TELEVISION & CABLE

FACTBOOK®

TV STATIONS 1992

The Authoritative Reference for the Television, Cable & Electronics Industries

Published by Warren Publishing, Inc., 2115 Ward Court, N.W., Washington, D.C. 20037

Stations Volume No. 60 • 1992 Edition

Recognized For Outstanding Achievement In Engineering Development

COMARK

COMARK COMMUNICATIONS, INC. 1990©

A Thomson-CSF Company

Rt. 309 and Advance Lane, Colmar, PA 18915

Tel. (215) 822-0777 • Fax (215) 822-9129 • Telex 846075

20th Anniversary 1972 — 1992

D-3 1/2 DIGITAL
Panasonic

© 1991 Matsushita Electric Corporation of America

D-3 ACQUISITION IS JUST THE *START* OF SOMETHING BIG.

Panasonic's D-3 is the *only* system that gives television producers the quality and reliability of digital technology from *start-to-finish.*

Panasonic's D-3 system starts with a family of digital processing cameras including the AJ-D310 camcorder, the AQ-225 Studio/Field Digital camera, and the highly successful AQ-20, the world's first all digital processing camera. The D-3 system includes a truly field-portable recorder as well as a state-of-the-art studio VTR, the AJ-D350. Now, each and every producer—from sports, to programming, to commercials—can originate in digitally recorded video.

DIGITAL FINISHING ROOM

For Panasonic, a fully digital camera/recorder is just the start. D-3 post-production on the AJ-D350 is exactly what post-production should be—precise and agile. While a newly developed 8-14 Channel Coding approach to composite digital assures excellent pictures, shuttle speeds provide viewable video at up to 100 times normal; a special edit guardband provision assures accurate editing every time and maximizes tape interchangeability, VTR to VTR. A special audio recording system and a flying erase head allow cross-fades, V fades and the conventional editing techniques that fine programs require. Plus, Panasonic D-3 recorders support 4 channels of PCM audio. RS-422 control, thorough attention to connectivity, and easy interfaces to digital as well as the analog worlds, assure users of smooth systems integration.

Panasonic's D-3 is already off to a great start. It's the official video recording system for the production of the Games of the XXVth Olympiad in Barcelona, and the choice of prestige broadcast producers here and abroad for drama and sports program production and post-production.

Panasonic D3 proves an adage known to producers everywhere: The only thing as important as a great start is a great finish.

Official Video Equipment Sponsor 1992 Olympic Games

Panasonic

For more information on Panasonic D-3, call: 1-800-524-0864

Panasonic Communications & Systems Company
Division of Matsushita Electric Corporation of America
One Panasonic Way, Secaucus, NJ 07094.

36.USC 380

TELEVISION & CABLE FACTBOOK

EDITORIAL & BUSINESS HEADQUARTERS

Albert Warren, President, Editor & Publisher
Paul Warren, Executive Vice President & Executive Publisher
Daniel Warren, Senior Vice President & Associate Publisher
Dawson B Nail, Vice President & Executive Editor

WASHINGTON HEADQUARTERS
2115 Ward Court, NW, Washington, D.C. 20037
Phone: 202-872-9200 Facsimile: 202-293-3435

Editorial-Factbook/Directories
Michael C. Taliaferro, Managing Editor & Asst. Publisher—Directories
Mary C. Appel, Editorial Director
Richard D. Koch, Asst. Managing Editor & Asst. Editorial Director
Maria B. Lawrence, Assistant Managing Editor
Daniel Kohlmeier, Senior Editor & Research Supervisor
Gregory H. Deahl, Senior Editor & Editorial Supervisor
Robert T. Dwyer, Senior Editor—Research
Susan Seiler, Senior Editor
Tracy K. Williams, Senior Editor
Scott E. Luplow, Associate Editor
Gaye Nail, Assistant Editor
Matthew M. Byars, Assistant Editor
Lucile C. Gildersleeve, Assistant Editor
Sarah E. Fintel, Assistant Editor
Mindy S. Band, Assistant Editor
Colleen Crosby, Assistant Editor

Production-Factbook/Directories
Susan B. Woodruff, Production Manager
Marybeth Novak, Advertising Coordinator
Brian C. Meeley, Senior Production Coordinator

Computer Systems-Factbook/Directories
Deborah Jacobs, Information Systems Manager
Gregory E. Jones, Senior Programmer

Market Research & Data Services
Lynn Levine, Director
Karen Campbell, Assistant Director

Editorial-News
Marybeth Crowley, Senior Editor
Art Brodsky, Senior Editor
R. Michael Feazel, Senior Editor
Jeff Kole, Associate Editor
Richard Maggrett, Associate Editor
Jayne Whalley-Hill, Assistant Editor
Ruth Marlow, Assistant Editor
Michael French, Editorial Assistant

Business
Roy W. Easley III, Vice President & Controller
Gary Madderom, Marketing Director
Gene Edwards, Advertising Director
Betty Alvine, Circulation Director

NEW YORK BUREAU
475 Fifth Ave., New York, NY 10017
Phone: 212-686-5410
Facsimile: 212-889-5097

Editorial
David Lachenbruch, Vice President & Editorial Director
Lisa Lilienthal, Senior Editor
Paul Gluckman, Senior Editor
Martin Brochstein, Senior Editor
Michael Peck, Assistant Editor

JAPANESE EDITORIAL REPRESENTATIVE
Editorial and Circulation
CES International/Asia
1-18-2 Nishi Shinbashi, Minato-ku
Tokyo 105, Japan
Phone: (03) 3592-1531
Facsimile: (03) 3592-1532

Services of Warren Publishing, Inc.

CABLE & STATION COVERAGE ATLAS
Published Annually

TV STATION & CABLE OWNERSHIP DIRECTORY
Published Semi-Annually

With Irwin Communications, Inc.
THE BUSINESS TELEVISION DIRECTORY
Published Annually

COMMUNICATIONS DAILY

TELEVISION DIGEST with CONSUMER ELECTRONICS
Published Weekly

TELEVISION ACTION UPDATE
Published Weekly

CABLE ACTION UPDATE
Published Weekly

SATELLITE WEEK

SPACE COMMERCE WEEK

VIDEO WEEK

COMMON CARRIER WEEK

AUDIO WEEK

PUBLIC BROADCASTING REPORT
Published Biweekly

MOBILE SATELLITE REPORTS
Published Biweekly

EARLY WARNING REPORT
Published Monthly

FACILITY STRATEGIES
Published Monthly

Market Research & Data Sales

Electronic Distribution via NewsNet, Nexis and Predicast

Communications Conferences

Copyright © 1992 by Warren Publishing, Inc.
All Rights Reserved

ISBN: 0-911486-56-9
Stations Vol. ISBN: 0-911486-57-7
ISSN: 0732-8648

It is against the law to make a copy of this publication or any portion of its content without our explicit permission. Federal copyright law (17 USC 504) makes it illegal, punishable with fines up to $100,000 per violation plus attorney's fees. This means that it is forbidden to reproduce this publication for any purpose, including internal routing, and by any means, including by FAX or in the form of a corporate summary. It is also illegal to input any of this publication into any computer or data retrieval system without our permission. Warren Publishing, Inc. frequently has taken action against individuals and firms that violated our copyright, and we will continue to do so. We request that subscribers advise their staffs of the law and the financial penalties that will result from the copying or improper use of this publication. We welcome inquiries about additional subscriptions and we are prepared to grant authorization for certain occasional reproduction of portions of this publication, but only upon formal request to the publisher. For additional subscriptions, please contact our Circulation Dept. at 202-872-9200.

Nature has its own professionals of sound and vision.

RECEIVED
JAN 07 1992
HASTAD ENGINEERING

The wonders of sound and vision found in nature are hard to reproduce. In fact, if anyone has come close it's EEV.

Whatever your broadcast requirements, you'll find EEV has the technology to match. High-efficiency UHF Television Klystrons from 5kW to 70kW for Television Transmitters. A range of Broadcast Tetrodes and Vacuum Capacitors for AM and FM transmitters, and Leddicon® camera tubes to fit virtually every broadcast color camera available today.

Our experience is the key to technological leadership. Our manufacturing know-how ensures the highest quality and reliability.
Above all, our professional dedication to our customers' needs makes us the natural choice of broadcasters the world over.

® Leddicon is the Registered Trade Mark of EEV Lead Oxide Camera Tubes.

EEV

Technology for the Broadcast Industry

USA: EEV Inc, 4 Westchester Plaza, Elmsford, NY 10523. Telephone: (914) 592 6050 or 'Toll Free' 1-800-DIAL EEV Telex: 6818096 Fax: (914) 682 8922
CANADA: EEV Canada Ltd, 67 Westmore Drive, Rexdale, Ontario M9V 3Y6 Telephone: (416) 745 9494 Telex 06 989363 Fax: (416) 745 0618
UK: EEV, Waterhouse Lane, Chelmsford, Essex CM1 2QU, England. Telephone: (0245) 493493 Telex: 99103 Fax: (0245) 492492

Subsidiary of the General Electric Company plc of England. GEC

PROFESSIONAL CARDS

DATA BASE SERVICES ►

BROADCAST DATA SERVICES
Computerized Broadcast Service
Including
Data Base/Allocation Studies
Terrain Profiles
A Div. of Moffet, Larson & Johnson, Inc.
Two Skyline Place
5203 Leesburg Pike
Suite 800
Falls Church, VA 22041
(703) 824-5660 (800) 523-3117

ENGINEERING & CONSULTING SERVICES ►

COHEN, DIPPELL and EVERIST, P.C.
CONSULTING ENGINEERS
1300 L Street N.W., Suite 1100
Washington, D.C. 20005
(202) 898-0111
Member AFCCE

STRUCTURAL SYSTEMS TECHNOLOGY, INC.
J. CABOT GOUDY, P.E.
PRESIDENT
TOWERS, ANTENNAS, STRUCTURES
New Tall Towers, Existing Towers
Studies, Analysis, Design Modifications,
Inspections, Erection, Etc.
6867 Elm St., McLean, VA 22101 *(703) 356-9765*

FREDERICK G. GRIFFIN, P.C.
3229 WATERLICK ROAD
LYNCHBURG, VA 24502
TEL: (804) 237-2044
FAX: (804) 237-6063
COMMUNICATIONS CONSULTING
FRANCHISING - REFRANCHISING
AUDITS - EVALUATIONS
PROOF TESTING - APPRAISALS
DESIGN VERIFICATION

Jules Cohen & Associates, P.C.
CONSULTING ELECTRONICS ENGINEERS
1725 DESALES STREET, N.W., SUITE 600
WASHINGTON, D.C. 20036
(202) 659-3707
Member AFCCE

Mullaney Engineering, Inc.
Consulting Telecommunications Engineers
9049 Shady Grove Court
Gaithersburg, MD 20877
301-921-0115
Member AFCCE

SINCE 1952 Tel. 201-627-7400
MSI
MULTICOMM SCIENCES INTERNATIONAL, INC.
Satellite and Terrestrial Systems
Consultants • Engineers • Managers
Frequency Coordinators
Victor J. Nexon, PE President
266 W. Main St.
Denville, NJ 07834
Member AFCCE

Kessler and Gehman Associates, Inc.
Telecommunications Consulting Engineers
1511 NW Sixth Street
Gainesville, FL 32601
(904) 376-3157
Member AFCCE

MALARKEY-TAYLOR ASSOCIATES
COMMUNICATIONS CONSULTANTS, APPRAISERS & INVESTMENT ADVISORS
Archer S. Taylor, P.E.
Senior Vice President, Engineering
CABLE TELEVISION ENGINEERING
1130 Connecticut Avenue, NW Washington, DC 20036 (202) 835-7800 Fax (202) 835-7811

PHASE ONE COMMUNICATIONS, INC
(407) 381-4895
Technical consulting services for TV, FM Radio, Cellular, ITFS, MMDS, MDS, OFS, and LPTV. Application preparation and site acquisition
3452 Lake Lynda Drive, #115
Orlando, Florida 32817

COMMUNICATIONS TECHNOLOGIES INC.
BROADCAST ENGINEERING CONSULTANTS
Clarence M. Beverage
Laura M. Mizrahi
P.O. Box #1130, Marlton, NJ 08053
(609) 985-0077 • FAX: (609) 985-8124

Moffet, Larson & Johnson, Inc.
CONSULTING TELECOMMUNICATIONS ENGINEERS
Two Skyline Place
5203 Leesburg Pike
Suite 800
Falls Church, VA 22041
(703) 824-5660 (800) 523-3117
Member AFCCE

Consulting Communications Engineers
- FCC Data Bases
- FCC Applications and Field Engineering
- Frequency Searches and Coordination
- AM-FM-CATV-ITFS-LPTV

OWL ENGINEERING, INC.
Consulting Communications Engineers
1306 W. County Road F, St. Paul, MN 55112
(612) 631-1338 "Member AFCCE"

AFCCE
ASSOCIATION OF FEDERAL COMMUNICATIONS CONSULTING ENGINEERS
P.O. Box 19333
20th Street Station
Washington, DC 20036
(202) 466-8565

du Treil, Lundin & Rackley, Inc.
A Subsidiary of A. D. Ring, P.C.
1019 19th Street, N.W., Third Floor
Washington, D.C. 20036
Telephone: 202/223-6700
Facsimile: 202/466-2042
Member AFCCE

HAMMETT & EDISON, INC.
CONSULTING ENGINEERS
Box 280068
San Francisco, California 94128
HE **(415) 342-5200**
(202) 396-5200
Member AFCCE

JOHN F.X. BROWNE & ASSOCIATES, P.C.
CONSULTING ENGINEERS
525 Woodward Avenue
Bloomfield Hills, MI 48013
(313) 642-6226
Washington Office
(202) 293-2020
Member AFCCE

Your Professional Card here reaches the industry all year round. For information:

Gene Edwards
Advertising Director
(202) 872-9200

Warren Publishing, Inc.
2115 Ward Court, N.W.
Washington, D.C. 20037

SILLIMAN AND SILLIMAN
8121 Georgia Ave. #700
Silver Spring, MD 20910
ROBERT M. SILLIMAN, P.E.
(301) 589-8288
THOMAS B. SILLIMAN, P.E.
(812) 853-9754
Member AFCCE

SAIC Carl T. Jones Corporation
CONSULTING ENGINEERS
7901 YARNWOOD COURT
SPRINGFIELD, VA 22153
(703) 569-7704
Member AFCCE

Index to Sections—Stations Volume No. 60

Section A

Commercial Television Stations (U.S.) A-16
Call Letters A-6
Construction Permits A-1369
Applications Pending for New TV Stations A-1400
Ownership of Commercial TV Stations A-1409
Sales & Transfers of Television Stations A-1445
Public/Educational Television Stations A-1307

Section B

Canadian Television Stations B-273
FCC Directory B-1
International TV Stations B-326
Low Power Television Stations B-26
Ownership of Low Power TV Stations B-114
Network Parent Companies B-18
Public & Educational TV Networks B-14
Television Networks B-5
Television Systems of the UK B-352
Television Translator Stations B-150

Section C

Attorneys C-1
Brokerage & Financing C-121
Buyers Guide of Products & Services C-185
Engineers C-48
Equipment Manufactures & Suppliers C-137
Management & Technical Consulting Services C-105
Market & Audience Research Organizations C-132
Program Sources & Services C-67
Sales Representatives of TV Stations C-56

Index to Contents—Television & Cable Factbook No. 60

The Television & Cable Factbook is divided into 3 volumes - **TV Stations, Cable Systems,** and **Services.** The first volume is **TV Stations** and contains sections A, B and C. The second volume is **Cable Systems** and contains section D. The third volume is **Services** and contains sections E, F and G.

Each section begins with alpha-numeric folios that correspond to the section letter (e.g. section A begins with page number A-1, section B with B-1, etc.) The following condensed index gives a brief overview of the contents of each volume. Following this index are additional detailed indexes that will help you find specific information and companies quickly.

TV STATIONS VOLUME

Section A
Applications Pending for U.S. Commercial TV Stations
Construction Permits for U.S. Commercial TV Stations
Ownership of U.S. Commercial TV Stations
Public/Educational Television Stations
Sales & Transfers of Television Stations
TV Market Rankings
U.S. & Canadian Television Stations
U.S. & Canadian Call Letters

Section B
Canadian Television Stations
Federal Communications Commission Directory
International Television Stations
Low Power Television Stations
Network Parent Companies
Public & Educational TV Networks
State and Regional Broadcast Associations
Television Networks
Television Systems of the UK
Television Translator Stations
Translators Owned & Operated by TV Stations

Section C
Attorneys
Brokerage & Financing Companies
Buyers Guide to Products & Services
Channel Allocations - UHF & VHF
Engineers
Equipment Manufacturers & Suppliers
Management & Technical Consulting Services
Market & Audience Research Organizations
Program Sources & Services
Sales Representatives of TV Stations

CABLE SYSTEMS VOLUME

Section D
Cable Systems
Cable Ownership (U.S. & Canadian)

SERVICES VOLUME

Section E
Associations and Organizations
Attorneys
Congressional Committees
Engineers
European Broadcasting Union (EBU)
Federal Communications Commission Directory
Government Agencies
Instructional TV Stations (ITFS)
Labor Union & Guilds
MDS (Multipoint Distribution Service)
MMDS (Multichannel Multipoint Distribution Service)
MDS/MMDS Ownership
National Broadcast Associations
Regional & State Cable Associations
Satellite Communications Services
State Regulatory Agencies

Section F
Brokerage & Financing Companies
Buyers Guide to Products & Services
Cable Advertising Representatives
Cable Construction Companies
Cable Interconnects
Equipment Manufacturers & Suppliers
Management & Technical Consulting Services
Market & Audience Research Organizations
Pay TV & Satellite Services
Program Sources & Services
Publications

Section G
Charts

Alphabetical Index to Contents
Television & Cable Factbook 60

Section A ..... (TV STATIONS VOLUME)
Section B ..... (TV STATIONS VOLUME)
Section C ..... (TV STATIONS VOLUME)
Section D ..... (CABLE SYSTEMS VOLUME)
Section E ..... (SERVICES VOLUME)
Section F ..... (SERVICES VOLUME)
Section G ..... (SERVICES VOLUME)

Applications Pending for New TV Stations A-1400
Armed Forces Television Stations B-328
Associations—National and State Broadcast Associations ..... Section E
Associations—Regional and State Cable Associations, NCTA, CATA ..... Section E
Associations and other Organizations ..... Section E
Attorneys Practicing before the FCC (Sections C & E) C-1
Book & Periodical Ownership of Television Stations A-1444
Broadcasters—State Associations B-24
Broadcasters with Cable Holdings ..... Section D
Brokerage & Financing Services (Sections C & E) C-121
Buyers Guide of Products and Services (Sections C & F) C-185
Buyers Guide Product Index (Sections C & F) C-318
CATA, NCTA, Regional and State Cable Associations ..... Section E
Cable Associations—State and Regional, NCTA, CATA ..... Section E
Cable Ownership—U.S. ..... Section D
Cable Group Ownership—Canadian ..... Section D
Cable Systems ..... Section D
Cable TV Construction & Installation Services ..... Section F
Call Letters—Canadian (Sections A & D) A-6
Call Letters—U.S. (Sections A & D) A-6
Canadian Cable Group Ownership ..... Section D
Canadian Call Letters (Sections A & D) A-12
Canadian Television Stations B-273
Channel Allocations—VHF & UHF By City & State C-361
Channel Allocations for Canada and Mexico C-379
Charts ..... Section G
Color Television Systems in Use or Planned B-350
Communications Satellite Corporation (COMSAT) ..... Section E
Congressional Committees ..... Section E
Construction & Installation Services—Cable ..... Section E
Construction Permits—TV Stations A-1388
EBU—European Broadcasting Union ..... Section E
EIA—Electronic Industries Association ..... Section E
Educational & Public TV Networks B-14
Educational/Public Television Stations A-1307
Electronic Industries Association (EIA) ..... Section E
Engineers Specializing in TV, Radio & Cable TV (Section C & E) C-48
European Broadcasting Union (EBU) ..... Section E
FCC—Federal Communications Commission Directory (Sections B & E) B-1
Financing & Brokerage Services (Sections C & F) C-121
Foreign-Language Programming on U.S. Commercial TV Stations A-1386
Foreign-Language Programming on U.S. Public/Educational TV Stations A-1386
Industry Charts ..... Section G
Instructional Television Stations (ITFS) ..... Section E
International Directory of TV Stations & Sets B-326
Labor Unions and Guilds ..... Section E
Low Power Television Stations B-26
Low Power Television Station Ownership B-114
Management & Technical Consulting Services (Sections C & F) C-105
Manufacturers & Suppliers of Broadcasting & Cable Television Equipment (Sections C & F) C-137
Market and Audience Research Organizations (Sections C & F) C-132
Multichannel Multipoint Distribution Service (MMDS) ..... Section E
Multipoint Distribution Service (MDS) ..... Section E
National Association of Broadcasters (NAB) B-22
National Sales Representatives of Television Stations C-56
NCTA, CATA, Regional and State Cable Associations ..... Section E
Network Engineering Departments B-21
Network Parent Companies B-18
Networks—Commercial TV B-5
Networks—Public & Educational TV B-14
Newspaper Ownership of Television Stations A-1444
Ownership of Cable Systems ..... Section D
Ownership of Commercial TV Stations A-1409
Ownership of Low Power TV Stations B-114
Pay TV & Satellite Services ..... Section F
Program Sources & Services (Sections C & F) C-67
Public & Educational TV Networks B-14
Public/Educational Television Stations A-1307
Public Relations & Promotion ..... Section F
Publications in Television & Related Fields ..... Section F
Regional and State Cable Associations, NCTA, CATA ..... Section E
Sales & Transfers of Television Stations 1949—1991 ..... A-1445
Sales Representatives of Television Stations C-56
Satellite Communications Services ..... Section E
State Associations of Broadcasters B-24
State and Regional Cable Associations, NCTA, CATA ..... Section E
Television Market Rankings A-1
Television Networks B-5
Television Station Call Letters (Sections A & D) A-6
Television Systems of the United Kingdom and IBA Commercial Program Contractors B-352
Translators—Television B-150
Translators Owned & Operated by Television Stations B-266
UHF Channel Allocations C-373
VHF Channel Allocations C-370
U.S. Call Letters (Sections A & D) A-6
U.S. Television Station Directory A-16
World TV Stations and Sets B-355

Index to Contents of Stations Volume No. 60

A

Aarmor Case C-137
Aaron Scrap Metals C-137
A. B. Enterprises C-67
ABC Distribution Co. C-67
ABC News C-67
ABC Video Enterprises—See Capital Cities/ABC.
ABC National TV Sales/Capital Cities C-57
Abekas Video Systems Inc. C-137
ABN/Focal Point TV News Network C-67
ABR Entertainment Co. C-67
ABRY Communications A-1409
Academy Film Productions Inc. C-67
Acama Films C-67
Accu-Weather Inc. C-67
Ackerley Communications Inc. A-1409
Jim Ackerman & Associates C-121
Acoustic Systems C-137
Acquisition Advisory & Capital Corp. C-121
Acrodyne Industries Inc. C-137
ACS Inc. C-137
Act III Broadcasting Inc. A-1409
Action Media C-67
Action Media Group C-67
Adams Communications A-1409
Adams-Smith C-137
Adams-Russell Electronics Co. Inc. C-137
Adapt Communication Supply Co. Inc. C-137
ADC Telecommunications Inc. C-137
Adelphon Inc. C-137
ADI Market Rankings—Alphabetical by Market A-5
Adler Video Marketing Ltd. C-67
Admar Research Inc. C-133
Adrian Steel Co. C-137
Advanced Cable C-137
Advanced Designs Corp. C-137
Advanswers Media Programming Inc. C-67
Ad Vantage Inc. C-67
Advertisers Broadcasting Co. C-67
Advertisers Index xxviii
Advertising Research Foundation C-133
Advertising Verification Inc. C-133
Adwar Video Corp. C-137
AEG Bayly Inc. C-137
Aegis Productions C-67
Aerie Lion Group Inc. C-67
Aero-Lift C-137
Aetna Bond Investors C-121
A. F. Associates Inc. C-137
AFI Productions Inc. C-67
Age of Enlightenment Video Productions C-68
Agency For Instructional Technology C-68
Agfa Corp. C-138
Ailes Communications Inc. C-68
Airtime Television Sales Inc. C-64
Airtron C-138
A-J Contracting Co. Inc. C-105
Aker Narsvage Partners Inc. C-105
AKG Acoustics Inc. C-138
Alabama Commercial TV Stations A-17
Alacrity Cable Collections C-105
Alamar Electronics USA Inc. C-138
Alaska Broadcasting Network Inc. A-1409
Alaska Commercial TV Stations A-48
Alden Electronics Inc. C-138
Alden Films/Films of the Nations C-68
Alexander & Associates C-105, C-121
Alexander Batteries C-138
Alexander, Pearson & Dawson Inc. C-64
Alford Engineering Inc. C-105
Alias Research Inc. C-138
ALIN-TV (America's Leading Indies Network) C-68
All American Television C-68
All American TV Inc. A-1409
All-Canada Radio & Television Ltd. C-64
Allbritton Communications Company A-1409
Allegro Productions Inc. C-68
Frank Allen Associates C-105
John E. Allen Inc. C-68
Allend'Or Productions Inc. C-68
Allied Broadcast Equipment Corp.—See Harris Allied Broadcast Equipment.
Allied Capital Corp. C-121
Allied Electronics C-138
Allied Tower Company Inc. C-139
Allocations (Channel) Canadian & Mexican C-379
Allocations (Channel) UHF & VHF by City & State C-361
Alpha Audio Automation Systems C-139
Alpha Technologies Inc. C-139
Alpha Video & Electronics Co. C-139
Alpha Wire Corp. C-139
ALS (American Lightwave Systems Inc.) C-139
ALTA Group Inc. C-139
Altronic Research Inc. C-139
Altschul Group Corp. C-68
AM Communications Inc. C-139
Amateur Video News Network Inc. (AVNN) C-68
Ambassador Media Corp. A-1410
Amber Electro Design Inc. C-139
Amco Engineering Co. C-139
America's Leading Indies Network (ALIN-TV) C-68
American Cablecom L.P. C-139
American Communications & Television Inc. A-1410
American European Consulting Co. Inc. C-105, C-133
American Family Corp. A-1410
American Film Technologies Inc. C-105, C-68
The American Jewish Committee C-68
American Lightwave Systems Inc. (ALS) C-139
American Motion Pictures C-105, C-68
American Programs International C-68
American Religious Town Hall Meeting Inc. C-68
American Security Bank N.A. C-121
American Society of Composers, Authors & Publishers (ASCAP) C-68
American Telemarketing Specialists Inc. C-105
American Television Sales Inc. C-56
American Transcommunications Inc. C-105
Americom Radio Brokers C-121
Amit Women C-68
Ampex Corp. C-139
Ams Industries Inc. C-140
Amsat Communications Inc. C-105
AMX Corp. C-140
Anchor Media Holdings Ltd. A-1410
Keith Anderson Co.—See Television Technology Corp.
Howard Anderson Co. C-56
Andrew Corp. C-140
Andrews Entertainment C-68
Andrews Tower Inc. C-140
Angenieux Corp. of America C-140
Anglia TV C-68
Aniforms Inc. C-68
Animart FX C-68
Animated Productions Inc. C-68
The Animation People C-68
Anixter Cable TV C-140
Anixter Cable TV (Canada) C-140
Anritsu America Inc. C-140
Henry Ansbacher Inc. C-121
Antenna Development Manufacturing Inc. C-140
Antenna Technology C-140
Antennas for Communications C-140
Ray Anthony Enterprises C-68
Anthony's Manufacturing Service C-140
Anton/Bauer Inc. C-140
Antonelli Media Training Center C-105

Howard Burkat Copy & Concepts

Two decades of creative advertising, promotion, marketing, and consulting for broadcasting and cable.

11 Rectory Lane
Scarsdale, New York 10583
914-723-2657

Antronix Inc. ... C-140
Antronix Sales ... C-140
Antsco Corp. ... C-141
Anvil Cases ... C-141
Anzac ... C-141
APA International Film Distributors Inc. ... C-68
Apache Plastics ... C-141
Aphex Systems Ltd. ... C-141
Applications Pending for New TV Stations ... A-1400
APSC Consulting ... C-105
Arben Design ... C-141
Arbitron Television Market Rankings (TV Households) ... A-1
Arbitron TV Households - Market Rankings ... A-1
The Arbitron Company ... C-132
Archdiocese of Baltimore ... C-68
Archive Films Inc. ... C-69
Arcom Labs ... C-141
Arcom Labs/Northern CATV Sales ... C-141
Arizona Commercial TV Stations ... A-60
Arkansas Commercial TV Stations ... A-80
Armed Forces TV Stations ... B-326
Army & Air Force Hometown News Center ... C-69
Kay Arnold Group—See William L. Cooper Productions.
ARP Films Inc. ... C-69
Arrakis Systems ... C-141
Arriflex Corp. ... C-141
Arrow Fastener Co. Inc. ... C-141
Artel Communications Corp. ... C-141
Arvis Corp. Inc. ... C-141
Asaca/Shibasoku Corp. of America ... C-141
ASCAP (American Society of Composers, Authors & Publishers) ... C-68
Asian Television Sales ... C-56
ASI Market Research Inc. ... C-132
Associated Broadcasters Inc. ... A-1410
Associated Press ... C-69
Associated Television International ... C-69
Association For Maximum Service Television Inc. (MSTV) ... B-23
Association of Independent Television Stations Inc. (INTV) ... B-23
A.S.T.A. ... C-69
Aston from Paltex ... C-141
Ata Information Systems Inc. ... C-121
ATI ... C-141
Atlantic Bcstg. Co. ... A-1411
Atlantic Communications ... C-105
Atlantic Video Inc. ... C-69
Atlantis Productions Inc. ... C-69
Atlas/Soundolier ... C-141
Attorneys Practicing Before the FCC ... C-1
Audico Chicago Inc. ... C-141
Audi-Cord Corp. ... C-141
Audience & Market Research Organizations ... C-132
Audience Research & Development ... C-105
Audio Accessories Inc. ... C-141
Audio Broadcast Group Inc. ... C-141
Audio Developments Ltd. ... C-141
Audio/Digital ... C-141
Audio Kinetics UK Ltd. ... C-141
Audio Precision Inc. ... C-141
Audio-Technica U.S. Inc. ... C-142
Audio-TV Features Inc. ... C-69
Audiovisual ... C-142
Auditronics Inc. ... C-142
Augat Communications Group Inc. ... C-142
Auricon Division ... C-142
Aurora General Entertainment Corp. ... C-69
Aurora Systems ... C-142
AUS Consultants ... C-105
The Austin Co. ... C-105
Australian Film Commission ... C-69
Australian Television Services Ltd. ... C-69
Authorized Parts ... C-142
Autogram Corp. ... C-142
Automatic Devices Co. ... C-142
Auto Safety House ... C-142
AVA Electronics Corp. ... C-142
Avantek Inc. ... C-142
AVCOM of Virginia Inc. ... C-142
Avery Productions ... C-69
Aviation Systems Associates Inc. ... C-105
Avpro Inc. ... C-121
AVS Broadcast Ltd. ... C-142
AVSC Inc. ... C-142
Award Films/Video ... C-69
AWM Communications Consultants Inc. ... C-105

B

Background Engineers Inc. ... C-142
Baf Communications Corp. ... C-142
Bahakel Communications Ltd. ... A-1411
Bajus-Jones Film Corp. ... C-69
Baker Equipment Engineering Co. ... C-142
Baker Scott & Co. Executive Search ... C-105
Bal Ltd./Allen Avionics Inc. ... C-142
Bald Mountain Lab ... C-142
Ballantyne of Omaha ... C-142
Bandelier Inc. ... C-69
Bandera Enterprises ... C-69
B & K Precision/Maxtec International Corp. ... C-142
Bank of America N.T. & S.A. ... C-122
Bank of Boston ... C-122
The Bank of California N.A. ... C-122
Bank of Montreal ... C-122
Bank of New England N.A. ... C-122
The Bank of New York ... C-122
Bankers Trust Capital Corp. ... C-122
Barbervision Inc. ... C-142
Barclays Bank PLC ... C-122
Barco Video & Communications ... C-142
Bardwell & McAlister Inc. ... C-142
Sherlee Barish & Associates ... C-105
Robert Baron & Associates ... C-69
Baron Enterprises Inc. ... C-69
Barr Films ... C-69
Barrett Associates Inc. ... C-142
Barton Printz Productions ... C-69
Baruch Entertainment ... C-69
Bass/Francis Productions ... C-69
Basys International Ltd. ... C-143
Basys Lakart Inc. ... C-143
Batjac Productions Inc. ... C-69
Bauman Bible Telecasts Inc. ... C-69
Bavaria Film GmbH ... C-69
Bay Area Mobiletape Inc. ... C-69
BBC—See Lionheart Teievision.
BBM Bureau of Measurement ... C-132
BCI Inc. ... C-105
BCS ... C-143
Beacon Films Inc.—See The Altschul Group.
Beaveronics Inc. ... C-143
Bebell Motion Picture Lab & Slide & Filmstrip—See Films for Educators.

Index to Contents

Beckerman Associates Inc. C-122
Behrens Productions Inc. C-70
Belar Electronics Laboratory Inc. C-143
Belden Wire & Cable C-143
Dave Bell Associates Inc. C-70
A. H. Belo Corp. Broadcast Division A-1411
Bencher Inc. C-143
Benchmark Media Systems Inc. C-143
A. Richard Benedek A-1411
Benner-Nawman Inc. C-143
Berkeley Varitronics Systems Inc. C-143
Michael S. Berkowitz & Associates C-105
Judith A. Bershof Interests Inc. C-122
Beseler Co. C-143
Best Film & Video Corp. C-70
BestWest Grip & Lighting Inc. C-143
Beta Tech Communications Inc. C-143
Bexel Corp. C-70
Bext Inc. C-143
Beyer Dynamic Inc. C-143
BFA Films & Video Inc./Phoenix Films C-91
BHP Inc. C-143
BIA Consulting C-106
Biddle Instruments C-143
The Big Fights Inc. C-70
Big Horn Communications Inc. A-1411
Bigger Than Life Inc. C-143
Bijou Productions C-70
Bill-David Associates Inc. C-106, C-122
Birch/Scarborough Research C-132
Bird Electronic Corp. C-143
BIW Cable Systems Inc. C-143
Biznet C-70
Blackburn & Co. Inc. C-122
Blackburn Capital Markets C-122
Blackstar Communications A-1412
Blade Communications Inc. A-1412
Blair Entertainment C-70
Blair Media Inc. C-106
Blair Television C-56
Blonder-Tongue Laboratories Inc. C-143
James L. Bloxham C-106
Bluegrass Broadcasting Co. A-1412
BMG Music Publishing Canada Inc. C-70
BMI—See Broadcast Music Inc.
BNB International C-70
Bogen Photo Corp. C-143
Bonded Services C-70
Bone & Associates Inc. C-106
Bonneville International Corp. A-1412
Bonneville Media Communications C-70
Book & Periodical Publishing Firms with TV Ownership A-1444
Boonton Electronics Corp. C-143
Boosey & Hawkes Inc. C-70
Booz, Allen & Hamilton Inc. C-106
Boris Master Color C-70
Larry Borson Co. C-143
Bortz & Company Inc. C-106
Robert Bosch Corp.—See BTS Broadcast TV Systems.
M. N. Bostick A-1412
Boston Ventures Management Inc. C-122
Boudreau & Associates C-122
Bowers Design Associates C-106
The Herbert Boyer Co. C-106
Frank Boyle & Co. C-122
Bozell Inc. C-70
W. H. Brady Co. C-144
Braley/Morrow Inc. C-122
Brand-Rex Corp. C-144
Braverman Productions Inc. C-70
Bray Studios Inc. C-70
Marion B. Brechner A-1412
Walter S. Brewer Corp. C-144
Brewster Ingraham Consulting Group Inc. C-106
Brightstar Communications Ltd. C-106
British Information Services C-70
Broad Street Ventures C-106, C-122
Broadcast Advertisers Reports Inc. C-133
Broadcast Audio Corp. C-144
Broadcast Automation Inc. C-144
Broadcast-Cable Associates Inc. C-106
Broadcast Data Services C-106
Broadcast Data Systems C-133
Broadcast Electronics Inc. C-144
Broadcast Engineering Inc. C-106
Broadcast Information Services Inc. C-133
Broadcast Microwave Services Inc. C-144
Broadcast Music Inc. (BMI) C-70
Broadcast News & Production C-70
Broadcast News Ltd. C-70
Broadcast Properties West Inc. C-122
Broadcast Representatives Canada Ltd. C-64
Broadcast Standards Inc. C-70
Broadcast Supply West C-144
Broadcast Video Systems Ltd. C-144
Broadcasters (State Associations of) B-24
Broadcasting & Cable Equipment Manufacturers & Suppliers C-137
Broadmark Capital Corp. C-122
Brokerage & Financing Companies C-121
Brooks & Street C-106
Brooks Products Inc. C-144
Stuart N. Brotman C-106
Les Brown C-106
Bruel & Kjaer Instruments Inc. C-144
Bruning & Associates Inc. C-122
Bruskin Associates C-133
Brydson Media Sales International Inc. C-56, C-64
Brystonvermont Ltd. C-144
BSM Broadcast Systems Inc. C-144
Budco C-144
Bulbtronics C-144
Burk Technology C-144
Howard Burkat Copy & Concepts C-106
Burlington Audio/Video Tapes Inc. C-144
Burnham Broadcasting Co. A-1413
Christopher Burns Inc. C-133
Burr, Egan, Deleage & Co. C-122
Bill Burrud Productions C-71
Business Broker Associates C-122
Business Systems Inc. C-106
Busse Broadcasting Corp. A-1413
Buyers Guide to Products & Services C-185
Buzzco Associates Inc. C-71

C

Cable & Television Program Sources & Services C-67
Cable Cash Call—See Newhoff-Blumberg Inc.
Cable Communications Consultants Inc. C-106
Cable Converter Services Corp. C-144
Cable Engineering Inc. C-106
Cable Films & Cable Video C-71
Cable Investments Inc. C-122
CableLabs C-107
Cable Link Inc. C-144
Cable-Lock Connectors Ltd. C-144
Cable Management Services C-106
Cable Marketing Products C-133
Cable Marketing Services Inc. C-106
Cablemasters Corp. C-107
Cable Media Associates C-106, C-122
Cable Media Inc. C-106
Cable Properties Inc. C-122
Cable Search Associates C-106
Cable Services Co. Inc. C-144
Cable Services Group C-106
Cable Spinning Equipment Co. C-144
Cable System Survey Co. C-106
Cable Technologies International Inc. C-106, C-144
Cabletenna Corp. C-145
Cable TV Marketing & Services Inc. C-133
Cable Video Entertainment Inc. C-71
Cabledata C-106
CableData Canada C-106
Cable Data International C-106
Cablemedia Advertising Inc. C-107
Cabletek C-145
Cabletek Center Products Inc. C-145
Cablewave Systems C-145
Cadco Inc. C-145
Herbert B. Cahan C-107
California Commercial TV Stations A-95
California-Oregon Broadcasting Inc. A-1413
Call Letters - Canadian Television Stations A-12
Call Letters - U.S. TV Stations A-6
Calzone Case Co. C-145
CAM Industries Inc C-145
Cambridge Products C-145
Cambridge Reports/Research International C-133
Camelot Entertainment Sales Inc. C-71

The Camera Mart Inc. C-145
CAMI Video C-71
Campbell-Ewald Co. C-71
Steve Campus Productions Inc. C-71
Camrac Studios C-71
Canadian Broadcasting Corp. (CBC) C-71
Canadian Call Letters (TV Stations) A-12
Canadian Channel Allocations C-379
Canadian Communications Co. C-64
Canadian Facts C-132
Canadian Television Stations B-273
Canadian Television Stations Call Letters A-12
Canadian TV Channel Allocations C-379
Canare Cable Inc. C-145
Cannell Communications L.P. A-1413
Cannell Distribution Co. C-71
The Cannell Studios C-71
Canon U.S.A. Inc. C-145
Canvideo Television Sales Ltd. C-65
Capital Cities/ABC Inc. A-18
Capital Cities/ABC National TV Sales C-57
Capital Cities/ABC Video Enterprises Inc. C-71
Capital Vision International Corp. C-71
Capitol Broadcasting Co. Inc. A-1413
Capitol News Service C-71
Capitol Production Music C-71
Capitol Television Inc. C-71
Capitol Video Communications Inc. C-71
Career Marketing Associates C-107
George Carlson & Associates C-71
Carlton International Manufacturing Corp. C-145
Carol Cable Co. C-145
Carolina Christian Broadcasting Co. A-1414, C-71
Carousel Films Inc. C-71
William B. Carr & Associates Inc. C-107
Carrafiello, Diehl & Associates Inc. C-71
Carson Industries Inc. C-145
Carthay Studios Inc. C-71
Casablanca IV C-71
Cascom Syndication Inc. C-72
G. Nelson Case & Associates Inc. C-72
JI Case C-145
Castle Hill Television C-72
Catalyst Production Services C-72
Catel Telecommunications C-145
Caterpillar Tractor Co. C-145
Cathedral Films C-72
Catholic Communication Campaign C-72
CATV Amic Co. C-107
CATV Design Associates Inc. C-107
CATV/Group I C-107
CATV Services Inc. C-145
CATV Subscriber Services Inc. C-107
CAV Communications Corp. C-107
Cavalier Computer Service Inc. C-107
Caveco Equipment Ltd. C-146
Dwight Cavendish Co. C-146
CB Communication Inc. C-107
C. B. Distribution Co. C-72
CBC Program Sales C-72
CBC (Canadian Broadcasting Corp.) C-71
CBS/Fox Video Enterprises C-72
CBS News C-72
CBS Television Stations National Sales C-57
CBS Inc. B-19
CC Studios C-72
CCA Electronics C-146
C-COR Electronics Inc. C-146
CCS Corp. C-146
CCTV Corp. C-146
CECO Communications Inc. C-146
Ceco International Corp. C-146
CEI Technology C-146
Celwave C-146
Center For Applied Psychology C-133
Center Video Industrial Co. Inc. C-146
Centercom Inc. C-72
Central Dynamics Ltd. C-146
Central Office of Information C-72
Central Television Enterprises C-72
Central Tower Inc. C-146
Century Electronics Service Ltd. C-146
Century Precision Optics C-146
Century Repair & Service Co. Inc. C-146
Century Telecast Corp. A-1414

RFS **Cablewave Systems**
Division of Radio Frequency Systems, Inc.
60 Dodge Ave., North Haven, CT 06473
Tel: 203-239-3311 • FAX: 203-234-7718
BOGNER®
• Bogner® LPTV, UHF, VHF, MMDS/ITFS antennas
• Flexwell® transmission line and connectors
• Turnkey RF Subsystems

CFCN Television C-72
Robert A. Chaisson Inc. C-122
Champagne Converters & Communication Inc. C-146
Champion Products Inc. C-146
A. B. Chance Co. C-146
Channel Allocations for Canada & Mexico C-379
Channel Allocations - VHF & UHF By City & State C-361
Channel Allocations - UHF C-373
Channel Allocations - VHF C-370
Channel Five Corp. C-72
Channel Master C-146
Channel 1 Entertainment Inc. C-72
Channell Commercial Corp. C-147
Channelmatic Inc. C-147
Chapman Associates C-123
The Charles Machine Works Inc. C-147
Chartcom Capital Corp. C-123
Charterhouse Media Group C-123
Chase Communications Inc. A-1415
Chase Lincoln First Bank N.A. C-123
Chase Manhattan Bank N.A. C-123
Chemical Bank C-123
Chester Cable C-147
Children's Television Workshop C-72
Chilton Research Services C-133
Chisan Unitec Ltd. C-147
Chomerics Inc. C-147
Chris-Craft Industries Inc. A-1415
Christian Faith Broadcast Inc. A-1415
Christian Lifestyle Magazine C-72
Christian Television Network A-1415, C-72
Christie Electric Corp. C-147
The Christophers Inc. C-72
Chronicle Broadcasting Co. A-1415
Chrono-Log Corp. C-147
Church Federation of Greater Indianapolis C-72
Church of the Nazarene (Communications Dept.) C-72
Church World Service C-72
Church World Service/CROP C-72
Chyron Corp. C-147
Ciani/Musica Inc. C-72
Cigna Investments Inc. C-123
Cinaco Film & TV Co. Inc. C-72
Cine-Groupe C-72
Cine Magnetics Video & Film Laboratories C-72
Cine 60 Inc. C-147
Cine Source C-73
Cine-Tele Productions C-73
Cinecraft Inc. C-73
Cinema Arts Inc. C-73
Cinema Products Corp. C-147
Cinema Shares International Television C-73
Cinemills Corp. C-147
Cipher Digital Inc. C-147
Circuit Research Labs Inc. C-147
Citadel Communications Co. Ltd. A-1415
Citibank N.A. C-123
C. I. Transformer Co. C-144
Civic Communications Corp. A-1415
Clear Channel Television Inc. A-1415
Donald K. Clark Inc. C-123
Dick Clark Productions Inc. C-73
Clark Wire & Cable C-147
Classic Entertainment Productions C-73
Claster Television Inc. C-73
Clear-Com Intercom Systems C-147
Clem & Lowrance Inc. C-57
CLS2 ..... C-107
CMC Video Operation C-147
CMI Research Inc. C-133
CMX Corp. C-148
Coaxial Analysts Inc. C-107
Coaxial Capital Assoc. Inc. C-123
Coaxial Dynamics Inc. C-148
Coaxial International Inc. C-107

Index to Contents

Coe Film Associates Inc. ... C-73
Cohu Inc. ... C-148
Colbert Television Sales ... C-73
College Bowl Co. Inc. ... C-73
Color TV Systems In Use or Planned ... B-350
Colorado Commercial TV Stations ... A-177
Colorado Video Inc. ... C-148
Colormax Electronic Corp. ... C-148
Colortran Inc. ... C-148
Kingsley Colton & Associates ... C-73
Columbine Systems ... C-107
Comark Communications Inc. ... C-148
Combined Broadcasting Inc. ... A-1416
Comerica Bank-Detroit ... C-123
Comex Worldwide Corp. ... C-108
Commercial TV Stations - Foreign-Language Programming ... A-1386
Comm/Scope Inc. ... C-148
Communication Marketing & Consulting Ltd. ... C-148
Communication Properties Inc. ... C-108
Communication Resources/Media Brokers ... C-108, C-123
Communication Technologies Inc. ... C-108
Communications Capital Corp. ... C-123
Communications Engineering ... C-108
Communications Equity Associates Inc. ... C-108, C-123
Communications Finance Inc. ... C-124
Communications Financial Services Inc. ... C-124
Communications Partners Ltd. ... C-124
Communications Pro Search ... C-108
Communications Studies & Planning International Inc. ... C-108
Communications Systems Group ... C-148
Communicreations Inc. ... C-73
Comprehensive Service Audio Visual Inc. ... C-148
Comprehensive Video Supply Corp. ... C-148
Compro Productions ... C-73
Comprompter Inc. ... C-148
Computer Prompting Corp. ... C-148
Computer Research Inc. ... C-108
Comrex Corp. ... C-148
Comsat Video Enterprises ... C-108
Comse Sales/John Weeks Enterprises ... C-148
Comsearch ... C-108
Comsonics Inc. ... C-108, C-148
Comtech Antenna Systems Inc. ... C-148
Comtek Inc. ... C-148
Comtel Video Services Inc. ... C-108, C-73
Comwave ... C-149
Concord Commercial Corp. ... C-124
Conley & Associates ... C-108, C-124
Jerry Conn Associates Inc. ... C-149
Connecticut Commercial TV Stations ... A-204
Connecticut Mutual Life Insurance Co. ... C-124
Connecticut National Bank ... C-124
Connectronics Corp. ... C-149
Charles M. Conner & Associates ... C-149
Conrac Display Products Inc. ... C-149
Consolidated Film Industries ... C-73
Consolidated Film Laboratories—See Consolidated Film Industries.
Construction Permits (Television Stations) ... A-1388
Consulate General of the Netherlands ... C-73
Consulting Services - Management & Technical ... C-105
ConTec International ... C-149
Contel Federal Systems, Applied Systems Division ... C-108
Continental Electronics ... C-149
Continental Film Productions Corp. ... C-73
Continental Illinois National Bank & Trust Co. of Chicago ... C-124
Control Concepts Corp. ... C-149
Control Technology Inc. ... C-149
Conus Communications ... C-73
Conus-TV Direct ... C-73
Convergence ... C-149
Converter Parts Inc. ... C-149
Cook Inlet Communications L.P. ... A-1416
Cooley Associates Inc. ... C-108
William L. Cooper Productions Inc. ... C-73
Coral Pictures Corp. ... C-73
Corelli-Jacobs Recording Inc. ... C-73
Cori Films International ... C-73
Sol Cornberg ... C-108
Cornwall Associates Inc. ... C-108
Corridor Broadcasting Corp. ... A-1416
Corsair Pictures Inc. ... C-74
Cosmos Broadcasting Corp. ... A-1416
Pierre Cossette Productions ... C-74
The Costelow Co. Inc. ... C-149
Cottrell & House Inc. ... C-108
D. F. Countryman Co. ... C-149
Covenant House ... C-74
Cox Enterprises Inc. ... A-1416
Thomas Craven Film Corp. ... C-74
Creative Communications Associates Inc. ... C-108
The Creative Group ... C-74
Creative International Activities Ltd. ... C-74
Creative Programming Inc. ... C-74
Credit Protection Association Inc. ... C-108
The Crime Channel ... C-74
Crisler Capital Co. ... C-124
CROP (Church World Service) ... C-72
Crossley Surveys ... C-133
Crosspoint Latch Corp. ... C-149
Crosspoint Productions ... C-74
Crouse-Hinds ... C-149
Crouse-Hinds Airport Lighting Products ... C-149
John Crowe Productions ... C-74
Crown International Inc. ... C-149
Crown International Pay Television Inc. ... C-74
Crystal Pictures Inc. ... C-74
CS Communications Inc. ... C-108
CST Entertainment ... C-74
CTI Installations Inc. ... C-149
CTIC Associates Inc. ... C-110
CTV Television Network ... C-74
CTW (Children's Television Workshop) ... C-72
Cummins-Allison Corp. ... C-110
Current Technology Inc. ... C-149
Dan Curtis Distribution Corp. ... C-74
Cushcraft Corp. ... C-149
Custom Audience Consultants Inc. ... C-133
Custom Enterprises ... C-149
Custom Films/Video Inc. ... C-74
Custom Research Inc. ... C-133
Customusic Div.—See Rowe International Inc.
Cycle Sat Inc. ... C-74, C-110

D

Dage-MTI Inc. ... C-150
Peter W. Dahl Co. Inc. ... C-150
Da-Lite Screen Co. Inc. ... C-149
D & R Animation ... C-74
Daniels & Associates ... C-124
The Lloyd Daniels Corp. ... C-74
DAP TV Associates ... C-74
Data Center Management Inc. ... C-150
Datacount Inc. ... C-150
Datatek Corp. ... C-150
Dataworld ... C-110
Datum Inc. ... C-150
David Schaefer & Co. ... C-94
Davis & Sanford Co. Inc. ... C-150
Jefferson Davis Associates ... C-110
Davis-Goldfarb Co. ... A-1417
Day of Discovery ... C-74
dB Communications Inc. ... C-150
Decibel Products Inc. ... C-150
Decision Research Corp. ... C-133
Decisions Center/Research International Inc. ... C-133
Dedo Weigert Film GmbH ... C-150
Dedotec USA Inc. ... C-150
The Deer River Group ... C-110, C-124
DEK Inc. ... C-150
Delaware Commercial TV Stations ... A-212
Lincoln Dellar & Co. ... C-124
Deloitte & Touche ... C-110
Delta Electronics Inc. ... C-150
Deluxe Laboratories ... C-74
Hal Dennis Productions ... C-74
The Denver Group Inc. ... C-124
DeRand Investment Corp. of America ... C-124
DES Associates ... C-110, C-124
Description of Station Directory Section ... A-14
Design Automation Inc. ... C-110
Desisti Lighting/Desmar Corp. ... C-150
Devillier-Donegan Enterprises ... C-74
Devine's Machine & Design Inc. ... C-150
De Wolfe Music Library Inc. ... C-74
Jerry Dexter Program Syndication ... C-75
Dialight Corp. ... C-150
Dialogic Communications Corp. ... C-150
Diamond Artists Ltd. ... C-75
Diamond Communication Products Inc. ... C-150

Diamond Electronics Inc. C-150
Diamond P C-75
Dichter Institute International Ltd. C-133
Dielectric Communications C-150
Digital Arts C-150
Digital F/X Inc. C-150
Digital House Ltd. C-110
Digital Images C-75
Digital Services Corp. (DSC) C-150
Digitel—See NCS Industries Inc.
Digitrace Inc. C-150
Diner+Allied Film & Video Services C-75
Direct Video Marketing Inc. C-110
Discount Video Warehouse C-151
Discovery International C-75
Discovery Productions C-75
Walt Disney Company C-102
Walt Disney Studios C-102
Display Systems International Inc. C-151
District of Columbia Commercial TV Stations A-214
Di-Tech Inc. C-151
Diversified Communications Inc. A-1417
Diversified Manufacturing & Marketing Co. C-151
DLT Entertainment Ltd. C-75
DNR Productions Inc. C-151
Dolby Laboratories Inc. C-151
Dome & Associates Inc. C-57
Donaldson Lufkin & Jenrrette C-124
Donatelli & Klein Inc. A-1417
Donnelley Marketing Information Services C-110
Dora-Clayton Agency Inc. C-57
Dorate Inc. C-151
Dorrough Electronics C-151
Dow Jones Broadcasting/Wall Street Journal TV C-75
Dow Jones News Services C-75
Dow-Key Microwave Corp. C-151
Drake-Chenault C-110
R. L. Drake Co. C-151
Draper Communications Inc. A-1417
Drew Associates Inc. C-75
Drop Shop Ltd. Inc. C-151
DSC (Digital Services Corp.) C-150
DSI Communications Inc. C-110
Du Art Video C-75
Dubie-Do Productions Inc. C-75
Dubner Computer Systems Inc. C-151
Duhamel Broadcasting Enterprises A-1418
Victor Duncan Inc. C-151
Cal Dunn Studios Inc. C-75
Michael Dunn Productions C-75
Dusek Communications Inc. C-110
B.E. Duval Co. C-151
DX Communications Inc. C-151
The Dxtr's C-75
Dyco Electronics Inc. C-110
Dynair Electronics Inc. C-151
Dynamic Technology Ltd. C-151
Dynatech Communications C-151
Dynatech Newstar C-151
Dynocomm Productions C-110, C-75

E

Eagle Cable Communications C-110
Eagle Comtronics Inc. C-151
Eagle-Lion Video C-75
E & M Cable Associates Inc. C-110
Eastern Microwave Inc. C-151
Eastman Kodak Co. C-151
Eaton Corp. C-152
Ebbets Field Productions C-75
Ebony/Jet Showcase C-75
EBS International C-124
Echo Science Corp. C-152
Echolab Inc. C-152
Echonet Corp. A-1418
ECI Marketing Inc. C-75
Eclectic Enterprises Inc. C-152
Ecumedia News C-75
Ed-Venture Films C-75
Eden Broadcast Services Inc. C-124
Editel C-75
Editel-Chicago C-75
EDM & Associates Inc. C-110
Edstan Studio West C-75

emcee

UHF, VHF, ITFS/MMDS
Broadcast / Tower / Studio
Products and Service
Turnkey Systems Since 1960
PO Box 68 • White Haven, PA 18661 • 717-443-9575
1-800-233-6193
FAX 717-443-9257

Educational & Public TV Networks B-14
Educational/Public TV Stations A-1307
Ralph Edwards/Stu Billett Productions C-75
EECO Inc./Convergence C-152
EEG Enterprises Inc. C-152
EEV Canada Ltd. C-152
EEV Inc. C-152
EG & G Electro Optics C-152
Eigen Video C-152
Eimac C-152
Eitel Electronics C-152
Elan Enterprises Ltd. C-152
Electro Impulse Laboratory Inc. C-152
Electrohome Ltd. C-152
Electroline Equipment Inc. C-152
Electronic Distributors Research Institute C-110
Electronic Media Rating Council Inc. C-132
Electronic Publishers Inc. C-152
Electronic Systems Laboratories Inc. C-152
Electro-Voice Inc. C-152
Elephant Replacement & Rehab C-152
Bert Elliott Sound Inc. C-76
Don Elliott Productions C-76
Ellis Enterprises C-76
Elnova Professional Electronics Ltd. C-152
Elra Group Research C-133
EM Electronics Inc. C-153
Emcee C-152
Emcor Products/Crenlo Inc. C-153
J. B. Emerson & Associates C-110
Encyclopaedia Britannica Educational Corp. C-76
E-N-G Mobile Systems Inc. C-153
Engineering Departments (TV Network) B-21
Engineers Specializing in TV, Radio & Cable C-55
Enoki Films USA Inc. C-76
Enterprise Electronics Corp. C-153
Enterprises Productions Inc. C-76
Entertainment Programming Services Ltd. C-76
Entron Inc. C-153
Environmental Technology Inc. C-153
Envoy Productions Inc. C-76
The E. O. Corp. C-76
The Episcopal Radio-TV Foundation C-76
Equibank C-124
Equipment Manufacturers & Suppliers (Television & Cable) C-137
Equitable Capital Management Corp. C-124
Erdos & Morgan/MPG C-133
ESE C-153
Esque Marketing Inc. C-133
ETC (Electronic Tele-Communications Inc.) C-153
ETV Networks B-14
ETV Stations A-1307
EUE/Screen Gems C-76
Euramco International Inc. C-76
European Television Inc. C-76
Evening Post Publishing Co. A-1418
Eventide Inc. C-153
Katherine R. Everett & Robinson O. Everett A-1418
Everstick Anchor Co. C-153
Evertz Microsystems Ltd. C-153
Excalibur Industries Inc. C-153
Excel Telemedia International Corp. C-76
Executive Communications Inc. C-110
The Executive Television Workshop Inc. C-110
William A. Exline Inc. C-124
Expanded Entertainment C-76
Express Tower Co. Inc. C-153
E.Y.R. Programs Inc. C-76

F

Facts Consolidated C-134
Jerry Fairbanks Productions C-76
Fairchild Data Corp. C-153

Index to Contents

Fairfield Research Inc. C-134
Faith For Today C-76
Faith-On-Focus Productions—See Tele-Missions International.
Family Films C-76
Family Guide Network C-76
Family Theater Inc. C-76
F & F PRODUCTIONS C-153
F.A.P. Video—See Fine Arts Productions Inc.
Farkas Films Inc. C-76
Faroudja Laboratories Inc. C-153
Farragut Communications Inc. A-1418
FCC Directory B-1
FCVS Communications Inc. A-1418
Features International C-76
Don Fedderson Productions C-76
Federal Broadcasting Co. A-1418
Federal Communications Commission Directory B-1
Richard Feiner & Co. Inc. C-76
Ferno-Washington Inc. C-153
Toni Ficalora Productions C-76
Fidelipac Corp. C-153
Fidelity Bank C-124
Field Research Corp. C-134
Fife-Pearce Electric Co. C-153
Film Service C-110
Film Service Corp. C-77
Filmack Studios C-77
Film Core C-77
Filmfair C-77
Filmfair Communications C-77
Filmlife Inc./Fortress Film Depository C-77
Filmline Corp. C-153
Films Afield C-77
Films Five Inc. C-77
Films for Educators/Films for Television C-77
Films Inc. C-77
Films of India C-77
Filmtel Entertainment C-77
Filmtreat International Corp. C-77
Filmworld Television Inc. C-77
Financing & Brokerage Companies C-121
Finline Technologies Ltd. C-153
Fiore Films Inc. C-77
Imero Fiorentino Associates Inc. C-110
First Bank of Minneapolis C-124
First Camera Video C-153
First Carolina Satellite C-153
First Chicago Telemedia Services C-111, C-77
First Chicago Venture Capital C-124
First Communications Capital C-125
First Film and Tape Inc. C-77
First Interstate Bank of California C-125
First Light Productions C-77
First Light Video Publishing C-77
The First National Bank of Chicago C-125
First National Bank of Maryland C-125
First Union National Bank C-125
First Wisconsin National Bank of Milwaukee C-125
Norman Fischer & Associates Inc. C-111, C-125
Fish-Schurman Corp. C-153
Fisher Broadcasting Inc. A-1419
Fishing the West C-77
Flagg Films Inc. C-77
Flash Technology Corp. of America C-154
Fleet National Bank C-125
Florida Commercial TV Stations A-223
FM Systems Inc. C-154
FOR-A Corporation of America C-154
Milton Q. Ford & Associates Inc. C-125
Paul Dean Ford, Broadcast Engineering Consultant C-111
Foreign-Language Programming on Public/Educational TV Stations A-1387
Foreign-Language Programming on U.S. Commercial TV Stations A-1386
Richard A. Foreman C-125
Forman Productions Inc. C-77
Fort Worth Tower Inc.—See FWT Inc.
Fortress Film Depository/Filmlife Inc. C-77
Forum Publishing Co. A-1419
Robert H. Forward & Associates C-111
Foster Associates Inc. C-111
Fostex Corporation of America C-154
Four Star International Inc. C-77
4/4 Production Co. C-77
Foursquare Communications Inc. C-111
Fox/Lorber Associates C-77
Fox Television Stations Inc. A-1419
Craig L. Fox A-1419
Foxwood Communications Inc. C-111
Franey & Parr Insurance Ltd. C-111
Sandy Frank Film Syndication Inc. C-78
Lionel L. Fray & Assoc. Inc. C-111
Frazier, Gross & Kadlec C-111
Free Wheelin' Films Inc.—See New Visions Inc.
Freedom Newspapers Inc. A-1419
Freedom Sports Network C-78
Freeland Products Inc. C-154
Fremantle International Inc./Talbot Television Ltd. C-78
Frezzi-Pag C-154
Frezzolini Electronics Inc. C-154
Fries Distribution Co. C-78
Frost & Sullivan Inc. C-134
Fuji Photo Film USA Inc. C-154
Fujinon Inc. C-154
Funnyworld Productions Inc. C-78
Furman Selz Inc. C-125
Fusion Electronics Inc. C-154
Future Productions Inc. C-154
FWT Inc. (formerly Fort Worth Tower Inc.) C-154

G

Gabriel Electronics Inc. C-154
The Gallup Organization Inc. C-132
Gamco Industries Inc. C-154
Gammon Media Brokers Inc. C-125
G & M Power Products Inc. C-154
G & P Cable Consultants C-111
Gannett Broadcasting A-1419
Guy Gannett Broadcasting Services A-1420
Gannett Production Services/KUSA-TV C-78
Clifton Gardiner & Co. C-125
Clifton Gardiner & Associates Inc. C-125
Gardiner Communications Corp. C-154
Frank Gari Productions Inc. C-111, C-78
Garner Industries C-154
Gateway Communications Inc. A-1420
Gateway Films C-78
Gauss C-154
Gayla Associates Inc. C-111
Gaylord Broadcasting Co. A-1420
Gaynes Productions Ltd. C-78
G. C. Electronics Co. C-154
GE Support Services/RCA Broadcast C-171
Genco Inc. C-154
General Cable Co. C-154
General Electric Capital Corp. A-1420, C-125
General Electric Co. C-154
General Instrument Corp. (Tocom Div.) C-179
General Semiconductor Industries Inc. C-155
General Television Network—See Communications Systems Group.
Generic Computer Systems C-111
Genesis Entertainment C-78
Geneva Group of Companies Inc. C-155
Gentner Electronics Corp. C-155
James R. George Inc. C-125
The George-Ingraham Corp. C-155
Georgia Commercial TV Stations A-284
German Historical Consultancy C-78
Gerren Television Network C-78
G. G. Communications Inc. C-78
GGP Sports C-78
Dick Gideon Enterprises C-111
Gilbert Altschul Productions Inc.—See The Altschul Group.
Gilbert Engineering Co. Inc. C-155
Gillett Holdings Inc. A-1420
Ginsburg Multi-Media Intelligence C-111
Glen Rock Graphics C-155
Glen-Warren Broadcast Sales C-65
Global News Services C-78
Global Systems Corp. C-155
Global Vision Group C-78
Globo TV Network-Brazil C-78
GLW Enterprises C-155
GML North America C-155
GMP C-155
The Goddard Group C-111
Godwin Communications C-155
Godwin's Dis-K Satellite Systems Inc. C-155
Gold Coast Communications Inc. C-78
Gold Line C-111
Jeff Gold Productions Inc. C-78

Melvin A. Goldberg Inc./Communications C-111
The Samuel Goldwyn Television Co. C-78
Gomes Loew Inc. C-79
Mark Goodson Productions C-79
Goodway Marketing Inc. C-111
Alan Gordon Enterprises Inc. C-155
Gorman-Redlich Manufacturing Co. C-155
Gospel Films Inc. C-79
Gotham Audio Corp. C-155
Gotham Communications C-79
Gould Entertainment Corp. C-79
Gould Inc. C-155
G. P. Slide Co. Inc. C-79
GPN (Great Plains National Instructional Television Library) C-79
Rudolf F. Graf C-111
Graham-Patten Systems Inc. C-155
Graham Research Service Inc. C-134
Granada Television International Ltd. C-79
Grand Canyon Acquisition Assoc. L.P. A-1421
W. John Grandy C-125
Granite Broadcasting Corporation A-1421
Sherry Grant Enterprises Inc. C-79
Grant Tinker/Gannett Entertainment (GTG) C-80
The Grass Valley Group Inc. C-155
Gray Communications Systems Inc. A-1421
Gray Engineering Laboratories Inc. C-155
Gray-Schwartz Enterprises Inc. C-79
Eugene F. Gray Co. C-57
Great American Broadcasting Co. A-1421
The Great American Market C-155
The Great Entertainment Co. C-79
Great Plains National Instructional Television Library (GPN) C-79
Great Trails Broadcasting Corp. A-1421
Howard Green Group A-1421
Charles Greene Associates C-125
Larry Greene Productions Inc. C-79
The Art Greenfield Co. C-79
Greyhound Financial Corp. C-125
Grich Broadcast Consultants C-79
Merv Griffin Enterprises C-79
Frederick G. Griffin, P.C., Consulting Engineer C-111
Griffin Television Inc. A-1421
Griffith & Tekushan Inc. C-79
Sherman Grinberg Film Libraries Inc. C-79
Group One C-79
Group 3 Development C-111
Group W News Services C-79
Group W Productions C-79
Group W Television Sales C-57
Group W—Westinghouse Broadcasting A-1422
Grumman Electronic Systems Div. C-155
James Grunder & Associates Inc. C-155
GTE Products Corp. C-155
GTE Spacenet Corp. C-156
GTE B-20
GTG (Grant Tinker Group) C-80
Guam Commercial TV Stations A-1283
Guber-Peters Entertainment Co. C-80
Guideline Research Corp. C-134
Gutman & Gutman Inc. C-80

H

H & C Communications Inc. A-1422
Alfred Haber Inc. C-80
Hague & Company C-111, C-125
Hall Electronics C-156
Hallikainen & Friends Inc. C-156
Hallway Productions Inc. C-80
Hamilton Communications Consultants Inc. C-111
Hammond Industries Inc. C-156
H & E Micro-Trak Corp. C-156
Handel Film Corp. C-80
Hanna-Barbera Productions Inc. C-80
Hanson & Associates C-125
Harbridge House Inc. C-111
Hardesty & Associates C-125
Hardesty, Puckett & Co. C-125
Hardigg Cases C-156
Hardwick Communications Enterprises C-111
Harmon Cable Communications C-126
Larry Harmon Pictures Corp. C-80
Harmony Gold USA Inc. C-80
Harrington, Righter & Parsons Inc. C-57
Harris Allied Broadcast Equipment C-156
Harris Farinon C-156
Harris-Tuchman Productions Inc. C-80
Harriscope C-80
Harriscope Corporation A-1422
Harrison, Bond & Pecaro C-111, C-126
Harrison by GLW C-156
Harron Communications Corp. A-1422
Harte-Hanks Marketing Services C-134
The Hartley Film Foundation Inc. C-80
Con Hartsock & Co. C-80
Hartstone & Dickstein Inc. C-126
Harwood Manufacturing Co. C-156
Hastad Engineering Company C-112
Havas Leasing Co. C-112, C-156
Hawaii Commercial TV Stations A-343
HBO Studio Productions C-80
HBO Enterprises C-80
F. P. Healy & Co. Inc. C-112
Hearst Entertainment C-80
The Hearst Corp. A-1422
Norman Hecht Research C-134
HEDCO C-156
Karl Heitz Inc. C-156
Heller Financial Inc. C-126
Hemdale Film Corp. C-80
Hemingway Broadcasting Co. C-80
Henry-Gill Inc. C-112
The Ted Hepburn Co. C-126
Herb Altman Communications Research C-133
Heritage Broadcasting Group A-1422
Heritage Entertainment Inc. C-81
Heritage Media Corp. A-1422
Hewlett-Packard Co. C-156
Hickok Electrical Instrument Co. C-156
R. Miller Hicks & Company C-112, C-126
The High Technology Group Inc. C-112
Hipotronics Inc. (Power Products Division) C-156
James C. Hirsch Communications Servic C-112
Hitachi Denshi America Ltd. C-156
Werner Hlinka Productions Inc. C-81
HM Electronics Inc. C-156
HMS Communications C-81
The Hoarty Corp. C-112, C-126
Mel Hodell Media Broker Inc. C-126
Hoffend & Sons Inc. C-156
Hoffman Engineering Co. C-156
Hoffman-Schutz Media Capital Inc. C-126
Hogan-Feldmann Inc. C-126
Holaday Industries Inc. C-156
Holan Equipment C-157
Hollywood Newsreel Syndicate Inc. C-81
Hollywood Vaults Inc. C-81
The Holt Corp C-126
Holzberg Inc. C-157
Home Life Insurance Co. C-126
Home Shopping Network C-81
The Home News Co. A-1423
The Hooper Telephone Research Center C-134
Horizon Video Productions Inc. C-81
Raymond Horn Syndication C-81
Hotronic Inc. C-157
Gerald M. Howard C-112
Howard Radio-TV Productions C-81
The Larry Howe Group C-112
Howe Technologies Corp. C-157
HSN Communications Inc. A-1423
HSN Broadcasting Sales C-58
Hubbard Broadcasting Inc. A-1423
Hubcom Uplinks Inc. C-157
Ben Hughes Communication Products Co. C-157
Hughes Microwave Communications Products C-157
Hughes Television Network C-81
Hughey & Phillips Inc. C-157
J. C. Humke and Associates Inc. C-112
Hundred East Credit Corp.—See Philips Credit Corp.
Huntsville Television Acquisition Corp. A-1423
Hy-Gain—See Telex Communications Inc.
Hyett/Ramsland Inc. C-58

I

IASUS Mobile Systems, Inc. C-112
IBA Commercial Program Contractors & TV Systems of the UK B-352
IBS/International Broadcast Systems Ltd. C-81
ICM Artists Ltd. C-81

Index to Contents

Idaho Commercial TV Stations A-363
IDC Services Inc. C-112
I.D.D.H. C-81
IEC Co. C-157
IGM Communications C-157
Ikegami Electronics (U.S.A.) Inc. C-157
ILC Technology C-157
Illinois Commercial TV Stations A-375
John Illis Associates C-112
Image Video Ltd. C-157
Imageering Laser Disk Systems Inc. C-157
Birney Imes Jr. & Family A-1423
Immad Broadcast Services C-112, C-157
The Independent Group of Cos. Inc. C-112
Index to Advertisers xxviii
Indiana Commercial TV Stations A-430
Indiana National Bank C-126
Indiana Steel & Wire Co. C-157
Indianer Multimedia C-157
Information Display Systems C-157
Info/Soft C-157
I.N.I. Entertainment Group Inc. C-81
Innotech Systems Inc. C-157
Innovative Productions Inc. C-81
Innovative Television Equipment C-158
Inovonics Inc. C-158
The Institute For Rehabilitation & Research C-81
Institute of Audio Research C-112
Insulation Systems Inc. C-158
Integral Corp. C-158
Intelliprompt C-158
Interactive Market Systems Inc. C-112
Interactive Motion Control C-158
Interama Inc. C-81
Interand Corp. C-158
Intercept Communication Products Inc. C-158
Intercontinental Releasing Corp. C-81
Intercontinental Services Ltd. C-66
Intercontinental Televideo Inc. C-112
Intercontinental TV Group Inc. A-1423
Interface Group Inc. C-112
Intermedia Arts Minnesota C-112, C-81
International Advertiser Sales C-91
International Advertising Sales C-58
International Bible Society C-81
International Broadcast Systems Inc. C-112
International Broadcasting Consortium C-126
International Contact Inc. C-81
International Creative Management Inc. C-113
International Home Entertainment Inc. C-81
International Media Associates C-82
International Microwave Corp. C-158
International Nuclear Corp. C-158
International Program Consultants Inc. C-82
International Tapetronics Corp. C-158
International Tele-Film Enterprises Ltd. C-82
International Television Enterprises C-82
International Television Film Distributing Co. Inc. C-82
International TV Stations & Sets B-326
Intersound C-82
Intervision Inc. C-82
Intraplex Inc. C-158
Intrastellar Electronics C-158
INTV (Association of Independent Television Stations Inc.) B-23
Iowa Commercial TV Stations A-461
Iowa Malleable Iron Co. C-158
Iris Films Inc. C-82
ISL International Surveys Ltd. C-132
Israel Film Centre C-82
The "It Is Written" Telecast C-82
Italtoons Corp. C-82
ITC Entertainment Group C-82
INTELCO USA C-158
Itera/Belmoor C-158
ITF Enterprise C-82
ITS Corp. C-158
ITT Cannon C-158
ITT Electron Technology Division C-158
ITW Linx C-158
Ivanhoe Communications Inc. C-82

J

J C & A Inc. C-126
J. M. Sansone Associates C-116
Riley Jackson Productions C-82
Jackson Tool Systems Inc. C-158
Henry Jaffe Enterprises Inc. C-82
Jamar & Associates C-126
Jameson Corp. C-158
Jamieson Film Co. C-158
Jampro Antennas Inc. C-158
Janus Films Co. C-82
Javelin Electronics C-158
Jay Inc. C-82
Jayan Film Productions C-82
JBL Professional C-158
J.E.D. Productions Corp. C-82
Jefferson-Pilot Data Services Inc. C-113
Jefferson-Pilot Communications Co. A-1424
Jensen Tools Inc. C-159
J.E.R. Pictures Inc. C-82
Jerrold Applied Media Lab C-113
Jerrold Communications C-159
Jesup, Josephthal & Co. Inc. C-126
The Jewish Chautauqua Society C-82
JJT Distributing Inc. C-159
The J-Lab Co. C-158
JM Entertainment Inc. C-82
J-Mar Electronics Ltd. C-159
Johanson Manufacturing Corp. C-159
John Hancock Mutual Life Insurance Co. C-126
Jim Johnson & Associates Inc. C-113
Johnson Controls Inc. C-159
Johnson Electronics Inc. C-159
The Jones Group Ltd. C-126
Hooper Jones Associates Inc. C-58
Gordon Jones Programming C-82
Mike Jones Film Corp. C-83
Jorgenson, Chapin & Co. C-126
Joslyn Manufacturing & Supply C-159
Journal Films Inc.—See The Altschul Group.
Journal Graphics Inc. C-83
JP Sports & Entertainment C-83
Just Drop C-159
Just Media C-58
JVC Professional Products Co. C-159

K

K-Pay Entertainment Inc. C-83
Paul Kagan Associates Inc. C-113, C-134
Kagan Media Appraisals Inc. C-126
Kahn Communications Inc. C-159
Kalart Victor Corp. C-159
Kalba International Inc. C-113
Kalil & Co. Inc. C-126
Kaman Broadcasting Systems C-159
Kamen Audio Productions Inc. C-83
K & H Productions Inc. C-83
Kane Reece Associates Inc. C-113
Kanematsu-Gosho (USA) Inc. C-159
Kangaroo Video Products Inc. C-159
Kansas Commercial TV Stations A-482
Thomas Karwin & Associates C-113
Katz Communications Inc. C-58
Katz Sports C-83
Kavouras Inc. C-159
Kay Elemetrics Corp. C-159
Kay Industries Inc. C-159
KDI Electronics C-159
Keckley Group C-134
Robert Keeshan Associates Inc. C-83
Kelley Associates Inc. C-126
Kelly Broadcasting Co. A-1424
Keltec Florida Inc. C-159
KEM Elektronik Mechanik GmbH C-159
M. A. Kempner Inc. C-83
Kentucky Commercial TV Stations A-501
Kenwood USA Corp. C-159
Kepper, Tupper & Fugatt Inc. C-126
KES/Klungness Electronic Supply C-159
Kettell-Carter Inc. C-59
Key Systems International Inc. C-113
Keylite PSI C-159
Keystone Communications C-83
Killiam Shows Inc. C-83
Bob Kimel's New England Media Inc. C-127
King Broadcasting Co. A-1424
King World Productions C-83

Experts in Media

Appraisals • Due Diligence • Management Consulting • Property Tax Control • Solvency Opinions

KANE REECE ASSOCIATES, INC.

399 Thornall Street • Metro Park, New Jersey 08837-2236 • (908) 494-3700

Kings Electronics Co. Inc. C-160
Kintek Inc. C-160
Kintonic Laboratories Inc. C-160
T. F. Kirkman Inc. C-113
Klein & C-83
Walter J. Klein Co. Ltd. C-83
Klein Tools Inc. C-160
Kliegl Bros. Universal Electric Stage Lighting Co. Inc. C-160
Kline Towers C-160
Knox Video C-160
Kollmorgen Corp. C-160
Konyo International Inc. C-160
Koplar Communications Inc. A-1425
Korbel Marketing C-134
Kozacko-Horton Co. C-127
Kreklow Film & Television C-83
Krypton Broadcasting Corp. A-1425
Krypton International Corp. C-83
K-Tech C-160
Kultur International Films Inc. C-83
Kurz & Root Co. C-160
Kushner Locke Co. Inc. C-83
KWTX Broadcasting Co. A-1426

L

N. Lee Lacy/Associates C-83
Ladue Building & Engineering Corp. C-160
Laird Telemedia Inc. C-160
Lamco Communications Inc. A-1426
Lance Industries C-160
Landin Media C-59
L & J Business Analysis & Reporting C-134
L & R Communications Ltd. C-160
The Landsburg Co. C-83
Landy Associates Inc. C-160
Don Lane Pictures Inc. C-83
Lappas & Lindberg Co. C-113
Larcan Communications Equipment Inc. C-160
LaRose Productions Ltd. C-83
Larson & Associates C-160
Larson Electronics Supply Inc. C-160
H. B. LaRue Media Brokers C-127
Laser Diode Inc. C-160
Laser Edit Inc. C-84
The Latham Foundation C-84
Laurel Entertainment Corp. C-84
Lawren Productions Inc.—See The Altschul Group.
Robert Lawrence Enterprises C-84
Layton Utility Equipment C-160
LBS Communications Inc. C-84
LDL Communications Inc. C-160
Le Sea Broadcasting Co. A-1426
Lea Dynatech Inc. C-160
Leader Instruments Corp. C-161
Leading National Advertisers Inc. C-134
Learning Industries C-161
Lear Siegler Inc. (Electronic Instrumentation Div.) C-161
Learn Inc. C-84
Lechman & Johnson Inc. C-113
Lectro Products Inc. C-161
Lectrosonics Inc. C-161
Lee Enterprises Inc. A-1426
Lee Slurzberg Research Inc. C-135
Legacy Productions Ltd. C-84
Leitch Video of America Inc. C-161
Lemco Tool Corp. C-161
Lemo USA Inc. C-161
Lenco Inc. C-161
Le Sea Broadcasting Network C-84
Gene Lester Productions C-84
Le Van Enterprises Inc. C-84
Levien International Productions C-84
Lear Levin Productions C-84
Levinson Entertainment Ventures International Inc. C-84
Lewis Broadcasting Corp. A-1426
Lexicon Inc. C-161
Liberty Industries Inc. C-161
Jack Lieb Productions Inc. C-84
Lieberman Research West C-132
Lighting Methods Inc. C-161
Lightning Electric of Pennsylvania Inc. C-161
Lightning Eliminators & Consultants Inc. C-161
Lightscape Productions Inc. C-84
Lilac Productions C-84
Limelite Video Inc. C-84
LIN Television Corp. A-1427
The Stephen T. Lindberg Co. C-127
Lindsay Specialty Products C-161
Lines Video Systems C-161
Lingo Inc. C-162
Linsman Film C-84
Lionheart Television International C-84
Lipsner-Smith Co. C-162
Listec Video Corp. C-162
Arthur D. Little Inc. C-113
Little Beaver Inc. C-162
Litton Systems Inc. (VEAM) C-182
LNR Communications Inc. C-162
Loebel-McAward Productions Inc. C-84
Logitek C-162
London Films C-84
London Television Service C-84
London Weekend Television International C-84
Maury Long & Associates C-127
Long Systems Inc. C-113
Look & Co. C-84
Loral Terracom C-162
Lorimar Corp. C-84
Louis Harris & Assoc. C-134
Louisiana Commercial TV Stations A-520
Love Broadcasting Co. A-1427
Low Power Television Stations B-26
Low Power TV Station Owners B-114
Lowel-Light Manufacturing Inc. C-162
LPB Inc. C-162
LPS Laboratories Inc. C-162
LPTV Station Owners B-114
LPTV Stations B-26
LRC/Vitek Electronics C-162
LTM Corp. of America C-162, C-85
Luxor Corp. C-162
L-W Antenna Inc. C-162
Lyndal Entertainment/Lancer Distributors C-85
Lyon Lamb Video Animation Systems Inc. C-162

M

MA/R/C Inc. C-134
M.H.S. Inc. C-164

Index to Contents

M.K. TV Inc. C-85
Mabon Nugent & Co. C-127
MacKenzie Laboratories Inc. C-162
M/A-Com Mac Inc. C-162
Magic Key—See Newhoff-Blumberg Inc.
MagicCom C-85
Frank N. Magid Associates Inc. C-113, C-134
Magnasync/Moviola Corp. C-162
Magnavox CATV Systems Inc. C-162
Magnetic Image Inc. C-85
Magni Systems Inc. C-163
Magnum Towers Inc. C-163
The Mahlman Co. C-127
MAI CATV Inc. C-163
Main Line Equipment Inc. C-163
Maine Broadcasting System A-1427
Maine Commercial TV Stations A-546
Majestic Entertainment Inc. C-85
Major League Baseball Productions C-85
Malarkey-Taylor Associates Inc. C-113, C-127
Malarkey-Taylor Research C-113, C-134
The Jack Maloney Co. C-127
Malrite Communications Group Inc. A-1427
Management & Technical Consulting Services C-105
Management Computer Systems Inc. C-113
Management Recruiters International C-113
M&M Syndications C-85
Manship Stations A-1427
Eddy Manson Productions Inc./Margery Music Co. C-85
Manufacturers & Suppliers of Broadcasting & Cable Television Equipment C-137
Manufacturers Hanover Trust Co. C-127
Marathon Entertainment C-85
Marathon International Productions C-85
M/A/R/C Inc. C-113
MARCOM C-163
Marconi Communication Systems Ltd. C-163
Marconi Instruments Inc. C-163
Marine Midland Bank N.A. C-127
Marineland of Florida Inc. C-85
Mark Antennas Division—Radiation Systems Inc. C-170
Market & Audience Research Organizations C-132
The Market & Audience Research Group Inc. C-134
Market Facts Inc. C-134
Market Opinion Research C-134
Market Rankings (Arbitron TV Households) A-1
Market Rankings—Arbitron ADI A-1
TV Households (Television Market Rankings) A-1
ADI Market Rankings A-1
Market Research & Data Sales Div. of Warren Publishing, Inc. C-135
Market Statistics Inc. C-134
Marketing Resources Plus C-134
Marquest Research C-134
Marsh Media Inc. A-1427
N. Marshall & Associates C-163
Marshall Marketing and Communications C-134
Marti Electronics Inc. C-163
Martz Media Inc. C-127
Maryknoll Fathers & Brothers C-85
Maryland Commercial TV Stations A-555
Massachusetts Commercial TV Stations A-566
Mast Development Co. C-163
Master Key—See Newhoff-Blumberg Inc.
Matco Control Products C-163
Matrix Marketing Research C-134
Matthews Studio Equipment Group Inc. C-163
Mauck & Associates Inc. C-113
Maxell Corp. of America C-163
Maysles Films Inc. C-85
Maze Broadcast Inc. C-163
MCA TV International C-85
MCA TV C-85
McCann-Erickson Inc. C-85
McCollum/Spielman Worldwide C-135
McCurdy Telecommunication Products C-163
The McDermott Group Inc. C-127
McDonald & Associates C-113
McDonnell Douglas Corp. C-85
Charles A. McFadden A-1428
McGinley Cable Inc. C-113
McGraw-Hill Broadcasting Co. A-1428
McGuane Studio Inc. C-85
McHugh & Hoffman Inc. C-114
MCI Quantel Ltd. C-163
McIntire Co. C-163
Edward R. McKenna C-128
McKinnon Broadcasting Co. A-1428
McLaughlin, Piven, Vogel Media Services C-86
McM Communications C-86
McMartin Inc. C-163
Mead Technology Laboratories C-114
Kenneth R. Meades C-114
R. E. Meador & Associates C-128
Meadowlane Enterprises Inc. C-86
Medallion Television Enterprises Inc. C-86
Media Acquisitions Inc. C-128
Media Communications Group Inc. C-128
Media Computing Inc. C-163
The Media Exchange Inc. C-86
Media General Inc. A-1428
Media Home Entertainment Inc. C-86
Media Measurement Services Inc. C-132
Media/Professional Insurance Inc. C-114
Media Sales Inc. C-128
Media Technology Associates Ltd. C-114
Media Venture Partners C-128
Mediacast Television Entertainment Ltd. C-86
Medialink C-86
Mediamark Research Inc. C-135
Mediatech C-86
The Mediators Inc. C-114
Mediavision Inc. C-86
Medical Electronic Educational Services Inc.—See The Altschul Group.
Medstar Communications Inc. C-86
Meeker Electronic Technologies C-114
Mega Hertz C-163
Don Meier Productions C-86
Memtek Products/Memorex Audio & Video Products C-163
Mendelsohn Video Productions C-86
Lee Mendelson Film Productions C-86
Mennonite Media Services C-86
Merchants National Bank & Trust Co. of Indianapolis C-128
Meredith Corp. A-1428
Merion Associates C-114, C-128
Merlin Engineering Works Inc. C-163
Merriman Patrick Turner Productions Inc. C-86
Messner & Co. Ltd. C-65
Metro Marketing West C-65
Metropolitan Electric Manufacturing Co. C-163
Metrospot Television Ltd. C-65
Metrotech Corp. C-164
Metrowest Communications Group Inc. C-86, C-114
Mexican Channel Allocations C-379
Meyer Broadcasting Co. A-1428
MGM Communications Co. C-86
MG/Perin Inc. C-86
MGS Services C-86
M. I. Productions C-87
Charles Michelson Inc. C-87
Michigan Commercial TV Stations A-581
Michigan National Bank C-128
Micor Video Equipment Sales Inc. C-164
MICR Data Systems C-114
Micro Communications Inc. C-164
Micro-Now Instrument Co. Inc. C-164
Microdyne Corp. C-164
Microflect Co. Inc. C-164
Microlab/FXR C-164
Micromega (Bunker-Ramo Corp.) C-164
Micron Audio Products Ltd. C-164
MicroSat C-164
Microsonics Inc. C-164
Microtime Inc. C-164
Microwave Filter Co. Inc. C-164
Microwave Networks Inc. C-114
Microwave Radio Corp. C-164
Midcontinent Media Inc. A-1428
Midland Metals Corp. C-164
Midwest Cable Services C-164
Midwest CATV C-164
Midwest Communications Corp. C-164
Midwest Communications Inc. A-1429
Midwest Film Studios C-87
Midwest Television Inc. A-1429
Mighty Minute Programs C-87
Milberg Theatrical Productions Inc. C-87
Millar Co. Inc. C-128
Warren Miller Entertainment C-87
Miller Fluid Heads (USA) Inc. C-164
Paul Miller & Co. C-59
Milner-Fenwick Inc. C-87

MICOR
VIDEO
EQUIPMENT
Sales

National Brokers of
Broadcast Video Equipment

5545 North Clark Street
Chicago, Illinois 60640

Telephone 312 334 4300
Fax 312 334 4385
Telex 910 240 9449

SAVE ON BROADCAST EQUIPMENT FOR YOUR FACILITY

* **Late Model, Quality, Broadcast Equipment** - ENG Studio and Sports Cameras, VTRs, Sattelite Equipment, Production and Routing Switchers and Da's PLUS a large selection of audio -- Everything for Broadcast at significant savings. All manufacturers, All models.

* **Remarketing Services** - remarket equipment you are replacing or do not use with the very best results!

* **Acquisition Services** - you can save the hassle of calling around for bids and buy the best combination of new and used equipment. From Sattelite to cable connectors, we can put it all together for a bottom line that will please your accountant with service and reliability that will make your engineer happy.

* **Appraisal** - Accurate appraisal of ONLY Broadcast Equipment for Loans and Leases.

Mincey Productions Inc. C-87
Minnesota Commercial TV Stations A-618
Minnesota Mining & Manufacturing (3M) C-165
Minolta Corp. C-165
Minority Broadcast Investment Corp. C-128
Minton & Vanderslice Inc. C-135
Miracle Films C-87
Mississippi Commercial TV Stations A-642
Missouri Commercial TV Stations A-661
Mr. Wizard Studio C-87
X. W. Mitchell & Associates C-114
Mitchell & Associates Inc. C-128
Mitchell Camera Corp. C-165
Mitsubishi International Corp. C-165
Mizlou TV Sports C-87
ML Media Partners L.P./Media Management Partners A-1429
MMT Sales Inc. C-59
Mobile-Cam Products C-165
Modern Sound Pictures Inc. C-87
Modern Talking Picture Service Inc. C-87
Mode 2 Productions Inc. C-87
Modulation Sciences Inc. C-165
Moffitt-Lee Productions C-87
Mogull Film Co. C-87
Mohawk Wire & Cable Corp. C-165
Mole-Richardson Co. C-165
Monroe Electronics Inc. C-165
Montana Commercial TV Stations A-695
Mony Financial Services C-128
George Moore & Associates Inc. C-128
Moore Video Productions Inc. C-87
Art Moore Inc. C-60
Morcom Systems Inc. C-114
Morgan Murphy Stations A-1429
Mormon News Service C-87
William Morris Agency Inc. C-87
Morris Network Inc. A-1429
Morris Video C-87
Lawrence L. Morton Associates C-114
Moseley Associates Inc. C-165
Mosley Electronics Inc. C-165
Motion Picture Co. Inc. C-114
Motion Picture Enterprises Inc. C-165, C-87
Motorola C-165
Motorola Inc., Communications Sector C-165
Moviecraft Inc. C-87
Movietime Productions C-87
Movietone News Inc. C-87
Moviola/J & R Film Co. Inc. C-165
MPB Technologies Inc. C-114, C-165
MPCS Video Industries Inc. C-165
MPO Videotronics C-165
MRB Group Inc. C-132
MRCA Information Services Inc. C-135
MRDS (div. of Warren Publishing, Inc.) C-135
MSI Telecom Consultants Group C-114
MSTV (Association For Maximum Service Television Inc.) B-23
MT Communications Inc. A-1429
MTL Systems Inc. C-87
MTM Enterprises Inc. C-88
MTM TV Distribution C-88
Muller Media Inc. C-88
Multicomm Sciences International Inc. C-114
Multilink C-165
Multimedia Entertainment C-88
Multimedia Inc. A-000
Multiplier Industries Corp. C-165
Multi Products International C-166
Multi-Track Magnetics/Rangertone C-166
Paul Mulvihill Ltd. C-65
Kenneth Murchison & Co. C-128
Robert Murphy Associates C-114
Muscular Dystrophy Association C-88
Musifex Inc. C-88
Myers Marketing & Research C-135

N

NAB B-22
NAC Inc. C-166
Nady Systems Inc. C-166
Nagra USA Inc. C-166
Nakamichi America Corp. C-166
Nalpak Video Sales Inc. C-166
The Naples Group C-114
Narda Microwave Corp. C-166
Narragansett Capital Inc. C-128
Narragansett Television L.P. A-1430
Nathan Associates Inc. C-114
National Association of Broadcasters B-22
National Audiovisual Center C-88
National Broadcast Associations B-22
National Broadcasting Co. (NBC) A-1430, C-88
National Council of Churches - Department of Communication C-88
National Economic Research Associates Inc. C-114
National Film Board of Canada C-88
National Geographic Television C-88
National Research Group Inc. C-132
National Sales Reps of Television Stations C-56
National-Standard Co. C-166
The National Telephone Supply Co. C-166
National Video Associates C-114, C-88
National Westminster Bank USA C-128
Nationwide Communications Inc. A-1430
Nationwide Marketing C-88
Nautel Maine Inc. C-166
Navair Ltd. C-166
Navy Broadcasting Service/Navy News This Week C-88
Navy Office of Information C-88
NBC Enterprises Inc. C-88
NBC TV Spot Sales C-60
NBC (National Broadcasting Co.) C-88
Nbd Pictures Ltd. C-88
N.C.E. of Florida Inc. C-166
NCNB Texas C-128
NCS Industries C-166
NCTV, National College Television C-88
Nebraska Commercial TV Stations A-712
NEC America Inc. C-166
L. E. Nelson Sales Corp./Thorn-EMI C-166
Neotek C-166
Network Engineering Departments B-21
Network Music Inc. C-88
Network Parent Companies (TV) B-18
Networks (Public & Educational TV) B-14
Networks (TV) B-5
Neumade Products Corp. C-166
Nevada Commercial TV Stations A-730
Neve C-166
New England Digital C-166
New England Spot Sales C-60

Index to Contents

New Hampshire Commercial TV Stations A-743
The New Inspirational Network C-89
New Jersey Commercial TV Stations A-747
New Life Evangelistic Center Inc. A-1430
New Mexico Broadcasting Co. Inc. A-1431
New Mexico Commercial TV Stations A-750
New York Bible Society C-89
New York Commercial TV Stations A-769
The New York Times Co. A-1431
New Zoo Revue C-89
David Newborg & Associates Inc. C-115
New Century Telecommunications C-89
Newhoff-Blumberg Inc. C-89
News Press & Gazette Co. A-1431
Newsfilm Inc. C-89
Newspaper Ownership of TV Stations A-1444
Newspeople C-115
New Visions Syndication Inc. C-89
New Vision-Betacam C-89
New World Entertainment C-89
New World Entertainment Ltd. C-89
New world Television C-89
Nexus Display Systems Corp. C-166
Nexus Engineering Corp. C-166
NFL Films Inc. C-89
Nicholson-Muir Productions Inc. C-89
Nielsen Media Research C-132
Nippon Animation Co. C-89
Noble Productions Inc. C-89
Edward J. Noonan, Marketing & Opinion Research C-135
Norflicks Productions Ltd. C-89
George Norman & Co. Inc. C-128
Norman Hecht Research C-112
NORPAK Corp. C-167
North Carolina Commercial TV Stations A-823
North Dakota Commercial TV Stations A-855
North Supply Co. C-167
Northeast Video-Westchester C-89
Northern Television Inc. A-1431
Northstar Entertainment C-89
Northstar Television Group Inc. A-1431
Northwest Mobile Television C-89
Northwest Monitoring Service C-167
Northwest Television Inc. A-1431
Northwest Television Sales C-60
Northwestern Inc. C-89
Nortronics Co. Inc. C-167
Beni Nosti & Associates Inc. C-89
NOVA Communications C-89
Nova Systems Inc. C-167
The NPD Group C-132
N.R.C. Communications Inc. C-115
NSC Electronics Inc. C-167
NTV International Corp. C-89
Nucomm Inc. C-115
Fred A. Nudd Corp. C-167
NVC Arts C-89
Nytone Electronics C-167

O

O'Connor Engineering Labs C-167
Odetics Broadcast C-167
Ogletree Productions C-89
Ohio Commercial TV Stations A-874
Oklahoma Commercial TV Stations A-915
Olesen C-167
O. L. Teletronics C-167
Olympus Television Inc. C-89
Omicron Video C-167
Omnisphere Productions Inc. C-89
On The Air C-89
One Pass Inc. C-89
Opamp Labs Inc. C-167
Operation Prime Time—See Television Program Enterprises.
Opinion Research Corp. C-135
Optical & Textile C-167
Optical Coating Laboratory Inc. C-167
Optical Disc Corp. C-167
Opus III C-89
Orban C-167
Orbis Communications Inc. C-89
Orchard Communications Inc. C-167
Oregon Commercial TV Stations A-935
Orion Research Inc. C-167
Orion Television C-90
Ornstein Communications Associates C-115, C-128
Osram Corp. C-167
Otari Corp. C-167
OurTown Television Productions Ltd. C-90
Outdoors With Archie Phillips C-90
Outlet Communications Inc. A-1432
Jim Owens & Associates Inc. C-90
Buck Owens Production Co. Inc. C-90
Owned & Operated Translators by TV Stations B-266
Owners of Low Power TV Stations B-114
Ownership of Television Stations A-1409
Ownership of TV Stations by Newspapers A-1444
Oxberry C-167
OZMA Broadcast Sales C-90

P

Pacific Recorders & Engineering Corp. C-167
Pacific Tower Co. C-167
Packaged Lighting Systems Inc. C-168
O. D. Page, Professional Engineers & Consultants C-115
PaineWebber Inc. C-128
Paisano Productions C-90
Palladium Entertainment Inc. C-90
Palmer Communications Inc. A-1432
Paltex C-168
Pan American Broadcasting Co. C-66
Panasonic Communications & Systems Co. C-168
Pantomime Pictures Inc. C-90
Pappas Telecasting Companies A-1432
Paradigm Entertainment C-90
Paragon Entertainment Corp. C-90
Parallax C-115, C-168
Paramount Designs Inc. C-115
Paramount Television Group C-90
Paramount Television Network Production C-90
Park Communications Inc. A-1432
Park Leasing Co. C-128
Tom Parker Motion Pictures C-90
Passive Devices Inc. C-168
Patch Bay Designation Co. C-168
Patcom Inc. C-65
Pathe Communications Corp. C-90
Pathe Pictures Inc. C-90
Patrick Communications Corp. C-115
Patterson Studios Inc. C-90
Paulist Productions C-90
Pay TV Services C-115
Payview Limited C-168
PBS Video C-90
Peca Inc. C-168
Peckham Productions Inc. C-90
Peerless Industries C-168
Pegasus Capital Management C-128
Peirce-Phelps Inc. C-168
Robert J. Pelletier Associates C-115
Pending Applications for New TV Stations A-1400
Pennebaker Associates Inc. C-90
Pennsylvania Commercial TV Stations A-955
Pennsylvania Growth Investment Corp. C-128
Penny & Giles Inc. C-168
PEP Inc. C-168
Peregrine Film Distribution C-91
Perennial Education Inc.—See The Altschul Group.
Perennial Pictures Film Corp. C-91
Performance Cable TV Products C-168
Periodical & Book Publishing Firms with TV Ownership A-1444
Alvin H. Perlmutter Inc. C-91
Perrot Engineering Labs Inc. C-168
Donald A. Perry & Associates Inc. C-115, C-128
The Personnel Laboratory Inc. C-115
PESA America Inc. C-168
Peters Productions C-91
Petry Television Inc. C-60
PFB Concepts C-168
PFM Electronics C-168
Phase One Communications Inc. C-115
Philadelphia National Bank C-128
Philips Components C-168
Philips Credit Corp. C-128
Phoenix Cable Inc. C-128
The Phoenix Communications Group C-91
Phoenix Contact Inc. C-168
Phoenix Films/BFA Films & Video Inc. C-91

Phoenix Manufacturing Co. Inc. C-168
Phoenix Studios Inc. C-91
Photographic Equipment Service Inc. C-168
Photo-Sonics Inc. C-168
P. I. Tool Supply C-169
Pico Products Inc. C-168
Pikes Peak Broadcasting Co. A-1433
Pilot Productions Inc. C-91
Pinnacle Communications Inc. C-91
Pinnacle Systems Inc. C-169
Pinzone Communications C-169
Pioneer Communications of America Inc. C-169
Pipe-Piper C-169
Pittelli & Partners C-115
T. R. Pitts Co. C-169
Pittsburgh National Bank C-129
Plasmec Systems Ltd. C-169
Playboy Video Enterprises Inc. C-91
Playhouse Pictures C-91
Plymouth Rubber Co. C-169
Point of View Productions C-91
Polaroid Corp. C-169
Pollare/Fischer Communications C-115
Porchey Research Inc. C-135
H. K. Porter Inc. C-169
Post-Newsweek Stations Inc. A-1441
Potomac Instruments Inc. C-169
Potomac Television/Communications C-91
Powdermoon Productions C-91
Power & Telephone Supply Co. Inc. C-169
Power Conversion Products Inc. C-169
Power-Optics Inc. C-169
Power Technologies Inc. C-169
PPC (Production Products Co.) C-169
PR Associates C-115
Precht Communications Inc. A-1433
Precise Power Corp. C-169
Precision Marketing Associates C-91
Precision Time C-169
Preformed Line Products Co. C-169
Premiere Television Sales C-65
Price Communications Corp. A-1433
Prime Time Christian Broadcasting Inc. A-1433
Prime Time School Television C-91
Primedia Productions Ltd. C-91
Primetime Entertainment C-91
Primrose Film Productions Ltd. C-91
Privatenet Inc. C-115
Pro Battery Inc. C-170
Prodelin Corp. C-170
Production & Satellite Services (PSSI) C-91
Production & Satellite Services Inc. C-115
Production Masters Inc. C-91
Production Products Co. (PPC) C-169
The Production Studio Inc. C-91
Professional Design Products Inc. C-170
Professional Research Inc.—See The Altschul Group.
The Program Exchange C-91
Program Marketing Associates Inc. C-91
Program Sources & Services (TV & Cable) C-67
Program Syndication Services Inc. C-91
ProgramLink C-115
Promark C-91
Promotion Recruiters C-115
Proserv Television C-115, C-91
Prostar C-115
Protech Audio Corp. C-170
Protecto Wrap Co. C-170
Provandie & Chirurg Inc. C-115
Providence Journal Broadcasting Corp. A-1434
Provident National Bank C-129
Paula Baird Pruett A-1434
Public & Educational TV Networks B-14
Public Broadcast Marketing Inc. C-61
Public/Educational TV Stations A-1307
Public Media Incorporated Television C-92
Publishers Information Bureau Inc. C-135
Publishing Firms Ownership of TV Stations A-1444
Puerto Rico Commercial TV Stations A-1285
Pulitzer Broadcasting Co. A-1434
Punch Films Inc. C-92
Pyms Cable Brokerage Inc. C-129
Pyramid Films Corp. C-92
Pyramid Industries Inc. C-170

Q

Q-BIT Corp. C-170
Q. E. Manufacturing Co. C-170
QED Enterprises C-92
QEI Corp. C-170
Qintex Entertainment Inc. C-92
QSI Systems Inc. C-170
Q-TV C-170
The Ward L. Quaal Co. C-115
QuadTech Inc. C-170
Quality RF Services Inc. C-170
Quality Video Supply Corp. C-170
Quanta Corp. C-170
Quantel Inc. C-170
Quantum Marketing International Inc. C-92
Quartet Films Inc. C-92
Quartet International Inc. C-92
Queststar C-129
Quick-Set International Inc. C-170
Quincy Broadcasting Co. A-1434
Quotron Systems Inc. C-170

R

The R Corp. C-116
Rabin Research Co. C-135
Radiation Systems Inc. (Mark Antennas Division) C-170
Radio & Television Packagers Inc. C-92
Radio Resources and Services Corp. C-170
Radio-Television Representatives Ltd. C-66
Radio Tower Co. Inc. C-170
Radio-TV Reports C-133
Radio's Reliable Resources C-116
Radiotelevision C-92
Carl Ragsdale Associates Ltd. C-92
RAI Corp. C-92
Raleigh Studios C-92
RAM Control C-116
Ramko Research Inc. C-170
Rangertone Research Inc. C-170
Rank Cintel Unimedia C-170
Rankings - Market (Arbitron TV Households) A-1
Ratelco Inc. C-170
Raven Screen Corp. C-170
Raychem Corp. C-171
Raycom Sports & Entertainment C-92
Stan Raymond & Associates Inc. C-129
Raymond International C-92
Raytheon Co. C-171
RCA Broadcast/GE Support Services C-171
RCI Systems Inc. C-116
R-Columbia Products Co. Inc. C-171
Reach Electronics Inc. C-171
Real-To-Reel Productions C-92
Recortec Inc. C-171
Red River Broadcast Corp. A-1434
Red Ryder Enterprises Inc. C-92
Jay Redack Productions C-92
Reel Movies International C-92
Reeltime Distributing Corp. C-92
Reeves A/V Systems Inc. C-92
Reeves Communications Corp. C-92
Regional & State Broadcast Associations B-22
Regional Reps Corp. C-61
Register Data Systems C-171
Paul E. Reid Co. C-129
Gerald D. Reilly C-129
The Gene Reilly Group Inc. C-135
Reiten Television A-1435
Reliable Electric/Utility Products C-171
Rembrandt Films C-92
Renaissance Communications Corp. A-1435
Renco Inc. C-171
Renegade Productions C-92
Representatives (Sales) of TV Stations C-56
Republic Pictures Corp. C-92
Research Counsel of Washington C-116
The Research Group C-116
Research Organizations - Market & Audience C-132
Research Systems Corp. (ARS) C-132
Response Analysis C-135

Index to Contents

Reteitalia C-93
Retlaw Enterprises Inc. A-1435
Reuters Ltd. C-93
Reymer & Associates Inc. C-116, C-135
Reynolds Leteron Co. C-171
RF Scientific Transportables Inc. C-171
RF Systems—See General Instrument Corp.
RF Technology Inc. C-171
RF Technologies C-171
Rhode Island Commercial TV Stations A-996
Rhodes Productions C-93
Rice Communications C-116
Richard Honoroff Music C-81
Cecil L. Richards Inc., Media Brokers C-129
Richardson Electronics Ltd. C-171
Ricsher Productions Ltd. C-93
Richard H. Riggs C-116
Ripley Co. Inc. C-171
Ritzel Communications Inc. C-129
Rivers Associates Inc. C-171
Riviera Productions C-93
RKD Pictures C-93
RMS Electronics Inc./CATV Division C-171
RMT Engineering Inc. C-171
Gerald J. Robinson A-1435
Robinson/Jeffrey Associates Inc. C-129
Rock Associates Inc. C-116
Rock Solid Productions C-93
Rodelco Electronics Corp. C-171
Peter Rodgers Organization C-93
George T. Rodman Inc. C-116
Rodriguez Enterprises Inc. C-116
Richard H. Roffman Associates C-93
Rogers Engineering C-116
Lawrence H. Rogers II—General Management Consultants C-116
Roh Products C-171
Rohde & Schwarz Inc. C-171
Rohn C-171
The Roland Co. C-93
Glenn Roland Films C-93
George Romano Ltd. C-129
Rosco Laboratories Inc. C-172
Roscor Corp. C-172
Warren Rosenberg Video Services C-93
Rosenfilm C-93
Robert Rosenheim Associates C-93
Roslin Spot TV Sales C-61
Rosner Television Systems Inc. C-116
Ross Video Ltd. C-172
Berl Rotfeld Productions Inc./Sports Legends Inc. C-95
Robert W. Rounsaville & Associates C-129
Jack Rourke Productions C-93
Rowe International Inc. C-93
Royal Communications International Inc. C-93
RPG Diffusor Systems C-172
RPS Communications C-116
RTI Research Technology International C-172
Rubicon Corp. C-93
Rumbaut & Associates C-129
Runkle, Nilson & Co. Inc. C-129
Runway Club C-93
Russco Electronics Manufacturing Inc. C-172
Russell Marketing Research Inc. C-135
Rutter-Dunn Communications C-116
RW Productions C-93
Rycom Instruments Inc. C-172

S

Saban International C-93
Sachs Communications Inc. C-172
Sachtler Corp. of America C-172
Sacred Heart Program Inc. C-93
Sadelco Inc. C-172
Sage Entertainment Inc. C-93
Sainte Ltd. A-1435
Sales & Transfers of Television Stations 1949-1991 ..... A-1445
Sales Reps (National) of Television Stations C-56
Salescaster Displays Corp. C-172
Howard W. Sams & Co. Inc. C-116
Samson Technologies Corp. C-172
Sanchez Communications C-172
Sandbank & Partners C-93
The Sandberg-Glenn Co. C-61
Sanders & Co. C-129
Sanken Microphone Co Ltd. C-172
J. M. Sansone Associates C-129
Sarkes Tarzian Inc. A-1435
Satellite Network Systems Inc. C-93
Satellite Systems of Brevard C-172
Sheldon Satin Associates Inc. C-116
Sauppe Media Inc. C-172
Savalli Broadcast Sales C-61
SavTax Co. C-116
Saxe Marketing Inc. C-135
Scala Electronic Corp. C-172
Scanline Video C-93
Schaefer/Karpf Productions C-94
Schafer World Communications C-172
Lou Scheimer Productions C-94
Schellenberg & Kirwan Inc. C-66
Schiff-Jones Ltd. C-116, C-94
Schmid Telecommunication America Inc. C-172
Schneider Corp. of America C-172
Bruce Schneider & Co. Inc. C-61
Schuessler Case Co. Inc. C-172
Robert Schuller Ministries C-94
Schurz Communications Inc. A-1435
Murray Schwartz Enterprises C-94
Schwem Technology C-172
SCI CATV Services C-172
SCI Television Inc. A-1436
Scientific-Atlanta Inc. C-172
Scientific Communications Inc. C-173
Scott & Co. C-116
Scripps Howard Broadcasting Co. A-1436
Seaman-Parsons Corp. C-173
Sear Sound C-94
Seaway Communications Inc. A-1436
SecaGraphics Inc. C-116
Security Pacific Merchant Bank C-129
Zane Segal Productions C-94
SEI Electronics C-173
M. H. Seiden & Associates Inc. C-116
Selco Products Co. C-173
Select Media Communications C-94
Seltel Inc. C-61
Sel-Tronics Inc. C-173
SEMO Communications Corp. C-116
Semon Bache & Co. C-173
Sencore Electronics C-173
Sennheiser Electronic Corp. C-173
September Productions C-94
Service Manufacturing Co. C-173
Sesac Inc. C-94
Sescom Inc. C-173
Seven Network Australia C-94
SFM Media Corp. C-94
SG Communications C-173
Shamrock Broadcasting Inc. A-1436
Sharoubim International Group Inc. C-173
Sharp Electronics Corp., LCD Products Division C-173
Shawmut Bank of Boston N.A. C-129
Sheffner & McCardell Brokerage & Engineering C-129
Barry Sherman & Associates C-129
Gordon Sherman & Associates Inc. C-129
Burt Sherwood & Associates Inc. C-130
Shima Seiki USA Inc. C-173
Shintron Co. Inc. C-173
Shively Laboratories Inc. C-173
Shook Electronics USA Inc. C-173
Shure Brothers Inc. C-173
Siecor Corp. C-173
Joseph Siegman Inc. C-94
Siel Sistemi Elettronici C-173
Sigma Electronics Inc. C-173
Signal Engineering & Sales Inc. C-173
Signal Vision Inc. C-173
The Sillerman Companies C-130
Silverbach-Lazarus Group C-94
Silverspur Syndication Inc. C-94
W. Lee Simmons & Associates Inc. C-116
Simmons Market Research Bureau C-135
Simon-Telelect Inc. C-174
Simplicity Tool Corp./Sitco Antennas C-174
Simpson Electric Co. C-174
Bill Sims Partners C-116
Sinclair Broadcast Group Inc. A-1436
Sindlinger & Co. Inc. C-135
Singer Products Inc. C-174

Siscom ... C-174
Sitco Antennas—See Simplicity Tool Co.
62nd Street Productions ... C-94
SJL Broadcast Management Corp. ... A-1436
SjoCom Inc. ... C-116
SK & A Research Inc. ... C-116
Skaggs Telecommunications Service ... C-94
Skotel Corp. ... C-174
S.K.S. Productions Inc. ... C-94
SL Waber Inc. ... C-174
The SME Group Inc. ... C-116
David A. Smirnoff ... C-94
Smith & Powstenko ... C-116
Smith Broadcasting Group Inc. ... A-1436
Frederick W. Smith ... C-62
Social Research Inc. ... C-135
Society National Bank ... C-130
The Soderlund Co. ... C-62
Sola ... C-174
Solid State Logic Inc. ... C-174
Solid Support Industries ... C-174
Soll Inc. ... C-174
H. A. Solutec Ltd. ... C-174
Somat Publishing Ltd. ... C-94
Sonlight Bcstg. Systems Inc. ... A-1436
Sono-Mag Corp. ... C-174
Sony Communications Products Co. ... C-174
Sony Magnetic Products Group of America ... C-174
Sony Pictures International Television ... C-94
Sony Pictures Television ... C-95
Sony Professional Audio ... C-174
Sound Technology Inc. ... C-174
Soundcraft Electronics Inc. ... C-174
Soundmaster International Inc. ... C-174
Soundtrack Recording Studios ... C-95
South Carolina Commercial TV Stations ... A-1001
South Dakota Commercial TV Stations ... A-1021
Southern Baptists' Radio & Television Commission ... C-95
Southern Television System ... C-62
Southland Video Visions Inc. ... C-95
Southwest Film Laboratory Inc. ... C-95
Southwire Co. ... C-174
Rick Spalla Video Productions ... C-95
Spanish Television Services Inc. ... C-95
Spanish Television Systems Inc. ... C-95
Spartan Radiocasting Inc. ... A-1437
Specialty Video Marketing Ltd. ... C-95
Spectra Image Systems Inc. ... C-95
Spectrum ... C-174
Spectrum Motion Picture Laboratory ... C-95
Spectrum Planning Inc. ... C-118
Spiritual World Network ... C-95
Sportlite Films/Video ... C-95
Sports Legends Inc./Berl Rotfeld Productions Inc. ... C-95
Sports Scene Inc. ... C-174
SPR News Source Inc. ... C-95
Sprucer ... C-174
S. S. Street & Associates ... C-118
A Scott-Fetzer Co. ... C-174
Stainless Broadcasting Co. ... A-1437
Stainless Inc. ... C-175
Stancil Corp. ... C-175
Standard Communications Corp. ... C-175
Standard Tape Laboratory Inc. ... C-175
Standard Truck & Equipment Co. Inc. ... C-175
Stanton Magnetics Inc. ... C-175
Star Case Manufacturing Co. ... C-175
Starch Inra Hooper Inc. ... C-132
Howard E. Stark ... C-130
State & Regional Broadcast Associations ... B-22
State Associations of Broadcasters ... B-22
State Labs Inc. ... C-175
State Street Bank & Trust Co. ... C-130
Station Directory Section Description ... A-14
Statistical Research Inc. ... C-135
Status Cabinetry ... C-175
Statusystem Inc. ... C-175
Stauffer Communications Inc. ... A-1437
John D. Stebbins Co. ... C-130
Steenbeck Inc. ... C-175
Richard Stein & Associates ... C-118
Sterling Communications ... C-95
Sterling Institute Inc. ... C-118
Claire Stern Associates Inc. ... C-118
Stern Telecommunications Corp. ... C-118
Stevens Tower Co. Inc. ... C-175
Storeel Corp. ... C-175
Marty Stouffer Productions Ltd. ... C-95
Strand Electro Controls ... C-175
Strand Lighting Inc. ... C-175
Strata Marketing ... C-118
Streeterville Productions ... C-95
Structural Systems Technology Inc. ... C-118
Martha Stuart Communications Inc. ... C-95
Studer Revox America Inc. ... C-175
Studio Film & Tape ... C-175
Studio Film & Tape Inc. ... C-95
Studio Technologies Inc. ... C-175
Studio West ... C-95
Sudborough Productions ... C-95
Sudbrink Broadcasting ... A-1437
Joe Sullivan & Associates Inc. ... C-118
Sullivan Productions Inc. ... C-96
Summit Bank of Indianapolis ... C-130
Summit Co. ... C-118
Sun Television ... C-96
Sunbelt Broadcasting Co. ... A-1437
Sunbow Productions ... C-96
Superior Communications Construction Inc. ... C-175
Suppliers & Manufacturers of Broadcasting & Cable Television Equipment ... C-137
Survival Anglia Ltd. ... C-96
Swager Communications Inc. ... C-175
Swain Film & Video ... C-96
Allen Swift Inc. ... C-96
Swintek Enterprises Inc. ... C-175
Switchcraft Inc. ... C-175
S.W.R. INC. ... C-175
Sydney Box Associates Ltd. ... C-96
Symbolics Graphics Division ... C-176
Symetrix Inc. ... C-176
Symonds & Associates ... C-118
Synchronous Communications Inc. ... C-176
Ken Snyder Enterprises ... C-94
Syndicated Communications Inc. ... C-130
Syndicom Entertainment Group ... C-96
Syrcuits International Inc. ... C-176
System Associates ... C-176
Systemation Corp. ... C-176
Szabo Associates Inc., Media Collection Specialists ... C-118

T

TA Communications Partners ... C-130
Taber Manufacturing & Engineering Co. ... C-176
Tacher Television ... C-62
Taft Broadcasting Partners L.P. ... A-1438
Taikan Co. ... C-176
Tailford Cooper Inc. ... C-118
Tailgater Inc. ... C-176
Tak Communications Inc., Debtor-in-Possession ... A-1438
Talent Exchange ... C-96
Tamaqua Cable Products Corp. ... C-176
Tamron Industries Inc. ... C-176
Tannebrine Rose Assoc. Inc. ... C-96
Tape-Athon Corp. ... C-176
Tape-Film Industries ... C-96
Tapscan Inc., TVSCAN Div. ... C-135
TASCAM/TEAC Professional Division ... C-176
T-C Specialties Co. Inc. ... C-118
TCS Television Partners ... A-1438
Teatronics Inc. ... C-176
Tech Systems Corp. ... C-176
Technical & Management Consulting Services ... C-105
Technics ... C-176
Technisonic Studios Inc. ... C-96
Techni-Tool Inc. ... C-176
Technology Service Corp. ... C-176, C-96
Technov Industries Ltd. ... C-176
Tek Media Supply Co. ... C-176
Tekno Inc. ... C-176
Teko Telecom S.R.L. ... C-176
Tekskil Industries ... C-176
Tektronix Inc. ... C-176
The Tel A Cast Group ... C-96
Telco American ... C-176
Telcom Appraisal ... C-118
Telecine Film Studios Inc. ... C-96
Telecom Distribution Services Corp. ... C-118
Telecom Productions Inc. ... C-96
Telecommunication Products Corp. ... C-176

Index to Contents

Telecorp Systems Inc. ... C-176
Telecrafter Products Corp. ... C-177
Telecrafter Services Corp. ... C-118
Teledac Inc. ... C-177
Teledyne Camera Systems ... C-177
Tele-Engineering Corp. ... C-118, C-177
Telefilm Canada ... C-96
Telegenic Programs Inc. ... C-96
TeleMark Inc. ... C-118
Tele-Measurements Inc. ... C-118, C-177
Telemedia ... C-96
Telemet, Div. of Geotel Inc. ... C-177
Telemetrics Inc. ... C-177
Tele-Missions International Inc./Faith-On-Focus Productions ... C-96
Telemount Pictures Inc. ... C-96
Tele-Munchen ... C-96
Telemundo ... C-62
Telemundo Channel 2 ... C-96
Telemundo Group ... A-1438, C-96
Telepak SD ... C-177
Teleplex Inc. ... C-177
TeleRep Inc. ... C-62
Telescene Inc. ... C-96
Telescreen Inc. ... C-96
Telescript Inc. ... C-177
Telestrategies ... C-118
Teletech Communications ... C-118
Tele-Tech Electronics Ltd. ... C-177
Televideo San Diego ... C-178
Television & Cable Brokerage & Financing Companies ... C-121
Television & Cable Equipment Manufacturers & Suppliers ... C-137
Television & Cable Program Sources & Services ... C-67
Television Bureau of Advertising Inc. (TvB) ... B-23
Television Cable Communications ... C-118
The Television Distribution Co. Inc. ... C-96
Television Engineering Corp. ... C-178
Television Equipment Associates Inc. ... C-178
Television Latina Inc. ... C-96
Television Partners Unlimited Inc. ... C-97
Television Program Enterprises/Operation Prime Time ... C-97
Television Rankings - Alphabetical by Market ... A-5
Television Station Construction Permits ... A-1388
Television Station Partners L.P. ... A-1438
Television Station Sales & Transfers 1949-1991 ... A-1445
Television Station Sales Representatives ... C-56
Television Stations Applications for New Stations ... A-1400
Television Stations - Armed Forces ... B-326
Television Stations - Canadian ... B-273
Television Stations ... A-16
  Book & Periodical Publishing Firms Ownership ... A-1444
  Call Letters of ... A-6
  Commercial ... A-17
  Construction Permits ... A-1388
  Description of Station Directory Section ... A-14
  Educational/Public ... A-1307
  Foreign-Language Programming on Commercial Stations ... A-1386
  Foreign-Language Programming on Public/ETV Stations ... A-1387
  Low Power (LPTV) ... B-26
  Newspaper Ownership of ... A-1444
  Owners of LPTV Stations ... B-114
  Ownership by Newspapers ... A-1444
  Ownership of TV Stations ... A-1409
  Public/Educational ... A-1307
  Publishing Firms Ownership ... A-1444
  Sales Representatives ... C-56
  TV Station Construction Permits ... A-1388
  World TV Stations & Sets ... B-355
  Alabama ... A-17
  Alaska ... A-48
  Arizona ... A-60
  Arkansas ... A-80
  California ... A-95
  Canadian ... B-273
  Colorado ... A-177
  Connecticut ... A-204
  Delaware ... A-212
  District of Columbia ... A-214
  Florida ... A-223
  Georgia ... A-284
  Guam ... A-1283
  Hawaii ... A-343
  Idaho ... A-363
  Illinois ... A-375
  Indiana ... A-430
  Iowa ... A-461
  Kansas ... A-482
  Kentucky ... A-501
  Louisiana ... A-520
  Maine ... A-546
  Maryland ... A-555
  Massachusetts ... A-566
  Michigan ... A-581
  Minnesota ... A-619
  Mississippi ... A-642
  Missouri ... A-661
  Montana ... A-695
  Nebraska ... A-712
  Nevada ... A-730
  New Jersey ... A-747
  New Hampshire ... A-743
  New York ... A-769
  New Mexico ... A-750
  North Dakota ... A-855
  North Carolina ... A-823
  Ohio ... A-874
  Oklahoma ... A-915
  Oregon ... A-935
  Pennsylvania ... A-955
  Puerto Rico ... A-1285
  Rhode Island ... A-996
  South Dakota ... A-1021
  South Carolina ... A-1001
  Tennessee ... A-1038
  Texas ... A-1068
  Utah ... A-1168
  Vermont ... A-1177
  Virgin Islands ... A-1305
  Virginia ... A-1181
  Washington ... A-1206
  West Virginia ... A-1228
  Wisconsin ... A-1242
  Wyoming ... A-1271
The Television Syndication Co. ... C-97
Television Systems of the UK & IBA Commercial Program Contractors ... B-352
Television Technology Corp. ... C-178
Television Translator Stations ... B-150
Television Turnkey Services ... C-118
Telewide Systems Inc. ... C-97
Teleworld Inc. ... C-97
Telex Communications Inc. ... C-178
Telic Inc. ... C-97
Tellet Communications Corp. ... C-178
Telso International ... C-97
Telsta, General Cable Apparatus Div. ... C-178
Temple, Barker & Sloane, Strategic Associates ... C-118
Tempo Enterprises Inc. ... C-97
Tennaplex Systems Ltd. ... C-178
Tennessee Commercial TV Stations ... A-1038
Tentel Corp. ... C-178
Tepco Corp. ... C-178
Texas Commercial TV Stations ... A-1068
Texas Electronics Inc. ... C-178
Texscan Corp. ... C-178
The Texwipe Co. ... C-178
T.F.T. Inc. ... C-178
T.H.A. Media Distributors Ltd. ... C-97
Thames Television International ... C-97
That Corp. ... C-178
Theatre Service & Supply Corp. ... C-178
Thermodyne International Ltd. ... C-178
Think Entertainment ... C-97
The :30 Airborne ... C-135, C-97
Thoben-VanHuss & Associates Inc. ... C-130
Thomas-Gillum Productions & Video ... C-97
H. Erwin Thompson Associates Inc. ... C-130
Pat Thompson Co. ... C-130
Thomson Broadcast ... C-178
Thomson Electronic Tube Div. ... C-178
Thomson-LGT ... C-178
The Thorburn Co. ... C-130
Tiffen Manufacturing Corp. ... C-179
Tiffin Scenic Studios Inc. ... C-179
Time Life Films ... C-97
Timeline Inc. ... C-179
Time Manufacturing Co. ... C-179
Times Fiber Communications Inc. ... C-179
Times Mirror Co. ... A-1439
Titus Productions Inc. ... C-97
TM Communications Inc. ... C-97
TMS Business, TMS Sports & TMS News Plus ... C-97
TMS News Plus, TMS Business & TMS Sports ... C-97

TMS Sports, TMS News Plus & TMS Business C-97
T-N Spot Sales C-63
TOA Electronics Inc. C-179
Tocom Div. (General Instrument Corp.) C-179
Today Video C-97
Toei Animation Co. Ltd. C-97
Tomlin Film Productions Inc. C-97
Toner Cable Computer Systems C-179
Toner Cable Equipment Inc. C-179
Edwin Tornberg & Co. Inc. C-118, C-130
Torpey Controls C-179
Toshiba Corp. C-179
Total Spectrum Manufacturing Inc. (TSM) C-180
Towers & Perrin C-119
Townsend Corporation C-179
The Toy Specialists C-119, C-179
TPC Communications Inc. C-97
Traco Advertising Inc. C-97
Trafco Inc.—See United Methodist Communications.
Trans-American Video Inc. C-97
Transcomm Inc. C-119
Transfers & Sales of Television Stations 1949-1991 ..... A-1445
Translator Television Stations Owned & Operated by TV Stations B-266
Translator TV Stations B-150
Translators (TV) B-150
Translators Owned & Operated by TV Stations B-266
Trans-Lux Corp. C-179
Transmission Structures Limited C-179
Trans-USA Corp. C-179
Transvue Pictures Corp. C-97
Trans World International Inc. C-97
Travelview International C-97
Treise Engineering Inc. C-179
Tremetrics Inc. C-179
Tribera Film Center C-97
Tribune Broadcasting Co. A-1439
Tribune Entertainment Co. C-97
Tribune Films Inc. C-98
Tri-Ex Tower Corp. C-179
Trigon Video Services—See Videoworks.
Trilogy Communications C-179
Trimm Inc. C-179
Trimount Corp. C-179
Trinity Broadcasting Network Inc. A-1439
Trio Visual Effects C-98
Triple Crown Electronics Inc. C-179
Triplett Corp. C-179
Tri-State Christian TV Inc. A-1439
Trojan Battery Co. C-180
Troma Inc. C-98
Trompeter Electronics Inc. C-180
Truetime Inc. C-180
TSM (Total Spectrum Manufacturing Inc.) C-180
Tulsat Corp./Automation C-180
Turner Broadcasting Sales Inc. C-63
Turner Broadcasting Systems Inc. C-98
Turner Program Services C-98
TV Answer Inc. C-119
TV' Art International Inc. C-98
TV Stations - Armed Forces B-326
TV Stations - Canadian B-273
TV Stations - Group Ownership of A-1409
TV Stations - International B-326
TV Stations - Low Power B-26
TV Stations - Ownership of A-1409
TV Stations Ownership by Newspapers A-1444
TV Stations (World TV Stations & Sets) B-355
TV Station Sales Representatives C-56
TV Networks (Public & Educational TV) B-14
TV Households (Arbitron Television Market Rankings) A-1
TV Station Sales & Transfers 1949-1990 ..... A-1445
TV Households - Arbitron Market Rankings A-1
TV Network Parent Companies B-18
TV Ownership by Book & Periodical Publishing Firms A-1444
TV Networks B-5
TV Horizons C-98
TV Systems (Color) In Use or Planned B-350
TV Systems of the UK & IBA Commercial Program Contractors B-352
TV Translator Stations B-150
TV Translators Owned & Operated by TV Stations B-266
TvB (Television Bureau of Advertising Inc.) B-23
T.V.C. INC. C-180
TVI C-180
TVMC Audiovisual Inc. C-98
TVOntario C-98
TVQ Inc. C-135
TVRC Corp. C-98
TVSM Inc. C-119
TVT Limited C-180
TVX Broadcast Group A-1440
Twentieth Century Fox TV International Inc. C-98
Twentieth Century-Fox C-98
Twentieth Century-Fox Film Corp. C-98
Twentieth Century-Fox Television C-98
TWR Lighting Inc. C-180
Tyne Tees Enterprises Ltd. C-98

U

UHF & VHF Channel Allocations By City & State C-361
UHF Channel Allocations C-373
Ulster Television Plc C-98
Ultimatte Corp. C-180
Underground Equipment & Supply C-180
Unifilm International Co. C-99
Union Connector Co. Inc. C-180
Union Syndicale de la Production Audiovisuelle (USPA) C-99
UNI-SET Corp. C-180
United Ad Label Co. Inc. C-180
United Communications Corp. A-1440
United Film Enterprises Inc. C-99
United Kingdom TV Systems & IBA Commercial Program Contractors B-352
United Media C-180
United Methodist Communications C-99
United Nations Dept. of Public Information C-99
United Press International (UPI) C-99
United Ropeworks USA Inc. C-180
U.S. Army Department Public Affairs C-99
U.S. Department of Agriculture C-99
U.S. Dept. of Commerce C-119
United Television Inc. A-1440
Universal Television C-99
University of Southern California C-99
University of Texas Medical Branch at Galveston C-99
Univision C-63, C-99
Univision Holdings Inc. A-1440
Univision Inc. C-119
Unum Life Insurance Co. C-130
Unusual Films C-99
Up with People C-99
UPA Productions of America C-99
UPI (United Press International) C-99
U.S. TV Station Call Letters A-6
US Tape & Label Corp. C-180
US Television Station Call Letters A-6
USA 800 ..... C-119
Utah Commercial TV Stations A-1168
Utah Scientific Inc. C-180
UTE Microwave Inc. C-180
Utility Body Co. C-180
Utility Tower Co. C-180

V

Valentino Music Library C-99
Valley International Inc. C-180
Valley National Bank of Arizona C-130
Valmont Industries Inc. C-180
Valuation Research Corp. C-130
Van Bernard Productions C-99
Van Pragg Productions Inc. C-99
Vanda Communications Inc. C-119
Vanguard Plastics C-180
Varian TVT C-180
T. J. Vaughan & Associates C-119
Vaughn Communications Group C-182
Vazquez & Associates C-119
VEAM (Division of Litton Systems Inc.) C-182
VEBO Productions C-99
Veetronix Inc. C-182
Vega Associates Inc. C-119
Vega, Signaling Products Group C-182
Venard Films Ltd. C-99
Vermeer Manufacturing Co. C-182
Vermont Commercial TV Stations A-1177
Veronis, Suhler & Associates Inc. C-130
Versacount Inc. C-182
Versatech Industries Inc. C-182
Vertex Communications Corp. C-182

Index to Contents

Vestron Television C-99
VGV Inc. C-182
VHF & UHF Channel Allocations By City & State C-361
VHF Channel Allocations C-370
Viacom Broadcasting Inc. A-1440
Viacom International Inc. C-99
Vickerman-Zachary-Miller C-119
Vicon Industries Inc. C-182
Victory Television Inc. C-100
Video Accessory Corp. C-182
Video Associates Labs Inc. C-182
Video-Cinema Films Inc. C-100
Video Communications Inc. C-119
Video Design Pro C-119
Videodex Inc. C-135
Videofashion C-100
Video Gold C-100
Video International C-182
Videolab C-182
Video Mall Communications Inc. A-1440
Video Management Consultants C-119
Video Marketing Concepts C-100
Video Media Marketing Ltd. C-100
Videomedia C-182
Video Operations Services Inc. C-119
Video Ordnance Inc. C-100
Videophile Inc. C-119
Video Probe in Focus C-135
Video Probe Index Inc. C-119, C-132
Video Production Studios C-100
Video Protection Co. C-182
Video/Radio Yesteryear C-100
Video Research Systems C-119
Video Services Unlimited C-182
The Video Tape Co. C-182
Video West C-100
Video Enterprises Inc. C-100
Videotek Inc. C-182
Videoworks C-100
Vidistrib Inc. C-100
Viewsonics Inc. C-182
Viking Cases C-182
Vinten Broadcast Inc. C-183
Virgin Islands Commercial TV Stations A-1285
Virginia Commercial TV Stations A-1181
Visnews International C-100
Visual Productions '80 Ltd. C-100
Vital Learning C-100
Vitt Media International Inc. C-100
Viva Television C-100
Vondell & Co. C-130
VSC Post C-100
VSI Global Video Inc. C-100
Vyrex National Video Network C-119

W

Wabash Valley Broadcasting Corp. A-1441
Roger Wade Productions Inc. C-100
Waldon/UEC C-183
Walker Media Inc. C-130
Walker Research Inc. C-135
Hugh Wallace Inc. C-66
Wallach Enterprises Inc. C-100
Wallach/Seizer Productions C-102
Waller Capital Corp. C-130
Walt Disney Company C-102
Walt Disney Studios C-102
Walton Towers Inc. C-183
W & W Films Inc. C-100
Ward-Beck Systems Ltd. C-183
Ward Productions Inc. C-102
The Warehouse Recording Studio C-102
Warner Brothers Pay-TV, Animation & Network Features C-102
Warner Brothers Television C-102
Warner/Levinson Corp. C-102
Warren, Morris & Madison Ltd. C-119
Warren Publishing, Inc. C-119, C-135
Washington Commercial TV Stations A-1206
Washington Information Group Ltd. C-119
Washington International Teleport C-119
The Washington Post Co. A-1441
Waterman Broadcasting Corp. A-1441
Wavefront Technologies Inc. C-183
Wavetek RF Products Inc. C-183
WBNS-TV Inc. A-1441
Weather Scan Inc. C-183
Weathernews America Inc. C-102
Wegener Communications Inc. C-183
Weigel Broadcasting Co. A-1441
Evan Weiner Productions C-102
Weisman & Associates Inc. C-136
Weiss Global Enterprises C-102
Howard Weiss C-63
Weldone Trading Co. Inc. C-183
J. N. Wells & Company Inc. C-131
Wells Fargo Bank C-131
R. D. Werner Co. Inc. C-183
West Side Films C-102
West Virginia Commercial TV Stations A-1228
Westec Communications Inc. C-183
Western Instructional Television Inc. C-102
Western International Syndication C-102
Western Tele-Communications Inc. C-183
Western Towers C-183
WesternWorld Television C-102
Weston Woods Studios Inc. C-102
Edward Wetter & Co. Inc. C-131
Wheatstone Corp. C-183
Mel Wheeler Inc. A-1441
Wheelit Inc. C-183
Whirlwind C-183
White Production Archives Inc. C-102
White Sands Cable Co. Inc. C-183
Whitman-Olson C-136
Wide Band Engineering Co. C-183
Wieland C-183
Wilkin Communications C-120
Will-Burt Co. C-183
Williams & Meyer Co. C-103
Williams & Associates C-120
Willoughby-Fowler Co. Inc. C-183
Wilmore Electronics Co. Inc. C-183
H. Wilson Co. C-183
Winders & Geist C-183
Windsor Digital C-103
Windsor Distributors Co. C-183
Thomas M. Wing & Associates C-120
Winsted Corp. C-184
Wireless Cable Connection Inc. C-120
Wireworks Corp. C-184
The Wirthlin Group C-136
Wisconsin Commercial TV Stations A-1242
W. Russell Withers Jr. A-1442
WLM Communications C-120
WLM Consultants C-131
WNET/Thirteen C-103
Wold Communications C-103
The Wold Organization Ltd. C-120
Wolf Coach Inc. C-184
Sid Woloshin Inc. C-103
David L. Wolper Productions Inc. C-103
Wood & Co. Inc. C-131
Charles Woods A-1442
Woodside-Cable Consulting Group C-120
Wooster Republican Printing Co. A-1442
World Championship Wrestling C-103
World Events Productions Ltd. C-103
World Monitor C-103
World Tower Co. Inc. C-184
World TV Stations & Sets B-355
World Video Inc. C-184
World Wide Bingo C-103
World Wide Information Services Inc. C-120, C-136
World Wrestling Federation C-103
Worldvision Enterprises Inc. C-103
Worldwide Television News Corp. C-103
WPHL-TV C-103
WPS-CATV Services Division C-120, C-184
Carter Wright Enterprises C-103
Wright, Sandler & Co. C-120
W.R.S. Motion Picture & Video Labs C-103
WSI Corp. C-120
WTMJ Inc. A-1443
WTR Media Sales Inc. C-66
WTTW Channel 11 ..... C-104
WW Entertainment C-104
WW Associates C-120, C-131
The Wyckoff Organization C-120
Walter S. Wydro Consultants C-120, C-131

Steve Wyman & Associates Inc. C-120, C-131
Wyoming Commercial TV Stations A-1271

Y

Yamashita Engineering Manufacturing Inc. C-184
Y & R Program Services C-104
Yankelovich Clancy Shulman C-136
Yorkshire TV C-104
Jim Young & Associates Inc. C-120
Young Broadcasting Inc. A-1443
Adam Young Inc. C-63

Z

Zachry Associates Inc. C-104
Z-Axis C-104
Zenith Electronics Corp. (Cable Products Div.) C-184
Zero Stantron C-184
Zonal Ltd. C-184

LARRY C. WOOD ROBERT B RIDDER, JR.
431 Ohio Pike, Suite 210 N
Cincinnati, Ohio 45255
(513) 528-7373

EXPERIENCE
INTEGRITY
DISCRETION

WOOD & COMPANY, INC.
Broadcast Brokerage & Financing

Index to Advertisers

Association of Federal Communications Consulting Engineers (AFCCE) iv
Blair Television ..... Spine
Broadcast Data Services iv
John F.X. Browne & Associates, P.C. iv
Howard Burkat Copy & Concepts ix
C-Cor Electronics, Inc. C-147
Cable Services Company, Inc. ... C-139, C-143, C-149, C-153, C-157, C-213, C-217, C-219, C-221, C-223
Cablewave Systems ..... xi, C-141, C-145, C-151, C-155, C-197, C-201, C-205, C-209, C-215
Cohen, Dippell and Everist, P.C. iv
Comark Communications, Inc. ..... Front Cover
Communication Resources, Inc. C-123
Communications Equity Associates, Inc. C-125
Communications Technologies, Inc. iv
Cornerstone Television, Inc.—WKBS A-960, A-961
Cornerstone Television, Inc.—WPCB A-982, A-983
R. C. Crisler & Co., Inc. C-121
du Treil, Lundin & Rackley, Inc. iv
EEV, Inc. iii
EMCEE Broadcast Products ..... xiii, B-37, B-39, B-41, B-161, B-181, C-195, C-199, C-207, C-211
Frederick G. Griffin, P.C. iv
GTE Spacenet Corp. ..... Commercial TV Stations Divider
Harrison, Bond & Pecaro C-127
Kane Reece Associates, Inc. xvii
Kepper, Tupper & Fugatt, Inc. C-121
Kessler and Gehman Associates, Inc. iv
Malarkey-Taylor Associates, Inc. ..... iv, C-127
Micor Video Equipment Sales xix
Moffet, Larson & Johnson, Inc. iv
Mullaney Engineering, Inc. iv
Multicomm Sciences International, Inc. (MSI) iv
National Guard Bureau ..... Inside Back Cover
Owl Engineering, Inc. iv
Panasonic Communications & Systems Corp. .... Inside Front Cover, i
Phase One Communications, Inc. iv
Gordon Sherman Associates C-129
Silliman & Silliman iv
Structural Systems Technology, Inc. iv
Systems With Reliability (S.W.R., Inc.) C-137
WDBJ, Roanoke,VA A-1200, A-1201
WFAA-TV, Dallas-Fort Worth, TX A-1104
WHNT-TV, Huntsville, AL A-33
WISC-TV, Madison, WI A-1255
WLFI-TV, Lafayette, IN A-451
Wood & Company, Inc. ..... xxvii, C-130
WTMV, Lakeland, FL A-274, A-275
WXON, Detroit, MI A-594, A-595

cable and broadcast data

TAKE ADVANTAGE of this unique opportunity to develop the valuable market research you need to:

- Market new products and services
- Target promotions
- Pinpoint media acquisitions
- Monitor your competition
- Conduct numerous other types of research & analysis

HAVE ACCESS to our TELEVISION & CABLE FACTBOOK DATA:

- On diskettes for your PC (Macintosh & IBM compatible formats available)
- On 9-track magnetic tape
- On customized printouts
- On mailing labels (Cheshire or pressure-sensitive)

Market Research and Data Sales

a division of Warren Publishing, Inc.

Quality Information
Reliable, Professional and Friendly Service

Lynn Levine, Director
Karen Campbell, Assistant Director

CALL US COLLECT 202-872-9200



WE'LL TREAT YOUR BROADCASTS AS IMPORTANTLY AS THEIRS.

Some of the biggest names in broadcasting rely on GTE Spacenet. So when you come to us for broadcast services, you'll be in good company.

You'll also be making a very popular choice. Last year alone, we carried more than 44,000 hours of news and sports events with broadcasters accessing our satellites over 53,000 times.

One reason so many broadcasters come to us is for our specialized services. Like News Express,℠ a satellite news gathering service for live, on-the-spot coverage. Sports Express,℠ a backhaul service for remote sports coverage. Full-time Transponder Service for program distribution. And Occasional Use Service for special or regularly scheduled events.

Broadcasters also choose us for the customer service we provide. Our computerized scheduling system ensures you'll get access when you need it. Once you're on the air, we monitor your broadcast to assure the highest quality service possible. And when you need customer service, call our toll-free number 24 hours a day, 7 days a week.

So when you have a program to broadcast, call GTE Spacenet. No one will do more to see that your show goes on.

GTE Spacenet

THE POWER IS ON

© 1990, GTE Spacenet Corporation. For more information, call GTE Spacenet at 703-848-1319.

Television Market Rankings

Listing 209 markets according to Arbitron Area of Dominant Influence Television Households

Asterisk (*) indicates no Prime Time ranking. Arbitron ADI & Prime, TV Household information & rank are based on the 1990 to 1991 Arbitron Television Markets and Rankings Guide.

Market	Arbitron ADI TV Households	Rank	Market Area Commercial TV Stations
New York, NY	7,075,000	1	WABC-TV (7), WCBS-TV (2), WHAI-TV (43), WHSE (68), WHSI (67), WLIG (55), WNBC-TV (4), WNJU (47), WNYW (5), WPIX (11), WTBY (54), WTZA (62), WWOR-TV (9), WXTV (41)
Los Angeles, CA	5,036,000	2	KABC-TV (7), KAGL (30), KCAL (9), KCBS-TV (2), KCOP (13), KDOC-TV (56), KHSC (46), KMEX-TV (34), KNBC-TV (4), KRCA (62), KSCI (18), KTBN-TV (40), KTLA (5), KTTV (11), KVEA (52), KVVT (64), KWHY-TV (22)
Chicago, IL	3,135,900	3	WBBM-TV (2), WCFC-TV (38), WCIU-TV (26), WEHS (60), WFLD (32), WGBO-TV (66), WGN-TV (9), WHKE (55), WJYS (62), WLS-TV (7), WMAQ-TV (5), WPWR-TV (50), WSNS-TV (44), WWTO-TV (35)
Philadelphia, PA	2,736,000	4	KYW-TV (3), WBPH-TV (60), WCAU-TV (10), WFMZ-TV (69), WGBS-TV (57), WHSP (65), WMGM-TV (40), WPHL-TV (17), WPVI-TV (6), WTGI-TV (61), WTVE (51), WTXF-TV (29)
San Francisco, CA	2,223,600	5	KBHK-TV (44), KCNS (38), KDTV (14), KFCB (42), KFTY (50), KFWU (8), KGO-TV (7), KICU-TV (36), KLXV-TV (65), KNTV (11), KOFY-TV (20), KPIX (5), KPST-TV (66), KRON-TV (4), KSTS (48), KTSF (26), KTVU (2)
Boston, MA	2,115,500	6	WBZ-TV (4), WCVB-TV (5), WFXT (25), WGOT (60), WHDH-TV (7), WHLL (27), WHSH (66), WLVI-TV (56), WMFP (62), WMUR-TV (9), WNDS (50), WQTV (68), WSBK-TV (38)
Dallas-Fort Worth, TX	1,757,700	7	KDAF (33), KDFI-TV (27), KDFW-TV (4), KDTX-TV (58), KFWD (52), KHSX (49), KTVT (11), KTXA (21), KUVN (23), KXAS-TV (5), KXTX-TV (39), WFAA-TV (8)
Detroit, MI	1,726,700	8	WADL (38), WBSX (31), WDIV (4), WGPR-TV (62), WJBK-TV (2), WKBD-TV (50), WXON (20), WXYZ-TV (7)
Washington, DC	1,718,600	9	WDCA-TV (20), WFTY (50), WJLA-TV (7), WRC-TV (4), WTKK (66), WTTG (5), WUSA (9)
Houston, TX	1,483,200	10	KHOU-TV (11), KHSH (67), KHTV (39), KPRC-TV (2), KRIV (26), KRTW (57), KTFH (49), KTMD (48), KTRK-TV (13), KTXH (20), KXLN-TV (45)
Cleveland, OH	1,445,100	11	WAKC-TV (23), WBNX-TV (55), WDLI (17), WEWS (5), WJW-TV (8), WKYC-TV (3), WOAC (67), WOIO (19), WQHS (61), WUAB (43)
Atlanta, GA	1,421,300	12	WAGA-TV (5), WATL (36), WGNX (46), WHSG (63), WNGM-TV (34), WSB-TV (2), WTBS (17), WTLK-TV (14), WVEU (69), WXIA-TV (11)
Tampa-St. Petersburg, FL	1,357,700	13	WBHS (50), WBSV-TV (62), WCLF (22), WFLA-TV (8), WFTS (28), WTMV (32), WTOG (44), WTSP-TV (10), WTTA (38), WTVT (13), WWSB (40)
Minneapolis-St. Paul, MN	1,355,000	14	KARE (11), KCCO-TV (7), KCCW-TV (12), KITN-TV (29), KMSP-TV (9), KRWF (43), KSAX (42), KSTP-TV (5), KTMA-TV (23), KXLI (41), WCCO-TV (4)
Miami, FL	1,326,100	15	WBFS-TV (33), WCIX (6), WDZL (39), WHFT (45), WLTV (23), WPLG (10), WSCV (51), WSVN (7), WTVJ (4), WYHS (69)
Seattle-Tacoma, WA	1,311,600	16	KBGE (33), KCPQ (13), KING-TV (5), KIRO-TV (7), KOMO-TV (4), KSTW (11), KTBW-TV (20), KTZZ-TV (22), KVOS-TV (12)
Pittsburgh, PA	1,156,800	17	KDKA-TV (2), WPCB-TV (40), WPGH-TV (53), WPTT-TV (22), WPXI (11), WTAE-TV (4)
St. Louis, MO	1,111,600	18	KDNL-TV (30), KMOV (4), KNLC (24), KPLR-TV (11), KSDK (5), KTVI (2), WCEE (13), WHSL (46)
Denver, CO	1,048,400	19	KCEC (50), KCNC-TV (4), KDVR (31), KFNR (11), KMGH-TV (7), KREG-TV (3), KSBS-TV (24), KTVD (20), KUBD (59), KUSA-TV (9), KWGN-TV (2), KWHD (53)
Phoenix, AZ	1,029,900	20	KMOH-TV (6), KNXV-TV (15), KPAZ-TV (21), KPHO-TV (5), KPNX (12), KTSP-TV (10), KTVK (3), KTVW-TV (33), KUSK (7), KUTP (45)
Sacramento-Stockton, CA	1,025,600	21	KCMY (29), KCRA-TV (3), KCSO (19), KOVR (13), KRBK-TV (31), KSCH-TV (58), KTXL (40), KXTV (10)
Baltimore, MD	945,700	22	WBAL-TV (11), WBFF (45), WHSW (24), WJZ-TV (13), WMAR-TV (2), WNUV-TV (54)
Hartford-New Haven, CT	911,400	23	WFSB (3), WTIC-TV (61), WTNH-TV (8), WTWS (26), WTXX (20), WVIT (30)
Orlando-Daytona Beach-Melbourne, FL	909,100	24	WACX (55), WAYK (56), WAYQ (26), WBSF (43), WCPX-TV (6), WESH (2), WFTV (9), WKCF (18), WOFL (35), WTGL-TV (52)
San Diego, CA	906,400	25	KFMB-TV (8), KGTV (10), KNSD (39), KTTY (69), KUSI-TV (51), XETV (6), XEWT-TV (12)
Indianapolis, IN	873,800	26	WCLJ (42), WHMB-TV (40), WIIB (63), WISH-TV (8), WMCC (23), WRTV (6), WTHR (13), WTTK (29), WTTV (4), WXIN (59)
Portland, OR	814,900	27	KATU (2), KBSP-TV (22), KGW-TV (8), KNMT (24), KOIN-TV (6), KPDX (49), KPTV (12), KUTF (32)
Milwaukee, WI	773,400	28	WCGV-TV (24), WDJT-TV (58), WISN-TV (12), WITI-TV (6), WJJA (49), WTMJ-TV (4), WVCY-TV (30), WVTV (18)
Kansas City, MO	763,500	29	KCTV (5), KMBC-TV (9), KMCI (38), KSHB-TV (41), KSMO-TV (62), KYFC (50), WDAF-TV (4)
Cincinnati, OH	752,000	30	WCPO-TV (9), WKRC-TV (12), WLWT (5), WSTR-TV (64), WXIX-TV (19)
Charlotte, NC	744,100	31	WBTV (3), WCCB (18), WCNC-TV (36), WHKY-TV (14), WJZY (46), WSOC-TV (9)
Nashville, TN	711,900	32	WHTN (39), WJFB (66), WKRN-TV (2), WMTT (28), WSMV (4), WTVF (5), WXMT (30), WZTV (17)
Columbus, OH	690,600	33	WBNS-TV (10), WCMH-TV (4), WSFJ (51), WSYX (6), WTTE (28), WWAT (53)
Raleigh-Durham, NC	683,000	34	WFCT (62), WKFT (40), WLFL-TV (22), WPTF-TV (28), WRAL-TV (5), WRMY (47), WTVD (11), WYED (17)
Greenville-Spartanburg, SC-Asheville, NC	650,900	35	WASV-TV (62), WAXA (40), WGGS-TV (16), WHNS (21), WLOS (13), WNEG-TV (32), WSPA-TV (7), WYFF-TV (4)
New Orleans, LA	641,700	36	WDSU-TV (6), WGNO (26), WNOL-TV (38), WVUE (8), WWL-TV (4)
Buffalo, NY	614,300	37	WGRZ-TV (2), WIVB-TV (4), WKBW-TV (7), WNYB-TV (49), WTJA (26), WUTV (29)
Memphis, TN	609,600	38	WHBQ-TV (13), WLMT (30), WMC-TV (5), WPTY-TV (24), WREG-TV (3)
Grand Rapids-Kalamazoo-Battle Creek, MI	604,500	39	WLLA (64), WOTV (8), WTLJ (54), WUHQ-TV (41), WWMT (3), WXMI (17), WZZM-TV (13)
Oklahoma City, OK	600,000	40	KAUT (43), KFOR-TV (4), KOCB (34), KOCO-TV (5), KOKH-TV (25), KSBI (52), KTBO-TV (14), KWTV (9)
Salt Lake City, UT	597,700	41	KCCZ (4), KJVI (2), KOOG-TV (30), KSL-TV (5), KSTU (13), KTVX (4), KUTV (2), KXIV (14)
San Antonio, TX	588,800	42	KABB (29), KENS-TV (5), KMOL-TV (4), KRRT (35), KSAT-TV (12), KVAW (16), KVDA (60), KWEX-TV (41)
Norfolk-Portsmouth-Newport News-Hampton, VA	577,000	43	WAVY-TV (10), WGNT (27), WJCB (49), WTKR-TV (3), WTVZ (33), WVEC-TV (13)
Harrisburg-York-Lancaster-Lebanon, PA	564,400	44	WGAL (8), WGCB-TV (49), WHP-TV (21), WHTM-TV (27), WLYH-TV (15), WPMT (43)

Television Market Rankings

Market	Arbitron ADI TV Households	Rank	Market Area Commercial TVStations
Providence, RI-New Bedford, MA	559,600	45	WJAR (10), WLNE (6), WNAC-TV (64), WPRI-TV (12)
West Palm Beach-Fort Pierce-Vero Beach, FL	533,800	46	WFLX (29), WPBF (25), WPEC (12), WPTV (5), WTVX (34)
Louisville, KY	530,400	47	WAVE (3), WBNA (21), WDRB-TV (41), WGRB (34), WHAS-TV (11), WLKY-TV (32)
Greensboro-Winston Salem-High Point, NC	522,200	48	WAAP (16), WEJC (20), WFMY-TV (2), WGGT (48), WGHP-TV (8), WLXI-TV (61), WNRW (45), WXII (12)
Birmingham, AL	518,600	49	WABM (68), WBMG (42), WBRC-TV (6), WNAL-TV (44), WTJP (60), WTTO (21), WVTM-TV (13)
Charleston-Huntington, WV	511,900	50	WCHS-TV (8), WOWK-TV (13), WSAZ-TV (3), WTSF (61), WVAH-TV (11)
Dayton, OH	506,300	51	WDTN (2), WHIO-TV (7), WKEF (22), WKOI (43), WRGT-TV (45), WTJC (26)
Albuquerque, NM	506,000	52	KBIM-TV (10), KCHF (11), KGGM-TV (13), KGSW-TV (14), KHFT (29), KKTO (2), KLUZ-TV (41), KNAT (23), KOAT-TV (7), KOB-TV (4), KOBF (12), KOBR (8), KRPV (27), KVIO-TV (6), KWNM-TV (10)
Wilkes Barre-Scranton, PA	492,400	53	WBRE-TV (28), WNEP-TV (16), WOLF-TV (38), WWLF-TV (56), WYOU (22)
Albany-Schenectady-Troy, NY	491,500	54	WCDC (19), WNYT (13), WRGB (6), WTEN (10), WXXA-TV (23)
Jacksonville, FL	474,300	55	WAWS-TV (30), WBSG-TV (21), WJKS (17), WJXT (4), WNFT (47), WTLV (12)
Tulsa, OK	471,300	56	KDOR (17), KJRH (2), KOKI-TV (23), KOTV (6), KTFO (41), KTUL-TV (8), KWHB (47)
Little Rock, AR	461,200	57	KARK-TV (4), KASN (38), KATV (7), KLRT (16), KTHV (11), KVTN (25)
Flint-Saginaw-Bay City, MI	453,700	58	WAQP (49), WEYI-TV (25), WJRT-TV (12), WNEM-TV (5), WSMH (66)
Fresno-Visalia, CA	437,700	59	KAIL (53), KFSN-TV (30), KFTV (21), KJEO (47), KMPH (26), KMSG-TV (59), KSEE (24)
Wichita-Hutchinson, KS	431,500	60	KAAS-TV (18), KAKE-TV (10), KBSD-TV (6), KBSH-TV (7), KBSL-TV (10), KLBY (4), KSAS-TV (24), KSNC (2), KSNG (11), KSNK (8), KSNW (3), KUPK-TV (13), KWCH-TV (12)
Mobile, AL-Pensacola, FL	419,000	61	WALA-TV (10), WEAR-TV (3), WFGX (35), WHBR (33), WJTC (44), WKRG-TV (5), WMPV-TV (21), WPMI (15)
Toledo, OH	414,500	62	WGGN-TV (52), WNWO-TV (24), WTOL-TV (11), WTVG (13), WUPW (36)
Richmond, VA	410,800	63	WRIC-TV (8), WRLH-TV (35), WTVR-TV (6), WWBT (12), WZDX (65)
Knoxville, TN	402,800	64	WATE-TV (6), WBIR-TV (10), WINT-TV (20), WKCH-TV (43), WKXT-TV (8)
Shreveport, LA-Texarkana, TX	389,600	65	KMSS-TV (33), KSLA-TV (12), KTAL-TV (6), KTBS-TV (3)
Green Bay-Appleton, WI	388,400	66	WBAY-TV (2), WFRV-TV (5), WGBA (26), WJMN-TV (3), WLUK-TV (11), WSCO (14), WXGZ-TV (32)
Des Moines, IA	387,500	67	KCCI-TV (8), KDSM-TV (17), WHO-TV (13), WOI-TV (5)
Roanoke-Lynchburg, VA	376,300	68	WDBJ (7), WEFC (38), WJPR (21), WSET-TV (13), WSLS-TV (10), WVFT (27)
Syracuse, NY	373,600	69	WIXT (9), WSNR-TV (43), WSTM-TV (3), WSYT (68), WTVH (5)
Portland-Poland Spring, ME	369,700	70	WCSH-TV (6), WGME-TV (13), WMTW-TV (8), WPXT (51)
Omaha, NE	363,400	71	KETV (7), KMTV (3), KPTM (42), WOWT (6)
Austin, TX	362,900	72	KBVO-TV (42), KTBC-TV (7), KVUE-TV (24), KXAN-TV (36)
Lexington, KY	358,800	73	WDKY-TV (56), WKYT-TV (27), WLEX-TV (18), WLJC-TV (65), WTVQ-TV (36), WYMT-TV (57)
Rochester, NY	354,100	74	WHEC-TV (10), WOKR (13), WROC-TV (8), WUHF (31)
Springfield-Decatur-Champaign, IL	342,600	75	WAND (17), WCCU (27), WCFN (49), WCIA (3), WFHL (23), WICD (15), WICS (20), WRSP-TV (55)
Paducah, KY-Cape Girardeau, MO-Harrisburg-Marion, IL	332,800	76	KBSI (23), KFVS-TV (12), KPOB-TV (15), WPSD-TV (6), WSIL-TV (3), WTCT (27)
South Bend-Elkhart, IN	321,600	77	WHME-TV (46), WNDU-TV (16), WSBT-TV (22), WSJV (28)
Spokane, WA	321,300	78	KAYU-TV (28), KCWT (27), KHQ-TV (6), KREM-TV (2), KXLY-TV (4)
Davenport, IA-Rock Island-Moline, IL	316,400	79	KJMH (26), KLJB-TV (18), KWQC-TV (6), WHBF-TV (4), WQAD-TV (8)
Tucson, AZ	313,900	80	KGUN (9), KMSB-TV (11), KOLD-TV (13), KTTU-TV (18), KVOA-TV (4)
Chattanooga, TN	310,800	81	WDEF-TV (12), WDSI-TV (61), WFLI-TV (53), WRCB-TV (3), WTVC (9)
Cedar Rapids-Waterloo-Dubuque, IA	308,500	82	KCRG-TV (9), KDUB-TV (40), KGAN (2), KOCR (28), KWWL (7)
Springfield, MO	308,500	82	KDEB-TV (27), KOLR (10), KSPR (33), KYTV (3)
Bristol, VA-Kingsport-Johnson City, TN	307,100	84	WCYB-TV (5), WEMT (39), WJHL-TV (11), WKPT-TV (19)
Huntsville-Decatur-Florence, AL	302,500	85	WAAY-TV (31), WAFF (48), WHNT-TV (19), WOWL-TV (15), WTRT (26), WZDX (54)
Las Vegas, NV	300,600	86	KBLR (39), KFBT (33), KLAS-TV (8), KRLR (21), KTNV (13), KVBC (3), KVVU-TV (5)
Columbia, SC	300,300	87	WACH (57), WIS-TV (10), WLTX (19), WOLO-TV (25)
Jackson, MS	293,500	88	WAPT (16), WDBD (40), WJTV (12), WLBT-TV (3)
Johnstown-Altoona, PA	285,800	89	WATM-TV (23), WJAC-TV (6), WKBS-TV (47), WTAJ-TV (10), WWCP-TV (8)
Madison, WI	280,100	90	WISC-TV (3), WKOW-TV (27), WMSN-TV (47), WMTV (15)
Youngstown, OH	277,000	91	WFMJ-TV (21), WKBN-TV (27), WYTV (33)
Evansville, IN	264,500	92	WEHT (25), WEVV (44), WFIE-TV (14), WLCN (19), WTVW (7)
Fort Myers-Naples, FL	260,600	93	WBBH-TV (20), WEVU (26), WFTX (36), WINK-TV (11), WNPL-TV (46)
Baton Rouge, LA	254,100	94	WAFB (9), WBRZ (2), WGMB (44), WVLA (33)
Greenville-New Bern-Washington, NC	252,900	95	WCTI (12), WFXI (8), WITN-TV (7), WNCT-TV (9)
Waco-Temple, TX	249,000	96	KBTX-TV (3), KCEN-TV (6), KWKT (44), KWTX-TV (10), KXXV (25)
Springfield, MA	246,100	97	WGGB-TV (40), WWLP (22)
Lincoln-Hastings-Kearney, NE	243,900	98	KCAN (8), KGIN (11), KHAS-TV (5), KHGI-TV (13), KOLN (10), KSNB-TV (4), KWNB-TV (6)
Burlington, VT-Plattsburgh, NY	241,600	99	WCAX-TV (3), WNNE-TV (31), WPTZ (5), WVNY (22)
El Paso, TX	237,700	100	KCIK (14), KDBC-TV (4), KINT-TV (26), KTSM-TV (9), KVIA-TV (7), KZIA (48), XEJ-TV (5), XEPM-TV (2), XHJ-TV (44)
Colorado Springs-Pueblo, CO	237,300	101	KKTV (11), KOAA-TV (5), KRDO-TV (13), KXRM-TV (21)
Fort Wayne, IN	233,900	102	WANE-TV (15), WFFT-TV (55), WINM (63), WKJG-TV (33), WPTA (21)
Sioux Falls-Mitchell, SD	232,300	103	KABY-TV (9), KDLO-TV (3), KDLT (5), KELO-TV (11), KPLO-TV (6), KPRY-TV (4), KSFY-TV (13), KTTM (12), KTTW (17)
Savannah, GA	232,200	104	WJCL (22), WSAV-TV (3), WTGS (28), WTOC-TV (11)
Montgomery-Selma, AL	225,900	105	WAKA (8), WCOV-TV (20), WHOA-TV (32), WMCF-TV (45), WSFA (12)
Charleston, SC	224,100	106	WCBD-TV (2), WCIV (4), WCSC-TV (5), WTAT-TV (24)
Lansing, MI	223,900	107	WILX-TV (10), WLAJ (53), WLNS-TV (6), WSYM-TV (47)
Peoria-Bloomington, IL	223,100	108	WEEK-TV (25), WHOI (19), WMBD-TV (31), WYZZ-TV (43)
Fargo, ND	218,600	109	KBRR (10), KJRR (7), KNRR (12), KTHI-TV (11), KVRR (15), KXJB-TV (4), WDAY-TV (6), WDAZ-TV (8)
Salinas-Monterey, CA	213,200	110	KCBA (35), KMST (46), KSBW (8), KSMS-TV (67)
Augusta, GA	211,100	111	WAGT (26), WFXG (54), WJBF (6), WRDW-TV (12)
Santa Barbara-Santa Maria-San Luis Obispo, CA	207,600	112	KADE (33), KADY-TV (63), KCOY-TV (12), KEYT-TV (3), KSBY-TV (6)
McAllen-Brownsville, TX	204,600	113	KGBT-TV (4), KRGV-TV (5), KVEO (23), XHRIO (2)
Fort Smith, AR	198,100	114	KFSM-TV (5), KHBS (40), KHOG-TV (29), KPOM-TV (24)
Tallahassee, FL-Thomasville, GA	194,800	115	WCTV (6), WTLH (49), WTWC (40), WTXL-TV (27), WVGA (44)
Lafayette, LA	194,600	116	KADN (15), KATC (3), KLFY-TV (10)
Reno, NV	192,800	117	KAME-TV (21), KOLO-TV (8), KREN-TV (27), KRNV (4), KTVN (2)
Tyler-Longview, TX	191,000	118	KETK-TV (56), KFXK (51), KLSB-TV (19), KLTV (7), KTRE-TV (9)

Market	Arbitron ADI TV Households	Rank	Market Area Commercial TV Stations
Columbus, GA	186,200	119	WLTZ (38), WRBL (3), WSWS (66), WTVM (9), WXTX (54)
Eugene, OR	184,100	120	KCBY-TV (11), KEZI (9), KMTR (16), KPIC (4), KVAL-TV (13)
Monroe, LA-El Dorado, AR	182,900	121	KARD (14), KMCT-TV (39), KNOE-TV (8), KTVE (10)
Amarillo, TX	178,100	122	KAMR-TV (4), KCIT (14), KFDA-TV (10), KVIH-TV (12), KVII-TV (7), KVIJ-TV (8)
Macon, GA	176,100	123	WGNM (64), WGXA (24), WMAZ-TV (13), WMGT (41)
Corpus Christi, TX	174,900	124	KII (3), KORO (28), KRIS-TV (6), KZTV (10)
La Crosse-Eau Claire, WI	168,700	125	WEAU-TV (13), WKBT (8), WLAX (25), WQOW-TV (18), WXOW-TV (19)
Yakima, WA	168,200	126	KAPP (35), KEPR-TV (19), KIMA-TV (29), KLEW-TV (3), KNDO (23), KNDU (25), KVEW (42)
Traverse City-Cadillac, MI	166,700	127	WGKI (33), WGTQ (8), WGTU (29), WPBN-TV (7), WTOM-TV (4), WWTV (9), WWUP-TV (10)
Wausau-Rhinelander, WI	166,700	127	WAOW-TV (9), WJFW-TV (12), WSAW-TV (7)
Columbus-Tupelo, MS	165,100	129	WCBI-TV (4), WLOV-TV (27), WTVA (9)
Duluth, MN-Superior, WI	164,400	130	KBJR-TV (6), KDLH (3), WDIO-TV (10), WIRT (13)
Wichita Falls, TX-Lawton, OK	162,900	131	KAUZ-TV (6), KFDX-TV (3), KJTL (18), KSWO-TV (7)
Terre Haute, IN	161,800	132	WBAK-TV (38), WTHI-TV (10), WTWO (2)
Beaumont-Port Arthur, TX	161,200	133	KBMT (12), KFDM-TV (6), KJAC-TV (4)
Binghamton, NY	158,600	134	WBNG-TV (12), WICZ-TV (40), WIMGC-TV (34)
Rockford, IL	157,900	135	WIFR (23), WQRF-TV (39), WREX-TV (13), WTVO (17)
Boise, ID	157,600	136	KBCI-TV (2), KIVI (6), KTRV (12), KTVB (7)
Sioux City, IA	157,300	137	KCAU-TV (9), KMEG (14), KTIV (4)
Topeka, KS	157,300	137	KSNT (27), KTKA-TV (49), WIBW-TV (13)
Chico-Redding, CA	157,200	139	KBCP (30), KCPM (24), KHSL-TV (12), KRCR-TV (7)
Florence, SC	156,100	140	WBTW (13), WGSE (43), WPDE-TV (15)
Bakersfield, CA	155,600	141	KBAK-TV (29), KERO-TV (23), KGET (17), KUZZ-TV (45)
Erie, PA	153,500	142	WETG (66), WICU-TV (12), WJET-TV (24), WSEE-TV (35)
Wheeling, WV-Steubenville, OH	152,800	143	WTOV-TV (9), WTRF-TV (7)
Wilmington, NC	145,600	144	WECT (6), WJKA (26), WWAY (3)
Bluefield-Beckley-Oak Hill, WV	145,500	145	WOAY-TV (4), WVVA (6)
Rochester, MN-Mason City, IA-Austin, MN	143,900	146	KAAL (6), KIMT (3), KTTC (10), KXLT-TV (47)
Minot-Bismarck-Dickinson, ND-Glendive, MT	143,200	147	KBMY (17), KFYR-TV (5), KMCY (14), KMOT (10), KQCD-TV (7), KUMV-TV (8), KXGN-TV (5), KXMA-TV (2), KXMB-TV (12), KXMC-TV (13), KXMD-TV (11)
Odessa-Midland, TX	143,000	148	KMID-TV (2), KMLM (42), KOSA-TV (7), KPEJ (24), KTPX (9), KWAB-TV (4)
Joplin, MO-Pittsburg, KS	142,000	149	KFAA (51), KOAM-TV (7), KODE-TV (12), KSNF (16)
Lubbock, TX	139,700	150	KAMC (28), KCBD-TV (11), KJTV (34), KLBK-TV (13)
Albany, GA	138,000	151	WALB-TV (10), WFXL (31), WSST-TV (55)
Medford, OR	135,400	152	KDKF (31), KDRV (12), KOBI (5), KOTI (2), KTVL (10)
Columbia-Jefferson City, MO	126,900	153	KMIZ (17), KNLJ (25), KOMU-TV (8), KRCG (13)
Clarksburg-Weston, WV	126,300	154	WBOY-TV (12), WDTV (5), WLYJ (46)
Bangor, ME	118,300	155	WABI-TV (5), WLBZ-TV (2), WVII-TV (7)
Quincy, IL-Hannibal, MO	116,000	156	KHQA-TV (7), WGEM-TV (10), WTJR (16)
Biloxi-Gulfport-Pascagoula, MS	115,300	157	WLOX-TV (13), WXXV-TV (25)
Abilene-Sweetwater, TX	113,900	158	KRBC-TV (9), KTAB-TV (32), KTXS-TV (12)
Dothan, AL	105,500	159	WDAU (34), WDHN (18), WTVY (4)
Idaho Falls-Pocatello, ID	105,200	160	KIDK (3), KIFI-TV (8), KPVI (6)
Utica, NY	101,900	161	WFXV (33), WKTV (2), WUTR (20)
Salisbury, MD	95,900	162	WBOC-TV (16), WMDT (47)
Rapid City, SD	92,200	163	KCLO-TV (15), KEVN-TV (7), KHSD-TV (11), KNVV-TV (5), KOTA-TV (3), KSGW-TV (12)
Laurel-Hattiesburg, MS	91,000	164	WDAM-TV (7), WHLT (22)
Gainesville, FL	89,500	165	WCJB (20), WOGX (51)
Alexandria, LA	88,100	166	KALB-TV (5), KLAX-TV (31)
Elmira, NY	84,600	167	WENY-TV (36), WETM-TV (18)
Billings-Hardin, MT	83,900	168	KOUS-TV (4), KTVQ (2), KULR-TV (8), KYUS-TV (3)
Panama City, FL	83,600	169	WJHG-TV (7), WMBB (13), WPGX (28)
Watertown-Carthage, NY	82,800	170	WWNY-TV (7), WWTI (50)
Greenwood-Greenville, MS	82,500	171	WABG-TV (6), WXVT (15)
Jonesboro, AR	77,500	172	KAIT-TV (8)
Lake Charles, LA	76,500	173	KPLC-TV (7), KVHP (29)
Missoula, MT	76,000	174	KCFW-TV (9), KECI-TV (13), KPAX-TV (8), KTMF (23)
Ardmore-Ada, OK	74,700	175	KTEN (10), KXII (12)
Harrisonburg, VA	73,400	176	WHSV-TV (3)
Palm Springs, CA	72,300	177	KESQ-TV (42), KMIR-TV (36)
El Centro, CA-Yuma, AZ	67,400	178	KECY-TV (9), KSWT (13), KYMA (11), XHBC-TV (3)
Meridian, MS	66,500	179	WGBC (30), WTOK-TV (11), WTZH (24)
Grand Junction-Durango, CO	65,700	180	KJCT-TV (8), KREX-TV (5), KREY-TV (10), KREZ-TV (6)
Great Falls, MT	64,600	181	KFBB-TV (5), KRTV (3), KTGF (16)
Jackson, TN	59,300	182	WBBJ-TV (7), WMTU (16)
Tuscaloosa, AL	58,900	183	WCFT-TV (33), WDBB (17)
Marquette, MI	55,000	184	WLUC-TV (6)
Eureka, CA	53,300	185	KAEF (23), KIEM-TV (3), KVIQ-TV (6)
San Angelo, TX	50,600	186	KACB-TV (3), KIDY (6), KLST (8)
Butte, MT	48,300	187	KCTZ (7), KTVM (6), KXLF-TV (4)
St. Joseph, MO	47,400	188	KQTV (2), KTAJ (16)
Bowling Green, KY	47,000	189	WBKO (13)
Anniston, AL	45,600	190	WJSU-TV (40)
Lafayette, IN	44,300	191	WLFI-TV (18)
Cheyenne, WY-Scottsbluff, NE-Sterling, CO	44,200	192	KDUH-TV (4), KGWN-TV (5), KKTU (33), KSTF (10), KTVS (3)
Casper-Riverton, WY	43,900	193	KFNB (20), KFNE (10), KGWC-TV (14), KGWL-TV (5), KGWR-TV (13), KTWO-TV (2)
Hagerstown, MD	43,300	194	WHAG-TV (25), WJAL (68)
Charlottesville, VA	41,600	195	WVIR-TV (29)
Lima, OH	41,600	195	WLIO (35), WTLW (44)
Parkersburg, WV	39,100	197	WTAP-TV (15)
Laredo, TX	37,700	198	KGNS-TV (8), KLDO-TV (27), KVTV (13), XEFE-TV (2)
Zanesville, OH	37,200	199	WHIZ-TV (18)
Twin Falls, ID	30,100	200	KKVI (35), KMVT (11)
Flagstaff, AZ	29,900	201	KNAZ-TV (2)

Television Market Rankings

Market	Arbitron ADI TV Households	Rank	Market Area Commercial TV Stations
Presque Isle, ME	29,000	202	WAGM-TV (8)
Ottumwa, IA-Kirksville, MO	28,700	203	KOIA-TV (15), KTVO (3)
Bend, OR	26,500	204	KTVZ (21)
Victoria, TX	26,700	205	KAVU-TV (25), KVCT (19)
Mankato, MN	23,200	206	KEYC-TV (12)
Helena, MT	19,300	207	KTVH (12)
North Platte, NE	18,100	208	KNOP-TV (2)
Alpena, MI	15,700	209	WBKB-TV (11)

Alphabetical List of TV Markets—Arbitron 1991

Arbitron ADI TV Households Ranking

Market	Rank
Abilene-Sweetwater, TX	158
Albany, GA	151
Albany-Schenectady-Troy, NY	54
Albuquerque, NM	52
Alexandria, LA	166
Alpena, MI	209
Amarillo, TX	122
Anniston, AL	190
Ardmore-Ada, OK	175
Atlanta, GA	12
Augusta, GA	111
Austin, TX	72
Bakersfield, CA	141
Baltimore, MD	22
Bangor, ME	155
Baton Rouge, LA	94
Beaumont-Port Arthur, TX	133
Bend, OR	204
Billings-Hardin, MT	168
Biloxi-Gulfport-Pascagoula, MS	157
Binghamton, NY	134
Birmingham, AL	49
Bluefield-Beckley-Oak Hill, WV	145
Boise, ID	136
Boston, MA	6
Bowling Green, KY	189
Bristol, VA-Kingsport-Johnson City, TN	84
Buffalo, NY	37
Burlington, VT-Plattsburgh, NY	99
Butte, MT	187
Casper-Riverton, WY	193
Cedar Rapids-Waterloo-Dubuque, IA	82
Charleston, SC	106
Charleston-Huntington, WV	50
Charlotte, NC	31
Charlottesville, VA	195
Chattanooga, TN	81
Cheyenne, WY-Scottsbluff, NE-Sterling, CO	192
Chicago, IL	3
Chico-Redding, CA	139
Cincinnati, OH	30
Clarksburg-Weston, WV	154
Cleveland, OH	11
Colorado Springs-Pueblo, CO	101
Columbia, SC	87
Columbia-Jefferson City, MO	153
Columbus, GA	119
Columbus, OH	33
Columbus-Tupelo, MS	129
Corpus Christi, TX	124
Dallas-Fort Worth, TX	7
Davenport, IA-Rock Island-Moline, IL	79
Dayton, OH	51
Denver, CO	19
Des Moines, IA	67
Detroit, MI	8
Dothan, AL	159
Duluth, MN-Superior, WI	130
El Centro, CA-Yuma, AZ	178
El Paso, TX	100
Elmira, NY	167
Erie, PA	142
Eugene, OR	120
Eureka, CA	185
Evansville, IN	92
Fargo, ND	109
Flagstaff, AZ	201
Flint-Saginaw-Bay City, MI	58
Florence, SC	140
Fort Myers-Naples, FL	93
Fort Smith, AR	114
Fort Wayne, IN	102
Fresno-Visalia, CA	59
Gainesville, FL	165
Grand Junction-Durango, CO	180
Grand Rapids-Kalamazoo-Battle Creek, MI	39
Great Falls, MT	181
Green Bay-Appleton, WI	66
Greensboro-Winston Salem-High Point, NC	48
Greenville-New Bern-Washington, NC	95
Greenville-Spartanburg, SC-Asheville, NC	35
Greenwood-Greenville, MS	171
Hagerstown, MD	194
Harrisburg-York-Lancaster-Lebanon, PA	44
Harrisonburg, VA	176
Hartford-New Haven, CT	23
Helena, MT	207
Houston, TX	10
Huntsville-Decatur-Florence, AL	85
Idaho Falls-Pocatello, ID	160
Indianapolis, IN	26
Jackson, MS	88
Jackson, TN	182
Jacksonville, FL	55
Johnstown-Altoona, PA	89
Jonesboro, AR	172
Joplin, MO-Pittsburg, KS	149
Kansas City, MO	29
Knoxville, TN	64
La Crosse-Eau Claire, WI	125
Lafayette, IN	191
Lafayette, LA	116
Lake Charles, LA	173
Lansing, MI	107
Laredo, TX	198
Las Vegas, NV	86
Laurel-Hattiesburg, MS	164
Lexington, KY	73
Lima, OH	195
Lincoln-Hastings-Kearney, NE	98
Little Rock, AR	57
Los Angeles, CA	2
Louisville, KY	47
Lubbock, TX	150
Macon, GA	123
Madison, WI	90
Mankato, MN	206
Marquette, MI	184
McAllen-Brownsville, TX	113
Medford, OR	152
Memphis, TN	38
Meridian, MS	179
Miami, FL	15
Milwaukee, WI	28
Minneapolis-St. Paul, MN	14
Minot-Bismarck-Dickinson, ND-Glendive, MT	147
Missoula, MT	174
Mobile, AL-Pensacola, FL	61
Monroe, LA-El Dorado, AR	121
Montgomery-Selma, AL	105
Nashville, TN	32
New Orleans, LA	36
New York, NY	1
Norfolk-Portsmouth-Newport News-Hampton, VA	43
North Platte, NE	208
Odessa-Midland, TX	148
Oklahoma City, OK	40
Omaha, NE	71
Orlando-Daytona Beach-Melbourne, FL	24
Ottumwa, IA-Kirksville, MO	203
Paducah, KY-Cape Girardeau, MO-Harrisburg-Marion, IL	76
Palm Springs, CA	177
Panama City, FL	169
Parkersburg, WV	197
Peoria-Bloomington, IL	108
Philadelphia, PA	4
Phoenix, AZ	20
Pittsburgh, PA	17
Portland, OR	27
Portland-Poland Spring, ME	70
Presque Isle, ME	202
Providence, RI-New Bedford, MA	45
Quincy, IL-Hannibal, MO	156
Raleigh-Durham, NC	34
Rapid City, SD	163
Reno, NV	117
Richmond, VA	63
Roanoke-Lynchburg, VA	68
Rochester, MN-Mason City, IA-Austin, MN	146
Rochester, NY	74
Rockford, IL	135
Sacramento-Stockton, CA	21
St. Joseph, MO	188
St. Louis, MO	18
Salinas-Monterey, CA	110
Salisbury, MD	162
Salt Lake City, UT	41
San Angelo, TX	186
San Antonio, TX	42
San Diego, CA	25
San Francisco, CA	5
Santa Barbara-Santa Maria-San Luis Obispo, CA	112
Savannah, GA	104
Seattle-Tacoma, WA	16
Shreveport, LA-Texarkana, TX	65
Sioux City, IA	137
Sioux Falls-Mitchell, SD	103
South Bend-Elkhart, IN	77
Spokane, WA	78
Springfield, MA	97
Springfield, MO	82
Springfield-Decatur-Champaign, IL	75
Syracuse, NY	69
Tallahassee, FL-Thomasville, GA	115
Tampa-St. Petersburg, FL	13
Terre Haute, IN	132
Toledo, OH	62
Topeka, KS	137
Traverse City-Cadillac, MI	127
Tucson, AZ	80
Tulsa, OK	56
Tuscaloosa, AL	183
Twin Falls, ID	200
Tyler-Longview, TX	118
Utica, NY	161
Victoria, TX	205
Waco-Temple, TX	96
Washington, DC	9
Watertown-Carthage, NY	170
Wausau-Rhinelander, WI	127
West Palm Beach-Fort Pierce-Vero Beach, FL	46
Wheeling, WV-Steubenville, OH	143
Wichita Falls, TX-Lawton, OK	131
Wichita-Hutchinson, KS	60
Wilkes Barre-Scranton, PA	53
Wilmington, NC	144
Yakima, WA	126
Youngstown, OH	91
Zanesville, OH	199

U.S. Television Stations by Call Letters

As of October 1, 1991 with Channel Numbers in Parentheses.

Call letter assignments to CP holders included. Dagger (†) indicates non-commercial/educational station. Asterisk (*) indicates Construction Permit.

K

KAAL ..... Austin, MN (6)
KAAS-TV ..... Salina, KS (18)
KABB ..... San Antonio, TX (29)
KABC-TV ..... Los Angeles, CA (7)
KABY-TV ..... Aberdeen, SD (9)
KACB-TV ..... San Angelo, TX (3)
†KACV-TV ..... Amarillo, TX (2)
KADE ..... San Luis Opispo, CA (33)
KADN ..... Lafayette, LA (15)
KADY-TV ..... Oxnard, CA (63)
KAEF ..... Arcata, CA (23)
†KAET ..... Phoenix, AZ (8)
†KAFT ..... Fayetteville, AR (13)
KAGL ..... San Bernardino, CA (30)
†KAID ..... Boise, ID (4)
KAII-TV ..... Wailuku, HI (7)
KAIL ..... Fresno, CA (53)
KAIT-TV ..... Jonesboro, AR (8)
KAKE-TV ..... Wichita, KS (10)
†KAKM ..... Anchorage, AK (7)
KALB-TV ..... Alexandria, LA (5)
KAMC ..... Lubbock, TX (28)
KAME-TV ..... Reno, NV (21)
KAMR-TV ..... Amarillo, TX (4)
†KAMU-TV ..... College Station, TX (15)
KAPP ..... Yakima, WA (35)
KARD ..... West Monroe, LA (14)
KARE ..... Minneapolis-St. Paul, MN (11)
KARK-TV ..... Little Rock, AR (4)
KASN ..... Pine Bluff, AR (38)
KATC ..... Lafayette, LA (3)
KATN ..... Fairbanks, AK (2)
KATU ..... Portland, OR (2)
KATV ..... Little Rock, AR (7)
KAUT ..... Oklahoma City, OK (43)
KAUZ-TV ..... Wichita Falls, TX (6)
KAVU-TV ..... Victoria, TX (25)
†KAWB ..... Brainerd, MN (22)
†KAWE ..... Bemidji, MN (9)
KAYU-TV ..... Spokane, WA (28)
†KAZQ ..... Albuquerque, NM (32)

KBAK-TV ..... Bakersfield, CA (29)
*KBBL ..... Big Bear Lake, CA (59)
*KBCB ..... Bellingham, WA (64)
KBCI-TV ..... Boise, ID (2)
KBCP ..... Paradise, CA (30)
†KBDI-TV ..... Broomfield, CO (12)
*KBEH ..... Bellevue, WA (51)
KBFD ..... Honolulu, HI (32)
KBGE ..... Bellevue, WA (33)
†KBHE-TV ..... Rapid City, SD (9)
KBHK-TV ..... San Francisco, CA (44)
KBIM-TV ..... Roswell, NM (10)
†KBIN ..... Council Bluffs, IA (32)
*KBIT ..... Sonora, TX (11)
KBJR-TV .... Duluth, MN-Superior, WI (6)
KBLR ..... Paradise, NV (39)
†KBME ..... Bismarck, ND (3)
KBMT ..... Beaumont, TX (12)
KBMY ..... Bismarck, ND (17)
*KBQE ..... Albuquerque, NM (50)
KBRR ..... Thief River Falls, MN (10)
KBSD-TV ..... Ensign, KS (6)
KBSH-TV ..... Hays, KS (7)
KBSI ..... Cape Girardeau, MO (23)
KBSL-TV ..... Goodland, KS (10)
KBSP-TV ..... Salem, OR (22)
*KBTV ..... Des Moines, IA (63)
KBTX-TV ..... Bryan, TX (3)
KBVO-TV ..... Austin, TX (42)
†KBYU-TV ..... Provo, UT (11)

†KCAH ..... Watsonville, CA (25)
KCAL ..... Los Angeles, CA (9)
KCAN ..... Albion, NE (8)
KCAU-TV ..... Sioux City, IA (9)
KCBA ..... Salinas, CA (35)
KCBD-TV ..... Lubbock, TX (11)
KCBS-TV ..... Los Angeles, CA (2)
KCBY-TV ..... Coos Bay, OR (11)
KCCI-TV ..... Des Moines, IA (8)
KCCO-TV ..... Alexandria, MN (7)
KCCW-TV ..... Walker, MN (12)
KCCZ ..... Cedar City, UT (4)
*†KCDT ..... Coeur d'Alene, ID (26)
KCEC ..... Denver, CO (50)
KCEN-TV ..... Temple-Waco, TX (6)
†KCET ..... Los Angeles, CA (28)
*KCFP ..... Austin, TX (54)
KCFW-TV ..... Kalispell, MT (9)
KCHF ..... Santa Fe, NM (11)
KCIK ..... El Paso, TX (14)
KCIT ..... Amarillo, TX (14)
†KCKA ..... Centralia, WA (15)
KCLO-TV ..... Rapid City, SD (15)
KCMY ..... Sacramento, CA (29)
KCNC-TV ..... Denver, CO (4)
KCNS ..... San Francisco, CA (38)
KCOP ..... Los Angeles, CA (13)
†KCOS ..... El Paso, TX (13)
KCOY-TV ..... Santa Maria, CA (12)
KCPM ..... Chico, CA (24)
KCPQ ..... Tacoma, WA (13)
†KCPT ..... Kansas City, MO (19)
KCRA-TV ..... Sacramento, CA (3)
KCRG-TV ..... Cedar Rapids, IA (9)
†KCSM-TV ..... San Mateo, CA (60)
KCSO ..... Modesto, CA (19)
†KCTF ..... Waco, TX (34)
†KCTS-TV ..... Seattle, WA (9)
KCTV ..... Kansas City, MO (5)
KCTZ ..... Bozeman, MT (7)
*KCVF ..... Portland, OR (40)
†KCWC-TV ..... Lander, WY (4)
KCWT ..... Wenatchee, WA (27)

KDAF ..... Dallas, TX (33)
KDBC-TV ..... El Paso, TX (4)
KDEB-TV ..... Springfield, MO (27)
KDFI-TV ..... Dallas, TX (27)
KDFW-TV ..... Dallas-Fort Worth, TX (4)
†KDIN-TV ..... Des Moines, IA (11)
KDKA-TV ..... Pittsburgh, PA (2)
KDKF ..... Klamath Falls, OR (31)
KDLH ..... Duluth, MN-Superior, WI (3)
KDLO-TV ..... Florence, SD (3)
KDLT ..... Mitchell, SD (5)
KDMD ..... Anchorage, AK (33)
KDNL-TV ..... St. Louis, MO (30)
KUZZ-TV ..... Bakersfield, CA (45)
KDOC-TV ..... Anaheim, CA (56)
KDOR ..... Bartlesville, OK (17)
KDRV ..... Medford, OR (12)
†KDSD-TV ..... Aberdeen, SD (16)
†KDSE ..... Dickinson, ND (9)
KDSM-TV ..... Des Moines, IA (17)
†KDTN ..... Denton, TX (2)
KDTV ..... San Francisco, CA (14)
KDTX-TV ..... Dallas, TX (58)
KDUB-TV ..... Dubuque, IA (40)
KDUH-TV ..... Scottsbluff, NE (4)
KDVR ..... Denver, CO (31)
KECI-TV ..... Missoula, MT (13)
KECY-TV ..... El Centro, CA (9)
†KEDT-TV ..... Corpus Christi, TX (16)
*†KEEF-TV ..... Los Angeles, CA (68)
†KEET ..... Eureka, CA (13)
KELO-TV ..... Sioux Falls, SD (11)
†KEMV ..... Mountain View, AR (6)
KENS-TV ..... San Antonio, TX (5)
†KENW ..... Portales, NM (3)
†KEPB-TV ..... Eugene, OR (28)
KEPR-TV ..... Pasco, WA (19)
†KERA-TV ..... Dallas, TX (13)
KERO-TV ..... Bakersfield, CA (23)
†KESD-TV ..... Brookings, SD (8)
KESQ-TV ..... Palm Springs, CA (42)
†KETA ..... Oklahoma City, OK (13)
†KETC ..... St. Louis, MO (9)
†KETG ..... Arkadelphia, AR (9)
†KETH ..... Houston, TX (14)
KETK-TV ..... Jacksonville, TX (56)
†KETS ..... Little Rock, AR (2)
KETV ..... Omaha, NE (7)
KEVN-TV ..... Rapid City, SD (7)
*KEVU ..... Eugene, OR (34)
KEYC-TV ..... Mankato, MN (12)
KEYT-TV ..... Santa Barbara, CA (3)
KEZI ..... Eugene, OR (9)

KFAA ..... Rogers, AR (51)
KFBB-TV ..... Great Falls, MT (5)
KFBT ..... Las Vegas, NV (33)
KFCB ..... Concord, CA (42)
KFDA-TV ..... Amarillo, TX (10)
KFDM-TV ..... Beaumont, TX (6)
KFDX-TV ..... Wichita Falls, TX (3)
KFMB-TV ..... San Diego, CA (8)
†KFME ..... Fargo, ND (13)
KFNB ..... Casper, WY (20)
KFNE ..... Riverton, WY (10)
KFNR ..... Rawlins, WY (11)
KFOR-TV ..... Oklahoma City, OK (4)
*KFSC ..... Waterloo, IA (22)
KFSM-TV ..... Fort Smith, AR (5)
KFSN-TV ..... Fresno, CA (30)
†KFTL ..... Stockton, CA (64)
KTFO ..... Tulsa, OK (41)
†KFTS ..... Klamath Falls, OR (22)
KFTV ..... Hanford, CA (21)
KFTY ..... Santa Rosa, CA (50)
KFVE ..... Honolulu, HI (5)
KFVS-TV ..... Cape Girardeau, MO (12)
KFWD ..... Fort Worth, TX (52)
KFWU ..... Fort Bragg, CA (8)
KFXK ..... Longview, TX (51)
KFYR-TV ..... Bismarck, ND (5)

KGAN .... Cedar Rapids-Waterloo, IA (2)
KGBT-TV ..... Harlingen, TX (4)
KGET ..... Bakersfield, CA (17)
†KGFE ..... Grand Forks, ND (2)
KGGM-TV ..... Albuquerque, NM (13)
KGIN ..... Grand Island, NE (11)
*KGLB-TV ..... Okmulgee, OK (44)
KGMB ..... Honolulu, HI (9)
KGMD-TV ..... Hilo, HI (9)
KGMV ..... Wailuku, HI (3)
KGNS-TV ..... Laredo, TX (8)
KGO-TV ..... San Francisco, CA (7)
KGSW-TV ..... Albuquerque, NM (14)
†KGTF ..... Agana, GU (12)
KGTV ..... San Diego, CA (10)
KGUN ..... Tucson, AZ (9)
KGW-TV ..... Portland, OR (8)
KGWC-TV ..... Casper, WY (14)
KGWL-TV ..... Lander, WY (5)
KGWN-TV ..... Cheyenne, WY (5)
KGWR-TV ..... Rock Springs, WY (13)

KHAI-TV ..... Honolulu, HI (20)
KHAS-TV ..... Hastings, NE (5)
KHAW-TV ..... Hilo, HI (11)
KHBC-TV ..... Hilo, HI (2)
KHBS ..... Fort Smith, AR (40)
†KHCE ..... San Antonio, TX (23)
*KHCV ..... Seattle, WA (45)
†KHET ..... Honolulu, HI (11)
*KHFI-TV ..... Bryan, TX (28)
KHFT ..... Hobbs, NM (29)
KHGI-TV ..... Kearney, NE (13)
†KHIN ..... Red Oak, IA (36)
†KHNE-TV ..... Hastings, NE (29)
KHNL ..... Honolulu, HI (13)
KHOG-TV ..... Fayetteville, AR (29)
KHON-TV ..... Honolulu, HI (2)
KHOU-TV ..... Houston, TX (11)
KHQ-TV ..... Spokane, WA (6)
KHQA-TV ..... Hannibal, MO (7)
KHSC ..... Ontario, CA (46)
KHSH ..... Alvin, TX (67)
KHSD-TV ..... Lead, SD (11)
KHSL-TV ..... Chico, CA (12)
KHSX ..... Irving, TX (49)
KHTV ..... Houston, TX (39)
KHVO ..... Hilo, HI (13)

KICU-TV ..... San Jose, CA (36)
KIDK ..... Idaho Falls, ID (3)
KIDY ..... San Angelo, TX (6)
KIEM-TV ..... Eureka, CA (3)
KIFI-TV ..... Idaho Falls, ID (8)
KII ..... Corpus Christi, TX (3)
†KIIN-TV ..... Iowa City, IA (12)
KIMA-TV ..... Yakima, WA (29)
KIMO ..... Anchorage, AK (13)
KIMT ..... Mason City, IA (3)
KING-TV ..... Seattle, WA (5)
KINT-TV ..... El Paso, TX (26)
KIRO-TV ..... Seattle, WA (7)
†KISU-TV ..... Pocatello, ID (10)
KITN-TV ..... Minneapolis-St. Paul, MN (29)
†KITU ..... Beaumont, TX (34)
KITV ..... Honolulu, HI (4)
KIVI ..... Nampa, ID (6)
KIVV-TV ..... Lead, SD (5)
†KIXE-TV ..... Redding, CA (9)

KJAC-TV ..... Port Arthur, TX (4)
KJCT-TV ..... Grand Junction, CO (8)
KJEO ..... Fresno, CA (47)
KJLF-TV ..... El Paso, TX (65)
KJMH ..... Burlington, IA (26)
KJNP-TV ..... North Pole, AK (4)
KJRH ..... Tulsa, OK (2)
KJRR ..... Jamestown, ND (7)
KJTL ..... Wichita Falls, TX (18)
KJTV ..... Lubbock, TX (34)
KJUD ..... Juneau, AK (8)
KJWI ..... Jackson, WY (2)

*KKAK ..... Porterville, CA (61)
*KKFT ..... Fort Scott, KS (20)
KKTO ..... Santa Fe, NM (2)
KKTU ..... Cheyenne, WY (33)
KKTV ..... Colorado Springs, CO (11)
KKVI ..... Twin Falls, ID (35)

KLAS-TV ..... Las Vegas, NV (8)
KLAX-TV ..... Alexandria, LA (31)
KLBK-TV ..... Lubbock, TX (13)
KLBY ..... Colby, KS (4)
†KLCS ..... Los Angeles, CA (58)
KLDO-TV ..... Laredo, TX (27)
*KLDT ..... Lake Dallas, TX (55)
†KLEP ..... Newark, AR (17)
KLEW-TV ..... Lewiston, ID (3)
KLFY-TV ..... Lafayette, LA (10)
KLJB-TV ..... Davenport, IA (18)
†KLNE-TV ..... Lexington, NE (3)
KLNO ..... Llano, TX (14)
†KLPA-TV ..... Alexandria, LA (25)
†KLPB-TV ..... Lafayette, LA (24)
†KLRN-TV ..... San Antonio, TX (9)
KLRT ..... Little Rock, AR (16)
†KLRU ..... Austin, TX (18)
KLSB-TV ..... Nacogodoches, TX (19)
KLST ..... San Angelo, TX (8)
†KLTJ ..... Galveston, TX (22)
†KLTL-TV ..... Lake Charles, LA (18)
†KLTM-TV ..... Monroe, LA (13)
†KLTS-TV ..... Shreveport, LA (24)
KLTV ..... Tyler, TX (7)
†KLUJ ..... Harlingen, TX (44)
KLUZ-TV ..... Albuquerque, NM (41)
†KLVX ..... Las Vegas, NV (10)
*KLWY ..... Cheyenne, WY (27)
*KLXO ..... El Centro, CA (7)
KLXV-TV ..... San Jose, CA (65)

KMAU ..... Wailuku, HI (12)
KMBC-TV ..... Kansas City, MO (9)
†KMBH ..... Harlingen, TX (60)
KMCI ..... Lawrence, KS (38)
KMCT-TV ..... West Monroe, LA (39)
KMCY ..... Minot, ND (14)
†KMEB-TV ..... Wailuku, HI (10)
KMEG ..... Sioux City, IA (14)
KMEX-TV ..... Los Angeles, CA (34)
KMGH-TV ..... Denver, CO (7)
KMGT ..... Honolulu, HI (26)
KMID-TV ..... Midland, TX (2)
KMIR-TV ..... Palm Springs, CA (36)
KMIZ ..... Columbia, MO (17)
KMLM ..... Odessa, TX (42)
†KMNE-TV ..... Bassett, NE (7)
*KMNZ ..... Oklahoma City, OK (62)
KMOH-TV ..... Kingman, AZ (6)
KMOL-TV ..... San Antonio, TX (4)
†KMOS-TV ..... Sedalia, MO (6)
KMOT ..... Minot, ND (10)
KMOV ..... St. Louis, MO (4)
KMPH ..... Visalia, CA (26)
*KMPX ..... Decatur, TX (29)
KMSB-TV ..... Tucson, AZ (11)
KMSG-TV ..... Sanger, CA (59)
KMSP-TV ..... Minneapolis-St. Paul, MN (9)
KMSS-TV ..... Shreveport, LA (33)
KMST ..... Monterey, CA (46)
†KMTP-TV ..... San Francisco, CA (32)
KMTR ..... Eugene, OR (16)
KMTV ..... Omaha, NE (3)
KMTZ ..... Coos Bay, OR (23)
KMVT ..... Twin Falls, ID (11)
*KMZS ..... McAllen, TX (48)

KNAT ..... Albuquerque, NM (23)
KNAZ-TV ..... Flagstaff, AZ (2)
KNBC-TV ..... Los Angeles, CA (4)
†KNCT ..... Belton, TX (46)
KNDO ..... Yakima, WA (23)
KNDU ..... Richland, WA (25)
KNLC ..... St. Louis, MO (24)
KNLJ ..... Jefferson City, MO (25)
†KNME-TV ..... Albuquerque, NM (5)
KNMT ..... Portland, OR (24)
KNOE-TV ..... Monroe, LA (8)
KNOP-TV ..... North Platte, NE (2)
†KNPB ..... Reno, NV (5)
KNRR ..... Pembina, ND (12)
KNSD ..... San Diego, CA (39)
KNTV ..... San Jose, CA (11)
*KNWS-TV ..... Katy, TX (51)
†KNXT ..... Visalia, CA (49)
KNXV-TV ..... Phoenix, AZ (15)

KOAA-TV ..... Pueblo, CO (5)
†KOAB-TV ..... Bend, OR (3)
†KOAC-TV ..... Corvallis, OR (7)
KOAM-TV ..... Pittsburg, KS (7)
KOAT-TV ..... Albuquerque, NM (7)
*KOAV ..... Gallup, NM (3)
KOB-TV ..... Albuquerque, NM (4)
KOBF ..... Farmington, NM (12)
KOBI ..... Medford, OR (5)
KOBR ..... Roswell, NM (8)
KOCB ..... Oklahoma City, OK (34)
†KOCE-TV .... Huntington Beach, CA (50)
KOCO-TV ..... Oklahoma City, OK (5)
KOCR ..... Cedar Rapids, IA (28)
†KOCV-TV ..... Odessa, TX (36)
KODE-TV ..... Joplin, MO (12)
†KOED-TV ..... Tulsa, OK (11)
†KOET ..... Eufaula, OK (3)
*KOFF ..... Omaha, NE (54)
KOFY-TV ..... San Francisco, CA (20)
KOGG ..... Wailuku, HI (15)
KOIA-TV ..... Ottumwa, IA (15)
KOIN-TV ..... Portland, OR (6)
KOKH-TV ..... Oklahoma City, OK (25)
KOKI-TV ..... Tulsa, OK (23)
KOLD-TV ..... Tucson, AZ (13)
KOLN ..... Lincoln, NE (10)
KOLO-TV ..... Reno, NV (8)
KOLR ..... Springfield, MO (10)
KOMO-TV ..... Seattle, WA (4)
KOMU-TV ..... Columbia, MO (8)
*KONG-TV ..... Everett, WA (16)
†KOOD ..... Hays, KS (9)
KOOG-TV ..... Ogden, UT (30)
†KOPB-TV ..... Portland, OR (10)
KORO ..... Corpus Christi, TX (28)
KOSA-TV ..... Odessa, TX (7)
KOTA-TV ..... Rapid City, SD (3)
KOTI ..... Klamath Falls, OR (2)
KOTV ..... Tulsa, OK (6)
KOUS-TV ..... Hardin, MT (4)
KOVR ..... Stockton, CA (13)
†KOZJ ..... Joplin, MO (26)
†KOZK ..... Springfield, MO (21)

KPAX-TV ..... Missoula, MT (8)
KPAZ-TV ..... Phoenix, AZ (21)
†KPBS ..... San Diego, CA (15)
KPDX ..... Vancouver, WA (49)
KPEJ ..... Odessa, TX (24)
KPHO-TV ..... Phoenix, AZ (5)
KPIC ..... Roseburg, OR (4)
KPIX ..... San Francisco, CA (5)
KPLC-TV ..... Lake Charles, LA (7)
KPLO-TV ..... Reliance, SD (6)
KPLR-TV ..... St. Louis, MO (11)
†KPNE-TV ..... North Platte, NE (9)
*KPNP ..... Pullman, WA (24)
KPNX ..... Phoenix-Mesa, AZ (12)
KPOB-TV ..... Poplar Bluff, MO (15)
*KPOL ..... Tucson, AZ (40)
KPOM-TV ..... Fort Smith, AR (24)
*KPQC ..... Omaha, NE (15)
*KPQD ..... Billings, MT (6)
KPRC-TV ..... Houston, TX (2)
KPRY-TV ..... Pierre, SD (4)
†KPSD-TV ..... Eagle Butte, SD (13)
KPST-TV ..... Vallejo, CA (66)
KPTM ..... Omaha, NE (42)
†KPTS ..... Wichita, KS (8)
KPTV ..... Portland, OR (12)
KPVI ..... Pocatello, ID (6)

KQCD-TV ..... Dickinson, ND (7)
*†KQCT ..... Davenport, IA (36)
†KQED ..... San Francisco, CA (9)
†KQSD-TV ..... Lowry, SD (11)
KQTV ..... St. Joseph, MO (2)

KRBC-TV ..... Abilene, TX (9)
KRBK-TV ..... Sacramento, CA (31)
*KRBR ..... Duluth, MN (21)
KRCA ..... Riverside, CA (62)
†KRCB-TV ..... Cotati, CA (22)
KRCG ..... Jefferson City, MO (13)
KRCR-TV ..... Redding, CA (7)
KRDO-TV .... Colorado Springs, CO (13)
KREG-TV ..... Glenwood Springs, CO (3)
KREM-TV ..... Spokane, WA (2)
KREN-TV ..... Reno, NV (27)
KREX-TV ..... Grand Junction, CO (5)
KREY-TV ..... Montrose, CO (10)
KREZ-TV ..... Durango, CO (6)
KRGV-TV ..... Weslaco, TX (5)
†KRIN ..... Waterloo, IA (32)
KRIS-TV ..... Corpus Christi, TX (6)
KRIV ..... Houston, TX (26)
KRLR ..... Las Vegas, NV (21)
†KRMA-TV ..... Denver, CO (6)
†KRNE-TV ..... Merriman, NE (12)
KRNV ..... Reno, NV (4)
KRON-TV ..... San Francisco, CA (4)
KRPV ..... Roswell, NM (27)
KRRT ..... Kerrville, TX (35)
KRTV ..... Great Falls, MT (3)
KRTW ..... Baytown, TX (57)
KRWF ..... Redwood Falls, MN (43)
†KRWG-TV ..... Las Cruces, NM (22)
*KRZB-TV ..... Hot Springs, AR (26)

KSAS-TV ..... Wichita, KS (24)
KSAT-TV ..... San Antonio, TX (12)
KSAX ..... Alexandria, MN (42)
KSBI ..... Oklahoma City, OK (52)
KSBS-TV .... Steamboat Springs, CO (24)
KSBW ..... Salinas, CA (8)
KSBY-TV ..... San Luis Obispo, CA (6)
KSCH-TV ..... Stockton, CA (58)
†KSCE ..... El Paso, TX (38)
KSCI ..... San Bernardino, CA (18)
*KSDI ..... Clovis, CA (43)
KSOK ..... St. Louis, MO (5)
KSEE ..... Fresno, CA (24)
KSFY-TV ..... Sioux Falls, SD (13)
KSGW-TV ..... Sheridan, WY (12)
KSHB-TV ..... Kansas City, MO (41)
†KSIN ..... Sioux City, IA (27)
*KSKN ..... Spokane, WA (22)
KSL-TV ..... Salt Lake City, UT (5)
KSLA-TV ..... Shreveport, LA (12)
KSMO-TV ..... Kansas City, MO (62)
†KSMQ-TV ..... Austin, MN (15)
KSMS-TV .... Salinas-Monterey, CA (67)
KSNB-TV ..... Superior, NE (4)
KSNC ..... Great Bend, KS (2)
KSNF ..... Joplin, MO (16)
KSNG ..... Garden City, KS (11)
KSNK ..... McCook, NE (8)
KSNT ..... Topeka, KS (27)
KSNW ..... Wichita, KS (3)
KSPR ..... Springfield, MO (33)
†KSPS-TV ..... Spokane, WA (7)
†KSRE ..... Minot, ND (6)
KSTF ..... Scottsbluff, NE (10)
KSTP-TV ..... Minneapolis-St. Paul, MN (5)
KSTS ..... San Jose, CA (48)
KSTU ..... Salt Lake City, UT (13)
*KSTV-TV ..... Ventura, CA (57)
KSTW ..... Tacoma, WA (11)
†KSWK ..... Lakin, KS (3)
KSWO-TV ..... Lawton, OK (7)
KSWT ..... Yuma, AZ (13)
†KSYS ..... Medford, OR (8)

KTAB-TV ..... Abilene, TX (32)
KTAJ ..... St. Joseph, MO (16)
KTAL-TV ..... Shreveport, LA-Texarkana, TX (6)
KTBC-TV ..... Austin, TX (7)
KTBN-TV ..... Santa Ana, CA (40)
KTBO-TV ..... Oklahoma City, OK (14)
KTBS-TV ..... Shreveport, LA (3)
KTBW-TV ..... Tacoma, WA (20)
KTBY ..... Anchorage, AK (4)
†KTCA-TV ..... St. Paul, MN (2)
†KTCI-TV ..... St. Paul, MN (17)
*KTDA ..... Lawton, OK (45)
†KTEH ..... San Jose, CA (54)
†KTEJ ..... Jonesboro, AR (19)
KTEN ..... Ada, OK (10)
KTFH ..... Conroe, TX (49)
KTGF ..... Great Falls, MT (16)
KTGM ..... Tamuning, GU (14)
KTHI-TV ..... Fargo, ND (11)
KTHV ..... Little Rock, AR (11)
†KTIN ..... Fort Dodge, IA (21)
KTIV ..... Sioux City, IA (4)
KTKA-TV ..... Topeka, KS (49)
KTLA ..... Los Angeles, CA (5)
KTMA-TV ..... Minneapolis-St. Paul, MN (23)
KTMD ..... Galveston, TX (48)
KTMF ..... Missoula, MT (23)
*KTMW ..... Caldwell, ID (9)
†KTNE-TV ..... Alliance, NE (13)
KTNL ..... Sitka, AK (13)
KTNV ..... Las Vegas, NV (13)
†KTNW ..... Richland, WA (31)
†KTOO-TV ..... Juneau, AK (3)
†KTPS ..... Tacoma, WA (28)
KTPX ..... Odessa-Monahans, TX (9)
KTRE-TV ..... Lufkin, TX (9)
KTRK-TV ..... Houston, TX (13)
KTRV ..... Nampa, ID (12)
†KTSC ..... Pueblo, CO (8)
†KTSD-TV ..... Pierre, SD (10)
KTSF ..... San Francisco, CA (26)
KTSM-TV ..... El Paso, TX (9)
KTSP-TV ..... Phoenix, AZ (10)
KTTC ..... Rochester, MN (10)
KTTM ..... Huron, SD (12)
KTTU-TV ..... Tucson, AZ (18)
KTTV ..... Los Angeles, CA (11)
KTTW ..... Sioux Falls, SD (17)
KTTY ..... San Diego, CA (69)
KTUL-TV ..... Tulsa, OK (8)
KTUU-TV ..... Anchorage, AK (2)
KTVA ..... Anchorage, AK (11)
KTVB ..... Boise, ID (7)
*KTVC ..... Cedar Rapids, IA (48)
KTVD ..... Denver, CO (20)
KTVE .... El Dorado, AR-Monroe, LA (10)
KTVF ..... Fairbanks, AK (11)
*KTVG ..... Grand Island, NE (17)
KTVH ..... Helena, MT (12)
KTVI ..... St. Louis, MO (2)
*KTVJ ..... Boulder, CO (14)
KTVK ..... Phoenix, AZ (3)
KTVL ..... Medford, OR (10)
KTVM ..... Butte, MT (6)
KTVN ..... Reno, NV (2)
KTVO ..... Kirksville, MO-Ottumwa, IA (3)
KTVQ ..... Billings, MT (2)
†KTVR ..... La Grande, OR (13)
KTVS ..... Sterling, CO (3)
KTVT ..... Fort Worth, TX (11)
KTVU ..... Oakland, CA (2)
KTVW-TV ..... Phoenix, AZ (33)
KTVX ..... Salt Lake City, UT (4)
KTVZ ..... Bend, OR (21)
KTWO-TV ..... Casper, WY (2)
†KTWU ..... Topeka, KS (11)
KTXA ..... Fort Worth, TX (21)
KTXH ..... Houston, TX (20)
KTXL ..... Sacramento, CA (40)
KTXS-TV ..... Sweetwater, TX (12)
†KTXT-TV ..... Lubbock, TX (5)
KTZZ-TV ..... Seattle, WA (22)

†KUAC-TV ..... Fairbanks, AK (9)
KUAM-TV ..... Agana, GU (8)
†KUAS-TV ..... Tucson, AZ (27)
†KUAT-TV ..... Tucson, AZ (6)
KUBD ..... Denver, CO (59)
†KUED ..... Salt Lake City, UT (7)
†KUHT ..... Houston, TX (8)
†KUID-TV ..... Moscow, ID (12)
†KULC ..... Ogden, UT (9)
KULR-TV ..... Billings, MT (8)
KUMV-TV ..... Williston, ND (8)
†KUON-TV ..... Lincoln, NE (12)
KUPK-TV ..... Garden City, KS (13)
KUSA-TV ..... Denver, CO (9)
†KUSD-TV ..... Vermillion, SD (2)

*KUSG ..... St. George, UT (12)
KUSI-TV ..... San Diego, CA (51)
KUSK ..... Prescott, AZ (7)
†KUSM ..... Bozeman, MT (9)
KUTF ..... Salem, OR (32)
KUTP ..... Phoenix, AZ (45)
KUTV ..... Salt Lake City, UT (2)
KUVN ..... Garland, TX (23)

KVAL-TV ..... Eugene, OR (13)
KVAW ..... Eagle Pass, TX (16)
KVBC ..... Las Vegas, NV (3)
*KVBM-TV ..... Minneapolis, MN (45)
†KVCR-TV ..... San Bernardino, CA (24)
KVCT ..... Victoria, TX (19)
KVDA ..... San Antonio, TX (60)
KVEA ..... Corona, CA (52)
KVEO ..... Brownsville, TX (23)
KVEW ..... Kennewick, WA (42)
KVHF ..... Kailua-Kona, HI (6)
KVHP ..... Lake Charles, LA (29)
KVIA-TV ..... El Paso, TX (7)
†KVIE ..... Sacramento, CA (6)
KVIH-TV ..... Clovis, NM (12)
KVII-TV ..... Amarillo, TX (7)
KVJJ-TV ..... Sayre, OK (8)
KVIQ-TV ..... Carlsbad, NM (6)
KVIQ-TV ..... Eureka, CA (6)
*KVMD ..... Twentynine Palms, CA (31)
*KVME ..... Billings, MT (20)
*KVMG ..... Merced, CA (51)
KVOA-TV ..... Tucson, AZ (4)
KVOS-TV ..... Bellingham, WA (12)
†KVPT ..... Fresno, CA (18)
*KVPY ..... Flagstaff, AZ (9)
KVRR ..... Fargo, ND (15)
KVTN ..... Pine Bluff, AR (25)
KVTV ..... Laredo, TX (13)
KVUE-TV ..... Austin, TX (24)
*KVUT ..... Little Rock, AR (42)
KVVU-TV ..... Henderson, NV (5)
KVVT ..... Barstow, CA (64)

KWAB-TV ..... Big Spring, TX (4)
†KWBI-TV ..... Denver, CO (41)
KWCH-TV ..... Hutchinson, KS (12)
†KWCM-TV ..... Appleton, MN (10)
*KWCV ..... Wichita, KS (33)
†KWET ..... Cheyenne, OK (12)
*†KWEW ..... Coalinga, CA (27)
KWEX-TV ..... San Antonio, TX (41)
KWGN-TV ..... Denver, CO (2)
KWHB ..... Tulsa, OK (47)
KWHD ..... Castle Rock, CO (53)
KWHE ..... Honolulu, HI (14)
KWHH ..... Hilo, HI (14)
*KWHM ..... Wailuku, HI (21)
KWHY-TV ..... Los Angeles, CA (22)
KWKT ..... Waco, TX (44)
*KWLB ..... Shreveport, LA (45)
KWNB-TV ..... Hayes Center, NE (6)
KWNM-TV ..... Silver City, NM (10)
*KWOK ..... Novato, CA (68)
KWQC-TV ..... Davenport, IA (6)
†KWSE ..... Williston, ND (4)
†KWSU-TV ..... Pullman, WA (10)
KWTV ..... Oklahoma City, OK (9)
KWTX-TV ..... Waco, TX (10)
KWWL ..... Waterloo, IA (7)

KXAN-TV ..... Austin, TX (36)
KXAS-TV ..... Fort Worth, TX (5)
KXGN-TV ..... Glendive, MT (5)
*KXGR ..... Green Valley, AZ (46)
KXII ..... Ardmore, OK (12)
KXIV ..... Salt Lake City, UT (14)
KXJB-TV ..... Valley City, ND (4)
KXLF-TV ..... Butte, MT (4)
KXLI ..... St. Cloud, MN (41)
KXLN-TV ..... Rosenberg, TX (45)
*KXLT-TV ..... Rochester, MN (47)
KXLY-TV ..... Spokane, WA (4)
KXMA-TV ..... Dickinson, ND (2)
KXMB-TV ..... Bismarck, ND (12)
KXMC-TV ..... Minot, ND (13)
KXMD-TV ..... Williston, ND (11)
†KXNE-TV ..... Norfolk, NE (19)
†KXON-TV ..... Claremore, OK (35)
KXRM-TV .... Colorado Springs, CO (21)
KXTV ..... Sacramento, CA (10)
KXTX-TV ..... Dallas, TX (39)
KXXV ..... Waco, TX (25)

KYMA ..... Yuma, AZ (11)
KYES ..... Anchorage, AK (5)
KYFC ..... Kansas City, MO (50)
†KYIN ..... Mason City, IA (24)
†KYNE-TV ..... Omaha, NE (26)
KYTV ..... Springfield, MO (3)
†KYUK-TV ..... Bethel, AK (4)
KYUS-TV ..... Miles City, MT (3)
†KYVE ..... Yakima, WA (47)
KYW-TV ..... Philadelphia, PA (3)

*KZAR-TV ..... Provo, UT (16)
KZIA ..... Las Cruces, NM (48)
*KZJB ..... Newton, IA (39)
*KZJC ..... Flagstaff, AZ (4)
*KZJG ..... Longmont, CO (25)
*KZJL ..... Houston, TX (61)
†KZSD-TV ..... Martin, SD (8)
KZTV ..... Corpus Christi, TX (10)

W

WAAP ..... Burlington, NC (16)
WAAY-TV ..... Huntsville, AL (31)
WABC-TV ..... New York, NY (7)
WABG-TV ..... Greenwood, MS (6)
WABI-TV ..... Bangor, ME (5)
WABM ..... Birmingham, AL (68)
†WABW-TV ..... Pelham, GA (14)
WACH ..... Columbia, SC (57)
*WACI ..... Atlantic City, NJ (62)
†WACS-TV ..... Dawson, GA (25)
WACX ..... Leesburg, FL (55)
WADL ..... Mount Clemens, MI (38)
WAFB ..... Baton Rouge, LA (9)
WAFF ..... Huntsville-Decatur, AL (48)
WAGA-TV ..... Atlanta, GA (5)
WAGM-TV ..... Presque Isle, ME (8)
WAGT ..... Augusta, GA (26)
†WAIQ ..... Montgomery, AL (26)
*WAJM-TV ..... Palatka, FL (63)
WAKA ..... Selma, AL (8)
WAKC-TV ..... Akron, OH (23)
WALA-TV ..... Mobile, AL (10)
WALB-TV ..... Albany, GA (10)
WAND ..... Decatur, IL (17)
WANE-TV ..... Fort Wayne, IN (15)
WADW-TV ..... Wausau, WI (9)
WAPA-TV ..... San Juan, PR (4)
WAPT ..... Jackson, MS (16)
WAQP ..... Saginaw, MI (49)
WASV-TV ..... Asheville, NC (62)
*†WATC ..... Atlanta, GA (57)
WATE-TV ..... Knoxville, TN (6)
WATL ..... Atlanta, GA (36)
WATM-TV ..... Altoona, PA (23)
WAVE ..... Louisville, KY (3)
WAVY-TV ..... Portsmouth, VA (10)
*WAWD ..... Fort Walton Beach, FL (58)
WAWS-TV ..... Jacksonville, FL (30)
WAXA ..... Anderson, SC (40)
WAYK ..... Melbourne, FL (56)
WAYQ ..... Daytona Beach, FL (26)

WBAK-TV ..... Terre Haute, IN (38)
WBAL-TV ..... Baltimore, MD (11)
WBAY-TV ..... Green Bay, WI (2)
WBBH-TV ..... Fort Myers, FL (20)
WBBJ-TV ..... Jackson, TN (7)
WBBM-TV ..... Chicago, IL (2)
WBFF ..... Baltimore, MD (45)
WBFS-TV ..... Miami, FL (33)
†WBGU-TV ..... Bowling Green, OH (27)
WBHS ..... Tampa, FL (50)
†WBIQ ..... Birmingham, AL (10)
WBIR-TV ..... Knoxville, TN (10)
WBKB-TV ..... Alpena, MI (11)
WBKO ..... Bowling Green, KY (13)
WBMG ..... Birmingham, AL (42)
WBNA ..... Louisville, KY (21)
WBNB-TV ..... Charlotte Amalie, VI (10)
WBNG-TV ..... Binghamton, NY (12)
WBNS-TV ..... Columbus, OH (10)
WBNX-TV ..... Akron, OH (55)
WBOC-TV ..... Salisbury, MD (16)
WBOY-TV ..... Clarksburg, WV (12)
WBPH-TV ..... Bethlehem, PA (60)
†WBRA-TV ..... Roanoke, VA (15)
WBRC-TV ..... Birmingham, AL (6)
WBRE-TV ..... Wilkes-Barre, PA (28)
WBRZ ..... Baton Rouge, LA (2)
WBSF ..... Melbourne, FL (43)
WBSG-TV ..... Brunswick, GA (21)
WBSV-TV ..... Venice, FL (62)
WBSX ..... Ann Arbor, MI (31)
WBTV ..... Charlotte, NC (3)
WBTW ..... Florence, SC (13)
WBUY ..... Holly Springs, MS (40)
WBZ-TV ..... Boston, MA (4)

WCAU-TV ..... Philadelphia, PA (10)
WCAX-TV ..... Burlington, VT (3)
†WCBB ..... Augusta, ME (10)
WCBD-TV ..... Charleston, SC (2)
WCBI-TV ..... Columbus, MS (4)
WCBS-TV ..... New York, NY (2)
WCCB ..... Charlotte, NC (18)
*WCCL ..... New Orleans, LA (49)
WCCO-TV ..... Minneapolis, MN (4)
WCCU ..... Urbana, IL (27)
WCCV-TV ..... Arecibo, PR (54)
WCDC ..... Adams, MA (19)
WCEE ..... Mount Vernon, IL (13)
†WCES-TV ..... Wrens, GA (20)
†WCET ..... Cincinnati, OH (48)
†WCEU ..... New Smyrna Beach, FL (15)
WCFC-TV ..... Chicago, IL (38)
†WCFE-TV ..... Plattsburgh, NY (57)
WCFN ..... Springfield, IL (49)
WCFT-TV ..... Tuscaloosa, AL (33)
WCGV-TV ..... Milwaukee, WI (24)
WCHS-TV ..... Charleston, WV (8)
WCIA ..... Champaign, IL (3)
†WCIQ ..... Mt. Cheaha State Park, AL (7)
WCIU-TV ..... Chicago, IL (26)
WCIV ..... Charleston, SC (4)
WCIX ..... Miami, FL (6)
WCJB ..... Gainesville, FL (20)
WCLF ..... Clearwater, FL (22)
WCLJ ..... Bloomington, IN (42)
†WCLP-TV ..... Chatsworth, GA (18)
WCMH ..... Columbus, OH (4)
†WCML-TV ..... Alpena, MI (6)
†WCMU-TV ..... Mount Pleasant, MI (14)
†WCMV ..... Cadillac, MI (27)
†WCMW ..... Manistee, MI (21)
WCNC-TV ..... Charlotte, NC (36)
†WCNY-TV ..... Syracuse, NY (24)
*WCOM ..... Mansfield, OH (68)
WCOV-TV ..... Montgomery, AL (20)
†WCPB ..... Salisbury, MD (28)
WCPO-TV ..... Cincinnati, OH (9)
WCPX-TV ..... Orlando, FL (6)
*WCRD ..... Myrtle Beach, SC (32)
WCSC-TV ..... Charleston, SC (5)
WCSH-TV ..... Portland, ME (6)
†WCTE ..... Cookeville, TN (22)
WCTI ..... New Bern, NC (12)
WCTV ..... Tallahassee, FL-Thomasville, GA (6)
WCVB-TV ..... Boston, MA (5)
†WCVE-TV ..... Richmond, VA (23)
†WCVN ..... Covington, KY (54)
†WCVW ..... Richmond, VA (57)
*WCVX ..... Vineyard Haven, MA (58)
WCYB-TV ..... Bristol, VA (5)

WDAF-TV ..... Kansas City, MO (4)
WDAM-TV ..... Laurel, MS (7)
WDAU ..... Ozark, AL (34)
WDAY-TV ..... Fargo, ND (6)
WDAZ-TV ..... Devils Lake, ND (8)
WDBB ..... Tuscaloosa, AL (17)
WDBD ..... Jackson, MS (40)
WDBJ ..... Roanoke, VA (7)
WDCA-TV ..... Washington, DC (20)
†WDCN ..... Nashville, TN (8)
†WDCO-TV ..... Cochran, GA (29)
WDEF-TV ..... Chattanooga, TN (12)
WDHN ..... Dothan, AL (18)
WDIO-TV ..... Duluth, MN (10)
†WDIQ ..... Dozier, AL (2)
WDIV ..... Detroit, MI (4)
WDJT-TV ..... Milwaukee, WI (58)
*WDKA ..... Paducah, KY (49)
WDKY-TV ..... Danville, KY (56)
WDLI ..... Canton, OH (17)
†WDPB ..... Seaford, DE (64)
WDRB-TV ..... Louisville, KY (41)
*WDRU ..... Bunnell, FL (58)
†WDSE-TV ..... Duluth, MN (8)
WDSI-TV ..... Chattanooga, TN (61)
WDSU-TV ..... New Orleans, LA (6)
WDTN ..... Dayton, OH (2)
WDTV ..... Weston, WV (5)
WDWL ..... Bayamon, PR (36)
*WDZE ..... Carolina, PR (52)
WDZL ..... Miami, FL (39)

†WEAO ..... Akron, OH (49)
WEAR-TV ..... Pensacola, FL (3)
WEAU-TV ..... Eau Claire, WI (13)
†WEBA-TV ..... Allendale, SC (14)
WECN ..... Naranjito, PR (64)
WECT ..... Wilmington, NC (6)
*†WEDB-TV ..... Berlin, NH (40)
†WEDH ..... Hartford, CT (24)
†WEDN ..... Norwich, CT (53)
†WEDU ..... Tampa, FL (3)
†WEDW ..... Bridgeport, CT (49)
†WEDY ..... New Haven, CT (65)
WEEK-TV ..... Peoria, IL (25)
WEFC ..... Roanoke, VA (38)
WEHS ..... Aurora, IL (60)
WEHT ..... Evansville, IN (25)
†WEIQ ..... Mobile, AL (42)
†WEIU-TV ..... Charleston, IL (51)
WEJC ..... Lexington, NC (20)
†WEKW-TV ..... Keene, NH (52)
*WELF ..... Dalton, GA (23)
*†WELU ..... Aguadilla, PR (32)
WEMT ..... Greeneville, TN (39)
†WENH ..... Durham, NH (11)
WENY-TV ..... Elmira, NY (36)
WESH ..... Daytona Beach, FL (2)
†WETA-TV ..... Washington, DC (26)
WETG ..... Erie, PA (66)
†WETK ..... Burlington, VT (33)
WETM-TV ..... Elmira, NY (18)
WEVU ..... Naples, FL (26)
WEVV ..... Evansville, IN (44)
*WEUX ..... Chippewa Falls, WI (48)
WEWS ..... Cleveland, OH (5)
WEYI-TV ..... Saginaw, MI (25)
*WEYS ..... Key West, FL (22)

WFAA-TV ..... Dallas, TX (8)
WFCT ..... Fayetteville, NC (62)
*WFDG ..... New Bedford, MA (28)
WFFT-TV ..... Fort Wayne, IN (55)
WFGX ..... Fort Walton Beach, FL (35)
WFHL ..... Decatur, IL (23)
WFIE-TV ..... Evansville, IN (14)
*WFIL ..... Florence, SC (21)
†WFIQ ..... Florence, AL (36)
WFLA-TV ..... Tampa, FL (8)
WFLD ..... Chicago, IL (32)
WFLI-TV ..... Cleveland, TN (53)
WFLX ..... West Palm Beach, FL (29)
*†WFME-TV ..... West Milford, NJ (66)
WFMJ-TV ..... Youngstown, OH (21)
WFMY-TV ..... Greensboro, NC (2)
WFMZ-TV ..... Allentown, PA (69)
†WFPT ..... Frederick, MD (62)
WFRV-TV ..... Green Bay, WI (5)
WFSB ..... Hartford, CT (3)
†WFSG ..... Panama City, FL (56)
†WFSU-TV ..... Tallahassee, FL (11)
WFTS ..... Tampa, FL (28)

The Silver Anniversary 25th Edition . . .

the 1991 Cable & Station Coverage Atlas

Your source for complete, accurate . . .

- Grade B Contour Maps
- 35- and 55-mile Zone Maps
- Maps Showing Locations of Cable Systems
- Listings of all cable communities—state-by-state, county-by-county—with operator's company name and phone number . . . TO HELP YOU DEAL WITH SYNDEX!
- Listings of all operating television stations by market—with licensee names, call letters, affiliation and phone number.

The **1991 Cable & Station Coverage Atlas** allows you to obtain *quick, current, exact* information about cable system and TV station signal distribution and coverage. In one convenient source. At your fingertips!

ORDER YOUR COPIES TODAY!

Warren Publishing, Inc.
2115 Ward Court, N.W.
Washington, D.C. 20037
PHONE: (202) 872-9200 • FAX: (202) 293-3435

If you would like more information about the **Cable & Station Coverage Atlas** call our circulation department collect at **202-872-9200.**

WFTV ..... Orlando, FL (9)
WFTX ..... Cape Coral, FL (36)
WFTY ..... Washington, DC (50)
†WFUM ..... Flint, MI (28)
†WFWA ..... Fort Wayne, IN (39)
WFXG ..... Augusta, GA (54)
WFXI ..... Morehead City, NC (8)
WFXL ..... Albany, GA (31)
WFXT ..... Boston, MA (25)
WFXV ..... Utica, NY (33)
†WFYI ..... Indianapolis, IN (20)

WGAL ..... Lancaster, PA (8)
WGBA ..... Green Bay, WI (26)
WGBC ..... Meridian, MS (30)
†WGBH-TV ..... Boston, MA (2)
WGBO-TV ..... Joliet, IL (66)
WGBS-TV ..... Philadelphia, PA (57)
†WGBX-TV ..... Boston, MA (44)
†WGBY-TV ..... Springfield, MA (57)
WGCB-TV ..... Red Lion, PA (49)
WGEM-TV ..... Quincy, IL (10)
*WGFL ..... High Springs, FL (53)
WGGB-TV ..... Springfield, MA (40)
WGGN-TV ..... Sandusky, OH (52)
WGGS-TV ..... Greenville, SC (16)
WGGT ..... Greensboro, NC (48)
WGHP-TV ..... High Point, NC (8)
†WGIQ ..... Louisville, AL (43)
WGKI ..... Cadillac, MI (33)
WGMB ..... Baton Rouge, LA (44)
WGME-TV ..... Portland, ME (13)
WGN-TV ..... Chicago, IL (9)
WGNM ..... Macon, GA (64)
WGNO ..... New Orleans, LA (26)
WGNT ..... Portsmouth, VA (27)
WGNX ..... Atlanta, GA (46)
WGOT ..... Merrimack, NH (60)
WGPR-TV ..... Detroit, MI (62)
†WGPT ..... Oakland, MD (36)

WGRB ..... Campbellsville, KY (34)
WGRZ-TV ..... Buffalo, NY (2)
WGSE ..... Myrtle Beach, SC (43)
†WGTE-TV ..... Toledo, OH (30)
WGTQ ..... Sault Ste. Marie, MI (8)
WGTU ..... Traverse City, MI (29)
†WGTV ..... Athens, GA (8)
*WGTW ..... Burlington, NJ (48)
†WGVK ..... Kalamazoo, MI (52)
†WGVU-TV ..... Grand Rapids, MI (35)
WGXA ..... Macon, GA (24)

†WHA-TV ..... Madison, WI (21)
WHAG-TV ..... Hagerstown, MD (25)
WHAI-TV ..... Bridgeport, CT (43)
WHAS-TV ..... Louisville, KY (11)
WHBF-TV ..... Rock Island, IL (4)
*WHBI ..... Lake Worth, FL (67)
WHBQ-TV ..... Memphis, TN (13)
WHBR ..... Pensacola, FL (33)
*WHCT-TV ..... Hartford, CT (18)
WHDH-TV ..... Boston, MA (7)
WHEC-TV ..... Rochester, NY (10)
†WHED-TV ..... Hanover, NH (15)
WHFT ..... Miami, FL (45)
WHIO-TV ..... Dayton, OH (7)
†WHIQ ..... Huntsville, AL (25)
WHIZ-TV ..... Zanesville, OH (18)
WHKE ..... Kenosha, WI (55)
WHKY-TV ..... Hickory, NC (14)
†WHLA-TV ..... La Crosse, WI (31)
WHLL ..... Worcester, MA (27)
WHLT ..... Hattiesburg, MS (22)
WHMB-TV ..... Indianapolis, IN (40)
†WHMC ..... Conway, SC (23)
WHME-TV ..... South Bend, IN (46)
†WHMM ..... Washington, DC (32)
WHNS ..... Asheville, NC (21)
WHNT-TV ..... Huntsville, AL (19)
WHO-TV ..... Des Moines, IA (13)

WHOA-TV ..... Montgomery, AL (32)
WHOI ..... Peoria, IL (19)
WHP-TV ..... Harrisburg, PA (21)
*WHRC ..... Norwell, MA (46)
†WHRM-TV ..... Wausau, WI (20)
†WHRO-TV ..... Hampton, VA (15)
WHSE .... New York, NY-Newark, NJ (68)
WHSG ..... Monroe, GA (63)
WHSH ..... Marlborough, MA (66)
WHSI ..... Smithtown, NY (67)
WHSL ..... East St. Louis, IL (46)
WHSP ..... Vineland, NJ (65)
WHSV-TV ..... Harrisonburg, VA (3)
WHSW ..... Baltimore, MD (24)
*WHTA ..... Calumet, MI (5)
†WHTJ ..... Charlottesville, VA (41)
WHTM-TV ..... Harrisburg, PA (27)
WHTN ..... Murfreesboro, TN (39)
*WHTV ..... Jackson, MI (18)
†WHWC-TV ..... Menomonie, WI (28)
†WHYY-TV ..... Wilmington, DE (12)

WIBW-TV ..... Topeka, KS (13)
WICD ..... Champaign, IL (15)
WICS ..... Springfield, IL (20)
WICU-TV ..... Erie, PA (12)
WICZ-TV ..... Binghamton, NY (40)
*WIDP ..... Guayama, PR (46)
*WIEC ..... Ponce, PR (48)
WIFR ..... Freeport, IL (23)
WIIB ..... Bloomington, IN (63)
*WIIM-TV ..... Iron Mountain, MI (8)
†WIIQ ..... Demopolis, AL (41)
*WILF ..... Williamsport, PA (53)
†WILL-TV .... Champaign-Urbana, IL (12)
WILX-TV ..... Lansing, MI (10)
WINK-TV ..... Fort Myers, FL (11)
WINM ..... Angola, IN (63)
WINT-TV ..... Crossville, TN (20)
†WIPB ..... Muncie, IN (49)

†WIPM-TV ..... Mayaguez, PR (3)
†WIPR-TV ..... San Juan, PR (6)
*WIRS ..... Yauco, PR (42)
WIRT ..... Hibbing, MN (13)
WIS-TV ..... Columbia, SC (10)
WISC-TV ..... Madison, WI (3)
WISH-TV ..... Indianapolis, IN (8)
WISN-TV ..... Milwaukee, WI (12)
†WITF-TV ..... Harrisburg, PA (33)
WITI-TV ..... Milwaukee, WI (6)
WITN-TV ..... Washington, NC (7)
†WITV ..... Charleston, SC (7)
WIVB-TV ..... Buffalo, NY (4)
WIXT ..... Syracuse, NY (9)

WJAC-TV ..... Johnstown, PA (6)
WJAL ..... Hagerstown, MD (68)
WJAR ..... Providence, RI (10)
WJBF ..... Augusta, GA (6)
WJBK-TV ..... Detroit, MI (2)
WJCB ..... Norfolk, VA (49)
WJCL ..... Savannah, GA (22)
†WJCT ..... Jacksonville, FL (7)
†WJEB-TV ..... Jacksonville, FL (59)
WJET-TV ..... Erie, PA (24)
WJFB ..... Lebanon, TN (66)
WJFW-TV ..... Rhinelander, WI (12)
WJHG-TV ..... Panama City, FL (7)
WJHL-TV ..... Johnson City, TN (11)
WJJA ..... Racine, WI (49)
WJKA ..... Wilmington, NC (26)
WJKS ..... Jacksonville, FL (17)
WJLA-TV ..... Washington, DC (7)
WJMN-TV ..... Escanaba, MI (3)
*WJMY ..... Marquette, MI (19)
*WJNW ..... Janesville, WI (57)
†WJPM-TV ..... Florence, SC (33)
WJPR ..... Lynchburg, VA (21)
WJRT-TV ..... Flint, MI (12)
†WJSP-TV ..... Columbus, GA (28)

Call Letters

WJSU-TV ..... Anniston, AL (40)
WJTC ..... Pensacola, FL (44)
WJTV ..... Jackson, MS (12)
*WJUE ..... Battle Creek, MI (43)
WJW-TV ..... Cleveland, OH (8)
†WJWJ-TV ..... Beaufort, SC (16)
WJWN-TV ..... San Sebastian, PR (38)
WJXT ..... Jacksonville, FL (4)
WJYS ..... Hammond, IN (62)
WJZ-TV ..... Baltimore, MD (13)
WJZY ..... Belmont, NC (46)

WKAQ-TV ..... San Juan, PR (2)
†WKAR-TV ..... East Lansing, MI (23)
†WKAS ..... Ashland, KY (25)
*WKAY ..... Kannapolis, NC (64)
WKBD-TV ..... Detroit, MI (50)
WKBN-TV ..... Youngstown, OH (27)
WKBS-TV ..... Altoona, PA (47)
WKBT ..... La Crosse, WI (8)
WKBW-TV ..... Buffalo, NY (7)
WKCF ..... Clermont, FL (18)
WKCH-TV ..... Knoxville, TN (43)
*†WKEB ..... Islamorada, FL (9)
WKEF ..... Dayton, OH (22)
WKFT ..... Fayetteville, NC (40)
†WKGB-TV ..... Bowling Green, KY (53)
†WKHA ..... Hazard, KY (35)
WKJG-TV ..... Fort Wayne, IN (33)
*WKKT-TV ..... Hopkinsville, KY (51)
†WKLE ..... Lexington, KY (46)
†WKMA ..... Madisonville, KY (35)
†WKMJ ..... Louisville, KY (68)
†WKMR ..... Morehead, KY (38)
†WKMU ..... Murray, KY (21)
†WKNO-TV ..... Memphis, TN (10)
†WKOH ..... Owensboro, KY (31)
WKOI ..... Richmond, IN (43)
†WKON ..... Owenton, KY (52)
†WKOP-TV ..... Knoxville, TN (15)
WKOW-TV ..... Madison, WI (27)
†WKPC-TV ..... Louisville, KY (15)
†WKPD ..... Paducah, KY (29)
†WKPI ..... Pikeville, KY (22)
WKPT-TV ..... Kingsport, TN (19)
WKPV ..... Ponce, PR (20)
WKRC-TV ..... Cincinnati, OH (12)
WKRG-TV ..... Mobile, AL (5)
WKRN-TV ..... Nashville, TN (2)
*WKRP-TV ..... Charleston, WV (29)
†WKSO-TV ..... Somerset, KY (29)
WKTV ..... Utica, NY (2)
WKXT-TV ..... Knoxville, TN (8)
WKYC-TV ..... Cleveland, OH (3)
WKYT-TV ..... Lexington, KY (27)
†WKYU-TV ..... Bowling Green, KY (24)
†WKZT-TV ..... Elizabethtown, KY (23)

†WLAE-TV ..... New Orleans, LA (32)
WLAJ ..... Lansing, MI (53)
WLAX ..... La Crosse, WI (25)
WLBT-TV ..... Jackson, MS (3)
WLBZ-TV ..... Bangor, ME (2)
*†WLCB-TV ..... Leesburg, FL (45)
WLCN ..... Madisonville, KY (19)
†WLED-TV ..... Littleton, NH (49)
†WLEF-TV ..... Park Falls, WI (36)
WLEX-TV ..... Lexington, KY (18)
*WLFB ..... Bluefield, WV (40)
*WLFG ..... Grundy, VA (68)
WLFI-TV ..... Lafayette, IN (18)
WLFL-TV ..... Raleigh, NC (22)
WLIG ..... Riverhead, NY (55)
WLII ..... Caguas, PR (11)
WLIO ..... Lima, OH (35)
†WLIW ..... Garden City, NY (21)
WLJC-TV ..... Beattyville, KY (65)
†WLJT-TV ..... Lexington, TN (11)
WLKY-TV ..... Louisville, KY (32)
WLLA ..... Kalamazoo, MI (64)
WLMT ..... Memphis, TN (30)
WLNE ..... Providence, RI-New Bedford, MA (6)
WLNS-TV ..... Lansing, MI (6)
WLOS ..... Asheville, NC (13)
WLOV-TV ..... Tupelo, MS (27)
WLOX-TV ..... Biloxi, MS (13)
†WLPB-TV ..... Baton Rouge, LA (27)
†WLRN-TV ..... Miami, FL (17)
WLS-TV ..... Chicago, IL (7)
WLTV ..... Miami, FL (23)
WLTX ..... Columbia, SC (19)
WLTZ ..... Columbus, GA (38)
WLUC-TV ..... Marquette, MI (6)
WLUK-TV ..... Green Bay, WI (11)
WLVI-TV ..... Cambridge, MA (56)
†WLVT-TV ..... Allentown, PA (39)
WLWT ..... Cincinnati, OH (5)
WLXI-TV ..... Greensboro, NC (61)
WLYH-TV ..... Lancaster, PA (15)
WLYJ ..... Clarksburg, WV (46)

†WMAB-TV ..... Mississippi State, MS (2)
†WMAE-TV ..... Booneville, MS (12)
†WMAH-TV ..... Biloxi, MS (19)
†WMAO-TV ..... Greenwood, MS (23)
WMAQ-TV ..... Chicago, IL (5)
WMAR-TV ..... Baltimore, MD (2)
†WMAU-TV ..... Bude, MS (17)
†WMAV-TV ..... Oxford, MS (18)
†WMAW-TV ..... Meridian, MS (14)
WMAZ-TV ..... Macon, GA (13)
WMBB ..... Panama City, FL (13)
*WMBC-TV ..... Newton, NJ (63)
WMBD-TV ..... Peoria, IL (31)
WMC-TV ..... Memphis, TN (5)
WMCC ..... Marion, IN (23)
WMCF-TV ..... Montgomery, AL (45)
WMDT ..... Salisbury, MD (47)
†WMEA-TV ..... Biddeford, ME (26)
†WMEB-TV ..... Orono, ME (12)
†WMEC ..... Macomb, IL (22)
†WMED-TV ..... Calais, ME (13)
*WMEI ..... Arecibo, PR (60)
†WMEM-TV ..... Presque Isle, ME (10)
†WMFE-TV ..... Orlando, FL (24)
WMFP ..... Lawrence, MA (62)
WMGC-TV ..... Binghamton, NY (34)
WMGM-TV ..... Wildwood, NJ (40)
WMGT ..... Macon, GA (41)
†WMHT ..... Schenectady, NY (17)
*†WMHX .... Albany-Schenectady, NY (45)
*WMMF-TV ..... Fond du Lac, WI (68)
†WMPB ..... Baltimore, MD (67)
†WMPN-TV ..... Jackson, MS (29)
†WMPT ..... Annapolis, MD (22)
WMPV-TV ..... Mobile, AL (21)
WMSN-TV ..... Madison, WI (47)
†WMSY-TV ..... Marion, VA (52)
†WMTJ ..... Fajardo, PR (40)
WMTT ..... Cookeville, TN (28)
WMTU ..... Jackson, TN (16)
WMTV ..... Madison, WI (15)
WMTW-TV ..... Poland Spring, ME (8)
WMUR-TV ..... Manchester, NH (9)
†WMVS ..... Milwaukee, WI (10)
†WMVT ..... Milwaukee, WI (36)

*WNAB ..... Nashville, TN (58)
WNAC-TV ..... Providence, RI (64)
WNAL-TV ..... Gadsden, AL (44)
WNBC-TV ..... New York, NY (4)
WNCT-TV ..... Greenville, NC (9)
WNDS ..... Derry, NH (50)
WNDU-TV ..... South Bend, IN (16)
†WNED-TV ..... Buffalo, NY (17)
WNEG-TV ..... Toccoa, GA (32)
†WNEH ..... Greenwood, SC (38)
WNEM-TV ..... Bay City, MI (5)
†WNEO ..... Alliance, OH (45)
WNEP-TV ..... Scranton, PA (16)
†WNEQ-TV ..... Buffalo, NY (23)
†WNET .... New York, NY-Newark, NJ (13)
WNFT ..... Jacksonville, FL (47)
WNGM-TV ..... Athens, GA (34)
*WNHT ..... Concord, NH (21)
†WNIN ..... Evansville, IN (9)
†WNIT-TV ..... South Bend, IN (34)
†WNJB ..... New Brunswick, NJ (58)
†WNJM ..... Montclair, NJ (50)
†WNJS ..... Camden, NJ (23)
†WNJT ..... Trenton, NJ (52)
WNJU ..... New York, NY-Newark, NJ (47)
WNJX-TV ..... Mayaguez, PR (22)
†WNMU-TV ..... Marquette, MI (13)
WNNE-TV ..... Hartford, VT (31)
WNOL-TV ..... New Orleans, LA (38)
†WNPB-TV ..... Morgantown, WV (24)
†WNPE-TV ..... Watertown, NY (16)
†WNPI-TV ..... Norwood, NY (18)
WNPL-TV ..... Naples, FL (46)
WNRW ..... Winston-Salem, NC (45)
†WNSC-TV ..... Rock Hill, SC (30)
†WNTV ..... Greenville, SC (29)
WNUV-TV ..... Baltimore, MD (54)
†WNVC ..... Fairfax, VA (56)
†WNVT ..... Goldvein, VA (53)
WNWO-TV ..... Toledo, OH (24)
WNYB-TV ..... Buffalo, NY (49)
†WNYC-TV ..... New York, NY (31)
†WNYE-TV ..... New York, NY (25)
WNYT ..... Albany, NY (13)
WNYW ..... New York, NY (5)

WOAC ..... Canton, OH (67)
WOAY-TV ..... Oak Hill, WV (4)
*WOCD ..... Amsterdam, NY (55)
WOFL ..... Orlando, FL (35)
WOGX ..... Ocala, FL (51)
WOIO ..... Shaker Heights, OH (19)
WOI-TV ..... Ames, IA (5)
WOKR ..... Rochester, NY (13)
WOLE-TV ..... Aguadilla, PR (12)
WOLF-TV ..... Scranton, PA (38)
WOLO-TV ..... Columbia, SC (25)
WORA-TV ..... Mayaguez, PR (5)
*WOST-TV ..... Block Island, RI (69)
†WOSU-TV ..... Columbus, OH (34)
WOTV ..... Grand Rapids, MI (8)
†WOUB-TV ..... Athens, OH (20)
†WOUC-TV ..... Cambridge, OH (44)
WOWK-TV ..... Huntington, WV (13)
WOWL-TV ..... Florence, AL (15)
WOWT ..... Omaha, NE (6)

WPAN ..... Fort Walton Beach, FL (53)
†WPBA ..... Atlanta, GA (30)
WPBN-TV ..... Traverse City, MI (7)
WPBF ..... Tequesta, FL (25)
†WPBO-TV ..... Portsmouth, OH (42)
†WPBT ..... Miami, FL (2)
†WPBY-TV ..... Huntington, WV (33)
WPCB-TV ..... Greensburg, PA (40)
*WPCT-TV ..... Danville, VA (44)
WPDE-TV ..... Florence, SC (15)
WPEC ..... West Palm Beach, FL (12)
*WPGA ..... Perry, GA (58)
*WPGD ..... Hendersonville, TN (50)
WPGH-TV ..... Pittsburgh, PA (53)
WPGX ..... Panama City, FL (28)
WPHL-TV ..... Philadelphia, PA (17)
WPIX ..... New York, NY (11)
WPLG ..... Miami, FL (10)
*WPMC ..... Jellico, TN (54)
WPMI ..... Mobile, AL (15)
WPMT ..... York, PA (43)
†WPNE ..... Green Bay, WI (38)
*†WPPB-TV ..... Boca Raton, FL (63)
WPRI-TV ..... Providence, RI (12)
WPRV-TV ..... Fajardo, PR (13)
WPSD-TV ..... Paducah, KY (6)
†WPSX-TV ..... Clearfield, PA (3)
WPTA ..... Fort Wayne, IN (21)
†WPTD ..... Dayton, OH (16)
WPTF-TV ..... Durham, NC (28)
*WPTJ ..... Johnstown, PA (19)
†WPTO ..... Oxford, OH (14)
WPTT-TV ..... Pittsburgh, PA (22)
WPTV ..... Palm Beach, FL (5)
WPTY-TV ..... Memphis, TN (24)
WPTZ ..... Plattsburgh, NY (5)
WPVI-TV ..... Philadelphia, PA (6)
WPWR-TV ..... Gary, IN (50)
WPXI ..... Pittsburgh, PA (11)
WPXT ..... Portland, ME (51)

WQAD-TV ..... Moline, IL (8)
†WQEC ..... Quincy, IL (27)
†WQED ..... Pittsburgh, PA (13)
†WQEX ..... Pittsburgh, PA (16)
*WQHB ..... Sumter, SC (63)
*WQHM ..... McComb, MS (28)
WQHS ..... Cleveland, OH (61)
†WQLN ..... Erie, PA (54)
WQOW-TV ..... Eau Claire, WI (18)
†WQPT-TV ..... Moline, IL (24)
*WQQB ..... Bowling Green, KY (40)
WQRF-TV ..... Rockford, IL (39)
†WQTO ..... Ponce, PR (26)
WQTV ..... Boston, MA (68)

*WRAH-TV ..... Sturgeon Bay, WI (42)
WRAL-TV ..... Raleigh, NC (5)
WRBL ..... Columbus, GA (3)
*WRBW ..... Orlando, FL (65)
WRC-TV ..... Washington, DC (4)
WRCB-TV ..... Chattanooga, TN (3)
WRDW-TV ..... Augusta, GA (12)
WREG-TV ..... Memphis, TN (3)
†WRES ..... Cocoa, FL (18)
†WRET-TV ..... Spartanburg, SC (49)
WREX-TV ..... Rockford, IL (13)
WRGB ..... Schenectady, NY (6)
WRGT-TV ..... Dayton, OH (45)
WRIC-TV ..... Petersburg, VA (8)
†WRJA-TV ..... Sumter, SC (27)
*WRJM-TV ..... Troy, AL (67)
*WRKJ ..... Dothan, AL (60)
WRLH-TV ..... Richmond, VA (35)
†WRLK-TV ..... Columbia, SC (35)
WRMY ..... Rocky Mount, NC (47)
WROC-TV ..... Rochester, NY (8)
WRSP-TV ..... Springfield, IL (55)
WRTV ..... Indianapolis, IN (6)
*WRUA ..... Fajardo, PR (34)
WRWR-TV ..... San Juan, PR (30)
*WRXY-TV ..... Tice, FL (49)

WSAV-TV ..... Savannah, GA (3)
WSAW-TV ..... Wausau, WI (7)
WSAZ-TV ..... Huntington, WV (3)
WSB-TV ..... Atlanta, GA (2)
†WSBE-TV ..... Providence, RI (36)
WSBK-TV ..... Boston, MA (38)
†WSBN-TV ..... Norton, VA (47)
WSBT-TV ..... South Bend, IN (22)
WSCO ..... Suring, WI (14)
WSCV ..... Fort Lauderdale, FL (51)
†WSEC ..... Jacksonville, IL (14)
WSEE-TV ..... Erie, PA (35)
WSET-TV ..... Lynchburg, VA (13)
WSFA ..... Montgomery, AL (12)
WSFJ ..... Newark, OH (52)
†WSFP-TV ..... Fort Myers, FL (30)
WSIL-TV ..... Harrisburg, IL (3)
†WSIU-TV ..... Carbondale, IL (8)
†WSJK-TV ..... Sneedville, TN (2)
WSJN-TV ..... San Juan, PR (24)
WSJU ..... San Juan, PR (18)
WSJV ..... Elkhart, IN (28)
†WSKG ..... Binghamton, NY (46)
WSLS-TV ..... Roanoke, VA (10)
WSMH ..... Flint, MI (66)
WSMV ..... Nashville, TN (4)
WSNR-TV ..... Syracuse, NY (43)
WSNS-TV ..... Chicago, IL (44)
WSOC-TV ..... Charlotte, NC (9)
WSPA-TV ..... Spartanburg, SC (7)
†WSRE ..... Pensacola, FL (23)
WSST-TV ..... Cordele, GA (55)
WSTE ..... Ponce, PR (7)
WSTM-TV ..... Syracuse, NY (3)
WSTR-TV ..... Cincinnati, OH (64)
WSUR-TV ..... Ponce, PR (9)
WSVI ..... Christiansted, VI (8)
WSVN ..... Miami, FL (7)
*WSWB-TV ..... Scranton, PA (64)
†WSWP-TV ..... Grandview, WV (9)
WSWS ..... Opelika, AL (66)

WSYM-TV ..... Lansing, MI (47)
WSYT ..... Syracuse, NY (68)
WSYX ..... Columbus, OH (6)

WTAE-TV ..... Pittsburgh, PA (4)
WTAJ-TV ..... Altoona, PA (10)
WTAP-TV ..... Parkersburg, WV (15)
WTAT-TV ..... Charleston, SC (24)
*WTAU ..... Albany, GA (19)
WTBS ..... Atlanta, GA (17)
*†WTBU ..... Indianapolis, IN (69)
WTBY ..... Poughkeepsie, NY (54)
†WTCE ..... Fort Pierce, FL (21)
†WTCI ..... Chattanooga, TN (45)
WTCT ..... Marion, IL (27)
WTEN ..... Albany, NY (10)
WTGI-TV ..... Wilmington, DE (61)
WTGL-TV ..... Cocoa, FL (52)
WTGS ..... Hardeeville, SC (28)
WTHI-TV ..... Terre Haute, IN (10)
WTHR ..... Indianapolis, IN (13)
*WTHX-TV ..... Manitowoc, WI (16)
WTIC-TV ..... Hartford, CT (61)
WTIN ..... Ponce, PR (14)
†WTIU ..... Bloomington, IN (30)
WTJA ..... Jamestown, NY (26)
WTJC ..... Springfield, OH (26)
WTJP ..... Gadsden, AL (60)
WTJR ..... Quincy, IL (16)
†WTJX-TV ..... Charlotte Amalie, VI (12)
WTKK ..... Manassas, VA (66)
WTKR-TV ..... Norfolk, VA (3)
WTLH ..... Bainbridge, GA (49)
WTLJ ..... Muskegon, MI (54)
WTLK-TV ..... Rome, GA (14)
*WTLL ..... Live Oak, FL (57)
WTLV ..... Jacksonville, FL (12)
WTLW ..... Lima, OH (44)
WTMJ-TV ..... Milwaukee, WI (4)
WTMV ..... Lakeland, FL (32)
*WTMW ..... Arlington, VA (14)
WTNH-TV ..... New Haven, CT (8)
WTDC-TV ..... Savannah, GA (11)
WTOG ..... St. Petersburg, FL (44)
WTOK-TV ..... Meridian, MS (11)
WTOL-TV ..... Toledo, OH (11)
WTOM-TV ..... Cheboygan, MI (4)
WTOV-TV ..... Steubenville, OH (9)
WTRA ..... Mayaguez, PR (16)
WTRF-TV ..... Wheeling, WV (7)
WTRT ..... Florence, AL (26)
WTSF ..... Ashland, KY (61)
WTSP-TV ..... Tampa-St. Petersburg, FL (10)
WTTA ..... St. Petersburg, FL (38)

WTTE ..... Columbus, OH (28)
WTTG ..... Washington, DC (5)
WTTK ..... Kokomo, IN (29)
WTTO ..... Birmingham, AL (21)
WTTV ..... Bloomington, IN (4)
†WTTW ..... Chicago, IL (11)
WTVA ..... Tupelo, MS (9)
WTVC ..... Chattanooga, TN (9)
WTVD ..... Durham, NC (11)
WTVE ..... Reading, PA (51)
WTVF ..... Nashville, TN (5)
WTVG ..... Toledo, OH (13)
WTVH ..... Syracuse, NY (5)
†WTVI ..... Charlotte, NC (42)
WTVJ ..... Miami, FL (4)
WTVM ..... Columbus, GA (9)
WTVO ..... Rockford, IL (17)
†WTVP ..... Peoria, IL (47)
WTVQ-TV ..... Lexington, KY (36)
WTVR-TV ..... Richmond, VA (6)
†WTVS ..... Detroit, MI (56)
WTVT ..... Tampa, FL (13)
*WTVU ..... New Haven, CT (59)
WTVW ..... Evansville, IN (7)
WTVX ..... Fort Pierce, FL (34)
WTVY ..... Dothan, AL (4)
WTVZ ..... Norfolk, VA (33)
WTWC ..... Tallahassee, FL (40)
WTWO ..... Terre Haute, IN (2)
WTWS ..... New London, CT (26)
WTXF-TV ..... Philadelphia, PA (29)
WTXL-TV ..... Tallahassee, FL (27)
WTXX ..... Waterbury, CT (20)
WTZA ..... Kingston, NY (62)
WTZH ..... Meridian, MS (24)

WUAB ..... Lorain, OH (43)
†WUCM-TV .... University Center, MI (19)
†WUCX-TV ..... Bad Axe, MI (35)
†WUFT ..... Gainesville, FL (5)
WUHF ..... Rochester, NY (31)
WUHQ-TV ..... Battle Creek, MI (41)
†WUJA ..... Caguas, PR (58)
†WUNC-TV ..... Chapel Hill, NC (4)
†WUND-TV ..... Columbia, NC (2)
†WUNE-TV ..... Linville, NC (17)
†WUNF-TV ..... Asheville, NC (33)
†WUNG-TV ..... Concord, NC (58)
†WUNJ-TV ..... Wilmington, NC (39)
†WUNK-TV ..... Greenville, NC (25)
†WUNL-TV ..... Winston-Salem, NC (26)
†WUNM-TV ..... Jacksonville, NC (19)
†WUNP-TV ..... Roanoke Rapids, NC (36)
WUPW ..... Toledo, OH (36)

WUSA ..... Washington, DC (9)
†WUSF-TV ..... Tampa, FL (16)
†WUSI-TV ..... Olney, IL (16)
WUTR ..... Utica, NY (20)
WUTV ..... Buffalo, NY (29)
*WUXA ..... Portsmouth, OH (30)

WVAH-TV ..... Charleston, WV (11)
†WVAN-TV ..... Savannah, GA (9)
*WVBT ..... Virginia Beach, VA (43)
WVCY-TV ..... Milwaukee, WI (30)
WVEC-TV ..... Hampton, VA (13)
*WVEO ..... Aguadilla, PR (44)
†WVER ..... Rutland, VT (28)
WVEU ..... Atlanta, GA (69)
WVFT ..... Roanoke, VA (27)
WVGA ..... Valdosta, GA (44)
†WVIA-TV ..... Scranton, PA (44)
WVII-TV ..... Bangor, ME (7)
WVIR-TV ..... Charlottesville, VA (29)
WVIT ..... New Britain, CT (30)
†WVIZ-TV ..... Cleveland, OH (25)
WVLA ..... Baton Rouge, LA (33)
WVNY ..... Burlington, VT (22)
†WVPT ..... Staunton, VA (51)
†WVTA ..... Windsor, VT (41)
†WVTB ..... St. Johnsbury, VT (20)
WVTM-TV ..... Birmingham, AL (13)
WVTV ..... Milwaukee, WI (18)
WVUE ..... New Orleans, LA (8)
†WVUT ..... Vincennes, IN (22)
WVVA ..... Bluefield, WV (6)

WWAC-TV ..... Atlantic City, NJ (53)
WWAT ..... Chillicothe, OH (53)
WWAY ..... Wilmington, NC (3)
WWBT ..... Richmond, VA (12)
WWCP-TV ..... Johnstown, PA (8)
*WWFD ..... Key West, FL (8)
*WWFG ..... Inverness, FL (64)
WWL-TV ..... New Orleans, LA (4)
*WWLA ..... Lewiston, ME (35)
WWLF-TV ..... Hazleton, PA (56)
WWLP ..... Springfield, MA (22)
WWMT ..... Kalamazoo, MI (3)
WWNY-TV ..... Carthage-Watertown, NY (7)
WWOR-TV ..... New York, NY-Secaucus, NJ (9)
†WWPB ..... Hagerstown, MD (31)
*WWQR ..... Morganton, NC (23)
*WWRD ..... Wilson, NC (30)
*WWRS-TV ..... Mayville, WI (52)
WWSB ..... Sarasota, FL (40)

WWTI ..... Watertown, NY (50)
WWTO-TV ..... La Salle, IL (35)
WWTV ..... Cadillac, MI (9)
WWUP-TV ..... Sault Ste. Marie, MI (10)

†WXEL-TV ..... West Palm Beach, FL (42)
†WXGA-TV ..... Waycross, GA (8)
WXGZ-TV ..... Appleton, WI (32)
WXIA-TV ..... Atlanta, GA (11)
WXII ..... Winston-Salem, NC (12)
WXIN ..... Indianapolis, IN (59)
WXIX-TV ..... Cincinnati, OH-Newport, KY (19)
*WXJP ..... Memphis, TN (50)
WXMI ..... Grand Rapids, MI (17)
WXMT ..... Nashville, TN (30)
WXON ..... Detroit, MI (20)
WXOW-TV ..... La Crosse, WI (19)
WXTV ..... Paterson, NJ (41)
WXTX ..... Columbus, GA (54)
WXVT ..... Greenville, MS (15)
WXXA-TV ..... Albany, NY (23)
†WXXI-TV ..... Rochester, NY (21)
WXXV-TV ..... Gulfport, MS (25)
WXYZ-TV ..... Detroit, MI (7)
*WXZA ..... Salem, IN (58)

†WYBE ..... Philadelphia, PA (35)
†WYCC ..... Chicago, IL (20)
*WYDC ..... Corning, NY (48)
*WYDM ..... Batavia, NY (51)
*†WYDN ..... Worcester, MA (48)
*WYDO ..... Greenville, NC (14)
*WYDP ..... Orange Park, FL (25)
WYED ..... Goldsboro, NC (17)
†WYES-TV ..... New Orleans, LA (12)
WYFF-TV ..... Greenville, SC (4)
WYHS ..... Hollywood, FL (69)
†WYIN ..... Gary, IN (56)
WYMT-TV ..... Hazard, KY (57)
WYOU ..... Scranton, PA (22)
WYTV ..... Youngstown, OH (33)
WYVN ..... Martinsburg, WV (60)
WYZZ-TV ..... Bloomington, IL (43)

WZDX ..... Huntsville, AL (54)
WZTV ..... Nashville, TN (17)
WZXK ..... Ashland, VA (65)
WZZM-TV ..... Grand Rapids, MI (13)
*WZZW ..... Roanoke, VA (60)

Canadian TV Station Call Letters

Dagger (†) indicates non-commercial/educational station.

CBAFT ..... Moncton, N.B. (11)
CBCA-TV-1 ..... Etzikom, Alta. (12)
CBCD-TV-4 ..... Taylor, B.C. (12)
CBCH-TV-1 ..... Houston, B.C. (2)
CBCH-TV-2 ..... Burns Lake, B.C. (4)
CBCH-TV-3 ..... Smithers, B.C. (5)
CBCO-TV-1 ..... Moosonee, Ont. (9)
CBCP-TV-1 ..... Shaunavon, Sask. (7)
CBCP-TV-3 ..... Pontelx, Sask. (3)
CBCQ-TV-1 ..... Temagami, Ont. (15)
CBCT ..... Charlottetown, P.E.I. (13)
CBDBT ..... Faro, Y.T. (8)
CBDDT ..... Dawson, Y.T. (7)
CBEAT ..... Fort Smith, N.W.T. (8)
CBECT ..... Rankin Inlet, N.W.T. (9)
CBEDT ..... Norman Wells, N.W.T. (9)
CBEFT ..... Windsor, Ont. (54)
CBEGT ..... Fort Simpson, N.W.T. (9)
CBEHT ..... Eskimo Point, N.W.T. (9)
CBEIT ..... Baker Lake, N.W.T. (9)
CBEJT ..... Cape Dorset, N.W.T. (9)
CBEKT ..... Pangnirtung, N.W.T. (9)
CBELT ..... Pond Inlet, N.W.T. (9)
CBEMT ..... Resolute Bay, N.W.T. (9)
CBENT ..... Cambridge Bay, N.W.T. (9)
CBEOT ..... Coppermine, N.W.T. (9)
CBEPT ..... Tuktoyaktuk, N.W.T. (8)
CBEQT ..... Spence Bay, N.W.T. (9)
CBET ..... Windsor, Ont. (9)
CBFAT ..... Chibougamau, Que. (5)
CBFGT ..... Fort George, Que. (9)
CBFHT ..... Fort Rupert, Que. (9)
CBFMT ..... Mistassini Post, Que. (9)
CBFNT-1 ..... Port au Port, Nfld. (13)
CBFRT ..... Radisson, Que. (8)
CBFST-2 ..... Temiscaming, Que. (12)
CBFT ..... Montreal, Que. (2)
CBFWT ..... Nouveau Comptoir, Que. (9)
CBGAT ..... Matane, Que. (6)
CBHFT ..... Halifax, N.S. (13)
CBHT ..... Halifax, N.S. (3)
CBIMT .... Iles de la Madeleine, Que. (12)
CBIT ..... Sydney, N.S. (5)
CBJET ..... Chicoutimi, Que. (58)
CBKAT ..... Uranium City, Sask. (8)
CBKBT ..... Beauval, Sask. (7)
CBKCT ..... Ile a la Crosse, Sask. (9)
CBKDT ..... Buffalo Narrows, Sask. (11)
CBKFT ..... Regina, Sask. (13)
CBKGT ..... Gravelbourg, Sask. (45)
CBKHT ..... Keno Hill, Y.T. (13)
CBKST ..... Saskatoon, Sask. (11)
CBKT ..... Regina, Sask. (9)
CBLAT ..... Geraldton, Ont. (13)
CBLCT ..... Fraserdale, Ont. (7)
CBLDT ..... Fort Albany, Ont. (8)
CBLET ..... Attawapiskat, Ont. (12)
CBLFT ..... Toronto, Ont. (25)
CBLHT ..... Fort Hope, Ont. (12)
CBLT ..... Toronto, Ont. (5)
CBMCT ..... Chibougamau, Que. (4)
CBMDT ..... Mistassini Post, Que. (12)
CBMET ..... La Tuque, Que. (9)
CBMGT ..... Fort George, Que. (12)
CBMHT ..... Fort Rupert, Que. (12)
CBMIT ..... Baie Comeau, Que. (28)
CBMLT ..... La Tabatiere, Que. (10)
CBMMT ..... Murdochville, Que. (21)
CBMNT .... Nouveau Comptoir, Que. (12)
CBMRT ..... Fermont, Que. (9)
CBMST ..... Blanc Sablon, Que. (5)
CBMT ..... Montreal, Que. (6)
CBMT-1 ..... Trois Rivieres, Que. (28)
CBMUT ... Harrington Harbour, Que. (13)
CBMVT ..... Old Fort Bay, Que. (13)
CBMYT .... Iles de la Madeleine, Que. (7)
CBNAT ..... Grand Falls, Nfld. (11)
CBNBT ..... Nain, Nfld. (9)
CBNLT ..... Labrador City/ Wabush, Nfld. (13)
CBNT ..... St. John's, Nfld. (8)
CBOFT ..... Ottawa, Ont.-Hull, Que. (9)
CBOT ..... Ottawa, Ont. (4)
CBRFT ..... Calgary, Alta. (16)
CBRT ..... Calgary, Alta. (9)
CBSAT ..... Clermont, Que. (21)
CBSET ..... Sept Iles, Que. (3)
CBSNT ..... Notre Dames des Monts, Que. (40)
CBSPT ..... St. Pamphile, Que. (3)
CBST ..... Sept Iles, Que. (13)
CBUAT ..... Trail, B.C. (11)
CBUBT-7 ..... Cranbrook, B.C. (10)
CBUCT ..... Nelson, B.C. (9)
CBUDT ..... Bonnington Falls, B.C. (13)
CBUET ..... Cassiar, B.C. (7)
CBUFT ..... Vancouver, B.C. (26)
CBUGT ..... Fort Nelson, B.C. (8)
CBUHT ..... Tabor Mountain, B.C. (78)
CBUIT-1 ..... Bella Bella, B.C. (13)
CBUIT-3 ..... Bella Coola, B.C. (13)
CBUIT-4 ..... Hagensborg, B.C. (11)
CBUT ..... Vancouver, B.C. (2)
CBVD-TV ..... Malarctic, Que. (5)
CBVT ..... Quebec City, Que. (11)
CBWAT ..... Kenora, Ont. (8)
CBWBT ..... Flin Flon, Man. (10)
CBWCT ..... Fort Frances, Ont. (5)
CBWDT ..... Dryden, Ont. (9)
CBWET ..... Red Lake, Ont. (10)
CBWFT ..... Winnipeg, Man. (3)
CBWGT ..... Fisher Branch, Man. (10)
CBWHT ..... Grand Rapids, Man. (8)
CBWIT ..... The Pas, Man. (7)
CBWJT ..... Ear Falls, Ont. (13)
CBWKT ..... Snow Lake, Man. (8)
CBWLT ..... Gillam, Man. (8)
CBWMT ..... Wabowden, Man. (10)
CBWNT ..... Cross Lake, Man. (12)
CBWOT ..... Norway House, Man. (9)
CBWPT ..... Nelson House, Man. (11)
CBWQT ..... Leaf Rapids, Man. (13)
CBWRT ..... Lynn Lake, Man. (8)
CBWT ..... Winnipeg, Man. (6)
CBWTT ..... Thompson, Man. (7)
CBWUT ..... McCusker Lake, Man. (10)
CBWVT ..... Oxford House, Man. (8)
CBWWT ..... Waasagomach, Man. (9)
CBWXT ... Gods Lake Narrows, Man. (13)
CBWYT ..... Mafeking, Man. (2)
CBXAT ..... Grande Prairie, Alta. (10)
CBXBT ..... Fort Chipewyan, Alta. (10)
CBXFT ..... Edmonton, Alta. (11)
CBXT ..... Edmonton, Alta. (5)
CBYAT ..... Deer Lake, Nfld. (12)
CBYT ..... Corner Brook, Nfld. (5)
CFAP-TV ..... Quebec City, Ont. (2)
CFCF-TV ..... Montreal, Que. (12)
CFCL-TV ..... Timmins, Ont. (6)
CFCL-TV-2 ..... Kearns, Ont. (2)
CFCL-TV-3 ..... Kapuskasing, Ont. (2)
CFCL-TV-6 ..... Chapleau, Ont. (7)
CFCM-TV ..... Quebec City, Que. (4)
CFCN-TV ..... Calgary, Alta. (4)
CFCN-TV-1 ..... Hand Hills-Drumheller, Alta. (12)
CFCN-TV-4 ..... Burmis, Alta. (5)
CFCN-TV-5 ..... Lethbridge, Alta. (13)
CFCN-TV-8 ..... Medicine Hat, Alta. (8)
CFEM-TV ..... Rouyn-Noranda, Que. (13)
CFER-TV ..... Rimouski, Que. (11)
CFER-TV-2 ..... Sept. Iles-Gaspe-Nord, Que. (5)
CFFB-TV ..... Frobisher Bay, N.W.T. (8)
CFGS-TV .... Hull, Que.-Ottawa, Ont. (49)
CFJC-TV ..... Kamloops, B.C. (4)
CFJP-TV ..... Montreal, Que. (35)
CFKM-TV ..... Trois Rivieres, Que. (16)
CFLA-TV ..... Goose Bay, Nfld. (8)
CFMT-TV ..... Toronto, Ont. (47)
CFON-TV-1 ..... Oyen, Alta. (2)
CFPL-TV ..... London, Ont. (10)
CFQC-TV ..... Saskatoon, Sask. (8)
CFQC-TV-1 ..... Stranraer, Sask. (3)
CFQC-TV-2 ... North Battleford, Sask. (6)
CFRE-TV ..... Regina, Sask. (11)
CFRN-TV ..... Edmonton, Alta. (3)
CFRN-TV-1 .... Grande Prairie, Alta. (13)
CFRN-TV-2 ..... Peace River, Alta. (3)
CFRN-TV-3 ..... Whitecourt, Alta. (12)
CFRN-TV-4 ..... Ashmont, Alta. (12)
CFRN-TV-5 ..... Lac La Biche, Alta. (2)
CFRN-TV-6 ..... Red Deer, Alta. (8)
CFRN-TV-7 ..... Lougheed, Alta. (7)
CFRS-TV ..... Jonquiere, Que. (4)
CFSK-TV ..... Saskatoon, Sask. (4)
CFSS-TV ..... Estevan-Weyburn-Regina, Sask. (3)
CFTF-TV ..... Riviere du Loup, Que. (29)
CFTK-TV ..... Terrace, B.C. (3)
CFTM-TV ..... Montreal, Que. (10)
CFTO-TV ..... Toronto, Ont. (9)
CFTU-TV ..... Montreal, Que. (29)
CFVS-TV ..... Val d'Or, Que. (20)
CFWH-TV ..... Whitehorse, Y.T. (6)
CFYK-TV ..... Yellowknife, N.W.T. (8)
CHAK-TV ..... Inuvik, N.W.T. (6)
CHAN-TV ..... Vancouver, B.C. (8)
CHAN-TV-4 ..... Courtenay, B.C. (11)
CHAT-TV ..... Medicine Hat, Alta. (6)
CHAT-TV-1 ..... Pivot, Alta. (4)
CHAU-TV ..... Carleton, Que. (5)
CHAU-TV-1 ..... Ste. Marguerite-Marie, Que. (3)
CHAU-TV-5 ..... Perce, Que. (13)
CHBC-TV ..... Kelowna, B.C. (2)
CHBX-TV ..... Sault Ste. Marie, Ont. (2)
CHCH-TV ..... Hamilton, Ont. (11)
CHCN-TV ..... New Castle, N.B. (6)
CHCR-TV ..... Bathurst-Campbellton-Dalhousie, N.B. (4)
CHEK-TV ..... Victoria, B.C. (6)
CHEM-TV ..... Trois Rivieres, Que. (8)
CHEX-TV ..... Peterborough, Ont. (12)
CHFC-TV ..... Churchill, Man. (8)
CHFD-TV ..... Thunder Bay, Ont. (4)
CHKL-TV ..... Kelowna, B.C. (5)
CHKL-TV-1 ..... Penticton, B.C. (10)
CHKM-TV ..... Kamloops, B.C. (6)
CHLT-TV ..... Sherbrooke, Que. (7)
CHMI-TV .... Portage la Prairie, Man. (13)
CHMT-TV ..... Moncton, N.B. (7)
CHNB-TV ..... North Bay, Ont. (4)
CHOT-TV .... Hull, Que.-Ottawa, Ont. (40)
CHRO-TV .... Ottawa-Pembroke, Ont. (5)
CHSJ-TV ..... Saint John, N.B. (12)
CHSJ-TV-1 ..... Bon Accord, N.B. (6)
CHSS-TV ..... Wynyard, Sask. (6)
†CICA-TV ..... Toronto, Ont. (19)
†CICA-TV-13 ..... Huntsville, Ont. (13)
CICC-TV ..... Yorkton, Sask. (10)
CICC-TV-1 ..... Wynyard, Sask. (12)
CICC-TV-2 ..... Norquay, Sask. (7)
CICI-TV ..... Sudbury, Ont. (5)
CICI-TV-1 ..... Elliot Lake, Ont. (3)
†CICO-TV-9 ..... Thunder Bay, Ont. (9)
†CICO-TV-18 ..... London, Ont. (18)
†CICO-TV-19 ..... Sudbury, Ont. (19)
†CICO-TV-20 ... Sault Ste. Marie, Ont. (20)
†CICO-TV-24 ..... Ottawa, Ont. (24)
†CICO-TV-28 ... Kitchener-Paris, Ont. (28)
†CICO-TV-32 ..... Windsor, Ont. (32)
†CICO-TV-59 ..... Chatham, Ont. (59)
CIEW-TV .... Estevan-Weyburn, Sask. (7)
CIFG-TV ..... Prince George, B.C. (12)
CIHF-TV ..... Halifax, N.S. (20)
CIHF-TV-1 ..... Fredericton, N.B. (11)
CIHF-TV-2 ..... Saint John, N.B. (12)
CIHF-TV-3 ..... Moncton, N.B. (27)
CIHF-TV-5 ..... Wolfville, N.S. (20)
CIII-TV ..... Toronto-Paris, Ont. (6)
CIII-TV-2 ..... Bancroft, Ont. (2)
CIII-TV-4 ..... Owen Sound, Ont. (4)
CIII-TV-22 .... Uxbridge/Toronto, Ont. (41)
CIII-TV-29 ..... Sarnia, Ont. (29)
CIMT-TV ..... Riviere du Loup, Que. (9)
CIPA-TV ..... Prince Albert, Sask. (9)
CIPA-TV-1 ..... Alticane, Sask. (10)
CISA-TV ..... Lethbridge, Alta. (7)
CISR-TV ..... Santa Rosa, B.C. (83)
CITL-TV ..... Lloydminster, Alta. (4)
CITM-TV ..... 100 Mile House, B.C. (3)
CITO-TV ..... Timmins, Ont. (3)
CITO-TV-3 ..... Kearns, Ont. (11)
CITO-TV-4 ..... Kapuskasing, Ont. (10)
CITV-TV ..... Edmonton, Alta. (13)
CITY-TV ..... Toronto, Ont. (57)
CITY-TV-2 ..... Woodstock, Ont. (31)
†CIVA ... Abitibi-Temiscaminque, Que. (12)
†CIVA-TV-1 ..... Abitibi-Temiscaminque, Que. (8)
†CIVB-TV ..... Rimouski, Que. (22)
†CIVC-TV ..... Trois-Rivieres, Que. (45)
†CIVF-TV ..... Baie-Trinite, Que. (12)
†CIVK-TV ..... Carleton, Que. (15)
†CIVG-TV ..... Sept-Iles, Que. (9)
†CIVK-TV-1 ..... Anse-aux-Gascons, Que. (32)
†CIVM-TV ..... Montreal, Que. (17)
†CIVO-TV ..... Hull, Que. (30)
†CIVQ-TV ..... Quebec, Que. (15)
†CIVS-TV ..... Estrie, Que. (24)
†CIVV-TV ..... Saguenay-Lac St. Jean, Que. (8)
CJAP-TV ..... Argentia, Nfld. (3)
CJBN-TV ..... Kenora, Ont. (13)
CJBR-TV ..... Rimouski, Que. (2)
CJCB-TV ..... Sydney, N.S. (4)
CJCB-TV-1 ..... Inverness, N.S. (6)
CJCB-TV-2 ..... Antigonish, N.S. (9)
CJCH-TV ..... Halifax, N.S. (5)
CJCH-TV-1 ..... Canning, N.S. (10)
CJCH-TV-6 ..... West Caledonia, N.S. (6)
CJCH-TV-7 ..... Yarmouth, N.S. (40)
CJCN-TV ..... Grand Falls, Nfld. (4)
CJDC-TV ..... Dawson Creek, B.C. (5)
CJDG-TV ..... Lithium Mines, Que. (7)
CJFB-TV ..... Swift Current, Sask. (5)
CJFB-TV-3 ..... Riverhurst, Sask. (10)
CJIC-TV ..... Sault Ste. Marie, Ont. (5)
CJMA-TV ..... Marystown, Nfld. (11)
CJOH-TV ..... Ottawa, Ont. (13)
CJOH-TV-6 ..... Deseronto, Ont. (6)
CJOH-TV-8 ..... Cornwall, Ont. (8)
CJON-TV ..... St. John's, Nfld. (6)

CJOX-TV-1 ..... Grand Bank, Nfld. (2)
CJPM-TV ..... Chicoutimi, Que. (6)
CJPM-TV-1 ..... Chambord-Roberval, Que. (10)
CJRR-TV ..... Red Rocks, Nfld. (11)
CJSV-TV ..... Stephenville, Nfld. (4)
CJWB-TV ..... Bonavista, Nfld. (10)
CJWN-TV ..... Corner Brook, Nfld. (10)
CKAM-TV .... Upsalquitch Lake, N.B. (12)
CKBI-TV ..... Prince Albert, Sask. (5)
CKBI-TV-1 ..... Nipawin, Sask. (10)
CKBI-TV-2 .... North Battleford, Sask. (7)
CKBI-TV-3 ... Greenwater Lake, Sask. (4)
CKBQ-TV .... Star City-Melfort, Sask. (2)
CKCD-TV ..... Campbellton, N.B. (7)
CKCK-TV ..... Regina, Sask. (2)
CKCK-TV-1 ..... Colgate, Sask. (12)
CKCK-TV-2 ..... Willow Bunch, Sask. (6)
CKCO-TV ..... Kitchener, Ont. (13)
CKCO-TV-2 .... Georgian Bay (Wiarton), Ont. (2)
CKCO-TV-3 .. Sarnia-Chatham, Ont. (42)
CKCO-TV-4 .... The Muskokas, Ont. (11)
CKCW-TV ..... Moncton, N.B. (2)
CKCW-TV-1 ..... Charlottetown, P.E.I. (8)
CKKM-TV ..... Oliver-Osoyoos, B.C. (3)
CKKX-TV ..... Calgary, Alta. (2)
CKLT-TV ..... Saint John/Fredericton, N.B. (9)
CKLT-TV-1 ..... Florenceville/Woodstock, N.B. (3)
CKMC-TV ..... Swift Current, Sask. (12)
CKMC-TV-1 ... Golden Prairie, Sask. (10)
CKMI-TV ..... Quebec City, Que. (5)
CKMJ-TV ..... Marquis (Moose Jaw), Sask. (7)
CKNC-TV ..... Sudbury, Ont. (9)
CKNC-TV-1 ..... Elliot Lake, Ont. (7)
CKND-TV ..... Winnipeg, Man. (9)
CKNX-TV ..... Wingham, Ont. (8)
CKNY-TV ..... North Bay, Ont. (10)
CKOS-TV ..... Yorkton, Sask. (5)
CKPG-TV ..... Prince George, B.C. (2)
CKPR-TV ..... Thunder Bay, Ont. (2)
CKRD-TV ..... Red Deer, Alta. (6)
CKRD-TV-1 ..... Coronation, Alta. (10)
CKRN-TV ..... Rouyn-Noranda, Que. (4)
CKRN-TV-3 ..... Bearn/Fabre, Que. (3)
CKRS-TV ..... Jonquiere, Que. (12)
CKRT-TV ..... Riviere-du-Loup, Que. (7)
CKSA-TV ..... Lloydminster, Alta. (2)
CKSA-TV-2 ..... Bonnyville, Alta. (9)
CKSH-TV ..... Sherbrooke, Que. (9)
CKTM-TV ..... Trois Rivieres, Que. (13)
CKTN-TV ..... Trail-Rossland, B.C. (8)
CKVR-TV ..... Barrie, Ont. (3)
CKVU-TV ..... Vancouver, B.C. (10)
CKWS-TV ..... Kingston, Ont. (11)
CKX-TV ..... Brandon, Man. (5)
CKX-TV-1 .... Birtle-Foxwarren, Man. (11)
CKY-TV ..... Winnipeg, Man. (7)
CKYA-TV ..... Fisher Branch, Man. (8)
CKYB-TV ..... Brandon, Man. (4)
CKYD-TV ..... Dauphin, Man. (12)
CKYF-TV ..... Flin Flon, Man. (13)
CKYP-TV ..... The Pas, Man. (12)
CKYT-TV ..... Thompson, Man. (9)

Description of Station Directory Section

THE STATION MAPS

The only official and uniform rough guide to a station's physical coverage is found in the files of the Federal Communications Commission. Each TV station grantee is required to submit to the Commission its coverage contours predicted on the basis of engineering formulas designated by the Commission. The FCC specifies three grades of service as a general indication of the probable quality of reception.

The FCC does not intend or expect the predicted coverage contours, submitted by each station, to reflect whether a signal is received or not received at any specific location. Rather, the Commission regards the contours as a general guide to probable reception. The basic use made by the Commission of the contours is as a tool to determine where to allocate channels to minimize interference among stations.

Though all stations and applicants are required to submit predicted contours to the FCC, stations may also file contours based on actual measurements of transmitted signals. Under FCC rules, such filings are not mandatory, and only a relatively few stations have offered such measurements voluntarily. The Commission has no official and uniform rules for measuring service contours; such submissions are associated with stations' files but are not given official status by the Commission.

The maps are intended to serve as guides. It should be emphasized that the use of maps for legal proceedings, such as those before the FCC, may require precision greater than that reasonably obtainable in maps of the size employed in the **Factbook.**

The three grades of predicted contours required by the FCC are as follows:

Grade B Service: The quality of picture expected to be satisfactory to the median observer at least 90% of the time for at least 50% of the receiving locations within the contour, in the absence of interfering co-channel and adjacent-channel signals.

Grade A Service: Satisfactory service expected at least 90% of the time for at least 70% of the receiving locations.

Principal City Service: Satisfactory service expected at least 90% of the time for at least 90% of the receiving locations.

We obtained the predicted contour maps from the FCC files or from the stations. We publish two contour lines, "Grade A" and "Grade B."

(The composite maps and all other contents of this book are copyrighted by Warren Publishing, Inc., publishers of **Television & Cable Factbook.** *The American Map Corp. (46-35 54th Rd., Maspeth, NY 11378), is the copyright owner of the base maps which are reprinted herein under License No. 19239-C. Reproduction in whole or part is prohibited without written permission of the copyright owners.)*

ARBITRON TV STATION CIRCULATION

The counties listed on the station pages represent the home market Arbitron Metro area plus those counties in which the station receives a Net Weekly Circulation of at least 5% according to Arbitron circulation estimates. Each of these counties is then delineated by three circulation categories which include those in which the station's circulation is 50% or more, 25%-49% and 5%-24%. In some instances, counties listed do not appear on the maps, since the reduction in scale required to include them would impair the legibility of the maps.

The station circulation estimates which determined the allocation of each county to the proper category were derived from samples obtained over several survey periods. The estimates were based on Arbitron market surveys conducted during 1990 and 1991.

The Total Households and Television Households which are listed for each county qualifying for inclusion in one of the three circulation categories are current Arbitron projections as of January 1991 (see Definitions of Arbitron Terms).

Net Weekly and Average Daily Circulation totals for each station are based on the above surveys.

(Data from The Arbitron Company are fully protected by copyright. Reproduction in whole or part is prohibited without written permission from the The Arbitron Company, 142 West 57th St., New York, NY 10019.)

DEFINITIONS OF ARBITRON TERMS

Total Households—A household is a single dwelling unit, which may be a house, an apartment, or a group of one or more rooms. The total households figures shown in the current study are Market Statistics estimates projected to January 1, 1991 and rounded to the nearest hundred. These estimates include households on military installations.

Television Households—A television household is an occupied dwelling unit having one or more television sets. Updated estimates of TV households in each county are prepared annually by the Arbitron Research Department.

TV Penetration—The percent of total homes having one or more television sets at the time of the surveys. TV penetration uses current regional penetration estimates derived by the Advertising Research Foundation from U.S. Bureau of the Census surveys conducted in accordance with ARF specifications.

Net Weekly Circulation—The estimated number of different television households viewing a particular station at least once per week, Monday-Sunday, Sign-on to Sign-off.

Average Daily Circulation—The estimated average number of different television households reached by a particular station on each day of the week, Sign-on to Sign-off.

EDITOR'S NOTE: Total Households listed for each station in this Volume of the Television and Cable Factbook do not include households in any county in which the station's circulation is less than 5%. The counties appearing in the circulation report are listed alphabetically by state. The states are arranged alphabetically by two-letter state abbreviations.

SURVEY METHODS, DESCRIBED BY ARBITRON

Arbitron uses one-week, interviewer-supervised family viewing diaries to secure information for television audience estimates. Families are contacted initially by mail to inform them of their selection for the survey. They are then contacted by telephone to secure their cooperation in the survey and to elicit basic information as to television set ownership and number of sets owned in the household. Contact is maintained with the sample families through followup calls to encourage proper recording and prompt return of the diaries.

Sampling is controlled by geographic units of no larger than county size, and in some instances for reasons of population distribution, terrain or technical

control a county is divided into two sampling units. Sample homes are selected by computer from all available households with listed telephones in the sampling universe through a systematic interval selection technique with random selection occurring within each interval.

In the Metro and ADI Rating Area, households with unlisted telephones are included in the sample universe by using a list of potential telephone numbers. Known listed numbers, business numbers, nonresidential business exchanges and unassigned number blocks have been eliminated.

The Arbitron family viewing diary measurement technique is used for both market surveys of television viewing and broadscale station circulation information by county.

At least four times each year, Arbitron surveys every county to provide viewing information for every television market in the country. Further details on Arbitron sampling procedures are available from Arbitron.

EXPLANATION OF FCC SYMBOLS

FCC Filing Symbols:

1. BPCT: Broadcast Permit Commercial Television.

2. BMPCT: Broadcast Modification of Permit Commercial Television.

3. DOC: Docket (designation applied by FCC to hearing cases).

4. GRANTED: Date of authorization by FCC.

Note: "BPCT" and "BMPCT" designations, accompanied by numbers, are affixed by the FCC to applications for new or changed station facilities to identify each when it is accepted for filing. They therefore constitute file numbers. Each map in the Factbook is accompanied with its file number to facilitate reference to the Commission's official files. In each case, the file number used is the one affixed to the application for facilities which were subsequently authorized by the FCC and in use at the time this Factbook was published. "Docket" numbers are used in those few cases where the application was in a hearing status and a file number had not been assigned. The "granted" date indicates when the FCC approved construction of facilities involved.

After a station is completed according to the terms of its construction permit, it receives a license; this is identified by a number with a "BLCT" (Broadcast License Commercial Television) prefix. When a license is renewed, a number with a "BRCT" (Broadcast Renewal Commercial Television) prefix is employed. Applications for licenses or license renewals do not include requests for changes in facilities, thus do not affect predicted Grade A & B contours. Therefore, they are not employed as references in the Factbook.

The Grade A & B contours on the maps are predicted by station engineers according to the formulas designated by the FCC, as previously explained. They are based on facilities authorized or in use by stations at the time of Factbook publication.

U.S. Television Station Directory

Data updated to October 1, 1991 unless otherwise indicated. Includes rate digests, personnel, facilities and other data.

THE STATE PAGES

Following the map of each state, rankings for Arbitron's Area of Dominant Influence Television Households are shown. ADI Household Rank is established by Arbitron.

The state pages also carry additional cross-reference material, indicating for example, those stations within the state that are identified with two or more cities, or with cities in another state.

Operating commercial and educational TV stations by VHF and UHF are shown for each state in a status report as of October 1, 1991.

Alabama A-17
Alaska A-48
Arizona A-60
Arkansas A-80
California A-95
Colorado A-177
Connecticut A-204
Delaware A-212
District of Columbia A-214
Florida A-223
Georgia A-284
Hawaii A-343
Idaho A-363
Illinois A-375
Indiana A-430
Iowa A-461
Kansas A-482
Kentucky A-501
Louisiana A-520
Maine A-546
Maryland A-555
Massachusetts A-566
Michigan A-581
Minnesota A-619
Mississippi A-642
Missouri A-661
Montana A-695
Nebraska A-712
Nevada A-730
New Hampshire A-743
New Jersey A-747
New Mexico A-750
New York A-769
North Carolina A-823
North Dakota A-855
Ohio A-874
Oklahoma A-915
Oregon A-935
Pennsylvania A-955
Rhode Island A-996
South Carolina A-1001
South Dakota A-1021
Tennessee A-1038
Texas A-1068
Utah A-1168
Vermont A-1177
Virginia A-1181
Washington A-1206
West Virginia A-1228
Wisconsin A-1242
Wyoming A-1271
Guam A-1283
Puerto Rico A-1285
Virgin Islands A-1305
U.S. Public/Educational Stations A-1307

STATION PAGES

Rates, personnel and other data supplied by stations.

RATE DIGESTS: These show only the highest one-time rate charged by the stations. Most rates are also subject to frequency discounts, separate or additional rehearsal charges, talent & production charges, etc. For further details and for contract conditions, specifications etc., consult complete station rate cards, available from the stations on request.

STATION POWER: Powers shown are Effective Radiated Powers (ERP).

NETWORK SYMBOLS (registered trademarks)

The individual station tables show a complete listing of all counties grouped by Arbitron Net Weekly Circulation levels, with Total Households, and TV Penetration in each county individually. For definitions of Arbitron terms, see Introduction.

SATELLITE STATIONS are shown with a dash line pattern in relation to the parent listing. In the satellite listing the parent station is shown with a dash line pattern.

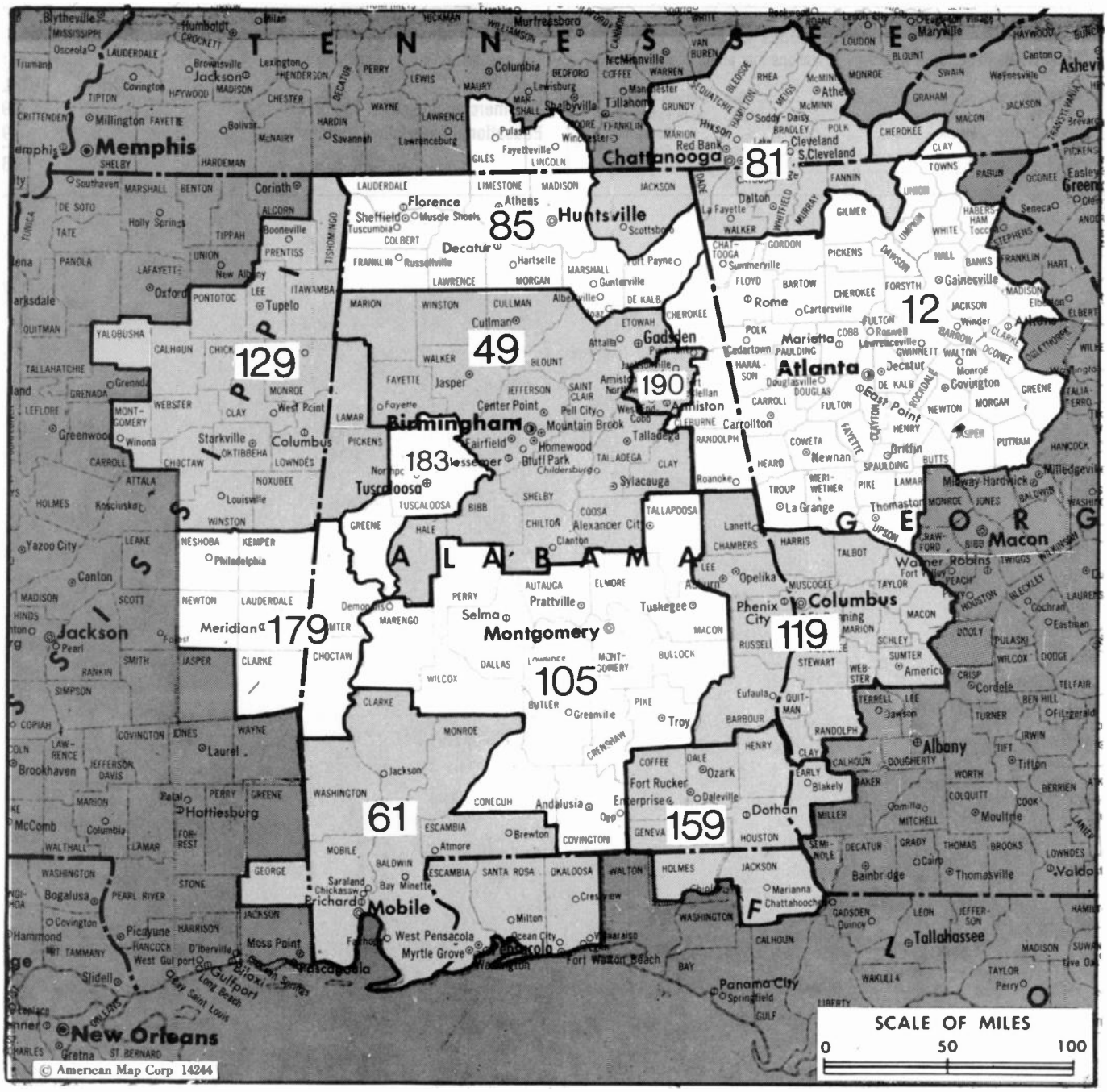
TENNESSEE
GEORGIA
ALABAMA
MISSISSIPPI
FLORIDA
Memphis
Chattanooga
Huntsville
Birmingham
Atlanta
Columbus
Macon
Montgomery
Mobile
Tuscaloosa
Gadsden
Albany
Tallahassee
New Orleans
Panama City
Hattiesburg
Meridian
Jackson
Tupelo
Florence
Decatur
Rome
Dothan
Andalusia
Troy
Opelika
Phenix City
Thomaston
Griffin
Newnan
Carrollton
La Grange
Cartersville
Gainesville
Athens
Cleveland
Dalton
Summerville
Fort Payne
Scottsboro
Sylacauga
Talladega
Anniston
Oxford
Starkville
Columbus
West Point
Laurel
Brookhaven
Picayune
Gulfport
Biloxi
Bogalusa
Prichard
Saraland
Foley
Gulf Shores
Ozark
Enterprise
Eufaula
Greenville
Thomasville
Bainbridge
Moultrie
Tifton
Cordele
Fitzgerald
Americus
Warner Robins
Milledgeville
Eatonton
Monticello
Covington
Monroe
Jasper
Cullman
Arab
Guntersville
Albertville
Marietta
Douglasville
Fayetteville
Peachtree City
Griffin
Roswell
Lawrenceville
Winder
Jefferson
Commerce
Toccoa
Clayton
Hiawassee
Blue Ridge
Ellijay
Calhoun
Rockmart
Cedartown
Carrollton
Thomaston
Perry
Fort Valley
Cochran
Eastman
Hawkinsville
Vidalia
Lyons
Swainsboro
Statesboro
Waycross
Douglas
Nashville
Murfreesboro
Shelbyville
Tullahoma
Manchester
McMinnville
Cookeville
Lebanon
Columbia
Pulaski
Fayetteville
Lawrenceburg
Savannah
Corinth
Iuka
Tishomingo
Booneville
Holly Springs
Oxford
Water Valley
Grenada
Winona
Kosciusko
Louisville
Philadelphia
Yazoo City
Canton
Meridian
Laurel
Hattiesburg
Brookhaven
McComb
Columbia
Picayune
Gulfport
Biloxi
Pascagoula
Moss Point
Bay St. Louis
Slidell
Covington
Hammond
Bogalusa
Prichard
Mobile
Saraland
Foley
Gulf Shores
Fairhope
Daphne
Spanish Fort
Robertsdale
Atmore
Brewton
Evergreen
Andalusia
Opp
Florala
Enterprise
Ozark
Dothan
Headland
Abbeville
Eufaula
Clayton
Ozark
Fort Rucker
Daleville
Blakely
Colquitt
Camilla
Arlington
Donalsonville
Sylvania
Millen
Swainsboro
Metter
Vidalia
Lyons
Hazlehurst
Baxley
Douglas
Waycross
Folkston
Jesup
Brunswick
St. Simons
Jekyll Island
Darien
Valdosta
Quitman
Thomasville
Tallahassee
Quincy
Chattahoochee
Marianna
Bonifay
Chipley
Panama City
Port St. Joe
Apalachicola
Carrabelle
Crestview
Niceville
Fort Walton Beach
Destin
Milton
Pensacola
Gulf Breeze
Navarre
Ocean City
Myrtle Grove
West Pensacola
Perdido Key
Orange Beach
Gulf Shores
Foley
Fairhope
Daphne
Spanish Fort
Robertsdale
Bay Minette
Stockton
Chunchula
Semmes
Theodore
Dauphin Island
Mobile Bay
Gulf of Mexico
Mississippi Sound
Lake Pontchartrain
Lake Borgne
Chandeleur Sound
Breton Sound
Biloxi Bay
Pascagoula River
Escatawpa River
Chickasawhay River
Leaf River
Pearl River
Ross Barnett Reservoir
Okatibbee Lake
Bluff Lake
Lake Tom Bevill
Lake Guntersville
Wheeler Lake
Pickwick Lake
Kentucky Lake
Barkley Lake
Lake Eufaula
Walter F. George Reservoir
Lake Seminole
Lake Sidney Lanier
Lake Allatoona
Lake Weiss
Lake Martin
Lake Jordan
Lake Harding
Lake Oliver
Lake Tobesofkee
Lake Blackshear
Lake Seminole
Lake Talquin
Lake Jackson
Lake Miccosukee
Lake Iamonia

State Cross Reference List

Communities that receive programs of stations that are located elsewhere.

WAFF, Decatur	See Huntsville-Decatur, AL
WEAR-TV, Mobile	See Pensacola, FL
WFGX & WHBR, Mobile	See Pensacola, FL
WJTC, Mobile	See Pensacola, FL
WAKA, Selma	See Montgomery, AL

Alabama Station Totals as of October 1, 1991

	VHF	UHF	TOTAL
Commercial Television Stations	7	22	29
Educational Television Stations	3	6	9
	10	28	38

WJSU-TV

Ch. 40

Network Service: CBS.

Licensee: RKZ Television, 405 Lexington Ave., 54th Floor, New York, NY 10174.

Studio: Radio-TV Bldg., 1330 Noble St., Anniston, AL 36201.

Mailing Address: Box 40, Anniston, AL 36202.

Telephone: 205-237-8651. **TWX:** 810-723-0624. **Fax:** 205-236-7336.

Technical Facilities: Channel No. 40 (626-632 MHz). Authorized power: 720-kw max. & 464-kw horizontal visual, 143-kw max. & 92.80-kw horizontal aural. Antenna: 880-ft. above av. terrain, 235-ft. above ground, 1745-ft. above sea level.

Latitude	33°	40'	52"
Longitude	85°	48'	57"

Transmitter: Top of Blue Mountain, 200-ft. S of Lookout Tower.

Satellite Earth Stations: Drake, 3.2-meter; Scientific-Atlanta, 7-meter; Drake, Scientific-Atlanta receivers.

News Services: AP, CBS.

Ownership: Osborn Communications Corp. (Group Owner).

Began Operation: October 26, 1969. Sale to present owner by Price Bcstg. approved by FCC March 20, 1987. Sale to Price by Jacksonville State U. approved by FCC Dec. 20, 1985. Previous sale by Harry Brandt Ayers, et al., approved by FCC May 4, 1983.

Represented (sales): Katz Television.

Represented (legal): Haley, Bader & Potts.

Personnel:
Richard Wagschal, Vice President & General Manager.
Boyce Holt, General Sales Manager.
Lisa Bedford, Program Director.
Fred Winsor, National Sales Manager.
John Murrell, Chief Engineer.
Phil Cox, News Director.
Mark Norman, Promotion Director.
Betty Johnson, Business Manager.

Highest 30 Sec. Rate: $320.

NETWORK BASE HOURLY RATE: $200.

City of License: Anniston. **ADI:** Anniston. **Rank:** 190.

Total Households: ©MSI Consumer Market Data as of 1/1/91. TV Homes, TV% and Circulation ©1991 Arbitron. County coverage based on Arbitron study.

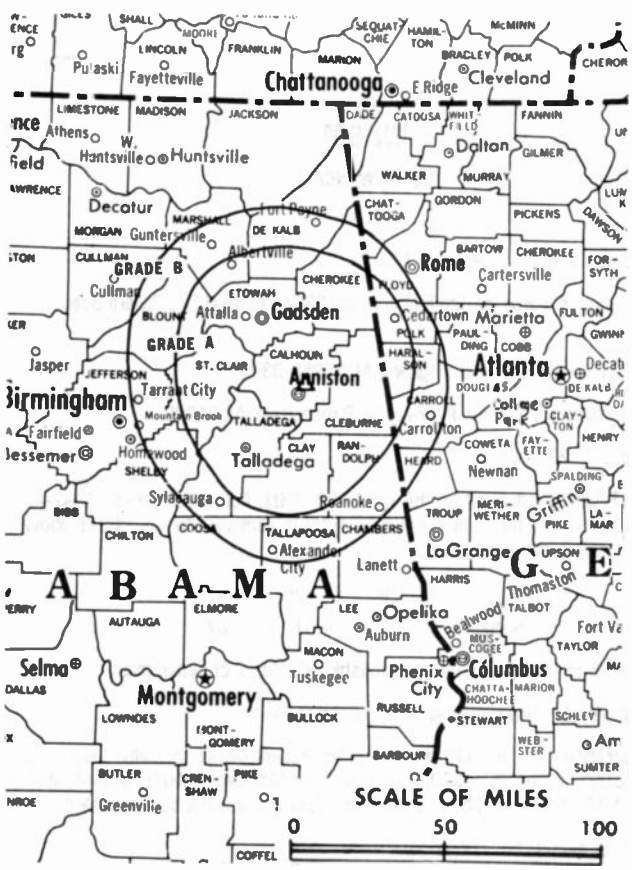

WJSU-TV BPCT—4849 Granted 6/9/75

©American Map Corp., No. 14244

Net Weekly Circulation	State County	Total Households	TV Households	%
	ALABAMA			
50% & Over	Calhoun	45,800	45,500	99
	Etowah	40,200	40,000	100
	ALABAMA			
Between 25-49%	Cherokee	7,500	7,400	99
	Clay	4,700	4,700	100
	Cleburne	5,200	5,100	98
	Talladega	27,600	27,400	99
	ALABAMA			
Between 5-24%	Randolph	7,700	7,600	99
	St Clair	18,500	18,300	99
Station Totals		**157,200**	**156,000**	**99**
Net Weekly Circulation (1991)				**80,500**
Average Daily Circulation (1991)				**42,100**

WABM

(formerly WCAJ)

Ch. 68

Network Service: None, independent.

Licensee: Krypton Bcstg. of Birmingham Inc., 3681 Prospect Dr., Riviera Beach, FL 33404.

Studio: 800 Lakeshore Dr., Birmingham, AL 35259-9309.

Mailing Address: 517 Beacon Parkway W, Birmingham, AL 35209.

Telephone: 205-290-6800.

Technical Facilities: Channel No. 68 (794-800 MHz). Authorized power: 1442-kw max. visual, 144-kw max. aural. Antenna: 1029-ft. above av. terrain, 809-ft. above ground, 1749-ft. above sea level.

Latitude	33°	27'	37"
Longitude	86°	51'	07"

Transmitter: S of 16th Way on Spaulding Ishkooda Rd., S of Birmingham.

Ownership: Krypton Broadcasting Corp. (Group Owner).

Began Operation: January 31, 1986. Sale to present owner by Celtic Media Inc. approved by FCC Nov. 26, 1990. Sale by M. Scott McClure, Arthur E. Malone, et al., to H. Jack Mizell approved by FCC June 15, 1987 but was not consummated.

Represented (sales): Adam Young Inc.

Personnel:
J. Clifford Curley, General Manager.
David Bell, Chief Engineer.

Highest 30 Sec. Rate: $15.

NETWORK BASE HOURLY RATE: $75.

City of License: Birmingham. **ADI:** Birmingham. **Rank:** 49.

Total Households: ©MSI Consumer Market Data as of 1/1/91. TV Homes, TV% and Circulation ©1991 Arbitron. County coverage based on Arbitron study.

WABM BMPCT-850802KI Granted 12/9/85 © American Map Corp., No. 14244

Net Weekly Circulation	State County	Total Households	TV Households Households	TV Households %
	ALABAMA			
Between 5-24%	Winston	9,100	9,000	99
Station Totals		**9,100**	**9,000**	**99**
Net Weekly Circulation (1991)				**10,800**
Average Daily Circulation (1991)				**2,800**

WBMG

Ch. 42

Network Service: CBS.

Licensee: Birmingham Television Corp., Box 59496, Birmingham, AL 35259.

Studio: 2075 Golden Crest Dr., Birmingham, AL 35209.

Mailing Address: Box 59496, Birmingham, AL 35259.

Telephone: 205-322-4200. **TWX:** 810-733-4466. **Fax:** 205-252-5348.

Technical Facilities: Channel No. 42 (638-644 MHz). Authorized power: 2163-kw max. & 1633-kw horizontal visual, 216.3-kw max. & 163.30-kw horizontal aural. Antenna: 1380-ft. above av. terrain, 1134-ft. above ground, 2049-ft. above sea level.

Latitude	33°	29'	02"
Longitude	86°	48'	21"

Transmitter: 700-ft. NNW of intersection of Valley Ave. & Valley View Dr.

Multichannel TV Sound: Stereo only.

Satellite Earth Stations: Scientific-Atlanta, 7-meter C-band; Scientific-Atlanta, 5-meter C-band; Scientific-Atlanta, 4.6-meter C-band; Standard Communications, 4.6-meter Ku-band; M/A-Com, Scientific-Atlanta receivers.

News Service: AP, CBS.

Ownership: Park Communications Inc. (Group Owner).

Began Operation: October 17, 1965. Sale to present owner by Southern Bcstg. Co., William Dubois, et al., approved by FCC June 1973.

Represented (sales): Blair Television.

Represented (engineering): Jansky & Bailey.

Personnel:
Hoyle Broome, Vice President & General Manager.
Gary Andrich, General Sales Manager.
Steve Cloy, Regional Sales Manager.
Wendy Wammack, Operations Manager & Promotion Director.
Fred Vinson, Chief Engineer.
Renee Todd, Traffic Manager.
John Harrod, News Director.
Mary Lynn Tumlin, Business Manager.
Mary Stephens, Community Affairs.

Highest 30 Sec. Rate: $6500.

NETWORK BASE HOURLY RATE: $450.

City of License: Birmingham. **ADI:** Birmingham. **Rank:** 49.

Total Households: ©MSI Consumer Market Data as of 1/1/91. TV Homes, TV% and Circulation ©1991 Arbitron. County coverage based on Arbitron study.

Net Weekly Circulation	State County	Total Households	TV Households	%
	ALABAMA			
50% & Over	Bibb	6,200	6,100	98
	Jefferson	269,600	268,300	100
	Marion	12,300	12,200	99
	St Clair	18,500	18,300	99
	Shelby	32,600	32,400	99

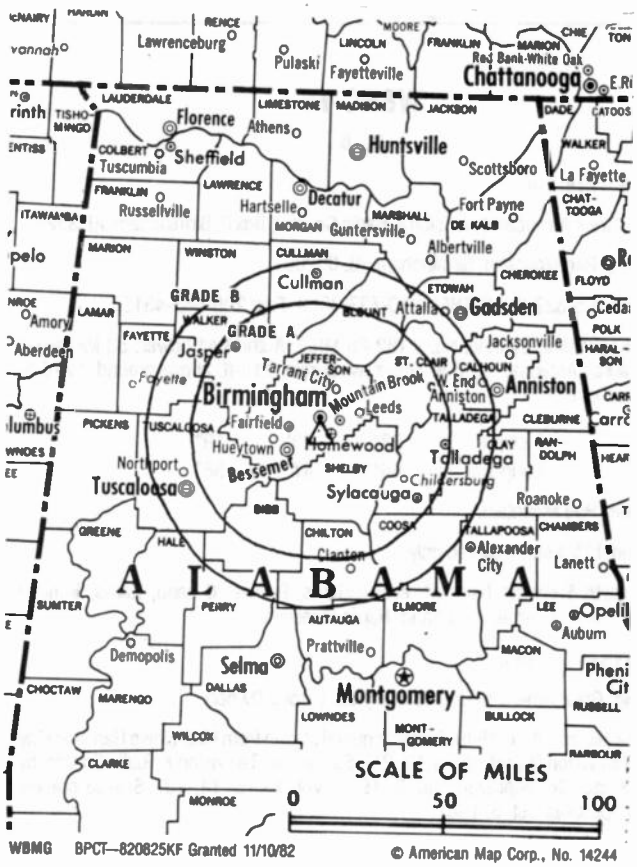

WBMG BPCT—820825KF Granted 11/10/82 © American Map Corp., No. 14244

Net Weekly Circulation	State County	Total Households	TV Households	%
50% & Over	Talladega	27,600	27,400	99
	Walker	26,900	26,700	99
	Winston	9,100	9,000	99
	ALABAMA			
Between 25-49%	Blount	16,100	16,000	99
	Chilton	13,200	13,100	99
	Coosa	4,500	4,500	100
	Cullman	26,000	25,900	100
	Fayette	7,300	7,200	99
	Tallapoosa	15,400	15,300	99
	ALABAMA			
Between 5-24%	Clay	4,700	4,700	100
	Cleburne	5,200	5,100	98
	Etowah	40,200	40,000	100
	Franklin	11,300	11,200	99
	Lamar	6,400	6,300	98
Station Totals		**553,100**	**549,700**	**99**
Net Weekly Circulation (1991)				**343,200**
Average Daily Circulation (1991)				**155,200**

There is no more visible place for your advertising message than the pages of the
Television & Cable Factbook

WBRC-TV

Ch. 6

Network Service: ABC.

Licensee: Great American Television & Radio Co. Inc., Box 6, Birmingham, AL 35201.

Studio: Atop Red Mountain, Birmingham, AL 35209.

Telephone: 205-322-6666. **TWX:** 810-733-3650. **Fax:** 205-583-4319.

Technical Facilities: Channel No. 6 (82-88 MHz). Authorized power: 53-kw visual, 10-kw aural. Antenna: 1086-ft. above av. terrain, 719-ft. above ground, 1726-ft. above sea level.

Latitude	33°	29'	19"
Longitude	86°	47'	58"

Transmitter: Red Mountain.

Multichannel TV Sound: Stereo only.

Satellite Earth Stations: Transmit/receive Harris, 9-meter C-band; Harris, 6-meter C-band; Harris, 4.5-meter Ku-band; Harris receivers.

News Services: AP, UPI.

Ownership: Great American Broadcasting Co. (Group Owner).

Began Operation: July 1, 1949. Storer acquired station from Mrs. Eloise Hanna in May 1953 (**Television Digest**, Vol. 9:13, 21). Sale to Taft Television & Radio Co. Inc. by Storer Bcstg. Co. approved May 8, 1957 (Vol. 13:13, 14, 19). Sale to present owners approved Oct. 3, 1987.

Represented (sales): TeleRep Inc.

Represented (legal): Koteen & Naftalin; Taft, Stettinius & Hollister.

Represented (engineering): Cohen, Dippell & Everist, P.C.

Personnel:
Nick Bolton, Vice President & General Manager.
Hoyt Andres, General Sales Manager.
Bill Parks, Local Sales Manager.
Jim Philpott, National Sales Manager.
Steve Minium, News Director.
Jerry Thorn, Chief Engineer.
Cherri Hudson, Program Manager.
Robert Earl Smith, Promotion Manager.
Jeff Wilson, Business Manager.
Terry Smith, Traffic Manager.

Highest 30 Sec. Rate: $3000.

NETWORK BASE HOURLY RATE: $2150.

City of License: Birmingham. **ADI:** Birmingham. **Rank:** 49.

Total Households: ©MSI Consumer Market Data as of 1/1/91. TV Homes, TV% and Circulation ©1991 Arbitron. County coverage based on Arbitron study.

Net Weekly Circulation	State County	Total Households	TV Households	%
	ALABAMA			
50% & Over	Bibb	6,200	6,100	98
	Blount	16,100	16,000	99
	Calhoun	45,800	45,500	99
	Chilton	13,200	13,100	99
	Clay	4,700	4,700	100
	Cleburne	5,200	5,100	98
	Coosa	4,500	4,500	100
	Cullman	26,000	25,900	100
	Etowah	40,200	40,000	100
	Fayette	7,300	7,200	99

WBRC-TV BPCT—871016KF Granted 2/29/88 © American Map Corp., No. 14244

Net Weekly Circulation	State County	Total Households	TV Households	%
50% & Over	Greene	3,700	3,600	97
	Hale	5,300	5,200	98
	Jefferson	269,600	268,300	100
	Lamar	6,400	6,300	98
	Marion	12,300	12,200	99
	Pickens	7,300	7,200	99
	St Clair	18,500	18,300	99
	Shelby	32,600	32,400	99
	Talladega	27,600	27,400	99
	Tuscaloosa	55,600	55,100	99
	Walker	26,900	26,700	99
	Winston	9,100	9,000	99
	ALABAMA			
Between 25-49%	Cherokee	7,500	7,400	99
	Colbert	21,200	21,000	99
	Dallas	18,800	18,600	99
	Franklin	11,300	11,200	99
	Lauderdale	33,000	32,700	99
	Marshall	29,300	29,100	99
	Morgan	39,100	38,800	99
	Perry	4,900	4,800	98
	Tallapoosa	15,400	15,300	99
	ALABAMA			
Between 5-24%	De Kalb	21,800	21,600	99
	Limestone	19,200	19,000	99
	Macon	9,000	8,900	99
	Madison	96,100	95,400	99
	Marengo	8,700	8,600	99
	Randolph	7,700	7,600	99
Station Totals		**987,100**	**979,800**	**99**
Net Weekly Circulation (1991)				**626,400**
Average Daily Circulation (1991)				**384,900**

Alabama—Birmingham

WTTO

Ch. 21

Network Service: Fox.

Licensee: ABRY TV L.P., 651 Beacon Pkwy., Suite 105, Birmingham, AL 35209.

Studio: 651 Beacon Pkwy., Birmingham, AL 35209.

Telephone: 205-290-2100. **Fax:** 205-290-2114.

Technical Facilities: Channel No. 21 (512-518 MHz). Authorized power: 1050-kw max. & 794-kw horizontal visual, 105-kw max. & 79.4-kw horizontal aural. Antenna: 1340-ft. above av. terrain, 1058-ft. above ground, 2008-ft. above sea level.

Latitude	33°	29'	04"
Longitude	86°	48'	25"

Transmitter: Atop Red Mountain, Birmingham.

Satellite Earth Stations: Anixter-Mark, 5-meter C-band; Comtech, 5-meter C-band; RCA, 4.5-meter Ku-band; Scientific-Atlanta, M/A-Com, Pinzone receivers.

News Service: CNN Headline News.

Ownership: ABRY Communications (Group Owner).

Began Operation: April 21, 1982. Sale to present owner by HR Bcstg. Corp. approved by FCC Oct. 19, 1990 (**Television Digest**, Vol. 30:24). Sale to HR Bcstg. by B. Lasky approved by FCC July 14, 1986. Sale of 50.2% to Byron Lasky, 49.8% owner, by William A. & George K. Chapman, approved by FCC July 8, 1983.

Represented (sales): Katz Independent TV Sales.

Represented (legal): Arter & Hadden.

Represented (engineering): du Treil, Lundin & Rackley.

Personnel:

Penny Haft, Vice President & General Manager.
Katy Hodges, General Sales Manager.
John Batson, Chief Engineer.
Marilyn Clark, Program Director.
Martha Prater, Business Manager.
Guy Chancey, Creative Services Manager.

Highest 30 Sec. Rate: $2000.

City of License: Birmingham. **ADI:** Birmingham. **Rank:** 49.

Total Households: ©MSI Consumer Market Data as of 1/1/91. TV Homes, TV% and Circulation ©1991 Arbitron. County coverage based on Arbitron study.

Net Weekly Circulation	State County	Total Households	TV Households	%
	ALABAMA			
50% & Over	Bibb	6,200	6,100	98
	Calhoun	45,800	45,500	99
	Chilton	13,200	13,100	99
	Cullman	26,000	25,900	100
	Etowah	40,200	40,000	100
	Jefferson	269,600	268,300	100
	St Clair	18,500	18,300	99
	Shelby	32,600	32,400	99
	Talladega	27,600	27,400	99
	Walker	26,900	26,700	99
	Winston	9,100	9,000	99

WTTO BMPCT-801231KE Granted 5/26/81 © American Map Corp., 14244

Net Weekly Circulation	State County	Total Households	TV Households	%
	ALABAMA			
Between 25-49%	Blount	16,100	16,000	99
	Clay	4,700	4,700	100
	Coosa	4,500	4,500	100
	Fayette	7,300	7,200	99
	Marion	12,300	12,200	99
	Tallapoosa	15,400	15,300	99
	Tuscaloosa	55,600	55,100	99
	ALABAMA			
Between 5-24%	Cherokee	7,500	7,400	99
	Cleburne	5,200	5,100	98
	De Kalb	21,800	21,600	99
	Franklin	11,300	11,200	99
	Greene	3,700	3,600	97
	Hale	5,300	5,200	98
	Lamar	6,400	6,300	98
	Marengo	8,700	8,600	99
	Marshall	29,300	29,100	99
	Perry	4,900	4,800	98
	Pickens	7,300	7,200	99
	Randolph	7,700	7,600	99
Station Totals		**750,700**	**745,400**	**99**
Net Weekly Circulation (1991)				**385,700**
Average Daily Circulation (1991)				**181,300**

Your message in this ad space could cost as little as $95, and it will reach the people important to you!

Television & Cable Factbook

WVTM-TV

Ch. 13

Network Service: NBC.

Licensee: WVTM-TV Inc., Box 10502, Birmingham, AL 35202.

Studio: Atop Red Mountain, Birmingham, AL 35209.

Telephone: 205-933-1313. **TWX:** 205-328-0751. **Fax:** 205-933-1954.

Technical Facilities: Channel No. 13 (210-216 MHz). Authorized power: 316-kw visual, 57.5-kw aural. Antenna: Circularly polarized, 1340-ft. above av. terrain, 1074-ft. above ground, 2049-ft. above sea level.

Latitude	33°	29'	25.50"
Longitude	86°	47'	48.00"

Transmitter: Atop Red Mountain.

Multichannel TV Sound: Stereo only.

Satellite Earth Stations: Transmit/receive Harris, 9-meter Ku-band; Harris, 3.9-meter Ku-band; Mark V, 5.0-meter C-band; Vertex, 4.6-meter Ku-band; Harris, M/A-Com, Standard Communications receivers.

SNG Mobile Dish: Vertex, 2.3-meter Ku-band.

News Services: AP, CNN, UPI, Weatherscan.

Ownership: Times Mirror Broadcasting (Group Owner).

Began Operation: May 29, 1949. Sold to The Birmingham News Co. July 1953 (**Television Digest**, Vol. 9:15, 24). Transfer of stations to Samuel I. Newhouse interests approved by FCC Jan. 25, 1956 (Vol. 11:49; 12:4). Sale to present owner approved March 27, 1980.

Represented (sales): Harrington, Righter & Parsons Inc.

Represented (legal): Wilmer, Cutler & Pickering.

Represented (engineering): Lohnes & Culver.

Personnel:
Dow C. Smith, Vice President & General Manager.
Paul M. Nugent, General Sales Manager.
Randy Smith, Local Sales Manager.
Gail Overton, National Sales Manager.
John E. Krauser, Chief Engineer.
Perry Boxx, News Director.
Jeff Davis, Promotion Director.
Bobbie Carter, Business Manager.

Rates: On request.

City of License: Birmingham. **ADI:** Birmingham. **Rank:** 49.

Total Households: ©MSI Consumer Market Data as of 1/1/91. TV Homes, TV% and Circulation ©1991 Arbitron. County coverage based on Arbitron study.

Net Weekly Circulation	State County	Total Households	TV Households	%
	ALABAMA			
50% & Over	Bibb	6,200	6,100	98
	Blount	16,100	16,000	99
	Calhoun	45,800	45,500	99
	Chilton	13,200	13,100	99
	Clay	4,700	4,700	100
	Cleburne	5,200	5,100	98
	Coosa	4,500	4,500	100
	Cullman	26,000	25,900	100
	Etowah	40,200	40,000	100
	Fayette	7,300	7,200	99

Net Weekly Circulation	State County	Total Households	TV Households	%
50% & Over	Greene	3,700	3,600	97
	Hale	5,300	5,200	98
	Jefferson	269,600	268,300	100
	Marion	12,300	12,200	99
	Pickens	7,300	7,200	99
	St Clair	18,500	18,300	99
	Shelby	32,600	32,400	99
	Talladega	27,600	27,400	99
	Tuscaloosa	55,600	55,100	99
	Walker	26,900	26,700	99
	Winston	9,100	9,000	99
	ALABAMA			
Between 25-49%	Cherokee	7,500	7,400	99
	Lamar	6,400	6,300	98
	Marengo	8,700	8,600	99
	Marshall	29,300	29,100	99
	Perry	4,900	4,800	98
	Tallapoosa	15,400	15,300	99
	ALABAMA			
Between 5-24%	Autauga	13,200	13,100	99
	De Kalb	21,800	21,600	99
	Franklin	11,300	11,200	99
	Morgan	39,100	38,800	99
	Randolph	7,700	7,600	99
	Sumter	5,300	5,200	98
Station Totals		**808,300**	**802,500**	**99**
Net Weekly Circulation (1991)				**584,000**
Average Daily Circulation (1991)				**362,900**

Alabama—Dothan

WDHN

Ch. 18

Network Service: ABC.

Licensee: Morris Network of Alabama Inc., 27 Abercorn St., Savannah, GA 31412.

Studio: Hwy. 52 E, Dothan, AL 36301.

Mailing Address: Box 6237, Dothan, AL 36302.

Telephone: 205-793-1818. Fax: 205-793-2623.

Technical Facilities: Channel No. 18 (494-500 MHz). Authorized power: 1080.4-kw max. & 398-kw horizontal visual, 162.6-kw max. & 39.8-kw horizontal aural. Antenna: 730-ft. above av. terrain, 796-ft. above ground, 1049-ft. above sea level.

Latitude	31°	14'	30"
Longitude	85°	18'	48"

Transmitter: 1.8-mi. E of Dothan on Rte. 52.

Satellite Earth Stations: Andrew, 4.5-meter C-band; Vertex, 4.5-meter Ku-band; Avantek, M/A-Com receivers.

News Services: AP, ABC.

Ownership: Morris Network Inc. (Group Owner).

Began Operation: August 7, 1970. Sale to present owners by Hi Ho Television approved by FCC July 18, 1986. Previous sale by Betts Slingluff Jr., et al., approved by FCC June 26, 1979.

Represented (sales): Katz Television.

Represented (legal): Fletcher, Heald & Hildreth.

Represented (engineering): A. D. Ring & Associates, P.C.

Personnel:
Aubrey Wood, General Manager.
Jerry Knowles, General Sales Manager.
Dan Billings, Director of Engineering.
Ken Curtis, News Director.
Margaret Monprode, Program & Promotion Director.
Barbara Conner, Business Manager.
Jerry Finn, Operations Manager.

Highest 30 Sec. Rate: $800.

NETWORK BASE HOURLY RATE: $125.

City of License: Dothan. **ADI:** Dothan. **Rank:** 159.

Total Households: ©MSI Consumer Market Data as of 1/1/91. TV Homes, TV% and Circulation ©1991 Arbitron. County coverage based on Arbitron study.

Net Weekly Circulation	State County	Total Households	TV Households	%
	ALABAMA			
50% & Over	Coffee	15,400	15,300	99
	Dale	17,200	17,100	99
	Henry	5,600	5,500	98
	Houston	32,500	32,300	99

SCALE OF MILES
0 50 100

WDHN BMPCT—7141 Granted 11/20/89

© American Map Corp., No. 14244

Net Weekly Circulation	State County	Total Households	TV Households	%
	GEORGIA			
50% & Over	Early	4,600	4,500	98
	ALABAMA			
Between 25-49%	Geneva	9,400	9,300	99
	GEORGIA			
	Miller	2,700	2,600	96
	ALABAMA			
Between 5-24%	Covington	14,800	14,700	99
	Pike	10,700	10,600	99
	FLORIDA			
	Holmes	6,400	6,200	97
	Jackson	15,300	15,000	98
	Walton	11,800	11,600	98
	Washington	6,500	6,400	98
	GEORGIA			
	Calhoun	1,500	1,500	100
	Clay	1,300	1,300	100
	Dougherty	35,300	34,900	99
	Quitman	800	800	100
	Seminole	3,300	3,200	97
Station Totals		**195,100**	**192,800**	**99**
Net Weekly Circulation (1991)				**74,000**
Average Daily Circulation (1991)				**37,200**

Alabama—Dothan

WTVY

Ch. 4

Network Service: CBS.

Licensee: WTVY Inc., Box 1089, Dothan, AL 36302.

Studio: Columbia Hwy., Dothan, AL 36302.

Telephone: 205-792-3195. **TWX:** 810-744-3070. **Fax:** 205-793-3947.

Technical Facilities: Channel No. 4 (66-72 MHz). Authorized power: 100-kw visual, 18.2-kw aural. Antenna: 1880-ft. above av. terrain, 1909-ft. above ground, 2049-ft. above sea level.

Latitude	30°	55'	10.12"
Longitude	85°	44'	27.90"

Transmitter: W of Rte. 177, 2-mi. S of Miller Crossroads, FL.

Satellite Earth Stations: Scientific-Atlanta, 7-meter C-band; Scientific-Atlanta, 4.6-meter C-band; Scientific-Atlanta receivers.

FM Affiliate: WTVY-FM, 100-kw, 95.5 MHz (No. 238), 1060-ft.

News Services: AP, CBS.

Ownership: Charles Woods (Group Owner).

Began Operation: February 12, 1955.

Represented (sales): Seltel Inc.

Represented (legal): Kenkel & Associates.

Represented (engineering): Cohen, Dippell & Everist, P.C.

Personnel:
Charles Woods, President & General Manager.
John Gause, General Sales Manager.
Carl Blackmon, National Sales Manager.
Thomas Mayberry, Chief Engineer.
Jerry Vann, News Director.
Reggie Mitchell, Program Director.
Becky Copeland, Promotion Director.
Joe Holloway, Production Manager.
Gwenn Kidd, Business Manager.

Highest 30 Sec. Rate: $600.

NETWORK BASE HOURLY RATE: $1036.

City of License: Dothan. **ADI:** Dothan. **Rank:** 159.

Total Households: ©MSI Consumer Market Data as of 1/1/91. TV Homes, TV% and Circulation ©1991 Arbitron. County coverage based on Arbitron study.

Net Weekly Circulation	State County	Total Households	TV Households	%
	ALABAMA			
50% & Over	Coffee	15,400	15,300	99
	Covington	14,800	14,700	99
	Dale	17,200	17,100	99
	Geneva	9,400	9,300	99
	Henry	5,600	5,500	98
	Houston	32,500	32,300	99
	FLORIDA			
	Bay	53,000	52,500	99
	Calhoun	3,500	3,400	97
	Gulf	4,500	4,400	98

WTVY BMPCT-7630 Granted 2/17/77

© American Map Corp., 14244

Net Weekly Circulation	State County	Total Households	TV Households	%
50% & Over	Holmes	6,400	6,200	97
	Jackson	15,300	15,000	98
	Liberty	1,700	1,700	100
	Okaloosa	59,200	58,800	99
	Walton	11,800	11,600	98
	Washington	6,500	6,400	98
	GEORGIA			
	Early	4,600	4,500	98
	Seminole	3,300	3,200	97
	ALABAMA			
Between 25-49%	Barbour	9,500	9,400	99
	Pike	10,700	10,600	99
	GEORGIA			
	Calhoun	1,500	1,500	100
	Clay	1,300	1,300	100
	Miller	2,700	2,600	96
	ALABAMA			
Between 5-24%	Butler	8,100	8,000	99
	Conecuh	5,500	5,400	98
	Crenshaw	5,400	5,300	98
	FLORIDA			
	Gadsden	15,300	15,000	98
	GEORGIA			
	Decatur	9,400	9,300	99
Station Totals		**334,100**	**330,300**	**99**
Net Weekly Circulation (1991)				**231,000**
Average Daily Circulation (1991)				**131,100**

WOWL-TV

Ch. 15

Network Service: NBC.

Licensee: TV Muscle Shoals Inc., 840 Cypress Mill Rd., Box 2220, Florence, AL 35630.

Studio: 840 Cypress Mill Rd., Florence, AL 35630.

Mailing Address: Box 2220, Florence, AL 35630.

Telephones: 205-767-1515; 205-764-1122. **Fax:** 205-764-7750.

Technical Facilities: Channel No. 15 (476-482 MHz). Authorized power: 1700-kw max. & 851-kw horizontal visual, 400-kw max. & 170-kw horizontal aural. Antenna: 730-ft. above av. terrain, 530-ft. above ground, 1486-ft. above sea level.

Latitude	34°	35'	01"
Longitude	87°	47'	14"

Transmitter: 6-mi. NW of Russellville, AL.

Satellite Earth Stations: Transmit/receive Harris, 3-meter Ku-band; Harris, 10-meter C-band; Harris, 5-meter Ku-band; M/A-Com, 8-meter Ku-band; Harris receivers.

SNG Mobile Dish: BMS.

News Services: NBC, UPI.

Ownership: TV Muscle Shoals Inc.

Began Operation: October 28, 1957.

Represented (sales): Roslin TV Sales; Southern Television System.

Represented (legal): Munsey & Ford.

Personnel:
Dick Biddle, Chairman & Treasurer.
Rick Biddle, President & General Manager.
Lincoln Williams, Operations Manager & Program Director.
Craig Miller, Local Sales Manager.
Earl Showberg, National Sales Manager.
Bobby Robertson, Director of Engineering.
Reginald Jones, News Director.
Mitch Faulkner, Sales Promotion Director.
Mildred Cornelius, Office Manager & Controller.
Tony Worley, Production Manager.
Cindy Sheppard, Traffic Manager.

Highest 30 Sec. Rate: $250.

NETWORK BASE HOURLY RATE: $250.

City of License: Florence. **ADI:** Huntsville-Decatur-Florence. **Rank:** 85.

Total Households: ©MSI Consumer Market Data as of 1/1/91. TV Homes, TV% and Circulation ©1991 Arbitron. County coverage based on Arbitron study.

Net Weekly Circulation	State / County	Total Households	TV Households	
			Households	%
	ALABAMA			
50% & Over	Colbert	21,200	21,000	99
	Franklin	11,300	11,200	99
	Lauderdale	33,000	32,700	99
	TENNESSEE			
	Wayne	5,500	5,400	98
	MISSISSIPPI			
Between 25-49%	Tishomingo	7,200	7,100	99
	ALABAMA			
Between 5-24%	Lawrence	11,100	11,000	99
	Marion	12,300	12,200	99
	TENNESSEE			
	Hardin	8,700	8,600	99
	Lawrence	13,600	13,500	99
Station Totals		**123,900**	**122,700**	**99**
Net Weekly Circulation (1991)				**51,200**
Average Daily Circulation (1991)				**24,600**

Alabama—Florence

WTRT

Ch. 26

Network Service: None, independent.

Licensee: Bridgerland Television, 4600 Jackson Hwy., Sheffield, AL 35660.

Studio: 4600 Jackson Hwy., Sheffield, AL 35660.

Telephone: 205-381-2600. **Fax:** 205-383-4986.

Technical Facilities: Channel No. 26 (542-548 MHz). Authorized power: 690-kw max. visual, 69-kw max. aural. Antenna: 756-ft. above av. terrain, 552-ft. above ground, 1482-ft. above sea level.

Latitude	34°	34'	38"
Longitude	87°	46'	57"

Transmitter: 1-mi. E of Crooked Oak, Florence.

Satellite Earth Station: Comtech, 4.3-meter C-band.

Ownership: Bridgerland Television.

Began Operation: April 19, 1986. Sale to present owner by Alabama Management Co. approved by FCC Nov. 30, 1988.

Represented (sales): Landin Media Sales.

Represented (legal): Gardner, Carton & Douglas.

Personnel:
Les White, President & General Manager.
Ray Wells, Station Manager & National Sales Manager.
Bill Greenwood, Local Sales Manager.
Tim Rovere, Engineering Director.
Nora Gibson, Program Director.
Chris Dean, Promotion Director.
Frank Green, News Director.
Debra Springer, Business Manager.

Highest 30 Sec. Rate: $85.

City of License: Florence. **ADI:** Huntsville-Decatur-Florence. **Rank:** 85.

Total Households: ©MSI Consumer Market Data as of 1/1/91. TV Homes, TV% and Circulation ©1991 Arbitron. County coverage based on Arbitron study.

Net Weekly Circulation	State County	Total Households	TV Households	%
	ALABAMA			
Between 25-49%	Franklin	11,300	11,200	99

WTRT BMPCT—840203KF Granted 11/16/84 © American Map Corp., No. 14244

Net Weekly Circulation	State County	Total Households	TV Households	%
	ALABAMA			
Between 5-24%	Colbert	21,200	21,000	99
	Lauderdale	33,000	32,700	99
	Lawrence	11,100	11,000	99
	Limestone	19,200	19,000	99
	Marion	12,300	12,200	99
	MISSISSIPPI			
	Alcorn	13,300	13,200	99
	Prentiss	9,400	9,300	99
	Tishomingo	7,200	7,100	99
	TENNESSEE			
	Wayne	5,500	5,400	98
Station Totals		**143,500**	**142,100**	**99**
Net Weekly Circulation (1991)				**27,300**
Average Daily Circulation (1991)				**7,500**

Alabama—Gadsden

WNAL-TV

Ch. 44

Network Service: Fox.

Licensee: WNAL-TV Inc., 213-C S. 5th St., Gadsden, AL 35901.

Studio: 213-C S. 5th St., Gadsden, AL 35901.

Mailing Address: Box 8249, Gadsden, AL 35902.

Telephone: 205-547-4444. **Fax:** 205-547-1750.

Technical Facilities: Channel No. 44 (650-656 MHz). Authorized power: 2741.2-kw max. visual, 274-kw max. aural. Antenna: 965-ft. above av. terrain, 351-ft. above ground, 1729-ft. above sea level.

Latitude	33°	57'	11"
Longitude	86°	13'	00"

Transmitter: Chandler Mountain, St. Clair County.

Multichannel TV Sound: Stereo only.

Satellite Earth Stations: 2 in operation.

Ownership: WNAL-TV Inc.

Began Operation: April 25, 1986.

Represented (engineering): Bromo Communication Consultants.

Personnel:
Anthony Jay Fant, President & General Manager.
Robert Hill, Vice President & Production Director.
Rob Rosson, Local Sales Manager.
Randy Bradford, Chief Engineer.
Kathy McLeod, Programming Director.
Betty C. Fant, Business Manager.
Eddie McPherson, Production Manager.

Rates: On request.

City of License: Gadsden. **ADI:** Birmingham. **Rank:** 49.

Total Households: ©MSI Consumer Market Data as of 1/1/91. TV Homes, TV% and Circulation ©1991 Arbitron. County coverage based on Arbitron study.

Net Weekly Circulation	State County	Total Households	TV Households	%
	ALABAMA			
Between 25-49%	Cherokee	7,500	7,400	99
	Etowah	40,200	40,000	100
	ALABAMA			
Between 5-24%	Blount	16,100	16,000	99
	Calhoun	45,800	45,500	99

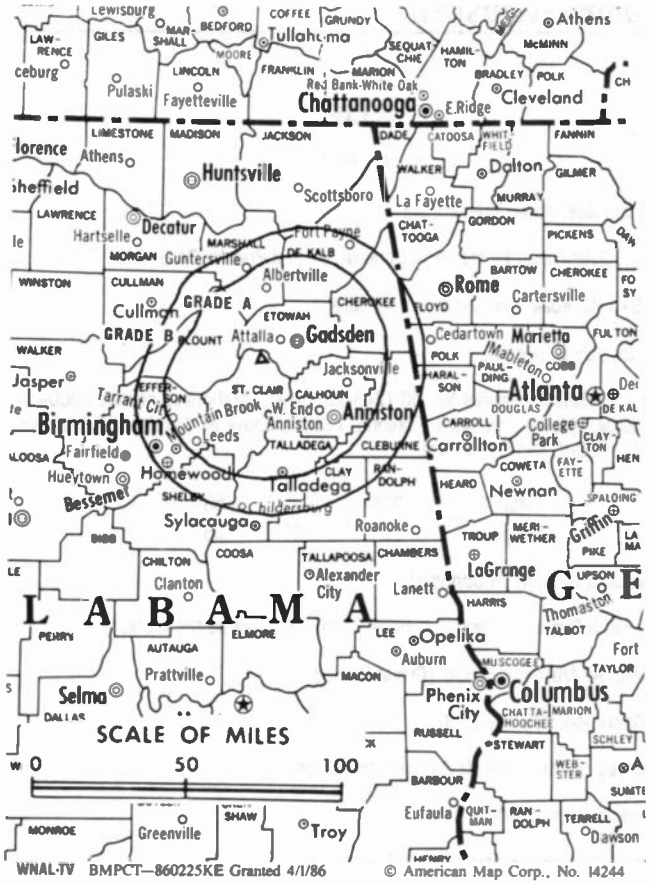

Net Weekly Circulation	State County	Total Households	TV Households	%
Between 5-24%	De Kalb	21,800	21,600	99
	Marshall	29,300	29,100	99
	St Clair	18,500	18,300	99
	Talladega	27,600	27,400	99
Station Totals		**206,800**	**205,300**	**99**
Net Weekly Circulation (1991)				**42,700**
Average Daily Circulation (1991)				**15,900**

THIS DATA IS AVAILABLE ON TAPE OR DISKETTE FOR USE ON YOUR OWN COMPUTER OR AS CUSTOMIZED REPORTS

Call Lynn Levine
202-872-9200

Alabama—Gadsden

WTJP

Ch. 60

Network Service: None, independent.

Licensee: All American TV Inc., 454 Coberta Ave., La Puente, CA 91746.

Studio: 313 Rosedale Ave., Gadsden, AL 35901.

Telephone: 205-546-8860.

Technical Facilities: Channel No. 60 (746-752 MHz). Authorized power: 5000-kw max. visual, 500-kw max. aural. Antenna: 1139-ft. above av. terrain, 703-ft. above ground, 2023-ft. above sea level.

Latitude	33°	48'	53"
Longitude	86°	26'	55"

Transmitter: 3.9-mi. NE of Springville.

Satellite Earth Station: Vertex, 6.1-meter C-band; Microdyne receivers.

Ownership: All American TV Inc. (Group Owner).

Began Operation: July 22, 1986.

Represented (sales): TBN Media Representatives.

Represented (legal): May & Dunne.

Represented (engineering): Smith & Powstenko.

Personnel:
Ray Vice, General Manager.
W. B. Miller, Director of Engineering.
Linda Hernandez, Sales.

Rates: On request.

City of License: Gadsden. **ADI:** Birmingham. **Rank:** 49.

Total Households: ©MSI Consumer Market Data as of 1/1/91. TV Homes, TV% and Circulation ©1991 Arbitron. County coverage based on Arbitron study.

WTJP BMPCT—850114KE Granted 11/20/85 © American Map Corp., No. 14244

Net Weekly Circulation	State County	Total Households	TV Households	TV Households %
	ALABAMA			
Between 5-24%	Calhoun	45,800	45,500	99
	De Kalb	21,800	21,600	99
	Etowah	40,200	40,000	100
Station Totals		**107,800**	**107,100**	**99**
Net Weekly Circulation (1991)				**10,000**
Average Daily Circulation (1991)				**3,600**

Alabama—Huntsville-Decatur

WAAY-TV

Ch. 31

Network Service: ABC.

Licensee: Rocket City Television Inc., 1000 Monte Sano Blvd., Huntsville, AL 35801.

Studio: 1000 Monte Sano Blvd., Huntsville, AL 35801.

Mailing Address: Box 2555, Huntsville, AL 35804.

Telephone: 205-533-3131. TWX: 62100170. Fax: 205-533-6616.

Technical Facilities: Channel No. 31 (572-578 MHz). Authorized power: 1225-kw visual, 122.5-kw aural. Antenna: 1792-ft. above av. terrain, 999-ft. above ground, 2549-ft. above sea level.

Latitude	34°	44'	15"
Longitude	86°	32'	02"

Transmitter: 1000 Monte Sano Blvd., Huntsville.

Multichannel TV Sound: Stereo and separate audio program.

Satellite Earth Stations: Andrew, 7-meter; Andrew, 3-meter; RCA Ku-band; Avantek, RCA receivers.

News Services: ABC, AP, NIWS.

Ownership: Smith Broadcasting Inc.

Began Operation: August 1, 1959. Sale to present owner by P. T. Gunn, James R. Cleary and associates approved Nov. 13, 1963 by FCC (**Television Digest**, Vol. 3:30).

Represented (sales): Petry Television Inc.

Represented (legal): Cohn & Marks.

Represented (engineering): Carl T. Jones Associates.

Personnel:
M. D. Smith IV, President & General Manager.
Dan Whitsett, Vice President & General Sales Manager.
Redge Swing, Local Sales Manager.
Pat Spurrier, National Sales Manager & Controller.
Robert A. Gay, Chief Engineer.
Debi Benson, Program Director.
Cliff Windham, News Director.
Greg Carroll, Promotion & Marketing Director.

Rates: On request.

NETWORK BASE HOURLY RATE: $900.

City of License: Huntsville. **ADI:** Huntsville-Decatur-Florence. **Rank:** 85.

Total Households: ©MSI Consumer Market Data as of 1/1/91. TV Homes, TV% and Circulation ©1991 Arbitron. County coverage based on Arbitron study.

Net Weekly Circulation	State County	Total Households	TV Households	%
	ALABAMA			
50% & Over	Colbert	21,200	21,000	99
	De Kalb	21,800	21,600	99
	Franklin	11,300	11,200	99
	Lauderdale	33,000	32,700	99
	Lawrence	11,100	11,000	99
	Limestone	19,200	19,000	99
	Madison	96,100	95,400	99
	Marshall	29,300	29,100	99
	Morgan	39,100	38,800	99

WAAY-TV BPCT-4931 Granted 7/7/76 © American Map Corp., 14244

Net Weekly Circulation	State County	Total Households	TV Households	%
	TENNESSEE			
50% & Over	Lincoln	10,800	10,700	99
	ALABAMA			
Between 25-49%	Cullman	26,000	25,900	100
	Jackson	19,900	19,700	99
	TENNESSEE			
	Franklin	12,600	12,500	99
	Giles	9,600	9,500	99
	Lawrence	13,600	13,500	99
	Moore	1,800	1,800	100
	ALABAMA			
Between 5-24%	Blount	16,100	16,000	99
	Cherokee	7,500	7,400	99
	Etowah	40,200	40,000	100
	Winston	9,100	9,000	99
	TENNESSEE			
	Coffee	16,600	16,500	99
	Marion	9,800	9,700	99
	Marshall	8,400	8,300	99
	Wayne	5,500	5,400	98
Station Totals		**489,600**	**485,700**	**99**
Net Weekly Circulation (1991)				**287,400**
Average Daily Circulation (1991)				**166,700**

Some 23,705 key industry people can see your message when you advertise in the
Television & Cable Factbook

Alabama—Huntsville-Decatur

WAFF

Ch. 48

Network Service: NBC.

Licensee: American Family Broadcast Group Inc., Box 2116, Huntsville, AL 35804.

Studio: 1414 N. Memorial Parkway, Huntsville, AL 35801.

Telephone: 205-533-4848. **TWX:** 810-726-2192. **Fax:** 205-539-5556.

Technical Facilities: Channel No. 48 (674-680 MHz). Authorized power: 1170-kw visual, 117-kw aural. Antenna: 1900-ft. above av. terrain, 1526-ft. above ground, 2678-ft. above sea level.

Latitude	34°	42'	39"
Longitude	86°	32'	07"

Transmitter: 5000 Governors Dr.

Satellite Earth Stations: Harris, 8-meter Ku-band; ADM, 6.1-meter C-band; Scientific-Atlanta, 4.5-meter Ku-band; M/A-Com, 3.7-meter C-band; Harris, 3-meter Ku-band; Avcom, Harris, Kavouras, M/A-Com receivers.

News Service: AP.

Ownership: American Family Corp. (Group Owner).

Began Operation: July 4, 1954. Sale to present owner by International TV Corp. approved by FCC May 16, 1978. Sale to International by Frank Whisenant, et al., approved by FCC Oct. 24, 1974.

Represented (sales): Blair Television.

Represented (legal): Schnader, Harrison, Segal & Lewis.

Represented (engineering): A. D. Ring & Associates.

Personnel:
Lee Brantley, Vice President & General Manager.
Dorothy Fees, General Sales Manager.
Mary Wagner, National Sales Manager.
Bob Morford, News Director.
Judy Cornelius, Marketing Director.
Jack Young, Business Manager.
Rod Hughes, Chief Engineer.

Rates: On request.

City of License: Huntsville. **ADI:** Huntsville-Decatur-Florence. **Rank:** 85.

Total Households: ©MSI Consumer Market Data as of 1/1/91. TV Homes, TV% and Circulation ©1991 Arbitron. County coverage based on Arbitron study.

Net Weekly Circulation	State County	Total Households	TV Households	%
	ALABAMA			
50% & Over	Colbert	21,200	21,000	99
	Lauderdale	33,000	32,700	99
	Lawrence	11,100	11,000	99
	Limestone	19,200	19,000	99
	Madison	96,100	95,400	99
	Marshall	29,300	29,100	99
	Morgan	39,100	38,800	99

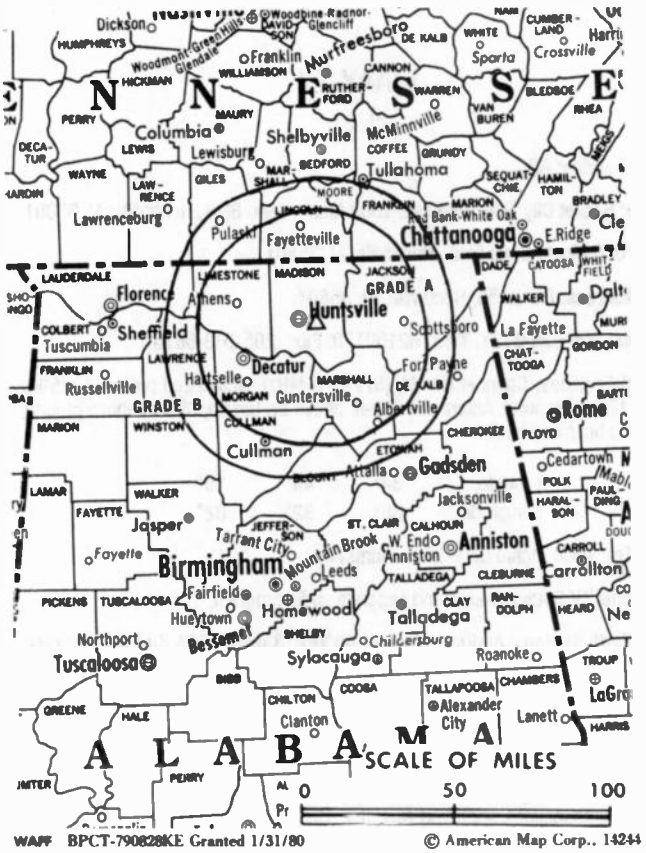

WAFF BPCT-790828KE Granted 1/31/80 © American Map Corp., 14244

Net Weekly Circulation	State County	Total Households	TV Households	%
	TENNESSEE			
50% & Over	Franklin	12,600	12,500	99
	Lincoln	10,800	10,700	99
	ALABAMA			
Between 25-49%	Cullman	26,000	25,900	100
	De Kalb	21,800	21,600	99
	Franklin	11,300	11,200	99
	Jackson	19,900	19,700	99
	TENNESSEE			
	Giles	9,600	9,500	99
	Moore	1,800	1,800	100
	Wayne	5,500	5,400	98
	ALABAMA			
Between 5-24%	Blount	16,100	16,000	99
	Cherokee	7,500	7,400	99
	Etowah	40,200	40,000	100
	Winston	9,100	9,000	99
	TENNESSEE			
	Coffee	16,600	16,500	99
	Lawrence	13,600	13,500	99
	Marshall	8,400	8,300	99
Station Totals		479,800	476,000	99
Net Weekly Circulation (1991)				272,000
Average Daily Circulation (1991)				148,900

Alabama—Huntsville

WHNT-TV

Ch. 19

KATZ CONTINENTAL

Network Service: CBS.

Licensee: New York Times Bcstg. Services Inc., Box 19, Huntsville, AL 35804.

Studio: 200 Holmes Ave., Huntsville, AL 35801.

Telephone: 205-533-1919. **TWX:** 810-726-2221. **Fax:** 205-533-4503.

Technical Facilities: Channel No. 19 (500-506 MHz). Authorized power: 1279-kw max. & 1002-kw horizontal visual, 254-kw max. & 199-kw horizontal aural. Antenna: 1750-ft. above av. terrain, 944-ft. above ground, 2549-ft. above sea level.

Latitude	34°	44'	19"
Longitude	86°	31'	56"

Transmitter: 960 Monte Sano Blvd., Huntsville.

Satellite Earth Stations: Scientific-Atlanta, 7-meter; Scientific-Atlanta, 4.7-meter; Scientific-Atlanta receivers.

News Services: AP, NYT.

Ownership: The New York Times Co. (Group Owner).

Began Operation: November 28, 1963. Sale to present owner by Charles Grisham & Tom Percer approved by FCC Feb. 27, 1980 (**Television Digest**, Vol. 19:31).

Represented (sales): Katz Television.

Represented (legal): Koteen & Naftalin.

Represented (engineering): A. D. Ring & Associates.

Personnel:
Robert Browning, President & General Manager.
Bill Ambrose, Vice President & General Sales Manager.
Richard Wright, Vice President & Operations Manager.
Philip Metlin, News Director.
Nonda Sloan, Business Manager.
Linda Spalla, Marketing Director.
Don Roden, Chief Engineer.

Highest 30 Sec. Rate: $1000.

NETWORK BASE HOURLY RATE: $1010.

City of License: Huntsville. **ADI:** Huntsville-Decatur-Florence. **Rank:** 85.

Total Households: ©MSI Consumer Market Data as of 1/1/91. TV Homes, TV% and Circulation ©1991 Arbitron. County coverage based on Arbitron study.

Net Weekly Circulation	State County	Total Households	TV Households Households	 %
	ALABAMA			
50% & Over	Colbert	21,200	21,000	99
	De Kalb	21,800	21,600	99
	Franklin	11,300	11,200	99
	Lauderdale	33,000	32,700	99
	Lawrence	11,100	11,000	99
	Limestone	19,200	19,000	99
	Madison	96,100	95,400	99
	Marshall	29,300	29,100	99
	Morgan	39,100	38,800	99
	TENNESSEE			
	Lincoln	10,800	10,700	99
	ALABAMA			
Between 25-49%	Blount	16,100	16,000	99
	Cullman	26,000	25,900	100
	Etowah	40,200	40,000	100
	Jackson	19,900	19,700	99
	TENNESSEE			
	Franklin	12,600	12,500	99
	Giles	9,600	9,500	99
	Lawrence	13,600	13,500	99
	Moore	1,800	1,800	100
	Wayne	5,500	5,400	98
	ALABAMA			
Between 5-24%	Cherokee	7,500	7,400	99
	Winston	9,100	9,000	99
	MISSISSIPPI			
	Tishomingo	7,200	7,100	99
	TENNESSEE			
	Marion	9,800	9,700	99
	Marshall	8,400	8,300	99
Station Totals		**480,200**	**476,300**	**99**
Net Weekly Circulation (1991)				**303,900**
Average Daily Circulation (1991)				**171,400**

Alabama—Huntsville

WZDX

Ch. 54

Network Service: Fox.

Licensee: Huntsville Television Acquisition Corp., 915 Middle River Dr., Suite 409, Fort Lauderdale, FL 33304.

Studio: 6025 Mastin Lake Rd., Huntsville, AL 35810.

Telephone: 205-859-5454. **TWX:** 510-100-4179. **Fax:** 205-859-2194.

Technical Facilities: Channel No. 54 (710-716 MHz). Authorized power: 2240-kw visual, 224-kw aural. Antenna: 1690-ft. above av. terrain, 1000-ft. above ground, 2460-ft. above sea level.

Latitude	34°	38'	11"
Longitude	86°	30'	42"

Transmitter: 11000 Shawdee Lane, Green Mountain, S of Huntsville.

Satellite Earth Stations: 4 in operation; Microdyne receivers.

Ownership: Huntsville Television Acquisition Corp.

Began Operation: April 4, 1985. Sale to present owners approved by FCC Jan. 4, 1990.

Represented (sales): Seltel Inc.

Represented (legal): Wilkinson, Barker, Knauer & Quinn.

Personnel:
Milton Grant, President & General Manager.
Randy Stone, Vice President & General Sales Manager.
John A. Gardner, Vice President & Director of Sales.
Fred Rains, Regional Sales Manager.
Laurie Mazikowski, Program Manager.
Frank White, Promotion Manager.
Dennis Packard, Chief Engineer.
Gloria Johnson, Business Manager.
Robin Perez, Production Manager.
Ann Suggs, Traffic Manager.

Highest 30 Sec. Rate: $350.

City of License: Huntsville. **ADI:** Huntsville-Decatur-Florence. **Rank:** 85.

Total Households: ©MSI Consumer Market Data as of 1/1/91. TV Homes, TV% and Circulation ©1991 Arbitron. County coverage based on Arbitron study.

Net Weekly Circulation	State County	Total Households	TV Households	%
	ALABAMA			
50% & Over	Lauderdale	33,000	32,700	99
	Lawrence	11,100	11,000	99
	Limestone	19,200	19,000	99
	Madison	96,100	95,400	99
	Marshall	29,300	29,100	99
	Morgan	39,100	38,800	99

WZDX BMPCT—840815KM Granted 10/26/84

© American Map Corp., No. 14244

Net Weekly Circulation	State County	Total Households	TV Households	%
	ALABAMA			
Between 25-49%	Colbert	21,200	21,000	99
	Cullman	26,000	25,900	100
	De Kalb	21,800	21,600	99
	Franklin	11,300	11,200	99
	Jackson	19,900	19,700	99
	TENNESSEE			
	Franklin	12,600	12,500	99
	Giles	9,600	9,500	99
	Lincoln	10,800	10,700	99
	Wayne	5,500	5,400	98
	ALABAMA			
Between 5-24%	Blount	16,100	16,000	99
	Winston	9,100	9,000	99
	TENNESSEE			
	Lawrence	13,600	13,500	99
	Moore	1,800	1,800	100
Station Totals		**407,100**	**403,800**	**99**
Net Weekly Circulation (1991)				**202,300**
Average Daily Circulation (1991)				**86,400**

Alabama—Mobile

WALA-TV

Ch. 10

Network Service: NBC.

Licensee: Burnham Bcstg. Co., a Limited Partnership, 980 N. Michigan Ave., Suite 1200, Chicago, IL 60611.

Studio: 210 Government St., Mobile, AL 36602.

Telephone: 205-434-1010. **TWX:** 810-741-2642. **Fax:** 205-434-1110.

Technical Facilities: Channel No. 10 (192-198 MHz). Authorized power: 316-kw visual, 45.7-kw aural. Antenna: 1246-ft. above av. terrain, 1197-ft. above ground, 1397-ft. above sea level.

Latitude	30°	41'	17"
Longitude	87°	47'	54"

Transmitter: 16-mi. E of Mobile.

Satellite Earth Stations: 2 in operation; Harris receivers.

News Services: AP, UPI.

Ownership: Burnham Broadcasting Co. (Group Owner).

Began Operation: January 14, 1953. Sale to present owner approved by FCC April 26, 1989 (**Television Digest**, Vol. 29:7, 9). Sale to Knight-Ridder by Gannett Bcstg. Group following purchase of Evening News Assn. approved by FCC Jan. 13, 1986 (Vol. 25:46; 26;3). Previous sale by Roywood Corp. approved by FCC Oct. 31, 1969 (Vol. 9:15, 44). Sale to Roywood by W. O. Pape approved Nov. 25, 1964 (Vol. 4:32, 48).

Represented (sales): Harrington, Righter & Parsons Inc.

Represented (legal): Fisher, Wayland, Cooper & Leader.

Personnel:
Joseph Cook, President & General Manager.
Scott Wilson, General Sales Manager.
Bob Herron, Local Sales Manager.
Larry Pate, Program & Production Manager.
Johnny Reece, Chief Engineer.
Chuck Bark, News Director.
Barry Cooney, Business Manager.

Rates: On request.

City of License: Mobile. **ADI:** Mobile, AL-Pensacola, FL. **Rank:** 61.

Total Households: ©MSI Consumer Market Data as of 1/1/91. TV Homes, TV% and Circulation ©1991 Arbitron. County coverage based on Arbitron study.

Net Weekly Circulation	State County	Total Households	TV Households Households	TV Households %
	ALABAMA			
50% & Over	Baldwin	37,200	37,000	99
	Clarke	9,500	9,400	99
	Escambia	12,700	12,600	99
	Mobile	145,800	145,100	100
	Monroe	8,200	8,100	99
	Washington	5,800	5,700	98
	FLORIDA			
	Escambia	108,600	107,900	99
	Okaloosa	59,200	58,800	99
	Santa Rosa	26,400	26,200	99

WALA-TV BPCT-2733 Granted 7/7/60 © American Map Corp., 14244

Net Weekly Circulation	State County	Total Households	TV Households Households	TV Households %
	MISSISSIPPI			
50% & Over	George	5,800	5,800	100
	Jackson	45,900	45,600	99
	ALABAMA			
Between 25-49%	Choctaw	5,900	5,800	98
	Conecuh	5,500	5,400	98
	MISSISSIPPI			
	Greene	3,300	3,200	97
	Harrison	63,200	62,900	99
	ALABAMA			
Between 5-24%	Butler	8,100	8,000	99
	Wilcox	4,600	4,500	98
	MISSISSIPPI			
	Stone	3,700	3,700	100
Station Totals		**559,400**	**555,700**	**99**
Net Weekly Circulation (1991)				**414,900**
Average Daily Circulation (1991)				**253,000**

NEED BROADCAST TV OR CABLE TV DATA FROM THE FACTBOOK ON TAPE OR DISKETTE? NEED CUSTOMIZED REPORTS?

Call Warren Publishing's Market Research & Data Sales Dept. **202-872-9200**

WKRG-TV

Ch. 5

Network Service: CBS.

Licensee: WKRG-TV Inc., Box 160587, Mobile, AL 36616.

Studios: 555 Broadcast Dr., Mobile, AL 36606. One Pensacola Plaza, Pensacola, FL 32501.

Telephone: 205-479-5555. **TWX:** 810-741-4263. **Fax:** 205-473-8130.

Technical Facilities: Channel No. 5 (76-82 MHz). Authorized power: 100-kw visual, 20-kw aural. Antenna: 1906-ft. above av. terrain, 1879-ft. above ground, 2049-ft. above sea level.

Latitude	30°	41'	19.60"
Longitude	87°	49'	49.40"

Transmitter: 0.8-mi. N of Hwy. 31, 1.5-mi. NE of intersection with Hwy. 181.

Multichannel TV Sound: Stereo only.

Satellite Earth Stations: Scientific-Atlanta, 7-meter C-band; Simulsat, 7-meter C-band.

AM Affiliate: WKRG, 1-kw (500-w night), 710 kHz (CBS & MBS).

FM Affiliate: WKRG-FM, 100-kw, 99.9 MHz (No. 260), 1755-ft.

News Services: AP, CBS, CNN, CNN Headline News, Sports News Satellite, UPI.

Ownership: WKRG-TV Inc.

Began Operation: August 29, 1955. Sale of 50% to Giddens by Mobile Register and Press approved Sept. 28, 1966 by FCC (**Television Digest**, Vol. 6:40). Sale to co-equal owners Giddens Television Inc. & Mobile Register & Press, group in which Kenneth R. Giddens had 20% interest approved Feb. 20, 1958 (Vol. 13:46; 14:8).

Represented (sales): Katz Television.

Represented (legal): Leventhal, Senter & Lerman.

Represented (engineering): Edward F. Lorentz & Associates.

Personnel:
Kenneth R. Giddens, Chairman Emeritus.
Toulmin Greer, Chairman.
Zelma K. Giddens, Vice Chairman & Treasurer.
D. H. Long, President & General Manager.
Wes Diamond, Senior Vice President & Station Manager.
Bill Brooks, Local Sales Manager.
Bob Spielmann, National Sales Manager.
Don Koch, Chief Engineer.
Bill Farris, News Director.
Robin DeLaney, Promotion Director.
Mary Hutcheson, Business Manager.
Charles Baumhauer, Production Manager.
Jim Ellis, Film Director.

Rates: On request.

City of License: Mobile. **ADI:** Mobile, AL-Pensacola, FL. **Rank:** 61.

Total Households: ©MSI Consumer Market Data as of 1/1/91. TV Homes, TV% and Circulation ©1991 Arbitron. County coverage based on Arbitron study.

Net Weekly Circulation	State County	Total Households	TV Households Households	 %
	ALABAMA			
50% & Over	Baldwin	37,200	37,000	99
	Clarke	9,500	9,400	99
	Conecuh	5,500	5,400	98
	Escambia	12,700	12,600	99
	Mobile	145,800	145,100	100

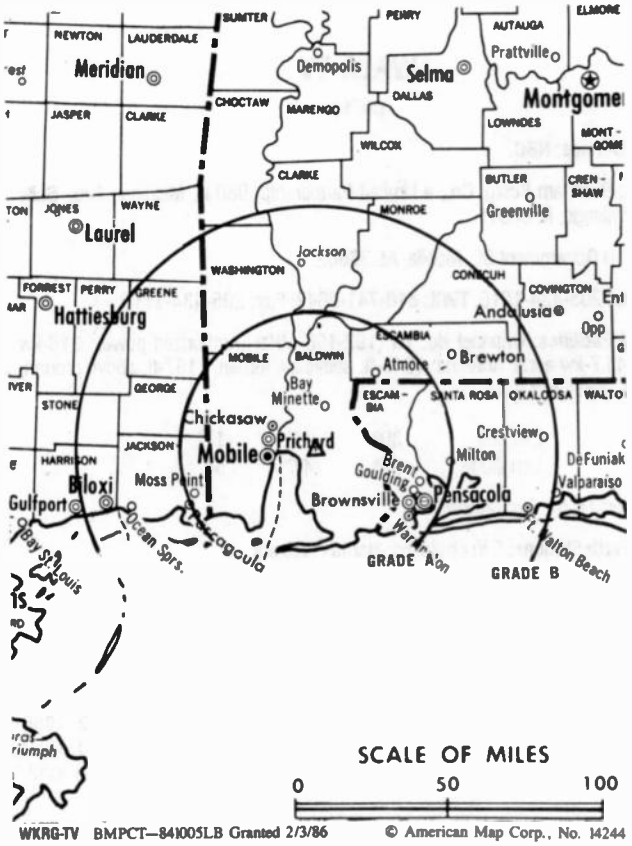

WKRG-TV BMPCT—841005LB Granted 2/3/86 © American Map Corp., No. 14244

Net Weekly Circulation	State County	Total Households	TV Households Households	 %
50% & Over	Monroe	8,200	8,100	99
	Washington	5,800	5,700	98
	FLORIDA			
	Escambia	108,600	107,900	99
	Okaloosa	59,200	58,800	99
	Santa Rosa	26,400	26,200	99
	MISSISSIPPI			
	George	5,800	5,800	100
	Greene	3,300	3,200	97
	Harrison	63,200	62,900	99
	Jackson	45,900	45,600	99
	ALABAMA			
Between 25-49%	Choctaw	5,900	5,800	98
	MISSISSIPPI			
	Stone	3,700	3,700	100
	Wayne	7,000	6,900	99
	ALABAMA			
Between 5-24%	Butler	8,100	8,000	99
	Covington	14,800	14,700	99
	Wilcox	4,600	4,500	98
	FLORIDA			
	Walton	11,800	11,600	98
	MISSISSIPPI			
	Forrest	26,300	26,100	99
	Hancock	12,600	12,500	99
	Lamar	10,200	10,100	99
	Perry	3,500	3,500	100
Station Totals		**645,600**	**641,100**	**99**
Net Weekly Circulation (1991)				**454,000**
Average Daily Circulation (1991)				**263,200**

WMPV-TV

Ch. 21

Network Service: None, independent.

Licensee: Sonlight Bcstg. Systems Inc., 3002 Dow Ave., No. 42, Tustin, CA 92680.

Studio: 120 Zeigler Circle East, Mobile, AL 36608.

Telephone: 205-633-2100. **Fax:** 205-633-2174.

Technical Facilities: Channel No. 21 (512-518 MHz). Authorized power: 4335-kw max. visual, 433.5-kw max. aural. Antenna: 1428-ft. above av. terrain, 1401-ft. above ground, 1534-ft. above sea level.

Latitude	30°	35'	18"
Longitude	87°	33'	16"

Transmitter: Rte. 87, 0.9-mi. S of Rte. 10, Elsanor.

Satellite Earth Stations: AFC, 5-meter C-band; Microdyne; Scientific-Atlanta, 4.6-meter C-band.

Ownership: Sonlight Bcstg. Systems Inc. (Group Owner).

Began Operation: December 15, 1985. Sale to present owner by Doyle Brunson approved by FCC July 27, 1989.

Represented (legal): Fisher, Wayland, Cooper & Leader.

Personnel:
Paul Crouch Jr., President.
Stuart J. Roth, General Manager.
Jay Alan Sekulow, Chief Executive Officer.
Howard Smith, Chief Engineer.

Rates: On request.

Arbitron Data: Not available.

City of License: Mobile. **ADI:** Mobile, AL-Pensacola, FL. **Rank:** 61.

Alabama—Mobile

WPMI

Ch. 15

Network Service: Fox.

Licensee: Clear Channel Television Inc., 175 E. Houston St., 500 Two Republic Bank Plaza, San Antonio, TX 78205-2225.

Studio: 764 St. Michael St., Mobile, AL 36602.

Mailing Address: Box 2766, Mobile, AL 36652.

Telephone: 205-433-1500. **Fax:** 205-433-3889.

Technical Facilities: Channel No. 15 (476-482 MHz). Authorized power: 5000-kw max. & 1309-kw horizontal visual, 500-kw max. & 130.9-kw horizontal aural. Antenna: 1706-ft. above av. terrain, 1707-ft. above ground, 1849-ft. above sea level.

Latitude	30°	37'	35"
Longitude	87°	38'	50"

Transmitter: 5.6-mi. E of Loxley, AL.

Satellite Earth Stations: Comtech, 5-meter C-band; Scientific-Atlanta, 7-meter C-band; Vertex, 4.5-meter Ku-band; Scientific-Atlanta, Pinzone, M/A-Com receivers.

Ownership: Clear Channel Television Inc. (Group Owner).

Began Operation: March 12, 1982. Sale to present owner by MERC Communications Corp., et al., approved by FCC December 8, 1988. Previous sale by Roy L. Hess, et al., approved by FCC Sept 26, 1985 (**Television Digest**, Vol. 25:32).

Represented (sales): Seltel Inc.

Personnel:
Ric Gorman, General Manager.
David D'Antuono, Local Sales Manager.
Shelia Dunaway, Local Sales Manager.
Harold Johnson, Chief Engineer.
Cathy Gretencord, Program Director.
Marshall Hart, Promotion Director.
Pam Seals, Business Manager.

Highest 30 Sec. Rate: $200.

City of License: Mobile. **ADI:** Mobile, AL-Pensacola, FL. **Rank:** 61.

Total Households: ©MSI Consumer Market Data as of 1/1/91. TV Homes, TV% and Circulation ©1991 Arbitron. County coverage based on Arbitron study.

Net Weekly Circulation	State County	Total Households	TV Households Households	TV Households %
	ALABAMA			
50% & Over	Baldwin	37,200	37,000	99
	Escambia	12,700	12,600	99
	Mobile	145,800	145,100	100

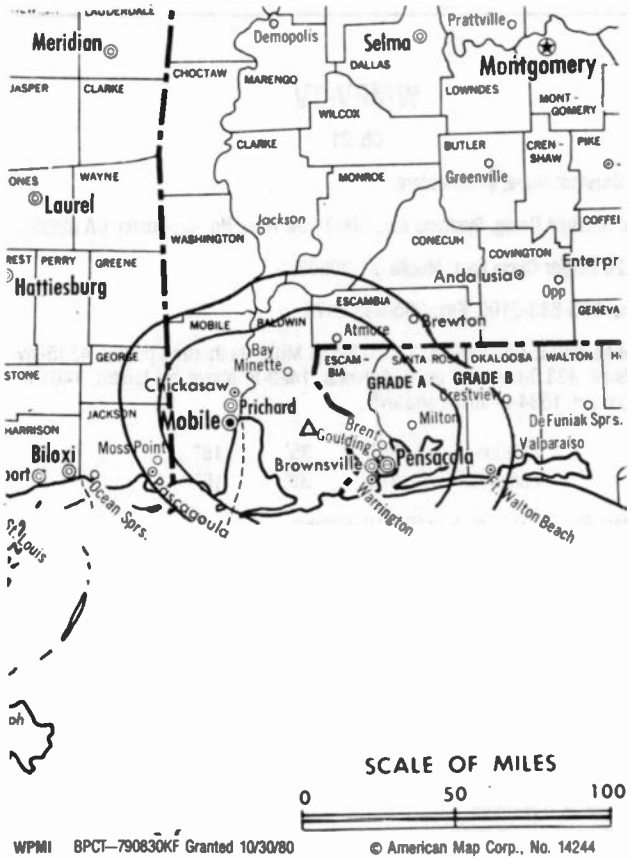

Net Weekly Circulation	State County	Total Households	TV Households Households	TV Households %
	FLORIDA			
50% & Over	Escambia	108,600	107,900	99
	Okaloosa	59,200	58,800	99
	Santa Rosa	26,400	26,200	99
	ALABAMA			
Between 25-49%	Clarke	9,500	9,400	99
	Washington	5,800	5,700	98
	MISSISSIPPI			
	George	5,800	5,800	100
	Jackson	45,900	45,600	99
	ALABAMA			
Between 5-24%	Conecuh	5,500	5,400	98
	Covington	14,800	14,700	99
	Monroe	8,200	8,100	99
	FLORIDA			
	Walton	11,800	11,600	98
Station Totals		**497,200**	**493,900**	**99**
Net Weekly Circulation (1991)				**268,600**
Average Daily Circulation (1991)				**117,500**

Alabama—Montgomery

WCOV-TV

Ch. 20

Network Service: Fox.

Licensee: Woods Communications Corp., One WCOV Ave., Montgomery, AL 36111.

Studio: One WCOV Ave., Montgomery, AL 36111.

Telephone: 205-288-7020. **TWX:** 810-728-3204. **Fax:** 205-288-5414.

Technical Facilities: Channel No. 20 (506-512 MHz). Authorized power: 617-kw max. & 550-kw horizontal visual, 122-kw max. & 110-kw horizontal aural. Antenna: 740-ft. above av. terrain, 793-ft. above ground, 999-ft. above sea level.

Latitude	32°	20'	06"
Longitude	86°	17'	16"

Transmitter: 1369 Adrian Lane, Montgomery.

Satellite Earth Stations: 7-meter C-band; 2-meter Ku-band.

Ownership: Woods Communications Corp.

Began Operation: April 17, 1953. Sale to present owner by J. D. Gay, et al., approved by FCC Sept. 26, 1985. Previous sale by Oscar P. Covington and associates approved Oct. 2, 1964 (**Television Digest**, Vol. 4:28, 32, 41).

Represented (sales): Seltel Inc.

Represented (legal): Kenkel & Associates.

Represented (engineering): Jules Cohen & Associates, P.C.

Personnel:
David Woods, President & General Manager.
Sonny Strassburger, Sales Manager.
Don Darby, Local Sales Manager.
Phil Witt, Chief Engineer.
Kim McGough, Marketing & Promotion Director.

Highest 30 Sec. Rate: $800.

City of License: Montgomery. **ADI:** Montgomery-Selma. **Rank:** 105.

Total Households: ©MSI Consumer Market Data as of 1/1/91. TV Homes, TV% and Circulation ©1991 Arbitron. County coverage based on Arbitron study.

Net Weekly Circulation	State County	Total Households	TV Households	%
	ALABAMA			
50% & Over	Autauga	13,200	13,100	99
	Dallas	18,800	18,600	99
	Elmore	17,800	17,600	99
	Lowndes	4,200	4,100	98
	Macon	9,000	8,900	99
	Montgomery	83,300	82,700	99
	Tallapoosa	15,400	15,300	99

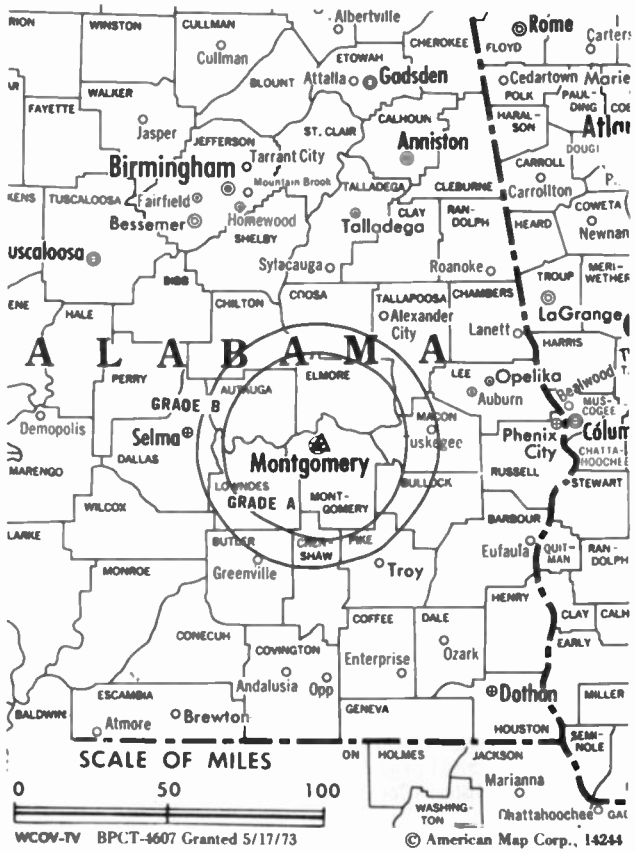

Net Weekly Circulation	State County	Total Households	TV Households	%
	ALABAMA			
Between 25-49%	Bullock	3,500	3,400	97
	Butler	8,100	8,000	99
	Crenshaw	5,400	5,300	98
	Pike	10,700	10,600	99
	ALABAMA			
Between 5-24%	Chilton	13,200	13,100	99
	Coffee	15,400	15,300	99
	Coosa	4,500	4,500	100
	Perry	4,900	4,800	98
Station Totals		**227,400**	**225,300**	**99**
Net Weekly Circulation (1991)				**117,900**
Average Daily Circulation (1991)				**55,900**

Need Broadcast TV or Cable TV Mail Labels From the Factbook?

Call Warren Publishing Inc.'s
Market Research & Data Sales Dept.
202-872-9200

WHOA-TV

Ch. 32

Network Service: ABC.

Licensee: Montgomery Alabama Ch. 32 Operating Ltd. Partnership., Box 3236, Montgomery, AL 36193.

Studio: 3251 Harrison Rd., Montgomery, AL 36109.

Telephone: 205-272-5331. **TWX:** 810-728-3221. **Fax:** 205-271-6348.

Technical Facilities: Channel No. 32 (578-584 MHz). Authorized power: 4750-kw max. visual, 457-kw max. aural. Antenna: 1799-ft. above av. terrain, 1771-ft. above ground, 2049-ft. above sea level.

Latitude	32°	08'	30"
Longitude	86°	44'	43"

Transmitter: 323 Hulett's Rd., Hayneville, AL 36040.

Satellite Earth Stations: Andrew, 7.3-meter C-band; Andrew, 4.5-meter C-band; Avantek receivers.

News Service: AP.

Ownership: Montgomery Alabama Ch. 32 Operating Ltd. Partnership.

Began Operation: March 24, 1962; left air Feb. 15, 1963. Sale to present owners approved by FCC May 10, 1988. Sale to Terrapin Communications Corp. by Bahakel Communications Ltd. approved by FCC June 10, 1985. Sale to Bahakel by receiver Robert J. Thomas for First Alabama Corp. approved Jan. 31, 1964 by FCC. Resumed operation March 12, 1964.

Represented (sales): Petry Television Inc.

Represented (legal): Lowndes, Drosdick, Doster, Kantor & Reed.

Personnel:
Louis Frey, Chairman.
Nory LeBrun, General Manager.
Kathy Hollingsworth, National Sales Manager.
Lamar Gilbert, Chief Engineer.
Valerie Calhoun, News Director.
David Murphy, Promotion & Public Affairs Director.
Floyd Cogburn, Business Manager.

Highest 30 Sec. Rate: $600.

NETWORK BASE HOURLY RATE: $250.

City of License: Montgomery. **ADI:** Montgomery-Selma. **Rank:** 105.

Total Households: ©MSI Consumer Market Data as of 1/1/91. TV Homes, TV% and Circulation ©1991 Arbitron. County coverage based on Arbitron study.

Net Weekly Circulation	State County	Total Households	TV Households	%
	ALABAMA			
50% & Over	Autauga	13,200	13,100	99
	Bullock	3,500	3,400	97
	Crenshaw	5,400	5,300	98
	Dallas	18,800	18,600	99

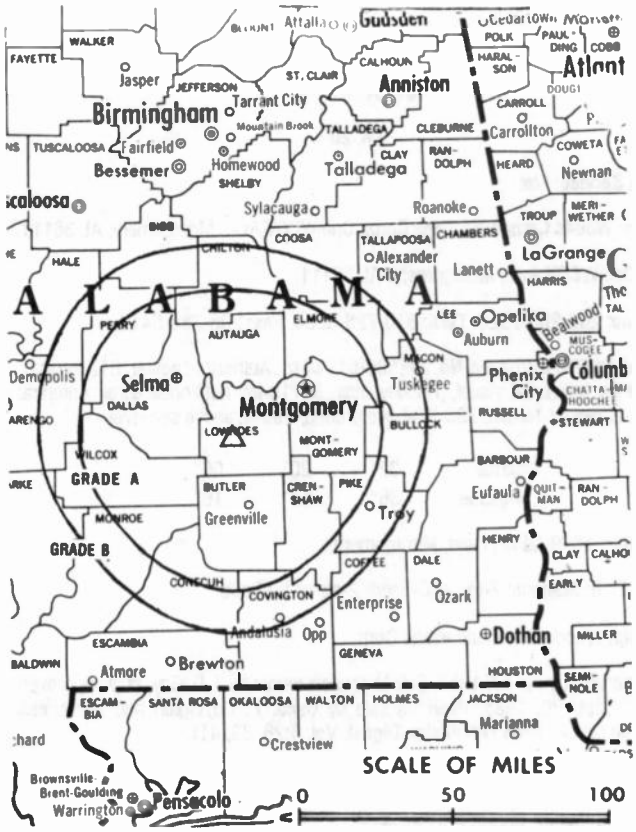

WHOA-TV BPCT-871211KG Granted 8/4/88 © American Map Corp., No. 14244

Net Weekly Circulation	State County	Total Households	TV Households	%
50% & Over	Elmore	17,800	17,600	99
	Lowndes	4,200	4,100	98
	Montgomery	83,300	82,700	99
	ALABAMA			
Between 25-49%	Butler	8,100	8,000	99
	Covington	14,800	14,700	99
	Macon	9,000	8,900	99
	Pike	10,700	10,600	99
	Tallapoosa	15,400	15,300	99
	Wilcox	4,600	4,500	98
	ALABAMA			
Between 5-24%	Chilton	13,200	13,100	99
	Clay	4,700	4,700	100
	Coosa	4,500	4,500	100
	Hale	5,300	5,200	98
	Marengo	8,700	8,600	99
	Monroe	8,200	8,100	99
	Perry	4,900	4,800	98
	Talladega	27,600	27,400	99
Station Totals		**285,900**	**283,200**	**99**
Net Weekly Circulation (1991)				**130,300**
Average Daily Circulation (1991)				**56,900**

Alabama—Montgomery

WMCF-TV

Ch. 45

Network Service: None, independent.

Licensee: Sonlight Bcstg. Systems Inc., 120 Zeigler Circle E, Mobile, AL 36608.

Studio: 6000 Monticello, Montgomery, AL 36117.

Telephones: 205-277-4545; 205-272-0045.

Technical Facilities: Channel No. 45 (656-662 MHz). Authorized power: 700-kw max. visual, 70-kw aural. Antenna: 1030-ft. above av. terrain, 1040-ft. above ground, 1220-ft. above sea level.

Latitude	32°	24'	11"
Longitude	86°	11'	48"

Transmitter: 1.5-mi. N of intersection of Burbank Dr. & U.S. Rte. 80.

Satellite Earth Stations: 3 in operation C-band; M/A-Com receivers.

Ownership: Sonlight Bcstg. Systems Inc. (Group Owner).

Began Operation: November 25, 1985. Sale to present owners approved by FCC August 14, 1990.

Represented (legal): Fisher, Wayland, Cooper & Leader.

Represented (engineering): Peter V. Gureckis & Associates.

Personnel:
Paul F. Crouch Jr., President & General Manager.
Jay Alan Sekulow, Chief Executive Officer.
Jonathan Johnsen, Chief Financial Officer.
Steve Wilhite, General Sales Manager.
Dave Thompson, Chief Engineer.
Jack Temple, Program Director.
Laurie Thompson, Business Manager.

Highest 30 Sec. Rate: $30.

Arbitron Data: Not available.

City of License: Montgomery. **ADI:** Montgomery-Selma. **Rank:** 105.

Alabama—Montgomery

WSFA

Ch. 12

Network Service: NBC.

Licensee: Cosmos Broadcasting Corp., Box 250251, Montgomery, AL 36125-0251.

Studio: 10 E. Delano Ave., Montgomery, AL 36105.

Telephone: 205-281-2900. **Fax:** 205-281-7509.

Technical Facilities: Channel No. 12 (204-210 MHz). Authorized power: 316-kw visual, 63.02-kw aural. Antenna: 2000-ft. above av. terrain, 1935-ft. above ground, 2467-ft. above sea level.

Latitude	31°	58'	32"
Longitude	86°	09'	46"

Transmitter: Collier Rd., Grady, AL, 29-mi. SSE of Montgomery.

Multichannel TV Sound: Stereo only.

Satellite Earth Stations: Transmit/receive Scientific-Atlanta, 7-meter; Harris Ku-band; Scientific-Atlanta receivers.

News Services: AP, NBC.

Ownership: Cosmos Broadcasting Corp. (Group Owner).

Began Operation: December 25, 1954. Sale to Cosmos Bcstg. Corp. by WKY Television System Inc. approved Sept. 2, 1959 by FCC (**Television Digest**, Vol. 15:30, 36). Previous sale to WKY-TV System by Judge David E. Dunn-H. S. Durden-R. F. Hudson group—latter publisher of Montgomery Advertiser and Journal—approved by FCC Feb. 16, 1955 (Vol. 10:38; 11:8).

Represented (sales): Harrington, Righter & Parsons Inc.

Represented (legal): Dow, Lohnes & Albertson.

Personnel:
Mel Stebbins, Vice President & General Manager.
Carl Stephens, Operations Manager.
John Dawson, General Sales Manager.
Anne Maxwell, National Sales Manager.
Charles Halsten, Chief Engineer.
Phil Grossman, News Director.
Leslie Bailey, Promotion Manager.
Stephen Watkins, Business Manager.
Roger Thomas, Production Manager.

Highest 30 Sec. Rate: $3500.

City of License: Montgomery. **ADI:** Montgomery-Selma. **Rank:** 105.

Total Households: ©MSI Consumer Market Data as of 1/1/91. TV Homes, TV% and Circulation ©1991 Arbitron. County coverage based on Arbitron study.

Net Weekly Circulation	State County	Total Households	TV Households Households	 %
	ALABAMA			
50% & Over	Autauga	13,200	13,100	99
	Barbour	9,500	9,400	99
	Bullock	3,500	3,400	97
	Butler	8,100	8,000	99
	Coffee	15,400	15,300	99
	Conecuh	5,500	5,400	98
	Covington	14,800	14,700	99
	Crenshaw	5,400	5,300	98
	Dale	17,200	17,100	99
	Dallas	18,800	18,600	99
	Elmore	17,800	17,600	99
	Geneva	9,400	9,300	99
	Henry	5,600	5,500	98

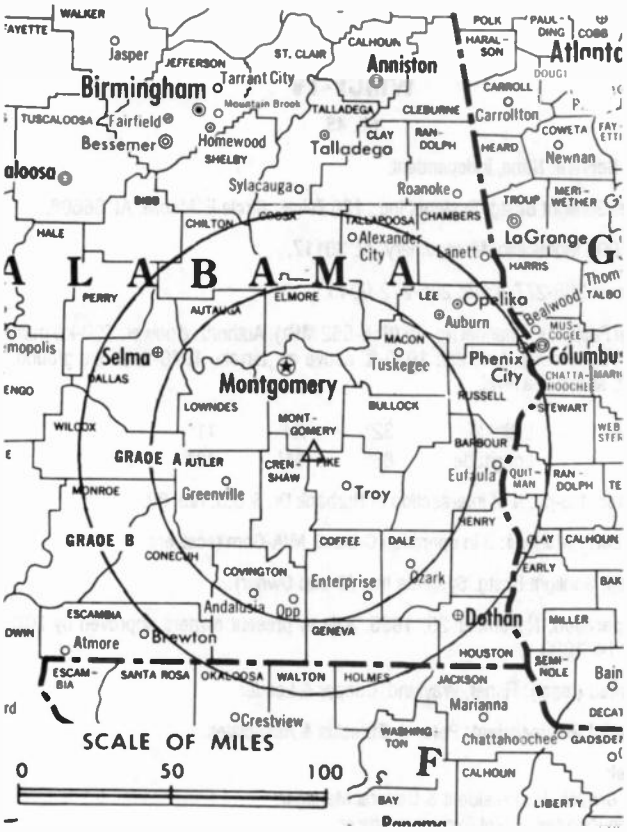

WSFA BPCT-3643 Granted 3/13/74 © American Map Corp., No. 14244

Net Weekly Circulation	State County	Total Households	TV Households Households	 %
50% & Over	Houston	32,500	32,300	99
	Lee	33,400	33,100	99
	Lowndes	4,200	4,100	98
	Macon	9,000	8,900	99
	Montgomery	83,300	82,700	99
	Pike	10,700	10,600	99
	Tallapoosa	15,400	15,300	99
	Wilcox	4,600	4,500	98
	GEORGIA			
	Clay	1,300	1,300	100
	Quitman	800	800	100
	ALABAMA			
Between 25-49%	Chambers	14,800	14,700	99
	Clay	4,700	4,700	100
	Coosa	4,500	4,500	100
	Hale	5,300	5,200	98
	Marengo	8,700	8,600	99
	Monroe	8,200	8,100	99
	Perry	4,900	4,800	98
	Randolph	7,700	7,600	99
	ALABAMA			
Between 5-24%	Chilton	13,200	13,100	99
	Clarke	9,500	9,400	99
	Escambia	12,700	12,600	99
	Russell	19,200	19,000	99
	Tuscaloosa	55,600	55,100	99
	FLORIDA			
	Holmes	6,400	6,200	97
	Walton	11,800	11,600	98
Station Totals		**526,600**	**521,500**	**99**
Net Weekly Circulation (1991)				**324,000**
Average Daily Circulation (1991)				**210,800**

WSWS

Ch. 66

Network Service: None, independent.

Licensee: Christian Television Corp. of Alabama, 8100 Ulmerton Rd., Largo, FL 33541.

Studio: 1800 Pepperell Pkwy., Opelika, AL 36801.

Telephone: 205-749-6666.

Technical Facilities: Channel No. 66 (782-788 MHz). Authorized power: 794.3-kw max. & 708-kw horizontal visual, 79.43-kw max. & 70.8-kw horizontal aural. Antenna: 690-ft. above av. terrain, 403-ft. above ground, 1338-ft. above sea level.

Latitude	32°	38'	33"
Longitude	85°	14'	13"

Transmitter: 7.5-mi. E of Opelika.

Satellite Earth Stations: In operation; Scientific-Atlanta receivers.

Ownership: Christian Television Network (Group Owner).

Began Operation: May 16, 1982. Sale to present owners by Richard C. Hilton, et al., approved by FCC July 30, 1984.

Represented (sales): Jack Bolton & Associates.

Represented (legal): Baraff, Koerner, Olender & Hochberg, P.C.

Represented (engineering): Kessler & Gehman Associates Inc.

Personnel:
Robert D'Andrea, President & General Manager.
Bill Bryan, Chief Engineer.
Clay Mullins, Program Director.

Highest 30 Sec. Rate: $100.

Arbitron Data: Not available.

City of License: Opelika. **ADI:** Columbus, GA. **Rank:** 119.

WDAU

Ch. 34

Network Service: Fox.

Grantee: Samuel Durwood Judah Sr., Box 759, Ozark, AL 36361.

Studio: 318 El Palacio Plaza, Ozark, AL 36361.

Telephone: 205-774-8000. **Fax:** 205-774-1118.

Technical Facilities: Channel No. 34 (590-596 MHz). Authorized power: 1120-kw max. visual. Antenna: 466-ft. above av. terrain, 459-ft. above ground, 719-ft. above sea level.

Latitude	31°	12'	30"
Longitude	86°	36'	51"

Transmitter: N side of State Hwy. 103, 0.4-mi. E of Wicksburg.

Ownership: Samuel D. Judah Sr.

Began Operation: February 22, 1991.

Represented (legal): Borsari & Kump.

Represented (engineering): Lohnes & Culver.

Personnel:
Samuel Durwood Judah Sr., General Manager.
Ozburn Henley, Chief Engineer.
Gina McGee, Program Director.

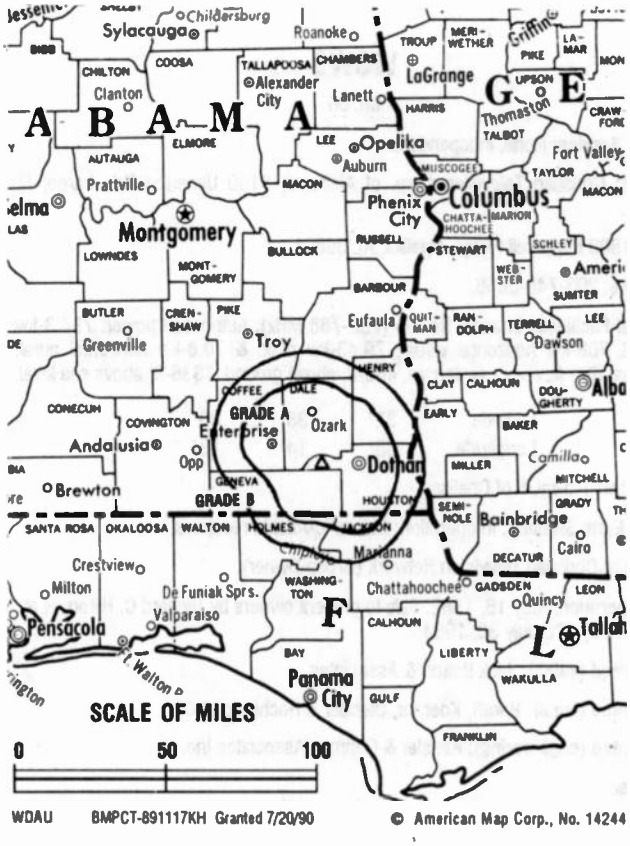

Arbitron Data: Not available.

City of License: Ozark. **ADI:** Dothan. **Rank:** 159.

WAKA

Ch. 8

Network Service: CBS.

Licensee: Alabama Telecasters Inc., Box 230667, Montgomery, AL 36123.

Studios: 3020 Eastern Blvd., Montgomery, AL 36116. 555 Land Line Rd., Selma, AL 36701.

Mailing Address: Box 230667, Montgomery, AL 36123.

Mailing Address: Box 1888, Selma, AL 36701.

Telephones: 205-279-8787 (Montgomery); 205-875-2240 (Selma).

TWX: 810-733-0055. **Fax:** 205-271-3922.

Technical Facilities: Channel No. 8 (180-186 MHz). Authorized power: 316-kw visual, 63.5-kw aural. Antenna: Circularly polarized, 1760-ft. above av. terrain, 1757-ft. above ground, 2000-ft. above sea level.

Latitude	32°	08'	58"
Longitude	86°	46'	48"

Transmitter: Rte. 12, 3-mi. W of Gordonsville, AL.

Multichannel TV Sound: Stereo and separate audio program.

Satellite Earth Stations: Scientific-Atlanta, 7-meter C-band; Scientific-Atlanta, 5-meter C-band; Emcee, 4-meter C-band; Scientific-Atlanta, 4-meter C-band; RCA, 4-meter Ku-band; Scientific-Atlanta, Kavouras, M/A-Com, Vertex receivers.

News Services: AP, CBS.

Ownership: Bahakel Communications Ltd. (Group Owner).

Began Operation: March 17, 1960; left air July 1968 following fire which destroyed studio, offices & transmitting equipment. Sale to Charles F. Grisham, et al., by William J. Brennan, William E. Benns, et al., approved by FCC Jan. 1971. Resumed operation Nov. 1, 1973. Sale to present owner by Charles F. Grisham, et al., approved by FCC June 10, 1985.

Represented (sales): Katz Television.

Represented (legal): Jeffrey W. Malickson.

Personnel:
Cy N. Bahakel, President.
John Rogers, General Manager.
Bill Byrd, Station Manager & General Sales Manager.
Mark Smith, Operations Manager & Program Director.
Mike Elrod, Local Sales Manager.
Jon Mangum, News Director.
Dawn Marek, Promotion Manager.
Angie Pedrick, Traffic Director.
Dorothy Martin, Business Manager.

Highest 30 Sec. Rate: $850.

City of License: Selma. **ADI:** Montgomery-Selma. **Rank:** 105.

Total Households: ©MSI Consumer Market Data as of 1/1/91. TV Homes, TV% and Circulation ©1991 Arbitron. County coverage based on Arbitron study.

Net Weekly Circulation	State County	Total Households	TV Households	%
	ALABAMA			
50% & Over	Autauga	13,200	13,100	99
	Bullock	3,500	3,400	97
	Butler	8,100	8,000	99
	Crenshaw	5,400	5,300	98
	Dallas	18,800	18,600	99
	Elmore	17,800	17,600	99
	Lowndes	4,200	4,100	98

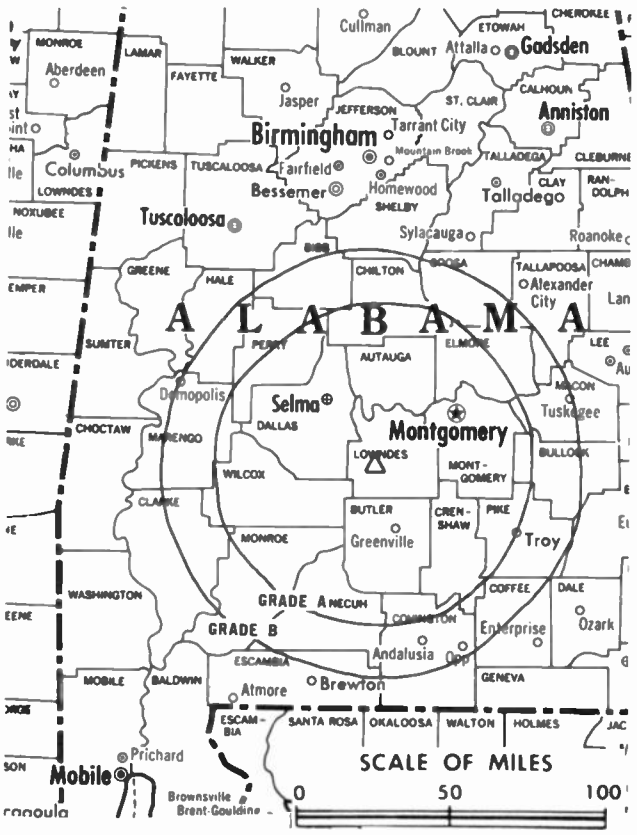

WAKA BMPCT—840904KL Granted 11/16/84 © American Map Corp., No. 14244

Net Weekly Circulation	State County	Total Households	TV Households	%
50% & Over	Marengo	8,700	8,600	99
	Montgomery	83,300	82,700	99
	Perry	4,900	4,800	98
	Pike	10,700	10,600	99
	Wilcox	4,600	4,500	98
	ALABAMA			
Between 25-49%	Chilton	13,200	13,100	99
	Choctaw	5,900	5,800	98
	Clarke	9,500	9,400	99
	Conecuh	5,500	5,400	98
	Covington	14,800	14,700	99
	Hale	5,300	5,200	98
	Macon	9,000	8,900	99
	Monroe	8,200	8,100	99
	Tallapoosa	15,400	15,300	99
	ALABAMA			
Between 5-24%	Bibb	6,200	6,100	98
	Clay	4,700	4,700	100
	Coffee	15,400	15,300	99
	Coosa	4,500	4,500	100
	Greene	3,700	3,600	97
	Sumter	5,300	5,200	98
Station Totals		**309,800**	**306,600**	**99**
Net Weekly Circulation (1991)				**194,700**
Average Daily Circulation (1991)				**113,900**

There is no more visible place for your advertising message than the pages of the
Television & Cable Factbook

WCFT-TV

Ch. 33

Network Service: CBS.

Licensee: Federal Bcstg. Co., 29201 Telegraph Rd., Suite 300, Southfield, MI 48034.

Studio: 4000 37th St. E, Tuscaloosa, AL 35405.

Telephone: 313-352-7560.

Technical Facilities: Channel No. 33 (584-590 MHz). Authorized power: 1125-kw max. & 1000-kw horizontal visual, 112.5-kw max. aural. Antenna: 537-ft. above av. terrain, 400-ft. above ground, 828-ft. above sea level.

Latitude	33°	10'	25"
Longitude	87°	29'	01"

Transmitter: 4000 37th St. E, Tuscaloosa.

Satellite Earth Stations: 3 in operation.

News Service: AP.

Ownership: Federal Broadcasting Co. (Group Owner).

Began Operation: October 29, 1965. Transfer of stock to W. S. Smylie Jr., S. A. Rosenbaum, Marvin Reuben, et al., approved by FCC Aug. 23, 1967. Sale to Beam Communications Corp. approved July 27, 1983. Sale to present owners approved by FCC Feb. 20, 1991.

Represented (sales): Katz Television.

Represented (legal): Hogan & Hartson.

Personnel:
Tommy Ray, General Manager.
Ron Quarles, General Sales Manager.
John Fletcher, Chief Engineer.
Kip Tyner, News Director.
Orzell Spencer, Program Director.
Cristina Perez, Promotion Director.
Joan Shattuck, Business Manager.

Highest 30 Sec. Rate: $400.

NETWORK BASE HOURLY RATE: $152.

City of License: Tuscaloosa. **ADI:** Tuscaloosa. **Rank:** 183.

Total Households: ©MSI Consumer Market Data as of 1/1/91. TV Homes, TV% and Circulation ©1991 Arbitron. County coverage based on Arbitron study.

Net Weekly Circulation	State County	Total Households	TV Households	%
	ALABAMA			
50% & Over	Hale	5,300	5,200	98
	Tuscaloosa	55,600	55,100	99

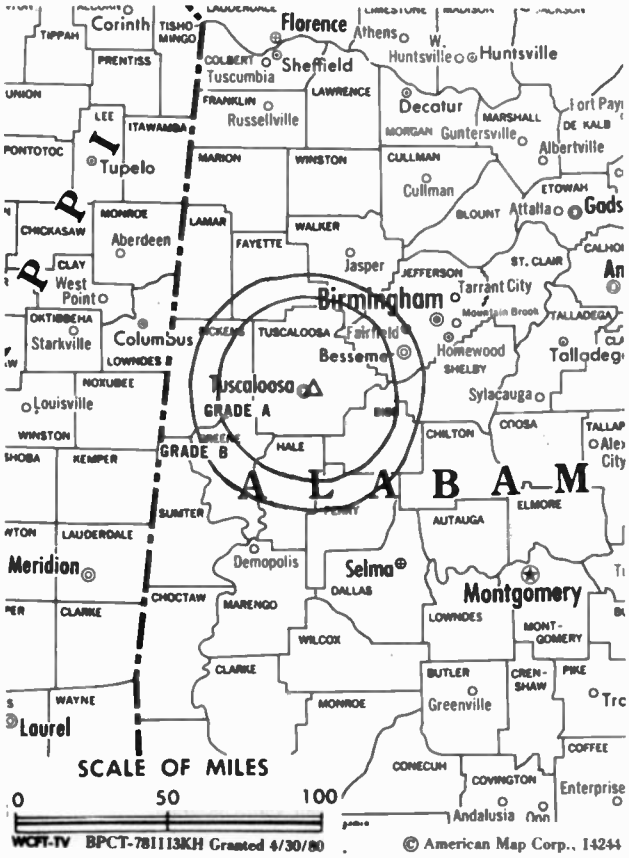

Net Weekly Circulation	State County	Total Households	TV Households	%
	ALABAMA			
Between 25-49%	Greene	3,700	3,600	97
	Perry	4,900	4,800	98
	Pickens	7,300	7,200	99
	Sumter	5,300	5,200	98
	ALABAMA			
Between 5-24%	Bibb	6,200	6,100	98
	Fayette	7,300	7,200	99
	Lamar	6,400	6,300	98
	Marengo	8,700	8,600	99
	MISSISSIPPI			
	Lowndes	22,100	21,900	99
	Noxubee	4,100	4,000	98
Station Totals		**136,900**	**135,200**	**99**
Net Weekly Circulation (1991)				**64,000**
Average Daily Circulation (1991)				**36,400**

Alabama—Tuscaloosa

WDBB

Ch. 17

Network Service: Fox.

Licensee: Channel 17 Associates Ltd., Box 031710, Tuscaloosa, AL 35403.

Studio: 5455 Jug Factory Rd., Tuscaloosa, AL 35403.

Telephone: 205-345-1117. Fax: 205-345-1173.

Technical Facilities: Channel No. 17 (488-494 MHz). Authorized power: 3680-kw max. visual, 368-kw max. aural. Antenna: 2215-ft. above av. terrain, 1967-ft. above ground, 2642-ft. above sea level.

Latitude	33°	28'	51"
Longitude	87°	24'	03"

Transmitter: 5-mi. E of Windham Springs.

Multichannel TV Sound: Stereo only.

Ownership: Channel 17 Associates Ltd.

Began Operation: October 8, 1984.

Represented (legal): Mullin, Rhyne, Emmons & Topel, P.C.

Represented (engineering): Mullaney Engineering Inc.

Personnel:
David R. Dubose, President.
Padgett Watkins, General Manager.
R. Grey Brennan, Vice President, Director of Station Affairs.
David Hickman, General Sales Manager.

Highest 30 Sec. Rate: $400.

City of License: Tuscaloosa. **ADI:** Tuscaloosa. **Rank:** 183.

Total Households: ©MSI Consumer Market Data as of 1/1/91. TV Homes, TV% and Circulation ©1991 Arbitron. County coverage based on Arbitron study.

Net Weekly Circulation	State County	Total Households	TV Households	%
	ALABAMA			
50% & Over	Greene	3,700	3,600	97
	Hale	5,300	5,200	98
	Pickens	7,300	7,200	99
	Tuscaloosa	55,600	55,100	99
	Winston	9,100	9,000	99
	ALABAMA			
Between 25-49%	Bibb	6,200	6,100	98
	Blount	16,100	16,000	99
	Chilton	13,200	13,100	99
	Cullman	26,000	25,900	100
	Fayette	7,300	7,200	99
	Jefferson	269,600	268,300	100
	Lamar	6,400	6,300	98
	Marion	12,300	12,200	99
	Perry	4,900	4,800	98
	St Clair	18,500	18,300	99
	Shelby	32,600	32,400	99
	Sumter	5,300	5,200	98
	Walker	26,900	26,700	99
	MISSISSIPPI			
	Clay	7,600	7,500	99

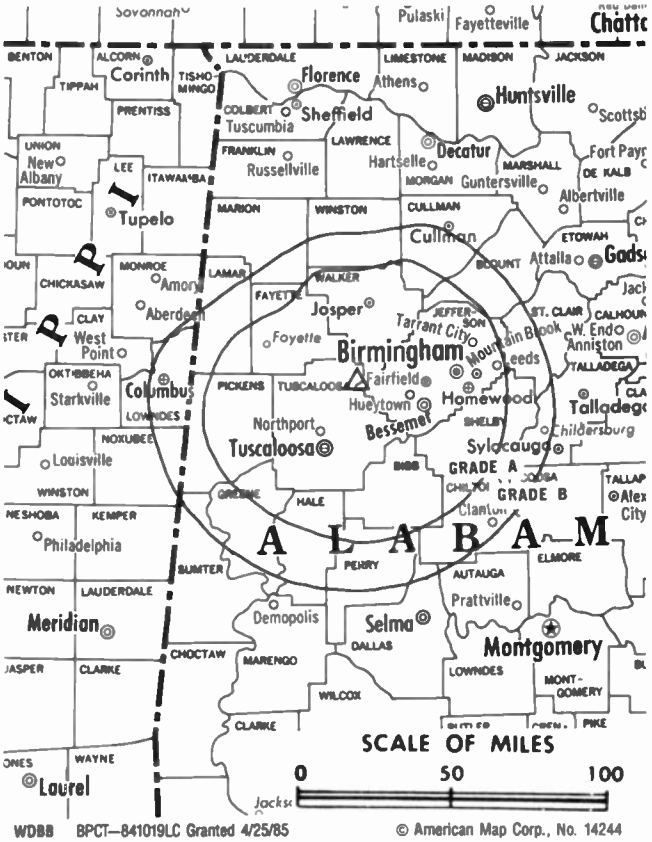

Net Weekly Circulation	State County	Total Households	TV Households	%
	ALABAMA			
Between 5-24%	Clay	4,700	4,700	100
	Coosa	4,500	4,500	100
	Etowah	40,200	40,000	100
	Franklin	11,300	11,200	99
	Marengo	8,700	8,600	99
	Marshall	29,300	29,100	99
	Talladega	27,600	27,400	99
	MISSISSIPPI			
	Kemper	3,500	3,400	97
	Lowndes	22,100	21,900	99
	Monroe	13,100	13,000	99
	Noxubee	4,100	4,000	98
	Oktibbeha	12,400	12,200	98
Station Totals		**715,400**	**710,100**	**99**
Net Weekly Circulation (1991)				**246,400**
Average Daily Circulation (1991)				**91,000**

THIS DATA IS AVAILABLE ON TAPE OR DISKETTE FOR USE ON YOUR OWN COMPUTER OR AS CUSTOMIZED REPORTS

Call Lynn Levine
202-872-9200

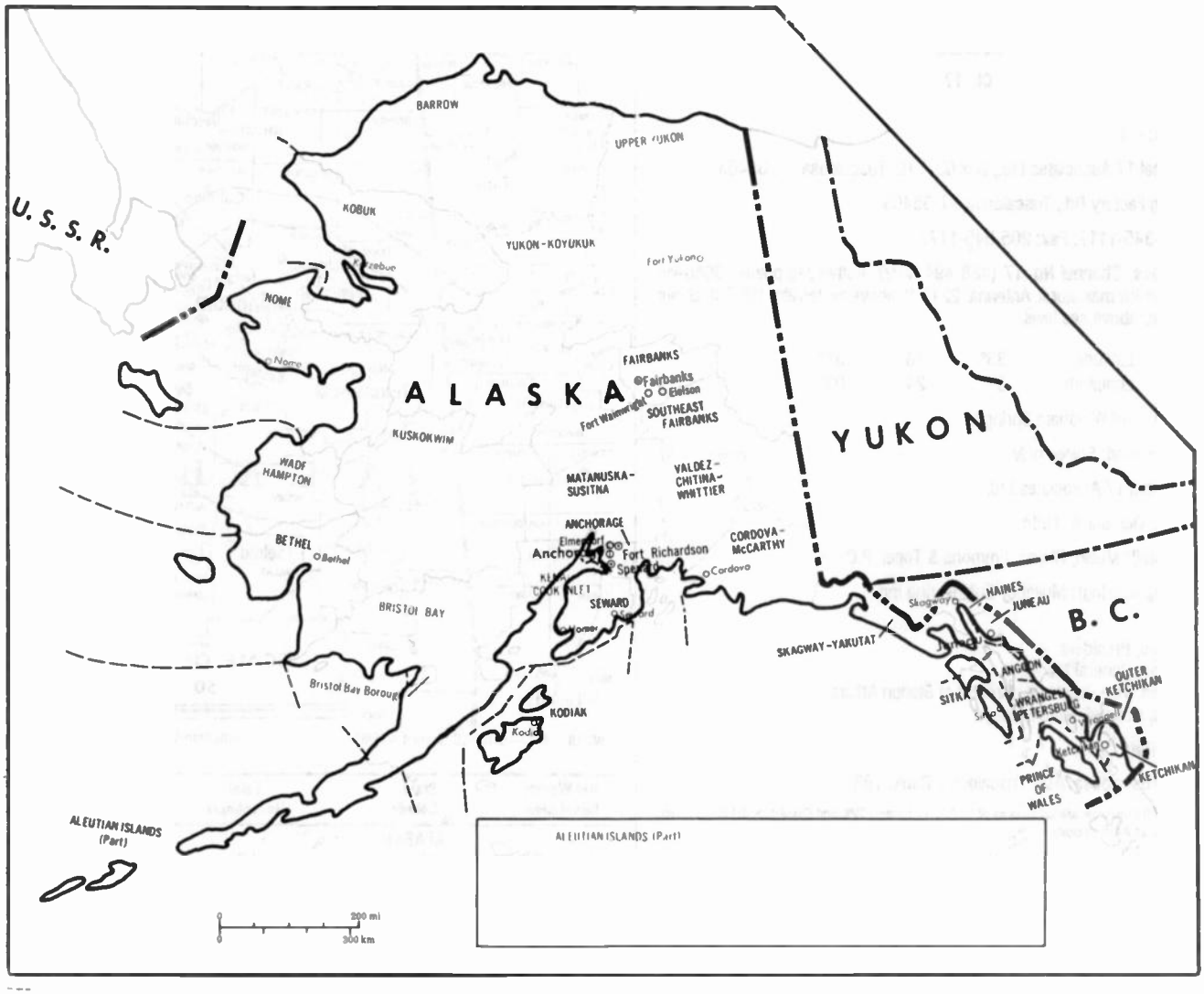

Market	Arbitron AOI TV Households	Rank	Market Area Commercial TV Stations
Anchorage	•	•	KDMD (33), KIMO (13), KTBY (4), KTUU-TV (2), KTVA (11), KYES (5)
Fairbanks	•	•	KATN (2), KTVF (11)
Juneau	•	•	KJUD (8)
North Pole	•	•	KJNP-TV (4)
Sitka	•	•	KTNL (13)

Alaska Station Totals as of October 1, 1991

	VHF	UHF	TOTAL
Commercial Television Stations	10	1	11
Educational Television Stations	4	0	4
	14	1	15

*** ARBITRON DOES NOT HAVE WEEKLY CIRCULATION OATA FOR ALASKA.**

Alaska—Anchorage

KDMD

Ch. 33

Network Service: None, independent.

Licensee: Echonet Corp., Box 255, Evergreen, CO 80439.

Studio: 6921 Brayton Dr., Suite 220, Anchorage, AK 99507.

Telephone: 907-337-7000.

Technical Facilities: Channel No. 33 (584-590 MHz). Authorized power: 5000-kw max. visual, 500-kw max. aural. Antenna: 98-ft. above av. terrain, 528-ft. above ground, 1594-ft. above sea level.

Latitude	61°	09'	57"
Longitude	149°	41'	02"

Transmitter: NE 1/2 of section 6, Twp. 12 N, range 2 W, Anchorage.

Satellite Earth Stations: Beta, 2.5-meter & Paraclipse, 5-meter C-band; Echostar receivers.

Ownership: Echonet Corp. (Group Owner).

Began Operation: October 1, 1989.

Represented (legal): Cole, Raywid & Braverman.

Personnel:
Frank Martin, General Manager.
Donny Webb, Production Manager.

Lake Minchumina
Healy
McKinley Park
Donnelly
Telida
Toklat
Kantishna
Cantwell
Summit
Denali
Broad Pass
Colorado
Chulitna
Gold Creek
Petersville
Curry
Talkeetna
MATANUSKA-SUSITNA
Montana
Skwentna
Chickaloon
Sutton
Moose Creek
GRADE B
Wasilla
Palmer
Butte
Susitna
Grants
Eagle River
Eklutna
Eagle River
Chugiak
Eagle River
Eklutna
Eagle River
Chugiak
Eagle River
Eklutna
Eagle River
Chugiak

KIMO

Ch. 13

Network Service: ABC.

Licensee: Alaska 13 Corp., 2700 E. Tudor Rd., Anchorage, AK 99507.

Studio: 2700 E. Tudor Rd., Anchorage, AK 99507.

Telephone: 907-561-1313.

Technical Facilities: Channel No. 13 (210-216 MHz). Authorized power: 39-kw visual, 7.8-kw aural. Antenna: 87-ft. above av. terrain, 294-ft. above ground, 400-ft. above sea level.

Latitude	61°	11'	52"
Longitude	149°	52'	31"

Transmitter: 2550 Denali St., Anchorage.

Satellite Earth Stations: Harris, 9-meter C-band; Harris, 7-meter C-band; Harris receivers.

News Services: AP, ABC, CNN.

Ownership: Alaska Broadcasting Network Inc. (Group Owner).

Began Operation: October 31, 1967. Transfer of 80% of Sourdough Bcstrs. Inc. from Harpel estate to Alaska-Hawaii Radio approved by FCC Dec. 3, 1969 but sale was not consummated. Left air May 21, 1970. Resumed operation Sept. 6, 1970. Sale to present owners approved by FCC May 28, 1971.

Represented (sales): Katz Television; The Tacher Co. (regionally).

Represented (legal): Haley, Bader & Potts.

Personnel:
Duane L. Triplett, President & Chief Executive Officer.
Richard M. Zook, Executive Vice President & Chief Operating Officer.
B. G. Randlett, Sr. Vice President, Statewide Operations & Special Events.
Larry Hogue, General Sales Manager.

KIMO BPCT—840410KF Granted 6/29/84 © American Map Corp., No. 14244

John Karnos, National Sales Manager.
Dave Patrick, News Director.

Highest 30 Sec. Rate: $600.

NETWORK BASE HOURLY RATE: $150.

City of License: Anchorage.

KTBY

Ch. 4

Network Service: Fox.

Licensee: KTBY Inc., 1840 S. Bragaw St., Suite 101, Anchorage, AK 99508.

Studio: 1840 S. Bragaw St., Suite 101, Anchorage, AK 99508.

Telephone: 907-274-0404. **Fax:** 907-274-3284.

Technical Facilities: Channel No. 4 (66-72 MHz). Authorized power: 42.5-kw visual, 8.5-kw aural. Antenna: Circularly polarized, 180-ft. above av. terrain, 263-ft. above ground, 359-ft. above sea level.

Latitude	61°	13'	11"
Longitude	149°	53'	24"

Transmitter: 300 W. 3rd Ave., Anchorage.

Satellite Earth Stations: Superior, 6-meter Ku & C-band; M/A-Com, 4-meter C-band; Agile, Omni receivers.

Ownership: KTBY Inc.

Began Operation: December 2, 1983. Sale to Tak Communications by Totem Bcstg. Corp. approved by FCC July 11, 1984. Sale to present owner approved Feb. 5, 1985.

Represented (sales): Broadcast Spot Sales; Northwest Television Sales.

Represented (legal): Dow, Lohnes & Albertson.

Represented (engineering): Octagon Corp.

Personnel:
Ronald K. Bradley, General Manager.
Sean M. Bradley, Station Manager & Sales Manager.
Theresa Larson, Program Manager.
Regner A. Capener, Chief Engineer.

KTBY BPCT—860410KH Granted 6/10/86 © American Map Corp., No. 14244

Rates: On request.

City of License: Anchorage.

KTUU-TV

Ch. 2

Network Service: NBC.

Licensee: Channel 2 Broadcasting Co., Box 102880, Anchorage, AK 99510.

Studio: 630 W. 4th Ave., Anchorage, AK 99501.

Telephone: 907-257-0202. **Fax:** 907-274-3318.

Technical Facilities: Channel No. 2 (54-60 MHz). Authorized power: 100-kw visual, 10-kw aural. Antenna: 720-ft. above av. terrain, 719-ft. above ground, 834-ft. above sea level.

Latitude	61°	25'	22"
Longitude	149°	52'	20"

Transmitter: Mile 3, Point Mackenzie Rd., Matanuska-Susitna Borough.

Satellite Earth Stations: Anixter-Mark, 5-meter C-band; Harris, 3-meter C-band; Harris receivers.

News Services: AP, NBC.

Ownership: Channel 2 Broadcasting Co.

Began Operation: October 16, 1953. Sale to present owners by Alvin O. Bramstedt, et al., approved March 6, 1981. Sale by Lathrop Co., Richard R. Rollins, et al., approved March 16, 1960 by FCC (**Television Digest**, Vol. 16:8, 12). Previous sale of control by Richard R. Rollins approved Dec. 29, 1954 (Vol. 10:47; 11:1).

Represented (sales): Blair Television.

Represented (legal): Fisher, Wayland, Cooper & Leader.

Represented (engineering): Octagon Co.

Personnel:
Greg Zaser, President.
Al Bramstedt Jr., General Manager.
Nancy Johnson, Marketing Director & National Sales Manager.
Andrew Macleod, Local Sales Manager.
Leland R. Verschueren, Chief Engineer.
John Tracy, News Director.
Greg Lytle, Promotion Director.

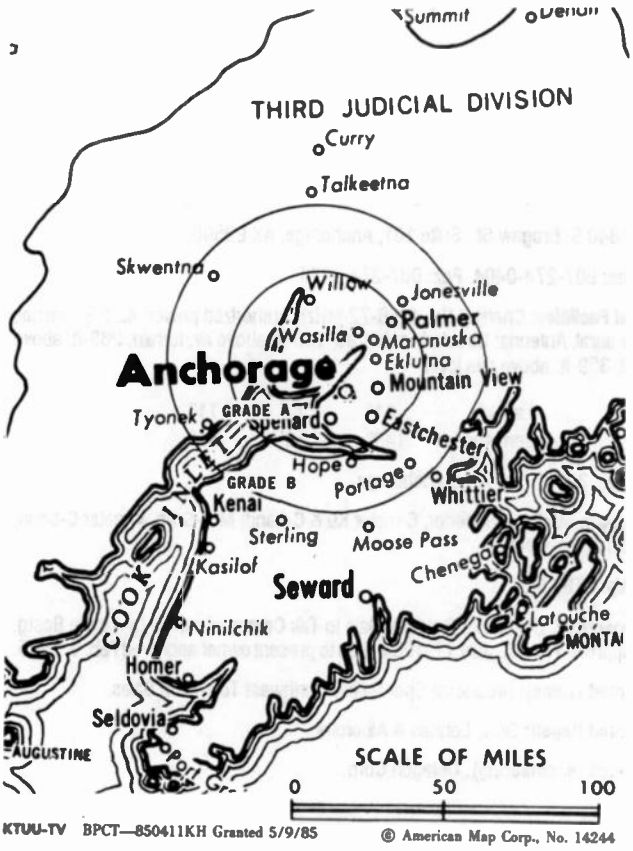

Sandra Moore, Program Director.
Bill Dowd, Control Room Director.

Highest 30 Sec. Rate: $700.

NETWORK BASE HOURLY RATE: $273.

City of License: Anchorage.

KTVA

Ch. 11

Network Service: CBS.

Licensee: Northern Television Inc., Box 102200, Anchorage, AK 99510.

Studio: 1007 W. 32nd Ave., Anchorage, AK 99503.

Telephones: 907-562-3456; 907-561-4200.

Fax: 907-561-4688; 907-562-0953.

Technical Facilities: Channel No. 11 (198-204 MHz). Authorized power: 50.7-kw visual, 5.07-kw aural. Antenna: 300-ft. above av. terrain, 391-ft. above ground, 487-ft. above sea level.

Latitude	61°	11'	33"
Longitude	149°	54'	01"

Transmitter: 1007 W. 32nd Ave., Anchorage.

Multichannel TV Sound: Stereo only.

Satellite Earth Stations: Harris, 11-meter C-band; Antenna Technology, 7-meter C-band; Scientific-Atlanta, Harris receivers.

AM Affiliate: KBYR, 10-kw, 700 kHz.

FM Affiliate: KNIK-FM, 50-kw, 105.3 mHz (No. 287), 255-ft.

News Services: AP, CBS.

Ownership: Northern Television Inc. (Group Owner).

Began Operation: December 11, 1953.

Represented (sales): Adam Young Inc.; Art Moore Inc. (Northwest).

Represented (legal): Wilkinson, Barker, Knauer & Quinn.

Represented (engineering): George M. Frese; Jules Cohen & Associates.

Personnel:
A. G. Hiebert, Chairman.
Ron L. Moore, President.
Bruce Sloan, Vice President, Anchorage Operations.
Steve Strait, Local Sales Manager.
Jennie Smelker, National Sales Manager.

KTVA BPCT-3547 Granted 7/20/65 © American Map Corp., 14244

Steve MacDonald, News Director.
Duane Millsap, Chief Engineer.
Randy Kruse, Promotion Director.
Steve Gonzalez, Marketing Director.

Highest 30 Sec. Rate: $650.

NETWORK BASE HOURLY RATE: $300.

City of License: Anchorage.

KYES

Ch. 5

Network Service: None, independent.

Licensee: Fireweed Television, 3700 Woodland Dr., Suite 600, Anchorage, AK 99517.

Studio: 3700 Woodland Dr., Anchorage, AK 99517.

Telephone: 907-248-5937. **Fax:** 907-243-0709.

Technical Facilities: Channel No. 5 (76-82 MHz). Authorized power: 5.9-kw visual. Antenna: 820-ft. above av. terrain, 59-ft. above ground, 1,577-ft. above sea level.

Latitude	61°	20'	10"
Longitude	149°	30'	50"

Transmitter: 1.6-mi. WNW of Eagle River off Skyline Dr.

Multichannel TV Sound: Planned.

Satellite Earth Station: 4.5-meter C-band; Microdyne, Chapparal receivers.

Ownership: Fireweed Television.

Began Operation: January 21, 1990.

Represented (legal): Couzens.

Personnel:
Carol Schatz, General Manager.
Jeremy Lansman, Chief Engineer.
Mike Dougherty, General Sales Manager.
Eddie Parker, Promotion Director.

Highest 30 Sec. Rate: $25.

City of License: Anchorage.

KATN

Ch. 2

Network Service: ABC, NBC.

Licensee: Fairbanks Television Inc., 2700 E. Tudor Rd., Anchorage, AK 99507.

Studio: 516 2nd Ave., Fairbanks, AK 99701.

Mailing Address: Box 74730, Fairbanks, AK 99707.

Telephone: 907-452-2125. **TWX:** 09036645. **Fax:** 907-456-8225.

Technical Facilities: Channel No. 2 (54-60 MHz). Authorized power: 28.2-kw visual, 5.5-kw aural. Antenna: 45-ft. above av. terrain, 200-ft. above ground, 640-ft. above sea level.

Latitude	64°	50'	42"
Longitude	147°	42'	42"

Transmitter: 516 2nd Ave.

Satellite Earth Stations: Harris, 9-meter; Anixter-Mark, 5-meter; Harris, Microdyne receivers.

News Service: AP.

Ownership: Alaska Broadcasting Network Inc. (Group Owner).

Began Operation: March 1, 1955. Sale to present owner by Channel 2 Bcstg. Co. approved by FCC June 8, 1984.

Represented (sales): Katz Television; The Tacher Co. (regionally).

Represented (legal): Haley, Bader & Potts.

Personnel:
Duane L. Triplett, President.
David Geesin, General Manager.
Kirk Richmond, General Sales Manager.
Mike Boslet, Chief Engineer.
Jim Pound, News Director.

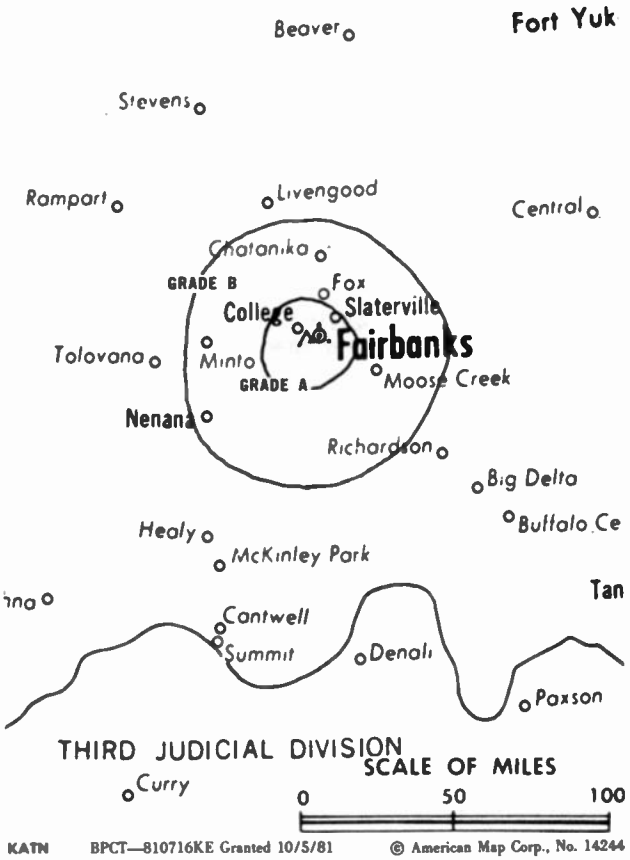

Terri Hotaling, Program Director.
Del Jessen, Promotion Director.

Highest 30 Sec. Rate: $350.

NETWORK BASE HOURLY RATE: $150.

City of License: Fairbanks.

KTVF

Ch. 11

Network Service: CBS, NBC.

Licensee: Northern Television Inc., 3528 International St., Fairbanks, AK 99701.

Studio: 3528 International St., Fairbanks, AK 99701.

Telephone: 907-452-5121.

Technical Facilities: Channel No. 11 (198-204 MHz). Authorized power: 50-kw visual, 5.5-kw aural. Antenna: Minus 49-ft. above av. terrain, 151-ft. above ground, 587-ft. above sea level.

Latitude	64°	50'	35.7"
Longitude	147°	42'	47.6"

Transmitter: 3rd & Lacey Sts., Fairbanks.

Satellite Earth Stations: Harris, 11-meter C-band; Harris, 6.1-meter C-band; Harris, 5-meter C-band; Microdyne, Harris receivers.

AM Affiliate: KCBF.

FM Affiliate: KXLR.

News Service: AP.

Ownership: Northern Television Inc. (Group Owner).

Began Operation: February 3, 1955. Left air Aug. 14, 1967 due to flood. Resumed operation Dec. 9, 1967.

Represented (sales): Adam Young Inc.; Art Moore Inc.

Represented (legal): Wilkinson, Barker, Knauer & Quinn.

Personnel:
A. G. Hlebert, Chairman.
Henry H. Hove, President & General Manager.
Sally Crawford, General Sales Manager.
Lester Secrest, Chief Engineer.
Chuck Hinde, News Director.
Cindy Bookout, Program Director.

Meg Gaydosik, Promotion Director.
Jan Ward, Business Manager.

Highest 30 Sec. Rate: $275.

NETWORK BASE HOURLY RATE: $200.

City of License: Fairbanks.

KJUD

Ch. 8

Network Service: ABC, NBC.

Licensee: Alaska 13 Corp., 2700 E. Tudor Rd., Anchorage, AK 99507.

Studio: 1107 8th St., Juneau, AK 99801.

Telephone: 907-586-3145. **Fax:** 907-463-3041.

Technical Facilities: Channel No. 8 (180-186 MHz). Authorized power: 0.204-kw visual, 0.04-kw aural. Antenna: Minus 272-ft. above av. terrain, erected above tidewater, 277-ft. above sea level.

Latitude	58°	18'	06"
Longitude	134°	26'	29"

Transmitter: Douglas Island, near Juneau.

Satellite Earth Station: Anixter-Mark, 5-meter; Scientific-Atlanta, Microdyne, Harris receivers.

News Service: AP.

Ownership: Alaska Broadcasting Network Inc. (Group Owner).

Began Operation: February 19, 1956. Sale to Midnight Sun & others by W. J. Wagner approved April 29, 1959 by FCC (**Television Digest**, Vol. 15:18). In 1968 Midnight Sun increased holdings to 100%. Sale to KINY Assoc. approved by FCC Dec. 11, 1981. Sale to present owners approved Nov. 24, 1982.

Represented (sales): Katz Television; The Tacher Co. (Northwest).

Represented (legal): Haley, Bader & Potts.

Personnel:
Bob Trygstad, Station Manager.
Diane Regan, News Director.

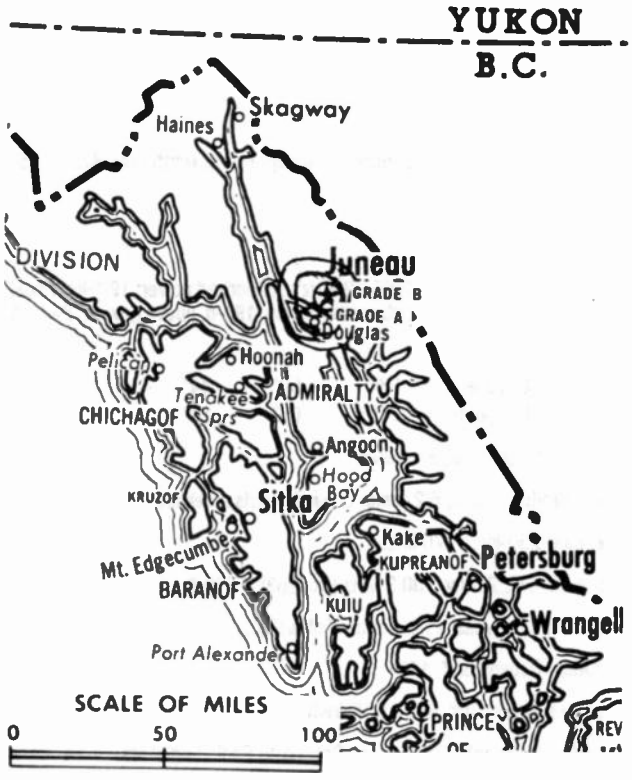

KJUD BPCT-4637 Granted 10/11/73

© American Map Corp. 14244

Terry Hotaling, Director of Programming.
Tore Johansen, Chief Engineer.

Highest 30 Sec. Rate: $375.

City of License: Juneau.

KJNP-TV

Ch. 4

Network Service: None, independent.

Licensee: Evangelistic Alaska Missionary Fellowship, Box O, North Pole, AK 99705.

Studio: North Pole, AK.

Telephone: 907-488-2216.

Technical Facilities: Channel No. 4 (66-72 MHz). Authorized power: 19.1-kw visual, 3.31-kw aural. Antenna: 1620-ft. above av. terrain, 191-ft. above ground, 2491-ft. above sea level.

Latitude	64°	52'	44"
Longitude	148°	03'	10"

Transmitter: Atop Ester Dome, Fairbanks.

Satellite Earth Station: Harris, 6.2-meter C-band; Harris receivers.

AM Affiliate: KJNP, 50-kw, 1170 kHz.

FM Affiliate: KJNP-FM, 25-kw, 100.3 MHz (No. 263), 1570-ft.

Ownership: Evangelistic Alaska Missionary Fellowship.

Began Operation: December 7, 1981.

Represented (legal): Fletcher, Heald & Hildreth.

Represented (engineering): Carl E. Smith Consulting Radio Engineers.

Personnel:
Donald L. Nelson, President & Director.
Gen Nelson, Executive Vice President.
Yvonne Carriker, Secretary-Treasurer & General Manager.
Richard Olson, Administrative Assistant & Sales Manager.
Eric Nichols, Director of Engineering.

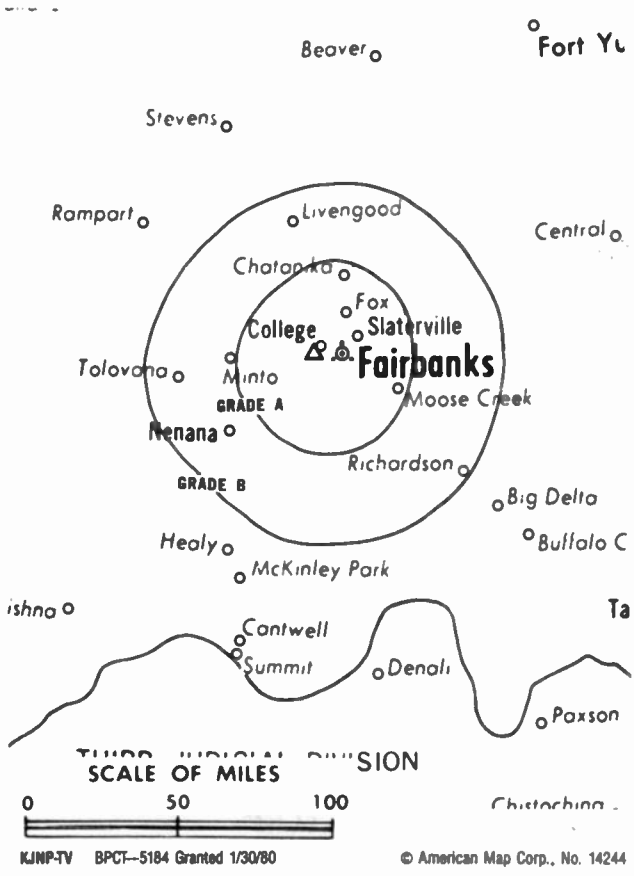

Roger Skold, Station Manager.
Beverly Olson, Program Director.

Highest 30 Sec. Rate: $60.

City of License: North Pole.

KTNL

Ch. 13

Network Service: C8S.

Licensee: Dan & Kathie Etulain, 520 Lake St., Sitka, AK 99835.

Studio: 520 Lake St., Sitka, AK 99835.

Telephone: 907-747-8488. **Fax:** 907-747-4727.

Technical Facilities: Channel No. 13 (210-216 MHz). Authorized power: 0.199-kw visual, 0.03-kw aural. Antenna: 150-ft. above av. terrain, 157-ft. above ground, 185-ft. above sea level.

Latitude	57°	03'	26.5"
Longitude	135°	20'	02.0"

Transmitter: 611 Lake St.

Satellite Earth Station: Cosmos, 3.6-meter; Drake receivers.

Ownership: Dan & Kathie Etulain.

Began Operation: September 25, 1966. Sale to present owners by Roy Paschal, et al., approved by FCC May 10, 1983.

Represented (sales): The Tacher Co.

Represented (legal): Haley, Bader & Potts.

Personnel:
Dan Etulain, President & General Manager.
Kathie Etulain, Vice President & Secretary-Treasurer.
Michelle Wright, Local Sales Manager & Promotion Director.
Garth Kanen, Chief Engineer.
Nat Mandel, News & Program Director.
Barbara Cason, Business Manager.
Debbie Mockerman, News Director.

KTNL BMPCT-6342 Granted 9/16/66

© American Map Corp. 14244

Highest 30 Sec. Rate: $100.

NETWORK BASE HOURLY RATE: $50.

City of License: Sitka.

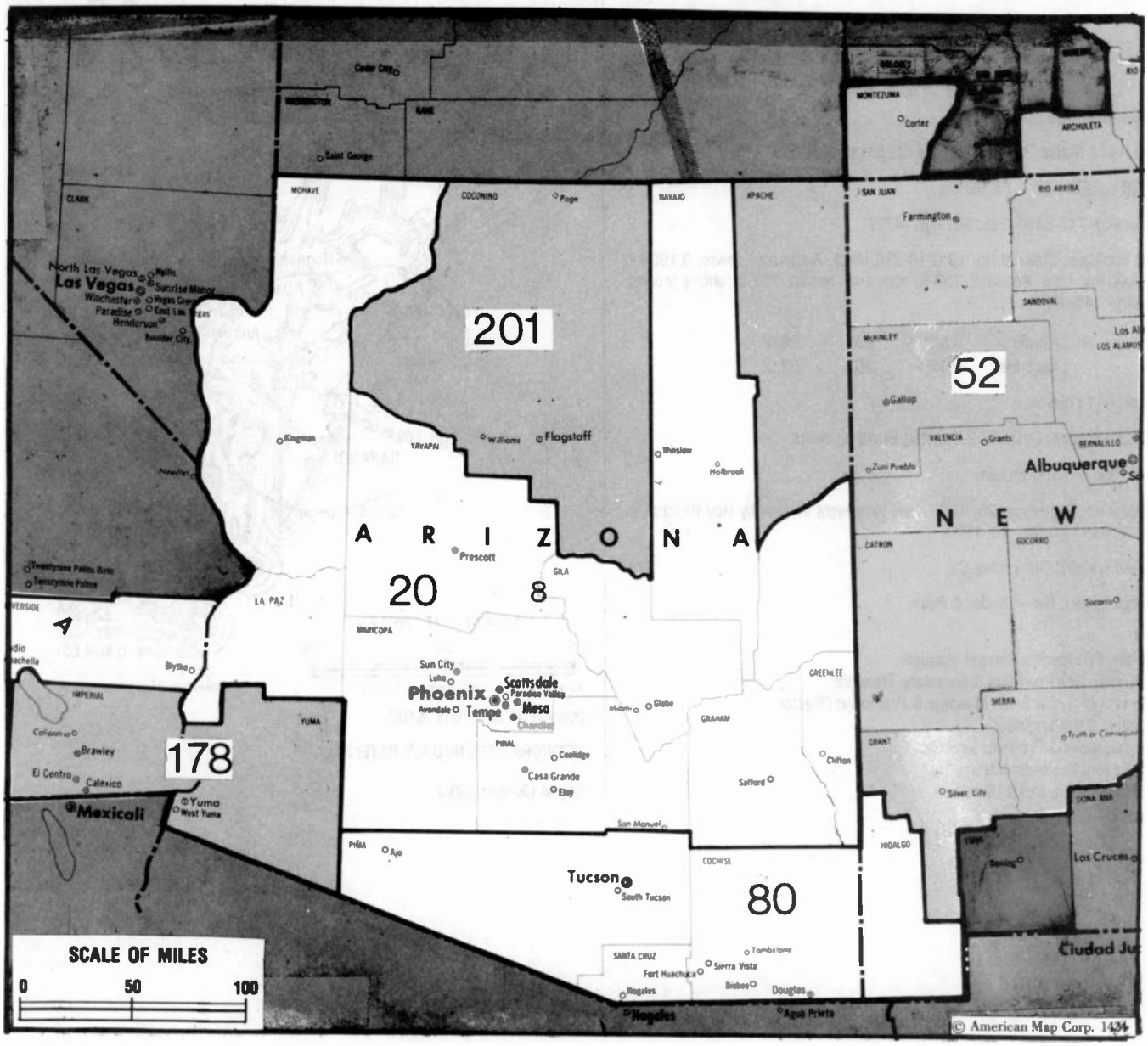
201
52
20
8
178
80
A R I Z O N A
N E W
Las Vegas
North Las Vegas
Henderson
Boulder City
Kingman
Williams
Flagstaff
Prescott
Winslow
Holbrook
Gallup
Farmington
Albuquerque
Grants
Zuni Pueblo
Cortez
Socorro
Silver City
Las Cruces
Ciudad Ju
Phoenix
Scottsdale
Paradise Valley
Avondale
Tempe
Mesa
Chandler
Sun City
Luke
Globe
Miami
Casa Grande
Eloy
Coolidge
Florence
Safford
Clifton
San Manuel
Tucson
South Tucson
Ajo
Sierra Vista
Fort Huachuca
Tombstone
Bisbee
Douglas
Nogales
Agua Prieta
Yuma
West Yuma
Mexicali
Brawley
El Centro
Calexico
Blythe
Parker
Lake Havasu City
St. George
Page
Cedar City
Cortez
Farmington
Gallup
Grants
Socorro
Silver City
Las Cruces
Douglas
Nogales
Agua Prieta
Tucson
Phoenix
Yuma
Flagstaff
Kingman
Prescott
Lake Havasu City
Parker
Blythe
Brawley
El Centro
Calexico
Mexicali
Safford
Clifton
Globe
Miami
Coolidge
Casa Grande
Eloy
Florence
San Manuel
Ajo
Sierra Vista
Fort Huachuca
Tombstone
Bisbee
Douglas
Nogales
Agua Prieta
Winslow
Holbrook
Gallup
Farmington
Cortez
Page
Cedar City
St. George
Las Vegas
North Las Vegas
Henderson
Boulder City
Kingman
Prescott
Flagstaff
Williams

Arizona—Flagstaff

KNAZ-TV

Ch. 2

Network Service: NBC.

Licensee: Grand Canyon TV Co. Inc., Box 3360, Flagstaff, AZ 86003.

Studio: 2201 N. Vickey Dr., Flagstaff, AZ 86001.

Telephone: 602-526-2232. **TWX:** 910-972-0908. **Fax:** 602-526-8110.

Technical Facilities: Channel No. 2 (54-60 MHz). Authorized power: 20-kw visual, 5-kw aural. Antenna: 1540-ft. above av. terrain, 284-ft. above ground, 8684-ft. above sea level.

Latitude	34°	58'	06"
Longitude	111°	30'	28"

Transmitter: Mormon Mountain, 18-mi. SSE of Flagstaff.

Multichannel TV Sound: Stereo only.

Satellite Earth Station: Harris, 6-meter; Harris receivers.

News Services: AP, NPS.

Ownership: Grand Canyon Acquisition Assoc. L.P. (Group Owner), Alfred Greenfield, Receiver.

Began Operation: May 2, 1970. Sale to present owner approved by FCC Nov. 16, 1988 (**Television Digest**, Vol. 29:3). Transfer of control to individual shareholders of Capitol approved by FCC Jan. 5, 1984. Sale to Capitol Bcstg. Co. by Wendell Elliot Jr., et al., approved by FCC Jan. 7, 1981.

Represented (sales): Katz Television.

Represented (legal): Leventhal, Senter & Lerman.

Represented (engineering): Edward F. Lorentz & Associates.

Personnel:
Beverly Bishop, Station Manager.
Dan Buddecke, Local Sales Manager.
Elizabeth Driscoll, News Director.
Mary Ribant, Program Director.
Scott Jones, Promotion Director.
Roger Haislet, Business Manager.
Keith Spriggs, Chief Engineer.

Highest 30 Sec. Rate: $360.

NETWORK BASE HOURLY RATE: $175.

City of License: Flagstaff. **ADI:** Flagstaff. **Rank:** 201.

Total Households: ©MSI Consumer Market Data as of 1/1/91. TV Homes, TV% and Circulation ©1991 Arbitron. County coverage based on Arbitron study.

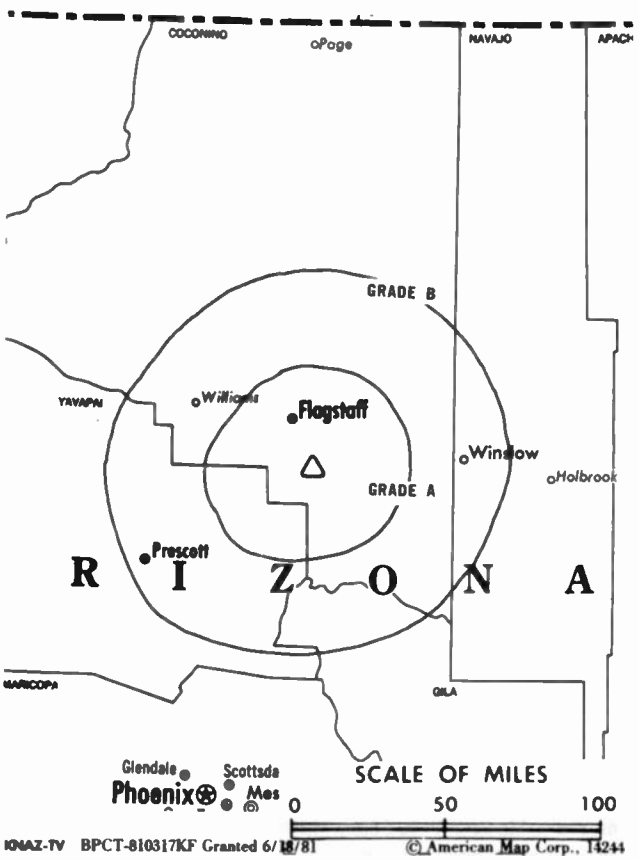

Net Weekly Circulation	State County	Total Households	TV Households Households	TV Households %
	ARIZONA			
50% & Over	Coconino	31,400	29,300	93
	ARIZONA			
Between 25-49%	Navajo	23,300	21,400	92
	Yavapai	45,200	43,200	96
	ARIZONA			
Between 5-24%	Apache North	13,200	11,900	90
Station Totals		**113,100**	**105,800**	**94**
Net Weekly Circulation (1991)				**41,800**
Average Daily Circulation (1991)				**17,900**

KMOH-TV

Ch. 6

Network Service: None, independent.

Licensee: Grand Canyon Television Co. Inc., 2201 N. Vickey Dr., Flagstaff, AZ 86001.

Studio: 2999 Airways, Kingman, AZ 86401.

Telephone: 602-757-7676.

Technical Facilities: Channel No. 6 (82-88 MHz). Authorized power: 100-kw visual, 10-kw aural. Antenna: 1920-ft. above av. terrain, 75-ft. above ground, 4496-ft. above sea level.

Latitude	35°	01'	57"
Longitude	114°	21'	56"

Transmitter: Black Mountains, approx. 1-mi. ENE of Oatman.

Ownership: Grand Canyon Acquisition Assoc. L.P. (Group Owner), Alfred Greenfield, Receiver.

Began Operation: February 26, 1988. Sale to present owner approved by FCC Nov. 16, 1988 (**Television Digest**, Vol. 29:3).

Represented (legal): Leventhal, Senter & Lerman.

Represented (engineering): W. Jeffrey Reynolds.

Personnel:
Don Purnell, General Manager.
Peter Elde, Station Manager & Local Sales Manager.
David Cavalier, General Sales Manager.
Michael Anthony, News Director.
Roger Haislett, Program Director & Business Manager.
John Parker, Chief Engineer.
Denise McKelvey, Promotion Director.

Highest 30 Sec. Rate: $120.

City of License: Kingman. **ADI:** Phoenix. **Rank:** 20.

Total Households: ©MSI Consumer Market Data as of 1/1/91. TV Homes, TV% and Circulation ©1991 Arbitron. County coverage based on Arbitron study.

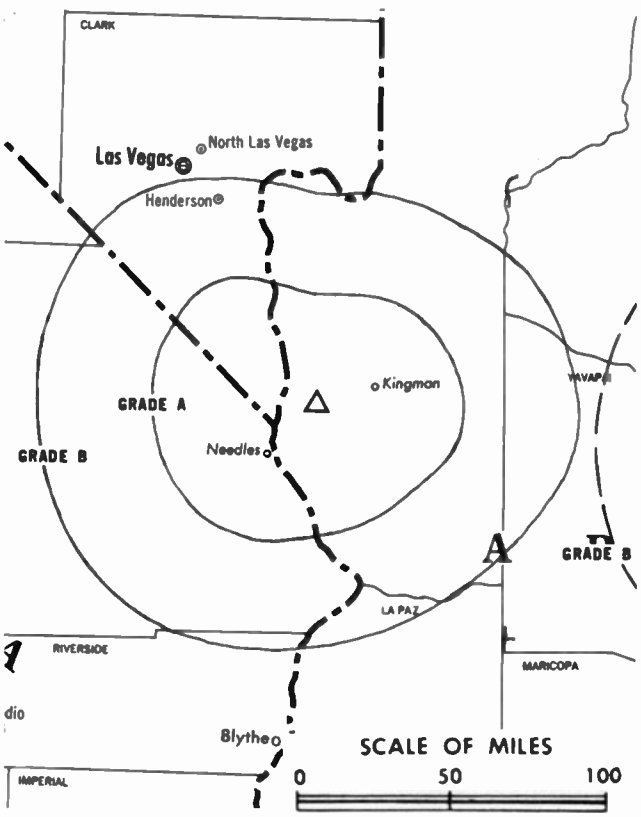

KMOH-TV BMPCT—860721KG Granted 8/29/86 © American Map Corp., No. 14244

Net Weekly Circulation	State County	Total Households	TV Households Households	 %
	ARIZONA			
Between 5-24%	La Paz	6,300	6,100	97
	Mohave	37,700	36,000	96
Station Totals		**44,000**	**42,100**	**96**
Net Weekly Circulation (1991)				**6,400**
Average Daily Circulation (1991)				**1,600**

KNXV-TV

Ch. 15

Network Service: Fox.

Licensee: Scripps Howard Broadcasting Co., 4625 S. 33rd Place, Phoenix, AZ 85040.

Studio: 4625 S. 33rd Place, Phoenix, AZ 85040.

Telephone: 602-243-4151. **TWX:** 910-951-0633. **Fax:** 602-232-5995.

Technical Facilities: Channel No. 15 (476-482 MHz). Authorized power: 631-kw max. visual, 63.1-kw max. aural. Antenna: 1710-ft. above av. terrain, 282-ft. above ground, 2912-ft. above sea level.

Latitude	33°	20'	00"
Longitude	112°	03'	46"

Transmitter: South Mountain Park, Phoenix.

Multichannel TV Sound: Stereo only.

Satellite Earth Stations: Calstar, 5-meter C-band; Harris, 6-meter C-band; Vertex, 4.57-meter Ku-band; DX Antenna, Harris, M/A-Com, Scientific-Atlanta receivers.

News Services: AP, CNN Headline News.

Ownership: Scripps Howard Broadcasting Co. (Group Owner).

Began Operation: September 9, 1979. Sale to present owner by Arlington Corp. approved by FCC Jan. 8, 1985 (**Television Digest**, Vol. 24:20, 26; 25:2).

Represented (sales): Katz Television.

Represented (legal): Baker & Hostetler.

Personnel:
Raymond L. Hunt, Vice President & General Manager.
Bill Franks, Program Manager.
Brad Nilsen, General Sales Manager.
Ira Dankberg, Local Sales Manager.
Steven Kargman, National Sales Manager.
Donald Thomas, Engineering Manager.
Carolyn McBurney, Promotion Manager.
Joan Torre, Business Manager.

Rates: On request.

City of License: Phoenix. **ADI:** Phoenix. **Rank:** 20.

Total Households: ©MSI Consumer Market Data as of 1/1/91. TV Homes, TV% and Circulation ©1991 Arbitron. County coverage based on Arbitron study.

Net Weekly Circulation	State County	Total Households	TV Households	
	ARIZONA			
50% & Over	Maricopa	850,900	835,600	98

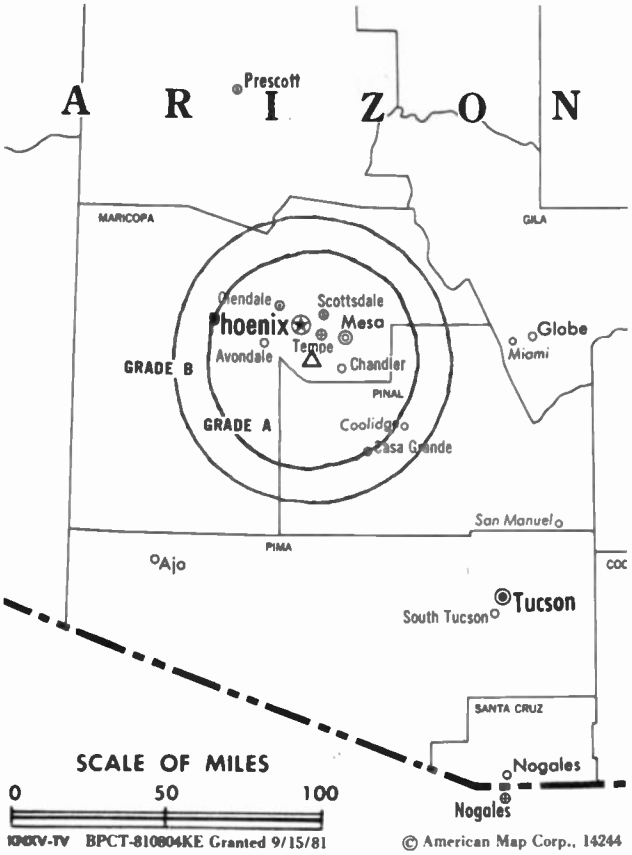

KNXV-TV BPCT-810804KE Granted 9/15/81

© American Map Corp., 14244

Net Weekly Circulation	State County	Total Households	TV Households	
	ARIZONA			
Between 25-49%	Gila	15,900	15,300	96
	Graham	7,700	7,300	95
	Greenlee	3,000	2,900	97
	Pinal	38,800	37,600	97
	ARIZONA			
Between 5-24%	Coconino	31,400	29,300	93
	Yavapai	45,200	43,200	96
Station Totals		**992,900**	**971,200**	**98**
Net Weekly Circulation (1991)				**599,200**
Average Daily Circulation (1991)				**263,400**

Need Broadcast TV or Cable TV Mail Labels From the Factbook?

Call Warren Publishing Inc.'s
Market Research & Data Sales Dept.
202-872-9200

KPAZ-TV

Ch. 21

Network Service: Trinity Bcstg. Network.

Licensee: Trinity Broadcasting of Arizona Inc., 3551 E. McDowell Rd., Phoenix, AZ 85008.

Studio: 3551 E. McDowell Rd., Phoenix, AZ 85008.

Telephone: 602-273-1477.

Technical Facilities: Channel No. 21 (512-518 MHz). Authorized power: 251-kw visual, 50-kw aural. Antenna: 1600-ft. above av. terrain, 178-ft. above ground, 2799-ft. above sea level.

Latitude	33°	20'	02.50"
Longitude	112°	03'	42.00"

Transmitter: South Mountain Park.

Satellite Earth Station: Scientific-Atlanta, 5-meter; Scientific-Atlanta receivers.

News Service: TBN.

Ownership: Trinity Broadcasting Network Inc. (Group Owner).

Began Operation: September 16, 1967. Involuntary transfer of control from Donald B. Thomson, et al., to trustee granted Oct. 9, 1969. Sale to Glad Tidings Church of America approved by FCC June 24, 1971. Station left air Jan. 19, 1977. Sale to present owner by Glad Tidings approved by FCC July 21, 1977. Resumed operation Sept. 5, 1977.

Represented (legal): May & Dunne.

Personnel:
Paul F. Crouch, President.
Stanley E. Comstock, Station Manager.
Gary L. Nichols, Chief Engineer.

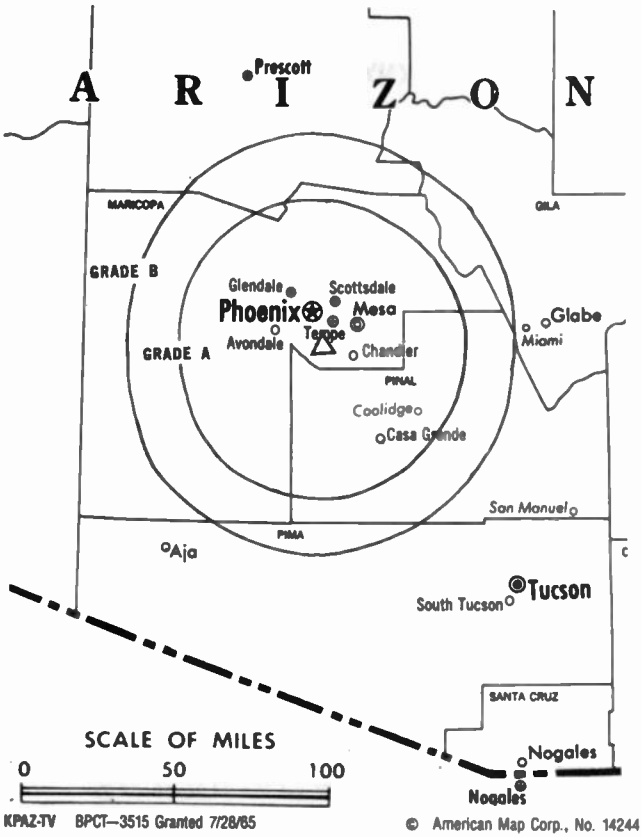

Highest 30 Sec. Rate: $50.

Arbitron Data: Not available.

City of License: Phoenix. **ADI:** Phoenix. **Rank:** 20.

KPHO-TV

Ch. 5

Network Service: None, independent.

Licensee: Meredith Corp., Box 20100, Phoenix, AZ 85036.

Studio: 4016 N. Black Canyon Highway, Phoenix, AZ 85017.

Telephone: 602-264-1000. **Fax:** 602-263-8818. **Easylink:** 602-263-8869.

Technical Facilities: Channel No. 5 (76-82 MHz). Authorized power: 100-kw visual, 10-kw aural. Antenna: 1770-ft. above av. terrain, 383-ft. above ground, 2983-ft. above sea level.

Latitude	33°	20′	02″
Longitude	112°	03′	40″

Transmitter: Atop South Mountain, 8.5-mi. S of Phoenix.

Multichannel TV Sound: Stereo only.

Satellite Earth Stations: Harris, 6.1-meter C-band; RCA, 3.5-meter Ku-band; Harris receivers.

News Services: AP, CNN.

Ownership: Meredith Corp. (Group Owner).

Began Operation: December 4, 1949. Sold to present owner in June 1952 (Television Digest, Vol. 8:18, 26).

Represented (sales): MMT Sales Inc.

Represented (legal): Haley, Bader & Potts.

Represented (engineering): du Treil, Lundin & Rackley.

Personnel:
Richard DeAngelis, Vice President & General Manager.
Christopher Sehring, General Sales Manager.
Tove Spofford, Local Sales Manager.
Greg Brannan, Program Manager.
Ken Robinson, News Director.
William J. Strube, Director of Engineering.
Kimberlee Raymond, Promotion & Marketing Director.

Highest 30 Sec. Rate: $3800.

City of License: Phoenix. **ADI:** Phoenix. **Rank:** 20.

Total Households: ©MSI Consumer Market Data as of 1/1/91. TV Homes, TV% and Circulation ©1991 Arbitron. County coverage based on Arbitron study.

Net Weekly Circulation	State County	Total Households	TV Households	%
	ARIZONA			
50% & Over	Coconino	31,400	29,300	93
	Gila	15,900	15,300	96
	Graham	7,700	7,300	95
	Greenlee	3,000	2,900	97
	La Paz	6,300	6,100	97

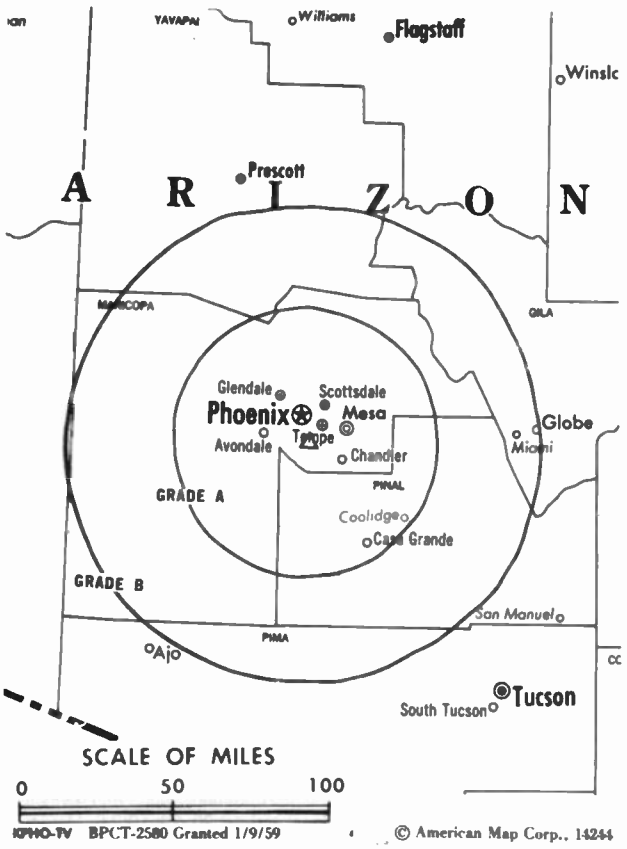

Net Weekly Circulation	State County	Total Households	TV Households	%
50% & Over	Maricopa	850,900	835,600	98
	Mohave	37,700	36,000	96
	Navajo	23,300	21,400	92
	Pinal	38,800	37,600	97
	Yavapai	45,200	43,200	96
	CALIFORNIA			
	Riverside East	8,000	7,700	96
	ARIZONA			
Between 25-49%	Apache South	4,600	4,100	89
	Cochise	37,200	36,000	97
	Santa Cruz	9,200	8,900	97
	Yuma	35,200	33,400	95
Station Totals		**1,154,400**	**1,124,800**	**97**
Net Weekly Circulation (1991)				**772,300**
Average Daily Circulation (1991)				**357,600**

Your message in this ad space could cost as little as $95, and it will reach the people important to you!
Television & Cable Factbook

Arizona—Phoenix-Mesa

KPNX

Ch. 12

Network Service: NBC.

Licensee: KPNX Broadcasting Co., Box 711, Phoenix, AZ 85001.

Studio: 1101 N. Central Ave., Phoenix, AZ 85004.

Telephone: 602-257-1212. **TWX:** 910-951-4214.

Technical Facilities: Channel No. 12 (204-210 MHz). Authorized power: 316-kw visual, 46.8-kw aural. Antenna: 1780-ft. above av. terrain, 350-ft. above ground, 3003-ft. above sea level.

Latitude	33°	19'	59.5"
Longitude	112°	03'	47.5"

Transmitter: South Mountain Park, 7-mi. S of Phoenix.

Multichannel TV Sound: Stereo & separate audio program.

Satellite Earth Stations: Transmit/receive Harris, 6.1-meter Ku-band; Harris, 6.1-meter C-band; Andrew, 4.6-meter Ku-band; Vertex, 4.6-meter Ku-band; Harris, 3-meter Ku-band; Harris, M/A-Com, Microdyne, Standard Communications receivers.

SNG Mobile Dish: RSI, 2.3-meter Ku-band.

News Services: AP, UPI.

Ownership: Gannett Broadcasting (Group Owner).

Began Operation: April 23, 1953. Merger of Combined Communications with Gannett approved by FCC June 7, 1979 (**Television Digest,** Vol. 18:20, 38; 19:24). Merger to form Combined Communications approved by FCC Oct. 16, 1968. Previous sale to John J. Louis family & others by Harry L. Nace interests approved by FCC June 16, 1954 (Vol. 10:18, 25).

Represented (sales): Blair Television.

Represented (legal): Reed, Smith, Shaw & McClay.

Represented (engineering): Cohen, Dippell & Everist, P.C.

Personnel:
C. E. Cooney, President & General Manager.
Ardy Diercks, Vice President, Programming & Station Relations.
Paul Treistad, General Sales Manager.
Winnie Stolper, Vice President, Controller.
John Turver, National Sales Manager.
Mike Beardsley, News Director.
Chuck Deen, Chief Engineer.
Donna Vogt, Advertising & Promotion Director.
Lynn Beale, Marketing Director.
Lucia Madrid, Community Affairs Director.

Rates: On request.

City of License: Mesa. **ADI:** Phoenix. **Rank:** 20.

Total Households: ©MSI Consumer Market Data as of 1/1/91. TV Homes, TV% and Circulation ©1991 Arbitron. County coverage based on Arbitron study.

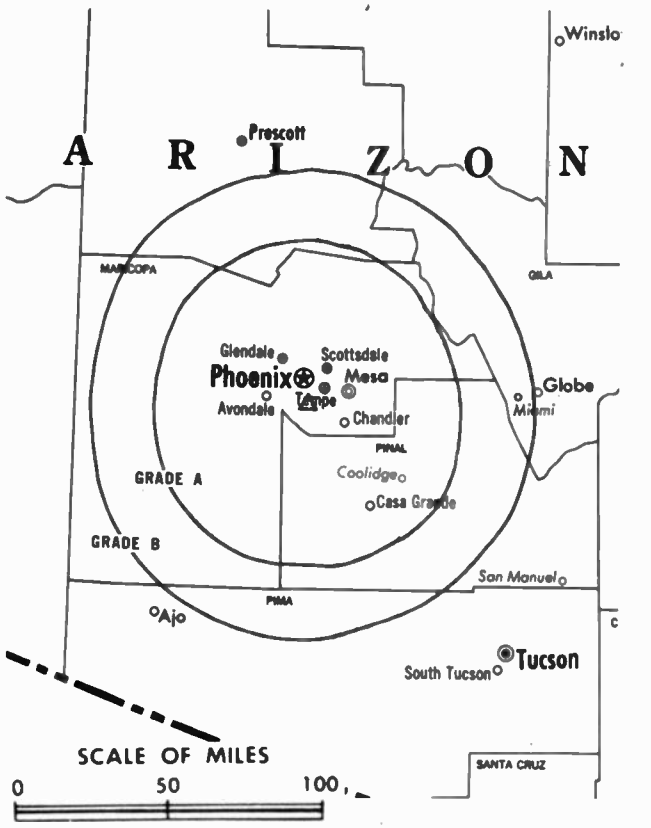

KPNX BPCT-2721 Granted 3/18/60

© American Map Corp., No. 14244

Net Weekly Circulation	State County	Total Households	TV Households Households	 %
	ARIZONA			
50% & Over	Gila	15,900	15,300	96
	Graham	7,700	7,300	95
	La Paz	6,300	6,100	97
	Maricopa	850,900	835,600	98
	Mohave	37,700	36,000	96
	Navajo	23,300	21,400	92
	Pinal	38,800	37,600	97
	Yavapai	45,200	43,200	96
	CALIFORNIA			
	Riverside East	8,000	7,700	96
	ARIZONA			
Between 25-49%	Apache South	4,600	4,100	89
	Coconino	31,400	29,300	93
	ARIZONA			
Between 5-24%	Greenlee	3,000	2,900	97
Station Totals		**1,072,800**	**1,046,500**	**98**
Net Weekly Circulation (1991)				**853,100**
Average Daily Circulation (1991)				**466,400**

Arizona—Phoenix

KTSP-TV

Ch. 10

Network Service: CBS.

Licensee: Great American Television & Radio Co. Inc., 511 W. Adams St., Phoenix, AZ 85003.

Studio: 511 W. Adams St., Phoenix, AZ 85003.

Telephone: 602-257-1234. **TWX:** 910-951-1343. **Fax:** 602-271-9477.

Technical Facilities: Channel No. 10 (192-198 MHz). Authorized power: 316-kw visual, 31.9-kw aural. Antenna: Circularly polarized, 1805-ft. above av. terrain, 373-ft. above ground, 3047-ft. above sea level.

Latitude	33°	20'	02"
Longitude	112°	03'	42"

Transmitter: South Mountain.

Multichannel TV Sound: Stereo only.

Satellite Earth Stations: Transmit/receive; DX Engineering, Scientific-Atlanta, Standard Components receivers.

SNG Mobile Dish: Andrew Ku-band.

News Services: AP, UPI.

Ownership: Great American Broadcasting Co. (Group Owner).

Began Operation: October 24, 1953 as share-time outlet with KOY-TV; on May 5, 1954 bought and merged KOY-TV (**Television Digest**, Vol. 10:12, 19). Gulf Broadcast Co. bought 48.1% interest in station from Gene Autry (Vol. 21:22), remainder from Thomas Chauncey & Homer Lane (Vol. 22:24). Sale approved by FCC Aug. 25, 1982. Sale to Taft Television & Radio Co. approved May 30, 1985 (Vol. 25:5, 20, 22). FCC approved sale to present owner Oct. 2, 1987 (Vol. 27:16, 18, 23, 30, 41).

Represented (sales): Harrington, Righter & Parsons Inc.

Represented (legal): Koteen & Naftalin.

Personnel:
Ronald J. Bergamo, Vice President & General Manager.
Don Locke, General Sales Manager.
Joe Canty, National Sales Manager.
David Howell, News Director.
Charlie Hogetvedt, Local Sales Manager.
Sandi Yost, Marketing Manager.
Karen Donner, Business Manager.
Al Hillstrom, Engineering Manager.

Highest 30 Sec. Rate: $4200.

NETWORK BASE HOURLY RATE: $1484.

City of License: Phoenix. **ADI:** Phoenix. **Rank:** 20.

Total Households: ©MSI Consumer Market Data as of 1/1/91. TV Homes, TV% and Circulation ©1991 Arbitron. County coverage based on Arbitron study.

Net Weekly Circulation	State County	Total Households	TV Households	%
	ARIZONA			
50% & Over	Coconino	31,400	29,300	93
	Gila	15,900	15,300	96
	Graham	7,700	7,300	95

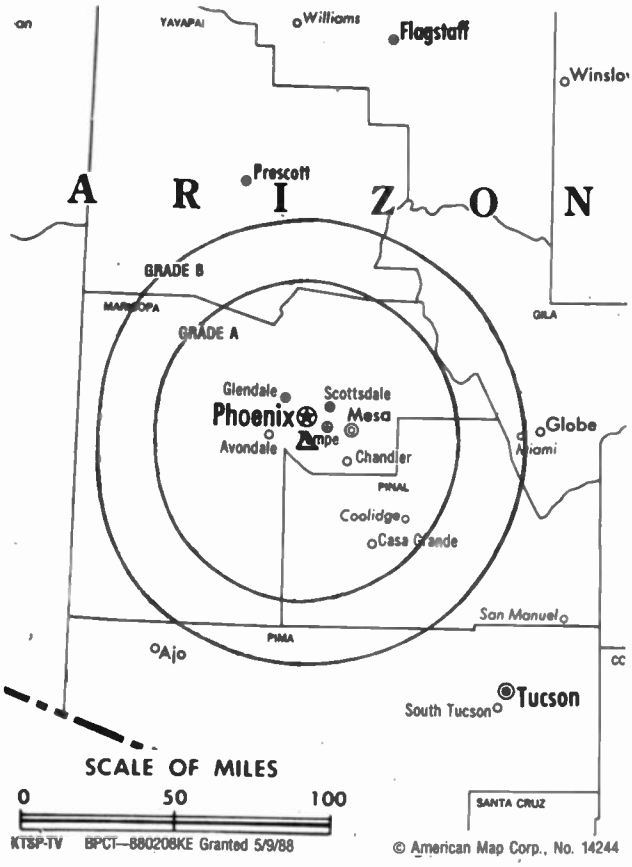

Net Weekly Circulation	State County	Total Households	TV Households	%
50% & Over	Maricopa	850,900	835,600	98
	Mohave	37,700	36,000	96
	Navajo	23,300	21,400	92
	Pinal	38,800	37,600	97
	Yavapai	45,200	43,200	96
	ARIZONA			
Between 25-49%	Apache South	4,600	4,100	89
	Greenlee	3,000	2,900	97
	La Paz	6,300	6,100	97
	CALIFORNIA			
	Riverside East	8,000	7,700	96
	ARIZONA			
Between 5-24%	Yuma	35,200	33,400	95
Station Totals		**1,108,000**	**1,079,900**	**97**
Net Weekly Circulation (1991)				**897,300**
Average Daily Circulation (1991)				**525,900**

THIS DATA IS AVAILABLE ON TAPE OR DISKETTE FOR USE ON YOUR OWN COMPUTER OR AS CUSTOMIZED REPORTS

Call Lynn Levine
202-872-9200

KTVK

Ch. 3

Network Service: ABC.

Licensee: Arizona Television Co., Box 5068, Phoenix, AZ 85010.

Studio: 3435 N. 16th St., Phoenix, AZ 85016.

Mailing Address: Box 5068, Phoenix, AZ 85010.

Telephone: 602-263-3333. **TWX:** 910-951-1562. **Fax:** 602-263-3377.

Technical Facilities: Channel No. 3 (60-66 MHz). Authorized power: 100-kw visual, 15-kw aural. Antenna: Circularly polarized, 1778-ft. above av. terrain, 289-ft. above ground, 2949-ft. above sea level.

Latitude	33°	20'	01"
Longitude	112°	03'	45"

Transmitter: South Mountain, 7-mi. S of Phoenix.

Multichannel TV Sound: Stereo only.

Satellite Earth Stations: Comtech, 5.5-meter C-band; Dalsat, 4.5-meter Ku-band; GE, 3.7-meter Ku-band; Scientific-Atlanta, 4.6-meter C-band; Omni, Pinzone, Scientific-Atlanta receivers.

SNG Mobile Dish: Andrew, 3.7-meter Ku-band; Dalsat.

News Services: AP, UPI.

Ownership: Arizona Television Co.

Began Operation: February 28, 1955.

Represented (sales): TeleRep Inc.

Represented (legal): Dempsey & Koplovitz.

Represented (engineering): Lohnes & Culver.

Personnel:
Delbert R. Lewis, President, General Manager & Chief Executive Officer
William Miller, Vice President & Chief Operating Officer.
Jim Galvin, General Sales Manager.
Phil Alvidrez, News Director.
Bill Lawrence, Chief Engineer.
Laurie Ficarra, Local Sales Manager.
John Matt-Gongara, National Sales Manager.
Sue Schwartz, Program Director.
Lynn Lovick, Promotion Director.
Jim Tuton, Business Manager.

Highest 30 Sec. Rate: $6000.

NETWORK BASE HOURLY RATE: $925.

City of License: Phoenix. **ADI:** Phoenix. **Rank:** 20.

Total Households: ©MSI Consumer Market Data as of 1/1/91. TV Homes, TV% and Circulation ©1991 Arbitron. County coverage based on Arbitron study.

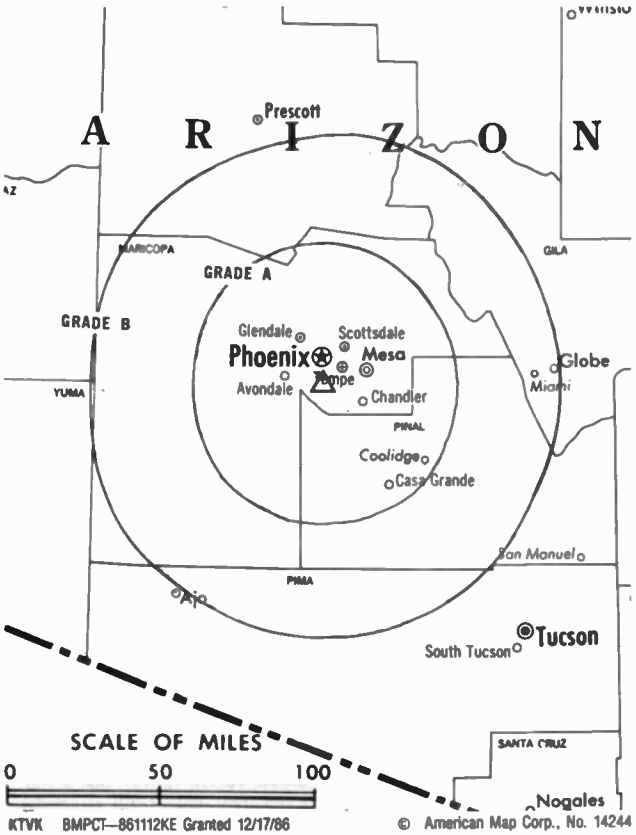

KTVK BMPCT—861112KE Granted 12/17/86 © American Map Corp., No. 14244

Net Weekly Circulation	State County	Total Households	TV Households Households	TV Households %
	ARIZONA			
50% & Over	Apache South	4,600	4,100	89
	Coconino	31,400	29,300	93
	Gila	15,900	15,300	96
	Graham	7,700	7,300	95
	Maricopa	850,900	835,600	98
	Mohave	37,700	36,000	96
	Navajo	23,300	21,400	92
	Pinal	38,800	37,600	97
	Yavapai	45,200	43,200	96
	ARIZONA			
Between 25-49%	Greenlee	3,000	2,900	97
	ARIZONA			
Between 5-24%	Yuma	35,200	33,400	95
	CALIFORNIA			
	Riverside East	8,000	7,700	96
Station Totals		**1,101,700**	**1,073,800**	**97**
Net Weekly Circulation (1991)				**899,700**
Average Daily Circulation (1991)				**523,400**

KTVW-TV

Ch. 33

Network Service: Univision.

Licensee: KTVW Inc., Dept. 339, Box 419126, Kansas City, MO 64141.

Studio: 3019 E. Southern Ave., Phoenix, AZ 85040.

Telephone: 602-243-3333. Fax: 602-278-8658.

Technical Facilities: Channel No. 33 (584-590 MHz). Authorized power: 2290-kw max. visual, 229-kw max. aural. Antenna: 1710-ft. above av. terrain, 282-ft. above ground, 2912-ft. above sea level.

Latitude	33°	20'	00"
Longitude	112°	03'	46"

Transmitter: South Mountain, 8-mi. S of Phoenix City Hall.

Satellite Earth Station: Transmit/receive Scientific-Atlanta, 10-meter; Scientific-Atlanta receivers.

News Service: UPI.

Ownership: Univision Holdings Inc. (Group Owner).

Began Operation: September 2, 1979. Sale to present owner by Reynold V. Anselmo, et al., approved by FCC May 17, 1989 (**Television Digest**, Vol. 29:3, 19, 20).

Represented (sales): Univision.

Represented (legal): Leventhal, Senter & Lerman.

Represented (engineering): Jules Cohen & Associates.

Personnel:
Ruben R. Luera, General Manager.
Blaine Decker, General Sales Manager.
Tom Kloski, Operations Manager.
Janel Rogers, National Sales Manager.

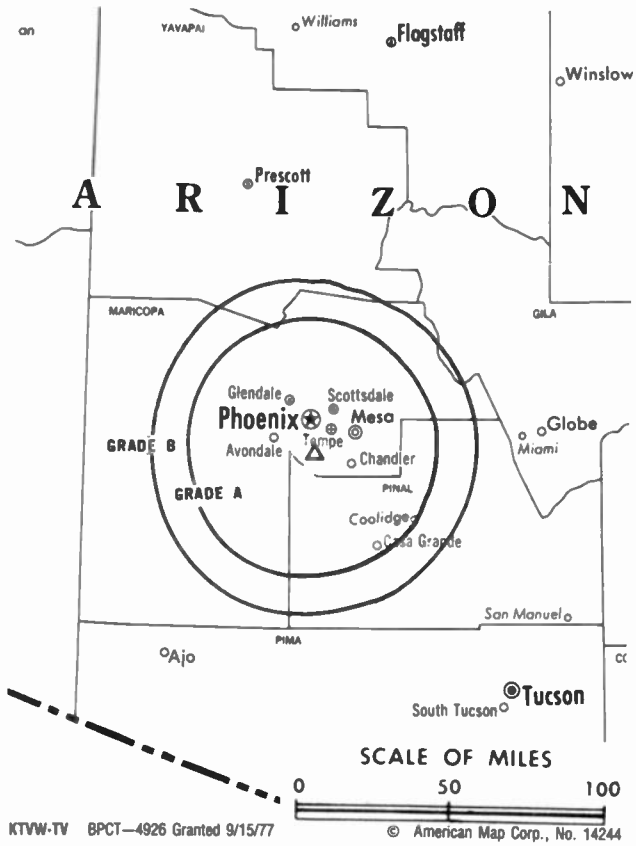

Anita Luera, News Director.
Virginia Luna, Program & Public Service Director.
Lawrence Beckman, Chief Engineer.

Highest 30 Sec. Rate: $350.

Arbitron Data: Not available.

City of License: Phoenix. **ADI:** Phoenix. **Rank:** 20.

KUTP

Ch. 45

Network Service: None, independent.

Licensee: United Television Inc., 8501 Wilshire Blvd., Suite 340, Beverly Hills, CA 90211.

Studio: 4630 S. 33rd St., Phoenix, AZ 85040.

Telephone: 602-268-4500. **TWX:** 602-629-1741. **Fax:** 602-276-4082.

Technical Facilities: Channel No. 45 (656-662 MHz). Authorized power: 2750-kw max. visual, 275-kw max. aural. Antenna: 1792-ft. above av. terrain, 348-ft. above ground, 2966-ft. above sea level.

Latitude	33°	20'	01"
Longitude	112°	03'	32"

Transmitter: 8.3-mi. S of Phoenix in South Mountain Park.

Multichannel TV Sound: Stereo only.

Satellite Earth Stations: Scientific-Atlanta, 7-meter C-band; Scientific-Atlanta, 4.6-meter Ku-band; Scientific-Atlanta, M/A-Com, Agile receivers.

Ownership: United Television Inc. (Group Owner).

Began Operation: December 23, 1985.

Represented (sales): Petry Television Inc.

Represented (legal): Wilmer, Cutler & Pickering.

Represented (engineering): Cohen, Dippell & Everist, P.C.

Personnel:
Jerry Braet, Vice President & General Manager.
Mike Durand, General Sales Manager.
Seth Parker, Program Director.
Steve Banks, Local Sales Manager.
Bob Werner, National Sales Manager.
Tom Foy, Chief Engineer.
Kathlene Riter, Promotion Director.
Don Mitchell, Business Manager.

Rates: On request.

City of License: Phoenix. **ADI:** Phoenix. **Rank:** 20.

Total Households: ©MSI Consumer Market Data as of 1/1/91. TV Homes, TV% and Circulation ©1991 Arbitron. County coverage based on Arbitron study.

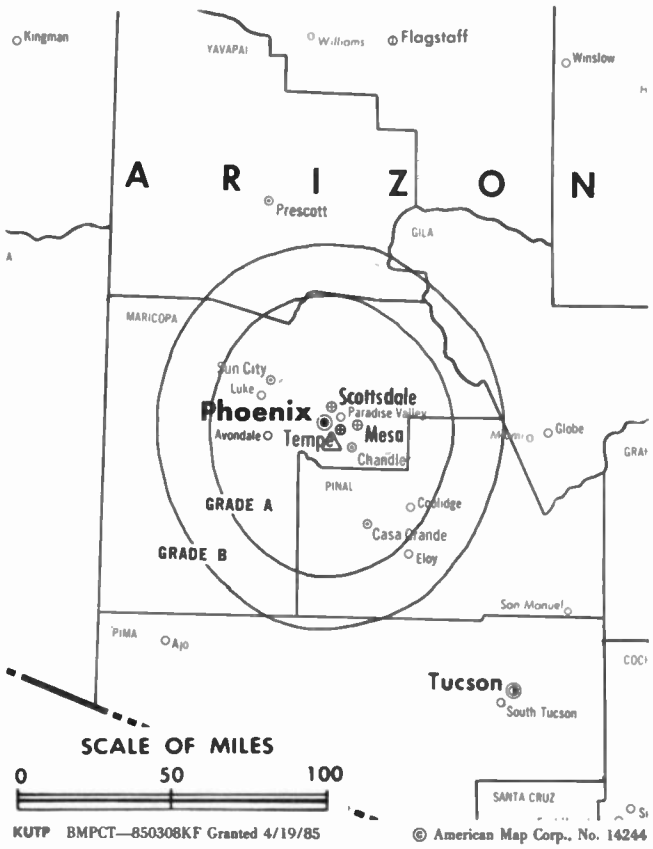

KUTP BMPCT—850308KF Granted 4/19/85 © American Map Corp., No. 14244

Net Weekly Circulation	State County	Total Households	TV Households Households	TV Households %
	ARIZONA			
50% & Over	Maricopa	850,900	835,600	98
	ARIZONA			
Between 25-49%	Gila	15,900	15,300	96
	Graham	7,700	7,300	95
	Greenlee	3,000	2,900	97
	Pinal	38,800	37,600	97
	Yavapai	45,200	43,200	96
	ARIZONA			
Between 5-24%	Coconino	31,400	29,300	93
	Mohave	37,700	36,000	96
Station Totals		**1,030,600**	**1,007,200**	**98**
Net Weekly Circulation (1991)				**526,700**
Average Daily Circulation (1991)				**192,000**

KUSK

Ch. 7

Network Service: None, independent.

Licensee: KUSK Inc., 3211 Tower Rd., Prescott, AZ 86301-8890.

Studio: 3211 Tower Rd., Prescott, AZ 86301-8890.

Telephones: 602-778-6770; 602-234-2727. **TWX:** 910-240-1471.

Fax: 602-445-5210.

Technical Facilities: Channel No. 7 (174-180 MHz). Authorized power: 8.71-kw visual, 1.74-kw aural. Antenna: 2814-ft. above av. terrain, 110-ft. above ground, 7930-ft. above sea level.

Latitude	34°	42'	17"
Longitude	112°	06'	55"

Transmitter: S peak of Mingus Mountain, 22-mi. ENE of Prescott.

Satellite Earth Stations: Harris, 6.2-meter C-band; RCA Americom, 4.5-meter Ku-band; Paraclipse, 3.5-meter C-band; Excalibur, Harris receivers.

News Service: CNN Headline News.

Ownership: KUSK Inc.

Began Operation: September 5, 1982.

Represented (sales): Hugh Wallace Inc.

Represented (legal): Cohn & Marks.

Represented (engineering): Hammett & Edison Inc.

Personnel:

William H. Sauro, President.
Richard Howe, Vice President & General Manager.
Patricia Gray, Vice President & Program Operations Manager.
Mary Haines, Business Manager.
Bruce Sherman, Chief Engineer.

Highest 30 Sec. Rate: $175.

City of License: Prescott. **ADI:** Phoenix. **Rank:** 20.

Total Households: ©MSI Consumer Market Data as of 1/1/91. TV Homes, TV% and Circulation ©1991 Arbitron. County coverage based on Arbitron study.

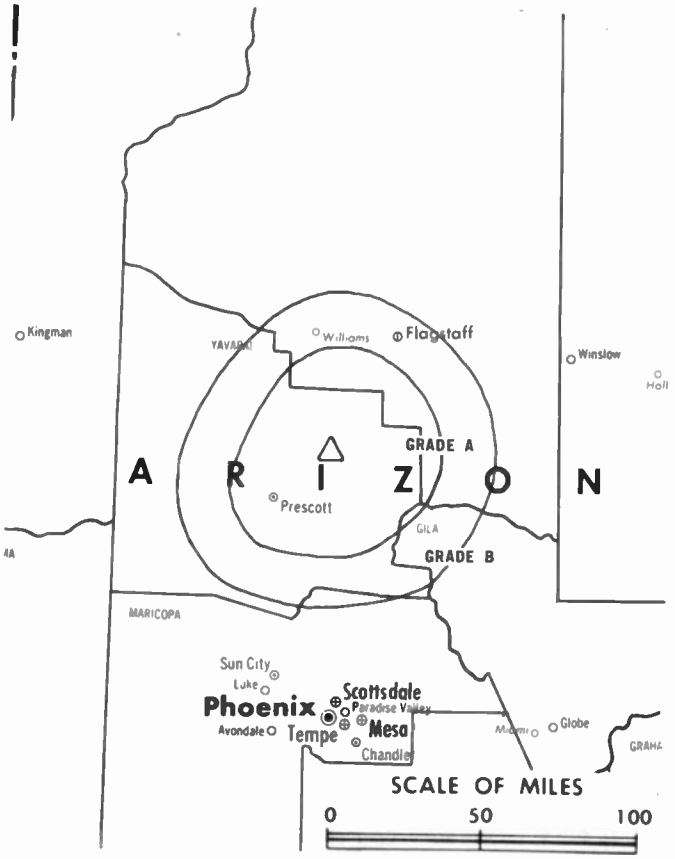

KUSK BPCT-790618KG Granted 1/7/80

© American Map Corp., No. 14244

Net Weekly Circulation	State County	Total Households	TV Households Households	 %
	ARIZONA			
Between 5-24%	Coconino	31,400	29,300	93
	Yavapai	45,200	43,200	96
	KANSAS			
	Greeley	700	700	100
Station Totals		**77,300**	**73,200**	**95**
Net Weekly Circulation (1991)				**36,100**
Average Daily Circulation (1991)				**9,100**

Some 23,705 key industry people can see your message when you advertise in the
Television & Cable Factbook

Arizona—Tucson

KGUN

Ch. 9

Network Service: ABC.

Licensee: Lee Enterprises Inc., 130 E. 2nd St., Davenport, IA 52801.

Studio: 7280 E. Rosewood, Tucson, AZ 85710.

Telephone: 602-722-5486. **Telex:** 408420. **Fax:** 602-290-7636.

Technical Facilities: Channel No. 9 (186-192 MHz). Authorized power: 110-kw visual, 21.9-kw aural. Antenna: 3720-ft. above av. terrain, 240-ft. above ground, 8781-ft. above sea level.

Latitude	32°	24'	54"
Longitude	110°	42'	59"

Transmitter: Mount Bigelow, 20-mi. NE of Tucson.

Multichannel TV Sound: Stereo only.

Satellite Earth Stations: Andrew, 4.5-meter C-band; Andrew, 7.1-meter C-band; Comtech, 4.5-meter C-band; Prodelin, 3.6-meter C-band; RCA Americom, 4.5-meter Ku-band; Andrew, Avantek, M/A-Com, RCA receivers.

News Service: AP.

Ownership: Lee Enterprises Inc. (Group Owner).

Began Operation: June 3, 1956. H. U. Garrett group's purchase of station from D. W. Ingram approved Dec. 19, 1956 (**Television Digest**, Vol. 12:51). Sale to Henry S. Hilberry & associates by H. U. Garrett group approved by FCC Dec. 14, 1960 (Vol. 16:45, 51). Sale to Gilmore Bcstg. Corp. of Arizona by Hilberry group along with WEHT(TV), Evansville, IN approved July 15, 1964 (Vol. 4:26, 29). Sale by Gilmore to May Broadcasting Co. approved July 31, 1968 (Vol. 8:15, 34). Sale to present owner by May Bcstg. Co. approved by FCC Nov. 7, 1986.

Represented (sales): Katz Television.

Represented (legal): Reed, Smith, Shaw & McClay.

Personnel:
Jim Thompson, General Manager.
Andrew Stewart, Local Sales Manager.
Steve Ochoa, National & Regional Sales Manager.
Bruce Franzen, Program Manager.
Ray Depa, News Director.
Karen Weimer, Business Manager.
Harry Charles, Engineering Manager.
Debra Hastings, Production Manager.
David Alegria, Human Resources.

Highest 30 Sec. Rate: $2000.

NETWORK BASE HOURLY RATE: $550.

City of License: Tucson. **ADI:** Tucson. Rank: 80.

Total Households: ©MSI Consumer Market Data as of 1/1/91. TV Homes, TV% and Circulation ©1991 Arbitron. County coverage based on Arbitron study.

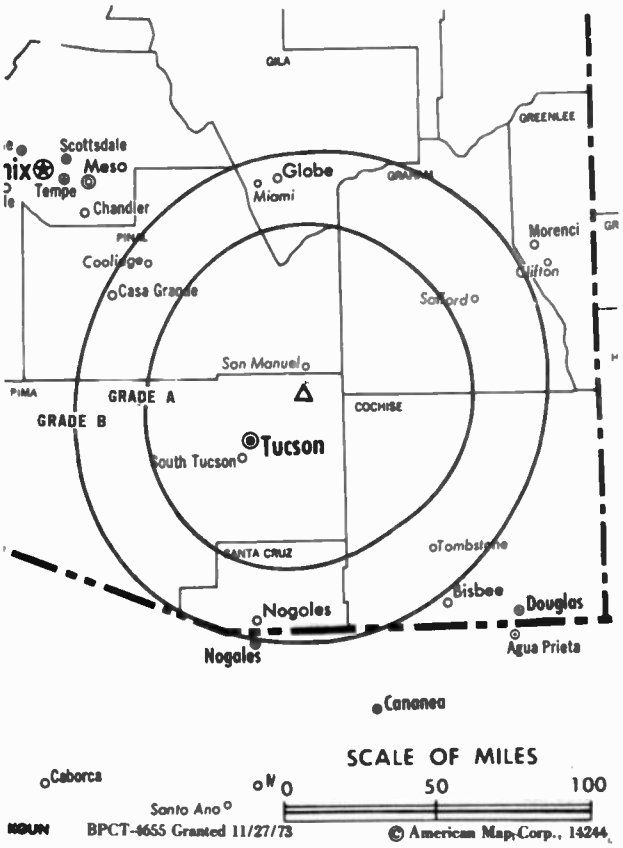

Net Weekly Circulation	State County	Total Households	TV Households Households	TV Households %
	ARIZONA			
50% & Over	Cochise	37,200	36,000	97
	Graham	7,700	7,300	95
	Pima	269,100	264,200	98
	Santa Cruz	9,200	8,900	97
	NEW MEXICO			
	Hidalgo	2,000	1,900	95
	ARIZONA			
Between 25-49%	Gila	15,900	15,300	96
	Greenlee	3,000	2,900	97
	Pinal	38,800	37,600	97
	ARIZONA			
Between 5-24%	Apache South	4,600	4,100	89
	Navajo	23,300	21,400	92
Station Totals		**410,800**	**399,600**	**97**
Net Weekly Circulation (1991)				**301,000**
Average Daily Circulation (1991)				**178,300**

KMSB-TV

Ch. 11

Network Service: Fox.

Licensee: Mountain States Bcstg. Inc., 2445 N. Tucson Blvd., Tucson, AZ 85716.

Studio: 2445 N. Tucson Blvd., Tucson, AZ 85716.

Telephone: 602-795-0311. **Fax:** 602-323-3793.

Technical Facilities: Channel No. 11 (198-204 MHz). Authorized power: 316-kw visual, 31.6-kw aural. Antenna: 1663-ft. above av. terrain, 187-ft. above ground, 6056-ft. above sea level.

Latitude	31°	42'	18"
Longitude	110°	55'	26"

Transmitter: 2.5 miles NW of Mount Hopkins.

Satellite Earth Stations: Comtech, 5-meter Ku & C-band; RCA Americom, 3-meter Ku-band; Scientific-Atlanta, 5-meter C-band; Scientific-Atlanta receivers.

Ownership: Providence Journal Broadcasting Corp. (Group Owner).

Began Operation: February 1, 1967. Sale to present owners by Roadrunner TV Ltd. Partnership approved by FCC Nov. 19, 1984. Previous sale by I.B.C. (Danny Thomas, et al.) approved by FCC Nov. 16, 1976 (**Television Digest**, Vol. 24:12, 40).

Represented (sales): TeleRep Inc.

Represented (legal): Covington & Burling.

Represented (engineering): A. D. Ring & Associates, P.C.

Personnel:
Randall Cantrell, President & General Manager.
Allen Trattner, General Sales Manager.
Roy Mitchell, Chief Engineer.
Louis Medran, Production Manager.
Harry West, Programming Director.
Doug Gervais, Promotion Director.
Allen Canfield, Business Manager.
Sandra Jaramillo, Traffic Manager.

Rates: On request.

City of License: Tucson. **ADI:** Tucson. **Rank:** 80.

Total Households: ©MSI Consumer Market Data as of 1/1/91. TV Homes, TV% and Circulation ©1991 Arbitron. County coverage based on Arbitron study.

Net Weekly Circulation	State County	Total Households	TV Households Households	TV Households %
	ARIZONA			
50% & Over	Pima	269,100	264,200	98

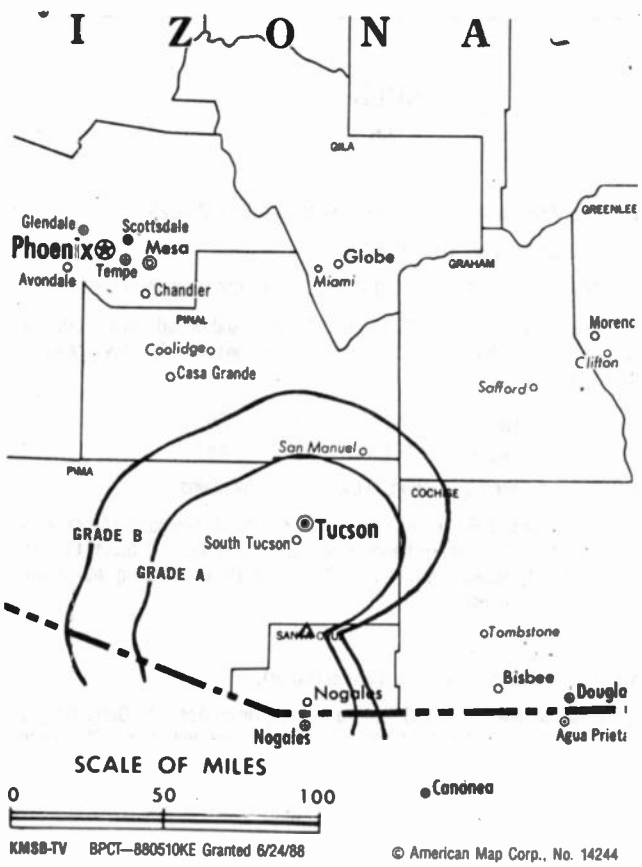

KMSB-TV BPCT—880510KE Granted 6/24/88

© American Map Corp., No. 14244

Net Weekly Circulation	State County	Total Households	TV Households Households	TV Households %
	ARIZONA			
Between 25-49%	Cochise	37,200	36,000	97
	Santa Cruz	9,200	8,900	97
	ARIZONA			
Between 5-24%	Pinal	38,800	37,600	97
Station Totals		**354,300**	**346,700**	**98**
Net Weekly Circulation (1991)				**202,300**
Average Daily Circulation (1991)				**89,400**

NEED BROADCAST TV OR CABLE TV DATA FROM THE FACTBOOK ON TAPE OR DISKETTE? NEED CUSTOMIZED REPORTS?

Call Warren Publishing's Market Research & Data Sales Dept. 202-872-9200

KOLD-TV

Ch. 13

Network Service: CBS.

Licensee: NPG of Arizona Inc., Box 29, St. Joseph, MO 64502-0029.

Studio: 115 W. Drachman St., Tucson, AZ 85705.

Telephone: 602-624-2511. **TWX:** 910-952-1122. **Fax:** 602-624-2511.

Technical Facilities: Channel No. 13 (210-216 MHz). Authorized power: 302-kw visual, 30-kw aural. Antenna: 2041-ft. above av. terrain, 187-ft. above ground, 4555-ft. above sea level.

Latitude	32°	14'	56"
Longitude	111°	06'	58"

Transmitter: 11.5-mi. WNW of Tucson, in the Tucson Mountains.

Satellite Earth Stations: Scientific-Atlanta, 7-meter C-band; Scientific-Atlanta, 4.6-meter C-band; AFC, 4-meter Ku-band; SatCom, 5-meter Ku & C-band; Uniden, 3-meter C-band; DH Satellite, 5-meter Ku & C-band; DX Engineering, M/A-Com, Omni, Scientific-Atlanta receivers.

News Services: AP, CBS, UPI.

Ownership: News Press & Gazette Co. (Group Owner).

Began Operation: January 13, 1953. Sale to Evening News Assn. by Gene Autry & assoc. approved by FCC May 21, 1969 (**Television Digest**, Vol. 9:15, 20). Sale to Knight-Ridder approved Jan. 13, 1986 (Vol. 26:3). Sale to present owner approved by FCC April 26, 1989 (Vol. 29:9).

Represented (sales): Blair Television.

Represented (legal): Dow, Lohnes & Albertson.

Personnel:
Marge Wilson, General Manager.
Steve Rollison, News Manager.
Jan Lundquist, Business Manager.
Jim Stembridge, Chief Engineer.

Rates: On request.

City of License: Tucson. **ADI:** Tucson. **Rank:** 80.

Total Households: ©MSI Consumer Market Data as of 1/1/91. TV Homes, TV% and Circulation ©1991 Arbitron. County coverage based on Arbitron study.

Net Weekly Circulation	State / County	Total Households	TV Households	%
	ARIZONA			
50% & Over	Cochise	37,200	36,000	97
	Greenlee	3,000	2,900	97
	Pima	269,100	264,200	98
	Santa Cruz	9,200	8,900	97

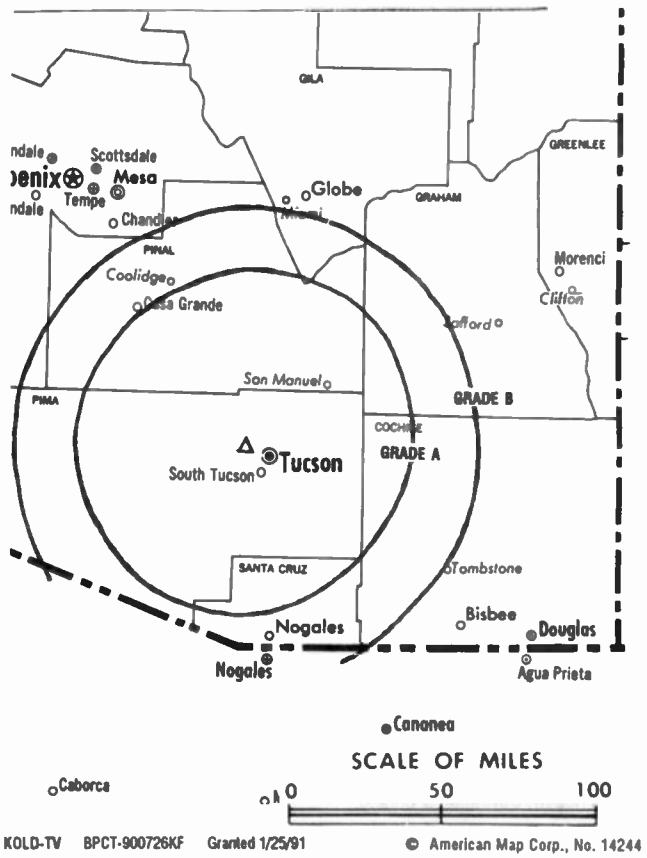

KOLD-TV BPCT-900726KF Granted 1/25/91 © American Map Corp., No. 14244

Net Weekly Circulation	State / County	Total Households	TV Households	%
	ARIZONA			
Between 25-49%	Pinal	38,800	37,600	97
	ARIZONA			
Between 5-24%	Apache South	4,600	4,100	89
	Gila	15,900	15,300	96
	Graham	7,700	7,300	95
	Navajo	23,300	21,400	92
	NEW MEXICO			
	Catron	900	800	89
	Hidalgo	2,000	1,900	95
Station Totals		**411,700**	**400,400**	**97**
Net Weekly Circulation (1991)				**280,600**
Average Daily Circulation (1991)				**150,500**

KTTU-TV

Ch. 18

Network Service: None, independent.

Licensee: Clear Channel TV Inc., 7710 Jones-Maltsberger, Suite 600, San Antonio, TX 78265-9512.

Studio: 1855 N. 6th Ave., Tucson, AZ 85705.

Telephone: 602-624-0180. **Fax:** 602-628-9469.

Technical Facilities: Channel No. 18 (494-500 MHz). Authorized power: 2510-kw max. visual, 251-kw max. aural. Antenna: 1970-ft. above av. terrain, 200-ft. above ground, 4560-ft. above sea level.

Latitude	32°	14'	55"
Longitude	110°	06'	57"

Transmitter: Tucson Mountains.

Satellite Earth Stations: BMS, 5-meter C-band; RCA, 4.6-meter Ku-band; M/A-Com, Microdyne receivers.

Ownership: Clear Channel Television Inc. (Group Owner).

Began Operation: December 31, 1984. Sale to present owner by Diocese of Tucson approved by FCC Jan. 11, 1989 (**Television Digest**, Vol. 28:46).

Represented (sales): Seltel Inc.

Represented (legal): Cohn & Marks.

Represented (engineering): Marsand Inc.

Personnel:

Jason Elkin, General Manager.
David Joseph, General Sales Manager.
Jeff Pierce, Local Sales Manager.
Michele Dyer, Program Director.
Bob St. Charles, Promotion Director.
Stephen C. Crook, Chief Engineer.
Kathrine Smith, Business Manager.
Antonio Sotelo, Production Manager.
Dolores Furtado, Traffic Manager.

Highest 30 Sec. Rate: $120.

City of License: Tucson. **ADI:** Tucson. **Rank:** 80.

Total Households: ©MSI Consumer Market Data as of 1/1/91. TV Homes, TV% and Circulation ©1991 Arbitron. County coverage based on Arbitron study.

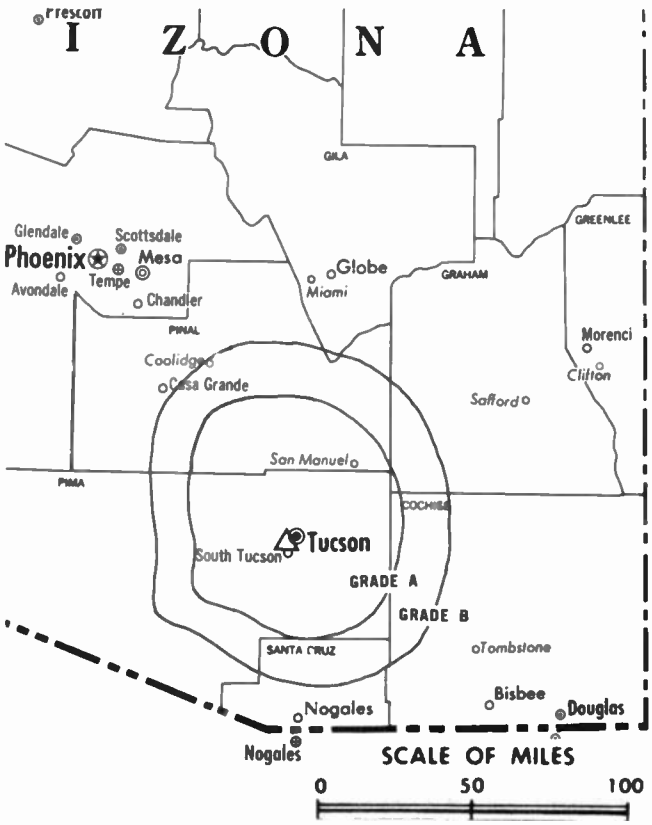

KTTU-TV BMPCT-840522KI Granted 7/31/84 © American Map Corp., No. 14244

Net Weekly Circulation	State County	Total Households	TV Households Households	TV Households %
	ARIZONA			
Between 25-49%	Pima	269,100	264,200	98
	Santa Cruz	9,200	8,900	97
	ARIZONA			
Between 5-24%	Cochise	37,200	36,000	97
	Pinal	38,800	37,600	97
Station Totals		**354,300**	**346,700**	**98**
Net Weekly Circulation (1991)				**121,000**
Average Daily Circulation (1991)				**46,300**

There is no more visible place for your advertising message than the pages of the
Television & Cable Factbook

KVOA-TV

Ch. 4

Network Service: NBC.

Licensee: H & C Communications, Box 5188, Tucson, AZ 85703.

Studio: 209 W. Elm St., Tucson, AZ 85705.

Telephones: 602-792-2270; 602-624-2477. **Fax:** 602-620-1309.

Technical Facilities: Channel No. 4 (66-72 MHz). Authorized power: 35-kw max. visual (maximum power allowed), 6.92-kw aural. Antenna: 3680-ft. above av. terrain, 374-ft. above ground, 8897-ft. above sea level.

Latitude	32°	24'	56.00"
Longitude	110°	42'	48.50"

Transmitter: Mount Bigelow, 18-mi. NE of Tucson.

Multichannel TV Sound: Stereo only.

Satellite Earth Stations: SatCom, 7-meter C-band; RCA Americom, 4.5-meter Ku-band; Harris, 6.1-meter Ku-band; Comtech, 5-meter Ku & C-band; Harris, 4.5-meter Ku-band; Standard Communications, Omni receivers.

SNG Mobile Dish: Andrew, 2.57-meter Ku-band.

News Services: AP, NBC, Conus.

Ownership: H & C Communications Inc. (Group Owner).

Began Operation: September 27, 1953. Sale to present owners by Donald R. Diamond, Richard L. Bloch, et al., approved by FCC June 28, 1982. Previous sale by Pulitzer Publishing approved by FCC Nov. 24, 1972. Sale to Pulitzer Publishing by WGAL TV (Steinman) approved by FCC July 31, 1968 (**Television Digest**, Vol. 8:34). Previous sale by Alvarado Television Co. Inc. approved Jan. 23, 1963. Merger with KOAT-TV, Albuquerque, approved Sept. 30, 1959 (Vol. 15:34, 40). Sale to Clinton McKinnon by A. M. Caldwell, Walter Stiles & associates approved Feb. 6, 1957 (Vol. 12:51; 13:6).

Represented (sales): Petry Television Inc.

Represented (legal): Dow, Lohnes & Albertson.

Represented (engineering): Jules Cohen & Associates, P.C.

Personnel:
Jon F. Ruby, President & General Manager.
James Joslyn, Executive Vice President & Station Manager.
David Hatfield, Vice President & Program Director.
Ralph S. Turk, Vice President & Chief Engineer.
Renee Bear, Vice President & Business Manager.
David Kerrigan, Vice President & Production Manager.
Brink Chipman, Vice President, News & Public Affairs.
Jackie Anderson, Local Sales Manager.
Lou Straight, Local Sales Manager.
Jodi Thompson, Promotion Director.

Rates: On request.

NETWORK BASE HOURLY RATE: $965.

City of License: Tucson. **ADI:** Tucson. **Rank:** 80.

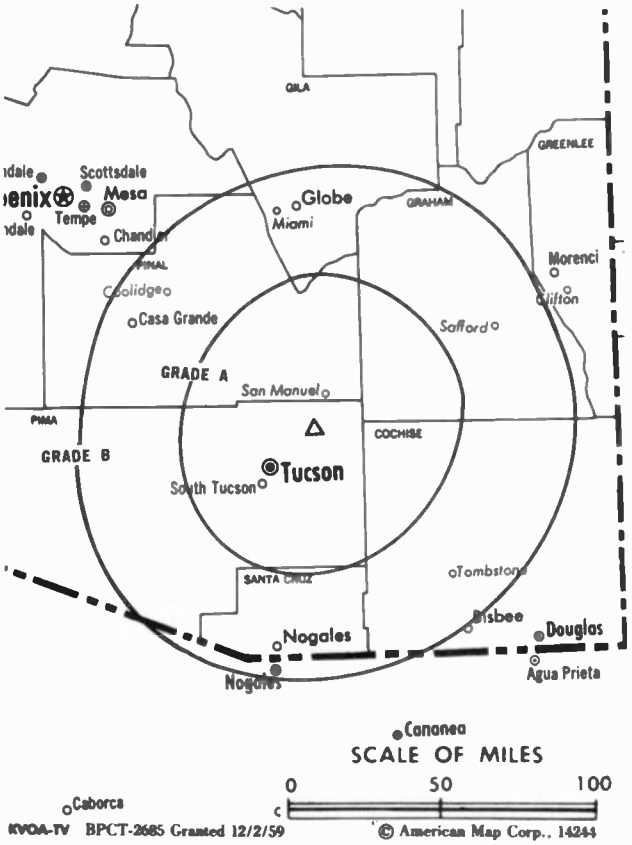

Total Households: ©MSI Consumer Market Data as of 1/1/91. TV Homes, TV% and Circulation ©1991 Arbitron. County coverage based on Arbitron study.

Net Weekly Circulation	State County	Total Households	TV Households Households	TV Households %
	ARIZONA			
50% & Over	Cochise	37,200	36,000	97
	Pima	269,100	264,200	98
	Santa Cruz	9,200	8,900	97
	ARIZONA			
Between 25-49%	Apache South	4,600	4,100	89
	Greenlee	3,000	2,900	97
	Pinal	38,800	37,600	97
	NEW MEXICO			
	Catron	900	800	89
	ARIZONA			
Between 5-24%	Gila	15,900	15,300	96
	Graham	7,700	7,300	95
	Navajo	23,300	21,400	92
	NEW MEXICO			
	Hidalgo	2,000	1,900	95
Station Totals		**411,700**	**400,400**	**97**
Net Weekly Circulation (1991)				**293,900**
Average Daily Circulation (1991)				**176,600**

KSWT

(formerly KYEL-TV)

Ch. 13

Network Service: ABC.

Licensee: KB Media Inc., 2433 N. Montana Ave., Helena, MT 59601.

Studio: 1301 S. 3rd Ave., Yuma, AZ 85364.

Telephone: 406-443-5050.

Technical Facilities: Channel No. 13 (210-216 MHz). Authorized power: 316-kw visual, 31.6-kw aural. Antenna: 1560-ft. above av. terrain, 403-ft. above ground, 2528-ft. above sea level.

Latitude	33°	03'	17.40"
Longitude	114°	49'	34.20"

Transmitter: Black Mountain, 17.5-mi. N of Ogilby, CA.

Multichannel TV Sound: Stereo only.

Satellite Earth Stations: Harris, 7-meter C-band; M/A-Com, 4.2-meter Ku-band; Drexel, Harris, M/A-Com receivers.

News Services: AP, ABC.

Ownership: KB Media Inc.

Began Operation: December 3, 1963. Sale to present owners approved by FCC May 2, 1991. Sale to Beam Communications Corp. by Service Broadcasters approved by FCC July 27, 1983. Sale to Service by Robert W. Crites, et al., approved by FCC Oct. 19, 1977. Previous sale by Combined Communications approved Aug. 2, 1973 (**Television Digest**, Vol. 12:41; 13:33). Merger with KTAR Bcstg. to form Combined Communications Corp. approved Oct. 22, 1969. Previous sale by Robert W. Crites and John & Helen Noga approved Jan. 19, 1967.

Represented (sales): Katz Television.

Personnel:
Peter Padilla, Vice President & General Manager.
Joann Green, Local Sales Manager.
Del Wheeler, Chief Engineer.
Paul Kochis, News Director.
Pam Mendenhall, Program Director.
Jerry W. Rosner, Promotion & Production Manager.
Mary M. Iddings, Business Manager.

Highest 30 Sec. Rate: $174.

NETWORK BASE HOURLY RATE: $50.

City of License: Yuma. **ADI:** El Centro, CA-Yuma, AZ. **Rank:** 178.

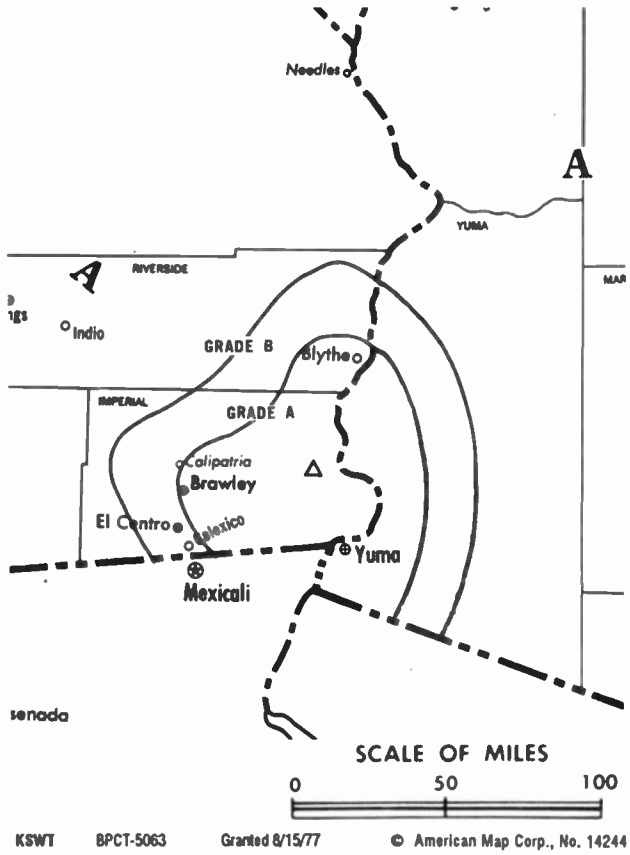

KSWT BPCT-5063 Granted 8/15/77 © American Map Corp., No. 14244

Total Households: ©MSI Consumer Market Data as of 1/1/91. TV Homes, TV% and Circulation ©1991 Arbitron. County coverage based on Arbitron study.

Net Weekly Circulation	State County	Total Households	TV Households Households	TV Households %
	ARIZONA			
50% & Over	La Paz	6,300	6,100	97
	Yuma	35,200	33,400	95
	CALIFORNIA			
	Imperial	35,400	33,000	93
	Riverside East	8,000	7,700	96
Station Totals		**84,900**	**80,200**	**94**
Net Weekly Circulation (1991)				**62,300**
Average Daily Circulation (1991)				**35,000**

KYMA

Ch. 11

Network Service: NBC.

Licensee: Yuma Bcstg. Co., Box 550, Yuma, AZ 85366.

Studio: 1385 S. Pacific Ave., Yuma, AZ 85365.

Telephone: 602-782-1111. **Fax:** 602-782-5401.

Technical Facilities: Channel No. 11 (198-204 MHz). Authorized power: 316-kw visual, 63.2-kw aural. Antenna: 1617-ft. above av. terrain, 518-ft. above ground, 2536-ft. above sea level.

Latitude	33°	03'	17"
Longitude	114°	49'	39"

Transmitter: Black Mountain, 25-mi. NW of Yuma.

Ownership: Sunbelt Broadcasting Co. (Group Owner).

Began Operation: January 22, 1988.

Represented (sales): Blair Television.

Represented (legal): Dow, Lohnes & Albertson.

Represented (engineering): Lohnes & Culver.

Personnel:
John Witte, Vice President & General Manager.
Jack O'Connor, Local Sales Manager.
Randy Hougland, Chief Engineer.
Steve Smith, News Director.
Cathy Dafoe, Program Director.
Charles C. Celentano, Production Manager.
Wanda Langejans, Accounting Manager.
Gail Williams, Traffic Manager.

Rates: On request.

City of License: Yuma. **ADI:** El Centro, CA-Yuma, AZ. **Rank:** 178.

Total Households: ©MSI Consumer Market Data as of 1/1/91. TV Homes, TV% and Circulation ©1991 Arbitron. County coverage based on Arbitron study.

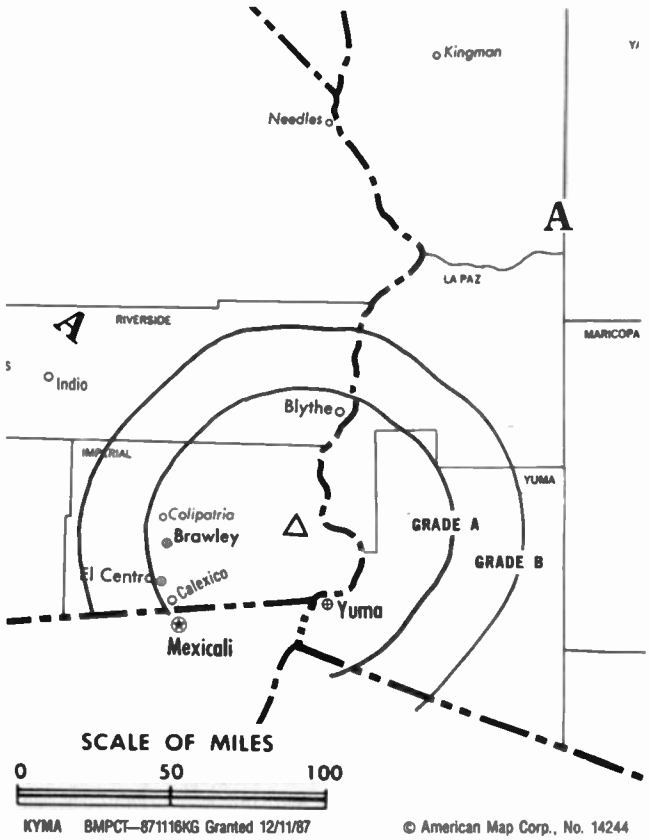

KYMA BMPCT—871116KG Granted 12/11/87

© American Map Corp., No. 14244

Net Weekly Circulation	State County	Total Households	TV Households	%
	ARIZONA			
50% & Over	La Paz	6,300	6,100	97
	Yuma	35,200	33,400	95
	CALIFORNIA			
	Imperial	35,400	33,000	93
	Riverside East	8,000	7,700	96
Station Totals		**84,900**	**80,200**	**94**
Net Weekly Circulation (1991)				**64,500**
Average Daily Circulation (1991)				**35,000**

XHBC-TV

Ch. 3

Network Service: Univision.

Licensee: Televisora de Mexicali S.A., Ave. Madero 714 Altos, Baja California, Mexico.

Mailing Address: Box 7, Calexico, CA 92231.

Technical Facilities: Channel No. 3 (60-66 MHz). Authorized power: 100-kw visual, 26-kw aural. Antenna: 650-ft. above av. terrain.

Transmitter: Mexicali, Mexico.

Began Operation: October 6, 1975.

Represented (sales): Univision.

Personnel:
Raul Sanchez de Aparicio, Manager.

Rates: On request. **ADI:** El Centro, CA-Yuma, AZ. **Rank:** 178.

Total Households: ©MSI Consumer Market Data as of 1/1/90. TV Homes, TV% and Circulation ©1990 Arbitron. County coverage based on Arbitron study.

Net Weekly Circulation	State County	Total Households	TV Households Households	TV Households %
	CALIFORNIA			
Between 5-24%	Imperial	35,400	33,000	93
Station Totals		**35,400**	**33,000**	**93**
Net Weekly Circulation (1990)				**4,200**
Average Daily Circulation (1990)				**1,500**

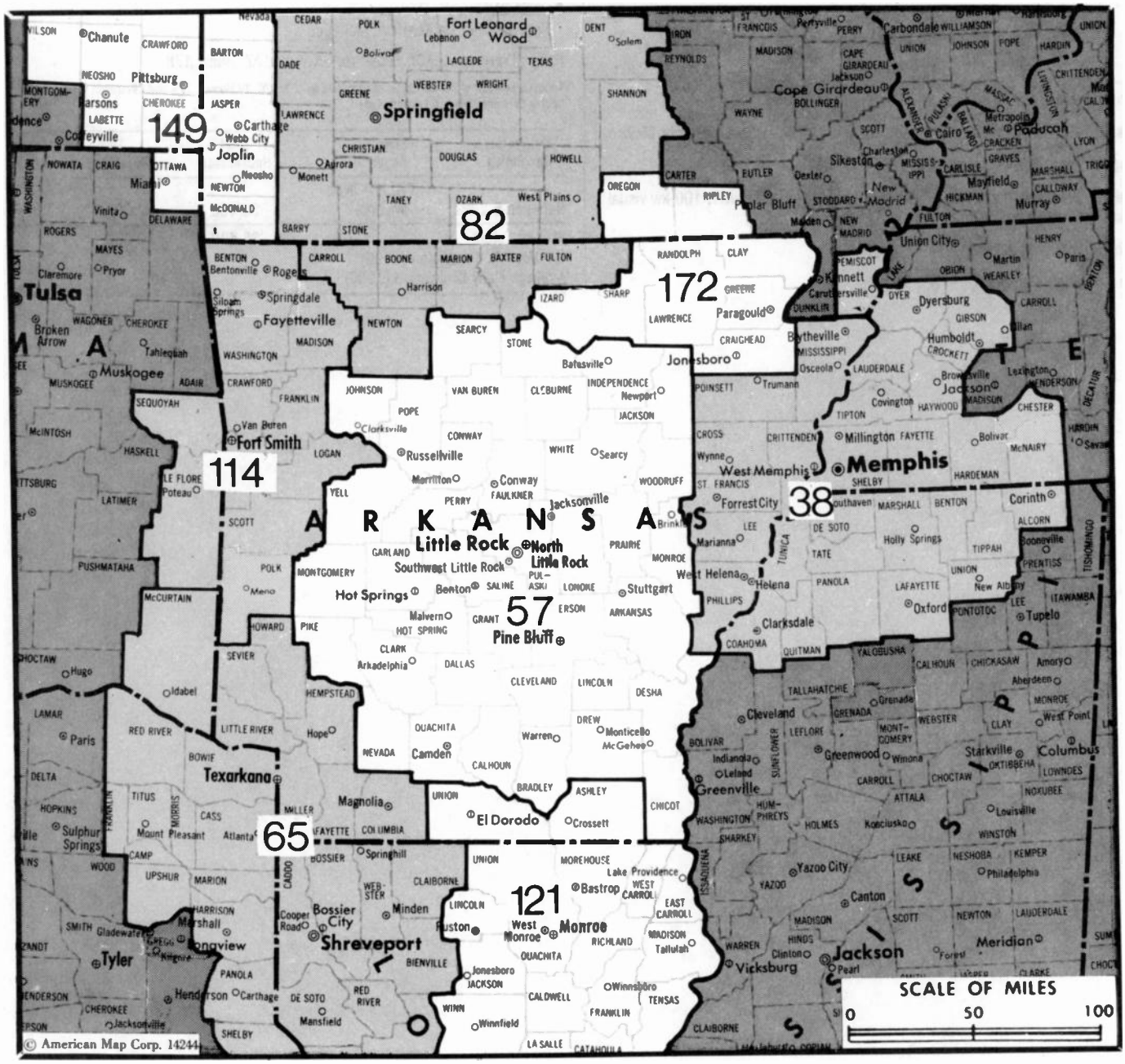

Market	Arbitron AOI TV Households	Rank	Market Area Commercial TV Stations
Memphis, TN	609,600	38	WHBQ-TV (13), WLMT (30), WMC-TV (5), WPTY-TV (24), WREG-TV (3)
Little Rock, AR	461,200	57	KARK-TV (4), KASN (38), KATV (7), KLRT (16), KTHV (11), KVTN (25)
Shreveport, LA-Texarkana, TX	389,600	65	KMSS-TV (33), KSLA-TV (12), KTAL-TV (6), KTBS-TV (3)
Springfield, MO	308,500	82	KDEB-TV (27), KOLR (10), KSPR (33), KYTV (3)
Fort Smith, AR	198,100	114	KFSM-TV (5), KHBS (40), KHOG-TV (29), KPOM-TV (24)
Monroe, LA-El Dorado, AR	182,900	121	KARD (14), KMCT-TV (39), KNOE-TV (8), KTVE (10)
Joplin, MO-Pittsburg, KS	142,000	149	KFAA (51), KOAM-TV (7), KODE-TV (12), KSNF (16)
Jonesboro, AR	77,500	172	KAIT-TV (8)

State Cross Reference List

Communities that receive programs of stations that are located elsewhere.

KTVE, El Dorado	See Monroe, LA
KPOM-TV, Fayetteville	See Fort Smith, AR
KASN, Little Rock	See Pine Bluff, AR
KVTN, Little Rock	See Pine Bluff, AR

Arkansas Station Totals as of October 1, 1991

	VHF	UHF	TOTAL
Commercial Television Stations	5	7	12
Educational Television Stations	4	2	6
	9	9	18

Arkansas—Fayetteville-Springdale

KHOG-TV

Ch. 29

(Satellite of KHBS, Fort Smith, AR)

Network Service: ABC.

Licensee: Sigma Broadcasting Inc., Box 4150, Fort Smith, AR 72914.

Studio: See KHBS, Fort Smith.

Telephone: 501-521-1010.

Technical Facilities: Channel No. 29 (560-566 MHz). Authorized power: 700-kw visual, 140-kw aural. Antenna: 890-ft. above av. terrain, 556-ft. above ground, 2349-ft. above sea level.

Latitude	36°	00'	57"
Longitude	94°	04'	59"

Transmitter: Robinson Mountain, 5-mi. SE of Fayetteville.

Satellite Earth Stations: Scientific-Atlanta, 4-meter C-band; Microdyne, 3-meter Ku-band.

News Services: ABC, AP.

Ownership: Sigma Broadcasting Inc.

Began Operation: February 8, 1969. Left air Dec. 7, 1973. Sale to George T. Hernreich by Paul W. Milam Sr., et al., approved by FCC April 30, 1975. Resumed operation Dec. 8, 1977 (**Television Digest**, Vol. 17:50). Sale to present owners approved Feb. 19, 1985.

Represented (sales): Petry Television Inc.

Represented (legal): Farrow, Schildhause & Wilson.

Represented (engineering): Jules Cohen & Associates.

Personnel:
Darrel E. Cunningham, General Manager.
Cliff Walker, Station Manager.
Jarrell Wyatt, General Sales Manager.
Ron Evans, Local Sales Manager.
Marvin Macedo, Chief Engineer.

Highest 30 Sec. Rate: $400.

City of License: Fayetteville. **ADI:** Fort Smith. **Rank:** 114.

Total Households: ©MSI Consumer Market Data as of 1/1/91. TV Homes, TV% and Circulation ©1991 Arbitron. County coverage based on Arbitron study.

KHOG-TV Doc.-21191 Granted 8/10/77 © American Map Corp., No. 14244

Net Weekly Circulation	State County	Total Households	TV Households	%
	ARKANSAS			
50% & Over	Benton	38,700	38,000	98
	Madison	4,800	4,600	96
	Washington	43,300	42,500	98
	ARKANSAS			
Between 25-49%	Carroll	8,300	8,200	99
	OKLAHOMA			
Between 5-24%	Adair	7,300	7,100	97
	Delaware	11,600	11,400	98
Station Totals		**114,000**	**111,800**	**98**
Net Weekly Circulation (1991)				**69,000**
Average Daily Circulation (1991)				**42,500**

Arkansas—Fort Smith

KFSM-TV

Ch. 5

Network Service: CBS.

Licensee: The Times Southwest Broadcasting Inc., Box 369, Fort Smith, AR 72902.

Studio: 318 N. 13th St., Fort Smith, AR 72901.

Telephone: 501-783-3131. **TWX:** 910-723-7672. **Fax:** 501-783-3131.

Technical Facilities: Channel No. 5 (76-82 MHz). Authorized power: 100-kw visual, 12.7-kw aural. Antenna: 1260-ft. above av. terrain, 1173-ft. above ground, 1986-ft. above sea level.

Latitude	35°	30'	43"
Longitude	94°	21'	38"

Transmitter: 9.5-mi. NNE of Fort Smith.

Multichannel TV Sound: Stereo only.

Satellite Earth Stations: Scientific-Atlanta, 7-meter C-band; Andrew, 4.6-meter Ku-band; Scientific-Atlanta receivers.

News Services: AP, CBS.

Ownership: The New York Times Co. (Group Owner).

Began Operation: December 3, 1956. Sale to George T. Hernreich and Harry Pollock-Harry Newton Co. by Salome Nakdimen as administrator for husband's estate approved by FCC Feb. 27, 1957 and June 27, 1957 (**Television Digest**, Vol. 13:9, 26). Pollock's purchase of 50% from George T. Hernreich approved by FCC March 5, 1958 (Vol. 14:6, 10). Sale of 51% by Harry Pollock to Donald Reynolds (who earlier had acquired 49%) approved by FCC Jan. 7, 1959 (Vol. 14:36, 52; 15:2). Sale to Buford Television by Donald Reynolds approved by FCC April 4, 1973 (Vol. 12:38; 13:15). Sale to present owner approved July 31, 1979 (Vol. 19:4).

Represented (sales): Katz Television.

Represented (legal): Koteen & Naftalin.

Represented (engineering): Jules Cohen & Associates.

Personnel:
Robert Eoff, President & General Manager.
Gene Graham, Vice President & General Sales Manager.
Larry Duncan, Chief Engineer.
Jim Turpin, News Director.
Dennis Meeks, Operations & Program Manager.
Mary Lee Frase, Promotion Manager.
Mark Howell, Business Manager.
Jim Bell, Marketing Director.

Highest 30 Sec. Rate: $1500.

NETWORK BASE HOURLY RATE: $425.

City of License: Fort Smith. **ADI:** Fort Smith. **Rank:** 114.

Total Households: ©MSI Consumer Market Data as of 1/1/91. TV Homes, TV% and Circulation ©1991 Arbitron. County coverage based on Arbitron study.

Net Weekly Circulation	State County	Total Households	TV Households	%
	ARKANSAS			
50% & Over	Benton	38,700	38,000	98
	Crawford	16,400	16,100	98
	Franklin	6,000	5,900	98
	Johnson	7,200	7,100	98
	Logan	7,800	7,700	99
	Polk	6,600	6,400	97
	Scott	4,300	4,200	98

KFSM-TV BPCT-2980 Granted 1/22/65 © American Map Corp., 14244

Net Weekly Circulation	State County	Total Households	TV Households	%
50% & Over	Sebastian	41,100	40,700	99
	Washington	43,300	42,500	98
	OKLAHOMA			
	Le Flore	17,800	17,500	98
	Sequoyah	13,100	12,900	98
	ARKANSAS			
Between 25-49%	Madison	4,800	4,600	96
	Pope	17,400	17,100	98
	OKLAHOMA			
	Adair	7,300	7,100	97
	Haskell	4,800	4,700	98
	Latimer	3,800	3,700	97
	ARKANSAS			
Between 5-24%	Montgomery	3,500	3,400	97
	Perry	2,900	2,900	100
	Yell	7,200	7,100	99
	MISSOURI			
	Mc Donald	6,500	6,400	98
	OKLAHOMA			
	Cherokee	12,800	12,600	98
	Mc Curtain	13,300	13,000	98
	Pushmataha	5,000	4,900	98
Station Totals		**291,600**	**286,500**	**98**
Net Weekly Circulation (1991)				**171,800**
Average Daily Circulation (1991)				**103,900**

THIS DATA IS AVAILABLE ON TAPE OR DISKETTE FOR USE ON YOUR OWN COMPUTER OR AS CUSTOMIZED REPORTS

Call Lynn Levine
202-872-9200

Arkansas—Fort Smith

KHBS

Ch. 40

(Operates satellite KHOG-TV, Fayetteville-Springdale, AR)

Network Service: ABC.

Licensee: Sigma Broadcasting Inc., Box 4150, Fort Smith, AR 72914.

Studio: 2415 N. Albert Pike, Fort Smith, AR 72901.

Telephone: 501-783-4040. **Fax:** 501-783-0550.

Technical Facilities: Channel No. 40 (626-632 MHz). Authorized power: 3160-kw max. visual, 316-kw max. aural. Antenna: 2000-ft. above av. terrain, 225-ft. above ground, 2609-ft. above sea level.

Latitude	35°	04'	16"
Longitude	94°	40'	46"

Transmitter: Cavanal Mountain.

Satellite Earth Stations: Microdyne, 5-meter C-band; Microdyne, 5-meter Ku-band; Microdyne, 3-meter Ku-band; Andrew, 7-meter C-band; Andrew, 4.5-meter C-band; Avantek receivers.

SNG Mobile Dish: Andrew, 2.3-meter Ku-band.

News Services: ABC, AP.

Ownership: Sigma Broadcasting Inc.

Began Operation: July 28, 1971. Sale to present owners by George T. Hernreich approved by FCC Feb. 19, 1985.

Represented (sales): Petry Television Inc.

Represented (legal): Farrow, Schildhause & Wilson.

Represented (engineering): Jules Cohen & Associates.

Personnel:
Darrel Cunningham, General Manager.
Jarrell Wyatt, General Sales Manager.
Nancy Dolan, National Sales Coordinator.
Don Vest, Director of Engineering.
Larry Friddle, Chief Engineer.
Craig Cannon, News Director.
Tim Bass, Program Director.
Lori Evans, Promotion Director.
Bill Kibler, Business Manager.

Highest 30 Sec. Rate: $400.

NETWORK BASE HOURLY RATE: $400.

City of License: Fort Smith. **ADI:** Fort Smith. **Rank:** 114.

Total Households: ©MSI Consumer Market Data as of 1/1/91. TV Homes, TV% and Circulation ©1991 Arbitron. County coverage based on Arbitron study.

Net Weekly Circulation	State County	Total Households	TV Households Households	TV Households %
	ARKANSAS			
50% & Over	Crawford	16,400	16,100	98
	Franklin	6,000	5,900	98
	Logan	7,800	7,700	99
	Sebastian	41,100	40,700	99
	OKLAHOMA			
	Le Flore	17,800	17,500	98
	ARKANSAS			
Between 25-49%	Johnson	7,200	7,100	98
	Scott	4,300	4,200	98
	OKLAHOMA			
	Sequoyah	13,100	12,900	98
	ARKANSAS			
Between 5-24%	Madison	4,800	4,600	96
	Yell	7,200	7,100	99
	OKLAHOMA			
	Haskell	4,800	4,700	98
	Latimer	3,800	3,700	97
	Pushmataha	5,000	4,900	98
Station Totals		**139,300**	**137,100**	**98**
Net Weekly Circulation (1991)				**84,400**
Average Daily Circulation (1991)				**52,900**

Arkansas—Fort Smith-Fayetteville

KPOM-TV

Ch. 24

(Operates satellite KFAA Rogers, AR)

Network Service: NBC.

Licensee: NewArk Bcstg. Ltd., Box 4610, Fort Smith, AR 72914.

Studios: 4624 Kelley Hwy., Fort Smith, AR 72904. 4040 Frontage Rd., Fayetteville, AR 72703.

Telephones: 501-785-2400 (Fort Smith); 501-443-2400 (Fayetteville).

TWX: 910-720-0029 (Fort Smith); 910-720-2400 (Fayetteville).

Fax: 501-785-3169.

Technical Facilities: Channel No. 24 (530-536 MHz). Authorized power: 2510-kw max. & 912-kw horizontal visual, 505-kw max. & 182-kw horizontal aural. Antenna: 1040-ft. above av. terrain, 499-ft. above ground, 2469-ft. above sea level.

Latitude	35°	42'	37.00"
Longitude	94°	08'	14.50"

Holds CP for change to 4349-kw max. visual, 434.9-kw max. aural, 1044-ft. above av. terrain, 480-ft. above ground, 8012-ft. above sea level. BPCT-860807KE.

Transmitter: RR 2, 4.2-mi. NNE of Mountainburg, AR.

Multichannel TV Sound: Stereo only.

Satellite Earth Stations: Automation Techniques, 3-meter; Harris, 8-meter; Harris, 3-meter; M/A-Com, 4-meter.

News Services: AP, Conus.

Ownership: Duane Harm; Griffin Television Inc. (Group Owner). Sale pends to NewArk Bcstg. Ltd.

Began Operation: November 12, 1978. Sale to Griffin Television by Raymond G. Schindler, et al. approved by FCC Dec. 11, 1985. Previous sale by MCM Bcstg. approved by FCC May 8, 1981.

Represented (sales): TeleRep Inc.

Represented (legal): Fletcher, Heald & Hildreth.

Represented (engineering): Cohen, Dippell & Everist, P.C.

Personnel:

John McCutcheon, General Manager.
Barbara Huggins, Local Sales Manager.
Rob Krier, National Sales Manager.
Ken Hansen, Chief Engineer.
Doug Retherford, News Director.
Angela Jaramillo, Program Director.
Vern McKimmey, Promotion Director.

Highest 30 Sec. Rate: $700.

NETWORK BASE HOURLY RATE: $250.

City of License: Fort Smith. **ADI:** Fort Smith. **Rank:** 114.

Total Households: ©MSI Consumer Market Data as of 1/1/91. TV Homes, TV% and Circulation ©1991 Arbitron. County coverage based on Arbitron study.

KPOM-TV BPCT-860807KE Granted 12/22/88 © American Map Corp., 14244

Net Weekly Circulation	State County	Total Households	TV Households	%
	ARKANSAS			
50% & Over	Crawford	16,400	16,100	98
	Franklin	6,000	5,900	98
	Sebastian	41,100	40,700	99
	OKLAHOMA			
	Le Flore	17,800	17,500	98
	ARKANSAS			
Between 25-49%	Logan	7,800	7,700	99
	Scott	4,300	4,200	98
	Washington	43,300	42,500	98
	OKLAHOMA			
	Sequoyah	13,100	12,900	98
	ARKANSAS			
Between 5-24%	Benton	38,700	38,000	98
	Johnson	7,200	7,100	98
	Madison	4,800	4,600	96
	OKLAHOMA			
	Delaware	11,600	11,400	98
	Haskell	4,800	4,700	98
	Pushmataha	5,000	4,900	98
Station Totals		**221,900**	**218,200**	**98**
Net Weekly Circulation (1991)				**97,200**
Average Daily Circulation (1991)				**51,000**

There is no more visible place for your advertising message than the pages of the
Television & Cable Factbook

KAIT-TV

Ch. 8

Network Service: ABC.

Licensee: Cosmos Bcstg. Corp., Box 790, Jonesboro, AR 72403.

Studio: Hwy. 141 North, Jonesboro, AR 72401.

Telephone: 501-931-8888. **Fax:** 501-933-8058.

Technical Facilities: Channel No. 8 (180-186 MHz). Authorized power: 316-kw visual, 41.7-kw aural. Antenna: 1750-ft. above av. terrain, 1799-ft. above ground, 2049-ft. above sea level.

Latitude	35°	53'	17"
Longitude	90°	56'	09"

Transmitter: 0.6-mi. NE of Egypt School, Egypt.

Multichannel TV Sound: Stereo only.

Satellite Earth Stations: ADM, 6.1-meter C-band; Andrew, 4.5-meter C-band; Andrew, 7.3-meter C-band; GE, 3.5-meter Ku-band; Avantek, Avcom, M/A-Com receivers.

News Services: ABC, AP, CNS, NIWS, NOAA.

Ownership: Cosmos Broadcasting Corp. (Group Owner).

Began Operation: July 15, 1963. Sale to Channel Communications Inc. by George T. Hernreich approved by FCC May 15, 1984 (**Television Digest**, Vol. 24:9). Sale to present owner by Channel approved by FCC Nov. 12, 1986 (Vol. 26:39, 49).

Represented (sales): Harrington, Righter & Parsons Inc.

Represented (legal): Dow, Lohnes & Albertson.

Personnel:
Harold Culver, Vice President & General Manager.
Mike Rickwald, General Sales Manager.
Lucy Himstedt, News Director.
Al Blanks, Local Sales Manager.
Toni Inboden, Program Director.
Gerald Erickson, Chief Engineer.
Brian Rega, Promotion Director.
Artie Bedard, Business Manager.

Highest 30 Sec. Rate: $700.

NETWORK BASE HOURLY RATE: $825.

City of License: Jonesboro. **ADI:** Jonesboro. **Rank:** 172.

Total Households: ©MSI Consumer Market Data as of 1/1/91. TV Homes, TV% and Circulation ©1991 Arbitron. County coverage based on Arbitron study.

Net Weekly Circulation	State / County	Total Households	TV Households	%
	ARKANSAS			
50% & Over	Clay	7,700	7,600	99
	Craighead	24,600	24,400	99
	Cross	6,800	6,700	99
	Fulton	4,600	4,400	96
	Greene	12,600	12,400	98
	Independence	12,200	12,000	98
	Izard	4,600	4,400	96
	Jackson	7,600	7,500	99
	Lawrence	7,100	7,000	99
	Mississippi	19,700	19,400	98
	Poinsett	9,300	9,200	99

KAIT-TV BMPCT—4617 Granted 7/17/80

© American Map Corp., No. 14244

Net Weekly Circulation	State / County	Total Households	TV Households	%
50% & Over	Randolph	6,600	6,500	98
	Sharp	6,500	6,300	97
	MISSOURI			
	Dunklin	12,900	12,600	98
	Oregon	3,900	3,700	95
	Ripley	5,300	5,000	94
	ARKANSAS			
Between 25-49%	Lee	5,100	5,000	98
	St Francis	9,900	9,700	98
	Woodruff	3,600	3,500	97
	MISSOURI			
	Butler	15,000	14,600	97
	Carter	2,000	1,900	95
	Howell	12,100	11,600	96
	Pemiscot	8,600	8,400	98
	Shannon	3,100	2,900	93
	Stoddard	11,400	11,200	98
	ARKANSAS			
Between 5-24%	Baxter	13,800	13,500	98
	Cleburne	8,300	8,200	99
	Monroe	4,500	4,400	98
	Stone	4,000	3,900	97
	White	20,000	19,700	99
	MISSOURI			
	New Madrid	7,600	7,400	97
	Wayne	5,100	5,000	98
Station Totals		286,100	280,000	98
Net Weekly Circulation (1991)				160,300
Average Daily Circulation (1991)				101,000

Arkansas—Little Rock

KARK-TV

Ch. 4

Network Service: NBC.

Licensee: KARK-TV Inc., Box 748, Little Rock, AR 72203.

Studio: 201 W. Third St., Little Rock, AR 72203.

Telephone: 501-376-4444. **TWX:** 910-722-7417. **Fax:** 501-376-1852.

Technical Facilities: Channel No. 4 (66-72 MHz). Authorized power: 100-kw visual, 20-kw aural. Antenna: 1650-ft. above av. terrain, 1042-ft. above ground, 2072-ft. above sea level.

Latitude	34°	47'	57"
Longitude	92°	29'	59"

Transmitter: Shinall Mountain.

Multichannel TV Sound: Stereo only.

Satellite Earth Stations: Transmit/receive Harris, 11-meter Ku-band; Comtech, 5-meter C-band; Harris, 3.5-meter Ku-band; Microdyne receivers.

News Services: AP, NBC.

Ownership: Morris Network Inc. (Group Owner).

Began Operation: April 15, 1954. Sale to Mullins by T. K. Barton family approved Jan. 19, 1966 (Television Digest, Vol. 5:32; 6:4). Sale to Combined by Mullins Bcstg. Co. approved by FCC Jan. 26, 1972 (Vol. 11:15, 22; 12:5). Merger of Combined Communicatons & Gannett Co. approved June 7, 1979 (Vol. 18:20, 38; 19:24). Sale to United by Gannett Co. approved by FCC Feb. 17, 1983. Sale to present owners by United Bcstg. Corp. approved by FCC March 31, 1988 (Vol. 28:6).

Represented (sales): Katz Television.

Represented (legal): Fletcher, Heald & Hildreth.

Represented (engineering): Lohnes & Culver.

Personnel:
H. Dean Hinson, General Manager.
Tom Bonner, Station Manager.
Clyde Anderson, General Sales Manager.
Bob Denman, Local Sales Manager.
Bob Steel, News Director.
Dick Story, Production Manager.
Bill Addington, Chief Engineer.
Susan Newkirk, Promotion Director.
Ann Wright, Director, Community Relations.
Joe Welch, Business Manager.
Mary May, Traffic Manager.

Highest 30 Sec. Rate: $1600.

City of License: Little Rock. **ADI:** Little Rock. **Rank:** 57.

Total Households: ©MSI Consumer Market Data as of 1/1/91. TV Homes, TV% and Circulation ©1991 Arbitron. County coverage based on Arbitron study.

Net Weekly Circulation	State / County	Total Households	TV Households	%
	ARKANSAS			
50% & Over	Arkansas	8,500	8,400	99
	Bradley	5,000	4,900	98
	Clark	8,000	7,900	99
	Cleburne	8,300	8,200	99
	Cleveland	3,000	2,900	97
	Conway	7,100	7,000	99
	Dallas	4,000	3,900	98
	Desha	6,500	6,400	98
	Drew	6,500	6,300	97
	Faulkner	21,200	20,900	99
	Garland	33,400	32,900	99
	Grant	5,400	5,300	98
	Hot Spring	10,800	10,600	98
	Independence	12,200	12,000	98
	Jefferson	31,300	30,900	99

KARK-TV BPCT—850507KE Granted 8/15/85 © American Map Corp., No. 14244

Net Weekly Circulation	State / County	Total Households	TV Households	%
50% & Over	Johnson	7,200	7,100	98
	Lincoln	3,500	3,400	97
	Logan	7,800	7,700	99
	Lonoke	14,300	14,100	99
	Monroe	4,500	4,400	98
	Montgomery	3,500	3,400	97
	Nevada	3,800	3,700	97
	Ouachita	13,200	13,000	98
	Perry	2,900	2,900	100
	Pike	4,300	4,200	98
	Polk	6,600	6,400	97
	Pope	17,400	17,100	98
	Prairie	3,600	3,500	97
	Pulaski	137,800	136,600	99
	Saline	21,500	21,300	99
	Searcy	3,600	3,500	97
	Stone	4,000	3,900	97
	Van Buren	6,500	6,400	98
	White	20,000	19,700	99
	Woodruff	3,600	3,500	97
	Yell	7,200	7,100	99
	ARKANSAS			
Between 25-49%	Baxter	13,800	13,500	98
	Boone	12,000	11,800	98
	Calhoun	2,200	2,200	100
	Franklin	6,000	5,900	98
	Hempstead	8,500	8,300	98
	Howard	5,100	5,000	98
	Izard	4,600	4,400	96
	Jackson	7,600	7,500	99
	Newton	3,200	3,100	97

(Continued on page A-94)

Station Totals	**673,300**	**662,700**	**98**
Net Weekly Circulation (1991)			**458,400**
Average Daily Circulation (1991)			**280,900**

KATV

Ch. 7

Network Service: ABC.

Licensee: Allbritton Broadcasting Inc., Box 77, Little Rock, AR 72203.

Studios: 401 Main St., Little Rock, AR 72201. Jefferson Square, Pine Bluff, AR 71611.

Telephone: 501-372-7777. **TWX:** 501-721-8372.

Technical Facilities: Channel No. 7 (174-180 MHz). Authorized power: 316-kw visual, 50-kw aural. Antenna: 2006-ft. above av. terrain, 2000-ft. above ground, 2272-ft. above sea level.

Latitude	34°	28'	22.60"
Longitude	92°	12'	10.50"

Transmitter: U.S. Hwy. 65, 2-mi. N of Redfield, AR.

Multichannel TV Sound: Separate audio program.

Satellite Earth Stations: Andrew, 7.3-meter C-band; Andrew, 4.5-meter C-band; Andrew, 4.5-meter Ku-band; Comtech, 7.3-meter C-band; Avantek, Microdyne, Pinzone receivers.

SNG Mobile Dish: Andrew, 2.3-meter Ku-band.

News Service: AP.

Ownership: Allbritton Communications Company (Group Owner).

Began Operation: December 19, 1953. John T. Griffin and James C. Leake increased holdings from 45% to 50% each when Bryan Mathes sold them his 10% stock (**Television Digest**, Vol. 16:45). Reorganization resulted in Griffin owning 55.81%. Transfer of control to Leakes approved by FCC Sept. 19, 1969 (Vol. 9:15). Sale to present owner by Leake Industries approved by FCC Feb. 14, 1983 (Vol. 22:45).

Represented (sales): Petry Television Inc.

Represented (legal): Hogan & Hartson.

Represented (engineering): Cohen, Dippell & Everist, P.C.

Personnel:
Dale Nicholson, President & General Manager.
Ken Koepka, Vice President, Broadcast Operations & Engineering.
Jim Pitcock, Vice President, News.
Ron Kelly, General Sales Manager.
Brad Davis, Local Sales Manager.
Mark Renner, National Sales Manager.
Richard Farrester, Program Director.
James Roddey, Promotion Director.
Sarah Hugen, Business Manager.

Highest 30 Sec. Rate: $2500.

NETWORK BASE HOURLY RATE: $1250.

City of License: Little Rock. **ADI:** Little Rock. **Rank:** 57.

Total Households: ©MSI Consumer Market Data as of 1/1/91. TV Homes, TV% and Circulation ©1991 Arbitron. County coverage based on Arbitron study.

Net Weekly Circulation	State County	Total Households	TV Households	%
	ARKANSAS			
50% & Over	Arkansas	8,500	8,400	99
	Ashley	9,400	9,200	98
	Bradley	5,000	4,900	98
	Calhoun	2,200	2,200	100
	Chicot	5,600	5,400	96
	Clark	8,000	7,900	99
	Cleburne	8,300	8,200	99
	Cleveland	3,000	2,900	97
	Conway	7,100	7,000	99
	Dallas	4,000	3,900	98
	Desha	6,500	6,400	98
	Drew	6,500	6,300	97
	Faulkner	21,200	20,900	99

KATV BMPCT-6071 Granted 6/9/65

© American Map Corp., 14244

Net Weekly Circulation	State County	Total Households	TV Households	%
50% & Over	Garland	33,400	32,900	99
	Grant	5,400	5,300	98
	Hot Spring	10,800	10,600	98
	Independence	12,200	12,000	98
	Jefferson	31,300	30,900	99
	Lee	5,100	5,000	98
	Lincoln	3,500	3,400	97
	Lonoke	14,300	14,100	99
	Monroe	4,500	4,400	98
	Montgomery	3,500	3,400	97
	Nevada	3,800	3,700	97
	Ouachita	13,200	13,000	98
	Perry	2,900	2,900	100
	Phillips	10,700	10,400	97
	Pike	4,300	4,200	98
	Polk	6,600	6,400	97
	Pope	17,400	17,100	98
	Prairie	3,600	3,500	97
	Pulaski	137,800	136,600	99
	Saline	21,500	21,300	99
	Stone	4,000	3,900	97
	Union	18,700	18,400	98
	Van Buren	6,500	6,400	98
	White	20,000	19,700	99
	Woodruff	3,600	3,500	97
	Yell	7,200	7,100	99
	ARKANSAS			
Between 25-49%	Baxter	13,800	13,500	98
	Boone	12,000	11,800	98
	Columbia	9,900	9,700	98
	Crittenden	17,300	17,000	98

(Continued on page A-94)

Station Totals	**812,400**	**799,900**	**98**
Net Weekly Circulation (1991)			**495,500**
Average Daily Circulation (1991)			**316,500**

Arkansas—Little Rock

KLRT

Ch. 16

Network Service: Fox.

Licensee: Clear Channel Television of Little Rock Inc., 7322 Southwest Freeway Houston, TX 77074.

Studio: 11711 W. Markham, Little Rock, AR 72211.

Telephone: 501-225-0016. **Fax:** 501-225-0428.

Technical Facilities: Channel No. 16 (482-488 MHz). Authorized power: 5000-kw max. visual, 500-kw max. aural. Antenna: 1772-ft. above av. terrain, 1266-ft. above ground, 2220-ft. above sea level.

Latitude	34°	47'	57"
Longitude	92°	29'	29"

Transmitter: Shinall Mountain, 3-mi. W of Little Rock.

Satellite Earth Stations: Microdyne, 5-meter C-band; Microdyne, 3.7-meter C-band; RCA Americom Ku-band; M/A-Com, Microdyne, RCA Americom receivers.

Ownership: Clear Channel Television Inc. (Group Owner).

Began Operation: June 26, 1983. Sale to present owner by LRTV Ltd. Partnership approved by FCC June 19, 1991.

Represented (sales): MMT Sales Inc.

Represented (legal): Crowell & Moring.

Represented (engineering): David Steel & Associates Inc.

Personnel:
Jerry H. Whitener, Vice President & General Manager.
Vicki Rice, Program Manager.
Joe Swaty, Station Manager.
Joanne Mooney Canelli, General Sales Manager.
Calvin Dring, National Sales Manager.
Brian Coombs, Chief Engineer.
Jane Horne, Business Manager.

Highest 30 Sec. Rate: $1100.

City of License: Little Rock. **ADI:** Little Rock. **Rank:** 57.

Total Households: ©MSI Consumer Market Data as of 1/1/91. TV Homes, TV% and Circulation ©1991 Arbitron. County coverage based on Arbitron study.

Net Weekly Circulation	State County	Total Households	TV Households	%
	ARKANSAS			
50% & Over	Faulkner	21,200	20,900	99
	Lonoke	14,300	14,100	99
	Monroe	4,500	4,400	98
	Perry	2,900	2,900	100
	Prairie	3,600	3,500	97
	Pulaski	137,800	136,600	99
	Saline	21,500	21,300	99
	Woodruff	3,600	3,500	97
	ARKANSAS			
Between 25-49%	Arkansas	8,500	8,400	99
	Clark	8,000	7,900	99
	Cleburne	8,300	8,200	99
	Conway	7,100	7,000	99
	Dallas	4,000	3,900	98
	Desha	6,500	6,400	98
	Drew	6,500	6,300	97
	Garland	33,400	32,900	99
	Grant	5,400	5,300	98

KLRT BMPCT-830126KE Granted 4/20/83 © American Map Corp. 14244

Net Weekly Circulation	State County	Total Households	TV Households	%
Between 25-49%	Hot Spring	10,800	10,600	98
	Jackson	7,600	7,500	99
	Jefferson	31,300	30,900	99
	Lincoln	3,500	3,400	97
	Pope	17,400	17,100	98
	Van Buren	6,500	6,400	98
	White	20,000	19,700	99
	Yell	7,200	7,100	99
	ARKANSAS			
Between 5-24%	Bradley	5,000	4,900	98
	Calhoun	2,200	2,200	100
	Chicot	5,600	5,400	96
	Cleveland	3,000	2,900	97
	Independence	12,200	12,000	98
	Johnson	7,200	7,100	98
	Montgomery	3,500	3,400	97
	Ouachita	13,200	13,000	98
	Phillips	10,700	10,400	97
	Pike	4,300	4,200	98
	Searcy	3,600	3,500	97
	Stone	4,000	3,900	97
Station Totals		**475,900**	**469,100**	**99**
Net Weekly Circulation (1991)				**214,400**
Average Daily Circulation (1991)				**89,400**

Need Broadcast TV or Cable TV Mail Labels From the Factbook?

Call Warren Publishing Inc.'s Market Research & Data Sales Dept.
202-872-9200

Arkansas—Little Rock

KTHV

Ch. 11

Network Service: CBS.

Licensee: Arkansas Television Co., Box 269, Little Rock, AR 72203.

Studio: 8th & Izard Sts., Little Rock, AR 72201.

Telephone: 501-376-1111. TWX: 910-722-7486. Fax: 501-376-3719.

Technical Facilities: Channel No. 11 (198-204 MHz). Authorized power: 316-kw visual, 37.6-kw aural. Antenna: Circularly polarized, 1710-ft. above av. terrain, 1098-ft. above ground, 2128-ft. above sea level.

Latitude	34°	47'	57"
Longitude	92°	29'	59"

Transmitter: Shinall Mountain.

Satellite Earth Stations: Microdyne, 7-meter; Scientific-Atlanta, 7-meter; Scientific-Atlanta, 4.6-meter; Drake, Microdyne, Scientific-Atlanta receivers.

News Services: AP, UPI.

Ownership: Arkansas Television Co.

Began Operation: November 27, 1955.

Represented (sales): Seltel Inc.

Represented (legal): Peper, Martin, Jensen, Maichel & Hetlage.

Personnel:
Robert L. Brown, President & General Manager.
Doug Laughter, Vice President, Station Operations.
Suzanne Ramsel, Local Sales Manager.
Lonnie Gibbons, National Sales Manager.
Bob Hicks, Program Manager.
Steve Doan, Production Manager.
Fred Anderson, Director of Engineering.
John Rehraver, News Director.
Dan McFadden, Promotion Director.

Highest 30 Sec. Rate: $1000.

NETWORK BASE HOURLY RATE: $725.

City of License: Little Rock. **ADI:** Little Rock. **Rank:** 57.

Total Households: ©MSI Consumer Market Data as of 1/1/91. TV Homes, TV% and Circulation ©1991 Arbitron. County coverage based on Arbitron study.

Net Weekly Circulation	State County	Total Households	TV Households	%
	ARKANSAS			
50% & Over	Arkansas	8,500	8,400	99
	Calhoun	2,200	2,200	100
	Clark	8,000	7,900	99
	Cleburne	8,300	8,200	99
	Cleveland	3,000	2,900	97
	Conway	7,100	7,000	99
	Dallas	4,000	3,900	98
	Desha	6,500	6,400	98
	Drew	6,500	6,300	97
	Faulkner	21,200	20,900	99
	Garland	33,400	32,900	99
	Grant	5,400	5,300	98
	Hot Spring	10,800	10,600	98
	Independence	12,200	12,000	98
	Jackson	7,600	7,500	99
	Jefferson	31,300	30,900	99
	Johnson	7,200	7,100	98
	Lincoln	3,500	3,400	97
	Lonoke	14,300	14,100	99
	Monroe	4,500	4,400	98

KTHV BPCT—850507KF Granted 8/15/85 © American Map Corp., No. 14244

Net Weekly Circulation	State County	Total Households	TV Households	%
50% & Over	Montgomery	3,500	3,400	97
	Nevada	3,800	3,700	97
	Ouachita	13,200	13,000	98
	Perry	2,900	2,900	100
	Pike	4,300	4,200	98
	Polk	6,600	6,400	97
	Pope	17,400	17,100	98
	Prairie	3,600	3,500	97
	Pulaski	137,800	136,600	99
	Saline	21,500	21,300	99
	Searcy	3,600	3,500	97
	Stone	4,000	3,900	97
	Van Buren	6,500	6,400	98
	White	20,000	19,700	99
	Woodruff	3,600	3,500	97
	Yell	7,200	7,100	99
	ARKANSAS			
Between 25-49%	Baxter	13,800	13,500	98
	Bradley	5,000	4,900	98
	Hempstead	8,500	8,300	98
	Izard	4,600	4,400	96
	Lee	5,100	5,000	98
	Logan	7,800	7,700	99
	Newton	3,200	3,100	97
	Phillips	10,700	10,400	97
	St Francis	9,900	9,700	98
	ARKANSAS			
Between 5-24%	Boone	12,000	11,800	98
	Carroll	8,300	8,200	99

(Continued on page A-94)

Station Totals	**670,200**	**660,200**	**99**
Net Weekly Circulation (1991)			**423,100**
Average Daily Circulation (1991)			**238,700**

Arkansas—Pine Bluff

KASN

(formerly KJTM-TV)

Ch. 38

Network Service: None, independent.

Licensee: MMC TV Corp., 333 N. Michigan Ave., Chicago, IL 60601.

Studio: 7123 I-30, Suite 54, Little Rock, AR 72209.

Mailing Address: Box 193010, Little Rock, AR 72219.

Telephone: 501-562-3838. Fax: 501-565-2825.

Technical Facilities: Channel No. 38 (614-620 MHz). Authorized power: 5000-kw max. visual, 500-kw max. aural. Antenna: Circularly polarized, 1945-ft. above av. terrain, 1879-ft. above ground, 2219-ft. above sea level.

Latitude	34°	26'	31"
Longitude	92°	13'	03"

Transmitter: 2-mi. W of Redfield.

Multichannel TV Sound: Stereo only.

Satellite Earth Stations: M/A-Com, 3-meter C-band; Scientific-Atlanta, 5-meter Ku-band; United Satellite Systems, 5-meter C-band; Agile, M/A-Com, Scientific-Atlanta receivers.

Ownership: Paula Baird Pruett (Group Owner).

Began Operation: June 17, 1986.

Represented (sales): Blair Television.

Represented (legal): Fisher, Wayland, Cooper & Leader.

Represented (engineering): John Fergie & Associates.

Personnel:
Paula Pruett, General Manager.
Ron Pruett, Station Manager.
Ann Ellis, Sales Manager.
Jo Ann Loy, National Sales Manager.
Sid Weatherford, Director of Engineering & Operations.
Kim Miranda, Program Director.
Jay Summerlin, Promotion Director.
Roger Hines, Business Manager.
Chris Garrett, Marketing Director.
Sylvia Sanders, Public Service Director.
Johann Jonak, Traffic Director.

Highest 30 Sec. Rate: $400.

City of License: Pine Bluff. **ADI:** Little Rock. **Rank:** 57.

Total Households: ©MSI Consumer Market Data as of 1/1/91. TV Homes, TV% and Circulation ©1991 Arbitron. County coverage based on Arbitron study.

Net Weekly Circulation	State County	Total Households	TV Households	%
	ARKANSAS			
50% & Over	Dallas	4,000	3,900	98
	Lincoln	3,500	3,400	97
	ARKANSAS			
Between 25-49%	Arkansas	8,500	8,400	99
	Cleburne	8,300	8,200	99
	Cleveland	3,000	2,900	97
	Drew	6,500	6,300	97
	Faulkner	21,200	20,900	99
	Grant	5,400	5,300	98
	Hot Spring	10,800	10,600	98
	Jefferson	31,300	30,900	99

KASN BMPCT-850410KH Granted 5/15/85 © American Map Corp., No. 14244

Net Weekly Circulation	State County	Total Households	TV Households	%
Between 25-49%	Lonoke	14,300	14,100	99
	Monroe	4,500	4,400	98
	Pulaski	137,800	136,600	99
	Saline	21,500	21,300	99
	White	20,000	19,700	99
	ARKANSAS			
Between 5-24%	Bradley	5,000	4,900	98
	Calhoun	2,200	2,200	100
	Chicot	5,600	5,400	96
	Clark	8,000	7,900	99
	Conway	7,100	7,000	99
	Desha	6,500	6,400	98
	Garland	33,400	32,900	99
	Jackson	7,600	7,500	99
	Lee	5,100	5,000	98
	Ouachita	13,200	13,000	98
	Phillips	10,700	10,400	97
	Pike	4,300	4,200	98
	Prairie	3,600	3,500	97
	Van Buren	6,500	6,400	98
	Woodruff	3,600	3,500	97
	Yell	7,200	7,100	99
Station Totals		**430,200**	**424,200**	**99**
Net Weekly Circulation				**140,700**
Average Daily Circulation				**54,000**

Your message in this ad space could cost as little as $95, and it will reach the people important to you!

Television & Cable Factbook

Arkansas—Pine Bluff

KVTN

Ch. 25

Network Service: None, independent.

Licensee: Agape Church Inc., Box 22007, Little Rock, AR 72221.

Studio: 701 Napa Valley Dr., Little Rock, AR 72211.

Telephone: 501-223-2525. **Fax:** 501-221-3837.

Technical Facilities: Channel No. 25 (536-542 MHz). Authorized power: 4368-kw max. visual. Antenna: 624-ft. above av. terrain, 624-ft. above ground, 820-ft. above sea level.

Latitude	34°	31'	52"
Longitude	92°	02'	42"

Transmitter: S side of Rte. 161, 4.5-mi. W of England.

Satellite Earth Station: 2.8-meter C-band.

Ownership: Agape Church Inc.

Began Operation: December 1, 1988.

Represented (legal): John Fiorini.

Represented (engineering): E. Harold Munn Jr. & Associates Inc.

Personnel:
H. L. Caldwell, President.
Randy Wright, General Manager.
Rob Harmon, General Sales Manager & Program Director.
Bob Porto, Chief Engineer.

Highest 30 Sec. Rate: $75.

City of License: Pine Bluff. **ADI:** Little Rock. **Rank:** 57.

Total Households: ©MSI Consumer Market Data as of 1/1/91. TV Homes, TV% and Circulation ©1991 Arbitron. County coverage based on Arbitron study.

KVTN BMPCT—880323KJ Granted 4/29/88 © American Map Corp., No. 14244

Net Weekly Circulation	State County	Total Households	TV Households Households	TV Households %
	ARKANSAS			
Between 5-24%	Jefferson	31,300	30,900	99
	Lincoln	3,500	3,400	97
	Monroe	4,500	4,400	98
Station Totals		39,300	38,700	98
Net Weekly Circulation (1991)				7,800
Average Daily Circulation (1991)				1,900

KFAA

Ch. 51

(Satellite of KPOM-TV, Fort Smith, AR)

Network Service: NBC.

Licensee: Griffin Television Inc., 7401 N. Kelley Blvd., Oklahoma City, OK 73113.

Studio: 114 S. First, Rogers, AR 72756.

Telephone: 405-843-6641.

Technical Facilities: Channel No. 51 (692-698 MHz). Authorized power: 79.4-kw max. visual. Antenna: 476-ft. above av. terrain, 187-ft. above ground, 1749-ft. above sea level.

Latitude	36°	12'	15"
Longitude	94°	06'	05"

Transmitter: Fitzgerald Mountain, 1.8-mi. NE of Springdale, AR.

Multichannel TV Sound: Stereo only.

Ownership: Griffin Television Inc. (Group Owner). Sale pends to NewArk Bcstg. Ltd.

Began Operation: October 1, 1989.

Represented (sales): TeleRep Inc.

Represented (legal): Fletcher, Heald & Hildreth.

Represented (engineering): Cohen, Dippell & Everist, P.C.

Personnel:
See KPOM-TV Fort Smith, AR.

City of License: Rogers. **ADI:** Joplin, MO-Pittsburg, KS. **Rank:** 149.

Total Households: ©MSI Consumer Market Data as of 1/1/91. TV Homes, TV% and Circulation ©1991 Arbitron. County coverage based on Arbitron study.

Net Weekly Circulation	State / County	Total Households	TV Households	%
	ARKANSAS			
Between 25-49%	Benton	38,700	38,000	98
	Washington	43,300	42,500	98

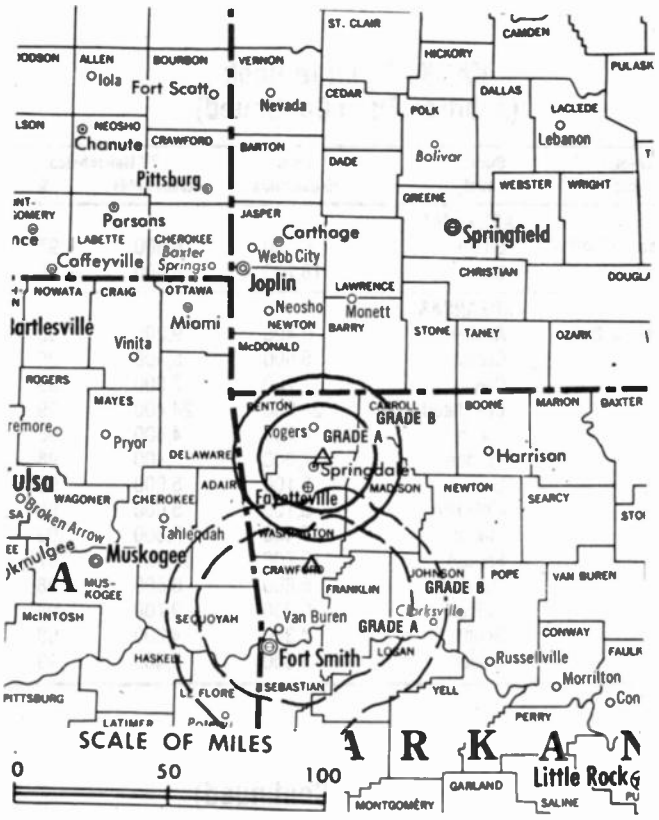

KFAA BPCT-910214KJ Granted 6/24/91 © American Map Corp., No. 14244

Net Weekly Circulation	State / County	Total Households	TV Households	%
	ARKANSAS			
Between 5-24%	Madison	4,800	4,600	96
Station Totals		**86,800**	**85,100**	**98**
Net Weekly Circulation (1991)				**31,200**
Average Daily Circulation (1991)				**15,200**

KARK-TV, Little Rock
(Arbitron Data Continued)

Net Weekly Circulation	State County	Total Households	TV Households Households	TV Households %
	ARKANSAS			
Between 25-49%	Sharp	6,500	6,300	97
	Union	18,700	18,400	98
	ARKANSAS			
Between 5-24%	Ashley	9,400	9,200	98
	Chicot	5,600	5,400	96
	Clay	7,700	7,600	99
	Craighead	24,600	24,400	99
	Fulton	4,600	4,400	96
	Greene	12,600	12,400	98
	Lee	5,100	5,000	98
	Little River	5,100	5,000	98
	Marion	5,400	5,300	98
	Phillips	10,700	10,400	97
	Randolph	6,600	6,500	98
	St Francis	9,900	9,700	98
	Scott	4,300	4,200	98
	Sevier	5,500	5,400	98

KATV, Little Rock
(Arbitron Data Continued)

Net Weekly Circulation	State County	Total Households	TV Households Households	TV Households %
	ARKANSAS			
Between 25-49%	Hempstead	8,500	8,300	98
	Howard	5,100	5,000	98
	Jackson	7,600	7,500	99
	Johnson	7,200	7,100	98
	St Francis	9,900	9,700	98
	Searcy	3,600	3,500	97
	MISSISSIPPI			
	Bolivar	14,500	14,200	98
	Coahoma	12,400	12,200	98

KATV—(Continued)
(Arbitron Data Continued)

Net Weekly Circulation	State County	Total Households	TV Households Households	TV Households %
	ARKANSAS			
Between 5-24%	Craighead	24,600	24,400	99
	Cross	6,800	6,700	99
	Greene	12,600	12,400	98
	Izard	4,600	4,400	96
	Lafayette	3,500	3,400	97
	Lawrence	7,100	7,000	99
	Little River	5,100	5,000	98
	Miller	14,500	14,300	99
	Mississippi	19,700	19,400	98
	Newton	3,200	3,100	97
	Poinsett	9,300	9,200	99
	Randolph	6,600	6,500	98
	Scott	4,300	4,200	98
	Sevier	5,500	5,400	98
	Sharp	6,500	6,300	97
	MISSISSIPPI			
	Washington	24,100	23,800	99
	TEXAS			
	Bowie	31,500	31,200	99

KTHV, Little Rock
(Arbitron Data Continued)

Net Weekly Circulation	State County	Total Households	TV Households Households	TV Households %
	ARKANSAS			
Between 5-24%	Chicot	5,600	5,400	96
	Craighead	24,600	24,400	99
	Franklin	6,000	5,900	98
	Greene	12,600	12,400	98
	Howard	5,100	5,000	98
	Poinsett	9,300	9,200	99
	Sebastian	41,100	40,700	99
	Sevier	5,500	5,400	98
	Sharp	6,500	6,300	97

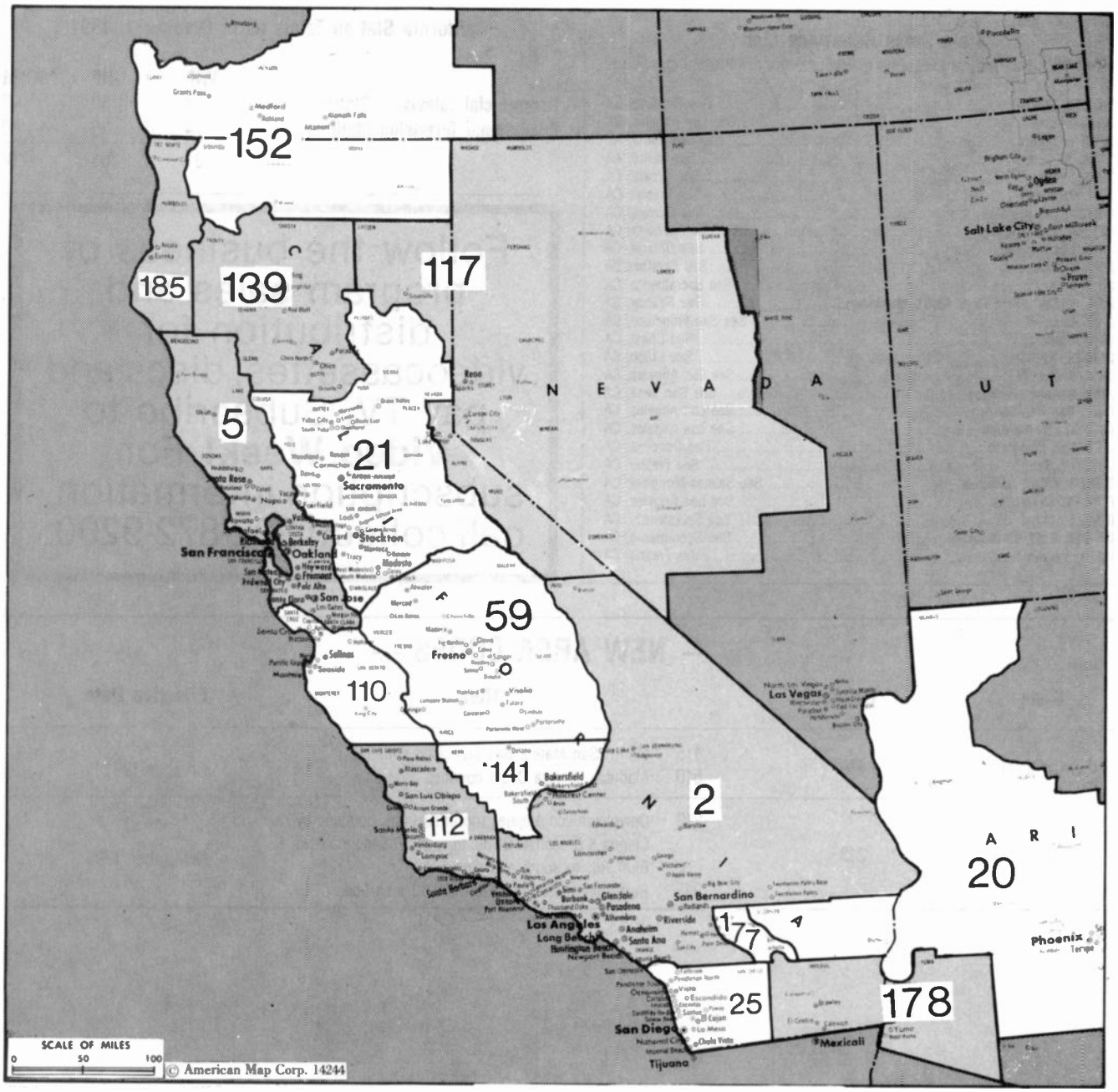

Market	Arbitron ADI TV Households	Rank	Market Area Commercial TV Stations
Los Angeles, CA	5,036,000	2	KABC-TV (7), KAGL (30), KCAL (9), KCBS-TV (2), KCOP (13), KDOC-TV (56), KHSC (46), KMEX-TV (34), KNBC-TV (4), KRCA (62), KSCI (18), KTBN-TV (40), KTLA (5), KTTV (11), KVEA (52), KVVT (64), KWHY-TV (22)
San Francisco, CA	2,223,600	5	KBHK-TV (44), KCNS (38), KDTV (14), KFCB (42), KFTY (50), KFWU (8), KGO-TV (7), KICU-TV (36), KLXV-TV (65), KNTV (11), KOFY-TV (20), KPIX (5), KPST-TV (66), KRON-TV (4), KSTS (48), KTSF (26), KTVU (2)
Phoenix, AZ	1,029,900	20	KMOH-TV (6), KNXV-TV (15), KPAZ-TV (21), KPHO-TV (5), KPNX (12), KTSP-TV (10), KTVK (3), KTVW-TV (33), KUSK (7), KUTP (45)
Sacramento-Stockton, CA	1,025,600	21	KCMY (29), KCRA-TV (3), KCSO (19), KOVR (13), KRBK-TV (31), KSCH-TV (58), KTXL (40), KXTV (10)
San Diego, CA	906,400	25	KFMB-TV (8), KGTV (10), KNSD (39), KTTY (69), KUSI-TV (51), XETV (6), XEWT-TV (12)
Fresno-Visalia, CA	437,700	59	KAIL (53), KFSN-TV (30), KFTV (21), KJEO (47), KMPH (26), KMSG-TV (59), KSEE (24)
Salinas-Monterey, CA	213,200	110	KCBA (35), KMST (46), KSBW (8), KSMS-TV (67)
Santa Barbara-Santa Maria-San Luis Obispo, CA	207,600	112	KADE (33), KADY-TV (63), KCOY-TV (12), KEYT-TV (3), KSBY-TV (6)
Reno, NV	192,800	117	KAME-TV (21), KOLO-TV (8), KREN-TV (27), KRNV (4), KTVN (2)
Chico-Redding, CA	157,200	139	KBCP (30), KCPM (24), KHSL-TV (12), KRCR-TV (7)
Bakersfield, CA	155,600	141	KBAK-TV (29), KERO-TV (23), KGET (17), KUZZ-TV (45)
Medford, OR	135,400	152	KDKF (31), KDRV (12), KOBI (5), KOTI (2), KTVL (10)
Palm Springs, CA	72,300	177	KESQ-TV (42), KMIR-TV (36)
El Centro, CA-Yuma, AZ	67,400	178	KECY-TV (9), KSWT (13), KYMA (11), XHBC-TV (3)
Eureka, CA	53,300	185	KAEF (23), KIEM-TV (3), KVIQ-TV (6)

State Cross Reference List

Communities that receive programs of stations that are located elsewhere.

KRCR-TV, Chico	See Redding, CA
KVEA, Corona	See Los Angeles, CA
KSWT, El Centro	See Yuma, AZ
KYMA, El Centro	See Yuma, AZ
KREQ, Eureka	See Arcata, CA
KFTV, Hanford	See Fresno, CA
KADY-TV, Los Angeles	See Oxnard, CA
KOOC-TV, Los Angeles	See Anaheim, CA
KHSC, Los Angeles	See Ontario, CA
KVVT, Los Angeles	See Barstow, CA
KCSO, Modesto	See Sacramento, CA
KCBA, KSBW, KSMS-TV & KMST, Monterey	See Salinas, CA
KTVU, Oakland	See San Francisco, CA
KCPM, Redding	See Chico, CA
KHSL-TV, Redding	See Chico, CA
KSLO, Riverside	See Los Angeles, CA
KNTV, Salinas-Monterey	See San Jose, CA
KAGL, San Bernardino	See Los Angeles, CA
KSCI, San Bernardino	See Los Angeles, CA
KFCB, San Francisco	See Concord, CA
KMSG-TV, Sanger	See Fresno, CA
KSBW & KMST, San Jose	See Salinas-Monterey, CA
KTBN-TV, Santa Ana	See Los Angeles, CA
KCSO, Stockton	See Sacramento, CA
KOVR-TV & KTXL, Stockton	See Sacramento, CA
KMPH, Visalia	See Fresno, CA

California Station Totals as of October 1, 1991

	VHF	UHF	TOTAL
Commercial Television Stations	27	50	77
Educational Television Stations	4	13	17
	31	63	94

Follow the business of program sales and distribution for videocassettes, discs and pay TV. Subscribe to **Video Week!** For subscription information, call collect: 202-872-9200.

— NEW AREA CODES —

State	Before	After		Effective Date
California	415	415	Marin, San Mateo, San Francisco counties	October 1991
		510	Alameda, Contra Costa counties	
California	213	213	Downtown Los Angeles (north section), bounded by La Ciegna & Crenshaw Blvds. to west, El Segundo Blvd. & Bluff Rd. to south and east	November 1991
		310	Remaining sections of former 213 area code	

California—Anaheim

KDOC-TV

Ch. 56

Network Service: None, independent.

Licensee: Golden Orange Broadcasting Co. Inc., 1730 S. Clementine St., Anaheim, CA 92802.

Studio: 1730 S. Clementine St., Anaheim, CA 92802.

Telephone: 714-999-5000. **Fax:** 714-999-1218.

Technical Facilities: Channel No. 56 (722-728 MHz). Authorized power: 2820-kw max. & 331-kw horizontal visual, 652-kw max. & 76.2-kw horizontal aural. Antenna: 2386-ft. above av. terrain, 220-ft. above ground, 5555-ft. above sea level.

Latitude	34°	11'	14"
Longitude	117°	42'	01"

Transmitter: Sunset Ridge, 5-mi. NE of Claremont.

Multichannel TV Sound: Stereo only.

Satellite Earth Stations: AFC, 3.7-meter Ku-band; M/A-Com, 3.7-meter C-band; Simulsat, 5-meter Ku & C-band; Microdyne, Scientific-Atlanta, M/A-Com receivers.

News Services: CNN; UPI.

Ownership: Golden Orange Broadcasting Co. Inc.

Began Operation: October 1, 1982.

Represented (legal): Cohn & Marks.

Represented (engineering): Jules Cohen & Associates, P.C.

Personnel:
Calvin Brack, Chief Executive Officer.
Chuck Velona, General Manager.
Shurlee Thompson, General Sales Manager.
Carolyn Mangano, Local Sales Manager.
Michelle Merker, News Director.
Bill Dailey, Program Manager.
Roger Knipp, Chief Engineer.
Tricia Ward, Promotion Manager.
Carol McConnell, Business Manager.
Marilyn Murray, Office Manager.
Carole Maddox, Traffic Manager.

Highest 30 Sec. Rate: $250.

City of License: Anaheim. **ADI:** Los Angeles. **Rank:** 2.

Total Households: ©MSI Consumer Market Data as of 1/1/91. TV Homes, TV% and Circulation ©1991 Arbitron. County coverage based on Arbitron study.

Net Weekly Circulation	State County	Total Households	TV Households Households	TV Households %
	CALIFORNIA			
Between 5-24%	Los Angeles	3,238,000	3,150,900	97
	Orange	830,500	816,000	98
	Riverside West	304,500	293,200	96
	San Bernardino	488,100	472,800	97
Station Totals		**4,861,100**	**4,732,900**	**97**
Net Weekly Circulation (1991)				**310,600**
Average Daily Circulation (1991)				**100,100**

KAEF

Ch. 23

(Satellite of KRCR-TV, Redding, CA)

Network Service: ABC.

Licensee: California-Oregon Bcstg. Inc., 755 Auditorium Dr., Redding, CA 96001.

Studio: 540 E St., Eureka, CA 95501.

Mailing Address: Box 7R, Redding, CA 96099.

Telephone: 916-243-7777.

Technical Facilities: Channel No. 23 (524-530 MHz). Authorized power: 141-kw max. visual, 14-kw max. aural. Antenna: 1636-ft. above av. terrain, 279-ft. above ground, 2890-ft. above sea level.

Latitude	40°	43'	36"
Longitude	123°	58'	18"

Transmitter: 1733 Barry Ridge, 11-mi. ESE of Eureka.

Multichannel TV Sound: Stereo only.

Ownership: California-Oregon Broadcasting Inc. (Group Owner).

Began Operation: August 1, 1987; left air April 30, 1989. Sale to present owner by The Mad River Bcstg. Co. Inc. approved by FCC Aug. 4, 1989. Resumed operation Oct. 1989.

Represented (sales): Blair Television; Art Moore Inc. (Northwest).

Represented (legal): Reed, Smith, Shaw & McClay.

Personnel:
Bill Hall, General Manager.
Dave West, Local Sales Manager.
Doug Bush, Chief Engineer.
Cal Hunter, News Director.
Doreeta Domke, Program Director.
Linda Acuri, Promotion Director.

Highest 30 Sec. Rate: $450.

City of License: Arcata. **ADI:** Eureka. **Rank:** 185.

Total Households: ©MSI Consumer Market Data as of 1/1/91. TV Homes, TV% and Circulation ©1991 Arbitron. County coverage based on Arbitron study.

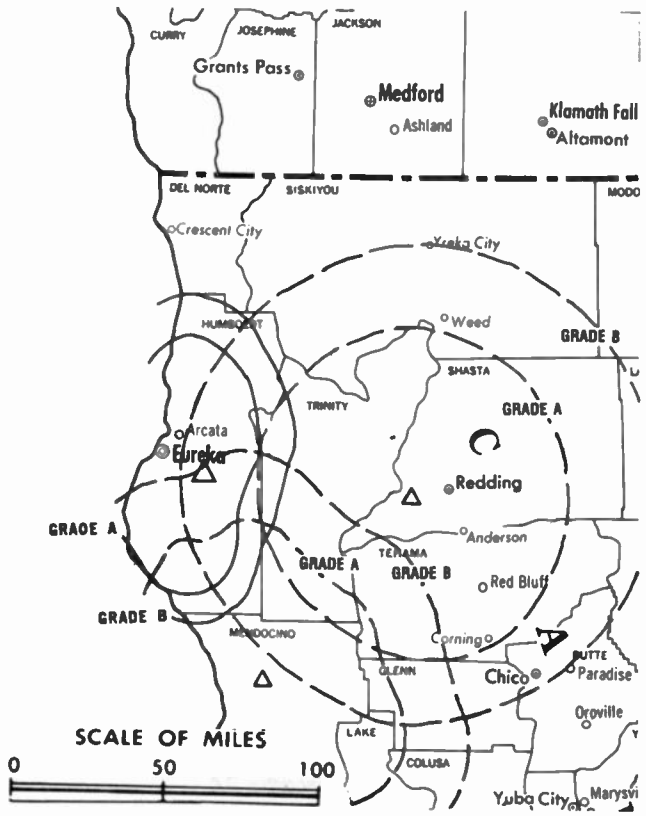

KAEF BPCT-821207KE Granted 2/27/84 © American Map Corp., No. 14244

Net Weekly Circulation	State County	Total Households	TV Households	
			Households	%
	CALIFORNIA			
Between 25-49%	Humboldt	47,100	45,200	96
	CALIFORNIA			
Between 5-24%	Del Norte	8,000	7,500	94
Station Totals		**55,100**	**52,700**	**96**
Net Weekly Circulation (1991)				**16,400**
Average Daily Circulation (1991)				**6,800**

KBAK-TV

Ch. 29

Network Service: ABC.

Licensee: Burnham Broadcasting Co., Box 2929, Bakersfield, CA 93303.

Studio: 1901 Westwind Dr., Bakersfield, CA 93301.

Telephone: 805-327-7955. **TWX:** 910-327-1109. **Fax:** 805-327-5603.

Technical Facilities: Channel No. 29 (560-566 MHz). Authorized power: 1700-kw max. & 77.6-kw horizontal visual, 340-kw max. & 15.5-kw horizontal aural. Antenna: 3730-ft. above av. terrain, 230-ft. above ground, 7775-ft. above sea level.

Latitude	35°	27'	11"
Longitude	118°	35'	25"

Transmitter: Breckenridge Mountain, 24-mi. ENE of Bakersfield.

Satellite Earth Stations: Andrew, 7.3-meter C-band; Scientific-Atlanta, 5-meter C-band; Andrew, 4.5-meter C-band; AFC, 3.7-meter Ku-band; Avantek, M/A-Com, Scientific-Atlanta receivers.

News Service: AP.

Ownership: Burnham Broadcasting Co. (Group Owner).

Began Operation: August 20, 1953. Sale to Reeves Broadcasting Corp. by San Francisco Chronicle approved Oct. 12, 1960 by FCC (Television Digest, Vol. 16:36, 42). Sale to Harriscope Bcstg. Corp. by Reeves Broadcasting Corp. approved May 12, 1964 by FCC (Vol. 3:52; 4:18). Sale to present owner by Harriscope approved by FCC Oct. 2, 1986.

Represented (sales): Katz Television.

Represented (legal): Fisher, Wayland, Cooper & Leader.

Represented (engineering): Hammett & Edison Inc.

Personnel:
Wayne W. Lansche, General Manager.
Tom Rosenbaum, Station Manager & News Director.
Marlene H. Delano, General Sales Manager.
Nancy Hofeditz, Program Director.
Rockley Curless, Chief Engineer.
Marybeth Richmond, Promotion Director.
Patti Leveque, Business Manager.

Highest 30 Sec. Rate: $1400.

NETWORK BASE HOURLY RATE: $771.

City of License: Bakersfield. **ADI:** Bakersfield. **Rank:** 141.

Total Households: ©MSI Consumer Market Data as of 1/1/91. TV Homes, TV% and Circulation ©1991 Arbitron. County coverage based on Arbitron study.

Net Weekly Circulation	State County	Total Households	TV Households Households	TV Households %
	CALIFORNIA			
50% & Over	Kern West	159,300	153,900	97
	CALIFORNIA			
Between 25-49%	Tulare	101,500	97,400	96
	CALIFORNIA			
Between 5-24%	Kern East	31,800	30,700	96
	Kings	28,300	27,000	95
Station Totals		**320,900**	**309,000**	**96**
Net Weekly Circulation (1991)				**179,800**
Average Daily Circulation (1991)				**86,400**

Some 23,705 key industry people can see your message when you advertise in the
Television & Cable Factbook

KERO-TV

Ch. 23

Network Service: CBS.

Licensee: McGraw-Hill Bcstg. Co. Inc., Box 2367, Bakersfield, CA 93303.

Studio: Television Center, 321 21st St., Bakersfield, CA 93303.

Telephone: 805-327-1441. **TWX:** 910-327-1103. **Fax:** 805-322-1701.

Technical Facilities: Channel No. 23 (524-530 MHz). Authorized power: 1760-kw max. & 323-kw horizontal visual, 352-kw max. & 72.4-kw horizontal aural. Antenna: Directional, 3700-ft. above av. terrain, 183-ft. above ground, 7668-ft. above sea level.

Latitude	35°	27'	14"
Longitude	118°	35'	37"

Transmitter: Breckenridge Mountain, 22-mi. E of Bakersfield.

Satellite Earth Stations: Microdyne, 7-meter C-band; Scientific-Atlanta, 7-meter C-band; Scientific-Atlanta, 4.6-meter C-band; Microdyne, 3.7-meter Ku-band; M/A-Com, Microdyne, Scientific-Atlanta receivers.

News Service: AP.

Ownership: McGraw-Hill Broadcasting Co. (Group Owner).

Began Operation: September 26, 1953. This station operated simultaneously on Chs. 10 & 23 from July 1 to Sept. 1, 1963, and thereafter only on Ch. 23. Sale to present owners by Time-Life Bcst. Inc. approved by FCC March 8, 1972 (**Television Digest**, Vol. 12:10, 11). Sale to Time-Life by Transcontinent Television Corp. approved Feb. 19, 1964 by FCC (Vol. 3:15, 16, 31, 48). Merger of Marietta Bcstg. Inc. (including KFMB-TV-AM, San Diego) into Transcontinent Television Corp. approved May 13, 1959 (Vol. 15:7, 12, 20).

Represented (sales): Harrington, Righter & Parsons Inc.

Represented (legal): Koteen & Naftalin.

Personnel:
Ronald E. Mires, Vice President & General Manager.
David C. Carfolite, General Sales Manager.
Michael Knotek, National Sales Manager.
Louis Rapage, Director, Production, Program Operations & Promotion.
Norman E. Hall, Director, Engineering.
Walt Brown, News Director.
Lynn Noel, Director, Community Affairs.
Ray Schiffhauer, Director, Business Affairs.

Highest 30 Sec. Rate: $1500.

NETWORK BASE HOURLY RATE: $800.

City of License: Bakersfield. **ADI:** Bakersfield. **Rank:** 141.

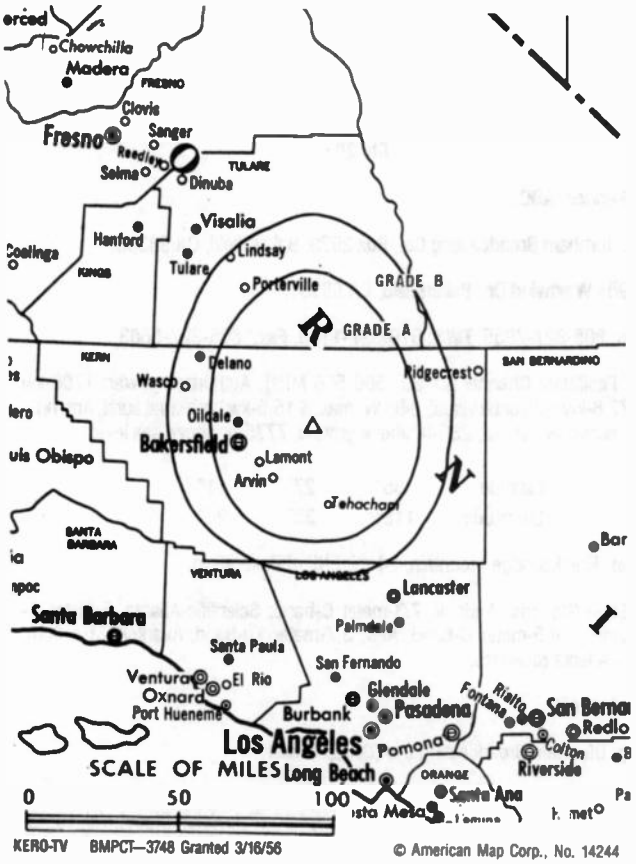

Total Households: ©MSI Consumer Market Data as of 1/1/91. TV Homes, TV% and Circulation ©1991 Arbitron. County coverage based on Arbitron study.

Net Weekly Circulation	State / County	Total Households	TV Households	TV Households %
	CALIFORNIA			
50% & Over	Kern West	159,300	153,900	97
	CALIFORNIA			
Between 25-49%	Tulare	101,500	97,400	96
	CALIFORNIA			
Between 5-24%	Kern East	31,800	30,700	96
	Kings	28,300	27,000	95
Station Totals		**320,900**	**309,000**	**96**
Net Weekly Circulation (1991)				**177,600**
Average Daily Circulation (1991)				**88,300**

California—Bakersfield

KGET

Ch. 17

Network Service: NBC.

Licensee: KGET-TV Inc , 2831 Eye St., Bakersfield, CA 93301.

Studio: 28th & Eye Sts., Bakersfield, CA 93301.

Mailing Address: Box 1700, Bakersfield, CA 93302.

Telephone: 805-327-7511. **TWX:** 910-327-1120.

Technical Facilities: Channel No. 17 (488-494 MHz). Authorized power: 5000-kw max. & 398-kw horizontal visual, 500-kw max. & 39.8-kw horizontal aural. Antenna: 1400-ft. above av. terrain, 288-ft. above ground, 3813-ft. above sea level.

Latitude	35°	26'	20"
Longitude	118°	44'	23"

Transmitter: Mount Adelaide, 16-mi. E of Bakersfield.

Multichannel TV Sound: Stereo only.

Satellite Earth Stations: ADM, 6.1-meter C-band; Harris, 6-meter Ku-band; RCA, 3.66-meter Ku-band; Harris, 3-meter Ku-band; Harris, M/A-Com, Scientific-Atlanta receivers.

News Services: AP, UPI.

Ownership: Ackerley Communications Inc. (Group Owner).

Began Operation: November 8, 1959. Sale to present owner by Gillett Bcstg. Co. approved by FCC Oct. 14, 1983. Sale to Gillett by ASI Communications approved by FCC June 20, 1978. Transfer to Atlantic States Industries from Lincoln Dellar & wife approved Sept. 11, 1969 (**Television Digest**, Vol. 8:49; 9:37). Previous sale to Dellars by group which included Dellar as 41.2% stockholder approved Dec. 31, 1962.

Represented (sales): Blair Television.

Represented (legal): Rubin, Winston, Diercks & Harris.

Personnel:
Raymond A. Watson, Vice President & General Manager.
Tom Randour, General Sales Manager.
Shirley Sanford, Program Director.
Tom Ballew, Chief Engineer.
Jack Bowe, News Director.

Highest 30 Sec. Rate: $2000.

NETWORK BASE HOURLY RATE: $500.

City of License: Bakersfield. **ADI:** Bakersfield. **Rank:** 141.

Total Households: ©MSI Consumer Market Data as of 1/1/91. TV Homes, TV% and Circulation ©1991 Arbitron. County coverage based on Arbitron study.

Net Weekly Circulation	State County	Total Households	TV Households	TV Households %
	CALIFORNIA			
50% & Over	Kern West	159,300	153,900	97
	CALIFORNIA			
Between 25-49%	Tulare	101,500	97,400	96
	CALIFORNIA			
Between 5-24%	Kern East	31,800	30,700	96
Station Totals		**292,600**	**282,000**	**96**
Net Weekly Circulation (1991)				**168,600**
Average Daily Circulation (1991)				**90,300**

KUZZ-TV

(formerly KDOB-TV)

Ch. 45

Network Service: None, independent.

Licensee: Buck Owens Production Co. Inc., 2332 Sillect Ave., Bakersfield, CA 93308.

Studio: 1225 N. Chester, Bakersfield, CA 93308.

Telephone: 805-393-4500. Fax: 805-393-4243.

Technical Facilities: Channel No. 45 (656-662 MHz). Authorized power: 5000-kw max. visual, 500-kw max. aural. Antenna: 1325-ft. above av. terrain, 144-ft. above ground, 3665-ft. above sea level.

Latitude	35°	26'	20"
Longitude	118°	44'	24"

Transmitter: Mount Adelaide, approx. 15-mi. ENE of Bakersfield.

Multichannel TV Sound: Stereo only.

Satellite Earth Station: Scientific-Atlanta C-band.

AM Affiliate: KUZZ.

FM Affiliate: KUZZ-FM.

Ownership: Buck Owens Production Co. Inc.

Began Operation: December 1, 1988. Sale to present owner by Dorothy J. Owens approved by FCC Aug. 27, 1990 (**Television Digest**, Vol. 30:37).

Represented (sales): Seltel Inc.

Represented (legal): Mullin, Rhyne, Emmons & Topel, P.C.

Personnel:
Dorothy Owens, General Manager.
Kalvin Pike, General Sales Manager.
James Foss, Chief Engineer.

KUZZ-TV BMPCT-880106KH Granted 6/8/88 © American Map Corp., No. 14244

Luann Graham, Business Manager.
Teresa Ford, Marketing & Promotion Director.

Rates: On request.

Arbitron Data: Not available.

City of License: Bakersfield. **ADI:** Bakersfield. **Rank:** 141.

California—Barstow

KVVT

Ch. 64

Network Service: None, independent.

Licensee: Sunbelt Television Inc., Box 6464, Victorville, CA 92392.

Studio: 15605 Village Dr., Victorville, CA 92394.

Telephone: 619-251-5888. **Fax:** 619-241-0056.

Technical Facilities: Channel No. 64 (770-776 MHz). Authorized power: 3134-kw max. visual, 627-kw max. aural. Antenna: 1701-ft. above av. terrain, 203-ft. above ground, 4690-ft. above sea level.

Latitude	34°	36'	34"
Longitude	117°	17'	20"

Transmitter: Quartzsite Mountain, 24-mi. SW of Barstow.

Satellite Earth Station: Microdyne, 3.6-meter; Microdyne receivers.

Ownership: Sunbelt Television Inc.

Began Operation: August 15, 1987.

Represented (sales): Roslin TV Sales.

Represented (legal): Baker & Hostetler.

Represented (engineering): Radio Engineering Co.

Personnel:
Riley Jackson, President.
Ray Webb, General Manager.
Dave Griffiths, Station Manager.
Greg Carpenter, Engineering Director.
Paul Kissell, Operations Director.
Karen Sloat, Sales Manager.
Bill Peters, News Director.
Debbie Kershner, Program Director.
Lynn Hanson, Promotion Director.
Rosio De Ponio, Business Manager.
John Sheridan, Marketing & Promotion Director.

Highest 30 Sec. Rate: $150.

City of License: Barstow. **ADI:** Los Angeles. **Rank:** 2.

Total Households: ©MSI Consumer Market Data as of 1/1/91. TV Homes, TV% and Circulation ©1991 Arbitron. County coverage based on Arbitron study.

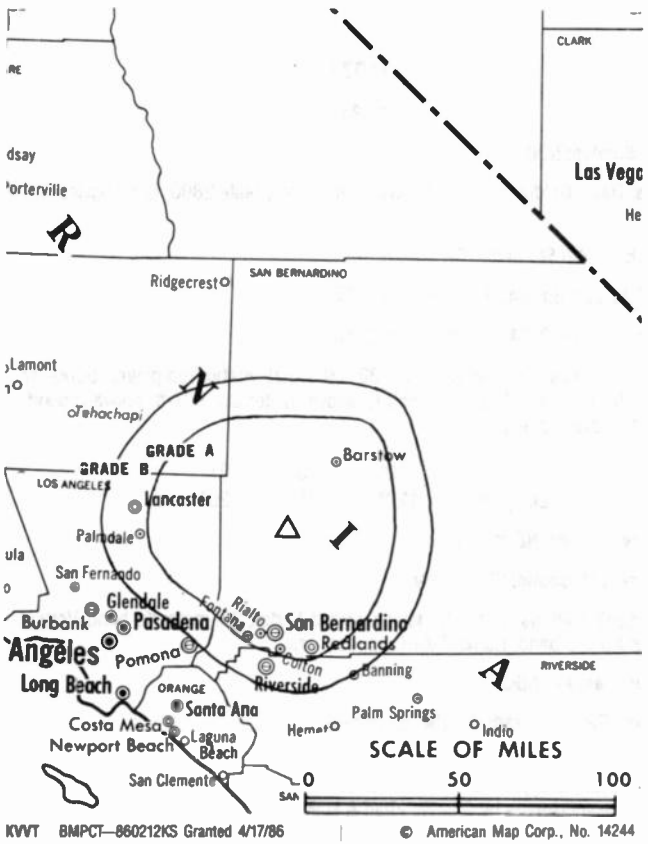

Net Weekly Circulation	State County	Total Households	TV Households Households	TV Households %
	CALIFORNIA			
Between 5-24%	Kern East	31,800	30,700	96
	San Bernardino	488,100	472,800	97
Station Totals		**519,900**	**503,500**	**97**
Net Weekly Circulation (1991)				**36,600**
Average Daily Circulation (1991)				**10,900**

NEED BROADCAST TV OR CABLE TV DATA FROM THE FACTBOOK ON TAPE OR DISKETTE? NEED CUSTOMIZED REPORTS?

Call Warren Publishing's
Market Research & Data Sales Dept. **202-872-9200**

California—Chico

KCPM

Ch. 24

Network Service: NBC.

Licensee: Davis-Goldfarb Co., 2121 Ave. of the Stars, Suite 2800, Los Angeles, CA 90067.

Studio: 180 E. 4th St., Chico, CA 95928.

Mailing Address: Box 4406, Chico, CA 95927.

Telephone: 916-893-2424. Fax: 916-893-1033.

Technical Facilities: Channel No. 24 (530-536 MHz). Authorized power: 5000-kw visual, 500-kw aural. Antenna: 1850-ft. above av. terrain, 997-ft. above ground, 2762-ft. above sea level.

Latitude	40°	15'	31"
Longitude	122°	05'	20"

Transmitter: 9.5-mi. NE of Red Bluff.

Multichannel TV Sound: Stereo only.

Satellite Earth Stations: Vertex, 6-meter Ku-band; Vertex, 3.5-meter Ku-band; Vertex, 3-meter Ku & C-band; Harris, M/A-Com receivers.

News Services: AP, NBC.

Ownership: Davis-Goldfarb Co. (Group Owner).

Began Operation: September 24, 1985. Sale by Lorimar Telepictures Corp. to Goltrin Communications approved by FCC Feb. 12, 1988 (**Television Digest**, Vol. 28:7). Sale to present owners by Charles Abad & Melvin Estrin approved by FCC Jan. 10, 1989.

Represented (sales): Katz Television.

Personnel:
Barbara Goldfarb, General Manager.
Cliff Williams, General Sales Managerr.
Peggy Worden, National Sales Manager.
Betty Anderson, News Director.
Corinne Christianson, Program Director.
Helen Cheung, Station Controller.
Roger Mills, Chief Engineer.
Pete Mizera, Assistant Operations Manager.

Highest 30 Sec. Rate: $325.

City of License: Chico. **ADI:** Chico-Redding. **Rank:** 139.

Total Households: ©MSI Consumer Market Data as of 1/1/91. TV Homes, TV% and Circulation ©1991 Arbitron. County coverage based on Arbitron study.

Net Weekly Circulation	State County	Total Households	TV Households Households	 %
	CALIFORNIA			
50% & Over	Butte	73,400	70,100	96
	Glenn	8,800	8,500	97
	Shasta	54,500	52,800	97
	Tehama	19,000	18,500	97
	CALIFORNIA			
Between 25-49%	Colusa	5,700	5,400	95
	Sutter	23,600	22,900	97
	Yuba	21,600	20,900	97
Station Totals		**206,600**	**199,100**	**96**
Net Weekly Circulation (1991)				**123,700**
Average Daily Circulation (1991)				**64,200**

KHSL-TV

Ch. 12

Network Service: CBS.

Licensee: Golden Empire Bcstg. Co., Box 489, Chico, CA 95927.

Studios: 3460 Silverbell Rd., Chico, CA 95926; 4352-B Caterpilla Dr., Redding, CA 96002.

Telephone: 916-342-0141. **TWX:** 910-536-0336. **Fax:** 916-342-2405.

Technical Facilities: Channel No. 12 (204-210 MHz). Authorized power: 316-kw visual, 38-kw aural. Antenna: 1290-ft. above av. terrain, 284-ft. above ground, 3779-ft. above sea level.

Latitude	39°	57′	30″
Longitude	121°	42′	48″

Transmitter: Cohasset Rd.

Multichannel TV Sound: Stereo only.

Satellite Earth Stations: Scientific-Atlanta, 7-meter C-band; RCA, 4.8-meter Ku-band; Simulsat, 5-meter C-band; Drake, Scientific-Atlanta, Standard Communications receivers.

AM Affiliate: KHSL, 5-kw, 1290 kHz.

News Services: AP, CBS, NIWS.

Ownership: Golden Empire Bcstg. Co.

Began Operation: August 22, 1953.

Represented (sales): Seltel Inc.

Represented (legal): Haley, Bader & Potts.

Represented (engineering): Hatfield & Dawson.

Personnel:
C. H. Kinsley Jr., Executive Vice President.
William D. Corbin, Station Manager.
William L. Meyer, General Sales Manager.
Bruce Lang, News Director.
Brian Corbitt, Promotion Director.
Russel B. Pope, Director of Engineering.

Highest 30 Sec. Rate: $400.

NETWORK BASE HOURLY RATE: $452.

City of License: Chico. **AOI:** Chico-Redding. **Rank:** 139.

Total Households: ©MSI Consumer Market Data as of 1/1/91. TV Homes, TV% and Circulation ©1991 Arbitron. County coverage based on Arbitron study.

Net Weekly Circulation	State County	Total Households	TV Households	%
	CALIFORNIA			
50% & Over	Butte	73,400	70,100	96
	Colusa	5,700	5,400	95
	Glenn	8,800	8,500	97
	Shasta	54,500	52,800	97

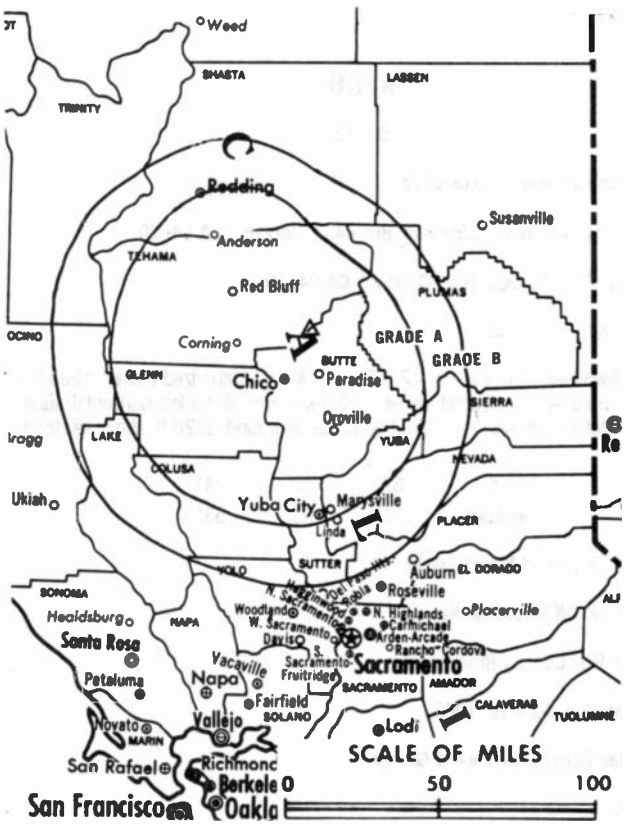

Net Weekly Circulation	State County	Total Households	TV Households	%
50% & Over	Tehama	19,000	18,500	97
	Trinity	5,700	5,300	93
	CALIFORNIA			
Between 25-49%	Lassen	8,300	7,800	94
	Plumas	8,600	8,000	93
	Sutter	23,600	22,900	97
	Yuba	21,600	20,900	97
	CALIFORNIA			
Between 5-24%	Lake	23,800	22,100	93
	Siskiyou	17,500	16,400	93
Station Totals		**270,500**	**258,700**	**96**
Net Weekly Circulation (1991)				**162,800**
Average Daily Circulation (1991)				**79,500**

Your message in this ad space could cost as little as $95, and it will reach the people important to you!

Television & Cable Factbook

KFCB

Ch. 42

Network Service: None, independent.

Licensee: First Century Broadcasting, Box 6498, Concord, CA 94520.

Studio: 5101 Port Chicago Hwy., Concord, CA 94520.

Telephone: 415-676-8969.

Technical Facilities: Channel No. 42 (638-644 MHz). Authorized power: 1288-kw max. & 185.85-kw horizontal visual, 123.3-kw max. & 69-kw horizontal aural. Antenna: 2807-ft. above av. terrain, 140-ft. above ground, 3628-ft. above sea level.

Latitude	37°	53'	34"
Longitude	121°	53'	53"

Transmitter: N peak of Mount Diablo.

News Service: CNN Headline News.

Ownership: First Century Broadcasting.

Began Operation: June 19, 1983.

Represented (legal): Gammon & Grange.

Personnel:
Ronald C. Haus, President & General Manager.
Debra Fraser, Program Director.

Rates: On request.

KFCB BMPCT-820512KF Granted 6/8/82

© American Map Corp. 14244

Arbitron Data: Not available.

City of License: Concord. **ADI:** San Francisco. **Rank:** 5.

California—El Centro-Yuma

KECY-TV

Ch. 9

Network Service: CBS.

Licensee: Pacific Media Corp., 646 Main St., El Centro, CA 92243.

Studio: 646 Main St., El Centro, CA 92243.

Mailing Address: Box 3190, El Centro, CA 92244.

Telephone: 619-353-9990. **Fax:** 619-352-5471.

Technical Facilities: Channel No. 9 (186-192 MHz). Authorized power: 316-kw visual, 31.6-kw aural. Antenna: 1601-ft. above av. terrain, 499-ft. above ground, 2546-ft. above sea level.

Latitude	33°	03'	18"
Longitude	114°	49'	37"

Transmitter: Top of Black Mountain.

Satellite Earth Station: Scientific-Atlanta, 7.2-meter.

News Services: AP, CBS.

Ownership: Katherine R. Everett & Robinson O. Everett (Group Owners).

Began Operation: December 6, 1968. Sale to Esquire by United Bcstg. approved by FCC Sept. 22, 1981. Sold to Pacific Media Corp. 1984. Sale to First National Entertainment Corp. approved by FCC Dec. 12, 1986 (**Television Digest**, Vol. 26:39) but not consummated. Sale to present owners by John Smart, et al. approved by FCC Feb. 28, 1989.

Represented (sales): Seltel Inc.

Represented (legal): Baraff, Koerner, Olender & Hochberg, P.C.

Represented (engineering): Moffet, Larson & Johnson Inc.

Personnel:
Peter G. Sieler, General Manager.
Bill Mendell, General Sales Manager.
Mickey Dale, News Director.
Carol Hime, Program Director.
Donald J. Powers, Chief Engineer.

Highest 30 Sec. Rate: $1000.

NETWORK BASE HOURLY RATE: $80.

City of License: El Centro. **ADI:** El Centro, CA-Yuma, AZ. **Rank:** 178.

Total Households: ©MSI Consumer Market Data as of 1/1/91. TV Homes, TV% and Circulation ©1991 Arbitron. County coverage based on Arbitron study.

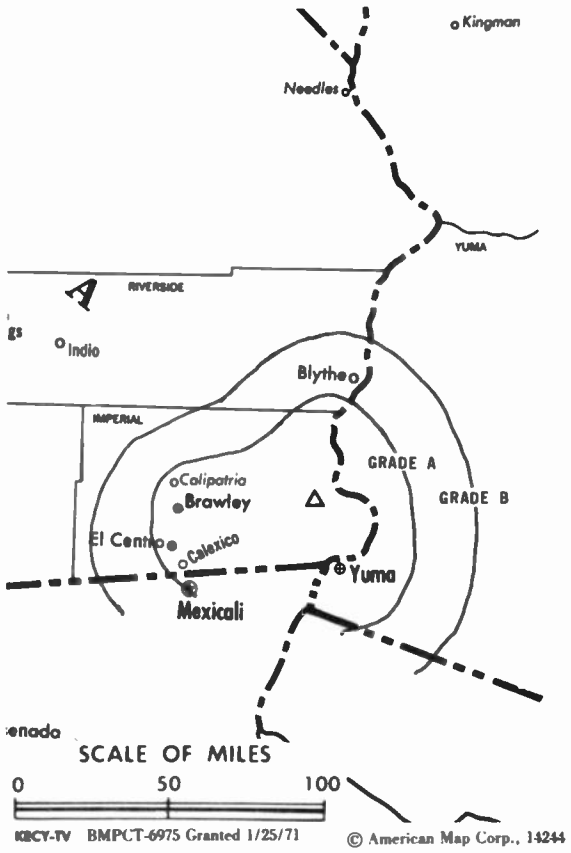

Net Weekly Circulation	State County	Total Households	TV Households Households	 %
	ARIZONA			
50% & Over	Yuma	35,200	33,400	95
	CALIFORNIA			
	Imperial	35,400	33,000	93
	Riverside East	8,000	7,700	96
	ARIZONA			
Between 25-49%	La Paz	6,300	6,100	97
Station Totals		**84,900**	**80,200**	**94**
Net Weekly Circulation (1991)				**61,900**
Average Daily Circulation (1991)				**29,700**

KIEM-TV

Ch. 3

Network Service: NBC.

Licensee: Precht Television Associates Inc., 5650 S. Broadway, Eureka, CA 95501.

Studio: 5650 S. Broadway, Eureka, CA 95501.

Telephone: 707-443-3123. **Fax:** 707-442-6084.

Technical Facilities: Channel No. 3 (60-66 MHz). Authorized power: 100-kw visual, 10-kw aural. Antenna: 1650-ft. above av. terrain, 249-ft. above ground, 3025-ft. above sea level.

Latitude	40°	43'	52"
Longitude	123°	57'	06"

Transmitter: Redwood Peak, 12-mi. SE of Eureka.

Satellite Earth Stations: Harris, 4-meter; RCA Americom Ku-band; M/A-Com, Scientific-Atlanta receivers.

News Service: AP.

Ownership: Precht Communications Inc. (Group Owner).

Began Operation: October 25, 1953. Sale by William B. Smullin to Wayne Vickers, et al., approved by FCC Oct. 25, 1961. Sale to Ingham Communications approved July 29, 1975. Sale to present owners approved Aug. 2, 1985.

Represented (sales): Katz Television.

Represented (legal): Cohn & Marks.

Personnel:
Marcy Levine, Vice President & General Manager.
Hank Ingham, General Sales Manager.
Donald King, Chief Engineer.
Kevin Brummond, News Director.
Jennifer Shoffner, Program Coordinator.
Phil Wright, Promotion Director.

Highest 30 Sec. Rate: $600.

NETWORK BASE HOURLY RATE: $500.

City of License: Eureka. **ADI:** Eureka. **Rank:** 185.

Total Households: ©MSI Consumer Market Data as of 1/1/91. TV Homes, TV% and Circulation ©1991 Arbitron. County coverage based on Arbitron study.

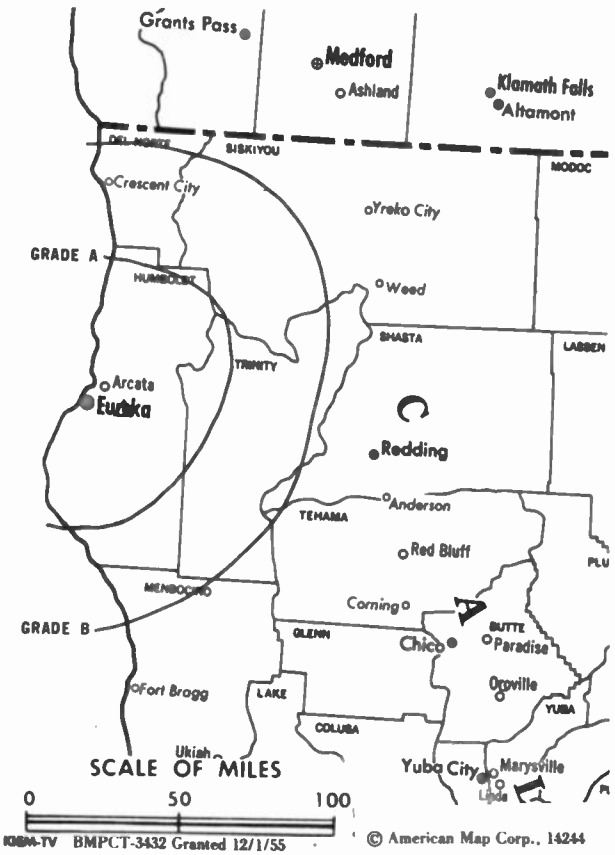

Net Weekly Circulation	State County	Total Households	TV Households Households	 %
	CALIFORNIA			
50% & Over	Del Norte	8,000	7,500	94
	Humboldt	47,100	45,200	96
	OREGON			
Between 25-49%	Curry	7,900	7,300	92
	CALIFORNIA			
Between 5-24%	Trinity	5,700	5,300	93
Station Totals		68,700	65,300	95
Net Weekly Circulation (1991)				49,600
Average Daily Circulation (1991)				28,600

California—Eureka

KVIQ-TV

Ch. 6

Network Service: CBS.

Licensee: Miller Broadcasting Co., 1800 S. Broadway, Eureka, CA 95501.

Studio: 1800 S. Broadway, Eureka, CA 95501.

Telephone: 707-443-3061. **TWX:** 510-742-6265.

Technical Facilities: Channel No. 6 (82-88 MHz). Authorized power: 100-kw visual, 10.5-kw aural. Antenna: 1740-ft. above av. terrain, 377-ft. above ground, 3049-ft. above sea level.

Latitude	40°	43'	36"
Longitude	123°	58'	18"

Transmitter: 10.8-mi. SE of Eureka.

Satellite Earth Stations: AFC Ku-band; Scientific-Atlanta, 7-meter C-band; Scientific-Atlanta, 4.5-meter C-band; Paradigm, 3.7-meter C-band; DX Engineering, M/A-Com, Scientific-Atlanta receivers.

Ownership: Miller Broadcasting Co.

Began Operation: April 1, 1958. Sale to present owners by Leah McConnell and Estate of Carl McConnell, approved by FCC June 17, 1986. Sale to McConnell by Carroll R. Hauser (50%) and Shasta Telecasting Corp. (50%), approved May 16, 1960 by FCC (**Television Digest**, Vol. 16:22, 24).

Represented (sales): Seltel Inc.

Represented (legal): Santarelli, Smith, Kraut & Carroccio.

Represented (engineering): Hammett & Edison Inc.

Personnel:
Pattison J. Christensen, Vice President & General Manager.
Faye Emad, Assistant General Manager & General Sales Manager.
Susan Swanson, Local Sales Manager.
Dana Beards, News Director.
Terri Jensen, Program Director.
Thomas L. Williams, Chief Engineer.
Claudia Alkire, Business Manager.

Highest 30 Sec. Rate: $1500.

City of License: Eureka. **ADI:** Eureka. **Rank:** 185.

Total Households: ©MSI Consumer Market Data as of 1/1/91. TV Homes, TV% and Circulation ©1991 Arbitron. County coverage based on Arbitron study.

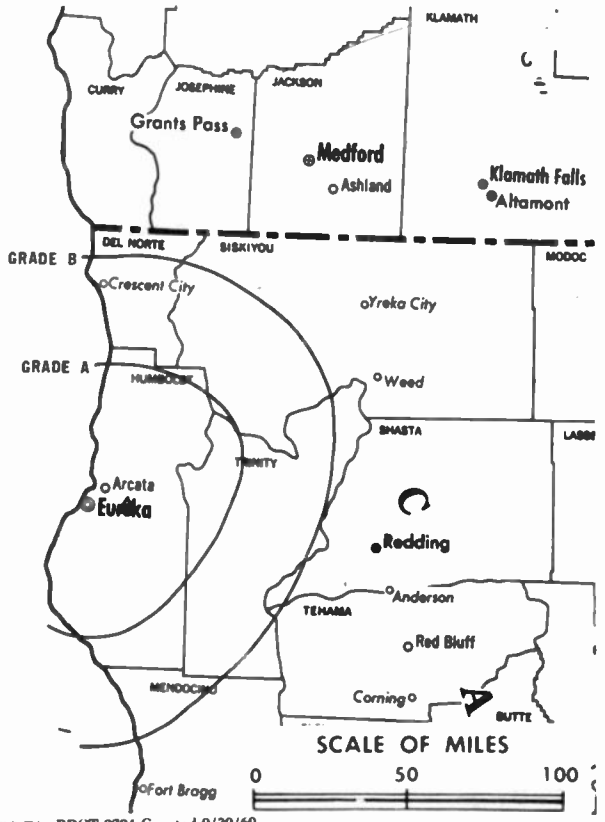

KVIQ-TV BPCT-2784 Granted 9/30/60

© American Map Corp., 14244

Net Weekly Circulation	State County	Total Households	TV Households Households	 %
	CALIFORNIA			
50% & Over	Del Norte	8,000	7,500	94
	Humboldt	47,100	45,200	96
	OREGON			
	Curry	7,900	7,300	92
	CALIFORNIA			
Between 5-24%	Siskiyou	17,500	16,400	93
Station Totals		**80,500**	**76,400**	**95**
Net Weekly Circulation (1991)				**49,800**
Average Daily Circulation (1991)				**27,600**

California—Fort Bragg

KFWU

Ch. 8

(Satellite of KRCR-TV, Redding, CA)

Network Service: ABC.

Licensee: California-Oregon Bcstg. Inc., 755 Auditorium Dr., Redding, CA 96001.

Studios: 303 N. Main, Fort Bragg, CA 95437; 208 Mason Street, Ukiah, CA 95482.

Telephone: 916-243-7777. **TWX:** 916-243-6721. **Fax:** 916-243-0217.

Technical Facilities: Channel No. 8 (180-186 MHz). Authorized power: 225-kw visual, 21.5-kw aural. Antenna: 2448-ft. above av. terrain, 148-ft. above ground, 4357-ft. above sea level.

Latitude	39°	41'	38"
Longitude	123°	34'	43"

Transmitter: Cahto Peak, 3-mi. NE of Branscomb.

Ownership: California-Oregon Broadcasting Inc. (Group Owner).

Began Operation: May 13, 1990.

Represented (sales): Blair Television; Art Moore Inc. (Northwest).

Represented (legal): Reed, Smith, Shaw & McClay.

Represented (engineering): Lohnes & Culver.

Personnel:
Bill Hall, General Manager.
Dave West, Local Sales Manager.
Doug Bush, Chief Engineer.
Cal Hunter, News Director.
Doreeta Domke, Vice President, Program/Operations Director.
Linda Arcuri, Promotion Director.

Highest 30 Sec. Rate: $225.

City of License: Fort Bragg. **ADI:** San Francisco. **Rank:** 5.

Total Households: ©MSI Consumer Market Data as of 1/1/91. TV Homes, TV% and Circulation ©1991 Arbitron. County coverage based on Arbitron study.

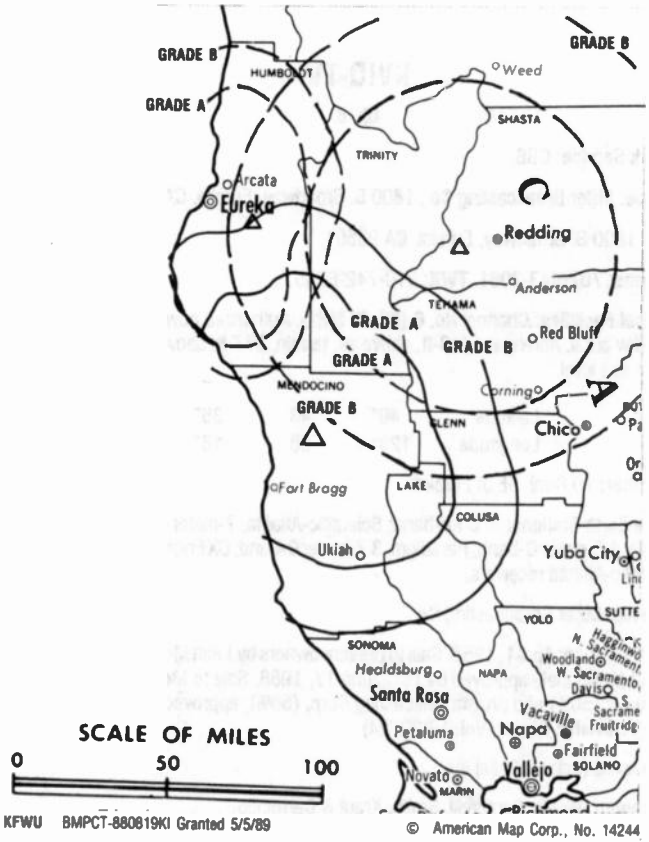

KFWU BMPCT-880819KI Granted 5/5/89

© American Map Corp., No. 14244

Net Weekly Circulation	State County	Total Households	TV Households Households	TV Households %
	CALIFORNIA			
Between 25-49%	Mendocino	30,800	28,500	93
Station Totals		**30,800**	**28,500**	**93**
Net Weekly Circulation (1991)				**8,800**
Average Daily Circulation (1991)				**5,200**

California—Fresno

KAIL

Ch. 53

Network Service: None, independent.

Licensee: Trans America Bcstg. Corp., 6803 West Blvd., Inglewood, CA 90302.

Studio: 1590 Alluvial Ave., Clovis, CA 93612.

Mailing Address: Box 3053, Clovis, CA 93613-3053.

Telephones: 209-299-9753; 209-298-5300. **Fax:** 209-299-1523.

Technical Facilities: Channel No. 53 (704-710 MHz). Authorized power: 2500-kw max. visual, 250-kw max. aural. Antenna: 1887-ft. above av. terrain, 110-ft. above ground, 4610-ft. above sea level.

Latitude	37°	04'	23"
Longitude	119°	25'	52"

Transmitter: 42003 Radio Lane, Auberry, 25-mi. ENE of Fresno.

Satellite Earth Stations: Scientific-Atlanta, 5-meter C-band; Scientific-Atlanta, 4.6-meter C-band; AFC, 3.66-meter Ku-band; Microwave Assoc., M/A-Com, Scientific-Atlanta receivers.

Ownership: Trans America Bcstg. Corp.

Began Operation: December 18, 1961. Sale to present owner by B. L. Golden & L. W. Fawns approved Dec. 21, 1966 by FCC (**Television Digest**, Vol. 6:52). Left air April 17, 1973. Resumed operation Oct. 7, 1976.

Represented (legal): Miller & Fields, P.C.

Represented (engineering): Carl T. Jones Corp.

Personnel:
Clair Reis Benezra, General Manager.
Gerardo Borrego, Vice President.
C. Williams, Station & General Sales Manager.
M. Friedel, Chief Engineer.
A. Williams, Program Director.
R. Jenkins, Promotion & Marketing Director.
J. Swain, Business Manager.

Rates: On request.

City of License: Fresno. **ADI:** Fresno-Visalia. **Rank:** 59.

Total Households: ©MSI Consumer Market Data as of 1/1/91. TV Homes, TV% and Circulation ©1991 Arbitron. County coverage based on Arbitron study.

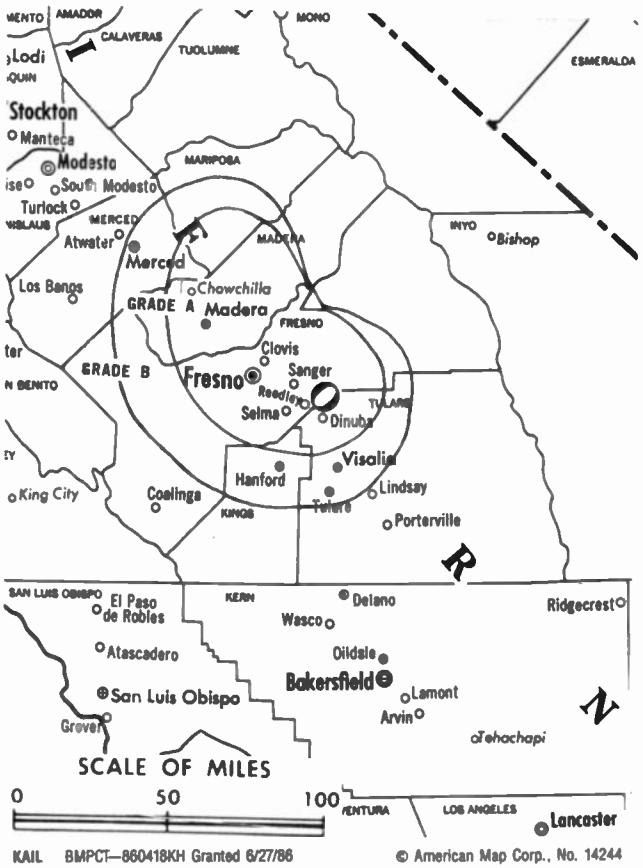

KAIL BMPCT—860418KH Granted 6/27/86 © American Map Corp., No. 14244

Net Weekly Circulation	State County	Total Households	TV Households Households	TV Households %
	CALIFORNIA			
Between 25-49%	Fresno	227,000	218,700	96
	Kings	28,300	27,000	95
	Madera	28,300	27,000	96
	CALIFORNIA			
Between 5-24%	Mariposa	6,100	5,700	93
	Merced	59,200	56,900	96
	Tulare	101,500	97,400	96
Station Totals		**450,400**	**432,700**	**96**
Net Weekly Circulation (1991)				**117,200**
Average Daily Circulation (1991)				**33,300**

KFSN-TV

Ch. 30

Network Service: ABC.

Licensee: Capital Cities/ABC Inc.

Studio: 1777 G St., Fresno, CA 93706.

Telephone: 209-442-1170. **TWX:** 910-362-3911. **Fax:** 209-233-5844.

Technical Facilities: Channel No. 30 (566-572 MHz). Authorized power: 3720-kw max. & 316-kw horizontal visual, 31.6-kw horizontal aural. Antenna: 2040-ft. above av. terrain, 271-ft. above ground, 4750-ft. above sea level.

Latitude	37°	04'	38"
Longitude	119°	26'	00"

Transmitter: Meadow Lake, CA.

Satellite Earth Stations: Andrew, 7.3-meter C-band; Harris, 6.1-meter C-band; Scientific-Atlanta, 4.5-meter C-band; AFC, 3.5-meter Ku-band; Avantek, Harris, M/A-Com, Pinzone receivers.

News Service: AP.

Ownership: Capital Cities/ABC Inc. (Group Owner).

Began Operation: May 10, 1956. Sale to present owner by Triangle Publications approved by FCC Feb. 24, 1971 (**Television Digest**, Vol. 11:9). Previous sale to Triangle by Paul R. Bartlett and associates approved Dec. 30, 1958 by FCC (Vol. 14:47; 15:1). **Note:** Operated on Ch. 12 until Feb. 17, 1961 when it switched to UHF Ch. 30 (Vol 17:8).

Represented (sales): Capital Cities/ABC Spot Sales.

Represented (legal): Wilmer, Cutler & Pickering.

Represented (engineering): Moffet, Larson & Johnson, P.C.

Personnel:
Marc Edwards, President & General Manager.
Dudley Few, General Sales Manager.
Mark Arminio, Local Sales Manager.
David S. Converse, Director of Engineering.
Douglas E. Caldwell, News Director.
Fernando Granado, Program Director.
Lois Rasmussen, Business Manager.
Wes McKee, Promotion Director.

Highest 30 Sec. Rate: $2000.

City of License: Fresno. **ADI:** Fresno-Visalia. **Rank:** 59.

Total Households: ©MSI Consumer Market Data as of 1/1/91. TV Homes, TV% and Circulation ©1991 Arbitron. County coverage based on Arbitron study.

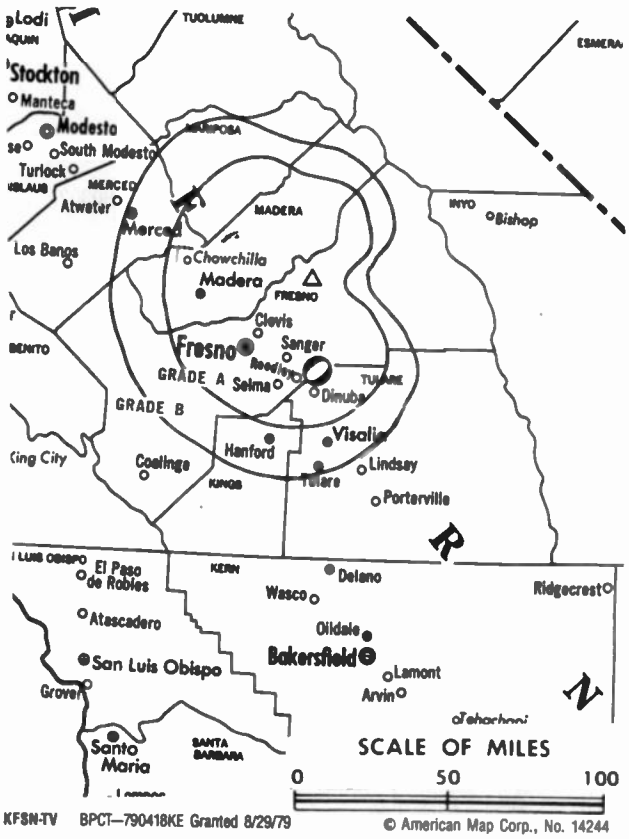

KFSN-TV BPCT—790418KE Granted 8/29/79

© American Map Corp., No. 14244

Net Weekly Circulation	State County	Total Households	TV Households	%
	CALIFORNIA			
50% & Over	Fresno	227,000	218,700	96
	Kings	28,300	27,000	95
	Madera	28,300	27,000	96
	Merced	59,200	56,900	96
	Tulare	101,500	97,400	96
	CALIFORNIA			
Between 25-49%	Mariposa	6,100	5,700	93
	CALIFORNIA			
Between 5-24%	Stanislaus	126,000	120,200	95
Station Totals		**576,400**	**552,900**	**96**
Net Weekly Circulation (1991)				**362,800**
Average Daily Circulation (1991)				**216,400**

KFTV

Ch. 21

Network Service: Univision.

Licensee: Univision Stations Group Inc., 8515 E. Lacey Rd., Hanford, CA 93230.

Studio: 3239 W. Ashlan Ave., Fresno, CA 93722.

Telephone: 209-222-2121. Fax: 202-222-2890.

Technical Facilities: Channel No. 21 (512-518 MHz). Authorized power: 2820-kw max. & 151-kw horizontal visual, 282-kw max. & 15-kw horizontal aural. Antenna: 1830-ft. above av. terrain, 160-ft. above ground, 4600-ft. above sea level.

Latitude	37°	04'	24"
Longitude	119°	25'	42"

Transmitter: Bald Mountain, 52-mi. NE of Hanford.

Satellite Earth Stations: Scientific-Atlanta, 4.6-meter; Drake, 4.5-meter.

News Service: AP.

Ownership: Univision Holdings Inc. (Group Owner).

Began Operation: February 27, 1962 as KDAS; left air May 13, 1966 (Television Digest, Vol. 6:22.) Sale to Spanish International Communications approved March 19, 1969. Resumed operation Sept. 20, 1972. Sold to present owners 1987.

Represented (sales): Univision.

Represented (engineering): Jules Cohen & Associates.

Personnel:
Mario M. Carrera, General Manager.
Ric Haley, General Sales Manager.
Ken Holden, Chief Engineer.
Miguel Medina, News Director.
Jess Gonzalez, Program Director.
Daniel Rodriguez, Promotion Director.
Arnulfo Cueva Jr., Business Manager.

City of License: Hanford. **ADI:** Fresno-Visalia. **Rank:** 59.

Total Households: ©MSI Consumer Market Data as of 1/1/91. TV Homes, TV% and Circulation ©1991 Arbitron. County coverage based on Arbitron study.

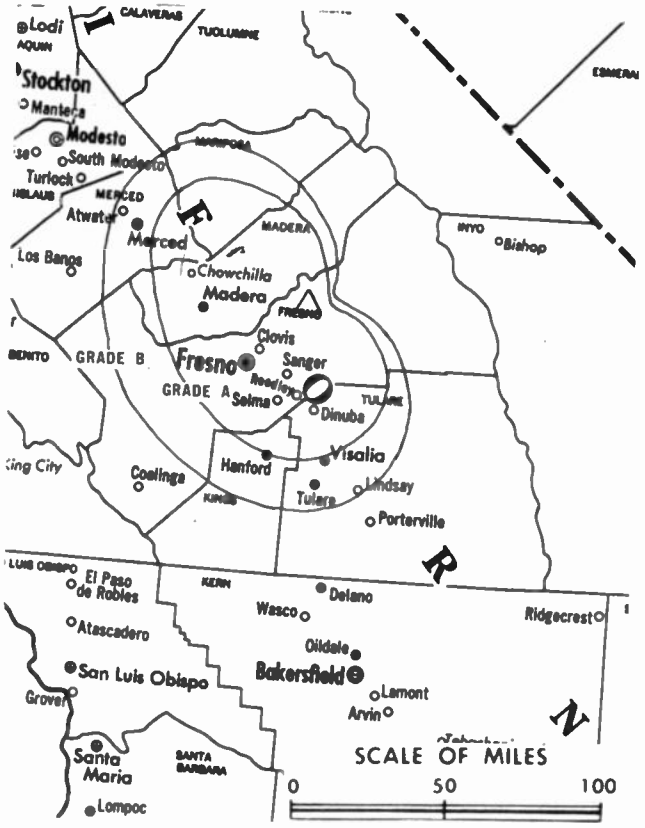

KFTV BPCT-820709KF Granted 11/15/82 © American Map Corp., 14244

Net Weekly Circulation	State County	Total Households	TV Households	%
	CALIFORNIA			
Between 5-24%	Fresno	227,000	218,700	96
	Kern West	159,300	153,900	97
	Kings	28,300	27,000	95
	Merced	59,200	56,900	96
	Tulare	101,500	97,400	96
Station Totals		**575,300**	**553,900**	**96**
Net Weekly Circulation (1991)				**61,600**
Average Daily Circulation (1991)				**41,900**

KJEO

Ch. 47

Network Service: CBS.

Licensee: Retlaw Enterprises Inc., Box 5455, Fresno, CA 93755.

Studio: 4880 N. First St., Fresno, CA 93726.

Telephone: 209-222-2411. **TWX:** 910-362-3181. **Fax:** 209-221-6938.

Technical Facilities: Channel No. 47 (668-674 MHz). Authorized power: 2624-kw max. visual, 529-kw max. aural. Antenna: 1959-ft. above av. terrain, 262-ft. above ground, 4742-ft. above sea level.

Latitude	37°	04'	14"
Longitude	119°	25'	31"

Transmitter: Bald Mountain.

Satellite Earth Stations: Scientific-Atlanta, 7.3-meter; Scientific-Atlanta, 4.5-meter; RCA, 3.5-meter; Avantek, Microdyne receivers.

News Services: CBS, NIWS.

Ownership: Retlaw Enterprises Inc. (Group Owner).

Began Operation: September 20, 1953. Sale to Retlaw Enterprises by Shasta Telecasting Corp. (George C. Fleharty, Laurence W. Carr, Morris K. Cohen, Robert L. Hammett, Carl R. McConnell & Russell K. Olsen) approved by FCC April 17, 1968 (**Television Digest**, Vol. 8:17).

Represented (sales): Katz Television.

Represented (legal): Wiley, Rein & Fielding.

Represented (engineering): Hammett & Edison Inc.

Personnel:
Ben Tucker, Executive Vice President.
Andy Mastoras, Vice President, Finance.
Donald Drilling, Vice President & General Manager.
Kathleen Williams, General Sales Manager.
Jeralynn Stout, Local Sales Manager.
Patti Houlihan, Program Director.
Greg Albrecht, News Director.
Mike Barrett, Chief Engineer.
Patrice Coulter, Traffic Manager.
Barry Decrane, Promotion Manager.
Carrell Halley, Public Affairs Director.

Rates: On request.

City of License: Fresno. **ADI:** Fresno-Visalia. **Rank:** 59.

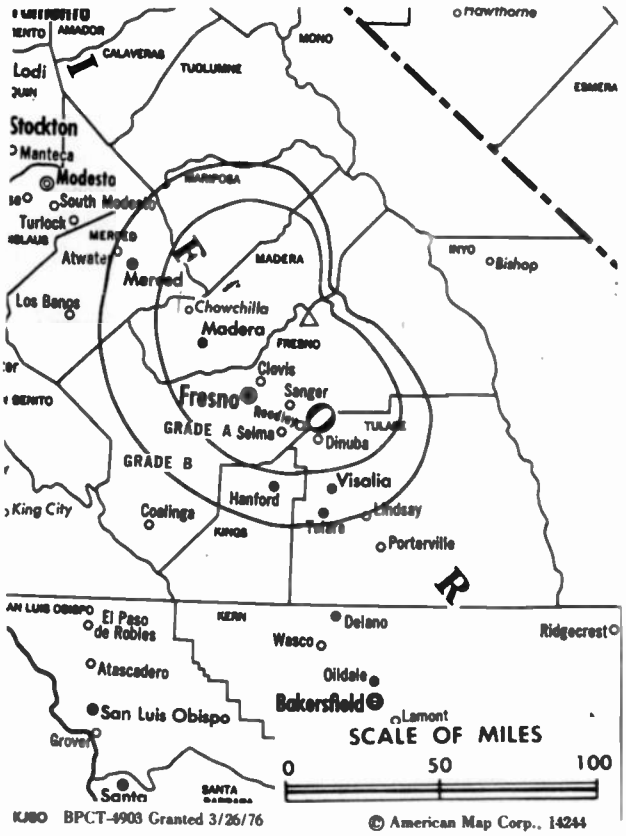

Total Households: ©MSI Consumer Market Data as of 1/1/91. TV Homes, TV% and Circulation ©1991 Arbitron. County coverage based on Arbitron study.

Net Weekly Circulation	State County	Total Households	TV Households Households	TV Households %
	CALIFORNIA			
50% & Over	Fresno	227,000	218,700	96
	Kings	28,300	27,000	95
	Madera	28,300	27,000	96
	Merced	59,200	56,900	96
	Tulare	101,500	97,400	96
	CALIFORNIA			
Between 25-49%	Mariposa	6,100	5,700	93
Station Totals		**450,400**	**432,700**	**96**
Net Weekly Circulation (1991)				**336,100**
Average Daily Circulation (1991)				**167,500**

KSEE

Ch. 24

Network Service: NBC.

Licensee: San Joaquin Communications Corp., 5035 E. McKinley Ave., Fresno, CA 93727.

Studio: 5035 E. McKinley Ave., Fresno, CA 93727.

Telephone: 209-454-2424. TWX: 910-362-2403.

Technical Facilities: Channel No. 24 (530-536 MHz). Authorized power: 1600-kw max. & 191-kw horizontal visual, 153-kw max. & 38-kw horizontal aural. Antenna: Directional, 2350-ft. above av. terrain, 321-ft. above ground, 3713-ft. above sea level.

Latitude	36°	44'	45"
Longitude	119°	16'	53"

Transmitter: Bear Mountain.

Multichannel TV Sound: Stereo only.

Satellite Earth Stations: Harris, 6-meter C-band; AFC, 3.5-meter Ku-band; Harris, M/A-Com receivers.

News Service: AP.

Ownership: Meredith Corp. (Group Owner).

Began Operation: June 1, 1953. Sale to present owner by San Joaquin Communications Corp. approved by FCC March 31, 1983 (**Television Digest**, Vol. 22:22, 45). Sale to San Joaquin by McClatchy Newspapers approved by FCC Nov. 18, 1980 (Vol. 19:19).

Represented (sales): MMT Sales Inc.

Represented (legal): Haley, Bader & Potts.

Represented (engineering): A. D. Ring & Associates.

Personnel:
Todd Holmes, Vice President & General Manager.
Bill Spellman, General Sales Manager.
Rick Bubenik, Local Sales Manager.
Michelle Stiens, National Sales Manager.
Ralph Green, News Director.
Doug Stewart, Promotion Director.
Karen Thompson, Traffic Manager.
Kurt Karlsson, Business Manager.

Highest 30 Sec. Rate: $2000.

NETWORK BASE HOURLY RATE: $800.

City of License: Fresno. **ADI:** Fresno-Visalia. Rank: 59.

Total Households: ©MSI Consumer Market Data as of 1/1/91. TV Homes, TV% and Circulation ©1991 Arbitron. County coverage based on Arbitron study.

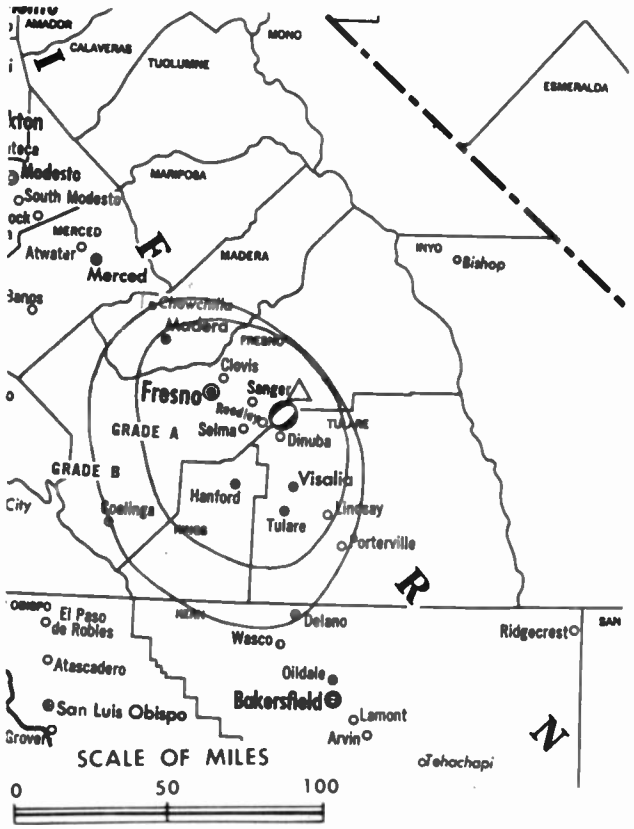

KSEE BPCT—2859 Granted 7/12/61 © American Map Corp., No. 14244

Net Weekly Circulation	State County	Total Households	TV Households	TV Households %
	CALIFORNIA			
50% & Over	Fresno	227,000	218,700	96
	Kings	28,300	27,000	95
	Madera	28,300	27,000	96
	Merced	59,200	56,900	96
	Tulare	101,500	97,400	96
	CALIFORNIA			
Between 25-49%	Mariposa	6,100	5,700	93
	CALIFORNIA			
Between 5-24%	Alpine	400	400	88
Station Totals		**450,800**	**433,100**	**96**
Net Weekly Circulation (1991)				**347,500**
Average Daily Circulation (1991)				**192,500**

Need Broadcast TV or Cable TV Mail Labels From the Factbook?

Call Warren Publishing Inc.'s
Market Research & Data Sales Dept.
202-872-9200

KMSG-TV

Ch. 59

Network Service: Telemundo.

Licensee: Sanger Telecasters Inc., Box 3790, Pinedale, CA 93650.

Studio: 706 W. Herndon Ave., Fresno, CA 93650-5957.

Telephone: 209-435-5900. **Fax:** 209-435-1448.

Technical Facilities: Channel No. 59 (740-746 MHz). Authorized power: 1350-kw max. visual, 135-kw max. aural. Antenna: 1940-ft. above av. terrain, 135-ft. above ground, 4655-ft. above sea level.

Latitude	37°	04'	26"
Longitude	119°	25'	52"

Transmitter: 41991 Radio Lane, Meadows Lakes, Auberry.

Multichannel TV Sound: Stereo only.

Satellite Earth Stations: RCA, 4.6-meter Ku-band; Scientific-Atlanta, 4.6-meter; Harris, 3.2-meter.

News Service: CNN.

Ownership: Sanger Telecasters Inc.

Began Operation: July 17, 1985.

Represented (sales): Telemundo.

Represented (legal): Cohn & Marks.

Represented (engineering): A. D. Ring & Associates, P.C.

Personnel:
Diane D. Cocola, President.
Steve Wrath, General Manager & Promotion Director.
Jim Zahn, Program Director.
Maria Rodriguez, Business Manager & Traffic Director.

Highest 30 Sec. Rate: $400.

City of License: Sanger. **ADI:** Fresno-Visalia. **Rank:** 59.

Total Households: ©MSI Consumer Market Data as of 1/1/91. TV Homes, TV% and Circulation ©1991 Arbitron. County coverage based on Arbitron study.

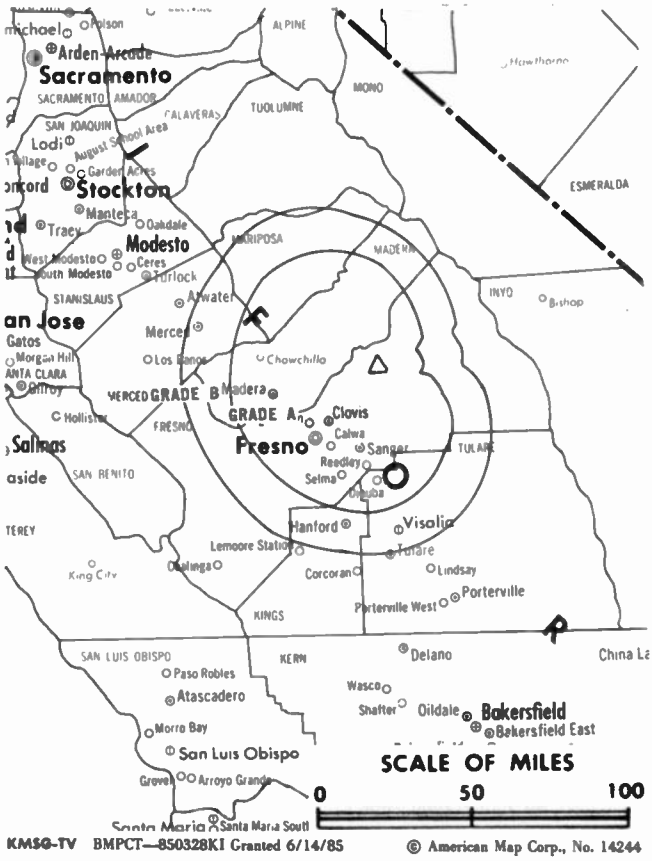

KMSG-TV BMPCT—850328KI Granted 6/14/85 © American Map Corp., No. 14244

Net Weekly Circulation	State County	Total Households	TV Households Households	TV Households %
	CALIFORNIA			
Between 5-24%	Fresno	227,000	218,700	96
	Kings	28,300	27,000	95
	Madera	28,300	27,000	96
	Tulare	101,500	97,400	96
Station Totals		385,100	370,100	96
Net Weekly Circulation (1991)				34,800
Average Daily Circulation (1991)				17,800

KMPH

Ch. 26

Network Service: Fox.

Licensee: Pappas Telecasting Inc., 5111 E. McKinley Ave., Fresno, CA 93727.

Studio: 5111 E. McKinley Ave., Fresno, CA 93727.

Telephones: 209-255-2600; 209-733-2600. **Fax:** 209-255-0275.

Technical Facilities: Channel No. 26 (542-548 MHz). Authorized power: 2950-kw max. visual, 300-kw max. aural. Antenna: 2679-ft. above av. terrain, 250-ft. above ground, 5922-ft. above sea level.

Latitude	36°	17'	12"
Longitude	118°	50'	20"

Holds CP for change to 3240-kw max. visual, 2571-ft. above av. terrain, 450-ft. above ground, 8336-ft. above sea level; lat. 36° 40' 02", long. 118° 52' 42", transmitter Big Baldy Ridge, Sequoia National Forest, Tulare County. BMPCT-891114KE.

Transmitter: 10-mi. N of Springvale, CA, Blue Ridge, Sequoia National Forest.

Multichannel TV Sound: Stereo only.

Satellite Earth Stations: Scientific-Atlanta, 7-meter C-band; Chapparal, 3.7-meter C-band Ku-band.

News Service: UPI.

Ownership: Pappas Telecasting Companies (Group Owner).

Began Operation: October 11, 1971. Sale to present owner approved by FCC May 31, 1978.

Represented (sales): TeleRep Inc.

Represented (legal): Fletcher, Heald & Hildreth.

Represented (engineering): Cecil Lynch; Smith & Powstenko.

Personnel:
Harry J. Pappas, President.
LeBon G. Abercrombie, Vice President & General Manager.
Lise Markham, Vice President & Station Manager.
Dennis J. Davis, Vice President & Chief Financial Officer.
Dale Kelly, Vice President & Director of Engineering.
Debbie Sweeney, Program Manager.
Charles Pfaff, Local Marketing Manager.
Chase Ballou, National Marketing Manager.
Nancy Elfert, Traffic Manager.
Bill Rice, News Director.
Jeff Jordan, Chief Engineer.
Linda Anderson, Film/Shipping Director.
Janet Williams, Credit Manager.
George Riddell, Creative Services Director.

Rates: On request.

City of License: Visalia. **ADI:** Fresno-Visalia. **Rank:** 59.

Total Households: ©MSI Consumer Market Data as of 1/1/91. TV Homes, TV% and Circulation ©1991 Arbitron. County coverage based on Arbitron study.

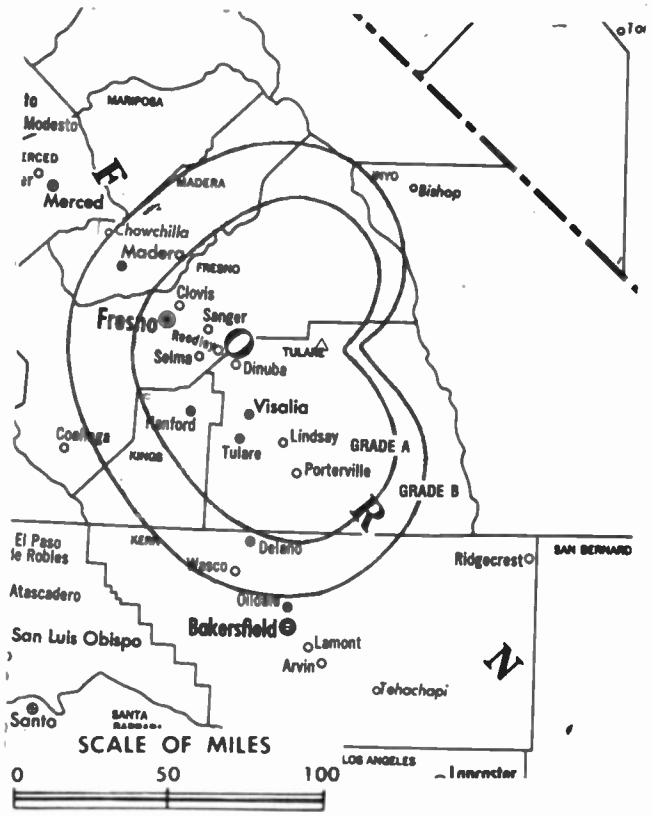

KMPH BMPCT-891114KE Granted 3/29/90 © American Map Corp., No. 14244

Net Weekly Circulation	State County	Total Households	TV Households	%
	CALIFORNIA			
50% & Over	Fresno	227,000	218,700	96
	Kings	28,300	27,000	95
	Madera	28,300	27,000	96
	Tulare	101,500	97,400	96
	CALIFORNIA			
Between 25-49%	Kern West	159,300	153,900	97
	Mariposa	6,100	5,700	93
	Merced	59,200	56,900	96
Station Totals		**609,700**	**586,600**	**96**
Net Weekly Circulation (1991)				**396,900**
Average Daily Circulation (1991)				**200,300**

NEED BROADCAST TV OR CABLE TV DATA FROM THE FACTBOOK ON TAPE OR DISKETTE? NEED CUSTOMIZED REPORTS?

Call Warren Publishing's
Market Research & Data Sales Dept. **202-872-9200**

KABC-TV

Ch. 7

Network Service: ABC.

Licensee: Capital Cities/ABC Inc.

Studio: 4151 Prospect Ave., Hollywood, CA 90027.

Telephone: 213-557-7777. **TWX:** 213-666-1240.

Technical Facilities: Channel No. 7 (174-180 MHz). Authorized power: 141.25-kw visual, 28.9-kw aural. Antenna: 3210-ft. above av. terrain, 470-ft. above ground, 6176-ft. above sea level.

Latitude	34°	13'	37"
Longitude	118°	03'	58"

Transmitter: Mount Wilson.

Multichannel TV Sound: Stereo only.

Satellite Earth Stations: Transmit/receive Andrew, 9.3-meter C-band; Andrew, 5.6-meter Ku-band.

AM Affiliate: KABC, 5-kw, 790 kHz.

FM Affiliate: KLOS, 20-kw, 95.5 MHz (No. 238), 196-ft.

News Services: AP, CNS, UPI.

Ownership: Capital Cities/ABC Inc. (Group Owner).

Began Operation: September 16, 1949 as KECA-TV.

Represented (sales): Capital Cities/ABC National TV Sales.

Personnel:
Terry Crofoot, President & General Manager.
John Riedl, General Sales Manager.
Dennis McCauley, Sales Manager.
Bruce Roberts, Sales Manager.
Steve Schaeffer, Sales Service Manager.
Vic Heman, Program Director.
Roger Bell, News Director.
Steve Pair, Chief Engineer.
Randy Hooper, Director, Network Operations.
Rick Swanson, Director of Creative Services.
Andres Chavez, Film Director.
Bill Johnson, Research Director.
Bruce Gordon, Director of Finance & Administration.

Rates: On request.

NETWORK BASE HOURLY RATE: $5100.

City of License: Los Angeles. **ADI:** Los Angeles. **Rank:** 2.

Total Households: ©MSI Consumer Market Data as of 1/1/91. TV Homes, TV% and Circulation ©1991 Arbitron. County coverage based on Arbitron study.

KABC-TV BPCT—830817KF Granted 12/5/83 ©American Map Corp., No. 14244

Net Weekly Circulation	State County	Total Households	TV Households Households	TV Households %
	CALIFORNIA			
50% & Over	Inyo	7,800	7,000	90
	Kern East	31,800	30,700	96
	Los Angeles	3,238,000	3,150,900	97
	Orange	830,500	816,000	98
	Riverside West	304,500	293,200	96
	San Bernardino	488,100	472,800	97
	Ventura	222,800	217,500	98
	CALIFORNIA			
Between 25-49%	Riverside Central	72,700	70,000	96
	Santa Barbara North	61,000	58,600	96
	Santa Barbara South	72,400	69,700	96
	CALIFORNIA			
Between 5-24%	Kern West	159,300	153,900	97
	San Luis Obispo	81,800	78,300	96
Station Totals		**5,570,700**	**5,418,600**	**97**
Net Weekly Circulation (1991)				**4,192,300**
Average Daily Circulation (1991)				**2,193,900**

California—Los Angeles

KCAL

Ch. 9

Network Service: None, independent.

Licensee: KCAL, 5515 Melrose Ave., Hollywood, CA 90038.

Studio: 5515 Melrose Ave., Hollywood, CA 90038.

Telephone: 213-467-9999. **TWX:** 910-321-2345. **Fax:** 213-460-6265.

Technical Facilities: Channel No. 9 (186-192 MHz). Authorized power: 141-kw visual, 28.2-kw aural. Antenna: Circularly polarized, 3180-ft. above av. terrain, 464-ft. above ground, 6176-ft. above sea level.

Latitude	34°	13'	38"
Longitude	118°	04'	00"

Transmitter: Mount Wilson.

Multichannel TV Sound: Stereo and separate audio program.

Satellite Earth Stations: Transmit/receive Harris, 6.1-meter Ku-band; Harris, 6.1-meter C-band; Microwave General, 6.1-meter C-band; Vertex, 4.5-meter Ku-band; Harris, M/A-Com receivers.

SNG Mobile Dish: Andrew, 2.6-meter Ku-band.

News Services: AP, CNS, UPI.

Ownership: The Walt Disney Co.

Began Operation: August 25, 1948 as KFI-TV. Present owner purchased from RKO General & Fidelity Television following Fidelity challenge to license renewal. On July 20, 1988 FCC approved dismissal of RKO application for license renewal, grant of Fidelity Television Inc.'s application and subsequent transfer of station to The Walt Disney Co. (**Television Digest,** Vol. 25:45; 26:48; 27:5, 11, 36; 28:30). Sold to RKO General Aug. 1951 (Vol. 7:23, 32, 36).

Represented (sales): Blair Television.

Represented (legal): Wiley, Rein & Fielding.

Personnel:
David J. Woodcock, President & General Manager.
Janet Schoff, Vice President & General Sales Manager.
Marshall Hites, Vice President, Advertising & Marketing.
Ray Blanco, Director of Public Affairs.
Matthew Cooperstein, Director of Programming.
Rick Hinds, Local Sales Manager.
John Smart, Local Sales Manager.
Joe Cartwright, National Sales Manager.
Chris Winners, Controller.
Cal Brady, Production Manager.
Thomas L. Mann, Director of Engineering.
Bob Henry, News Director.
Neil Mazur, News Operations Manager.
Sandra Ortiz, General Counsel.
Barbara Massey, Videotape Operations Manager.

Rates: On request.

City of License: Los Angeles. **ADI:** Los Angeles. **Rank:** 2.

Total Households: ©MSI Consumer Market Data as of 1/1/91. TV Homes, TV% and Circulation ©1991 Arbitron. County coverage based on Arbitron study.

KCAL BMPCT-830909KI Granted 11/23/83

© American Map Corp., No. 14244

Net Weekly Circulation	State County	Total Households	TV Households Households	TV Households %
	CALIFORNIA			
50% & Over	Inyo	7,800	7,000	90
	Los Angeles	3,238,000	3,150,900	97
	Orange	830,500	816,000	98
	Riverside West	304,500	293,200	96
	San Bernardino	488,100	472,800	97
	Ventura	222,800	217,500	98
	ARIZONA			
Between 25-49%	Yuma	35,200	33,400	95
	CALIFORNIA			
	Imperial	35,400	33,000	93
	Kern East	31,800	30,700	96
	Riverside Central	72,700	70,000	96
	Riverside East	8,000	7,700	96
	San Luis Obispo	81,800	78,300	96
	Santa Barbara North	61,000	58,600	96
	CALIFORNIA			
Between 5-24%	Kern West	159,300	153,900	97
	Tulare	101,500	97,400	96
	NEW MEXICO			
	Chaves	21,800	21,400	98
	Otero	18,200	17,800	98
Station Totals		**5,718,400**	**5,559,600**	**97**
Net Weekly Circulation (1991)				**3,035,600**
Average Daily Circulation (1991)				**1,217,500**

California—Los Angeles

KCBS-TV

Ch. 2

Network Service: CBS.

Licensee: CBS Inc., 6121 Sunset Blvd., Los Angeles, CA 90028.

Studio: 6121 Sunset Blvd., Los Angeles, CA 90028.

Telephone: 213-460-3000.

Technical Facilities: Channel No. 2 (54-60 MHz). Authorized power: 36.3-kw visual, 7.24-kw aural. Antenna: 3632-ft. above av. terrain, 934-ft. above ground, 6589-ft. above sea level.

Latitude	34°	13'	57"
Longitude	118°	04'	18"

Transmitter: 123 CBS Lane, Mount Wilson.

Multichannel TV Sound: Stereo and separate audio program.

AM Affiliate: KNX, 50-kw, 1070 kHz.

FM Affiliate: KCBS-FM, 54-kw, 93.1 MHz (No. 226), 3036-ft.

News Services: AP, CNS, UPI.

Ownership: CBS Inc. (Group Owner).

Began Operation: May 6, 1948 as KTSL. Sold to present owner December 1950 (*Television Digest*, Vol. 6:46, 52).

Represented (sales): CBS Television Stations National Sales.

Personnel:
Steve Gigliotti, Vice President & General Manager.
D'Artagnan Bebel, Director, Sales.
Jose Rios, Director, News.
Donna Bean, Director, Planning & Administration.
Jay Strong, Program Director.
Bob Davis, Director, Technical Operations.
Mary Hall, Director, Research.
Michael Sweeney, Director, Communications.
Carol Kinsey, Director, Press Information.

Rates: On request.

City of License: Los Angeles. **ADI:** Los Angeles. **Rank:** 2.

Total Households: ©MSI Consumer Market Data as of 1/1/91. TV Homes, TV% and Circulation ©1991 Arbitron. County coverage based on Arbitron study.

KCBS-TV BPCT—850919KW Granted 2/27/86

© American Map Corp., No. 14244

Net Weekly Circulation	State County	Total Households	TV Households	
			Households	%
	CALIFORNIA			
50% & Over	Inyo	7,800	7,000	90
	Kern East	31,800	30,700	96
	Los Angeles	3,238,000	3,150,900	97
	Orange	830,500	816,000	98
	Riverside Central	72,700	70,000	96
	Riverside West	304,500	293,200	96
	San Bernardino	488,100	472,800	97
	Ventura	222,800	217,500	98
	CALIFORNIA			
Between 25-49%	San Luis Obispo	81,800	78,300	96
	Santa Barbara North	61,000	58,600	96
	Santa Barbara South	72,400	69,700	96
	CALIFORNIA			
Between 5-24%	Kern West	159,300	153,900	97
Station Totals		**5,570,700**	**5,418,600**	**97**
Net Weekly Circulation (1991)				**4,020,300**
Average Daily Circulation (1991)				**2,001,900**

California—Los Angeles

KCOP

Ch. 13

Network Service: None, independent.

Licensee: KCOP Television Inc., 915 N. La Brea Ave., Hollywood, CA 90038.

Studio: 915 N. La Brea Ave., Hollywood, CA 90038.

Telephone: 213-851-1000. **TWX:** 910-321-4197. **Fax:** 213-850-6197.

Technical Facilities: Channel No. 13 (210-216 MHz). Authorized power: 162-kw visual, 32.4-kw aural. Antenna: 2953-ft. above av. terrain, 240-ft. above ground, 5920-ft. above sea level.

Latitude	34°	13'	42"
Longitude	118°	04'	02"

Transmitter: Mount Wilson.

Satellite Earth Stations: Radiation Systems, 5.5-meter Ku & C-band; Scientific-Atlanta, 10-meter C-band; Vertex, 4.7-meter Ku-band; Miralite, 3.7-meter C-band; Scientific-Atlanta, Standard Communications receivers.

SNG Mobile Dish: Radiation Systems, 2.4-meter Ku-band.

News Services: AP, CNN, UPI.

Ownership: Chris-Craft Industries Inc. (Group Owner).

Began Operation: September 17, 1948. Sale to Chris-Craft (formerly NAFI Corp.) by Bing Crosby, Kenyon Brown, George L. Coleman & Joseph A. Thomas approved Jan. 27, 1960 by FCC (**Television Digest**, Vol. 15:33, 36, 43; 16:5). Previous sale to Crosby et al. by Copley Press approved Dec. 11, 1957 (Vol. 13:16, 22, 34, 50). Copley acquired station, operating as KLAC-TV, from Mrs. Dorothy Schiff Sonneborn Dec. 23, 1953 (Vol. 9:49, 32).

Represented (sales): Katz Independent TV Sales.

Represented (legal): Wilmer, Cutler & Pickering.

Represented (engineering): Cohen, Dippell & Everist, P.C.

Personnel:
Bill Frank, President & General Manager.
Rick Feldman, Vice President & Station Manager.
Jill Kauffman, General Sales Manager.
Carol Myers Martz, Program Manager.
Jeff Wald, News Director.
Jeffrey Weiss, Local Sales Manager.
Robert Blagman, Local Sales Manager.
Yolanda O'Hern, National Sales Manager.
Joyce Inouye, Research Director.
Win Korabell, Director of Engineering.
Jane Clark, Business Manager.
Peter Schlesinger, Manager, Program Operations & New Development.
Gary Davis, Creative Services Manager.

Highest 30 Sec. Rate: $7500.

City of License: Los Angeles. **ADI:** Los Angeles. Rank: 2.

Total Households: ©MSI Consumer Market Data as of 1/1/91. TV Homes, TV% and Circulation ©1991 Arbitron. County coverage based on Arbitron study.

Net Weekly Circulation	State County	Total Households	TV Households Households	 %
	CALIFORNIA			
50% & Over	Kern East	31,800	30,700	96
	Los Angeles	3,238,000	3,150,900	97
	Orange	830,500	816,000	98
	Riverside West	304,500	293,200	96
	San Bernardino	488,100	472,800	97
	Ventura	222,800	217,500	98
	ARIZONA			
Between 25-49%	Yuma	35,200	33,400	95
	CALIFORNIA			
	Imperial	35,400	33,000	93
	Riverside Central	72,700	70,000	96
	San Diego	912,200	887,000	97
	Santa Barbara North	61,000	58,600	96
	Santa Barbara South	72,400	69,700	96
	NEW MEXICO			
	Otero	18,200	17,800	98
	CALIFORNIA			
Between 5-24%	Kern West	159,300	153,900	97
	San Luis Obispo	81,800	78,300	96
Station Totals		**6,563,900**	**6,382,800**	**97**
Net Weekly Circulation (1991)				**3,348,400**
Average Daily Circulation (1991)				**1,355,100**

KMEX-TV

Ch. 34

Network Service: Univision.

Licensee: Univision Station Group Inc., 6255 Sunset Blvd., 16th Floor, Hollywood, CA 90028.

Studio: 721 N. Bronson Ave., Hollywood, CA 90038.

Telephone: 213-466-3434. **Telex:** 10614712. **Fax:** 213-960-3364.

Technical Facilities: Channel No. 34 (590-596 MHz). Authorized power: 1950-kw max. & 200-kw horizontal visual, 195-kw max. & 20-kw horizontal aural. Antenna: 2940-ft. above av. terrain, 190-ft. above ground, 5896-ft. above sea level.

Latitude	34°	13'	35"
Longitude	118°	03'	56"

Transmitter: Mount Wilson.

Satellite Earth Stations: Transmit/receive Scientific-Atlanta, 10-meter C-band; Scientific-Atlanta, 7-meter C-band; Scientific-Atlanta, 4.5-meter Ku & C-band; Prodelin, 3.7-meter C-band; Scientific-Atlanta, Standard Components receivers.

News Services: CNS, AP.

Ownership: Univision Holdings Inc. (Group Owner).

Began Operation: September 30, 1962.

Represented (sales): Univision.

Represented (legal): Wiley, Rein & Fielding.

Represented (engineering): Jules Cohen & Associates, P.C.

Personnel:
Michael G. Martinez, General Manager.
Larry Gonzalez, Station Manager.
Martin Dugan, General Sales Manager.
Mayra Crespo, National Sales Manager.
Fernando Lopez, News Director.
Jorge Belon, Program Director.
Richard Morse, Chief Engineer.
Tom Siri, Controller.
Mario Proenza, Special Events Director.
Ivelisse Estrada, Director of Communication.
Maureen Schultz, Marketing Director.

Rates: On request.

City of License: Los Angeles. **ADI:** Los Angeles. **Rank:** 2.

Total Households: ©MSI Consumer Market Data as of 1/1/91. TV Homes, TV% and Circulation ©1991 Arbitron. County coverage based on Arbitron study.

Net Weekly Circulation	State County	Total Households	TV Households	
			Households	%
	CALIFORNIA			
Between 5-24%	Los Angeles	3,238,000	3,150,900	97
	Orange	830,500	816,000	98
	Riverside West	304,500	293,200	96
	Ventura	222,800	217,500	98
Station Totals		**4,595,800**	**4,477,600**	**97**
Net Weekly Circulation (1991)				**596,400**
Average Daily Circulation (1991)				**387,500**

KNBC-TV

Ch. 4

Network Service: NBC.

Licensee: NBC Subsidiary Inc. 3, 3000 W. Alameda Ave., Burbank, CA 91523.

Studio: 3000 W. Alameda Ave., Burbank, CA 91523.

Telephone: 818-840-4444. **TWX:** 910-498-2752. **Telex:** 67-7237.

Technical Facilities: Channel No. 4 (66-72 MHz). Authorized power: 44.7-kw visual, 8.94-kw aural. Antenna: Non-directional, eletronically tilted 2.5°, 3200-ft. above av. terrain, 496-ft. above ground, 6170-ft. above sea level.

Latitude	34°	13'	32"
Longitude	118°	03'	52"

Transmitter: Mount Wilson.

Multichannel TV Sound: Stereo only.

Satellite Earth Station: Transmit/receive 10-meter; Harris receivers.

News Services: AP, CNS, UPI.

Ownership: National Broadcasting Co. (Group Owner).

Began Operation: January 16, 1949.

Represented (sales): NBC TV Spot Sales.

Personnel:
John Rohrbeck, Vice President & General Manager.
James R. Sterling, Sales Director.
Tobie Pate, Director, Broadcasting, Promotion & Programming.
Reed Manville, Director, Finance & Administration.
Nancy Valenta, News Director.
Bill Johnston, Chief Engineer.

Rates: On request.

City of License: Los Angeles. **ADI:** Los Angeles. **Rank:** 2.

Total Households: ©MSI Consumer Market Data as of 1/1/91. TV Homes, TV% and Circulation ©1991 Arbitron. County coverage based on Arbitron study.

Net Weekly Circulation	State / County	Total Households	TV Households	%
	CALIFORNIA			
50% & Over	Inyo	7,800	7,000	90
	Kern East	31,800	30,700	96
	Los Angeles	3,238,000	3,150,900	97
	Orange	830,500	816,000	98
	Riverside West	304,500	293,200	96
	San Bernardino	488,100	472,800	97
	Santa Barbara South	72,400	69,700	96
	Ventura	222,800	217,500	98

KNBC-TV BRCT—81 Granted 3/15/63

© American Map Corp., No. 14244

Net Weekly Circulation	State / County	Total Households	TV Households	%
	CALIFORNIA			
Between 25-49%	Riverside Central	72,700	70,000	96
	Santa Barbara North	61,000	58,600	96
	CALIFORNIA			
Between 5-24%	Kern West	159,300	153,900	97
	San Diego	912,200	887,000	97
Station Totals		**6,401,100**	**6,227,300**	**97**
Net Weekly Circulation (1991)				**4,108,800**
Average Daily Circulation (1991)				**2,147,300**

There is no more visible place for your advertising message than the pages of the
Television & Cable Factbook

KTLA

Ch. 5

Network Service: None, independent.

Licensee: KTLA Inc., Box 500, Los Angeles, CA 90078.

Studio: 5800 Sunset Blvd., Los Angeles, CA 90028.

Telephone: 213-460-5500. **TWX:** 910-321-2417. **Fax:** 213-460-5952.

Technical Facilities: Channel No. 5 (76-82 MHz). Authorized power: 44.7-kw visual, 8.32-kw aural. Antenna: 3205-ft. above av. terrain, 433-ft. above ground, 6157-ft. above sea level.

Latitude	34°	13'	34"
Longitude	118°	03'	54"

Transmitter: Mount Wilson.

Multichannel TV Sound: Stereo and separate audio program.

Satellite Earth Stations: Transmit/receive Satcom Technologies, 5-meter C-band; Scientific-Atlanta, 10-meter C-band; Scientific-Atlanta, 7-meter Ku-band; Vertex, 4.5-meter C-band; M/A-Com, Scientific-Atlanta receivers.

News Services: AP, CNN, CNN Headline News, CNS, INDX, UPI.

Ownership: Tribune Broadcasting Co. (Group Owner).

Began Operation: January 22, 1947. Sale to present owner by KKR Assoc., et al., approved by FCC Oct. 4, 1985 (**Television Digest**, Vol. 25:20, 24, 40, 51). Previous sale approved by FCC March 28, 1983 (Vol. 22:44). Sale to Gene Autry & The Signal Cos. by Paramount Television Productions approved May 13, 1964 by FCC (Vol. 3:44; 4:20).

Represented (sales): TeleRep Inc.

Represented (legal): Sidley & Austin.

Represented (engineering): Hammett & Edison Inc.

Personnel:
Steven A. Bell, Senior Vice President & General Manager.
Peter Walker, Vice President & Station Manager.
Tom Arnost, General Sales Manager.
Roger Pellegrino, Local Sales Manager.
Betty Ellen Berlamino, Local Sales Manager.
Steve Berman, National Sales Manager.
Virginia Hunt, Director of Finance & Administration.
Rozanne McMillan, Director of Research.
Ira Goldstone, Director of Engineering.
Nicholas van Hoogstraten, Director of Advertising.
Joe Quasarano, Director of Production/Sports.
Brenda Young, Director of Business Affairs/Legal Counsel.
Warren Cereghino, News Director.
Ed Harrison, Publicity Director.
Mark Pinto, Senior National Sales Coordinator.
Mark Sonnenberg, Program Director.
Leonidia Gonsalves, Promotion Director.

Rates: On request.

City of License: Los Angeles. **ADI:** Los Angeles. **Rank:** 2.

Total Households: ©MSI Consumer Market Data as of 1/1/91. TV Homes, TV% and Circulation ©1991 Arbitron. County coverage based on Arbitron study.

Net Weekly Circulation	State County	Total Households	TV Households	%
	CALIFORNIA			
50% & Over	Inyo	7,800	7,000	90
	Kern East	31,800	30,700	96
	Los Angeles	3,238,000	3,150,900	97
	Orange	830,500	816,000	98
	Riverside West	304,500	293,200	96
	San Bernardino	488,100	472,800	97
	Santa Barbara South	72,400	69,700	96
	Ventura	222,800	217,500	98

KTLA BMPCT—880226KG Granted 5/9/88

© American Map Corp., No. 14244

Net Weekly Circulation	State County	Total Households	TV Households	%
	CALIFORNIA			
Between 25-49%	Imperial	35,400	33,000	93
	Kern West	159,300	153,900	97
	Riverside Central	72,700	70,000	96
	Riverside East	8,000	7,700	96
	San Diego	912,200	887,000	97
	San Luis Obispo	81,800	78,300	96
	Santa Barbara North	61,000	58,600	96
	MINNESOTA			
	Wilkin	2,800	2,800	100
	NEW MEXICO			
	Chaves	21,800	21,400	98
	Eddy	18,800	18,400	98
	Lea South	2,300	2,100	93
	ARKANSAS			
Between 5-24%	Hempstead	8,500	8,300	98
	Howard	5,100	5,000	98
	Lafayette	3,500	3,400	97
	Little River	5,100	5,000	98
	Miller	14,500	14,300	99
	Sevier	5,500	5,400	98
	ARIZONA			
	Cochise	37,200	36,000	97
	Coconino	31,400	29,300	93
	Yuma	35,200	33,400	95
	CALIFORNIA			
	Modoc	3,600	3,300	92
	Mono	4,100	3,600	87
	Tulare	101,500	97,400	96

(Continued on page A-176)

Station Totals	**7,655,900**	**7,451,200**	**97**
Net Weekly Circulation (1991)			**3,714,400**
Average Daily Circulation (1991)			**1,506,900**

California—Los Angeles

KTTV

Ch. 11

Network Service: Fox.

Licensee: Fox Television Stations Inc., 5746 Sunset Blvd., Los Angeles, CA 90028.

Studio: 5746 Sunset Blvd., Los Angeles, CA 90028.

Telephone: 213-856-1000. **TWX:** 910-321-4222. **Fax:** 213-856-1230.

Technical Facilities: Channel No. 11 (198-204 MHz). Authorized power: 166-kw visual, 20-kw aural. Antenna: 2940-ft. above av. terrain, 237-ft. above ground, 5907-ft. above sea level.

Latitude	34°	13'	29.00"
Longitude	118°	03'	47.10"

Transmitter: Mount Wilson.

Multichannel TV Sound: Stereo and separate audio program.

Satellite Earth Stations: Transmit/receive Harris, 9-meter C-band; Harris, 6-meter C-band; RCA, 4-meter Ku-band; DX Engineering, Harris, M/A-Com receivers.

SNG Mobile Dish: Midwest MCL, 2.6-meter Ku-band.

News Services: AP, CNN, CNS.

Ownership: Fox Television Stations Inc. (Group Owner).

Began Operation: January 7, 1949. Sale to present owner by Metromedia approved by FCC Nov. 14, 1985. Sale to Metromedia by **Los Angeles Times** and **Mirror** approved May 28, 1963 (**Television Digest**, Vol. 3:3, 22).

Represented (sales): Petry Television Inc.

Personnel:
Mitchell Stern, Vice President & Station Manager.
John McCormick, Vice President & General Sales Manager.
Donald Tillman, Vice President & Director of Programming & Production.
Robert W. Kirk, Vice President, Finance & Administration.
Will Dishong, Vice President, Broadcast Operations.
Jill Tsukamoto, Publicity Manager.
Peter Martin, Director of Promotion & Creative Services.
Diana Vargas, Local Sales Manager.
Andrea Stoltzman, Local Sales Manager.
Greg Bilte, National Sales Manager.
Leo Greene, News Director.
Raymond Green, Executive Producer.
Charles E. Ammann, Director of Engineering.
Socorro Swan, Director, Community Affairs.

Rates: On request.

City of License: Los Angeles. **ADI:** Los Angeles. **Rank:** 2.

Total Households: ©MSI Consumer Market Data as of 1/1/91. TV Homes, TV% and Circulation ©1991 Arbitron. County coverage based on Arbitron study.

Net Weekly Circulation	State County	Total Households	TV Households	%
	CALIFORNIA			
50% & Over	Inyo	7,800	7,000	90
	Kern East	31,800	30,700	96
	Los Angeles	3,238,000	3,150,900	97
	Orange	830,500	816,000	98
	Riverside Central	72,700	70,000	96
	Riverside West	304,500	293,200	96
	San Bernardino	488,100	472,800	97
	Santa Barbara North	61,000	58,600	96
	Santa Barbara South	72,400	69,700	96
	Ventura	222,800	217,500	98

KTTV BPCT-1756 Granted 9/3/53

© American Map Corp., 14244

Net Weekly Circulation	State County	Total Households	TV Households	%
	ARIZONA			
Between 25-49%	Cochise	37,200	36,000	97
	Santa Cruz	9,200	8,900	97
	Yuma	35,200	33,400	95
	CALIFORNIA			
	Imperial	35,400	33,000	93
	Kern West	159,300	153,900	97
	Riverside East	8,000	7,700	96
	San Luis Obispo	81,800	78,300	96
	NEW MEXICO			
	Chaves	21,800	21,400	98
	Luna	6,600	6,400	97
	ARIZONA			
Between 5-24%	Coconino	31,400	29,300	93
	Pima	269,100	264,200	98
	CALIFORNIA			
	San Diego	912,200	887,000	97
	Tulare	101,500	97,400	96
	NEW MEXICO			
	Dona Ana	47,200	45,800	97
	TEXAS			
	El Paso	181,900	180,500	99
Station Totals		7,267,400	7,069,600	97
Net Weekly Circulation (1991)				3,878,400
Average Daily Circulation (1991)				1,545,000

THIS DATA IS AVAILABLE ON TAPE OR DISKETTE FOR USE ON YOUR OWN COMPUTER OR AS CUSTOMIZED REPORTS

Call Lynn Levine
202-872-9200

KWHY-TV

Ch. 22

Network Service: None, independent.

Licensee: Harriscope of Los Angeles Inc., 10920 Wilshire Blvd., Suite 1420, Los Angeles, CA 90024.

Studio: 5545 Sunset Blvd., Los Angeles, CA 90028.

Telephone: 213-466-5441. Fax: 213-466-3613.

Technical Facilities: Channel No. 22 (518-524 MHz). Authorized power: 2570-kw max. & 1726-kw horizontal visual, 257-kw aural. Antenna: 2917-ft. above av. terrain, 212-ft. above ground, 5903-ft. above sea level.

Latitude	34°	13'	36"
Longitude	118°	03'	59"

Transmitter: Video Rd., Mount Wilson.

Satellite Earth Station: Comtech, 5-meter Ku & C-band; Omni receivers.

News Services: AP, CNS, Reuters.

Ownership: Harriscope Corporation (Group Owner).

Began Operation: March 25, 1963 but left the air March 9, 1964 (**Television Digest**, Vol. 4:11). Sale by Central Broadcasting Corp. approved July 29, 1964 by FCC (Vol. 4:11, 31). Resumed operation May 2, 1965 (Vol. 5:20). Subscription TV began July 23, 1978. Sale to present owners by Coast TV Bcstg. approved Nov. 20, 1981.

Represented (legal): Cohn & Marks.

Represented (engineering): Hammett & Edison Inc.

Personnel:
Burt I. Harris Jr., President.
Burt I. Harris, Chief Executive Officer.
Dick Jolliffe, General Manager.
Carlos M. Echerri, Controller.
Amy Gwin, News Director.
Betsy Gamba, Production Manager.
Eugene A. Harris, Chief Engineer, Transmitter.
David J. Zulli, Chief Engineer, Studio.
David Bergen, Operations Manager.
Linda Miller, Marketing & Promotion Director.
Eduardo Dominguez, Executive Director, Community Affairs.

Highest 30 Sec. Rate: $1000.

City of License: Los Angeles. **ADI:** Los Angeles. **Rank:** 2.

Total Households: ©MSI Consumer Market Data as of 1/1/91. TV Homes, TV% and Circulation ©1991 Arbitron. County coverage based on Arbitron study.

Net Weekly Circulation	State County	Total Households	TV Households	TV Households %
	CALIFORNIA			
Between 5-24%	Los Angeles	3,238,000	3,150,900	97
	Riverside West	304,500	293,200	96
Station Totals		**3,542,500**	**3,444,100**	**97**
Net Weekly Circulation (1991)				**383,900**
Average Daily Circulation (1991)				**167,400**

California—Corona-Los Angeles

KVEA

Ch. 52

Network Service: Telemundo.

Licensee: Estrella License Corp., 1130A Air Way, Sales & Administration Bldg., Glendale, CA 91201.

Studio: 1139 Grand Central Ave., Glendale, CA 91201.

Telephone: 818-502-5700. **Fax:** 818-502-0029.

Technical Facilities: Channel No. 52 (698-704 MHz). Authorized power: 2630-kw max. & 1320-kw horizontal visual, 261-kw max. & 132-kw horizontal aural. Antenna: 2890-ft. above av. terrain, 199-ft. above ground, 5856-ft. above sea level.

Latitude	34°	13'	27"
Longitude	118°	03'	45"

Transmitter: Mount Wilson.

Satellite Earth Station: Vertex, 6.1-meter C-band; Miralite, 3.7-meter Ku & C-band; Miralite, 2.4-meter Ku-band; DX Engineering, Harris, M/A-Com receivers.

News Services: AP, CNN, CNS, Imevision, UPI.

Ownership: Telemundo Group (Group Owner).

Began Operation: June 29, 1966. Sale to present owner by Oak Industries approved by FCC July 17, 1985 (**Television Digest**, Vol. 25:7, 21). Sale of 50% to Oak Industries by A. Jerrold Perenchio approved April 15, 1983. Sale to Oak & Perenchio by Kaiser Bcstg. Corp. approved by FFC Aug. 24, 1976. Began subscription television April 1, 1977 (Vol. 17:15). Began Spanish language broadcasting Sept. 8, 1980.

Represented (sales): Telemundo TV Group.

Represented (legal): Hogan & Hartson.

Personnel:
Augustine Martinez, Vice President & General Manager.
Steven Mandala, General Sales Manager.
Arturo Riera, Local Sales Manager.
Michael Dorsey, Director of Engineering.
Karen Harmon, Controller.
Julio Lucero, Director of Retail Sales.
Michael Newcomb, Production Director.

Highest 30 Sec. Rate: $1500.

KVEA BPCT—4960 Granted 11/19/76

© American Map Corp., No. 14244

City of License: Corona. **ADI:** Los Angeles. **Rank:** 2.

Total Households: ©MSI Consumer Market Data as of 1/1/91. TV Homes, TV% and Circulation ©1991 Arbitron. County coverage based on Arbitron study.

Net Weekly Circulation	State County	Total Households	TV Households	TV Households %
	CALIFORNIA			
Between 5-24%	Los Angeles	3,238,000	3,150,900	97
Station Totals		**3,238,000**	**3,150,900**	**97**
Net Weekly Circulation (1991)				**439,400**
Average Daily Circulation (1991)				**250,800**

KAGL

Ch. 30

Network Service: None, independent.

Grantee: Angeles Broadcasting Network, 318 Mira Loma Ave., Glendale, CA 91204.

Studio: 318 Mira Loma Ave., Glendale, CA 91204.

Telephones: 714-381-1724; 818-500-0001. **Fax:** 818-500-7493.

Technical Facilities: Channel No. 30 (566-572 MHz). Authorized power: 1120-kw max. & 30-kw horizontal visual, 112-kw max. & 3.33-kw horizontal aural. Antenna: 2340-ft. above av. terrain, 143-ft. above ground, 5399-ft. above sea level.

Latitude	34°	11'	15"
Longitude	117°	41'	58"

Transmitter: Sunset Ridge, 5.5-mi. N of Claremont.

Satellite Earth Station: Harris, 10-meter Ku-band.

Ownership: Angeles Broadcasting Network.

Began Operation: January 20, 1985.

Represented (legal): Cohen & Berfield, P.C.

Represented (engineering): W. Bernard Marston.

Personnel:
Glen A. Chambers, President & General Manager.
Kevin Jones, News & Production Director.
Ronna Scott, Program Director & General Sales Manager.
Lee McAliley, Promotion Director.
Jon Palmer, Chief Engineer.

Highest 30 Sec. Rate: $500.

NETWORK BASE HOURLY RATE: $2500.

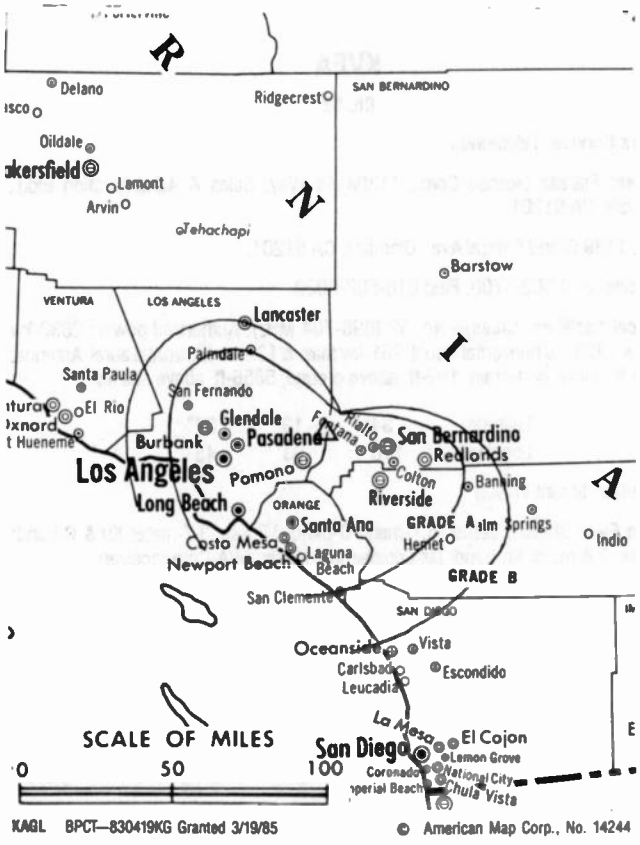

Arbitron Data: Not available.

City of License: San Bernardino. **ADI:** Los Angeles. **Rank:** 2.

KRCA

Ch. 62

Network Service: None, independent.

Licensee: Fouce Amusement Enterprises Inc., 1813 Victory Place, Burbank, CA 91504.

Studio: 1813 Victory Place, Burbank, CA 91504.

Telephone: 818-563-5722. **Fax:** 818-972-2694.

Technical Facilities: Channel No. 62 (758-764 MHz). Authorized power: 3720-kw max. visual. Antenna: 2372-ft. above av. terrain, 167-ft. above ground, 5525-ft. above sea level.

Latitude	34°	11'	16"
Longitude	117°	41'	55"

Transmitter: Sunset Ridge electronics site, Los Angeles County.

Ownership: Fouce Amusement Enterprises Inc.

Began Operation: December 17, 1988. Sale to present owner approved by FCC March 23, 1990.

Represented (legal): Crowell & Moring.

Represented (engineering): Hammett & Edison Inc.

Personnel:
Stephen Fouce, President.
Massoud Salarvand, Vice President & General Manager.
David Graham, Chief Engineer.
Kim St. Dennis, Operations Manager.

Highest 30 Sec. Rate: $250.

Arbitron Data: Not available.

City of License: Riverside. **ADI:** Los Angeles. **Rank:** 2.

KSCI

Ch. 18

Network Service: None, independent.

Licensee: KSLS Inc., 12401 W. Olympic Blvd., Los Angeles, CA 90064.

Studio: 12401 W. Olympic Blvd., Los Angeles, CA 90064.

Telephone: 213-478-1818. **Fax:** 213-479-8118.

Technical Facilities: Channel No. 18 (494-500 MHz). Authorized power: 347-kw visual, 34.7-kw aural. Antenna: 2380-ft. above av. terrain, 144-ft. above ground, 5573-ft. above sea level.

Latitude	34°	11'	15.00"
Longitude	117°	41'	53.50"

Transmitter: Sunset Ridge, 5-mi. NE of Claremont.

Satellite Earth Stations: Paraclipse, 3.8-meter C-band; Miralite, 3.7-meter C-band; Scientific-Atlanta, 4.5-meter Ku-band; Standard Communications receivers.

News Service: INDX.

Ownership: Intercontinental TV Group Inc. (Group Owner).

Began Operation: June 30, 1977. Sale to present owner by World Plan Executive Council approved by FCC Dec. 19, 1986 (**Television Digest**, Vol. 26:45).

Represented (sales): Asian Television Sales.

Represented (legal): Leventhal, Senter & Lerman.

Personnel:
Ray Beindorf, President.
Rosemary Danon, General Manager.
Dorothy Marsh, Station Manager.
Karen Garces, Sales Manager.
Richard Millet, Operations Manager.
John A. Kojima, Director of Finance.
Maria Ruiz, Traffic Manager.
Bill Welty, Director of Engineering.
Joseph Jinn, Chinese News Director.

Robin Thornton, Promotions.
Al Footnick, Production Manager.
Martie Quan, Media Relations Manager.

Highest 30 Sec. Rate: $300.

Arbitron Data: Not available.

City of License: San Bernardino. **ADI:** Los Angeles. **Rank:** 2.

KTBN-TV

Ch. 40

Network Service: Trinity Bcstg. Network.

Licensee: Trinity Bcstg. Network Inc., Box A, Santa Ana, CA 92711.

Studio: 2442 Michelle Rd., Tustin, CA 92680.

Telephone: 714-832-2950.

Technical Facilities: Channel No. 40 (626-632 MHz). Authorized power: 622-kw max. & 260-kw horizontal visual, 123-kw max. & 52-kw horizontal aural. Antenna: 2890-ft. above av. terrain, 200-ft. above ground, 5863-ft. above sea level.

Latitude	34°	13'	27"
Longitude	118°	03'	44"

Transmitter: Mount Wilson.

Satellite Earth Stations: Transmit/receive Scientific-Atlanta, 10-meter C-band; Scientific-Atlanta, 7-meter C-band; Scientific-Atlanta, 7-meter Ku-band; Scientific-Atlanta receivers.

SNG Mobile Dish: Midwest, 2.6-meter Ku-band.

Ownership: Trinity Broadcasting Network Inc. (Group Owner).

Began Operation: January 5, 1967. Sale to present owner by Angel Lerma approved by FCC Aug. 2, 1974.

Represented (legal): May & Dunne.

Represented (engineering): Smith & Powstenko.

Personnel:
Paul F. Crouch, President & Founder.
Ben Miller, Director of Engineering.
Lindie Youngman, Director of Programming.

Highest 30 Sec. Rate: $100.

City of License: Santa Ana. **ADI:** Los Angeles. **Rank:** 2.

Total Households: ©MSI Consumer Market Data as of 1/1/91. TV Homes, TV% and Circulation ©1991 Arbitron. County coverage based on Arbitron study.

Net Weekly Circulation	State County	Total Households	TV Households Households	 %
	OKLAHOMA			
Between 5-24%	Seminole	10,500	10,400	99
Station Totals		**10,500**	**10,400**	**99**
Net Weekly Circulation (1991)				**148,900**
Average Daily Circulation (1991)				**53,500**

KHSC

Ch. 46

Network Service: None, independent.

Licensee: Silver King Bcstg. of Southern California Inc., 3833 Ebony St., Ontario, CA 91761.

Studio: 3833 Ebony St., Ontario, CA 91761.

Telephone: 714-986-4503. **Fax:** 714-986-2143.

Technical Facilities: Channel No. 46 (662-668 MHz). Authorized power: 2450-kw max. visual, 372-kw max. aural. Antenna: Circularly polarized, 3040-ft. above av. terrain, 323-ft. above ground, 5995-ft. above sea level.

Latitude	34°	13'	37"
Longitude	118°	03'	58"

Transmitter: Video Rd., Mount Wilson.

Satellite Earth Stations: Transmit/receive Scientific-Atlanta, 10-meter C-band; Scientific-Atlanta receivers.

Ownership: HSN Communications Inc. (Group Owner).

Began Operation: July 1, 1972; left air Jan. 29, 1973. Resumed operation June 7, 1973; left air on unannounced date. Sale to De Rance Inc. & Santa Fe Communications approved by FCC May 25, 1982. Resumed operation April 21, 1984. Transfer of 35% to Santa Fe Communications by Richard C. Hernandez, et al., approved by FCC Feb. 26, 1985. Sale to present owner approved by FCC Oct. 30, 1986 (Television Digest, Vol. 26:39, 45, 49).

Represented (legal): Dow, Lohnes & Albertson.

Personnel:
Daniel E. Perkins, Station Manager.
Dr. Julio Brito, Chief Engineer.
Carol Robinson, Program Director.
Sheila Vitelle, Business Manager.

KHSC BPCT-861104KK Granted 1/16/87

© American Map Corp., No. 14244

Highest 30 Sec. Rate: $100.

Arbitron Data: Not available.

City of License: Ontario. **ADI:** Los Angeles. **Rank:** 2.

KADY-TV

Ch. 63

(Also operates satellite KADE, San Luis Obispo, CA)

Network Service: None, independent.

Licensee: Rikdis Bcstg. Co. L.P., 663 Maulhardt Ave., Oxnard, CA 93030.

Studio: 663 Maulhardt Ave., Oxnard, CA 93030.

Telephone: 805-983-0044. Fax: 805-485-6057.

Technical Facilities: Channel No. 63 (764-770 MHz). Authorized power: 1782-kw max. visual, 392-kw max. aural. Antenna: 1802-ft. above av. terrain, 396-ft. above ground, 2706-ft. above sea level.

Latitude	34°	19'	49"
Longitude	119°	01'	24"

Transmitter: South Mountain, 3-mi. SE of Santa Paula.

Multichannel TV Sound: Stereo and separate audio program.

Satellite Earth Stations: Miralite, 4.7-meter C-band; Miralite, 4.5-meter Ku-band; Miralite, 3.6-meter C-band; Miralite, RCA receivers.

Ownership: HBC Holdings Inc.

Began Operation: August 17, 1985. Sale to Rikdis Bcstg. approved by FCC Nov. 24, 1987. Sale to present owners approved by FCC Aug. 16, 1991.

Represented (legal): Patton Boggs & Blow.

Represented (engineering): Hammett & Edison Inc.

Personnel:
John Huddy, President & General Manager.
Ron Vandor, Station Manager.
Erica Huddy, Program Director.
Tom McMillan, National Sales Consultant.
Denise Bean White, Local Sales Manager.
Debby Bencomo, Business Manager.
Ben Hunley, Chief Engineer.
Will Givens, Promotion Director.

Highest 30 Sec. Rate: $250.

City of License: Oxnard. **ADI:** Santa Barbara-Santa Maria-San Luis Obispo. **Rank:** 112.

Total Households: ©MSI Consumer Market Data as of 1/1/91. TV Homes, TV% and Circulation ©1991 Arbitron. County coverage based on Arbitron study.

Net Weekly Circulation	State / County	Total Households	TV Households	TV Households %
	CALIFORNIA			
Between 25-49%	Santa Barbara South	72,400	69,700	96
	Ventura	222,800	217,500	98
	CALIFORNIA			
Between 5-24%	San Luis Obispo	81,800	78,300	96
Station Totals		**377,000**	**365,500**	**97**
Net Weekly Circulation (1991)				**100,300**
Average Daily Circulation (1991)				**29,500**

KESQ-TV

Ch. 42

(Also serves Hemet, Yucca Valley & Twentynine Palms Area)

Network Service: ABC.

Licensee: EGF Broadcast Corp.

Studio: 36-270 Plaza Dr., Cathedral City, CA 92234.

Mailing Address: Box 4200, Palm Springs, CA 92263.

Telephone: 619-328-8881. **Fax:** 619-321-8341.

Technical Facilities: Channel No. 42 (638-644 MHz). Authorized power: 316-kw max. & 158-kw horizontal visual, 22.9-kw aural. Antenna: 630-ft. above av. terrain, 89-ft. above ground, 1650-ft. above sea level.

Latitude	33°	51'	58"
Longitude	116°	26'	02"

Transmitter: Edom Hill.

Satellite Earth Station: Scientific-Atlanta, 7-meter; Scientific-Atlanta receivers.

News Services: ABC, AP.

Ownership: EGF Broadcast Corp.

Began Operation: October 5, 1968. Transfer of control to Esquire from receivers in bankruptcy approved by FCC June 30, 1978. Sale to Gulf Broadcast approved July 27, 1984 (**Television Digest**, Vol. 24:19). Sale to present owner approved Aug. 23, 1985.

Represented (sales): Katz Television.

Represented (legal): Arnold & Porter.

Personnel:
Scott Vaughan, General Manager.
Bill Evans, Local Sales Manager.
Mark Sayre, News Director.
Janet May, Program Director.
David Gray, Chief Engineer.
Stephanie Lawrence, Promotion & Creative Services Manager.
Richard Mechling, Business Manager.
Mike Salmen, Production Manager.
Wendy Degnan, Regional Sales Manager.

Highest 30 Sec. Rate: $600.

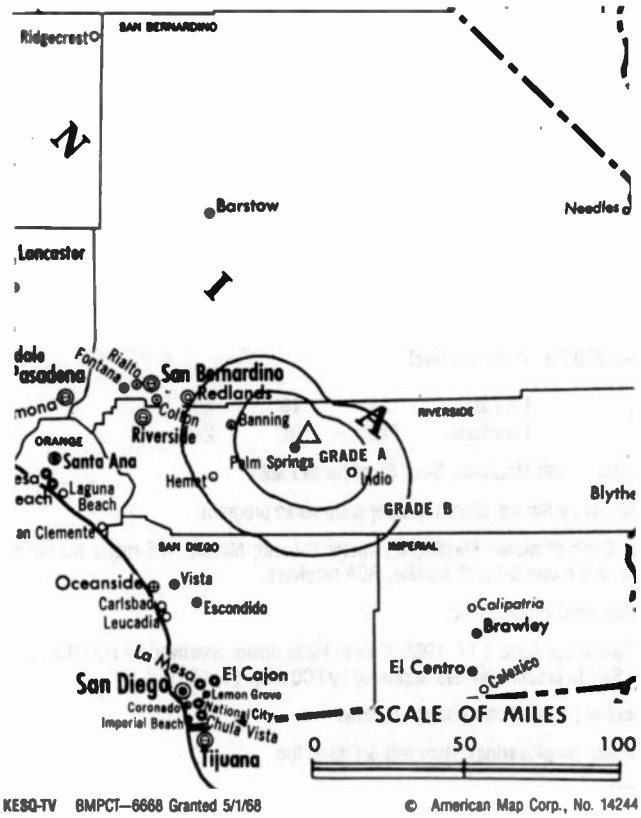

KESQ-TV BMPCT—6668 Granted 5/1/68 © American Map Corp., No. 14244

NETWORK BASE HOURLY RATE: $100.

City of License: Palm Springs. **ADI:** Palm Springs. **Rank:** 177.

Total Households: ©MSI Consumer Market Data as of 1/1/91. TV Homes, TV% and Circulation ©1991 Arbitron. County coverage based on Arbitron study.

Net Weekly Circulation	State County	Total Households	TV Households Households	TV Households %
	CALIFORNIA			
50% & Over	Riverside Central	72,700	70,000	96
Station Totals		**72,700**	**70,000**	**96**
Net Weekly Circulation (1991)				**67,000**
Average Daily Circulation (1991)				**38,400**

KMIR-TV

Ch. 36

Network Service: NBC.

Licensee: Desert Empire TV Corp., Box 1506, Palm Springs, CA 92263.

Studio: 72920 Park View Dr., Palm Desert, CA 92260.

Telephone: 619-568-3636. **Fax:** 619-568-1176.

Technical Facilities: Channel No. 36 (602-608 MHz). Authorized power: 490-kw max. visual. Antenna: 679-ft. above av. terrain, 102-ft. above ground, 1676-ft. above sea level.

Latitude	33°	52'	00"
Longitude	116°	25'	56"

Transmitter: 7-mi. ENE of center of Palm Springs.

Multichannel TV Sound: Stereo only.

Satellite Earth Stations: Harris, 7-meter Ku-band; Harris, 4.5-meter Ku-band; Harris, 4-meter Ku-band; DH Satellite, 4-meter C-band; Avcom, Agile, Harris, M/A-Com receivers.

News Service: UPI.

Ownership: Desert Empire TV Corp.

Began Operation: October 26, 1968.

Represented (sales): Seltel Inc.

Represented (legal): Koteen & Naftalin.

Represented (engineering): Jules Cohen & Associates, P.C.

Personnel:
John Conte, President & General Manager.
Harry Hein, General Sales Manager.
Dana Beards, News Director.
Pat Vanderhoeven, Program Director.
Jan Pearce, Chief Engineer.
Mark Sucher, Promotion Director.

Highest 30 Sec. Rate: $700.

NETWORK BASE HOURLY RATE: $150.

City of License: Palm Springs. **ADI:** Palm Springs. **Rank:** 177.

Total Households: ©MSI Consumer Market Data as of 1/1/91. TV Homes, TV% and Circulation ©1991 Arbitron. County coverage based on Arbitron study.

KMIR-TV BPCT-901012KF Granted 11/9/90 © American Map Corp., No. 14244

Net Weekly Circulation	State County	Total Households	TV Households	TV Households %
	CALIFORNIA			
50% & Over	Riverside Central	72,700	70,000	96
Station Totals		**72,700**	**70,000**	**96**
Net Weekly Circulation (1991)				**66,300**
Average Daily Circulation (1991)				**33,000**

Need Broadcast TV or Cable TV Mail Labels From the Factbook?

Call Warren Publishing Inc.'s
Market Research & Data Sales Dept.
202-872-9200

California—Paradise

KBCP

Ch. 30

(Satellite of KCSO, Modesto, CA)

Network Service: Univision.

Licensee: Sainte Ltd., Box 4159, Modesto, CA 95352-4159.

Studio: 2842 Iowa Ave., Modesto, CA 95351.

Telephone: 209-523-0777. Fax: 209-523-0898.

Technical Facilities: Channel No. 30 (566-572 MHz). Authorized power: 2510-kw max. visual. Antenna: Directional, 1444-ft. above av. terrain, 377-ft. above ground, 3917-ft. above sea level.

Latitude	39°	57'	45"
Longitude	121°	42'	40"

Transmitter: W side of Cohasset Rd., 1.1-mi. NE of Junction Vilas Rd., 20-mi. NE of Chico.

Ownership: Sainte Ltd. (Group Owner).

Began Operation: November 14, 1990.

Represented (legal): Fletcher, Heald & Hildreth.

Represented (engineering): Cecil Lynch.

Personnel:
Sharon Sepulveda, General Manager.
Sauri Castro, Program Director.

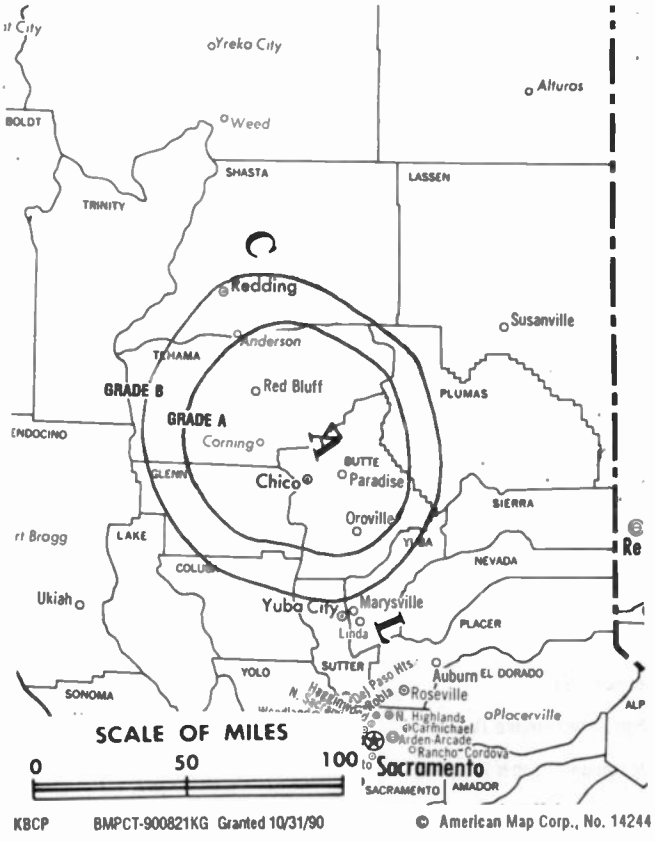

Arbitron Data: Not available.

City of License: Paradise. **ADI:** Chico-Redding. **Rank:** 139.

California—Redding-Chico

KRCR-TV

Ch. 7

(Operates satellites KAEF, Arcata-Eureka & KFWU, Fort Bragg, CA)

Network Service: ABC.

Licensee: California-Oregon Bcstg. Inc., Box 7R, Redding, CA 96099.

Studio: 755 Auditorium Dr., Redding, CA 96001.

Telephone: 916-243-7777. TWX: 916-243-6721. Fax: 916-243-0217.

Technical Facilities: Channel No. 7 (174-180 MHz). Authorized power: 115-kw visual, 22.4-kw aural. Antenna: 3620-ft. above av. terrain, 126-ft. above ground, 6335-ft. above sea level.

Latitude	40°	36'	10"
Longitude	122°	39'	00"

Transmitter: Mount Shasta-Bally, 13-mi. W of Redding.

Multichannel TV Sound: Stereo only.

Satellite Earth Stations: Andrew, 7.3-meter C-band; Paraclipse, 4.8-meter C-band; AFC 3.6-meter Ku-band; Paraclipse, 3.66-meter C-band; Avantek, Scientific-Atlanta, M/A-Com receivers.

News Services: Capitol News Service, Group W Newsfeed, UPI.

Ownership: California-Oregon Broadcasting Inc. (Group Owner).

Began Operation: August 1, 1956. Acquisition of positive control by California-Oregon Bcstg. approved by FCC Feb. 9, 1968. Previous sale to Sacramento Valley TV Inc. by George C. Fleharty, Carl R. McConnell and associates approved June 5, 1963 by FCC (Television Digest, Vol. 3:11, 23).

Represented (sales): Blair Television; Art Moore Inc. (regional).

Represented (legal): Reed, Smith, Shaw & McClay.

Represented (engineering): Lohnes & Culver.

Personnel:
William B. Smullin, Vice President & Director of Operations.
William Hall, General Manager.
Doreeta Domke, Vice President & Program/Operations Director.
Cal Hunter, News Director.
Dave Smith, Local Sales Manager.
Doug Bush, Chief Engineer.
Linda Arcuri, Promotion Director.

Highest 30 Sec. Rate: $500.

NETWORK BASE HOURLY RATE: $800.

City of License: Redding. **ADI:** Chico-Redding. **Rank:** 139.

Total Households: ©MSI Consumer Market Data as of 1/1/91. TV Homes, TV% and Circulation ©1991 Arbitron. County coverage based on Arbitron study.

Net Weekly Circulation	State County	Total Households	TV Households Households	TV Households %
	CALIFORNIA			
50% & Over	Butte	73,400	70,100	96
	Del Norte	8,000	7,500	94
	Glenn	8,800	8,500	97

KRCR-TV BMPCT—4100 Granted 8/22/56 © American Map Corp., No. 14244

Net Weekly Circulation	State County	Total Households	TV Households Households	TV Households %
50% & Over	Modoc	3,600	3,300	92
	Shasta	54,500	52,800	97
	Siskiyou	17,500	16,400	93
	Tehama	19,000	18,500	97
	Trinity	5,700	5,300	93
	CALIFORNIA			
Between 25-49%	Colusa	5,700	5,400	95
	Humboldt	47,100	45,200	96
	Lassen	8,300	7,800	94
	Plumas	8,600	8,000	93
	CALIFORNIA			
Between 5-24%	Mendocino	30,800	28,500	93
	Yuba	21,600	20,900	97
Station Totals		312,600	298,200	95
Net Weekly Circulation (1991)				166,600
Average Daily Circulation (1991)				93,900

NEED BROADCAST TV OR CABLE TV DATA FROM THE FACTBOOK ON TAPE OR DISKETTE? NEED CUSTOMIZED REPORTS?

Call Warren Publishing's Market Research & Data Sales Dept. **202-872-9200**

KCMY

Ch. 29

Network Service: Home Shopping Network.

Licensee: Ponce-Nicasio Bcstg. Ltd. Debtor-in-Possession, 1029 K St., Suite 23, Sacramento, CA 95814.

Telephone: 916-443-2929.

Technical Facilities: Channel No. 29 (560-566 MHz). Authorized power: 4570-kw max. visual. Antenna: 1053-ft. above av. terrain, 410-ft. above ground, 2339-ft. above sea level.

Latitude	38°	37'	49"
Longitude	120°	51'	20"

Transmitter: 6300 Crystal Blvd., Diamond Springs, CA 95619.

Ownership: Ponce-Nicasio Bcstg. L. P.

Began Operation: August 27, 1990.

Represented (legal): Covington & Burling.

Personnel:

Carmen Briggs, General Manager.

Terry Wood, Station Manager.

Highest 30 Sec. Rate: $25.

Arbitron Data: Not available.

City of License: Sacramento. **ADI:** Sacramento-Stockton. **Rank:** 21.

KCRA-TV

Ch. 3

Network Service: NBC.

Licensee: Kelly Broadcasting Co., 3 Television Circle, Sacramento, CA 95814-0794.

Studio: 3 Television Circle, Sacramento, CA 95814-0794.

Telephone: 916-444-7300. **TWX:** 910-367-3557. **Fax:** 916-325-3731.

Technical Facilities: Channel No. 3 (60-66 MHz). Authorized power: 100-kw visual, 10-kw aural. Antenna: Circularly polarized, 1940-ft. above av. terrain, 1951-ft. above ground, 1951-ft. above sea level.

Latitude	38°	15'	52"
Longitude	121°	29'	22"

Transmitter: 0.8-mi. S of Twin Cities Rd., adjacent to Snodgrass Slough, 2.2-mi. W of Hwy. 5.

Multichannel TV Sound: Stereo only.

Satellite Earth Stations: Scientific-Atlanta, 10-meter C-band; Superior, 6-meter C-band; AFC, 3-meter Ku-band; Harris, M/A-Com, Omni, Scientific-Atlanta receivers.

News Services: AP, CNN, NBC, NIWS, UPI.

Ownership: Kelly Broadcasting Co. (Group Owner).

Began Operation: September 3, 1955. Sale of 50% by Gerald Kenneth & Vernon Hansen to other 50% owners, Kellys, approved April 18, 1962 by FCC (Television Digest, Vol. 2:17).

Represented (sales): Blair Television.

Represented (legal): Koteen & Naftalin.

Represented (engineering): Jules Cohen & Associates.

Personnel:
Robert E. Kelly, Partner.
Jon S. Kelly, Partner.
John Kueneke, General Manager.
Ron Longinotti, General Sales Manager.
Greg Kelly, National Sales Manager.
Greg Moore, Regional Sales Manager.
Dorothy Lucas, Local Sales Manager.
Martin Doan, Production Manager.
Jerry Agresti, Chief Engineer.
Scott Nichols, Business Manager.
Walt Gray, Sports Director.
Bill Bauman, News Director.
Linda Bayley, Program Director.
Randy Hoffman, Creative Services Director.

Highest 30 Sec. Rate: $6500.

NETWORK BASE HOURLY RATE: $2450.

City of License: Sacramento. **ADI:** Sacramento-Stockton. **Rank:** 21.

Total Households: ©MSI Consumer Market Data as of 1/1/91. TV Homes, TV% and Circulation ©1991 Arbitron. County coverage based on Arbitron study.

Net Weekly Circulation	State / County	Total Households	TV Households	%
	CALIFORNIA			
50% & Over	Amador	11,600	11,100	95
	Butte	73,400	70,100	96
	Calaveras	13,500	12,900	96
	Colusa	5,700	5,400	95
	Contra Costa East	33,300	32,500	98
	El Dorado West	36,200	34,900	96
	Lake	23,800	22,100	93
	Nevada	32,200	30,400	95

KCRA-TV BMPCT—830929KE Granted 11/23/83 © American Map Corp., No. 14244

Net Weekly Circulation	State / County	Total Households	TV Households	%
50% & Over	Placer West	57,400	55,300	96
	Plumas	8,600	8,000	93
	Sacramento	404,600	393,800	97
	San Joaquin	167,100	160,200	96
	Sierra	1,500	1,400	93
	Solano East	69,000	67,400	98
	Stanislaus	126,000	120,200	95
	Sutter	23,600	22,900	97
	Tuolumne	17,400	16,500	95
	Yolo	51,600	49,700	96
	Yuba	21,600	20,900	97
	CALIFORNIA			
Between 25-49%	Contra Costa West	265,000	259,200	98
	El Dorado East	12,300	11,800	96
	Glenn	8,800	8,500	97
	Lassen	8,300	7,800	94
	Mariposa	6,100	5,700	93
	Mono	4,100	3,600	87
	Placer East	4,400	4,200	95
	CALIFORNIA			
Between 5-24%	Alpine	400	400	88
	Mendocino	30,800	28,500	93
	Merced	59,200	56,900	96
	Napa	41,700	40,300	97
	Solano West	45,100	44,100	98
	Sonoma	151,700	145,200	96
	Tehama	19,000	18,500	97
	NEVADA			
	Douglas	11,100	10,700	96
	Carson City	17,000	16,600	98
Station Totals		**1,863,100**	**1,797,700**	**96**
Net Weekly Circulation (1991)				**1,100,900**
Average Daily Circulation (1991)				**601,900**

KCSO

Ch. 19

(Also serves Sacramento & Stockton)

(Operates satellite KBCP, Paradise, CA)

Network Service: Univision.

Licensee: Sainte Ltd., Box 4159, Modesto, CA 95352-4159.

Studio: 2842 Iowa Ave., Modesto, CA 95351.

Mailing Address: Box 4159, Modesto, CA 95352-4159.

Telephone: 209-578-1900. **Telex:** 359498. **Fax:** 209-527-2129.

Technical Facilities: Channel No. 19 (500-506 MHz). Authorized power: 5000-kw max. visual, 500-kw max. aural. Antenna: 1877-ft. above av. terrain, 346-ft. above ground, 3086-ft. above sea level.

Latitude	38°	07'	08"
Longitude	120°	43'	21"

Requests CP for change to 1936-ft. above av. terrain, 1946-ft. above ground, 1946-ft. above sea level, lat. 38° 14' 20", long. 121° 28' 52", transmitter to N edge of Lauffer Rd., 25-mi. E of Mokelumne River, 2-mi. E of Walnut Grove. BPCT-900727KG.

Transmitter: Bear Mountain, approx. 5.8-mi. SW of San Andreas.

Satellite Earth Stations: M/A-Com, 5-meter C-band; AFC, 3.6-meter Ku-band; Scientific-Atlanta, 2.4-meter C-band; M/A-Com, Scientific-Atlanta receivers.

News Service: NCNS.

Ownership: Sainte Ltd. (Group Owner).

Began Operation: August 26, 1966.

Represented (sales): Univision.

Represented (legal): Fletcher, Heald & Hildreth.

Represented (engineering): Cecil Lynch.

Personnel:
Chester Smith, General Partner.
Naomi L. Smith, General Partner.
Sharon D. Sepulveda, General Manager.
Gregg A. Schafer, General Sales Manager.
Chuck Tifft, Chief Engineer.
Xochiti Arellano, News Director.
John Thomas, Promotion Director.
Christopher Holt, Program Director (English).
Bob Shehan, Program Director (Spanish).
Carolyn E. Bernal, Public Affairs Director.

Rates: On request.

City of License: Modesto. **ADI:** Sacramento-Stockton. **Rank:** 21.

Total Households: ©MSI Consumer Market Data as of 1/1/91. TV Homes, TV% and Circulation ©1991 Arbitron. County coverage based on Arbitron study.

Net Weekly Circulation	State County	Total Households	TV Households	
			Households	%
	CALIFORNIA			
Between 5-24%	San Joaquin	167,100	160,200	96
	Tuolumne	17,400	16,500	95
	Yolo	51,600	49,700	96
Station Totals		**236,100**	**226,400**	**96**
Net Weekly Circulation (1991)				**34,600**
Average Daily Circulation (1991)				**18,100**

California—Stockton-Sacramento

KOVR

Ch. 13

Network Service: ABC.

Licensee: Anchor Media Television Inc., 2713 KOVR Dr., West Sacramento, CA 95605.

Studio: 2713 KOVR Dr., West Sacramento, CA 95605.

News Bureau: 509 W. Weber, Stockton, CA 95203.

Telephones: 916-374-1313 (Sacramento); 209-466-1313 (Stockton).

TWX: 916-367-2396 (Sacramento). **Fax:** 916-374-1459.

Technical Facilities: Channel No. 13 (210-216 MHz). Authorized power: 316-kw visual, 47.4-kw aural. Antenna: 1950-ft. above av. terrain, 1960-ft. above ground, 1960-ft. above sea level.

Latitude	38°	14'	24"
Longitude	121°	30'	03"

Transmitter: 14001 River Rd., Walnut Grove, CA.

Multichannel TV Sound: Stereo only.

Satellite Earth Stations: Andrew, 7.5-meter C-band; Andrew, 4.5-meter C-band; RCA, 3.7-meter Ku-band; Scientific-Atlanta, 10-meter C-band; Superior, 4.5-meter Ku & C-band; Andrew, Avantek, M/A-Com, Scientific-Atlanta, Standard Communications receivers.

SNG Mobile Dish: 2.4-meter Ku-band.

News Services: AP, ESPN, UPI.

Ownership: Anchor Media Holdings Ltd. (Group Owner).

Began Operation: September 5, 1954. Sale to present owner by Narragansett First Fund, et al., approved by FCC December 8, 1988 (**Television Digest**, Vol. 28:45). Sale to Narragansett by Rockefeller Group approved by FCC June 13, 1986 (Vol. 26:6, 11, 12). Sale to Rockefeller Group by The Outlet Co. approved by FCC Nov. 23, 1983 (Vol. 23:19, 22; 24:6). Sale to Outlet by McClatchy Newspapers approved by FCC March 12, 1980 (Vol. 19:28). Previous sale to McClatchy by Metropolitan Bcstg. Corp. was approved July 29, 1964 (Vol. 3:40, 41). Sale to Metropolitan Bcstg. by Gannett Co. approved Dec. 12, 1959 (Vol. 15:47, 48; 16:1). Sale to Gannett by H. L. Hoffman and associates, approved Jan. 8, 1958 (Vol. 13:47; 14:2).

Represented (sales): Katz Television.

Represented (legal): Hogan & Hartson.

Represented (engineering): Smith & Powstenko.

Personnel:
Michael J. Fiorile, Vice President & General Manager.
Dave Ulrickson, General Sales Manager.
Deborah Brown, Local Sales Manager.
S. Thomas Cochran, National Sales Manager.
Kurt Eichsteadt, Program Manager.
Don Duncan, Chief Engineer.
Mike Ferring, News Director.
Lila Luna, Business Manager.
Cyndie Reynolds, Creative Services Director.

Highest 30 Sec. Rate: $10,000.

NETWORK BASE HOURLY RATE: $1600.

City of License: Stockton. **ADI:** Sacramento-Stockton. **Rank:** 21.

Total Households: ©MSI Consumer Market Data as of 1/1/91. TV Homes, TV% and Circulation ©1991 Arbitron. County coverage based on Arbitron study.

KOVR BPCT-851219KE Granted 2/20/86 © American Map Corp., No. 14244

Net Weekly Circulation	State County	Total Households	TV Households Households	TV Households %
	CALIFORNIA			
50% & Over	Amador	11,600	11,100	95
	Calaveras	13,500	12,900	96
	Colusa	5,700	5,400	95
	Contra Costa East	33,300	32,500	98
	El Dorado West	36,200	34,900	96
	Nevada	32,200	30,400	95
	Placer West	57,400	55,300	96
	Plumas	8,600	8,000	93
	Sacramento	404,600	393,800	97
	San Joaquin	167,100	160,200	96
	Solano East	69,000	67,400	98
	Stanislaus	126,000	120,200	95
	Sutter	23,600	22,900	97
	Tuolumne	17,400	16,500	95
	Yolo	51,600	49,700	96
	Yuba	21,600	20,900	97
	CALIFORNIA			
Between 25-49%	Butte	73,400	70,100	96
	Lake	23,800	22,100	93
	CALIFORNIA			
Between 5-24%	Alpine	400	400	88
	Contra Costa West	265,000	259,200	98
	Glenn	8,800	8,500	97
	Lassen	8,300	7,800	94
	Mariposa	6,100	5,700	93
	Merced	59,200	56,900	96
	Sierra	1,500	1,400	93
	Solano West	45,100	44,100	98
Station Totals		**1,571,000**	**1,518,300**	**97**
Net Weekly Circulation (1991)				**907,400**
Average Daily Circulation (1991)				**454,600**

KRBK-TV

Ch. 31

Network Service: None, independent.

Licensee: Koplar Communications of California Inc., 220 N. Kingshighway, St. Louis, MO 63108.

Studio: 500 Media Place, Sacramento, CA 95815.

Telephone: 916-929-0300. **Fax:** 916-920-1078.

Technical Facilities: Channel No. 31 (572-578 MHz). Authorized power: 5000-kw max. visual, 500-kw max. aural. Antenna: 1830-ft. above av. terrain, 1838-ft. above ground, 2000-ft. above sea level.

Latitude	38°	15'	52"
Longitude	121°	29'	22"

Transmitter: 2.2-mi. NNE of Walnut Grove, CA.

Multichannel TV Sound: Stereo only.

Satellite Earth Stations: Andrew, 7.3-meter Ku & C-band; Harris, 6.1-meter C-band; AFC, 3.7-meter Ku-band; Andrew, Harris, Standard Communications receivers.

News Services: AP, CNN.

Ownership: Koplar Communications Inc. (Group Owner).

Began Operation: October 5, 1974. Sale to present owners by Northern California Bcstg. Inc. approved by FCC Jan. 28, 1981. Sale to Northern California by Andrew Bartalini, et al., approved June 9, 1980 (**Television Digest**, Vol. 20:6).

Represented (sales): Petry Television Inc.

Represented (legal): Cohn & Marks.

Represented (engineering): Hammett & Edison Inc.

Personnel:

Ted Koplar, President.
Elliott Troshinsky, Vice President & General Manager.
Marty Ross, General Sales Manager.
Judy Remy, Local Sales Manager.
Sarah Simpson, National Sales Manager.
Jack Davis, Chief Engineer.
Scott Jones, News Director.
Cyndi Arjil, Traffic Manager.
Andy Crittenden, Promotion Manager.
Glenn Cooper, Business Manager.

Rates: On request.

City of License: Sacramento. **ADI:** Sacramento-Stockton. **Rank:** 21.

Total Households: ©MSI Consumer Market Data as of 1/1/91. TV Homes, TV% and Circulation ©1991 Arbitron. County coverage based on Arbitron study.

KRBK-TV BMPCT—840705KJ Granted 8/24/84 © American Map Corp., No. 14244

Net Weekly Circulation	State County	Total Households	TV Households	%
	CALIFORNIA			
50% & Over	Sacramento	404,600	393,800	97
	San Joaquin	167,100	160,200	96
	Stanislaus	126,000	120,200	95
	Yolo	51,600	49,700	96
	CALIFORNIA			
Between 25-49%	Amador	11,600	11,100	95
	Calaveras	13,500	12,900	96
	Colusa	5,700	5,400	95
	Contra Costa East	33,300	32,500	98
	El Dorado West	36,200	34,900	96
	Merced	59,200	56,900	96
	Placer West	57,400	55,300	96
	Plumas	8,600	8,000	93
	Solano East	69,000	67,400	98
	Sutter	23,600	22,900	97
	Yuba	21,600	20,900	97
	CALIFORNIA			
Between 5-24%	Butte	73,400	70,100	96
	Lassen	8,300	7,800	94
	Mariposa	6,100	5,700	93
	Nevada	32,200	30,400	95
Station Totals		**1,209,000**	**1,166,100**	**96**
Net Weekly Circulation (1991)				**536,900**
Average Daily Circulation (1991)				**193,200**

California—Stockton-Sacramento

KSCH-TV

Ch. 58

Network Service: None, independent.

Licensee: Pegasus Bcstg. of Stockton/Sacramento Inc.

Studio: 3033 Gold Canal Drive, Rancho Cordova, CA 95670.

Mailing Address: Box 2258, Rancho Cordova, CA 95741.

Telephone: 916-635-5858. **Fax:** 916-635-9251.

Technical Facilities: Channel No. 58 (734-740 MHz). Authorized power: 5000-kw max. visual, 500-kw max. aural. Antenna: 1834-ft. above av. terrain, 1840-ft. above ground, 1840-ft. above sea level.

Latitude	38°	14'	24"
Longitude	121°	30'	03"

Transmitter: 0.65-mi. E of Walnut Grove.

Multichannel TV Sound: Stereo only.

Satellite Earth Stations: Superior, 4-meter Ku-band; Superior, 4-meter C-band; Andrew, 4.5-meter Ku & C-band; AFC, 3.7-meter Ku-band; Standard Communications, Andrew receivers.

Ownership: General Electric Capital Corp. (Group Owner).

Began Operation: April 13, 1986. Transfer of control from Pegasus Bcstg. to General Electric Capital Corp approved by FCC Sept. 1990. Sale to Pegasus Bcst. by SFN Cos. Inc. approved by FCC Oct. 2, 1986 (**Television Digest**, Vol. 26:41). Previous sale approved by FCC July 8, 1986.

Represented (sales): Seltel Inc.

Represented (legal): Fletcher, Heald & Hildreth.

Represented (engineering): John F. X. Browne & Associates Inc.

Personnel:
Harry Delaney, President & General Manager.
John Mansker, General Sales Manager.
Hank Vankalmthout, Local Sales Manager.
Shari Reisman, National Sales Manager.
Donna Reith, Program Manager.
Robert Olson, Engineering Director.
Tim Akins, Traffic Manager.
Steve Halliwell, Promotion Director.
Gary Downs, Business Manager.

Highest 30 Sec. Rate: $350.

City of License: Stockton. **ADI:** Sacramento-Stockton. **Rank:** 21.

Total Households: ©MSI Consumer Market Data as of 1/1/91. TV Homes, TV% and Circulation ©1991 Arbitron. County coverage based on Arbitron study.

Net Weekly Circulation	State County	Total Households	TV Households	%
	CALIFORNIA			
Between 25-49%	Amador	11,600	11,100	95
	Calaveras	13,500	12,900	96
	El Dorado West	36,200	34,900	96

KSCH-TV BPCT—861106KF Granted 1/20/87 © American Map Corp., No. 14244

Net Weekly Circulation	State County	Total Households	TV Households	%
Between 25-49%	Placer West	57,400	55,300	96
	Sacramento	404,600	393,800	97
	San Joaquin	167,100	160,200	96
	Stanislaus	126,000	120,200	95
	Sutter	23,600	22,900	97
	Yolo	51,600	49,700	96
	Yuba	21,600	20,900	97
	CALIFORNIA			
Between 5-24%	Colusa	5,700	5,400	95
	Contra Costa East	33,300	32,500	98
	Mariposa	6,100	5,700	93
	Nevada	32,200	30,400	95
	Plumas	8,600	8,000	93
	Sierra	1,500	1,400	93
	Solano East	69,000	67,400	98
Station Totals		**1,069,600**	**1,032,700**	**97**
Net Weekly Circulation (1991)				**368,200**
Average Daily Circulation (1991)				**129,800**

Need Broadcast TV or Cable TV Mail Labels From the Factbook?

Call Warren Publishing Inc.'s
Market Research & Data Sales Dept.
202-872-9200

California—Sacramento-Stockton

KTXL

Ch. 40

Network Service: Fox.

Licensee: Channel 40 Licensee Inc., 414 Meadow St., Waterbury, CT 06702.

Studio: 4655 Fruitridge Rd., Sacramento, CA 95820.

Telephone: 916-454-4422. **TWX:** 910-367-3522.

Technical Facilities: Channel No. 40 (626-632 MHz). Authorized power: 5000-kw max. visual, 1000-kw max. aural. Antenna: 1962-ft. above av. terrain, 1968-ft. above ground, 1970-ft. above sea level.

Latitude	38°	16'	18"
Longitude	121°	30'	18"

Transmitter: 1400 Twin Cities Rd., 2.2-mi. N of Walnut Grove, CA.

Multichannel TV Sound: Stereo only.

Satellite Earth Stations: Scientific-Atlanta, 10-meter C-band; Scientific-Atlanta, 4.5-meter Ku & C-band; Superior, 4-meter Ku-band; RCA Americom, 3.7-meter Ku-band; DX Engineering, M/A-Com, Scientific-Atlanta, Standard Communications receivers.

SNG Mobile Dish: Andrew, 2.4-meter Ku-band.

News Services: AP, CNN, Conus, INN, INTV.

Ownership: Renaissance Communications Corp. (Group Owner).

Began Operation: October 26, 1968. Transfer of control to BMA from Colony Corp. approved by FCC Dec. 1, 1971. Sale to present owner approved by FCC Feb. 9, 1989.

Represented (sales): MMT Sales Inc.

Represented (legal): Arent, Fox, Kintner, Plotkin & Kahn.

Represented (engineering): Hammett & Edison Inc.

Personnel:
Michael A. Fisher, President & General Manager.
Bill Pulliam, General Sales Manager.
Steve Vourakis, Local Sales Manager.
Jerome Martin, National Sales Manager.
Cal Bollwinkel, Program & Operations Manager.
Bill Kreutzer, Chief Engineer.
Bob Cook, News Director.
Audrey Farrington, Promotion Director.
Pete Filice, Business Manager.
Fran Mueller, Research Director.

Highest 30 Sec. Rate: $6000.

City of License: Sacramento. **ADI:** Sacramento-Stockton. **Rank:** 21.

Total Households: ©MSI Consumer Market Data as of 1/1/91. TV Homes, TV% and Circulation ©1991 Arbitron. County coverage based on Arbitron study.

Net Weekly Circulation	State / County	Total Households	TV Households	%
	CALIFORNIA			
50% & Over	Contra Costa East	33,300	32,500	98
	El Dorado West	36,200	34,900	96
	Placer West	57,400	55,300	96
	Sacramento	404,600	393,800	97
	San Joaquin	167,100	160,200	96
	Solano East	69,000	67,400	98
	Stanislaus	126,000	120,200	95
	Sutter	23,600	22,900	97
	Yolo	51,600	49,700	96
	Yuba	21,600	20,900	97

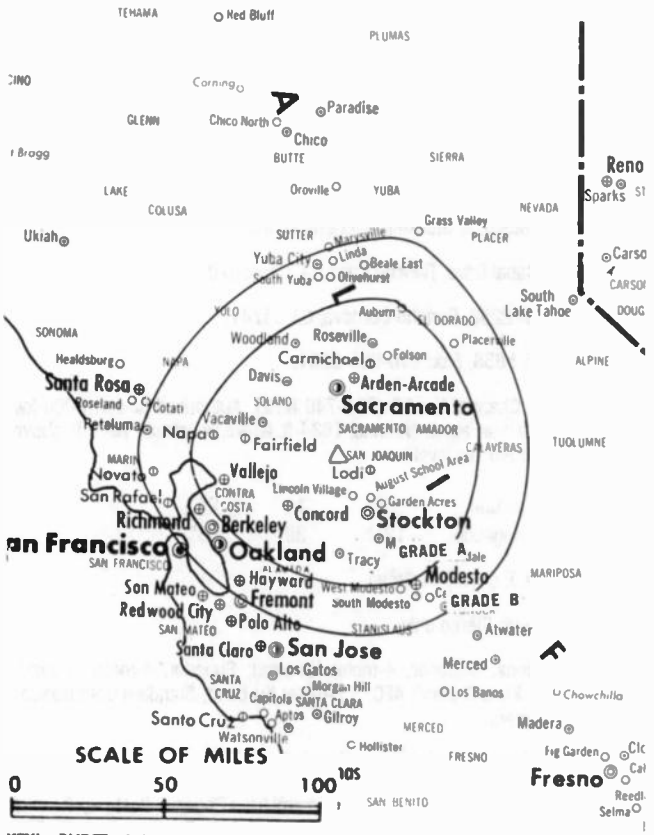

KTXL BMPCT—841120KI Granted 1/30/85

© American Map Corp., No. 14244

Net Weekly Circulation	State / County	Total Households	TV Households	%
	CALIFORNIA			
Between 25-49%	Amador	11,600	11,100	95
	Butte	73,400	70,100	96
	Calaveras	13,500	12,900	96
	Colusa	5,700	5,400	95
	Contra Costa West	265,000	259,200	98
	Glenn	8,800	8,500	97
	Lake	23,800	22,100	93
	Merced	59,200	56,900	96
	Nevada	32,200	30,400	95
	Plumas	8,600	8,000	93
	Shasta	54,500	52,800	97
	Tuolumne	17,400	16,500	95
	CALIFORNIA			
Between 5-24%	Alameda	499,300	484,200	97
	Del Norte	8,000	7,500	94
	El Dorado East	12,300	11,800	96
	Lassen	8,300	7,800	94
	Mariposa	6,100	5,700	93
	Mendocino	30,800	28,500	93
	Placer East	4,400	4,200	95
	San Francisco	332,700	312,500	94
	Solano West	45,100	44,100	98
	Sonoma	151,700	145,200	96
	Tehama	19,000	18,500	97
	NEVADA			
	Douglas	11,100	10,700	96
Station Totals		**2,692,900**	**2,592,400**	**96**
Net Weekly Circulation (1991)				**966,600**
Average Daily Circulation (1991)				**408,000**

California—Sacramento-Stockton

KXTV

Ch. 10

Network Service: CBS.

Licensee: Great Western Broadcasting Corp., Box 10, Sacramento, CA 95812.

Studio: 400 Broadway, Sacramento, CA 95818.

Mailing Address: Box 10, Sacramento, CA 95812.

Telephone: 916-441-2345. **Fax:** 916-441-3054.

Technical Facilities: Channel No. 10 (192-198 MHz). Authorized power: 316-kw visual, 51.3-kw aural. Antenna: 1953-ft. above av. terrain, 1960-ft. above ground, 1960-ft. above sea level.

Latitude	38°	14'	24"
Longitude	121°	30'	03"

Transmitter: 0.65-mi. NE of Walnut Grove.

Multichannel TV Sound: Stereo and separate audio program.

Satellite Earth Stations: Microwave Assoc., 4.6-meter Ku-band; Scientific-Atlanta, 10-meter C-band; Scientific-Atlanta, 7-meter C-band; Scientific-Atlanta, 4.6-meter C-band; Scientific-Atlanta, 4.6-meter Ku & C-band; M/A-Com, Scientific-Atlanta, Standard Components receivers.

News Services: AP, CBS, UPI.

Ownership: A. H. Belo Corp. Broadcast Division (Group Owner).

Began Operation: March 20, 1955. Sale to present owner by Corinthian Bcstg. approved by FCC Nov. 28, 1983 (**Television Digest**, Vol. 23:20). Sale to Corinthian by John H. Schacht and associates approved by FCC Dec. 23, 1958 (Vol. 14:42, 49).

Represented (sales): TeleRep Inc.

Represented (legal): Dow, Lohnes & Albertson.

Represented (engineering): Jules Cohen & Associates, P.C.

Personnel:
James Saunders, President & General Manager.
Byron Elton, General Sales Manager.
Michael Mougey, National Sales Manager.
Mike Snyder, Local Sales Manager.
Kathy Steiner, Program Coordinator.
Judy Grant, News Director.
Matt Chan, Creative Services Director.
Rod Robinson, Chief Engineer.
Peter Holmes, Promotion Director.
Carol Rushton, Business Manager.

Rates: On request.

NETWORK BASE HOURLY RATE: $2065.

City of License: Sacramento. **ADI:** Sacramento-Stockton. **Rank:** 21.

Total Households: ©MSI Consumer Market Data as of 1/1/91. TV Homes, TV% and Circulation ©1991 Arbitron. County coverage based on Arbitron study.

Net Weekly Circulation	State County	Total Households	TV Households	%
	CALIFORNIA			
50% & Over	Amador	11,600	11,100	95
	Calaveras	13,500	12,900	96
	Colusa	5,700	5,400	95
	El Dorado West	36,200	34,900	96
	Nevada	32,200	30,400	95
	Placer West	57,400	55,300	96
	Sacramento	404,600	393,800	97

KXTV BPCT—851113KE Granted 12/20/85 © American Map Corp., No. 14244

Net Weekly Circulation	State County	Total Households	TV Households	%
50% & Over	San Joaquin	167,100	160,200	96
	Solano East	69,000	67,400	98
	Stanislaus	126,000	120,200	95
	Sutter	23,600	22,900	97
	Tuolumne	17,400	16,500	95
	Yolo	51,600	49,700	96
	Yuba	21,600	20,900	97
	CALIFORNIA			
Between 25-49%	Contra Costa East	33,300	32,500	98
	Lake	23,800	22,100	93
	Mariposa	6,100	5,700	93
	Mono	4,100	3,600	87
	Plumas	8,600	8,000	93
	Sierra	1,500	1,400	93
	CALIFORNIA			
Between 5-24%	Butte	73,400	70,100	96
	Contra Costa West	265,000	259,200	98
	El Dorado East	12,300	11,800	96
	Merced	59,200	56,900	96
	Placer East	4,400	4,200	95
	NEVADA			
	Douglas	11,100	10,700	96
Station Totals		**1,540,300**	**1,487,800**	**97**
Net Weekly Circulation (1991)				**893,300**
Average Daily Circulation (1991)				**435,800**

There is no more visible place for your advertising message than the pages of the
Television & Cable Factbook

California—Salinas-Monterey

KCBA

Ch. 35

Network Service: Fox.

Licensee: Cypress Broadcasting Inc., Box 3560, Salinas, CA 93912.

Studio: 1550 Moffett St., Salinas, CA 93905.

Telephone: 408-422-3500. **Fax:** 408-754-1120.

Technical Facilities: Channel No. 35 (596-602 MHz). Authorized power: 2328-kw max. visual, 283.65-kw max. aural. Antenna: 2414-ft. above av. terrain, 355-ft. above ground, 3421-ft. above sea level.

Latitude	36°	45'	22.30"
Longitude	121°	30'	05.50"

Transmitter: Fremont Peak, 9-mi. NE of Salinas.

Satellite Earth Stations: Microwave Specialties, 5-meter C-band; Paraclipse, 3-meter C-band; RCA, 3.7-meter Ku-band; M/A-Com, Scientific-Atlanta receivers.

News Services: AP, CNN.

Ownership: Ackerley Communications Inc. (Group Owner).

Began Operation: November 1, 1981. Sale to present owner by Sainte Bcstg. Corp. approved by FCC May 22, 1986 (**Television Digest**, Vol. 26:23, 26).

Represented (sales): Blair Television.

Represented (legal): Rubin, Winston, Diercks & Harris.

Personnel:
Barbara R. Etrick, General Manager.
Timothy J. Cadigan, General Sales Manager.
Mark Faylor, Local Sales Manager.
Karl Kauffman, Chief Engineer.
Paul Miller, News Director.
Mary A. Moore, Programming & Marketing Manager.
Dave Colson, Promotion Director.
Arlo Barbo, Business Manager.
Jeanne Buheit, Production Manager.

Rates: On request.

City of License: Salinas. **ADI:** Salinas-Monterey. **Rank:** 110.

Total Households: ©MSI Consumer Market Data as of 1/1/91. TV Homes, TV% and Circulation ©1991 Arbitron. County coverage based on Arbitron study.

KCBA BMPCT—81022KI Granted 7/13/81

© American Map Corp., No. 14244

Net Weekly Circulation	State County	Total Households	TV Households	%
	CALIFORNIA			
50% & Over	Monterey	118,100	113,700	96
	CALIFORNIA			
Between 25-49%	San Benito	12,200	11,600	95
	Santa Clara East	27,700	27,000	97
	Santa Cruz	90,400	86,700	96
Station Totals		**248,400**	**239,000**	**96**
Net Weekly Circulation (1991)				**119,400**
Average Daily Circulation (1991)				**48,700**

California—Monterey-Salinas

KMST

Ch. 46

Network Service: CBS.

Licensee: Retlaw Enterprises Inc., Box 1938, Monterey, CA 93942.

Studio: 2200 Garden Rd., Monterey, CA 93940.

Telephone: 408-649-0460. **Fax:** 408-646-1973.

Technical Facilities: Channel No. 46 (662-668 MHz). Authorized power: 1350-kw max. & 447-kw horizontal visual, 135-kw max. & 44.7-kw horizontal aural. Antenna: 2530-ft. above av. terrain, 222-ft. above ground, 3612-ft. above sea level.

Latitude	36°	32'	05"
Longitude	121°	37'	14"

Transmitter: Mount Toro (Baldy Peak).

Satellite Earth Stations: Scientific-Atlanta, 7-meter; Scientific-Atlanta, 4.6-meter; AFC, 3.66-meter; Paraclipse, 3.5-meter; AFC, DX Engineering, Paraclipse, Scientific-Atlanta receivers.

News Services: AP, CBS.

Ownership: Retlaw Enterprises Inc. (Group Owner).

Began Operation: February 2, 1969. Sale to present owner by Monterey-Salinas TV Inc. approved by FCC Aug. 27, 1979.

Represented (sales): Katz Television.

Personnel:
Richard Drilling, Vice President & General Manager.
Tom Tucker, General Sales Manager.
Michelle McCullough, Program Manager.
Gary Lindsey, News Director.
Diane Schreck, Local Sales Manager.
Roy Dasher, Chief Engineer.
Randy Cobb, Promotion Director.

Highest 30 Sec. Rate: $3000.

NETWORK BASE HOURLY RATE: $400.

City of License: Monterey. **ADI:** Salinas-Monterey. **Rank:** 110.

Total Households: ©MSI Consumer Market Data as of 1/1/91. TV Homes, TV% and Circulation ©1991 Arbitron. County coverage based on Arbitron study.

Net Weekly Circulation	State County	Total Households	TV Households	%
	CALIFORNIA			
50% & Over	Monterey	118,100	113,700	96
	Santa Cruz	90,400	86,700	96

Net Weekly Circulation	State County	Total Households	TV Households	%
	CALIFORNIA			
Between 25-49%	San Benito	12,200	11,600	95
	Santa Clara East	27,700	27,000	97
Station Totals		**248,400**	**239,000**	**96**
Net Weekly Circulation (1991)				**167,200**
Average Daily Circulation (1991)				**69,300**

THIS DATA IS AVAILABLE ON TAPE OR DISKETTE FOR USE ON YOUR OWN COMPUTER OR AS CUSTOMIZED REPORTS

Call Lynn Levine
202-872-9200

KSBW

Ch. 8

Network Service: NBC.

Licensee: KSBW Bcstg. Inc., Box 81651, Salinas, CA 93912.

Studio: 238 John St., Salinas, CA 93901.

Telephone: 408-758-8888. **TWX:** 910-368-7058. **Fax:** 408-424-3750.

Technical Facilities: Channel No. 8 (180-186 MHz). Authorized power: 158-kw visual, 34.7-kw aural. Antenna: 2934-ft. above av. terrain, 1554-ft. above ground, 4041-ft. above sea level.

Latitude	37°	03'	30"
Longitude	121°	46'	33"

Transmitter: Approx. 20-mi. S of San Jose in Santa Cruz Mountains.

Multichannel TV Sound: Stereo only.

Satellite Earth Stations: Harris, 6.1-meter; RCA Americom, 3.6-meter Ku-band; Harris, M/A-Com receivers.

News Service: AP.

Ownership: Gillett Holdings Inc., Debtor (Group Owner).

Began Operation: September 11, 1953 as share-time outlet with KMBY-TV, Monterey; on Feb. 2, 1955 FCC approved deal for it to buy & merge with KMBY-TV (**Television Digest**, Vol. 10:45; 11:6). Sale to John Blair & Co. approved by FCC Feb. 14, 1979 (Vol. 18:3). Sale to present owner approved by FCC Dec. 30, 1986.

Represented (sales): TeleRep Inc.

Represented (legal): Pepper & Corazzini.

Personnel:
Cindy Lindsay McGillen, President & General Manager.
Teresa Burgess, Program Director.
Bob Stock, Promotion Director.
Willis Wells, Chief Engineer.
Randy Bitters, Business Manager.

Highest 30 Sec. Rate: $2000.

NETWORK BASE HOURLY RATE: $1412.

City of License: Salinas. **ADI:** Salinas-Monterey. **Rank:** 110.

Total Households: ©MSI Consumer Market Data as of 1/1/91. TV Homes, TV% and Circulation ©1991 Arbitron. County coverage based on Arbitron study.

Net Weekly Circulation	State County	Total Households	TV Households Households	TV Households %
	CALIFORNIA			
50% & Over	Monterey	118,100	113,700	96
	San Benito	12,200	11,600	95
	Santa Clara East	27,700	27,000	97
	Santa Cruz	90,400	86,700	96
	CALIFORNIA			
Between 25-49%	Merced	59,200	56,900	96
	CALIFORNIA			
Between 5-24%	Santa Clara West	490,800	478,000	97
	Tuolumne	17,400	16,500	95
Station Totals		**815,800**	**790,400**	**97**
Net Weekly Circulation (1991)				**323,600**
Average Daily Circulation (1991)				**157,900**

KSMS-TV

Ch. 67

Network Service: Univision.

Licensee: KSMS-TV Acquisition L.P., 67 Garden Court, Monterey, CA 93940.

Studio: 67 Garden Court, Monterey, CA 93940.

Telephones: 408-373-6767; 408-757-6711. **Telex:** 172-505.

Fax: 408-373-6700.

Technical Facilities: Channel No. 67 (788-794 MHz). Authorized power: 1260-kw max. visual. Antenna: 2299-ft. above av. terrain, 200-ft. above ground, 3260-ft. above sea level.

Latitude	36°	45'	23"
Longitude	121°	30'	05"

Transmitter: Fremont Peak.

News Service: UPI.

Ownership: KSMS-TV Acquisition L.P.

Began Operation: September 1, 1986. Sale to present owners by Schuyler Bcstg. Corp. approved by FCC Sept. 11, 1990.

Represented (sales): Univision.

Represented (legal): Fletcher, Heald & Hildreth.

Represented (engineering): Serge Bergen.

Personnel:
Daniel D. Villanueva, President & General Manager.
Jon Yasuda, Vice President & Director of Sales.
Sally Altrocchi, General Sales Manager.
Jeff Hoffman, Chief Engineer.
Patricia Arias, News Director.
Celeste Ricks, Program Director.
Yolanda Perez, Promotion Director.
Elba Stumpf, Marketing Director.
Rosi Pineiro, Business Manager.

Highest 30 Sec. Rate: $400.

NETWORK BASE HOURLY RATE: $400.

City of License: Monterey. **ADI:** Salinas-Monterey. **Rank:** 110.

Total Households: ©MSI Consumer Market Data as of 1/1/91. TV Homes, TV% and Circulation ©1991 Arbitron. County coverage based on Arbitron study.

Net Weekly Circulation	State County	Total Households	TV Households Households	TV Households %
	CALIFORNIA			
Between 5-24%	Monterey	118,100	113,700	96
	San Benito	12,200	11,600	95
	Santa Cruz	90,400	86,700	96
Station Totals		**220,700**	**212,000**	**96**
Net Weekly Circulation (1991)				**22,400**
Average Daily Circulation (1991)				**16,300**

KNSD

Ch. 39

Network Service: NBC.

Licensee: Gillett Communications of San Diego Inc., Box 719739, San Diego, CA 92171-9739.

Studio: 8330 Engineer Rd., San Diego, CA 92171.

Telephone: 619-279-3939. **TWX:** 910-335-1507. **Fax:** 619-279-1076.

Technical Facilities: Channel No. 39 (620-626 MHz). Authorized power: 5000-kw max. & 813-kw horizontal visual, 500-kw max. & 81.3-kw horizontal aural. Antenna: 1910-ft. above av. terrain, 180-ft. above ground, 2703-ft. above sea level.

Latitude	32°	41'	48.00"
Longitude	116°	56'	05.80"

Transmitter: San Miguel Mountain, 13-mi. E of San Diego center.

Multichannel TV Sound: Stereo and separate audio program.

Satellite Earth Stations: Scientific-Atlanta, 10-meter C-band; Scientific-Atlanta, 7-meter C-band; Dalsat, 6-meter Ku-band; Chapparal, 5-meter C-band; DH Satellite, 5-meter C-band; Dalsat, 4.6-meter Ku-band; Dalsat, 3.6-meter Ku-band; Agile Omni, Andrew, Chapparal, Harris, Microdyne, Scientific-Atlanta receivers.

SNG Mobile Dish: Andrew, 2.3-meter Ku-band.

News Services: AP, CNN Headline News, Sports News Satellite, UPI.

Ownership: SCI Television Inc. (Group Owner).

Began Operation: November 14, 1965. Sale to Storer Communications by Bass Brothers Enterprises approved by FCC Sept. 30, 1974 (**Television Digest**, Vol. 13:12, 13; 14:39). Previous sale to Bass Bros. by San Diego Telecasters Inc. (Lawrence Shushan, Paul Corriere, Sample-Brown Enterprises and Town & Country Development) approved by FCC Aug. 31, 1967. Sale to present owner approved Aug. 20, 1987.

Represented (sales): Harrington, Righter & Parsons Inc.

Represented (legal): Pepper & Corazzini.

Personnel:
Neil Derrough, President & General Manager.
Joseph M. Collins, Director, Sales & Marketing.
Bob Sexton, Local Sales Manager.
Chris Johnson, National Sales Manager.
Penny Martin, Program Manager.
Thomas Wimberly, Director of Technical Services.
Ric Schwartz, Production Manager.

KNSD BMPCT—7581 Granted 6/9/85 © American Map Corp., No. 14244

Irv Kass, News Director.
Jay Belbey, Business Manager.
Doug Gilmore, Promotion Director.

Highest 30 Sec. Rate: $15,000.

City of License: San Diego. **ADI:** San Diego. **Rank:** 25.

Total Households: ©MSI Consumer Market Data as of 1/1/91. TV Homes, TV% and Circulation ©1991 Arbitron. County coverage based on Arbitron study.

Net Weekly Circulation	State County	Total Households	TV Households	
			Households	%
	CALIFORNIA			
50% & Over	San Diego	912,200	887,000	97
Station Totals		**912,200**	**887,000**	**97**
Net Weekly Circulation (1991)				**684,500**
Average Daily Circulation (1991)				**346,800**

KFMB-TV

Ch. 8

Network Service: CBS.

Licensee: Midwest Television Inc., 7677 Engineer Rd., San Diego, CA 92111.

Studio: 7677 Engineer Rd., San Diego, CA 92111.

Telephone: 619-571-8888. **Fax:** 619-569-4203.

Technical Facilities: Channel No. 8 (180-186 MHz). Authorized power: 316-kw visual, 63.1-kw aural. Antenna: 740-ft. above av. terrain, 284-ft. above ground, 1050-ft. above sea level.

Latitude	32°	50'	17"
Longitude	117°	14'	56"

Transmitter: Mount Soledad.

Multichannel TV Sound: Stereo only.

Satellite Earth Stations: Scientific-Atlanta, 7-meter C-band; Scientific-Atlanta, 4.5-meter C-band; Miralite, 3.7-meter Ku & C-band; Scientific-Atlanta, Microdyne, Standard Communications receivers.

AM Affiliate: KFMB, 5-kw, 760 kHz.

FM Affiliate: KFMB-FM, 30-kw, 100.7 MHz (No. 264), 620-ft.

News Services: AP, UPI.

Ownership: Midwest Television Inc. (Group Owner).

Began Operation: May 16, 1949. Sold to Kennedy Bcstg. Co. April 25, 1951 (Television Digest, Vol. 7:18); sold to Wrather-Alvarez Broadcasting March 25, 1953 (Vol. 9:5, 13). Sale of 38.89% interest by Maria Helen Alvarez to Marietta Investment Corp. approved July 2, 1958 by FCC (Vol. 14:24, 27). Merger of Marietta Bcstg. Inc. into Transcontinent Television Corp. approved May 13, 1959 by FCC (Vol. 15:7, 12, 20).

Represented (sales): Petry Television Inc.

Represented (legal): Covington & Burling.

Represented (engineering): Hammett & Edison Inc.

Personnel:
August C. Meyer Sr., Chairman, Midwest Television Inc.
August C. Meyer Jr., President, Midwest Television Inc.
Robert L. Myers, President, Western Div. & General Manager, KFMB
William R. Moylan, Vice President, Sales/Programming.
J. M. Bradley, Asst. General Manager & Business Manager.
Weldon Donaldson, General Sales Manager.
Randy Bixler, Local Sales Manager.
Jim Holtzman, Executive News Director.
Harry Melkerson, National Sales Manager.
Jules Moreland, Program Director.
John Weigand, Manager of Engineering.
Tim Hnedak, Advertising Manager.

Highest 30 Sec. Rate: $5000.

KFMB-TV BPCT—4509 Granted 5/16/72

© American Map Corp., No. 14244

NETWORK BASE HOURLY RATE: $3890.

City of License: San Diego. **ADI:** San Diego. **Rank:** 25.

Total Households: ©MSI Consumer Market Data as of 1/1/91. TV Homes, TV% and Circulation ©1991 Arbitron. County coverage based on Arbitron study.

Net Weekly Circulation	State County	Total Households	TV Households Households	TV Households %
	CALIFORNIA			
50% & Over	San Diego	912,200	887,000	97
Station Totals		**912,200**	**887,000**	**97**
Net Weekly Circulation (1991)				**751,500**
Average Daily Circulation (1991)				**411,400**

There is no more visible place for your advertising message than the pages of the
Television & Cable Factbook

KGTV

Ch. 10

Network Service: ABC.

Licensee: McGraw-Hill Broadcasting Co., Box 85347, San Diego, CA 92186-5347.

Studio: 47th St. & Freeway 94, San Diego, CA 92102.

Telephone: 619-237-1010. **TWX:** 910-335-1247. **Fax:** 619-262-1302.

Technical Facilities: Channel No. 10 (192-198 MHz). Authorized power: 316-kw max. & 124-kw horizontal visual, 31.6-kw aural. Antenna: 750-ft. above av. terrain, 252-ft. above ground, 1049-ft. above sea level.

Latitude	32°	50'	20.50"
Longitude	117°	14'	56.50"

Transmitter: Mount Soledad.

Multichannel TV Sound: Stereo only.

Satellite Earth Stations: Andrew, 9.1-meter; Andrew, 4.5-meter; Microdyne, 7-meter; RCA, 3-meter Ku-band; Satcom Technologies, 5.1-meter Ku & C-band; Avantek, Standard Communications receivers.

SNG Mobile Dish: DX Engineering.

News Services: AP, UPI.

Ownership: McGraw-Hill Broadcasting Co. (Group Owner).

Began Operation: September 13, 1953. Sale of control to Fox, Wells & Co. by Tom Sharp, Charles E. Salik and TBC group approved by FCC Oct. 13, 1954 (**Television Digest**, Vol. 13:31, 32, 34, 38, 42). Sale of 46.22% to Newsweek by Fox, Wells & Co. interests approved Aug. 7, 1957 (Vol. 13:30, 33). Sale to Time-Life approved by FCC March 21, 1962 (Vol. 2:13). Sale to present owners approved March 8, 1972 (Vol. 12:10, 11).

Represented (sales): MMT Sales Inc.

Represented (legal): Koteen & Naftalin.

Personnel:
Edward Reilly Jr., Executive Vice President, McGraw-Hill Broadcasting.
Edward Quinn, Vice President & General Manager.
Darrell Brown, General Sales Manager.
Howard Oleff, Director of Local Sales/Marketing.
Ronald Jennings, Director of Engineering.
Mark Wilcox, National Sales Manager.
Jack Villarrubia, Director of Business Affairs.
Don Lundy, Director of Program Operations.
Paul Sands, News Director.
Michael Bilucci, Production Manager.

Ernestine Cowan, Traffic Manager.
Amy Blum, Public Affairs Director.
Judith Vance, Director of Creative Services/Promotion.

Highest 30 Sec. Rate: $7500.

NETWORK BASE HOURLY RATE: $2500.

City of License: San Diego. **ADI:** San Diego. **Rank:** 25.

Total Households: ©MSI Consumer Market Data as of 1/1/91. TV Homes, TV% and Circulation ©1991 Arbitron. County coverage based on Arbitron study.

Net Weekly Circulation	State County	Total Households	TV Households	
			Households	%
	CALIFORNIA			
50% & Over	San Diego	912,200	887,000	97
Station Totals		**912,200**	**887,000**	**97**
Net Weekly Circulation (1991)				**750,600**
Average Daily Circulation (1991)				**419,800**

California—San Diego

KTTY

Ch. 69

Network Service: None, independent.

Licensee: San Diego Television Inc., Box 121569, San Diego, CA 92112 5569.

Studio: 1696 Frontage Rd., Chula Vista, CA 92011.

Telephone: 619-575-6969. **Fax:** 619-575-6951.

Technical Facilities: Channel No. 69 (800-806 MHz). Authorized power: 4790-kw max. visual, 479-kw max. aural. Antenna: 1950-ft. above av. terrain, 151-ft. above ground, 2717-ft. above sea level.

Latitude	32°	41'	47"
Longitude	116°	56'	07"

Transmitter: Mount San Miguel, San Diego.

Satellite Earth Stations: United Satellite Systems, 5-meter C-band; Harris, 4.6-meter Ku-band; United Satellite Systems, 3-meter C-band; M/A-Com, Scientific-Atlanta receivers.

Ownership: San Diego Television Inc.

Began Operation: September 30, 1984.

Represented (sales): Seltel Inc.

Represented (legal): Hopkins & Sutter.

Personnel:
James M. Harmon, President & General Manager.
Andrew Feldman, Local Sales Manager.
Gayle Garrett, National Sales Manager.
Myles Mayfield, Promotion Manager.
Frank Aamodt, Chief Engineer.
Shirley Dixon, Program Coordinator.
Ted Lon, Business Manager.

Highest 30 Sec. Rate: $300.

City of License: San Diego. **ADI:** San Diego. **Rank:** 25.

Total Households: ©MSI Consumer Market Data as of 1/1/91. TV Homes, TV% and Circulation ©1991 Arbitron. County coverage based on Arbitron study.

KTTY BMPCT—840217KI Granted 6/29/84

© American Map Corp., No. 14244

Net Weekly Circulation	State County	Total Households	TV Households	%
	CALIFORNIA			
Between 5-24%	San Diego	912,200	887,000	97
Station Totals		**912,200**	**887,000**	**97**
Net Weekly Circulation (1991)				**222,500**
Average Daily Circulation (1991)				**63,200**

KUSI-TV

Ch. 51

Network Service: None, independent.

Licensee: McKinnon Broadcasting Co., Box 719051, San Diego, CA 92123.

Studio: 4575 Viewridge Ave., San Diego, CA 92123.

Mailing Address: Box 719051, San Diego, CA 92123.

Telephone: 619-571-5151. **TWX:** 910-335-1200.

Fax: 619-571-4852.

Technical Facilities: Channel No. 51 (692-698 MHz). Authorized power: 2880-kw max. visual, 288-kw max. aural. Antenna: 1840-ft. above av. terrain, 169-ft. above ground, 2649-ft. above sea level.

Latitude	32°	41'	52"
Longitude	116°	56'	02"

Transmitter: Mount San Miguel, 13-mi. E of San Diego.

Satellite Earth Stations: Scientific-Atlanta, 7-meter C-band; Scientific-Atlanta, 4.5-meter Ku-band; M/A-Com, Scientific-Atlanta receivers.

News Services: AP, CNN, INN.

Ownership: McKinnon Broadcasting Co. (Group Owner).

Began Operation: September 13, 1982. Transfer of control to present owner from United States International University approved by FCC April 10, 1990 (**Television Digest**, Vol. 30:8).

Represented (sales): Katz Independent TV Sales.

Represented (legal): Cohn & Marks.

Represented (engineering): Jules Cohen & Associates, P.C.

Personnel:
Michael D. McKinnon, President & General Manager.
Michael Wortsman, Vice President & Station Manager.
William Moore, Vice President & Director of Broadcast Operations.
Peter Jacobus, News Director.
Richard Large, Chief Engineer.
Linda Nix, Promotion Director.
Robert Otroba, Business Manager.

Highest 30 Sec. Rate: $1000.

KUSI-TV BMPCT—810630KE Granted 9/10/81 © American Map Corp., No. 14244

City of License: San Diego. **ADI:** San Diego. **Rank:** 25.

Total Households: ©MSI Consumer Market Data as of 1/1/91. TV Homes, TV% and Circulation ©1991 Arbitron. County coverage based on Arbitron study.

Net Weekly Circulation	State County	Total Households	TV Households	
			Households	%
	CALIFORNIA			
Between 25-49%	San Diego	912,200	887,000	97
Station Totals		**912,200**	**887,000**	**97**
Net Weekly Circulation (1991)				**437,800**
Average Daily Circulation (1991)				**152,800**

California—San Diego-Tijuana, Mexico

XETV

Ch. 6

Network Service: Fox.

Licensee: Radio-Television, S.A.

Studio: Mount San Antonio, Tijuana, Baja CA

Mailing Address: 8253 Ronson Rd., San Diego, CA 92111.

Telephone: 619-279-6666. **TWX:** 910-335-2017.

Technical Facilities: Channel No. 6 (82-88 MHz). Authorized power: 100-kw visual, 50-kw aural. Antenna: 1000-ft. above av. terrain, 550-ft. above ground, 1423-ft. above sea level.

Latitude	32°	30'	49"
Longitude	117°	01'	08"

Transmitter: Mount San Antonio, Tijuana, Baja California, Mexico.

Multichannel TV Sound: Stereo only.

Satellite Earth Station: Scientific-Atlanta, 10-meter.

Ownership: Radio-Television S.A.

Began Operation: February 18, 1953.

Represented (sales): TeleRep Inc.

Represented (legal): Haley, Bader & Potts.

Personnel:
Martin Colby, Vice President & General Manager.
Joan O'Laughlin Henning, Station & General Sales Manager.
Chuck Dunning, Local Sales Manager.
Robert Taylor, Business Manager.
Felipe Fernandez, Executive Director, Operations & Engineering.
Antonio Frias, Chief Engineer.
Valerie Hoffman, Program Manager.
Robert Anderson, Promotion Director.
Judy Albrecht, Promotion Director.
Julian M. Kaufman, Station Consultant.

Highest 30 Sec. Rate: $3500. **ADI:** San Diego. **Rank:** 25.

Predicted contours supplied by station

© American Map Corp., 14244

Total Households: ©MSI Consumer Market Data as of 1/1/91. TV Homes, TV% and Circulation ©1991 Arbitron. County coverage based on Arbitron study.

Net Weekly Circulation	State County	Total Households	TV Households Households	TV Households %
	CALIFORNIA			
50% & Over	San Diego	912,200	887,000	97
Station Totals		**912,200**	**887,000**	**97**
Net Weekly Circulation (1991)				**642,900**
Average Daily Circulation (1991)				**275,200**

California—San Diego-Tijuana, Mexico

XEWT-TV

Ch. 12

Network Service: None, independent.

Licensee: Televisora de Calimex S.A., 4478 Camino De La Plaza Mayor 1, Suite C, San Ysidro, CA 92073.

Studio: Monte San Antonio, Box 12, Tijuana, Baja California, Mexico.

Mailing Address: No. 203, 1001 B Ave., Coronado, CA 92118.

Telephone: 619-437-0101. **Telex:** 0566833. **Fax:** 619-437-0150.

Technical Facilities: Channel No. 12 (204-210 MHz). Authorized power: 64-kw visual, 32-kw aural. Antenna: 1000-ft. above av. terrain, 200-ft. above ground, 1250-ft. above sea level.

Latitude	32°	30'	08"
Longitude	117°	02'	30"

Transmitter: Monte San Antonio, Tijuana, Baja California, Mexico.

Satellite Earth Station: Chapparal, 5-meter C-band; International Satellite receivers.

News Services: Informex, UPI.

Ownership: Televisora de Calimex S.A.

Began Operation: July 12, 1960.

Represented (sales): Univision.

Personnel:
Jose Luis Guasch, General Manager.
Kathia Bustillos, General Sales Manager & Promotion Director.
Martha L. Tapias, Sales Manager.
Edmar Carrillo, Business Manager.
Marco Jacome, Traffic Manager.
Salvador Hernandez, Chief Engineer.
Fernando Del Monte, News Director.
Donna Miasako, Marketing Manager.

Mario Acosta, Operations Manager.
Ruben San Jose, Production Manager.

Highest 30 Sec. Rate: $525.

Arbitron Data: Not available.

ADI: San Diego. **Rank:** 25.

KBHK-TV

Ch. 44

Network Service: None, independent.

Licensee: United Television Inc., 600 Madison Ave., New York, NY 10022.

Studio: 420 Taylor St., San Francisco, CA 94102.

Telephone: 415-885-3750. **TWX:** 910-372-6006.

Technical Facilities: Channel No. 44 (650-656 MHz). Authorized power: 5000-kw max. visual. Antenna: 1611-ft. above av. terrain, 879-ft. above ground, 1713-ft. above sea level.

Latitude	37°	45'	20"
Longitude	122°	27'	05"

Transmitter: Mount Sutro.

Ownership: United Television Inc. (Group Owner).

Began Operation: January 2, 1968. Sale to present owner by Field Communications approved by FCC May 26, 1983 (**Television Digest**, Vol. 22:45, 47).

Represented (sales): Katz Independent TV Sales.

Represented (legal): Wilmer, Cutler & Pickering.

Personnel:
John Siegel, President.
Robert Qudeen, Vice President & General Manager.
Richard Jones, General Sales Manager.
Thomas Spitz, Program Manager.
Susan Guyette, Director of News & Public Affairs.
Jacques Geoffrion, Production Manager.
George Brandt, Business Manager.
Suzanne Toner, Promotion Manager.
Larry Burden, Director of Operations.
Will Lohmann, Chief of Maintenance.

Rates: On request.

City of License: San Francisco. **ADI:** San Francisco. **Rank:** 5.

Total Households: ©MSI Consumer Market Data as of 1/1/91. TV Homes, TV% and Circulation ©1991 Arbitron. County coverage based on Arbitron study.

Net Weekly Circulation	State County	Total Households	TV Households	TV Households %
	CALIFORNIA			
50% & Over	Solano West	45,100	44,100	98
	CALIFORNIA			
Between 25-49%	Alameda	499,300	484,200	97
	Butte	73,400	70,100	96
	Contra Costa East	33,300	32,500	98
	Contra Costa West	265,000	259,200	98
	Glenn	8,800	8,500	97
	Lake	23,800	22,100	93
	Marin	97,200	94,200	97
	Napa	41,700	40,300	97

KBHK-TV BPCT—880711KF Granted 8/24/88 © American Map Corp., No. 14244

Net Weekly Circulation	State County	Total Households	TV Households	TV Households %
Between 25-49%	San Francisco	332,700	312,500	94
	San Mateo	249,300	244,700	98
	Santa Clara East	27,700	27,000	97
	Santa Clara West	490,800	478,000	97
	Santa Cruz	90,400	86,700	96
	Solano East	69,000	67,400	98
	Sonoma	151,700	145,200	96
	Sutter	23,600	22,900	97
	CALIFORNIA			
Between 5-24%	Amador	11,600	11,100	95
	Sacramento	404,600	393,800	97
	San Benito	12,200	11,600	95
	Shasta	54,500	52,800	97
	Tehama	19,000	18,500	97
	Yuba	21,600	20,900	97
Station Totals		**3,046,300**	**2,948,300**	**97**
Net Weekly Circulation (1991)				**1,060,200**
Average Daily Circulation (1991)				**378,700**

Need Broadcast TV or Cable TV Mail Labels From the Factbook?

Call Warren Publishing Inc.'s
Market Research & Data Sales Dept.
202-872-9200

KCNS

(formerly KWBB)

Ch. 38

Network Service: None, independent.

Licensee: West Coast United Bcstg. Co., 1550 Bryant St., No. 850, San Francisco, CA 94103.

Studio: Mount Sutro Tower, No. 1 La Avanzado Rd., San Francisco, CA 94103.

Telephone: 415-863-3800. **Fax:** 415-863-3998.

Technical Facilities: Channel No. 38 (614-620 MHz). Authorized power: 5000-kw max. visual. Antenna: 1444-ft. above av. terrain, 726-ft. above ground, 1560-ft. above sea level.

Latitude	37°	45'	20"
Longitude	122°	27'	05"

Transmitter: Sutro Tower, No. 1, La Avanzada Rd.

Satellite Earth Station: Harris, 3.8-meter C-band.

Ownership: West Coast United Bcstg. Co.

Began Operation: December 28, 1968 as KUDO, left air April 15, 1971. Sale to Dr. W. Eugene Scott, et al., approved by FCC May 29, 1973. Resumed operation Aug. 4, 1974 as KVOF-TV. License renewal denied. FCC ordered station to cease operation Oct. 18, 1985. Present owner awarded facilities Aug. 22, 1984, began operation Jan. 1986.

Represented (legal): Sidley & Austin.

Personnel:
Jim Paymar, General Manager.
Diane Masciale, Program Director & Assistant General Manager.
John Anderson, Station Manager.
Brent Scheiner, General Sales Manager.
Paul Haines, Chief Engineer.

KCNS BMPCT-890712KI Granted 8/9/89

© American Map Corp., No. 14244

Gwen Dean, Promotion Director.
Geriann Summers, Business Manager.

Highest 30 Sec. Rate: $50.

Arbitron Data: Not available.

City of License: San Francisco. **ADI:** San Francisco. **Rank:** 5.

KDTV

Ch. 14

Network Service: Univision.

Licensee: Univision Station Group, 605 3rd Ave., 12th Floor, New York, NY 10158.

Studio: 2200 Palou Ave., San Francisco, CA 94124.

Telephones: 415-641-1400; 415-437-1414. **Fax:** 415-641-8677.

Technical Facilities: Channel No. 14 (470-476 MHz). Authorized power: 2570-kw max. & 813-kw horizontal visual, 257-kw max. & 81.3-kw horizontal aural. Antenna: 1250-ft. above av. terrain, 225-ft. above ground, 1476-ft. above sea level.

Latitude	37°	41'	07"
Longitude	122°	26'	01"

Transmitter: San Bruno Mountain, 1.6-mi. S of San Francisco.

Multichannel TV Sound: Stereo only.

Satellite Earth Station: Scientific-Atlanta, 4.6-meter; Scientific-Atlanta receivers.

News Services: Bay City News, UPI.

Ownership: Univision Holdings Inc. (Group Owner).

Began Operation: August 13, 1975 on Ch. 60. Switched to Ch. 14 March 5, 1979. FCC approved sale by Bahia de San Francisco Television Co. to present owner June 12, 1987.

Represented (sales): Univision.

Represented (legal): Wiley, Rein & Fielding.

Represented (engineering): Jules Cohen & Associates, P.C.

Personnel:
August Ruiz, Vice President & General Manager.
Edwin Rivera, Local Sales Manager.
Patricia Barraza, Local Sales Manager.
Luis Echegoyen, News Director.
Rolando Orellana, Production Manager.
Mac McKenzie, Chief Engineer.
Michael Burch, Promotion Director.

KDTV Doc. 21491 Granted 6/28/78

© American Map Corp., No. 14244

Leslie Gilleland, Business Manager.
Ernest Smythe, Marketing Director.

Highest 30 Sec. Rate: $1600.

Arbitron Data: Not available.

City of License: San Francisco. **ADI:** San Francisco. **Rank:** 5.

KGO-TV

Ch. 7

Network Service: ABC.

Licensee: KGO Television Inc., 900 Front St., San Francisco, CA 94111-1450.

Studio: 900 Front St., San Francisco, CA 94111-1450.

Telephone: 415-954-7777. **TWX:** 910-372-7236. **Fax:** 415-954-7294.

Technical Facilities: Channel No. 7 (174-180 MHz). Authorized power: 316-kw visual, 63.2-kw aural. Antenna: 1670-ft. above av. terrain, 977-ft. above ground, 1811-ft. above sea level.

Latitude	37°	45'	20"
Longitude	122°	27'	05"

Transmitter: Mount Sutro.

Satellite Earth Station: Transmit/receive Andrew, 9.3-meter; Avantek receivers.

AM Affiliate: KGO, 50-kw, 810 kHz (ABC).

News Services: AP, Bay City News, Nexus.

Ownership: Capital Cities/ABC Inc. (Group Owner).

Began Operation: May 5, 1949.

Represented (sales): Capital Cities/ABC National TV Sales.

Represented (engineering): Smith & Powstenko.

Personnel:
Jim Topping, President & General Manager.
Bob Young, General Sales Manager.
Don Caruso, National Sales Manager.
Robert Bushyhead, Local Sales Manager.
Milt Weiss, News Director.
John Moczulski, Director of Program Services.
Bob Mitchell, Assistant Program Director.
Lynne Mok, Film Director.
Chuck Walker, Engineering Director.
Greg Saunders, Promotion Director.
Anthony Savicke, Controller.
Diane Brand, Director of Research.

Rates: On request.

City of License: San Francisco. **ADI:** San Francisco. **Rank:** 5.

Total Households: ©MSI Consumer Market Data as of 1/1/91. TV Homes, TV% and Circulation ©1991 Arbitron. County coverage based on Arbitron study.

Net Weekly Circulation	State County	Total Households	TV Households	
			Households	%
	CALIFORNIA			
50% & Over	Alameda	499,300	484,200	97
	Contra Costa East	33,300	32,500	98
	Contra Costa West	265,000	259,200	98
	Lake	23,800	22,100	93
	Marin	97,200	94,200	97
	Napa	41,700	40,300	97
	San Francisco	332,700	312,500	94
	San Mateo	249,300	244,700	98
	Santa Clara West	490,800	478,000	97
	Solano East	69,000	67,400	98
	Solano West	45,100	44,100	98
	Sonoma	151,700	145,200	96

KGO-TV BPCT-2401 Granted 2/10/65 © American Map Corp., 14244

Net Weekly Circulation	State County	Total Households	TV Households	
			Households	%
	CALIFORNIA			
Between 25-49%	Mendocino	30,800	28,500	93
	Merced	59,200	56,900	96
	Monterey	118,100	113,700	96
	Placer East	4,400	4,200	95
	San Benito	12,200	11,600	95
	Santa Clara East	27,700	27,000	97
	Santa Cruz	90,400	86,700	96
	Sutter	23,600	22,900	97
	CALIFORNIA			
Between 5-24%	Amador	11,600	11,100	95
	Calaveras	13,500	12,900	96
	El Dorado East	12,300	11,800	96
	El Dorado West	36,200	34,900	96
	Mariposa	6,100	5,700	93
	Mono	4,100	3,600	87
	Nevada	32,200	30,400	95
	Placer West	57,400	55,300	96
	San Joaquin	167,100	160,200	96
	Shasta	54,500	52,800	97
	Sierra	1,500	1,400	93
	Tehama	19,000	18,500	97
	Tuolumne	17,400	16,500	95
	Yuba	21,600	20,900	97
	NEVADA			
	Carson City	17,000	16,600	98
Station Totals		**3,136,800**	**3,028,500**	**97**
Net Weekly Circulation (1991)				**1,972,800**
Average Daily Circulation (1991)				**1,029,600**

KOFY-TV

Ch. 20

Network Service: None, independent.

Licensee: Pacific FM Inc., 2500 Marin St., San Francisco, CA 94124.

Studio: 2500 Marin St., San Francisco, CA 94124.

Telephone: 415-821-2020.

Technical Facilities: Channel No. 20 (506-512 MHz). Authorized power: 3470-kw max. visual, 347-kw max. aural. Antenna: 1550-ft. above av. terrain, 820-ft. above ground, 1654-ft. above sea level.

Latitude	37°	45'	20"
Longitude	122°	27'	05"

Transmitter: Sutro Tower, Clarendon Heights, San Francisco.

Multichannel TV Sound: Stereo only.

News Service: AP.

Ownership: Pacific FM Inc.

Began Operation: April 1, 1968. Left air March 30, 1971. Sale to Leon Crosby approved by FCC Jan. 19, 1972. Resumed operation Feb. 4, 1972 (**Television Digest**, Vol. 12:6). Sale to present owner approved Sept. 5, 1980 (Vol. 19:34; 20:10). Resumed operation Oct. 1, 1980.

Represented (sales): Seltel Inc.

Represented (legal): Farrand, Cooper, Metzler & Bruiniers.

Represented (engineering): Hammett & Edison Inc.

Personnel:
James J. Gabbert, President & General Manager.
Michael P. Lincoln, Station Manager.
David LaFrance, General Sales Manager.
Andi Polisky, National Sales Manager.
Hal Capron, Sales Manager.
Linda Nix, Promotion Director.
Michele Ball, Program Director.
Doug Crail, Chief Engineer.
Karen Provenza, Promotion Director.
Len Freeman, Business Manager.

Highest 30 Sec. Rate: $2000.

City of License: San Francisco. **ADI:** San Francisco. **Rank:** 5.

Total Households: ©MSI Consumer Market Data as of 1/1/91. TV Homes, TV% and Circulation ©1991 Arbitron. County coverage based on Arbitron study.

KOFY-TV BPCT—850606KE Granted 10/16/85 © American Map Corp., No. 14244

Net Weekly Circulation	State / County	Total Households	TV Households	%
	CALIFORNIA			
Between 25-49%	Alameda	499,300	484,200	97
	Contra Costa West	265,000	259,200	98
	Napa	41,700	40,300	97
	San Francisco	332,700	312,500	94
	San Mateo	249,300	244,700	98
	Santa Clara West	490,800	478,000	97
	Solano West	45,100	44,100	98
	CALIFORNIA			
Between 5-24%	Contra Costa East	33,300	32,500	98
	Marin	97,200	94,200	97
	San Benito	12,200	11,600	95
	San Joaquin	167,100	160,200	96
	Santa Cruz	90,400	86,700	96
	Solano East	69,000	67,400	98
	Sonoma	151,700	145,200	96
Station Totals		**2,544,800**	**2,460,800**	**97**
Net Weekly Circulation (1991)				**660,400**
Average Daily Circulation (1991)				**212,700**

California—San Francisco

KPIX

Ch. 5

Network Service: CBS.

Licensee: Group W Television Inc., 855 Battery St., San Francisco, CA 94111.

Studio: 855 Battery St., San Francisco, CA 94111.

Telephone: 415-362-5550. **TWX:** 415-393-7334.

Technical Facilities: Channel No. 5 (76-82 MHz). Authorized power: 100-kw visual, 20-kw aural. Antenna: 1660-ft. above av. terrain, 980-ft. above ground, 1811-ft. above sea level.

Latitude	37°	45'	20"
Longitude	122°	27'	05"

Transmitter: Mount Sutro Television Center.

Multichannel TV Sound: Stereo only.

Satellite Earth Stations: Transmit/receive Scientific-Atlanta, 11-meter; Scientific-Atlanta, 7-meter; Scientific-Atlanta, 4.6-meter; Scientific-Atlanta receivers.

News Services: AP, Bay City News, CBS, Group W Newsfeed, UPI.

Ownership: Group W—Westinghouse Broadcasting (Group Owner).

Began Operation: December 22, 1948. Sold to present owner by Associated Broadcasters Inc. (Television Digest, Vol. 9:45, 10:11, 15, 19, 27).

Represented (sales): Group W Television Sales.

Represented (legal): Wilkes, Artis, Hedrick & Lane.

Personnel:
Carolyn Wean, Vice President & General Manager.
Kennen Williams, Station & General Sales Manager.
Harry Fuller, News Director.
Dave Phillips, Engineering Manager.
James Lutton, Program Manager.
Ron Lorentzen, Promotion Director.
Florence Weiss, Sales Operations Manager.
Robert Dicks Jr., Operations Manager.

Highest 30 Sec. Rate: $12,000.

NETWORK BASE HOURLY RATE: $2900.

City of License: San Francisco. **ADI:** San Francisco. **Rank:** 5.

Total Households: ©MSI Consumer Market Data as of 1/1/91. TV Homes, TV% and Circulation ©1991 Arbitron. County coverage based on Arbitron study.

Net Weekly Circulation	State County	Total Households	TV Households	
			Households	%
	CALIFORNIA			
50% & Over	Alameda	499,300	484,200	97
	Contra Costa East	33,300	32,500	98
	Contra Costa West	265,000	259,200	98
	Lake	23,800	22,100	93
	Marin	97,200	94,200	97
	Mendocino	30,800	28,500	93
	Napa	41,700	40,300	97
	San Francisco	332,700	312,500	94
	San Mateo	249,300	244,700	98
	Santa Clara East	27,700	27,000	97
	Santa Clara West	490,800	478,000	97
	Solano East	69,000	67,400	98
	Solano West	45,100	44,100	98
	Sonoma	151,700	145,200	96

KPIX BPCT—4230 Granted 6/24/69

© American Map Corp., No. 14244

Net Weekly Circulation	State County	Total Households	TV Households	
			Households	%
	CALIFORNIA			
Between 25-49%	Mariposa	6,100	5,700	93
	Merced	59,200	56,900	96
	San Benito	12,200	11,600	95
	Santa Cruz	90,400	86,700	96
	Tuolumne	17,400	16,500	95
	CALIFORNIA			
Between 5-24%	Amador	11,600	11,100	95
	Butte	73,400	70,100	96
	Calaveras	13,500	12,900	96
	El Dorado East	12,300	11,800	96
	El Dorado West	36,200	34,900	96
	Glenn	8,800	8,500	97
	Humboldt	47,100	45,200	96
	Mono	4,100	3,600	87
	Monterey	118,100	113,700	96
	Nevada	32,200	30,400	95
	Placer East	4,400	4,200	95
	Placer West	57,400	55,300	96
	San Joaquin	167,100	160,200	96
	Shasta	54,500	52,800	97
	Sierra	1,500	1,400	93
	Siskiyou	17,500	16,400	93
	Tehama	19,000	18,500	97
	NEVADA			
	Douglas	11,100	10,700	96
Station Totals		**3,232,500**	**3,119,000**	**96**
Net Weekly Circulation (1991)				**1,965,000**
Average Daily Circulation (1991)				**925,400**

KRON-TV

Ch. 4

Network Service: NBC.

Licensee: Chronicle Broadcasting Co., 1001 Van Ness Ave., San Francisco, CA 94109.

Studio: 1001 Van Ness Ave., San Francisco, CA 94109.

Telephone: 415-441-4444. **TWX:** 910-372-6502.

Technical Facilities: Channel No. 4 (66-72 MHz). Authorized power: 100-kw visual, 15.1-kw aural. Antenna: 1680-ft. above av. terrain, 977-ft. above ground, 1811-ft. above sea level.

Latitude	37°	45'	20"
Longitude	122°	27'	05"

Transmitter: Clarendon Heights between Mount Sutro & Twin Peaks.

Multichannel TV Sound: Stereo and separate audio program.

Satellite Earth Stations: Transmit/receive Harris, 5-meter Ku-band; Satcom Technologies, 6-meter C-band; Superior, 6-meter C-band; Andrew, 4.7-meter Ku & C-band; Vertex, 4.3-meter Ku-band; Agile, Harris, Microdyne, Omni, Scientific-Atlanta receivers.

News Services: AP, Bay City News, CNN, Environmental Satellite Services, National Weather Service, Nexus, UPI.

Ownership: Chronicle Broadcasting Co. (Group Owner).

Began Operation: November 15, 1949.

Represented (sales): Petry Television Inc.

Represented (legal): Covington & Burling.

Represented (engineering): A. D. Ring & Associates, P.C.

Personnel:
Amy McCombs, President & General Manager.
E. Richard Cerussi, Vice President & General Sales Manager.
Warren L. Allgyer, Vice President, Engineering.
Laureen Ong, Local Sales Manager.
Kevin Walsh, National Sales Manager.
Al Goldstein, News Director.
David Salinger, Director of Programming & Audience Development.
Mark Murray, Director of Finance & Business Affairs.
Linda G. Bradley, Director of Public Relations.
Barry Brown, Studio Operations Manager.
Brian Fiori, Research Director.
Gayle Allen, Creative Services Director.

Highest 30 Sec. Rate: $20,000.

NETWORK BASE HOURLY RATE: $3913.

City of License: San Francisco. **ADI:** San Francisco. **Rank:** 5.

Total Households: ©MSI Consumer Market Data as of 1/1/91. TV Homes, TV% and Circulation ©1991 Arbitron. County coverage based on Arbitron study.

Net Weekly Circulation	State County	Total Households	TV Households	%
	CALIFORNIA			
50% & Over	Alameda	499,300	484,200	97
	Contra Costa East	33,300	32,500	98
	Contra Costa West	265,000	259,200	98
	Marin	97,200	94,200	97
	Mendocino	30,800	28,500	93
	Napa	41,700	40,300	97
	San Francisco	332,700	312,500	94
	San Mateo	249,300	244,700	98
	Santa Clara East	27,700	27,000	97
	Santa Clara West	490,800	478,000	97
	Solano East	69,000	67,400	98
	Solano West	45,100	44,100	98

KRON-TV BMPCT-7420 Granted 12/12/72

© American Map Corp., 14044

Net Weekly Circulation	State County	Total Households	TV Households	%
50% & Over	Sonoma	151,700	145,200	96
	Tuolumne	17,400	16,500	95
	CALIFORNIA			
Between 25-49%	Mariposa	6,100	5,700	93
	San Benito	12,200	11,600	95
	Santa Cruz	90,400	86,700	96
	Trinity	5,700	5,300	93
	CALIFORNIA			
Between 5-24%	Amador	11,600	11,100	95
	Butte	73,400	70,100	96
	Calaveras	13,500	12,900	96
	El Dorado West	36,200	34,900	96
	Glenn	8,800	8,500	97
	Humboldt	47,100	45,200	96
	Lake	23,800	22,100	93
	Mono	4,100	3,600	87
	Monterey	118,100	113,700	96
	Nevada	32,200	30,400	95
	Placer West	57,400	55,300	96
	San Joaquin	167,100	160,200	96
	Shasta	54,500	52,800	97
	Sierra	1,500	1,400	93
	Tehama	19,000	18,500	97
Station Totals		**3,133,700**	**3,024,300**	**97**
Net Weekly Circulation (1991)				**1,925,100**
Average Daily Circulation (1991)				**1,010,900**

Your message in this ad space could cost as little as $95, and it will reach the people important to you!

Television & Cable Factbook

KTSF

Ch. 26

Network Service: None, independent.

Licensee: Lincoln Broadcasting Co., 100 Valley Dr., Brisbane, CA 94005.

Studio: 100 Valley Dr., Brisbane, CA 94005.

Telephone: 415-468-2626. **Fax:** 415-467-7559.

Technical Facilities: Channel No. 26 (542-548 MHz). Authorized power: 2510-kw max. visual, 500-kw max. aural. Antenna: 1378-ft. above av. terrain, 259-ft. above ground, 1539-ft. above sea level.

Latitude	37°	41'	12"
Longitude	122°	26'	03"

Transmitter: Mount San Bruno Antenna Farm.

Satellite Earth Stations: Scientific-Atlanta, 7-meter C-band; Cablewave Systems, 2-meter Ku-band; Drake, M/A-Com, Scientific-Atlanta receivers.

News Services: UPI, CNN, AP.

Ownership: Lincoln Broadcasting Co.

Began Operation: September 4, 1976.

Represented (sales): Asian Television Sales.

Represented (legal): Miller, Young & Holbrooke.

Personnel:
Lillian L. Howell, President.
Brian Holton, General Manager.
Michael J. Sherman, Station Manager.
Michael P. Fusaro, Chief Engineer.
Nancy Fuller, Business Manager.
Minda Logan, Program Director.
Rose Shirinian, News & Public Affairs Director.
Janet Lim, Promotion Director.

Highest 30 Sec. Rate: $300.

City of License: San Francisco. **ADI:** San Francisco. **Rank:** 5.

Total Households: ©MSI Consumer Market Data as of 1/1/91. TV Homes, TV% and Circulation ©1991 Arbitron. County coverage based on Arbitron study.

Net Weekly Circulation	State County	Total Households	TV Households	%
	CALIFORNIA			
Between 5-24%	Alameda	499,300	484,200	97
	Contra Costa West	265,000	259,200	98
	San Francisco	332,700	312,500	94
	San Mateo	249,300	244,700	98
	Santa Clara West	490,800	478,000	97
	Solano East	69,000	67,400	98
Station Totals		1,906,100	1,846,000	97
Net Weekly Circulation (1991)				140,700
Average Daily Circulation (1991)				52,100

California—Oakland-San Francisco

KTVU

Ch. 2

Network Service: Fox.

Licensee: KTVU Inc., 2 Jack London Square, Oakland, CA 94607.

Studio: 2 Jack London Square, Oakland, CA 94607.

Mailing Address: Box 22222, Oakland, CA 94623.

Telephone: 415-834-1212. **TWX:** 910-366-7269. **Fax:** 415-272-9957.

Technical Facilities: Channel No. 2 (54-60 MHz). Authorized power: 100-kw visual, 20-kw aural. Antenna: 1571-ft. above av. terrain, 977-ft. above ground, 1808-ft. above sea level.

Latitude	37°	45'	20"
Longitude	122°	27'	05"

Transmitter: Mount Sutro.

Multichannel TV Sound: Stereo only.

Satellite Earth Stations: Microdyne, 5-meter Ku-band; Scientific-Atlanta, 10-meter C-band; Vertex, 5-meter Ku-band; Microdyne, Scientific-Atlanta receivers.

News Services: AP, Bay City News.

Ownership: Cox Enterprises Inc. (Group Owner).

Began Operation: March 3, 1958. Sale to present owner approved Oct. 16, 1963 by FCC (Television Digest, Vol. 3:32, 42).

Represented (sales): TeleRep Inc.

Represented (legal): Dow, Lohnes & Albertson.

Represented (engineering): Hammett & Edison Inc.

Personnel:
Kevin O'Brien, Vice President & General Manager.
Jeff Block, General Sales Manager.
Cheryl Cox, National Sales Manager.
Scott Sanders, National Sales Manager.
Charles Stuart, Local Sales Manager.
Tom Jermain, Local Sales Manager.
Caroline Chang, Program Manager.
William Templeton, Controller.
Ray Jacobs, Director of Administration.
Sterling Davis, Director of Operations And Engineering.
Fred Zehnder, News Director.
Phil Arnone, Local Program Director.
Steve Poltras, Promotion Director.

Highest 30 Sec. Rate: $25,000.

City of License: Oakland. **ADI:** San Francisco. **Rank:** 5.

Total Households: ©MSI Consumer Market Data as of 1/1/91. TV Homes, TV% and Circulation ©1991 Arbitron. County coverage based on Arbitron study.

Net Weekly Circulation	State County	Total Households	TV Households	%
	CALIFORNIA			
50% & Over	Alameda	499,300	484,200	97
	Butte	73,400	70,100	96
	Contra Costa East	33,300	32,500	98
	Contra Costa West	265,000	259,200	98
	Del Norte	8,000	7,500	94
	Humboldt	47,100	45,200	96
	Lake	23,800	22,100	93
	Marin	97,200	94,200	97
	Mendocino	30,800	28,500	93
	Monterey	118,100	113,700	96
	Napa	41,700	40,300	97
	San Francisco	332,700	312,500	94
	San Mateo	249,300	244,700	98
	Santa Clara East	27,700	27,000	97
	Santa Clara West	490,800	478,000	97

KTVU BPCT-4257 Granted 8/8/69

© American Map Corp., 14244

Net Weekly Circulation	State County	Total Households	TV Households	%
50% & Over	Santa Cruz	90,400	86,700	96
	Solano East	69,000	67,400	98
	Solano West	45,100	44,100	98
	Sonoma	151,700	145,200	96
	Sutter	23,600	22,900	97
	Tuolumne	17,400	16,500	95
	Yuba	21,600	20,900	97
	CALIFORNIA			
Between 25-49%	El Dorado East	12,300	11,800	96
	Glenn	8,800	8,500	97
	Mariposa	6,100	5,700	93
	Merced	59,200	56,900	96
	Mono	4,100	3,600	87
	Nevada	32,200	30,400	95
	Placer East	4,400	4,200	95
	Plumas	8,600	8,000	93
	San Benito	12,200	11,600	95
	San Joaquin	167,100	160,200	96
	Shasta	54,500	52,800	97
	Sierra	1,500	1,400	93
	Siskiyou	17,500	16,400	93
	Tehama	19,000	18,500	97
	NEVADA			
	Douglas	11,100	10,700	96
	Carson City	17,000	16,600	98
	OREGON			
	Coos	23,800	22,000	92
	Jackson	56,800	54,900	97
	Josephine	30,000	28,300	94
	Klamath	22,400	21,600	96

(Continued on page A-176)

Station Totals	4,261,500	4,112,600	97
Net Weekly Circulation (1991)			2,209,900
Average Daily Circulation (1991)			1,028,200

KICU-TV

Ch. 36

Network Service: None, independent.

Licensee: KICU Inc., 1585 Schallenberger Rd., San Jose, CA 95109.

Studio: 1585 Schallenberger Rd., San Jose, CA 95131.

Telephone: 408-298-3636. **TWX:** 910-338-2120. **Fax:** 408-993-0723.

Technical Facilities: Channel No. 36 (602-608 MHz). Authorized power: 4098-kw max. & 1905-kw horizontal visual, 410-kw max. & 191-kw horizontal aural. Antenna: 2251-ft. above av. terrain, 570-ft. above ground, 3012-ft. above sea level.

Latitude	37°	29'	17"
Longitude	121°	51'	59"

Transmitter: Monument Peak, Alameda County.

Multichannel TV Sound: Stereo and separate audio program.

Satellite Earth Stations: Andrew, 5-meter Ku & C-band; Microwave General, 5-meter Ku & C-band; Scientific-Atlanta, 5-meter C-band; Vertex, 4.7-meter Ku-band; Andrew, Avantek, M/A-Com, Scientific-Atlanta receivers.

News Services: AP, Bay City News.

Ownership: KICU Inc.

Began Operation: October 1, 1967. Sale to Ralph C. Wilson Industries by Vincent B. Welch, et al., approved by FCC Nov. 27, 1979 (**Television Digest**, Vol. 19:39). Sale to present owners by Ralph C. Wilson Jr. approved March 15, 1990.

Represented (sales): Blair Television.

Represented (legal): Leventhal, Senter & Lerman.

Represented (engineering): Smith & Powstenko.

Personnel:
Jim Evers, Vice President & Station Manager.
W. S. Beeman, Vice President & Director of Engineering.
John Dubois, Vice President & General Sales Manager.
Melissa Tench-Stevens, Program Director.
Steve Spendlove, National Sales Manager.
Scott McIver, Local Sales Manager.
Rick San Vincente, Local Sales Manager.
David Wolfe, Director of Marketing & Promotion.
Douglas McKnight, News Director.
Mel Lipsitz, Controller.
Roy Avila, Community Affairs Director.

Rates: On request.

City of License: San Jose. **ADI:** San Francisco. **Rank:** 5.

Total Households: ©MSI Consumer Market Data as of 1/1/91. TV Homes, TV% and Circulation ©1991 Arbitron. County coverage based on Arbitron study.

Net Weekly Circulation	State County	Total Households	TV Households	%
	CALIFORNIA			
Between 25-49%	Lake	23,800	22,100	93
	San Benito	12,200	11,600	95
	Santa Clara East	27,700	27,000	97

KICU-TV BMPCT-890302LB Granted 2/22/90 © American Map Corp., No. 14244

Net Weekly Circulation	State County	Total Households	TV Households	%
Between 25-49%	Santa Clara West	490,800	478,000	97
	Santa Cruz	90,400	86,700	96
	CALIFORNIA			
Between 5-24%	Alameda	499,300	484,200	97
	Amador	11,600	11,100	95
	Contra Costa East	33,300	32,500	98
	Contra Costa West	265,000	259,200	98
	Marin	97,200	94,200	97
	Mendocino	30,800	28,500	93
	Monterey	118,100	113,700	96
	Napa	41,700	40,300	97
	Plumas	8,600	8,000	93
	Sacramento	404,600	393,800	97
	San Francisco	332,700	312,500	94
	San Joaquin	167,100	160,200	96
	San Mateo	249,300	244,700	98
	Solano East	69,000	67,400	98
	Solano West	45,100	44,100	98
	Sonoma	151,700	145,200	96
	Sutter	23,600	22,900	97
	Yuba	21,600	20,900	97
Station Totals		3,215,200	3,108,800	97
Net Weekly Circulation (1991)				616,200
Average Daily Circulation (1991)				160,400

KLXV-TV

Ch. 65

Network Service: None, independent.

Licensee: Cathedral of Faith, 2315 Canoas Garden Ave., San Jose, CA 95125.

Studio: 2315 Canoas Garden Ave., San Jose, CA 95125.

Telephone: 408-264-6565.

Technical Facilities: Channel No. 65 (776-782 MHz). Authorized power: 3060-kw max. visual, 306-kw max. aural. Antenna: 2663-ft. above av. terrain, 196-ft. above ground, 3934-ft. above sea level.

Latitude	37°	06'	41"
Longitude	121°	50'	30"

Transmitter: Loma Prieta antenna farm, 15-mi. S of San Jose.

Satellite Earth Stations: Scientific-Atlanta, 6.5-meter C-band; KLM, 4.5-meter C-band; Microdyne, Scientific-Atlanta receivers.

Ownership: Cathedral of Faith.

Began Operation: November 15, 1986. Sale to present owners by Donald B. Thompson approved by FCC March 31, 1987.

Represented (legal): May & Dunne, Chartered.

Represented (engineering): Jules Cohen & Associates, P.C.

Personnel:
Roy K. Foreman, General Manager.
Kurt Foreman, Station Manager.
Skip Moretti, Chief Engineer.
David Jaime, Program Director.
Sheri Wilson, Marketing Director.
Stefan Bucek, Production Manager.

Highest 30 Sec. Rate: $60.

Arbitron Data: Not available.

City of License: San Jose. **ADI:** San Francisco. **Rank:** 5.

NEED BROADCAST TV OR CABLE TV DATA FROM THE FACTBOOK ON TAPE OR DISKETTE? NEED CUSTOMIZED REPORTS?

Call Warren Publishing's Market Research & Data Sales Dept. 202-872-0200

KNTV

Ch. 11

Network Service: ABC.

Licensee: KNTV Inc., 645 Park Ave., San Jose, CA 95110.

Studio: 645 Park Ave., San Jose, CA 95110.

Telephone: 408-286-1111. **Fax:** 408-295-5461.

Technical Facilities: Channel No. 11 (198-204 MHz). Authorized power: 80.65-kw visual, 9.48-kw aural. Antenna: 2769-ft. above av. terrain, 291-ft. above ground, 4079-ft. above sea level.

Latitude	37°	06'	40"
Longitude	121°	50'	34"

Requests modification of license for change to 79.4-kw visual, 19-kw aural, 256-ft. above ground, 4041-ft. above sea level. BMLCT-900824KF.

Transmitter: 4.6-mi. SSW of New Almaden, Peak Loma Prieta.

Satellite Earth Stations: Andrew, 7.3-meter; Andrew, 4.5-meter; Avantek receivers.

News Services: AP, Bay City News.

Ownership: Granite Broadcasting Corporation (Group Owner).

Began Operation: September 12, 1955. Sale to Landmark Communications Inc. by Gill Industries approved by FCC July 28, 1978 (**Television Digest**, Vol. 18:3). Sale to present owner approved Nov. 17, 1989.

Represented (sales): Harrington, Righter & Parsons Inc.

Represented (legal): Akin, Gump, Strauss, Hauer & Feld.

Personnel:
Stewart Park, President & General Manager.
Marty Edelman, General Sales Manager.
Mark Benscheidt, Local Sales Manager.
Chris Jenkins, National Sales Manager.
Terry McElhatton, News Director.
Bob Anderson, Promotion Director.
Louis R. Bell, Director of Engineering.
Debbie Marcouiller, Controller.
Richard Barnes, Marketing Director.

Highest 30 Sec. Rate: $3500.

City of License: San Jose. **ADI:** San Francisco. **Rank:** 5.

Total Households: ©MSI Consumer Market Data as of 1/1/91. TV Homes, TV% and Circulation ©1991 Arbitron. County coverage based on Arbitron study.

KNTV 8PCT—4265 Granted 8/13/69

© American Map Corp., No. 14244

Net Weekly Circulation	State County	Total Households	TV Households	%
	CALIFORNIA			
50% & Over	Monterey	118,100	113,700	96
	San Benito	12,200	11,600	95
	Santa Clara East	27,700	27,000	97
	Santa Cruz	90,400	86,700	96
	CALIFORNIA			
Between 25-49%	Santa Clara West	490,800	478,000	97
	CALIFORNIA			
Between 5-24%	Alameda	499,300	484,200	97
	Mariposa	6,100	5,700	93
	San Mateo	249,300	244,700	98
	Solano West	45,100	44,100	98
	Tuolumne	17,400	16,500	95
Station Totals		**1,556,400**	**1,512,200**	**97**
Net Weekly Circulation (1991)				**479,800**
Average Daily Circulation (1991)				**217,200**

KSTS

Ch. 48

Network Service: Telemundo.

Licensee: Telemundo of Northern California Inc., 2349 Bering Dr., San Jose, CA 95131.

Studio: 2349 Bering Dr., San Jose, CA 95131.

Telephone: 408-435-8848. **Fax:** 408-433-5921.

Technical Facilities: Channel No. 48 (674-680 MHz). Authorized power: 4570-kw max. visual, 457-kw max. aural. Antenna: Circularly polarized, 2070-ft. above av. terrain, 322-ft. above ground, 2872-ft. above sea level.

Latitude	37°	29'	05"
Longitude	121°	51'	51"

Transmitter: Monument Peak, approx. 10-mi. NNE of San Jose.

Satellite Earth Stations: Microwave General, 5-meter; Microwave General, 3-meter; Harris, M/A-Com, RCA receivers.

News Services: Bay City News, CNN, UPI.

Ownership: Telemundo Group (Group Owner).

Began Operation: May 31, 1981. Sale to present owner by National Group TV Inc. (N. John Douglas, et al.) approved by FCC July 31, 1987 (**Television Digest**, Vol. 27:26, 34).

Represented (legal): Hogan & Hartson.

Personnel:
Paul Niedermeyer, Vice President & General Manager.
Joe Cruz, General Sales Manager.
Carlos Ramos, Local Sales Manager.
Frank Ogden, Chief Engineer.
Dante Betteo, News Director.
Lourdes Ortiz, Program Coordinator.
Maribel Madrigal, On-Air Promotion Coordinator.
Ken Elkin, Business Manager.

Highest 30 Sec. Rate: $750.

City of License: San Jose. **ADI:** San Francisco. **Rank:** 5.

KSTS BMPCT-790917KN Granted 11/15/79 © American Map Corp., 14244

Total Households: ©MSI Consumer Market Data as of 1/1/91. TV Homes, TV% and Circulation ©1991 Arbitron. County coverage based on Arbitron study.

Net Weekly Circulation	State County	Total Households	TV Households	
			Households	%
	CALIFORNIA			
Between 5-24%	San Benito	12,200	11,600	95
Station Totals		**12,200**	**11,600**	**95**
Net Weekly Circulation (1991)				**48,600**
Average Daily Circulation (1991)				**27,900**

KSBY-TV

Ch. 6

Network Service: NBC.

Licensee: KSBY Bcstg. Inc., 467 Hill St., San Luis Obispo, CA 93405.

Studio: 467 Hill St., San Luis Obispo, CA 93405.

Telephones: 805-541-6666; 213-318-5630. Fax: 805-541-5142.

TWX: 910-351-6701.

Technical Facilities: Channel No. 6 (82-88 MHz). Authorized power: 100-kw visual, 12-kw aural. Antenna: 1781-ft. above av. terrain, 459-ft. above ground, 2904-ft. above sea level.

Latitude	35°	21'	37.00"
Longitude	120°	39'	17.50"

Transmitter: Los Padres Forest, 5.5-mi. N of town.

Multichannel TV Sound: Stereo only.

News Services: AP, CNN.

Ownership: Gillett Holdings Inc. (Group Owner).

Began Operation: May 25, 1953. John C. Cohan and Jerome Kantro's purchase of TV and radio KVEC from Christina M. Jacobson & Leslie H. Hacker approved June 13, 1956 (**Television Digest**, Vol. 12:24; 13:22, 29). Subsequent sale to Central California Communications Corp. (formerly Salinas Valley Bcstg. Corp.) by Cohan and Kantro approved July 18, 1957 by FCC. Sale to John Blair & Co. approved by FCC Feb. 14, 1979 (Vol. 18:3). FCC approved sale to present owner Dec. 30, 1986.

Represented (sales): TeleRep Inc.

Represented (legal): Pepper & Corazzini.

Represented (engineering): Smith & Powstenko.

Personnel:
Vivi Zigler, Station Manager.
Charlotte Alexander, Marketing Director.
Nancy Dodson, National Sales Manager.
James Brodsky, Operations Manager & Chief Engineer.
Mark Shafer, News Director.
Madeline Palaszewski, Promotion Director.
Daniel A. Fair, Business Manager & Personnel Director.

Highest 30 Sec. Rate: $1500.

City of License: San Luis Obispo. **ADI:** Santa Barbara-Santa Maria-San Luis Obispo. **Rank:** 112.

KSBY-TV BMPCT-1066 Granted 4/29/53 © American Map Corp., 14244

Total Households: ©MSI Consumer Market Data as of 1/1/91. TV Homes, TV% and Circulation ©1991 Arbitron. County coverage based on Arbitron study.

Net Weekly Circulation	State County	Total Households	TV Households Households	TV Households %
	CALIFORNIA			
50% & Over	San Luis Obispo	81,800	78,300	96
	Santa Barbara North	61,000	58,600	96
	CALIFORNIA			
Between 25-49%	Santa Barbara South	72,400	69,700	96
	CALIFORNIA			
Between 5-24%	Alpine	400	400	88
	Mono	4,100	3,600	87
Station Totals		219,700	210,600	96
Net Weekly Circulation (1991)				153,200
Average Daily Circulation (1991)				84,400

KADE

Ch. 33

(Satellite of KADY-TV, Oxnard, CA)

Network Service: None, independent.

Licensee: Community Media Corp., 414 Higuera St., Suite B, San Luis Obispo, CA 93401.

Studio: 414 Higuera St., Suite B, San Luis Obispo, CA 93401.

Telephone: 805-541-2433.

Technical Facilities: Channel No. 33 (584-590 MHz). Authorized power: 60.3-kw max. visual. Antenna: 1444-ft. above av. terrain, 75-ft. above ground, 2552-ft. above sea level.

Latitude	35°	21'	38"
Longitude	120°	39'	21"

Transmitter: Guesta Peak, San Luis Obispo County.

Ownership: Community Media Corp.

Began Operation: January 21, 1990.

Represented (engineering): Communications Engineering Services.

Personnel:
Alene Whitten, General Manager.
Dan Zillich, Chief Engineer.

Arbitron Data: Not available.

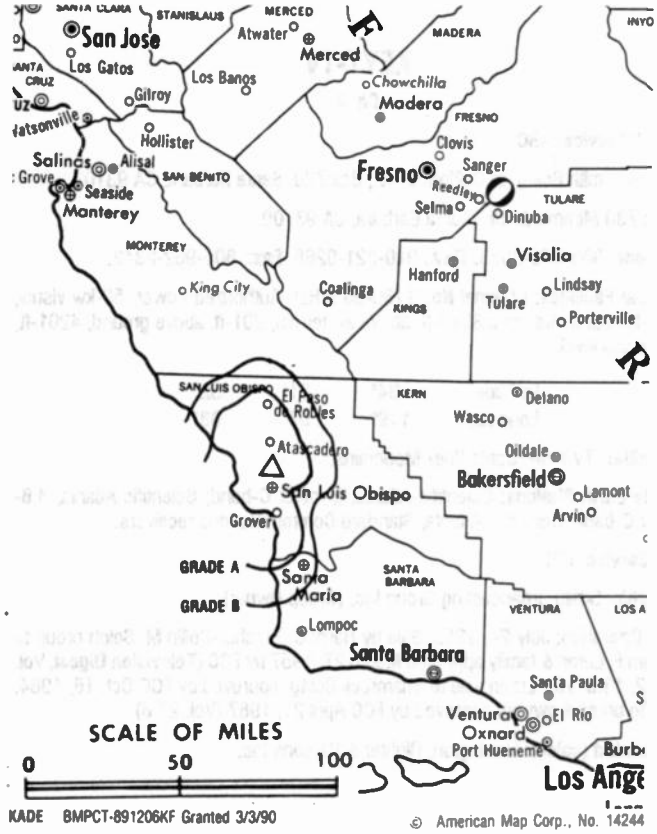

City of License: San Luis Obispo. **ADI:** Santa Barbara-Santa Maria-San Luis Obispo. **Rank:** 112.

KEYT-TV

Ch. 3

Network Service: ABC.

Licensee: Smith Bcstg. of California Inc., Box 729, Santa Barbara, CA 93102.

Studio: 730 Miramonte Dr., Santa Barbara, CA 93109.

Telephone: 805-965-8533. TWX: 910-321-0268. Fax: 805-962-2342.

Technical Facilities: Channel No. 3 (60-66 MHz). Authorized power: 50-kw visual, 5.89-kw aural. Antenna: 3010-ft. above av. terrain, 201-ft. above ground, 4201-ft. above sea level.

Latitude	34°	31'	32"
Longitude	119°	57'	08"

Transmitter: TV Peak, Santa Ynez Mountains.

Satellite Earth Stations: Scientific-Atlanta, 5-meter C-band; Scientific-Atlanta, 4.6-meter C-band; Scientific-Atlanta, Standard Communications receivers.

News Service: UPI.

Ownership: Smith Broadcasting Group Inc. (Group Owner).

Began Operation: July 24, 1953. Sale by Harry C. Butcher-Collin M. Selph group to William F. Luton & family approved March 27, 1957 by FCC (**Television Digest**, Vol. 12:52, 13:9, 13). Luton sale to Shamrock Bcstg. approved by FCC Oct. 16, 1984. Sale to present owners approved by FCC April 21, 1987 (Vol. 27:8).

Represented (sales): Harrington, Righter & Parsons Inc.

Represented (legal): Hogan & Hartson.

Personnel:
Sandra Benton, Vice President & General Manager.
Arnie Witchell, General Sales Manager.
John Scott, Local Sales Manager.
Mike Warner, Community Relations Director.
Don Katich, Production Manager.
King Harris, Director of News.
Brian Neal, Chief Engineer.
Renee Foley, Program Director.
Jeff Martin, Promotion Director.
Mark Keenan, Business Manager.

Highest 30 Sec. Rate: $2000.

NETWORK BASE HOURLY RATE: $444.

City of License: Santa Barbara. **ADI:** Santa Barbara-Santa Maria-San Luis Obispo. **Rank:** 112.

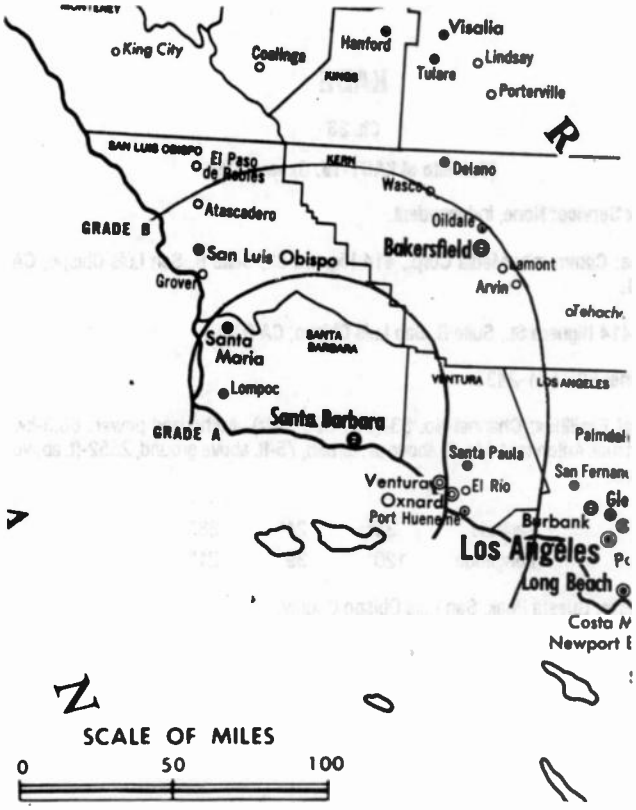

KEYT-TV BPCT-1122 Granted 11/12/52 © American Map Corp., No. 14244

Total Households: ©MSI Consumer Market Data as of 1/1/91. TV Homes, TV% and Circulation ©1991 Arbitron. County coverage based on Arbitron study.

Net Weekly Circulation	State County	Total Households	TV Households	
			Households	%
	CALIFORNIA			
50% & Over	San Luis Obispo	81,800	78,300	96
	Santa Barbara North	61,000	58,600	96
	Santa Barbara South	72,400	69,700	96
	CALIFORNIA			
Between 25-49%	Ventura	222,800	217,500	98
Station Totals		**438,000**	**424,100**	**97**
Net Weekly Circulation (1991)				**298,500**
Average Daily Circulation (1991)				**134,800**

California—Santa Maria

KCOY-TV

Ch. 12

Network Service: CBS.

Licensee: Stauffer Communications Inc., 1211 W. McCoy Lane, Santa Maria, CA 93455.

Studio: 1211 W. McCoy Lane, Santa Maria, CA 93455.

Studio: 209 W. Alamar, Santa Barbara, CA 93111.

Telephone: 805-925-1200. **TWX:** 910-351-5875. **Fax:** 805-922-9830.

Technical Facilities: Channel No. 12 (204-210 MHz). Authorized power: 115-kw visual, 22.9-kw aural. Antenna: 1941-ft. above av. terrain, 137-ft. above ground, 3385-ft. above sea level.

Latitude	34°	54'	37"
Longitude	120°	11'	08"

Transmitter: Tepusquet Peak.

Multichannel TV Sound: Stereo only.

Satellite Earth Stations: RCA, 5-meter Ku-band; United Satellite Systems, 5-meter C-band; Scientific-Atlanta receivers.

News Service: AP.

Ownership: Stauffer Communications Inc. (Group Owner).

Began Operation: March 16, 1964. Transfer of negative control from Dale G. Moore approved by FCC June 30, 1971. Sale to present owner by Helen Pedotti, et al. approved by FCC June 17, 1980 (**Television Digest**, Vol. 20:5).

Represented (sales): Katz Television.

Represented (legal): Dow, Lohnes & Albertson.

Personnel:
Charles S. Stauffer, General Manager.
Joe Marcoe, General Sales Manager.
Mark Pucket, Local Sales Manager.
Dave Fete, Operations Manager.
Roger Gadley, News Director.
Wendy Eisele, Program & Promotion Director.
Dennis Bornhoft, Chief Engineer.
Debbi Johnson, Business Manager.

Rates: On request.

City of License: Santa Maria. **ADI:** Santa Barbara-Santa Maria-San Luis Obispo. **Rank:** 112.

Total Households: ©MSI Consumer Market Data as of 1/1/91. TV Homes, TV% and Circulation ©1991 Arbitron. County coverage based on Arbitron study.

Net Weekly Circulation	State County	Total Households	TV Households Households	TV Households %
	CALIFORNIA			
50% & Over	San Luis Obispo	81,800	78,300	96
	Santa Barbara North	61,000	58,600	96
	Santa Barbara South	72,400	69,700	96
Station Totals		**215,200**	**206,600**	**96**
Net Weekly Circulation (1991)				**161,000**
Average Daily Circulation (1991)				**71,500**

NEED BROADCAST TV OR CABLE TV DATA FROM THE FACTBOOK ON TAPE OR DISKETTE? NEED CUSTOMIZED REPORTS?

Call Warren Publishing's
Market Research & Data Sales Dept. **202-872-9200**

California—Santa Rosa

KFTY

Ch. 50

Network Service: None, independent.

Licensee: KFTY Broadcasting Inc., 533 Mendocino Ave., Santa Rosa, CA 95401.

Studio: 533 Mendocino Ave., Santa Rosa, CA 95401.

Mailing Address: Box 1150, Santa Rosa, CA 95402.

Telephone: 707-526-5050. **TWX:** 62677580. **Fax:** 707-526-7429.

Technical Facilities: Channel No. 50 (686-692 MHz). Authorized power: 302-kw max. & 209-kw horizontal visual, 12.6-kw aural. Antenna: 3084-ft. above av. terrain, 144-ft. above ground, 4454-ft. above sea level.

Latitude	38°	40'	09.60"
Longitude	122°	37'	51.70"

Holds CP for change to 398-kw max. visual, 3081-ft. above av. terrain. BPCT-900511KF.

Transmitter: 16-mi. NE of Santa Rosa on Mount St. Helena.

Multichannel TV Sound: Stereo only.

Satellite Earth Stations: Simulsat, 5-meter C-band; Vertex, 4.6-meter Ku-band; M/A-Com, Scientific-Atlanta receivers.

News Services: AP, CNN.

Ownership: KFTY Bcstg. Inc.

Began Operation: May 1, 1981. Sale to present owners by Sonoma Broadcasting Inc. approved by FCC Oct. 26, 1990.

Represented (legal): Keck, Mahin & Cate.

Represented (engineering): Hatfield & Dawson.

Personnel:
Marsha K. Heck, Executive Vice President & General Manager.
Jeremy Mitchell, Station Manager.
Randy Rogers, National Sales Manager.
Ron Sanchez, Local Sales Manager.
John Burgess, News Director.
Dennis Leong, Program Director.
Malte Klien, Program Director.
Alison Sanfore, Promotion & Marketing Director.
Joe Perez, Chief Engineer.
Al Huber Jr., Controller.

Highest 30 Sec. Rate: $300.

City of License: Santa Rosa. **ADI:** San Francisco. **Rank:** 5.

KFTY BPCT-900511KF Granted 7/3/90

© American Map Corp., No. 14244

Total Households: ©MSI Consumer Market Data as of 1/1/91. TV Homes, TV% and Circulation ©1991 Arbitron. County coverage based on Arbitron study.

Net Weekly Circulation	State / County	Total Households	TV Households	TV Households %
	CALIFORNIA			
Between 25-49%	Lake	23,800	22,100	93
	Mendocino	30,800	28,500	93
	Napa	41,700	40,300	97
	Sonoma	151,700	145,200	96
	CALIFORNIA			
Between 5-24%	Marin	97,200	94,200	97
Station Totals		**345,200**	**330,300**	**96**
Net Weekly Circulation (1991)				**122,400**
Average Daily Circulation (1991)				**35,900**

KPST-TV

Ch. 66

Network Service: None, independent.

Licensee: Pan Pacific Television Inc., 475 El Camino Real, Suite 308, Millbrae, CA 94030.

Studio: 475 El Camino Real, Suite 308, Millbrae, CA 94030.

Telephones: 415-697-6682; 707-644-8866. **Fax:** 415-697-1268.

Technical Facilities: Channel No. 66 (782-788 MHz). Authorized power: 3459-kw max. & 912-kw horizontal visual, 346.6-kw max. & 91.2-kw horizontal aural. Antenna: 1529-ft. above av. terrain, 797-ft. above ground, 1631-ft. above sea level.

Latitude	37°	45'	20"
Longitude	122°	27'	05"

Transmitter: Mount Sutro Tower, San Francisco.

Multichannel TV Sound: Stereo and separate audio program.

Satellite Earth Station: 5-meter C-band; Scientific-Atlanta receivers.

News Service: WTN.

Ownership: Pan Pacific Television Inc.

Began Operation: November 25, 1986.

Represented (legal): Mullin, Rhyne, Emmons & Topel, P.C.

Represented (engineering): Smith & Powstenko.

Personnel:
David Li, President & General Manager.
C. T. Tuan, General Sales Manager.
Honna Li, Traffic Manager.
Henry Wong, Local Sales Manager.
Sammy Yang, Program & News Director.
Rick LeForge, Chief Engineer.

KPST-TV 8MPCT—860925KM Granted 10/9/86 © American Map Corp., No. 14244

Highest 30 Sec. Rate: $160.

Rates: On request.

Arbitron Data: Not available.

City of License: Vallejo. **ADI:** San Francisco. **Rank:** 5.

KTLA, Los Angeles (Arbitron Data Continued)

Net Weekly Circulation	State / County	Total Households	TV Households	TV Households %
	IOWA			
Between 5-24%	Pocahontas	4,100	4,100	99
	IDAHO			
	Bear Lake	2,300	2,200	96
	ILLINOIS			
	Edwards	3,700	3,600	97
	Washington	6,200	6,000	97
	INDIANA			
	Clay	9,700	9,600	99
	Crawford	3,800	3,700	97
	KANSAS			
	Greeley	700	700	100
	Lincoln	1,600	1,600	100
	KENTUCKY			
	Hart	6,000	6,000	100
	LOUISIANA			
	Bienville	6,200	6,100	98
	Bossier	32,700	32,400	99
	Caddo	103,300	102,300	99
	De Soto	10,400	10,200	98
	Red River	3,800	3,700	97
	Sabine	10,600	10,300	97
	Webster	17,400	17,200	99
	MINNESOTA			
	Kanabec	4,800	4,700	98
	Pine	7,700	7,600	99
	Rice	16,700	16,500	99
	Sherburne	12,200	12,100	99
	NORTH DAKOTA			
	Rolette	3,900	3,800	97
	NEW MEXICO			
	Cibola	7,100	7,000	99
	Dona Ana	47,200	45,800	97
	Lea North	19,400	19,100	98
	Otero	18,200	17,800	98
	San Juan	31,000	29,300	95
	NEVADA			
	Nye South	3,800	3,500	92
	OHIO			
	Pike	9,400	9,200	98
	OKLAHOMA			
	Latimer	3,800	3,700	97
	PENNSYLVANIA			
	Pike	11,100	10,800	97
	SOUTH DAKOTA			
	Perkins	1,800	1,700	94

KTLA—(Continued) (Arbitron Data Continued)

Net Weekly Circulation	State / County	Total Households	TV Households	TV Households %
	TEXAS			
Between 5-24%	Anderson	14,500	14,300	99
	Angelina	25,100	24,800	99
	Bowie	31,500	31,200	99
	Camp	4,200	4,100	98
	Cass	11,300	11,100	98
	El Paso	181,900	180,500	99
	Franklin	3,200	3,100	97
	Goliad	1,900	1,900	100
	Gregg	42,400	41,900	99
	Harrison	20,600	20,300	99
	Marion	4,200	4,100	98
	Morris	5,300	5,200	98
	Panola	8,500	8,400	99
	Red River	6,200	6,000	97
	Titus	9,200	9,100	99
	Upshur	12,300	12,100	98
	Wood	11,900	11,700	98
	UTAH			
	Daggett	200	200	100
	WISCONSIN			
	Polk	13,700	13,500	99

KTVU, Oakland-San Francisco (Arbitron Data Continued)

Net Weekly Circulation	State / County	Total Households	TV Households	TV Households %
	CALIFORNIA			
Between 5-24%	Amador	11,600	11,100	95
	Calaveras	13,500	12,900	96
	Colusa	5,700	5,400	95
	El Dorado West	36,200	34,900	96
	Placer West	57,400	55,300	96
	Sacramento	404,600	393,800	97
	Stanislaus	126,000	120,200	95
	Yolo	51,600	49,700	96
	NEVADA			
	Washoe	108,200	105,800	98
	OREGON			
	Douglas	36,100	34,400	95
	Marion	85,000	81,600	96

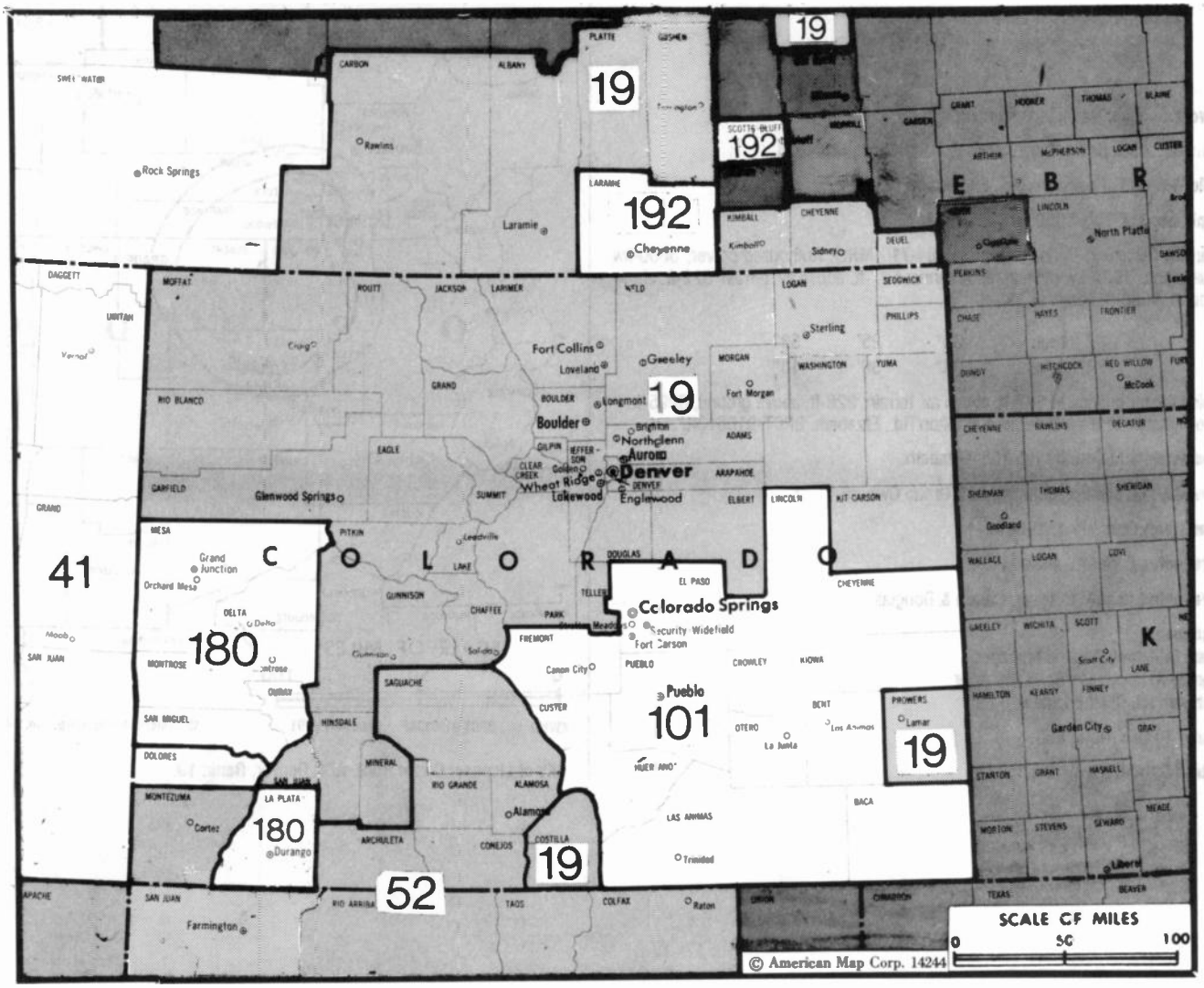

Market	Arbitron ADI TV Households	Rank	Market Area Commercial TV Stations
Denver, CO	1,048,400	19	KCEC (50), KCNC-TV (4), KDVR (31), KFNR (11), KMGH-TV (7), KREG-TV (3), KSBS-TV (24), KTVD (20), KUBD (59), KUSA-TV (9), KWGN-TV (2), KWHD (53)
Salt Lake City, UT	597,700	41	KCCZ (4), KJVI (2), KOOG-TV (30), KSL-TV (5), KSTU (13), KTVX (4), KUTV (2), KXIV (14)
Albuquerque, NM	506,000	52	KBIM-TV (10), KCHF (11), KGGM-TV (13), KGSW-TV (14), KHFT (29), KKTO (2), KLUZ-TV (41), KNAT (23), KOAT-TV (7), KOB-TV (4), KOBF (12), KOBR (8), KRPV (27), KVIO-TV (6), KWNM-TV (10)
Colorado Springs-Pueblo, CO	237,300	101	KKTV (11), KOAA-TV (5), KRDO-TV (13), KXRM-TV (21)
Grand Junction-Durango, CO	65,700	180	KJCT-TV (8), KREX-TV (5), KREY-TV (10), KREZ-TV (6)
Cheyenne, WY-Scottsbluff, NE-Sterling, CO	44,200	192	KDUH-TV (4), KGWN-TV (5), KKTU (33), KSTF (10), KTVS (3)

State Cross Reference List

Communities that receive programs of stations that are located elsewhere.

KKTV, Pueblo	See Colorado Springs, CO
KOAA-TV, Pueblo	See Colorado Springs, CO
KRDO-TV, Pueblo	See Colorado Springs, CO
KXRM-TV, Pueblo	See Colorado Springs, CO

Colorado Station Totals as of October 1, 1991

	VHF	UHF	TOTAL
Commercial Television Stations	13	7	20
Educational Television Stations	3	1	4
	16	8	24

KWHD

Ch. 53

Network Service: None, independent.

Licensee: LeSea Bcstg. Corp., Box 12, South Bend, IN 46624.

Studio: 11203 E. Peakview Ave., Englewood, CO 80155.

Telephone: 317-773-5050.

Technical Facilities: Channel No. 53 (704-710 MHz). Authorized power: 5000-kw max. visual, 1000-kw max. aural. Antenna: 627-ft. above av. terrain, 322-ft. above ground, 6988-ft. above sea level.

Latitude	39°	25'	58"
Longitude	104°	39'	18"

Holds CP for change to 633-ft. above av. terrain, 328-ft. above ground, 6995-ft. above sea level, transmitter to 400 Hilton Rd., Elizabeth. BPCT-910613KF.

Transmitter: 400 Country Rd. 158, Elizabeth.

Ownership: Le Sea Broadcasting Co. (Group Owner).

Began Operation: July 1, 1990.

Represented (sales): Landin Media.

Represented (legal): Gardner, Carton & Douglas.

Personnel:
Mark Winslow, General Manager.
Bonnie Ash, General Sales Manager.
Ken Kendel, Chief Engineer.

Highest 30 Sec. Rate: $50.

Arbitron Data: Not available.

City of License: Castle Rock. **ADI:** Denver. **Rank:** 19.

Colorado—Colorado Springs-Pueblo

KKTV

Ch. 11

Network Service: CBS.

Licensee: KKTV Inc., Box 2110, Colorado Springs, CO 80901.

Studio: 3100 N. Nevada Ave., Colorado Springs, CO 80907.

Telephone: 719-634-2844. **TWX:** 910-920-3905. **Fax:** 719-634-3741.

Technical Facilities: Channel No. 11 (198-204 MHz). Authorized power: 234-kw visual, 46.8-kw aural. Antenna: 2380-ft. above av. terrain, 351-ft. above ground, 9786-ft. above sea level.

Latitude	38°	44'	41"
Longitude	104°	51'	41"

Transmitter: Cheyenne Mountain.

Satellite Earth Stations: ADM, 6.1-meter C-band; Harris, 3.6-meter C-band; RCA, 4.6-meter Ku-band.

News Services: AP, CBS, CNN.

Ownership: Ackerley Communications Inc. (Group Owner).

Began Operation: December 7, 1952. Sale to present owner by Capitol Bcstg. Co. approved by FCC Jan. 18, 1983 (**Television Digest**, Vol. 22:44). Sale to Capitol by Willard W. Garvey approved June 4, 1969 (Vol. 9:23). Previous sale by James D. & Betty Z. Russell and Gifford Phillips approved July 31, 1963 (Vol. 3:31).

Represented (sales): Katz Television.

Represented (legal): Rubin, Winston, Diercks & Harris.

Personnel:
James D. Lucas, Vice President & General Manager.
Lloyd Wright, Station Manager.
Dan Smith, General Sales Manager.
Pie Malsom, National Sales Manager.
Rick Craddock, Chief Engineer & Operations Manager.
Lorna Duncan, Program Director.
George Sanchez, Promotion Director.
Jajean Lenz, Business Manager.
Jeffery Johnson, Marketing Director.

Rates: On request.

City of License: Colorado Springs. **ADI:** Colorado Springs-Pueblo. **Rank:** 101.

Total Households: ©MSI Consumer Market Data as of 1/1/91. TV Homes, TV% and Circulation ©1991 Arbitron. County coverage based on Arbitron study.

Net Weekly Circulation	State County	Total Households	TV Households	%
	COLORADO			
50% & Over	Baca	1,900	1,700	89
	Bent	2,000	1,900	95
	Cheyenne	900	900	100
	Conejos	2,800	2,700	96
	Crowley	900	900	100
	El Paso	154,400	152,400	99
	Fremont	12,500	12,100	97

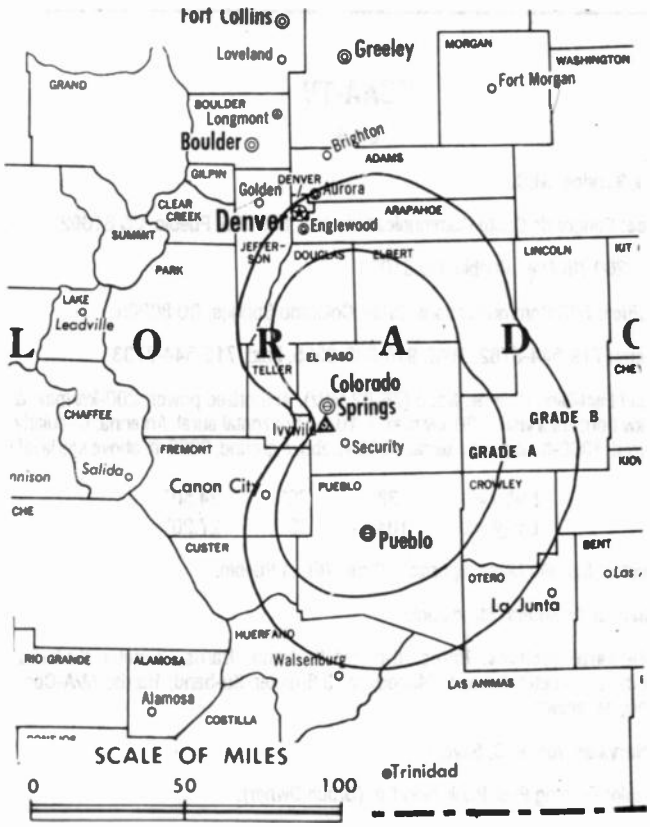

KKTV BPCT-2759 Granted 4/27/60

© American Map Corp., 14244

Net Weekly Circulation	State County	Total Households	TV Households	%
50% & Over	Huerfano	2,600	2,500	96
	Kiowa	600	600	100
	Las Animas	5,400	5,100	94
	Lincoln	1,800	1,700	94
	Otero	8,000	7,800	98
	Prowers	5,500	5,200	95
	Pueblo	50,500	49,800	99
	COLORADO			
Between 25-49%	Alamosa	4,800	4,600	96
	Costilla	1,200	1,100	92
	Custer	600	600	100
	Saguache	1,400	1,300	93
	Teller	4,900	4,800	98
	COLORADO			
Between 5-24%	Elbert	3,500	3,400	97
	Kit Carson	2,900	2,800	95
	Rio Grande	4,000	3,800	95
	KANSAS			
	Wallace	700	700	100
	NEW MEXICO			
	Colfax	5,100	4,800	95
Station Totals		**278,900**	**273,200**	**98**
Net Weekly Circulation (1991)				**213,400**
Average Daily Circulation (1991)				**126,600**

KOAA-TV

Ch. 5

Network Service: NBC.

Licensee: Sangre de Cristo Communications Inc., Box 195, Pueblo, CO 81002.

Studio: 2200 7th Ave., Pueblo, CO 81003.

Other Office: 530 Communications Circle, Colorado Springs, CO 80905.

Telephone: 719-544-5782. **TWX:** 910-939-9565. **Fax:** 719-544-7733.

Technical Facilities: Channel No. 5 (76-82 MHz). Authorized power: 200-kw max. & 100-kw horizontal visual, 20-kw max. & 10-kw horizontal aural. Antenna: Circularly polarized, 1300-ft. above av. terrain, 960-ft. above ground, 6300-ft. above sea level.

Latitude	38°	22'	24.50"
Longitude	104°	33'	27.20"

Transmitter: Baculite Mesa, approx. 7.9-mi. NNE of Pueblo.

Multichannel TV Sound: Stereo only.

Satellite Earth Stations: Harris, 6-meter Ku-band; Harris, 3-meter Ku-band; Microdyne, 7-meter C-band; Microdyne, 3.6-meter Ku-band; Harris, M/A-Com, Microdyne receivers.

News Services: AP, NBC, Skycom.

Ownership: Evening Post Publishing Co. (Group Owner).

Began Operation: June 29, 1953. Sale to present owner by Mahlon T. White, William Grant, et al., approved by FCC Aug. 6, 1976. Previous sale by Metropolitan TV Co. approved June 6, 1968 (**Television Digest**, Vol. 8:24). Sale by Star Bcstg. Co. (Bankers Life & Casualty Co., Chicago) approved Dec. 13, 1961 (Vol. 17:35; 1:14). Sale by partners Douglas D. Kahle & Robert L. Clinton Jr. to Star Bcstg. Co., approved Sept. 29, 1954 (Vol. 10:35, 40).

Represented (sales): Petry Television Inc.

Represented (legal): Dow, Lohnes & Albertson.

Represented (engineering): Cohen, Dippell & Everist, P.C.

Personnel:
John O. Gilbert, President & General Manager.
Elaine Rife, General Sales Manager.
Flo Isringhausen, National Sales Manager.
Andy Lyon, News Director.
Ron Eccher, Program Director.
Vickie Heshion, Promotion Director & Production Manager.
Evie Hudson, Business Manager.
Tom Ramirez, Marketing Director.
Ken Renfrow, Chief Engineer.
Patricia Rodgers, Operations Manager.

Highest 30 Sec. Rate: $2000.

NETWORK BASE HOURLY RATE: $325.

City of License: Pueblo. **ADI:** Colorado Springs-Pueblo. **Rank:** 101.

Total Households: ©MSI Consumer Market Data as of 1/1/91. TV Homes, TV% and Circulation ©1991 Arbitron. County coverage based on Arbitron study.

Net Weekly Circulation	State County	Total Households	TV Households	%
	COLORADO			
50% & Over	Baca	1,900	1,700	89
	Bent	2,000	1,900	95
	Cheyenne	900	900	100
	Crowley	900	900	100
	El Paso	154,400	152,400	99

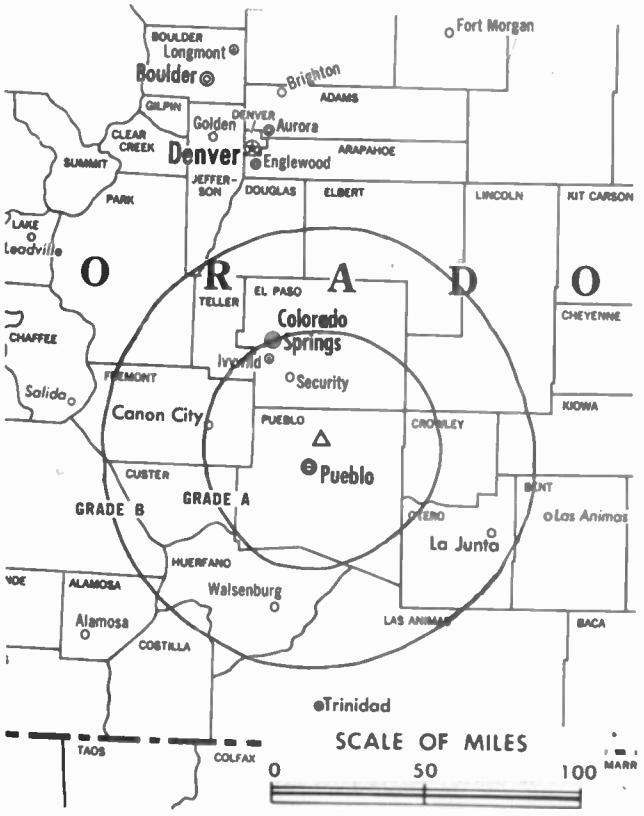

KOAA-TV BMPCT—5334 Granted 7/8/59 © American Map Corp., No. 14244

Net Weekly Circulation	State County	Total Households	TV Households	%
50% & Over	Fremont	12,500	12,100	97
	Gunnison	4,100	3,900	95
	Huerfano	2,600	2,500	96
	Kiowa	600	600	100
	Las Animas	5,400	5,100	94
	Otero	8,000	7,800	98
	Pueblo	50,500	49,800	99
	COLORADO			
Between 25-49%	Custer	600	600	100
	Prowers	5,500	5,200	95
	COLORADO			
Between 5-24%	Alamosa	4,800	4,600	96
	Chaffee	5,200	5,000	96
	Delta	8,900	8,600	97
	Lincoln	1,800	1,700	94
	Mineral	300	300	100
	Rio Grande	4,000	3,800	95
	Teller	4,900	4,800	98
	KANSAS			
	Hamilton	1,100	1,100	100
	Wallace	700	700	100
	OKLAHOMA			
	Cimarron	1,600	1,600	100
Station Totals		283,200	277,600	98
Net Weekly Circulation (1991)				204,100
Average Daily Circulation (1991)				114,000

NEED BROADCAST TV OR CABLE TV DATA FROM THE FACTBOOK ON TAPE OR DISKETTE? NEED CUSTOMIZED REPORTS?

Call Warren Publishing's Market Research & Data Sales Dept. 202-872-9200

Colorado—Colorado Springs-Pueblo

KRDO-TV

Ch. 13

Network Service: ABC.

Licensee: Pikes Peak Broadcasting Co., Box 1457, Colorado Springs, CO 80901-1457.

Studio: 399 S. 8th St., Colorado Springs, CO 80905.

Telephone: 719-632-1515. **Fax:** 719-520-9374.

Technical Facilities: Channel No. 13 (210-216 MHz). Authorized power: 282-kw visual, 56.4-kw aural. Antenna: 2140-ft. above av. terrain, 153-ft. above ground, 9563-ft. above sea level.

Latitude	38°	44'	47"
Longitude	104°	51'	37"

Transmitter: Cheyenne Mtn.

Satellite Earth Stations: Andrew, 7.3-meter C-band; Andrew, 4.3-meter C-band; AFC, 3.9-meter Ku-band; Comtech, 4.5-meter Ku & C-band; Avantek, M/A-Com, Standard Communications receivers.

AM Affiliate: KRDO, 1-kw, 1240 kHz.

FM Affiliate: KRDO-FM, 96-kw, 95.1 MHz (No. 236), 2010-ft.

News Service: AP.

Ownership: Pikes Peak Broadcasting Co. (Group Owner).

Began Operation: September 21, 1953. Sale to present owner by Joseph H. Rohrer approved by FCC Dec. 1, 1954 (Television Digest, Vol. 10:44, 49).

Represented (sales): Blair Television.

Represented (legal): Fletcher, Heald & Hildreth.

Personnel:
Harry W. Hoth Jr., Chairman & Chief Executive Officer.
Patti L. Hoth, President.
Neil O. Klockziem, General Manager.
Hank Colvert, General Sales Manager.
Bob Piper, Local Sales Manager.
Paul Unwin, News Director.
Tom Grinewich, Program Director.
Charles Upton, Chief Engineer.

Rates: On request.

City of License: Colorado Springs. **ADI:** Colorado Springs-Pueblo. **Rank:** 101.

Total Households: ©MSI Consumer Market Data as of 1/1/91. TV Homes, TV% and Circulation ©1991 Arbitron. County coverage based on Arbitron study.

Net Weekly Circulation	State County	Total Households	TV Households	%
	COLORADO			
50% & Over	Baca	1,900	1,700	89
	Bent	2,000	1,900	95
	Cheyenne	900	900	100
	Crowley	900	900	100
	Custer	600	600	100
	El Paso	154,400	152,400	99
	Fremont	12,500	12,100	97
	Huerfano	2,600	2,500	96
	Kiowa	600	600	100

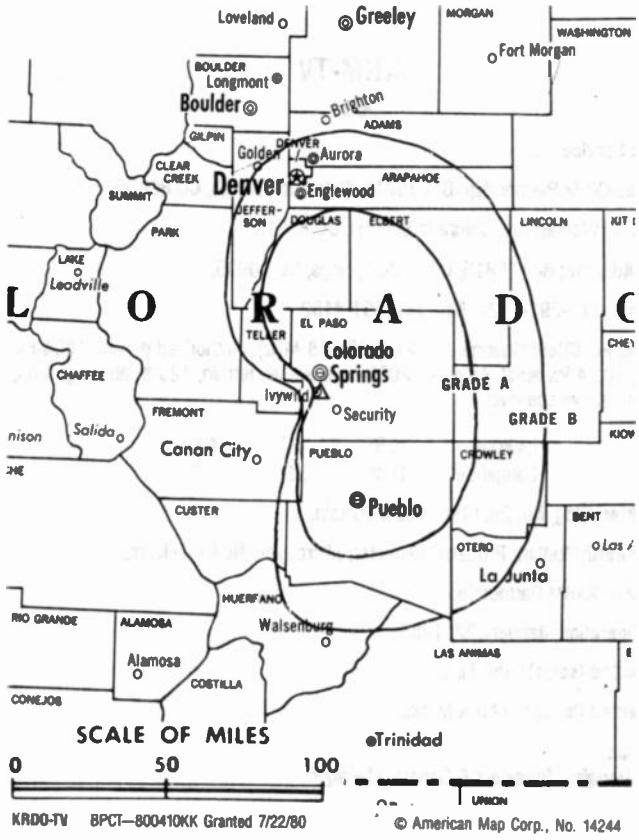

KRDO-TV BPCT—800410KK Granted 7/22/80

© American Map Corp., No. 14244

Net Weekly Circulation	State County	Total Households	TV Households	%
50% & Over	Las Animas	5,400	5,100	94
	Lincoln	1,800	1,700	94
	Otero	8,000	7,800	98
	Prowers	5,500	5,200	95
	Pueblo	50,500	49,800	99
	COLORADO			
Between 25-49%	Alamosa	4,800	4,600	96
	Teller	4,900	4,800	98
	KANSAS			
	Greeley	700	700	100
	COLORADO			
Between 5-24%	Chaffee	5,200	5,000	96
	Costilla	1,200	1,100	92
	Elbert	3,500	3,400	97
	Lake	2,400	2,300	96
	Park	3,100	3,000	97
	Rio Grande	4,000	3,800	95
	KANSAS			
	Hamilton	1,100	1,100	100
	Wallace	700	700	100
	NEW MEXICO			
	Colfax	5,100	4,800	95
Station Totals		**284,300**	**278,500**	**98**
Net Weekly Circulation (1991)				**214,300**
Average Daily Circulation (1991)				**126,600**

KXRM-TV

Ch. 21

Network Service: Fox.

Licensee: KXRM Partnership, Box 15815, Colorado Springs, CO 80935.

Studio: 560 Wooten Rd., Colorado Springs, CO 80915.

Mailing Address: Box 15815, Colorado Springs, CO 80935.

Telephone: 719-591-1121. **Fax:** 719-591-4180.

Technical Facilities: Channel No. 21 (512-518 MHz). Authorized power: 1054-kw visual, 105.4-kw aural. Antenna: 2085-ft. above av. terrain, 125-ft. above ground, 9485-ft. above sea level.

Latitude	38°	44'	40"
Longitude	104°	51'	37"

Transmitter: Bldg. No. 29, Cheyenne Mountain.

Satellite Earth Station: Prodelin, 12-meter; Microdyne, RCA receivers.

Ownership: KXRM Partnership.

Began Operation: January 22, 1985.

Represented (sales): Seltel Inc.

Represented (legal): Cohn & Marks.

Personnel:
Larry Douglas, President & General Manager.
Kim Carlson, General Sales Manager.
Lori Brown, Local Sales Manager.
Joe Duckett, Chief Engineer.
Cindy Aubrey, Promotion Director.

Highest 30 Sec. Rate: $650.

City of License: Colorado Springs. **ADI:** Colorado Springs-Pueblo. **Rank:** 101.

Total Households: ©MSI Consumer Market Data as of 1/1/91. TV Homes, TV% and Circulation ©1991 Arbitron. County coverage based on Arbitron study.

Net Weekly Circulation	State County	Total Households	TV Households Households	TV Households %
	COLORADO			
50% & Over	El Paso	154,400	152,400	99
	Pueblo	50,500	49,800	99
	COLORADO			
Between 25-49%	Crowley	900	900	100
	Fremont	12,500	12,100	97

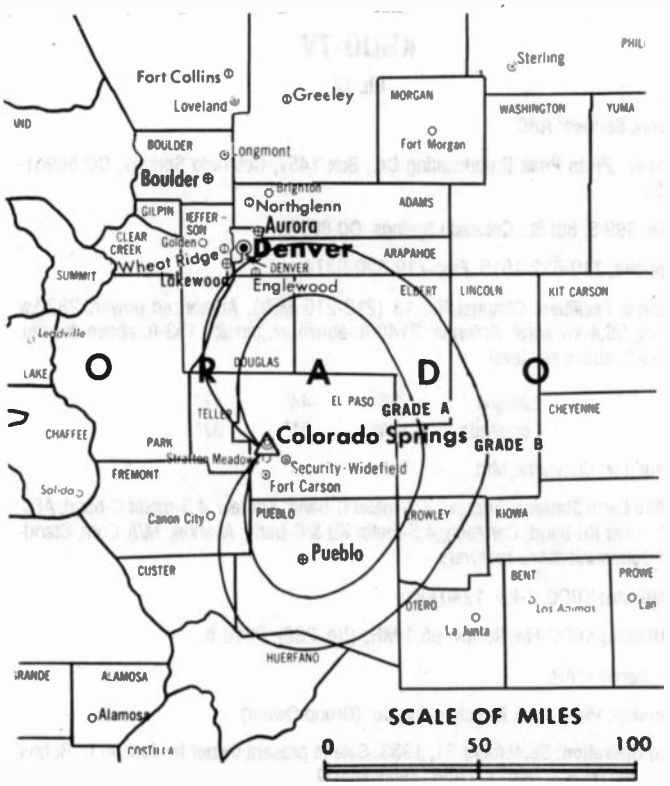

KXRM-TV BMPCT—831020KH Granted 12/12/83 © American Map Corp., No. 14244

Net Weekly Circulation	State County	Total Households	TV Households Households	TV Households %
Between 25-49%	Huerfano	2,600	2,500	96
	Otero	8,000	7,800	98
	Teller	4,900	4,800	98
	COLORADO			
Between 5-24%	Bent	2,000	1,900	95
	Cheyenne	900	900	100
	Elbert	3,500	3,400	97
	Las Animas	5,400	5,100	94
	Lincoln	1,800	1,700	94
Station Totals		**247,400**	**243,300**	**98**
Net Weekly Circulation (1991)				**136,700**
Average Daily Circulation (1991)				**60,300**

KCEC

Ch. 50

Network Service: None, independent.

Licensee: Golden Hills Bcstg. Corp., 11111 W. 8th Ave., Suite C, Lakewood, CO 80215.

Studio: 11111 W. 8th Ave., Lakewood, CO 80215.

Telephone: 303-235-0049.

Technical Facilities: Channel No. 50 (686-692 MHz). Authorized power: 1000-kw max. visual. Antenna: 764-ft. above av. terrain, 128-ft. above ground, 7401-ft. above sea level.

Latitude	39°	43'	59"
Longitude	105°	14'	12"

Holds CP for change to 2510-kw max. visual. BMPCT-901231KH.

Transmitter: 955 Lookout Mountain Rd., Golden.

Ownership: Golden Hills Bcstg. Corp.

Began Operation: October 18, 1990.

Represented (legal): Paul, Hastings, Janofsky & Walker.

Represented (engineering): Silliman & Silliman.

Personnel:
Terry Romero, General Manager.
Dennis Visser, Chief Engineer.

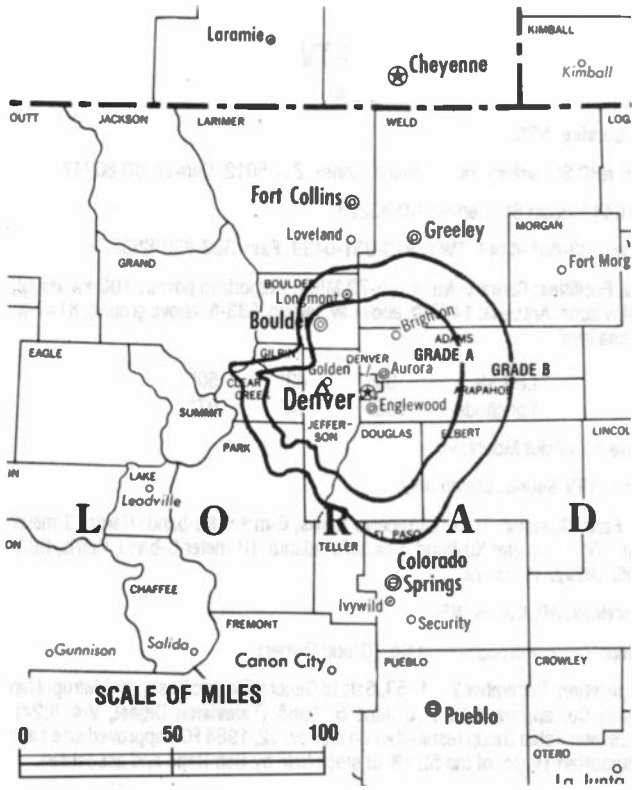

Arbitron Data: Not available.

City of License: Denver. **ADI:** Denver. **Rank:** 19.

KCNC-TV

Ch. 4

Network Service: NBC.

Licensee: NBC Subsidiary Inc., Terminal Annex, Box 5012, Denver, CO 80217.

Studio: 1044 Lincoln St., Denver, CO 80203.

Telephone: 303-861-4444. **TWX:** 910-931-0439. **Fax:** 303-830-6537.

Technical Facilities: Channel No. 4 (66-72 MHz). Authorized power: 100-kw visual, 15.10-kw aural. Antenna: 1477-ft. above av. terrain, 833-ft. above ground, 8147-ft. above sea level.

Latitude	39°	43'	50"
Longitude	105°	14'	07"

Transmitter: Lookout Mountain.

Multichannel TV Sound: Stereo only.

Satellite Earth Stations: Transmit/receive Harris, 6-meter Ku-band; Harris, 3-meter Ku-band; RCA, 3-meter Ku-band; Scientific-Atlanta, 10-meter C-band; Harris, RCA, Scientific-Atlanta receivers.

News Services: AP, Conus, NBC.

Ownership: National Broadcasting Co. (Group Owner).

Began Operation: December 24, 1953. Sale to General Electric Bcstg. by Metropolitan Television Co. approved by FCC June 5, 1968 (**Television Digest**, Vol. 8:24). Previous ownership lineup resulted when on Nov. 12, 1964 FCC approved sale back to Metropolitan TV Co. of the 52.5% of stock held by Bob Hope and associates.

Represented (sales): NBC TV Spot Sales.

Personnel:
Roger L. Ogden, President & General Manager.
James H. MacDermott, Vice President & Station Manager.
Marv Rockford, Vice President & News Director.
Lon Lee, Vice President & Program Manager.
Richard Wardell, General Sales Manager.
David Hauptman, National Sales Manager.
Susan McEldoon, Local Sales Manager.
Joan Balch, Chief Engineer.
Renee Rockford, Director of Public Affairs.
Mike Jackson, Promotion Director.
Brian Sullivan, Marketing Director.
Tom Edwards, Production Manager.
David Layne, Operations Manager.

Rates: On request.

NETWORK BASE HOURLY RATE: $1500.

City of License: Denver. **ADI:** Denver. **Rank:** 19.

Total Households: ©MSI Consumer Market Data as of 1/1/91. TV Homes, TV% and Circulation ©1991 Arbitron. County coverage based on Arbitron study.

Net Weekly Circulation	State County	Total Households	TV Households Households	TV Households %
	COLORADO			
50% & Over	Adams	107,700	107,000	99
	Arapahoe	163,200	161,600	99
	Boulder	88,300	86,300	98
	Clear Creek	3,000	2,900	97
	Delta	8,900	8,600	97
	Denver	229,800	225,600	98
	Douglas	15,600	15,500	99
	Eagle	7,400	7,000	95
	Elbert	3,500	3,400	97
	Garfield	11,000	10,500	95
	Grand	3,700	3,500	95
	Hinsdale	200	200	100
	Huerfano	2,600	2,500	96
	Jackson	700	700	100
	Jefferson	170,000	168,600	99

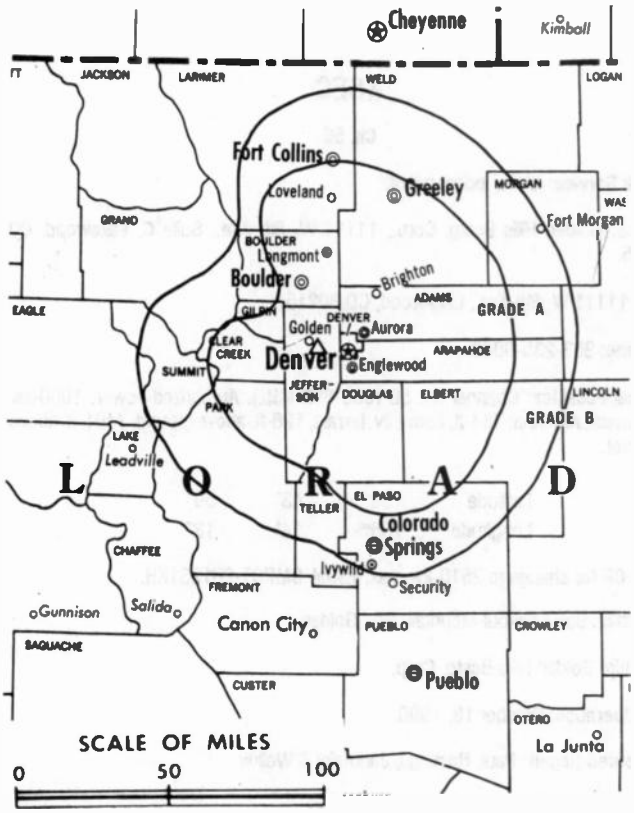

KCNC-TV BMPCT-3330 Granted 9/1/55 © American Map Corp. 14244

Net Weekly Circulation	State County	Total Households	TV Households Households	TV Households %
50% & Over	Kit Carson	2,900	2,800	95
	Lake	2,400	2,300	96
	Larimer	74,200	72,700	98
	Lincoln	1,800	1,700	94
	Logan	7,300	7,100	97
	Mesa	34,500	33,700	98
	Mineral	300	300	100
	Moffat	4,900	4,600	94
	Morgan	8,400	8,300	99
	Park	3,100	3,000	97
	Phillips	1,800	1,800	100
	Pitkin	5,200	4,800	92
	Prowers	5,500	5,200	95
	Rio Blanco	2,100	2,000	95
	Routt	5,400	5,100	94
	San Juan	400	400	100
	Sedgwick	1,400	1,400	100
	Summit	5,200	5,000	96
	Teller	4,900	4,800	98
	Washington	1,900	1,800	95
	Weld	52,300	51,500	98
	Yuma	3,900	3,800	97
	MONTANA			
	Fallon	1,400	1,300	93
	NEBRASKA			
	Box Butte	5,300	5,200	98
	Brown	1,600	1,600	100
	Cheyenne	4,200	4,100	98
	Dawes	3,500	3,400	97
	Deuel	1,000	1,000	100
	Garden	1,000	1,000	100

(Continued on page A-198)

Station Totals	1,823,900	1,783,800	98
Net Weekly Circulation (1991)			1,134,100
Average Daily Circulation (1991)			648,000

Colorado—Denver

KDVR

Ch. 31

Network Service: Fox.

Licensee: Channel 31 Licensee Corp., Box 3100, Denver, CO 80201.

Studio: 501 Wazee St., Denver, CO 80204.

Telephone: 303-595-3131. **Telex:** 910-931-2220. **Fax:** 303-595-8312.

Technical Facilities: Channel No. 31 (572-578 MHz). Authorized power: 5000-kw max. visual, 500-kw max. aural. Antenna: 1038-ft. above av. terrain, 375-ft. above ground, 7730-ft. above sea level.

Latitude	39°	43'	45"
Longitude	105°	14'	12"

Transmitter: Lookout Mountain, near Golden.

Satellite Earth Stations: M/A-Com, 3.2-meter Ku-band; Scientific-Atlanta, 7-meter C-band; Scientific-Atlanta receivers.

Ownership: Chase Communications Inc. (Group Owner).

Began Operation: August 10, 1983. Sale to Chase Communications Inc. by BMA Corp. approved by FCC Dec. 29, 1989 (**Television Digest**, Vol. 29:13).

Represented (sales): Seltel Inc.

Represented (legal): Sidley & Austin.

Represented (engineering): Hammett & Edison Inc.

Personnel:
Vincent F. Barresi, Vice President & General Manager.
Peter C. McCampbell, General Sales Manager.
John Robert Poindexter, Local Sales Manager.
Ray Dowdle, National Sales Manager.
Stephanie A. Campbell, Program Director/Operations.
Steve Coulam, Engineering & Technical Operations Director.
Phil Kane, Promotion Manager.
P. Bradley Short, Controller & Treasurer.

Highest 30 Sec. Rate: $4000.

City of License: Denver. **ADI:** Denver. **Rank:** 19.

Total Households: ©MSI Consumer Market Data as of 1/1/91. TV Homes, TV% and Circulation ©1991 Arbitron. County coverage based on Arbitron study.

Net Weekly Circulation	State County	Total Households	TV Households	%
	COLORADO			
50% & Over	Adams	107,700	107,000	99
	Arapahoe	163,200	161,600	99
	Boulder	88,300	86,300	98

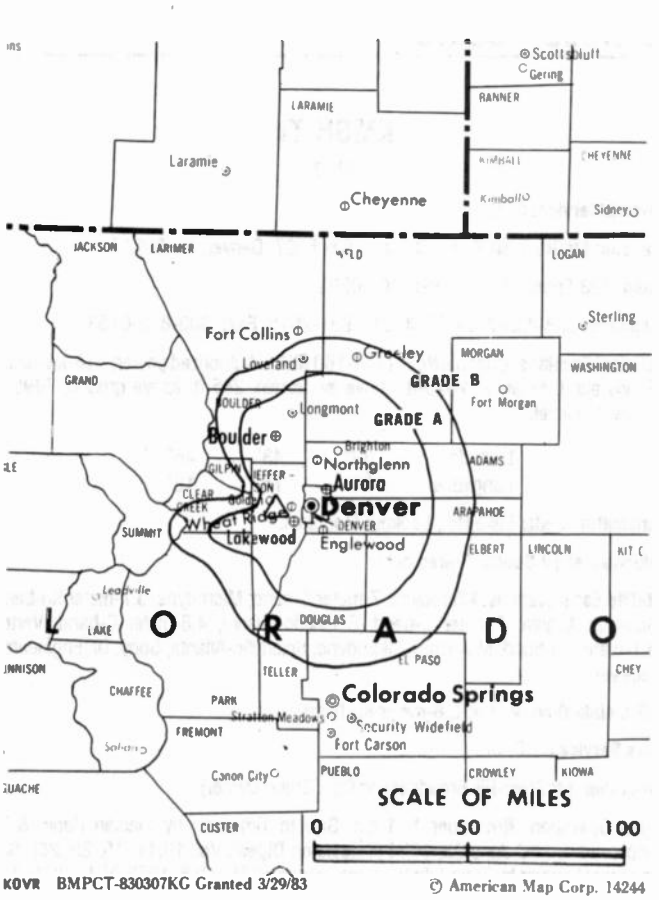

KDVR BMPCT-830307KG Granted 3/29/83 © American Map Corp. 14244

Net Weekly Circulation	State County	Total Households	TV Households	%
50% & Over	Denver	229,800	225,600	98
	Douglas	15,600	15,500	99
	Elbert	3,500	3,400	97
	Jefferson	170,000	168,600	99
	Larimer	74,200	72,700	98
	Weld	52,300	51,500	98
	COLORADO			
Between 5-24%	Clear Creek	3,000	2,900	97
	Costilla	1,200	1,100	92
	Morgan	8,400	8,300	99
Station Totals		**917,200**	**904,500**	**99**
Net Weekly Circulation (1991)				**599,900**
Average Daily Circulation (1991)				**284,800**

KMGH-TV

Ch. 7

Network Service: CBS.

Licensee: McGraw-Hill Bcstg. Co. Inc., Box 5007, Denver, CO 80217.

Studio: 123 Speer Blvd., Denver, CO 80203.

Telephone: 303-832-7777. **TWX:** 910-931-2615. **Fax:** 303-832-0153.

Technical Facilities: Channel No. 7 (174-180 MHz). Authorized power: 316-kw visual, 50-kw aural. Antenna: 1010-ft. above av. terrain, 285-ft. above ground, 7695-ft. above sea level.

Latitude	39°	43'	46"
Longitude	105°	14'	12"

Transmitter: Cedar Lake Rd., Lookout Mountain.

Multichannel TV Sound: Stereo only.

Satellite Earth Stations: Microdyne, 7-meter C-band; Microdyne, 3.7-meter Ku-band; Scientific-Atlanta, 7-meter C-band; Scientific-Atlanta, 4.6-meter C-band; Vertex, 6.1-meter Ku-band; M/A-Com, Microdyne, Scientific-Atlanta, Sony, DX Engineering receivers.

SNG Mobile Dish: Vertex, 2.6-meter Ku-band.

News Services: AP, UPI.

Ownership: McGraw-Hill Broadcasting Co. (Group Owner).

Began Operation: November 1, 1953. Sale to Time Inc. by Aladdin Radio & TV approved by FCC June 23, 1954 (**Television Digest**, Vol. 10:11, 15, 25, 26). Sale to present owner by Time-Life Bcst. Inc. approved March 8, 1972 (Vol. 12:10, 11).

Represented (sales): Katz Television.

Represented (legal): Koteen & Naftalin.

Personnel:
Edward T. Reilly, President & Chief Operating Officer.
John B. Proffitt, Vice President & General Manager.
Chris Westerkamp, General Sales Manager.
Larry Grall, Local Sales Manager.
Paul Latham, Business Manager.
Jim Sieke, National Sales Manager.
Ron Hays, Chief Engineer.
Ray Milius, Director, Production Operations.
Shirley Thompson, Traffic Director.

Rates: On request.

NETWORK BASE HOURLY RATE: $1321.

City of License: Denver. **ADI:** Denver. **Rank:** 19.

Total Households: ©MSI Consumer Market Data as of 1/1/91. TV Homes, TV% and Circulation ©1991 Arbitron. County coverage based on Arbitron study.

Net Weekly Circulation	State County	Total Households	TV Households	%
	COLORADO			
50% & Over	Adams	107,700	107,000	99
	Arapahoe	163,200	161,600	99
	Boulder	88,300	86,300	98
	Clear Creek	3,000	2,900	97
	Denver	229,800	225,600	98
	Douglas	15,600	15,500	99
	Eagle	7,400	7,000	95
	Elbert	3,500	3,400	97
	Garfield	11,000	10,500	95
	Grand	3,700	3,500	95
	Hinsdale	200	200	100
	Jackson	700	700	100
	Jefferson	170,000	168,600	99
	Kit Carson	2,900	2,800	95
	Lake	2,400	2,300	96
	Larimer	74,200	72,700	98

KMGH-TV BMPCT-1362 Granted 9/15/53

© American Map Corp., 14244

Net Weekly Circulation	State County	Total Households	TV Households	%
50% & Over	Logan	7,300	7,100	97
	Mineral	300	300	100
	Moffat	4,900	4,600	94
	Morgan	8,400	8,300	99
	Park	3,100	3,000	97
	Phillips	1,800	1,800	100
	Pitkin	5,200	4,800	92
	Rio Blanco	2,100	2,000	95
	Routt	5,400	5,100	94
	San Juan	400	400	100
	Sedgwick	1,400	1,400	100
	Summit	5,200	5,000	96
	Weld	52,300	51,500	98
	Yuma	3,900	3,800	97
	NEBRASKA			
	Dawes	3,500	3,400	97
	Deuel	1,000	1,000	100
	Garden	1,000	1,000	100
	Morrill	2,400	2,300	96
	Thomas	400	400	100
	TEXAS			
	Terrell	600	600	100
	WYOMING			
	Albany	12,300	11,800	96
	Campbell	12,200	11,600	95
	Carbon	6,600	6,300	95
	Johnson	2,600	2,500	96
	Laramie	30,700	30,200	98
	CALIFORNIA			
Between 25-49%	Modoc	3,600	3,300	92

(Continued on page A-199)

Station Totals	**1,817,800**	**1,776,000**	**98**
Net Weekly Circulation (1991)			**1,075,500**
Average Daily Circulation (1991)			**557,900**

KTVD

Ch. 20

Network Service: None, independent.

Licensee: Twenver Broadcast Inc., Debtor in Possession, 11203 E. Peakview Ave., Box 6522, Englewood, CO 80111.

Studio: 11203 E. Peakview Ave., Englewood, CO 80111.

Telephone: 303-792-2020. **Fax:** 303-790-4633.

Technical Facilities: Channel No. 20 (506-512 MHz). Authorized power: 3160-kw max. visual. Antenna: 1256-ft. above av. terrain, 241-ft. above ground, 7927-ft. above sea level.

Latitude	39°	40'	18"
Longitude	105°	13'	12"

Transmitter: Mount Morrison, approx. 13-mi. ENE of Idledale, Jefferson County.

Satellite Earth Station: Andrew, 7.3-meter Ku & C-band.

Ownership: Twenver Broadcast Inc.

Began Operation: December 1, 1988.

Represented (sales): Petry Television.

Represented (engineering): Charles J. Thompson.

Personnel:
N. Richard Miller, Chairman & President.
Dennis O'Brien, Vice President & Business Manager.
David Weems, General Sales Manager.
Gary Lucas, Local Sales Manager.
Dan O'Brien, Program Director.
Bob Crawford, Chief Engineer.
Pat Stiphout, Promotion Director.

Rates: On request.

City of License: Denver. **ADI:** Denver. **Rank:** 19.

Total Households: ©MSI Consumer Market Data as of 1/1/91. TV Homes, TV% and Circulation ©1991 Arbitron. County coverage based on Arbitron study.

Net Weekly Circulation	State County	Total Households	TV Households	%
	COLORADO			
50% & Over	Adams	107,700	107,000	99
	Denver	229,800	225,600	98
	Weld	52,300	51,500	98

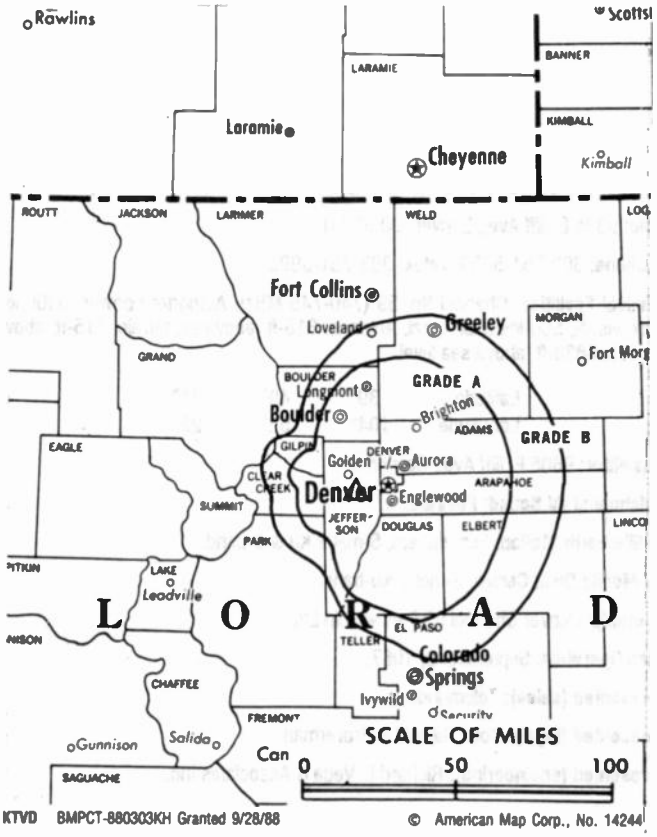

KTVD BMPCT-880303KH Granted 9/28/88 © American Map Corp., No. 14244

Net Weekly Circulation	State County	Total Households	TV Households	%
	COLORADO			
Between 25-49%	Arapahoe	163,200	161,600	99
	Boulder	88,300	86,300	98
	Douglas	15,600	15,500	99
	Elbert	3,500	3,400	97
	Jefferson	170,000	168,600	99
	Larimer	74,200	72,700	98
	COLORADO			
Between 5-24%	Morgan	8,400	8,300	99
	Park	3,100	3,000	97
Station Totals		**916,100**	**903,500**	**99**
Net Weekly Circulation (1991)				**433,400**
Average Daily Circulation (1991)				**152,300**

KUBD

Ch. 59

Network Service: Telemundo.

Licensee: The Denver Ch. 59 Partnership Ltd., 9805 E. Iliff Ave., Denver, CO 80231.

Studio: 9805 E. Iliff Ave., Denver, CO 80231.

Telephone: 303-751-5959. **Telex:** 303-751-5993.

Technical Facilities: Channel No. 59 (740-746 MHz). Authorized power: 5000-kw max. visual, 500-kw max. aural. Antenna: 315-ft. above av. terrain, 315-ft. above ground, 5838-ft. above sea level.

Latitude	39°	40'	31"
Longitude	104°	52'	22"

Transmitter: 9805 E. Iliff Ave., Denver.

Multichannel TV Sound: Planned.

Satellite Earth Station: Echosphere, 5-meter Ku & C-band.

SNG Mobile Dish: Centro, 2-meter Ku-band.

Ownership: Denver Channel 59 Partnership Ltd.

Began Operation: September 2, 1987.

Represented (sales): Telemundo.

Represented (legal): Cole, Raywid & Braverman.

Represented (engineering): Richard L. Vega & Associates Inc.

Personnel:
David Drucker, President.
Paul Garber, General Manager.
Cheryl Menke-George, Program Director.
Angel Chacon, Local Sales Manager.
Sergio Romero, News Director.
Gunter Auerbach, Chief Engineer.

Highest One Hour Rate: $450.

Highest 30 Sec. Rate: $155.

City of License: Denver. **ADI:** Denver. **Rank:** 19.

Total Households: ©MSI Consumer Market Data as of 1/1/91. TV Homes, TV% and Circulation ©1991 Arbitron. County coverage based on Arbitron study.

KUBD BMPCT-861110KJ Granted 3/18/87

© American Map Corp., No. 14244

Net Weekly Circulation	State County	Total Households	TV Households	
			Households	%
	COLORADO			
Between 5-24%	Adams	107,700	107,000	99
	Arapahoe	163,200	161,600	99
	Douglas	15,600	15,500	99
	Jefferson	170,000	168,600	99
Station Totals		**456,500**	**452,700**	**99**
Net Weekly Circulation (1991)				**59,300**
Average Daily Circulation (1991)				**17,300**

KUSA-TV

Ch. 9

Network Service: ABC.

Licensee: Combined Communications Corp., 1089 Bannock St., Denver, CO 80204.

Studio: 1089 Bannock St., Denver, CO 80204.

Mailing Address: 1089 Bannock St., Denver, CO 80204.

Telephone: 303-893-9000. **Fax:** 303-825-1562.

Technical Facilities: Channel No. 9 (186-192 MHz). Authorized power: 316-kw visual, 45.30-kw aural. Antenna: 950-ft. above av. terrain, 273-ft. above ground, 7643-ft. above sea level.

Latitude	39°	43'	46"
Longitude	105°	14'	08"

Holds CP for change to 919-ft. above av. terrain, 246-ft. above ground, 7608-ft. above sea level, transmitter to Lookout Mountain Park, SSW of Golden. BPCT-900702KI.

Transmitter: Lookout Mountain.

Multichannel TV Sound: Stereo only.

Satellite Earth Stations: Andrew, 5.6-meter Ku-band; Scientific-Atlanta, 10-meter; Scientific-Atlanta, 3.7-meter Ku-band; Avantek, DX Engineering, Scientific-Atlanta receivers.

News Services: ABC, AP, CNN Headline News, Gannett News Service, NIWS.

Ownership: Gannett Broadcasting (Group Owner).

Began Operation: October 12, 1952. Sale to John C. Mullins and Frank Leu by local businessmen headed by W. D. Pyle approved March 23, 1955; transfer of Leu's 50% to Webb & Knapp approved March 28, 1956 (**Television Digest**, Vol. 11:7, 13, 50 & 12:13). Transfer of Webb & Knapp's 50% to John C. Mullins approved Oct. 1, 1961 (Vol. 17:33). Sale by Mullins Bcstg. to Combined Communications approved by FCC Jan. 26, 1972 (Vol. 11:15, 22; 12:5). Merger of Combined Communications & Gannett approved by FCC June 7, 1979 (Vol. 18:20, 38; 19:24).

Represented (sales): Blair Television.

Represented (legal): Reed, Smith, Shaw & McClay.

Personnel:
Joseph Franzgrote, President.
Cindy Velasquez, Vice President & General Sales Manager.
Myron Oliner, Vice President & Chief Engineer.
Tim Dietz, Vice President & Director of Broadcast Operations.
Mark A. Cornetta, Local Sales Manager.
Kathy Staiano, National Sales Manager.
Steve Thaxton, Vice President & Marketing Director.
Dave Lougee, News Director.
Carrie Miller, Controller.
Jean Galloway, Vice President, Community Affairs.

Rates: On request.

City of License: Denver. **ADI:** Denver. **Rank:** 19.

Total Households: ©MSI Consumer Market Data as of 1/1/91. TV Homes, TV% and Circulation ©1991 Arbitron. County coverage based on Arbitron study.

Net Weekly Circulation	State County	Total Households	TV Households	%
	COLORADO			
50% & Over	Adams	107,700	107,000	99
	Arapahoe	163,200	161,600	99
	Boulder	88,300	86,300	98
	Chaffee	5,200	5,000	96
	Clear Creek	3,000	2,900	97
	Delta	8,900	8,600	97
	Denver	229,800	225,600	98
	Douglas	15,600	15,500	99
	Eagle	7,400	7,000	95
	Elbert	3,500	3,400	97

KUSA-TV BMPCT—1265 Granted 8/14/53 ©American Map Corp., No. 14244

Net Weekly Circulation	State County	Total Households	TV Households	%
50% & Over	Garfield	11,000	10,500	95
	Grand	3,700	3,500	95
	Gunnison	4,100	3,900	95
	Hinsdale	200	200	100
	Huerfano	2,600	2,500	96
	Jackson	700	700	100
	Jefferson	170,000	168,600	99
	Kit Carson	2,900	2,800	95
	Lake	2,400	2,300	96
	Larimer	74,200	72,700	98
	Lincoln	1,800	1,700	94
	Logan	7,300	7,100	97
	Mineral	300	300	100
	Moffat	4,900	4,600	94
	Montrose	9,400	9,100	97
	Morgan	8,400	8,300	99
	Park	3,100	3,000	97
	Phillips	1,800	1,800	100
	Pitkin	5,200	4,800	92
	Rio Blanco	2,100	2,000	95
	Routt	5,400	5,100	94
	San Juan	400	400	100
	Sedgwick	1,400	1,400	100
	Summit	5,200	5,000	96
	Washington	1,900	1,800	95
	Weld	52,300	51,500	98
	Yuma	3,900	3,800	97
	MONTANA			
	Fallon	1,400	1,300	93
	Silver Bow	14,200	13,900	98

(Continued on page A-200)

Station Totals	**1,889,900**	**1,848,600**	**98**
Net Weekly Circulation (1991)			**1,180,200**
Average Daily Circulation (1991)			**683,500**

KWGN-TV

Ch. 2

Network Service: None, independent.

Licensee: WGN of Colorado Inc., 6160 S. Wabash Way, Denver Tech Center, Englewood, CO 80111.

Studio: 6160 S. Wabash Way, Englewood, CO 80111.

Mailing Address: Box 5222, Englewood, CO 80155.

Telephones: 303-740-2222; 303-740-2853. **TWX:** 910-935-0877.

Fax: 303-740-2847.

Technical Facilities: Channel No. 2 (54-60 MHz). Authorized power: 100-kw visual, 20-kw aural. Antenna: 1050-ft. above av. terrain, 440-ft. above ground, 7720-ft. above sea level.

Latitude	39°	43'	59"
Longitude	105°	14'	12"

Transmitter: Buffalo Bill Hwy., Lookout Mountain.

Satellite Earth Stations: Transmit/receive Scientific-Atlanta, 4.5-meter Ku-band; Scientific-Atlanta, 10-meter C-band; M/A-Com, 2.4-meter Ku-band; M/A-Com, Scientific-Atlanta, Standard Communications receivers.

News Services: AP, CNN, INN, National Weather Service, PR Newswire, UPI.

Ownership: Tribune Broadcasting Co. (Group Owner).

Began Operation: July 18, 1952 as KFEL-TV. Sale to J. Elroy McCaw's Gotham Bcstg. Co. by Eugene P. O'Fallon approved July 27, 1955; transfer of 50% to Radio Hawaii approved Nov. 16, 1955 (**Television Digest**, Vol. 11:25, 28, 31, 39, 47). Repurchase of 50% by Gotham from Radio Hawaii approved March 27, 1959 by FCC (Vol. 15:33). Sale to present owner by Channel 2 Corp. (formerly Gotham Bcstg.) approved March 4, 1966 by FCC (Vol. 5:36; 6:10).

Represented (sales): TeleRep Inc.

Represented (legal): Sidley & Austin.

Represented (engineering): A. D. Ring & Associates, P.C.

Personnel:
John Suder, Vice President & General Manager.
Royce W. Nation, Vice President & Treasurer.
J. Greg Guinan, Vice President & Director of Public Affairs.
David Dornself, General Sales Manager.
Joe Michalski, Local Sales Manager.
Mark Winkler, National Sales Manager.
Steve Grund, News Director.
Laura Nelson, Program Director.
Debbee Coebaca, Marketing Director.
Kent Gratteau, Engineering/Production Manager.
Ken Hoagland, Creative Services Director.
Dan Crouch, Remote Operations Manager.
Sherry Swedenborg, Traffic Manager.

Rates: On request.

City of License: Denver. **ADI:** Denver. **Rank:** 19.

Total Households: ©MSI Consumer Market Data as of 1/1/91. TV Homes, TV% and Circulation ©1991 Arbitron. County coverage based on Arbitron study.

Net Weekly Circulation	State County	Total Households	TV Households	%
	COLORADO			
50% & Over	Adams	107,700	107,000	99
	Arapahoe	163,200	161,600	99
	Boulder	88,300	86,300	98
	Chaffee	5,200	5,000	96
	Clear Creek	3,000	2,900	97
	Denver	229,800	225,600	98
	Douglas	15,600	15,500	99
	Eagle	7,400	7,000	95
	Elbert	3,500	3,400	97

KWGN-TV BPCT-4417 Granted 5/12/71 © American Map Corp., 14244

Net Weekly Circulation	State County	Total Households	TV Households	%
50% & Over	Garfield	11,000	10,500	95
	Grand	3,700	3,500	95
	Gunnison	4,100	3,900	95
	Huerfano	2,600	2,500	96
	Jefferson	170,000	168,600	99
	Lake	2,400	2,300	96
	Larimer	74,200	72,700	98
	Logan	7,300	7,100	97
	Moffat	4,900	4,600	94
	Morgan	8,400	8,300	99
	Park	3,100	3,000	97
	Pitkin	5,200	4,800	92
	Routt	5,400	5,100	94
	Summit	5,200	5,000	96
	Washington	1,900	1,800	95
	Weld	52,300	51,500	98
	Yuma	3,900	3,800	97
	NEBRASKA			
	Cheyenne	4,200	4,100	98
	WYOMING			
	Albany	12,300	11,800	96
	Campbell	12,200	11,600	95
	Converse	4,600	4,400	96
	Johnson	2,600	2,500	96
	Laramie	30,700	30,200	98
	COLORADO			
Between 25-49%	Alamosa	4,800	4,600	96
	Baca	1,900	1,700	89
	Cheyenne	900	900	100
	Dolores	600	500	83

(Continued on page A-202)

Station Totals	**1,779,900**	**1,745,700**	**98**
Net Weekly Circulation (1991)			**995,400**
Average Daily Circulation (1991)			**456,300**

Colorado—Durango

KREZ-TV

Ch. 6

(Satellite of KREX-TV, Grand Junction, CO)

Network Service: CBS, NBC.

Licensee: W. Russell Withers Jr., Box 1508, Mount Vernon, IL 62864.

Studio: 170 Turner Dr., Durango, CO 81301.

Telephone: 303-259-6666.

Technical Facilities: Channel No. 6 (82-88 MHz). Authorized power: 6.2-kw visual, 1.36-kw aural. Antenna: 361-ft. above av. terrain, 142-ft. above ground, 7844-ft. above sea level.

Latitude	37°	15'	44"
Longitude	107°	53'	58"

Transmitter: Smelter Mountain, 1-mi. SW of Durango.

Satellite Earth Stations: AFC, 5-meter C-band; AFC, 3.66-meter Ku-band; Agile, M/A-Com, Microdyne receivers.

News Service: AP.

Ownership: W. Russell Withers Jr. (Group Owner).

Began Operation: November 4, 1963. Left the air March 2, 1964 and was sold to Ruth G. Kendrick, et al., by Floyd & Lieselotte Jetter. FCC approved transfer Aug. 12, 1964. Resumed operation Sept. 4, 1965. Sale to present owner by E & W Bcstg. Corp. approved by FCC June 5, 1985. Sale to E & W by Ruth G. Kendrick, et al., approved by FCC May 15, 1984.

Represented (sales): Katz Television.

Represented (legal): Baraff, Koerner, Olender & Hochberg, P.C.

Personnel:
Thomas McGill, General Manager.
Jack Llewellyn, Local Sales Manager.
William D. Harris, Chief Engineer.

Highest 30 Sec. Rate: $62.

NETWORK BASE HOURLY RATE: Bonus to KREX-TV, Grand Junction, CO.

City of License: Durango. **ADI:** Grand Junction-Durango. **Rank:** 180.

Total Households: ©MSI Consumer Market Data as of 1/1/91. TV Homes, TV% and Circulation ©1991 Arbitron. County coverage based on Arbitron study.

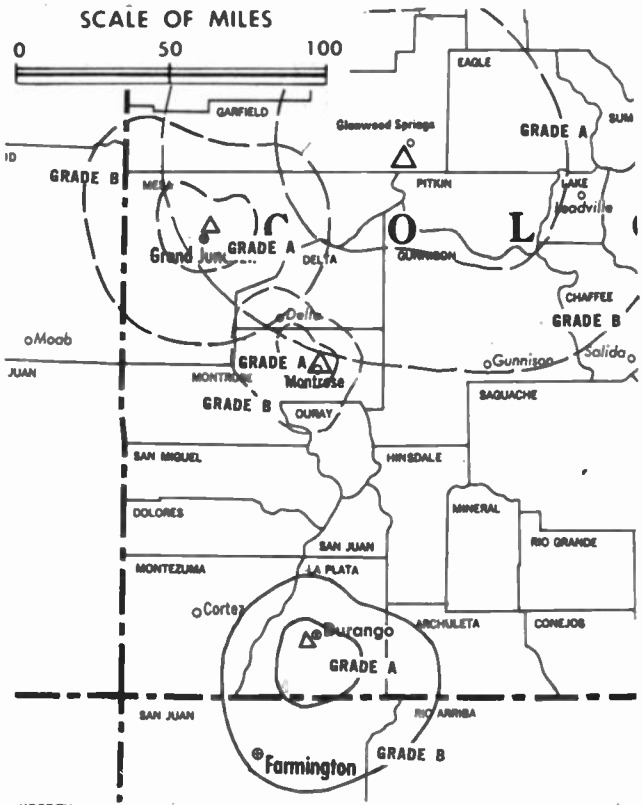

KREZ-TV BPCT—850821KJ Granted 9/30/85 © American Map Corp., No. 14244

Net Weekly Circulation	State County	Total Households	TV Households	%
	COLORADO			
50% & Over	La Plata	12,200	11,700	96
	NEW MEXICO			
Between 25-49%	San Juan	31,000	29,300	95
	COLORADO			
Between 5-24%	Archuleta	2,200	2,100	95
	Dolores	600	500	83
	Montezuma	6,900	6,600	96
	San Miguel	1,600	1,500	94
Station Totals		**54,500**	**51,700**	**95**
Net Weekly Circulation (1991)				**18,300**
Average Daily Circulation (1991)				**8,400**

KREG-TV

Ch. 3

(Satellite of KREX-TV, Grand Junction, CO)

Network Service: CBS, NBC.

Licensee: W. Russell Withers Jr., Box 1508, Mount Vernon, IL 62864.

Studio: 1629C Dolores Way, Carbondale, CO 81623.

Telephone: 303-963-3333.

Technical Facilities: Channel No. 3 (60-66 MHz). Authorized power: 67.6-kw visual, 6.76-kw aural. Antenna: 2530-ft. above av. terrain, 202-ft. above ground, 10,602-ft. above sea level.

Latitude	39°	25'	05"
Longitude	107°	20'	01"

Transmitter: 9.5-mi. SSW of Glenwood Springs.

News Service: AP.

Ownership: W. Russell Withers Jr. (Group Owner).

Began Operation: January 28, 1984. Left air 1986. Sale to present owner by Western Slope Communications Ltd. approved by FCC May 13, 1987. Resumed operation Sept. 16, 1987.

Represented (sales): Katz Television.

Represented (legal): Baraff, Koerner, Olender & Hochberg, P.C.

Personnel:
Tom McGill, Station Manager.
John Dady, Chief Engineer.

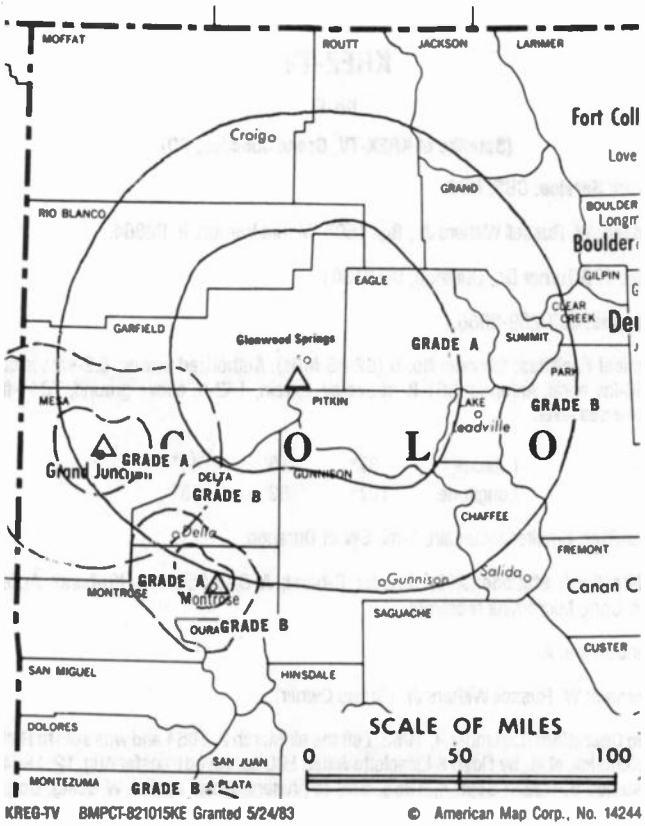

Arbitron Data: Included with KREX-TV, Grand Junction, CO.

City of License: Glenwood Springs. **ADI:** Denver. **Rank:** 19.

Colorado—Grand Junction

KJCT-TV

Ch. 8

Network Service: ABC.

Licensee: Pikes Peak Broadcasting Co., Box 1457, Colorado Springs, CO 80901.

Studio: 8 Foresight Circle, Grand Junction, CO 81501.

Mailing Address: Box 3788, Grand Junction, CO 81502.

Telephone: 303-245-8880. **TWX:** 910-929-6981.

Technical Facilities: Channel No. 8 (180-186 MHz). Authorized power: 120-kw visual, 20-kw aural. Antenna: 2720-ft. above av. terrain, 141-ft. above ground, 10,061-ft. above sea level.

Latitude	39°	02'	55"
Longitude	108°	15'	06"

Transmitter: Grand Mesa, 9.6-mi. SW of Mesa.

Satellite Earth Stations: Andrew, 4.5-meter C-band; RCA Americom, 4-meter Ku-band.

News Service: AP.

Ownership: Pikes Peak Broadcasting Co. (Group Owner).

Began Operation: October 22, 1979.

Represented (sales): Blair Television.

Represented (legal): Fletcher, Heald & Hildreth.

Represented (engineering): Raymond E. Rohrer.

Personnel:
Harry W. Hoth Jr., Chairman of the Board.
Patti L. Hoth, President.
Neil O. Klocklziem, General Manager.
Jan Hammer, Station Manager.
Hank Colvert, National/Regional Sales Manager.
Mike Moran, News Director.
Roger Hightower, Chief Engineer.

Rates: On request.

City of License: Grand Junction. **ADI:** Grand Junction-Durango. **Rank:** 180.

Total Households: ©MSI Consumer Market Data as of 1/1/91. TV Homes, TV% and Circulation ©1991 Arbitron. County coverage based on Arbitron study.

Net Weekly Circulation	State County	Total Households	TV Households Households	TV Households %
	COLORADO			
50% & Over	Mesa	34,500	33,700	98
	Montrose	9,400	9,100	97
	Ouray	700	700	100

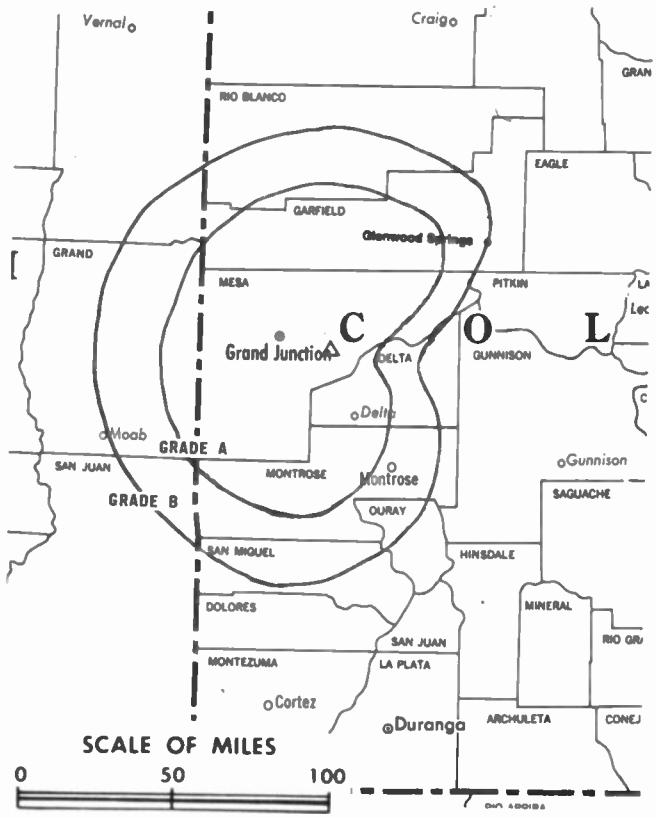

KJCT-TV BMPCT—790424KF Granted 8/29/79 © American Map Corp., No. 14244

Net Weekly Circulation	State County	Total Households	TV Households Households	TV Households %
	COLORADO			
Between 25-49%	Delta	8,900	8,600	97
	Dolores	600	500	83
	San Miguel	1,600	1,500	94
	COLORADO			
Between 5-24%	Eagle	7,400	7,000	95
	Garfield	11,000	10,500	95
	Montezuma	6,900	6,600	96
	UTAH			
	Grand	2,700	2,500	93
Station Totals		**83,700**	**80,700**	**96**
Net Weekly Circulation (1991)				**42,000**
Average Daily Circulation (1991)				**23,400**

Need Broadcast TV or Cable TV Mail Labels From the Factbook?

Call Warren Publishing Inc.'s Market Research & Data Sales Dept.
202-872-9200

KREX-TV

Ch. 5

(Also operates satellites KREZ-TV, Durango; KREG-TV, Glenwood Springs & KREY-TV, Montrose, CO)

Network Service: CBS, NBC.

Licensee: W. Russell Withers Jr., Box 1508, Mount Vernon, IL 62864.

Studio: 345 Hillcrest Manor, Grand Junction, CO 81501.

Mailing Address: Box 789, Grand Junction, CO 81502.

Telephone: 303-242-5000. TWX: 910-929-6992. Fax: 303-242-0886.

Technical Facilities: Channel No. 5 (76-82 MHz). Authorized power: 12.9-kw visual, 6.46-kw aural. Antenna: Minus 10-ft. above av. terrain, 343-ft. above ground, 5004-ft. above sea level.

Latitude	39°	05'	15"
Longitude	108°	33'	56"

Transmitter: Hillcrest Manor.

Satellite Earth Stations: AFC, 3.66-meter Ku-band; Scientific-Atlanta, 7-meter C-band; Scientific-Atlanta, 4.6-meter C-band; Simulsat, 5-meter C-band; Agile, M/A-Com, Microdyne, Scientific-Atlanta receivers.

News Service: AP.

Ownership: W. Russell Withers Jr. (Group Owner).

Began Operation: May 22, 1954. Sale to present owner by E & W approved by FCC June 6, 1985. Transfer of control from Carl Q. Anderson, et al., to E & W Bcstg. Corp. approved by FCC May 15, 1984. Previous transfer to Rex G. Howell from Forestville Realty approved by FCC Aug. 11, 1972. Transfer to Forestville, et al., from Howell (Western Slope Bcstg.) approved Sept. 21, 1966 (**Television Digest**, Vol. 6:19, 39).

Represented (sales): Katz Television.

Represented (legal): Baraff, Koerner, Olender & Hochberg, P.C.

Personnel:
Thomas McGill, General Manager.
Al Ladage, Director of Engineering.
Jacquie Chappell-Reid, Local Sales Manager.
Wayne McCormick, News Director.
Ed Wrenn, Promotion & Production Director.
Dana Withers, Promotion Director.
June Worley, Business Manager.

Highest 30 Sec. Rate: $280.

NETWORK BASE HOURLY RATE: $460.

Arbitron Data: Includes KREG-TV, Glenwood Springs, CO.

City of License: Grand Junction. ADI: Grand Junction-Durango. Rank: 180.

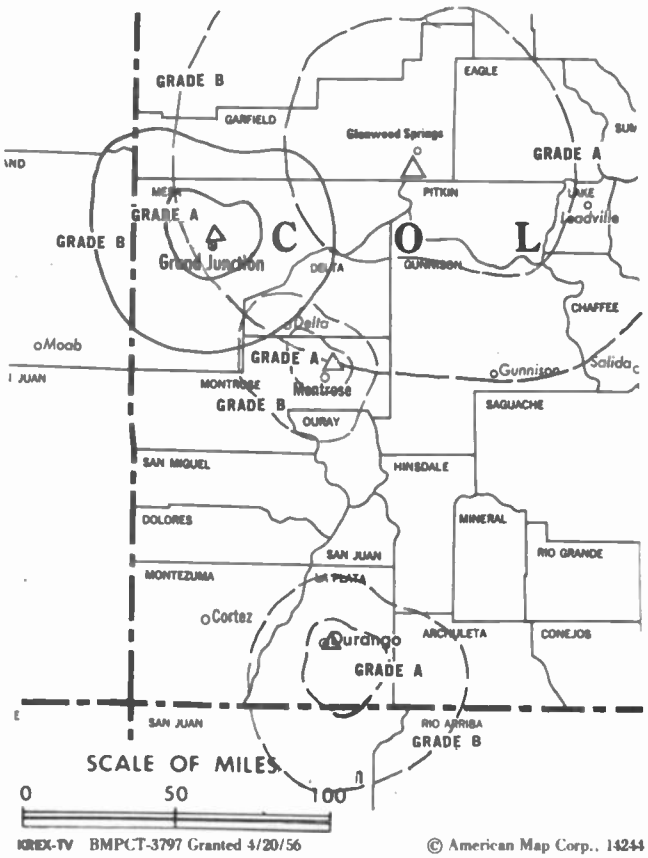

KREX-TV BMPCT-3797 Granted 4/20/56 © American Map Corp., 14244

Total Households: ©MSI Consumer Market Data as of 1/1/91. TV Homes, TV% and Circulation ©1991 Arbitron. County coverage based on Arbitron study.

Net Weekly Circulation	State County	Total Households	TV Households Households	TV Households %
	COLORADO			
50% & Over	Garfield	11,000	10,500	95
	Gunnison	4,100	3,900	95
	Mesa	34,500	33,700	98
	Pitkin	5,200	4,800	92
	COLORADO			
Between 25-49%	Delta	8,900	8,600	97
	Ouray	700	700	100
	COLORADO			
Between 5-24%	Eagle	7,400	7,000	95
	Montrose	9,400	9,100	97
	Rio Blanco	2,100	2,000	95
	Saguache	1,400	1,300	93
	San Miguel	1,600	1,500	94
	UTAH			
	Grand	2,700	2,500	93
Station Totals		89,000	85,600	96
Net Weekly Circulation (1991)				47,500
Average Daily Circulation (1991)				24,700

KREY-TV

Ch. 10

(Satellite of KREX-TV, Grand Junction)

Network Service: CBS, NBC.

Licensee: W. Russell Withers Jr., Box 1508, Mount Vernon, IL 62864.

Studio: 610 N. 1st St., Montrose, CO 81401.

Telephone: 303-249-9601.

Technical Facilities: Channel No. 10 (192-198 MHz). Authorized power: 6.16-kw visual, 1.36-kw aural. Antenna: 115-ft. above av. terrain, 94-ft. above ground, 6374-ft. above sea level.

Latitude	38°	31'	02"
Longitude	107°	51'	12"

Transmitter: Flat Top Mountain, 2.25 mi. NE of Montrose.

Satellite Earth Station: AFC, 3.66-meter Ku-band; Agile, M/A-Com receivers.

News Service: AP.

Ownership: W. Russell Withers Jr. (Group Owner).

Began Operation: September 18, 1956. Sale to present owner by E & W Bcstg. Corp. approved by FCC June 6, 1985.

Represented (sales): Katz Television.

Represented (legal): Baraff, Koerner, Olender & Hochberg, P.C.

Personnel:
Thomas D. McGill, General Manager.
Patti Hughes, Station Manager.
Al Ladage, Chief Engineer.
Tom Henley, News Director.

Highest 30 Sec. Rate: $62.

NETWORK BASE HOURLY RATE: Bonus to KREX-TV, Grand Junction, CO.

City of License: Montrose. **ADI:** Grand Junction-Durango. **Rank:** 180.

Total Households: ©MSI Consumer Market Data as of 1/1/91. TV Homes, TV% and Circulation ©1991 Arbitron. County coverage based on Arbitron study.

Net Weekly Circulation	State County	Total Households	TV Households	%
	COLORADO			
50% & Over	Montrose	9,400	9,100	97

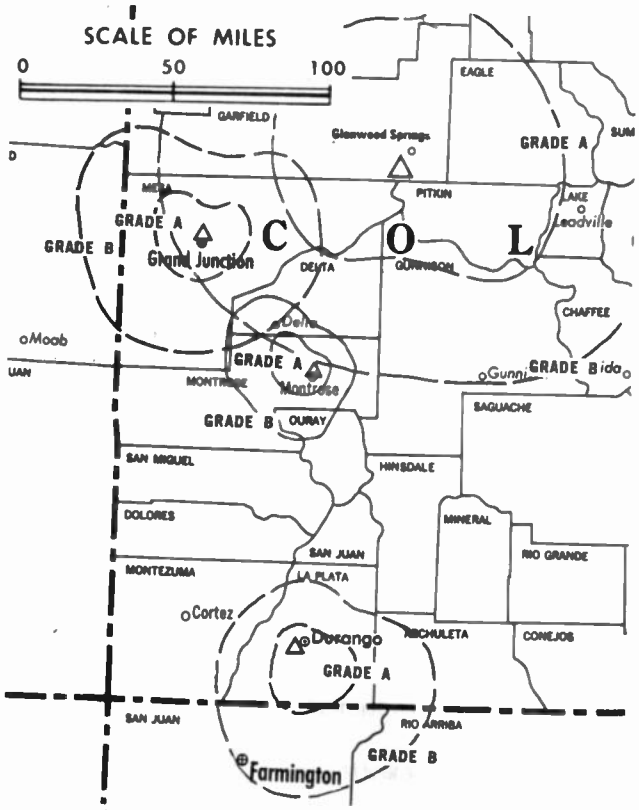

KREY-TV BPCT—851001KF Granted 1/10/86 © American Map Corp., No. 14244

Net Weekly Circulation	State County	Total Households	TV Households	%
	COLORADO			
Between 25-49%	Delta	8,900	8,600	97
	Ouray	700	700	100
	COLORADO			
Between 5-24%	San Miguel	1,600	1,500	94
Station Totals		**20,600**	**19,900**	**97**
Net Weekly Circulation (1991)				**11,900**
Average Daily Circulation (1991)				**7,300**

Your message in this ad space could cost as little as $95, and it will reach the people important to you!

Television & Cable Factbook

KSBS-TV

Ch. 24

Network Service: None, independent.

Licensee: Steamboat Broadcast System Inc., Box 775048, Steamboat Springs, CO 80477.

Studio: 1103 Lincoln Ave., Steamboat Spmgs, CO 80477.

Telephone: 303-879-3724; 303-879-3737. **Fax:** 303-879-1599.

Technical Facilities: Channel No. 24 (530-536 MHz). Authorized power: 5.52-kw max. visual. Antenna: 515-ft. above av. terrain, 118-ft. above ground, 10,683-ft. above sea level.

Latitude	40°	27'	43"
Longitude	106°	51'	02"

Transmitter: 2.3-mi. SW of Steamboat Springs, Quarry Mountain.

Satellite Earth Stations: Harris, 3-meter C-band; Satellite Technology, 1.5-meter Ku-band; Harris, M/A-Com receivers.

News Service: INN.

Ownership: Steamboat Broadcast System Inc.

Began Operation: March 1, 1988.

Represented (engineering): Pearson Communications.

Personnel:
Thomas M. Greer, President & General Manager.
C. J. Hall, Program Director.
Robert Marshall, Business Manager.
Rebecca Christie, News Director.
Tom Pearson, Chief Engineer.

Highest 30 Sec. Rate: $35.

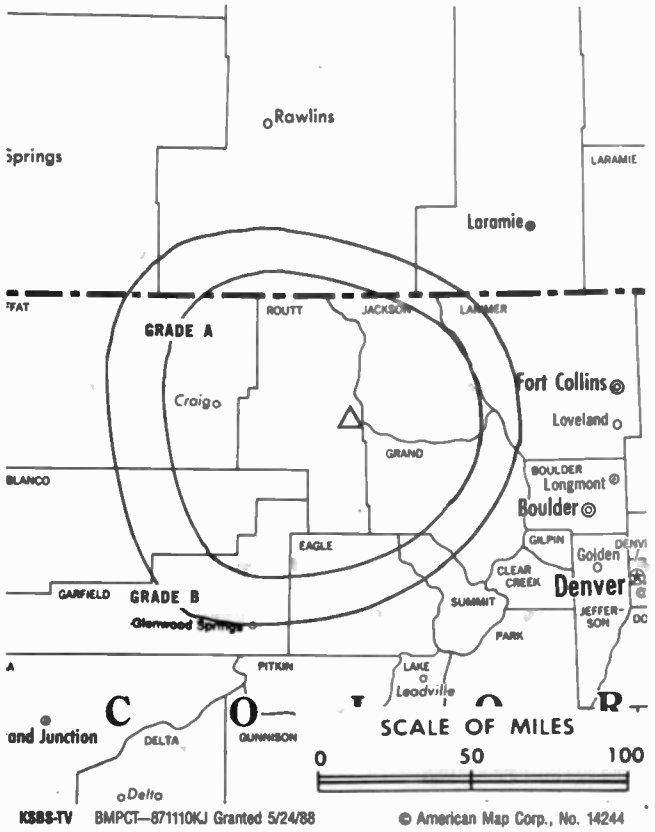

Arbitron Data: Not available.

City of License: Steamboat Springs. **ADI:** Denver. **Rank:** 19.

KTVS

Ch. 3

(Satellite of KGWN-TV, Cheyenne, WY)

Network Service: CBS, ABC.

Licensee: Stauffer Communications Inc., 2923 E. Lincolnway, Cheyenne, WY 82001.

Studio: See KGWN-TV, Cheyenne, WY.

Telephone: 307-634-7755. **Fax:** 303-522-7813.

Technical Facilities: Channel No. 3 (60-66 MHz). Authorized power: 60.6-kw visual, 6.06-kw aural. Antenna: 730-ft. above av. terrain, 601-ft. above ground, 5076-ft. above sea level.

Latitude	40°	34'	58.00"
Longitude	103°	01'	50.40"

Transmitter: State Hwy. 61, 9.6-mi. ESE of Sterling.

Satellite Earth Station: RCA, 3.5-meter; RCA receivers.

News Service: AP.

Ownership: Stauffer Communications Inc. (Group Owner).

Began Operation: December 28, 1963. Sale to present owner by Burke Bcstg. Co. approved by FCC July 8, 1986. Sale to Burke by Lamb Enterprises Inc. approved by FCC Oct. 14, 1983.

Represented (sales): Katz Television.

Represented (legal): Dow, Lohnes & Albertson.

Personnel:
Carl J. Occhipinti, Manager.
Gene Huston, Station Manager.

Rates: See KGWN-TV, Cheyenne, WY.

City of License: Sterling. **ADI:** Cheyenne, WY-Scottsbluff, NE-Sterling, CO. **Rank:** 192.

Total Households: ©MSI Consumer Market Data as of 1/1/91. TV Homes, TV% and Circulation ©1991 Arbitron. County coverage based on Arbitron study.

Net Weekly Circulation	State County	Total Households	TV Households	TV Households %
	COLORADO			
50% & Over	Logan	7,300	7,100	97
	Phillips	1,800	1,800	100
	Washington	1,900	1,800	95
	NEBRASKA			
	Cheyenne	4,200	4,100	98
	Deuel	1,000	1,000	100
	COLORADO			
Between 25-49%	Morgan	8,400	8,300	99
	Sedgwick	1,400	1,400	100

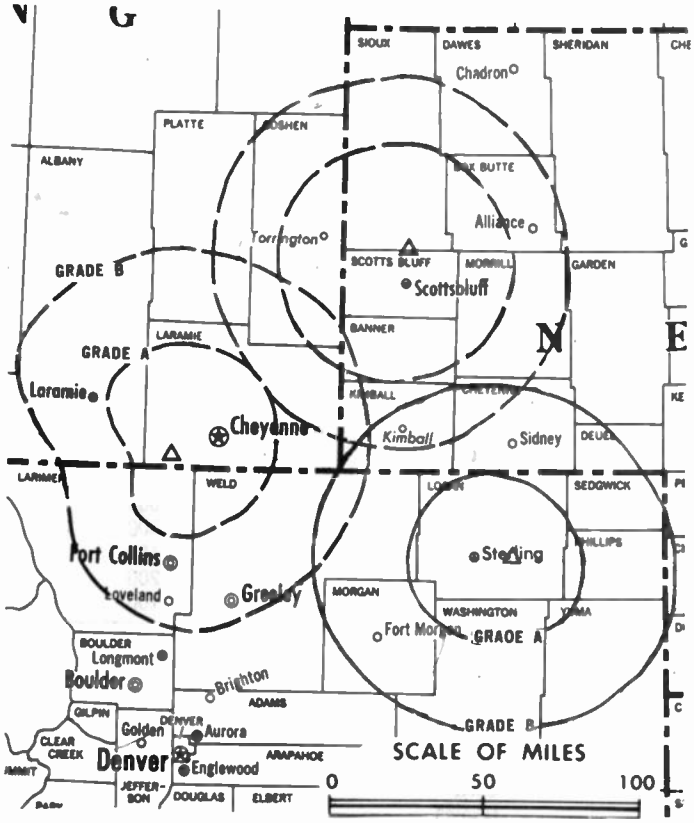

KTVS BPCT-3005 Granted 2/13/63

© American Map Corp., 14244

Net Weekly Circulation	State County	Total Households	TV Households	TV Households %
	COLORADO			
Between 5-24%	Yuma	3,900	3,800	97
	KANSAS			
	Cheyenne	1,500	1,500	100
	NEBRASKA			
	Chase	1,900	1,900	100
Station Totals		**33,300**	**32,700**	**98**
Net Weekly Circulation (1991)				**19,100**
Average Daily Circulation (1991)				**7,200**

THIS DATA IS AVAILABLE ON TAPE OR DISKETTE FOR USE ON YOUR OWN COMPUTER OR AS CUSTOMIZED REPORTS

Call Lynn Levine 202-872-9200

KCNC-TV, Denver (Arbitron Data Continued)

Net Weekly Circulation	State / County	Total Households	TV Households	%
	NEBRASKA			
50% & Over	Kimball	1,800	1,800	100
	Morrill	2,400	2,300	96
	Scotts Bluff	14,300	14,100	99
	Sioux	700	700	100
	NEVADA			
	Nye North	3,000	2,800	93
	TEXAS			
	Terrell	600	600	100
	WYOMING			
	Albany	12,300	11,800	96
	Campbell	12,200	11,600	95
	Carbon	6,600	6,300	95
	Goshen	5,200	5,100	98
	Laramie	30,700	30,200	98
	Platte	4,300	4,100	95
	COLORADO			
Between 25-49%	Alamosa	4,800	4,600	96
	Archuleta	2,200	2,100	95
	Baca	1,900	1,700	89
	Chaffee	5,200	5,000	96
	Cheyenne	900	900	100
	Custer	600	600	100
	Dolores	600	500	83
	Kiowa	600	600	100
	Montrose	9,400	9,100	97
	Rio Grande	4,000	3,800	95
	Saguache	1,400	1,300	93
	San Miguel	1,600	1,500	94
	KANSAS			
	Rooks	2,400	2,400	100
	Sherman	2,900	2,900	100
	Stevens	1,700	1,700	100
	Wallace	700	700	100
	MICHIGAN			
	Keweenaw	700	700	100
	MONTANA			
	Lincoln	6,900	6,600	96
	Prairie	700	600	86
	NEBRASKA			
	Arthur	200	200	100
	Hooker	400	400	100
	Keith	3,700	3,700	100
	Perkins	1,500	1,500	100
	Sheridan	2,800	2,800	100
	NEVADA			
	Lander	2,100	2,000	95
	SOUTH DAKOTA			
	Mellette	700	700	100
	Todd	1,900	1,800	95
	WASHINGTON			
	Ferry	2,100	2,000	95
	WYOMING			
	Converse	4,600	4,400	96
	Johnson	2,600	2,500	96
	Niobrara	1,200	1,200	100
	Sheridan	10,200	9,700	95
	ALABAMA			
Between 5-24%	Randolph	7,700	7,600	99
	ARIZONA			
	Apache North	13,200	11,900	90
	CALIFORNIA			
	Mendocino	30,800	28,500	93
	Modoc	3,600	3,300	92
	Trinity	5,700	5,300	93

KCNC-TV—(Continued) (Arbitron Data Continued)

Net Weekly Circulation	State / County	Total Households	TV Households	%
	COLORADO			
Between 5-24%	Costilla	1,200	1,100	92
	El Paso	154,400	152,400	99
	Gunnison	4,100	3,900	95
	La Plata	12,200	11,700	96
	Montezuma	6,900	6,600	96
	Ouray	700	700	100
	Pueblo	50,500	49,800	99
	GEORGIA			
	Pierce	4,800	4,700	98
	Quitman	800	800	100
	IOWA			
	Pocahontas	4,100	4,100	99
	IDAHO			
	Blaine	5,900	5,700	97
	Caribou	2,800	2,700	96
	Lemhi	2,700	2,500	93
	KANSAS			
	Chautauqua	2,200	2,200	100
	Cheyenne	1,500	1,500	100
	Dickinson	8,300	8,200	99
	Edwards	1,700	1,700	100
	Elk	1,600	1,600	100
	Greeley	700	700	100
	Kiowa	1,500	1,500	100
	Lincoln	1,600	1,600	100
	Marshall	5,300	5,200	98
	Osborne	2,300	2,200	96
	Trego	1,700	1,700	100
	KENTUCKY			
	Menifee	1,600	1,600	100
	MINNESOTA			
	Hubbard	6,000	5,800	97
	MISSOURI			
	Henry	8,400	8,300	99
	MONTANA			
	Beaverhead	3,200	3,000	94
	Big Horn	3,300	3,100	94
	Mc Cone	900	900	100
	Mineral	1,600	1,600	100
	Park	5,100	4,900	96
	Petroleum	200	200	100
	Powder River	900	800	89
	Roosevelt	3,800	3,700	97
	Rosebud	4,200	4,000	95
	Sheridan	2,100	2,000	98
	Sweet Grass	1,200	1,100	92
	NORTH DAKOTA			
	Oliver	800	800	100
	Rolette	3,900	3,800	97
	Slope	400	400	100
	NEBRASKA			
	Antelope	3,100	3,000	97
	Banner	300	300	100
	Blaine	300	300	100
	Cedar	3,900	3,900	100
	Chase	1,900	1,900	100
	Cherry	2,600	2,600	100
	Grant	300	300	100
	Hayes	500	500	100
	Holt	5,000	4,800	96
	Keya Paha	500	500	100
	Knox	4,000	3,900	97
	Loup	300	300	100
	Pierce	3,100	3,100	100
	Rock	900	900	100
	Thomas	400	400	100

KCNC-TV—(Continued)
(Arbitron Data Continued)

Net Weekly Circulation	State / County	Total Households	TV Households	%
	NEW MEXICO			
Between 5-24%	Catron	900	800	89
	Cibola	7,100	7,000	99
	Colfax	5,100	4,800	95
	Guadalupe	1,500	1,400	93
	Harding	400	400	100
	Mc Kinley	20,500	19,100	93
	NEVADA			
	Humboldt	4,800	4,600	96
	Lincoln	1,400	1,300	93
	Nye South	3,800	3,500	92
	White Pine	3,000	2,900	97
	OKLAHOMA			
	Ellis	2,100	2,000	95
	Mc Intosh	7,300	7,200	99
	Pushmataha	5,000	4,900	98
	OREGON			
	Grant	3,400	3,000	88
	Harney	2,900	2,700	93
	Lake	3,000	2,800	93
	Wheeler	700	700	100
	SOUTH DAKOTA			
	Bennett	1,000	1,000	100
	Brule	2,000	2,000	100
	Dewey	1,500	1,400	93
	Fall River	3,300	3,200	97
	Haakon	1,000	1,000	100
	Jackson	1,200	1,200	100
	Sully	700	700	100
	Tripp	2,700	2,700	100
	Ziebach	600	600	100
	TENNESSEE			
	Perry	2,600	2,600	100
	Wayne	5,500	5,400	98
	TEXAS			
	Gray	9,700	9,600	99
	Motley	800	800	100
	Real	1,000	1,000	100
	VIRGINIA			
	Shenandoah	12,000	11,900	99
	WISCONSIN			
	Forest	3,400	3,300	97
	WYOMING			
	Big Horn	4,300	4,100	95
	Fremont	12,500	12,200	98
	Natrona	25,900	25,400	98
	Washakie	3,400	3,300	97

KMGH-TV, Denver
(Arbitron Data Continued)

Net Weekly Circulation	State / County	Total Households	TV Households	%
	COLORADO			
Between 25-49%	Alamosa	4,800	4,600	96
	Archuleta	2,200	2,100	95
	Chaffee	5,200	5,000	96
	Costilla	1,200	1,100	92
	Custer	600	600	100
	Dolores	600	500	83
	Gunnison	4,100	3,900	95
	Huerfano	2,600	2,500	96
	Lincoln	1,800	1,700	94
	Prowers	5,500	5,200	95

KMGH-TV—(Continued)
(Arbitron Data Continued)

Net Weekly Circulation	State / County	Total Households	TV Households	%
Between 25-49%	Rio Grande	4,000	3,800	95
	San Miguel	1,600	1,500	94
	Teller	4,900	4,800	98
	Washington	1,900	1,800	95
	KANSAS			
	Cheyenne	1,500	1,500	100
	Hamilton	1,100	1,100	100
	Stevens	1,700	1,700	100
	MICHIGAN			
	Keweenaw	700	700	100
	NEBRASKA			
	Arthur	200	200	100
	Box Butte	5,300	5,200	98
	Cheyenne	4,200	4,100	98
	Hooker	400	400	100
	Keith	3,700	3,700	100
	Kimball	1,800	1,800	100
	Loup	300	300	100
	Sheridan	2,800	2,800	100
	NEVADA			
	Nye North	3,000	2,800	93
	OREGON			
	Harney	2,900	2,700	93
	WASHINGTON			
	Ferry	2,100	2,000	95
	WYOMING			
	Converse	4,600	4,400	96
	Goshen	5,200	5,100	98
	Natrona	25,900	25,400	98
	Niobrara	1,200	1,200	100
	Platte	4,300	4,100	95
	Sheridan	10,200	9,700	95
	ALABAMA			
Between 5-24%	Randolph	7,700	7,600	99
	ARKANSAS			
	Little River	5,100	5,000	98
	Stone	4,000	3,900	97
	ARIZONA			
	Apache North	13,200	11,900	90
	CALIFORNIA			
	Lassen	8,300	7,800	94
	Mendocino	30,800	28,500	93
	Mono	4,100	3,600	87
	Trinity	5,700	5,300	93
	COLORADO			
	Baca	1,900	1,700	89
	Cheyenne	900	900	100
	Delta	8,900	8,600	97
	El Paso	154,400	152,400	99
	Kiowa	600	600	100
	La Plata	12,200	11,700	96
	Montezuma	6,900	6,600	96
	Montrose	9,400	9,100	97
	Ouray	700	700	100
	Pueblo	50,500	49,800	99
	Saguache	1,400	1,300	93
	GEORGIA			
	Quitman	800	800	100
	Rabun	4,600	4,500	98
	IDAHO			
	Blaine	5,900	5,700	97
	Caribou	2,800	2,700	96
	Lemhi	2,700	2,500	93
	ILLINOIS			
	Henderson	3,500	3,400	97
	Massac	6,300	6,100	97

KMGH-TV—(Continued) (Arbitron Data Continued)

Net Weekly Circulation	State / County	Total Households	TV Households	%
	KANSAS			
Between 5-24%	Chautauqua	2,200	2,200	100
	Elk	1,600	1,600	100
	Grant	2,700	2,700	100
	Kiowa	1,500	1,500	100
	MINNESOTA			
	Hubbard	6,000	5,800	97
	MISSOURI			
	Grundy	4,700	4,600	98
	Henry	8,400	8,300	99
	MONTANA			
	Beaverhead	3,200	3,000	94
	Jefferson	3,300	3,200	97
	Lincoln	6,900	6,600	96
	Mc Cone	900	900	100
	Mineral	1,600	1,600	100
	Park	5,100	4,900	96
	Petroleum	200	200	100
	Powder River	900	800	89
	Prairie	700	600	86
	Roosevelt	3,800	3,700	97
	Rosebud	4,200	4,000	95
	Sheridan	2,100	2,000	98
	Sweet Grass	1,200	1,100	92
	NORTH CAROLINA			
	Anson	9,300	9,100	98
	Yancey	6,100	6,000	98
	NORTH DAKOTA			
	Oliver	800	800	100
	Slope	400	400	100
	NEBRASKA			
	Banner	300	300	100
	Boyd	1,300	1,300	100
	Chase	1,900	1,900	100
	Grant	300	300	100
	Hayes	500	500	100
	Mc Pherson	200	200	100
	Perkins	1,500	1,500	100
	Pierce	3,100	3,100	100
	Scotts Bluff	14,300	14,100	99
	Sioux	700	700	100
	Wheeler	400	400	100
	NEW MEXICO			
	Catron	900	800	89
	Cibola	7,100	7,000	99
	Colfax	5,100	4,800	95
	De Baca	1,100	1,100	100
	Guadalupe	1,500	1,400	93
	Harding	400	400	100
	Mc Kinley	20,500	19,100	93
	Rio Arriba	11,400	10,700	94
	NEVADA			
	Eureka	500	500	100
	Humboldt	4,800	4,600	96
	Lander	2,100	2,000	95
	Lincoln	1,400	1,300	93
	White Pine	3,000	2,900	97
	OKLAHOMA			
	Cimarron	1,600	1,600	100
	Harper	1,800	1,800	100
	Woods	4,000	3,900	98
	OREGON			
	Grant	3,400	3,000	88
	Jefferson	4,800	4,600	96
	Lake	3,000	2,800	93
	Wheeler	700	700	100

KMGH-TV—(Continued) (Arbitron Data Continued)

Net Weekly Circulation	State / County	Total Households	TV Households	%
	SOUTH DAKOTA			
Between 5-24%	Bennett	1,000	1,000	100
	Dewey	1,500	1,400	93
	Fall River	3,300	3,200	97
	Haakon	1,000	1,000	100
	Harding	600	600	100
	Jackson	1,200	1,200	100
	Todd	1,900	1,800	95
	Ziebach	600	600	100
	TEXAS			
	Angelina	25,100	24,800	99
	Irion	500	500	100
	Jeff Davis	600	600	100
	Loving	100	100	100
	Palo Pinto	9,800	9,700	99
	Real	1,000	1,000	100
	Yoakum	3,600	3,600	100
	UTAH			
	Uintah	7,300	7,100	97
	WASHINGTON			
	Kittitas West	2,200	2,100	93
	Okanogan	13,000	12,200	94
	WISCONSIN			
	Forest	3,400	3,300	97
	WYOMING			
	Big Horn	4,300	4,100	95
	Crook	2,300	2,200	96
	Fremont	12,500	12,200	98

KUSA-TV, Denver (Arbitron Data Continued)

Net Weekly Circulation	State / County	Total Households	TV Households	%
	NEBRASKA			
50% & Over	Dawes	3,500	3,400	97
	Morrill	2,400	2,300	96
	TEXAS			
	Brewster	3,100	3,000	97
	Terrell	600	600	100
	WYOMING			
	Albany	12,300	11,800	96
	Campbell	12,200	11,600	95
	Carbon	6,600	6,300	95
	Converse	4,600	4,400	96
	Johnson	2,600	2,500	96
	Laramie	30,700	30,200	98
	Platte	4,300	4,100	95
	Washakie	3,400	3,300	97
	COLORADO			
Between 25-49%	Alamosa	4,800	4,600	96
	Archuleta	2,200	2,100	95
	Cheyenne	900	900	100
	Costilla	1,200	1,100	92
	Custer	600	600	100
	Dolores	600	500	83
	Kiowa	600	600	100
	La Plata	12,200	11,700	96
	Mesa	34,500	33,700	98
	Prowers	5,500	5,200	95
	Rio Grande	4,000	3,800	95
	Saguache	1,400	1,300	93
	San Miguel	1,600	1,500	94
	Teller	4,900	4,800	98

KUSA-TV—(Continued)
(Arbitron Data Continued)

Net Weekly Circulation	State / County	Total Households	TV Households	%
	KANSAS			
Between 25-49%	Cheyenne	1,500	1,500	100
	Graham	1,400	1,400	100
	Stevens	1,700	1,700	100
	Trego	1,700	1,700	100
	MICHIGAN			
	Keweenaw	700	700	100
	MONTANA			
	Beaverhead	3,200	3,000	94
	Dawson	4,100	3,900	96
	Deer Lodge	4,000	3,900	98
	Mc Cone	900	900	100
	Mineral	1,600	1,600	100
	Powell	2,400	2,300	96
	Prairie	700	600	86
	Richland	4,400	4,300	98
	Sheridan	2,100	2,000	98
	Wibaux	500	500	100
	NORTH DAKOTA			
	Adams	1,300	1,300	100
	Billings	400	400	100
	Divide	1,200	1,200	100
	Williams	9,100	9,000	99
	NEBRASKA			
	Arthur	200	200	100
	Box Butte	5,300	5,200	98
	Brown	1,600	1,600	100
	Cherry	2,600	2,600	100
	Cheyenne	4,200	4,100	98
	Deuel	1,000	1,000	100
	Garden	1,000	1,000	100
	Hooker	400	400	100
	Keith	3,700	3,700	100
	Kimball	1,800	1,800	100
	Loup	300	300	100
	Sheridan	2,800	2,800	100
	Thomas	400	400	100
	NEW MEXICO			
	Catron	900	800	89
	Guadalupe	1,500	1,400	93
	NEVADA			
	Eureka	500	500	100
	Nye North	3,000	2,800	93
	TEXAS			
	Jeff Davis	600	600	100
	WASHINGTON			
	Ferry	2,100	2,000	95
	WYOMING			
	Big Horn	4,300	4,100	95
	Fremont	12,500	12,200	98
	Hot Springs	2,200	2,100	95
	Natrona	25,900	25,400	98
	Niobrara	1,200	1,200	100
	Park	9,300	8,900	96
	ALABAMA			
Between 5-24%	Randolph	7,700	7,600	99
	ARKANSAS			
	Polk	6,600	6,400	97
	Stone	4,000	3,900	97
	ARIZONA			
	Apache North	13,200	11,900	90
	CALIFORNIA			
	Alpine	400	400	88
	Lassen	8,300	7,800	94
	Mendocino	30,800	28,500	93

KUSA-TV—(Continued)
(Arbitron Data Continued)

Net Weekly Circulation	State / County	Total Households	TV Households	%
	COLORADO			
Between 5-24%	Baca	1,900	1,700	89
	El Paso	154,400	152,400	99
	Montezuma	6,900	6,600	96
	Ouray	700	700	100
	Pueblo	50,500	49,800	99
	IDAHO			
	Adams	1,200	1,200	100
	Caribou	2,800	2,700	96
	Elmore	7,300	7,200	99
	Idaho	5,100	4,900	96
	Lemhi	2,700	2,500	93
	KANSAS			
	Comanche	1,000	1,000	100
	Elk	1,600	1,600	100
	Greeley	700	700	100
	Morton	1,200	1,200	100
	Rooks	2,400	2,400	100
	Sherman	2,900	2,900	100
	Wallace	700	700	100
	MONTANA			
	Daniels	1,000	1,000	100
	Hill	6,900	6,700	97
	Jefferson	3,300	3,200	97
	Lake	8,500	8,300	98
	Lincoln	6,900	6,600	96
	Madison	2,200	2,200	100
	Missoula	32,400	31,400	97
	Park	5,100	4,900	96
	Petroleum	200	200	100
	Powder River	900	800	89
	Ravalli	10,500	10,200	97
	Roosevelt	3,800	3,700	97
	Rosebud	4,200	4,000	95
	Sweet Grass	1,200	1,100	92
	NORTH DAKOTA			
	Bowman	1,600	1,600	100
	Burke	1,400	1,400	100
	Golden Valley	900	900	100
	Mc Kenzie	2,600	2,600	100
	Oliver	800	800	100
	Slope	400	400	100
	NEBRASKA			
	Banner	300	300	100
	Chase	1,900	1,900	100
	Grant	300	300	100
	Hayes	500	500	100
	Scotts Bluff	14,300	14,100	99
	Sherman	1,500	1,500	100
	Sioux	700	700	100
	NEW MEXICO			
	Cibola	7,100	7,000	99
	Colfax	5,100	4,800	95
	De Baca	1,100	1,100	100
	Harding	400	400	100
	NEVADA			
	Humboldt	4,800	4,600	96
	Lincoln	1,400	1,300	93
	White Pine	3,000	2,900	97
	OKLAHOMA			
	Cimarron	1,600	1,600	100
	Mc Clain	9,300	9,200	99
	OREGON			
	Grant	3,400	3,000	88
	Harney	2,900	2,700	93
	Wheeler	700	700	100

KUSA-TV—(Continued)
(Arbitron Data Continued)

Net Weekly Circulation	State County	Total Households	TV Households Households	 %
	SOUTH DAKOTA			
Between 5-24%	Bennett	1,000	1,000	100
	Dewey	1,500	1,400	93
	Fall River	3,300	3,200	97
	Jackson	1,200	1,200	100
	Todd	1,900	1,800	95
	Tripp	2,700	2,700	100
	Ziebach	600	600	100
	TEXAS			
	Angelina	25,100	24,800	99
	Loving	100	100	100
	Martin	1,500	1,500	100
	Presidio	1,900	1,800	95
	Real	1,000	1,000	100
	Reeves	4,800	4,700	98
	Yoakum	3,600	3,600	100
	UTAH			
	Uintah	7,300	7,100	97
	WASHINGTON			
	Kittitas West	2,200	2,100	93
	Okanogan	13,000	12,200	94
	WISCONSIN			
	Forest	3,400	3,300	97
	WYOMING			
	Goshen	5,200	5,100	98
	Sheridan	10,200	9,700	95

KWGN-TV, Denver
(Arbitron Data Continued)

Net Weekly Circulation	State County	Total Households	TV Households Households	 %
	COLORADO			
Between 25-49%	El Paso	154,400	152,400	99
	Fremont	12,500	12,100	97
	Kiowa	600	600	100
	Las Animas	5,400	5,100	94
	Lincoln	1,800	1,700	94
	Montrose	9,400	9,100	97
	Phillips	1,800	1,800	100
	Prowers	5,500	5,200	95
	Rio Blanco	2,100	2,000	95
	Sedgwick	1,400	1,400	100
	KANSAS			
	Hamilton	1,100	1,100	100
	Scott	2,200	2,200	100
	MONTANA			
	Beaverhead	3,200	3,000	94
	Deer Lodge	4,000	3,900	98
	Silver Bow	14,200	13,900	98
	Yellowstone	46,800	46,100	99
	NEBRASKA			
	Box Butte	5,300	5,200	98
	Dawes	3,500	3,400	97
	Deuel	1,000	1,000	100
	Hooker	400	400	100
	Keith	3,700	3,700	100
	Morrill	2,400	2,300	96
	Scotts Bluff	14,300	14,100	99
	Sheridan	2,800	2,800	100
	Sioux	700	700	100
	Thomas	400	400	100

KWGN-TV—(Continued)
(Arbitron Data Continued)

Net Weekly Circulation	State County	Total Households	TV Households Households	 %
	SOUTH DAKOTA			
Between 25-49%	Lawrence	8,400	8,300	99
	WASHINGTON			
	Ferry	2,100	2,000	95
	WYOMING			
	Carbon	6,600	6,300	95
	Fremont	12,500	12,200	98
	Natrona	25,900	25,400	98
	Niobrara	1,200	1,200	100
	Park	9,300	8,900	96
	Platte	4,300	4,100	95
	Washakie	3,400	3,300	97
	ARKANSAS			
Between 5-24%	Cleburne	8,300	8,200	99
	CALIFORNIA			
	Trinity	5,700	5,300	93
	COLORADO			
	Archuleta	2,200	2,100	95
	Costilla	1,200	1,100	92
	Custer	600	600	100
	Delta	8,900	8,600	97
	Jackson	700	700	100
	Kit Carson	2,900	2,800	95
	La Plata	12,200	11,700	96
	Mesa	34,500	33,700	98
	Montezuma	6,900	6,600	96
	Otero	8,000	7,800	98
	Pueblo	50,500	49,800	99
	Rio Grande	4,000	3,800	95
	Saguache	1,400	1,300	93
	San Miguel	1,600	1,500	94
	Teller	4,900	4,800	98
	GEORGIA			
	Bacon	3,600	3,500	97
	Quitman	800	800	100
	IOWA			
	Sac	5,300	5,200	98
	IDAHO			
	Caribou	2,800	2,700	96
	KANSAS			
	Cheyenne	1,500	1,500	100
	Greeley	700	700	100
	MINNESOTA			
	Hubbard	6,000	5,800	97
	MONTANA			
	Fallon	1,400	1,300	93
	Gallatin	19,100	18,500	97
	Mc Cone	900	900	100
	Park	5,100	4,900	96
	Petroleum	200	200	100
	Powell	2,400	2,300	96
	Prairie	700	600	86
	Sheridan	2,100	2,000	98
	Sweet Grass	1,200	1,100	92
	NORTH DAKOTA			
	Oliver	800	800	100
	Rolette	3,900	3,800	97
	NEBRASKA			
	Arthur	200	200	100
	Blaine	300	300	100
	Chase	1,900	1,900	100
	Cherry	2,600	2,600	100
	Garden	1,000	1,000	100
	Grant	300	300	100
	Loup	300	300	100
	Perkins	1,500	1,500	100

KWGN-TV—(Continued)
(Arbitron Data Continued)

Net Weekly Circulation	State / County	Total Households	TV Households	TV Households %
	NEW MEXICO			
Between 5-24%	Catron	900	800	89
	NEVADA			
	Humboldt	4,800	4,600	96
	Lander	2,100	2,000	95
	Nye North	3,000	2,800	93
	OKLAHOMA			
	Ellis	2,100	2,000	95
	Harper	1,800	1,800	100
	Latimer	3,800	3,700	97
	SOUTH DAKOTA			
	Bennett	1,000	1,000	100
	Butte	3,300	3,200	97
	Charles Mix	3,300	3,200	97
	Custer	2,800	2,700	96

KWGN-TV—(Continued)
(Arbitron Data Continued)

Net Weekly Circulation	State / County	Total Households	TV Households	TV Households %
Between 5-24%	Fall River	3,300	3,200	97
	Meade	8,500	8,400	99
	Pennington	32,000	31,700	99
	Union	4,200	4,200	100
	Ziebach	600	600	100
	TEXAS			
	Angelina	25,100	24,800	99
	Jeff Davis	600	600	100
	La Salle	1,800	1,800	97
	WISCONSIN			
	Forest	3,400	3,300	97
	WYOMING			
	Big Horn	4,300	4,100	95
	Goshen	5,200	5,100	98
	Hot Springs	2,200	2,100	95

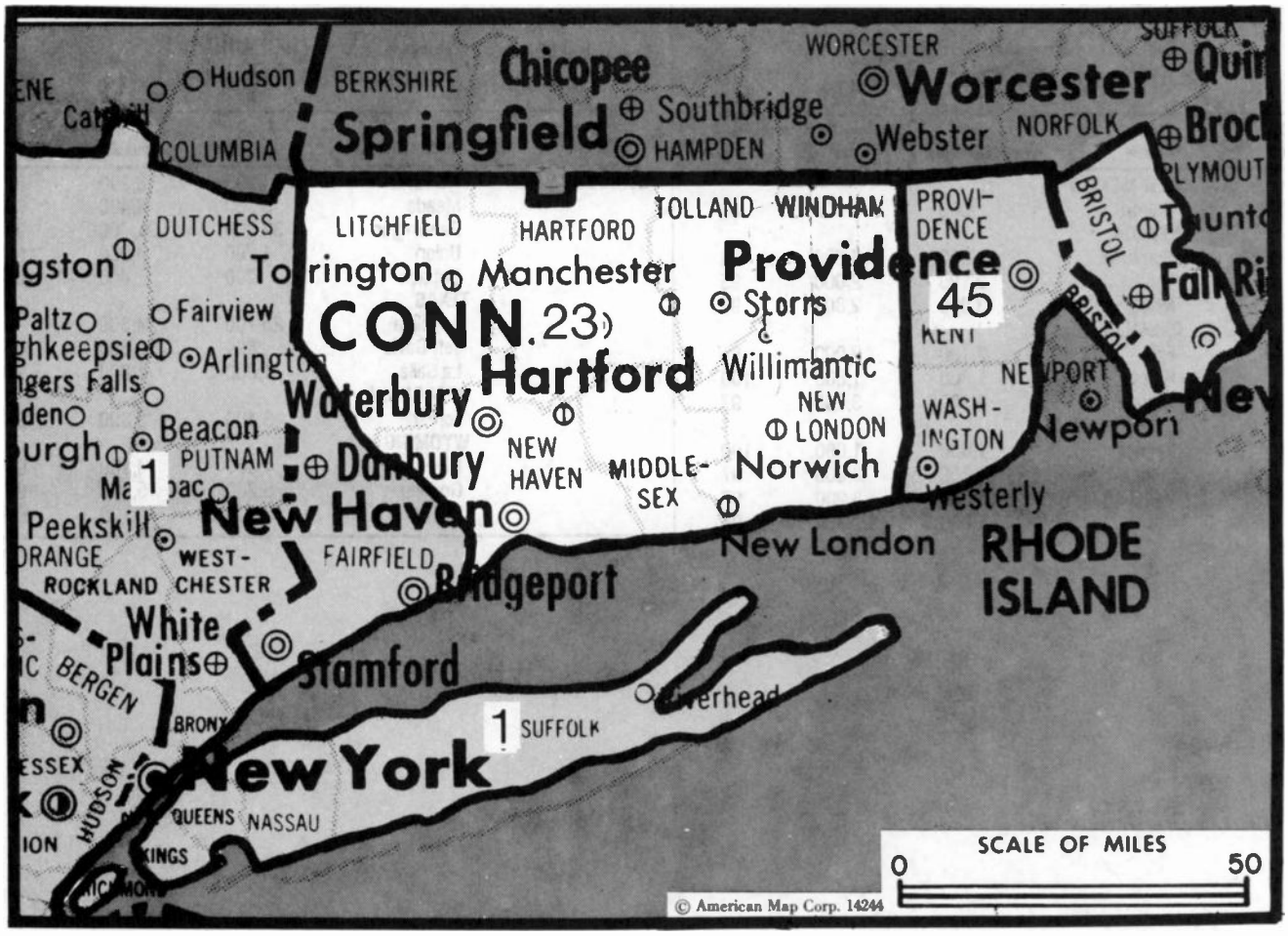

Market	Arbitron ADI TV Households	Rank	Market Area Commercial TV Stations
New York, NY	7,075,000	1	WABC-TV (7), WCBS-TV (2), WHAI-TV (43), WHSE (68), WHSI (67), WLIG (55), WNBC-TV (4), WNJU (47), WNYW (5), WPIX (11), WTBY (54), WTZA (62), WWOR-TV (9), WXTV (41)
Hartford-New Haven, CT	911,400	23	WFSB (3), WTIC-TV (61), WTNH-TV (8), WTWS (26), WTXX (20), WVIT (30)
Providence, RI-New Bedford, MA	559,600	45	WJAR (10), WLNE (6), WNAC-TV (64), WPRI-TV (12)

State Cross Reference List

Communities that receive programs of stations that are located elsewhere.

WTXX, Hartford	See Waterbury, CT
WTWS, Hartford	See New London, CT
WVIT, New Britain	See Hartford, CT
WTNH-TV, New Haven	See Hartford, CT

Connecticut Station Totals as of October 1, 1991

	VHF	UHF	TOTAL
Commercial Television Stations	2	5	7
Educational Television Stations	0	4	4
	2	9	11

WHAI-TV

Ch. 43

Network Service: None, independent.

Licensee: Bridgeways Communications Corp., 274 Riverside Ave., Westport, CT 06880.

Studio: 80 Great Hill Rd., Seymour, CT 06483.

Telephone: 203-227-8932.

Fax: 203-227-0537.

Technical Facilities: Channel No. 43 (644-650 MHz). Authorized power: 2298-kw max. & 1784-kw horizontal visual, 229.8-kw max. & 178.4-kw horizontal aural. Antenna: 510-ft. above av. terrain, 297-ft. above ground, 917-ft. above sea level.

Latitude	41°	21'	43"
Longitude	73°	06'	48"

Transmitter: 80 Great Hill Rd., Seymour.

Ownership: Bridgeways Communications Corp.

Began Operation: September 28, 1987.

Represented (legal): Crowell & Moring; Pepe & Hazard (Hartford, CT).

Represented (engineering): Moffet, Larson & Johnson Inc.

Personnel:
Michael Vlock, General Manager.
Harlan Neusebaren, Director of Operations.
Stewart Jaeser, Chief Engineer.

Rates: On request.

WHAI-TV BMPCT-821207KF Granted 1/28/83 © American Map Corp., No. 14244

Arbitron Data: Not available.

City of License: Bridgeport. **ADI:** New York. **Rank:** 1.

Connecticut—Hartford

WFSB

Ch. 3

Network Service: CBS.

Licensee: Post-Newsweek Stations Connecticut Inc., Broadcast House, Three Constitution Plaza, Hartford, CT 06103-1892.

Studio: Three Constitution Plaza, Hartford, CT 06103-1892.

Telephone: 203-728-3333.

Fax: 203-247-8940.

Technical Facilities: Channel No. 3 (60-66 MHz). Authorized power: 100-kw visual, 20-kw aural. Antenna: Circularly polarized, 904-ft. above av. terrain, 518-ft. above ground, 1225-ft. above sea level.

Latitude	41°	46'	30"
Longitude	72°	48'	20"

Transmitter: 375 Deercliff Rd., Avon.

Multichannel TV Sound: Stereo only.

Satellite Earth Stations: Satcom Technologies, 9.1-meter C-band; Vertex, 6.1-meter C-band; Vertex, 4.3-meter Ku-band; Scientific-Atlanta, Standard Communications receivers.

SNG Mobile Dish: Andrew, 2.4-meter Ku-band.

News Service: AP.

Ownership: Post-Newsweek Stations Inc. (Group Owner).

Began Operation: September 23, 1957. Sale to present owner by Travelers Corp. approved by FCC Jan. 30, 1974 (**Television Digest**, Vol. 13:5, 14:5).

Represented (sales): Blair Television.

Represented (legal): Covington & Burling.

Represented (engineering): Jules Cohen & Associates, P.C.

Personnel:

Christopher Rohrs, Vice President & General Manager.
Mark Effron, Vice President of News & Station Manager.
Kathleen Keefe, General Sales Manager.
Mark Lund, National Sales Manager.
Richard Ahles, Vice President of News & Public Affairs.
Hope Etheridge, Business Manager.
Dale Werner, Engineering Manager.
Matthew Mixon, Program Director.
Beth Horowitz, Promotion Director.
Lisa Meier, Local Sales Manager.

Highest 30 Sec. Rate: $7500.

NETWORK BASE HOURLY RATE: $6337.

City of License: Hartford. **ADI:** Hartford-New Haven. **Rank:** 23.

Total Households: ©MSI Consumer Market Data as of 1/1/91. TV Homes, TV% and Circulation ©1991 Arbitron. County coverage based on Arbitron study.

WFSB 8PCT-193 Granted 7/18/56 © American Map Corp., 14244

Net Weekly Circulation	State County	Total Households	TV Households Households	 %
	CONNECTICUT			
50% & Over	Hartford	325,300	320,700	99
	Litchfield	64,800	63,700	98
	Middlesex	55,300	54,400	98
	New Haven	300,800	297,100	99
	New London	92,500	90,700	98
	Tolland	43,600	42,900	98
	Windham	37,700	37,000	98
	MASSACHUSETTS			
	Berkshire	55,600	54,700	98
	Franklin	28,000	27,200	97
	Hampden	172,300	169,900	99
	Hampshire	49,400	48,400	98
	CONNECTICUT			
Between 25-49%	Fairfield	301,900	298,700	99
	MASSACHUSETTS			
Between 5-24%	Worcester	255,400	252,200	99
	NEW HAMPSHIRE			
	Cheshire	26,500	25,800	97
	NEW YORK			
	Putnam	29,400	29,000	99
	VERMONT			
	Windham	16,700	16,000	96
Station Totals		1,855,200	1,828,400	99
Net Weekly Circulation (1991)				1,102,600
Average Daily Circulation (1991)				593,600

WTIC-TV

Ch. 61

Network Service: Fox.

Licensee: Channel 61 Licensee Corp., One Corporate Center, Hartford, CT 06103.

Studio: One Corporate Center, Hartford, CT 06103.

Telephone: 203-527-6161.

Fax: 203-293-1571.

Technical Facilities: Channel No. 61 (752-758 MHz). Authorized power: 5000-kw max. visual, 1000-kw max. aural. Antenna: 1692-ft. above av. terrain, 1339-ft. above ground, 2049-ft. above sea level.

Latitude	41°	42'	13"
Longitude	72°	49'	57"

Transmitter: Rattlesnake Mountain, near Rte. 6, Farmington, CT.

Multichannel TV Sound: Stereo and separate audio program.

Satellite Earth Stations: Scientific-Atlanta, 7-meter C-band; Scientific-Atlanta, 6.1-meter Ku & C-band; Microdyne, 5-meter C-band; Microdyne, 2.8-meter Ku-band; Microdyne, Scientific-Atlanta receivers.

AM Affiliate: WTIC-AM.

FM Affiliate: WTIC-FM.

News Services: AP, CNN, Fox News.

Ownership: Chase Communications Inc. (Group Owner).

Began Operation: September 17, 1984.

Represented (sales): Seltel Inc.

Represented (legal): Schnader, Harrison, Segal & Lewis.

Represented (engineering): Andrus & Associates Inc.

Personnel:

Edward T. Karlik, President.
Robert D. Gluck, Vice President & General Manager.
Richard Stein, General Sales Manager.
Kathryn Bridgman, National Sales Manager.
Coleen Marren, News Director.
Melanie Gerig, Program Director.
Holland McDaniel, Promotion Director.
Louis Spitzer, Business Manager.
Jim Perry, Chief Engineer.
Frank Stoltmann, Local Sales Manager.
Dean Baldwin, Production Manager.

Highest 30 Sec. Rate: $1000.

City of License: Hartford. **ADI:** Hartford-New Haven. **Rank:** 23.

Total Households: ©MSI Consumer Market Data as of 1/1/91. TV Homes, TV% and Circulation ©1991 Arbitron. County coverage based on Arbitron study.

Net Weekly Circulation	State County	Total Households	TV Households Households	TV Households %
	CONNECTICUT			
50% & Over	Hartford	325,300	320,700	99
	Litchfield	64,800	63,700	98
	Middlesex	55,300	54,400	98
	New London	92,500	90,700	98
	Tolland	43,600	42,900	98
	Windham	37,700	37,000	98
	MASSACHUSETTS			
	Hampden	172,300	169,900	99
	CONNECTICUT			
Between 25-49%	New Haven	300,800	297,100	99
	MASSACHUSETTS			
	Franklin	28,000	27,200	97
	Hampshire	49,400	48,400	98
	CONNECTICUT			
Between 5-24%	Fairfield	301,900	298,700	99
	MASSACHUSETTS			
	Berkshire	55,600	54,700	98
Station Totals		**1,527,200**	**1,505,400**	**99**
Net Weekly Circulation (1991)				**724,100**
Average Daily Circulation (1991)				**281,500**

THIS DATA IS AVAILABLE ON TAPE OR DISKETTE FOR USE ON YOUR OWN COMPUTER OR AS CUSTOMIZED REPORTS

Call Lynn Levine
202-872-9200

WVIT

Ch. 30

Network Service: NBC.

Licensee: Arsenal M Sub 17 Inc., 1422 New Britain Ave., West Hartford, CT 06110.

Studio: 1422 New Britain Ave., West Hartford, CT 06110.

Telephones: 203-521-3030; 203-223-3603. **TWX:** 710-425-1078.

Fax: 203-521-3110.

Technical Facilities: Channel No. 30 (566-572 MHz). Authorized power: 3090-kw max. visual, 309-kw max. aural. Antenna: 1485-ft. above av. terrain, 1129-ft. above ground, 1849-ft. above sea level.

Latitude	41°	42'	02"
Longitude	72°	49'	57"

Transmitter: Rattlesnake Mountain, U.S. Rte. 6, Farmington, CT.

Multichannel TV Sound: Stereo and separate audio program.

Satellite Earth Stations: Scientific-Atlanta, 7-meter C-band; Harris, 6.1-meter Ku-band; Harris, 3.5-meter Ku-band; RCA Americom, 3.5-meter Ku-band; DX Engineering, Harris, M/A-Com, Scientific-Atlanta receivers.

SNG Mobile Dish: Andrew, 2.3-meter Ku-band.

News Services: AP, NBC.

Ownership: Viacom Broadcasting Inc. (Group Owner).

Began Operation: February 13, 1953. Sale to present owner by Plains TV Corp. approved by FCC March 13, 1978 (**Television Digest**, Vol. 17:25). Sale to Plains by NBC approved Sept. 23, 1959 by FCC (Vol. 15:26, 28, 39). Sale to NBC of WKNB-TV-AM, by Julian Gross and associates approved Dec. 12, 1956 by FCC (Vol. 11:2, 9, 22, 26; 12:50).

Represented (sales): TeleRep Inc.

Represented (legal): Arent, Fox, Kintner, Plotkin & Kahn.

Represented (engineering): A. D. Ring & Associates, P.C.

Personnel:
Al Bova, Vice President & General Manager.
Mildred McNeill, Vice President, News & Public Affairs.
Ron Pulera, General Sales Manager.
Tom O'Brien, Local Sales Manager.
Rob Ewert, National Sales Manager.
Ronni Attenello, Program Manager.
Roxann Nelson, Promotion Director.
Bill Mendoza, Production Manager.
Tom Sequin, Business Manager.
Terry Mitchell, Public Affairs Producer.
Nancy Greer, Marketing Manager.
Paul Frega, News Director.
Fred Badecker, Chief Engineer.

Rates: On request.

NETWORK BASE HOURLY RATE: $1,100.

City of License: New Britain. **ADI:** Hartford-New Haven. **Rank:** 23.

WVIT BPCT—5219 Granted 11/3/78

© American Map Corp., No. 14244

Total Households: ©MSI Consumer Market Data as of 1/1/91. TV Homes, TV% and Circulation ©1991 Arbitron. County coverage based on Arbitron study.

Net Weekly Circulation	State County	Total Households	TV Households Households	TV Households %
	CONNECTICUT			
50% & Over	Hartford	325,300	320,700	99
	Litchfield	64,800	63,700	98
	Middlesex	55,300	54,400	98
	New Haven	300,800	297,100	99
	New London	92,500	90,700	98
	Tolland	43,600	42,900	98
	CONNECTICUT			
Between 25-49%	Windham	37,700	37,000	98
	MASSACHUSETTS			
	Hampden	172,300	169,900	99
	CONNECTICUT			
Between 5-24%	Fairfield	301,900	298,700	99
	MASSACHUSETTS			
	Franklin	28,000	27,200	97
	Hampshire	49,400	48,400	98
Station Totals		1,471,600	1,450,700	99
Net Weekly Circulation (1991)				790,700
Average Daily Circulation (1991)				343,400

Connecticut—New Haven-Hartford

WTNH-TV

Ch. 8

Network Service: ABC.

Licensee: Cook Inlet Communications Corp., 2525 C St., Suite 500, Anchorage, AK 99503.

Studio: 8 Elm St., New Haven, CT 06510.

Hartford Bureau: 2 Capitol Ave., Hartford, CT.

Mailing Address: Box 1859, New Haven, CT 06508.

Telephone: 203-784-8888. **TWX:** 710-465-1193. **Fax:** 203-773-1292.

Technical Facilities: Channel No. 8 (180-186 MHz). Authorized power: 166-kw visual, 33.1-kw aural. Antenna: 1210-ft. above av. terrain, 909-ft. above ground, 1549-ft. above sea level.

Latitude	41°	25'	23"
Longitude	72°	57'	06"

Transmitter: Talmadge Rd., Mad Hare Mountain, Hamden, CT.

Multichannel TV Sound: Stereo and separate audio program.

Satellite Earth Stations: Transmit/receive Andrew, 5.6-meter Ku-band; Harris, 9-meter C-band; Andrew, 7.3-meter C-band; Andrew, 4.5-meter C-band; Andrew, Avanteck, DX Antenna, Harris receivers.

SNG Mobile Dish: Datsat/Andrew, 2.3-meter Ku-band.

News Services: ABC, AP, CNN, MediaLink, UPI.

Ownership: Cook Inlet Communications L.P. (Group Owner).

Began Operation: June 15, 1948. Sale to present owners by Capital Cities Communications approved by FCC Nov. 14, 1985 (**Television Digest**, Vol. 25:30, 31). Sale to Capital Cities by Triangle Publications approved by FCC Feb. 24, 1971. Previous sale by Aldo DeDominicis-Patrick J. Goode interests approved June 20, 1956 (Vol. 12:21, 22, 25, 34).

Represented (sales): Katz Television.

Represented (legal): Wilmer, Cutler & Pickering.

Personnel:
Lewis Freifeld, General Manager.
Fran Tivald, General Sales Manager.
Steve Jacobs, National Sales Manager.
Marty Kinkead, Local Sales Manager.
Lawrence Manne, Program Director.
Bob Russo, Engineering Manager.
Lisa Franco, Public Affairs Manager.
Steve Perler, Business Manager.
Robert Feldman, News Director.
Stan Roman, Operations Manager.
Cathy Gugerty, Director of Creative Services.

Rates: On request.

NETWORK BASE HOURLY RATE: $3700.

City of License: New Haven. **ADI:** Hartford-New Haven. **Rank:** 23.

Total Households: ©MSI Consumer Market Data as of 1/1/91. TV Homes, TV% and Circulation ©1991 Arbitron. County coverage based on Arbitron study.

WTNH-TV BPCT-4582 Granted 5/17/76

© American Map Corp., 14244

Net Weekly Circulation	State County	Total Households	TV Households Households	 %
	CONNECTICUT			
50% & Over	Hartford	325,300	320,700	99
	Litchfield	64,800	63,700	98
	Middlesex	55,300	54,400	98
	New Haven	300,800	297,100	99
	New London	92,500	90,700	98
	Tolland	43,600	42,900	98
	CONNECTICUT			
Between 25-49%	Fairfield	301,900	298,700	99
	Windham	37,700	37,000	98
	MASSACHUSETTS			
Between 5-24%	Berkshire	55,600	54,700	98
	Hampden	172,300	169,900	99
	Hampshire	49,400	48,400	98
	NEW YORK			
	Suffolk	435,100	431,200	99
	Ulster	63,700	62,100	98
Station Totals		1,998,000	1,971,500	99
Net Weekly Circulation (1991)				955,500
Average Daily Circulation (1991)				528,800

There is no more visible place for your advertising message than the pages of the
Television & Cable Factbook

Connecticut—New London

WTWS

Ch. 26

Network Service: None, independent.

Licensee: R & R Media Corp., Box 991, New London, CT 06320.

Studio: 216 Broad St., New London, CT 06320.

Telephone: 203-444-2626. **Fax:** 203-440-2601.

Technical Facilities: Channel No. 26 (542-548 MHz). Authorized power: 2820-kw max. visual, 282-kw max. aural. Antenna: 1251-ft. above av. terrain, 1200-ft. above ground, 1501-ft. above sea level.

Latitude	41°	25'	05"
Longitude	72°	11'	55"

Transmitter: 1.3-mi. SE on Hwy. 85, Montville.

Satellite Earth Stations: Pinzone C-band; DX Engineering Ku-band; DX Engineering, Pinzone receivers.

News Services: Group W Newsfeed, UPI.

Ownership: R & R Media.

Began Operation: September 15, 1986.

Represented (legal): Reddy, Begley & Martin.

Personnel:
Dale Foshee, Vice President & General Manager.
Bruce Fox, General Sales Manager.
Bob Hanson, National Sales Manager.
Steven Ellis, Engineering Director.
Steve Virgil, News Director.
Mike Magnifico, Operations Manager.
Thomas Zappala, Program Director.
Laura Snell, Promotion Director.
Nancy Greene, Business Manager.

Highest One Hour Rate: $1000.

Rates: On request.

City of License: New London. **ADI:** Hartford-New Haven. **Rank:** 23.

Total Households: ©MSI Consumer Market Data as of 1/1/91. TV Homes, TV% and Circulation ©1991 Arbitron. County coverage based on Arbitron study.

WTWS BMPCT—850828LE Granted 10/10/85

© American Map Corp., No. 14244

Net Weekly Circulation	State County	Total Households	TV Households	TV Households %
	CONNECTICUT			
Between 25-49%	Middlesex	55,300	54,400	98
	New London	92,500	90,700	98
	CONNECTICUT			
Between 5-24%	Hartford	325,300	320,700	99
	Tolland	43,600	42,900	98
	Windham	37,700	37,000	98
	RHODE ISLAND			
	Washington	38,500	37,900	98
Station Totals		**592,900**	**583,600**	**98**
Net Weekly Circulation (1991)				**110,600**
Average Daily Circulation (1991)				**31,900**

Connecticut—Waterbury

WTXX

Ch. 20

Network Service: None, independent.

Licensee: Rennaissance Communications Corp., 630 5th Ave., Suite 3007, New York, NY 10111.

Studio: 37 Peach Orchard Rd., Prospect, CT 06712.

Telephone: 203-575-2020. **Fax:** 203-753-2971.

Offices: 414 Meadow St., Waterbury, CT 06702.

Technical Facilities: Channel No. 20 (506-512 MHz). Authorized power: 2240-kw max. & 1700-kw horizontal visual, 224-kw max. & 170-kw horizontal aural. Antenna: 1200-ft. above av. terrain, 1013-ft. above ground, 1749-ft. above sea level.

Latitude	41°	31'	04"
Longitude	73°	01'	07"

Transmitter: 37 Peach Orchard Rd., Prospect, CT 06712.

Multichannel TV Sound: Stereo only.

Satellite Earth Stations: Scientific-Atlanta, 7-meter C-band; M/A-Com, 3.7-meter Ku-band; Scientific-Atlanta, M/A-Com receivers.

Ownership: Renaissance Communications Corp. (Group Owner).

Began Operation: September 4, 1953. Sale to present owner by Odyssey Partners, et al., approved by FCC June 15, 1989 (**Television Digest**, Vol. 29:20). Previous sale by Thomas TV Inc. approved Nov. 9, 1981 (Vol. 21:18).

Represented (sales): MMT Sales Inc.

Represented (legal): Nixon, Hargrave, Devans & Doyle.

Represented (engineering): Jules Cohen & Associates.

Personnel:

Rod Bacon, General Manager.
Roy M. Israel, General Sales Manager.
Thomas Forst, Local Sales Manager.
Derek Dalton, National Sales Manager.
Charles Allen, Chief Engineer.
John Mason, Program & Promotion Director.
Ken Karaszkiewicz, Business Manager.
Richard Feiss III, Marketing Director.

Highest 30 Sec. Rate: $1000.

City of License: Waterbury. **ADI:** Hartford-New Haven. **Rank:** 23.

Total Households: ©MSI Consumer Market Data as of 1/1/91. TV Homes, TV% and Circulation ©1991 Arbitron. County coverage based on Arbitron study.

WTXX BMPCT-820223KG Granted 3/11/82

© American Map Corp., 14244

Net Weekly Circulation	State County	Total Households	TV Households Households	TV Households %
	CONNECTICUT			
Between 25-49%	Fairfield	301,900	298,700	99
	Hartford	325,300	320,700	99
	Litchfield	64,800	63,700	98
	Middlesex	55,300	54,400	98
	New Haven	300,800	297,100	99
	New London	92,500	90,700	98
	Tolland	43,600	42,900	98
	Windham	37,700	37,000	98
	MASSACHUSETTS			
	Hampden	172,300	169,900	99
	MASSACHUSETTS			
Between 5-24%	Hampshire	49,400	48,400	98
	NEW YORK			
	Putnam	29,400	29,000	99
Station Totals		**1,473,000**	**1,452,500**	**99**
Net Weekly Circulation (1991)				**560,400**
Average Daily Circulation (1991)				**179,500**

Market	Arbitron ADI TV Households	Rank
Philadelphia, PA	2,736,000	4
Baltimore, MD	945,700	22
Salisbury, MD	95,900	162

Market Area Commercial TV Stations

KYW-TV (3), WBPH-TV (60), WCAU-TV (10), WFMZ-TV (69), WGBS-TV (57), WHSP (65), WMGM-TV (40), WPHL-TV (17), WPVI-TV (6), WTGI-TV (61), WTVE (51), WTXF-TV (29)
WBAL-TV (11), WBFF (45), WHSW (24), WJZ-TV (13), WMAR-TV (2), WNUV-TV (54)
WBOC-TV (16), WMDT (47)

TELEVISION DIGEST
With Consumer Electronics

Late-breaking news and exclusives in broadcasting, cable, pay TV, consumer electronics and related industries along with industry surveys and statistics not available anywhere else.

For information, call **(202) 872-9200.**

Delaware Station Totals as of October 1, 1991

	VHF	UHF	TOTAL
Commercial Television Stations	0	1	1
Educational Television Stations	1	1	2
	1	2	3

WTGI-TV

Ch. 61

Network Service: Telemundo.

Licensee: Delaware Valley Bcstrs. L.P., 520 N. Delaware Ave., Philadelphia, PA 19123.

Studio: 520 N. Delaware Ave., Philadelphia, PA 19123.

Telephone: 215-923-2661. Fax: 215-923-2677.

Technical Facilities: Channel No. 61 (752-758 MHz). Authorized power: 3000-kw max. visual, 300-kw max. aural. Antenna: 958-ft. above av. terrain, 950-ft. above ground, 1049-ft. above sea level.

Latitude	39°	41'	43"
Longitude	75°	17'	55"

Transmitter: Old Vestry Rd., 2.8-mi. NNE of Woodstown.

Multichannel TV Sound: Stereo only.

Satellite Earth Stations: AFC, 4-meter Ku-band; Vertex, 6.1-meter C-band.

Ownership: Delaware Valley Broadcasters L.P.

Began Operation: July 9, 1986.

Represented (sales): Telemundo.

Represented (engineering): Mullaney Engineering Inc.

Personnel:
Daniel G. Slape, General Manager.
Uriel Rendon, Local Sales Manager.
Dan Borowicz, Chief Engineer.
Pat Pierantozzi, Business Manager.

Rates: On request.

WTGI-TV BMPCT—860617KF Granted 6/27/86 © American Map Corp., No. 14244

Arbitron Data: Not available.

City of License: Wilmington. **ADI:** Philadelphia. **Rank:** 4.

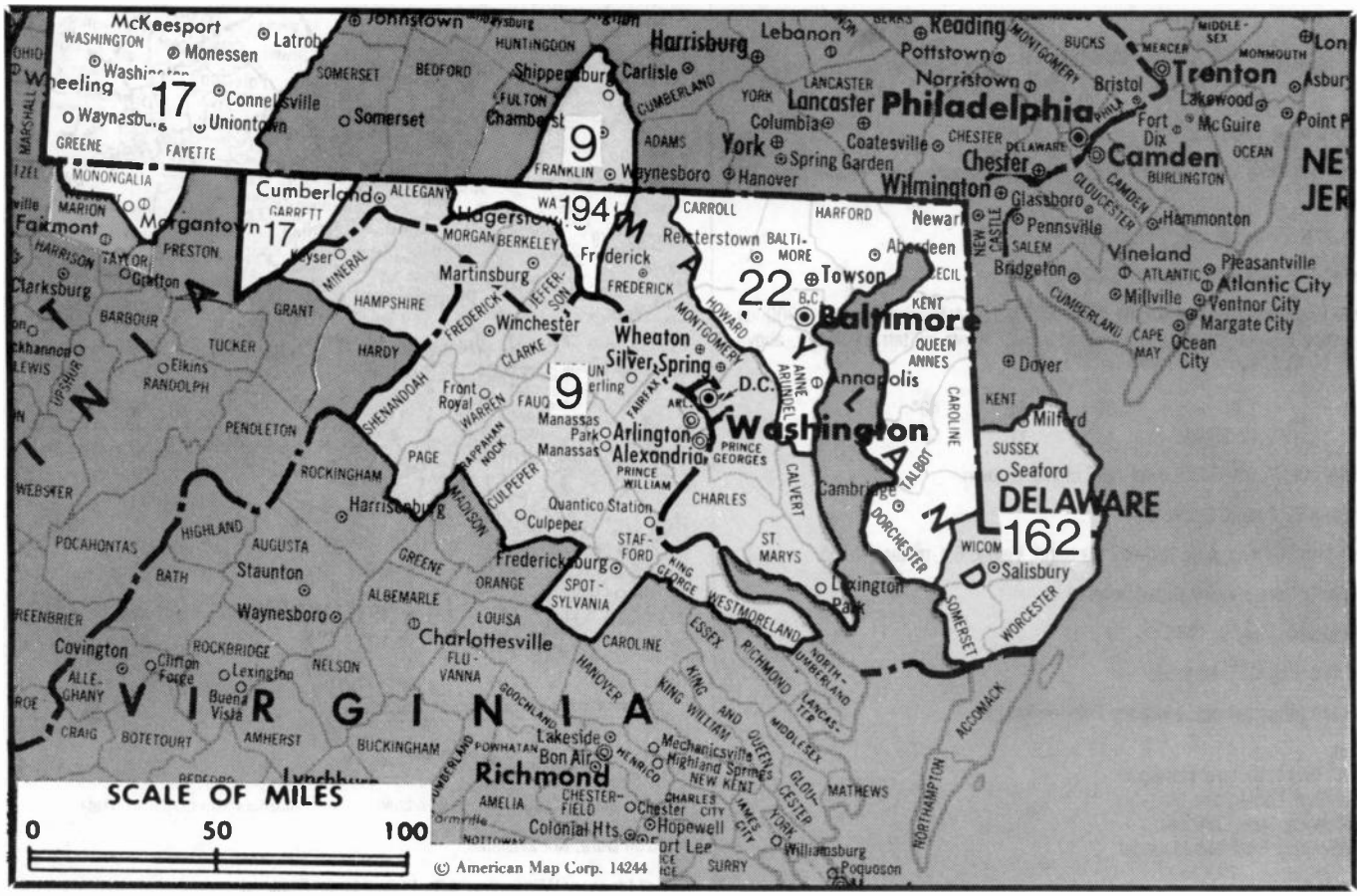

Market	Arbitron ADI TV Households	Rank	Market Area Commercial TV Stations
Washington, DC	1,718,600	9	WDCA-TV (20), WFTY (50), WJLA-TV (7), WRC-TV (4), WTKK (68), WTTG (5), WUSA (9)
Pittsburgh, PA	1,156,800	17	KDKA-TV (2), WPCB-TV (40), WPGH-TV (53), WPTT-TV (22), WPXI (11), WTAE-TV (4)
Baltimore, MD	945,700	22	WBAL-TV (11), WBFF (45), WHSW (24), WJZ-TV (13), WMAR-TV (2), WNUV-TV (54)
Salisbury, MD	95,900	162	WBOC-TV (16), WMDT (47)
Hagerstown, MD	43,300	194	WHAG-TV (25), WJAL (68)

State Cross Reference List

Communities that receive programs of stations that are located elsewhere.

WTKK, Washington ..... See Manassas, VA

District of Columbia Station Totals as of October 1, 1991

	VHF	UHF	TOTAL
Commercial Television Stations	4	2	6
Educational Television Stations	0	2	2
	4	4	8

District of Columbia—Washington

WDCA-TV

Ch. 20

Network Service: None, independent.

Licensee: TVX of Washington Inc., 5202 River Rd., Bethesda, MD 20816.

Studio: 5202 River Rd., Bethesda, MD 20816.

Telephone: 301-654-2600. **Fax:** 301-654-3517.

Technical Facilities: Channel No. 20 (506-512 MHz). Authorized power: 4000-kw max. & 3090-kw horizontal visual, 400-kw max. & 309-kw horizontal aural. Antenna: 770-ft. above av. terrain, 809-ft. above ground, 1049-ft. above sea level.

Latitude	38°	57'	49.40"
Longitude	77°	06'	18.20"

Transmitter: 5202 River Rd., Bethesda, MD.

Multichannel TV Sound: Stereo only.

Satellite Earth Stations: Transmit/receive Harris, 9-meter C-band; Harris, 6-meter C-band; Harris, 3-meter C-band; AFC, 4-meter Ku-band; Harris receivers.

Ownership: TVX Broadcast Group (Group Owner).

Began Operation: April 20, 1966. Sale to Improvement Leasing Co. by Milton Grant & assoc. approved by FCC May 7, 1969 (**Television Digest**, Vol. 8:50; 9:19). Sale to Taft Television & Radio by Improvement Leasing Co. approved by FCC Aug. 16, 1979 (Vol. 18:18; 19:30, 33-36). Sale to present owner by Taft approved Feb. 20, 1987 (Vol. 27:9, 14, 15).

Represented (sales): Seltel Inc.

Represented (legal): Leventhal, Senter & Lerman.

Personnel:
Richard H. Williams, General Manager.
Helen Feinbloom, General Sales Manager.
J. W. Linkenauger, Local Sales Manager.
Carl Miller, National Sales Manager.
Sandy Pastoor, Program Director.
Mark Feldman, Director, Marketing & Promotion.
Pedro Perez, Chief Engineer.

Rates: On request.

City of License: Washington. **ADI:** Washington, DC. **Rank:** 9.

Total Households: ©MSI Consumer Market Data as of 1/1/91. TV Homes, TV% and Circulation ©1991 Arbitron. County coverage based on Arbitron study.

Net Weekly Circulation	State County	Total Households	TV Households Households	 %
	DISTRICT OF COLUMBIA			
50% & Over	Dist Of Columbia	254,800	252,500	99
	MARYLAND			
	Prince Georges	255,300	254,500	100
	VIRGINIA			
	Greene	3,400	3,300	97
	King George	4,400	4,400	100
	Loudoun	27,100	26,800	99
	Prince William	74,300	73,900	99
	MARYLAND			
Between 25-49%	Allegany	28,800	28,600	99
	Anne Arundel	150,600	150,000	100
	Calvert	17,800	17,600	99
	Carroll	42,800	42,600	100
	Charles	32,000	31,700	99
	Dorchester	11,700	11,600	99
	Frederick	51,400	51,100	99
	Howard	64,100	63,800	100
	Montgomery	278,700	277,800	100
	Queen Annes	11,900	11,800	99
	St Marys	25,000	24,800	99
	Talbot	11,800	11,700	99
	Washington	43,000	42,700	99

WDCA-TV BPCT—4374 Granted 10/5/70 © American Map Corp., No. 14244

Net Weekly Circulation	State County	Total Households	TV Households Households	 %
Between 25-49%	Wicomico	28,000	27,800	99
	PENNSYLVANIA			
	Franklin	46,700	45,300	97
	VIRGINIA			
	Albemarle	41,900	41,300	99
	Arlington	134,000	133,400	100
	Clarke	4,200	4,200	100
	Culpeper	9,200	9,100	99
	Fairfax	296,800	295,900	100
	Fauquier	16,700	16,500	99
	Frederick	23,000	22,800	99
	Spotsylvania	23,000	22,800	99
	Stafford	18,500	18,300	99
	WEST VIRGINIA			
	Mineral	10,600	10,500	99
	MARYLAND			
Between 5-24%	Baltimore	270,400	269,300	100
	Caroline	9,500	9,400	99
	Kent	6,600	6,600	99
	Baltimore City	282,100	281,000	100
	PENNSYLVANIA			
	Adams	26,700	26,200	98
	Fulton	5,700	5,500	96
	VIRGINIA			
	Caroline	6,700	6,600	99
	Dinwiddie	21,800	21,500	99
	Essex	3,200	3,100	97
	Fluvanna	4,400	4,300	98
	James City	14,600	14,400	99
	Madison	4,100	4,000	98

(Continued on page A-221)

Station Totals	**3,237,500**	**3,217,000**	**99**
Net Weekly Circulation (1991)			**1,167,200**
Average Daily Circulation (1991)			**418,000**

District of Columbia—Washington

WFTY

Ch. 50

Network Service: None, independent.

Licensee: Channel 50 Inc., 12276 Wilkins Ave., Rockville, MD 20852.

Studio: 12276 Wilkins Ave., Rockville, MD 20852.

Telephone: 301-230-1550.

Technical Facilities: Channel No. 50 (686-692 MHz). Authorized power: 2450-kw max. & 1860-kw horizontal visual, 245-kw max. & 186-kw horizontal aural. Antenna: 570-ft. above av. terrain, 509-ft. above ground, 797-ft. above sea level.

Latitude	38°	57'	44"
Longitude	77°	01'	36"

Holds CP for change to 2438-kw max. visual, 810-ft. above av. terrain, 732-ft. above ground, 1020-ft. above sea level. BMPCT-871109KG.

Transmitter: NW Corner of 9th & Peabody, Washington.

Satellite Earth Stations: Scientific-Atlanta, 4-meter C-band; ADM, 3-meter C-band.

Ownership: Corridor Broadcasting Corp. (Group Owner).

Began Operation: November 1, 1981. Sale to present owners by Theodore S. Ledbetter Jr. approved by FCC Jan. 17, 1985.

Represented (legal): Patton, Boggs & Blow.

Personnel:
Nolanda Hill, Chairman of the Board & President.
Andrew M. Ockershausen, Vice President & General Manager.
Eddie Sacks, General Sales Manager.
Don Hazen, Vice President, Engineering & Operations.
Curtis Garris, Chief Engineer.
Pam Bankett, Promotion Director.

Highest 30 Sec. Rate: $425.

City of License: Washington. **ADI:** Washington, DC. **Rank:** 9.

Total Households: ©MSI Consumer Market Data as of 1/1/91. TV Homes, TV% and Circulation ©1991 Arbitron. County coverage based on Arbitron study.

Net Weekly Circulation	State County	Total Households	TV Households	%
	DISTRICT OF COLUMBIA			
Between 5-24%	Dist Of Columbia	254,800	252,500	99
	MARYLAND			
	Anne Arundel	150,600	150,000	100
	Calvert	17,800	17,600	99
	Caroline	9,500	9,400	99
	Carroll	42,800	42,600	100
	Charles	32,000	31,700	99
	Howard	64,100	63,800	100
	Montgomery	278,700	277,800	100

WFTY BMPCT—871109KG Granted 1/27/88

© American Map Corp., No. 14244

Net Weekly Circulation	State County	Total Households	TV Households	%
Between 5-24%	Prince Georges	255,300	254,500	100
	St Marys	25,000	24,800	99
	Talbot	11,800	11,700	99
	VIRGINIA			
	Arlington	134,000	133,400	100
	Clarke	4,200	4,200	100
	Fairfax	296,800	295,900	100
	Fauquier	16,700	16,500	99
	Frederick	23,000	22,800	99
	Loudoun	27,100	26,800	99
	Prince William	74,300	73,900	99
	Rappahannock	2,700	2,700	100
	Westmoreland	6,200	6,100	98
Station Totals		**1,727,400**	**1,718,700**	**99**
Net Weekly Circulation (1991)				**283,400**
Average Daily Circulation (1991)				**71,900**

District of Columbia—Washington

WJLA-TV

Ch. 7

Network Service: ABC.

Licensee: WJLA Inc., 3007 Tilden St. NW, Washington, DC 20008.

Studio: 3007 Tilden St. NW, Washington, DC 20008.

Telephone: 202-364-7777. **TWX:** 710-822-9505. **Fax:** 202-364-1943.

Technical Facilities: Channel No. 7 (174-180 MHz). Authorized power: 316-kw visual, 48-kw aural. Antenna: 770-ft. above av. terrain, 640-ft. above ground, 1049-ft. above sea level.

Latitude	38°	57'	01"
Longitude	77°	04'	47"

Transmitter: 4010 Chesapeake St. NW.

Multichannel TV Sound: Stereo only.

Satellite Earth Stations: Satcom Technologies, 7-meter C-band; Satcom Technologies, 5.5-meter Ku-band; Microdyne, 3.1-meter Ku & C-band; Comtech, 3.5-meter Ku & C-band; Andrew, 7-meter C-band; Andrew, 5-meter C-band; Microdyne, Comtech receivers.

SNG Mobile Dish: Satcom Technologies, 2.3-meter Ku-band.

News Services: AP, UPI.

Ownership: Allbritton Communications Co. (Group Owner).

Began Operation: October 3, 1947. As WMAL-TV, de facto control transferred with WMAL-AM-FM from Washington Star Communications Inc. to Joe Allbritton in 1975 (**Television Digest**, Vol. 15:30, 31, 32).

Represented (sales): Katz Television.

Represented (legal): Hogan & Hartson.

Personnel:
John D. Sawhill, President & General Manager.
Gary Wordlaw, Vice President & News Director.
John Tollefson, Vice President, Operations & Engineering.
Thursa Thomas, Vice President, Communications.
Joseph DelGrosso, Vice President & Director of Sales.
Judy Williams, Local Sales Manager.
Bob Casazza, Vice President, Audience Development.
Jennifer Pendergraft, Vice President, Finance & Administration.

Rates: On request.

NETWORK BASE HOURLY RATE: $2550.

City of License: Washington. **ADI:** Washington, DC. **Rank:** 9.

Total Households: ©MSI Consumer Market Data as of 1/1/91. TV Homes, TV% and Circulation ©1991 Arbitron. County coverage based on Arbitron study.

Net Weekly Circulation	State County	Total Households	TV Households Households	TV Households %
	DISTRICT OF COLUMBIA			
50% & Over	Dist Of Columbia	254,800	252,500	99
	MARYLAND			
	Allegany	28,800	28,600	99
	Anne Arundel	150,600	150,000	100
	Calvert	17,800	17,600	99
	Charles	32,000	31,700	99
	Frederick	51,400	51,100	99
	Howard	64,100	63,800	100
	Montgomery	278,700	277,800	100
	Prince Georges	255,300	254,500	100
	St Marys	25,000	24,800	99
	Washington	43,000	42,700	99
	PENNSYLVANIA			
	Franklin	46,700	45,300	97
	VIRGINIA			
	Arlington	134,000	133,400	100

WJLA-TV BMPCT-7405 Granted 7/25/72

© American Map Corp., 14244

Net Weekly Circulation	State County	Total Households	TV Households Households	TV Households %
50% & Over	Clarke	4,200	4,200	100
	Culpeper	9,200	9,100	99
	Fairfax	296,800	295,900	100
	Fauquier	16,700	16,500	99
	Frederick	23,000	22,800	99
	King George	4,400	4,400	100
	Loudoun	27,100	26,800	99
	Madison	4,100	4,000	98
	Prince William	74,300	73,900	99
	Rappahannock	2,700	2,700	100
	Spotsylvania	23,000	22,800	99
	Stafford	18,500	18,300	99
	Warren	9,600	9,500	99
	Westmoreland	6,200	6,100	98
	WEST VIRGINIA			
	Berkeley	22,000	21,800	99
	Jefferson	13,400	13,300	99
	Mineral	10,600	10,500	99
	Morgan	4,700	4,600	98
	MARYLAND			
Between 25-49%	Queen Annes	11,900	11,800	99
	Talbot	11,800	11,700	99
	VIRGINIA			
	Orange	7,900	7,800	99
	Page	8,000	8,000	100
	Shenandoah	12,000	11,900	99
	WEST VIRGINIA			
	Hampshire	6,200	6,100	98
	MARYLAND			
Between 5-24%	Baltimore	270,400	269,300	100

(Continued on page A-221)

Station Totals	**2,734,300**	**2,717,800**	**99**
Net Weekly Circulation (1991)			**1,650,400**
Average Daily Circulation (1991)			**897,700**

District of Columbia—Washington

WRC-TV

Ch. 4

Network Service: NBC.

Licensee: NBC Subsidiary Inc. 5, 4001 Nebraska Ave. NW, Washington, DC 20016.

Studio: 4001 Nebraska Ave. NW, Washington, DC 20016.

Telephone: 202-885-4000. **TWX:** 202-965-0804. **Fax:** 202-885-4104.

Technical Facilities: Channel No. 4 (66-72 MHz). Authorized power: 100-kw visual, 15.1-kw aural. Antenna: 627-ft. above av. terrain, 469-ft. above ground, 856-ft. above sea level.

Latitude	38°	56'	23.80"
Longitude	77°	04'	53.50"

Transmitter: 4001 Nebraska Ave. NW.

Satellite Earth Stations: Scientific-Atlanta, 7-meter; Scientific-Atlanta, 5-meter.

News Services: AP, UPI, NBC.

Ownership: National Broadcasting Co. (Group Owner).

Began Operation: June 27, 1947.

Represented (sales): NBC TV Spot Sales.

Personnel:
Allan Horlick, President & General Manager.
Larry Spero, Sales Director.
Stephen Dickler, Sales Manager.
Margaret McNally, Sales Manager.
Kathleen McCampbell, Director, Programming.
James Powell, Managing Director, Station Operations.
Carol Baker, Director, Operations & Engineering Production.
Paul Besson, Director, Employe Relations.
Wendy White, Managing Editor.
Kris Ostrowski, Director, News.

Rates: On request.

NETWORK BASE HOURLY RATE: $2150.

City of License: Washington. **ADI:** Washington, DC. **Rank:** 9.

Total Households: ©MSI Consumer Market Data as of 1/1/91. TV Homes, TV% and Circulation ©1991 Arbitron. County coverage based on Arbitron study.

Net Weekly Circulation	State County	Total Households	TV Households Households	TV Households %
	DISTRICT OF COLUMBIA			
50% & Over	Dist Of Columbia	254,800	252,500	99
	MARYLAND			
	Calvert	17,800	17,600	99
	Charles	32,000	31,700	99
	Dorchester	11,700	11,600	99
	Frederick	51,400	51,100	99
	Montgomery	278,700	277,800	100
	Prince Georges	255,300	254,500	100
	St Marys	25,000	24,800	99
	Washington	43,000	42,700	99
	VIRGINIA			
	Arlington	134,000	133,400	100
	Clarke	4,200	4,200	100
	Culpeper	9,200	9,100	99
	Fairfax	296,800	295,900	100
	Fauquier	16,700	16,500	99
	Frederick	23,000	22,800	99
	King George	4,400	4,400	100
	Loudoun	27,100	26,800	99
	Prince William	74,300	73,900	99
	Rappahannock	2,700	2,700	100
	Shenandoah	12,000	11,900	99
	Spotsylvania	23,000	22,800	99
	Stafford	18,500	18,300	99
	Warren	9,600	9,500	99

Harrisburg
Reading
Philadelphia
Lancaster
York
Wilmington
Baltimore
Annapolis
Washington
Hagerstown
Frederick
Martinsburg
Winchester
Front Royal
Fredericksburg
Charlottesville
Richmond
Williamsburg
Lynchburg
Petersburg
Dover
Easton
Salisbury
Cambridge
Seaford
Milford
Chambersburg
Gettysburg
Carlisle
Shippensburg
Waynesboro
Westminster
Towson
Aberdeen
Havre de Grace
Elkton
Newark
Chester
Bridgeton
Salem
Manassas
Alexandria
Fairfax
Vienna
Laurel
Hyattsville
Lexington Park
Culpeper
Orange
Louisa
Hanover
Colonial Ht
Farmville
Nottoway
Prince Edward
Amelia
Powhatan
Chesterfield
Henrico
New Kent
Middlesex
Mathews
Northampton
Accomack
Somerset
Worcester
Wicomico
Caroline
Essex
Richmond
Northumberland
Lancaster
King and Queen
King William
Charles City
James City
Gloucester
Westmoreland
Greene
Albemarle
Madison
Page
Shenandoah
Rappahannock
Prince William
Stafford
King George
Spotsylvania
Caroline
Buckingham
Appomattox
Campbell
Nelson
Amherst
Allegany
Garrett
Washington
Frederick
Carroll
Howard
Montgomery
Prince Georges
Anne Arundel
Queen Annes
Kent
Talbot
Caroline
Dorchester
Wicomico
Somerset
Worcester
Calvert
Charles
St Marys
Baltimore
Harford
Cecil
Baltimore City
Franklin
Adams
Fulton
Bedford
Huntingdon
Cumberland
Mechanicsburg
Ephrata
Lancaster
Chester
Montgomery
Norristown
Bristol
Delaware
Gloucester
Salem
Cumberland
Allegany
Garrett
Hampshire
Morgan
Berkeley
Jefferson
Clarke
Loudoun
Fauquier
Culpeper
Orange
Madison
Greene
Albemarle
Louisa
Fluvanna
Goochland
Powhatan
Amelia
Nottoway
Prince Edward
Buckingham
Appomattox
Campbell
Amherst
Nelson
Rockbridge
Augusta
Rockingham
Shenandoah
Page
Warren
Clarke
Frederick
Berkeley
Jefferson
Hampshire
Morgan
Allegany
Garrett
Washington
Franklin
Adams
Fulton
Bedford
Huntingdon
Cumberland
Perry
Juniata
Mifflin
Lebanon
Berks
Chester
Montgomery
Bucks
Delaware
Gloucester
Salem
Cumberland
Cape May
Atlantic
Ocean
Monmouth
Middlesex
Somerset
Hunterdon
Warren
Sussex
Passaic
Bergen
Hudson
Essex
Union
Morris
Sussex
Warren
Hunterdon
Mercer
Burlington
Camden

District of Columbia—Washington

WTTG

Ch. 5

Network Service: Fox.

Licensee: Fox Television Stations Inc., 5151 Wisconsin Ave. NW, Washington, DC 20016.

Studio: 5151 Wisconsin Ave. NW, Washington, DC 20016.

Telephone: 202-244-5151. **TWX:** 910-881-5757. **Fax:** 202-244-1745.

Technical Facilities: Channel No. 5 (76-82 MHz). Authorized power: 100-kw visual, 15-kw aural. Antenna: 770-ft. above av. terrain, 705-ft. above ground, 1049-ft. above sea level.

Latitude	38°	57'	21"
Longitude	77°	04'	57"

Transmitter: 5151 Wisconsin Ave. NW, Washington.

Multichannel TV Sound: Stereo only.

Satellite Earth Stations: Microdyne, 10-meter; Microdyne, 5-meter; Vertex, 6.1-meter; Microdyne, Standard Communications receivers.

News Services: AP, UPI.

Ownership: Fox Television Stations Inc. (Group Owner).

Began Operation: January 1, 1947. Sale by Metromedia Inc. to present owner approved by FCC Nov. 14, 1985.

Represented (sales): TeleRep Inc.

Personnel:
Thomas Herwitz, Vice President & General Manager.
James Burke, Vice President, General Sales Manager.
Darcy Antonellis, Vice President, Operations & Engineering.
Lindy Spero, Vice President, Director, Creative Services.
Bill Cunningham, Vice President, Business Manager.
Glenn Dyer, Vice President, Programming.
Kimberly Montour, Vice President, News Director.
J. David Lewis, Chief Engineer.
Rick Gold, Local Sales Manager.
Peter Paisley, Local Sales Manager.
Jan Evans, National Sales Manager.
Lynn Luria Fanaroff, Public Relations Director.
Mark Poertner, Production Manager.
Donna Harris, Traffic Manager.

Highest 30 Sec. Rate: $12,000.

City of License: Washington. **ADI:** Washington, DC. **Rank:** 9.

Total Households: ©MSI Consumer Market Data as of 1/1/91. TV Homes, TV% and Circulation ©1991 Arbitron. County coverage based on Arbitron study.

Net Weekly Circulation	State County	Total Households	TV Households	%
	DISTRICT OF COLUMBIA			
50% & Over	Dist Of Columbia	254,800	252,500	99
	MARYLAND			
	Allegany	28,800	28,600	99
	Anne Arundel	150,600	150,000	100
	Calvert	17,800	17,600	99
	Caroline	9,500	9,400	99
	Carroll	42,800	42,600	100
	Charles	32,000	31,700	99
	Dorchester	11,700	11,600	99
	Frederick	51,400	51,100	99
	Howard	64,100	63,800	100
	Kent	6,600	6,600	99
	Montgomery	278,700	277,800	100
	Prince Georges	255,300	254,500	100
	Queen Annes	11,900	11,800	99
	St Marys	25,000	24,800	99
	Talbot	11,800	11,700	99
	Washington	43,000	42,700	99

WTTG BMPCT-5854 Granted 6/25/63 © American Map Corp., 14244

Net Weekly Circulation	State County	Total Households	TV Households	%
	PENNSYLVANIA			
50% & Over	Adams	26,700	26,200	98
	Franklin	46,700	45,300	97
	Fulton	5,700	5,500	96
	VIRGINIA			
	Arlington	134,000	133,400	100
	Augusta	33,700	33,400	99
	Clarke	4,200	4,200	100
	Culpeper	9,200	9,100	99
	Fairfax	296,800	295,900	100
	Fauquier	16,700	16,500	99
	Frederick	23,000	22,800	99
	King George	4,400	4,400	100
	Loudoun	27,100	26,800	99
	Prince William	74,300	73,900	99
	Rockingham	30,000	29,700	99
	Shenandoah	12,000	11,900	99
	Spotsylvania	23,000	22,800	99
	Stafford	18,500	18,300	99
	Warren	9,600	9,500	99
	Westmoreland	6,200	6,100	98
	WEST VIRGINIA			
	Berkeley	22,000	21,800	99
	Hampshire	6,200	6,100	98
	Jefferson	13,400	13,300	99
	Morgan	4,700	4,600	98
	DELAWARE			
Between 25-49%	Sussex	45,200	44,700	99
	MARYLAND			
	Baltimore	270,400	269,300	100

(Continued on page A-221)

Station Totals	**3,637,000**	**3,610,500**	**99**
Net Weekly Circulation (1991)			**1,895,900**
Average Daily Circulation (1991)			**838,600**

District of Columbia—Washington

WUSA

Ch. 9

Network Service: CBS.

Licensee: Gannett Co. Inc., 4001 Brandywine St. NW, Broadcast House, Washington, DC 20016.

Studio: 4001 Brandywine St. NW, Washington, DC 20016.

Telephone: 202-364-3900. **TWX:** 710-822-9776. **Fax:** 202-966-7948.

Technical Facilities: Channel No. 9 (186-192 MHz). Authorized power: 316-kw visual, 31.6-kw aural. Antenna: 770-ft. above av. terrain, 640-ft. above ground, 1049-ft. above sea level.

Latitude	38°	57'	01"
Longitude	77°	04'	47"

Transmitter: Broadcast House.

Satellite Earth Stations: Scientific-Atlanta, 7-meter C-band; Scientific-Atlanta, 4.5-meter C-band; Harris, 6.1-meter C-band; Harris, 4.5-meter Ku-band; Harris, Scientific-Atlanta receivers.

News Services: AP, UPI, Reuters, Western Union Weather.

Ownership: Gannett Broadcasting (Group Owner).

Began Operation: January 16, 1949 as WOIC. Sold to CBS (45%) and Washington Post (55%) August 1950 (**Television Digest**, Vol. 6:25). Washington Post acquired 100% in October 1954 (Vol. 10:42). Exchange for WWJ-TV (now WDIV), Detroit, MI approved by FCC May 18, 1978 (Vol. 17:58; 18:21). Sale by Evening News Assn. to present owner approved Jan. 13, 1986.

Represented (sales): Blair Television.

Represented (legal): Reed, Smith, Shaw & McClay.

Personnel:
Henry K. Yaggi III, President & General Manager.
David Pearce, Vice President, News.
Sandra Butler-Jones, Vice President, Broadcast Operations.
Leon Anglin, Vice President & Chief Engineer.
Stephen Cook, Vice President, Marketing.
Chuck Cowdrey, General Sales Manager.
Brien Kennedy, National Sales Manager.
Richard Dyer, Local Sales Manager.
James Martin, Operations Manager.
Jack Hurley, News Operations Manager.
Louise Abernathy, Personnel Manager.
Diane Digit, Media Relations Manager.
Mark DeSantis, Promotion Manager.
Michael Evans, Manager, Financial Services.
Kevin O'Tool, Controller.
Khalim Piankhi, Manager, Community Affairs.

Highest 30 Sec. Rate: $8000.

NETWORK BASE HOURLY RATE: $2350.

City of License: Washington. **ADI:** Washington, DC. **Rank:** 9.

Total Households: ©MSI Consumer Market Data as of 1/1/91. TV Homes, TV% and Circulation ©1991 Arbitron. County coverage based on Arbitron study.

Net Weekly Circulation	State County	Total Households	TV Households Households	 %
	DISTRICT OF COLUMBIA			
50% & Over	Dist Of Columbia	254,800	252,500	99
	MARYLAND			
	Allegany	28,800	28,600	99
	Calvert	17,800	17,600	99
	Charles	32,000	31,700	99
	Frederick	51,400	51,100	99
	Montgomery	278,700	277,800	100
	Prince Georges	255,300	254,500	100
	St Marys	25,000	24,800	99
	Washington	43,000	42,700	99

WUSA BMPCT—7389 Granted 8/17/72 ©American Map Corp., 14244

Net Weekly Circulation	State County	Total Households	TV Households Households	 %
	PENNSYLVANIA			
50% & Over	Franklin	46,700	45,300	97
	VIRGINIA			
	Arlington	134,000	133,400	100
	Clarke	4,200	4,200	100
	Culpeper	9,200	9,100	99
	Fairfax	296,800	295,900	100
	Fauquier	16,700	16,500	99
	Frederick	23,000	22,800	99
	King George	4,400	4,400	100
	Loudoun	27,100	26,800	99
	Madison	4,100	4,000	98
	Prince William	74,300	73,900	99
	Rappahannock	2,700	2,700	100
	Rockingham	30,000	29,700	99
	Shenandoah	12,000	11,900	99
	Spotsylvania	23,000	22,800	99
	Stafford	18,500	18,300	99
	Warren	9,600	9,500	99
	Westmoreland	6,200	6,100	98
	WEST VIRGINIA			
	Berkeley	22,000	21,800	99
	Hampshire	6,200	6,100	98
	Hardy	3,800	3,700	97
	Jefferson	13,400	13,300	99
	Mineral	10,600	10,500	99
	Morgan	4,700	4,600	98
	MARYLAND			
Between 25-49%	Anne Arundel	150,600	150,000	100
	Dorchester	11,700	11,600	99

(Continued on page A-222)

Station Totals	**2,236,300**	**2,221,400**	**99**
Net Weekly Circulation (1991)			**1,641,800**
Average Daily Circulation (1991)			**910,000**

WDCA-TV, Washington (Arbitron Data Continued)

Net Weekly Circulation	State / County	Total Households	TV Households	%
	VIRGINIA			
Between 5-24%	Montgomery	28,100	27,800	99
	Orange	7,900	7,800	99
	Page	8,000	8,000	100
	Pittsylvania	40,900	40,400	99
	Prince George	15,700	15,600	99
	Rappahannock	2,700	2,700	100
	Rockbridge	10,400	10,300	99
	Rockingham	30,000	29,700	99
	Shenandoah	12,000	11,900	99
	Warren	9,600	9,500	99
	Westmoreland	6,200	6,100	98
	Newport News City	61,600	61,300	100
	Norfolk City	94,800	94,100	99
	Portsmouth City	41,300	41,000	99
	Va Beach City	127,100	126,400	99
	WEST VIRGINIA			
	Berkeley	22,000	21,800	99
	Hardy	3,800	3,700	97
	Jefferson	13,400	13,300	99
	Morgan	4,700	4,600	98

WJLA-TV, Washington (Arbitron Data Continued)

Net Weekly Circulation	State / County	Total Households	TV Households	%
	MARYLAND			
Between 5-24%	Caroline	9,500	9,400	99
	Carroll	42,800	42,600	100
	Dorchester	11,700	11,600	99
	Kent	6,600	6,600	99
	Somerset	7,000	6,900	99
	Baltimore City	282,100	281,000	100
	PENNSYLVANIA			
	Adams	26,700	26,200	98
	Bedford	18,100	17,600	97
	Fulton	5,700	5,500	96
	VIRGINIA			
	Augusta	33,700	33,400	99
	Caroline	6,700	6,600	99
	Richmond	2,800	2,800	100

WRC-TV, Washington (Arbitron Data Continued)

Net Weekly Circulation	State / County	Total Households	TV Households	%
	VIRGINIA			
Between 5-24%	Caroline	6,700	6,600	99
	Northumberland	4,200	4,200	100
	Richmond	2,800	2,800	100
	Rockingham	30,000	29,700	99
	WEST VIRGINIA			
	Hardy	3,800	3,700	97
	Mineral	10,600	10,500	99

WTTG, Washington (Arbitron Data Continued)

Net Weekly Circulation	State / County	Total Households	TV Households	%
	MARYLAND			
Between 25-49%	Harford	59,000	58,700	99
	Somerset	7,000	6,900	99
	Wicomico	28,000	27,800	99
	Worcester	15,600	15,400	99
	NORTH CAROLINA			
	Cumberland	88,700	87,800	99
	VIRGINIA			
	Albemarle	41,900	41,300	99
	Caroline	6,700	6,600	99
	Essex	3,200	3,100	97
	Greene	3,400	3,300	97
	Madison	4,100	4,000	98
	Orange	7,900	7,800	99
	Page	8,000	8,000	100
	Rappahannock	2,700	2,700	100
	WEST VIRGINIA			
	Hardy	3,800	3,700	97
	Mineral	10,600	10,500	99
	DELAWARE			
Between 5-24%	Kent	39,500	39,200	99
	MARYLAND			
	Cecil	25,600	25,500	100
	Baltimore City	282,100	281,000	100
	PENNSYLVANIA			
	Bedford	18,100	17,600	97
	Cumberland	75,200	74,000	98
	York	131,400	129,300	98
	VIRGINIA			
	Accomack	12,500	12,300	98
	Dinwiddie	21,800	21,500	99
	Fluvanna	4,400	4,300	98
	Hanover	20,400	20,100	99
	Henrico	81,700	81,100	99
	Henry	28,800	28,500	99
	James City	14,600	14,400	99
	King William	3,900	3,900	100
	Lancaster	4,600	4,500	98
	Prince George	15,700	15,600	99
	Richmond	2,800	2,800	100
	Rockbridge	10,400	10,300	99
	Richmond City	89,700	89,100	99
	WEST VIRGINIA			
	Grant	3,700	3,600	97

WUSA, Washington (Arbitron Data Continued)

Net Weekly Circulation	State County	Total Households	TV Households Households	TV Households %
	MARYLAND			
Between 25-49%	Howard	64,100	63,800	100
	Queen Annes	11,900	11,800	99
	Talbot	11,800	11,700	99
	PENNSYLVANIA			
	Fulton	5,700	5,500	96
	VIRGINIA			
	Albemarle	41,900	41,300	99
	Augusta	33,700	33,400	99
	Orange	7,900	7,800	99
	Page	8,000	8,000	100
	WEST VIRGINIA			
	Grant	3,700	3,600	97

WUSA—(Continued) (Arbitron Data Continued)

Net Weekly Circulation	State County	Total Households	TV Households Households	TV Households %
	MARYLAND			
Between 5-24%	Caroline	9,500	9,400	99
	Carroll	42,800	42,600	100
	Kent	6,600	6,600	99
	PENNSYLVANIA			
	Adams	26,700	26,200	98
	VIRGINIA			
	Caroline	6,700	6,600	99
	WEST VIRGINIA			
	Pendleton	3,000	2,900	97

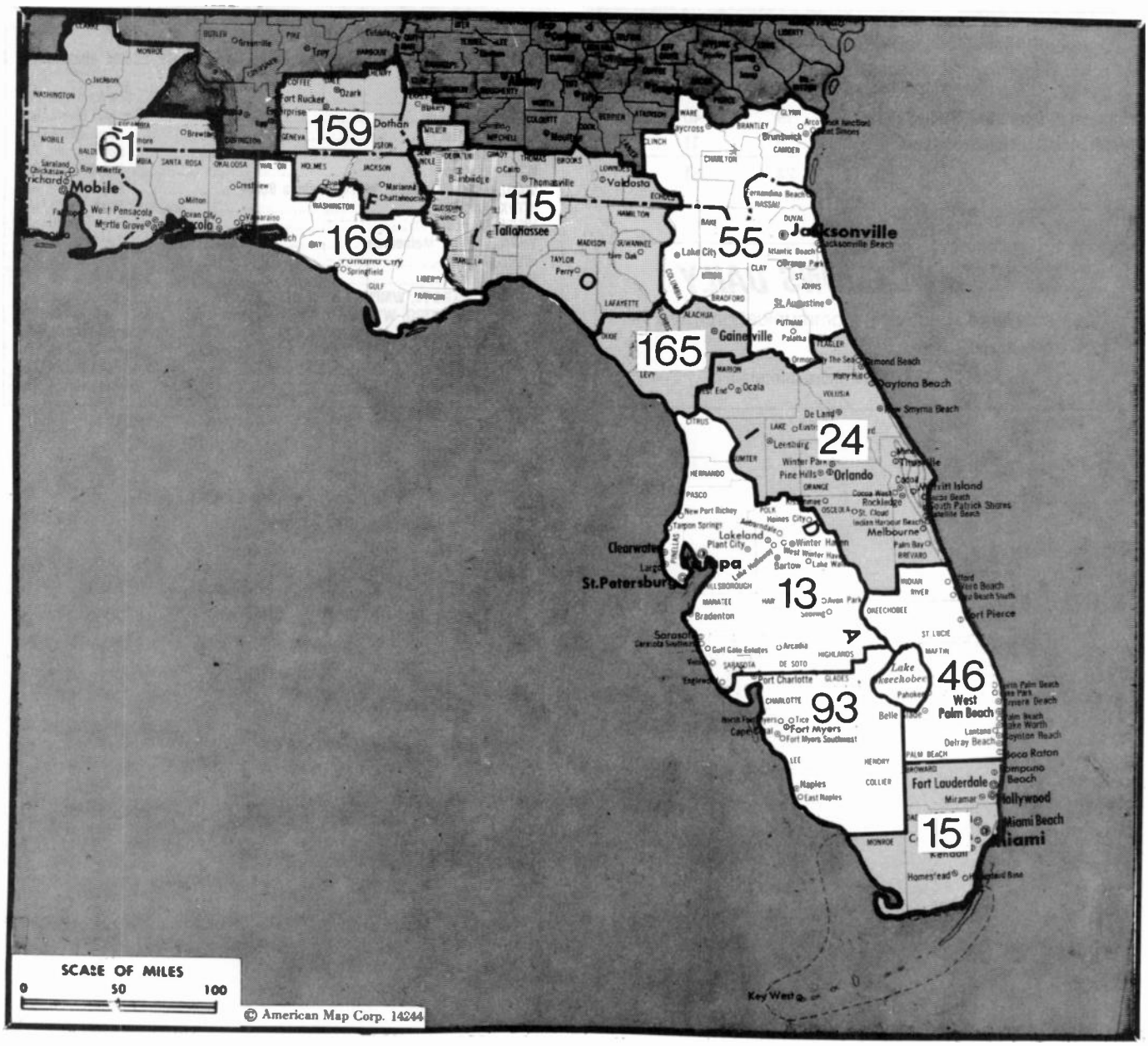

Market	Arbitron ADI TV Households	Rank	Market Area Commercial TV Stations
Tampa-St. Petersburg, FL	1,357,700	13	WBHS (50), WBSV-TV (62), WCLF (22), WFLA-TV (8), WFTS (28), WTMV (32), WTOG (44), WTSP-TV (10), WTTA (38), WTVT (13), WWSB (40)
Miami, FL	1,326,100	15	WBFS-TV (33), WCIX (6), WDZL (39), WHFT (45), WLTV (23), WPLG (10), WSCV (51), WSVN (7), WTVJ (4), WYHS (69)
Orlando-Daytona Beach-Melbourne, FL	909,100	24	WACX (55), WAYK (56), WAYQ (26), WBSF (43), WCPX-TV (6), WESH (2), WFTV (9), WKCF (18), WOFL (35), WTGL-TV (52)
West Palm Beach-Fort Pierce-Vero Beach, FL	533,800	46	WFLX (29), WPBF (25), WPEC (12), WPTV (5), WTVX (34)
Jacksonville, FL	474,300	55	WAWS-TV (30), WBSG-TV (21), WJKS (17), WJXT (4), WNFT (47), WTLV (12)
Mobile, AL-Pensacola, FL	419,000	61	WALA-TV (10), WEAR-TV (3), WFGX (35), WHBR (33), WJTC (44), WKRG-TV (5), WMPV-TV (21), WPMI (15)
Fort Myers-Naples, FL	260,600	93	WBBH-TV (20), WEVU (26), WFTX (36), WINK-TV (11), WNPL-TV (46)
Tallahassee, FL-Thomasville, GA	194,800	115	WCTV (6), WTLH (49), WTWC (40), WTXL-TV (27), WVGA (44)
Dothan, AL	105,500	159	WDAU (34), WDHN (18), WTVY (4)
Gainesville, FL	89,500	165	WCJB (20), WOGX (51)
Panama City, FL	83,600	169	WJHG-TV (7), WMBB (13), WPGX (28)

Florida Station Totals as of October 1, 1991

	VHF	UHF	TOTAL
Commercial Television Stations	19	40	59
Educational Television Stations	5	11	16
	24	51	75

COMMUNICATIONS DAILY

If it deals with electronic communications, we've got it covered!

Call 202–872-9200 for more information

State Cross Reference List

Communities that receive programs of stations that are located elsewhere.

WWSB, Bradenton ..... See Sarasota, FL
WFTX, Cape Coral ..... See Fort Myers, FL
WCLF, Clearwater ..... See Tampa, FL
WKCF, Clermont ..... See Orlando, FL
WTGL-TV, Cocoa ..... See Orlando, FL
WAYQ, WCPX-TV, WESH, WFTV, Daytona Beach ..... See Orlando, FL
WTVX, Fort Pierce ..... See West Palm Beach, FL
WACX, Leesburg ..... See Orlando, FL
WAYK & WBSF, Melbourne ..... See Orlando, FL
WEVU, Naples ..... See Fort Myers, FL
WOGX, Ocala ..... See Gainesville, FL
WALA-TV, WKRG-TV, WMPV-TV & WPMI, Pensacola ..... See Mobile, AL
WXFL, WFTS, WTOG, WTSP-TV & WTVT, St. Petersburg ..... See Tampa, FL
WTLH, Tallahassee ..... See Bainbridge, GA
WVGA, Tallahassee ..... See Valdosta, GA
WPBF, Tequesta ..... See West Palm Beach, FL
WTVX, Vero Beach ..... See West Palm Beach, FL

Florida—Fort Myers

WBBH-TV

Ch. 20

Network Service: NBC.

Licensee: Waterman Bcstg. Corp. of Florida, Box 7578, Fort Myers, FL 33911-7578.

Studio: 3719 Central Ave., Fort Myers, FL 33901.

Telephone: 813-939-2020.

Technical Facilities: Channel No. 20 (506-512 MHz). Authorized power: 5000-kw max. & 2619-kw horizontal visual, 500-kw max. & 262-kw horizontal aural. Antenna: 1482-ft. above av. terrain, 1518-ft. above ground, 1549-ft. above sea level.

Latitude	26°	49'	27"
Longitude	81°	45'	51"

Transmitter: Rte. 31, 2.3-mi. S of Tuckers Corner.

Satellite Earth Station: Harris, 10-meter Ku-band; Harris receivers.

News Services: AP, UPI.

Ownership: Waterman Broadcasting Corp. (Group Owner).

Began Operation: December 18, 1968. Sale to present owners by William N. Dakos, et al., approved by FCC July 9, 1979.

Represented (sales): Katz Television.

Represented (legal): Cohn & Marks.

Represented (engineering): Cohen, Dippell & Everist, P.C.

Personnel:
Steve Pontius, Vice President & General Manager.
Diane Gower, General Sales Manager.
Robert M. Cleveland, Chief Engineer.
Gerald Poppe, Director of Finance.
Evelyn Jewett, National Sales Administrator.
Chere Avery, News Director.
Kim Dobb, Program Coordinator.
Kent Schneider, Marketing Director.
Lisa Faas, Creative Services/Production.
Debi Smith, Computer Traffic Manager.

Highest 30 Sec. Rate: $1400.

NETWORK BASE HOURLY RATE: $750.

City of License: Fort Myers. **ADI:** Fort Myers-Naples. **Rank:** 93.

Total Households: ©MSI Consumer Market Data as of 1/1/91. TV Homes, TV% and Circulation ©1991 Arbitron. County coverage based on Arbitron study.

WBBH-TV BMPCT-820426KE Granted 9/3/82 © American Map Corp., No. 14244

Net Weekly Circulation	State County	Total Households	TV Households	%
	FLORIDA			
50% & Over	Charlotte	45,800	45,300	99
	Collier	60,200	59,100	98
	De Soto	8,500	8,400	99
	Hendry	8,900	8,700	98
	Lee	139,700	138,300	99
	FLORIDA			
Between 25-49%	Glades	2,900	2,800	96
	FLORIDA			
Between 5-24%	Highlands	29,700	29,300	99
	Okeechobee	11,600	11,500	99
	Sarasota	123,500	122,500	99
Station Totals		**430,800**	**425,900**	**99**
Net Weekly Circulation (1991)				**243,000**
Average Daily Circulation (1991)				**158,100**

Florida— Naples-Fort Myers

WEVU

Ch. 26

Network Service: ABC.

Licensee: Caloosa Television Corp., Box 06260, Fort Myers, FL 33906.

Studio: 26 Broadcast Park, 3451 Bonita Bay, Bonita Springs, FL 33923.

Sales: Box 06260, Fort Myers, FL 33906.

Telephones: 813-597-6038; 813-332-0076. **TWX:** 510-951-7340.

Fax: 813-947-1722.

Technical Facilities: Channel No. 26 (542-548 MHz). Authorized power: 5000-kw max. visual, 500-kw max. aural. Antenna: 1209-ft. above av. terrain, 1224-ft. above ground, 1249-ft. above sea level.

Latitude	26°	25'	22"
Longitude	81°	37'	49"

Transmitter: 21990 Carter Rd., Estero, FL 33928.

Multichannel TV Sound: Stereo only.

Satellite Earth Stations: Andrew, 7.3-meter C-band; Comtech, 7.3-meter C-band; Andrew, Pinzone receivers.

News Service: AP.

Ownership: The Home News Co. (Group Owner).

Began Operation: August 21, 1974. Sale to present owner approved by FCC Aug. 24, 1978.

Represented (sales): Seltel Inc.

Represented (engineering): Moffet, Larson & Johnson Inc.

Personnel:
Larry Landaker, President & General Manager.
Jesse Daniels, Vice President & General Sales Manager.
Ann Merkley, Vice President, Controller.
David Hinterschied, National Sales Manager.
Dave McKelvey, Vice President, Engineering.
Jenny Martinez, News Director.
Greg Stetson, Program Director.
Wendi Dunlap, Promotion Director.

Highest 30 Sec. Rate: $900.

City of License: Naples. **ADI:** Fort Myers-Naples. **Rank:** 93.

Total Households: ©MSI Consumer Market Data as of 1/1/91. TV Homes, TV% and Circulation ©1991 Arbitron. County coverage based on Arbitron study.

WEVU BPCT—860702KG Granted 6/10/88 © American Map Corp., No. 14244

Net Weekly Circulation	State County	Total Households	TV Households Households	TV Households %
	FLORIDA			
50% & Over	Charlotte	45,800	45,300	99
	Collier	60,200	59,100	98
	Lee	139,700	138,300	99
	FLORIDA			
Between 25-49%	Hendry	8,900	8,700	98
	FLORIDA			
Between 5-24%	De Soto	8,500	8,400	99
	Glades	2,900	2,800	96
Station Totals		**266,000**	**262,600**	**99**
Net Weekly Circulation (1991)				**196,000**
Average Daily Circulation (1991)				**99,000**

Florida—Cape Coral

WFTX

Ch. 36

Network Service: Fox.

Licensee: Wabash Valley Bcstg. Corp.

Studio: 621 S.W. Pine Island Rd., Cape Coral, FL 33991.

Telephone: 813-574-3636. **Fax:** 813-574-4803.

Technical Facilities: Channel No. 36 (602-608 MHz). Authorized power: 5000-kw max. visual, 500-kw max. aural. Antenna: 1476-ft. above av. terrain, 1477-ft. above ground, 1506-ft. above sea level.

Latitude	26°	47'	43"
Longitude	81°	48'	04"

Transmitter: 4.9-mi. SSW of Tuckers Corner.

Satellite Earth Stations: Microdyne, 7-meter C-band; Prodelin, 3-meter C-band; United Satellite Systems, 3-meter Ku-band; Automation Techniques receivers.

News Service: Fox.

Ownership: Wabash Valley Broadcasting Corp. (Group Owner).

Began Operation: October 14, 1985. Sale to present owner by Family TV Assoc. approved by FCC Nov. 25, 1986 (**Television Digest**, Vol. 26:38).

Represented (sales): Petry Television Inc.

Represented (legal): Oow, Lohnes & Albertson.

Represented (engineering): B. Scott Baxter & Associates.

Personnel:
Chris Andrews, General Manager.
Ron Brown, General Sales Manager.
Carole Nelson, National Sales Manager.
Jerry Blevins, Chief Engineer.
Merrily Carlson, Program Manager.
Dick Enderwood, Program Director.
Pam O'Donnell, Business Manager.

City of License: Cape Coral. **ADI:** Fort Myers-Naples. **Rank:** 93.

Total Households: ©MSI Consumer Market Data as of 1/1/91. TV Homes, TV% and Circulation ©1991 Arbitron. County coverage based on Arbitron study.

Net Weekly Circulation	State County	Total Households	TV Households	%
	FLORIDA			
50% & Over	Charlotte	45,800	45,300	99
	Collier	60,200	59,100	98
	De Soto	8,500	8,400	99

WFTX BPCT—861031KE Granted 12/5/86

© American Map Corp., No. 14244

Net Weekly Circulation	State County	Total Households	TV Households	%
50% & Over	Lee	139,700	138,300	99
	FLORIDA			
Between 25-49%	Hendry	8,900	8,700	98
	FLORIDA			
Between 5-24%	Glades	2,900	2,800	96
	Hardee	7,600	7,500	99
	Highlands	29,700	29,300	99
	Okeechobee	11,600	11,500	99
	Sarasota	123,500	122,500	99
Station Totals		**438,400**	**433,400**	**99**
Net Weekly Circulation (1991)				**190,800**
Average Daily Circulation (1991)				**81,000**

Florida—Fort Myers

WINK-TV

Ch. 11

Network Service: CBS.

Licensee: Fort Myers Broadcasting Co., Box 1060, Fort Myers, FL 33902.

Studio: 2824 Palm Beach Blvd., Fort Myers, FL 33916.

Telephone: 813-334-1131. **Fax:** 813-334-0744.

Technical Facilities: Channel No. 11 (198-204 MHz). Authorized power: 316-kw visual, 31.6-kw aural. Antenna: Circularly polarized, 1478-ft. above av. terrain, 1475-ft. above ground, 1505-ft. above sea level.

Latitude	26°	48'	01"
Longitude	81°	45'	48"

Transmitter: State Rte. 31, 3.8-mi. S of Tuckers Corner, FL.

Multichannel TV Sound: Stereo only.

Satellite Earth Stations: Andrew, 5.6-meter Ku-band; Harris, 9-meter C-band; Microdyne, 7-meter Ku & C-band; Paraclipse, 4-meter C-band; Scientific-Atlanta, 7-meter C-band; Scientific-Atlanta, 4.6-meter C-band; Harris, Microdyne, Scientific-Atlanta, Wegener, Zephyr receivers.

AM Affiliate: WINK, 1-kw, 1240 kHz (CBS).

FM Affiliate: WINK-FM, 100-kw, 96.9 MHz (No. 245), 1320-ft.

News Services: AP, CNN, Florida News Network, NIWS.

Ownership: Fort Myers Bcstg. Co.

Began Operation: March 6, 1954.

Represented (sales): Blair Television.

Represented (legal): Leibowitz & Spencer.

Represented (engineering): Lohnes & Culver.

Personnel:
Joseph C. Schwartzel, Vice President & General Manager.
Ken Sneeden, Station Manager.
Karen Skinner, Vice President & Treasurer.
Gary Gardner, General Sales Manager.
Ron Cooke, National Sales Manager.
Jack Hardingham, Program Director.
Galen Hassinger, Director of Engineering.
Betsey Murin, Promotion Director.
Tim Briggs, Production Manager.

Rates: On request.

City of License: Fort Myers. **ADI:** Fort Myers-Naples. **Rank:** 93.

Total Households: ©MSI Consumer Market Data as of 1/1/91. TV Homes, TV% and Circulation ©1991 Arbitron. County coverage based on Arbitron study.

WINK-TV BPCT—870205KH Granted 5/18/87

© American Map Corp., No. 14244

Net Weekly Circulation	State County	Total Households	TV Households Households	TV Households %
	FLORIDA			
50% & Over	Charlotte	45,800	45,300	99
	Collier	60,200	59,100	98
	De Soto	8,500	8,400	99
	Glades	2,900	2,800	96
	Hendry	8,900	8,700	98
	Highlands	29,700	29,300	99
	Lee	139,700	138,300	99
	FLORIDA			
Between 25-49%	Sarasota	123,500	122,500	99
	FLORIDA			
Between 5-24%	Hardee	7,600	7,500	99
	Okeechobee	11,600	11,500	99
Station Totals		**438,400**	**433,400**	**99**
Net Weekly Circulation (1991)				**295,600**
Average Daily Circulation (1991)				**177,700**

Florida—Naples

WNPL-TV

Ch. 46

Network Service: None, independent.

Grantee: Southwest Florida Telecommunications Inc., Box 414646, Naples, FL 33941.

Studio: 840 Goodlette Rd., Suite 201, Naples, FL 33940.

Telephone: 813-261-4600. Fax: 813-261-4603.

Technical Facilities: Channel No. 46 (662-668 MHz). Authorized power: 3192-kw max. visual, 319-kw max. aural. Antenna: 1014-ft. above av. terrain, 1001-ft. above ground, 1027-ft. above sea level.

Latitude	26°	25'	22"
Longitude	81°	37'	49"

Transmitter: 21990 Carter Rd., Estero.

Multichannel TV Sound: Stereo only.

Ownership: Southwest Florida Telecommunications Inc.

Began Operation: October 22, 1990.

Represented (legal): Latham & Watkins.

Represented (engineering): Magnuson & Associates.

Personnel:
William T. Darling, General Manager.
LeAnn Osborn, Program Director.
Barb Brisky, General Sales Manager.
Jack Spiess, Chief Engineer.
Beth Hostetler, Promotion Director
Nick Deane, Marketing Director
Paula Tew, Office Manager.

Rates: On request.

City of License: Fort Myers. **ADI:** Fort Myers-Naples. **Rank:** 93.

Total Households: ©MSI Consumer Market Data as of 1/1/91. TV Homes, TV% and Circulation ©1991 Arbitron. County coverage based on Arbitron study.

WNPL-TV BMPCT-910528KN Granted 6/27/91

© American Map Corp., No. 14244

Net Weekly Circulation	State County	Total Households	TV Households Households	TV Households %
	FLORIDA			
Between 5-24%	Collier	60,200	59,100	98
Station Totals		**60,200**	**59,100**	**98**
Net Weekly Circulation (1991)				**5,600**
Average Daily Circulation (1991)				**1,700**

Florida—Gainesville

WCJB

Ch. 20

Network Service: ABC.

Licensee: Gainesville Television Inc., Five Milk St., Box 7437, Portland, ME 04112.

Studio: 6220 N.W. 43rd St., Gainesville, FL 32606.

Mailing Address: Box WCJB, Gainesville, FL 32602.

Telephone: 904-377-2020. **TWX:** 510-100-8946. **Fax:** 904-371-0747.

Technical Facilities: Channel No. 20 (506-512 MHz). Authorized power: 2803-kw max. & 2350-kw horizontal visual, 282-kw max. & 235-kw horizontal aural. Antenna: 925-ft. above av. terrain, 985-ft. above ground, 1049-ft. above sea level.

Latitude	29°	32'	11"
Longitude	82°	24'	00"

Transmitter: 1.35-mi. S of Wacahoota.

Satellite Earth Stations: Andrew, 7.3-meter C-band; Microdyne, 7-meter C-band; RCA, 4.5-meter Ku-band; Avantek, M/A-Com, Microdyne receivers.

News Services: ABC, AP, Florida News Network.

Ownership: Diversified Communications Inc. (Group Owner).

Began Operation: April 7, 1971. Sale to present owner by William E. Minshall approved by FCC Oct. 12, 1976.

Represented (sales): Blair Television.

Represented (legal): Dow, Lohnes & Albertson.

Represented (engineering): Cohen, Dippell & Everist, P.C.

Personnel:
Carolyn Catlin, Vice President & General Manager.
Jimmy Cromwell, General Sales Manager.
Elizabeth Mattox, Local Sales Manager.
Bob Coleman, News Director.
Karen Woolfstead, Program Director.
Robin Snyder, Promotion Director.
Tim Hoskinson, Controller.
Michael Sherrill, Director of Engineering.
Alan Johns, Director of Production Services.
Sheri Cason, Traffic Manager.

Highest 30 Sec. Rate: $1200.

NETWORK BASE HOURLY RATE: $350.

City of License: Gainesville. **ADI:** Gainesville. **Rank:** 165.

Total Households: ©MSI Consumer Market Data as of 1/1/91. TV Homes, TV% and Circulation ©1991 Arbitron. County coverage based on Arbitron study.

Net Weekly Circulation	State County	Total Households	TV Households	%
	FLORIDA			
50% & Over	Alachua	73,900	72,700	98
	Columbia	15,900	15,700	99
	Dixie	3,800	3,700	97

WCJB BPCT-800124KF Granted 10/15/82 © American Map Corp., 14244

Net Weekly Circulation	State County	Total Households	TV Households	%
50% & Over	Gilchrist	2,600	2,600	100
	Lafayette	1,600	1,600	100
	Levy	10,100	9,800	97
	Suwannee	10,100	9,900	98
	FLORIDA			
Between 25-49%	Bradford	8,100	8,000	99
	Marion	79,300	78,000	98
	Taylor	7,100	7,000	99
	Union	2,400	2,400	100
	FLORIDA			
Between 5-24%	Citrus	42,500	41,800	98
	Clay	36,600	36,200	99
	Hamilton	3,200	3,100	97
	Putnam	24,900	24,600	99
	Sumter	12,300	12,100	98
Station Totals		**334,400**	**329,200**	**98**
Net Weekly Circulation (1991)				**158,200**
Average Daily Circulation (1991)				**94,500**

Florida—Ocala-Gainesville

WOGX

Ch. 51

Network Service: Fox.

Licensee: Wabash Valley Bcstg. Corp., 401 Pennsylvania Parkway, Suite 300, Indianapolis, IN 46280.

Studio: 1551 S.W. 37th Ave., Ocala, FL 32674.

Mailing Address: Box 3985, Ocala, FL 32678.

Telephone: 904-351-5151. Fax: 904-237-5423.

Technical Facilities: Channel No. 51 (692-698 MHz). Authorized power: 2750-kw horizontal visual, 275-kw horizontal aural. Antenna: 920-ft. above av. terrain, 889-ft. above ground, 1049-ft. above sea level.

Latitude	29°	21'	32"
Longitude	82°	19'	53"

Transmitter: County Road 316, approx. 4.7-mi. W of Fairfield, FL.

Satellite Earth Stations: Microdyne, 3.7-meter Ku & C-band; Microdyne, 7-meter C-band; RCA Americom, 4.5-meter Ku-band; M/A-Com, Microdyne receivers.

Ownership: Wabash Valley Broadcasting Corp. (Group Owner).

Began Operation: November 1, 1983. Sale to present owner by Big Sun TV Inc. approved by FCC Aug. 12, 1986.

Represented (sales): Katz Television.

Represented (legal): Dow, Lohnes & Albertson.

Personnel:
Mel Grossman, Vice President & General Manager.
Clay Brinker, General Sales Manager.
Tom Thomas, Local Sales Manager.
Darren Morgan, Promotion Director.
Patricia Allen, Business Manager.
Len Campbell, Production Manager.
Gordon Shockney, Chief Engineer.
Charon Croy, Traffic Manager.

Highest 30 Sec. Rate: $1100.

City of License: Ocala. **ADI:** Gainesville. **Rank:** 165.

Total Households: ©MSI Consumer Market Data as of 1/1/91. TV Homes, TV% and Circulation ©1991 Arbitron. County coverage based on Arbitron study.

Net Weekly Circulation	State County	Total Households	TV Households	%
	FLORIDA			
50% & Over	Alachua	73,900	72,700	98
	Gilchrist	2,600	2,600	100
	Levy	10,100	9,800	97
	Marion	79,300	78,000	98
	FLORIDA			
Between 25-49%	Bradford	8,100	8,000	99
	Citrus	42,500	41,800	98
	Dixie	3,800	3,700	97

WOGX BMPCT—820329KH Granted 10/24/82 | © American Map Corp., No. 14244

Net Weekly Circulation	State County	Total Households	TV Households	%
	FLORIDA			
Between 5-24%	Columbia	15,900	15,700	99
	Lake	64,700	64,100	99
	Putnam	24,900	24,600	99
	Sumter	12,300	12,100	98
	Suwannee	10,100	9,900	98
	Taylor	7,100	7,000	99
	Union	2,400	2,400	100
Station Totals		**357,700**	**352,400**	**99**
Net Weekly Circulation (1991)				**154,300**
Average Daily Circulation (1991)				**67,000**

Some 23,705 key industry people can see your message when you advertise in the
Television & Cable Factbook

Florida—Jacksonville

WAWS-TV

Ch. 30

Network Service: Fox.

Licensee: Clear Channel Inc., 175 E. Houston St., 500 2 Republic Bank Plaza, San Antonio, TX 78205-2225.

Studio: 8675 Hogan Rd., Jacksonville, FL 32216.

Mailing Address: Box 17900, Jacksonville, FL 32216.

Telephone: 904-642-3030. **TWX:** 810-827-1860. **Fax:** 904-646-0115.

Technical Facilities: Channel No. 30 (566-572 MHz). Authorized power: 2820-kw max. visual & 759-kw visual, 282-kw aural. Antenna: 990-ft. above av. terrain, 1030-ft. above ground, 1045-ft. above sea level.

Latitude	30°	16'	52.50"
Longitude	81°	34'	15.00"

Transmitter: 8675 Hogan Rd., Jacksonville.

Multichannel TV Sound: Stereo only.

Satellite Earth Stations: Scientific-Atlanta, 7-meter C-band; Vertex, 4.5-meter Ku-band; M/A-Com, Scientific-Atlanta, Omni Agile receivers.

Ownership: Clear Channel Television Inc. (Group Owner).

Began Operation: February 15, 1981. Sale to present owner by Malrite Communications Group approved by FCC Aug. 30, 1989 (**Television Digest**, Vol. 29:9, 28).

Represented (sales): Katz Independent TV Sales.

Represented (legal): Cohn & Marks.

Represented (engineering): Ralph Evans & Associates.

Personnel:
Josh McGraw, Vice President & General Manager.
Andy Comegys, General Sales Manager.
Keith True, Local Sales Manager.
Martin Layne, Chief Engineer.
Robert Keele, Program Director.
Christie Kayhill, Promotion Director.
Lynn DeFoor, Business Manager.

Highest 30 Sec. Rate: $2500.

City of License: Jacksonville. **ADI:** Jacksonville. **Rank:** 55.

Total Households: ©MSI Consumer Market Data as of 1/1/91. TV Homes, TV% and Circulation ©1991 Arbitron. County coverage based on Arbitron study.

Net Weekly Circulation	State County	Total Households	TV Households	%
	FLORIDA			
50% & Over	Clay	36,600	36,200	99
	Columbia	15,900	15,700	99
	Duval	274,500	272,600	99
	Nassau	16,900	16,700	99

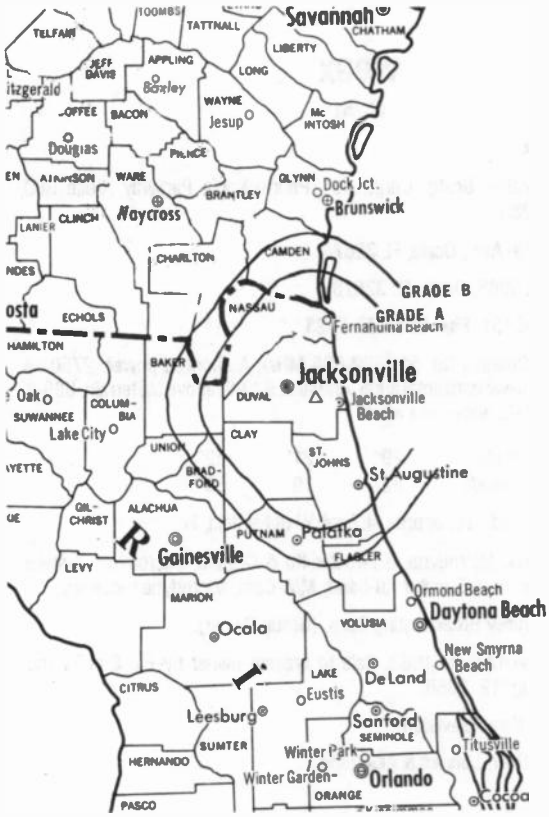

WAWS-TV BPCT—851007KE Granted 11/25/85 © American Map Corp., No. 14244

Net Weekly Circulation	State County	Total Households	TV Households	%
50% & Over	St Johns	34,100	33,700	99
	GEORGIA			
	Camden	7,600	7,500	99
	Charlton	2,900	2,900	100
	Glynn	24,100	23,900	99
	FLORIDA			
Between 25-49%	Baker	5,900	5,800	98
	Bradford	8,100	8,000	99
	Putnam	24,900	24,600	99
	Union	2,400	2,400	100
	GEORGIA			
	Brantley	4,100	4,000	98
	Ware	13,400	13,200	99
	FLORIDA			
Between 5-24%	Flagler	10,300	10,200	99
Station Totals		**481,700**	**477,400**	**99**
Net Weekly Circulation (1991)				**298,700**
Average Daily Circulation (1991)				**131,700**

Florida—Jacksonville

WJKS

Ch. 17

Network Service: ABC.

Licensee: Jacksonville Television Inc., 817 E. Washington St., Tampa, FL 33602.

Studio: 9117 Hogan Rd., Jacksonville, FL 32216.

Mailing Address: Box 17000, Jacksonville, FL 32245.

Telephone: 904-641-1700. **TWX:** 810-827-0284. **Fax:** 904-641-0306.

Technical Facilities: Channel No. 17 (488-494 MHz). Authorized power: 4680-kw max. visual. Antenna: 997-ft. above av. terrain, 978-ft. above ground, 1014-ft. above sea level.

Latitude	30°	16'	36"
Longitude	81°	33'	47"

Transmitter: 9117 Hogan Rd., Jacksonville.

Multichannel TV Sound: Stereo only.

Satellite Earth Stations: Transmit/receive Hubcom, 2.3-meter Ku-band; ADM, 6.1-meter C-band; Andrew, 6.1-meter C-band; Andrew, 5.5-meter C-band; Vertex, 4.7-meter Ku-band; Avantek, DX Engineering, Gardiner, M/A-Com, Standard Communications receivers.

SNG Mobile Dish: Andrew, 2.3-meter Ku-band.

News Services: ABC, AP, CNN, Conus.

Ownership: Media General Broadcast Group (Group Owner).

Began Operation: February 19, 1966. Sale to present owner by Ziff-Davis Bcstg. approved by FCC Oct. 21, 1982 (**Television Digest**, Vol. 21:48; 22:8, 30).

Represented (sales): Harrington, Righter & Parsons Inc.

Represented (legal): Cohn & Marks.

Represented (engineering): David Steel & Associates Inc.

Personnel:
Jim Matthews, Vice President & General Manager.
Steve Morris, General Sales Manager.
Jan Bliwas, National Sales Manager.
Dave Bieber, Program Director.
Jay Solomon, News Director.
David Ayotte, Operations Manager.
Lee Lopez, Promotion Director.
Gus Mithoff, Business Manager.

Rates: On request.

City of License: Jacksonville. **ADI:** Jacksonville. **Rank:** 55.

Total Households: ©MSI Consumer Market Data as of 1/1/91. TV Homes, TV% and Circulation ©1991 Arbitron. County coverage based on Arbitron study.

Net Weekly Circulation	State County	Total Households	TV Households Households	TV Households %
	FLORIDA			
50% & Over	Baker	5,900	5,800	98
	Bradford	8,100	8,000	99
	Clay	36,600	36,200	99

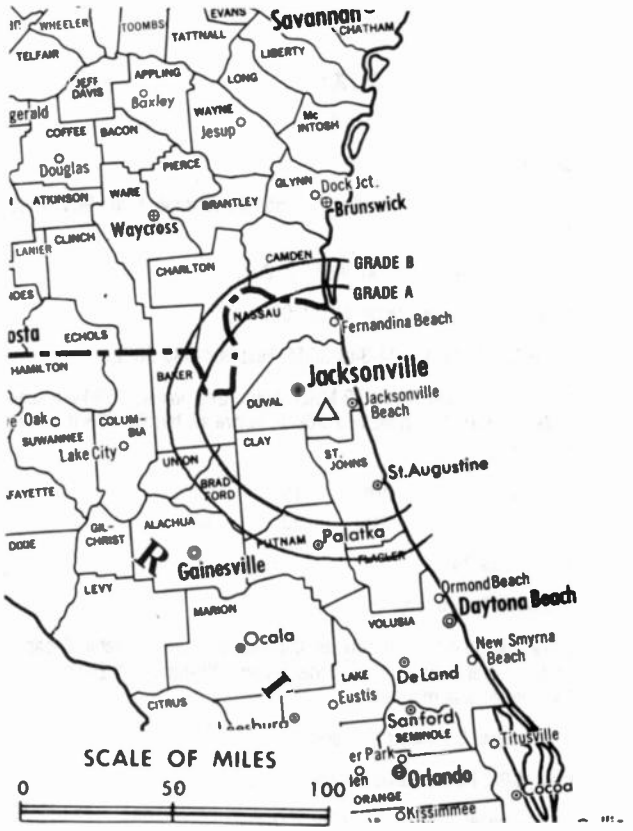

WJKS BPCT-890814KF Granted 9/29/89 © American Map Corp., No. 14244

Net Weekly Circulation	State County	Total Households	TV Households Households	TV Households %
50% & Over	Duval	274,500	272,600	99
	Nassau	16,900	16,700	99
	St Johns	34,100	33,700	99
	Union	2,400	2,400	100
	GEORGIA			
	Camden	7,600	7,500	99
	Charlton	2,900	2,900	100
	Glynn	24,100	23,900	99
	Ware	13,400	13,200	99
	FLORIDA			
Between 25-49%	Columbia	15,900	15,700	99
	Putnam	24,900	24,600	99
	GEORGIA			
	Pierce	4,800	4,700	98
	FLORIDA			
Between 5-24%	Suwannee	10,100	9,900	98
	GEORGIA			
	Bacon	3,600	3,500	97
	Brantley	4,100	4,000	98
Station Totals		**489,900**	**485,300**	**99**
Net Weekly Circulation (1991)				**349,300**
Average Daily Circulation (1991)				**173,600**

Florida—Jacksonville

WJXT

Ch. 4

Network Service: CBS.

Licensee: Post-Newsweek Stations Florida Inc., 1851 Southampton Rd., Box 5270, Jacksonville, FL 32207.

Studio: 1851 Southampton Rd., Jacksonville, FL 32207.

Mailing Address: Box 5270, Jacksonville, FL 32207.

Telephone: 904-399-4000. **TWX:** 904-348-3044. **Fax:** 904-393-9822.

Technical Facilities: Channel No. 4 (66-72 MHz). Authorized power: 100-kw visual, 20-kw aural. Antenna: Circularly polarized, 960-ft. above av. terrain, 938-ft. above ground, 984-ft. above sea level.

Latitude	30°	16'	23"
Longitude	81°	33'	13"

Transmitter: 9830 Anders Blvd.

Multichannel TV Sound: Stereo only.

Satellite Earth Stations: SatCom, 9.2-meter C-band; SatCom, 7-meter C-band; Scientific-Atlanta, 7-meter C-band; Microdyne, 5-meter Ku-band; DX Engineering, Microdyne, Scientific-Atlanta receivers.

SNG Mobile Dish: Andrew, 3.7-meter Ku-band.

News Services: AP, CBS, Florida News Network.

Ownership: Post-Newsweek Stations Inc. (Group Owner).

Began Operation: September 15, 1949. Sold to present owner Jan. 1953 (**Television Digest**, Vol. 8:51; 9:1, 5).

Represented (sales): TeleRep Inc.

Represented (legal): Covington & Burling.

Represented (engineering): Jules Cohen & Associates, P.C.

Personnel:
Steve Wasserman, Vice President & General Manager.
Ann Pace, Vice President & Station Manager.
Thomas Bornhauser, General Sales Manager.
Jerry Campbell, National Sales Manager.
Dawn Rodriguez, Sales Promotion Director.
Jim Biggers, Engineering Manager.
Nancy Shafran, News Director.
David Way, Director of Business Affairs.
Tammi McMillan, Operations Manager.
Ron Nepa, Creative Services Director.
Ken Kaminski, Broadcast Operations Director.
Brenda Thigpen, Executive Assistant to General Manager.

Highest 30 Sec. Rate: $5000.

NETWORK BASE HOURLY RATE: $3808.

City of License: Jacksonville. **ADI:** Jacksonville. **Rank:** 55.

Total Households: ©MSI Consumer Market Data as of 1/1/91. TV Homes, TV% and Circulation ©1991 Arbitron. County coverage based on Arbitron study.

Net Weekly Circulation	State County	Total Households	TV Households	%
	FLORIDA			
50% & Over	Alachua	73,900	72,700	98
	Baker	5,900	5,800	98
	Bradford	8,100	8,000	99
	Clay	36,600	36,200	99
	Columbia	15,900	15,700	99

WJXT BMPCT—850222KF Granted 4/18/85 © American Map Corp., No. 14244

Net Weekly Circulation	State County	Total Households	TV Households	%
50% & Over	Duval	274,500	272,600	99
	Flagler	10,300	10,200	99
	Nassau	16,900	16,700	99
	Putnam	24,900	24,600	99
	St Johns	34,100	33,700	99
	Union	2,400	2,400	100
	GEORGIA			
	Brantley	4,100	4,000	98
	Camden	7,600	7,500	99
	Charlton	2,900	2,900	100
	Glynn	24,100	23,900	99
	Ware	13,400	13,200	99
	FLORIDA			
Between 25-49%	Suwannee	10,100	9,900	98
	GEORGIA			
	Bacon	3,600	3,500	97
	Clinch	2,300	2,300	100
	Pierce	4,800	4,700	98
	Wayne	7,600	7,500	99
	FLORIDA			
Between 5-24%	Dixie	3,800	3,700	97
	Gilchrist	2,600	2,600	100
	Hamilton	3,200	3,100	97
	Levy	10,100	9,800	97
	Marion	79,300	78,000	98
	GEORGIA			
	Coffee	10,900	10,700	98
	Mc Intosh	3,100	3,000	97
Station Totals		**697,000**	**688,900**	**99**
Net Weekly Circulation (1991)				**484,200**
Average Daily Circulation (1991)				**295,800**

Florida—Jacksonville

WNFT

Ch. 47

Network Service: None, independent.

Licensee: Krypton Broadcasting of Jacksonville Inc., 3681 Prospect Dr., Riviera Beach, FL 33404.

Studio: 2117 University Blvd. S, Jacksonville, FL 32216.

Mailing Address: Box 17547, Jacksonville, FL 32216.

Telephones: 904-725-4700; 407-842-1558.

Technical Facilities: Channel No. 47 (668-674 MHz). Authorized power: 5000-kw max. visual, 500-kw aural. Antenna: 981-ft. above av. terrain, 974-ft. above ground, 1001-ft. above sea level.

Latitude	30°	16'	34"
Longitude	81°	33'	58"

Transmitter: Hogan Rd., Jacksonville.

Satellite Earth Stations: Microdyne, 7-meter C-band; Avcom, 5-meter C-band.

News Service: UPI.

Ownership: Krypton Broadcasting Corp. (Group Owner).

Began Operation: August 1, 1980. Sale to present owner by Thomas R. & Frank McGeehee approved by FCC June 19, 1990.

Represented (sales): Seltel Inc.

Represented (legal): Gammon & Grange.

Personnel:

Raymond Firment, General Manager.
John Bruffy, Director of Engineering.
Kent Kirby, Program Director.
Dee Davenport, Promotion Manager.
Dave Murphy, Business Manager.

Highest 30 Sec. Rate: $300.

City of License: Jacksonville. **ADI:** Jacksonville. **Rank:** 55.

Total Households: ©MSI Consumer Market Data as of 1/1/91. TV Homes, TV% and Circulation ©1991 Arbitron. County coverage based on Arbitron study.

Net Weekly Circulation	State County	Total Households	TV Households	TV Households %
	FLORIDA			
50% & Over	Bradford	8,100	8,000	99
	Clay	36,600	36,200	99
	Duval	274,500	272,600	99
	Nassau	16,900	16,700	99
	GEORGIA			
	Charlton	2,900	2,900	100
	FLORIDA			
Between 25-49%	Baker	5,900	5,800	98
	Columbia	15,900	15,700	99
	Putnam	24,900	24,600	99
	St Johns	34,100	33,700	99

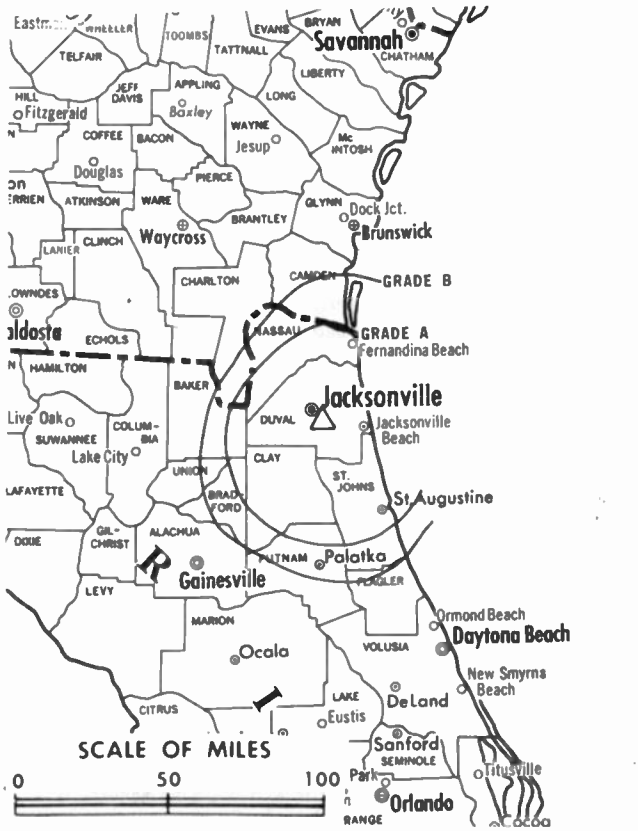

WNFT BPCT—831103KS Granted 12/14/83 ©American Map Corp., No. 14244

Net Weekly Circulation	State County	Total Households	TV Households	TV Households %
Between 25-49%	Union	2,400	2,400	100
	GEORGIA			
	Camden	7,600	7,500	99
	FLORIDA			
Between 5-24%	Suwannee	10,100	9,900	98
	GEORGIA			
	Brantley	4,100	4,000	98
	Glynn	24,100	23,900	99
	Ware	13,400	13,200	99
Station Totals		**481,500**	**477,100**	**99**
Net Weekly Circulation (1991)				**237,500**
Average Daily Circulation (1991)				**92,400**

Your message in this ad space could cost as little as $95, and it will reach the people important to you!

Television & Cable Factbook

Florida—Jacksonville

WTLV

Ch. 12

Network Service: NBC.

Licensee: Television 12 of Jacksonville Inc., Box TV-12, Jacksonville, FL 32231.

Studio: 1070 E. Adams St., Jacksonville, FL 32202.

Telephone: 904-354-1212. **Fax:** 904-354-3299; 904-633-8899.

Technical Facilities: Channel No. 12 (204-210 MHz). Authorized power: 316-kw visual, 60-kw aural. Antenna: Circularly polarized, 970-ft. above av. terrain, 999-ft. above ground, 1049-ft. above sea level.

Latitude	30°	16′	23″
Longitude	81°	33′	13″

Transmitter: 9830 Anders Blvd.

Multichannel TV Sound: Stereo only.

Satellite Earth Stations: Satcom Technologies, 9.2-meter; Andrew, 7-meter; Andrew, 4.5-meter; Vertex, 4.5-meter; Vertex, 3.6-meter; Avantek, Avcom, M/A-Com, Scientific-Atlanta receivers.

SNG Mobile Dish: Andrew, 2.4-meter Ku-band.

News Services: AP, NBC.

Ownership: Gannett Broadcasting (Group Owner).

Began Operation: September 1, 1957. Interim operating authority for Ch. 12 was granted Jan. 9, 1969 by FCC; operation by Ch. 12 of Jacksonville began April 1, 1969. Transfer of control of licensee to Harte-Hanks Newspapers approved by FCC March 27, 1975 (**Television Digest**, Vol. 14:34; 15:7). FCC approved sale to Gannett Co. by Harte-Hanks Jan. 22, 1988 (Vol. 27:49; 28:6).

Represented (sales): Blair Television.

Represented (legal): Reed, Smith, Shaw & McClay.

Represented (engineering): Lohnes & Culver.

Personnel:
Kenneth Tonning, President & General Manager.
Kenneth Bauder, Vice President, Sales.
Jim Pierson, Local Sales Manager.
Chuck Self, National Sales Manager.
Jerry Nordsiek, Director of Engineering.
Bob Sullivan, News Director.
Roz Fields, Program & Promotion Director.
Rachel Soles, Business Manager.
Bonnie Solloway, Marketing Director.
Tom Walt, Production Manager.
Carolyn Webb, Community Affairs Director.

Highest 30 Sec. Rate: $3200.

City of License: Jacksonville. **ADI:** Jacksonville. **Rank:** 55.

Total Households: ©MSI Consumer Market Data as of 1/1/91. TV Homes, TV% and Circulation ©1991 Arbitron. County coverage based on Arbitron study.

Net Weekly Circulation	State County	Total Households	TV Households	%
	FLORIDA			
50% & Over	Baker	5,900	5,800	98
	Bradford	8,100	8,000	99
	Clay	36,600	36,200	99
	Columbia	15,900	15,700	99
	Duval	274,500	272,600	99

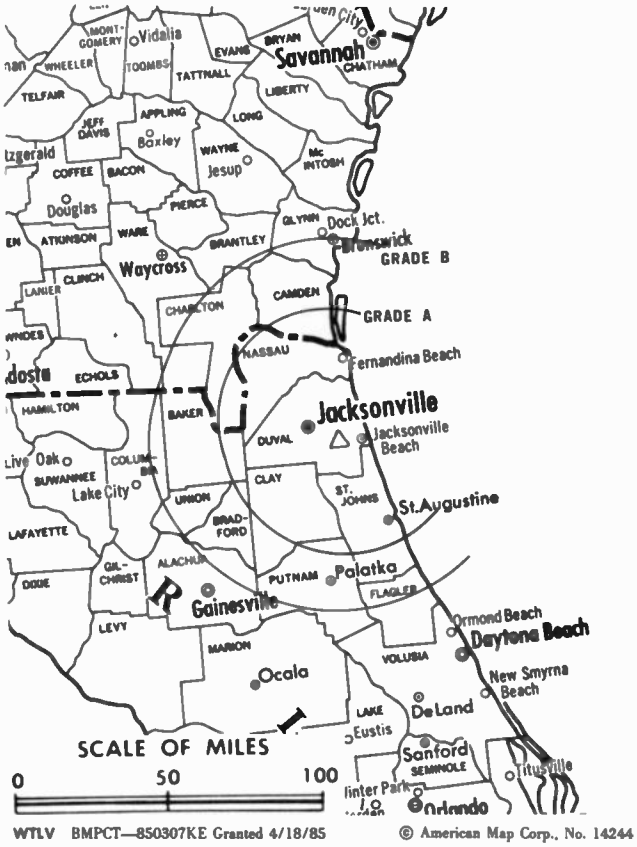

WTLV BMPCT—850307KE Granted 4/18/85

© American Map Corp., No. 14244

Net Weekly Circulation	State County	Total Households	TV Households	%
50% & Over	Nassau	16,900	16,700	99
	Putnam	24,900	24,600	99
	St Johns	34,100	33,700	99
	Union	2,400	2,400	100
	GEORGIA			
	Camden	7,600	7,500	99
	Charlton	2,900	2,900	100
	Glynn	24,100	23,900	99
	Pierce	4,800	4,700	98
	Ware	13,400	13,200	99
	FLORIDA			
Between 25-49%	Suwannee	10,100	9,900	98
	GEORGIA			
	Clinch	2,300	2,300	100
	FLORIDA			
Between 5-24%	Alachua	73,900	72,700	98
	Flagler	10,300	10,200	99
	Hamilton	3,200	3,100	97
	GEORGIA			
	Bacon	3,600	3,500	97
	Brantley	4,100	4,000	98
	Mc Intosh	3,100	3,000	97
	Wayne	7,600	7,500	99
Station Totals		**590,300**	**584,100**	**99**
Net Weekly Circulation (1991)				**431,100**
Average Daily Circulation (1991)				**255,700**

Florida—Miami

WBFS-TV

Ch. 33

Network Service: None, independent.

Licensee: Channel 33 Inc., Box 4633, Miami, FL 33014.

Studio: 16550 N.W. 52nd Ave., Miami, FL 33014.

Telephone: 305-621-3333.

Technical Facilities: Channel No. 33 (584-590 MHz). Authorized power: 5000-kw max. visual, 500-kw max. aural. Antenna: 924-ft. above av. terrain, 927-ft. above ground, 931-ft. above sea level.

Latitude	25°	57'	59"
Longitude	80°	12'	33"

Transmitter: 390 N.W. 210th St., Miami.

Satellite Earth Stations: Harris, 9-meter C-band; Harris, 6.1-meter C-band; Harris receivers.

Ownership: Combined Broadcasting Inc. (Group Owner).

Began Operation: December 9, 1984. Transfer of control to present owners approved by FCC June 8, 1988.

Represented (sales): Katz Independent TV Sales.

Represented (legal): Fisher, Wayland, Cooper & Leader.

Represented (engineering): Lohnes & Culver.

Personnel:
Jerry Carr, General Manager.
Eli Math, General Sales Manager.
Wendy Kamilar, Local Sales Manager.
Jill Novarro, National Sales Manager.
Stan Wasilik, Program Director.
Lee Rowand, Promotion Director.
Paula Aberle, Business Manager.
Jim Cottrill, Chief Engineer.

Rates: On request.

City of License: Miami. **AOI:** Miami. **Rank:** 15.

Total Households: ©MSI Consumer Market Data as of 1/1/91. TV Homes, TV% and Circulation ©1991 Arbitron. County coverage based on Arbitron study.

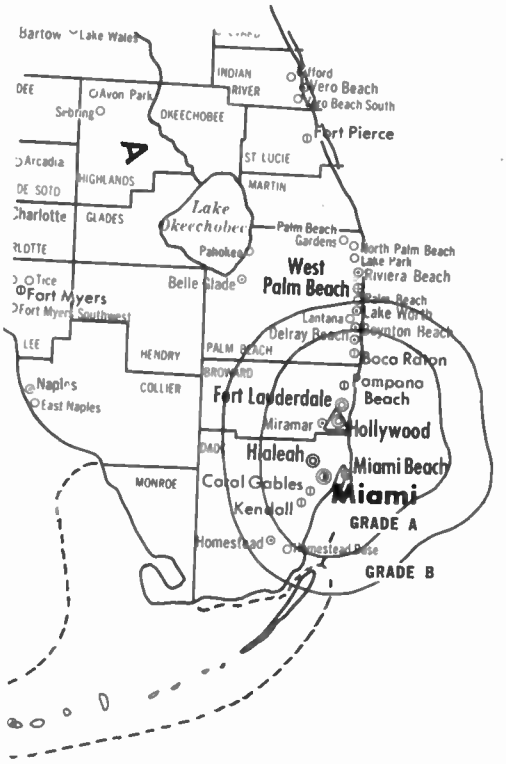

SCALE OF MILES
0 50 100

WBFS-TV BMPCT—840322KG Granted 10/31/84

© American Map Corp., No. 14244

Net Weekly Circulation	State County	Total Households	TV Households Households	TV Households %
	FLORIDA			
Between 25-49%	Broward	548,500	545,800	99
	Dade	731,600	726,300	99
	Palm Beach So	133,200	131,800	99
	FLORIDA			
Between 5-24%	Palm Beach No	246,800	244,400	99
Station Totals		**1,660,100**	**1,648,300**	**99**
Net Weekly Circulation (1991)				**613,100**
Average Daily Circulation (1991)				**235,600**

Florida—Miami

WCIX

Ch. 6

Network Service: CBS.

Licensee: CBS Inc., 51 W. 52nd St., New York, NY 10019.

Studio: 8900 N.W. 18th Terrace, Miami, FL 33172.

Telephones: 305-593-0606; 305-522-6060. **Fax:** 305-591-3706.

Technical Facilities: Channel No. 6 (82-88 MHz). Authorized power: 100-kw visual, 20-kw aural. Antenna: Circularly polarized, 1802-ft. above av. terrain, 1842-ft. above ground, 1849-ft. above sea level.

Latitude	25°	32'	24"
Longitude	80°	28'	07"

Transmitter: 17107 S.W. 248th St., Princeton, FL.

Multichannel TV Sound: Stereo and separate audio program.

Satellite Earth Stations: Scientific-Atlanta, 10-meter C-band; Harris, 9-meter C-band; 5 Andrew C-band; Harris, Scientific-Atlanta receivers.

Ownership: CBS Inc. (Group Owner).

Began Operation: September 20, 1967. Assignment of license to Taft Bcstg. by General Cinema Corp. approved by FCC Feb. 24, 1983. Transfer of control to General Cinema Corp. approved by FCC Aug. 10, 1972 (**Television Digest**, Vol. 12:33). FCC approved sale to TVX Broadcast Group Feb. 20, 1987 (Vol. 27:9, 14, 15). CBS assumed control of station Jan. 4, 1989 (Vol. 28:45).

Represented (sales): CBS Television Stations National Spot Sales.

Personnel:
Allen Shaklan, Vice President & General Manager.
Joe Calim, Director of Sales.
Cara Cagliano, General Sales Manager.
Stuart Pruzansky, Local Sales Manager.
Paul Stueber, News Director.
Jerry Birdwell, Program Director.
Charles Kohlmann, Promotion Manager.
Patrick Schultz, Business Manager.
Brian Blum, Director of Communications.
Bernie Wimmers, Chief Engineer.

Rates: On request.

City of License: Miami. **ADI:** Miami. **Rank:** 15.

Total Households: ©MSI Consumer Market Data as of 1/1/91. TV Homes, TV% and Circulation ©1991 Arbitron. County coverage based on Arbitron study.

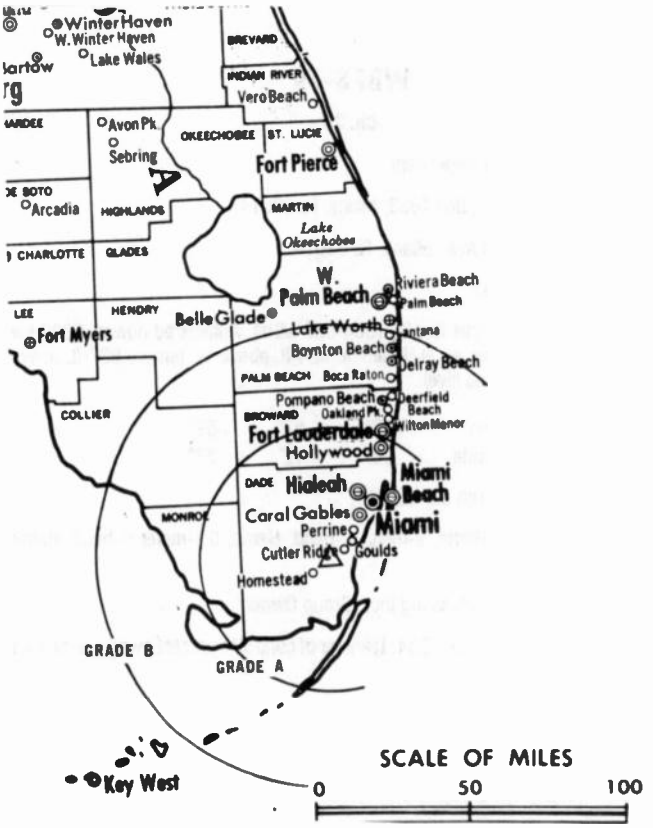

WCIX BMPCT—870108KF Granted 1/30/87 © American Map Corp., No. 14244

Net Weekly Circulation	State County	Total Households	TV Households	%
	FLORIDA			
50% & Over	Broward	548,500	545,800	99
	Dade	731,600	726,300	99
	Monroe	36,100	35,400	98
	FLORIDA			
Between 5-24%	Palm Beach So	133,200	131,800	99
Station Totals		**1,449,400**	**1,439,300**	**99**
Net Weekly Circulation (1991)				**897,800**
Average Daily Circulation (1991)				**409,600**

Florida—Miami-Fort Lauderdale

WDZL

Ch. 39

Network Service: None, independent.

Licensee: Channel 39 Inc., 2055 Lee St., Hollywood, FL 33020.

Studio: 2055 Lee St., Hollywood, FL 33020.

Telephones: 305-925-3939; 305-949-3900. **TWX:** 620-121-33.

Fax: 305-922-3965.

Technical Facilities: Channel No. 39 (620-626 MHz). Authorized power: 3980-kw max. visual, 400-kw max. aural. Antenna: 700-ft. above av. terrain, 703-ft. above ground, 713-ft. above sea level.

Latitude	25°	58'	48"
Longitude	80°	11'	47"

Transmitter: 3200 S.W. 52nd Ave., Miami Gardens.

Satellite Earth Stations: Scientific-Atlanta, 7-meter C-band; Vertex, 6-meter Ku-band; Scientific-Atlanta, Standard Communications, Agile Omni receivers.

Ownership: Renaissance Communications Corp. (Group Owner).

Began Operation: October 16, 1982. Sale to Odyssey Partners approved by FCC April 4, 1984 (**Television Digest**, Vol. 24:2). Sale to present owners approved by FCC March 23, 1989.

Represented (sales): MMT Sales Inc.

Represented (legal): Arent, Fox, Kintner, Plotkin & Kahn.

Represented (engineering): Jules Cohen & Associates, P.C.

Personnel:
Harvey E. Cohen, President & General Manager.
Michael J. Stopnick, Station Manager.
Marilyn Hansen, General Sales Manager.
Dennis Arnold, Local Sales Manager.
Alan Rosenfeld, National Sales Manager.
Robert M. Castillo, Chief Engineer.
Michel Dahms, Promotion Director.
Mark Ryan, Business Manager.
Bill Press, Production Manager.
Jeanette Jordan, Community & Public Affairs Director.

Rates: On request.

City of License: Miami. **ADI:** Miami. **Rank:** 15.

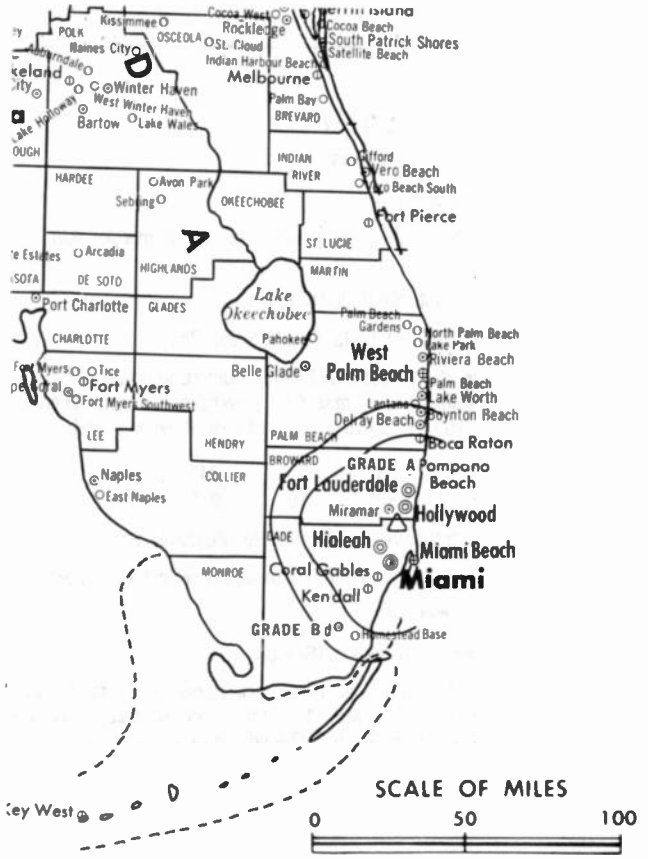

WDZL BPCT-840709KH Granted 7/31/84

© American Map Corp., No. 14244

Total Households: ©MSI Consumer Market Data as of 1/1/91. TV Homes, TV% and Circulation ©1991 Arbitron. County coverage based on Arbitron study.

Net Weekly Circulation	State County	Total Households	TV Households	TV Households %
	FLORIDA			
Between 25-49%	Broward	548,500	545,800	99
	Dade	731,600	726,300	99
	Palm Beach So	133,200	131,800	99
Station Totals		**1,413,300**	**1,403,900**	**99**
Net Weekly Circulation (1991)				**600,300**
Average Daily Circulation (1991)				**229,800**

WHFT

Ch. 45

Network Service: Trinity Bcstg. Network.

Licensee: Trinity Bcstg. of Florida Inc., 3324 Pembroke Rd., Pembroke Park, FL 33021.

Studio: 3324 Pembroke Rd., Pembroke Park, FL 33021.

Telephones: 305-962-1700; 305-681-8665. **Fax:** 305-962-2817.

Technical Facilities: Channel No. 45 (656-662 MHz). Authorized power: 2400-kw max. & 589-kw horizontal visual, 240-kw max. & 58.9-kw horizontal aural. Antenna: 1010-ft. above av. terrain, 1037-ft. above ground, 1049-ft. above sea level.

Latitude	25°	59'	34"
Longitude	80°	10'	27"

Transmitter: SW corner of S. 33rd Ave. & Pembroke Rd., Pembroke Park.

Satellite Earth Station: Scientific-Atlanta, 7-meter C-band; Scientific-Atlanta receivers.

SNG Mobile Dish: Midwest, 3-meter K-band.

Ownership: Trinity Broadcasting Network Inc. (Group Owner).

Began Operation: February 1, 1975. Sale to present owner by Lester Sumrall Evangelistic Assn. approved by FCC May 15, 1980. Previous sale by Florida Christian Bcstg. Inc. approved June 22, 1976 (**Television Digest**, Vol. 16:26).

Represented (legal): May & Dunne.

Represented (engineering): Smith & Powstenko.

Personnel:
Michael S. Everett, General Manager.
Robin Downing, Program Director & Production Manager.
Elizabeth Crespo, Public Affairs Director.
Tee Thomas, Chief Engineer.
Laurie Quinn, Secretary to the General Manager.

Highest 30 Sec. Rate: $132.

WHFT BPCT-800204KH Granted 6/27/80

© American Map Corp., 14244

NETWORK BASE HOURLY RATE: $1230.

Arbitron Data: Not available.

City of License: Miami. **ADI:** Miami. **Rank:** 15.

WLTV

Ch. 23

Network Service: Univision.

Licensee: Univision Holdings Inc., 605 3rd Ave., 12th Floor, New York, NY 10158.

Studio: 695 N.W. 199th St., Miami, FL 33169.

Sales: 2600 S.W. 3rd Ave., Miami, FL 33129.

Telephones: 305-652-4000; 305-856-2323.

Technical Facilities: Channel No. 23 (524-530 MHz). Authorized power: 1995-kw max. & 661-kw horizontal visual, 200-kw max. & 66.1-kw horizontal aural. Antenna: 1010-ft. above av. terrain, 1034-ft. above ground, 1044-ft. above sea level.

Latitude	25°	57'	29.50"
Longitude	80°	12'	44.10"

Transmitter: Antenna Farm, North Dade County.

Satellite Earth Stations: Scientific-Atlanta, 10-meter; Scientific-Atlanta, 5-meter; Scientific-Atlanta receivers.

News Services: AP, UPI.

Ownership: Univision Holdings Inc. (Group Owner).

Began Operation: December 24, 1954. Left air April 13, 1957. Sold by Storer Bcstg. Co. Oct. 25, 1967. Resumed operation Nov. 14, 1967. Sale to Spanish International Communications by Al Lapin Jr., et al., approved by FCC Jan. 6, 1971. Sold to present owner 1987.

Represented (sales): Univision.

Represented (legal): Leventhal, Senter & Lerman.

Represented (engineering): Jules Cohen & Associates, P.C.

Personnel:
Jose Cancela, Vice President & General Manager.
Rosy Almeida, Program Director.
Francisco Gomez, Controller.

Highest 30 Sec. Rate: $2000.

City of License: Miami. **ADI:** Miami. **Rank:** 15.

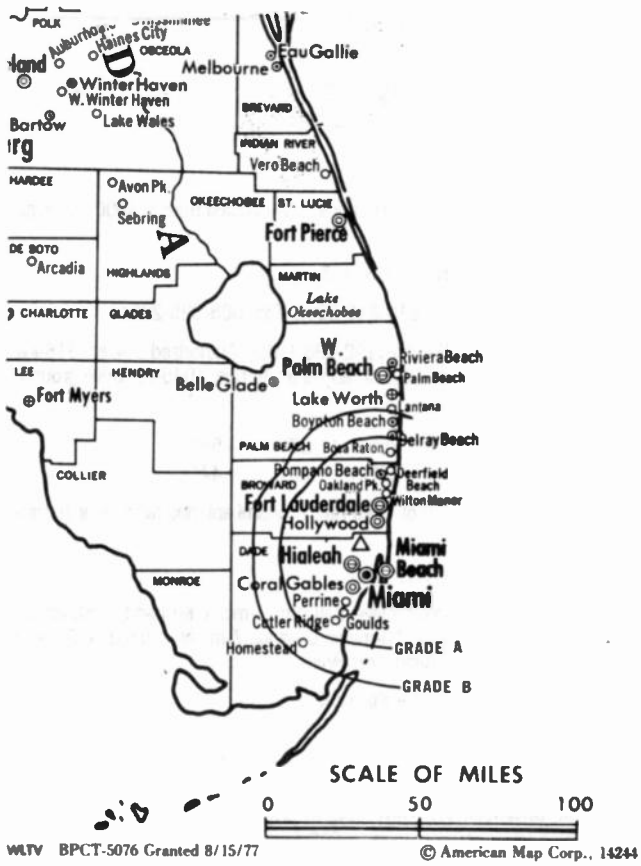

WLTV BPCT-5076 Granted 8/15/77

© American Map Corp., 14244

Total Households: ©MSI Consumer Market Data as of 1/1/91. TV Homes, TV% and Circulation ©1991 Arbitron. County coverage based on Arbitron study.

Net Weekly Circulation	State County	Total Households	TV Households	TV Households %
	FLORIDA			
Between 25-49%	Dade	731,600	726,300	99
Station Totals		**731,600**	**726,300**	**99**
Net Weekly Circulation (1991)				**244,400**
Average Daily Circulation (1991)				**171,000**

WPLG

Ch. 10

Network Service: ABC.

Licensee: Post-Newsweek Stations of Florida Inc., Broadcast House, 3900 Biscayne Blvd., Miami, FL 33137.

Studio: 3900 Biscayne Blvd., Miami, FL 33137.

Telephone: 305-576-1010. **TWX:** 810-848-6032. **Fax:** 305-325-2381.

Technical Facilities: Channel No. 10 (192-198 MHz). Authorized power: 316-kw visual, 47.9-kw aural. Antenna: 1003-ft. above av. terrain, 1045-ft. above ground, 1049-ft. above sea level.

Latitude	25°	57'	59"
Longitude	80°	12'	44"

Transmitter: Approx. 0.375-mi. W of State Rte. 7, Miami antenna farm, near Hallandale.

Multichannel TV Sound: Stereo only.

Satellite Earth Stations: Transmit/receive SatCom, 7-meter Ku-band; SatCom, 7-meter C-band; Scientific-Atlanta, 10-meter C-band; 7-meter C-band; 4.5-meter C-band; Microdyne, Scientific-Atlanta receivers.

SNG Mobile Dish: Andrew, 3.7-meter Ku-band.

News Services: AP, UPI.

Ownership: Post-Newsweek Stations Inc. (Group Owner).

Began Operation: November 20, 1961. Sale to present owner by C. H. Topmiller, Thomas A. Welstead, et al., approved by FCC Sept. 24, 1969 (**Television Digest**, Vol. 9:39).

Represented (sales): TeleRep Inc.

Represented (legal): Covington & Burling.

Represented (engineering): Cohen, Dippell & Everist, P.C.

Personnel:
John Garwood, Vice President & General Manager.
Keith Kelly, Vice President, Administration.
Ron Collins, General Sales Manager.
Judy Obernier, Local Sales Manager.
Steve Flanagan, Vice President, Engineering.
Bob Reichblum, News Director.
Oscar Welch, Program & Promotion Director.
Rena Saltzman, Marketing Director.

Rates: On request.

NETWORK BASE HOURLY RATE: $2625.

City of License: Miami. **ADI:** Miami. **Rank:** 15.

Total Households: ©MSI Consumer Market Data as of 1/1/91. TV Homes, TV% and Circulation ©1991 Arbitron. County coverage based on Arbitron study.

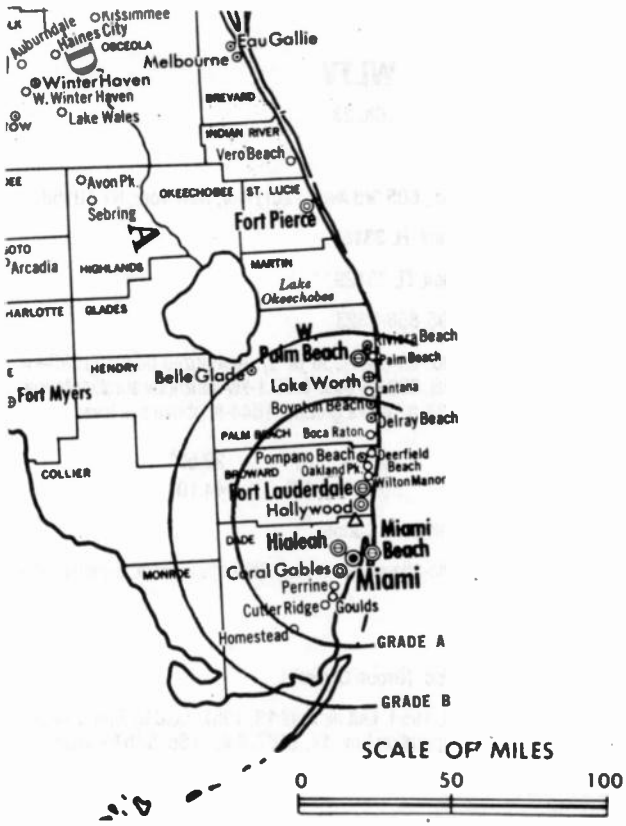

WPLG BPCT—861230KJ Granted 2/27/87

© American Map Corp., No. 14244

Net Weekly Circulation	State County	Total Households	TV Households	
			Households	%
	FLORIDA			
50% & Over	Broward	548,500	545,800	99
	Dade	731,600	726,300	99
	Monroe	36,100	35,400	98
	Palm Beach So	133,200	131,800	99
	FLORIDA			
Between 25-49%	Martin	42,000	41,600	99
	Palm Beach No	246,800	244,400	99
	FLORIDA			
Between 5-24%	Hendry	8,900	8,700	98
	St Lucie	57,300	56,600	99
Station Totals		**1,804,400**	**1,790,600**	**99**
Net Weekly Circulation (1991)				**1,247,500**
Average Daily Circulation (1991)				**746,000**

Florida—Fort Lauderdale

WSCV

Ch. 51

Network Service: Telemundo.

Licensee: Telemundo of Florida Inc., 2340 W. 8th Ave., Hialeah, FL 33010.

Studio: 2340 W. 8th Ave., Hialeah, FL 33010.

Telephone: 305-888-5151. **Fax:** 305-888-9270.

Technical Facilities: Channel No. 51 (692-698 MHz). Authorized power: 5000-kw max. visual, 500-kw max. aural. Antenna: Circularly polarized, 860-ft. above av. terrain, 853-ft. above ground, 860-ft. above sea level.

Latitude	25°	57'	59"
Longitude	80°	12'	33"

Transmitter: 390 N.W. 210th St., Miami.

Satellite Earth Stations: Vertex, 9-meter C-band; Vertex, 6.1-meter Ku-band; Harris, Standard Communications receivers.

SNG Mobile Dish: Vertex, 2.6-meter Ku-band.

News Services: AP, CNN.

Ownership: Telemundo Group (Group Owner).

Began Operation: December 6, 1968 as WSMS-TV; left air Aug. 10, 1970. Sale by Gold Coast Telecasting approved by FCC Jan. 12, 1972. Resumed operation Feb. 14, 1972. Sale to Oak Industries by William F. Johns, Alvin Koenig, et al., approved by FCC Feb. 29, 1980. Previous sale by Trustee in Bankruptcy approved by FCC July 14, 1976. Subscription TV authorization granted March 23, 1979. Sale to John Blair & Co. approved by FCC Oct. 9, 1984 (**Television Digest**, Vol. 24:33). Controlling interest in John Blair & Co. was purchased by Reliance Group & approved by FCC Sept. 18, 1986 (Vol. 26:21-29, 33, 34).

Represented (sales): Telemundo.

Personnel:
J. Manuel Calvo, Vice President & General Manager.
Eddy Ruiz, Local Sales Manager.
Alan Sanchez, National Sales Manager.
Luis M. Duarte, Chief Engineer.
Myrna Sonora, News Director.
Maria Barros, Program Director.
Beatriz Montalvo, Promotion Director.
Jose E. Franchi, Business Manager.

Highest 30 Sec. Rate: $1200.

WSCV BMPCT—880601LF Granted 6/8/88 © American Map Corp., No. 14244

City of License: Fort Lauderdale. **ADI:** Miami. **Rank:** 15.

Total Households: ©MSI Consumer Market Data as of 1/1/91. TV Homes, TV% and Circulation ©1991 Arbitron. County coverage based on Arbitron study.

Net Weekly Circulation	State County	Total Households	TV Households	TV Households %
	FLORIDA			
Between 5-24%	Dade	731,600	726,300	99
Station Totals		**731,600**	**726,300**	**99**
Net Weekly Circulation (1991)				**162,500**
Average Daily Circulation (1991)				**91,600**

Florida—Miami-Fort Lauderdale

WSVN

Ch. 7

Network Service: Fox.

Licensee: Sunbeam Television Corp., Box 1118, Miami, FL 33138.

Studio: 1401 79th St. Causeway, Miami, FL 33141.

Telephone: 305-751-6692. **TWX:** 810-848-6151. **Fax:** 305-757-2266.

Technical Facilities: Channel No. 7 (174-180 MHz). Authorized power: 316-kw visual, 31.6-kw aural. Antenna: 960-ft. above av. terrain, 996-ft. above ground, 1002-ft. above sea level.

Latitude	25°	57'	49"
Longitude	80°	12'	44"

Transmitter: Antenna Farm, North Dade County, FL.

Multichannel TV Sound: Stereo only.

Satellite Earth Stations: Transmit/receive Scientific-Atlanta, 10-meter C-band; Andrew, 7.3-meter Ku & C-band; Microdyne, 3.6-meter Ku & C-band; Microdyne, 5-meter Ku & C-band; Microdyne, 3.6-meter Ku & C-band; Microdyne, Scientific-Atlanta, Standard Communications receivers.

SNG Mobile Dish: Andrew, 3.2-meter Ku-band.

News Services: AP, UPI, CNN.

Ownership: Sunbeam Television Corp.

Began Operation: July 29, 1956. On Dec. 5, 1962 the FCC ordered that Biscayne Television Corp. cease operation of WCKT no later than Jan. 4, 1963 and the FCC also approved sale of WCKT plant and film licensing agreements to Sunbeam Television Corp., which was licensed as a new station. Present ownership assumed operation Dec. 19, 1962.

Represented (sales): Harrington, Righter & Parsons Inc.

Represented (legal): Koteen & Naftalin; Mintz, Levin, Cohn, Ferris, Glovsky & Popeo.

Personnel:
Edmund N. Ansin, President.
Robert W. Leider, Executive Vice President & General Manager
Michael Draman, General Sales Manager.
Daniel Mellon, National Sales Manager.
John Mann, Local Sales Manager.
Bert Medina, Programming & Operations Manager.
Joel Chestwood, News Director.
Merlin Haynie, Chief Engineer.
Stacey Marks, Director of Creative Services.
Mark Mayo, Controller.
Betty Frazier, Marketing Research.
Charlie Folds, Director of Community & Public Relations.

Rates: On request.

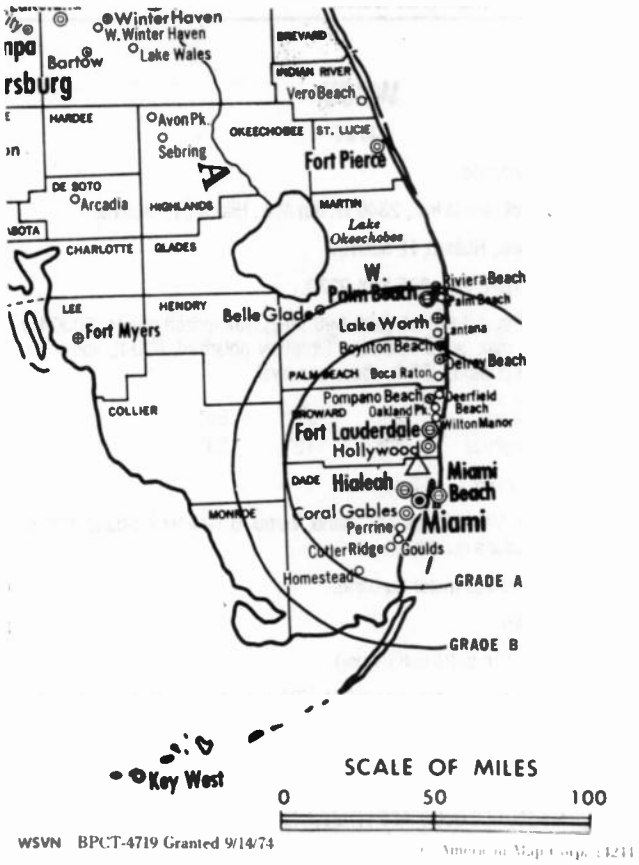

WSVN BPCT-4719 Granted 9/14/74

City of License: Miami. **ADI:** Miami. **Rank:** 15.

Total Households: ©MSI Consumer Market Data as of 1/1/91. TV Homes, TV% and Circulation ©1991 Arbitron. County coverage based on Arbitron study.

Net Weekly Circulation	State / County	Total Households	TV Households	TV Households %
	FLORIDA			
50% & Over	Broward	548,500	545,800	99
	Dade	731,600	726,300	99
	Monroe	36,100	35,400	98
	Palm Beach So	133,200	131,800	99
	FLORIDA			
Between 5-24%	Palm Beach No	246,800	244,400	99
Station Totals		**1,696,200**	**1,683,700**	**99**
Net Weekly Circulation (1991)				**1,081,300**
Average Daily Circulation (1991)				**560,700**

Florida—Miami-Fort Lauderdale

WTVJ

Ch. 4

Network Service: NBC.

Licensee: NBC Subsidiary, 316 N. Miami Ave., Miami, FL 33128.

Studio: 316 N. Miami Ave., Miami, FL 33128.

Telephone: 305-379-4444. **TWX:** 810-848-5932. **Fax:** 305-789-4181.

Technical Facilities: Channel No. 4 (66-72 MHz). Authorized power: 100-kw visual, 10-kw aural. Antenna: 950-ft. above av. terrain, 995-ft. above ground, 1005-ft. above sea level.

Latitude	25°	59'	08.50"
Longitude	80°	11'	34.50"

Holds CP for change to 998-ft. above av. terrain, 1000-ft. above ground, 1005-ft. above sea level, lat. 25° 58' 07", long. 80° 13' 15", transmitter to 0.62-mi. ESE of intersection of Turnpike & N.W. 215th St. BPCT-901115KF.

Transmitter: 4991 S.W. 28th St., West Hollywood, FL.

Satellite Earth Stations: Vertex, 11-meter Ku-band; Hero, 8-meter; Hero, 7.5-meter C-band; Scientific-Atlanta, 7-meter C-band; Vertex, 6.1-meter Ku-band; Scientific-Atlanta receivers.

News Services: AP, CNN, NBC, Nexus, NIWS, Reuters, Sports News Satellite, UPI.

Ownership: National Broadcasting Co. (Group Owner).

Began Operation: March 21, 1949. Sale to KKR Assoc. by Wometco Enterprises Inc. approved by FCC April 11, 1984 (**Television Digest**, Vol. 23:39, 52). Sale to present owner by KKR approved by FCC Sept. 17, 1987 (Vol. 26:43; 27:3, 11, 14, 18, 22, 37, 38).

Represented (sales): NBC Spot Sales.

Personnel:
Richard Lobo, President & General Manager.
Andrew Capone, Director of Sales.
Barry Allentuck, National Sales Manager.
Paul Russell, Director of Engineering.
Sharon Scott, News Director.
Maritza Kaniewski, Program Administrator.
Jana Miller, Promotion Director.
Alan Thiel, Business Manager.
Linda Perry, Marketing Director.
Bruce Carter, Production Manager.
Wendy Kaiser, Director of Creative Services.
Debbie Brooks, Traffic Operations Manager.
Marina Angleton, Public Affairs Director.

Highest 30 Sec. Rate: $6000.

NETWORK BASE HOURLY RATE: $2027.

City of License: Miami. **ADI:** Miami. **Rank:** 15.

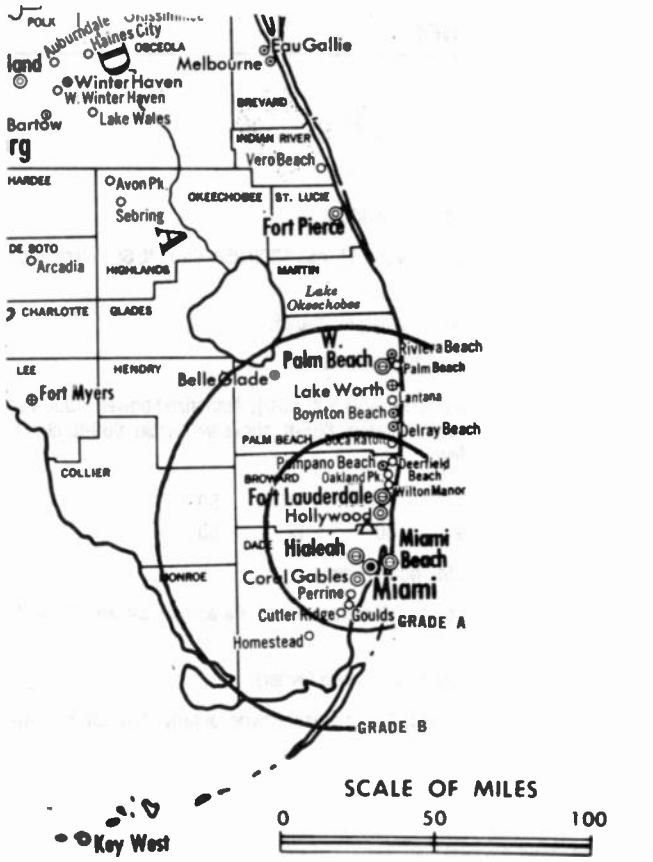

WTVJ BPCT-901115KF Granted 1/17/91 © American Map Corp., No. 14244

Total Households: ©MSI Consumer Market Data as of 1/1/91. TV Homes, TV% and Circulation ©1991 Arbitron. County coverage based on Arbitron study.

Net Weekly Circulation	State County	Total Households	TV Households	%
	FLORIDA			
50% & Over	Broward	548,500	545,800	99
	Dade	731,600	726,300	99
	Monroe	36,100	35,400	98
	FLORIDA			
Between 25-49%	Palm Beach So	133,200	131,800	99
	FLORIDA			
Between 5-24%	Glades	2,900	2,800	96
	Palm Beach No	246,800	244,400	99
Station Totals		**1,699,100**	**1,686,500**	**99**
Net Weekly Circulation (1991)				**1,079,900**
Average Daily Circulation (1991)				**586,900**

WYHS

Ch. 69

Network Service: Home Shopping Network.

Licensee: Silver King Bcstg. of Hollywood, FL Inc., 1200 25th Court N, St. Petersburg, FL 33716.

Studio: 10306 USA Today Way, Miramar, FL 33025.

Telephone: 305-435-6900. **Fax:** 305-435-7406.

Technical Facilities: Channel No. 69 (800-806 MHz). Authorized power: 5000-kw max. visual, 500-kw max. aural. Antenna: 866-ft. above av. terrain, 869-ft. above ground, 866-ft. above sea level.

Latitude	25°	57'	59"
Longitude	80°	12'	33"

Transmitter: 390 N.W. 210th St., North Miami.

Satellite Earth Stations: Comtech, 7.2-meter C-band; Paraclipse, 5-meter C-band; Drake, Pinzone receivers.

Ownership: HSN Communications Inc. (Group Owner).

Began Operation: August 10, 1988. Sale to present owner approved by FCC November 30, 1988.

Represented (engineering): John F. X. Browne & Associates P.C.

Personnel:
Eddie L. Whitehead, General Manager.
Michael Kuszewski, Chief Engineer.
Lily Guzman de Garcia, Program Director.
Jody Book, Business Manager.

Rates: On request.

WYHS BMPCT-880829KF Granted 11/30/88 © American Map Corp., No. 14244

Arbitron Data: Not available.

City of License: Hollywood. **ADI:** Miami. **Rank:** 15.

Florida—Leesburg-Orlando

WACX

Ch. 55

Network Service: None, independent.

Licensee: Sharp Communications Inc., 4520 Parkbreeze Court, Orlando, FL 32808.

Studios: 4520 Parkbreeze Court, Orlando, FL 32808; 900 North Blvd., Leesburg, FL 34748.

Telephone: 407-297-0155.

Technical Facilities: Channel No. 55 (716-722 MHz). Authorized power: 5000-kw max. visual, 500-kw max. aural. Antenna: 1690-ft. above av. terrain, 1669-ft. above ground, 1749-ft. above sea level.

Latitude	28°	55'	16"
Longitude	81°	19'	09"

Transmitter: 520 Miller Rd., Orange City.

Multichannel TV Sound: Stereo only.

Satellite Earth Stations: Microdyne, 7-meter C-band; Microdyne, 5-meter C-band; RCA, 5-meter Ku-band; Microdyne, RCA receivers.

News Service: CBN.

Ownership: Associated Christian Television System Inc.

Began Operation: March 6, 1982.

Represented (legal): Baraff, Koerner, Olender & Hochberg, P.C.

Personnel:
Claud Bowers, President & General Manager.
Clairece Kibler, General Sales Manager.
Linda Jarrell, Program & Traffic Director.
Gary Hawkins, Manager, Master Control.
Carol Gentry, Office Manager, Leesburg.
Ann Borderick, Office Manager, Orlando.

Highest 30 Sec. Rate: $75.

City of License: Leesburg. **ADI:** Orlando-Daytona Beach-Melbourne. **Rank:** 24.

Total Households: ©MSI Consumer Market Data as of 1/1/91. TV Homes, TV% and Circulation ©1991 Arbitron. County coverage based on Arbitron study.

WACX BMPCT—851104KF Granted 12/13/85 © American Map Corp., No. 14244

Net Weekly Circulation	State County	Total Households	TV Households	TV Households %
	FLORIDA			
Between 5-24%	Citrus	42,500	41,800	98
	Dixie	3,800	3,700	97
	Lake	64,700	64,100	99
	Marion	79,300	78,000	98
	Osceola	39,900	39,400	99
	Sumter	12,300	12,100	98
Station Totals		**242,500**	**239,100**	**99**
Net Weekly Circulation (1991)				**34,700**
Average Daily Circulation (1991)				**13,100**

WAYK

Ch. 56

(Operates satellite WAYQ, Daytona Beach, FL)

Network Service: None, independent.

Licensee: Beach TV Partners, Debtor-in-Possession, 6525 Babcock St. SE, Palm Bay, FL 32907.

Studio: 6525 Babcock St. SE, Palm Bay, FL 32907.

Telephones: 407-725-0056; 904-253-0661. **TWX:** 62936365.

Fax: 407-951-2669.

Technical Facilities: Channel No. 56 (722-728 MHz). Authorized power: 2051-kw max. visual, 205-kw max. aural. Antenna: 1004-ft. above av. terrain, 1002-ft. above ground, 1027-ft. above sea level.

Latitude	27°	49'	35"
Longitude	80°	42'	20"

Transmitter: 7.5-mi. WNW of Fellsmere.

Satellite Earth Stations: ADM, 5-meter C-band; Harris, 3.8-meter Ku-band; M/A-Com, Scientific-Atlanta receivers.

News Services: CNN, Group W Newsfeed, UPI.

Ownership: Beach TV Partners, Debtor-in-Possession.

Began Operation: May 19, 1986.

Represented (legal): Jones, Waldo, Holbrook & McDonough.

Represented (engineering): Arthur K. Peters Consulting Engineers.

Personnel:
Lana Capito, Station Manager.
Bill Watts, Acting Sales Manager.
Robert Russ, Engineering Director.
Wayne Fleenor, Promotion Director.
Brian Foote, Traffic Manager.

Highest 30 Sec. Rate: $200.

Arbitron Data: Figures include WAYQ, Daytona Beach, FL.

City of License: Melbourne. **ADI:** Orlando-Daytona Beach-Melbourne. **Rank:** 24.

Total Households: ©MSI Consumer Market Data as of 1/1/91. TV Homes, TV% and Circulation ©1991 Arbitron. County coverage based on Arbitron study.

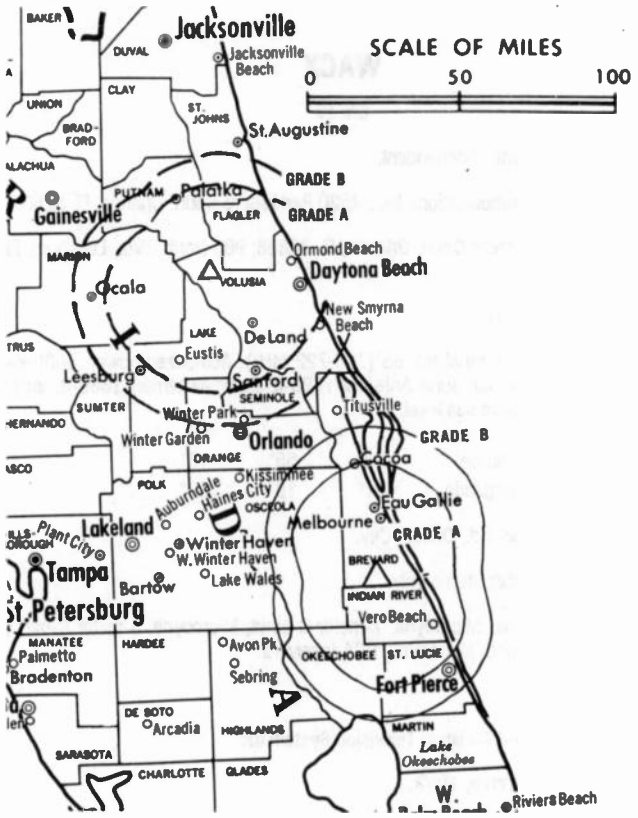

WAYK BMPCT—860826KE Granted 11/19/86 © American Map Corp., No. 14244

Net Weekly Circulation	State County	Total Households	TV Households	TV Households %
	FLORIDA			
Between 5-24%	Brevard	168,300	166,900	99
	Flagler	10,300	10,200	99
	Indian River	38,500	38,000	99
	Lake	64,700	64,100	99
	Marion	79,300	78,000	98
	Okeechobee	11,600	11,500	99
	Putnam	24,900	24,600	99
	St Lucie	57,300	56,600	99
	Volusia	155,700	154,400	99
Station Totals		**610,600**	**604,300**	**99**
Net Weekly Circulation (1991)				**99,400**
Average Daily Circulation (1991)				**27,900**

WAYQ

Ch. 26

(Satellite of WAYK, Melbourne, FL)

Network Service: None, independent.

Licensee: Beach TV Partners, Debtor-in-Possession, 6525 Babcock St. SE, Palm Bay, FL 32907.

Studio: 444 Seabreeze Blvd., Daytona Beach, FL 32018.

Mailing Address: 6525 Babcock St. SE, Palm Bay, FL 32907.

Telephone: 904-238-0026. **Fax:** 904-254-0812.

Technical Facilities: Channel No. 26 (542-548 MHz). Authorized power: 2786-kw max. visual. Antenna: 997-ft. above av. terrain, 1001-ft. above ground, 1017-ft. above sea level.

Latitude	29°	17'	10"
Longitude	81°	29'	37"

Transmitter: 2.1-mi. SSW of Seville.

Ownership: Beach TV Partners, Debtor-in-Possession.

Began Operation: September 15, 1988.

Represented (legal): Jones, Waldo, Holbrook & McDonough.

Represented (engineering): Arthur K. Peters Consulting Engineers.

Personnel:
Lana Capito, Station Manager.
Bill Watts, Acting Sales Manager.
Robert Russ, Chief Engineer.
Wayne Fleenor, Promotion Director.

Highest 30 Sec. Rate: $200.

WAYQ BMPCT-890302KH Granted 3/5/91 © American Map Corp., No. 14244

Arbitron Data: Included with WAYK, Melbourne, FL.

City of License: Daytona Beach. **ADI:** Orlando-Daytona Beach-Melbourne. **Rank:** 24.

Florida—Melbourne-Orlando

WBSF

Ch. 43

Network Service: Home Shopping Network.

Licensee: Blackstar Communications Inc., 1818 N St. NW, Washington, DC 20036.

Studio: 4450-L Enterprise Court, Melbourne, FL 32934.

Telephones: 407-254-4343; 407-242-0863.

Technical Facilities: Channel No. 43 (644-650 MHz). Authorized power: 4200-kw max. visual. Antenna: 969-ft. above av. terrain, 1005-ft. above ground, 1046-ft. above sea level.

Latitude	28°	18'	26"
Longitude	80°	54'	48"

Transmitter: Deseret Ranches, Star Rte. 1250, Osceola County.

Ownership: Blackstar Communications (Group Owner).

Began Operation: July 5, 1982. Sale to Asbury Park Press. Inc. by Southern Bcstg. Corp. approved by FCC Aug. 15, 1985. Sale to present owners approved Feb. 18, 1988 (**Television Digest**, Vol. 27:49).

Represented (legal): Dow, Lohnes & Albertson.

Personnel:
Ed Parker, Vice President & General Manager.
Ron Marshall, Chief Engineer.
Sylvia Willis, Business Manager.

Rates: On request.

Arbitron Data: Not available.

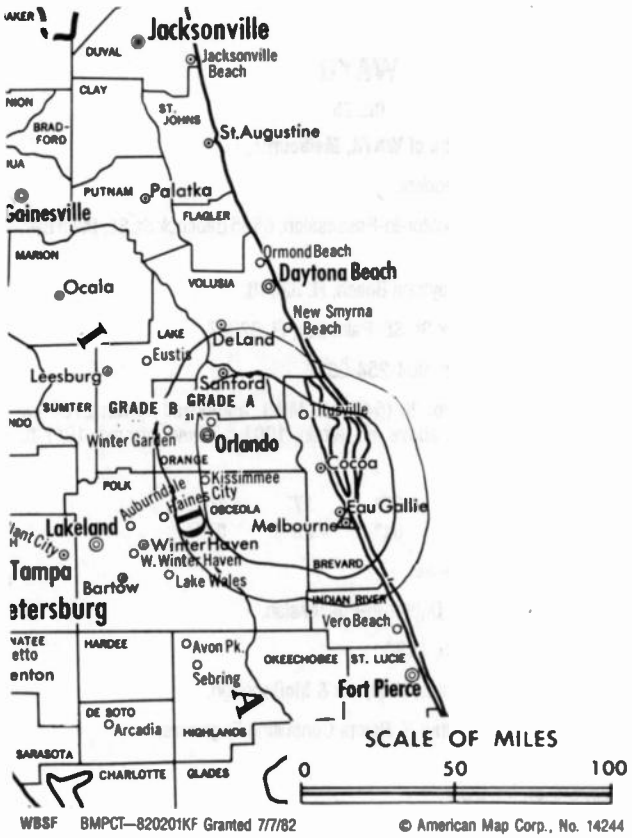

WBSF BMPCT—820201KF Granted 7/7/82 © American Map Corp., No. 14244

City of License: Melbourne. **ADI:** Orlando-Daytona Beach-Melbourne. **Rank:** 24.

Florida—Orlando

WCPX-TV

Ch. 6

Network Service: CBS.

Licensee: First Media Corp., Box 606000, Orlando, FL 32860.

Studio: 4466 John Young Pkwy., Orlando, FL 32804.

Mailing Address: Box 606000, Orlando, FL 32860.

Telephone: 407-291-6000. **TWX:** 810-850-0141. **Fax:** 407-578-1321.

Technical Facilities: Channel No. 6 (82-88 MHz). Authorized power: 100-kw visual, 20-kw aural. Antenna: 1465-ft. above av. terrain, 1608-ft. above ground, 1674-ft. above sea level.

Latitude	28°	36'	08"
Longitude	81°	05'	37"

Transmitter: 4498 TV Tower Rd., 3.5-mi. N of Bithlo.

Satellite Earth Stations: Transmit/receive Scientific-Atlanta, 10-meter C-band; Scientific-Atlanta, 7-meter C-band; Comtech, 5-meter C-band; Scientific-Atlanta, 4.6-meter C-band; Vertex, 4.6-meter Ku-band.

News Service: AP.

Ownership: First Media Corp.

Began Operation: July 1, 1954. Sale to present owner by Rockefeller Group approved by FCC May 30, 1986 (**Television Digest**, Vol. 26:12). Previous sale to Rockefeller by the Outlet Co. approved by FCC Nov. 23, 1983 (Vol. 23:19, 22; 24:6). Sale to Outlet by Cherry Bcstg. Co. approved July 17, 1963 by FCC (Vol. 3:15, 29). Sale to Cherry Bcstg. Co. by group headed by Harold P. Danforth approved May 8, 1957.

Represented (sales): Katz Television.

Represented (legal): Dow, Lohnes & Albertson.

Represented (engineering): Lohnes & Culver.

Personnel:
Mike Schweitzer, President & General Manager.
James E. Posey, General Sales Manager.
Robert Diehl, Chief Engineer.
George Tyll, News Director.
Everett H. Hughes, Program Manager.
Mark Wilson, Promotion Director.
Vicki Mathews, Business Manager.
Len DePanicis, Production Manager.

Rates: On request.

City of License: Orlando. **ADI:** Orlando-Daytona Beach-Melbourne. **Rank:** 24.

Total Households: ©MSI Consumer Market Data as of 1/1/91. TV Homes, TV% and Circulation ©1991 Arbitron. County coverage based on Arbitron study.

Net Weekly Circulation	State County	Total Households	TV Households	%
	FLORIDA			
50% & Over	Brevard	168,300	166,900	99
	Flagler	10,300	10,200	99
	Lake	64,700	64,100	99
	Marion	79,300	78,000	98
	Orange	257,900	256,100	99
	Osceola	39,900	39,400	99

WCPX-TV BPCT-4827 Granted 6/9/75

© American Map Corp., 1424

Net Weekly Circulation	State County	Total Households	TV Households	%
50% & Over	Seminole	105,800	105,000	99
	Sumter	12,300	12,100	98
	Volusia	155,700	154,400	99
	FLORIDA			
Between 25-49%	Citrus	42,500	41,800	98
	Polk	157,100	155,700	99
	FLORIDA			
Between 5-24%	Hernando	40,700	40,200	99
	Indian River	38,500	38,000	99
	Levy	10,100	9,800	97
	Putnam	24,900	24,600	99
Station Totals		**1,208,000**	**1,196,300**	**99**
Net Weekly Circulation (1991)				**840,800**
Average Daily Circulation (1991)				**453,200**

THIS DATA IS AVAILABLE ON TAPE OR DISKETTE FOR USE ON YOUR OWN COMPUTER OR AS CUSTOMIZED REPORTS

Call Lynn Levine 202-872-9200

WESH

Ch. 2

Network Service: NBC.

Licensee: WESH-TV Broadcasting Inc., Box 1551, Daytona Beach, FL 32115.

Studios: 211 Ridgewood Ave., Daytona Beach, FL 32114; 1021 N. Wymore Rd., Winter Park, FL 32789.

Mailing Address: Box 547697, Orlando, FL 32854.

Telephones: 904-226-2222, Daytona Beach; 407-645-2222, Orlando.

Fax: 904-226-2127; 407-539-7823.

Technical Facilities: Channel No. 2 (54-60 MHz). Authorized power: 100-kw visual, 20-kw aural. Antenna: 1650-ft. above av. terrain, 1670-ft. above ground, 1740-ft. above sea level.

Latitude	28°	56'	17"
Longitude	81°	18'	58"

Transmitter: 1.2-mi. SW of Orange City, FL.

Multichannel TV Sound: Stereo only.

Satellite Earth Station: Transmit/receive Scientific-Atlanta, 7-meter; Harris, M/A-Com, Microdyne, Scientific-Atlanta receivers.

News Services: AP, Conus, NBC, UPI.

Ownership: H & C Communications Inc. (Group Owner).

Began Operation: May 29, 1956. Merger of Cowles Bcstg. into H & C Communications approved by FCC Oct. 1984 (**Television Digest**, Vol. 24:26, 35). Sale to Cowles by John H. Perry interests approved April 20, 1966 (Vol. 5:47).

Represented (sales): Petry Television Inc.

Represented (legal): Dow, Lohnes & Albertson.

Represented (engineering): Jules Cohen & Associates, P.C.

Personnel:
Jeffrey H. Lee, President & General Manager.
Kenneth W. Smith, Station Manager, Operations.
C. M. (Mike) Gehring, General Sales Manager.
Shawn Bartelt, National Sales Manager.
John Demshock, Director of Engineering.
Steve Ramsey, News Director.
Lynn Stepanian, Program Director.
Jess Salafranca, Business Manager.
Paul Sherno, Marketing & Advertising Manager.
Richard K. Scharf, Production Manager.
Carla McMillan-Bray, Public Service Manager.

Rates: On request.

City of License: Daytona Beach. **ADI:** Orlando-Daytona Beach-Melbourne. **Rank:** 24.

Total Households: ©MSI Consumer Market Data as of 1/1/91. TV Homes, TV% and Circulation ©1991 Arbitron. County coverage based on Arbitron study.

Net Weekly Circulation	State County	Total Households	TV Households	TV Households %
	FLORIDA			
50% & Over	Alachua	73,900	72,700	98

WESH BPCT—781206LC Granted 2/26/79 © American Map Corp., No. 14244

Net Weekly Circulation	State County	Total Households	TV Households	TV Households %
50% & Over	Brevard	168,300	166,900	99
	Citrus	42,500	41,800	98
	Flagler	10,300	10,200	99
	Lake	64,700	64,100	99
	Marion	79,300	78,000	98
	Orange	257,900	256,100	99
	Osceola	39,900	39,400	99
	Putnam	24,900	24,600	99
	Seminole	105,800	105,000	99
	Sumter	12,300	12,100	98
	Volusia	155,700	154,400	99
	FLORIDA			
Between 25-49%	Levy	10,100	9,800	97
	FLORIDA			
Between 5-24%	Dixie	3,800	3,700	97
	Gilchrist	2,600	2,600	100
	Indian River	38,500	38,000	99
	Polk	157,100	155,700	99
Station Totals		**1,247,600**	**1,235,100**	**99**
Net Weekly Circulation (1991)				**883,400**
Average Daily Circulation (1991)				**512,800**

Florida—Orlando-Daytona Beach-Melbourne

WFTV

Ch. 9

Network Service: ABC.

Licensee: WFTV INC., Box 999, Orlando, FL 32802.

Studio: 480 E. South St., Orlando, FL 32801.

Mailing Address: Box 999, Orlando, FL 32802.

Telephone: 407-841-9000. **Fax:** 407-244-8302; 407-841-8259.

Technical Facilities: Channel No. 9 (186-192 MHz). Authorized power: 316-kw max. & 191-kw horizontal visual, 31.6-kw max. & 19.1-kw horizontal aural. Antenna: 1570-ft. above av. terrain, 1608-ft. above ground, 1674-ft. above sea level.

Latitude	28°	36'	08"
Longitude	81°	05'	37"

Transmitter: 3.5-mi. N of Bithlo, 20-mi. E of Orlando.

Multichannel TV Sound: Stereo only.

Satellite Earth Stations: Transmit/receive Satcom Technologies, 5.5-meter Ku-band; AFC, 4.5-meter Ku-band; Dalsat, 4.5-meter Ku-band; Andrew, 7-meter C-band; Andrew, 4.5-meter C-band; Avantek, DX Engineering, M/A-Com, Standard Communications receivers.

News Services: ABC, AP, SNN, CNN.

Ownership: Cox Enterprises Inc. (Group Owner).

Began Operation: February 1, 1958 by Mid-Florida Inc. Interim operation began April 1, 1969 (**Television Digest**, Vol. 9:14). Settlement agreement among interim operators approved by FCC June 30, 1981. Sale to SFN Communications approved by FCC May 24, 1984 (Vol. 24:9). FCC approved sale to present owner Aug. 29, 1985 (Vol. 25:23).

Represented (sales): TeleRep Inc.

Represented (legal): Dow, Lohnes & Albertson.

Represented (engineering): Cohen, Dippell & Everist, P.C.

Personnel:
Merritt Rose, Vice President & General Manager.
Louis Supowitz, General Sales Manager.
Connie Albino, Local & Regional Sales Manager.
Joe Chaplinski, National Sales Manager.
Paul D. Warnock, Chief Engineer.
Chris Schmidt, News Director.
Skip Skiffington, Program Director.
Scot Post, Controller.
Wayne Gerber, Marketing Research Director.

Highest 30 Sec. Rate: $6000.

NETWORK BASE HOURLY RATE: $2000.

City of License: Orlando. **ADI:** Orlando-Daytona Beach-Melbourne. **Rank:** 24.

Total Households: ©MSI Consumer Market Data as of 1/1/91. TV Homes, TV% and Circulation ©1991 Arbitron. County coverage based on Arbitron study.

WFTV BMPCTI-8 Granted 8/8/75

© American Map Corp., 14244

Net Weekly Circulation	State / County	Total Households	TV Households	%
	FLORIDA			
50% & Over	Brevard	168,300	166,900	99
	Flagler	10,300	10,200	99
	Highlands	29,700	29,300	99
	Indian River	38,500	38,000	99
	Lake	64,700	64,100	99
	Marion	79,300	78,000	98
	Orange	257,900	256,100	99
	Osceola	39,900	39,400	99
	Seminole	105,800	105,000	99
	Sumter	12,300	12,100	98
	Volusia	155,700	154,400	99
	FLORIDA			
Between 25-49%	Citrus	42,500	41,800	98
	Polk	157,100	155,700	99
	FLORIDA			
Between 5-24%	Hardee	7,600	7,500	99
	Hernando	40,700	40,200	99
	Putnam	24,900	24,600	99
Station Totals		1,235,200	1,223,300	99
Net Weekly Circulation (1991)				923,400
Average Daily Circulation (1991)				571,600

Florida—Clermont

WKCF

Ch. 18

Network Service: None, independent.

Grantee: New Jersey Press Inc., 605 Mattison Ave., Asbury Park, NJ 07710.

Studio: 602 Courtland St., Suite 200, Orlando, FL 32804.

Telephone: 407-645-1818. **TWX:** 405486. **Fax:** 407-647-4163.

Technical Facilities: Channel No. 18 (494-500 MHz). Authorized power: 5000-kw max. visual, 500-kw max. aural. Antenna: 1501-ft. above av. terrain, 1467-ft. above ground, 1532-ft. above sea level.

Latitude	28°	34'	51"
Longitude	81°	04'	32"

Transmitter: 20,000 Fort Christmas Rd., Christmas.

Ownership: Press Television Corp.

Began Operation: December 8, 1988.

Represented (sales): Adam Young Inc.

Represented (engineering): Mullaney Engineering Inc.

Personnel:
Nelle Ayres, Station Manager.
Paul Bankston, General Sales Manager.
Susan Culver, Local & Regional Sales Manager.
Don Wargo, National Sales Manager.
Joe Addalia, Chief Engineer.
David Ward, Program & Promotion Director.
Cinda Parker, Business Manager.
Tracy Moore, Public Affairs Director.

Rates: On request.

City of License: Clermont. **ADI:** Orlando-Daytona Beach-Melbourne. **Rank:** 24.

Total Households: ©MSI Consumer Market Data as of 1/1/91. TV Homes, TV% and Circulation ©1991 Arbitron. County coverage based on Arbitron study.

Net Weekly Circulation	State County	Total Households	TV Households	TV Households %
	FLORIDA			
Between 25-49%	Lake	64,700	64,100	99
	Orange	257,900	256,100	99

WKCF BMPCT-900413KH Granted 10/31/90 © American Map Corp., No. 14244

Net Weekly Circulation	State County	Total Households	TV Households	TV Households %
	FLORIDA			
Between 5-24%	Brevard	168,300	166,900	99
	Flagler	10,300	10,200	99
	Marion	79,300	78,000	98
	Osceola	39,900	39,400	99
	Seminole	105,800	105,000	99
	Sumter	12,300	12,100	98
	Volusia	155,700	154,400	99
Station Totals		**894,200**	**886,200**	**99**
Net Weekly Circulation (1991)				**206,500**
Average Daily Circulation (1991)				**64,400**

WOFL

Ch. 35

Network Service: Fox.

Licensee: Meredith Corp., 35 Skyline Dr., Lake Mary, FL 32746.

Studio: 35 Skyline Dr., Lake Mary, FL 32746.

Telephone: 407-644-3535. **TWX:** 407-333-9332. **Fax:** 407-333-3535.

Technical Facilities: Channel No. 35 (596-602 MHz). Authorized power: 2570-kw max. & 646-kw horizontal visual, 126-kw aural. Antenna: 1470-ft. above av. terrain, 1486-ft. above ground, 1549-ft. above sea level.

Latitude	28°	36'	17"
Longitude	81°	05'	13"

Transmitter: Chuluota-Christmas Rd., 3.7-mi. N of Bithlo.

Multichannel TV Sound: Stereo only.

Satellite Earth Stations: Microdyne, 7-meter C-band; Microdyne, 5-meter C-band; Vertex, 4.6-meter Ku-band; M/A-Com, Microdyne receivers.

News Service: UPI.

Ownership: Meredith Corp. (Group Owner).

Began Operation: March 31, 1974. Left air Sept. 29, 1976. Sale to Omega Communications approved by FCC June 15, 1979 (**Television Digest**, Vol. 19:28). Resumed operation Oct. 15, 1979. FCC, April 4, 1983, approved sale of 60% to Meredith Corp., 40% owner.

Represented (sales): MMT Sales Inc.

Represented (legal): Haley, Bader & Potts.

Represented (engineering): Hammett & Edison Inc.

Personnel:
Norris Reichel, Vice President & General Manager.
Tom Calato, General Sales Manager.
Sharon DeLuca, Local Sales Manager.
George Wilson, News Director.
Chris Wolf, Program & Promotion Manager.
Chuck Poduska, Business Manager.
Matt Weber, Advertising & Marketing Supervisor.
Tom Meek, Station Operations Manager.
Jim Doyas, Chief Engineer.

Highest 30 Sec. Rate: $2000.

City of License: Orlando. **ADI:** Orlando-Daytona Beach-Melbourne. **Rank:** 24.

Total Households: ©MSI Consumer Market Data as of 1/1/91. TV Homes, TV% and Circulation ©1991 Arbitron. County coverage based on Arbitron study.

Net Weekly Circulation	State County	Total Households	TV Households	%
	FLORIDA			
50% & Over	Lake	64,700	64,100	99
	Orange	257,900	256,100	99
	Osceola	39,900	39,400	99
	Seminole	105,800	105,000	99

WOFL BMPCT—7516 Granted 3/15/74

© American Map Corp., No. 14244

Net Weekly Circulation	State County	Total Households	TV Households	%
50% & Over	Volusia	155,700	154,400	99
	FLORIDA			
Between 25-49%	Flagler	10,300	10,200	99
	Marion	79,300	78,000	98
	Polk	157,100	155,700	99
	FLORIDA			
Between 5-24%	Citrus	42,500	41,800	98
	Hernando	40,700	40,200	99
	Indian River	38,500	38,000	99
	Sumter	12,300	12,100	98
Station Totals		**1,004,700**	**995,000**	**99**
Net Weekly Circulation (1991)				**624,100**
Average Daily Circulation (1991)				**282,600**

Some 23,705 key industry people can see your message when you advertise in the
Television & Cable Factbook

WTGL-TV

Ch. 52

Network Service: None, independent.

Licensee: Good Life Broadcasting Inc., 653 W. Michigan St., Orlando, FL 32503.

Studio: 653 W. Michigan St., Orlando, FL 32503.

Mailing Address: Box 1852, Cocoa, FL 32922-1852.

Telephone: 407-423-5200. **Fax:** 407-422-0120.

Technical Facilities: Channel No. 52 (698-704 MHz). Authorized power: 4720-kw max. visual, 472-kw max. aural. Antenna: 934-ft. above av. terrain, 1005-ft. above ground, 1049-ft. above sea level.

Latitude	28°	18'	26"
Longitude	80°	54'	48"

Transmitter: Deseret Ranches, Star Rte. 1250, Melbourne.

Satellite Earth Stations: Comtech, 5-meter C-band; Harris, 3.5-meter C-band; M/A-Com receivers.

Ownership: Good Life Broadcasting Inc.

Began Operation: August 16, 1982.

Represented (legal): Gammon & Grange.

Represented (engineering): Serge Bergen.

Personnel:
Ken Mikesell, General Manager.
Cardin A. Hesselton, National Sales Manager & Program Director
Keith Roberts, Chief Engineer.
Lisa Pereira, Promotion Director.
Neville Chankersingh, Chief Financial Officer.

Highest 30 Sec. Rate: $100.

WTGL-TV BMPCT-820415KG Granted 7/27/82 © American Map Corp., 14244

Arbitron Data: Not available.

City of License: Cocoa. **ADI:** Orlando-Daytona Beach-Melbourne. **Rank:** 24.

WJHG-TV

Ch. 7

Network Service: NBC.

Licensee: WJHG-TV Inc., Box 2349, Panama City, FL 32402.

Studio: 8195 Front Beach Rd., Panama City Beach, FL 32407.

Telephone: 904-234-2125. **TWX:** 510-730-7341. **Fax:** 904-233-6647.

Technical Facilities: Channel No. 7 (174-180 MHz). Authorized power: 316-kw visual, 34-kw aural. Antenna: 870-ft. above av. terrain, 887-ft. above ground, 1026-ft. above sea level.

Latitude	30°	26'	00"
Longitude	85°	24'	51"

Transmitter: 4-mi. NNE of Youngstown, FL.

Satellite Earth Stations: 4 in operation; Harris, Pinzone receivers.

News Service: AP.

Ownership: Gray Communications Systems Inc. (Group Owner).

Began Operation: December 1, 1953. Sale to present owner by Mel Wheeler approved June 29, 1960 by FCC (**Television Digest**, Vol. 16:19, 21, 28). Transfer of 96% from J. D. Manly to Mel Wheeler approved Nov. 20, 1957 (Vol. 13:43, 47).

Represented (sales): Katz Television.

Represented (legal): Sidley & Austin.

Personnel:
Jerry Smithwick, Vice President & General Manager.
Roger Jones, General Sales Manager.
Joe Moore, News Director.
Marg Shepherd, Program Director.
Jack Crusan, Production Manager.
Wade Thomaston, Chief Engineer.

Highest 30 Sec. Rate: $300.

NETWORK BASE HOURLY RATE: $625.

City of License: Panama City. **ADI:** Panama City. **Rank:** 169.

Total Households: ©MSI Consumer Market Data as of 1/1/91. TV Homes, TV% and Circulation ©1991 Arbitron. County coverage based on Arbitron study.

Net Weekly Circulation	State County	Total Households	TV Households	%
	ALABAMA			
50% & Over	Geneva	9,400	9,300	99
	FLORIDA			
	Bay	53,000	52,500	99
	Calhoun	3,500	3,400	97
	Franklin	3,100	3,000	97
	Gulf	4,500	4,400	98
	Holmes	6,400	6,200	97
	Jackson	15,300	15,000	98
	Liberty	1,700	1,700	100
	Okaloosa	59,200	58,800	99

SCALE OF MILES
0 50 100

WJHG-TV BPCT-3267 Granted 12/31/63

© American Map Corp., 14244

Net Weekly Circulation	State County	Total Households	TV Households	%
50% & Over	Walton	11,800	11,600	98
	Washington	6,500	6,400	98
	GEORGIA			
	Seminole	3,300	3,200	97
	ALABAMA			
Between 25-49%	Houston	32,500	32,300	99
	FLORIDA			
	Gadsden	15,300	15,000	98
	GEORGIA			
	Miller	2,700	2,600	96
	ALABAMA			
Between 5-24%	Dale	17,200	17,100	99
	FLORIDA			
	Wakulla	5,300	5,200	98
	GEORGIA			
	Decatur	9,400	9,300	99
	Early	4,600	4,500	98
Station Totals		**264,700**	**261,500**	**99**
Net Weekly Circulation (1991)				**159,300**
Average Daily Circulation (1991)				**86,300**

WMBB

Ch. 13

Network Service: ABC.

Licensee: Spartan Radiocasting Co., Box 1717, Spartanburg, SC 29304.

Studio: 613 Harrison Ave., Panama City, FL 32401.

Mailing Address: Box 1340, Panama City, FL 32402.

Telephone: 904-769-2313. **TWX:** 510-738-7536. **Fax:** 904-769-8231.

Technical Facilities: Channel No. 13 (210-216 MHz). Authorized power: 316-kw visual, 31.6-kw aural. Antenna: 1434-ft. above av. terrain, 1430-ft. above ground, 1516-ft. above sea level.

Latitude	30°	21'	09"
Longitude	85°	23'	26"

Transmitter: 1-mi. ENE of Scotts Ferry & McGill Rds., 3-mi. ESE of Youngstown.

Satellite Earth Stations: Andrew, 7.3-meter; Andrew, 4.5-meter; Andrew, Avantek, Scientific-Atlanta receivers.

News Services: ABC, AP, Florida News Network, NIWS.

Ownership: Spartan Radiocasting Inc. (Group Owner).

Began Operation: October 4, 1973. Sale to present owner by Buford Television approved by FCC March 21, 1990. Sale to Buford by Octagon Bcstg. Co. approved by FCC Dec. 5, 1986 (**Television Digest**, Vol. 26:42). Previous sale by Denver Brannen estate, Luther Edwin Thomas, et al., approved by FCC Feb. 28, 1977 (Vol. 16:52).

Represented (sales): Blair Television.

Represented (legal): Covington & Burling.

Represented (engineering): Jules Cohen & Associates, P.C.

Personnel:
Hugh V. Roche, General Manager.
Jerry Smith, General Sales Manager.
Wendell Nelson, Chief Engineer.
Larche Hardy, News Director.
Patti Clements, Program Director.
Teri Basford, Promotions.
Nancy Blaisdell, Business Manager.
Steve Cook, Production Manager.

Highest 30 Sec. Rate: $300.

NETWORK BASE HOURLY RATE: $425.

City of License: Panama City. **ADI:** Panama City. **Rank:** 169.

Total Households: ©MSI Consumer Market Data as of 1/1/91. TV Homes, TV% and Circulation ©1991 Arbitron. County coverage based on Arbitron study.

Net Weekly Circulation	State County	Total Households	TV Households	%
	FLORIDA			
50% & Over	Bay	53,000	52,500	99
	Calhoun	3,500	3,400	97
	Gulf	4,500	4,400	98

SCALE OF MILES
0 50 100

WMBB BPCT-900129KH Granted 3/14/90 © American Map Corp., No. 14244

Net Weekly Circulation	State County	Total Households	TV Households	%
50% & Over	Holmes	6,400	6,200	97
	Jackson	15,300	15,000	98
	Liberty	1,700	1,700	100
	Walton	11,800	11,600	98
	Washington	6,500	6,400	98
	GEORGIA			
	Seminole	3,300	3,200	97
	ALABAMA			
Between 25-49%	Geneva	9,400	9,300	99
	FLORIDA			
	Franklin	3,100	3,000	97
	Gadsden	15,300	15,000	98
	ALABAMA			
Between 5-24%	Houston	32,500	32,300	99
	FLORIDA			
	Wakulla	5,300	5,200	98
	GEORGIA			
	Decatur	9,400	9,300	99
Station Totals		181,000	178,500	99
Net Weekly Circulation (1991)				98,000
Average Daily Circulation (1991)				53,800

WPGX

Ch. 28

Network Service: Fox.

Licensee: Ashling Broadcast Group Inc., Box 16028, Panama City, FL 32406.

Studio: 700 W. 23rd St., Suite 28, Panama City, FL 32405.

Telephone: 904-784-0028. **TWX:** 62781175. **Fax:** 904-784-1773.

Technical Facilities: Channel No. 28 (554-560 MHz). Authorized power: 1250-kw max. visual. Antenna: 749-ft. above av. terrain, 726-ft. above ground, 551-ft. above sea level.

Latitude	30°	23'	42"
Longitude	85°	32'	02"

Transmitter: 400-ft. W of Florida State Rd. 2301, 0.25-mi. N of intersection with Hwy. 388.

Satellite Earth Stations: 5-meter C-band; 4.7-meter Ku-band; 4-meter C-band.

News Service: Fox.

Ownership: Ashling Broadcast Group Inc.

Began Operation: May 20, 1988. Sale to present owners by Family Group Ltd. approved by FCC March 6, 1990.

Represented (sales): Adam Young Inc.

Personnel:
Mike Harding, Vice President & General Manager.
Fred Lindholm, Vice President, Sales.
Laura Donaghy, Program & Promotion Director.
Richard Gilbert, Director of Engineering.

Rates: On request.

City of License: Panama City. **ADI:** Panama City. **Rank:** 169.

Total Households: ©MSI Consumer Market Data as of 1/1/91. TV Homes, TV% and Circulation ©1991 Arbitron. County coverage based on Arbitron study.

Net Weekly Circulation	State County	Total Households	TV Households Households	TV Households %
	FLORIDA			
50% & Over	Bay	53,000	52,500	99
	Gulf	4,500	4,400	98
	FLORIDA			
Between 25-49%	Calhoun	3,500	3,400	97

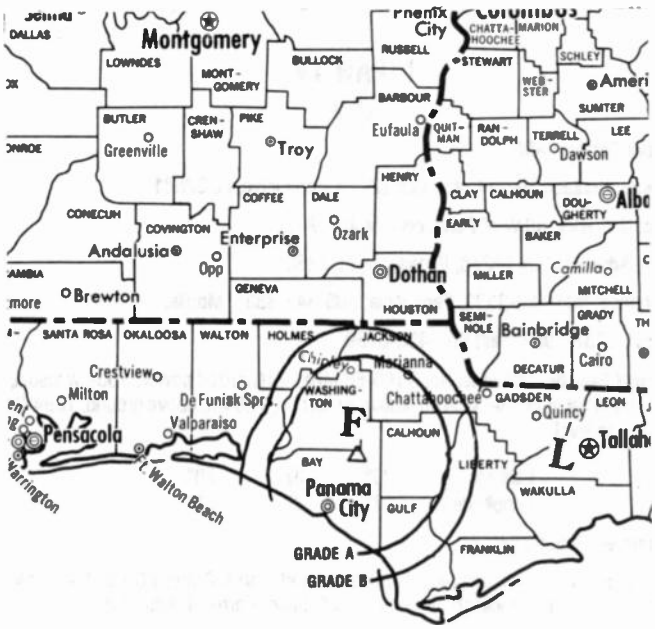

SCALE OF MILES
0 50 100

WPGX BMPCT-890905KF Granted 9/29/89

© American Map Corp., No. 14244

Net Weekly Circulation	State County	Total Households	TV Households Households	TV Households %
Between 25-49%	Holmes	6,400	6,200	97
	Washington	6,500	6,400	98
	FLORIDA			
Between 5-24%	Jackson	15,300	15,000	98
	Liberty	1,700	1,700	100
	Walton	11,800	11,600	98
Station Totals		**102,700**	**101,200**	**99**
Net Weekly Circulation (1991)				**39,600**
Average Daily Circulation (1991)				**16,900**

Florida—Pensacola-Mobile, Alabama

WEAR-TV

Ch. 3

Network Service: ABC.

Licensee: Heritage Media Corp., Box 12278, Pensacola, FL 32581.

Studio: U.S. Hwy. 90 W of Pensacola, Mobile, AL.

Mailing Address: Box 12278, Pensacola, FL 32581.

Telephones: 904-456-3333, Pensacola; 205-343-3331, Mobile.

TWX: 510-737-7952. **Fax:** 904-455-0159.

Technical Facilities: Channel No. 3 (60-66 MHz). Authorized power: 100-kw visual, 14.8-kw aural. Antenna: 1220-ft. above av. terrain, 1284-ft. above ground, 1394-ft. above sea level.

Latitude	30°	37'	38"
Longitude	87°	37'	31"

Transmitter: Robertsdale, AL.

Satellite Earth Stations: Andrew, 7.5-meter C-band; Harris, 6-meter C-band; Andrew, 5-meter C-band; Paraclipse, 5-meter Ku & C-band; Harris, 4-meter Ku-band.

SNG Mobile Dish: BMS C-band.

News Services: ABC, AP.

Ownership: Heritage Media Corp. (Group Owner).

Began Operation: January 13, 1954. Sale to present owner by Rollins Communications approved by FCC Sept. 19, 1986. Sale to Rollins Communications by Charles W. Smith, Mel Wheeler and associates approved May 6, 1959 (**Television Digest**, Vol. 15:14, 19).

Represented (sales): Petry Television Inc.

Represented (legal): Sidley & Austin.

Personnel:
Carl Leahy, President & General Manager.
Rusty Hoyle, General Sales Manager.
Randy Blake, Local Sales Manager.
Julie Nelson, Sales Manager.
Beth Worsham, Sales Manager.
Nonia Furgye, National Sales Manager.
Dave Brown, Chief Engineer.
S. Peter Neumann, News Director.
Marcia Francis, Promotion Director.
J. Landon Smith, Operations Manager.
Sue Straughn, Public Service Director.

Rates: On request.

City of License: Pensacola. **ADI:** Mobile, AL-Pensacola, FL. **Rank:** 61.

Total Households: ©MSI Consumer Market Data as of 1/1/91. TV Homes, TV% and Circulation ©1991 Arbitron. County coverage based on Arbitron study.

Net Weekly Circulation	State / County	Total Households	TV Households	%
	ALABAMA			
50% & Over	Baldwin	37,200	37,000	99
	Clarke	9,500	9,400	99
	Conecuh	5,500	5,400	98
	Escambia	12,700	12,600	99

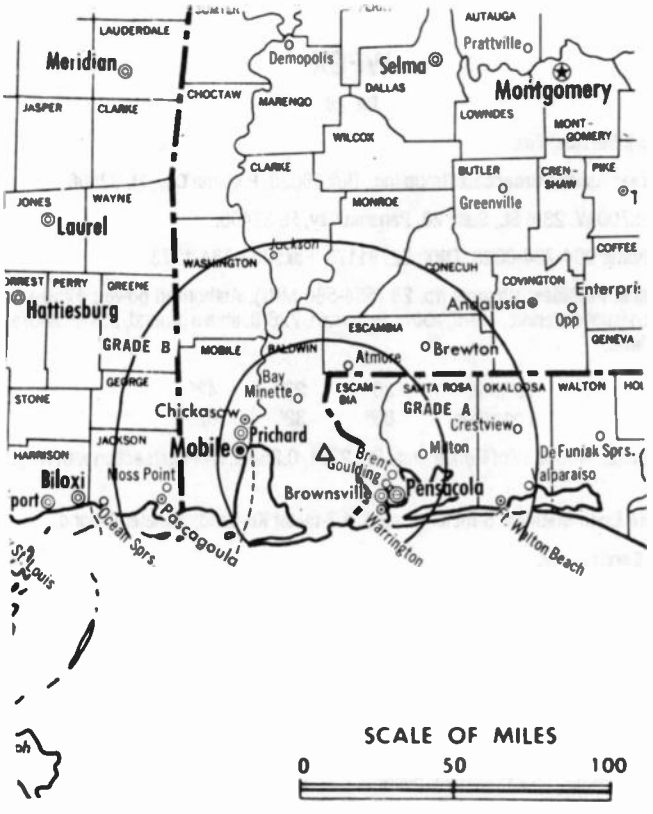

WEAR-TV BMPCT-5313 Granted 7/22/59 © American Map Corp., 14244

Net Weekly Circulation	State / County	Total Households	TV Households	%
50% & Over	Mobile	145,800	145,100	100
	Monroe	8,200	8,100	99
	Washington	5,800	5,700	98
	FLORIDA			
	Escambia	108,600	107,900	99
	Okaloosa	59,200	58,800	99
	Santa Rosa	26,400	26,200	99
	MISSISSIPPI			
Between 25-49%	George	5,800	5,800	100
	ALABAMA			
Between 5-24%	Choctaw	5,900	5,800	98
	Covington	14,800	14,700	99
	Wilcox	4,600	4,500	98
	FLORIDA			
	Walton	11,800	11,600	98
	MISSISSIPPI			
	Greene	3,300	3,200	97
	Jackson	45,900	45,600	99
	Stone	3,700	3,700	100
Station Totals		**514,700**	**511,100**	**99**
Net Weekly Circulation (1991)				**362,300**
Average Daily Circulation (1991)				**207,100**

Florida—Fort Walton Beach

WFGX

Ch. 35

Network Service: None, independent.

Licensee: TV 35 Ltd., 5401 W. Kennedy Blvd., Suite 341, Tampa, FL 33609.

Studio: 105 Beach Dr., Suite B-1, Fort Walton Beach, FL 32548.

Telephone: 904-863-3235.

Technical Facilities: Channel No. 35 (596-602 MHz). Authorized power: 826.08-kw visual, 99.13-kw aural. Antenna: 197-ft. above av. terrain, 250-ft. above ground, 262-ft. above sea level.

Latitude	30°	26'	36"
Longitude	86°	35'	56"

Requests CP for change to 616.5-kw max. visual, 212-ft. above av. terrain, 241-ft. above ground, 254-ft. above sea level, transmitter to 105 Beach Dr. BPCT-901113KH.

Transmitter: Off Race Track Rd., Fort Walton Beach.

Ownership: TV 35 Ltd.

Began Operation: April 7, 1987.

Personnel:
Patrick J. McNamara, General Manager.

Rates: On request.

Arbitron Data: Not available.

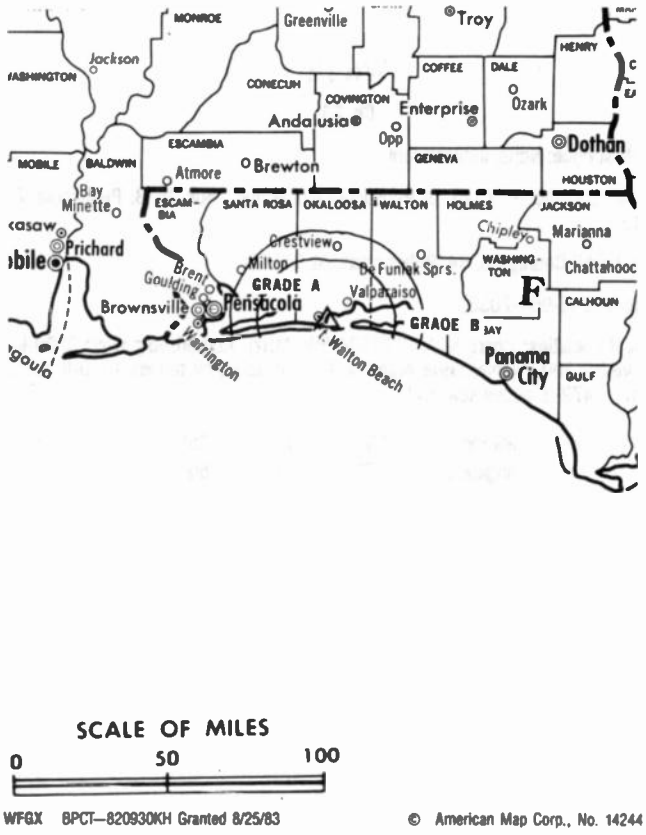

WFGX BPCT—820930KH Granted 8/25/83 © American Map Corp., No. 14244

City of License: Fort Walton Beach. **ADI:** Mobile, AL-Pensacola, FL. **Rank:** 61.

WHBR

Ch. 33

Network Service: None, independent.

Licensee: Christian TV Corp. of Pensacola/Mobile Inc., Box 2633, Pensacola, FL 32513.

Studio: 22080 County Rd. 64, Robertsdale, AL 36567.

Telephone: 205-964-7033.

Technical Facilities: Channel No. 33 (584-590 MHz). Authorized power: 3500-kw max. visual, 300-kw max. aural. Antenna: 1365-ft. above av. terrain, 1330-ft. above ground, 1472-ft. above sea level.

Latitude	30°	37'	35"
Longitude	87°	38'	50"

Transmitter: 22080 County Rd. 64, Robertsdale, AL.

Satellite Earth Station: RCA, 10-meter Ku-band.

Ownership: Christian Television Network (Group Owner).

Began Operation: January 26, 1986.

Represented (legal): Gammon & Grange.

Represented (engineering): Cohen, Dippell & Everist, P.C.

Personnel:
Robert R. D'Andrea, General Manager.
Cardin A. Hesselton, General Sales Manager & Program Director.
William Cobert, Chief Engineer.
David Mayo, Office Manager.

Highest 30 Sec. Rate: $90.

SCALE OF MILES
0 50 100

WHBR BMPCT-881031KE Granted 4/28/89

© American Map Corp., No. 14244

Arbitron Data: Not available.

City of License: Pensacola. **ADI:** Mobile, AL-Pensacola, FL. **Rank:** 61.

Florida—Pensacola

WJTC

Ch. 44

Network Service: None, independent.

Licensee: Channel 44 Ltd., 700 S. Palafox St., Pensacola, FL 32501.

Studio: 700 S. Palafox St., Pensacola, FL 32501.

Telephone: 904-438-4444. **Fax:** 904-438-4306.

Technical Facilities: Channel No. 44 (650-656 MHz). Authorized power: 3310-kw max. visual, 331-kw max. aural. Antenna: 1500-ft. above av. terrain, 1489-ft. above ground, 1622-ft. above sea level.

Latitude	30°	35'	18"
Longitude	87°	33'	16"

Transmitter: Hwy. 87, 0.9-mi. S of Hwy. 10, Elsanor, AL.

Satellite Earth Stations: Comtech, 7-meter C-band; Comtech, 5-meter C-band; RCA, 3.5-meter Ku-band; Pinzone, RCA receivers.

Ownership: Channel 44 Ltd.

Began Operation: December 24, 1984. Sale to present owners by Carnex TV Inc. approved by FCC Nov. 7, 1988.

Represented (sales): Adam Young Inc.

Represented (engineering): Arthur K. Peters Consulting Engineers.

Personnel:
William Varecha, President & General Manager.
Joe Vincent, Sales Manager.
Rick Wentzel, National Sales Director.
Steve Schrader, Engineering Director.
Donna Varecha, Program Director.
Paul Varecha, Promotion Director.
Karen Y. Duncan, Business Manager.

Highest 30 Sec. Rate: $100.

City of License: Pensacola. **ADI:** Mobile, AL-Pensacola, FL. **Rank:** 61.

Total Households: ©MSI Consumer Market Data as of 1/1/91. TV Homes, TV% and Circulation ©1991 Arbitron. County coverage based on Arbitron study.

Net Weekly Circulation	State County	Total Households	TV Households	%
	ALABAMA			
Between 25-49%	Baldwin	37,200	37,000	99
	Mobile	145,800	145,100	100
	FLORIDA			
	Escambia	108,600	107,900	99

SCALE OF MILES
0 50 100

WJTC BMPCT—841018KJ Granted 11/9/84

© American Map Corp., No. 14244

Net Weekly Circulation	State County	Total Households	TV Households	%
Between 25-49%	**Santa Rosa**	**26,400**	**26,200**	**99**
	ALABAMA			
Between 5-24%	Clarke	9,500	9,400	99
	Escambia	12,700	12,600	99
	FLORIDA			
	Okaloosa	59,200	58,800	99
	Walton	11,800	11,600	98
	MISSISSIPPI			
	George	5,800	5,800	100
Station Totals		**417,000**	**414,400**	**99**
Net Weekly Circulation (1991)				**129,700**
Average Daily Circulation (1991)				**45,200**

WWSB

Ch. 40

Network Service: ABC.

Licensee: Southern Broadcast Corp. of Sarasota, Box 21239, Sarasota, FL 34276.

Studio: 5725 Lawton Dr., Sarasota, FL 34233.

Telephone: 813-923-8840. **TWX:** 810864-4365. **Fax:** 813-924-3971.

Technical Facilities: Channel No. 40 (626-632 MHz). Authorized power: 2871-kw visual, 287.1-kw aural. Antenna: 771-ft. above av. terrain, 814-ft. above ground, 849-ft. above sea level.

Latitude	27°	33'	27"
Longitude	82°	21'	59"

Transmitter: 4.2-mi. ESE of Parrish, FL.

Multichannel TV Sound: Separate audio program.

Satellite Earth Stations: Andrew, 7.2-meter C-band; Microdyne, 7-meter C-band; Vertex, 6.1-meter Ku-band; Andrew, 4.5-meter C-band; Scientific-Atlanta, 4.5-meter C-band; Andrew, Microdyne, RCA, Scientific-Atlanta receivers.

News Services: AP, Florida News Network.

Ownership: Southern Broadcast Corp. of Sarasota.

Began Operation: October 23, 1971. Sale to present owners by Robert R. Nelson, et al., approved by FCC Nov. 13, 1985.

Represented (sales): Seltel Inc.

Represented (legal): Leibowitz & Spencer.

Represented (engineering): A. D. Ring & Associates, P.C.

Personnel:
Douglas C. Barker, President & General Manager.
Linda Desmarais, Vice President, Station Manager.
Stan Crumley, Vice President, Sales.
Glen C. Eklund, Vice President, Operations.
Vann Smith, Local Sales Manager.
Kim Urbitke, National Sales Manager.
Mike Burnham, Chief Engineer.
Dave Collins, News Director.
Linda LaManna, Promotion Director.
William Giles, Business Manager.

Highest 30 Sec. Rate: $1200.

NETWORK BASE HOURLY RATE: $300.

City of License: Sarasota. **ADI:** Tampa-St. Petersburg. **Rank:** 13.

Total Households: ©MSI Consumer Market Data as of 1/1/91. TV Homes, TV% and Circulation ©1991 Arbitron. County coverage based on Arbitron study.

SCALE OF MILES
0 50 100

WWSB BMPCT—7255 Granted 4/14/71

© American Map Corp., No. 14244

Net Weekly Circulation	State County	Total Households	TV Households Households	TV Households %
	FLORIDA			
50% & Over	De Soto	8,500	8,400	99
	Manatee	84,700	84,000	99
	Sarasota	123,500	122,500	99
	FLORIDA			
Between 25-49%	Charlotte	45,800	45,300	99
	Hardee	7,600	7,500	99
	FLORIDA			
Between 5-24%	Highlands	29,700	29,300	99
	Pinellas	396,200	393,400	99
Station Totals		**696,000**	**690,400**	**99**
Net Weekly Circulation (1991)				**260,000**
Average Daily Circulation (1991)				**135,900**

Florida—Tallahassee-Thomasville, Georgia

WCTV

Ch. 6

Network Service: CBS.

Licensee: John H. Phipps Inc., Box 3048, Tallahassee, FL 32315.

Studio: County Road 12, Tallahassee, FL 32312.

Mailing Address: Box 3048, Tallahassee, FL 32315.

Telephone: 904-893-6666. **Fax:** 904-893-5193.

Technical Facilities: Channel No. 6 (82-88 MHz). Authorized power: 97.5-kw visual, 19.5-kw aural. Antenna: 2031-ft. above av. terrain, 1966-ft. above ground, 2188-ft. above sea level.

Latitude	30°	40'	13"
Longitude	83°	56'	26"

Transmitter: Roddenberry Rd., 3.5-mi. SE of Metcalf.

Satellite Earth Stations: Transmit/receive Scientific-Atlanta, 10-meter; Scientific-Atlanta, 7-meter; Scientific-Atlanta, 4.6-meter; DX Engineering, Scientific-Atlanta receivers.

News Services: AP.

Ownership: John H. Phipps Inc.

Began Operation: September 15, 1955.

Represented (sales): Blair Television.

Represented (legal): Wiley, Rein & Fielding.

Personnel:
Dennis Boyle, President.
David Olmsted, Vice President & General Manager.
Melvin Blank, Operations Manager.
Fellis Carnley, Sales & Marketing Director.
Mike Smith, News Director.
Elliott Toole, Promotion Director.
William Lane, Business Manager.
Bob Morgan, Chief Engineer.

Highest 30 Sec. Rate: $950.

City of License: Thomasville, GA. **ADI:** Tallahassee, FL-Thomasville, GA. **Rank:** 115.

Total Households: ©MSI Consumer Market Data as of 1/1/91. TV Homes, TV% and Circulation ©1991 Arbitron. County coverage based on Arbitron study.

Net Weekly Circulation	State / County	Total Households	TV Households	%
	FLORIDA			
50% & Over	Franklin	3,100	3,000	97
	Gadsden	15,300	15,000	98
	Hamilton	3,200	3,100	97
	Jefferson	4,200	4,100	98
	Lafayette	1,600	1,600	100
	Leon	74,300	73,400	99
	Liberty	1,700	1,700	100
	Madison	5,400	5,300	98
	Suwannee	10,100	9,900	98
	Taylor	7,100	7,000	99
	Wakulla	5,300	5,200	98
	GEORGIA			
	Atkinson	2,000	1,900	95
	Baker	1,200	1,200	100
	Berrien	5,400	5,300	98
	Brooks	5,300	5,200	98
	Calhoun	1,500	1,500	100
	Clinch	2,300	2,300	100
	Colquitt	13,700	13,500	99
	Cook	5,200	5,100	98

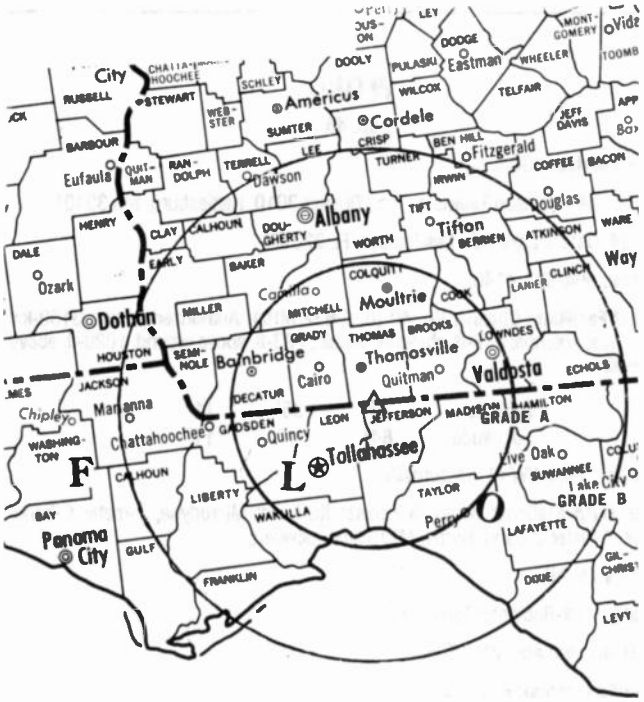

WCTV BPCT—860103KE Granted 4/29/86

© American Map Corp., No. 14244

Net Weekly Circulation	State / County	Total Households	TV Households	%
50% & Over	Decatur	9,400	9,300	99
	Dougherty	35,300	34,900	99
	Early	4,600	4,500	98
	Echols	800	800	100
	Grady	7,800	7,700	99
	Irwin	3,300	3,200	97
	Lanier	2,000	2,000	100
	Lowndes	26,900	26,500	99
	Miller	2,700	2,600	96
	Mitchell	7,000	6,900	99
	Seminole	3,300	3,200	97
	Thomas	13,700	13,500	99
	Tift	12,500	12,300	98
	Worth	6,700	6,600	98
	FLORIDA			
Between 25-49%	Calhoun	3,500	3,400	97
	Dixie	3,800	3,700	97
	GEORGIA			
	Coffee	10,900	10,700	98
	Lee	5,600	5,500	98
	Turner	3,200	3,100	97
	FLORIDA			
Between 5-24%	Gilchrist	2,600	2,600	100
	Jackson	15,300	15,000	98
	Washington	6,500	6,400	98
	GEORGIA			
	Ben Hill	6,800	6,700	99
	Terrell	4,100	4,000	98
Station Totals		**366,200**	**360,400**	**98**
Net Weekly Circulation (1991)				**270,100**
Average Daily Circulation (1991)				**170,100**

Florida—Tallahassee

WTWC

Ch. 40

Network Service: NBC.

Licensee: Holt Robinson Television Inc., Drawer 3010, Hattiesburg, MS 39401.

Studio: 8440 Deer Lake Rd., Tallahassee, FL 32312.

Telephone: 904-893-4140.

Technical Facilities: Channel No. 40 (626-632 MHz). Authorized power: 3160-kw max. visual. Antenna: 879-ft. above av. terrain, 793-ft. above ground, 1020-ft. above sea level.

Latitude	30°	35'	11"
Longitude	84°	14'	11"

Transmitter: 2-mi. NW of Bradfordville.

Satellite Earth Stations: Harris, 8.3-meter Ku-band; Microdyne, 7-meter C-band; Prosat, 3-meter C-band; Harris, Microdyne receivers.

News Service: AP.

Ownership: Holt-Robinson Television Inc.

Began Operation: April 21, 1983.

Represented (sales): Katz Television.

Represented (legal): Gardner, Carton & Douglas.

Represented (engineering): du Treil, Lundin & Rackley.

Personnel:
Tom Maguire, General Manager.
Carol Mattews, General Sales Manager.
Brett DeHart, News Director.
Gil Dasplt, Program Director.
Merleen Mizell, Business Manager.
Ed Shaper, Chief Engineer.

Highest 30 Sec. Rate: $750.

City of License: Tallahassee. **ADI:** Tallahassee, FL-Thomasville, GA. **Rank:** 115.

Total Households: ©MSI Consumer Market Data as of 1/1/91. TV Homes, TV% and Circulation ©1991 Arbitron. County coverage based on Arbitron study.

Net Weekly Circulation	State County	Total Households	TV Households	%
	FLORIDA			
50% & Over	Gadsden	15,300	15,000	98
	Jefferson	4,200	4,100	98
	Leon	74,300	73,400	99
	Wakulla	5,300	5,200	98

WTWC BPCT-880718KI Granted 10/31/88

© American Map Corp., No. 14244

Net Weekly Circulation	State County	Total Households	TV Households	%
	FLORIDA			
Between 25-49%	Taylor	7,100	7,000	99
	FLORIDA			
Between 5-24%	Lafayette	1,600	1,600	100
	Madison	5,400	5,300	98
	GEORGIA			
	Brooks	5,300	5,200	98
	Decatur	9,400	9,300	99
	Grady	7,800	7,700	99
	Thomas	13,700	13,500	99
Station Totals		**149,400**	**147,300**	**99**
Net Weekly Circulation (1991)				**80,200**
Average Daily Circulation (1991)				**35,700**

Florida—Tallahassee

WTXL-TV

Ch. 27

Network Service: ABC.

Licensee: Tallahassee Channel 27 Inc., 8927 Thomasville Rd., Tallahassee, FL 32312.

Studio: 8927 Thomasville Rd., Tallahassee, FL 32312.

Telephone: 904-893-3127. **TWX:** 810-931-3715. **Fax:** 904-668-1460.

Technical Facilities: Channel No. 27 (548-554 MHz). Authorized power: 1184.7-kw max. visual, 118.46-kw max. aural. Antenna: 864-ft. above av. terrain, 868-ft. above ground, 1013-ft. above sea level.

Latitude	30°	34'	29"
Longitude	84°	12'	05"

Transmitter: E side of U.S. 319, 6.6-mi. NNE of Tallahassee city limits.

Satellite Earth Stations: Transmit/receive AFC, 5-meter Ku-band; Vertex, 5-meter Ku-band; M/A-Com, Scientific-Atlanta receivers.

News Services: AP, Florida News Network.

Ownership: Tallahassee Channel 27 Inc.

Began Operation: September 16, 1976. Sale to Tallahassee 27 Ltd. Partnership by E. C. Allen approved by FCC Jan. 27, 1984. Sale to present owners approved Aug. 23, 1991.

Represented (sales): Petry Television Inc.

Represented (engineering): Edward F. Lorentz & Associates.

Personnel:
Carl Bruce, General Manager.
Jerry Kelly, General Sales Manager.
Cindy Cooper-Small, Local Sales Manager.
Scott Clark, Chief Engineer.
Liz Eggert-Hirst, News Director.
Sherry Jones, Promotion Director.
Tom High, Business Manager.
Mike Fowler, Production Manager.
Stacey Schmitz, Traffic Manager.

Rates: On request.

NETWORK BASE HOURLY RATE: $150.

City of License: Tallahassee. **ADI:** Tallahassee, FL-Thomasville, GA. **Rank:** 115.

Total Households: ©MSI Consumer Market Data as of 1/1/91. TV Homes, TV% and Circulation ©1991 Arbitron. County coverage based on Arbitron study.

Net Weekly Circulation	State County	Total Households	TV Households Households	 %
	FLORIDA			
50% & Over	Gadsden	15,300	15,000	98
	Jefferson	4,200	4,100	98
	Leon	74,300	73,400	99
	Wakulla	5,300	5,200	98
	GEORGIA			
	Grady	7,800	7,700	99
	Thomas	13,700	13,500	99

WTXL-TV BPCT—840831KI Granted 9/21/84 © American Map Corp., No. 14244

Net Weekly Circulation	State County	Total Households	TV Households Households	 %
	FLORIDA			
Between 25-49%	Liberty	1,700	1,700	100
	Madison	5,400	5,300	98
	Taylor	7,100	7,000	99
	GEORGIA			
	Brooks	5,300	5,200	98
	Decatur	9,400	9,300	99
	Seminole	3,300	3,200	97
	FLORIDA			
Between 5-24%	Calhoun	3,500	3,400	97
	Franklin	3,100	3,000	97
	Lafayette	1,600	1,600	100
	GEORGIA			
	Colquitt	13,700	13,500	99
	Miller	2,700	2,600	96
	Mitchell	7,000	6,900	99
Station Totals		184,400	181,600	98
Net Weekly Circulation (1991)				101,100
Average Daily Circulation (1991)				46,900

Need Broadcast TV or Cable TV Mail Labels From the Factbook?

Call Warren Publishing Inc.'s
Market Research & Data Sales Dept.
202-872-9200

WBHS

Ch. 50

Network Service: Home Shopping Network.

Licensee: Silver King Broadcasting of Tampa Inc., Box 9090, Clearwater, FL 34618-9090.

Studio: 18491 U.S. Hwy. 19 S, Clearwater, FL 34624.

Telephone: 813-573-2501. **Fax:** 813-572-8585.

Technical Facilities: Channel No. 50 (686-692 MHz). Authorized power: 4170-kw max. visual. Antenna: 1522-ft. above av. terrain, 75-ft. above ground, 1447-ft. above sea level.

Latitude	27°	50'	32"
Longitude	82°	15'	46"

Transmitter: 15001 Boyette Rd., Riverview.

Multichannel TV Sound: Stereo only.

Ownership: HSN Communications Inc. (Group Owner).

Began Operation: March 1, 1988.

Personnel:
Jim Goodman, Vice President & Station Manager.
Allen McCarty, Chief Engineer.
Cheryl Barron, Program Manager.
Rosa Hubbard, Business Manager.

Highest 30 Sec. Rate: $50.

Arbitron Data: Not available.

WBHS BMPCT—870915KH Granted 10/30/87 © American Map Corp., No. 14244

City of License: Tampa. **ADI:** Tampa-St. Petersburg. **Rank:** 13.

WBSV-TV

Ch. 62

Network Service: None, independent.

Grantee: DeSoto Bcstg. Inc., 2065 Cantu Court, Sarasota, FL 34232.

Studio: 2065 Cantu Court, Sarasota, FL 34232.

Telephones: 813-954-4227; 813-379-0062. **Fax:** 813-378-9224.

Technical Facilities: Channel No. 62 (758-764 MHz). Authorized power: 4680-kw max. visual. Antenna: 548-ft. above av. terrain, 545-ft. above ground, 558-ft. above sea level.

Latitude	27°	06'	01"
Longitude	82°	22'	18"

Transmitter: Green Cove Rd. & E. Venice Ave., Venice.

Ownership: DeSoto Broadcasting Inc.

Began Operation: May 3, 1991.

Represented (legal): Pepper & Corazzini.

Personnel:
Jack Moffitt, General Manager.
Bruce Stamo, Sales Manager.
Bill McQueen, News Director.
Debbie Abbott, Program Director.
Tom Wilson, Promotion Director.
Jack Dillon, Chief Engineer.

Arbitron Data: Not available.

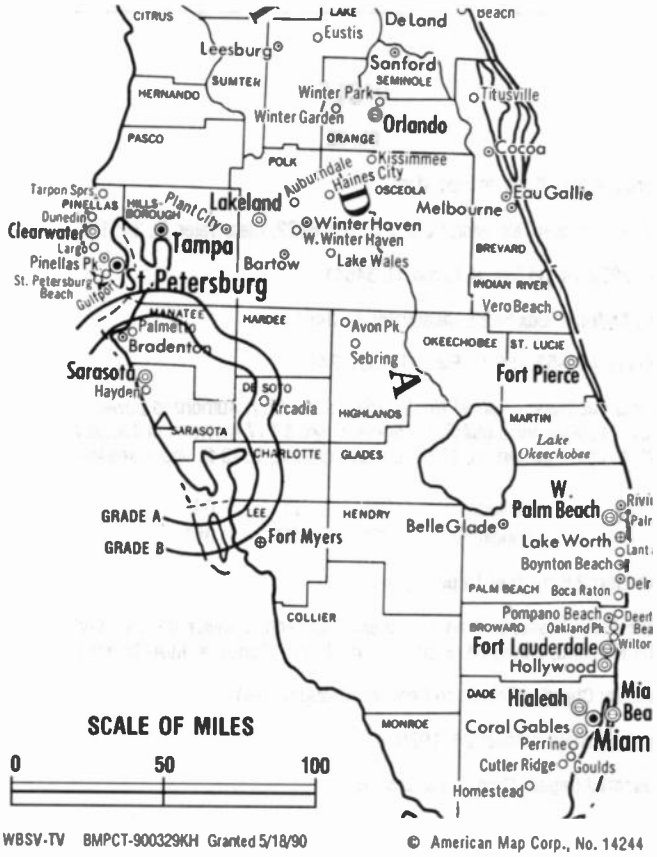

WBSV-TV BMPCT-900329KH Granted 5/18/90

© American Map Corp., No. 14244

City of License: Venice. **ADI:** Tampa-St. Petersburg. **Rank:** 13.

Florida—Clearwater

WCLF

Ch. 22

Network Service: None, independent.

Licensee: Christian Television Corp. Inc., Box 6922, Clearwater, FL 34618.

Studio: 6922 142nd Ave. N, Largo, FL 34641.

Mailing Address: Box 6922, Clearwater, FL 34618.

Telephone: 813-535-5622. Fax: 813-531-2497.

Technical Facilities: Channel No. 22 (518-524 MHz). Authorized power: 5000-kw max. & 1170-kw horizontal visual, 500-kw max. & 117-kw horizontal aural. Antenna: 1429-ft. above av. terrain, 1538-ft. above ground, 1549-ft. above sea level.

Latitude	28°	11'	04"
Longitude	82°	45'	39"

Transmitter: 2.6-mi. N of Tarpon Springs.

Satellite Earth Stations: Transmit/receive Comtech, 5-meter C-band; Vertex, 6.1-meter Ku-band; Winegard, 3-meter C-band; ADU, Echostar, M/A-Com receivers.

Ownership: Christian Television Network (Group Owner).

Began Operation: October 24, 1979.

Represented (legal): Gammon & Grange.

Personnel:
Robert R. D'Andrea, General Manager.
Robert T. Kennedy, Director of Cable Relations/Special Projects.
Cardin A. Hesselton, Sales Manager & Program Director.
Carl Berger, Chief Engineer.
Jack Jarvis, Production Manager.
Neville Chankersingh, Director of Finance.

Highest 30 Sec. Rate: $150.

City of License: Clearwater. **ADI:** Tampa-St. Petersburg. **Rank:** 13.

Total Households: ©MSI Consumer Market Data as of 1/1/91. TV Homes, TV% and Circulation ©1991 Arbitron. County coverage based on Arbitron study.

WCLF BMPCT—790425KG Granted 9/25/79

© American Map Corp., No. 14244

Net Weekly Circulation	State County	Total Households	TV Households	TV Households %
	FLORIDA			
Between 5-24%	Hernando	40,700	40,200	99
	Manatee	84,700	84,000	99
	Pasco	122,800	121,600	99
Station Totals		**248,200**	**245,800**	**99**
Net Weekly Circulation (1991)				**56,300**
Average Daily Circulation (1991)				**17,800**

WFLA-TV

Ch. 8

Network Service: NBC.

Licensee: WFLA, 905 E. Jackson St., Tampa, FL 33602.

Studio: 905 E. Jackson St., Tampa, FL 33602.

Telephone: 813-228-8888. **TWX:** 810-876-0602.

Technical Facilities: Channel No. 8 (180-186 MHz). Authorized power: 316-kw max. visual, 31.6-kw max. aural. Antenna: 1536-ft. above av. terrain, 1545-ft. above ground, 1612-ft. above sea level.

Latitude	27°	50'	32"
Longitude	82°	15'	46"

Transmitter: 15001 Boyette Rd., 5.5-mi. N of Balm.

Multichannel TV Sound: Stereo and separate audio program.

Satellite Earth Stations: Transmit/receive Harris, 6.1-meter Ku-band; Scientific-Atlanta, 7-meter C-banc; Microband, 5-meter C-band; DX Engineering, Harris, M/A-Com, Scientific-Atlanta receivers.

News Service: NBC.

Ownership: Media General Broadcast Group (Group Owner).

Began Operation: February 14, 1955.

Represented (sales): Blair Television.

Represented (legal): Cohn & Marks.

Represented (engineering): David Steel & Associates.

Personnel:
Jim Zimmerman, Vice President & General Manager.
Paul Catoe, Vice President & Station Manager.
Jay Burmer, Local Sales Manager.
Paul Siracuse, National Sales Manager.
Ardell Hill, Director of Engineering.
John Butte, News Director.
Russ Myerson, Director of Programming.
Jan Wade, Promotion Manager.
Joyce Lueders, Business Manager.

Rates: On request.

NETWORK BASE HOURLY RATE: $1650.

City of License: Tampa. **ADI:** Tampa-St. Petersburg. **Rank:** 13.

Total Households: ©MSI Consumer Market Data as of 1/1/91. TV Homes, TV% and Circulation ©1991 Arbitron. County coverage based on Arbitron study.

Net Weekly Circulation	State County	Total Households	TV Households	%
	FLORIDA			
50% & Over	Citrus	42,500	41,800	98
	De Soto	8,500	8,400	99
	Hardee	7,600	7,500	99
	Hernando	40,700	40,200	99
	Highlands	29,700	29,300	99

WFLA-TV BPCT-850426KG Granted 1/15/87 © American Map Corp., No. 14244

Net Weekly Circulation	State County	Total Households	TV Households	%
50% & Over	Hillsborough	338,900	336,200	99
	Manatee	84,700	84,000	99
	Pasco	122,800	121,600	99
	Pinellas	396,200	393,400	99
	Polk	157,100	155,700	99
	Sarasota	123,500	122,500	99
	Sumter	12,300	12,100	98
	FLORIDA			
Between 25-49%	Charlotte	45,800	45,300	99
	FLORIDA			
Between 5-24%	Levy	10,100	9,800	97
Station Totals		1,420,400	1,407,800	99
Net Weekly Circulation (1991)				1,192,000
Average Daily Circulation (1991)				701,200

Your message in this ad space could cost as little as $95, and it will reach the people important to you!
Television & Cable Factbook

Florida—Tampa-St. Petersburg

WFTS

Ch. 28

Network Service: Fox.

Licensee: Tampa Bay Television Inc., Box 30028, Tampa, FL 33630.

Studio: 4501 E. Columbus Dr., Tampa, FL 33605.

Telephone: 813-623-2828. **Fax:** 813-621-3409.

Technical Facilities: Channel No. 28 (554-560 MHz). Authorized power: 2630-kw max. visual, 263-kw max. aural. Antenna: 1546-ft. above av. terrain, 1538-ft. above ground, 1613-ft. above sea level.

Latitude	27°	50'	32"
Longitude	82°	15'	46"

Transmitter: 15001 Boyette Rd., Riverside.

Satellite Earth Stations: Andrew, 7.3-meter Ku & C-band; Scientific-Atlanta, 7-meter C-band; Scientific-Atlanta, 4.5-meter C-band.

News Service: AP.

Ownership: Scripps Howard Broadcasting Co. (Group Owner).

Began Operation: December 14, 1981. Sale to present owner approved by FCC Nov. 14, 1985 (**Television Digest**, Vol. 25:30). Sale to Capital Cities Communications by Ian Wheeler, et al., approved by FCC July 23, 1984 (Vol. 24:17).

Represented (sales): Katz Television.

Represented (legal): Baker & Hostetler.

Represented (engineering): Jules Cohen & Associates, P.C.

Personnel:
Jim Major, Vice President & General Manager.
Larry Jopek, General Sales Manager.
Michael Barich, Local Sales Manager.
Marsha Kidd-Collins, National Sales Manager.
Lee Melvin, Engineering Manager.
Joseph Logsdon, Creative Services & Program Director.
Laura Barton, Promotion Manager.
J. Paul Wilson, Business Manager.
Luis Romero, Production & Operations Manager.
Joyce Cotton, Traffic Manager.
Joy Petit, Community Affairs Manager.

Rates: On request.

City of License: Tampa. **ADI:** Tampa-St. Petersburg. Rank: 13.

Total Households: ©MSI Consumer Market Data as of 1/1/91. TV Homes, TV% and Circulation ©1991 Arbitron. County coverage based on Arbitron study.

Net Weekly Circulation	State County	Total Households	TV Households	%
	FLORIDA			
50% & Over	Hardee	7,600	7,500	99

WFTS BPCT—870209KF Granted 3/31/87

© American Map Corp., No. 14244

Net Weekly Circulation	State County	Total Households	TV Households	%
50% & Over	Hernando	40,700	40,200	99
	Hillsborough	338,900	336,200	99
	Manatee	84,700	84,000	99
	Pasco	122,800	121,600	99
	Polk	157,100	155,700	99
	FLORIDA			
Between 25-49%	Citrus	42,500	41,800	98
	De Soto	8,500	8,400	99
	Pinellas	396,200	393,400	99
	Sarasota	123,500	122,500	99
	FLORIDA			
Between 5-24%	Charlotte	45,800	45,300	99
	Glades	2,900	2,800	96
	Highlands	29,700	29,300	99
	Sumter	12,300	12,100	98
Station Totals		1,413,200	1,400,800	99
Net Weekly Circulation (1991)				706,100
Average Daily Circulation (1991)				277,100

Florida—St. Petersburg-Tampa

WTOG

Ch. 44

Network Service: None, independent.

Licensee: Hubbard Broadcasting Inc., 3415 University Ave., St. Paul, MN 55114.

Studio: 365 105th Terrace NE, St. Petersburg, FL 33716.

Mailing Address: Box 20144, St. Petersburg, FL 33742.

Telephone: 813-576-4444. Fax: 813-577-1806.

Technical Facilities: Channel No. 44 (650-656 MHz). Authorized power: 5000-kw max. visual, 500-kw max. aural. Antenna: 1490-ft. above av. terrain, 1480-ft. above ground, 1555-ft. above sea level.

Latitude	27°	49'	48"
Longitude	82°	15'	59"

Transmitter: 13310 Rhodine Rd., approx. 4-mi. SE of Riverview.

Satellite Earth Stations: Microdyne, 7-meter C-band; Harris, 6.1-meter C-band; Scientific-Atlanta, Harris receivers.

News Services: AP, Conus, WTN.

Ownership: Hubbard Broadcasting Inc. (Group Owner).

Began Operation: November 4, 1968.

Represented (sales): Petry Television Inc.

Represented (legal): Fletcher, Heald & Hildreth.

Represented (engineering): Lohnes & Culver.

Personnel:
Edward Aiken, President & General Manager.
Alan B. Frank, Station & General Sales Manager.
Dorothy K. McKeenan, Local Sales Manager.
Jim Lapiana, National Sales Manager.
Jim LaBranche, News Director.
Robert Affe, Program Director.
Fritz Breland, Promotion Director.
Stewart Wallace, Business Manager.
John Kays, Chief Engineer.

Highest 30 Sec. Rate: $1300.

City of License: St. Petersburg. **ADI:** Tampa-St. Petersburg. **Rank:** 13.

Total Households: ©MSI Consumer Market Data as of 1/1/91. TV Homes, TV% and Circulation ©1991 Arbitron. County coverage based on Arbitron study.

Net Weekly Circulation	State / County	Total Households	TV Households	%
	FLORIDA			
50% & Over	Citrus	42,500	41,800	98
	De Soto	8,500	8,400	99
	Hardee	7,600	7,500	99
	Hillsborough	338,900	336,200	99
	Manatee	84,700	84,000	99
	Pasco	122,800	121,600	99

WTOG BPCT-890504KE Granted 5/31/89 © American Map Corp., No. 14244

Net Weekly Circulation	State / County	Total Households	TV Households	%
50% & Over	Pinellas	396,200	393,400	99
	Polk	157,100	155,700	99
	FLORIDA			
Between 25-49%	Hernando	40,700	40,200	99
	Highlands	29,700	29,300	99
	Marion	79,300	78,000	98
	Sarasota	123,500	122,500	99
	FLORIDA			
Between 5-24%	Charlotte	45,800	45,300	99
	Collier	60,200	59,100	98
	Lake	64,700	64,100	99
	Lee	139,700	138,300	99
	Levy	10,100	9,800	97
	Okeechobee	11,600	11,500	99
	Osceola	39,900	39,400	99
	Sumter	12,300	12,100	98
Station Totals		**1,815,800**	**1,798,200**	**99**
Net Weekly Circulation (1991)				**816,600**
Average Daily Circulation (1991)				**336,300**

Florida—Lakeland

WTMV

Ch. 32

Network Service: None, independent.

Licensee: Public Interest Corp., 7201 E. Hillsborough Ave., Tampa, FL 33610.

Studios: 7201 E. Hillsborough Ave., Tampa, FL 33610; 101 W. Main St., Lakeland, FL 33801.

Mailing Address: Box 32, Tampa, FL 33601-0032.

Telephone: 813-626-3232. **Fax:** 813-622-7732.

Technical Facilities: Channel No. 32 (578-584 MHz). Authorized power: 3039-kw max. visual, 304-kw max. aural. Antenna: 890-ft. above av. terrain, 862-ft. above ground, 1049-ft. above sea level.

Latitude	27°	50'	15"
Longitude	81°	56'	53"

Holds CP for change to 2954-kw max. visual, 1086-ft. above av. terrain, 1062-ft. above ground, 1217-ft. above sea level. BPCT-890222KK.

Transmitter: 0.4-mi. SSW of Pebbledale, FL.

Multichannel TV Sound: Stereo and separate audio program.

Satellite Earth Stations: Scientific-Atlanta, 5-meter C-band; Scientific-Atlanta, 5-meter Ku-band; Scientific-Atlanta, 3-meter C-band.

News Services: AP, CNN Headline News.

Ownership: Public Interest Corp.

Began Operation: April 24, 1986.

Represented (sales): Hugh Wallace Inc.

Represented (engineering): Mullaney Engineering.

Personnel:
Dan L. Johnson, General Manager.
Jo Johnson, Station Manager.
Fred Procise, General Sales Manager.
Chris Wiker, Local Sales Manager, Tampa.
John Norvell, Chief Engineer.
Deborah Brakke, Program Director.
Robert Hughes, Promotion Director.

WTMV BPCT-890222KK Granted 6/20/89 © American Map Corp., No. 14244

Charles Robb, Business Manager.
Mike Pachelli, Operations Manager.

Highest 30 Sec. Rate: $500.

City of License: Lakeland. **ADI:** Tampa-St. Petersburg. **Rank:** 13.

Total Households: ©MSI Consumer Market Data as of 1/1/91. TV Homes, TV% and Circulation ©1991 Arbitron. County coverage based on Arbitron study.

Net Weekly Circulation	State County	Total Households	TV Households	
			Households	%
	FLORIDA			
Between 25-49%	De Soto	8,500	8,400	99
	Polk	157,100	155,700	99
	FLORIDA			
Between 5-24%	Hardee	7,600	7,500	99
	Highlands	29,700	29,300	99
	Hillsborough	338,900	336,200	99
	Pasco	122,800	121,600	99
	Pinellas	396,200	393,400	99
	Sumter	12,300	12,100	98
Station Totals		**1,073,100**	**1,064,200**	**99**
Net Weekly Circulation (1991)				**139,700**
Average Daily Circulation (1991)				**40,600**

We are pleased to announce that on January 1st, our low power signal on Channel 63 signed on, providing coverage of the populous Clearwater-St. Petersburg area, as shown on the map to your right.

Audience measurement figures don't show you audience involvement. Through a constant stream of promotions and giveaways, our viewers are involved. They aren't passive viewers. *They pay attention to what they see and hear!*

Audience measurement figures don't tell you anything about management attitude. TV-32 is one of the nation's few remaining locally owned and operated stations...*tuned to the community...and tuned to the needs of our advertisers.*

Need something special? Out of the ordinary? Talk to us. WTMV is advertiser friendly. *We'll try our hardest to make you an offer you can't refuse.*

Here's how to get in touch with Fred Procise, WTMV General Sales Manager: WTMV
Box 32
Tampa, FL 33601

(813) 626-3232

Florida—St. Petersburg-Tampa

WTSP-TV

Ch. 10

Network Service: ABC.

Licensee: Great American Television & Radio Co. Inc., Box 10000, St. Petersburg, FL 33733.

Studio: 11450 Gandy Blvd., St. Petersburg, FL 33702.

Telephones: 813-557-1010; 813-224-9877.

Technical Facilities: Channel No. 10 (192-198 MHz). Authorized power: 316-kw visual, 31.6-kw aural. Antenna: Circularly polarized, 1500-ft. above av. terrain, 1538-ft. above ground, 1549-ft. above sea level.

Latitude	28°	11'	04"
Longitude	82°	45'	39"

Holds CP for change to 1501-ft. above av. terrain, 1504-ft. above ground, 1512-ft. above sea level. BPCT-901108KF.

Transmitter: 2.6-mi. N of Tarpon Springs.

Satellite Earth Stations: AFC, 5-meter Ku-band; Andrew, 7.3-meter C-band; Harris, 9-meter C-band; Microdyne, 5-meter Ku-band; Avantek, Harris, Microdyne receivers.

SNG Mobile Dish: Dalsat, 3.7-meter Ku-band.

News Services: AP, UPI.

Ownership: Great American Broadcasting Co. (Group Owner).

Began Operation: July 18, 1965 on interim basis; full time ABC, Sept. 1, 1965. Merger of Rahall Communications with Gulf United approved by FCC July 27, 1978 (**Television Digest**, Vol. 17:35). Sale to Taft Television & Radio approved by FCC May 30, 1985 (Vol. 25:5, 20, 22). FCC approved sale to present owners Oct. 2, 1987 (Vol. 27:16, 18, 23, 30, 41).

Represented (sales): Harrington, Righter & Parsons Inc.

Represented (legal): Koteen & Naftalin.

Personnel:
Steve Mauldin, Vice President & General Manager.
Frank Seymour, General Sales Manager.
Frank Ratermann, Local Sales Manager.
Michael Chandler, National Sales Manager.
Jack Winter, Engineering Manager.
Mel Martin, News Director.
Barbara Sobocinski, Program & Promotion Director.
Dan Reynolds, Business Manager.

Rates: On request.

NETWORK BASE HOURLY RATE: $2500.

City of License: St. Petersburg. **ADI:** Tampa-St. Petersburg. **Rank:** 13.

Total Households: ©MSI Consumer Market Data as of 1/1/91. TV Homes, TV% and Circulation ©1991 Arbitron. County coverage based on Arbitron study.

WTSP-TV BPCT-901108KF Granted 1/17/91 © American Map Corp., No. 14244

Net Weekly Circulation	State / County	Total Households	TV Households	%
	FLORIDA			
50% & Over	Citrus	42,500	41,800	98
	Hernando	40,700	40,200	99
	Hillsborough	338,900	336,200	99
	Manatee	84,700	84,000	99
	Pasco	122,800	121,600	99
	Pinellas	396,200	393,400	99
	Polk	157,100	155,700	99
	Sumter	12,300	12,100	98
	FLORIDA			
Between 25-49%	Levy	10,100	9,800	97
	Sarasota	123,500	122,500	99
	FLORIDA			
Between 5-24%	Dixie	3,800	3,700	97
	Hardee	7,600	7,500	99
	Highlands	29,700	29,300	99
Station Totals		**1,369,900**	**1,357,800**	**99**
Net Weekly Circulation (1991)				**1,048,900**
Average Daily Circulation (1991)				**631,600**

WTTA

Ch. 38

Network Service: None, independent.

Grantee: Bay Television Inc., 15001 Boyette Rd., Riverview, FL 33569.

Studio: 15001 Boyette Rd., Riverview, FL 33569.

Telephone: 813-684-3838. **Fax:** 813-654-6972.

Technical Facilities: Channel No. 38 (614-620 MHz). Authorized power: 1397-kw max. visual. Antenna: Circularly polarized, 1436-ft. above av. terrain, 1427-ft. above ground, 1502-ft. above sea level.

Latitude	27°	50'	32"
Longitude	82°	15'	46"

Transmitter: 8.8-mi. N of Balm.

Satellite Earth Station: Comtech, 7.3-meter; Agile Omni receivers.

Ownership: Sinclair Broadcast Group (Group Owner); Robert Simmons.

Began Operation: June 21, 1991.

Represented (legal): Fisher, Wayland, Cooper & Leader.

Represented (engineering): Carl T. Jones Corp.

Personnel:
Tom Watson, General Manager.
Jennifer Isenhower, Program Director.
Jim Lange, Chief Engineer.

Arbitron Data: Not available.

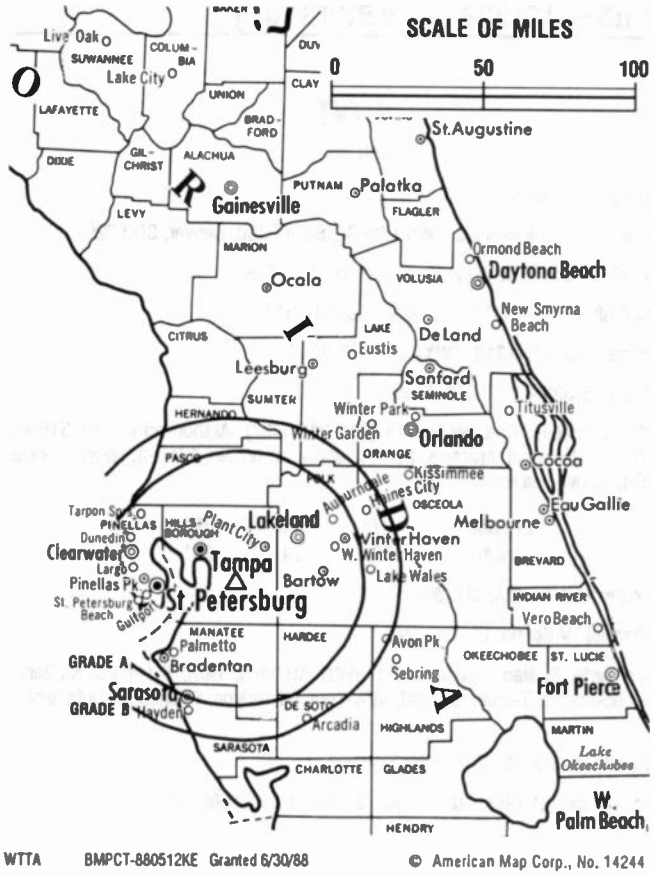

WTTA BMPCT-880512KE Granted 6/30/88 © American Map Corp., No. 14244

City of License: St. Petersburg. **ADI:** Tampa-St. Petersburg. **Rank:** 13.

Florida—Tampa-St. Petersburg

WTVT

Ch. 13

Network Service: CBS.

Licensee: WTVT Holdings Inc., 555 17th St., Suite 3300, Denver, CO 80202.

Studio: 3213 John F. Kennedy Blvd., Tampa, FL 33609.

Mailing Address: Box 31113, Tampa, FL 33631-3113.

Telephone: 813-876-1313. **TWX:** 810-876-0618.

Fax: 813-875-8329; 813-871-3135.

Technical Facilities: Channel No. 13 (210-216 MHz). Authorized power: 316-kw visual, 47.5-kw aural. Antenna: 1416-ft. above av. terrain, 1463-ft. above ground, 1549-ft. above sea level.

Latitude	27°	49'	09"
Longitude	82°	14'	26"

Transmitter: 4.4-mi. NNE of Balm, FL.

Multichannel TV Sound: Stereo only.

Satellite Earth Stations: Andrew, 5.6-meter Ku-band; RCA, 6.1-meter Ku-band; Scientific-Atlanta, 7-meter C-band; M/A-Com, Microdyne, Scientific-Atlanta receivers.

SNG Mobile Dish: Andrew, 3-meter Ku-band.

News Services: AP, CBS, CNN, Conus, Sports News Satellite, UPI.

Ownership: WTVT Holdings Inc.

Began Operation: April 1, 1955. Sale to Gaylord Bcstg. by ex-Gov. Doyle E. Carlton and W. Walter Tison interests approved by FCC July 18, 1956 (**Television Digest**, Vol. 12:26, 29). Sale to present owners by Gaylord Bcstg. Co. approved by FCC April 23, 1987 (Vol. 27:11, 29).

Represented (sales): TeleRep Inc.

Represented (legal): Pepper & Corazzini.

Represented (engineering): A. D. Ring & Associates, P.C.

Personnel:
Clarence McKee, Chairman & Chief Executive Officer.
C. David Whitaker, President & Chief Operating Officer.
Terry Cooper, Vice President, Controller.
Bob Franklin, Vice President, News & Operations.
Mark Higgins, General Sales Manager.
Bob Linger, National Sales Manager.
J. Lowell Otto, Chief Engineer.
Artie Schiff, Director of Creative Services.
Candace Geiger, Business Development Manager.
Bob Manown, Regional Account Manager.
Liz Brunner, Director of Community Relations.
Mark Demopoulos, Research Director.

Highest 30 Sec. Rate: $6000.

NETWORK BASE HOURLY RATE: $2175.

City of License: Tampa. **ADI:** Tampa-St. Petersburg. **Rank:** 13.

Total Households: ©MSI Consumer Market Data as of 1/1/91. TV Homes, TV% and Circulation ©1991 Arbitron. County coverage based on Arbitron study.

WTVT BMPCT-6216 Granted 5/9/66

© American Map Corp., 14244

Net Weekly Circulation	State County	Total Households	TV Households	TV Households %
	FLORIDA			
50% & Over	Citrus	42,500	41,800	98
	De Soto	8,500	8,400	99
	Hardee	7,600	7,500	99
	Hernando	40,700	40,200	99
	Highlands	29,700	29,300	99
	Hillsborough	338,900	336,200	99
	Manatee	84,700	84,000	99
	Pasco	122,800	121,600	99
	Pinellas	396,200	393,400	99
	Polk	157,100	155,700	99
	Sarasota	123,500	122,500	99
	FLORIDA			
Between 25-49%	Sumter	12,300	12,100	98
	FLORIDA			
Between 5-24%	Charlotte	45,800	45,300	99
	Levy	10,100	9,800	97
	Marion	79,300	78,000	98
Station Totals		**1,499,700**	**1,485,800**	**99**
Net Weekly Circulation (1991)				**1,167,300**
Average Daily Circulation (1991)				**682,200**

Florida—West Palm Beach

WFLX

Ch. 29

Network Service: Fox.

Licensee: Malrite Communications Group Inc., 1200 Statler Office Tower, Cleveland, OH 44115.

Studio: 4119 W. Blue Heron Blvd., West Palm Beach, FL 33404.

Telephone: 407-845-2929. **Fax:** 407-863-1238.

Technical Facilities: Channel No. 29 (560-566 MHz). Authorized power: 5000-kw max. & 1350-kw horizontal visual, 500-kw max. & 270-kw horizontal aural. Antenna: 1500-ft. above av. terrain, 1533-ft. above ground, 1549-ft. above sea level.

Latitude	26°	34'	37"
Longitude	80°	14'	32"

Transmitter: 2.3-mi. W of Hwy. 441 & 0.7-mi. S of Lantana Rd., near Green Acres City.

Multichannel TV Sound: Stereo only.

Satellite Earth Stations: Scientific-Atlanta, 7-meter; Scientific-Atlanta, 4-meter Ku-band; M/A-Com, Scientific-Atlanta receivers.

Ownership: Malrite Communications Group Inc. (Group Owner).

Began Operation: October 1, 1982.

Represented (sales): Petry Television Inc.

Represented (legal): Kaye, Scholer, Fierman, Hays & Handler.

Represented (engineering): Ralph Evans Associates.

Personnel:
Murray J. Green, Vice President & General Manager.
Steve Daniloff, General Sales Manager.
Deborah Cuffaro, Local Sales Manager.
David D'Eugenio, National Sales Manager.
Angelo (Butch) Figurella, Chief Engineer.
Bob Ramsey, News & Program Director.
Tami Whitacre, Promotion Director.
Jacqui DePompe, Business Manager.
Lois Kwasman, Marketing Director.

Rates: On request.

City of License: West Palm Beach. **ADI:** West Palm Beach-Fort Pierce-Vero Beach. **Rank:** 46.

Total Households: ©MSI Consumer Market Data as of 1/1/91. TV Homes, TV% and Circulation ©1991 Arbitron. County coverage based on Arbitron study.

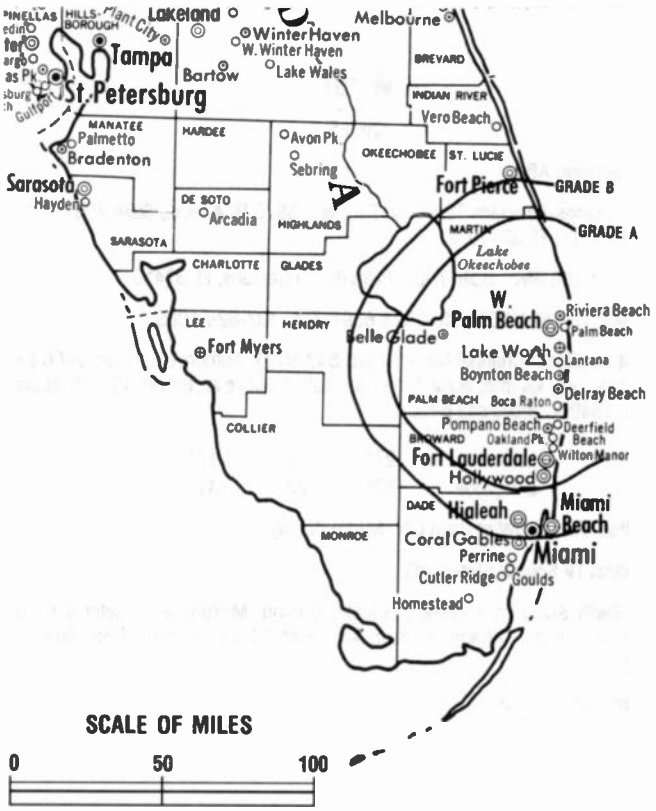

WFLX BPCT-840621KF Granted 7/31/84 © American Map Corp., No. 14244

Net Weekly Circulation	State County	Total Households	TV Households Households	TV Households %
	FLORIDA			
50% & Over	Indian River	38,500	38,000	99
	Martin	42,000	41,600	99
	Okeechobee	11,600	11,500	99
	Palm Beach No	246,800	244,400	99
	St Lucie	57,300	56,600	99
	FLORIDA			
Between 25-49%	Broward	548,500	545,800	99
	Glades	2,900	2,800	96
	Hendry	8,900	8,700	98
	Palm Beach So	133,200	131,800	99
	FLORIDA			
Between 5-24%	Dade	731,600	726,300	99
	Highlands	29,700	29,300	99
Station Totals		**1,851,000**	**1,836,800**	**99**
Net Weekly Circulation (1991)				**529,800**
Average Daily Circulation (1991)				**199,300**

Florida—Tequesta-West Palm Beach

WPBF

Ch. 25

Network Service: ABC.

Licensee: Phipps-Potamkin Television Partners, 3970 RCA Blvd., Suite 7007, Palm Beach Gardens, FL 33410.

Studio: 3970 RCA Blvd., Suite 7007, Palm Beach Gardens, FL 33410.

Telephones: 407-694-2525; 407-624-6397. **Fax:** 407-624-1089.

Technical Facilities: Channel No. 25 (536-542 MHz). Authorized power: 5000-kw max. visual, 500-kw max. aural. Antenna: 1486-ft. above av. terrain, 1520-ft. above ground, 1549-ft. above sea level.

Latitude	27°	07'	17"
Longitude	80°	23'	41"

Transmitter: 7.3-mi. SW of Palm City, Martin County.

Multichannel TV Sound: Stereo only.

Satellite Earth Stations: Andrew, 7.3-meter C-band; Microdyne, 7-meter C-band; Microdyne, 5-meter C-band; Andrew, 4.5-meter C-band; Avantek, Microdyne receivers.

News Services: AP, ABC.

Ownership: Phipps-Potamkin Television Partners.

Began Operation: January 1, 1989.

Represented (sales): TeleRep Inc.

Represented (legal): Leibowitz & Spencer.

Represented (engineering): du Treil, Lundin & Rackley.

Personnel:
Robert Ware, General Manager.
Rob Young, General Sales Manager.
Carol Wright, Local Sales Manager.
Tom Foos, Program Director.
Lee Polowczuk, News Director.
Terry Murphy, Promotion Director.
Jimmy Gamble, Chief Engineer.
Paul Reece, Business Manager.

Highest 30 Sec. Rate: $2000.

City of License: Tequesta. **ADI:** West Palm Beach-Fort Pierce-Vero Beach. **Rank:** 46.

Total Households: ©MSI Consumer Market Data as of 1/1/91. TV Homes, TV% and Circulation ©1991 Arbitron. County coverage based on Arbitron study.

WPBF BMPCT-880822KE Granted 10/13/88 © American Map Corp., No. 14244

Net Weekly Circulation	State County	Total Households	TV Households Households	TV Households %
	FLORIDA			
50% & Over	Indian River	38,500	38,000	99
	Martin	42,000	41,600	99
	Okeechobee	11,600	11,500	99
	Palm Beach No	246,800	244,400	99
	St Lucie	57,300	56,600	99
	FLORIDA			
Between 25-49%	Glades	2,900	2,800	96
	Hendry	8,900	8,700	98
	Palm Beach So	133,200	131,800	99
Station Totals		**541,200**	**535,400**	**99**
Net Weekly Circulation (1991)				**352,400**
Average Daily Circulation (1991)				**173,200**

Florida—West Palm Beach

WPEC

Ch. 12

Network Service: CBS.

Licensee: Photo Electronics Corp., Box 24612, West Palm Beach, FL 33416-4612.

Studio: 1100 Fairfield Dr., West Palm Beach, FL 33407.

Mailing Address: Box 24612, West Palm Beach, FL 33416-4612.

Telephone: 305-844-1212. **Fax:** 407-881-0741.

Technical Facilities: Channel No. 12 (204-210 MHz). Authorized power: 316-kw visual, 56.2-kw aural. Antenna: 980-ft. above av. terrain, 1027-ft. above ground, 1049-ft. above sea level.

Latitude	26°	35'	17"
Longitude	80°	12'	28"

Transmitter: Intersection of U.S. Hwy. 441 & State Rd. 812.

Multichannel TV Sound: Stereo only.

Satellite Earth Stations: Andrew, 4.7-meter C-band; Andrew, 4.5-meter C-band; Scientific-Atlanta, 7-meter Ku-band; Scientific-Atlanta, 4.5-meter C-band; Avantek, Microdyne, Scientific-Atlanta receivers.

SNG Mobile Dish: Andrew, 2.4-meter Ku-band.

News Services: AP, CBS, Conus..

Ownership: Photo Electronics Corp.

Began Operation: January 1, 1955. Sale to present owners by Royal American Industries Inc. approved by FCC Oct. 26, 1973. Sale to Royal American (66.33% owned by Bankers Life & Casualty Co.) by Rand Bcstg. & Bertram Lebhar approved in 1964 (**Television Digest**, Vol. 4:9). Previous sale to Rand Broadcasting & Lebhar by RKO Teleradio Pictures Inc. approved May 16, 1957 (Vol. 13:12, 20). RKO purchase from J. Robert Meachem interests was approved July 27, 1955 (Vol. 11:27, 31).

Represented (sales): Katz Television.

Represented (legal): Cohn & Marks.

Represented (engineering): Jules Cohen & Associates, P.C.

Personnel:
William B. Peterson, President & General Manager.
Douglas Wollmueller, Vice President & General Sales Manager.
Donn R. Colee Jr., Station Manager.
John Gee, Local Sales Manager.
John Heisiman, National Sales Manager.
George Danner, Chief Engineer.
John Emmert, News Director.
Cindy Sheldon, Business Manager.
Tom Samad, Production & Special Projects Manager.

Rates: On request.

NETWORK BASE HOURLY RATE: $1350.

City of License: West Palm Beach. **ADI:** West Palm Beach-Fort Pierce-Vero Beach. **Rank:** 46.

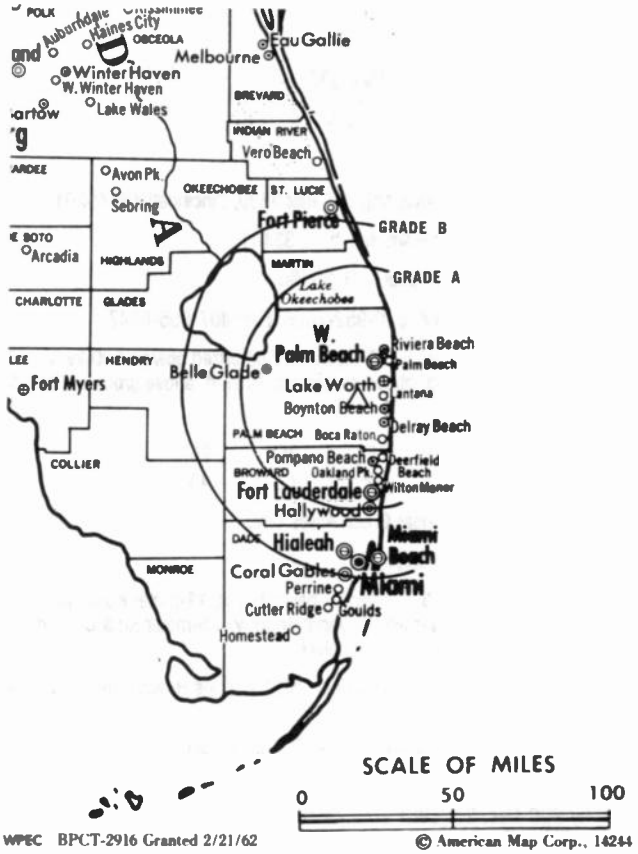

WPEC BPCT-2916 Granted 2/21/62

© American Map Corp., 14244

Total Households: ©MSI Consumer Market Data as of 1/1/91. TV Homes, TV% and Circulation ©1991 Arbitron. County coverage based on Arbitron study.

Net Weekly Circulation	State County	Total Households	TV Households	TV Households %
	FLORIDA			
50% & Over	Indian River	38,500	38,000	99
	Martin	42,000	41,600	99
	Okeechobee	11,600	11,500	99
	Palm Beach No	246,800	244,400	99
	Palm Beach So	133,200	131,800	99
	St Lucie	57,300	56,600	99
	FLORIDA			
Between 25-49%	Broward	548,500	545,800	99
	Glades	2,900	2,800	96
	FLORIDA			
Between 5-24%	Hendry	8,900	8,700	98
Station Totals		1,089,700	1,081,200	99
Net Weekly Circulation (1991)				634,400
Average Daily Circulation (1991)				317,800

Florida—West Palm Beach

WPTV

Ch. 5

Network Service: NBC.

Licensee: Scripps Howard Broadcasting Co., Box 5830, Cincinnati, OH 45201.

Studio: 622 N. Flagler Dr., West Palm Beach, FL 33401.

Mailing Address: Box 510, Palm Beach, FL 33480.

Telephone: 407-655-5455. **TWX:** 510-952-7606. **Fax:** 407-655-8947.

Technical Facilities: Channel No. 5 (76-82 MHz). Authorized power: 100-kw visual, 20-kw aural. Antenna: 1031-ft. above av. terrain, 1031-ft. above ground, 1049-ft. above sea level.

Latitude	26°	35'	20"
Longitude	80°	12'	43"

Transmitter: 6075 State Rd. 7, near Green Acres City.

Multichannel TV Sound: Stereo only.

Satellite Earth Stations: Harris, 3.5-meter Ku-band; Harris, 11-meter Ku-band; Hero, 6-meter C-band; Microdyne, 7-meter C-band; Andrew, 4.5-meter Ku & C-band; DX Engineering, Harris, Microdyne, Sony receivers.

News Services: AP, CNN, Group W Newsfeed, NBC, Scripps Howard News Service, Sports News Satellite.

Ownership: Scripps Howard Broadcasting Co. (Group Owner).

Began Operation: August 22, 1954. Sale to present owner by John H. Phipps approved by FCC Dec. 27, 1961 (**Television Digest**, Vol. 17:37, 1:14). Sale as WJNO-TV to Phipps by George H. Buck-Theodore Granik interests approved Oct. 3, 1956 (Vol. 12:37, 40).

Represented (sales): Blair Television.

Represented (legal): Baker & Hostetler.

Personnel:
William J. Brooks, Vice President & General Manager.
Charles W. Hansen III, General Sales Manager.
Bonnie D. Goldstein, Local Sales Manager.
Donna M. Lane, National Sales Manager.
Edward J. Roos, Engineering Manager.
Frank P. Verdel, News Director.
Bernadette R. O'Grady, Program Director.
Wayne R. Cunningham, Promotion Director.
Claudia M. Samoya, Business Manager.

Highest 30 Sec. Rate: $4500.

City of License: West Palm Beach. **ADI:** West Palm Beach-Fort Pierce-Vero Beach. **Rank:** 46.

Total Households: ©MSI Consumer Market Data as of 1/1/91. TV Homes, TV% and Circulation ©1991 Arbitron. County coverage based on Arbitron study.

WPTV BMPCT—1862 Granted 3/15/54

© American Map Corp., No. 14244

Net Weekly Circulation	State County	Total Households	TV Households Households	TV Households %
	FLORIDA			
50% & Over	Indian River	38,500	38,000	99
	Martin	42,000	41,600	99
	Okeechobee	11,600	11,500	99
	Palm Beach No	246,800	244,400	99
	Palm Beach So	133,200	131,800	99
	St Lucie	57,300	56,600	99
	FLORIDA			
Between 25-49%	Broward	548,500	545,800	99
	Glades	2,900	2,800	96
	Hendry	8,900	8,700	98
	FLORIDA			
Between 5-24%	Osceola	39,900	39,400	99
Station Totals		1,129,600	1,120,600	99
Net Weekly Circulation (1991)				655,500
Average Daily Circulation (1991)				366,300

Florida— Fort Pierce-Stuart-Vero Beach-Palm Beach

WTVX

Ch. 34

Network Service: None, independent.

Licensee: Krypton Bcstg. of Fort Pierce Inc., 3601 N. 25th St., Fort Pierce, FL 34946.

Studios: 3601 N. 25th St., Fort Pierce, FL 34946; 2000 Palm Beach Lakes Blvd., West Palm Beach, FL 33404.

Telephones: 407-464-3434; 407-686-3434. **Fax:** 407-464-0967.

Technical Facilities: Channel No. 34 (590-596 MHz). Authorized power: 5000-kw max. & 3981-kw horizontal visual, 446.68-kw aural. Antenna: 1492-ft. above av. terrain, 1520-ft. above ground, 1549-ft. above sea level.

Latitude	27°	07'	19.50"
Longitude	80°	23'	20.50"

Transmitter: 7.3-mi. SW of Palm City, FL.

Satellite Earth Stations: Scientific-Atlanta, 7-meter; Scientific-Atlanta, 4.6-meter; Scientific-Atlanta receivers.

Ownership: Krypton Broadcasting Corp. (Group Owner).

Began Operation: April 5, 1966. Sale to WTVW Inc. by Ruhl W. Koblegard, et al., approved by FCC Jan. 15, 1979. Sale to present owner approved Jan. 31, 1991.

Represented (sales): Seltel Inc.

Represented (legal): Hogan & Hartson.

Personnel:
Daniel S. Dayton, General Manager.
Robert Curtiss, Local Sales Manager.
Frederick Palmton, National Sales Manager.
Barbara Smith, Programming Director.
Milton Patrick, Chief Engineer.
Lorris Woodhull, Business Manager.

Highest 30 Sec. Rate: $350.

City of License: Fort Pierce. **ADI:** West Palm Beach-Fort Pierce-Vero Beach. **Rank:** 46.

Total Households: ©MSI Consumer Market Data as of 1/1/91. TV Homes, TV% and Circulation ©1991 Arbitron. County coverage based on Arbitron study.

Net Weekly Circulation	State County	Total Households	TV Households Households	TV Households %
	FLORIDA			
50% & Over	Indian River	38,500	38,000	99

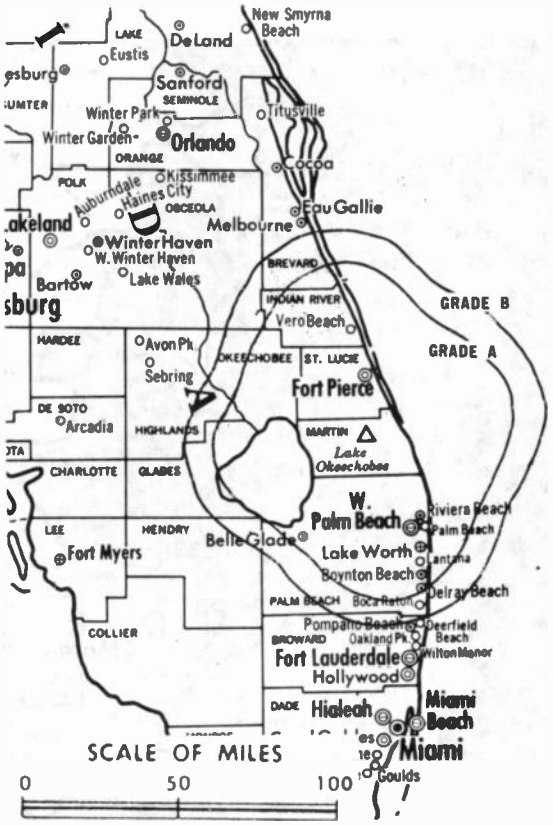

WTVX BPCT-5175 Granted 5/30/79 © American Map Corp., 14244

Net Weekly Circulation	State County	Total Households	TV Households Households	TV Households %
50% & Over	Okeechobee	11,600	11,500	99
	St Lucie	57,300	56,600	99
	FLORIDA			
Between 25-49%	Glades	2,900	2,800	96
	Martin	42,000	41,600	99
	Palm Beach No	246,800	244,400	99
	Palm Beach So	133,200	131,800	99
	FLORIDA			
Between 5-24%	Hendry	8,900	8,700	98
Station Totals		**541,200**	**535,400**	**99**
Net Weekly Circulation (1991)				**228,600**
Average Daily Circulation (1991)				**79,000**

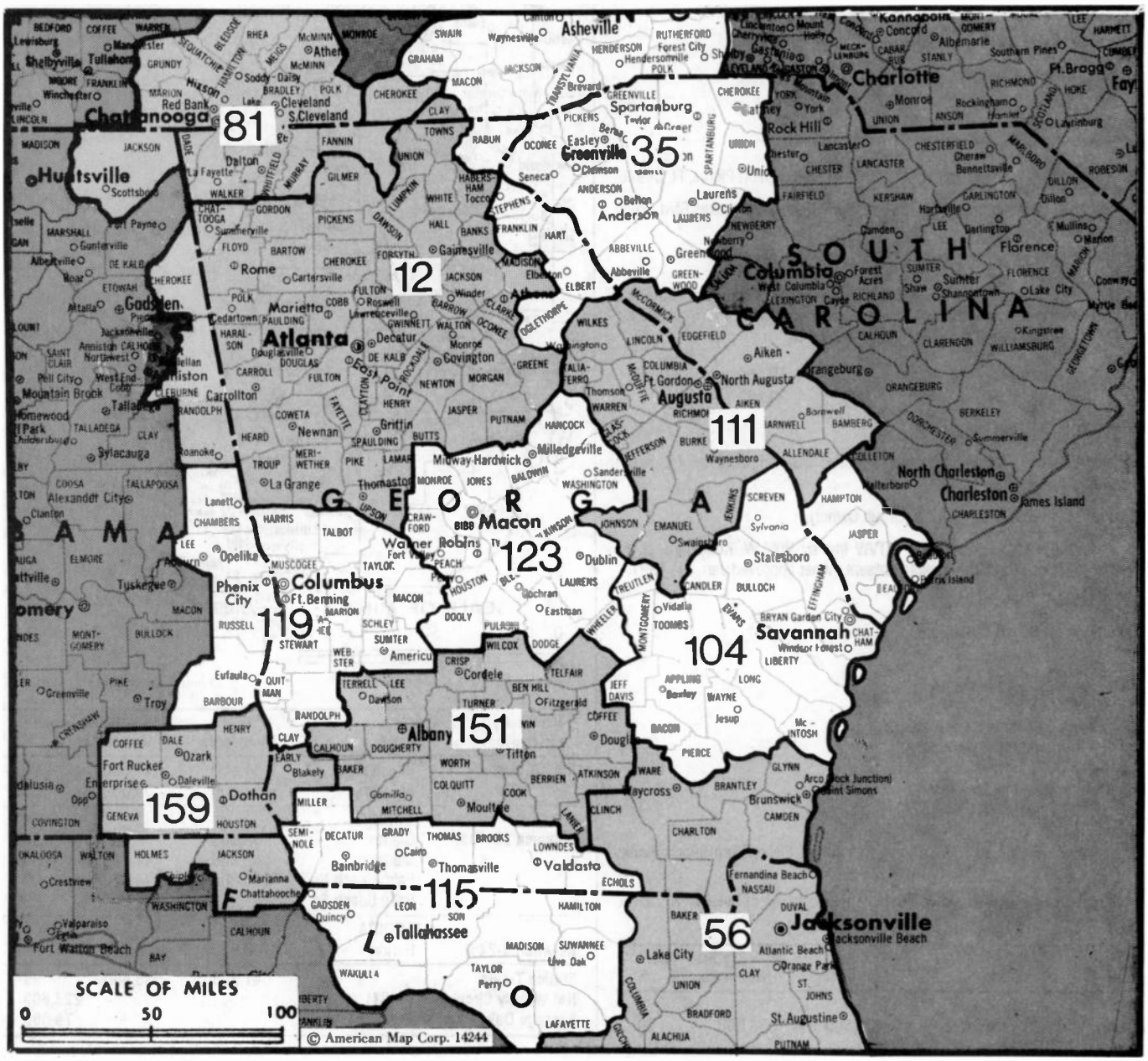

Market	Arbitron AOI TV Households	Rank	Market Area Commercial TV Stations
Atlanta, GA	1,421,300	12	WAGA-TV (5), WATL (36), WGNX (46), WHSG (63), WNGM-TV (34), WSB-TV (2), WTBS (17), WTLK-TV (14), WVEU (69), WXIA-TV (11)
Greenville-Spartanburg, SC-Asheville, NC	650,900	35	WAXA (40), WGGS-TV (16), WHNS (21), WLOS (13), WNEG-TV (32), WSPA-TV (7), WYFF-TV (4)
Jacksonville, FL	474,300	55	WAWS-TV (30), WBSG-TV (21), WJKS (17), WJXT (4), WNFT (47), WTLV (12)
Chattanooga, TN	310,800	81	WDEF-TV (12), WDSI-TV (61), WFLI-TV (53), WRCB-TV (3), WTVC (9)
Savannah, GA	232,200	104	WJCL (22), WSAV-TV (3), WTGS (28), WTOC-TV (11)
Augusta, GA	211,100	111	WAGT (26), WFXG (54), WJBF (6), WRDW-TV (12)
Tallahassee, FL-Thomasville, GA	194,800	115	WCTV (6), WTLH (49), WTWC (40), WTXL-TV (27), WVGA (44)
Columbus, GA	186,200	119	WLTZ (38), WRBL (3), WSWS (66), WTVM (9), WXTX (54)
Macon, GA	176,100	123	WGNM (64), WGXA (24), WMAZ-TV (13), WMGT (41)
Albany, GA	138,000	151	WALB-TV (10), WFXL (31), WSST-TV (55)
Dothan, AL	105,500	159	WDAU (34), WDHN (18), WTVY (4)

State Cross Reference List

Communities that receive programs of stations that are located elsewhere.

WSST-TV, Albany	See Cordele, GA
WNGM-TV, Atlanta	See Athens, GA
WAWA-TV, Atlanta	See Rome, GA
WSWS, Columbus	See Opelika-Auburn, AL
WTGS, Savannah	See Hardeeville, SC
WCTV, Thomasville	See Tallahassee, FL

Georgia Station Totals as of October 1, 1991

	VHF	UHF	TOTAL
Commercial Television Stations	11	21	32
Educational Television Stations	3	7	10
	14	28	42

Georgia—Albany

WALB-TV

Ch. 10

Network Service: NBC.

Licensee: WALB-TV Inc., Box 3130, Albany, GA 31708-7601.

Studio: 1709 Stuart Ave., Albany, GA 31707-7601.

Telephone: 912-883-0154. **TWX:** 810-781-5104. **Fax:** 912-436-3134.

Technical Facilities: Channel No. 10 (192-198 MHz). Authorized power: 316-kw visual, 43.6-kw aural. Antenna: 964-ft. above av. terrain, 1000-ft. above ground, 1362-ft. above sea level.

Latitude	31°	19'	52.00"
Longitude	83°	51'	43.59"

Transmitter: 2.5-mi. E of Doerun.

Satellite Earth Stations: Harris, 8-meter Ku-band; Satcom Technologies, 7-meter C-band; Satcom Technologies, 5-meter Ku-band; Harris, 4.7-meter Ku-band; Harris, Microwave Assoc. receivers.

SNG Mobile Dish: Gray/Harris, 3-meter Ku-band.

News Service: AP.

Ownership: Gray Communications Systems Inc. (Group Owner).

Began Operation: April 7, 1954.

Represented (sales): Katz Television.

Represented (legal): Sidley & Austin.

Represented (engineering): Smith & Postenko.

Personnel:
Phillip R. Greene, Vice President & General Manager.
R. Douglas Oliver, Vice President, Sales/Programming.
Troy Puckett Jr., Local Sales Manager.
William N. Williams, Chief Engineer.
Matthew Baynard, Production Director.
Susan Sely, Traffic Manager.

Highest 30 Sec. Rate: $950.

NETWORK BASE HOURLY RATE: $1478.

City of License: Albany. **ADI:** Albany, GA. **Rank:** 151.

Total Households: ©MSI Consumer Market Data as of 1/1/91. TV Homes, TV% and Circulation ©1991 Arbitron. County coverage based on Arbitron study.

Net Weekly Circulation	State County	Total Households	TV Households	%
	FLORIDA			
50% & Over	Hamilton	3,200	3,100	97
	Madison	5,400	5,300	98
	GEORGIA			
	Atkinson	2,000	1,900	95
	Baker	1,200	1,200	100
	Ben Hill	6,800	6,700	99
	Berrien	5,400	5,300	98
	Brooks	5,300	5,200	98
	Calhoun	1,500	1,500	100
	Clinch	2,300	2,300	100
	Coffee	10,900	10,700	98
	Colquitt	13,700	13,500	99
	Cook	5,200	5,100	98
	Crisp	7,200	7,100	99
	Decatur	9,400	9,300	99
	Dooly	3,700	3,600	97
	Dougherty	35,300	34,900	99
	Early	4,600	4,500	98
	Echols	800	800	100
	Grady	7,800	7,700	99
	Irwin	3,300	3,200	97
	Lanier	2,000	2,000	100
	Lee	5,600	5,500	98
	Lowndes	26,900	26,500	99
	Macon	5,100	5,000	98

WALB-TV BPCT—2497 Granted 12/17/58 © American Map Corp., No. 14244

Net Weekly Circulation	State County	Total Households	TV Households	%
50% & Over	Miller	2,700	2,600	96
	Mitchell	7,000	6,900	99
	Randolph	3,300	3,200	97
	Sumter	10,400	10,200	98
	Telfair	4,000	3,900	98
	Terrell	4,100	4,000	98
	Thomas	13,700	13,500	99
	Tift	12,500	12,300	98
	Turner	3,200	3,100	97
	Ware	13,400	13,200	99
	Wilcox	2,600	2,600	100
	Worth	6,700	6,600	98
	GEORGIA			
Between 25-49%	Bacon	3,600	3,500	97
	Dodge	6,100	6,000	98
	Jeff Davis	4,600	4,500	98
	Seminole	3,300	3,200	97
	Webster	800	800	100
	FLORIDA			
Between 5-24%	Gadsden	15,300	15,000	98
	Jefferson	4,200	4,100	98
	Leon	74,300	73,400	99
	Suwannee	10,100	9,900	98
	Taylor	7,100	7,000	99
	GEORGIA			
	Appling	5,800	5,700	98
	Brantley	4,100	4,000	98
	Clay	1,300	1,300	100
	Pierce	4,800	4,700	98
	Pulaski	3,100	3,000	97
	Schley	1,100	1,100	100
	Stewart	1,900	1,800	95
Station Totals		**409,700**	**403,000**	**98**
Net Weekly Circulation (1991)				**243,600**
Average Daily Circulation (1991)				**151,500**

Georgia—Albany

WFXL

Ch. 31

Network Service: Fox.

Licensee: NewSouth Bcstg. Inc., Box 4050, Albany, GA 31708.

Studio: 1211 N. Slappey Blvd., Albany, GA 31708.

Telephone: 912-435-3100. **Fax:** 912-435-0485.

Technical Facilities: Channel No. 31 (572-578 MHz). Authorized power: 1580-kw max. & 1200-kw horizontal visual, 240-kw aural. Antenna: 990-ft. above av. terrain, 1000-ft. above ground, 1362-ft. above sea level.

Latitude	31°	19'	52"
Longitude	83°	51'	43"

Transmitter: N of Rte. 270, 2.5-mi. E of Doerun.

Satellite Earth Stations: Microdyne, 7-meter; Vertex, 4.5-meter; RCA, 4.5-meter Ku-band; Hercules, 4-meter C-band; M/A-Com, Uniden receivers.

News Services: AP, Fox News.

Ownership: NewSouth Bcstg. Inc.

Began Operation: February 14, 1982. Sale by Gordon Communications Co. to Michael H. Male, et al., approved by FCC Oct. 7, 1987. Transfer of control to T. S. Brumlik approved June 20, 1988.

Represented (sales): Seltel Inc.

Represented (legal): Nixon, Hargrave, Devans & Doyle.

Represented (engineering): Arthur K. Peters Consulting Engineers.

Personnel:
Manny Cantu, Vice President & General Manager.
Carol Ayres, General Sales Manager.
Hugh Alligood, Chief Engineer.
Dawn Hobby, News Director.
Bettina Smith, Program Director.
Jaxon Riley, Promotion Director.
Susan Hutchinson, Business Manager.

Highest 30 Sec. Rate: $500.

City of License: Albany. **ADI:** Albany, GA. **Rank:** 151.

Total Households: ©MSI Consumer Market Data as of 1/1/91. TV Homes, TV% and Circulation ©1991 Arbitron. County coverage based on Arbitron study.

Net Weekly Circulation	State County	Total Households	TV Households	%
	GEORGIA			
50% & Over	Baker	1,200	1,200	100
	Berrien	5,400	5,300	98
	Calhoun	1,500	1,500	100
	Colquitt	13,700	13,500	99
	Cook	5,200	5,100	98
	Dougherty	35,300	34,900	99
	Irwin	3,300	3,200	97
	Lee	5,600	5,500	98
	Mitchell	7,000	6,900	99
	Terrell	4,100	4,000	98
	Tift	12,500	12,300	98
	Turner	3,200	3,100	97
	Worth	6,700	6,600	98
	GEORGIA			
Between 25-49%	Ben Hill	6,800	6,700	99
	Brooks	5,300	5,200	98
	Clinch	2,300	2,300	100
	Coffee	10,900	10,700	98

WFXL BMPCT-800207KH Granted 1/8/81

© American Map Corp., No. 14244

Net Weekly Circulation	State County	Total Households	TV Households	%
Between 25-49%	Crisp	7,200	7,100	99
	Early	4,600	4,500	98
	Lanier	2,000	2,000	100
	Lowndes	26,900	26,500	99
	Macon	5,100	5,000	98
	Miller	2,700	2,600	96
	Randolph	3,300	3,200	97
	Sumter	10,400	10,200	98
	Thomas	13,700	13,500	99
	Wilcox	2,600	2,600	100
	FLORIDA			
Between 5-24%	Hamilton	3,200	3,100	97
	Madison	5,400	5,300	98
	GEORGIA			
	Atkinson	2,000	1,900	95
	Bleckley	3,800	3,700	97
	Decatur	9,400	9,300	99
	Dodge	6,100	6,000	98
	Dooly	3,700	3,600	97
	Echols	800	800	100
	Grady	7,800	7,700	99
	Houston	33,200	32,900	99
	Pulaski	3,100	3,000	97
	Schley	1,100	1,100	100
	Seminole	3,300	3,200	97
	Stewart	1,900	1,800	95
	Telfair	4,000	3,900	98
	Webster	800	800	100
Station Totals		**298,100**	**293,300**	**98**
Net Weekly Circulation (1991)				**109,800**
Average Daily Circulation (1991)				**47,200**

WNGM-TV

Ch. 34

Network Service: None, independent.

Licensee: NGM Television Partners Ltd., Box 7818, Athens, GA 30604.

Studio: 185 Ben Burton Circle, Bogart, GA 30622.

Telephone: 404-633-4314.

Technical Facilities: Channel No. 34 (590-596 MHz). Authorized power: 1258-kw max. visual. Antenna: 1352-ft. above av. terrain, 1207-ft. above ground, 2188-ft. above sea level.

Latitude	34°	12'	27"
Longitude	83°	37'	48"

Transmitter: 4-mi. NE of Pendergrass on N side of GA 82 Spur, Jackson County.

Multichannel TV Sound: Stereo only.

Satellite Earth Stations: Pinzone, 5-meter C-band; Pinzone, 3-meter Ku-band.

Ownership: NGM Television Partners Ltd.

Began Operation: April 18, 1989.

Represented (legal): McFadden, Evans & Sill.

Represented (engineering): Lawrence Behr Associates Inc.

Personnel:
E. Lanier Finch, General Manager.
Kyle Caldwell, Local Sales Manager.
James Wood, Chief Engineer.
Gary Glenn, News Director.
Lara Waters, Program Director.
Sandra Wadsworth, Business Manager.

Highest 30 Sec. Rate: $125.

City of License: Athens, GA. **ADI:** Atlanta. **Rank:** 12.

Total Households: ©MSI Consumer Market Data as of 1/1/91. TV Homes, TV% and Circulation ©1991 Arbitron. County coverage based on Arbitron study.

Net Weekly Circulation	State County	Total Households	TV Households	TV Households %
	GEORGIA			
Between 25-49%	Jasper	3,300	3,200	97
	GEORGIA			
Between 5-24%	Banks	4,000	3,900	97

Net Weekly Circulation	State County	Total Households	TV Households	TV Households %
Between 5-24%	Barrow	10,300	10,200	99
	Franklin	6,500	6,400	98
	Habersham	10,300	10,200	99
	Hall	34,800	34,500	99
	Hart	7,200	7,100	99
	Madison	7,800	7,700	99
	Oglethorpe	3,800	3,700	97
	White	4,900	4,800	98
Station Totals		**92,900**	**91,700**	**99**
Net Weekly Circulation (1991)				**11,000**
Average Daily Circulation (1991)				**2,200**

WAGA-TV

Ch. 5

Network Service: CBS.

Licensee: Gillett Communications of Atlanta Inc., Box 4207, Atlanta, GA 30302.

Studio: 1551 Briarcliff Rd. NE, Atlanta, GA 30306.

Telephone: 404-875-5555. **TWX:** 810-751-8265. **Fax:** 404-898-0277.

Technical Facilities: Channel No. 5 (76-82 MHz). Authorized power: 100-kw visual, 10-kw aural. Antenna: 1070-ft. above av. terrain, 1100-ft. above ground, 2049-ft. above sea level.

Latitude	33°	47'	49"
Longitude	84°	20'	00"

Transmitter: 1551 Briarcliff Rd.

Multichannel TV Sound: Stereo and separate audio program.

Satellite Earth Stations: Satcom Technologies, 7.5-meter C-band; Scientific-Atlanta, 5.5-meter Ku-band; Scientific-Atlanta, 5-meter C-band; Scientific-Atlanta receivers.

News Services: AP, CBS, Group W Newsfeed, UPI.

Ownership: SCI Television Inc. (Group Owner).

Began Operation: March 8, 1949. Sale to present owner by SCI Holdings Inc. approved by FCC Aug. 20, 1987.

Represented (sales): Harrington, Righter & Parsons Inc.

Personnel:
Jack Sander, President & General Manager.
Chuck Wing, Vice President, Marketing & Sales.
Danny Baker, Local Sales Manager.
D. J. Wilson, National Sales Manager, Western Division.
Bob Cleary, National Sales Manager, Eastern Division.
Leslie Glenn, Program Director.
Lee Armstrong, Advertising & Promotion Manager.
Vernon Khail, Business Manager.
Mary Durfey, Commercial Operations Manager.
John Dolive, Director of Broadcast Operations.
Abby Flanders, Public Service.

Rates: On request.

City of License: Atlanta. **ADI:** Atlanta. **Rank:** 12.

Total Households: ©MSI Consumer Market Data as of 1/1/91. TV Homes, TV% and Circulation ©1991 Arbitron. County coverage based on Arbitron study.

Net Weekly Circulation	State County	Total Households	TV Households	%
	GEORGIA			
50% & Over	Banks	4,000	3,900	97
	Barrow	10,300	10,200	99
	Bartow	19,300	19,100	99
	Butts	5,100	5,000	98
	Carroll	25,500	25,300	99
	Chattooga	8,100	8,000	99
	Cherokee	30,600	30,400	99
	Clarke	32,000	31,600	99
	Clayton	67,100	66,800	100
	Cobb	174,600	173,900	100
	Coweta	18,900	18,700	99
	Dawson	3,000	2,900	97
	De Kalb	216,200	215,500	100
	Douglas	26,000	25,800	99
	Fannin	6,500	6,400	98
	Fayette	20,200	20,000	99
	Floyd	30,800	30,500	99
	Forsyth	16,200	16,100	99
	Fulton	267,600	265,900	99
	Gilmer	5,000	4,900	98
	Gordon	12,400	12,300	99
	Greene	4,100	4,000	98

WAGA-TV BPCT-1879 Granted 8/10/54

© American Map Corp., 14244

Net Weekly Circulation	State County	Total Households	TV Households	%
50% & Over	Gwinnett	122,100	121,300	99
	Habersham	10,300	10,200	99
	Hall	34,800	34,500	99
	Haralson	8,100	8,000	99
	Heard	2,600	2,600	100
	Henry	19,400	19,200	99
	Jackson	11,000	10,900	99
	Jasper	3,300	3,200	97
	Lamar	4,900	4,800	98
	Lumpkin	4,500	4,500	100
	Madison	7,800	7,700	99
	Meriwether	7,400	7,300	99
	Morgan	4,500	4,400	98
	Newton	15,700	15,500	99
	Oconee	6,000	6,000	100
	Oglethorpe	3,800	3,700	97
	Paulding	13,600	13,500	99
	Pickens	5,300	5,200	98
	Pike	3,500	3,400	97
	Polk	12,800	12,700	99
	Putnam	4,700	4,600	98
	Rabun	4,600	4,500	98
	Rockdale	19,200	19,000	99
	Spalding	19,700	19,500	99
	Stephens	8,700	8,600	99
	Towns	2,900	2,900	100
	Troup	20,500	20,200	99
	Union	4,500	4,400	98
	Upson	10,200	10,100	99
	Walton	12,900	12,800	99
	White	4,900	4,800	98

(Continued on page A-318)

Station Totals	**1,769,900**	**1,755,200**	**99**
Net Weekly Circulation (1991)			**1,280,400**
Average Daily Circulation (1991)			**741,900**

WATL

Ch. 36

Network Service: Fox.

Licensee: Channel 36 Licensee Corp.

Studio: One Monroe Place, Atlanta, GA 30324.

Telephone: 404-881-3600. **Fax:** 404-881-3635.

Technical Facilities: Channel No. 36 (602-608 MHz). Authorized power: 2682-kw max. & 2030-kw horizontal visual, 402.3-kw max. & 304.5-kw horizontal aural. Antenna: 1086-ft. above av. terrain, 1170-ft. above ground, 2045-ft. above sea level.

Latitude	33°	48'	27"
Longitude	84°	20'	26"

Transmitter: Briarcliff Rd. at Shepherd Lane.

Satellite Earth Stations: Microdyne, 7-meter C-band; Satcom Technologies, 7-meter C-band; Satcom Technologies, 5.5-meter Ku-band.

Ownership: Chase Communications Inc. (Group Owner).

Began Operation: October 13, 1954. Left air May 31, 1955. Resumed operation under ownership of U.S. Communications Aug. 16, 1969; left air March 30, 1971. Sale to D. R. Jones, et al., approved by FCC July 14, 1974. Resumed operation July 5, 1976. Sale to Outlet Co. approved Oct. 13, 1982. Sale to Rockefeller Group granted Sept. 6, 1984 (**Television Digest**, Vol. 24:28; 25:1). Sale to Outlet Communications approved by FCC April 29, 1986. Sale to present owner approved Jan. 30, 1990 (Vol. 29:33; 30:13).

Represented (sales): Seltel Inc.

Personnel:
John A. Serrao, Vice President & General Manager.
Joe Gersh, General Sales Manager.
Joanna Hemleb, Local Sales Manager.
Matt Filla, National Sales Manager.
Don Hess, Program Manager.
Merrilyn Crouch, Promotion Director.
John Pelham, Chief Engineer.
Sarb Sewak Khalsa, Business Manager.
Doug Furce, Production Manager.
Kindy Jones, Traffic Manager.

Highest 30 Sec. Rate: $1000.

City of License: Atlanta. **ADI:** Atlanta. **Rank:** 12.

Total Households: ©MSI Consumer Market Data as of 1/1/91. TV Homes, TV% and Circulation ©1991 Arbitron. County coverage based on Arbitron study.

Net Weekly Circulation	State County	Total Households	TV Households	%
	GEORGIA			
50% & Over	Barrow	10,300	10,200	99
	Bartow	19,300	19,100	99
	Cherokee	30,600	30,400	99
	Clayton	67,100	66,800	100
	Cobb	174,600	173,900	100
	Coweta	18,900	18,700	99
	Dawson	3,000	2,900	97
	De Kalb	216,200	215,500	100
	Douglas	26,000	25,800	99
	Fayette	20,200	20,000	99
	Forsyth	16,200	16,100	99
	Fulton	267,600	265,900	99
	Greene	4,100	4,000	98
	Gwinnett	122,100	121,300	99
	Hall	34,800	34,500	99
	Henry	19,400	19,200	99
	Lamar	4,900	4,800	98
	Monroe	5,800	5,700	98
	Newton	15,700	15,500	99
	Paulding	13,600	13,500	99

WATL BMPCT—6999 Granted 4/25/69

© American Map Corp., No. 14244

Net Weekly Circulation	State County	Total Households	TV Households	%
50% & Over	Polk	12,800	12,700	99
	Rockdale	19,200	19,000	99
	Walton	12,900	12,800	99
	GEORGIA			
Between 25-49%	Banks	4,000	3,900	97
	Butts	5,100	5,000	98
	Carroll	25,500	25,300	99
	Chattooga	8,100	8,000	99
	Clarke	32,000	31,600	99
	Floyd	30,800	30,500	99
	Gordon	12,400	12,300	99
	Haralson	8,100	8,000	99
	Jackson	11,000	10,900	99
	Lumpkin	4,500	4,500	100
	Morgan	4,500	4,400	98
	Murray	9,200	9,100	99
	Oconee	6,000	6,000	100
	Oglethorpe	3,800	3,700	97
	Pickens	5,300	5,200	98
	Pike	3,500	3,400	97
	Putnam	4,700	4,600	98
	Rabun	4,600	4,500	98
	Spalding	19,700	19,500	99
	Troup	20,500	20,200	99
	ALABAMA			
Between 5-24%	Cherokee	7,500	7,400	99
	Cleburne	5,200	5,100	98
	GEORGIA			
	Baldwin	12,300	12,100	98
	Bibb	58,700	58,200	99

(Continued on page A-318)

Station Totals	**1,545,100**	**1,533,100**	**99**
Net Weekly Circulation (1991)			**782,000**
Average Daily Circulation (1991)			**301,900**

WGNX

Ch. 46

Network Service: None, independent.

Licensee: WGNX Inc., Box 98097, Atlanta, GA 30359.

Studio: 1810 Braircliff Rd. NE, Atlanta, GA 30329.

Telephone: 404-325-4646. **TWX:** 810-751-3597. **Fax:** 404-633-8358.

Technical Facilities: Channel No. 46 (662-668 MHz). Authorized power: 2333-kw max. & 1762-kw horizontal visual, 233-kw max. & 176-kw horizontal aural. Antenna: 1088-ft. above av. terrain, 1174-ft. above ground, 2049-ft. above sea level.

Latitude	33°	48'	27"
Longitude	84°	20'	26"

Transmitter: Briarcliff Rd. & Shepherd Lane.

Multichannel TV Sound: Stereo only.

Satellite Earth Stations: Scientific-Atlanta, 10-meter C-band; Comtech, 5-meter C-band; Comtech, 3.8-meter Ku-band; Pinzone, Scientific-Atlanta, Standard Communications receivers.

News Services: AP, CNN.

Ownership: Tribune Broadcasting Co. (Group Owner).

Began Operation: June 6, 1971. Sale to present owner by CBN Continental Bcstg. Network Inc. approved by FCC Dec. 1, 1983 (**Television Digest**, Vol. 23:31).

Represented (sales): MMT Sales Inc.

Represented (legal): Sidley & Austin.

Represented (engineering): Edward F. Lorentz & Associates.

Personnel:
Herman Ramsey, Vice President & General Manager.
Michael Norten, General Sales Manager.
Andrew Beskin, Local Sales Manager.
Robyn Greenberg, National Sales Manager.
Dustin Lecate, National Sales Manager.
Dan Highland, Manager of Engineering.
Jack Frazier, News & Community Affairs Director.
Lorrie Shilling, Program Manager.
James Romanov, Business Manager.
Steve Weltekamp, Production Manager.
Arthur Shipp, Film Director.
Becky Lewis Congdon, Traffic Manager.
Barry Stinson, Creative Services Manager.

Rates: On request.

City of License: Atlanta. **ADI:** Atlanta. **Rank:** 12.

Total Households: ©MSI Consumer Market Data as of 1/1/91. TV Homes, TV% and Circulation ©1991 Arbitron. County coverage based on Arbitron study.

Net Weekly Circulation	State County	Total Households	TV Households	%
	GEORGIA			
50% & Over	Barrow	10,300	10,200	99
	Bartow	19,300	19,100	99
	Dawson	3,000	2,900	97
	De Kalb	216,200	215,500	100
	Douglas	26,000	25,800	99
	Forsyth	16,200	16,100	99
	Gwinnett	122,100	121,300	99
	Rockdale	19,200	19,000	99
	ALABAMA			
Between 25-49%	Calhoun	45,800	45,500	99
	GEORGIA			
	Banks	4,000	3,900	97
	Butts	5,100	5,000	98
	Carroll	25,500	25,300	99
	Cherokee	30,600	30,400	99

Chattanooga
Cleveland
Dalton
Rome
Cartersville
Marietta
Atlanta
Athens
Gainesville
Anniston
Jacksonville
Godsden
Scottsboro
Fort Payne
Lafayette
Cedartown
Mableton
Decatur
Monroe
Washington
Elberton
Andersonville
Seneca
Easley
College Park
Carrollton
Newnan
Griffin
LaGrange
Roanoke
Alexander City
Lanett
Opelika
Auburn
Phenix City
Columbus
Fort Valley
Warner Robins
Perry
Macon
Milledgeville
Sandersville
Dublin
Eastman
Americus
Cordele
Fitzgerald
Talbotton
Thomaston
Barnesville
Jackson
Covington
Conyers
Douglasville
Canton
Cartersville
Rome
Calhoun
Gadsden
Oxford
Talladega
Sylacauga
Clanton
Wedowee
Heflin
Piedmont
Ashland
Roanoke
Tallapoosa
Carrollton
Bremen
Buchanan
Tallapoosa
Hartwell
Elberton
Lincolnton
Washington
Sandersville
Dublin
Eastman
Hawkinsville
Cordele
Fitzgerald
Tifton
Moultrie
Thomasville
Bainbridge
Donalsonville
Cairo
Quitman
Valdosta
Nashville
Douglas
Alma
Jesup
Waycross
Brunswick
Darien
Folkston
Homerville
Statesboro
Vidalia
Swainsboro
Metter
Dublin
Milledgeville
Eatonton
Madison
Monticello
Jackson
Griffin
Newnan
Carrollton

WSB-TV

Ch. 2

Network Service: ABC.

Licensee: Cox Enterprises Inc., 1601 W. Peachtree St. NE, Atlanta, GA 30309-2663.

Studio: 1601 W. Peachtree St. NE, Atlanta, GA 30309-2663.

Telephone: 404-897-7000. **TWX:** 810-751-3532. **Fax:** 404-897-7525.

Technical Facilities: Channel No. 2 (54-60 MHz). Authorized power: 100-kw visual, 20-kw aural. Antenna: 1037-ft. above av. terrain, 1076-ft. above ground, 2049-ft. above sea level.

Latitude	33°	45'	51"
Longitude	84°	21'	42"

Transmitter: 766 Willoughby Way NE.

Satellite Earth Stations: Transmit/receive Scientific-Atlanta, 10-meter C-band; Andrew, 7-meter C-band; Scientific-Atlanta, 7-meter C-band; SatCom, 5.5-meter Ku-band; Andrew, 4-meter C-band; Harris, Scientific-Atlanta receivers.

AM Affiliate: WSB, 50-kw, 750 kHz.

FM Affiliate: WSB-FM, 100-kw, 98.5 MHz (No. 253), 770-ft.

News Services: ABC, AP.

Ownership: Cox Enterprises Inc. (Group Owner).

Began Operation: September 29, 1948.

Represented (sales): TeleRep Inc.

Represented (legal): Dow, Lohnes & Albertson.

Personnel:
Gregory J. Stone, Vice President & General Manager.
Bill Spell, General Sales Manager.
Jack Dabney, Local Sales Manager.
Michele Woroner, National Sales Manager.
Sim A. Kolliner, Director of Engineering.
Richard Moore, News Director.
A. R. Van Cantfort, Program Manager.
Phil Michael, Director of Creative Services.
Gordon Jones, Controller.
David M. Lamothe, Production Manager.

Rates: On request.

NETWORK BASE HOURLY RATE: $3000.

City of License: Atlanta. **ADI:** Atlanta. **Rank:** 12.

Total Households: ©MSI Consumer Market Data as of 1/1/91. TV Homes, TV% and Circulation ©1991 Arbitron. County coverage based on Arbitron study.

Net Weekly Circulation	State County	Total Households	TV Households Households	TV Households %
	GEORGIA			
50% & Over	Banks	4,000	3,900	97
	Barrow	10,300	10,200	99
	Bartow	19,300	19,100	99
	Butts	5,100	5,000	98
	Carroll	25,500	25,300	99
	Chattooga	8,100	8,000	99
	Cherokee	30,600	30,400	99
	Clarke	32,000	31,600	99
	Clayton	67,100	66,800	100
	Cobb	174,600	173,900	100
	Coweta	18,900	18,700	99
	Dawson	3,000	2,900	97
	De Kalb	216,200	215,500	100
	Douglas	26,000	25,800	99
	Fannin	6,500	6,400	98
	Fayette	20,200	20,000	99
	Floyd	30,800	30,500	99
	Forsyth	16,200	16,100	99

Chattanooga
Cleveland
Dalton
Rome
Gainesville
Athens
Atlanta
Marietta
Anniston
Gadsden
Carrollton
Newnan
LaGrange
Griffin
Macon
Columbus
Opelika
Auburn
Phenix City
Fort Valley
Warner Robins
Perry
Dublin
Milledgeville
Eastman
Americus
Cordele
Fitzgerald
Seneca
Elberton
Washington
Covington
Monroe
Jackson
Talladega
Roanoke
Alexander City
Lanett
Thomaston
Scottsboro
La Fayette
Fort Payne
Cedartown
Jacksonville
College Park
Decatur
Winder
Barrow
Oconee
Easley
Wilkinson
Laurens
Twiggs
Dodge
Telfair
Crisp
Ben Hill
Turner
Lee
Sumter
Wilcox
Pulaski
Dooly
Schley
Stewart
Russell
Bullock
Chambers
Troup
Harris
Talbot
Upson
Pike
Spalding
Butts
Henry
Fayette
Clayton
Fulton
Cobb
Douglas
Paulding
Cherokee
Bartow
Floyd
Polk
Gordon
Walker
Whitfield
Catoosa
Dade
Chattooga
Fannin
Union
Towns
Rabun
Habersham
White
Hall
Banks
Franklin
Stephens
Hart
Elbert
Madison
Oglethorpe
Greene
Morgan
Newton
Walton
Gwinnett
Barrow
Jackson
Clarke
Oconee
Putnam
Hancock
Jasper
Jones
Baldwin
Washington
Monroe
Bibb
Crawford
Peach
Taylor
Muscogee
Meriwether
Troup
Harris
Talbot
Lamar
Monroe
Upson
Pike
Spalding
Butts
Henry
Rockdale
Newton
Morgan
Greene
Taliaferro
Warren
Glascock
Jefferson
Burke
Richmond
Columbia
McDuffie
Wilkes
Lincoln
Elbert
Hart
Franklin
Stephens
Habersham
Rabun
Towns
Union
Fannin
Gilmer
Pickens
Dawson
Lumpkin
White
Cherokee
Forsyth
Hall
Banks
Jackson
Madison
Oglethorpe
Clarke
Oconee
Barrow
Gwinnett
Walton
Morgan
Greene
Putnam
Hancock
Jasper
Jones
Baldwin
Washington
Wilkinson
Laurens
Twiggs

Georgia—Atlanta

WTBS

Ch. 17

Network Service: None, independent.

Licensee: Superstation Inc., 1050 Techwood Dr. NW, Atlanta, GA 30348.

Studio: 1050 Techwood Dr. NW, Atlanta, GA 30348.

Telephone: 404-827-1717. **TWX:** 810-751-8568. **Fax:** 404-827-1947.

Technical Facilities: Channel No. 17 (488-494 MHz). Authorized power: 2240-kw max. & 1510-kw horizontal visual, 224-kw max. & 151-kw horizontal aural. Antenna: 1093-ft. above av. terrain, 1042-ft. above ground, 2042-ft. above sea level.

Latitude	33°	46'	57"
Longitude	84°	23'	20"

Transmitter: 1018 W. Peachtree St. NW.

Multichannel TV Sound: Stereo only.

Satellite Earth Stations: Transmit/receive Scientific-Atlanta, 11-meter C-band; Scientific-Atlanta, 10-meter C-band; Scientific-Atlanta, 7-meter C-band; Scientific-Atlanta receivers.

News Services: AP, CNN, UPI.

Ownership: Superstation Inc.

Began Operation: September 1, 1967. Transfer of control from Jack M. Rice, et al., to R. E. Turner approved by FCC Dec. 10, 1969.

Represented (sales): Turner Broadcast Sales.

Personnel:
Terry Segal, Executive Vice President.
William Merriam, Vice President, Operations/Production.
Lou Latorre, Vice President, Sales.
Robert Sieber, Vice President, Research.
Gene Wright, Vice President, Engineering.
Terri Tingle, Vice President, Public Affairs.
James Williams, Local Sales Manager.
John Popkowski, National Sales Manager.
Peter Moore, Promotion Director.

Rates: On request.

City of License: Atlanta. **ADI:** Atlanta. **Rank:** 12.

Total Households: ©MSI Consumer Market Data as of 1/1/91. TV Homes, TV% and Circulation ©1991 Arbitron. County coverage based on Arbitron study.

Net Weekly Circulation	State County	Total Households	TV Households	%
	ARIZONA			
50% & Over	Greenlee	3,000	2,900	97
	COLORADO			
	Hinsdale	200	200	100
	GEORGIA			
	Barrow	10,300	10,200	99
	Bartow	19,300	19,100	99
	Butts	5,100	5,000	98
	Cherokee	30,600	30,400	99
	Clarke	32,000	31,600	99
	Clayton	67,100	66,800	100
	Coweta	18,900	18,700	99
	Dawson	3,000	2,900	97
	Douglas	26,000	25,800	99
	Fayette	20,200	20,000	99
	Fulton	267,600	265,900	99
	Greene	4,100	4,000	98
	Gwinnett	122,100	121,300	99
	Hall	34,800	34,500	99
	Henry	19,400	19,200	99
	Jasper	3,300	3,200	97
	Meriwether	7,400	7,300	99
	Monroe	5,800	5,700	98
	Morgan	4,500	4,400	98

WTBS BMPCT—7539 Granted 7/31/74

© American Map Corp., No. 14244

Net Weekly Circulation	State County	Total Households	TV Households	%
50% & Over	Newton	15,700	15,500	99
	Oconee	6,000	6,000	100
	Paulding	13,600	13,500	99
	Pike	3,500	3,400	97
	Polk	12,800	12,700	99
	Rockdale	19,200	19,000	99
	Spalding	19,700	19,500	99
	Troup	20,500	20,200	99
	IOWA			
	Greene	4,600	4,600	100
	KANSAS			
	Barber	2,700	2,600	96
	Cheyenne	1,500	1,500	100
	Comanche	1,000	1,000	100
	Ellsworth	2,900	2,800	97
	Greeley	700	700	100
	Haskell	1,400	1,400	100
	Lincoln	1,600	1,600	100
	Morton	1,200	1,200	100
	Ottawa	2,300	2,200	96
	Pratt	4,200	4,100	99
	Scott	2,200	2,200	100
	KENTUCKY			
	Breathitt	5,600	5,500	98
	Clay	7,900	7,800	99
	Cumberland	2,800	2,800	100
	Floyd	18,200	18,000	99
	Harlan	14,300	14,100	99
	Jackson	4,500	4,400	98
	Knott	6,200	6,100	98
	Knox	11,100	10,900	98

(Continued on page A-319)

Station Totals	**90,077,200**	**88,722,700**	**98**
Net Weekly Circulation (1991)			**18,025,400**
Average Daily Circulation (1991)			**5,832,000**

WVEU

Ch. 69

Network Service: None, independent.

Licensee: Broadcast Corp. of Georgia, 2700 Northeast Expwy., Atlanta, GA 30345.

Studio: 2700 Northeast Expwy., Atlanta, GA 30345.

Telephone: 404-325-6929. **Fax:** 404-633-4567.

Technical Facilities: Channel No. 69 (800-806 MHz). Authorized power: 2630-kw visual, 263-kw aural. Antenna: 980-ft. above av. terrain, 848-ft. above ground, 1917-ft. above sea level.

Latitude	33°	45'	34"
Longitude	84°	23'	19"

Transmitter: 210 Peachtree St., Atlanta, GA.

Multichannel TV Sound: Stereo only.

Satellite Earth Stations: 6 in operation.

Ownership: Broadcast Corp. of Georgia.

Began Operation: August 22, 1981. Sale to Silver King Bcstg. approved by FCC May 10, 1989 (**Television Digest**, Vol. 29:11) but not consummated.

Represented (sales): Roslin TV Sales.

Represented (legal): E. William Henry.

Represented (engineering): Jules Cohen & Associates, P.C.

Personnel:
Vance L. Eckersley, Vice President & General Manager.
Mann Reed, Station & General Sales Manager.
Sheldon W. Moss, Local Sales Manager.
Gary Kelly, Chief Engineer.
Corinne N. Williamson, Program Manager.
Peter L. Mandell, Promotion Manager.
Carla Williams, Business Manager.

Rates: On request.

City of License: Atlanta. **ADI:** Atlanta. **Rank:** 12.

Total Households: ©MSI Consumer Market Data as of 1/1/91. TV Homes, TV% and Circulation ©1991 Arbitron. County coverage based on Arbitron study.

Net Weekly Circulation	State County	Total Households	TV Households	%
	GEORGIA			
Between 25-49%	Jasper	3,300	3,200	97
	GEORGIA			
Between 5-24%	Banks	4,000	3,900	97
	Barrow	10,300	10,200	99
	Bartow	19,300	19,100	99
	Carroll	25,500	25,300	99
	Cherokee	30,600	30,400	99
	Clayton	67,100	66,800	100
	Cobb	174,600	173,900	100
	Coweta	18,900	18,700	99

WVEU BMPCT—810127KE Granted 2/24/81 © American Map Corp., No. 14244

Net Weekly Circulation	State County	Total Households	TV Households	%
Between 5-24%	De Kalb	216,200	215,500	100
	Douglas	26,000	25,800	99
	Fayette	20,200	20,000	99
	Forsyth	16,200	16,100	99
	Fulton	267,600	265,900	99
	Greene	4,100	4,000	98
	Gwinnett	122,100	121,300	99
	Heard	2,600	2,600	100
	Henry	19,400	19,200	99
	Jackson	11,000	10,900	99
	Lamar	4,900	4,800	98
	Newton	15,700	15,500	99
	Oconee	6,000	6,000	100
	Paulding	13,600	13,500	99
	Pickens	5,300	5,200	98
	Pike	3,500	3,400	97
	Rockdale	19,200	19,000	99
	Spalding	19,700	19,500	99
	Walton	12,900	12,800	99
Station Totals		**1,159,800**	**1,152,500**	**99**
Net Weekly Circulation (1991)				**160,600**
Average Daily Circulation (1991)				**42,100**

WXIA-TV

Ch. 11

Network Service: NBC.

Licensee: Pacific & Southern Bcstg. Co. Inc., 1611 W. Peachtree St. NE, Atlanta, GA 30309.

Studio: 1611 W. Peachtree St. NE, Atlanta, GA 30309.

Telephone: 404-892-1611. **TWX:** 810-751-3255.

Technical Facilities: Channel No. 11 (198-204 MHz). Authorized power: 316-kw visual, 31.6-kw aural. Antenna: 1048-ft. above av. terrain, 1040-ft. above ground, 2049-ft. above sea level.

Latitude	33°	45'	23.70"
Longitude	84°	19'	54.70"

Transmitter: 110 Arizona Ave. NE.

Multichannel TV Sound: Stereo only.

Satellite Earth Stations: Transmit/receive Harris, 8-meter Ku-band; Harris, 2.4-meter Ku-band; Satcom Technologies, 7.3-meter Ku & C-band; Satcom Technologies, 5.5-meter Ku-band; Harris, 3-meter Ku-band; Harris, Standard Communications receivers.

News Services: AP, Gannett News Service, UPI.

Ownership: Gannett Broadcasting (Group Owner).

Began Operation: September 30, 1951 as WLTV. Merger of Combined Communications with Gannett approved by FCC June 7, 1979 (**Television Digest**, Vol. 18:20, 38; 19:24). Merger of Pacific & Southern Bcstg. with Combined Communications approved Jan. 9, 1974 (Vol. 13:5, 14:2, 30, 34). Previous merger of Jupiter Bcstg. with Pacific & Southern Bcstg. Co. Inc. approved Nov. 15, 1967 (Vol. 7:47). Previous sale to WIBC Inc. by Crosley Bcstg. approved Sept. 25, 1962 (Vol. 2:25; 37, 38). Crosley acquired station from Broadcasting Inc. in Jan. 1953 (Vol. 8:51; 9:5, 7).

Represented (sales): Blair Television.

Represented (legal): Reed, Smith, Shaw & McClay.

Personnel:
Harvey Mars, President & General Manager.
Louis Morlino, Vice President & General Sales Manager.
Howard Kaufman, Vice President, Director of Sales.
Jack R. Lease, Vice President, Director of Operations & Program Manager
John Heinen, Vice President, Marketing & Creative Services.
Mike Martin, Vice President & Production Manager.
Alice Riehl, Local Sales Manager.
Victor Brust, National Sales Manager.
Jerry Michel, Chief Engineer.
Ron Bilek, News Director.
Bob Walker, Sales & Marketing Director.
Joan T. Chase, Director of Business Affairs & Finance.
Bill Garrett, Business Manager.

Highest 30 Sec. Rate: $9000.

NETWORK BASE HOURLY RATE: $3375.

City of License: Atlanta. **ADI:** Atlanta. **Rank:** 12.

Total Households: ©MSI Consumer Market Data as of 1/1/91. TV Homes, TV% and Circulation ©1991 Arbitron. County coverage based on Arbitron study.

Net Weekly Circulation	State County	Total Households	TV Households	
			Households	%
	GEORGIA			
50% & Over	Barrow	10,300	10,200	99
	Bartow	19,300	19,100	99
	Butts	5,100	5,000	98
	Carroll	25,500	25,300	99
	Chattooga	8,100	8,000	99
	Cherokee	30,600	30,400	99
	Clarke	32,000	31,600	99
	Clayton	67,100	66,800	100

WXIA-TV BPCT-800924KF Granted 1/6/81 © American Map Corp., 14244

Net Weekly Circulation	State County	Total Households	TV Households	
			Households	%
50% & Over	Cobb	174,600	173,900	100
	Coweta	18,900	18,700	99
	Dawson	3,000	2,900	97
	De Kalb	216,200	215,500	100
	Douglas	26,000	25,800	99
	Fayette	20,200	20,000	99
	Floyd	30,800	30,500	99
	Forsyth	16,200	16,100	99
	Fulton	267,600	265,900	99
	Greene	4,100	4,000	98
	Gwinnett	122,100	121,300	99
	Habersham	10,300	10,200	99
	Hall	34,800	34,500	99
	Haralson	8,100	8,000	99
	Heard	2,600	2,600	100
	Henry	19,400	19,200	99
	Jackson	11,000	10,900	99
	Jasper	3,300	3,200	97
	Lamar	4,900	4,800	98
	Lumpkin	4,500	4,500	100
	Meriwether	7,400	7,300	99
	Monroe	5,800	5,700	98
	Morgan	4,500	4,400	98
	Newton	15,700	15,500	99
	Oconee	6,000	6,000	100
	Oglethorpe	3,800	3,700	97
	Paulding	13,600	13,500	99
	Pickens	5,300	5,200	98
	Pike	3,500	3,400	97
	Polk	12,800	12,700	99
	Putnam	4,700	4,600	98

(Continued on page A-341)

Station Totals	**1,903,500**	**1,885,500**	**99**
Net Weekly Circulation (1991)			**1,319,900**
Average Daily Circulation (1991)			**716,300**

WAGT

Ch. 26

Network Service: NBC.

Licensee: WAGT Television Inc., Box 1526, Augusta, GA 30903.

Studio: 905 Broad St., Augusta, GA 30901.

Telephone: 404-826-0026.

Technical Facilities: Channel No. 26 (542-548 MHz). Authorized power: 1700-kw max. & 933-kw horizontal visual, 170-kw max. & 93.3-kw horizontal aural. Antenna: 1614-ft. above av. terrain, 1560-ft. above ground, 1907-ft. above sea level.

Latitude	33°	25'	15"
Longitude	81°	50'	19"

Transmitter: E Side of Pine Log Rd., 0.4-mi. N of Rte. 278.

Multichannel TV Sound: Stereo only.

Satellite Earth Stations: Harris, 8-meter Ku-band; Harris, 3.5-meter Ku-band; Harris, 3-meter C-band; RCA, 3-meter Ku-band; Harris receivers.

News Service: AP.

Ownership: Schurz Communications Inc. (Group Owner).

Began Operation: December 24, 1968. Left air Nov. 1970. Resumed operation Jan. 14, 1974. Sale to present owner by J. Thomas Jones & Francis Hanks Robertson approved by FCC May 14, 1980.

Represented (sales): Katz Television.

Represented (legal): Hogan & Hartson.

Represented (engineering): Jules Cohen & Associates.

Personnel:
Hal Edwards, President & General Manager.
Lee Sheridan, Station Manager.
James S. Halpin, General Sales Manager.
Charles Coleman, Local Sales Manager.
Frank Crotts, Production Coordinator.
Reggie Cofer, Promotion Manager.
Reese LeRoy, News Coordinator.
Ron Davis, Chief Engineer.
Eric Baker, Business Manager.

Highest 30 Sec. Rate: $850.

NETWORK BASE HOURLY RATE: $500.

City of License: Augusta. **ADI:** Augusta. **Rank:** 111.

Total Households: ©MSI Consumer Market Data as of 1/1/91. TV Homes, TV% and Circulation ©1991 Arbitron. County coverage based on Arbitron study.

Net Weekly Circulation	State County	Total Households	TV Households	%
	GEORGIA			
50% & Over	Burke	7,200	7,000	97
	Columbia	23,200	22,900	99
	Jefferson	6,600	6,500	98
	Lincoln	2,300	2,300	100
	Mc Duffie	7,700	7,600	99
	Richmond	69,900	69,400	99
	Taliaferro	800	800	100

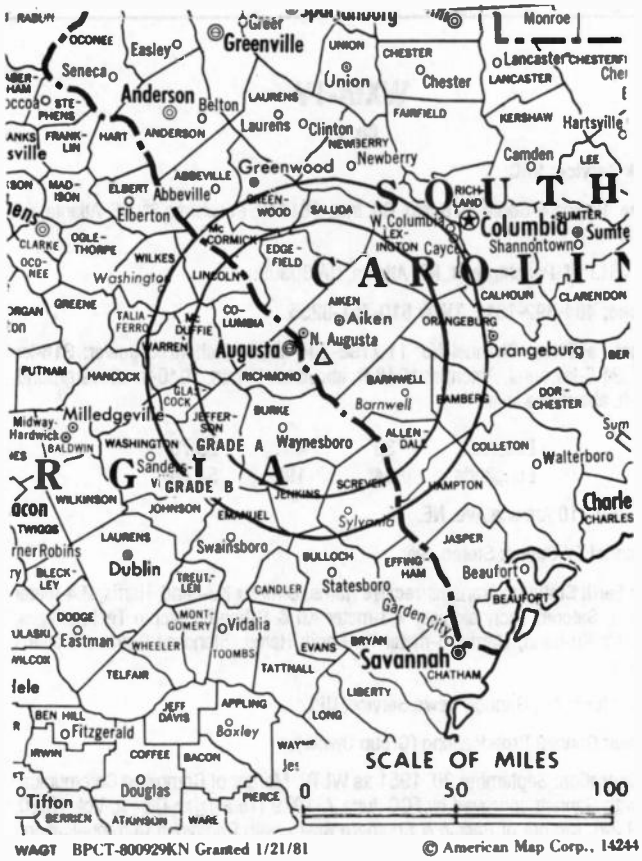

WAGT BPCT-800929KN Granted 1/21/81 © American Map Corp., 14244

Net Weekly Circulation	State County	Total Households	TV Households	%
50% & Over	Warren	2,000	2,000	100
	SOUTH CAROLINA			
	Aiken	48,000	47,600	99
	Barnwell	8,000	7,900	99
	Edgefield	6,400	6,300	98
	Mc Cormick	2,100	2,100	100
	GEORGIA			
Between 25-49%	Glascock	800	800	100
	Jenkins	2,900	2,900	100
	Screven	5,800	5,700	98
	Wilkes	4,000	3,900	98
	SOUTH CAROLINA			
	Allendale	3,800	3,700	97
	Bamberg	6,100	6,000	98
	Saluda	6,100	6,000	98
	GEORGIA			
Between 5-24%	Emanuel	7,800	7,700	99
	Hancock	3,000	2,900	97
	Johnson	3,300	3,300	100
	Washington	6,600	6,400	97
	SOUTH CAROLINA			
	Greenwood	23,800	23,600	99
	Orangeburg	32,400	31,800	98
Station Totals		**290,600**	**287,100**	**99**
Net Weekly Circulation (1991)				**166,400**
Average Daily Circulation (1991)				**86,000**

WFXG

Ch. 54

Network Service: Fox.

Licensee: Augusta Family Bcstg. Inc., Box 204540, Augusta, GA 30917-4540.

Studio: 3933 Washington Rd., Augusta, GA 30907.

Telephone: 404-650-5400.

Technical Facilities: Channel No. 54 (710-716 MHz). Authorized power: 2491-kw max. visual. Antenna: 1263-ft. above av. terrain, 1125-ft. above ground, 1526-ft. above sea level.

Latitude	33°	25'	00"
Longitude	81°	50'	06"

Transmitter: 0.44-mi. NE of Hwy. 278 and Pine Log Rd. intersection, Aiken County.

Ownership: Augusta Family Broadcasting Inc.

Began Operation: May 23, 1991.

Represented (sales): Seltel Inc.

Represented (legal): Miller & Fields, P.C.

Represented (engineering): Andrus & Associates Inc.

Personnel:
Steven Freidheim, General Manager.
Mary Mixon, Sales Manager.
Stan Marinoff, Program Director.
Morris Pollock, Chief Engineer.

Highest 30 Sec. Rate: $550.

Arbitron Data: Not available.

WFXG BMPCT-900924KF Granted 1/23/91 © American Map Corp., No. 14244

City of License: Augusta. **ADI:** Augusta. **Rank:** 111.

WJBF

Ch. 6

Network Service: ABC.

Licensee: Pegasus Bcstg. of Augusta, GA Inc., 2200 Fletcher Ave., Fort Lee, NJ 07024.

Studio: 1001 Reynolds St., Augusta, GA 30901.

Mailing Address: Box 1404, Augusta, GA 30903.

Telephone: 404-722-6664. **Fax:** 404-722-0022.

Technical Facilities: Channel No. 6 (82-88 MHz). Authorized power: 100-kw visual, 20-kw aural. Antenna: 1375-ft. above av. terrain, 1292-ft. above ground, 1677-ft. above sea level.

Latitude	33°	24'	18"
Longitude	81°	50'	15"

Transmitter: Pine Log Rd., near Beech Island, SC.

Satellite Earth Stations: Andrew, 7.3-meter C-band; Andrew, 4.5-meter C-band; RCA, 4-meter Ku-band; Harris, 3-meter C-band; Avantek, Cyclesat, Harris, M/A-Com receivers.

News Service: AP.

Ownership: General Electric Capital Corp. (Group Owner).

Began Operation: November 22, 1953. Transfer of control to present owner approved by FCC Sept. 11, 1990. Sale to Pegasus by SFN Cos. approved by FCC Oct. 2, 1986 (**Television Digest**, Vol. 26:41). Previous sale by Western Broadcasting Co. approved by FCC June 27, 1984. Sale by Fuqua Television to Western Broadcasting approved July 10, 1980.

Represented (sales): Blair Television.

Represented (legal): Fletcher, Heald & Hildreth.

Represented (engineering): John F. X. Browne & Associates Inc.

Personnel:
Terry Sams, President & General Manager.
Marty Fraser, Local & National Sales Manager.
Bill Doker, Chief Engineer.
Peter Michenfelder, News Director.
Angela Byrd, Director of Programming & Promotion.
Mary Miller, Business Manager.
Jerry Lezotte, Production Manager.
Mary Jones, Assistant to the President.
Gerald Levy, Vice President, Community Affairs.

Highest 30 Sec. Rate: $1000.

NETWORK BASE HOURLY RATE: $1250.

City of License: Augusta. **ADI:** Augusta. **Rank:** 111.

Total Households: ©MSI Consumer Market Data as of 1/1/91. TV Homes, TV% and Circulation ©1991 Arbitron. County coverage based on Arbitron study.

Net Weekly Circulation	State / County	Total Households	TV Households	%
	GEORGIA			
50% & Over	Burke	7,200	7,000	97
	Columbia	23,200	22,900	99
	Emanuel	7,800	7,700	99
	Glascock	800	800	100
	Jefferson	6,600	6,500	98
	Jenkins	2,900	2,900	100
	Johnson	3,300	3,300	100
	Lincoln	2,300	2,300	100
	Mc Duffie	7,700	7,600	99
	Richmond	69,900	69,400	99
	Screven	5,800	5,700	98
	Taliaferro	800	800	100
	Warren	2,000	2,000	100

SOUTH CAROLINA
GEORGIA
Anderson
Greenwood
Abbeville
Elberton
Washington
Augusta
Aiken
N Augusta
Columbia
Sumter
Orangeburg
Barnwell
Allendale
Hampton
Beaufort
Walterboro
Milledgeville
Sanders-ville
Waynesboro
Sylvania
Swainsboro
Statesboro
Dublin
Vidalia
Savannah
Garden City
Fitzgerald
Douglas
Tifton
Baxley
Eastman
Laurens
Clinton
Union
Chester
Camden
Hartsville
Bennettsville
Easley
Seneca
Belton
Edgefield
Saluda
Lexington
Shannontown
Calhoun
Clarendon
Berkeley
Dorchester
Summerville
Charleston
Colleton
Jasper
Bulloch
Effingham
Screven
Burke
Jefferson
Richmond
Columbia
Lincoln
Wilkes
Greene
Taliaferro
Warren
Hancock
Glascock
Jefferson
Johnson
Emanuel
Laurens
Treutlen
Montgomery
Candler
Evans
Bryan
Chatham
Liberty
Long
Wayne
Appling
Jeff Davis
Coffee
Bacon
Pierce
Ware
Atkinson
Berrien
Irwin
Tift
Wilcox
Dodge
Telfair
Wheeler
Toombs
Tattnall
Ben Hill
Wilkinson
Baldwin
Jones
Lamar
Pike
Upson
Crawford
Peach
Houston
Bibb
Twiggs
Pulaski
Dooly
Crisp
Turner
Worth
Lee
Sumter
Webster
Stewart
Quitman
Randolph
Terrell
Early
Miller
Decatur
Seminole
Grady
Thomas
Brooks
Lowndes
Echols
Clinch
Ware
Charlton
Camden
Glynn
Brantley
Pierce
Wayne
Long
Liberty
Bryan
Chatham
Effingham
Jasper
Beaufort
Hampton
Allendale
Barnwell
Aiken
Edgefield
Saluda
Greenwood
Abbeville
Anderson
Oconee
Pickens
Greenville
Spartanburg
Union
Chester
Lancaster
Kershaw
Lee
Sumter
Richland
Lexington
Newberry
Fairfield
Laurens
Clinton
Greenwood
Abbeville
Elbert
Hart
Franklin
Stephens
Habersham
White
Rabun
Towns
Union
Fannin
Gilmer
Pickens
Dawson
Lumpkin
Forsyth
Hall
Banks
Jackson
Clarke
Oconee
Barrow
Gwinnett
Rockdale
Newton
Walton
Morgan
Greene
Putnam
Hancock
Washington
Jefferson
Burke
Richmond
Columbia
Lincoln
Wilkes
Taliaferro
Warren

WRDW-TV

Ch. 12

Network Service: CBS.

Licensee: WRDW Associates, Drawer 1212, Augusta, GA 30913-1212.

Studio: 1301 Georgia Ave., North Augusta, SC 29841.

Telephone: 803-278-1212. **TWX:** 810-771-4860. **Fax:** 803-279-8316.

Technical Facilities: Channel No. 12 (204-210 MHz). Authorized power: 316-kw visual, 30.2-kw aural. Antenna: 1632-ft. above av. terrain, 1507-ft. above ground, 1887-ft. above sea level.

Latitude	33°	24'	29"
Longitude	81°	50'	36"

Transmitter: Pine Log Rd., Beech Island, SC.

Satellite Earth Station: KLM, 5-meter; Drake, M/A-Com receivers.

News Services: AP, CBS.

Ownership: Television Station Partners L.P. (Group Owner).

Began Operation: February 14, 1954. Sale to present owners by Ziff Corp. approved by FCC Jan. 18, 1983 (**Television Digest**, Vol. 22:30). Sale to Ziff by Rust Craft Bcstg. approved by FCC May 10, 1978 but sale was not consummated until March 22, 1979. Sale to Rust Craft by WPIT Inc. (Friendly Stations) approved by FCC Feb. 8, 1962 (Vol. 17:30, 33; 2:14). Sale to WPIT Inc. by Southeastern Newspapers Inc. approved April 20, 1960 (Vol. 16:6, 17). Sale to Southeastern Newspapers Inc. by group headed by Grover C. Maxwell & Allen M. Woodall approved Feb. 17, 1956 (Vol. 11:48; 12:7). **Note:** For sale of WPIT Inc. to United Printers & Publishers (Rust Craft Greeting Cards Inc.), see WTOV-TV, Steubenville, OH.

Represented (sales): Petry Television Inc.

Represented (engineering): Lohnes & Culver.

Personnel:
I. Martin Pompadur, Chief Executive Officer.
Ralph E. Becker, President & Chief Operating Officer.
William Evans, Vice President & General Manager.
Linda Lawton, General Sales Manager.
Steve Johnston, Local Sales Manager.
James F. Myers, Chief Engineer.
Sherry Lorenz, News Director.
Jessica Rappaport, Promotion Manager.
Evelyn Lloyd, Business Manager.
Paul Wolfe, Creative Services Director.
Charles Moody, Operations Manager.

Rates: On request.

City of License: Augusta. **ADI:** Augusta. **Rank:** 111.

Total Households: ©MSI Consumer Market Data as of 1/1/91. TV Homes, TV% and Circulation ©1991 Arbitron. County coverage based on Arbitron study.

Net Weekly Circulation	State County	Total Households	TV Households	%
	GEORGIA			
50% & Over	Burke	7,200	7,000	97
	Columbia	23,200	22,900	99
	Emanuel	7,800	7,700	99
	Glascock	800	800	100
	Jefferson	6,600	6,500	98
	Jenkins	2,900	2,900	100
	Lincoln	2,300	2,300	100
	Mc Duffie	7,700	7,600	99
	Richmond	69,900	69,400	99
	Taliaferro	800	800	100
	Warren	2,000	2,000	100

WRDW-TV BPCT-3054 Granted 9/28/62

© American Map Corp., 14244

Net Weekly Circulation	State County	Total Households	TV Households	%
50% & Over	Wilkes	4,000	3,900	98
	SOUTH CAROLINA			
	Aiken	48,000	47,600	99
	Allendale	3,800	3,700	97
	Bamberg	6,100	6,000	98
	Barnwell	8,000	7,900	99
	Edgefield	6,400	6,300	98
	Mc Cormick	2,100	2,100	100
	Saluda	6,100	6,000	98
	GEORGIA			
Between 25-49%	Hancock	3,000	2,900	97
	Johnson	3,300	3,300	100
	Screven	5,800	5,700	98
	Washington	6,600	6,400	97
	GEORGIA			
Between 5-24%	Bulloch	13,000	12,800	98
	Elbert	7,200	7,100	99
	Montgomery	2,300	2,200	96
	Oglethorpe	3,800	3,700	97
	Wheeler	1,900	1,900	100
	SOUTH CAROLINA			
	Abbeville	8,800	8,700	99
	Calhoun	4,700	4,600	98
	Greenwood	23,800	23,600	99
	Hampton	7,200	7,000	97
	Lexington	68,500	67,700	99
	Newberry	12,900	12,700	98
	Orangeburg	32,400	31,800	98
Station Totals		**420,900**	**415,500**	**99**
Net Weekly Circulation (1991)				**218,700**
Average Daily Circulation (1991)				**128,800**

WTLH

Ch. 49

Network Service: Fox.

Licensee: WTLH Inc., 1203 Governor's Square Blvd., Suite 501, Tallahassee, FL 32301.

Studio: 1203 Governor's Square Blvd., Suite 501, Tallahassee, FL 32301.

Telephone: 904-942-4900. **Fax:** 904-942-0062.

Technical Facilities: Channel No. 49 (680-686 MHz). Authorized power: 1611-kw max. visual. Antenna: 807-ft. above av. terrain, 745-ft. above ground, 1027-ft. above sea level.

Latitude	30°	47'	48"
Longitude	84°	19'	28"

Transmitter: Nicklevile, 0.8-mi. E of State Rte. 179.

Ownership: WTLH Inc.

Began Operation: January 31, 1989.

Represented (sales): Adam Young Inc.

Represented (legal): Baraff, Koerner, Olender & Hochberg, P.C.

Represented (engineering): B. Scott Baxter & Associates Inc.

Personnel:
Frank Watson, General Manager.
Matthew Pryor, Station & General Sales Manager.
Kathy Smith, National Sales Manager.
Jim Bowman, Chief Engineer.
Don Abel, Program Director.
Jan Wheeless, Promotion Director.
Sue Schultz, Business Manager.

Rates: On request.

City of License: Bainbridge. **ADI:** Tallahassee, FL-Thomasville, GA. **Rank:** 115.

Total Households: ©MSI Consumer Market Data as of 1/1/91. TV Homes, TV% and Circulation ©1991 Arbitron. County coverage based on Arbitron study.

Net Weekly Circulation	State County	Total Households	TV Households Households	TV Households %
	FLORIDA			
50% & Over	Leon	74,300	73,400	99
	GEORGIA			
	Decatur	9,400	9,300	99
	FLORIDA			
Between 25-49%	Gadsden	15,300	15,000	98
	Jefferson	4,200	4,100	98
	Taylor	7,100	7,000	99
	Wakulla	5,300	5,200	98

WTLH BPCT-890601KH Granted 8/21/89 © American Map Corp., No. 14244

Net Weekly Circulation	State County	Total Households	TV Households Households	TV Households %
	GEORGIA			
Between 25-49%	Grady	7,800	7,700	99
	Miller	2,700	2,600	96
	Seminole	3,300	3,200	97
	Thomas	13,700	13,500	99
	ALABAMA			
Between 5-24%	Henry	5,600	5,500	98
	FLORIDA			
	Jackson	15,300	15,000	98
	Liberty	1,700	1,700	100
	Madison	5,400	5,300	98
	GEORGIA			
	Brooks	5,300	5,200	98
	Early	4,600	4,500	98
	Lowndes	26,900	26,500	99
Station Totals		**207,900**	**204,700**	**98**
Net Weekly Circulation (1991)				**77,100**
Average Daily Circulation (1991)				**30,500**

WBSG-TV

Ch. 21

Network Service: None, independent.

Licensee: WBSG-TV L.P., 7321 Georgia Hwy. 303, Brunswick, GA 31525.

Studio: 7321 Georgia Hwy. 303, Brunswick, GA 31525.

Telephone: 912-267-0021. **Fax:** 912-267-9583.

Technical Facilities: Channel No. 21 (512-518 MHz). Authorized power: 2880-kw max. visual. Antenna: 1020-ft. above av. terrain, 1025-ft. above ground, 1095-ft. above sea level.

Latitude	31°	08'	22"
Longitude	81°	56'	15"

Transmitter: 3.4-mi. E of U.S. Rte. 301 at Buffalo Creek Crossing, near Nahunta, GA.

Satellite Earth Stations: Andrew, 4.5-meter Ku & C-band.

News Services: AP, CNN.

Ownership: WBSG-TV L.P.

Began Operation: April 2, 1990.

Represented (legal): Mullin, Rhyne, Emmons & Topel, P.C.

Represented (engineering): Smith & Powstenko.

Personnel:
Andrew Sloan, General Manager.
Terry Morris, Station Manager.
Tim Strickland, Sales Manager.
Merlin Miller, Chief Engineer.
Karen A. Boudrie, News Director.
Mike Warren, Business Manager.
Don Orr, Marketing Director.

Highest 30 Sec. Rate: $135.

City of License: Brunswick. **ADI:** Jacksonville. **Rank:** 55.

Total Households: ©MSI Consumer Market Data as of 1/1/91. TV Homes, TV% and Circulation ©1991 Arbitron. County coverage based on Arbitron study.

Net Weekly Circulation	State County	Total Households	TV Households Households	TV Households %
	GEORGIA			
50% & Over	Brantley	4,100	4,000	98
	Wayne	7,600	7,500	99
	GEORGIA			
Between 25-49%	Camden	7,600	7,500	99
	Glynn	24,100	23,900	99
	Mc Intosh	3,100	3,000	97
	Pierce	4,800	4,700	98
	Ware	13,400	13,200	99

WBSG-TV BMPCT-890425KF Granted 7/27/89 © American Map Corp . No 14244

Net Weekly Circulation	State County	Total Households	TV Households Households	TV Households %
	GEORGIA			
Between 5-24%	Appling	5,800	5,700	98
	Bacon	3,600	3,500	97
	Charlton	2,900	2,900	100
	Clinch	2,300	2,300	100
	Coffee	10,900	10,700	98
	Long	1,900	1,900	100
Station Totals		92,100	90,800	99
Net Weekly Circulation (1991)				31,200
Average Daily Circulation (1991)				12,000

Some 23,705 key industry people can see your message when you advertise in the
Television & Cable Factbook

WLTZ

Ch. 38

Network Service: NBC.

Licensee: Lewis Broadcasting Corp., Lindsey Creek Station, Box 12289, Columbus, GA 31995.

Studio: 6140 Buena Vista Rd., Columbus, GA 31907.

Mailing Address: Box 12289, Lindsey Creek Station, Columbus, GA 31995.

Telephone: 404-561-3838. **TWX:** 810-758-4312. **Fax:** 404-563-8467.

Technical Facilities: Channel No. 38 (614-620 MHz). Authorized power: 1480-kw max. & 1070-kw horizontal visual, 148-kw max. & 107-kw horizontal aural. Antenna: 1310-ft. above av. terrain, 1319-ft. above ground, 1704-ft. above sea level.

Latitude	32°	27'	28"
Longitude	84°	53'	08"

Transmitter: 3.6-mi. E of Columbus, 0.34-mi. S of Buena Vista Rd.

Multichannel TV Sound: Stereo only.

Satellite Earth Stations: Harris, 8-meter Ku-band; Harris, 3-meter Ku-band; Harris, 3-meter C-band; RCA, 3-meter Ku-band; Zenith, 3-meter C-band; Harris, M/A-Com, Zenith receivers.

News Service: AP.

Ownership: Lewis Broadcasting Corp. (Group Owner).

Began Operation: October 29, 1970. Sale by Gala Bcstg. Co., et al., to American Family Corp. approved by FCC Feb. 3, 1978. Sale to present owner approved June 18, 1981.

Represented (sales): Petry Television Inc.

Represented (legal): Reed, Smith, Shaw & McClay.

Personnel:
Bob Walton, Vice President & General Manager.
T. B. Breazeale, General Sales Manager.
Bob Hook, Chief Engineer.
Borden Black, News Director.
R. C. Bartlett, Program Director & Operations Manager.
Rebecca Kerr, Business Manager.

Rates: On request.

City of License: Columbus. **ADI:** Columbus, GA. **Rank:** 119.

Total Households: ©MSI Consumer Market Data as of 1/1/91. TV Homes, TV% and Circulation ©1991 Arbitron. County coverage based on Arbitron study.

Net Weekly Circulation	State County	Total Households	TV Households Households	%
	ALABAMA			
50% & Over	Chambers	14,800	14,700	99
	Lee	33,400	33,100	99
	Russell	19,200	19,000	99
	GEORGIA			
	Chattahoochee	3,700	3,700	100
	Harris	6,900	6,800	99
	Marion	1,800	1,700	94
	Muscogee	68,700	68,200	99
	Stewart	1,900	1,800	95
	Talbot	2,300	2,200	98
	Troup	20,500	20,200	99
	Webster	800	800	100

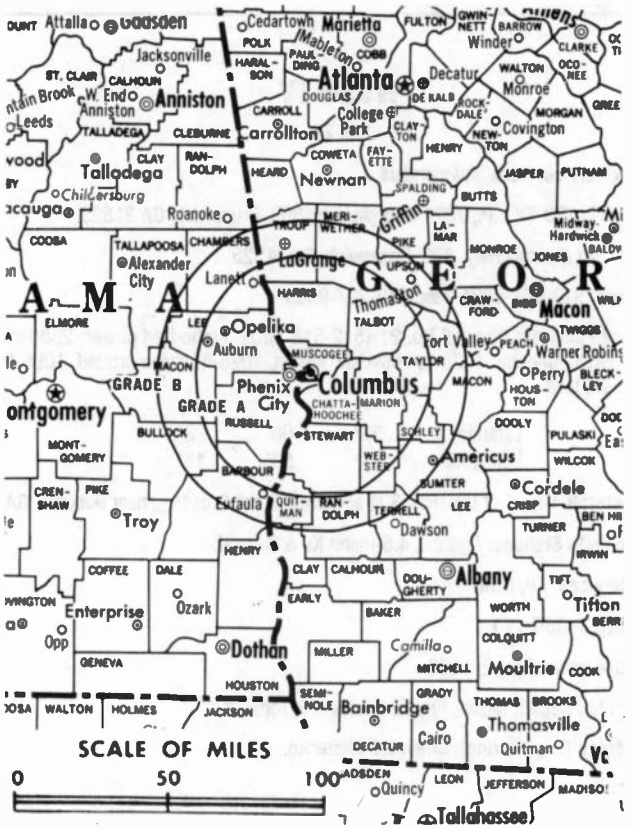

WLTZ BMPCT-7006 Granted 10/22/69

© American Map Corp., 14244

Net Weekly Circulation	State County	Total Households	TV Households Households	%
	GEORGIA			
Between 25-49%	Meriwether	7,400	7,300	99
	Schley	1,100	1,100	100
	Taylor	2,800	2,800	98
	ALABAMA			
Between 5-24%	Barbour	9,500	9,400	99
	Henry	5,600	5,500	98
	Macon	9,000	8,900	99
	Pike	10,700	10,600	99
	Randolph	7,700	7,600	99
	Tallapoosa	15,400	15,300	99
	GEORGIA			
	Clay	1,300	1,300	100
	Crawford	2,500	2,400	96
	Dooly	3,700	3,600	97
	Dougherty	35,300	34,900	99
	Heard	2,600	2,600	100
	Lee	5,600	5,500	98
	Quitman	800	800	100
	Randolph	3,300	3,200	97
	Terrell	4,100	4,000	98
	Upson	10,200	10,100	99
Station Totals		**312,600**	**309,100**	**99**
Net Weekly Circulation (1991)				**139,000**
Average Daily Circulation (1991)				**67,000**

WRBL

Ch. 3

Network Service: CBS.

Licensee: TCS Television Partners, 1350 13th Ave., Columbus, GA 31994.

Studio: 1350 13th Ave., Columbus, GA 31994.

Telephone: 404-323-3333. **TWX:** 810-758-4335. **Fax:** 404-327-6655.

Technical Facilities: Channel No. 3 (60-66 MHz). Authorized power: 100-kw visual, 12.02-kw aural. Antenna: 1790-ft. above av. terrain, 1749-ft. above ground, 2249-ft. above sea level.

Latitude	32°	19'	25"
Longitude	84°	46'	46"

Transmitter: Lafayette Rd., 1.2-mi. N of Cusseta, GA.

Satellite Earth Stations: Harris, 3-meter; Scientific-Atlanta, 4.6-meter C-band; Scientific-Atlanta, 7-meter; Harris, Scientific-Atlanta receivers.

News Services: AP, CBS.

Ownership: TCS Television Partners (Group Owner).

Began Operation: November 15, 1953 on Ch. 4. Switched to Ch. 3 Oct. 27, 1960. Sale to present owner by Malcolm I. Glazer approved April 6, 1990 (**Television Digest**, Vol. 30:8, 26). Sale to Glazer approved by FCC Sept. 11, 1978. Transfer of control to J. W. & J. B. Woodruff from R. W. Page Corp. approved by FCC Jan. 31, 1973.

Represented (sales): Katz Television.

Represented (legal): Cohn & Marks.

Personnel:
Ray J. Chumley, Vice President & General Manager.
James Davis, General Sales Manager.
Jack Smith, Chief Engineer.
Sonja Bennett, News Director.
Alice Upshaw, Program Director.
Janice James, Promotion Manager.
Sue Underwood, Business Manager.
Barry Cammon, Production Manager.

Highest 30 Sec. Rate: $600.

NETWORK BASE HOURLY RATE: $535.

City of License: Columbus. **ADI:** Columbus, GA. **Rank:** 119.

Total Households: ©MSI Consumer Market Data as of 1/1/91. TV Homes, TV% and Circulation ©1991 Arbitron. County coverage based on Arbitron study.

Net Weekly Circulation	State County	Total Households	TV Households	%
	ALABAMA			
50% & Over	Barbour	9,500	9,400	99
	Chambers	14,800	14,700	99
	Lee	33,400	33,100	99
	Russell	19,200	19,000	99
	GEORGIA			
	Calhoun	1,500	1,500	100
	Chattahoochee	3,700	3,700	100
	Clay	1,300	1,300	100
	Harris	6,900	6,800	99
	Macon	5,100	5,000	98
	Marion	1,800	1,700	94
	Meriwether	7,400	7,300	99
	Muscogee	68,700	68,200	99
	Quitman	800	800	100
	Randolph	3,300	3,200	97
	Schley	1,100	1,100	100
	Stewart	1,900	1,800	95
	Sumter	10,400	10,200	98
	Talbot	2,300	2,200	98

WRBL BPCT—2775 Granted 6/9/60

© American Map Corp., No. 14244

Net Weekly Circulation	State County	Total Households	TV Households	%
50% & Over	Taylor	2,800	2,800	98
	Terrell	4,100	4,000	98
	Webster	800	800	100
	ALABAMA			
Between 25-49%	Clay	4,700	4,700	100
	Henry	5,600	5,500	98
	Macon	9,000	8,900	99
	Randolph	7,700	7,600	99
	Tallapoosa	15,400	15,300	99
	GEORGIA			
	Bleckley	3,800	3,700	97
	Crisp	7,200	7,100	99
	Dooly	3,700	3,600	97
	Lamar	4,900	4,800	98
	Lee	5,600	5,500	98
	Pulaski	3,100	3,000	97
	Troup	20,500	20,200	99
	Turner	3,200	3,100	97
	ALABAMA			
Between 5-24%	Bullock	3,500	3,400	97
	Dale	17,200	17,100	99
	Pike	10,700	10,600	99
	GEORGIA			
	Baker	1,200	1,200	100
	Crawford	2,500	2,400	96
	Dougherty	35,300	34,900	99
	Irwin	3,300	3,200	97
	Jones	7,200	7,100	99
	Miller	2,700	2,600	96
	Peach	7,900	7,800	99
	Upson	10,200	10,100	99
	Worth	6,700	6,600	98
Station Totals		**403,600**	**398,600**	**99**
Net Weekly Circulation (1991)				**221,000**
Average Daily Circulation (1991)				**120,100**

WTVM

Ch. 9

Network Service: ABC.

Licensee: WTVM Inc., Box 1848, Columbus, GA 31994.

Studio: 1909 Wynnton Rd., Columbus, GA 31906.

Mailing Address: Box 1848, Columbus, GA 31994.

Telephone: 404-324-6471. **TWX:** 810-758-4326. **Fax:** 404-322-7527.

Technical Facilities: Channel No. 9 (186-192 MHz). Authorized power: 284-kw visual, 27.8-kw aural. Antenna: 1650-ft. above av. terrain, 1749-ft. above ground, 2251-ft. above sea level.

Latitude	32°	19'	25"
Longitude	84°	46'	46"

Transmitter: Lafayette Rd., 1.2-mi. N of Cusseta.

Satellite Earth Stations: Andrew, 7.3-meter C-band; Comtech, 3.7-meter Ku-band; Harris, 3.5-meter C-band; Avantek, Harris, M/A-Com receivers.

News Services: ABC, AP, CNN.

Ownership: American Family Corp. (Group Owner).

Began Operation: October 6, 1953 on Ch. 28. Switched to Ch. 9 Nov. 3, 1960. Sale to present owner by Pegasus Bcstg. approved February 16, 1989. Previous sale by SFN Cos. approved by FCC Oct. 2, 1986 (**Television Digest**, Vol. 26:41). Sale of Martin Theatres of Ga. Inc. to Fuqua Industries approved by FCC Feb. 7, 1969. Sale by Fuqua to Western Broadcasting Co. approved July 10, 1980.

Represented (sales): Blair Television.

Represented (legal): Schnader, Harrison, Segal & Lewis.

Personnel:
C. Wayne Daugherty, Vice President & General Manager.
Richard Heath, General Sales Manager.
Cathy Davis, National Sales Manager.
David Williams, Chief Engineer.
Dale Cerbin, News Director.
W. Carroll Ward, Program Director.
Paula Dupuis, Promotion Director.
Susan Kendust, Business Manager.
Jerry Bahr, Production Manager.

Highest 30 Sec. Rate: $800.

City of License: Columbus. **ADI:** Columbus, GA. **Rank:** 119.

Total Households: ©MSI Consumer Market Data as of 1/1/91. TV Homes, TV% and Circulation ©1991 Arbitron. County coverage based on Arbitron study.

Net Weekly Circulation	State County	Total Households	TV Households	%
	ALABAMA			
50% & Over	Barbour	9,500	9,400	99
	Bullock	3,500	3,400	97
	Chambers	14,800	14,700	99
	Lee	33,400	33,100	99
	Russell	19,200	19,000	99
	GEORGIA			
	Calhoun	1,500	1,500	100
	Chattahoochee	3,700	3,700	100
	Clay	1,300	1,300	100
	Crisp	7,200	7,100	99
	Dougherty	35,300	34,900	99
	Harris	6,900	6,800	99
	Lee	5,600	5,500	98
	Macon	5,100	5,000	98
	Marion	1,800	1,700	94
	Meriwether	7,400	7,300	99

WTVM BMPCT-5490 Granted 7/11/60 © American Map Corp., 14244

Net Weekly Circulation	State County	Total Households	TV Households	%
50% & Over	Muscogee	68,700	68,200	99
	Quitman	800	800	100
	Randolph	3,300	3,200	97
	Schley	1,100	1,100	100
	Stewart	1,900	1,800	95
	Sumter	10,400	10,200	98
	Talbot	2,300	2,200	98
	Taylor	2,800	2,800	98
	Terrell	4,100	4,000	98
	Troup	20,500	20,200	99
	Webster	800	800	100
	ALABAMA			
Between 25-49%	Clay	4,700	4,700	100
	Dale	17,200	17,100	99
	Henry	5,600	5,500	98
	Macon	9,000	8,900	99
	Pike	10,700	10,600	99
	Randolph	7,700	7,600	99
	Tallapoosa	15,400	15,300	99
	GEORGIA			
	Baker	1,200	1,200	100
	Bleckley	3,800	3,700	97
	Crawford	2,500	2,400	96
	Dooly	3,700	3,600	97
	Early	4,600	4,500	98
	Lamar	4,900	4,800	98
	Peach	7,900	7,800	99
	Pulaski	3,100	3,000	97
	Turner	3,200	3,100	97
	Upson	10,200	10,100	99
	Worth	6,700	6,600	98

(Continued on page A-342)

Station Totals	496,400	490,300	99
Net Weekly Circulation (1991)			285,800
Average Daily Circulation (1991)			163,400

WXTX

Ch. 54

Network Service: Fox.

Licensee: Columbus Family Bcstg. Inc., 4523 Gilbert Ave., Columbus, GA 31904.

Studio: 6524 Buena Vista Rd., Columbus, GA 31907.

Mailing Address: Box 12188, Columbus, GA 31907.

Telephone: 404-561-5400. **Fax:** 404-561-6505.

Technical Facilities: Channel No. 54 (710-716 MHz). Authorized power: 1000-kw max. visual, 100-kw max. aural. Antenna: 1140-ft. above av. terrain, 1146-ft. above ground, 1526-ft. above sea level.

Latitude	32°	27'	49"
Longitude	84°	52'	37"

Transmitter: Buena Vista Rd., approx. 0.2-mi. E of Omega Dr.

Satellite Earth Station: Microdyne, 5-meter Ku-band; Harris, Microdyne receivers.

Ownership: Columbus Family Broadcasting Inc.

Began Operation: June 17, 1983. Sale to present owners by Donald Kent, et al., approved by FCC June 29, 1989.

Represented (sales): Seltel Inc.

Represented (legal): Miller & Fields, P.C.

Represented (engineering): A. D. Ring & Associates, P.C.

Personnel:
Edwin Groves, Vice President & General Manager.
Joe Mazza, General Sales Manager.
Paul Brewer, National Sales Manager.
Morrie Pollock, Chief Engineer.
Sharon Davlin, Program Director.
Marit Spisany, Promotion Director.
Terry Early, Business Manager.

Rates: On request.

City of License: Columbus. **AOI:** Columbus, GA. **Rank:** 119.

Total Households: ©MSI Consumer Market Data as of 1/1/91. TV Homes, TV% and Circulation ©1991 Arbitron. County coverage based on Arbitron study.

Net Weekly Circulation	State County	Total Households	TV Households	%
	ALABAMA			
50% & Over	Lee	33,400	33,100	99
	Russell	19,200	19,000	99
	GEORGIA			
	Chattahoochee	3,700	3,700	100
	Harris	6,900	6,800	99
	Marion	1,800	1,700	94
	Muscogee	68,700	68,200	99
	Webster	800	800	100
	ALABAMA			
Between 25-49%	Barbour	9,500	9,400	99
	Chambers	14,800	14,700	99

WXTX BMPCT-821119KG Granted 12/28/82 © American Map Corp. 14244

Net Weekly Circulation	State County	Total Households	TV Households	%
	ALABAMA			
Between 5-24%	Bullock	3,500	3,400	97
	Macon	9,000	8,900	99
	GEORGIA			
	Crawford	2,500	2,400	96
	Heard	2,600	2,600	100
	Meriwether	7,400	7,300	99
	Quitman	800	800	100
	Schley	1,100	1,100	100
	Stewart	1,900	1,800	95
	Talbot	2,300	2,200	98
	Taylor	2,800	2,800	98
	Troup	20,500	20,200	99
	Upson	10,200	10,100	99
Station Totals		**223,400**	**221,000**	**99**
Net Weekly Circulation (1991)				**102,800**
Average Daily Circulation (1991)				**44,600**

Your message in this ad space could cost as little as $95, and it will reach the people important to you!

Television & Cable Factbook

WSST-TV

Ch. 55

Network Service: None, independent.

Licensee: Sunbelt-South Telecommunications Ltd., Box 917, Cordele, GA 31015.

Studio: 112 7th St. S, Cordele, GA 31015.

Telephone: 912-273-0001.

Technical Facilities: Channel No. 55 (716-722 MHz). Authorized power: 100-kw max. visual, 10-kw max. aural. Antenna: 410-ft. above av. terrain, 407-ft. above ground, 715-ft. above sea level.

Latitude	31°	54'	15"
Longitude	83°	48'	12"

Transmitter: Culpepper Rd., 3.5-mi. SW of intersection with State Rte. 7W.

Multichannel TV Sound: Planned.

Ownership: Sunbelt-South Telecommunications Ltd.

Began Operation: May 22, 1989.

Represented (legal): Ward & Mendelsohn, P.C.

Represented (engineering): Bromo Communications Inc.

Personnel:
William B. Goodson, General Manager.
Phillip A. Streetman, Station Manager & News Director.
Sara Howell Brown, General Sales & Business Manager.
Lee W. Wright, Program Director.

Highest 30 Sec. Rate: $28

City of License: Cordele. **ADI:** Albany, GA. **Rank:** 151.

Total Households: ©MSI Consumer Market Data as of 1/1/91. TV Homes, TV% and Circulation ©1991 Arbitron. County coverage based on Arbitron study.

Net Weekly Circulation	State County	Total Households	TV Households	%
	GEORGIA			
Between 25-49%	Crisp	7,200	7,100	99
	GEORGIA			
Between 5-24%	Dodge	6,100	6,000	98
	Dooly	3,700	3,600	97
	Lee	5,600	5,500	98

WSST-TV BPCT—871028KE Granted 6/8/88 © American Map Corp., No. 14244

Net Weekly Circulation	State County	Total Households	TV Households	%
Between 5-24%	Schley	1,100	1,100	100
	Sumter	10,400	10,200	98
	Turner	3,200	3,100	97
	Wilcox	2,600	2,600	100
	Worth	6,700	6,600	98
Station Totals		**46,600**	**45,800**	**98**
Net Weekly Circulation (1991)				**9,200**
Average Daily Circulation (1991)				**3,400**

WGNM

Ch. 64

Network Service: None, independent.

Licensee: Good News Television, 2525 Beech Ave., Macon, GA 31204.

Studio: 2525 Beech Ave., Macon, GA 31204.

Telephone: 912-746-6464.

Technical Facilities: Channel No. 64 (770-776 MHz). Authorized power: 51.3-kw max. visual. Antenna: 607-ft. above av. terrain, 686-ft. above ground, 984-ft. above sea level.

Latitude	32°	44'	58"
Longitude	83°	33'	35"

Transmitter: U.S. Hwy. 23-129 Alt., 6.8-mi. SW of Macon.

Ownership: Macon Urban Ministries.

Began Operation: November 20, 1990.

Represented (legal): Reddy, Begley & Martin.

Represented (engineering): du Treil, Lundin & Rackley.

Personnel:
Don R. Wood, General Manager.
Dan Moore, Chief Engineer.
John Watkins, Program Director.
Dan Jaskula, Marketing Director.

Rates: On request.

Arbitron Data: Not available.

WGNM BMPCT-891101KO Granted 5/31/90 © American Map Corp., No. 14244

City of License: Macon. **ADI:** Macon. **Rank:** 123.

WGXA

Ch. 24

Network Service: ABC.

Licensee: Russell-Rowe Communications, 599 Broadway, Macon, GA 31201.

Studio: 599 Broadway, Macon, GA 31201.

Mailing Address: Box 340, Macon, GA 31297.

Telephone: 912-745-2424. **TWX:** 810-783-5541. **Fax:** 912-745-6057.

Technical Facilities: Channel No. 24 (530-536 MHz). Authorized power: 1290-kw max. & 646-kw horizontal visual, 252-kw max. & 126-kw horizontal aural. Antenna: 800-ft. above av. terrain, 898-ft. above ground, 1196-ft. above sea level.

Latitude	32°	45'	08"
Longitude	83°	33'	38"

Transmitter: U.S. 23-129 S, 7-mi. from Macon city limits.

Satellite Earth Stations: Andrew, 7.3-meter C-band; Andrew, 4.5-meter C-band; Avantek receivers.

News Service: AP.

Ownership: Russell-Rowe Communications.

Began Operation: April 21, 1982.

Represented (sales): Blair Television.

Represented (legal): Dow, Lohnes & Albertson; Leibowitz & Spencer.

Represented (engineering): Palmer A. Greer.

Personnel:
Kenneth Gerdes, Vice President & General Manager.
Frank Shurling, General Sales Manager.
Kim Bene, Operations Manager.
Richard Blanton, Chief Engineer.
Ron Wildman, News Director.
Kelly Causey, Promotion Manager.

Highest 30 Sec. Rate: $600.

NETWORK BASE HOURLY RATE: $275.

City of License: Macon. **ADI:** Macon. **Rank:** 123.

Total Households: ©MSI Consumer Market Data as of 1/1/91. TV Homes, TV% and Circulation ©1991 Arbitron. County coverage based on Arbitron study.

Net Weekly Circulation	State County	Total Households	TV Households	%
	GEORGIA			
50% & Over	Baldwin	12,300	12,100	98
	Bibb	58,700	58,200	99
	Bleckley	3,800	3,700	97
	Crawford	2,500	2,400	96
	Dodge	6,100	6,000	98
	Dooly	3,700	3,600	97
	Houston	33,200	32,900	99
	Jones	7,200	7,100	99
	Laurens	14,200	13,900	98
	Peach	7,900	7,800	99
	Pulaski	3,100	3,000	97

WGXA BPCT-781116KE Granted 1/8/80

© American Map Corp., 14244

Net Weekly Circulation	State County	Total Households	TV Households	%
50% & Over	Taylor	2,800	2,800	98
	Twiggs	3,600	3,500	97
	Wilkinson	3,900	3,800	97
	GEORGIA			
Between 25-49%	Ben Hill	6,800	6,700	99
	Hancock	3,000	2,900	97
	Jasper	3,300	3,200	97
	Johnson	3,300	3,300	100
	Macon	5,100	5,000	98
	Monroe	5,800	5,700	98
	Telfair	4,000	3,900	98
	Washington	6,600	6,400	97
	Wilcox	2,600	2,600	100
	GEORGIA			
Between 5-24%	Crisp	7,200	7,100	99
	Greene	4,100	4,000	98
	Irwin	3,300	3,200	97
	Lamar	4,900	4,800	98
	Putnam	4,700	4,600	98
	Wheeler	1,900	1,900	100
Station Totals		**229,600**	**226,100**	**98**
Net Weekly Circulation (1991)				**138,000**
Average Daily Circulation (1991)				**71,800**

WMAZ-TV

Ch. 13

Network Service: CBS.

Licensee: Multimedia WMAZ Inc., Box 2760, Greenville, SC 29602.

Studio: 1314 Gray Hwy., Macon, GA 31211.

Mailing Address: Box 5008, Macon, GA 31213.

Telephone: 912-746-1313. **TWX:** 810-783-5528. **Fax:** 912-745-9032.

Technical Facilities: Channel No. 13 (210-216 MHz). Authorized power: 316-kw visual, 63.1-kw aural. Antenna: 785-ft. above av. terrain, 891-ft. above ground, 1205-ft. above sea level.

Latitude	32°	45'	09"
Longitude	83°	33'	33"

Transmitter: U.S. 129, 7-mi. SE of Macon.

Satellite Earth Stations: Anixter-Mark, 5-meter; RCA, 3.6-meter; Scientific-Atlanta, 4.6-meter; Scientific-Atlanta, 7.7-meter; M/A-Com, Microdyne, Scientific-Atlanta receivers.

AM Affiliate: WMAZ, 50-kw (10-kw night), 940 kHz (CBS).

FM Affiliate: WAYS, 100-kw, 99.1 MHz (No. 256), 660-ft. (ABC).

News Services: AP, CBS, Newspower 1200, Sports News Satellite, WSI.

Ownership: Multimedia Broadcasting Co. (Group Owner).

Began Operation: September 27, 1953. Transfer to Multimedia granted by FCC Sept. 22, 1967. Previous sale to Southeastern Bcstg. Corp. by George P. Rankin Jr. and associates approved March 13, 1963 by FCC (**Television Digest**, Vol. 3:2, 11).

Represented (sales): Katz Television.

Represented (legal): Dow, Lohnes & Albertson.

Represented (engineering): Jules Cohen & Associates.

Personnel:
Don McGoulrk, Vice President & General Manager.
Gostin Freeney, General Sales Manager.
Ron Leppig, Local Sales Manager.
Lacy Worrell, Chief Engineer.
Tony Villasana, News Director.
Sydney Thum, Program Director.
Diana Richardson, Promotion Manager.
Tom Garner, Business Manager.
Irene Ray, Traffic Manager.

Highest 30 Sec. Rate: $900.

NETWORK BASE HOURLY RATE: $634.

City of License: Macon. **ADI:** Macon. **Rank:** 123.

Total Households: ©MSI Consumer Market Data as of 1/1/91. TV Homes, TV% and Circulation ©1991 Arbitron. County coverage based on Arbitron study.

Net Weekly Circulation	State County	Total Households	TV Households	%
	GEORGIA			
50% & Over	Baldwin	12,300	12,100	98
	Ben Hill	6,800	6,700	99
	Bibb	58,700	58,200	99
	Bleckley	3,800	3,700	97
	Crawford	2,500	2,400	96
	Crisp	7,200	7,100	99
	Dodge	6,100	6,000	98
	Dooly	3,700	3,600	97
	Hancock	3,000	2,900	97
	Houston	33,200	32,900	99
	Johnson	3,300	3,300	100

WMAZ-TV BPCT-3557 Granted 6/17/65

© American Map Corp., 14244

Net Weekly Circulation	State County	Total Households	TV Households	%
50% & Over	Jones	7,200	7,100	99
	Laurens	14,200	13,900	98
	Macon	5,100	5,000	98
	Monroe	5,800	5,700	98
	Peach	7,900	7,800	99
	Pulaski	3,100	3,000	97
	Taylor	2,800	2,800	98
	Telfair	4,000	3,900	98
	Treutlen	2,100	2,100	100
	Twiggs	3,600	3,500	97
	Washington	6,600	6,400	97
	Wheeler	1,900	1,900	100
	Wilcox	2,600	2,600	100
	Wilkinson	3,900	3,800	97
	GEORGIA			
Between 25-49%	Jasper	3,300	3,200	97
	Putnam	4,700	4,600	98
	Sumter	10,400	10,200	98
	Upson	10,200	10,100	99
	GEORGIA			
Between 5-24%	Butts	5,100	5,000	98
	Greene	4,100	4,000	98
	Irwin	3,300	3,200	97
	Lamar	4,900	4,800	98
	Montgomery	2,300	2,200	96
	Pike	3,500	3,400	97
	Schley	1,100	1,100	100
	Turner	3,200	3,100	97
	Warren	2,000	2,000	100
Station Totals		**269,500**	**265,300**	**98**
Net Weekly Circulation (1991)				**200,200**
Average Daily Circulation (1991)				**137,400**

WMGT

Ch. 41

Network Service: NBC.

Licensee: Morris Network Inc., Box 4328, Macon, GA 31213.

Studio: 6525 Ocmulgee Blvd. E, Macon, GA 31208.

Mailing Address: Box 4328, Macon, GA 31213.

Telephone: 912-745-4141. **TWX:** 810-783-5549.

Fax: 912-742-2626; 912-741-5483 (news).

Technical Facilities: Channel No. 41 (632-638 MHz). Authorized power: 1050-kw max. & 760-kw horizontal visual, 210-kw max. & 152-kw horizontal aural. Antenna: 787-ft. above av. terrain, 893-ft. above ground, 1186-ft. above sea level.

Latitude	32°	45'	12"
Longitude	83°	33'	46"

Holds CP for change to 1000-kw max. visual, 777-ft. above av. terrain, 856-ft. above ground, 1151-ft. above sea level. BPCT-870615KE.

Transmitter: 3-mi. S of Interstate 16 on W side of U.S. Rte. 23, Swiftcreek Twp., GA.

Multichannel TV Sound: Stereo only.

Satellite Earth Stations: Harris Ku-band C-band; Microdyne receivers.

News Service: AP.

Ownership: Morris Network Inc. (Group Owner).

Began Operation: December 19, 1968. Sale to present owner by F. E. Busby, et al., approved by FCC Nov. 30, 1978. Previous sale by WTVY Inc. (Charles Woods) approved by FCC Aug. 9, 1974.

Represented (sales): Adam Young Inc.

Represented (legal): McFadden, Evans & Sill.

Represented (engineering): Cohen, Dippell & Everist, P.C.

Personnel:
Charles Morris, Chairman.
H. Dean Hinson, President.
L. A. Sturdivant, General Manager.
Glenn Lewis, Local Sales Manager.
Tony Ewtrikein, Chief Engineer.
David Kurplus, News Director.
Debbie Green, Program Director.
Leigh Smith, Promotion Director.
Ann Hartley, Business Manager.

Highest 30 Sec. Rate: $2000.

NETWORK BASE HOURLY RATE: $450.

City of License: Macon. **ADI:** Macon. **Rank:** 123.

Total Households: ©MSI Consumer Market Data as of 1/1/91. TV Homes, TV% and Circulation ©1991 Arbitron. County coverage based on Arbitron study.

Net Weekly Circulation	State County	Total Households	TV Households	%
	GEORGIA			
50% & Over	Baldwin	12,300	12,100	98
	Bibb	58,700	58,200	99
	Bleckley	3,800	3,700	97
	Crawford	2,500	2,400	96
	Houston	33,200	32,900	99

WMGT BMPCT—6614 Granted 8/26/68 ©American Map Corp., No. 14244

Net Weekly Circulation	State County	Total Households	TV Households	%
50% & Over	Jones	7,200	7,100	99
	Laurens	14,200	13,900	98
	Peach	7,900	7,800	99
	Pulaski	3,100	3,000	97
	Twiggs	3,600	3,500	97
	Washington	6,600	6,400	97
	Wilkinson	3,900	3,800	97
	GEORGIA			
Between 25-49%	Dodge	6,100	6,000	98
	Dooly	3,700	3,600	97
	Hancock	3,000	2,900	97
	Jasper	3,300	3,200	97
	Johnson	3,300	3,300	100
	Monroe	5,800	5,700	98
	Taylor	2,800	2,800	98
	Wheeler	1,900	1,900	100
	Wilcox	2,600	2,600	100
	GEORGIA			
Between 5-24%	Greene	4,100	4,000	98
	Lamar	4,900	4,800	98
	Macon	5,100	5,000	98
	Montgomery	2,300	2,200	96
	Putnam	4,700	4,600	98
	Telfair	4,000	3,900	98
	Upson	10,200	10,100	99
Station Totals		224,800	221,400	98
Net Weekly Circulation (1991)				132,400
Average Daily Circulation (1991)				65,800

WHSG

Ch. 63

Network Service: Trinity Bcstg. Network.

Licensee: Trinity Bcstg. Network Inc., Box A, Santa Ana, CA 92711.

Studio: 1550 Agape Way, Decatur, GA 30035.

Telephone: 404-922-8556.

Technical Facilities: Channel No. 63 (764-770 MHz). Authorized power: 5000-kw max. visual, 340-kw max. aural. Antenna: 1191-ft. above av. terrain, 1125-ft. above ground, 2024-ft. above sea level.

Latitude	33°	44'	22"
Longitude	84°	00'	14"

Transmitter: 6.15-mi. NE of Lithonia, Rockdale County.

Ownership: Trinity Broadcasting Network Inc. (Group Owner).

Began Operation: March 15, 1991.

Represented (legal): Baraff, Koerner, Olender & Hochberg, P.C.

Personnel:
Scott Jackson, Station Manager.
Ray Vice, Chief Engineer.

Arbitron Data: Not available.

City of License: Monroe. **ADI:** Atlanta. **Rank:** 12.

WTLK-TV

(formerly WAWA-TV)

Ch. 14

Network Service: None, independent.

Licensee: TV 14 L.P., 255 S. County Rd., 3rd Floor, Palm Beach, FL 33480.

Studio: 200 N. Cobb Pkwy., Suite 114, Marietta, GA 30062.

Telephone: 404-528-1400. **Fax:** 404-528-1403.

Technical Facilities: Channel No. 14 (470-476 MHz). Authorized power: 4900-kw max. visual, 490-kw max. aural. Antenna: 2021-ft. above av. terrain, 787-ft. above ground, 3091-ft. above sea level.

Latitude	34°	18'	47"
Longitude	84°	38'	55"

Transmitter: 5.6-mi. at 270°T from Waleska.

Satellite Earth Stations: Paraclipse, 3.8-meter C-band; Paraclipse, 3.8-meter C-band; Paraclipse, 3.8-meter Ku-band; Drake, DX Engineering, Scientific-Atlanta receivers.

News Service: CNN.

Ownership: Sudbrink Broadcasting (Group Owner).

Began Operation: February 29, 1988.

Represented (legal): Haley, Bader & Potts.

Represented (engineering): Lawrence Behr & Associates Inc.

Personnel:
Hal Gore, General Manager.
Larry Wallenstein, Station Manager.
Doug Koontz, General Sales Manager.
Jack Crumpler, Local Sales Manager.
Charles Mehan, Director of Engineering.
Karla Koontz, Program Director.
Diane Ogden, Promotion Director.
Joy Morris, Business Manager.
Dan Bevels, Production Manager.

Highest 30 Sec. Rate: $380.

City of License: Rome. **ADI:** Atlanta. **Rank:** 12.

Total Households: ©MSI Consumer Market Data as of 1/1/91. TV Homes, TV% and Circulation ©1991 Arbitron. County coverage based on Arbitron study.

Net Weekly Circulation	State County	Total Households	TV Households	TV Households %
	ALABAMA			
Between 25-49%	Cherokee	7,500	7,400	99

WTLK-TV BPCT-890130KG Granted 2/15/90 © American Map Corp., No. 14244

Net Weekly Circulation	State County	Total Households	TV Households	TV Households %
	GEORGIA			
Between 25-49%	Chattooga	8,100	8,000	99
	Floyd	30,800	30,500	99
	Gordon	12,400	12,300	99
	ALABAMA			
Between 5-24%	De Kalb	21,800	21,600	99
	GEORGIA			
	Bartow	19,300	19,100	99
	Gilmer	5,000	4,900	98
	Pickens	5,300	5,200	98
	Polk	12,800	12,700	99
Station Totals		**123,000**	**121,700**	**99**
Net Weekly Circulation (1991)				**35,800**
Average Daily Circulation (1991)				**12,400**

WJCL

Ch. 22

Network Service: ABC.

Licensee: Lewis Broadcasting Corp., Box 61268, Savannah, GA 31416.

Studio: 10001 Abercorn St. Extension, Savannah, GA 31406.

Mailing Address: Box 61268, Savannah, GA 31416.

Telephone: 912-925-0022. **TWX:** 810-784-5679. **Fax:** 912-925-0030.

Technical Facilities: Channel No. 22 (518-524 MHz). Authorized power: 3830-kw max. visual, 383-kw max. aural. Antenna: 1430-ft. above av. terrain, 1435-ft. above ground, 1453-ft. above sea level.

Latitude	32°	03'	30"
Longitude	81°	20'	20"

Transmitter: State Hwy. 204, approx. 15-mi. W of Savannah.

Multichannel TV Sound: Stereo only.

Satellite Earth Station: Microdyne, 7-meter; Andrew, Microdyne receivers.

News Services: ABC, AP.

Ownership: Lewis Broadcasting Corp. (Group Owner).

Began Operation: July 18, 1970.

Represented (sales): Petry Television Inc.

Represented (legal): Reed, Smith, Shaw & McClay.

Represented (engineering): Communications Engineering Services, P.C.

Personnel:
J. Fred Pierce, Executive Vice President & General Manager.
Gloria Crist, Local Sales Manager.
Wallace Tidwell, Chief Engineer.
Mary Poythress, Program Director.
Larry Walker, Promotion Director.
Virginia Woodcock, Business Manager.
Frank S. Bryson, Marketing Director.

Rates: On request.

NETWORK BASE HOURLY RATE: $700.

City of License: Savannah. **ADI:** Savannah. **Rank:** 104.

Total Households: ©MSI Consumer Market Data as of 1/1/91. TV Homes, TV% and Circulation ©1991 Arbitron. County coverage based on Arbitron study.

Net Weekly Circulation	State County	Total Households	TV Households	%
	GEORGIA			
50% & Over	Appling	5,800	5,700	98
	Bryan	5,400	5,300	98
	Bulloch	13,000	12,800	98
	Chatham	84,400	83,700	99
	Effingham	8,800	8,700	99
	Evans	3,200	3,200	100
	Glynn	24,100	23,900	99
	Liberty	13,700	13,500	99
	Long	1,900	1,900	100
	Mc Intosh	3,100	3,000	97
	Screven	5,800	5,700	98
	Tattnall	6,300	6,200	98

WJCL BPCT—860602LE Granted 8/28/86

© American Map Corp., No. 14244

Net Weekly Circulation	State County	Total Households	TV Households	%
50% & Over	Toombs	9,300	9,100	98
	Wayne	7,600	7,500	99
	SOUTH CAROLINA			
	Beaufort	32,400	32,000	99
	Jasper	5,700	5,600	98
	GEORGIA			
Between 25-49%	Bacon	3,600	3,500	97
	Candler	2,800	2,700	96
	Jeff Davis	4,600	4,500	98
	Montgomery	2,300	2,200	96
	Treutlen	2,100	2,100	100
	GEORGIA			
Between 5-24%	Brantley	4,100	4,000	98
	Emanuel	7,800	7,700	99
	Jenkins	2,900	2,900	100
	Pierce	4,800	4,700	98
	Ware	13,400	13,200	99
	Wheeler	1,900	1,900	100
	SOUTH CAROLINA			
	Colleton	13,100	12,800	98
	Hampton	7,200	7,000	97
Station Totals		301,100	297,000	99
Net Weekly Circulation (1991)				173,600
Average Daily Circulation (1991)				81,700

THIS DATA IS AVAILABLE ON TAPE OR DISKETTE FOR USE ON YOUR OWN COMPUTER OR AS CUSTOMIZED REPORTS

Call Lynn Levine
202-872-9200

WSAV-TV

Ch. 3

Network Service: NBC.

Licensee: WSAV Inc., 825 Edmond St., Box 29, St. Joseph, MO 64502.

Studio: 1430 E. Victory Dr., Savannah, GA 31404.

Mailing Address: Box 2429, Savannah, GA 31402.

Telephone: 912-651-0300. **TWX:** 628-51474. **Fax:** 912-651-0300.

Technical Facilities: Channel No. 3 (60-66 MHz). Authorized power: 100-kw visual, 20-kw aural. Antenna: 1480-ft. above av. terrain, 1532-ft. above ground, 1549-ft. above sea level.

Latitude	32°	03'	32.00"
Longitude	81°	17'	56.50"

Transmitter: Sawdust Pile & Little Neck Rds., Pooler-Borroughs Div., 12-mi. W of Savannah.

Satellite Earth Stations: Harris, 8.1-meter Ku-band; BMS, 6.1-meter C-band; Harris, 3.5-meter Ku-band; Harris receivers.

SNG Mobile Dish: 2.5-meter Ku-band.

News Services: AP, Conus.

Ownership: News Press & Gazette Co. (Group Owner).

Began Operation: February 1, 1956. Sale to present owners by Harben Daniel, et al., approved by FCC Sept. 21, 1976 (**Television Digest**, Vol. 16:27).

Represented (sales): Blair Television.

Represented (legal): Arent, Fox, Kintner, Plotkin & Kahn.

Personnel:
Harvey Libow, Vice President & General Manager.
Dwight Van Horn, Sales Manager.
David Brant, Chief Engineer.
Harry Bowman, News Director.
Dale Stagnitto, Promotion Director & Production Manager.

Highest 30 Sec. Rate: $700.

City of License: Savannah. **ADI:** Savannah. **Rank:** 104.

Total Households: ©MSI Consumer Market Data as of 1/1/91. TV Homes, TV% and Circulation ©1991 Arbitron. County coverage based on Arbitron study.

Net Weekly Circulation	State County	Total Households	TV Households	%
	GEORGIA			
50% & Over	Appling	5,800	5,700	98
	Brantley	4,100	4,000	98
	Bryan	5,400	5,300	98
	Bulloch	13,000	12,800	98
	Candler	2,800	2,700	96
	Chatham	84,400	83,700	99
	Effingham	8,800	8,700	99
	Emanuel	7,800	7,700	99
	Evans	3,200	3,200	100
	Liberty	13,700	13,500	99
	Long	1,900	1,900	100
	Mc Intosh	3,100	3,000	97
	Montgomery	2,300	2,200	96
	Screven	5,800	5,700	98

WSAV-TV BPCT-4812 Granted 5/20/75 © American Map Corp., 14244

Net Weekly Circulation	State County	Total Households	TV Households	%
50% & Over	Tattnall	6,300	6,200	98
	Toombs	9,300	9,100	98
	Wayne	7,600	7,500	99
	SOUTH CAROLINA			
	Beaufort	32,400	32,000	99
	Hampton	7,200	7,000	97
	Jasper	5,700	5,600	98
	GEORGIA			
Between 25-49%	Bacon	3,600	3,500	97
	Glynn	24,100	23,900	99
	Jeff Davis	4,600	4,500	98
	Pierce	4,800	4,700	98
	Treutlen	2,100	2,100	100
	Wheeler	1,900	1,900	100
	GEORGIA			
Between 5-24%	Camden	7,600	7,500	99
	Charlton	2,900	2,900	100
	Jenkins	2,900	2,900	100
	Johnson	3,300	3,300	100
	Telfair	4,000	3,900	98
	SOUTH CAROLINA			
	Bamberg	6,100	6,000	98
	Colleton	13,100	12,800	98
Station Totals		**311,600**	**307,400**	**99**
Net Weekly Circulation (1991)				**215,900**
Average Daily Circulation (1991)				**118,500**

WTOC-TV

Ch. 11

Network Service: CBS.

Licensee: American Family Broadcast Group Inc., Box 8086, Savannah, GA 31412.

Studio: 516 Abercorn St., Savannah, GA 31401.

Telephone: 912-234-1111. **TWX:** 810-784-5619.

Technical Facilities: Channel No. 11 (198-204 MHz). Authorized power: 316-kw visual, 31.6-kw aural. Antenna: 1470-ft. above av. terrain, 1531-ft. above ground, 1549-ft. above sea level.

Latitude	32°	03'	14"
Longitude	81°	21'	01"

Transmitter: Fort Argyle Rd., 5.3-mi. NW of I-95, 7.3-mi. SW of Pooler, GA.

Satellite Earth Stations: 2 in operation; M/A-Com, Microdyne receivers.

News Service: AP.

Ownership: American Family Corp. (Group Owner).

Began Operation: February 14, 1954. Sale to present owner by William T. Knight Jr., et al., approved by FCC Aug. 8, 1979.

Represented (sales): Katz Television.

Represented (legal): Sidley & Austin.

Represented (engineering): A. D. Ring & Associates.

Personnel:
William L. Cathcart, Vice President & General Manager.
Randy Peltier, General Sales Manager.
LaVaughan Thompson, Chief Engineer.
Douglas Weathers, News Director.
Craig Harney, Promotion Director.
Betty Dixon, Business Manager.

Rates: On request.

City of License: Savannah. **ADI:** Savannah. **Rank:** 104.

Total Households: ©MSI Consumer Market Data as of 1/1/91. TV Homes, TV% and Circulation ©1991 Arbitron. County coverage based on Arbitron study.

Net Weekly Circulation	State County	Total Households	TV Households	%
	GEORGIA			
50% & Over	Appling	5,800	5,700	98
	Bacon	3,600	3,500	97
	Brantley	4,100	4,000	98
	Bryan	5,400	5,300	98
	Bulloch	13,000	12,800	98
	Candler	2,800	2,700	96
	Chatham	84,400	83,700	99
	Effingham	8,800	8,700	99
	Evans	3,200	3,200	100
	Glynn	24,100	23,900	99
	Jeff Davis	4,600	4,500	98
	Liberty	13,700	13,500	99
	Long	1,900	1,900	100
	Mc Intosh	3,100	3,000	97
	Montgomery	2,300	2,200	96
	Pierce	4,800	4,700	98

WTOC-TV BMPCT-7529 Granted 5/13/74

© American Map Corp., 14244

Net Weekly Circulation	State County	Total Households	TV Households	%
50% & Over	Screven	5,800	5,700	98
	Tattnall	6,300	6,200	98
	Toombs	9,300	9,100	98
	Treutlen	2,100	2,100	100
	Ware	13,400	13,200	99
	Wayne	7,600	7,500	99
	Wheeler	1,900	1,900	100
	SOUTH CAROLINA			
	Beaufort	32,400	32,000	99
	Hampton	7,200	7,000	97
	Jasper	5,700	5,600	98
	GEORGIA			
Between 25-49%	Coffee	10,900	10,700	98
	Emanuel	7,800	7,700	99
	Jenkins	2,900	2,900	100
	GEORGIA			
Between 5-24%	Camden	7,600	7,500	99
	Johnson	3,300	3,300	100
	Telfair	4,000	3,900	98
Station Totals		**313,800**	**309,600**	**99**
Net Weekly Circulation (1991)				**242,600**
Average Daily Circulation (1991)				**159,100**

Some 23,705 key industry people can see your message when you advertise in the
Television & Cable Factbook

WNEG-TV

Ch. 32

Network Service: None, independent.

Licensee: Stephens County Bcstg. Co., Box 907, Toccoa, GA 30577.

Studio: 100 Boulevard, Toccoa, GA 30577.

Telephones: 404-886-0032; 404-886-9242. **Fax:** 404-886-7033.

Technical Facilities: Channel No. 32 (578-584 MHz). Authorized power: 647-kw max. visual, 120-kw max. aural. Antenna: 835-ft. above av. terrain, 600-ft. above ground, 2024-ft. above sea level.

Latitude	34°	36'	44"
Longitude	83°	22'	05"

Transmitter: State Hwy. 17, 3.2-mi. NW of Toccoa.

Satellite Earth Stations: Comtech, 5-meter C-band; Comtech, 5-meter Ku-band; 5-meter Ku & C-band; M/A-Com, Pinzone receivers.

AM Affiliate: WNEG, 630 kHz.

News Services: AP, CNN Headline News.

Ownership: Stephens County Broadcasting Co.

Began Operation: September 9, 1984.

Represented (sales): Roslin TV Sales.

Represented (legal): Bryan, Cave, McPheeters & McRoberts.

Personnel:
Roy E. Gaines, President & General Manager.
David Austin, General Sales Manager.
Bill Wood, Chief Engineer.
John Defoor, News Director.
Connie Gaines, Program Director.
Cindy Brady, Promotion Director.
Evelyn Gaines, Business Manager.
Tony Garrison, Production Manager.

Highest 30 Sec. Rate: $100.

City of License: Toccoa. **ADI:** Greenville-Spartanburg, SC-Asheville, NC. Rank: 35.

Total Households: ©MSI Consumer Market Data as of 1/1/91. TV Homes, TV% and Circulation ©1991 Arbitron. County coverage based on Arbitron study.

Net Weekly Circulation	State County	Total Households	TV Households Households	 %
	GEORGIA			
Between 25-49%	Franklin	6,500	6,400	98
	Habersham	10,300	10,200	99
	Hart	7,200	7,100	99

WNEG-TV BMPCT—830928KJ Granted 11/22/83 © American Map Corp., No. 14244

Net Weekly Circulation	State County	Total Households	TV Households Households	 %
Between 25-49%	Stephens	8,700	8,600	99
	GEORGIA			
Between 5-24%	Banks	4,000	3,900	97
	Elbert	7,200	7,100	99
	Jackson	11,000	10,900	99
	Lumpkin	4,500	4,500	100
	Madison	7,800	7,700	99
	White	4,900	4,800	98
	SOUTH CAROLINA			
	Anderson	56,800	56,300	99
	Oconee	22,700	22,500	99
	Pickens	33,200	32,800	99
Station Totals		**184,800**	**182,800**	**99**
Net Weekly Circulation (1991)				**27,500**
Average Daily Circulation (1991)				**8,300**

WVGA

Ch. 44

Network Service: ABC.

Licensee: Morris Network Inc., Box 1588, Valdosta, GA 31603.

Studio: 275 Norman Dr., Valdosta, GA 31601.

Telephone: 912-242-4444. **Fax:** 912-242-4433.

Technical Facilities: Channel No. 44 (650-656 MHz). Authorized power: 1365-kw max. visual. Antenna: 950-ft. above av. terrain, 950-ft. above ground, 1152-ft. above sea level.

Latitude	31°	10'	18"
Longitude	83°	21'	57"

Transmitter: 1.1-mi. SE of Barnesdale, 1.9-mi. N of Rte. 76, 4.5-mi. E of Sparks, GA.

Satellite Earth Stations: In operation.

News Services: AP, ABC.

Ownership: Morris Network Inc. (Group Owner).

Began Operation: December 24, 1980. Sale to present owner by Hi Ho Bcstg. approved by FCC July 18, 1986.

Represented (legal): Fletcher, Heald & Hildreth.

Personnel:
Aubrey Wood, General Manager.
Marvin Keene, Station & General Sales Manager.
John Young, Chief Engineer.
Janet Stump, Program & Promotion Director.
Pam Griffin, Business Manager.
Karen Evans, Traffic Manager.

Highest 30 Sec. Rate: $300.

NETWORK BASE HOURLY RATE: $75.

City of License: Valdosta. **ADI:** Tallahassee, FL-Thomasville, GA. **Rank:** 115.

Total Households: ©MSI Consumer Market Data as of 1/1/91. TV Homes, TV% and Circulation ©1991 Arbitron. County coverage based on Arbitron study.

Net Weekly Circulation	State County	Total Households	TV Households	%
	GEORGIA			
50% & Over	Berrien	5,400	5,300	98
	Clinch	2,300	2,300	100
	Coffee	10,900	10,700	98
	Cook	5,200	5,100	98
	Echols	800	800	100
	Lanier	2,000	2,000	100
	Lowndes	26,900	26,500	99
	Tift	12,500	12,300	98
	GEORGIA			
Between 25-49%	Atkinson	2,000	1,900	95

WVGA BPCT-881213KE Granted 1/4/89

© American Map Corp., No. 14244

Net Weekly Circulation	State County	Total Households	TV Households	%
Between 25-49%	Brooks	5,300	5,200	98
	FLORIDA			
Between 5-24%	Hamilton	3,200	3,100	97
	Madison	5,400	5,300	98
	GEORGIA			
	Bacon	3,600	3,500	97
	Ben Hill	6,800	6,700	99
	Colquitt	13,700	13,500	99
	Irwin	3,300	3,200	97
	Telfair	4,000	3,900	98
	Turner	3,200	3,100	97
	Ware	13,400	13,200	99
	Worth	6,700	6,600	98
Station Totals		**136,600**	**134,200**	**98**
Net Weekly Circulation (1991)				**52,700**
Average Daily Circulation (1991)				**21,500**

WAGA-TV, Atlanta (Arbitron Data Continued)

Net Weekly Circulation	State County	Total Households	TV Households Households	TV Households %
	NORTH CAROLINA			
50% & Over	Clay	2,900	2,800	97
	ALABAMA			
Between 25-49%	Cherokee	7,500	7,400	99
	Randolph	7,700	7,600	99
	GEORGIA			
	Hancock	3,000	2,900	97
	Monroe	5,800	5,700	98
	Washington	6,600	6,400	97
	Whitfield	26,700	26,500	99
	ALABAMA			
Between 5-24%	Chambers	14,800	14,700	99
	Cleburne	5,200	5,100	98
	De Kalb	21,800	21,600	99
	GEORGIA			
	Baldwin	12,300	12,100	98
	Bibb	58,700	58,200	99
	Elbert	7,200	7,100	99
	Franklin	6,500	6,400	98
	Grady	7,800	7,700	99
	Hart	7,200	7,100	99
	Houston	33,200	32,900	99
	Jones	7,200	7,100	99
	Lowndes	26,900	26,500	99
	Macon	5,100	5,000	98
	Murray	9,200	9,100	99
	Peach	7,900	7,800	99
	Taylor	2,800	2,800	98
	Thomas	13,700	13,500	99
	Walker	21,200	21,000	99
	NORTH CAROLINA			
	Cherokee	8,500	8,400	99
	Macon	9,900	9,700	98
	TENNESSEE			
	Polk	4,900	4,900	100

WGNX, Atlanta (Arbitron Data Continued)

Net Weekly Circulation	State County	Total Households	TV Households Households	TV Households %
	GEORGIA			
Between 5-24%	Baldwin	12,300	12,100	98
	Bibb	58,700	58,200	99
	Catoosa	15,300	15,200	99
	Chattooga	8,100	8,000	99
	Habersham	10,300	10,200	99
	Haralson	8,100	8,000	99
	Hart	7,200	7,100	99
	Heard	2,600	2,600	100
	Houston	33,200	32,900	99
	Jackson	11,000	10,900	99
	Jasper	3,300	3,200	97
	Jones	7,200	7,100	99
	Lumpkin	4,500	4,500	100
	Madison	7,800	7,700	99
	Pike	3,500	3,400	97
	Rabun	4,600	4,500	98
	Upson	10,200	10,100	99
	Walker	21,200	21,000	99
	White	4,900	4,800	98
	Wilkinson	3,900	3,800	97

WATL, Atlanta (Arbitron Data Continued)

Net Weekly Circulation	State County	Total Households	TV Households Households	TV Households %
	GEORGIA			
Between 5-24%	Crawford	2,500	2,400	96
	Gilmer	5,000	4,900	98
	Habersham	10,300	10,200	99
	Heard	2,600	2,600	100
	Houston	33,200	32,900	99
	Jasper	3,300	3,200	97
	Jones	7,200	7,100	99
	Madison	7,800	7,700	99
	Meriwether	7,400	7,300	99
	Union	4,500	4,400	98
	Upson	10,200	10,100	99
	White	4,900	4,800	98
	Wilkinson	3,900	3,800	97

WSB-TV, Atlanta (Arbitron Data Continued)

Net Weekly Circulation	State County	Total Households	TV Households Households	TV Households %
	GEORGIA			
50% & Over	Union	4,500	4,400	98
	Upson	10,200	10,100	99
	Walton	12,900	12,800	99
	White	4,900	4,800	98
	NORTH CAROLINA			
	Clay	2,900	2,800	97
	ALABAMA			
Between 25-49%	Calhoun	45,800	45,500	99
	Cherokee	7,500	7,400	99
	GEORGIA			
	Baldwin	12,300	12,100	98
	Bibb	58,700	58,200	99
	Hancock	3,000	2,900	97
	Jones	7,200	7,100	99
	Murray	9,200	9,100	99
	Stephens	8,700	8,600	99
	Sumter	10,400	10,200	98
	NORTH CAROLINA			
	Cherokee	8,500	8,400	99
	ALABAMA			
Between 5-24%	Cleburne	5,200	5,100	98
	De Kalb	21,800	21,600	99
	Etowah	40,200	40,000	100
	Randolph	7,700	7,600	99
	GEORGIA			
	Ben Hill	6,800	6,700	99
	Berrien	5,400	5,300	98
	Colquitt	13,700	13,500	99
	Cook	5,200	5,100	98
	Crawford	2,500	2,400	96
	Crisp	7,200	7,100	99
	Dodge	6,100	6,000	98
	Dougherty	35,300	34,900	99
	Elbert	7,200	7,100	99
	Franklin	6,500	6,400	98
	Grady	7,800	7,700	99
	Hart	7,200	7,100	99
	Houston	33,200	32,900	99
	Irwin	3,300	3,200	97
	Lee	5,600	5,500	98
	Lowndes	26,900	26,500	99
	Peach	7,900	7,800	99
	Schley	1,100	1,100	100

WSB-TV—(Continued)
(Arbitron Data Continued)

Net Weekly Circulation	State / County	Total Households	TV Households	%
	GEORGIA			
Between 5-24%	Talbot	2,300	2,200	98
	Taylor	2,800	2,800	98
	Thomas	13,700	13,500	99
	Tift	12,500	12,300	98
	Whitfield	26,700	26,500	99
	Worth	6,700	6,600	98
	NORTH CAROLINA			
	Macon	9,900	9,700	98
	TENNESSEE			
	Polk	4,900	4,900	100

WTBS, Atlanta
(Arbitron Data Continued)

Net Weekly Circulation	State / County	Total Households	TV Households	%
	KENTUCKY			
50% & Over	Lee	2,900	2,800	97
	Leslie	5,000	4,900	98
	Letcher	10,600	10,400	98
	Martin	4,500	4,400	98
	Owsley	1,800	1,700	97
	Perry	12,200	12,000	98
	Pike	28,600	28,300	99
	Powell	4,200	4,100	98
	Rowan	6,500	6,400	98
	LOUISIANA			
	Assumption	6,900	6,800	99
	St Mary	20,000	19,800	99
	MICHIGAN			
	Dickinson	10,700	10,600	99
	Keweenaw	700	700	100
	MISSISSIPPI			
	Washington	24,100	23,800	99
	NORTH CAROLINA			
	Clay	2,900	2,800	97
	NORTH DAKOTA			
	Towner	1,600	1,600	100
	NEBRASKA			
	Garden	1,000	1,000	100
	OKLAHOMA			
	Washita	5,000	5,000	100
	Woodward	7,500	7,400	99
	OREGON			
	Harney	2,900	2,700	93
	Lincoln	16,400	15,100	92
	PENNSYLVANIA			
	Mc Kean	18,100	17,700	98
	Potter	7,000	6,800	97
	TEXAS			
	Baylor	1,800	1,800	100
	Crockett	1,500	1,500	100
	Howard	12,700	12,600	99
	King	200	200	100
	Kinney	800	800	100
	Reagan	1,400	1,400	100
	Reeves	4,800	4,700	98
	San Saba	2,400	2,400	100
	Terrell	600	600	100
	Throckmorton	900	900	100
	Upton	1,500	1,500	100
	UTAH			
	Grand	2,700	2,500	93

WTBS—(Continued)
(Arbitron Data Continued)

Net Weekly Circulation	State / County	Total Households	TV Households	%
	VIRGINIA			
50% & Over	Alleghany	9,400	9,300	99
	Buchanan	11,900	11,700	98
	WEST VIRGINIA			
	Mc Dowell	15,500	15,300	99
	Mineral	10,600	10,500	99
	Wyoming	11,700	11,500	98
	WYOMING			
	Hot Springs	2,200	2,100	95
	Johnson	2,600	2,500	96
	Sweetwater	15,800	15,300	97
	ALABAMA			
Between 25-49%	Autauga	13,200	13,100	99
	Barbour	9,500	9,400	99
	Bullock	3,500	3,400	97
	Butler	8,100	8,000	99
	Calhoun	45,800	45,500	99
	Chambers	14,800	14,700	99
	Cleburne	5,200	5,100	98
	Coffee	15,400	15,300	99
	Colbert	21,200	21,000	99
	Covington	14,800	14,700	99
	Dale	17,200	17,100	99
	Dallas	18,800	18,600	99
	Etowah	40,200	40,000	100
	Franklin	11,300	11,200	99
	Geneva	9,400	9,300	99
	Houston	32,500	32,300	99
	Jackson	19,900	19,700	99
	Jefferson	269,600	268,300	100
	Lamar	6,400	6,300	98
	Lauderdale	33,000	32,700	99
	Lawrence	11,100	11,000	99
	Lee	33,400	33,100	99
	Limestone	19,200	19,000	99
	Madison	96,100	95,400	99
	Marion	12,300	12,200	99
	Marshall	29,300	29,100	99
	Mobile	145,800	145,100	100
	Montgomery	83,300	82,700	99
	Morgan	39,100	38,800	99
	Perry	4,900	4,800	98
	Pickens	7,300	7,200	99
	Pike	10,700	10,600	99
	Russell	19,200	19,000	99
	St Clair	18,500	18,300	99
	Shelby	32,600	32,400	99
	Talladega	27,600	27,400	99
	Tallapoosa	15,400	15,300	99
	Tuscaloosa	55,600	55,100	99
	ARKANSAS			
	Ashley	9,400	9,200	98
	Baxter	13,800	13,500	98
	Benton	38,700	38,000	98
	Calhoun	2,200	2,200	100
	Clay	7,700	7,600	99
	Columbia	9,900	9,700	98
	Craighead	24,600	24,400	99
	Desha	6,500	6,400	98
	Drew	6,500	6,300	97
	Fulton	4,600	4,400	96
	Greene	12,600	12,400	98
	Howard	5,100	5,000	98
	Independence	12,200	12,000	98
	Izard	4,600	4,400	96
	Jackson	7,600	7,500	99
	Jefferson	31,300	30,900	99

WTBS—(Continued)
(Arbitron Data Continued)

Net Weekly Circulation	State County	Total Households	TV Households Households	% %
	ARKANSAS			
Between 25-49%	Lawrence	7,100	7,000	99
	Little River	5,100	5,000	98
	Miller	14,500	14,300	99
	Mississippi	19,700	19,400	98
	Nevada	3,800	3,700	97
	Ouachita	13,200	13,000	98
	Phillips	10,700	10,400	97
	Pike	4,300	4,200	98
	Poinsett	9,300	9,200	99
	Polk	6,600	6,400	97
	Pulaski	137,800	136,600	99
	St Francis	9,900	9,700	98
	Sebastian	41,100	40,700	99
	Sharp	6,500	6,300	97
	Union	18,700	18,400	98
	Washington	43,300	42,500	98
	White	20,000	19,700	99
	Woodruff	3,600	3,500	97
	Yell	7,200	7,100	99
	ARIZONA			
	Apache North	13,200	11,900	90
	Gila	15,900	15,300	96
	Graham	7,700	7,300	95
	La Paz	6,300	6,100	97
	Navajo	23,300	21,400	92
	Santa Cruz	9,200	8,900	97
	CALIFORNIA			
	Del Norte	8,000	7,500	94
	El Dorado East	12,300	11,800	96
	Humboldt	47,100	45,200	96
	Inyo	7,800	7,000	90
	Kings	28,300	27,000	95
	Modoc	3,600	3,300	92
	Mono	4,100	3,600	87
	Plumas	8,600	8,000	93
	Sierra	1,500	1,400	93
	Trinity	5,700	5,300	93
	Tuolumne	17,400	16,500	95
	COLORADO			
	Adams	107,700	107,000	99
	Arapahoe	163,200	161,600	99
	Boulder	88,300	86,300	98
	Clear Creek	3,000	2,900	97
	Crowley	900	900	100
	Delta	8,900	8,600	97
	Denver	229,800	225,600	98
	Eagle	7,400	7,000	95
	Elbert	3,500	3,400	97
	Fremont	12,500	12,100	97
	Garfield	11,000	10,500	95
	Grand	3,700	3,500	95
	Gunnison	4,100	3,900	95
	Kiowa	600	600	100
	Larimer	74,200	72,700	98
	Las Animas	5,400	5,100	94
	Mesa	34,500	33,700	98
	Mineral	300	300	100
	Moffat	4,900	4,600	94
	Otero	8,000	7,800	98
	Pitkin	5,200	4,800	92
	San Juan	400	400	100
	Summit	5,200	5,000	96
	FLORIDA			
	Alachua	73,900	72,700	98
	Bay	53,000	52,500	99
	Brevard	168,300	166,900	99

WTBS—(Continued)
(Arbitron Data Continued)

Net Weekly Circulation	State County	Total Households	TV Households Households	% %
Between 25-49%	Charlotte	45,800	45,300	99
	Duval	274,500	272,600	99
	Escambia	108,600	107,900	99
	Franklin	3,100	3,000	97
	Gadsden	15,300	15,000	98
	Gulf	4,500	4,400	98
	Hamilton	3,200	3,100	97
	Hendry	8,900	8,700	98
	Indian River	38,500	38,000	99
	Lee	139,700	138,300	99
	Leon	74,300	73,400	99
	Levy	10,100	9,800	97
	Manatee	84,700	84,000	99
	Marion	79,300	78,000	98
	Monroe	36,100	35,400	98
	Nassau	16,900	16,700	99
	Okaloosa	59,200	58,800	99
	Orange	257,900	256,100	99
	Palm Beach No	246,800	244,400	99
	Putnam	24,900	24,600	99
	St Johns	34,100	33,700	99
	St Lucie	57,300	56,600	99
	Santa Rosa	26,400	26,200	99
	Sarasota	123,500	122,500	99
	Taylor	7,100	7,000	99
	GEORGIA			
	Atkinson	2,000	1,900	95
	Bacon	3,600	3,500	97
	Baldwin	12,300	12,100	98
	Banks	4,000	3,900	97
	Ben Hill	6,800	6,700	99
	Bibb	58,700	58,200	99
	Bleckley	3,800	3,700	97
	Brooks	5,300	5,200	98
	Bryan	5,400	5,300	98
	Bulloch	13,000	12,800	98
	Calhoun	1,500	1,500	100
	Camden	7,600	7,500	99
	Carroll	25,500	25,300	99
	Catoosa	15,300	15,200	99
	Chatham	84,400	83,700	99
	Chattahoochee	3,700	3,700	100
	Chattooga	8,100	8,000	99
	Clinch	2,300	2,300	100
	Cobb	174,600	173,900	100
	Coffee	10,900	10,700	98
	Colquitt	13,700	13,500	99
	Columbia	23,200	22,900	99
	Cook	5,200	5,100	98
	De Kalb	216,200	215,500	100
	Dooly	3,700	3,600	97
	Dougherty	35,300	34,900	99
	Early	4,600	4,500	98
	Effingham	8,800	8,700	99
	Evans	3,200	3,200	100
	Fannin	6,500	6,400	98
	Floyd	30,800	30,500	99
	Forsyth	16,200	16,100	99
	Glynn	24,100	23,900	99
	Gordon	12,400	12,300	99
	Haralson	8,100	8,000	99
	Heard	2,600	2,600	100
	Houston	33,200	32,900	99
	Irwin	3,300	3,200	97
	Jackson	11,000	10,900	99
	Jefferson	6,600	6,500	98
	Jenkins	2,900	2,900	100

WTBS—(Continued)
(Arbitron Data Continued)

Net Weekly Circulation	State County	Total Households	TV Households	%
	GEORGIA			
Between 25-49%	Johnson	3,300	3,300	100
	Jones	7,200	7,100	99
	Lamar	4,900	4,800	98
	Lanier	2,000	2,000	100
	Laurens	14,200	13,900	98
	Lee	5,600	5,500	98
	Liberty	13,700	13,500	99
	Long	1,900	1,900	100
	Lowndes	26,900	26,500	99
	Lumpkin	4,500	4,500	100
	Mc Duffie	7,700	7,600	99
	Mc Intosh	3,100	3,000	97
	Macon	5,100	5,000	98
	Madison	7,800	7,700	99
	Montgomery	2,300	2,200	96
	Murray	9,200	9,100	99
	Muscogee	68,700	68,200	99
	Oglethorpe	3,800	3,700	97
	Peach	7,900	7,800	99
	Pickens	5,300	5,200	98
	Pierce	4,800	4,700	98
	Pulaski	3,100	3,000	97
	Putnam	4,700	4,600	98
	Rabun	4,600	4,500	98
	Randolph	3,300	3,200	97
	Richmond	69,900	69,400	99
	Seminole	3,300	3,200	97
	Stephens	8,700	8,600	99
	Sumter	10,400	10,200	98
	Tattnall	6,300	6,200	98
	Taylor	2,800	2,800	98
	Telfair	4,000	3,900	98
	Terrell	4,100	4,000	98
	Thomas	13,700	13,500	99
	Tift	12,500	12,300	98
	Toombs	9,300	9,100	98
	Turner	3,200	3,100	97
	Upson	10,200	10,100	99
	Walker	21,200	21,000	99
	Walton	12,900	12,800	99
	Ware	13,400	13,200	99
	Washington	6,600	6,400	97
	Wayne	7,600	7,500	99
	Webster	800	800	100
	White	4,900	4,800	98
	Whitfield	26,700	26,500	99
	Wilcox	2,600	2,600	100
	Wilkinson	3,900	3,800	97
	Worth	6,700	6,600	98
	IOWA			
	Allamakee	5,400	5,300	98
	Appanoose	6,000	5,900	98
	Black Hawk	47,200	46,900	99
	Calhoun	4,700	4,600	98
	Carroll	8,400	8,300	99
	Cass	6,500	6,400	98
	Cerro Gordo	20,000	19,800	99
	Clarke	3,500	3,500	100
	Clay	7,400	7,300	99
	Dickinson	6,300	6,200	98
	Emmet	4,700	4,600	98
	Fayette	9,000	8,900	99
	Henry	7,200	7,100	99
	Kossuth	7,700	7,600	99
	Louisa	4,600	4,500	98
	Mahaska	9,300	9,200	99

WTBS—(Continued)
(Arbitron Data Continued)

Net Weekly Circulation	State County	Total Households	TV Households	%
Between 25-49%	Montgomery	5,300	5,200	98
	Muscatine	15,800	15,700	99
	Ringgold	2,300	2,300	100
	Sac	5,300	5,200	98
	Taylor	3,100	3,000	97
	Union	5,400	5,300	98
	Wapello	15,400	15,200	99
	Webster	17,000	16,800	99
	Winneshiek	7,700	7,600	99
	IDAHO			
	Bannock	24,300	23,800	98
	Benewah	3,300	3,200	97
	Blaine	5,900	5,700	97
	Bonneville	24,700	24,400	99
	Clearwater	3,300	3,200	97
	Custer	2,000	1,900	95
	Elmore	7,300	7,200	99
	Idaho	5,100	4,900	96
	Lewis	1,400	1,400	100
	Lincoln	1,200	1,200	100
	Madison	5,900	5,800	98
	Nez Perce	13,300	13,000	98
	Oneida	1,100	1,100	100
	Owyhee	2,900	2,800	97
	Power	2,700	2,600	96
	Shoshone	5,700	5,600	98
	Twin Falls	19,800	19,500	98
	ILLINOIS			
	Brown	2,000	2,000	98
	Cass	5,400	5,300	98
	Champaign	63,900	62,800	98
	Christian	14,500	14,200	98
	Clay	6,200	6,000	97
	Coles	19,500	19,200	98
	Crawford	8,100	8,000	99
	De Witt	7,300	7,200	99
	Douglas	7,700	7,600	99
	Effingham	12,500	12,100	97
	Fayette	8,300	8,100	98
	Franklin	17,700	17,300	97
	Fulton	15,400	15,100	98
	Henderson	3,500	3,400	97
	Kankakee	37,000	36,500	99
	Knox	22,700	22,400	99
	La Salle	42,200	41,400	98
	Livingston	14,900	14,600	98
	Logan	10,600	10,400	98
	Mc Lean	47,200	46,300	98
	Macon	48,400	47,700	99
	Marion	17,300	17,000	98
	Marshall	5,100	5,000	98
	Menard	4,800	4,700	98
	Moultrie	5,500	5,400	98
	Peoria	72,800	71,700	98
	Piatt	6,500	6,400	98
	Rock Island	61,100	60,500	99
	Sangamon	76,500	75,000	98
	Shelby	9,400	9,100	97
	Tazewell	48,100	47,500	99
	Vermilion	35,500	34,900	98
	Winnebago	97,900	96,700	99
	INDIANA			
	Bartholomew	25,200	24,800	98
	Cass	15,200	14,900	98
	Dearborn	14,100	13,900	99
	Delaware	43,900	43,300	99
	Fayette	9,900	9,800	98

WTBS—(Continued)
(Arbitron Data Continued)

Net Weekly Circulation	State County	Total Households	TV Households Households	TV Households %
	INDIANA			
Between 25-49%	Floyd	23,800	23,500	99
	Grant	27,800	27,300	98
	Hancock	16,900	16,700	99
	Howard	32,100	31,700	99
	Jay	8,200	8,000	98
	Knox	15,900	15,600	98
	Madison	49,400	48,900	99
	Monroe	38,200	37,200	98
	Montgomery	13,600	13,400	99
	Ohio	2,000	2,000	100
	Scott	7,600	7,400	97
	Sullivan	8,200	8,000	98
	Vanderburgh	67,800	66,600	98
	Vermillion	7,100	7,000	99
	Vigo	40,200	39,600	99
	Wabash	12,700	12,400	98
	Wayne	27,200	26,800	99
	KANSAS			
	Allen	6,100	6,000	98
	Barton	12,000	11,900	99
	Chautauqua	2,200	2,200	100
	Cloud	4,500	4,400	98
	Cowley	14,400	14,200	99
	Decatur	1,700	1,700	100
	Dickinson	8,300	8,200	99
	Elk	1,600	1,600	100
	Finney	11,000	10,900	99
	Geary	10,600	10,500	99
	Gove	1,400	1,400	100
	Greenwood	3,300	3,200	97
	Hamilton	1,100	1,100	100
	Harper	3,100	3,100	100
	Hodgeman	900	900	100
	Jewell	1,900	1,800	95
	Kearny	1,200	1,200	100
	Kiowa	1,500	1,500	100
	Linn	3,400	3,300	97
	Marshall	5,300	5,200	98
	Meade	1,800	1,800	100
	Mitchell	3,200	3,100	97
	Montgomery	16,500	16,200	98
	Neosho	6,900	6,800	99
	Norton	2,700	2,700	100
	Pottawatomie	6,000	5,900	98
	Reno	25,600	25,400	99
	Rooks	2,400	2,400	100
	Saline	20,500	20,300	99
	Sedgwick	158,800	157,400	99
	Seward	6,900	6,800	99
	Sherman	2,900	2,900	100
	Stanton	800	800	100
	Stevens	1,700	1,700	100
	Sumner	10,200	10,100	99
	Thomas	3,000	2,900	97
	Wabaunsee	2,500	2,400	96
	Wallace	700	700	100
	Wilson	4,800	4,700	98
	KENTUCKY			
	Anderson	5,400	5,400	100
	Ballard	3,200	3,200	100
	Barren	13,000	12,900	99
	Bell	11,900	11,800	99
	Bourbon	7,400	7,300	99
	Boyd	20,200	20,100	100
	Boyle	9,900	9,800	99
	Caldwell	5,000	4,900	98

WTBS—(Continued)
(Arbitron Data Continued)

Net Weekly Circulation	State County	Total Households	TV Households Households	TV Households %
Between 25-49%	Carter	9,000	8,900	99
	Christian	20,200	20,100	100
	Daviess	33,600	33,400	99
	Fayette	90,300	89,800	99
	Franklin	18,000	17,900	99
	Fulton	3,100	3,100	100
	Graves	13,600	13,500	99
	Greenup	13,600	13,500	99
	Hardin	28,900	28,800	100
	Henderson	16,600	16,500	99
	Hopkins	18,100	17,900	99
	Jefferson	263,800	263,000	100
	Johnson	9,100	9,000	99
	Laurel	15,900	15,700	99
	Lawrence	5,100	5,100	100
	Lewis	5,000	4,900	98
	Logan	10,000	9,900	99
	Lyon	2,300	2,300	100
	Mc Cracken	24,600	24,500	100
	Mc Creary	5,800	5,700	98
	Madison	19,800	19,600	99
	Magoffin	5,000	4,900	98
	Marshall	10,800	10,800	100
	Morgan	4,100	4,000	98
	Nelson	10,500	10,400	99
	Pulaski	19,300	19,000	98
	Russell	5,800	5,700	98
	Warren	30,900	30,700	99
	Wayne	6,800	6,700	99
	Whitley	13,700	13,500	99
	Wolfe	2,500	2,500	98
	Woodford	7,200	7,100	99
	LOUISIANA			
	Acadia	20,100	19,800	99
	Ascension	20,000	19,700	99
	Avoyelles	14,800	14,500	98
	Bossier	32,700	32,400	99
	Caddo	103,300	102,300	99
	Calcasieu	62,000	61,500	99
	Caldwell	4,800	4,700	98
	Concordia	8,000	7,800	98
	East Baton Rouge	139,800	138,700	99
	Iberia	22,200	22,000	99
	Iberville	10,400	10,200	98
	Jefferson Davis	11,100	11,000	99
	Lafayette	60,900	60,300	99
	La Salle	6,100	6,000	98
	Lincoln	14,200	14,100	99
	Livingston	25,200	24,800	98
	Madison	5,800	5,700	98
	Morehouse	13,300	13,100	98
	Natchitoches	14,300	13,900	97
	Ouachita	52,200	51,700	99
	Plaquemines	8,300	8,200	99
	Pointe Coupee	8,300	8,100	98
	Rapides	49,400	48,900	99
	Sabine	10,600	10,300	97
	St Charles	15,400	15,300	99
	St James	6,900	6,800	99
	St John The Baptist	13,500	13,300	99
	St Landry	30,200	29,600	98
	St Martin	15,000	14,800	99
	Tensas	2,900	2,800	97
	Terrebonne	32,800	32,400	99
	Union	8,100	8,000	99
	Vermilion	18,900	18,700	99
	Vernon	18,500	18,100	98

WTBS—(Continued)
(Arbitron Data Continued)

Net Weekly Circulation	State County	Total Households	TV Households Households	 %
	LOUISIANA			
Between 25-49%	West Baton Rouge	6,700	6,600	98
	MASSACHUSETTS			
	Nantucket	2,900	2,800	96
	MARYLAND			
	Allegany	28,800	28,600	99
	Wicomico	28,000	27,800	99
	MAINE			
	Aroostook	29,900	29,200	98
	Oxford	20,200	19,900	99
	Washington	13,600	13,200	97
	MICHIGAN			
	Alger	3,100	3,000	97
	Bay	42,000	41,600	99
	Calhoun	53,700	53,200	99
	Charlevoix	8,600	8,400	98
	Chippewa	10,400	10,200	98
	Delta	13,900	13,600	98
	Emmet	9,700	9,500	98
	Gogebic	7,400	7,200	97
	Grand Traverse	24,300	23,800	98
	Houghton	13,500	13,100	97
	Ingham	103,400	102,100	99
	Ionia	18,000	17,800	99
	Luce	2,200	2,100	95
	Marquette	25,400	25,100	99
	Oceana	8,700	8,500	98
	Ontonagon	3,500	3,400	97
	Otsego	6,200	6,100	98
	Roscommon	8,900	8,800	99
	MINNESOTA			
	Clearwater	3,100	3,000	97
	Cook	1,800	1,800	100
	Cottonwood	5,200	5,000	96
	Dodge	5,500	5,400	98
	Kittson	2,400	2,300	96
	Koochiching	5,700	5,500	96
	Lac Qui Parle	3,700	3,600	97
	Martin	9,400	9,300	99
	Murray	3,900	3,900	100
	Olmsted	38,500	38,200	99
	Pennington	5,600	5,500	98
	Renville	7,200	7,100	99
	Stevens	3,600	3,500	97
	Swift	4,600	4,500	98
	Todd	9,600	9,400	98
	Waseca	6,800	6,700	99
	Yellow Medicine	4,500	4,400	97
	MISSOURI			
	Adair	9,000	8,900	99
	Atchison	3,100	3,100	100
	Buchanan	32,800	32,400	99
	Carter	2,000	1,900	95
	Chariton	3,900	3,800	97
	Dunklin	12,900	12,600	98
	Grundy	4,700	4,600	98
	Harrison	4,000	3,900	98
	Holt	2,700	2,600	96
	Linn	6,100	6,000	98
	Livingston	6,000	5,900	98
	Macon	6,500	6,400	98
	Marion	10,700	10,600	99
	Mississippi	5,500	5,400	98
	New Madrid	7,600	7,400	97
	Pemiscot	8,600	8,400	98
	Pulaski	11,800	11,600	98
	Randolph	9,600	9,500	99

WTBS—(Continued)
(Arbitron Data Continued)

Net Weekly Circulation	State County	Total Households	TV Households Households	 %
Between 25-49%	Ray	8,700	8,600	99
	Reynolds	2,700	2,600	96
	Ripley	5,300	5,000	94
	Scott	15,200	15,000	99
	Shannon	3,100	2,900	93
	MISSISSIPPI			
	Adams	13,800	13,600	99
	Alcorn	13,300	13,200	99
	Bolivar	14,500	14,200	98
	Clarke	6,500	6,400	98
	Clay	7,600	7,500	99
	Coahoma	12,400	12,200	98
	Forrest	26,300	26,100	99
	Grenada	7,000	6,900	99
	Hancock	12,600	12,500	99
	Harrison	63,200	62,900	99
	Hinds	96,000	95,400	99
	Humphreys	4,500	4,400	98
	Jackson	45,900	45,600	99
	Jones	23,600	23,400	99
	Lafayette	11,500	11,400	99
	Lamar	10,200	10,100	99
	Lauderdale	29,600	29,400	99
	Lee	25,400	25,200	99
	Leflore	14,000	13,800	99
	Lincoln	11,700	11,600	99
	Lowndes	22,100	21,900	99
	Madison	19,100	18,800	98
	Monroe	13,100	13,000	99
	Neshoba	9,400	9,300	99
	Oktibbeha	12,400	12,200	98
	Sunflower	10,900	10,700	98
	Tippah	7,200	7,100	99
	Tishomingo	7,200	7,100	99
	MONTANA			
	Beaverhead	3,200	3,000	94
	Cascade	30,700	30,200	98
	Custer	5,200	4,900	94
	Dawson	4,100	3,900	96
	Deer Lodge	4,000	3,900	98
	Fallon	1,400	1,300	93
	Fergus	4,900	4,700	96
	Flathead	24,100	23,400	97
	Glacier	3,800	3,600	95
	Lewis + Clark	20,000	19,400	97
	Lincoln	6,900	6,600	96
	Mineral	1,600	1,600	100
	Missoula	32,400	31,400	97
	Park	5,100	4,900	96
	Powder River	900	800	89
	Powell	2,400	2,300	96
	Roosevelt	3,800	3,700	97
	Rosebud	4,200	4,000	95
	Sheridan	2,100	2,000	98
	Silver Bow	14,200	13,900	98
	Sweet Grass	1,200	1,100	92
	Teton	2,500	2,400	96
	Toole	2,200	2,100	95
	Yellowstone	46,800	46,100	99
	NORTH CAROLINA			
	Brunswick	20,400	20,100	99
	Carteret	21,700	21,500	99
	Cherokee	8,500	8,400	99
	Craven	30,800	30,600	99
	Cumberland	88,700	87,800	99
	Currituck	5,800	5,700	98
	Dare	9,600	9,400	98

WTBS—(Continued)
(Arbitron Data Continued)

Net Weekly Circulation	State / County	Total Households	TV Households	%
	NORTH CAROLINA			
Between 25-49%	Davidson	48,600	48,200	99
	Durham	71,300	70,600	99
	Edgecombe	21,200	21,000	99
	Forsyth	110,800	110,000	99
	Gaston	65,500	65,000	99
	Guilford	134,100	133,300	99
	Halifax	20,400	20,000	98
	Hertford	8,400	8,300	99
	Hoke	7,900	7,800	99
	Jackson	10,100	9,900	98
	Lenoir	22,700	22,500	99
	Macon	9,900	9,700	98
	Mecklenburg	196,000	194,700	99
	New Hanover	48,000	47,600	99
	Northampton	7,700	7,600	99
	Onslow	40,000	39,700	99
	Pasquotank	11,500	11,400	99
	Richmond	18,200	18,000	99
	Scotland	12,300	12,100	98
	Swain	4,200	4,100	98
	Transylvania	10,600	10,500	99
	Vance	14,600	14,400	99
	Wake	158,300	157,000	99
	Washington	5,300	5,200	98
	Watauga	13,000	12,800	98
	Wayne	37,100	36,700	99
	Wilson	24,900	24,600	99
	NORTH DAKOTA			
	Barnes	5,100	5,100	100
	Billings	400	400	100
	Bowman	1,600	1,600	100
	Burke	1,400	1,400	100
	Burleigh	23,300	23,100	99
	Divide	1,200	1,200	100
	Golden Valley	900	900	100
	Grand Forks	25,200	25,000	99
	Kidder	1,400	1,400	100
	Mc Kenzie	2,600	2,600	100
	Mercer	5,100	5,000	98
	Morton	9,700	9,600	99
	Oliver	800	800	100
	Pierce	2,000	2,000	100
	Ramsey	5,200	5,100	98
	Renville	1,400	1,400	100
	Rolette	3,900	3,800	97
	Traill	3,400	3,400	100
	Walsh	5,700	5,600	98
	Ward	21,800	21,600	99
	Williams	9,100	9,000	99
	NEBRASKA			
	Adams	12,100	12,000	99
	Antelope	3,100	3,000	97
	Box Butte	5,300	5,200	98
	Boyd	1,300	1,300	100
	Brown	1,600	1,600	100
	Chase	1,900	1,900	100
	Clay	2,900	2,900	100
	Dawes	3,500	3,400	97
	Dawson	8,100	8,000	99
	Fillmore	2,900	2,900	100
	Franklin	1,500	1,500	100
	Frontier	1,400	1,400	100
	Furnas	2,500	2,500	98
	Gage	8,900	8,800	99
	Gosper	800	800	100
	Hall	18,800	18,600	99

WTBS—(Continued)
(Arbitron Data Continued)

Net Weekly Circulation	State / County	Total Households	TV Households	%
Between 25-49%	Holt	5,000	4,800	96
	Hooker	400	400	100
	Jefferson	3,600	3,600	99
	Johnson	2,000	2,000	100
	Keith	3,700	3,700	100
	Kimball	1,800	1,800	100
	Lancaster	84,900	84,100	99
	Lincoln	12,600	12,500	99
	Madison	12,700	12,500	98
	Merrick	3,100	3,100	100
	Morrill	2,400	2,300	96
	Nemaha	3,200	3,200	100
	Otoe	5,900	5,800	98
	Pierce	3,100	3,100	100
	Platte	11,000	10,900	99
	Red Willow	4,900	4,800	98
	Rock	900	900	100
	Sarpy	33,500	33,400	100
	Sioux	700	700	100
	Thayer	2,600	2,600	100
	Webster	2,000	2,000	100
	York	5,800	5,700	98
	NEW JERSEY			
	Sussex	46,200	45,500	98
	NEW MEXICO			
	Chaves	21,800	21,400	98
	Colfax	5,100	4,800	95
	Curry	16,300	15,900	98
	Eddy	18,800	18,400	98
	Grant	9,800	9,300	95
	Guadalupe	1,500	1,400	93
	Hidalgo	2,000	1,900	95
	Lea North	19,400	19,100	98
	Lea South	2,300	2,100	93
	Lincoln	6,000	5,800	97
	Mc Kinley	20,500	19,100	93
	Otero	18,200	17,800	98
	Quay	4,600	4,400	96
	Roosevelt	6,300	6,100	97
	San Juan	31,000	29,300	95
	Sierra	4,500	4,300	94
	Socorro	4,800	4,700	98
	Taos	7,400	6,800	92
	Union	1,800	1,700	94
	Valencia	15,600	15,400	99
	NEVADA			
	Churchill	6,900	6,800	99
	Elko	10,700	10,000	94
	Lander	2,100	2,000	95
	Nye North	3,000	2,800	93
	Nye South	3,800	3,500	92
	Storey	600	600	100
	White Pine	3,000	2,900	97
	Carson City	17,000	16,600	98
	NEW YORK			
	Broome	80,200	79,100	99
	Chemung	34,400	33,700	98
	Clinton	27,200	26,900	99
	Delaware	18,300	17,700	97
	Jefferson	36,700	36,200	99
	Madison	22,800	22,500	99
	Niagara	81,400	80,600	99
	St Lawrence	37,700	37,000	98
	OHIO			
	Allen	42,100	41,400	98
	Athens	20,200	19,700	98
	Belmont	30,700	30,300	99

WTBS—(Continued)
(Arbitron Data Continued)

Net Weekly Circulation	State County	Total Households	TV Households Households	 %
	OHIO			
Between 25-49%	Brown	13,300	13,000	98
	Coshocton	14,500	14,100	97
	Defiance	14,700	14,500	99
	Guernsey	15,300	15,000	98
	Hancock	25,500	25,200	99
	Harrison	6,100	6,000	98
	Hocking	10,100	9,900	98
	Jefferson	31,700	31,400	99
	Lake	80,000	79,500	99
	Lawrence	23,800	23,400	98
	Mahoning	104,200	103,300	99
	Marion	24,000	23,700	99
	Medina	41,500	41,100	99
	Meigs	9,300	9,100	98
	Miami	35,100	34,700	99
	Morgan	5,200	5,100	97
	Muskingum	32,600	32,100	98
	Noble	4,300	4,100	95
	Pickaway	15,600	15,500	99
	Pike	9,400	9,200	98
	Richland	49,300	48,700	99
	Ross	24,500	24,000	98
	Sandusky	23,700	23,500	99
	Scioto	30,600	30,100	98
	Seneca	22,400	22,100	99
	Shelby	15,500	15,300	99
	Tuscarawas	33,900	33,300	98
	Warren	38,800	38,400	99
	Washington	24,200	23,600	98
	OKLAHOMA			
	Alfalfa	2,500	2,500	100
	Beaver	2,900	2,900	100
	Caddo	12,500	12,400	99
	Carter	17,900	17,700	99
	Cimarron	1,600	1,600	100
	Comanche	39,700	39,400	99
	Craig	5,600	5,500	98
	Ellis	2,100	2,000	95
	Garvin	11,200	11,100	99
	Grant	2,400	2,400	100
	Greer	2,800	2,700	98
	Harper	1,800	1,800	100
	Jackson	11,100	11,000	99
	Kay	20,300	20,100	99
	Kiowa	5,100	5,000	98
	Latimer	3,800	3,700	97
	Le Flore	17,800	17,500	98
	Mc Curtain	13,300	13,000	98
	Major	3,200	3,100	97
	Ottawa	12,700	12,600	99
	Pittsburg	17,200	17,000	99
	Stephens	17,000	16,900	99
	Texas	6,400	6,300	98
	Tillman	4,100	4,100	100
	Tulsa	214,100	212,700	99
	Woods	4,000	3,900	98
	OREGON			
	Baker	6,000	5,700	95
	Clatsop	13,100	12,400	95
	Curry	7,900	7,300	92
	Deschutes	27,900	26,400	95
	Douglas	36,100	34,400	95
	Gilliam	800	800	94
	Grant	3,400	3,000	88
	Hood River	6,400	6,000	94
	Klamath	22,400	21,600	96

WTBS—(Continued)
(Arbitron Data Continued)

Net Weekly Circulation	State County	Total Households	TV Households Households	 %
Between 25-49%	Lake	3,000	2,800	93
	Lane	107,800	103,900	96
	Morrow	2,900	2,700	93
	Polk	18,500	17,800	96
	Union	8,500	7,900	93
	Wasco	8,200	7,700	94
	PENNSYLVANIA			
	Allegheny	549,200	542,600	99
	Bedford	18,100	17,600	97
	Blair	50,800	50,000	98
	Butler	56,500	55,800	99
	Cambria	62,700	61,900	99
	Cameron	2,800	2,800	100
	Carbon	22,300	22,000	98
	Centre	40,700	39,700	98
	Clearfield	30,800	30,300	98
	Clinton	14,500	14,200	98
	Elk	14,100	13,900	99
	Fayette	57,100	55,900	98
	Forest	1,900	1,900	100
	Huntingdon	15,500	15,100	97
	Jefferson	19,200	18,900	98
	Lawrence	37,900	37,300	98
	Lycoming	44,900	43,700	97
	Mifflin	18,400	17,900	97
	Montour	6,300	6,100	97
	Sullivan	2,300	2,200	96
	Tioga	15,200	14,800	97
	Venango	23,800	23,100	97
	Warren	17,400	16,900	97
	Westmoreland	145,400	143,800	99
	SOUTH CAROLINA			
	Aiken	48,000	47,600	99
	Anderson	56,800	56,300	99
	Beaufort	32,400	32,000	99
	Berkeley	46,500	45,800	98
	Charleston	106,100	105,100	99
	Darlington	23,800	23,500	99
	Dillon	10,800	10,600	98
	Florence	43,700	43,200	99
	Georgetown	18,000	17,700	98
	Greenville	125,300	124,400	99
	Greenwood	23,800	23,600	99
	Horry	55,900	55,100	99
	Lexington	68,500	67,700	99
	Marlboro	10,900	10,700	98
	Orangeburg	32,400	31,800	98
	Richland	105,100	104,000	99
	Sumter	34,100	33,600	99
	York	47,200	46,700	99
	SOUTH DAKOTA			
	Aurora	1,100	1,100	100
	Beadle	7,400	7,300	99
	Brown	14,500	14,400	99
	Brule	2,000	2,000	100
	Charles Mix	3,300	3,200	97
	Codington	8,900	8,800	99
	Davison	6,700	6,600	98
	Day	2,900	2,900	100
	Edmunds	1,700	1,700	100
	Fall River	3,300	3,200	97
	Gregory	2,100	2,100	100
	Haakon	1,000	1,000	100
	Hanson	1,100	1,100	100
	Hughes	6,400	6,300	98
	Jerauld	1,100	1,100	100
	Jones	600	600	100

WTBS—(Continued)
(Arbitron Data Continued)

Net Weekly Circulation	State County	Total Households	TV Households Households	TV Households %
	SOUTH DAKOTA			
Between 25-49%	Mc Cook	2,400	2,400	100
	Miner	1,400	1,400	100
	Minnehaha	52,000	51,700	99
	Potter	1,300	1,300	100
	Shannon	2,700	2,500	92
	Stanley	900	900	100
	Todd	1,900	1,800	95
	Turner	3,400	3,400	100
	Yankton	7,200	7,100	99
	TENNESSEE			
	Anderson	28,400	28,300	100
	Blount	33,900	33,700	99
	Bradley	28,100	28,000	100
	Campbell	14,000	13,800	99
	Carter	20,300	20,200	100
	Claiborne	10,100	10,000	99
	Cocke	11,600	11,500	99
	Coffee	16,600	16,500	99
	Cumberland	13,200	13,000	98
	Dyer	13,800	13,700	99
	Fentress	5,800	5,700	98
	Franklin	12,600	12,500	99
	Giles	9,600	9,500	99
	Greene	21,500	21,300	99
	Hamblen	21,200	21,000	99
	Hamilton	115,800	115,300	100
	Hardin	8,700	8,600	99
	Jefferson	12,900	12,800	99
	Johnson	5,600	5,500	98
	Knox	135,700	135,000	99
	Lake	2,600	2,600	100
	Madison	30,600	30,400	99
	Marion	9,800	9,700	99
	Marshall	8,400	8,300	99
	Montgomery	35,200	35,000	99
	Moore	1,800	1,800	100
	Obion	13,200	13,100	99
	Perry	2,600	2,600	100
	Putnam	20,100	19,900	99
	Rhea	9,600	9,500	99
	Roane	19,000	18,900	99
	Rutherford	42,000	41,800	100
	Scott	7,400	7,300	99
	Sevier	19,900	19,700	99
	Shelby	310,000	308,400	99
	Sullivan	59,400	59,100	99
	Trousdale	2,700	2,700	100
	Unicoi	6,500	6,400	98
	Warren	13,200	13,100	99
	Washington	35,700	35,500	99
	TEXAS			
	Anderson	14,500	14,300	99
	Andrews	5,100	5,100	99
	Angelina	25,100	24,800	99
	Bailey	2,700	2,700	100
	Bee	9,000	8,800	98
	Bell	66,900	66,400	99
	Bowie	31,500	31,200	99
	Brewster	3,100	3,000	97
	Briscoe	1,000	1,000	100
	Brown	14,100	13,800	98
	Burnet	10,900	10,800	99
	Calhoun	7,600	7,500	99
	Castro	3,300	3,300	100
	Childress	2,500	2,500	100
	Collingsworth	1,700	1,700	100

WTBS—(Continued)
(Arbitron Data Continued)

Net Weekly Circulation	State County	Total Households	TV Households Households	TV Households %
Between 25-49%	Concho	1,100	1,100	100
	Coryell	17,600	17,400	99
	Crane	1,600	1,600	100
	Crosby	2,800	2,800	100
	Culberson	1,000	1,000	100
	Dallam	2,500	2,500	100
	Deaf Smith	6,500	6,400	98
	De Witt	7,200	7,000	97
	Dickens	1,200	1,200	100
	Dimmit	3,300	3,200	97
	Duval	4,200	4,100	98
	Eastland	7,800	7,700	99
	Ector	46,700	46,400	99
	Edwards	700	700	100
	Fisher	2,100	2,100	100
	Floyd	3,000	3,000	100
	Franklin	3,200	3,100	97
	Frio	4,400	4,300	98
	Gaines	4,700	4,700	100
	Garza	1,800	1,800	100
	Glasscock	400	400	100
	Gray	9,700	9,600	99
	Gregg	42,400	41,900	99
	Hale	12,600	12,500	99
	Hansford	2,300	2,300	100
	Hardeman	2,300	2,300	100
	Hays	21,400	21,100	99
	Hemphill	1,800	1,800	100
	Hockley	8,200	8,200	100
	Hopkins	11,800	11,600	98
	Hutchinson	9,900	9,900	100
	Irion	500	500	100
	Jeff Davis	600	600	100
	Jefferson	92,200	91,600	99
	Jim Hogg	1,800	1,700	94
	Karnes	4,500	4,400	98
	Kerr	15,500	15,200	98
	Kimble	1,600	1,500	94
	Kleberg	10,600	10,500	99
	Knox	1,900	1,900	100
	Lamar	17,400	16,900	97
	Lamb	5,800	5,800	100
	Lipscomb	1,300	1,300	100
	Llano	5,800	5,700	98
	Mc Culloch	3,600	3,500	97
	Mc Lennan	72,300	71,700	99
	Mason	1,500	1,500	100
	Maverick	10,600	10,200	96
	Midland	42,500	42,200	99
	Mitchell	3,200	3,200	100
	Moore	6,200	6,200	100
	Nacogdoches	19,500	19,100	98
	Nolan	6,300	6,200	98
	Nueces	103,300	102,200	99
	Ochiltree	3,300	3,300	100
	Orange	28,700	28,500	99
	Parmer	3,300	3,300	100
	Pecos	5,000	4,900	98
	Polk	12,700	12,400	98
	Potter	41,000	40,700	99
	Presidio	1,900	1,800	95
	Randall	35,800	35,700	100
	Roberts	400	400	100
	Runnels	4,700	4,600	99
	Sabine	4,300	4,200	98
	San Augustine	3,500	3,400	97
	Schleicher	900	900	100

WTBS—(Continued)
(Arbitron Data Continued)

Net Weekly Circulation	State County	Total Households	TV Households Households	TV Households %
	TEXAS			
Between 25-49%	Scurry	6,700	6,600	98
	Starr	10,500	10,200	97
	Stephens	4,100	4,000	98
	Sutton	1,500	1,500	100
	Taylor	46,000	45,700	99
	Terry	5,100	5,100	100
	Titus	9,200	9,100	99
	Tom Green	37,400	37,000	99
	Uvalde	8,200	8,000	98
	Val Verde	13,100	12,800	98
	Victoria	26,600	26,200	98
	Walker	17,400	17,000	98
	Ward	4,600	4,600	100
	Webb	34,600	34,100	98
	Wichita	46,800	46,600	100
	Wilbarger	6,000	6,000	100
	Winkler	3,100	3,100	100
	Wood	11,900	11,700	98
	Yoakum	3,600	3,600	100
	Young	7,800	7,700	99
	Zapata	3,000	2,900	97
	Zavala	3,200	3,100	97
	UTAH			
	Carbon	8,000	7,800	97
	Juab	1,700	1,700	100
	Rich	700	700	100
	Sanpete	5,200	5,100	98
	Washington	13,900	13,200	95
	VIRGINIA			
	Accomack	12,500	12,300	98
	Albemarle	41,900	41,300	99
	Augusta	33,700	33,400	99
	Bath	1,800	1,800	100
	Botetourt	9,500	9,400	99
	Craig	1,500	1,500	100
	Dickenson	6,900	6,800	99
	Giles	6,300	6,200	98
	Gloucester	11,500	11,400	99
	Greene	3,400	3,300	97
	Greensville	5,000	4,900	98
	Halifax	12,400	12,200	98
	Henry	28,800	28,500	99
	James City	14,600	14,400	99
	King George	4,400	4,400	100
	Montgomery	28,100	27,800	99
	Pittsylvania	40,900	40,400	99
	Prince George	15,700	15,600	99
	Prince William	74,300	73,900	99
	Pulaski	12,800	12,700	99
	Roanoke	80,700	80,200	99
	Rockbridge	10,400	10,300	99
	Russell	11,700	11,500	98
	Scott	8,900	8,700	98
	Smyth	11,900	11,800	99
	Stafford	18,500	18,300	99
	Tazewell	17,300	17,100	99
	Washington	24,700	24,400	99
	Wise	17,000	16,800	99
	Wythe	9,800	9,700	99
	York	17,900	17,800	99
	Chesapeake City	50,200	49,800	99
	Hampton City	46,300	46,000	99
	Newport News City	61,600	61,300	100
	Norfolk City	94,800	94,100	99
	Va Beach City	127,100	126,400	99

WTBS—(Continued)
(Arbitron Data Continued)

Net Weekly Circulation	State County	Total Households	TV Households Households	TV Households %
	VERMONT			
Between 25-49%	Orleans	9,200	9,100	99
	Rutland	24,300	23,800	98
	Washington	22,000	21,600	98
	WASHINGTON			
	Adams	5,300	5,100	96
	Benton	41,800	40,500	97
	Clallam	22,800	21,800	96
	Cowlitz	32,000	31,000	97
	Franklin	13,300	12,900	97
	Garfield	1,000	900	90
	Grant	20,200	19,400	96
	Grays Harbor	25,500	23,900	94
	Jefferson	8,400	8,100	96
	Kittitas East	8,000	7,500	94
	Kittitas West	2,200	2,100	93
	Klickitat	6,300	5,900	94
	Pacific	7,600	7,100	93
	Walla Walla	18,100	17,000	94
	WISCONSIN			
	Ashland	6,500	6,400	98
	Crawford	6,200	6,100	98
	Florence	1,400	1,400	100
	Forest	3,400	3,300	97
	Grant	18,100	17,600	97
	WEST VIRGINIA			
	Barbour	6,100	6,000	98
	Boone	10,900	10,800	99
	Brooke	10,600	10,600	100
	Cabell	41,900	41,700	100
	Fayette	20,300	20,100	99
	Grant	3,700	3,600	97
	Greenbrier	14,500	14,300	99
	Hancock	15,000	15,000	100
	Harrison	29,700	29,500	99
	Jackson	9,700	9,600	99
	Kanawha	90,800	90,200	99
	Lewis	7,100	7,000	99
	Lincoln	8,100	8,000	99
	Logan	17,400	17,300	99
	Marion	25,300	25,100	99
	Marshall	15,100	15,000	99
	Mercer	27,400	27,100	99
	Mingo	12,700	12,500	98
	Monongalia	30,000	29,700	99
	Nicholas	10,600	10,500	99
	Ohio	23,400	23,300	100
	Pendleton	3,000	2,900	97
	Pocahontas	3,700	3,600	97
	Raleigh	32,100	31,700	99
	Randolph	10,600	10,400	98
	Taylor	6,000	5,900	98
	Tucker	3,400	3,300	97
	Tyler	4,000	3,900	98
	Upshur	8,900	8,800	99
	Wayne	17,000	16,800	99
	Webster	4,500	4,400	98
	Wetzel	7,800	7,700	99
	Wood	36,500	36,200	99
	WYOMING			
	Campbell	12,200	11,600	95
	Carbon	6,600	6,300	95
	Converse	4,600	4,400	96
	Laramie	30,700	30,200	98
	Platte	4,300	4,100	95
	Sheridan	10,200	9,700	95
	Sublette	2,100	2,000	95

WTBS—(Continued)
(Arbitron Data Continued)

Net Weekly Circulation	State County	Total Households	TV Households Households	TV Households %
	WYOMING			
Between 25-49%	Uinta	6,800	6,600	97
	Washakie	3,400	3,300	97
	Weston	2,800	2,700	96
	ALABAMA			
Between 5-24%	Baldwin	37,200	37,000	99
	Bibb	6,200	6,100	98
	Blount	16,100	16,000	99
	Cherokee	7,500	7,400	99
	Chilton	13,200	13,100	99
	Choctaw	5,900	5,800	98
	Clarke	9,500	9,400	99
	Clay	4,700	4,700	100
	Conecuh	5,500	5,400	98
	Coosa	4,500	4,500	100
	Cullman	26,000	25,900	100
	De Kalb	21,800	21,600	99
	Elmore	17,800	17,600	99
	Escambia	12,700	12,600	99
	Fayette	7,300	7,200	99
	Greene	3,700	3,600	97
	Hale	5,300	5,200	98
	Henry	5,600	5,500	98
	Macon	9,000	8,900	99
	Marengo	8,700	8,600	99
	Monroe	8,200	8,100	99
	Randolph	7,700	7,600	99
	Sumter	5,300	5,200	98
	Walker	26,900	26,700	99
	Wilcox	4,600	4,500	98
	Winston	9,100	9,000	99
	ARKANSAS			
	Arkansas	8,500	8,400	99
	Boone	12,000	11,800	98
	Bradley	5,000	4,900	98
	Carroll	8,300	8,200	99
	Chicot	5,600	5,400	96
	Clark	8,000	7,900	99
	Cleburne	8,300	8,200	99
	Cleveland	3,000	2,900	97
	Conway	7,100	7,000	99
	Crawford	16,400	16,100	98
	Crittenden	17,300	17,000	98
	Cross	6,800	6,700	99
	Dallas	4,000	3,900	98
	Faulkner	21,200	20,900	99
	Franklin	6,000	5,900	98
	Garland	33,400	32,900	99
	Grant	5,400	5,300	98
	Hempstead	8,500	8,300	98
	Hot Spring	10,800	10,600	98
	Johnson	7,200	7,100	98
	Lafayette	3,500	3,400	97
	Lee	5,100	5,000	98
	Lincoln	3,500	3,400	97
	Logan	7,800	7,700	99
	Lonoke	14,300	14,100	99
	Madison	4,800	4,600	96
	Marion	5,400	5,300	98
	Monroe	4,500	4,400	98
	Perry	2,900	2,900	100
	Pope	17,400	17,100	98
	Randolph	6,600	6,500	98
	Saline	21,500	21,300	99
	Scott	4,300	4,200	98
	Searcy	3,600	3,500	97
	Sevier	5,500	5,400	98

WTBS—(Continued)
(Arbitron Data Continued)

Net Weekly Circulation	State County	Total Households	TV Households Households	TV Households %
Between 5-24%	Stone	4,000	3,900	97
	Van Buren	6,500	6,400	98
	ARIZONA			
	Apache South	4,600	4,100	89
	Cochise	37,200	36,000	97
	Coconino	31,400	29,300	93
	Maricopa	850,900	835,600	98
	Mohave	37,700	36,000	96
	Pima	269,100	264,200	98
	Pinal	38,800	37,600	97
	Yavapai	45,200	43,200	96
	CALIFORNIA			
	Alameda	499,300	484,200	97
	Alpine	400	400	88
	Amador	11,600	11,100	95
	Butte	73,400	70,100	96
	Calaveras	13,500	12,900	96
	Colusa	5,700	5,400	95
	Contra Costa East	33,300	32,500	98
	Contra Costa West	265,000	259,200	98
	El Dorado West	36,200	34,900	96
	Fresno	227,000	218,700	96
	Glenn	8,800	8,500	97
	Kern East	31,800	30,700	96
	Lake	23,800	22,100	93
	Lassen	8,300	7,800	94
	Los Angeles	3,238,000	3,150,900	97
	Madera	28,300	27,000	96
	Marin	97,200	94,200	97
	Mendocino	30,800	28,500	93
	Merced	59,200	56,900	96
	Monterey	118,100	113,700	96
	Napa	41,700	40,300	97
	Nevada	32,200	30,400	95
	Orange	830,500	816,000	98
	Placer East	4,400	4,200	95
	Placer West	57,400	55,300	96
	Riverside West	304,500	293,200	96
	Sacramento	404,600	393,800	97
	San Benito	12,200	11,600	95
	San Bernardino	488,100	472,800	97
	San Diego	912,200	887,000	97
	San Francisco	332,700	312,500	94
	San Joaquin	167,100	160,200	96
	San Luis Obispo	81,800	78,300	96
	San Mateo	249,300	244,700	98
	Santa Barbara South	72,400	69,700	96
	Santa Clara East	27,700	27,000	97
	Santa Clara West	490,800	478,000	97
	Santa Cruz	90,400	86,700	96
	Shasta	54,500	52,800	97
	Siskiyou	17,500	16,400	93
	Solano East	69,000	67,400	98
	Solano West	45,100	44,100	98
	Sonoma	151,700	145,200	96
	Stanislaus	126,000	120,200	95
	Sutter	23,600	22,900	97
	Tulare	101,500	97,400	96
	Ventura	222,800	217,500	98
	Yolo	51,600	49,700	96
	Yuba	21,600	20,900	97
	COLORADO			
	Alamosa	4,800	4,600	96
	Archuleta	2,200	2,100	95
	Baca	1,900	1,700	89
	Bent	2,000	1,900	95
	Chaffee	5,200	5,000	96

WTBS—(Continued)
(Arbitron Data Continued)

Net Weekly Circulation	State County	Total Households	TV Households Households	TV Households %
	COLORADO			
Between 5-24%	Cheyenne	900	900	100
	Costilla	1,200	1,100	92
	Custer	600	600	100
	Dolores	600	500	83
	Douglas	15,600	15,500	99
	El Paso	154,400	152,400	99
	Huerfano	2,600	2,500	96
	Jackson	700	700	100
	Jefferson	170,000	168,600	99
	Kit Carson	2,900	2,800	95
	Lake	2,400	2,300	96
	La Plata	12,200	11,700	96
	Lincoln	1,800	1,700	94
	Logan	7,300	7,100	97
	Montezuma	6,900	6,600	96
	Montrose	9,400	9,100	97
	Morgan	8,400	8,300	99
	Ouray	700	700	100
	Park	3,100	3,000	97
	Phillips	1,800	1,800	100
	Prowers	5,500	5,200	95
	Pueblo	50,500	49,800	99
	Rio Blanco	2,100	2,000	95
	Rio Grande	4,000	3,800	95
	Routt	5,400	5,100	94
	Saguache	1,400	1,300	93
	San Miguel	1,600	1,500	94
	Sedgwick	1,400	1,400	100
	Teller	4,900	4,800	98
	Washington	1,900	1,800	95
	Weld	52,300	51,500	98
	Yuma	3,900	3,800	97
	CONNECTICUT			
	Fairfield	301,900	298,700	99
	Hartford	325,300	320,700	99
	Litchfield	64,800	63,700	98
	New Haven	300,800	297,100	99
	New London	92,500	90,700	98
	DISTRICT OF COLUMBIA			
	Dist Of Columbia	254,800	252,500	99
	DELAWARE			
	Kent	39,500	39,200	99
	New Castle	159,800	159,200	100
	Sussex	45,200	44,700	99
	FLORIDA			
	Bradford	8,100	8,000	99
	Broward	548,500	545,800	99
	Calhoun	3,500	3,400	97
	Citrus	42,500	41,800	98
	Clay	36,600	36,200	99
	Columbia	15,900	15,700	99
	Dade	731,600	726,300	99
	De Soto	8,500	8,400	99
	Dixie	3,800	3,700	97
	Flagler	10,300	10,200	99
	Gilchrist	2,600	2,600	100
	Glades	2,900	2,800	96
	Hernando	40,700	40,200	99
	Highlands	29,700	29,300	99
	Hillsborough	338,900	336,200	99
	Holmes	6,400	6,200	97
	Jackson	15,300	15,000	98
	Jefferson	4,200	4,100	98
	Lafayette	1,600	1,600	100
	Lake	64,700	64,100	99
	Madison	5,400	5,300	98

WTBS—(Continued)
(Arbitron Data Continued)

Net Weekly Circulation	State County	Total Households	TV Households Households	TV Households %
Between 5-24%	Martin	42,000	41,600	99
	Okeechobee	11,600	11,500	99
	Osceola	39,900	39,400	99
	Palm Beach So	133,200	131,800	99
	Pasco	122,800	121,600	99
	Pinellas	396,200	393,400	99
	Polk	157,100	155,700	99
	Seminole	105,800	105,000	99
	Sumter	12,300	12,100	98
	Suwannee	10,100	9,900	98
	Union	2,400	2,400	100
	Volusia	155,700	154,400	99
	Wakulla	5,300	5,200	98
	Walton	11,800	11,600	98
	Washington	6,500	6,400	98
	GEORGIA			
	Appling	5,800	5,700	98
	Baker	1,200	1,200	100
	Berrien	5,400	5,300	98
	Brantley	4,100	4,000	98
	Burke	7,200	7,000	97
	Candler	2,800	2,700	96
	Charlton	2,900	2,900	100
	Crawford	2,500	2,400	96
	Crisp	7,200	7,100	99
	Dade	4,400	4,400	100
	Decatur	9,400	9,300	99
	Dodge	6,100	6,000	98
	Echols	800	800	100
	Elbert	7,200	7,100	99
	Emanuel	7,800	7,700	99
	Gilmer	5,000	4,900	98
	Grady	7,800	7,700	99
	Habersham	10,300	10,200	99
	Hancock	3,000	2,900	97
	Harris	6,900	6,800	99
	Hart	7,200	7,100	99
	Jeff Davis	4,600	4,500	98
	Marion	1,800	1,700	94
	Miller	2,700	2,600	96
	Mitchell	7,000	6,900	99
	Schley	1,100	1,100	100
	Screven	5,800	5,700	98
	Stewart	1,900	1,800	95
	Talbot	2,300	2,200	98
	Taliaferro	800	800	100
	Towns	2,900	2,900	100
	Treutlen	2,100	2,100	100
	Twiggs	3,600	3,500	97
	Union	4,500	4,400	98
	Warren	2,000	2,000	100
	Wheeler	1,900	1,900	100
	Wilkes	4,000	3,900	98
	IOWA			
	Adair	3,500	3,500	100
	Audubon	2,900	2,900	100
	Benton	8,900	8,800	99
	Boone	10,200	10,100	99
	Bremer	8,600	8,500	99
	Buchanan	8,000	7,900	99
	Buena Vista	7,700	7,600	99
	Butler	6,200	6,100	98
	Cedar	7,300	7,200	99
	Cherokee	5,900	5,800	98
	Chickasaw	5,300	5,200	98
	Clayton	8,100	8,000	99
	Clinton	20,300	20,200	100

WTBS—(Continued)
(Arbitron Data Continued)

Net Weekly Circulation	State County	Total Households	TV Households Households	TV Households %
	IOWA			
Between 5-24%	Crawford	6,800	6,700	99
	Dallas	12,200	12,100	99
	Davis	3,300	3,300	100
	Decatur	3,300	3,200	97
	Delaware	6,800	6,700	99
	Des Moines	18,200	18,000	99
	Dubuque	31,700	31,300	99
	Floyd	7,100	7,000	99
	Franklin	5,000	5,000	100
	Fremont	3,800	3,800	100
	Grundy	5,300	5,300	100
	Guthrie	4,700	4,700	99
	Hamilton	6,700	6,600	99
	Hancock	5,600	5,500	98
	Hardin	8,100	8,000	99
	Harrison	6,000	5,900	98
	Howard	4,000	3,900	98
	Humboldt	4,900	4,800	98
	Ida	3,500	3,500	100
	Iowa	6,000	5,900	98
	Jackson	8,200	8,100	99
	Jasper	14,500	14,400	99
	Jefferson	6,700	6,600	98
	Johnson	34,400	33,900	99
	Jones	7,300	7,200	99
	Lee	16,400	16,200	99
	Linn	68,100	67,600	99
	Lucas	4,100	4,000	98
	Lyon	4,400	4,300	98
	Madison	4,700	4,700	100
	Marion	11,300	11,200	99
	Marshall	15,900	15,800	99
	Mills	4,800	4,800	100
	Mitchell	4,500	4,500	100
	Monona	4,400	4,300	98
	Monroe	3,300	3,300	100
	O Brien	6,200	6,200	100
	Osceola	3,100	3,100	100
	Page	7,300	7,200	99
	Palo Alto	4,400	4,300	98
	Plymouth	9,300	9,200	99
	Pocahontas	4,100	4,100	99
	Polk	135,900	134,900	99
	Pottawattamie	34,100	33,800	99
	Poweshiek	7,300	7,200	99
	Scott	61,000	60,500	99
	Shelby	5,500	5,500	100
	Sioux	10,800	10,600	98
	Story	25,700	25,400	99
	Tama	6,800	6,700	99
	Van Buren	3,100	3,100	98
	Warren	13,700	13,600	99
	Washington	7,700	7,600	99
	Wayne	3,100	3,000	97
	Winnebago	5,200	5,100	99
	Woodbury	38,600	38,300	99
	Worth	3,500	3,500	100
	Wright	6,100	6,000	98
	IDAHO			
	Ada	80,400	79,100	98
	Bear Lake	2,300	2,200	96
	Bingham	11,800	11,700	99
	Boise	1,700	1,700	100
	Bonner	10,100	9,800	97
	Butte	1,000	1,000	100
	Camas	300	300	100

WTBS—(Continued)
(Arbitron Data Continued)

Net Weekly Circulation	State County	Total Households	TV Households Households	TV Households %
Between 5-24%	Canyon	32,100	31,400	98
	Caribou	2,800	2,700	96
	Cassia	6,500	6,400	98
	Franklin	2,800	2,700	96
	Fremont	3,600	3,600	99
	Gem	4,200	4,100	98
	Gooding	4,300	4,200	98
	Jefferson	5,500	5,500	100
	Jerome	5,300	5,200	98
	Kootenai	26,400	26,000	98
	Latah	11,100	10,800	97
	Lemhi	2,700	2,500	93
	Minidoka	6,900	6,700	98
	Payette	6,200	6,100	98
	Teton	900	900	100
	Valley	2,500	2,400	96
	Washington	3,100	3,000	97
	ILLINOIS			
	Alexander	4,700	4,500	96
	Bond	6,300	6,100	97
	Boone	11,400	11,200	98
	Bureau	14,400	14,100	98
	Calhoun	2,100	2,100	100
	Carroll	7,000	6,900	99
	Clark	6,800	6,600	97
	Clinton	12,100	11,900	98
	Cook	1,988,500	1,961,300	99
	Cumberland	4,400	4,300	98
	De Kalb	26,700	26,300	98
	Dupage	285,200	283,400	99
	Edgar	8,300	8,200	98
	Edwards	3,700	3,600	97
	Ford	5,800	5,700	98
	Gallatin	2,900	2,800	96
	Greene	6,300	6,200	98
	Grundy	13,000	12,900	99
	Hamilton	3,900	3,700	95
	Hancock	9,200	9,100	99
	Hardin	2,200	2,100	95
	Henry	20,300	20,100	99
	Iroquois	12,400	12,200	98
	Jackson	24,000	23,400	97
	Jasper	4,300	4,200	98
	Jefferson	15,800	15,300	97
	Jersey	7,500	7,300	98
	Jo Daviess	9,200	9,000	98
	Johnson	3,300	3,200	97
	Kane	116,900	115,500	99
	Kendall	14,800	14,700	99
	Lake	173,100	171,900	99
	Lawrence	6,500	6,400	98
	Lee	13,000	12,800	98
	Mc Donough	12,500	12,300	98
	Mchenry	62,900	62,500	99
	Macoupin	20,100	19,800	98
	Madison	97,200	96,000	99
	Mason	6,700	6,600	99
	Massac	6,300	6,100	97
	Mercer	7,000	6,900	99
	Monroe	8,400	8,200	98
	Montgomery	12,400	12,100	98
	Morgan	14,600	14,200	98
	Ogle	17,600	17,300	98
	Perry	9,000	8,800	98
	Pike	7,400	7,200	97
	Pulaski	3,500	3,400	97
	Putnam	2,200	2,100	95

WTBS—(Continued)
(Arbitron Data Continued)

Net Weekly Circulation	State County	Total Households	TV Households Households	TV Households %
	ILLINOIS			
Between 5-24%	Randolph	12,800	12,600	98
	Richland	6,800	6,600	97
	St Clair	98,100	96,500	98
	Saline	12,100	11,800	98
	Schuyler	3,100	3,000	97
	Scott	2,400	2,400	100
	Stark	2,600	2,600	100
	Stephenson	19,600	19,300	98
	Union	7,800	7,600	97
	Wabash	5,600	5,500	98
	Warren	7,900	7,800	99
	Washington	6,200	6,000	97
	Wayne	7,400	7,100	96
	White	7,300	7,000	96
	Whiteside	24,200	23,800	99
	Will	118,700	117,500	99
	Williamson	25,300	24,700	98
	Woodford	11,900	11,700	98
	INDIANA			
	Adams	10,700	10,500	98
	Allen	113,200	111,700	99
	Benton	3,600	3,500	97
	Blackford	5,600	5,500	98
	Boone	14,700	14,500	99
	Brown	5,500	5,400	98
	Carroll	7,200	7,100	99
	Clark	33,100	32,600	98
	Clay	9,700	9,600	99
	Clinton	12,000	11,800	99
	Crawford	3,800	3,700	97
	Daviess	10,700	10,400	97
	Decatur	8,500	8,300	98
	De Kalb	12,500	12,400	99
	Dubois	13,400	13,000	97
	Elkhart	56,500	55,400	98
	Fountain	6,800	6,700	99
	Franklin	6,700	6,500	97
	Fulton	7,600	7,500	99
	Gibson	13,100	12,800	98
	Greene	12,500	12,200	98
	Hamilton	37,800	37,400	99
	Harrison	10,700	10,500	98
	Hendricks	26,700	26,400	99
	Henry	18,700	18,500	99
	Huntington	14,000	13,800	99
	Jackson	14,000	13,800	99
	Jasper	9,200	9,000	98
	Jefferson	10,600	10,400	98
	Jennings	8,100	7,900	98
	Johnson	31,000	30,800	99
	Kosciusko	24,800	24,400	98
	Lagrange	9,700	9,300	96
	Lake	173,600	171,600	99
	La Porte	37,700	37,300	99
	Lawrence	16,900	16,600	98
	Marion	315,300	311,400	99
	Marshall	15,800	15,500	98
	Martin	3,900	3,800	97
	Miami	14,200	14,000	99
	Morgan	19,200	19,000	99
	Newton	5,300	5,200	98
	Noble	14,400	14,200	98
	Orange	7,300	7,100	97
	Owen	7,200	7,100	99
	Parke	5,800	5,700	98
	Perry	6,500	6,300	97

WTBS—(Continued)
(Arbitron Data Continued)

Net Weekly Circulation	State County	Total Households	TV Households Households	TV Households %
Between 5-24%	Pike	5,200	5,100	97
	Porter	44,800	44,300	99
	Posey	9,500	9,200	97
	Putnam	10,100	10,000	99
	Randolph	10,700	10,500	98
	Ripley	9,000	8,800	98
	St Joseph	91,800	90,800	99
	Shelby	14,500	14,300	99
	Starke	8,200	8,000	98
	Steuben	10,900	10,800	99
	Switzerland	2,900	2,800	97
	Tippecanoe	44,800	43,800	98
	Tipton	6,300	6,200	98
	Warren	3,000	2,900	97
	Warrick	17,200	16,900	98
	Washington	8,600	8,400	98
	Wells	9,600	9,400	98
	White	9,600	9,400	98
	Whitley	10,000	9,900	99
	KANSAS			
	Anderson	3,200	3,200	98
	Atchison	6,500	6,400	98
	Brown	4,700	4,600	98
	Butler	18,600	18,400	99
	Chase	1,300	1,300	100
	Cherokee	9,000	8,900	99
	Clark	1,000	1,000	100
	Clay	3,800	3,700	97
	Coffey	3,600	3,500	97
	Crawford	15,400	15,200	99
	Doniphan	3,400	3,400	100
	Douglas	27,800	27,400	99
	Edwards	1,700	1,700	100
	Ellis	10,200	10,100	99
	Ford	10,100	10,000	99
	Franklin	8,600	8,500	99
	Graham	1,400	1,400	100
	Grant	2,700	2,700	100
	Harvey	11,600	11,400	98
	Jackson	4,500	4,400	98
	Jefferson	6,000	5,900	98
	Johnson	136,200	135,600	100
	Kingman	3,400	3,400	100
	Labette	9,700	9,600	99
	Lane	1,000	1,000	100
	Leavenworth	21,100	20,900	99
	Logan	1,400	1,400	100
	Lyon	13,600	13,300	98
	Mc Pherson	10,600	10,400	98
	Marion	5,100	5,000	98
	Miami	8,900	8,800	99
	Morris	2,600	2,500	96
	Nemaha	4,200	4,100	98
	Ness	1,600	1,600	100
	Osage	6,100	6,000	98
	Osborne	2,300	2,200	96
	Pawnee	3,000	3,000	100
	Phillips	2,900	2,800	97
	Rawlins	1,400	1,400	100
	Republic	2,800	2,700	96
	Rice	4,600	4,600	100
	Riley	20,400	20,000	98
	Rush	1,600	1,600	100
	Russell	3,300	3,200	97
	Shawnee	66,100	65,500	99
	Sheridan	1,300	1,300	100
	Smith	2,300	2,300	100

WTBS—(Continued)
(Arbitron Data Continued)

Net Weekly Circulation	State County	Total Households	TV Households	%
	KANSAS			
Between 5-24%	Washington	3,000	2,900	97
	Wichita	1,000	1,000	100
	Woodson	1,800	1,800	100
	Wyandotte	65,600	65,000	99
	KENTUCKY			
	Adair	5,900	5,800	98
	Allen	5,900	5,900	99
	Bath	3,600	3,600	99
	Boone	19,300	19,300	100
	Bracken	2,700	2,700	100
	Breckinridge	6,400	6,300	98
	Bullitt	15,800	15,700	99
	Butler	4,200	4,200	100
	Calloway	12,000	11,900	99
	Campbell	30,200	30,100	100
	Carroll	3,600	3,600	100
	Casey	5,900	5,800	98
	Clark	11,300	11,200	99
	Clinton	3,600	3,600	100
	Crittenden	3,200	3,200	100
	Edmonson	3,500	3,500	100
	Estill	5,400	5,300	98
	Fleming	4,800	4,800	100
	Garrard	4,300	4,300	100
	Grayson	8,500	8,400	99
	Green	3,900	3,900	100
	Hancock	2,900	2,900	100
	Harrison	5,800	5,800	100
	Hart	6,000	6,000	100
	Hickman	1,900	1,900	100
	Jessamine	11,100	11,000	99
	Kenton	52,800	52,700	100
	Larue	4,400	4,400	100
	Lincoln	7,200	7,100	99
	Livingston	3,700	3,700	100
	Mc Lean	3,500	3,500	100
	Marion	5,800	5,800	100
	Mason	6,300	6,300	100
	Meade	8,100	8,100	100
	Mercer	7,500	7,400	99
	Metcalfe	3,600	3,600	100
	Montgomery	7,900	7,800	99
	Muhlenberg	11,500	11,400	99
	Nicholas	2,700	2,700	100
	Ohio	8,100	8,000	99
	Oldham	10,700	10,700	100
	Pendleton	4,200	4,200	100
	Robertson	800	800	100
	Rockcastle	5,400	5,300	98
	Scott	8,600	8,500	99
	Shelby	9,000	9,000	100
	Simpson	5,500	5,500	100
	Spencer	2,300	2,300	100
	Taylor	8,800	8,700	99
	Todd	4,300	4,300	100
	Trimble	2,200	2,200	100
	Union	5,900	5,900	100
	Webster	5,500	5,400	98
	LOUISIANA			
	Allen	7,200	7,100	99
	Beauregard	11,500	11,300	98
	Bienville	6,200	6,100	98
	Cameron	3,400	3,400	100
	Catahoula	4,500	4,400	98
	Claiborne	6,300	6,200	98
	De Soto	10,400	10,200	98

WTBS—(Continued)
(Arbitron Data Continued)

Net Weekly Circulation	State County	Total Households	TV Households	%
Between 5-24%	East Carroll	3,700	3,600	97
	East Feliciana	6,000	5,900	98
	Evangeline	12,300	12,000	98
	Franklin	8,500	8,400	99
	Grant	6,900	6,800	99
	Jackson	6,900	6,800	99
	Jefferson	175,800	174,900	99
	Lafourche	28,800	28,500	99
	Orleans	210,700	208,800	99
	Red River	3,800	3,700	97
	Richland	8,000	7,900	99
	St Bernard	24,200	24,100	100
	St Helena	3,100	3,000	97
	St Tammany	55,000	54,400	99
	Tangipahoa	31,800	31,300	98
	Washington	17,100	16,800	98
	Webster	17,400	17,200	99
	West Carroll	4,700	4,600	98
	West Feliciana	2,600	2,500	96
	Winn	6,200	6,100	98
	MASSACHUSETTS			
	Barnstable	78,200	77,000	98
	Berkshire	55,600	54,700	98
	Bristol	186,900	185,000	99
	Dukes	5,700	5,500	96
	Essex	253,300	250,700	99
	Franklin	28,000	27,200	97
	Hampden	172,300	169,900	99
	Hampshire	49,400	48,400	98
	Middlesex	511,800	506,400	99
	Norfolk	226,800	224,900	99
	Plymouth	155,100	153,300	99
	Suffolk	274,200	268,400	98
	Worcester	255,400	252,200	99
	MARYLAND			
	Anne Arundel	150,600	150,000	100
	Baltimore	270,400	269,300	100
	Calvert	17,800	17,600	99
	Caroline	9,500	9,400	99
	Carroll	42,800	42,600	100
	Cecil	25,600	25,500	100
	Charles	32,000	31,700	99
	Dorchester	11,700	11,600	99
	Garrett	9,900	9,800	99
	Harford	59,000	58,700	99
	Howard	64,100	63,800	100
	Kent	6,600	6,600	99
	Montgomery	278,700	277,800	100
	Prince Georges	255,300	254,500	100
	St Marys	25,000	24,800	99
	Somerset	7,000	6,900	99
	Washington	43,000	42,700	99
	Worcester	15,600	15,400	99
	Baltimore City	282,100	281,000	100
	MAINE			
	Androscoggin	39,500	39,000	99
	Cumberland	94,300	93,000	99
	Franklin	11,400	11,000	97
	Hancock	18,800	18,500	98
	Kennebec	45,000	44,200	98
	Knox	14,400	14,000	97
	Lincoln	11,900	11,700	98
	Penobscot	50,700	49,900	98
	Piscataquis	6,800	6,700	99
	Sagadahoc	13,000	12,700	98
	Somerset	17,500	17,200	98
	York	66,200	65,400	99

WTBS—(Continued)
(Arbitron Data Continued)

Net Weekly Circulation	State County	Total Households	TV Households	
			Households	%
	MICHIGAN			
Between 5-24%	Alcona	4,500	4,400	98
	Allegan	32,600	32,200	99
	Alpena	11,700	11,300	97
	Antrim	6,800	6,700	99
	Arenac	6,000	5,900	98
	Baraga	3,100	3,000	97
	Barry	17,900	17,700	99
	Benzie	4,800	4,700	98
	Berrien	63,500	62,500	98
	Cass	18,800	18,500	99
	Cheboygan	8,500	8,300	97
	Clare	10,800	10,600	98
	Clinton	19,700	19,500	99
	Crawford	4,000	3,900	97
	Eaton	35,800	35,400	99
	Genesee	161,100	159,700	99
	Gratiot	14,100	13,900	99
	Hillsdale	15,700	15,400	98
	Huron	13,700	13,400	98
	Iosco	12,000	11,900	99
	Iron	5,700	5,600	98
	Isabella	17,900	17,600	98
	Jackson	52,700	52,200	99
	Kalamazoo	84,200	83,200	99
	Kent	185,400	182,900	99
	Lapeer	24,500	24,300	99
	Leelanau	6,400	6,300	98
	Lenawee	32,500	32,100	99
	Livingston	38,900	38,600	99
	Mackinac	4,000	3,900	98
	Macomb	259,400	258,100	100
	Manistee	9,400	9,200	98
	Mason	10,500	10,200	97
	Mecosta	12,800	12,600	98
	Menominee	9,700	9,600	98
	Midland	27,700	27,500	99
	Monroe	47,400	47,000	99
	Montcalm	19,400	19,100	98
	Montmorency	3,400	3,300	97
	Muskegon	58,500	57,800	99
	Newaygo	15,200	14,900	98
	Oakland	404,700	402,400	99
	Ogemaw	7,300	7,200	99
	Osceola	7,800	7,700	99
	Oscoda	3,200	3,100	97
	Ottawa	62,500	61,700	99
	Presque Isle	5,500	5,300	96
	Saginaw	77,300	76,500	99
	St Clair	53,100	52,500	99
	St Joseph	23,000	22,700	99
	Schoolcraft	2,900	2,800	97
	Shiawassee	24,800	24,500	99
	Van Buren	26,600	26,300	99
	Washtenaw	103,000	100,900	98
	Wayne	809,600	801,600	99
	Wexford	10,800	10,600	98
	MINNESOTA			
	Aitkin	5,500	5,400	98
	Anoka	80,900	80,700	100
	Becker	11,400	11,200	98
	Beltrami	12,100	11,600	96
	Benton	10,300	10,200	99
	Big Stone	2,800	2,800	100
	Blue Earth	18,800	18,600	99
	Brown	10,200	10,000	98
	Carlton	10,800	10,700	99

WTBS—(Continued)
(Arbitron Data Continued)

Net Weekly Circulation	State County	Total Households	TV Households	
			Households	%
Between 5-24%	Carver	16,100	16,000	99
	Chippewa	5,500	5,400	98
	Clay	17,200	17,100	99
	Crow Wing	18,500	18,100	98
	Dakota	92,200	91,700	99
	Douglas	11,700	11,500	98
	Faribault	7,200	7,100	99
	Fillmore	7,700	7,600	99
	Freeborn	13,400	13,300	99
	Goodhue	15,100	14,900	99
	Grant	2,600	2,600	100
	Hennepin	422,200	418,600	99
	Houston	6,600	6,500	98
	Hubbard	6,000	5,800	97
	Isanti	9,400	9,300	99
	Itasca	16,400	16,100	98
	Jackson	4,700	4,600	98
	Kandiyohi	14,700	14,400	98
	Lake	4,200	4,200	100
	Lake Of The Woods	1,500	1,400	93
	Lincoln	2,800	2,800	100
	Lyon	9,100	8,900	98
	Mahnomen	1,700	1,700	100
	Marshall	4,500	4,400	98
	Meeker	8,000	7,900	99
	Mille Lacs	7,100	7,000	99
	Morrison	10,600	10,400	98
	Mower	14,800	14,700	99
	Nicollet	10,100	10,000	99
	Nobles	7,600	7,500	99
	Norman	3,200	3,100	97
	Otter Tail	20,100	19,700	98
	Pine	7,700	7,600	99
	Pipestone	4,300	4,300	99
	Polk	12,500	12,300	98
	Pope	4,700	4,600	98
	Ramsey	191,300	189,900	99
	Red Lake	1,800	1,800	100
	Redwood	6,500	6,300	97
	Rice	16,700	16,500	99
	Rock	3,800	3,800	100
	Roseau	5,100	4,800	94
	St Louis	77,900	77,100	99
	Scott	18,600	18,500	99
	Sibley	5,400	5,300	98
	Stearns	37,800	37,300	99
	Steele	11,400	11,300	99
	Traverse	1,700	1,700	100
	Wabasha	7,700	7,600	99
	Wadena	5,000	4,800	96
	Washington	47,100	46,800	99
	Winona	16,300	16,100	98
	MISSOURI			
	Andrew	5,500	5,400	98
	Audrain	9,600	9,500	99
	Barry	10,800	10,600	98
	Barton	4,800	4,700	98
	Benton	5,600	5,400	96
	Bollinger	4,400	4,300	98
	Boone	40,900	40,300	99
	Butler	15,000	14,600	97
	Callaway	11,400	11,200	98
	Camden	11,000	10,800	98
	Cape Girardeau	23,600	23,300	99
	Carroll	4,600	4,500	98
	Cass	21,900	21,700	99
	Cedar	5,100	5,000	98

WTBS—(Continued)
(Arbitron Data Continued)

Net Weekly Circulation	State County	Total Households	TV Households Households	TV Households %
	MISSOURI			
Between 5-24%	Christian	11,500	11,300	98
	Clark	3,000	3,000	98
	Clay	58,600	58,200	99
	Clinton	6,400	6,300	98
	Cole	23,100	22,900	99
	Cooper	5,800	5,700	98
	Crawford	7,600	7,400	97
	Dade	3,200	3,200	100
	Dallas	5,300	5,200	98
	Daviess	3,500	3,400	97
	Dent	5,600	5,400	96
	Franklin	27,600	27,300	99
	Gasconade	5,400	5,300	98
	Gentry	3,000	2,900	97
	Greene	80,800	80,000	99
	Henry	8,400	8,300	99
	Howard	3,600	3,500	97
	Howell	12,100	11,600	96
	Iron	4,000	3,900	97
	Jackson	258,400	255,600	99
	Jasper	36,000	35,500	99
	Jefferson	58,500	58,100	99
	Johnson	13,300	13,100	98
	Knox	2,100	2,100	100
	Laclede	10,600	10,400	98
	Lafayette	12,200	12,100	99
	Lawrence	12,000	11,800	98
	Lewis	3,700	3,600	97
	Lincoln	10,000	9,800	98
	Mc Donald	6,500	6,400	98
	Madison	4,900	4,800	98
	Maries	3,200	3,100	97
	Mercer	1,600	1,600	100
	Miller	7,900	7,800	99
	Moniteau	4,500	4,400	98
	Monroe	3,500	3,500	100
	Montgomery	4,300	4,200	98
	Morgan	6,400	6,300	98
	Newton	16,800	16,600	99
	Nodaway	7,600	7,500	99
	Oregon	3,900	3,700	95
	Osage	4,300	4,200	98
	Ozark	3,600	3,500	97
	Perry	6,200	6,100	98
	Pettis	14,300	14,100	99
	Phelps	12,500	12,200	98
	Pike	6,100	6,000	98
	Platte	20,500	20,300	99
	Putnam	2,100	2,100	100
	Ralls	3,400	3,400	100
	St Charles	69,600	69,100	99
	St Clair	3,500	3,400	97
	Ste Genevieve	6,000	5,900	98
	St Francois	16,600	16,400	99
	St Louis	377,900	374,100	99
	Saline	9,400	9,300	99
	Schuyler	2,000	2,000	100
	Scotland	2,100	2,100	100
	Shelby	3,000	3,000	100
	Stoddard	11,400	11,200	98
	Stone	7,900	7,700	97
	Sullivan	2,800	2,800	100
	Taney	11,100	10,900	98
	Texas	8,500	8,200	96
	Vernon	7,800	7,600	97
	Warren	7,200	7,100	99

WTBS—(Continued)
(Arbitron Data Continued)

Net Weekly Circulation	State County	Total Households	TV Households Households	TV Households %
Between 5-24%	Washington	6,900	6,800	99
	Wayne	5,100	5,000	98
	Webster	8,500	8,300	98
	Worth	1,100	1,100	100
	Wright	6,400	6,200	97
	St Louis City	169,100	167,400	99
	MISSISSIPPI			
	Amite	4,800	4,700	98
	Attala	7,200	7,100	99
	Benton	2,700	2,700	100
	Calhoun	5,700	5,600	98
	Carroll	3,400	3,300	97
	Chickasaw	6,500	6,400	98
	Choctaw	3,200	3,200	100
	Claiborne	3,700	3,600	97
	Copiah	9,700	9,600	99
	Covington	6,200	6,100	98
	De Soto	23,800	23,500	99
	Franklin	3,200	3,100	97
	George	5,800	5,800	100
	Holmes	7,600	7,500	99
	Itawamba	8,000	7,900	99
	Jasper	6,000	5,900	98
	Jefferson	3,000	2,900	97
	Jefferson Davis	4,800	4,700	98
	Kemper	3,500	3,400	97
	Leake	6,900	6,800	99
	Marion	9,300	9,200	99
	Marshall	11,100	10,900	99
	Montgomery	4,400	4,300	98
	Newton	7,700	7,600	99
	Noxubee	4,100	4,000	98
	Panola	10,400	10,300	99
	Pearl River	14,500	14,400	99
	Perry	3,500	3,500	100
	Pike	13,800	13,600	99
	Pontotoc	8,700	8,600	99
	Prentiss	9,400	9,300	99
	Quitman	3,900	3,800	97
	Rankin	30,700	30,400	99
	Scott	9,800	9,700	99
	Sharkey	2,200	2,200	100
	Simpson	9,000	8,900	99
	Smith	5,600	5,500	98
	Stone	3,700	3,700	100
	Tallahatchie	5,500	5,400	98
	Tate	7,400	7,300	99
	Tunica	3,000	3,000	100
	Union	9,000	8,900	99
	Walthall	5,000	4,900	98
	Warren	19,200	19,000	99
	Wayne	7,000	6,900	99
	Webster	3,700	3,600	97
	Wilkinson	3,400	3,300	97
	Winston	7,000	6,900	99
	Yalobusha	5,100	5,000	98
	Yazoo	9,600	9,500	99
	MONTANA			
	Big Horn	3,300	3,100	94
	Blaine	2,500	2,300	92
	Broadwater	1,700	1,600	94
	Carbon	3,600	3,500	97
	Carter	600	600	100
	Chouteau	2,200	2,100	95
	Daniels	1,000	1,000	100
	Gallatin	19,100	18,500	97
	Garfield	600	500	83

WTBS—(Continued)
(Arbitron Data Continued)

Net Weekly Circulation	State County	Total Households	TV Households Households	 %
	MONTANA			
Between 5-24%	Golden Valley	400	400	100
	Granite	1,100	1,100	100
	Hill	6,900	6,700	97
	Jefferson	3,300	3,200	97
	Judith Basin	1,000	1,000	100
	Lake	8,500	8,300	98
	Madison	2,200	2,200	100
	Meagher	800	800	100
	Musselshell	1,800	1,700	94
	Petroleum	200	200	100
	Phillips	2,100	2,000	95
	Pondera	2,600	2,500	96
	Prairie	700	600	86
	Ravalli	10,500	10,200	97
	Richland	4,400	4,300	98
	Sanders	3,800	3,600	95
	Stillwater	2,800	2,800	100
	Treasure	400	400	100
	Valley	3,700	3,500	95
	Wheatland	900	900	100
	Wibaux	500	500	100
	NORTH CAROLINA			
	Alamance	41,800	41,500	99
	Alexander	10,700	10,600	99
	Alleghany	3,900	3,800	97
	Anson	9,300	9,100	98
	Ashe	9,500	9,300	98
	Avery	5,600	5,500	98
	Beaufort	17,200	17,000	99
	Bertie	7,600	7,500	98
	Bladen	11,600	11,400	98
	Buncombe	71,900	71,100	99
	Burke	30,200	29,900	99
	Cabarrus	36,500	36,300	99
	Caldwell	27,700	27,500	99
	Camden	2,200	2,200	100
	Catawba	46,500	46,200	99
	Chatham	15,000	14,800	99
	Chowan	5,500	5,400	98
	Cleveland	33,200	32,900	99
	Columbus	19,600	19,300	98
	Davie	11,300	11,100	98
	Duplin	15,800	15,600	99
	Franklin	13,300	13,100	98
	Graham	2,500	2,500	100
	Granville	13,500	13,300	99
	Greene	5,400	5,300	98
	Harnett	24,700	24,400	99
	Haywood	19,700	19,400	98
	Henderson	30,300	29,900	99
	Hyde	2,000	1,900	95
	Iredell	35,600	35,300	99
	Johnston	31,700	31,300	99
	Jones	3,200	3,200	100
	Lee	16,300	16,100	99
	Lincoln	19,100	19,000	99
	Mc Dowell	13,900	13,700	99
	Madison	6,700	6,600	98
	Martin	9,600	9,500	99
	Mitchell	5,600	5,500	98
	Montgomery	9,200	9,100	99
	Moore	24,900	24,500	99
	Nash	28,400	28,100	99
	Orange	35,400	34,900	99
	Pamlico	4,300	4,300	100
	Pender	10,400	10,200	98

WTBS—(Continued)
(Arbitron Data Continued)

Net Weekly Circulation	State County	Total Households	TV Households Households	 %
Between 5-24%	Perquimans	4,400	4,400	100
	Person	11,600	11,500	99
	Pitt	40,800	40,400	99
	Polk	6,000	5,900	98
	Randolph	40,800	40,400	99
	Robeson	36,600	36,000	98
	Rockingham	34,100	33,800	99
	Rowan	42,000	41,700	99
	Rutherford	22,500	22,300	99
	Sampson	19,200	18,900	98
	Stanly	20,300	20,100	99
	Stokes	14,000	13,900	99
	Surry	25,000	24,700	99
	Tyrrell	1,400	1,400	100
	Union	30,100	29,800	99
	Warren	6,000	5,900	98
	Wilkes	24,100	23,800	99
	Yadkin	11,800	11,700	99
	Yancey	6,100	6,000	98
	NORTH DAKOTA			
	Adams	1,300	1,300	100
	Benson	2,500	2,400	96
	Bottineau	3,200	3,200	100
	Cass	40,800	40,500	99
	Cavalier	2,600	2,500	96
	Dickey	2,500	2,500	100
	Foster	1,600	1,600	100
	Grant	1,500	1,500	100
	Griggs	1,400	1,400	100
	Hettinger	1,500	1,500	100
	La Moure	2,200	2,200	100
	Mc Henry	2,800	2,800	100
	Mc Lean	4,500	4,400	99
	Mountrail	2,900	2,900	100
	Pembina	3,800	3,700	97
	Ransom	2,500	2,500	100
	Richland	7,100	7,000	99
	Sargent	1,900	1,900	100
	Sheridan	1,000	1,000	100
	Sioux	1,000	1,000	100
	Stark	8,400	8,300	99
	Stutsman	9,300	9,200	99
	Wells	2,700	2,700	100
	NEBRASKA			
	Arthur	200	200	100
	Blaine	300	300	100
	Boone	2,500	2,500	100
	Buffalo	14,000	13,900	99
	Burt	3,400	3,400	100
	Cass	8,500	8,400	99
	Cedar	3,900	3,900	100
	Cherry	2,600	2,600	100
	Cheyenne	4,200	4,100	98
	Colfax	3,500	3,400	97
	Cuming	4,100	4,000	98
	Custer	5,000	4,900	98
	Dakota	6,700	6,700	100
	Deuel	1,000	1,000	100
	Dixon	2,600	2,600	100
	Dodge	14,100	14,000	99
	Douglas	160,400	159,100	99
	Dundy	1,200	1,200	100
	Garfield	900	900	100
	Grant	300	300	100
	Greeley	1,200	1,200	100
	Hamilton	3,500	3,500	100
	Harlan	1,700	1,700	100

WTBS—(Continued)
(Arbitron Data Continued)

Net Weekly Circulation	State County	Total Households	TV Households	%
	NEBRASKA			
Between 5-24%	Hitchcock	1,500	1,500	100
	Howard	2,400	2,400	100
	Kearney	2,700	2,700	100
	Keya Paha	500	500	100
	Knox	4,000	3,900	97
	Logan	400	400	100
	Loup	300	300	100
	Nance	1,700	1,700	100
	Nuckolls	2,600	2,600	100
	Pawnee	1,500	1,500	100
	Perkins	1,500	1,500	100
	Phelps	3,700	3,700	100
	Polk	2,300	2,300	100
	Richardson	4,200	4,100	98
	Saline	4,900	4,800	98
	Saunders	7,100	7,000	99
	Scotts Bluff	14,300	14,100	99
	Seward	6,000	5,900	98
	Sheridan	2,800	2,800	100
	Sherman	1,500	1,500	100
	Stanton	2,500	2,500	100
	Thomas	400	400	100
	Thurston	2,400	2,400	100
	Valley	2,200	2,100	95
	Washington	6,200	6,200	100
	Wayne	3,300	3,300	100
	Wheeler	400	400	100
	NEW HAMPSHIRE			
	Belknap	19,900	19,700	99
	Carroll	15,300	15,000	98
	Cheshire	26,500	25,800	97
	Coos	13,700	13,500	99
	Grafton	27,800	27,000	97
	Hillsborough	126,800	125,300	99
	Merrimack	46,500	45,600	98
	Rockingham	92,100	91,000	99
	Sullivan	15,900	15,500	97
	NEW JERSEY			
	Bergen	317,600	315,700	99
	Burlington	140,500	139,300	99
	Camden	186,200	184,700	99
	Essex	313,800	309,700	99
	Gloucester	77,800	77,200	99
	Hudson	213,200	210,700	99
	Mercer	122,200	120,600	99
	Middlesex	237,800	235,900	99
	Monmouth	210,500	208,400	99
	Morris	150,700	149,700	99
	Ocean	174,400	172,800	99
	Passaic	170,100	168,400	99
	Salem	24,800	24,500	99
	Somerset	83,700	83,000	99
	Union	189,100	187,700	99
	Warren	33,800	33,300	99
	NEW MEXICO			
	Bernalillo	197,100	194,200	99
	Catron	900	800	89
	Cibola	7,100	7,000	99
	De Baca	1,100	1,100	100
	Dona Ana	47,200	45,800	97
	Los Alamos	7,600	7,500	99
	Luna	6,600	6,400	97
	Rio Arriba	11,400	10,700	94
	Sandoval	19,200	18,200	95
	San Miguel	8,800	8,200	93
	Santa Fe	36,900	35,900	97

WTBS—(Continued)
(Arbitron Data Continued)

Net Weekly Circulation	State County	Total Households	TV Households	%
	NEVADA			
Between 5-24%	Clark	285,500	280,800	98
	Douglas	11,100	10,700	96
	Esmeralda	300	300	100
	Eureka	500	500	100
	Humboldt	4,800	4,600	96
	Lincoln	1,400	1,300	93
	Lyon	7,800	7,500	96
	Mineral	2,700	2,600	96
	Pershing	1,800	1,700	94
	Washoe	108,200	105,800	98
	NEW YORK			
	Albany	113,000	111,300	98
	Allegany	17,800	17,400	98
	Cattaraugus	30,700	30,100	98
	Cayuga	29,300	28,700	98
	Chautauqua	54,300	53,400	98
	Chenango	19,300	18,900	98
	Columbia	23,900	23,500	98
	Cortland	17,100	16,800	98
	Erie	361,300	357,500	99
	Essex	14,500	14,300	98
	Franklin	16,000	15,600	98
	Genesee	21,700	21,500	99
	Greene	17,100	16,800	98
	Lewis	9,400	9,200	98
	Livingston	20,500	20,200	99
	Monroe	271,100	267,800	99
	Montgomery	20,400	20,000	98
	Nassau	452,100	449,800	99
	New York	786,400	750,400	95
	Oneida East	57,800	56,900	99
	Oneida West	33,300	32,900	99
	Onondaga	174,300	172,300	99
	Ontario	34,100	33,700	99
	Orleans	14,500	14,200	98
	Oswego	42,700	42,100	99
	Otsego	21,900	21,400	98
	Putnam	29,400	29,000	99
	Queens	761,000	753,800	99
	Rensselaer	56,100	55,100	98
	Richmond	133,600	132,500	99
	Rockland	86,900	85,800	99
	Saratoga	62,600	61,900	99
	Schoharie	11,300	11,100	98
	Schuyler	6,500	6,300	97
	Seneca	12,000	11,900	99
	Steuben	36,600	35,900	98
	Suffolk	435,100	431,200	99
	Tioga	19,100	18,800	98
	Ulster	63,700	62,100	98
	Warren	21,300	20,900	98
	Washington	20,000	19,700	99
	Wayne	32,500	32,000	98
	Westchester	325,900	322,400	99
	Wyoming	14,000	13,900	99
	Yates	8,800	8,600	98
	OHIO			
	Adams	9,700	9,300	96
	Ashland	17,300	17,100	99
	Ashtabula	37,700	37,200	99
	Auglaize	16,700	16,400	98
	Butler	103,500	102,400	99
	Carroll	10,300	10,200	99
	Champaign	13,600	13,400	99
	Clark	56,400	55,900	99
	Clermont	53,400	52,800	99

WTBS—(Continued)
(Arbitron Data Continued)

Net Weekly Circulation	State County	Total Households	TV Households	%
	OHIO			
Between 5-24%	Clinton	14,100	13,900	99
	Columbiana	42,000	41,500	99
	Crawford	19,000	18,700	98
	Cuyahoga	577,100	571,300	99
	Darke	21,200	20,900	99
	Delaware	22,800	22,600	99
	Erie	29,700	29,400	99
	Fairfield	36,600	36,300	99
	Fayette	10,400	10,200	98
	Franklin	383,500	379,600	99
	Fulton	14,900	14,600	98
	Gallia	11,200	10,900	97
	Geauga	26,400	26,100	99
	Greene	47,700	47,200	99
	Hamilton	347,700	343,200	99
	Henry	10,700	10,600	99
	Highland	14,100	13,800	98
	Holmes	9,200	8,700	95
	Huron	21,000	20,700	99
	Jackson	11,400	11,200	98
	Knox	18,100	17,900	99
	Licking	48,500	48,000	99
	Logan	16,300	16,100	99
	Lorain	98,200	97,400	99
	Lucas	182,800	181,100	99
	Madison	11,500	11,300	98
	Mercer	13,800	13,600	99
	Monroe	6,100	5,900	97
	Montgomery	230,600	228,600	99
	Morrow	10,200	10,100	99
	Ottawa	15,700	15,600	99
	Paulding	7,800	7,700	99
	Perry	11,800	11,600	98
	Portage	50,100	49,600	99
	Preble	15,300	15,200	99
	Putnam	11,500	11,300	98
	Stark	140,900	139,400	99
	Summit	199,100	197,300	99
	Trumbull	87,700	86,900	99
	Union	11,600	11,400	98
	Van Wert	11,900	11,800	99
	Vinton	4,400	4,300	98
	Wayne	37,600	36,800	98
	Williams	14,700	14,500	98
	Wood	39,700	39,300	99
	Wyandot	8,200	8,100	99
	OKLAHOMA			
	Adair	7,300	7,100	97
	Atoka	4,700	4,700	100
	Beckham	8,100	8,000	99
	Blaine	5,100	5,000	98
	Bryan	13,600	13,400	99
	Canadian	26,600	26,400	99
	Cherokee	12,800	12,600	98
	Choctaw	6,200	6,000	97
	Cleveland	61,500	60,900	99
	Coal	2,200	2,200	100
	Cotton	2,800	2,800	100
	Creek	25,500	25,200	99
	Custer	11,800	11,700	99
	Delaware	11,600	11,400	98
	Dewey	2,100	2,100	100
	Garfield	23,700	23,500	99
	Grady	16,400	16,200	99
	Harmon	1,700	1,700	100
	Haskell	4,800	4,700	98

WTBS—(Continued)
(Arbitron Data Continued)

Net Weekly Circulation	State County	Total Households	TV Households	%
Between 5-24%	Hughes	5,700	5,700	100
	Jefferson	3,200	3,200	100
	Johnston	4,000	3,900	98
	Kingfisher	5,400	5,400	100
	Lincoln	12,000	11,900	99
	Logan	11,200	11,100	99
	Love	3,300	3,300	100
	Mc Clain	9,300	9,200	99
	Mc Intosh	7,300	7,200	99
	Marshall	5,200	5,100	98
	Mayes	13,300	13,100	98
	Murray	5,000	5,000	100
	Muskogee	26,900	26,600	99
	Noble	4,900	4,900	100
	Nowata	4,300	4,300	100
	Oklahoma	253,800	252,100	99
	Okmulgee	15,300	15,200	99
	Osage	15,500	15,400	99
	Payne	24,300	24,000	99
	Pontotoc	13,400	13,300	99
	Pottawatomie	22,600	22,400	99
	Pushmataha	5,000	4,900	98
	Roger Mills	1,900	1,900	100
	Rogers	20,700	20,500	99
	Seminole	10,500	10,400	99
	Sequoyah	13,100	12,900	98
	Wagoner	18,600	18,400	99
	Washington	17,600	17,500	99
	OREGON			
	Benton	24,600	23,000	93
	Clackamas	99,200	96,000	97
	Columbia	13,900	13,400	96
	Coos	23,800	22,000	92
	Crook	5,600	5,300	95
	Jackson	56,800	54,900	97
	Jefferson	4,800	4,600	96
	Josephine	30,000	28,300	94
	Linn	34,400	33,100	96
	Malheur	9,700	9,300	96
	Marion	85,000	81,600	96
	Multnomah	245,000	236,000	96
	Sherman	700	700	100
	Tillamook	8,800	8,200	93
	Umatilla	21,700	20,400	94
	Wallowa	3,000	2,800	93
	Washington	112,600	110,100	98
	Wheeler	700	700	100
	Yamhill	21,800	20,800	95
	PENNSYLVANIA			
	Adams	26,700	26,200	98
	Armstrong	30,300	29,800	98
	Beaver	71,600	70,800	99
	Berks	131,300	129,300	99
	Bradford	24,700	24,200	98
	Bucks	197,400	195,800	99
	Chester	131,800	130,100	99
	Clarion	14,900	14,600	98
	Columbia	23,300	22,900	98
	Crawford	32,400	31,700	98
	Dauphin	98,200	96,500	98
	Delaware	212,700	211,200	99
	Erie	104,600	103,300	99
	Franklin	46,700	45,300	97
	Fulton	5,700	5,500	96
	Greene	15,400	15,100	98
	Indiana	33,000	32,400	98
	Lackawanna	85,800	84,900	99

WTBS—(Continued)
(Arbitron Data Continued)

Net Weekly Circulation	State / County	Total Households	TV Households	%
	PENNSYLVANIA			
Between 5-24%	Lancaster	154,300	149,700	97
	Lebanon	42,800	41,900	98
	Luzerne	129,900	128,200	99
	Mercer	46,200	45,400	98
	Monroe	37,100	36,500	98
	Montgomery	260,700	258,200	99
	Northumberland	40,800	39,800	97
	Perry	16,000	15,600	98
	Philadelphia	643,100	632,800	98
	Pike	11,100	10,800	97
	Schuylkill	63,200	62,000	98
	Snyder	13,100	12,600	96
	Somerset	31,000	30,400	98
	Susquehanna	15,800	15,500	98
	Union	11,600	11,100	96
	Washington	81,300	80,200	99
	Wayne	16,000	15,500	97
	Wyoming	10,700	10,500	98
	York	131,400	129,300	98
	RHODE ISLAND			
	Bristol	16,700	16,600	99
	Kent	60,400	59,900	99
	Newport	31,300	30,900	99
	Providence	225,100	222,600	99
	Washington	38,500	37,900	98
	SOUTH CAROLINA			
	Abbeville	8,800	8,700	99
	Allendale	3,800	3,700	97
	Bamberg	6,100	6,000	98
	Barnwell	8,000	7,900	99
	Cherokee	15,800	15,700	99
	Chester	11,300	11,200	99
	Chesterfield	15,100	14,900	99
	Clarendon	10,200	9,900	97
	Colleton	13,100	12,800	98
	Dorchester	29,000	28,600	99
	Edgefield	6,400	6,300	98
	Fairfield	7,100	7,000	99
	Hampton	7,200	7,000	97
	Jasper	5,700	5,600	98
	Kershaw	17,200	16,900	98
	Lancaster	21,100	20,900	99
	Laurens	19,500	19,300	99
	Lee	6,000	5,900	98
	Mc Cormick	2,100	2,100	100
	Marion	12,300	12,100	98
	Newberry	12,900	12,700	98
	Oconee	22,700	22,500	99
	Pickens	33,200	32,800	99
	Saluda	6,100	6,000	98
	Spartanburg	84,400	83,700	99
	Union	11,400	11,300	99
	Williamsburg	13,200	12,900	98
	SOUTH DAKOTA			
	Bennett	1,000	1,000	100
	Bon Homme	2,600	2,500	96
	Brookings	8,900	8,800	99
	Butte	3,300	3,200	97
	Campbell	800	800	100
	Clark	1,900	1,900	100
	Clay	4,900	4,800	98
	Deuel	1,800	1,800	100
	Dewey	1,500	1,400	93
	Douglas	1,400	1,400	100
	Faulk	1,200	1,200	100
	Grant	3,200	3,100	97

WTBS—(Continued)
(Arbitron Data Continued)

Net Weekly Circulation	State / County	Total Households	TV Households	%
Between 5-24%	Hamlin	1,900	1,900	100
	Hand	1,800	1,800	100
	Harding	600	600	100
	Hutchinson	3,300	3,200	97
	Hyde	900	900	100
	Jackson	1,200	1,200	100
	Kingsbury	2,600	2,600	100
	Lake	4,300	4,300	100
	Lawrence	8,400	8,300	99
	Lincoln	5,400	5,300	98
	Lyman	1,300	1,300	100
	Marshall	2,000	2,000	100
	Meade	8,500	8,400	99
	Mellette	700	700	100
	Moody	2,400	2,400	100
	Pennington	32,000	31,700	99
	Perkins	1,800	1,700	94
	Roberts	3,800	3,700	97
	Sanborn	1,200	1,200	100
	Spink	3,200	3,200	100
	Tripp	2,700	2,700	100
	Union	4,200	4,200	100
	Walworth	2,700	2,600	96
	Ziebach	600	600	100
	TENNESSEE			
	Bedford	11,400	11,300	99
	Benton	6,300	6,200	98
	Bledsoe	3,500	3,500	100
	Cannon	4,300	4,300	100
	Carroll	11,100	11,000	99
	Cheatham	10,000	9,900	99
	Chester	5,200	5,200	100
	Clay	3,100	3,100	100
	Crockett	5,300	5,300	100
	Davidson	210,400	209,600	100
	Decatur	4,500	4,400	98
	De Kalb	5,900	5,800	98
	Dickson	13,300	13,200	99
	Fayette	8,800	8,700	99
	Gibson	19,200	19,000	99
	Grainger	6,700	6,600	98
	Grundy	5,100	5,000	98
	Hancock	2,300	2,300	100
	Hardeman	8,700	8,600	99
	Hawkins	18,000	17,800	99
	Haywood	7,200	7,100	99
	Henderson	9,300	9,200	99
	Henry	11,800	11,700	99
	Houston	2,400	2,400	100
	Humphreys	6,400	6,400	100
	Lauderdale	9,500	9,400	99
	Lawrence	13,600	13,500	99
	Lewis	3,800	3,800	100
	Lincoln	10,800	10,700	99
	Loudon	12,400	12,300	99
	Mcminn	16,400	16,300	99
	Mc Nairy	9,800	9,700	99
	Macon	6,400	6,300	98
	Maury	21,600	21,500	100
	Monroe	11,500	11,400	99
	Morgan	5,800	5,700	98
	Overton	6,900	6,800	99
	Pickett	1,600	1,600	100
	Polk	4,900	4,900	100
	Robertson	15,800	15,700	99
	Sequatchie	3,400	3,400	100
	Sumner	37,400	37,200	99

WTBS—(Continued)
(Arbitron Data Continued)

Net Weekly Circulation	State County	Total Households	TV Households Households	TV Households %
	TENNESSEE			
Between 5-24%	Tipton	13,300	13,200	99
	Union	5,000	4,900	98
	Van Buren	1,500	1,500	100
	Wayne	5,500	5,400	98
	Weakley	12,600	12,500	99
	White	8,200	8,100	99
	Williamson	28,400	28,200	99
	Wilson	26,100	25,900	99
	TEXAS			
	Aransas	7,000	6,900	99
	Archer	3,100	3,100	100
	Austin	7,900	7,700	97
	Bastrop	14,300	14,000	98
	Bexar	418,600	414,600	99
	Borden	300	300	100
	Brazoria	64,800	64,300	99
	Brazos	47,400	46,800	99
	Brooks	2,700	2,700	100
	Burleson	5,400	5,300	98
	Caldwell	9,800	9,600	98
	Callahan	4,900	4,900	100
	Cameron	79,300	78,300	99
	Carson	2,400	2,400	100
	Cass	11,300	11,100	98
	Chambers	7,800	7,700	99
	Cherokee	15,400	15,100	98
	Clay	4,200	4,200	100
	Cochran	1,700	1,700	100
	Coke	1,300	1,300	100
	Coleman	4,100	4,100	100
	Collin	79,300	78,500	99
	Colorado	7,400	7,300	99
	Comal	20,000	19,800	99
	Comanche	5,100	5,000	98
	Cooke	11,700	11,600	99
	Cottle	1,000	1,000	100
	Dallas	745,800	741,100	99
	Dawson	5,400	5,300	98
	Denton	84,500	83,800	99
	Donley	1,600	1,600	100
	El Paso	181,900	180,500	99
	Erath	10,700	10,600	99
	Falls	7,200	7,100	99
	Fannin	10,200	10,000	98
	Fayette	8,300	8,000	96
	Foard	900	900	100
	Fort Bend	67,500	66,700	99
	Galveston	80,400	79,700	99
	Gillespie	6,900	6,700	97
	Goliad	1,900	1,900	100
	Gonzales	6,600	6,500	98
	Grayson	38,800	38,400	99
	Grimes	5,700	5,600	98
	Guadalupe	22,500	22,200	99
	Hall	1,800	1,800	100
	Hardin	14,600	14,400	99
	Harris	1,062,600	1,054,400	99
	Harrison	20,600	20,300	99
	Hartley	1,300	1,300	100
	Haskell	2,600	2,600	100
	Henderson	23,800	23,400	98
	Hidalgo	109,700	108,100	99
	Hood	12,700	12,600	99
	Houston	8,900	8,700	98
	Hudspeth	1,000	1,000	100
	Hunt	26,900	26,600	99

WTBS—(Continued)
(Arbitron Data Continued)

Net Weekly Circulation	State County	Total Households	TV Households Households	TV Households %
Between 5-24%	Jack	2,800	2,800	100
	Jackson	4,700	4,600	98
	Jasper	12,400	12,200	98
	Jim Wells	12,500	12,300	98
	Johnson	35,300	35,000	99
	Jones	6,600	6,500	98
	Kendall	6,000	5,900	98
	Kent	400	400	100
	Lampasas	6,000	5,900	98
	La Salle	1,800	1,800	97
	Lavaca	7,200	7,000	97
	Lee	4,700	4,600	98
	Leon	5,500	5,300	96
	Liberty	19,500	19,200	98
	Limestone	8,700	8,500	98
	Live Oak	3,400	3,300	97
	Loving	100	100	100
	Lubbock	81,900	81,300	99
	Lynn	2,500	2,500	100
	Mcmullen	300	300	100
	Madison	3,700	3,600	97
	Martin	1,500	1,500	100
	Matagorda	15,700	15,500	99
	Medina	9,700	9,500	98
	Menard	900	900	100
	Milam	8,900	8,700	98
	Mills	1,800	1,800	100
	Montague	7,300	7,200	99
	Montgomery	61,300	60,300	98
	Morris	5,300	5,200	98
	Motley	800	800	100
	Navarro	15,400	15,200	99
	Newton	4,900	4,800	98
	Oldham	700	700	100
	Palo Pinto	9,800	9,700	99
	Panola	8,500	8,400	99
	Real	1,000	1,000	100
	Red River	6,200	6,000	97
	Refugio	3,000	3,000	100
	Robertson	6,100	6,000	98
	Rockwall	10,300	10,200	99
	Rusk	16,300	16,100	99
	San Jacinto	6,100	5,900	97
	San Patricio	19,300	19,000	98
	Shackelford	1,400	1,400	100
	Shelby	9,600	9,400	98
	Sherman	1,100	1,100	100
	Smith	58,300	57,600	99
	Somervell	2,300	2,300	100
	Sterling	400	400	100
	Stonewall	1,000	1,000	100
	Swisher	3,300	3,300	100
	Tarrant	437,200	434,400	99
	Travis	234,800	232,500	99
	Trinity	4,900	4,800	98
	Tyler	7,500	7,300	97
	Upshur	12,300	12,100	98
	Van Zandt	16,000	15,700	98
	Waller	7,300	7,200	99
	Washington	9,300	9,000	97
	Wharton	14,500	14,300	99
	Wheeler	2,900	2,800	96
	Willacy	5,100	5,000	98
	Williamson	44,000	43,400	99
	Wilson	7,200	7,000	97
	UTAH			
	Beaver	1,600	1,600	100

WTBS—(Continued)
(Arbitron Data Continued)

Net Weekly Circulation	State / County	Total Households	TV Households	%
	UTAH			
Between 5-24%	Box Elder	11,500	11,400	99
	Cache	21,500	21,000	98
	Daggett	200	200	100
	Davis	54,300	53,800	99
	Emery	3,600	3,500	97
	Garfield	1,200	1,100	92
	Iron	6,400	6,100	95
	Millard	4,100	4,000	98
	Morgan	1,600	1,600	100
	Salt Lake	244,800	241,600	99
	San Juan	3,100	2,900	94
	Sevier	5,200	5,100	98
	Summit	5,300	5,200	98
	Tooele	9,200	9,100	99
	Uintah	7,300	7,100	97
	Utah	69,700	68,600	98
	Weber	55,800	55,100	99
	VIRGINIA			
	Amelia	2,800	2,700	96
	Amherst	10,300	10,200	99
	Arlington	134,000	133,400	100
	Bedford	17,300	17,100	99
	Bland	2,200	2,100	95
	Brunswick	5,100	5,000	98
	Buckingham	4,100	4,000	98
	Campbell	42,500	42,100	99
	Caroline	6,700	6,600	99
	Carroll	9,700	9,500	98
	Charles City	2,000	2,000	100
	Chesterfield	72,100	71,800	100
	Culpeper	9,200	9,100	99
	Cumberland	3,000	2,900	97
	Dinwiddie	21,800	21,500	99
	Essex	3,200	3,100	97
	Fairfax	296,800	295,900	100
	Floyd	4,800	4,700	98
	Fluvanna	4,400	4,300	98
	Franklin	13,700	13,500	99
	Frederick	23,000	22,800	99
	Grayson	9,300	9,200	99
	Hanover	20,400	20,100	99
	Henrico	81,700	81,100	99
	Isle Of Wight	9,100	9,000	99
	King William	3,900	3,900	100
	Lancaster	4,600	4,500	98
	Lee	9,400	9,200	98
	Loudoun	27,100	26,800	99
	Lunenburg	4,200	4,100	98
	Madison	4,100	4,000	98
	Mathews	3,900	3,800	97
	Mecklenburg	10,800	10,600	98
	Middlesex	3,600	3,500	97
	Nelson	4,400	4,300	98
	Northampton	5,700	5,600	98
	Northumberland	4,200	4,200	100
	Nottoway	5,300	5,200	98
	Orange	7,900	7,800	99
	Page	8,000	8,000	100
	Patrick	6,600	6,500	98
	Powhatan	4,100	4,000	98
	Prince Edward	5,400	5,300	98
	Richmond	2,800	2,800	100
	Rockingham	30,000	29,700	99
	Shenandoah	12,000	11,900	99
	Southampton	8,100	8,000	99
	Spotsylvania	23,000	22,800	99

WTBS—(Continued)
(Arbitron Data Continued)

Net Weekly Circulation	State / County	Total Households	TV Households	%
Between 5-24%	Warren	9,600	9,500	99
	Westmoreland	6,200	6,100	98
	Portsmouth City	41,300	41,000	99
	Richmond City	89,700	89,100	99
	Suffolk City	18,800	18,500	98
	VERMONT			
	Addison	11,600	11,300	97
	Bennington	14,500	14,200	98
	Caledonia	11,100	10,900	98
	Chittenden	49,600	48,900	99
	Essex	2,800	2,800	100
	Franklin	13,900	13,800	99
	Lamoille	7,400	7,300	99
	Orange	9,600	9,400	98
	Windham	16,700	16,000	96
	Windsor	23,400	22,800	97
	WASHINGTON			
	Asotin	7,000	6,800	97
	Chelan	21,300	20,400	96
	Clark	84,600	82,400	97
	Columbia	1,600	1,500	94
	Douglas	10,000	9,700	97
	Ferry	2,100	2,000	95
	Island	21,600	21,100	98
	King	603,700	582,800	97
	Kitsap	69,800	68,100	98
	Lewis	23,200	22,100	95
	Lincoln	3,800	3,700	97
	Mason	15,100	14,700	97
	Okanogan	13,000	12,200	94
	Pend Oreille	3,400	3,300	97
	Pierce	215,900	210,400	97
	Skagit	29,500	28,400	96
	Snohomish	165,800	161,300	97
	Spokane	143,600	139,100	97
	Stevens	11,500	10,900	95
	Thurston	63,900	62,100	97
	Wahkiakum	1,400	1,300	93
	Whatcom	47,700	45,700	96
	Whitman	16,000	15,300	96
	Yakima	71,000	67,900	96
	WISCONSIN			
	Adams	5,300	5,100	96
	Barron	16,100	15,700	98
	Bayfield	5,600	5,500	98
	Brown	74,000	73,500	99
	Buffalo	5,600	5,500	98
	Calumet	12,800	12,600	98
	Chippewa	19,500	19,200	98
	Clark	12,200	11,900	98
	Columbia	18,500	18,200	98
	Dane	145,400	142,600	98
	Dodge	27,300	26,800	98
	Door	11,100	11,000	99
	Douglas	16,600	16,400	99
	Dunn	12,500	12,200	98
	Eau Claire	32,500	32,000	98
	Fond Du Lac	33,100	32,600	98
	Green	12,500	12,300	98
	Green Lake	7,700	7,600	99
	Iowa	7,900	7,700	97
	Iron	2,700	2,700	100
	Jackson	6,600	6,400	97
	Jefferson	25,700	25,400	99
	Juneau	8,800	8,500	97
	Kenosha	45,100	44,600	99
	Kewaunee	7,000	6,900	99

WTBS—(Continued)
(Arbitron Data Continued)

Net Weekly Circulation	State / County	Total Households	TV Households	%
	WISCONSIN			
Between 5-24%	La Crosse	37,100	36,700	99
	Lafayette	6,200	6,100	98
	Langlade	7,700	7,600	99
	Lincoln	11,300	11,200	99
	Manitowoc	30,400	30,200	99
	Marathon	42,100	41,700	99
	Marinette	16,400	16,300	99
	Milwaukee	380,900	376,800	99
	Monroe	14,100	13,800	98
	Oconto	12,300	12,100	98
	Oneida	13,300	13,000	98
	Outagamie	51,500	51,200	99
	Ozaukee	26,300	26,000	99
	Pepin	2,900	2,800	96
	Polk	13,700	13,500	99
	Portage	20,800	20,500	99
	Price	6,500	6,300	97
	Racine	65,400	64,900	99
	Richland	6,800	6,600	97
	Rock	52,700	52,100	99
	Rusk	5,900	5,800	98
	Sauk	18,400	18,000	98
	Sawyer	5,800	5,600	97
	Shawano	14,600	14,400	99
	Sheboygan	39,100	38,700	99
	Taylor	6,800	6,700	99
	Trempealeau	9,700	9,400	97
	Vernon	10,400	10,200	98
	Vilas	7,900	7,700	97
	Walworth	28,400	28,000	99
	Washburn	5,900	5,800	98
	Washington	32,500	32,200	99
	Waukesha	105,500	104,600	99
	Waupaca	17,100	16,900	99
	Waushara	8,600	8,400	98
	Wood	30,500	30,100	99
	WEST VIRGINIA			
	Berkeley	22,000	21,800	99
	Braxton	5,500	5,400	98
	Calhoun	3,300	3,200	97
	Doddridge	2,800	2,800	100
	Gilmer	2,900	2,900	100
	Hampshire	6,200	6,100	98
	Hardy	3,800	3,700	97
	Mason	10,000	9,900	99
	Monroe	4,900	4,800	98
	Morgan	4,700	4,600	98
	Pleasants	2,900	2,900	100
	Preston	11,300	11,100	98
	Putnam	16,400	16,300	99
	Ritchie	4,600	4,500	98
	Roane	5,600	5,500	98
	Summers	5,200	5,100	98
	Wirt	1,800	1,800	100
	WYOMING			
	Albany	12,300	11,800	96
	Big Horn	4,300	4,100	95
	Crook	2,300	2,200	96
	Fremont	12,500	12,200	98
	Goshen	5,200	5,100	98
	Lincoln	5,400	5,200	96
	Niobrara	1,200	1,200	100
	Park	9,300	8,900	96
	Teton	5,500	5,300	96

WXIA-TV, Atlanta
(Arbitron Data Continued)

Net Weekly Circulation	State / County	Total Households	TV Households	%
	GEORGIA			
50% & Over	Rabun	4,600	4,500	98
	Rockdale	19,200	19,000	99
	Spalding	19,700	19,500	99
	Stephens	8,700	8,600	99
	Towns	2,900	2,900	100
	Troup	20,500	20,200	99
	Upson	10,200	10,100	99
	Walton	12,900	12,800	99
	White	4,900	4,800	98
	NORTH CAROLINA			
	Clay	2,900	2,800	97
	GEORGIA			
Between 25-49%	Banks	4,000	3,900	97
	Elbert	7,200	7,100	99
	Gilmer	5,000	4,900	98
	Gordon	12,400	12,300	99
	Hancock	3,000	2,900	97
	Madison	7,800	7,700	99
	Taliaferro	800	800	100
	Union	4,500	4,400	98
	Whitfield	26,700	26,500	99
	NEBRASKA			
	Boyd	1,300	1,300	100
	ALABAMA			
Between 5-24%	Cherokee	7,500	7,400	99
	Cleburne	5,200	5,100	98
	Lowndes	4,200	4,100	98
	Randolph	7,700	7,600	99
	ARKANSAS			
	Little River	5,100	5,000	98
	Stone	4,000	3,900	97
	CALIFORNIA			
	Lassen	8,300	7,800	94
	FLORIDA			
	Dixie	3,800	3,700	97
	Taylor	7,100	7,000	99
	GEORGIA			
	Baldwin	12,300	12,100	98
	Bibb	58,700	58,200	99
	Bleckley	3,800	3,700	97
	Brooks	5,300	5,200	98
	Coffee	10,900	10,700	98
	Dodge	6,100	6,000	98
	Dooly	3,700	3,600	97
	Franklin	6,500	6,400	98
	Hart	7,200	7,100	99
	Houston	33,200	32,900	99
	Jeff Davis	4,600	4,500	98
	Jones	7,200	7,100	99
	Laurens	14,200	13,900	98
	Lowndes	26,900	26,500	99
	Murray	9,200	9,100	99
	Peach	7,900	7,800	99
	Pulaski	3,100	3,000	97
	Telfair	4,000	3,900	98
	Thomas	13,700	13,500	99
	Toombs	9,300	9,100	98
	Ware	13,400	13,200	99
	Wheeler	1,900	1,900	100
	Wilkes	4,000	3,900	98
	IOWA			
	Pocahontas	4,100	4,100	99
	KANSAS			
	Lincoln	1,600	1,600	100

WXIA-TV—(Continued)
(Arbitron Data Continued)

Net Weekly Circulation	State County	Total Households	TV Households Households	 %
	KENTUCKY			
Between 5-24%	Edmonson	3,500	3,500	100
	Grant	5,200	5,200	100
	Hart	6,000	6,000	100
	Morgan	4,100	4,000	98
	MONTANA			
	Big Horn	3,300	3,100	94
	Sheridan	2,100	2,000	98
	NORTH CAROLINA			
	Cherokee	8,500	8,400	99
	Mc Dowell	13,900	13,700	99
	Yancey	6,100	6,000	98
	NORTH DAKOTA			
	Rolette	3,900	3,800	97
	NEBRASKA			
	Arthur	200	200	100
	Blaine	300	300	100
	Cedar	3,900	3,900	100
	Hayes	500	500	100
	Jefferson	3,600	3,600	99
	Knox	4,000	3,900	97
	Saline	4,900	4,800	98
	Thomas	400	400	100
	NEW MEXICO			
	Cibola	7,100	7,000	99
	Harding	400	400	100
	NEW YORK			
	Hamilton	1,900	1,900	97
	PENNSYLVANIA			
	Potter	7,000	6,800	97
	SOUTH DAKOTA			
	Jones	600	600	100
	Stanley	900	900	100
	Tripp	2,700	2,700	100
	TENNESSEE			
	Perry	2,600	2,600	100

WXIA-TV—(Continued)
(Arbitron Data Continued)

Net Weekly Circulation	State County	Total Households	TV Households Households	 %
	TEXAS			
Between 5-24%	Glasscock	400	400	100
	Jeff Davis	600	600	100
	Kimble	1,600	1,500	94
	Terrell	600	600	100
	Zavala	3,200	3,100	97
	VIRGINIA			
	Orange	7,900	7,800	99
	Rappahannock	2,700	2,700	100
	WYOMING			
	Big Horn	4,300	4,100	95

WTVM, Columbus
(Arbitron Data Continued)

Net Weekly Circulation	State County	Total Households	TV Households Households	 %
	ALABAMA			
Between 5-24%	Cleburne	5,200	5,100	98
	Coosa	4,500	4,500	100
	Crenshaw	5,400	5,300	98
	GEORGIA			
	Decatur	9,400	9,300	99
	Dodge	6,100	6,000	98
	Heard	2,600	2,600	100
	Houston	33,200	32,900	99
	Mitchell	7,000	6,900	99
	Monroe	5,800	5,700	98
	Pike	3,500	3,400	97
	Tift	12,500	12,300	98
	Twiggs	3,600	3,500	97
	Wilcox	2,600	2,600	100

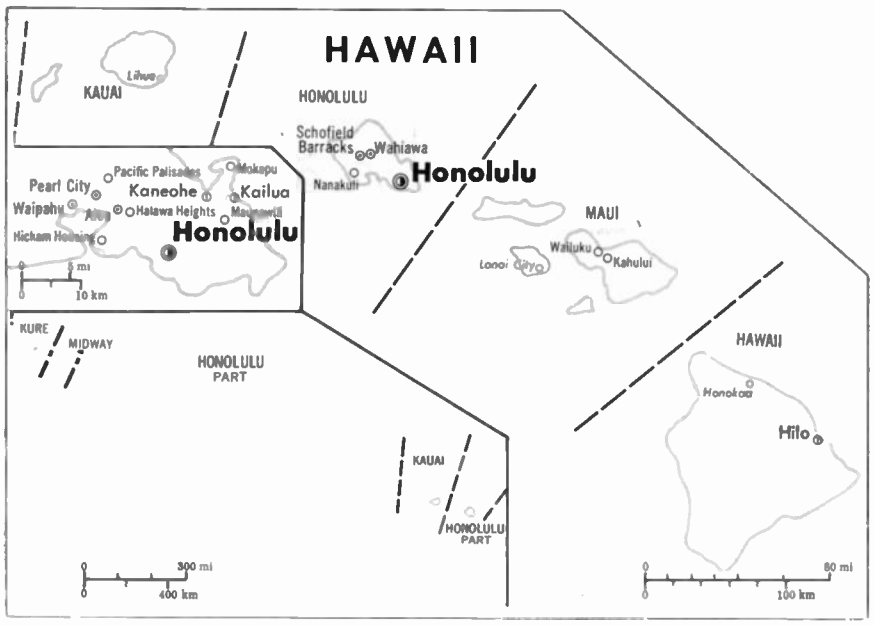

Market	Arbitron ADI TV Households	Rank	Market Area Commercial TV Stations
Hilo	*	*	KGMD-TV (9), KHAW-TV (11), KHBC-TV (2), KHVO (13), KWHH (14)
Honolulu	*	*	KBFD (32), KFVE (5), KGMB (9), KHAI-TV (20), KHNL (13), KHON-TV (2), KITV (4), KMGT (26), KWHE (14)
Kailua-Kona	*	*	KVHF (6)
Wailuku	*	*	KAII-TV (7), KGMV (3), KMAU (12), KOGG (15)

*** ARBITRON DOES NOT HAVE WEEKLY CIRCULATION DATA FOR HAWAII.**

Hawaii Station Totals as of October 1, 1991

	VHF	UHF	TOTAL
Commercial Television Stations	13	6	19
Educational Television Stations	2	0	2
	15	6	21

KGMD-TV

Ch. 9

(Satellite of KGMB, Honolulu)

Network Service: CBS.

Licensee: Lee Enterprises Inc., 400 Putnam Bldg., 215 N. Main St., Davenport, IA 52801-1924.

Studio: See KGMB, Honolulu.

Telephones: 808-944-5200; 808-935-6221.

Technical Facilities: Channel No. 9 (186-192 MHz). Authorized power: 9.6-kw visual, 1.71-kw aural. Antenna: Minus 290-ft. above av. terrain, 258-ft. above ground, 1120-ft. above sea level.

Latitude	19°	43'	00"
Longitude	155°	08'	13"

Transmitter: 58 Manaolana Place.

Ownership: Lee Enterprises Inc. (Group Owner).

Began Operation: May 15, 1955.

Represented (sales): Katz Television.

Represented (engineering): David Steel & Associates.

Personnel:
Dick Grimm, General Manager.

Rates: Sold in combination with KGMB, Honolulu & KGMV, Wailuku with rates applying to simultaneous telecasts on all three stations.

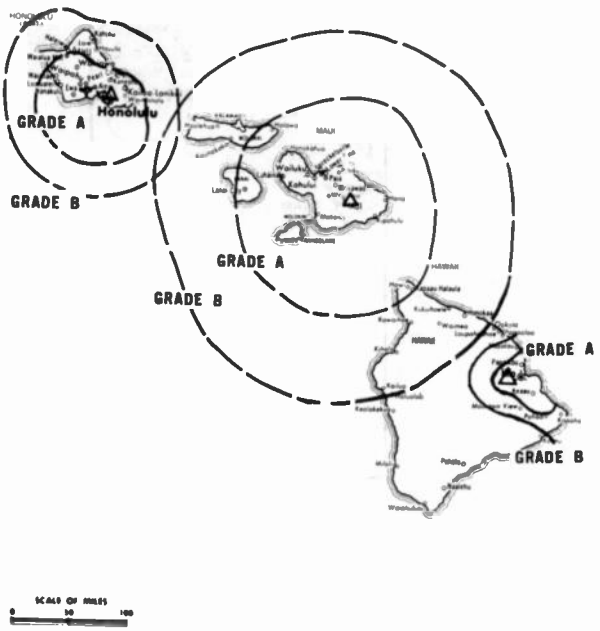

KGMD-TV BPCT—4894 Granted 1/5/76 © American Map Corp., No. 14244

NETWORK BASE HOURLY RATE: Bonus to KGMB, Honolulu.

City of License: Hilo.

KHAW-TV

Ch. 11

(Satellite of KHON-TV, Honolulu)

Network Service: NBC.

Licensee: Burnham Bcstg. Co., One Magnificent Mile, Suite 1200, Chicago, IL 60611.

Studio: See KHON-TV, Honolulu.

Telephone: 808-531-8585.

Technical Facilities: Channel No. 11 (198-204 MHz). Authorized power: 2.09-kw visual, 0.275-kw aural. Antenna: Minus 823-ft. above av. terrain, 80-ft. above ground, 90-ft. above sea level.

Latitude	19°	43'	56"
Longitude	155°	04'	09"

Transmitter: Naniloa Hotel, Hilo.

News Services: AP, CNN.

Ownership: Burnham Broadcasting Co. (Group Owner).

Began Operation: November 27, 1961.

Represented (sales): Harrington, Righter & Parsons Inc.

Personnel:
See KHON-TV, Honolulu

Rates: Sold in combination with KHON-TV, Honolulu & KAII-TV, Waikiki with rates applying to simultaneous telecasts on all three stations.

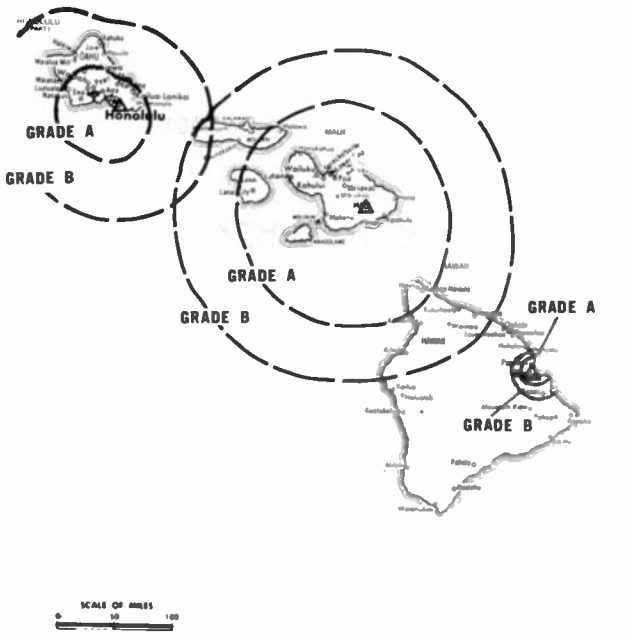

KHAW-TV BPCT—3246 Granted 10/17/63 © American Map Corp., No. 14244

NETWORK BASE HOURLY RATE: Bonus to KHON-TV, Honolulu.

City of License: Hilo.

KHBC-TV

Ch. 2

(Satellite of KHNL, Honolulu)

Network Service: Fox.

Licensee: King Bcstg. Co., 333 Dexter Ave. N, Seattle, WA 98109.

Studio: See KHNL, Honolulu.

Technical Facilities: Channel No. 2 (54-60 MHz). Authorized power: 2.31-kw max. visual, 0.231-kw max. aural. Antenna: Minus 574-ft. above av. terrain, 142-ft. above ground, 148-ft. above sea level.

Latitude	19°	43'	51"
Longitude	155°	04'	11"

Transmitter: 71 Banyan Dr., Hilo Hawaiian Hotel, Hilo.

News Service: CNN.

Ownership: King Broadcasting Co. (Group Owner).

Began Operation: August 22, 1983. Sale to Hilo Bcstg. (Marvin Chupack, et al.) by Trustee in Bankruptcy approved by FCC Jan. 31, 1986. Began operation as KHBC-TV April 14, 1986. Sale to Kona-Hilo Bcstg. approved by FCC April 24, 1987. FCC approved sale to present owner October 18, 1988.

Represented (sales): Blair Television.

Personnel:
See KHNL, Honolulu.

KHBC-TV BMPCT—830316KE Granted 5/27/83 © American Map Corp., No. 14244

Rates: Sold in combination with KHNL, Honolulu.

City of License: Hilo.

KHVO

Ch. 13

(Satellite of KITV, Honolulu)

Network Service: ABC.

Licensee: Tak Communications Inc., Debtor-in-Possession, 1577 Springhill Rd., Suite 500, Vienna, VA 22180.

Studio: See KITV, Honolulu.

Telephone: 808-935-8289.

Technical Facilities: Channel No. 13 (210-216 MHz). Authorized power: 4.68-kw visual, 1.59-kw aural. Antenna: Minus 823-ft. above av. terrain, 80-ft. above ground, 90-ft. above sea level.

Latitude	19°	43'	57"
Longitude	155°	04'	04"

Transmitter: Naniloa Hotel, Hilo.

Ownership: Tak Communications Inc., Debtor-in-Possession (Group Owner).

Began Operation: May 15, 1960.

Represented (sales): Seltel Inc.

Represented (legal): Leventhal, Senter & Lerman.

Personnel:
See KITV, Honolulu.

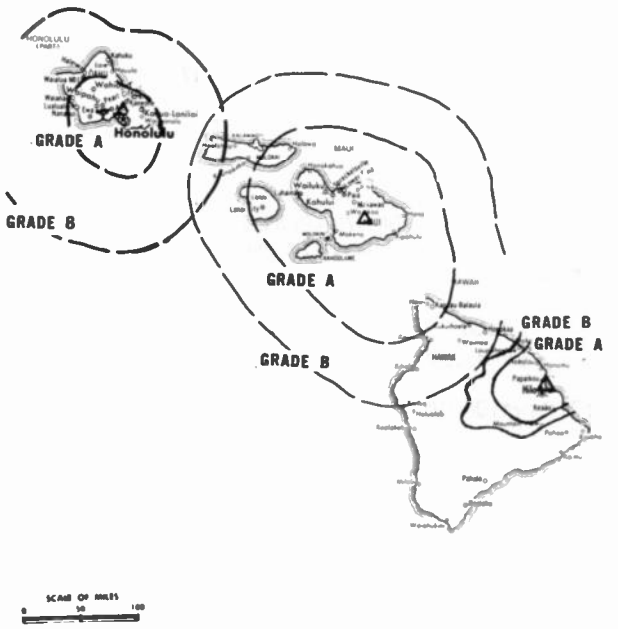

KHVO BPCT—3077 Granted 9/6/62 © American Map Corp., No. 14244

Rates: Sold in combination with KITV, Honolulu.

City of License: Hilo.

KWHH

Ch. 14

Network Service: None, independent.

Licensee: Le Sea Bcstg. Corp., Box 1400, Honolulu, HI 96817.

Studio: 56 Likeke St., Hilo, HI 96720.

Telephone: 808-538-1414.

Technical Facilities: Channel No. 14 (470-476 MHz). Authorized power: 13.7-kw max. visual. Antenna: Minus 557-ft. above av. terrain, 144-ft. above ground, 151-ft. above sea level.

Latitude	19°	43'	51"
Longitude	155°	04'	11"

Transmitter: 71 Banyan Dr., Hilo.

Ownership: Le Sea Broadcasting Co. (Group Owner).

Began Operation: October 1, 1989.

Represented (legal): Fletcher, Heald & Hildreth.

Personnel:
Peter Sumrall, General Manager.
Dar Monesmith, Chief Engineer.

Rates: On request.

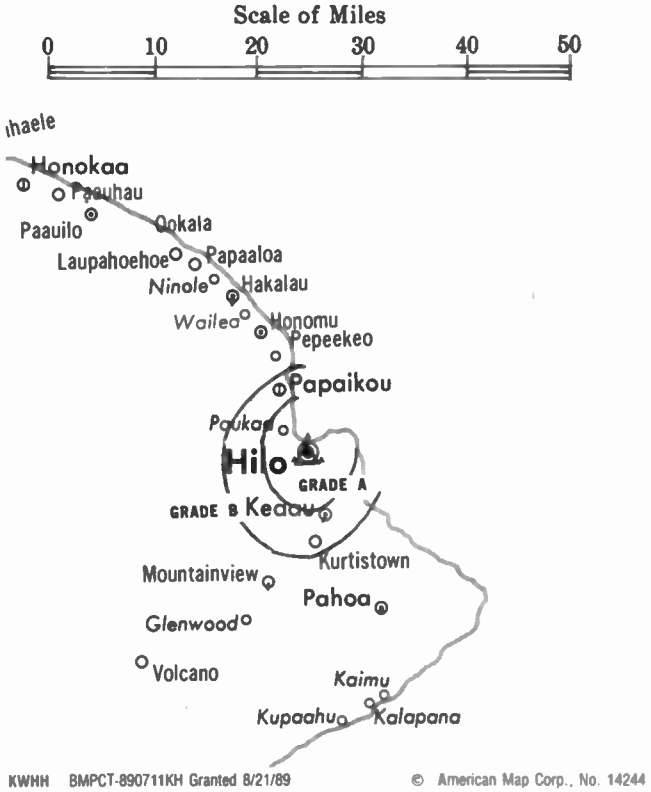

City of License: Hilo.

KBFD

Ch. 32

Network Service: None, independent.

Licensee: The Allen Bcstg. Corp., 1188 Bishop St., Penthouse One, Honolulu, HI 96813.

Studio: 1188 Bishop St., Penthouse One, Honolulu, HI 96813.

Telephone: 808-521-8066. **Fax:** 808-521-5233.

Technical Facilities: Channel No. 32 (578-584 MHz). Authorized power: 145-kw max. visual, 14.5-kw max. aural. Antenna: Directional, 424-ft. above av. terrain, 390-ft. above ground, 413-ft. above sea level.

Latitude	21°	18'	49"
Longitude	157°	51'	43"

Transmitter: 1188 Bishop St.

Ownership: The Allen Bcstg. Corp.

Began Operation: March 24, 1986.

Represented (engineering): Comsearch Inc.

Personnel:
Kea Sung Chung, President & General Manager.
Jay Chung, Station Manager.
N. K. Kim, Local Sales Manager.
David Moore, Chief Engineer.
Yun Hee Chung, Program Director.
June Ho Chung, Business Manager.

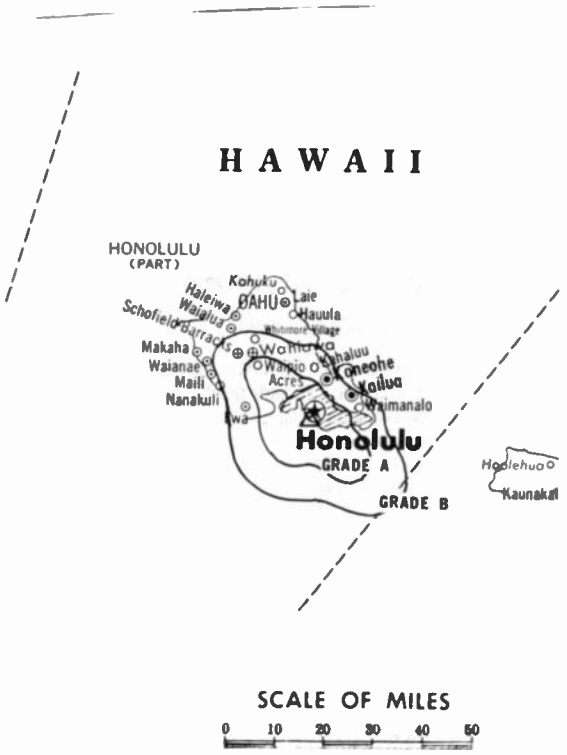

KBFO BMPCT—851024KG Granted 11/27/85 © American Map Corp., No. 14244

Highest 30 Sec. Rate: $250.

City of License: Honolulu.

KFVE

Ch. 5

Network Service: None, independent.

Licensee: KFVE Joint Venture, 315 Sand Island Rd., Honolulu, HI 96819-2295.

Studio: 315 Sand Island Rd., Honolulu, HI 96819-2295.

Telephone: 808-842-5555. **Fax:** 808-842-4594.

Technical Facilities: Channel No. 5 (76-82 MHz). Authorized power: 95.5-kw max. visual, 9.6-kw max. aural. Antenna: Circularly polarized, 2064-ft. above av. terrain, 161-ft. above ground, 2641-ft. above sea level.

Latitude	21°	24'	03"
Longitude	158°	06'	10"

Transmitter: 3-mi. NE of Nanakuli on Palehua Rd.

Multichannel TV Sound: Stereo only.

Satellite Earth Station: Harris, 6.1-meter C-band.

Ownership: KFVE Joint Venture.

Began Operation: February 7, 1988.

Represented (sales): Adam Young Inc.

Represented (legal): Brown, Finn & Nietert, Chartered.

Represented (engineering): Lohnes & Culver.

Personnel:
Lee M. Holmes, General Manager.
Kevin M. Mirek, General Sales Manager.
Bryan L. Holmes, Programming Director.
Mark S. Holmes, Engineering Director.
Byron L. McCann, Chief Engineer.
Brian Pope, Promotion Manager.

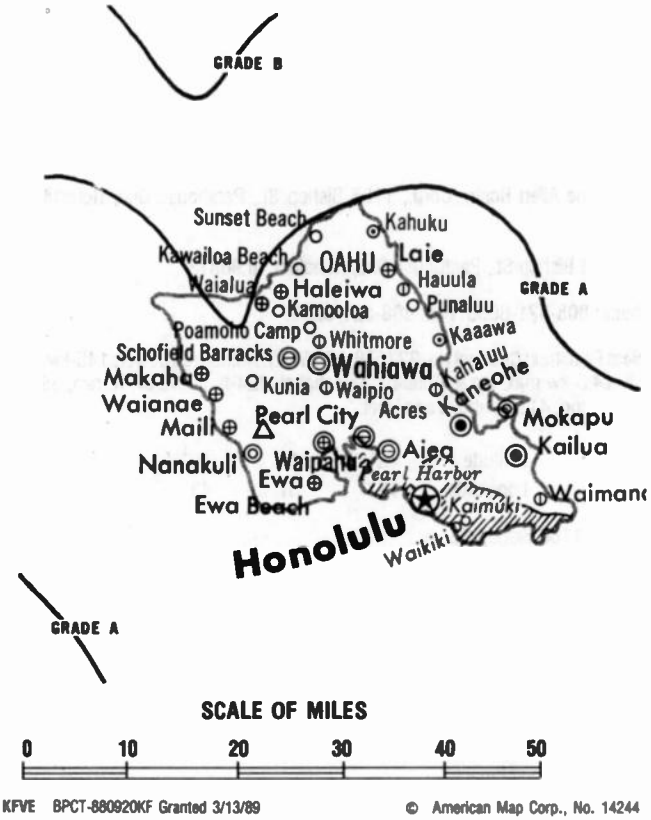

KFVE BPCT-880920KF Granted 3/13/89

© American Map Corp., No. 14244

Ronald K. S. Chung, Business Manager.
Peggy L. McClelland, Production Manager.

Highest 30 Sec. Rate: $150.

City of License: Honolulu.

KGMB

Ch. 9

(Also operates satellite KGMD-TV, Hilo and semi-satellite KGMV, Wailuku, Maui)

Network Service: CBS.

Licensee: Lee Enterprises Inc., 400 Putnam Bldg., 215 N. Main St, Davenport, IA 52801-1924.

Studio: 1534 Kapiolani Blvd., Honolulu, HI 96814.

Telephone: 808-944-5200. **Fax:** 808-941-8153.

Technical Facilities: Channel No. 9 (186-192 MHz). Authorized power: 209-kw visual, 29.5-kw aural. Antenna: Minus 170-ft. above av. terrain, 436-ft. above ground, 441-ft. above sea level.

Latitude	21°	17'	45.70"
Longitude	157°	50'	35.70"

Transmitter: 1534 Kapiolani Blvd.

Satellite Earth Stations: Scientific-Atlanta, 10-meter C-band; Cosmos, 4.5-meter C-band; Strato Vision, 4.5-meter C-band; Scientific-Atlanta receivers.

News Service: UPI.

Ownership: Lee Enterprises Inc. (Group Owner).

Began Operation: December 1, 1952. Sale of Consolidated Amusement Corp. and its 75.45% interest to Hialand Development Corp. approved Dec. 3, 1958 by FCC (**Television Digest**, Vol. 14:40, 41, 46). Sale of 75.45% to Honolulu Star-Bulletin approved Dec. 22, 1959 (Vol. 15:52). Sale by Honolulu Star-Bulletin approved May 5, 1965 (Vol. 4:42, 5:19). Transfer of control from the Standard Corp. to the Heftels approved Oct. 1, 1972. Sale to present owner by the Heftels approved by FCC Jan. 27, 1977 (Vol. 16:37).

Represented (sales): Katz Television.

Represented (legal): Watanabe, Ing, Kawashima.

Represented (engineering): David Steel & Associates.

Personnel:
Dick Grimm, General Manager.
Loren Neuharth, General Sales & Marketing Manager.
Rodney Shimabukuro, Chief Engineer.
Stephen Hunsicker, News Director.
Bob Turner, Program Director.

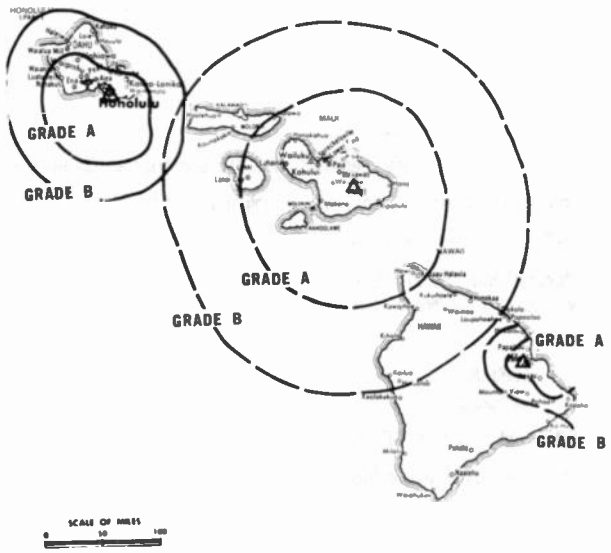

KGMB BPCT-3610 Granted 10/19/65 © American Map Corp., 14244

Robert Pennybacker, Creative Services.
Bryan Kam, Business Manager.
James Doney, Director, Community Affairs/Human Resources.
Nick Carter, Manager, Production.

Highest 30 Sec. Rate: $900.

NETWORK BASE HOURLY RATE: $700.

Note: Above rates include satellite operation of KGMD-TV, Hilo, KGMV, Wailuku & translators K69BZ Lihue & K57BI Waimea.

City of License: Honolulu.

KHAI-TV

Ch. 20

Network Service: None, independent.

Licensee: KHLS Inc., 2369 S. Beverly Glen Blvd., No. 304, Los Angeles, CA 90064.

Studio: 197 Sand Island Access Rd., No. 2021, Honolulu, HI 96819.

Telephone: 808-847-2021. **Fax:** 808-841-3326.

Technical Facilities: Channel No. 20 (506-512 MHz). Authorized power: 467-kw max. visual. Antenna: 2041-ft. above av. terrain, 223-ft. above ground, 2523-ft. above sea level.

Latitude	21°	23'	51"
Longitude	158°	06'	01"

Transmitter: Paikea Ridge, 0.2-mi. SE of Palehua.

Ownership: Intercontinental TV Group Inc. (Group Owner).

Began Operation: December 30, 1983. Sale to Honolulu Family TV approved by FCC Jan. 18, 1985. Sale to present owner by Media Central Inc., et al., approved Aug. 24, 1989.

Represented (sales): Asian Television Sales.

Represented (legal): Leventhal, Senter & Lerman.

Represented (engineering): Hammett & Edison Inc.

Personnel:
Donald Metzger, General Manager.
Sharon Kanaley, General Sales Manager.
Joyce Wong, Local Sales Manager.
Henry A. Kaul, Chief Engineer.
Emiko Takeda, Program Director.
Clifford Inn, Promotion Director.
Danielle Amory, Business Manager.

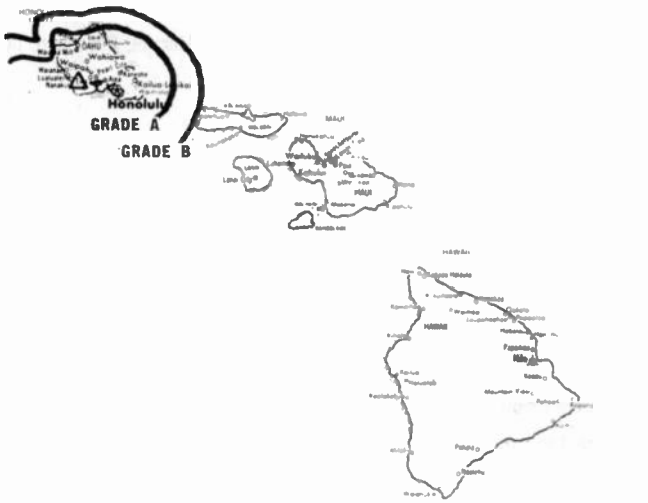

SCALE OF MILES



KHAI-TV BPCT-910129KK Granted 5/31/91 © American Map Corp., No. 14244

Highest 30 Sec. Rate: $175.

City of License: Honolulu.

KHNL

Ch. 13

(Operates satellites KHBC-TV, Hilo & KOGG, Wailuku)

Network Service: Fox.

Licensee: King Broadcasting Co., 333 Dexter Ave. N, Seattle, WA 98109.

Studio: 150-B Puuhale Rd., Honolulu, HI 96819.

Telephone: 808-847-3246. **TWX:** 7430334. **Fax:** 808-845-3616.

Technical Facilities: Channel No. 13 (210-216 MHz). Authorized power: 316-kw visual, 46.8-kw aural. Antenna: 22-ft. above av. terrain, 500-ft. above ground, 505-ft. above sea level.

Latitude	21°	17'	09.00"
Longitude	157°	50'	18.50"

Transmitter: 2005 Kalia Rd., Honolulu.

Satellite Earth Stations: Microdyne, 11-meter C-band; Scientific-Atlanta, 10-meter C-band; Scientific-Atlanta receivers.

News Service: UPI.

Ownership: King Broadcasting Co. (Group Owner).

Began Operation: July 4, 1962. Sale by Hawaiian Paradise Park Corp. approved by FCC Sept. 21, 1967. Sale to Mid-Pacific Television Assoc. by Richard Eaton approved by FCC Nov. 28, 1979. FCC approved sale to King Bcstg. Co. May 5, 1986.

Represented (sales): Blair Television.

Represented (legal): Fletcher, Heald & Hildreth.

Represented (engineering): Hammett & Edison Inc.

Personnel:
Douglas Armstrong, General Manager.
John L. Fink, General Sales Manager.
Michael Langley, Local Sales Manager.
Keith Aotaki, Chief Engineer.
Daniel Schmidt, Program Director.

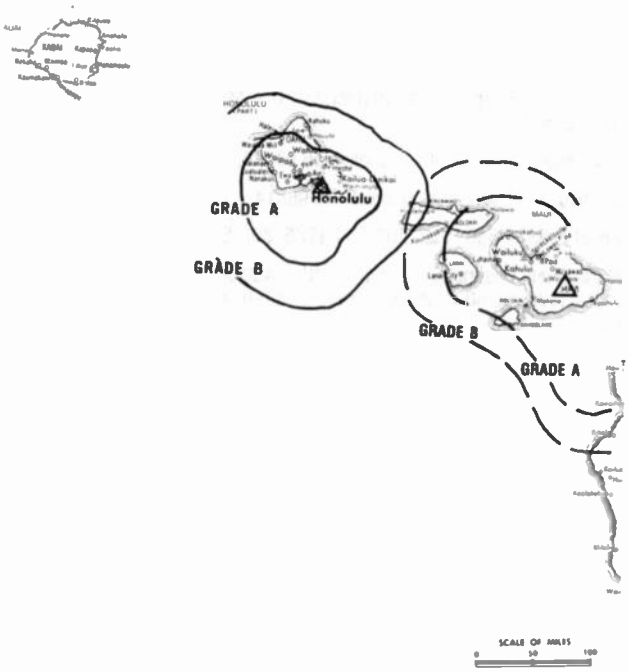

KHNL BPCT—810522KH Granted 6/15/81

© American Map Corp., No. 14244

Michael Ainsworth, Creative Director.
Sheldon Lee, Business Manager.
Terry Joiner, Marketing Director.

Highest 30 Sec. Rate: $600.

City of License: Honolulu.

KHON-TV

Ch. 2

(Also operates satellites KAII-TV, Wailuku & KHAW-TV, Hilo)

Network Service: NBC.

Licensee: Burnham Bcstg. Co. Ltd. Partnership, One Magnificent Mile, Suite 1200, Chicago, IL 60611.

Studio: 1170 Auahi St., Suite 501, Honolulu, HI 96814.

Business Office: 1116 Auahi St., Honolulu, HI 96814.

Telephone: 808-531-8585. **Fax:** 808-533-1785; 808-545-2418.

Technical Facilities: Channel No. 2 (54-60 MHz). Authorized power: 100-kw visual, 20-kw aural. Antenna: 60-ft. above av. terrain, 500-ft. above ground, 506-ft. above sea level.

Latitude	21°	17′	39″
Longitude	157°	50′	18″

Transmitter: Century Center, 1750 Kalakaua Ave.

Multichannel TV Sound: Stereo only.

Satellite Earth Station: Harris, 6.1-meter C-band; Harris receivers.

News Services: AP, CNN.

Ownership: Burnham Broadcasting Co. (Group Owner).

Began Operation: December 15, 1952. Sale to present owners by Des Moines Register & Tribune approved by FCC Aug. 23, 1985 (**Television Digest**, Vol. 25:6). Previously, merger of Des Moines Register & Tribune Co. with McCoy Bcstg. Co. approved by FCC March 8, 1979. Sale to McCoy by Pacific & Southern Co. Inc. approved Jan. 17, 1973. Previously, merger with Jupiter Bcstg. of Georgia, surviving corp., later known as Pacific & Southern Bcstg. Co. Inc., approved Nov. 15, 1967 (Vol. 7:47). Assignment to Pacific & Southern Co. Inc. approved Dec. 15, 1967. Previous sale by co-owners Advertising Publishing Co. Ltd. & John D. Keating approved April 28, 1965 (Vol. 4:42). Sale to Advertiser Publishing Co. Ltd. and Island Bcstg. Co. by Herbert Richards approved by FCC June, 1953 (Vol. 9:26).

Represented (sales): Harrington, Righter & Parsons Inc.

Represented (legal): Fisher, Wayland, Cooper & Leader.

Personnel:
Michael A. Rosenberg, President & General Manager.
Steve Hiramoto, Vice President, Marketing.
Bernie Armstrong, Local Marketing Manager.

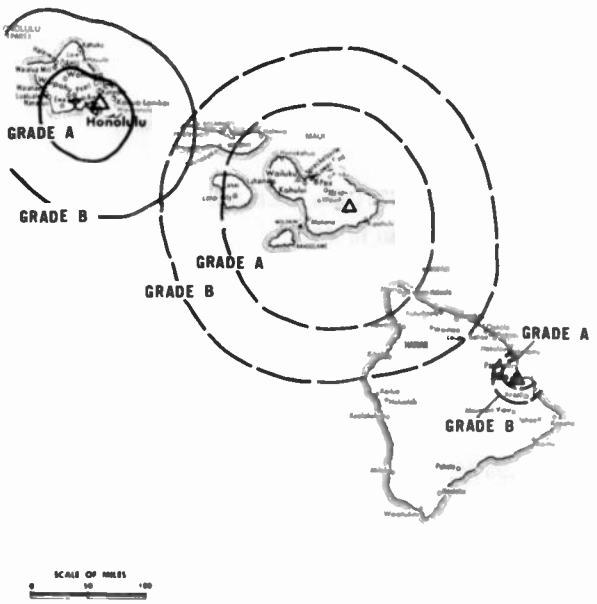

KHON-TV BPCT-4966 Granted 7/13/77 © American Map Corp., 14244

Philip M. Dunton, Director of Engineering.
Kent Baker, News Director.
Alan L. Hoffman, Program Manager.
Linda Brock, Promotion Director.
Katherine A. Bustillos, Business Manager.
Jack Kellner, Director, Community Affairs.
Jim McCormick, Productions & Operations Director.

Highest 30 Sec. Rate: $2000.

NETWORK BASE HOURLY RATE: $525.

City of License: Honolulu.

KITV

Ch. 4

(Rebroadcast by KMAU, Wailuku & KHVO, Hilo)

Network Service: ABC.

Licensee: Tak Communications Inc., Debtor-in-Possession, 1577 Springhill Rd., Suite 500, Vienna, VA 22180.

Studio: 1290 Ala Moana Blvd., Honolulu, HI 96814.

Telephone: 808-545-4444. **TWX:** KITV 7238387. **Fax:** 808-537-3467.

Technical Facilities: Channel No. 4 (66-72 MHz). Authorized power: 100-kw visual, 20-kw aural. Antenna: 45-ft. above av. terrain, 495-ft. above ground, 500-ft. above sea level.

Latitude	21°	17'	37"
Longitude	157°	50'	34"

Transmitter: Ala Moana Hotel, 410 Atkinson Dr., Honolulu.

Satellite Earth Station: Vertex, 4.6-meter C-band; Scientific-Atlanta receivers.

News Services: AP, ABC, CNN.

Ownership: Tak Communications Inc., Debtor-in-Possession (Group Owner).

Began Operation: April 16, 1954. Sale to Television Corp. of America by American Bcstg. Stations Inc. (WMT, Cedar Rapids, IA, interlocking with WMT-TV) & Dolph Petty Bcstg. approved Jan. 11, 1956 (**Television Digest**, Vol. 11:46; 12:2). Sale to Kaiser Bcstg. by Television Corp. of America (Albert Zugsmith interests) which operated station as KULA-TV, approved June 11, 1958 (Vol. 14:19, 24). Kaiser sale to Berger group, approved Dec. 18, 1964 (Vol. 4:41, 51). Lawrence S. Berger & assoc. sale to Starr Bcstg. Group approved June 15, 1973 (Vol. 12:47). Sold to Shamrock Bcstg. by Starr, June 7, 1979. Sale to present owner including KHVO, Hilo & KMAU, Wailuku, HI approved Jan. 27, 1987 (Vol. 26:46).

Represented (sales): Seltel Inc.

Represented (legal): Dow, Lohnes & Albertson.

Represented (engineering): Hammett & Edison Inc.

Personnel:
Richard Schaller, General Manager.
Bill Gaeth, General Sales Manager.
Roland Yamamoto, Production Manager.
Wally Zimmermann, News Director.

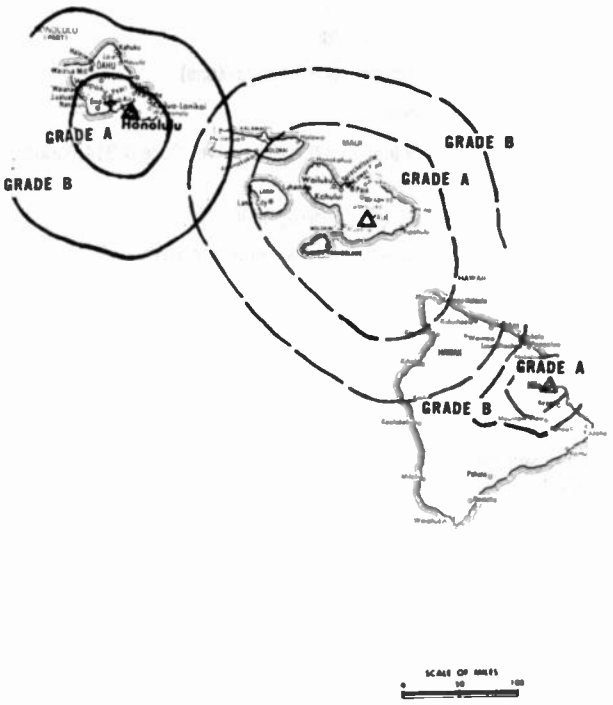

KITV BPCT—4921 Granted 7/2/76

© American Map Corp., No. 14244

Tracy Kelilhoomalu, Program Director.
Erik Nolder, Promotion Director.
Muneo Hamada, Business Manager.
Dave Moore, Chief Engineer.
Celeste Fox, Public Affairs Director.

Highest 30 Sec. Rate: $1500.

NETWORK BASE HOURLY RATE: $500.

City of License: Honolulu.

KMGT

Ch. 26

(Operates satellite KVHF, Kailua-Kona)

Network Service: None, independent.

Licensee: Oceania Bcstg. Network Inc., 970 N. Kalaheo Ave., Suite C-314, Kailua, HI 96734.

Studio: 970 N. Kalaheo Ave., Suite C-314, Kailua, HI 96734.

Telephones: 808-254-5826; 808-262-2000. **Fax:** 808-254-1313.

Technical Facilities: Channel No. 26 (542-548 MHz). Authorized power: 99.3-kw max. visual, 9.93-kw max. aural. Antenna: 2110-ft. above av. terrain, 100-ft. above ground, 2540-ft. above sea level.

Latitude	21°	19'	49.20"
Longitude	157°	45'	24.10"

Holds CP for change to 75.9-kw max. visual, 7.59-kw max. aural, 2120-ft. above av. terrain, 60-ft. above ground, 2500-ft. above sea level. BPCT-850305KF.

Transmitter: Wiliwilinui Ridge, Honolulu.

Satellite Earth Stations: In operation; Uniden receivers.

News Service: UPI.

Ownership: Oceania Bcstg. Network Inc.

Began Operation: December 23, 1982. Sale to present owners by Mauna Kea Bcstg. Co. approved by FCC Sept. 20, 1989.

Represented (legal): Cohn & Marks.

Personnel:
Boyd Lyons, General Manager.
Joseph Roarke, Chief Engineer.

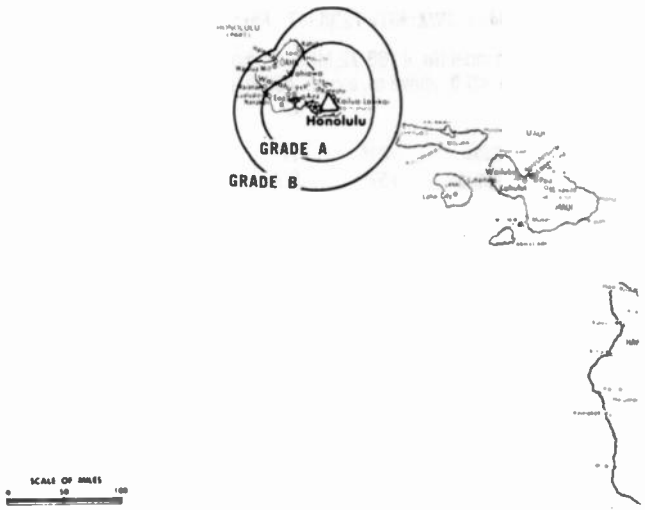

KMGT BPCT—850305KF Granted 5/28/85

© American Map Corp., No. 14244

Highest 30 Sec. Rate: $100.

City of License: Honolulu.

KWHE

Ch. 14

Network Service: None, independent.

Licensee: Le Sea Broadcasting Corp., Box 1400, Honolulu, HI 96817.

Studio: 1188 Bishop St., 5th Floor, Honolulu, HI 96813.

Telephone: 808-538-1414.

Technical Facilities: Channel No. 14 (470-476 MHz). Authorized power: 75.8-kw max. visual. Antenna: 26-ft. above av. terrain, 407-ft. above ground, 430-ft. above sea level.

Latitude	21°	18'	49"
Longitude	157°	51'	43"

Transmitter: 1188 Bishop St., Honolulu.

Ownership: Le Sea Broadcasting Co. (Group Owner).

Began Operation: March 6, 1988.

Represented (sales): Landin Media Sales.

Personnel:
Pete Sumrall, General Manager.
Jim Shaffer, Program Director & General Sales Manager.
Sharon Sing, Local Sales Manager.
Keith Spencer, Engineering Director.

Rates: On request.

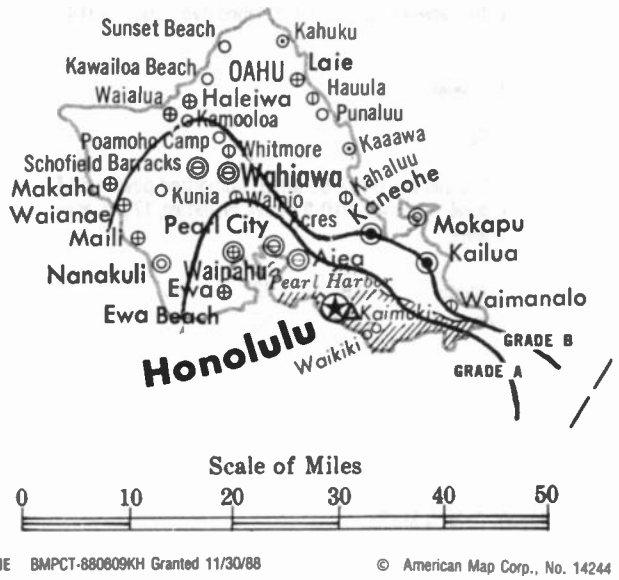

KWHE BMPCT-880809KH Granted 11/30/88 © American Map Corp., No. 14244

City of License: Honolulu.

KVHF

Ch. 6

(Satellite of KMGT, Honolulu)

Network Service: None, independent.

Grantee: Oceania Bcstg. Network Inc., 970 N. Kalaheo Ave., Suite C-314, Kailua, HI 96734.

Studio: See KMGT, Honolulu.

Telephone: 808-254-5826.

Technical Facilities: Channel No. 6 (82-88 MHz). Authorized power: 52.5-kw max. visual, 6.7-kw max. aural. Antenna: 2910-ft. above av. terrain, 175-ft. above ground, 5775-ft. above sea level.

Latitude	19°	42'	56"
Longitude	155°	55'	00"

Transmitter: 7.2-mi. NE of Kailua-Kona.

Ownership: Oceania Bcstg. Network Inc.

Began Operation: May 1, 1988.

Represented (legal): Cohn & Marks.

Represented (engineering): John J. Davis & Associates.

Personnel:
See KMGT, Honolulu.

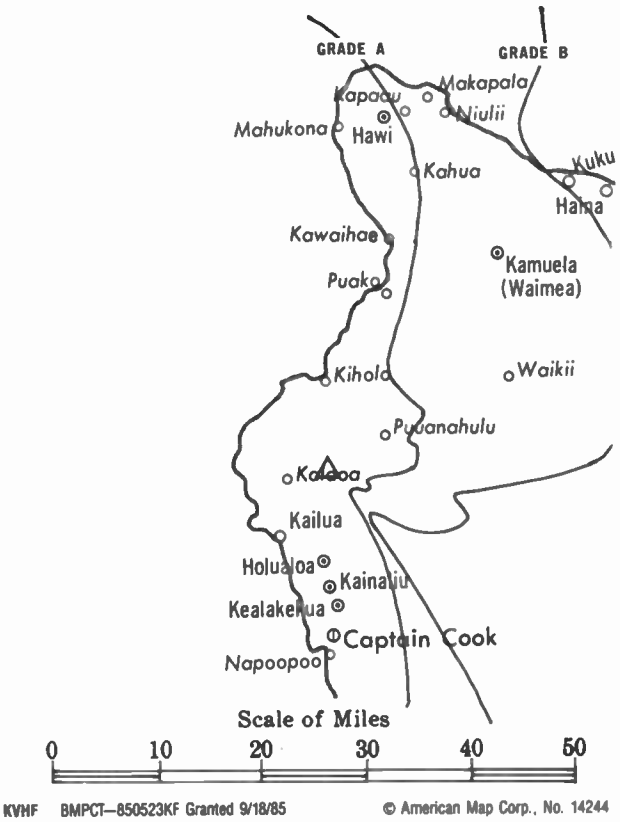

Rates: Included with KMGT, Honolulu.

City of License: Kailua-Kona.

KAII-TV

Ch. 7

(Satellite of KHON-TV, Honolulu)

Network Service: NBC.

Licensee: Burnham Bcstg. Co. Ltd. Partnership, One Magnificent Mile, Suite 1200, Chicago, IL 60611.

Studio: See KHON-TV, Honolulu.

Telephone: 808-531-8585.

Technical Facilities: Channel No. 7 (174-180 MHz). Authorized power: 29.8-kw visual, 5.89-kw aural. Antenna: 5940-ft. above av. terrain, 75-ft. above ground, 10,025-ft. above sea level.

Latitude	20°	42'	41.60"
Longitude	156°	15'	26.70"

Transmitter: Mount Haleakala, Maui.

Multichannel TV Sound: Stereo only.

News Services: AP, CNN.

Ownership: Burnham Broadcasting Co. (Group Owner).

Began Operation: November 19, 1958.

Represented (sales): Harrington, Righter & Parsons Inc.

Personnel:
See KHON-TV, Honolulu.

Rates: Sold in combination with KHON-TV, Honolulu; KHAW-TV, Hilo & K55OZ Lihue, with rates applying to simultaneous telecasts on all three stations.

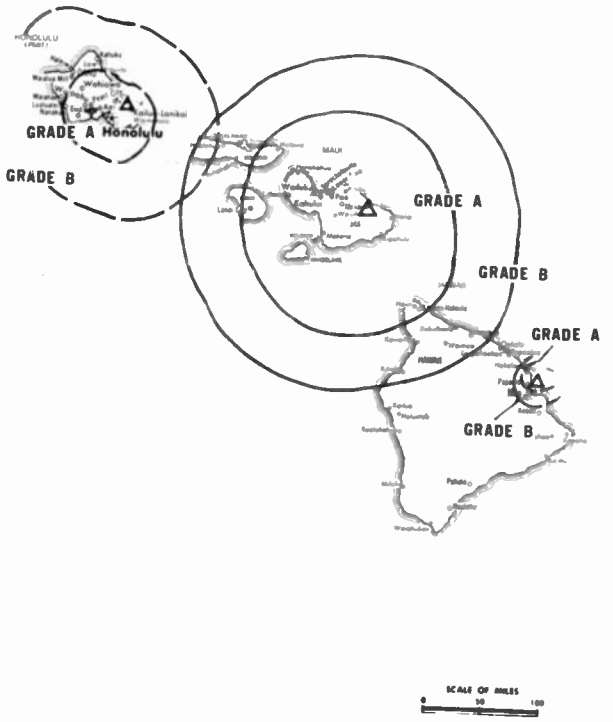

KAII-TV BPCT-2906 Granted 10/20/61 © American Map Corp., 14244

NETWORK BASE HOURLY RATE: Bonus to KHON-TV, Honolulu.

City of License: Wailuku.

KGMV

Ch. 3

(Satellite of KGMB, Honolulu)

Network Service: CBS.

Licensee: Lee Enterprises Inc., 400 Putnam Bldg., 215 N. Main St., Davenport, IA 52801.

Studio: See KGMB, Honolulu.

Telephone: 808-944-5200.

Technical Facilities: Channel No. 3 (60-66 MHz). Authorized power: 14.1-kw visual, 2.69-kw aural. Antenna: 5950-ft. above av. terrain, 60-ft. above ground, 10,054-ft. above sea level.

Latitude	20°	42'	41"
Longitude	156°	15'	35"

Transmitter: Mount Haleakala, Maui.

News Service: UPI.

Ownership: Lee Enterprises Inc. (Group Owner).

Began Operation: April 24, 1955. Sale to present owner by Heftel Bcstg. approved by FCC Sept. 10, 1985. Previous sale by John S. Young approved by FCC March 7, 1974. Previous sale to Young by Pacific Bcstg. (Glasmann interests) after they took over all properties from Honolulu Star-Bulletin approved May 5, 1965 (**Television Digest**, Vol. 4:42; 5:19).

Represented (sales): Katz Television.

Represented (engineering): David Steel & Associates.

Personnel:
See KGMB, Honolulu.

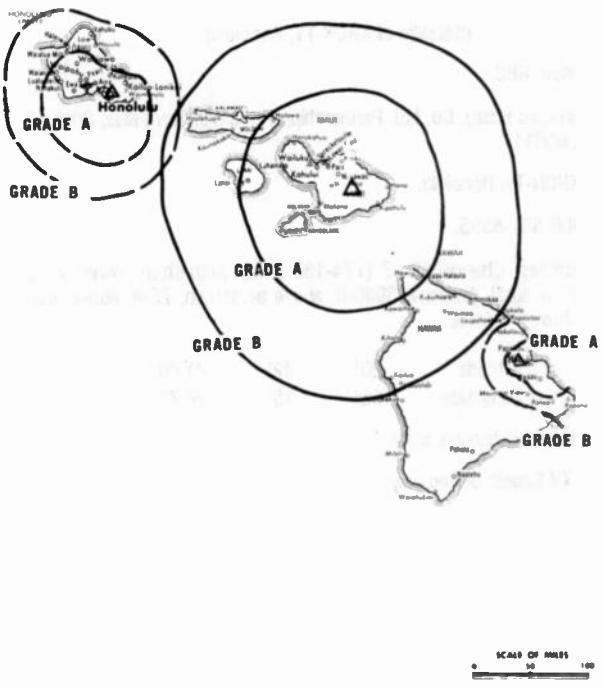

KGMV BMPCT—2821 Granted 2/25/55 © American Map Corp., No. 14244

Rates: Sold in combination with KGMB, Honolulu & satellite KGMD-TV Hilo, with rates applying to simultaneous telecasts on all three stations.

NETWORK BASE HOURLY RATE: Bonus to KGMB, Honolulu.

City of License: Wailuku.

KMAU

Ch. 12

(Satellite of KITV, Honolulu)

Network Service: ABC.

Licensee: Tak Communications Inc., Debtor-in-Possession, 1577 Springhill Rd., Suite 500, Vienna, VA 22180.

Studio: See KITV, Honolulu.

Technical Facilities: Channel No. 12 (204-210 MHz). Authorized power: 30-kw visual, 4.36-kw aural. Antenna: 2.5° mechanical tilt, 6000-ft. above av. terrain, 100-ft. above ground, 10,000-ft. above sea level.

Latitude	20°	42'	43"
Longitude	156°	15'	26"

Transmitter: Haleakala Crater.

Ownership: Tak Communications Inc., Debtor-in-Possession (Group Owner).

Began Operation: December 4, 1955. Sale to Shamrock Bcstg. by Maui Publishing Co. Ltd. approved by FCC March 27, 1978. Shamrock sold to Tak Communications Jan. 27, 1987 (**Television Digest**, Vol. 26:46).

Represented (sales): Seltel Inc.

Represented (legal): Leventhal, Senter & Lerman.

Personnel:
See KITV, Honolulu.

NETWORK BASE HOURLY RATE: Included with KITV, Honolulu.

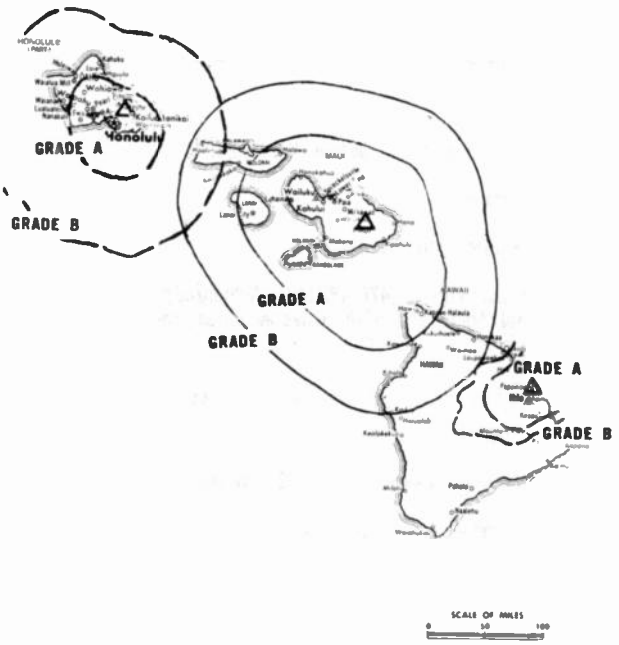

KMAU BPCT—861118KH Granted 2/26/87

© American Map Corp., No. 14244

City of License: Wailuku.

KOGG

Ch. 15

(Operates as satellite of KHNL, Honolulu)

Network Service: Fox.

Licensee: King Bcstg. Co., Box 24525, Seattle, WA 98124.

Studio: See KHNL, Honolulu.

Telephones: 206-448-5555; 808-847-3246.

Technical Facilities: Channel No. 15 (476-482 MHz). Authorized power: 759-kw max. visual, 75.9-kw aural. Antenna: 5653-ft. above av. terrain, 59-ft. above ground, 9751-ft. above sea level.

Latitude	20°	42'	34"
Longitude	156°	15'	54"

Transmitter: Mount Haleakala, approx. 19.9-mi. SE of Wailuku.

Ownership: King Broadcasting Co. (Group Owner).

Began Operation: August 22, 1989.

Represented (legal): Fletcher, Heald & Hildreth.

Personnel:
See KHNL, Honolulu.

Rates: Included with KHNL, Honolulu.

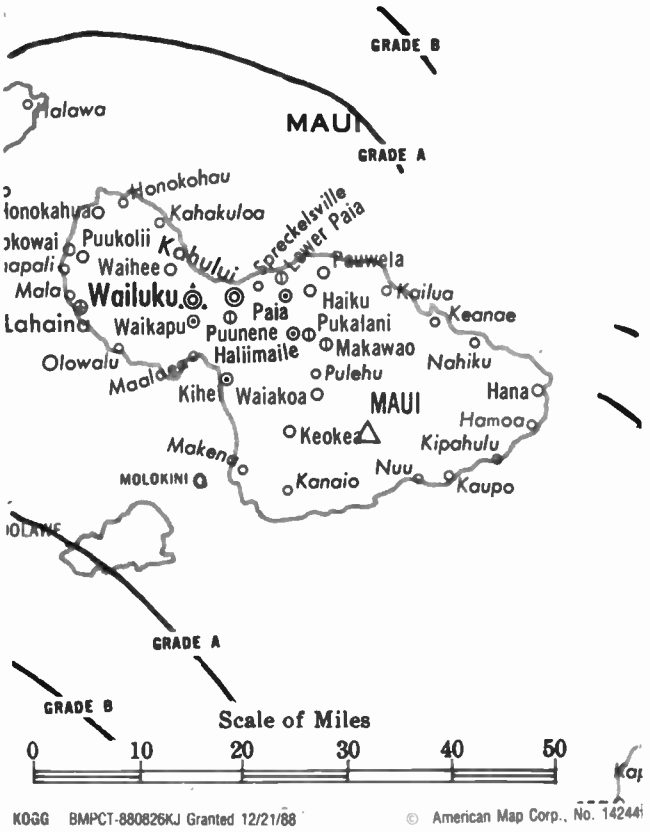

City of License: Wailuku.

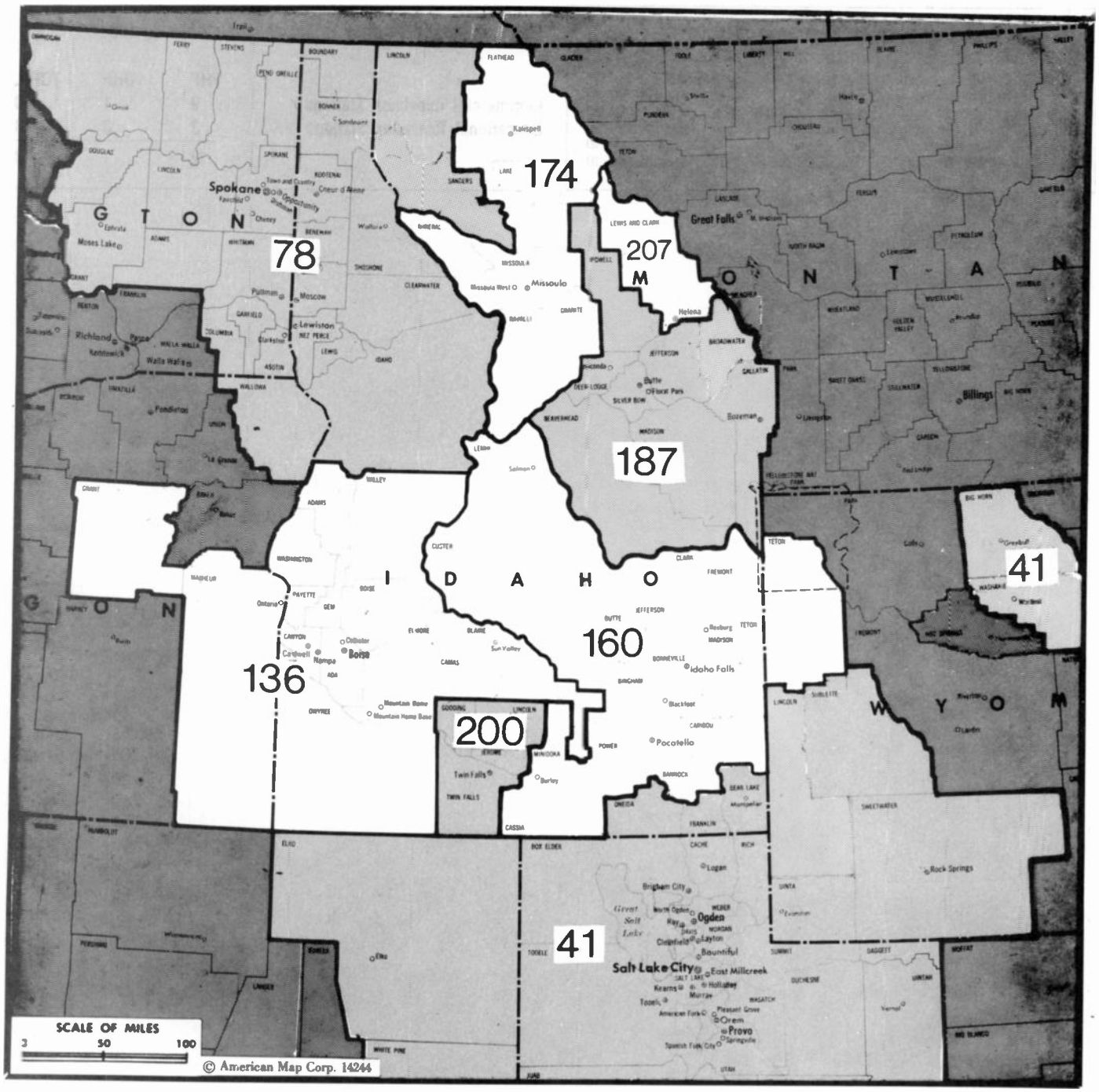

Market	Arbitron ADI TV Households	Rank	Market Area Commercial TV Stations
Salt Lake City, UT	597,700	41	KCCZ (4), KJVI (2), KOOG-TV (30), KSL-TV (5), KSTU (13), KTVX (4), KUTV (2), KXIV (14)
Spokane, WA	321,300	78	KAYU-TV (28), KCWT (27), KHQ-TV (6), KREM-TV (2), KXLY-TV (4)
Boise, ID	157,600	136	KBCI-TV (2), KIVI (6), KTRV (12), KTVB (7)
Idaho Falls-Pocatello, ID	105,200	160	KIDK (3), KIFI-TV (8), KPVI (6)
Missoula, MT	76,000	174	KCFW-TV (9), KECI-TV (13), KPAX-TV (8), KTMF (23)
Butte, MT	48,300	187	KCTZ (7), KTVM (6), KXLF-TV (4)
Twin Falls, ID	30,100	200	KKVI (35), KMVT (11)
Helena, MT	19,300	207	KTVH (12)

State Cross Reference List

Communities that receive programs of stations that are located elsewhere.

KIVI & KTRV, Boise	See Nampa, ID
KIVI & KTRV, Caldwell	See Nampa, ID
KPVI, Idaho Falls	See Pocatello, ID
KBCI-TV & KTVB, Nampa	See Boise, ID
KIDK-TV & KIFI-TV, Pocatello	See Idaho Falls, ID

Idaho Station Totals as of October 1, 1991

	VHF	UHF	TOTAL
Commercial Television Stations	9	1	10
Educational Television Stations	3	0	3
	12	1	13

Idaho—Boise

KBCI-TV

Ch. 2

Network Service: CBS.

Licensee: Northwest Television Inc., Box 2, Boise, ID 83707.

Studio: 1007 W. Jefferson St., Boise, ID 83702.

Mailing Address: Box 2, Boise, ID 83707.

Telephone: 208-336-5222. **TWX:** 910-970-5790. **Fax:** 208-336-9183.

Technical Facilities: Channel No. 2 (54-60 MHz). Authorized power: 65-kw visual, 12.9-kw aural. Antenna: 2640-ft. above av. terrain, 150-ft. above ground, 7170-ft. above sea level.

Latitude	43°	45'	17"
Longitude	116°	05'	53"

Transmitter: Deer Point Peak, Shafer Butte.

Satellite Earth Stations: Scientific-Atlanta, 7-meter C-band; Harris, 6.1-meter C-band; DH Satellite, 3-meter Ku-band; Drake, Harris, Scientific-Atlanta receivers.

News Service: AP.

Ownership: Northwest Television Inc. (Group Owner).

Began Operation: November 26, 1953. Sale to present owner by Boise Valley Bcstrs. Inc. approved by FCC Aug. 31, 1976.

Represented (sales): Katz Television; Art Moore Inc.

Represented (legal): Dow, Lohnes & Albertson.

Personnel:
Timothy Bever, General Manager.
Scott Eymer, General Sales Manager.
Kevin McDonald, Local Sales Manager.
Dick Larsen, News Director.
Sandy Hall, Program Director.
Larry Smith, Chief Engineer.
Steve Klotz, Promotion Director.
Joe Gallegos, Business Manager.

Highest 30 Sec. Rate: $1500.

City of License: Boise. **ADI:** Boise. **Rank:** 136.

Total Households: ©MSI Consumer Market Data as of 1/1/91. TV Homes, TV% and Circulation ©1991 Arbitron. County coverage based on Arbitron study.

Net Weekly Circulation	State County	Total Households	TV Households Households	TV Households %
	IDAHO			
50% & Over	Ada	80,400	79,100	98
	Adams	1,200	1,200	100
	Boise	1,700	1,700	100
	Camas	300	300	100
	Canyon	32,100	31,400	98
	Elmore	7,300	7,200	99
	Gem	4,200	4,100	98
	Owyhee	2,900	2,800	97
	Payette	6,200	6,100	98
	Valley	2,500	2,400	96
	Washington	3,100	3,000	97

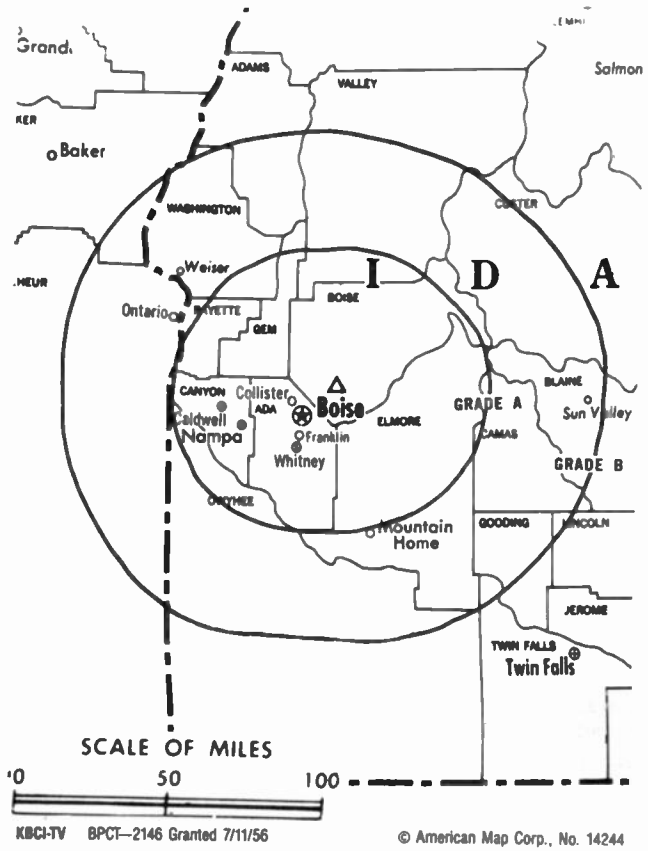

KBCI-TV BPCT—2146 Granted 7/11/56

© American Map Corp., No. 14244

Net Weekly Circulation	State County	Total Households	TV Households Households	TV Households %
	OREGON			
50% & Over	Grant	3,400	3,000	88
	Malheur	9,700	9,300	96
	IDAHO			
Between 25-49%	Blaine	5,900	5,700	97
	Lincoln	1,200	1,200	100
	NEVADA			
	Humboldt	4,800	4,600	96
	OREGON			
	Harney	2,900	2,700	93
	IDAHO			
Between 5-24%	Custer	2,000	1,900	95
	Gooding	4,300	4,200	98
	Idaho	5,100	4,900	96
	Twin Falls	19,800	19,500	98
	NEVADA			
	Elko	10,700	10,000	94
	Pershing	1,800	1,700	94
	OREGON			
	Baker	6,000	5,700	95
Station Totals		**219,500**	**213,700**	**97**
Net Weekly Circulation (1991)				**138,800**
Average Daily Circulation (1991)				**73,500**

Need Broadcast TV or Cable TV Mail Labels From the Factbook?

Call Warren Publishing Inc.'s
Market Research & Data Sales Dept.
202-872-9200

Idaho—Boise

KTVB

Ch. 7

Network Service: NBC.

Licensee: King Bcstg. Co., Box 24525, Seattle, WA 98124.

Studio: 5407 Fairview Ave., Boise, ID 83706.

Mailing Address: Box 7, Boise, ID 83707.

Telephone: 208-375-7277. **TWX:** 910-970-5779. **Fax:** 208-378-1762.

Technical Facilities: Channel No. 7 (174-180 MHz). Authorized power: 162-kw visual, 26.3-kw aural. Antenna: 2650-ft. above av. terrain, 226-ft. above ground, 7206-ft. above sea level.

Latitude	43°	45'	16"
Longitude	116°	05'	56"

Transmitter: TV Lot No. 3, Deer Point, ID.

Satellite Earth Station: Prodelin, 5-meter C-band; Gardiner, Harris, M/A-Com, Microdyne receivers.

News Services: AP, CNN, NBC, UPI.

Ownership: King Broadcasting Co. (Group Owner).

Began Operation: July 12, 1953. Sale to present owner by Georgia M. Davidson, et al., approved by FCC Feb. 22, 1980 (**Television Digest**, Vol. 19:41).

Represented (sales): Blair Television; Northwest Television Sales (Seattle & Portland).

Represented (legal): Fletcher, Heald & Hildreth.

Personnel:
Steve Clifford, President.
Robert E. Krueger, Vice President & General Manager.
John Lewis, General Sales Manager.
Kristi Edmunds, Local Sales Manager.
Rod Gramer, News Director.
Pam Laws, Promotion Director.
Andy Artis, Business Manager.
Peter Hoekzema, Director of Engineering.
John Souza, Director of Operations.

Highest 30 Sec. Rate: $1000.

NETWORK BASE HOURLY RATE: $4500.

City of License: Boise. **ADI:** Boise. **Rank:** 136.

Total Households: ©MSI Consumer Market Data as of 1/1/91. TV Homes, TV% and Circulation ©1991 Arbitron. County coverage based on Arbitron study.

Net Weekly Circulation	State County	Total Households	TV Households	%
	IDAHO			
50% & Over	Ada	80,400	79,100	98
	Adams	1,200	1,200	100
	Boise	1,700	1,700	100
	Camas	300	300	100
	Canyon	32,100	31,400	98
	Elmore	7,300	7,200	99
	Gem	4,200	4,100	98
	Owyhee	2,900	2,800	97
	Payette	6,200	6,100	98
	Valley	2,500	2,400	96
	Washington	3,100	3,000	97

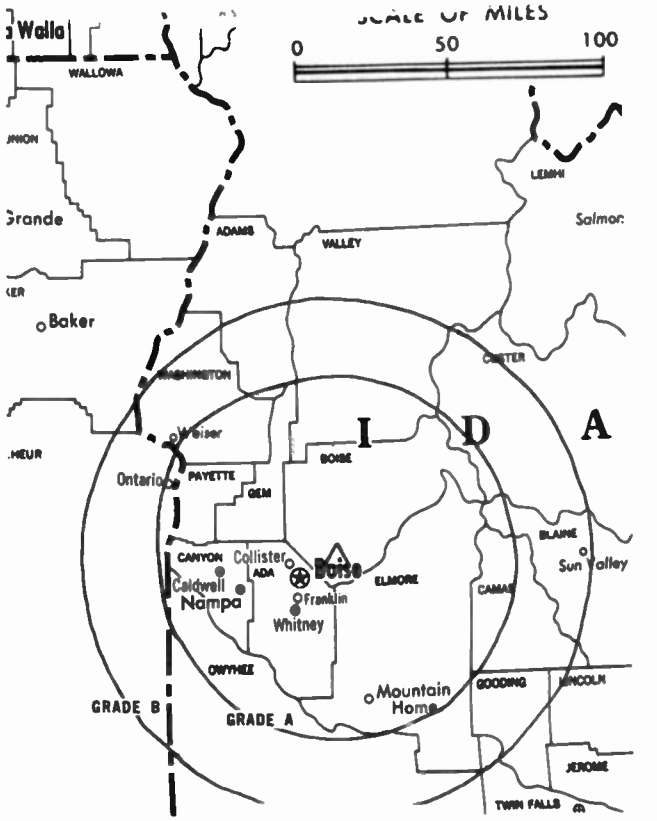

KTVB BPCT-820721KG Granted 8/31/82

© American Map Corp., 14244

Net Weekly Circulation	State County	Total Households	TV Households	%
	OREGON			
50% & Over	Baker	6,000	5,700	95
	Grant	3,400	3,000	88
	Malheur	9,700	9,300	96
	Union	8,500	7,900	93
	IDAHO			
Between 25-49%	Gooding	4,300	4,200	98
	NEVADA			
	Elko	10,700	10,000	94
	Eureka	500	500	100
	IDAHO			
Between 5-24%	Blaine	5,900	5,700	97
	Custer	2,000	1,900	95
	Idaho	5,100	4,900	96
	Jerome	5,300	5,200	98
	Lincoln	1,200	1,200	100
	Twin Falls	19,800	19,500	98
	NEVADA			
	Humboldt	4,800	4,600	96
	Lander	2,100	2,000	95
	OREGON			
	Harney	2,900	2,700	93
	Wheeler	700	700	100
Station Totals		**234,800**	**228,300**	**97**
Net Weekly Circulation (1991)				**159,200**
Average Daily Circulation (1991)				**100,400**

Idaho—Idaho Falls-Pocatello-Blackfoot

KIDK

Ch. 3

Network Service: CBS.

Licensee: Retlaw Enterprises Inc., 4880 N. First St., Fresno, CA 93755.

Studio: 1255 E. 17th St., Idaho Falls, ID 83401.

Mailing Address: Box 2008, Idaho Falls, ID 83403.

Telephone: 208-522-5100. **Fax:** 208-522-5103.

Technical Facilities: Channel No. 3 (60-66 MHz). Authorized power: 100-kw visual, 14.4-kw aural. Antenna: 1600-ft. above av. terrain, 201-ft. above ground, 6791-ft. above sea level.

Latitude	43°	29'	51"
Longitude	112°	39'	50"

Transmitter: Little Butte Mountain., 8.5-mi. NE of Atomic City, ID.

Satellite Earth Stations: Scientific-Atlanta, 7-meter; Scientific-Atlanta, 4.6-meter; Scientific-Atlanta receivers.

News Service: AP.

Ownership: Retlaw Enterprises Inc. (Group Owner).

Began Operation: December 20, 1953. Sale to John Price by Lucille J. Ricks, et al., approved by FCC Oct. 2, 1984. FCC approved sale to Retlaw Enterprises Inc. Dec. 3, 1987.

Represented (sales): Katz Television.

Represented (legal): Wiley, Rein & Fielding.

Represented (engineering): Hammett & Edison Inc.

Personnel:
Gerry Cornwell, Vice President & General Manager.
Kim Southwick, Operations Manager.
Ray Tucker, Local Sales Manager.
Jim Kunz, National Sales Manager.
Donna Evans, News Director.
Karen Cornwell, Program & Marketing Director.
Gary Smith, Chief Engineer.
Denis Dye, Promotion Director.
Eileen Shiffer, Business Manager.

Highest 30 Sec. Rate: $250.

NETWORK BASE HOURLY RATE: $450.

City of License: Idaho Falls. **ADI:** Idaho Falls-Pocatello. **Rank:** 160.

Total Households: ©MSI Consumer Market Data as of 1/1/91. TV Homes, TV% and Circulation ©1991 Arbitron. County coverage based on Arbitron study.

Net Weekly Circulation	State County	Total Households	TV Households	%
	IDAHO			
50% & Over	Bannock	24,300	23,800	98
	Bingham	11,800	11,700	99
	Bonneville	24,700	24,400	99
	Butte	1,000	1,000	100
	Caribou	2,800	2,700	96
	Cassia	6,500	6,400	98

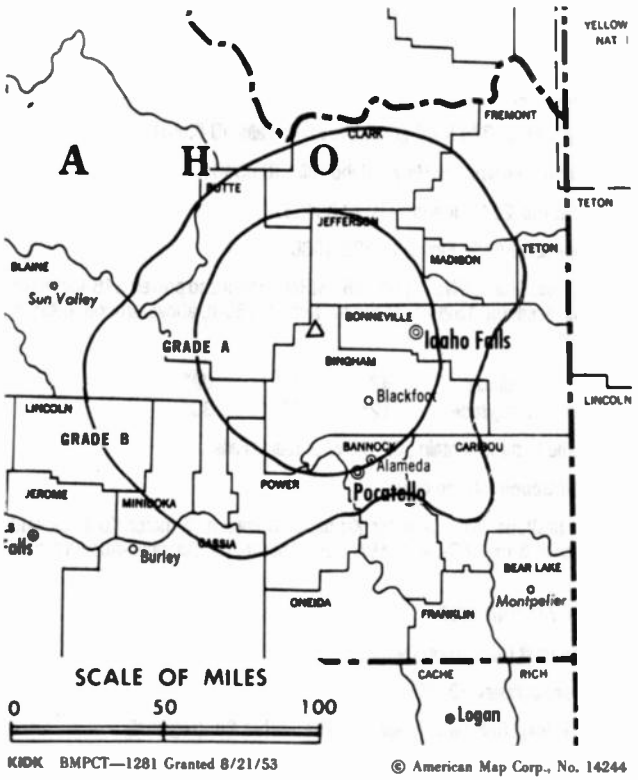

KIDK BMPCT—1281 Granted 8/21/53

© American Map Corp., No. 14244

Net Weekly Circulation	State County	Total Households	TV Households	%
50% & Over	Clark	300	300	100
	Custer	2,000	1,900	95
	Franklin	2,800	2,700	96
	Fremont	3,600	3,600	99
	Jefferson	5,500	5,500	100
	Lemhi	2,700	2,500	93
	Madison	5,900	5,800	98
	Minidoka	6,900	6,700	98
	Oneida	1,100	1,100	100
	Power	2,700	2,600	96
	Teton	900	900	100
	IDAHO			
Between 25-49%	Bear Lake	2,300	2,200	96
	WYOMING			
	Lincoln	5,400	5,200	96
	Teton	5,500	5,300	96
	IDAHO			
Between 5-24%	Blaine	5,900	5,700	97
	Lincoln	1,200	1,200	100
	MONTANA			
	Park	5,100	4,900	96
Station Totals		**130,900**	**128,100**	**98**
Net Weekly Circulation (1991)				**92,800**
Average Daily Circulation (1991)				**54,600**

Idaho—Idaho Falls-Pocatello-Blackfoot

KIFI-TV

Ch. 8

Network Service: NBC.

Licensee: The Post Co., 333 Northgate Mile, Idaho Falls, ID 83401.

Studio: 1915 North Yellowstone Hwy., Idaho Falls, ID 83401.

Mailing Address: Box 2148, Idaho Falls, ID 83403.

Telephone: 208-525-8888. Fax: 208-522-1930.

Technical Facilities: Channel No. 8 (180-186 MHz). Authorized power: 316-kw visual, 63.1-kw aural. Antenna: 1520-ft. above av. terrain, 180-ft. above ground, 6851-ft. above sea level.

Latitude	42°	30'	02"
Longitude	112°	39'	36"

Transmitter: Little Butte Mountain., 32-mi. W of Idaho Falls.

Multichannel TV Sound: Stereo only.

Satellite Earth Stations: AFC, 3-meter Ku-band; Comtech, 5-meter Ku & C-band; Scientific-Atlanta, 5-meter C-band; M/A-Com, Microdyne, Scientific-Atlanta receivers.

News Services: AP, CNN, NBC.

Ownership: The Post Co. (Group Owner).

Began Operation: January 23, 1961.

Represented (sales): Seltel Inc. (national); The Tacher Co. (regional).

Represented (legal): Reddy, Begley & Martin.

Represented (engineering): John H. Mullaney.

Personnel:
Rickie Orchin Brady, General Manager.
Kathy Walden, Program Director & Production Manager.
Shane Beard, Chief Engineer.
Kate Hopkins, Promotion Coordinator.
Lee Shumway, Business Manager.
Keith Frank, News Director.
Gina Berger, National Sales Manager.

Highest 30 Sec. Rate: $400.

NETWORK BASE HOURLY RATE: $520.

City of License: Idaho Falls. **ADI:** Idaho Falls-Pocatello. **Rank:** 160.

Total Households: ©MSI Consumer Market Data as of 1/1/91. TV Homes, TV% and Circulation ©1991 Arbitron. County coverage based on Arbitron study.

Net Weekly Circulation	State County	Total Households	TV Households	%
	IDAHO			
50% & Over	Bannock	24,300	23,800	98
	Bingham	11,800	11,700	99
	Bonneville	24,700	24,400	99
	Butte	1,000	1,000	100
	Cassia	6,500	6,400	98

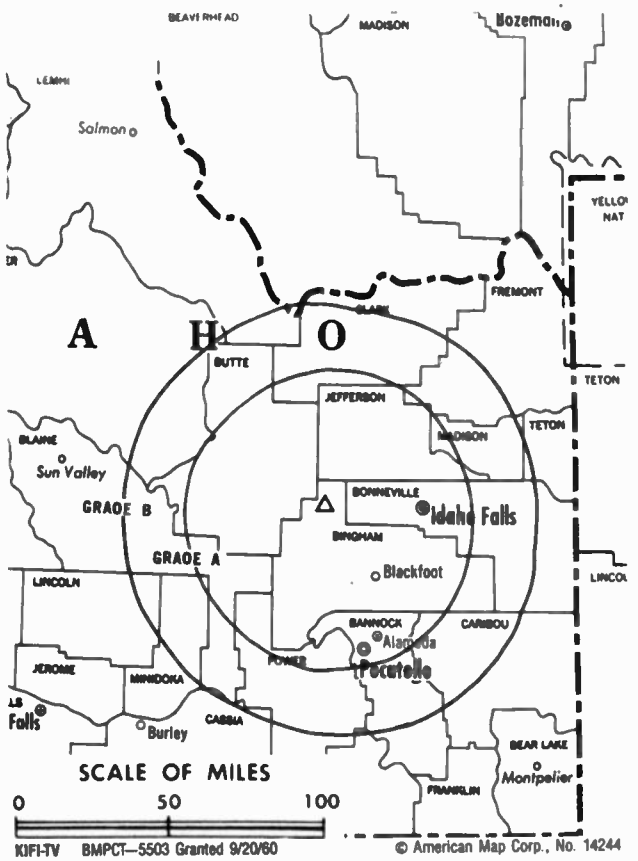

Net Weekly Circulation	State County	Total Households	TV Households	%
50% & Over	Clark	300	300	100
	Custer	2,000	1,900	95
	Fremont	3,600	3,600	99
	Jefferson	5,500	5,500	100
	Lemhi	2,700	2,500	93
	Madison	5,900	5,800	98
	Minidoka	6,900	6,700	98
	Power	2,700	2,600	96
	Teton	900	900	100
	IDAHO			
Between 25-49%	Oneida	1,100	1,100	100
	IDAHO			
Between 5-24%	Bear Lake	2,300	2,200	96
	Blaine	5,900	5,700	97
	Caribou	2,800	2,700	96
	WYOMING			
	Lincoln	5,400	5,200	96
	Teton	5,500	5,300	96
Station Totals		121,800	119,300	98
Net Weekly Circulation (1991)				87,800
Average Daily Circulation (1991)				51,600

KLEW-TV

Ch. 3

(Associated with KIMA-TV, Yakima, WA)

Network Service: CBS.

Licensee: Retlaw Enterprises Inc., Box 702, Yakima, WA 98907.

Studio: 2626 17th St., Lewiston, ID 83501.

Telephone: 208-746-2636.

Technical Facilities: Channel No. 3 (60-66 MHz). Authorized power: 56.2-kw visual, 11.2-kw aural. Antenna: 1260-ft. above av. terrain, 304-ft. above ground, 3203-ft. above sea level.

Latitude	46°	27'	27"
Longitude	117°	05'	56"

Transmitter: 3-mi. NW of Clarkston, WA, 2.5-mi. SW of U.S. 195.

Satellite Earth Stations: Harris, 6.1-meter C-band; Prodelin, 3-meter C-band; Harris, Scientific-Atlanta, Luxor receivers.

News Services: AP, CBS, Group W Newsfeed.

Ownership: Retlaw Enterprises Inc. (Group Owner).

Began Operation: December 9, 1955.

Represented (sales): Katz Television.

Represented (legal): Wiley, Rein & Fielding.

Represented (engineering): Hammett & Edison Inc.

Personnel:
Fred Fickenwirth, Station Manager.
Marlin Jackson, Chief Engineer.
Joe Martin, News Director.
Note: For additional personnel, see KIMA-TV, Yakima, WA.

Highest 30 Sec. Rate: $150.

Rates: Sold in combination with KIMA-TV, Yakima & KEPR-TV, Pasco,

City of License: Lewiston. **ADI:** Yakima. **Rank:** 126.

NETWORK BASE HOURLY RATE: Bonus to KIMA-TV, Yakima, WA.

Total Households: ©MSI Consumer Market Data as of 1/1/91. TV Homes, TV% and Circulation ©1991 Arbitron. County coverage based on Arbitron study.

Net Weekly Circulation	State County	Total Households	TV Households Households	TV Households %
	IDAHO			
50% & Over	Clearwater	3,300	3,200	97
	Idaho	5,100	4,900	96
	Lewis	1,400	1,400	100
	Nez Perce	13,300	13,000	98

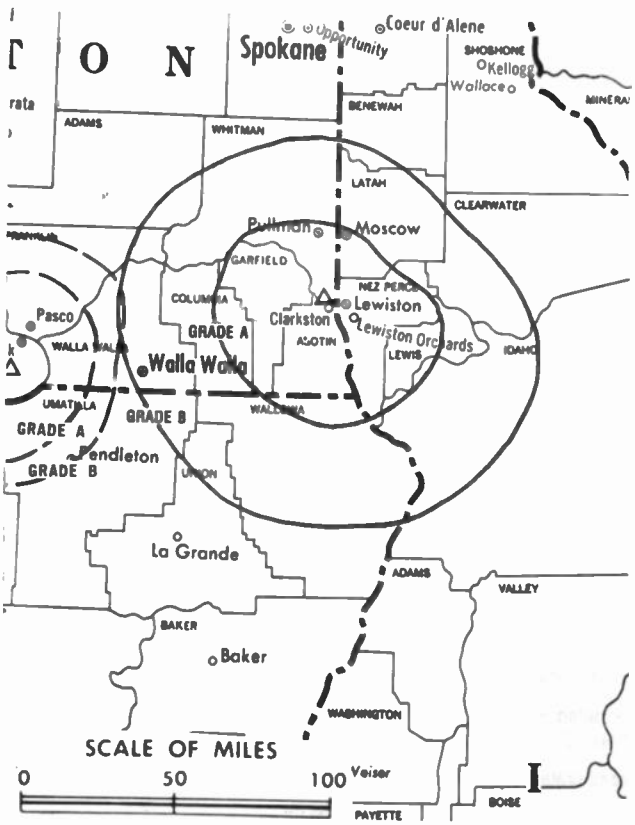

KLEW-TV BPCT-890119KE Granted 3/17/89 © American Map Corp., No. 14244

Net Weekly Circulation	State County	Total Households	TV Households Households	TV Households %
	WASHINGTON			
50% & Over	Asotin	7,000	6,800	97
	Garfield	1,000	900	90
	IDAHO			
Between 25-49%	Latah	11,100	10,800	97
	WASHINGTON			
	Whitman	16,000	15,300	96
	OREGON			
Between 5-24%	Wallowa	3,000	2,800	93
Station Totals		**61,200**	**59,100**	**97**
Net Weekly Circulation (1991)				**32,600**
Average Daily Circulation (1991)				**17,100**

Some 23,705 key industry people can see your message when you advertise in the
Television & Cable Factbook

Idaho—Nampa-Boise-Caldwell

KIVI

Ch. 6

Network Service: ABC.

Licensee: Sawtooth Communications Inc., 1866 E. Chisholm Dr., Nampa, ID 83687.

Studio: 1866 E. Chisholm Dr., Nampa, ID 83687.

Telephones: 208-467-3301; 208-336-0500. **Fax:** 208-465-5417.

Technical Facilities: Channel No. 6 (82-88 MHz). Authorized power: 60.3-kw visual, 12-kw aural. Antenna: 2660-ft. above av. terrain, 210-ft. above ground, 7230-ft. above sea level.

Latitude	43°	45'	20"
Longitude	116°	05'	55"

Transmitter: Deer Point, Shaffer Butte.

Multichannel TV Sound: Stereo only.

Satellite Earth Stations: Microdyne, 7-meter C-band; Andrew, 7-meter C-band; Andrew, 4.5-meter C-band; M/A-Com, 3-meter Ku-band; Avantek, M/A-Com, Microdyne receivers.

News Services: ABC, AP, UPI, WSI.

Ownership: Evening Post Publishing Co. (Group Owner).

Began Operation: February 1, 1974. Sale to present owner by Futura Corp. approved by FCC Aug. 25, 1981.

Represented (sales): Seltel Inc.; Tacher Co. (Pacific Northwest).

Represented (legal): Dow, Lohnes & Albertson.

Represented (engineering): Cohen, Dippell & Everist, P.C.

Personnel:
Larry Chase, President & General Manager.
Ken Ritchie, General Sales Manager.
Susu Mahood, Local Sales Manager.
Melissa Larson, National Sales Assistant.
Andy Suk, Chief Engineer.
Oon Jensen, Production Manager.
Chris Huston, News Director.
Kraig Spille, Promotion Director.
Chris Sallee, Business Manager.
Loni Hanka, Community Relations.

Highest 30 Sec. Rate: $750.

NETWORK BASE HOURLY RATE: $400.

City of License: Nampa. **ADI:** Boise. **Rank:** 136.

Total Households: ©MSI Consumer Market Data as of 1/1/91. TV Homes, TV% and Circulation ©1991 Arbitron. County coverage based on Arbitron study.

Net Weekly Circulation	State County	Total Households	TV Households Households	TV Households %
	IDAHO			
50% & Over	Ada	80,400	79,100	98
	Adams	1,200	1,200	100
	Boise	1,700	1,700	100
	Camas	300	300	100
	Canyon	32,100	31,400	98
	Elmore	7,300	7,200	99
	Gem	4,200	4,100	98

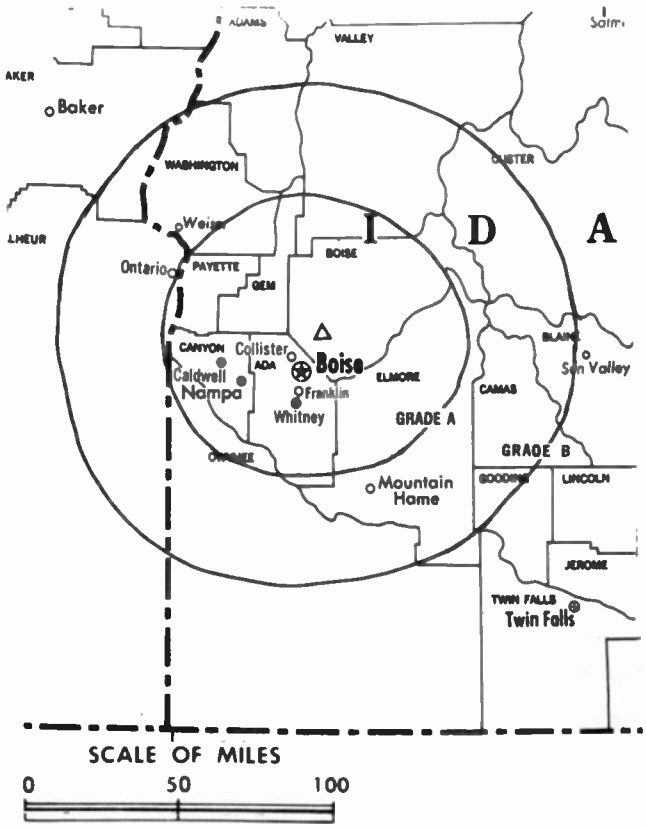

KIVI BMPCT—7448 Granted 8/2/73

© American Map Corp., No. 14244

Net Weekly Circulation	State County	Total Households	TV Households Households	TV Households %
50% & Over	Owyhee	2,900	2,800	97
	Payette	6,200	6,100	98
	Valley	2,500	2,400	96
	Washington	3,100	3,000	97
	OREGON			
	Grant	3,400	3,000	88
	Malheur	9,700	9,300	96
	IDAHO			
Between 25-49%	Gooding	4,300	4,200	98
	Twin Falls	19,800	19,500	98
	IDAHO			
Between 5-24%	Blaine	5,900	5,700	97
	Custer	2,000	1,900	95
	Idaho	5,100	4,900	96
	Jerome	5,300	5,200	98
	Lincoln	1,200	1,200	100
	NEVADA			
	Elko	10,700	10,000	94
	Humboldt	4,800	4,600	96
	OREGON			
	Baker	6,000	5,700	95
	Harney	2,900	2,700	93
Station Totals		**223,000**	**217,200**	**97**
Net Weekly Circulation (1991)				**144,400**
Average Daily Circulation (1991)				**76,400**

Idaho—Nampa-Boise-Caldwell

KTRV

Ch. 12

Network Service: Fox.

Licensee: Idaho Independent Television Inc., Box 1212, Nampa, ID 83651.

Studio: 679 6th St., North Extension, Nampa, ID 83651.

Telephones: 208-888-1200; 208-466-1200. **TWX:** 910-970-5748.

Fax: 208-467-6958.

Technical Facilities: Channel No. 12 (204-210 MHz). Authorized power: 178-kw max. & 166-kw horizontal visual, 18.2-kw horizontal aural. Antenna: 2720-ft. above av. terrain, 260-ft. above ground, 7290-ft. above sea level.

Latitude	43°	45'	18"
Longitude	116°	05'	52"

Transmitter: Deer Point Peak, 10.75-mi. NNE of Boise.

Multichannel TV Sound: Stereo only.

Satellite Earth Stations: Prodelin, 4.6-meter C-band; RCA Americom, 3.1-meter Ku-band; Standard Communications receivers.

News Service: AP.

Ownership: Blade Communications Inc. (Group Owner).

Began Operation: October 18, 1981. Sale to present owner by Peyton Bcstg. Ltd. approved by FCC April 23, 1985 (**Television Digest**, Vol. 25:9).

Represented (sales): Petry Television Inc.

Represented (legal): Dow, Lohnes & Albertson.

Personnel:
Rex L. McArthur, President & General Manager.
Jim Barto, Treasurer & Chief Financial Officer.
Jack Bolton, Local Sales Manager.
Ron Grisham, National Sales Manager.
Diane Frisch, Station Manager & Program Director.
Francis D. Wilson, Chief Engineer.
Bill Hatch, News Director.
Traci Johnson, Marketing Director.

Highest 30 Sec. Rate: $450.

City of License: Nampa. **ADI:** Boise. **Rank:** 136.

Total Households: ©MSI Consumer Market Data as of 1/1/91. TV Homes, TV% and Circulation ©1991 Arbitron. County coverage based on Arbitron study.

Net Weekly Circulation	State County	Total Households	TV Households Households	TV Households %
	IDAHO			
50% & Over	Ada	80,400	79,100	98
	Boise	1,700	1,700	100
	Canyon	32,100	31,400	98
	Elmore	7,300	7,200	99
	Gem	4,200	4,100	98
	Owyhee	2,900	2,800	97
	Payette	6,200	6,100	98
	Valley	2,500	2,400	96
	Washington	3,100	3,000	97

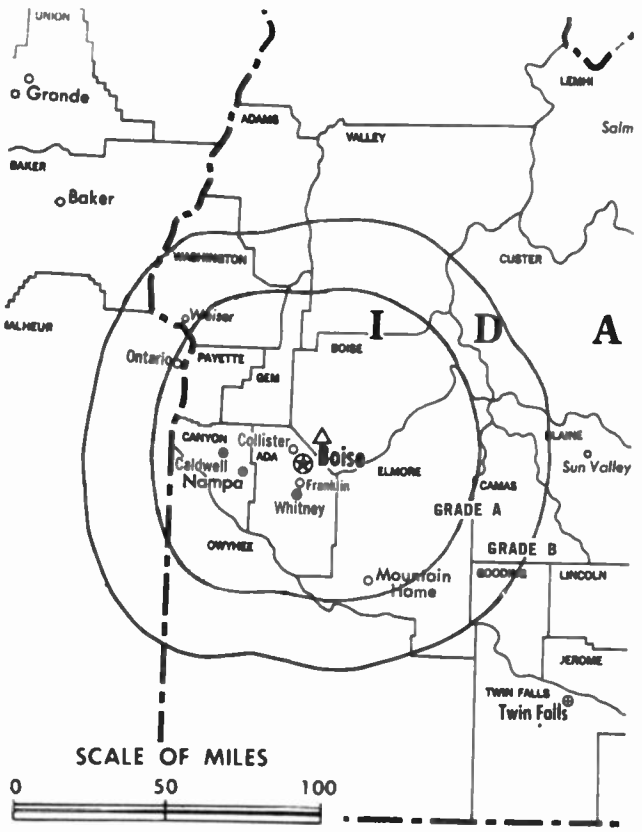

KTRV BPCT—800310KH Granted 11/6/80

© American Map Corp., No. 14244

Net Weekly Circulation	State County	Total Households	TV Households Households	TV Households %
	OREGON			
50% & Over	Malheur	9,700	9,300	96
	IDAHO			
Between 25-49%	Adams	1,200	1,200	100
	Blaine	5,900	5,700	97
	Gooding	4,300	4,200	98
	Jerome	5,300	5,200	98
	Twin Falls	19,800	19,500	98
	IDAHO			
Between 5-24%	Custer	2,000	1,900	95
	Lincoln	1,200	1,200	100
Station Totals		**189,800**	**186,000**	**98**
Net Weekly Circulation (1991)				**125,900**
Average Daily Circulation (1991)				**67,000**

Your message in this ad space could cost as little as $95, and it will reach the people important to you!

Television & Cable Factbook

Idaho—Pocatello-Blackfoot-Idaho Falls

KPVI

Ch. 6

(Operates satellites KKVI Twin Falls, ID & KJVI Jackson, WY)

Network Service: ABC.

Licensee: Ambassador Media Corp., 7600 Potomac Falls Rd., McLean, VA 22102.

Studio: 425 E. Center, Pocatello, ID 83201.

Mailing Address: Box 667, Pocatello, ID 83204.

Telephone: 208-232-6666. **Fax:** 208-233-6678.

Technical Facilities: Channel No. 6 (82-88 MHz). Authorized power: 100-kw visual, 17.4-kw aural. Antenna: 1530-ft. above av. terrain, 619-ft. above ground, 6857-ft. above sea level.

Latitude	42°	55'	14.50"
Longitude	112°	20'	44.00"

Transmitter: SE 1/4 of SW 1/4 of SE 1/2 of Section 3, T6S, R35E.

Satellite Earth Stations: Andrew, 7.5-meter C-band; Andrew, 4.5-meter C-band; RCA Ku-band; Avantek receivers.

News Services: ABC, Sports News Satellite, UPI.

Ownership: Ambassador Media Corp. (Group Owner).

Began Operation: April 26, 1974. Sale to present owners by Futura Corp. approved by FCC Oct. 25, 1983.

Represented (sales): Blair Television.

Represented (legal): Hopkins & Sutter.

Represented (engineering): A. D. Ring & Associates, P.C.

Personnel:
Harry Neuhardt, Vice President & General Manager.
Linda Carter, Local Sales Manager.
Nick Davidson, Chief Engineer.
Dan Hovel, News Director.
Barbara Henderson, Business Manager.
Bret Coulson, Production Manager.

Highest 30 Sec. Rate: $250.

NETWORK BASE HOURLY RATE: $250.

City of License: Pocatello. **ADI:** Idaho Falls-Pocatello. **Rank:** 160.

Total Households: ©MSI Consumer Market Data as of 1/1/91. TV Homes, TV% and Circulation ©1991 Arbitron. County coverage based on Arbitron study.

Net Weekly Circulation	State County	Total Households	TV Households	%
	IDAHO			
50% & Over	Bannock	24,300	23,800	98
	Bingham	11,800	11,700	99
	Bonneville	24,700	24,400	99
	Butte	1,000	1,000	100
	Cassia	6,500	6,400	98
	Clark	300	300	100
	Custer	2,000	1,900	95
	Fremont	3,600	3,600	99

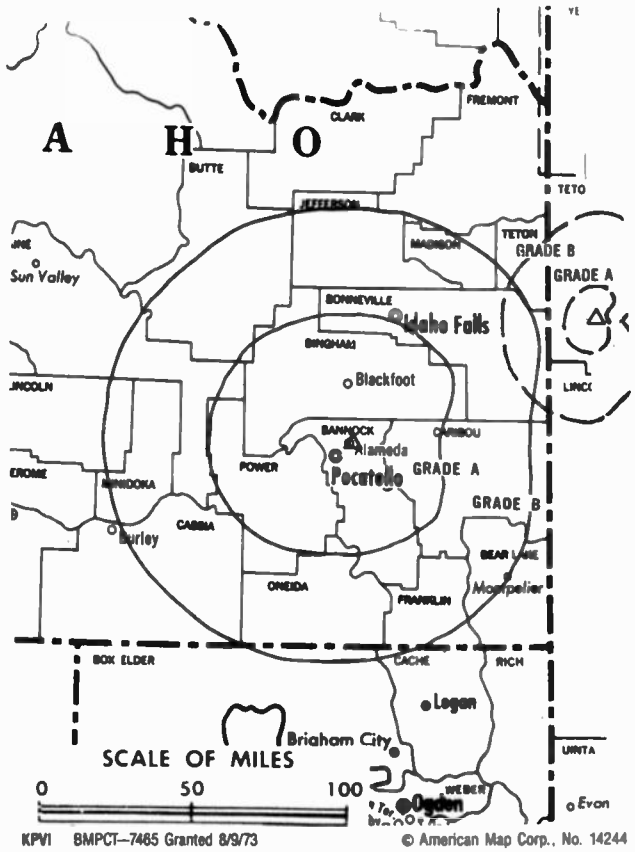

KPVI BMPCT—7465 Granted 8/9/73

© American Map Corp., No. 14244

Net Weekly Circulation	State County	Total Households	TV Households	%
50% & Over	Jefferson	5,500	5,500	100
	Lemhi	2,700	2,500	93
	Madison	5,900	5,800	98
	Minidoka	6,900	6,700	98
	Power	2,700	2,600	96
	Teton	900	900	100
	WYOMING			
	Teton	5,500	5,300	96
	IDAHO			
Between 25-49%	Bear Lake	2,300	2,200	96
	Blaine	5,900	5,700	97
	Caribou	2,800	2,700	96
	WYOMING			
	Lincoln	5,400	5,200	96
	IDAHO			
Between 5-24%	Gooding	4,300	4,200	98
	Jerome	5,300	5,200	98
	Lincoln	1,200	1,200	100
	Twin Falls	19,800	19,500	98
Station Totals		151,300	148,300	98
Net Weekly Circulation (1991)				90,700
Average Daily Circulation (1991)				48,500

Idaho—Twin Falls

KKVI

Ch. 35

(Satellite of KPVI, Pocatello, ID)

Network Service: ABC.

Licensee: Ambassador Media Corp., 1061 Blue Lakes Blvd. N, Twin Falls, ID 83301.

Studio: 1061 Blue Lakes Blvd. N, Twin Falls, ID 83301.

Telephone: 208-733-0035. **Fax:** 208-733-0160.

Technical Facilities: Channel No. 35 (596-602 MHz). Authorized power: 96-kw max. visual. Antenna: 537-ft. above av. terrain, 95-ft. above ground, 4380-ft. above sea level.

Latitude	42°	43'	42"
Longitude	114°	24'	43"

Transmitter: Atop Flat Top Butte, 5.2-mi. E of Jerome County, ID.

Ownership: Ambassador Media Corp. (Group Owner).

Began Operation: June 1, 1989.

Represented (sales): Roslin TV Sales; Art Moore Inc.

Represented (legal): Hopkins & Sutter.

Represented (engineering): A. D. Ring & Associates, P.C.

Personnel:
Dick McMahon, General Manager.
Nick Davidson, Chief Engineer.

Rates: On request.

City of License: Twin Falls. **ADI:** Twin Falls. **Rank:** 200.

Total Households: ©MSI Consumer Market Data as of 1/1/91. TV Homes, TV% and Circulation ©1991 Arbitron. County coverage based on Arbitron study.

Net Weekly Circulation	State County	Total Households	TV Households	%
	IDAHO			
50% & Over	Jerome	5,300	5,200	98
	Twin Falls	19,800	19,500	98

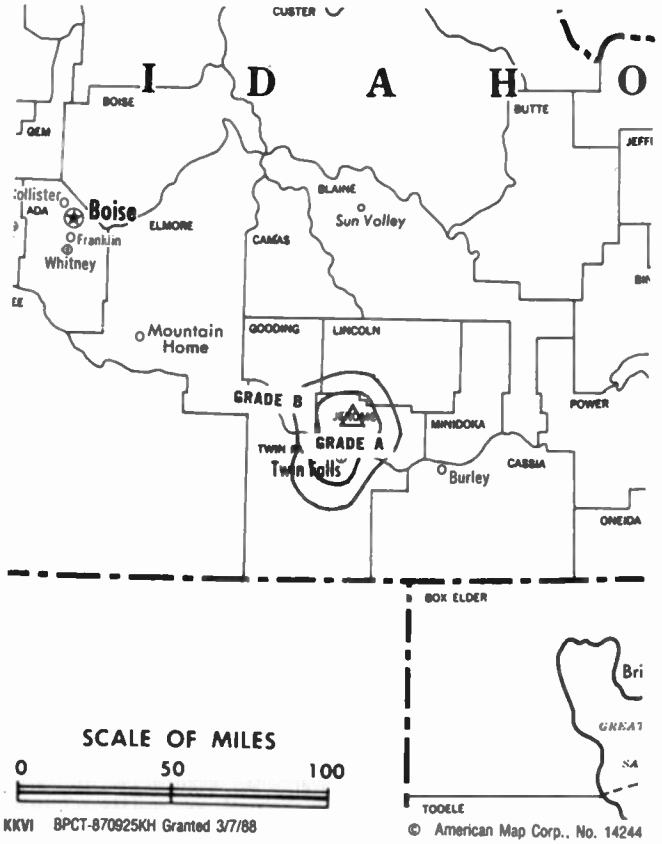

KKVI BPCT-870925KH Granted 3/7/88

© American Map Corp., No. 14244

Net Weekly Circulation	State County	Total Households	TV Households	%
	IDAHO			
Between 25-49%	Gooding	4,300	4,200	98
	Lincoln	1,200	1,200	100
Station Totals		**30,600**	**30,100**	**98**
Net Weekly Circulation (1991)				**16,800**
Average Daily Circulation (1991)				**7,200**

Idaho—Twin Falls

KMVT

Ch. 11

Network Service: CBS.

Licensee: KMVT Bcstg. Inc., 1100 Blue Lakes N, Twin Falls, ID 83301.

Studio: 1100 Blue Lakes N, Twin Falls, ID 83301.

Telephone: 208-733-1100. Fax: 208-733-4649.

Technical Facilities: Channel No. 11 (198-204 MHz). Authorized power: 316-kw visual, 3.8-kw aural. Antenna: 1060-ft. above av. terrain, 665-ft. above ground, 4968-ft. above sea level.

Latitude	42°	34'	52"
Longitude	114°	27'	32"

Transmitter: Flat Top Butte, 11-mi. N of city.

Satellite Earth Stations: GE, 3-meter Ku-band; Harris, 6.1-meter C-band; Scientific-Atlanta, 7-meter C-band; Scientific-Atlanta, 4.5-meter C-band; Harris, M/A-Com, Scientific-Atlanta receivers.

News Service: UPI.

Ownership: KMVT Broadcasting Inc.

Began Operation: May 30, 1955. Sale to present owner by Western Bcstg. Co. approved by FCC Jan. 6, 1984 (**Television Digest**, Vol. 23:44). Sale to Western (Dale Moore) by KLIX Corp. (A. L. Glasmann family) approved Dec. 16, 1970. Previous sale by Frank C. Carman-Grant Wrathall interests approved March 7, 1956 (Vol. 11:31; 12:10).

Represented (sales): Katz Television.

Represented (legal): Dow, Lohnes & Albertson.

Personnel:
Charles Cahoon, President.
Lee Paul Wagner, General Manager.
Bob Thomas, General Sales Manager.
George Brown, Program Director.
Dennis Lowe, Chief Engineer.
Doug Maughan, News Director.
Penne Main, Promotion Director.

Highest 30 Sec. Rate: $500.

NETWORK BASE HOURLY RATE: $650.

City of License: Twin Falls. **AOI:** Twin Falls. **Rank:** 200.

Total Households: ©MSI Consumer Market Data as of 1/1/91. TV Homes, TV% and Circulation ©1991 Arbitron. County coverage based on Arbitron study.

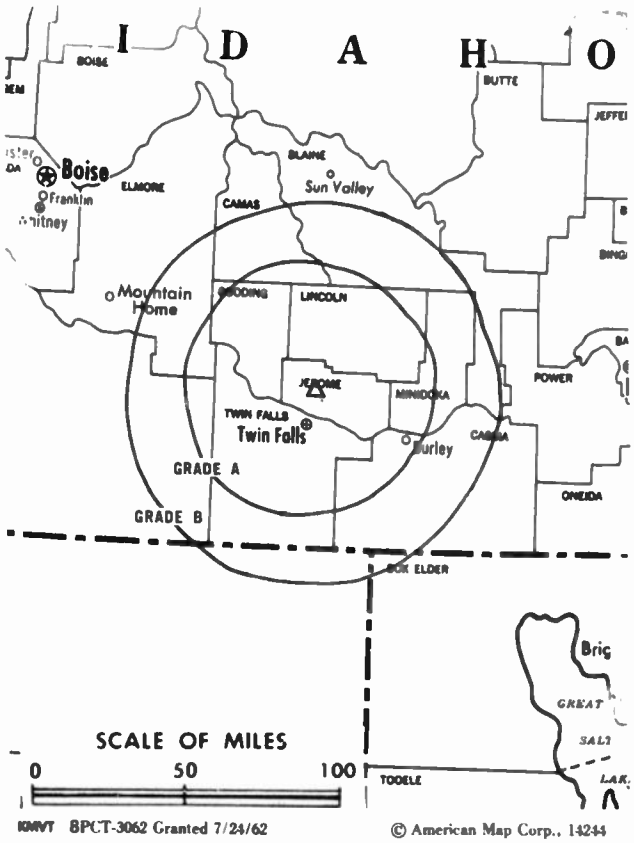

Net Weekly Circulation	State County	Total Households	TV Households	%
	IDAHO			
50% & Over	Cassia	6,500	6,400	98
	Gooding	4,300	4,200	98
	Jerome	5,300	5,200	98
	Lincoln	1,200	1,200	100
	Minidoka	6,900	6,700	98
	Twin Falls	19,800	19,500	98
	IDAHO			
Between 25-49%	Blaine	5,900	5,700	97
	Camas	300	300	100
	IDAHO			
Between 5-24%	Elmore	7,300	7,200	99
Station Totals		**57,500**	**56,400**	**98**
Net Weekly Circulation (1991)				**43,200**
Average Daily Circulation (1991)				**28,000**

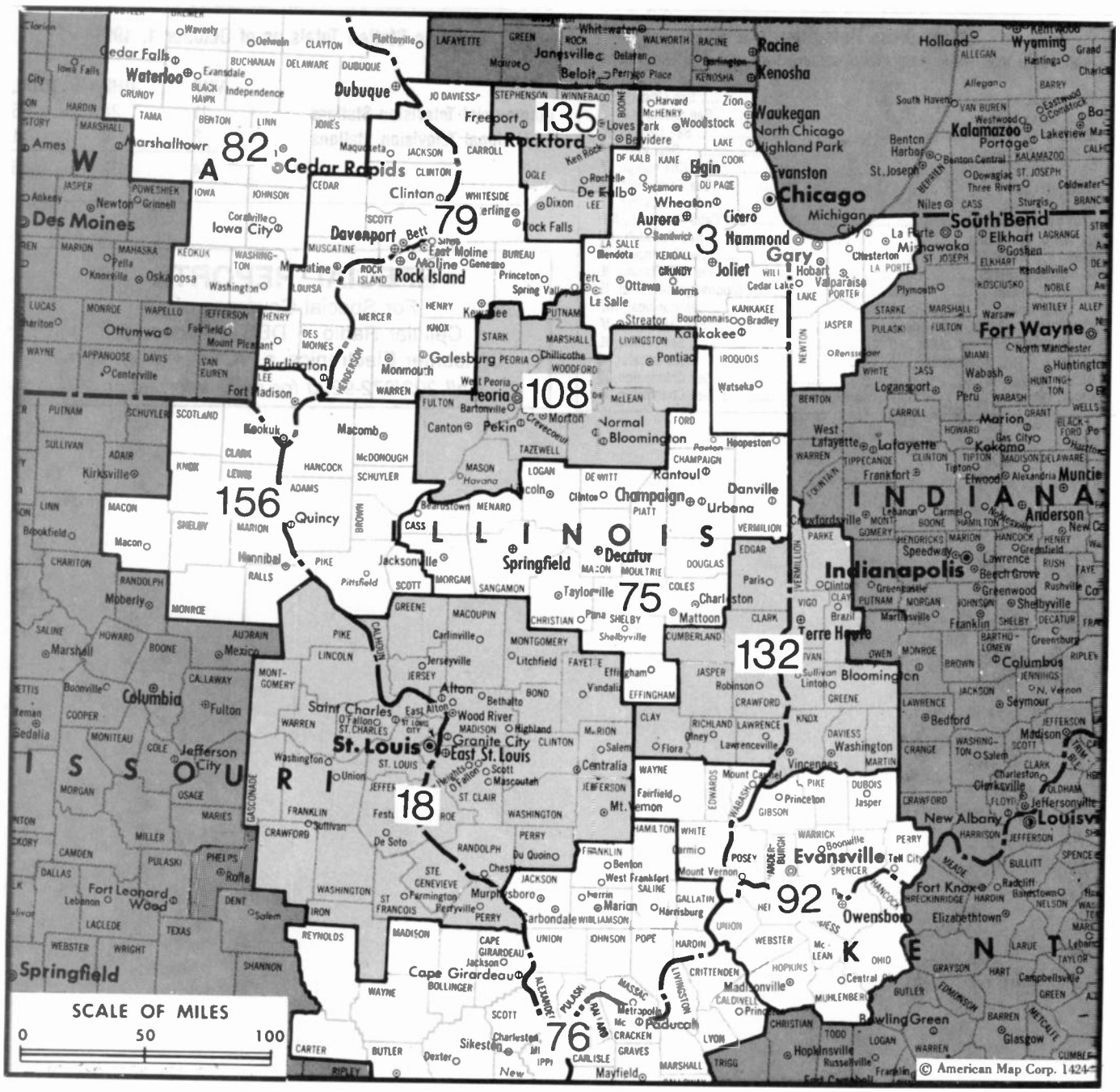

Market	Arbitron ADI TV Households	Rank	Market Area Commercial TV Stations
Chicago, IL	3,135,900	3	WBBM-TV (2), WCFC-TV (38), WCIU-TV (26), WEHS (60), WFLD (32), WGBO-TV (66), WGN-TV (9), WHKE (55), WJYS (62), WLS-TV (7), WMAQ-TV (5), WPWR-TV (50), WSNS-TV (44), WWTO-TV (35)
St. Louis, MO	1,111,600	18	KDNL-TV (30), KMOV (4), KNLC (24), KPLR-TV (11), KSDK (5), KTVI (2), WCEE (13), WHSL (46)
Springfield-Decatur-Champaign, IL	342,600	75	WAND (17), WCCU (27), WCFN (49), WCIA (3), WFHL (23), WICD (15), WICS (20), WRSP-TV (55)
Paducah, KY-Cape Girardeau, MO-Harrisburg-Marion, IL	332,800	76	KBSI (23), KFVS-TV (12), KPOB-TV (15), WPSD-TV (6), WSIL-TV (3), WTCT (27)
Davenport, IA-Rock Island-Moline, IL	316,400	79	KJMH (26), KLJB-TV (18), KWQC-TV (6), WHBF-TV (4), WQAD-TV (8)
Cedar Rapids-Waterloo-Dubuque, IA	308,500	82	KCRG-TV (9), KDUB-TV (40), KGAN (2), KOCR (28), KWWL (7)
Evansville, IN	264,500	92	WEHT (25), WEVV (44), WFIE-TV (14), WLCN (19), WTVW (7)
Peoria-Bloomington, IL	223,100	108	WEEK-TV (25), WHOI (19), WMBD-TV (31), WYZZ-TV (43)
Terre Haute, IN	161,800	132	WBAK-TV (38), WTHI-TV (10), WTWO (2)
Rockford, IL	157,900	135	WIFR (23), WQRF-TV (39), WREX-TV (13), WTVO (17)
Quincy, IL-Hannibal, MO	116,000	156	KHQA-TV (7), WGEM-TV (10), WTJR (16)

State Cross Reference List

Communities that receive programs of stations that are located elsewhere.

WEHS, Aurora	See Chicago, IL
WICS, Champaign	See Springfield, IL
WAND & WFHL, Champaign	See Decatur, IL
WGBO-TV, Chicago	See Joliet, IL
WCIA, Decatur	See Champaign, IL
WICS, Decatur	See Springfield, IL
WIFR, Freeport	See Rockford, IL
KFVS-TV & KBSI, Harrisburg	See Cape Girardeau, MO
WPSD-TV, Harrisburg	See Paducah, KY
KLJB-TV & KWQC-TV, Moline	See Davenport, IA
WHBF-TV, Moline	See Rock Island, IL
WYZZ-TV, Peoria	See Bloomington-Normal, IL
KHQA-TV, Quincy	See Hannibal, MO
KLJB-TV & KWQC-TV, Rock Island	See Davenport, IA
WQAD-TV, Rock Island	See Moline, IL
WAND & WFHL, Springfield	See Decatur, IL
WCIA, Springfield	See Champaign, IL
WCIA, Urbana	See Champaign, IL

Illinois Station Totals as of October 1, 1991

	VHF	UHF	TOTAL
Commercial Television Stations	11	24	35
Educational Television Stations	3	8	11
	14	32	46

SPECIAL REPORTS

For Special Coverage of:

• Cellular Radio • DBS • Videodiscs

• Consumer Electronics • VCRs • And More!

Call 202/872-9200 for more information

Illinois—Bloomington-Normal-Peoria

WYZZ-TV

Ch. 43

Network Service: Fox.

Licensee: Bloomington ComCo Inc., 2714 E. Lincoln St., Bloomington, IL 61701.

Studio: 2714 E. Lincoln St., Bloomington, IL 61701.

Telephone: 309-662-4373. **TWX:** 62-92-0322. **Fax:** 309-663-8479.

Technical Facilities: Channel No. 43 (644-650 MHz). Authorized power: 1200-kw max. & 1070-kw horizontal visual, 200-kw horizontal aural. Antenna: 1007-ft. above av. terrain, 970-ft. above ground, 1747-ft. above sea level.

Latitude	40°	38'	45"
Longitude	89°	10'	45"

Transmitter: 1-mi. NW of Congerville.

Satellite Earth Stations: AFC, 3-meter Ku-band; Block, 3-meter C-band; United Satellite Systems, 3-meter C-band; RCA, Scientific-Atlanta, Triple Crown receivers.

Ownership: Bloomington ComCo Inc.

Began Operation: October 18, 1982. Sale to present owner approved by FCC June 14, 1985.

Represented (sales): Seltel Inc.

Represented (legal): Arnold & Porter.

Represented (engineering): Cohen, Dippell & Everist, P.C.

Personnel:
Michael Lennon, General Manager.
Larry Halcomb, National Sales Manager.
John Wamsley, Chief Engineer.
Mitch Robinson, Continuity, Production & Promotion Director.

Highest 30 Sec. Rate: $650.

City of License: Bloomington. **ADI:** Peoria-Bloomington. **Rank:** 108.

Total Households: ©MSI Consumer Market Data as of 1/1/91. TV Homes, TV% and Circulation ©1991 Arbitron. County coverage based on Arbitron study.

Net Weekly Circulation	State County	Total Households	TV Households	%
	ILLINOIS			
50% & Over	De Witt	7,300	7,200	99
	Livingston	14,900	14,600	98
	Mc Lean	47,200	46,300	98
	Marshall	5,100	5,000	98
	Peoria	72,800	71,700	98
	Tazewell	48,100	47,500	99
	Woodford	11,900	11,700	98

Net Weekly Circulation	State County	Total Households	TV Households	%
	ILLINOIS			
Between 25-49%	Fulton	15,400	15,100	98
	La Salle	42,200	41,400	98
	Logan	10,600	10,400	98
	Mason	6,700	6,600	99
	Putnam	2,200	2,100	95
	Stark	2,600	2,600	100
	ILLINOIS			
Between 5-24%	Bureau	14,400	14,100	98
	Cass	5,400	5,300	98
	Christian	14,500	14,200	98
	Ford	5,800	5,700	98
	Iroquois	12,400	12,200	98
	Menard	4,800	4,700	98
Station Totals		**344,300**	**338,400**	**98**
Net Weekly Circulation (1991)				**162,700**
Average Daily Circulation (1991)				**71,500**

Illinois—Champaign

WCIA

Ch. 3

(Also operates satellite WCFN, Springfield, IL)

Network Service: CBS.

Licensee: Midwest Television Inc., 509 S. Neil St., Champaign, IL 61824.

Studio: 509 S. Neil St., Champaign, IL 61824.

Telephone: 217-356-8333. **TWX:** 910-221-0203.

Technical Facilities: Channel No. 3 (60-66 MHz). Authorized power: 100-kw visual, 20-kw aural. Antenna: 940-ft. above av. terrain, 981-ft. above ground, 1701-ft. above sea level.

Latitude	40°	06'	23"
Longitude	88°	26'	59"

Transmitter: Seymour, IL.

Satellite Earth Stations: Scientific-Atlanta, 7-meter C-band; ADM, 6-meter C-band; Scientific-Atlanta, 4.6-meter C-band; AFC, 3.7-meter Ku-band; M/A-Com, Microdyne, Scientific-Atlanta receivers.

News Services: AP, UPI.

Ownership: Midwest Television Inc. (Group Owner).

Began Operation: November 14, 1953.

Represented (sales): Petry Television Inc.

Represented (legal): Covington & Burling.

Represented (engineering): A. D. Ring & Associates, P.C.

Personnel:
August C. Meyer Sr., Chairman of the Board.
August C. Meyer Jr., President.
Jack B. Everette, Executive Vice President & Treasurer.
Karen H. Meyer, Secretary.
Guy Main, Executive Vice President & Station Manager.
Richard L. Adams, Manager, Informational Programming.
Jerry Johnson, General Sales Manager.
Davida Dehm, National Sales Manager.
Sheila Hickman, Program Director.
Dale Fleming, Chief Engineer.
Carla Kelly, Production Manager.
Dave Shaul, News Director.
Robin Rees, Promotion Director.

Rates: On request.

Arbitron Data: Includes coverage of WFCN, Springfield, IL.

City of License: Champaign. **ADI:** Springfield-Decatur-Champaign. **Rank:** 75.

Total Households: ©MSI Consumer Market Data as of 1/1/91. TV Homes, TV% and Circulation ©1991 Arbitron. County coverage based on Arbitron study.

Net Weekly Circulation	State County	Total Households	TV Households Households	 %
	ILLINOIS			
50% & Over	Champaign	63,900	62,800	98
	Christian	14,500	14,200	98
	Coles	19,500	19,200	98
	Cumberland	4,400	4,300	98
	De Witt	7,300	7,200	99
	Douglas	7,700	7,600	99
	Edgar	8,300	8,200	98
	Effingham	12,500	12,100	97
	Ford	5,800	5,700	98

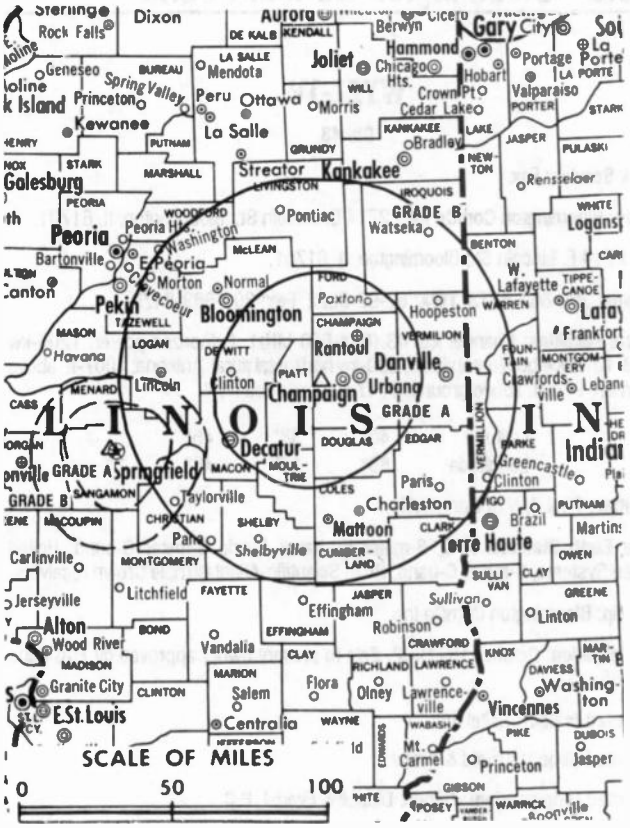

WCIA BMPCT—1315 Granted 8/17/53

© American Map Corp., No. 14244

Net Weekly Circulation	State County	Total Households	TV Households Households	 %
50% & Over	Iroquois	12,400	12,200	98
	Livingston	14,900	14,600	98
	Mc Lean	47,200	46,300	98
	Macon	48,400	47,700	99
	Menard	4,800	4,700	98
	Moultrie	5,500	5,400	98
	Piatt	6,500	6,400	98
	Sangamon	76,500	75,000	98
	Shelby	9,400	9,100	97
	Vermillion	35,500	34,900	98
	ILLINOIS			
Between 25-49%	Clark	6,800	6,600	97
	Logan	10,600	10,400	98
	INDIANA			
	Vermillion	7,100	7,000	99
	Warren	3,000	2,900	97
	ILLINOIS			
Between 5-24%	Cass	5,400	5,300	98
	Crawford	8,100	8,000	99
	Jasper	4,300	4,200	98
	Kankakee	37,000	36,500	99
	Macoupin	20,100	19,800	98
	Montgomery	12,400	12,100	98
	Morgan	14,600	14,200	98
	Richland	6,800	6,600	97
	INDIANA			
	Benton	3,600	3,500	97
	Fountain	6,800	6,700	99
	Newton	5,300	5,200	98
Station Totals		556,900	546,600	98
Net Weekly Circulation (1991)				349,500
Average Daily Circulation (1991)				210,600

Illinois—Champaign

WICD

Ch. 15

Network Service: NBC.

Licensee: Plains Television Partnership, 645 N. Michigan Ave., Suite 530, Chicago, IL 60611.

Studio: 250 Country Fair Dr., Champaign, IL 61821.

Telephone: 217-351-8500. **Fax:** 217-351-6056.

Technical Facilities: Channel No. 15 (476-482 MHz). Authorized power: 355-kw max. visual, 34.7-kw max. aural. Antenna: 1300-ft. above av. terrain, 1335-ft. above ground, 1995-ft. above sea level.

Latitude	40°	04'	10"
Longitude	87°	54'	45"

Transmitter: 3.75-mi. N, 2.15-mi. N of Homer, IL.

Multichannel TV Sound: Stereo only.

Satellite Earth Stations: Harris, 6-meter Ku-band; Harris, 3-meter Ku-band; Harris, 3-meter C-band; Harris, Regency receivers.

News Service: AP.

Ownership: Plains Television Partnership.

Began Operation: April 23, 1959. Changed to Ch. 15 from Ch. 33 and increased power July 25, 1967.

Represented (sales): Katz Television.

Represented (engineering): Jules Cohen & Associates, P.C.

Personnel:
Joseph Norris, Station Manager.
Ginger Rush, National Sales Manager.
David A. Boyer, Chief Engineer.
Larry Waters, Program Operations Manager.
Jack Keefe, News Director.
Kevin Sluts, Business Manager.

Highest 30 Sec. Rate: $1000.

NETWORK BASE HOURLY RATE: $325.

City of License: Champaign. **ADI:** Springfield-Decatur-Champaign. **Rank:** 75.

Total Households: ©MSI Consumer Market Data as of 1/1/91. TV Homes, TV% and Circulation ©1991 Arbitron. County coverage based on Arbitron study.

Net Weekly Circulation	State County	Total Households	TV Households	%
	ILLINOIS			
50% & Over	Champaign	63,900	62,800	98
	Coles	19,500	19,200	98
	Douglas	7,700	7,600	99
	Ford	5,800	5,700	98
	Iroquois	12,400	12,200	98
	Piatt	6,500	6,400	98
	Vermilion	35,500	34,900	98

WICD BPCT-820604KF Granted 6/30/82 © American Map Corp., 14244

Net Weekly Circulation	State County	Total Households	TV Households	%
	ILLINOIS			
Between 25-49%	Edgar	8,300	8,200	98
	INDIANA			
	Benton	3,600	3,500	97
	Fountain	6,800	6,700	99
	Warren	3,000	2,900	97
	ILLINOIS			
Between 5-24%	Clark	6,800	6,600	97
	Cumberland	4,400	4,300	98
	De Witt	7,300	7,200	99
	Livingston	14,900	14,600	98
	Mc Lean	47,200	46,300	98
	Moultrie	5,500	5,400	98
	Shelby	9,400	9,100	97
	INDIANA			
	Clay	9,700	9,600	99
	Vermillion	7,100	7,000	99
Station Totals		285,300	280,200	98
Net Weekly Circulation (1991)				132,800
Average Daily Circulation (1991)				70,700

WBBM-TV

Ch. 2

Network Service: CBS.

Licensee: CBS Inc., 630 N. McClurg Court, Chicago, IL 60611.

Studio: 630 N. McClurg Court, Chicago, IL 60611.

Telephone: 312-944-6000. **TWX:** 312-222-0698.

Technical Facilities: Channel No. 2 (54-60 MHz). Authorized power: 55.2-kw visual. Antenna: 1365-ft. above av. terrain, 1457-ft. above ground, 2051-ft. above sea level.

Latitude	41°	53'	55.50"
Longitude	87°	37'	23.00"

Transmitter: John Hancock Bldg., 875 N. Michigan Ave.

AM Affiliate: WBBM, 50-kw, 780 kHz.

FM Affiliate: WBBM-FM, 10.5-kw, 96.3 MHz (No. 242), 560-ft.

News Services: AP, City Hall News, UPI.

Ownership: CBS Inc. (Group Owner).

Began Operation: August 1, 1940 (as W9XBK); Sept. 6, 1946 (as WBKB); sold to CBS Feb. 9, 1953 (**Television Digest**, Vol. 9:7).

Represented (sales): CBS Television Stations National Sales.

Personnel:
William Applegate, Vice President & General Manager.
John McKay, Director, Sales.
Dick Tracey, General Sales Manager.
Elizabeth Pritchard, National Sales Manager.
David Giltens, Director, Planning & Administration.
Janet Treuhaft, Director, Press Relations.
Karen Clark, Promotion Director.
John H. Byrne Jr., Director of Technical Operations.
Wayne Weber, Director of Broadcast Services.
Don Johnson, Director, Community Affairs & Editorial Services.
Monroe Anderson, Director of Station Services.
Tom Dooley, Research Director.

Rates: On request.

NETWORK BASE HOURLY RATE: $4750.

City of License: Chicago. **ADI:** Chicago. **Rank:** 3.

Total Households: ©MSI Consumer Market Data as of 1/1/91. TV Homes, TV% and Circulation ©1991 Arbitron. County coverage based on Arbitron study.

Net Weekly Circulation	State County	Total Households	TV Households	%
	ILLINOIS			
50% & Over	Cook	1,988,500	1,961,300	99
	De Kalb	26,700	26,300	98
	Dupage	285,200	283,400	99
	Grundy	13,000	12,900	99
	Kane	116,900	115,500	99
	Kankakee	37,000	36,500	99
	Kendall	14,800	14,700	99
	Lake	173,100	171,900	99
	La Salle	42,200	41,400	98
	Mchenry	62,900	62,500	99
	Will	118,700	117,500	99
	INDIANA			
	Jasper	9,200	9,000	98
	Lake	173,600	171,600	99
	La Porte	37,700	37,300	99
	Newton	5,300	5,200	98
	Porter	44,800	44,300	99
	WISCONSIN			
	Kenosha	45,100	44,600	99

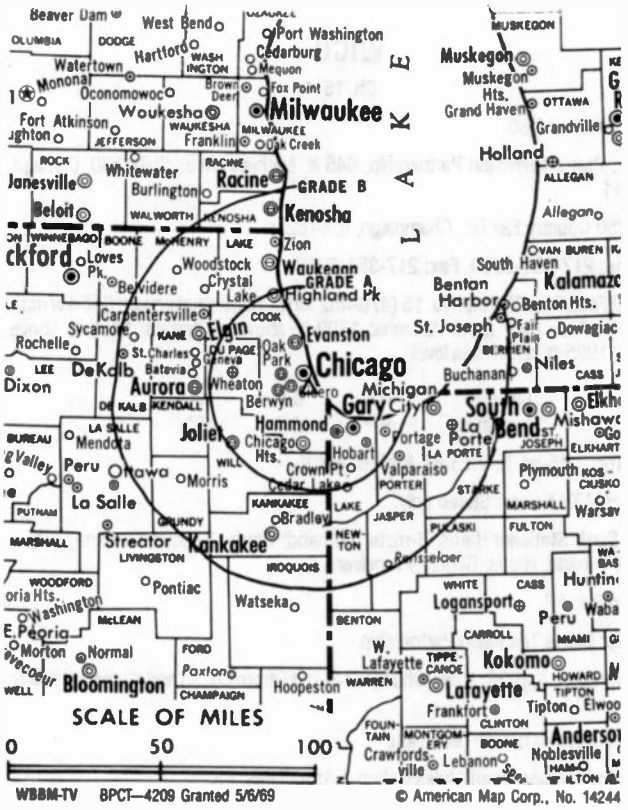

WBBM-TV BPCT—4209 Granted 5/6/69

© American Map Corp., No. 14244

Net Weekly Circulation	State County	Total Households	TV Households	%
	NEBRASKA			
Between 25-49%	Boyd	1,300	1,300	100
	FLORIDA			
Between 5-24%	Dixie	3,800	3,700	97
	Glades	2,900	2,800	96
	Jefferson	4,200	4,100	98
	Levy	10,100	9,800	97
	GEORGIA			
	Rabun	4,600	4,500	98
	ILLINOIS			
	Boone	11,400	11,200	98
	Bureau	14,400	14,100	98
	Iroquois	12,400	12,200	98
	Livingston	14,900	14,600	98
	Ogle	17,600	17,300	98
	INDIANA			
	Benton	3,600	3,500	97
	Pulaski	5,100	5,000	98
	Starke	8,200	8,000	98
	KANSAS			
	Lincoln	1,600	1,600	100
	KENTUCKY			
	Morgan	4,100	4,000	98
	LOUISIANA			
	West Feliciana	2,600	2,500	96
	MICHIGAN			
	Berrien	63,500	62,500	98
	Cass	18,800	18,500	99
	Wexford	10,800	10,600	98
	MONTANA			
	Sheridan	2,100	2,000	98

(Continued on page A-412)

Station Totals	**3,597,800**	**3,552,100**	**99**
Net Weekly Circulation (1991)			**2,742,700**
Average Daily Circulation (1991)			**1,436,100**

WCFC-TV

Ch. 38

Network Service: None, independent.

Licensee: Christian Communications of Chicagoland Inc., 38 S. Peoria St., Chicago, IL 60607.

Studio: 38 S. Peoria St., Chicago, IL 60607.

Telephone: 312-433-3838. **Fax:** 312-433-3839.

Technical Facilities: Channel No. 38 (614-620 MHz). Authorized power: 5000-kw max. & 1260-kw horizontal visual, 500-kw max. & 126-kw horizontal aural. Antenna: 1250-ft. above av. terrain, 1450-ft. above ground, 2049-ft. above sea level.

Latitude	41°	53'	55.50"
Longitude	87°	37'	23.00"

Transmitter: John Hancock Center.

Ownership: Christian Communications of Chicagoland Inc.

Began Operation: May 31, 1976.

Represented (legal): Fisher, Wayland, Cooper & Leader.

Personnel:
Jerry K. Rose, President & General Manager.
Philip E. Mowbray, Operations Director.
David Oseland, Program Director.
Kevin San Hamel, General Sales Manager.
Norm Block, Chief Engineer.
James Nichols, Controller.

Highest 30 Sec. Rate: $140.

City of License: Chicago. **ADI:** Chicago. **Rank:** 3.

Total Households: ©MSI Consumer Market Data as of 1/1/91. TV Homes, TV% and Circulation ©1991 Arbitron. County coverage based on Arbitron study.

Net Weekly Circulation	State County	Total Households	TV Households	TV Households %
	ILLINOIS			
Between 5-24%	Cook	1,988,500	1,961,300	99
	Grundy	13,000	12,900	99
	Kendall	14,800	14,700	99
	La Salle	42,200	41,400	98
	Will	118,700	117,500	99

WCFC-TV BPCT-3439 Granted 1/2/68 © American Map Corp., 14244

Net Weekly Circulation	State County	Total Households	TV Households	TV Households %
	INDIANA			
Between 5-24%	Lake	173,600	171,600	99
	Porter	44,800	44,300	99
Station Totals		**2,395,600**	**2,363,700**	**99**
Net Weekly Circulation (1991)				**188,200**
Average Daily Circulation (1991)				**51,900**

There is no more visible place for your advertising message than the pages of the
Television & Cable Factbook

WCIU-TV

Ch. 26

Network Service: Univision.

Licensee: Weigel Broadcasting Co., 141 W. Jackson Blvd., Board of Trade Bldg., Chicago, IL 60604.

Studio: 141 W. Jackson Blvd., Chicago, IL 60604.

Telephone: 312-663-0260. **Telex:** 270-255. **Fax:** 312-663-0585.

Technical Facilities: Channel No. 26 (542-548 MHz). Authorized power: 2000-kw max. visual, 200-kw max. aural. Antenna: 1555-ft. above av. terrain, 1707-ft. above ground, 2302-ft. above sea level.

Latitude	41°	52'	44"
Longitude	87°	38'	10"

Transmitter: Sears Bldg., 233 S. Wacker Dr., Chicago.

Satellite Earth Stations: 4 in operation.

News Services: City Hall News, Reuters, UPI.

Ownership: Weigel Broadcasting Co. (Group Owner).

Began Operation: February 6, 1964.

Represented (sales): Univision.

Represented (legal): Cohn & Marks.

Represented (engineering): David Steel & Associates Inc.

Personnel:
Howard Shapiro, President.
Peter Zomaya, Assistant General Manager & Sales Manager.
Merrie Houser, Film Director.
Bernard Hoelting, Chief Engineer.
Don Aquirre, News Director.
Norman Shapiro, Director of Business & Legal Affairs.
Michael Campo, Marketing Director.

Highest 30 Sec. Rate: $525.

City of License: Chicago. **ADI:** Chicago. **Rank:** 3.

Total Households: ©MSI Consumer Market Data as of 1/1/91. TV Homes, TV% and Circulation ©1991 Arbitron. County coverage based on Arbitron study.

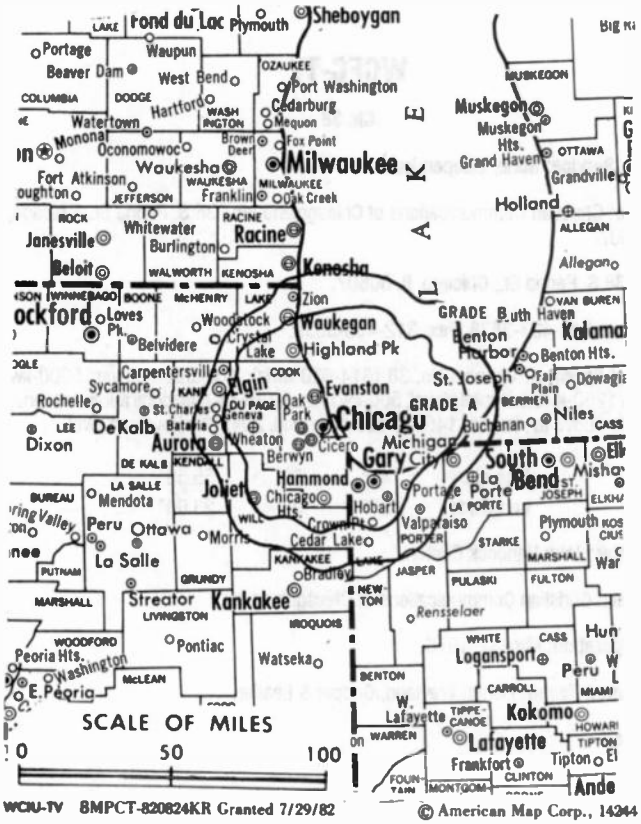

WCIU-TV BMPCT-820824KR Granted 7/29/82

© American Map Corp., 14244

Net Weekly Circulation	State County	Total Households	TV Households Households	 %
	ILLINOIS			
Between 5-24%	Cook	1,988,500	1,961,300	99
	Kane	116,900	115,500	99
	INDIANA			
	Lake	173,600	171,600	99
	Newton	5,300	5,200	98
Station Totals		**2,284,300**	**2,253,600**	**99**
Net Weekly Circulation (1991)				**186,700**
Average Daily Circulation (1991)				**66,300**

WEHS

Ch. 60

Network Service: Home Shopping Network.

Licensee: HSN Bcstg. of Illinois.

Studio: 100 S. Sangamon St., Suite 300, Chicago, IL 60605.

Telephone: 312-829-8860. **Fax:** 312-851-1059.

Technical Facilities: Channel No. 60 (746-752 MHz). Authorized power: 5000-kw max. visual, 1000-kw max. aural. Antenna: 1621-ft. above av. terrain, 1625-ft. above ground, 2220-ft. above sea level.

Latitude	41°	52'	44"
Longitude	87°	38'	10"

Transmitter: Sears Tower, 233 S. Wacker Dr., Chicago.

Satellite Earth Station: 6.5-meter C-band.

Ownership: HSN Communications Inc. (Group Owner).

Began Operation: April 20, 1982. Sale by Newsweb Corp. (Fred Eychaner, et al.) to present owners approved by FCC Dec. 4, 1986 (**Television Digest**, Vol. 26:44).

Personnel:
Fred Weintraub, General Manager.
Renee Genova, Program & Promotion Director.
Anne Wendell, News Director.
Dana Belfus, Chief Engineer.
Cheryl A. Curtin, Traffic Manager.
Maria Beltran, Business Manager.

Rates: On request.

City of License: Aurora. **ADI:** Chicago. **Rank:** 3.

Total Households: ©MSI Consumer Market Data as of 1/1/91. TV Homes, TV% and Circulation ©1991 Arbitron. County coverage based on Arbitron study.

WEHS BPCT—860918KO Granted 10/30/86

© American Map Corp., No. 14244

Net Weekly Circulation	State County	Total Households	TV Households	TV Households %
	INDIANA			
Between 5-24%	Jasper	9,200	9,000	98
	Starke	8,200	8,000	98
Station Totals		**17,400**	**17,000**	**98**
Net Weekly Circulation (1991)				**37,600**
Average Daily Circulation (1991)				**12,900**

WFLD

Ch. 32

Network Service: Fox.

Licensee: Fox Television Stations Inc., 205 N. Michigan Ave., Suite 200, Chicago, IL 60601.

Studio: 205 N. Michigan Ave., Chicago, IL 60601.

Telephone: 312-565-5532. **Fax:** 312-819-0420.

Technical Facilities: Channel No. 32 (578-584 MHz). Authorized power: 5000-kw visual, 500-kw aural. Antenna: Directional, 1415-ft. above av. terrain, 1456-ft. above ground, 2049-ft. above sea level.

Latitude	41°	53'	55.50"
Longitude	87°	37'	23.00"

Transmitter: John Hancock Bldg., 875 N. Michigan Ave., Chicago, IL 60611.

Multichannel TV Sound: Stereo only.

Satellite Earth Stations: Scientific-Atlanta, 11-meter C-band; Scientific-Atlanta, 4.6-meter Ku-band; Scientific-Atlanta, M/A-Com receivers.

News Services: AP, CNN, UPI.

Ownership: Fox Television Stations Inc. (Group Owner).

Began Operation: January 4, 1966. FCC approved formation of new company combining original licensee Field Communications with Kaiser Bcstg. May 9, 1973 (**Television Digest**, Vol. 12:32, 13:18). Sale back to Field approved by FCC June 22, 1977 (Vol. 16:15; 17:26). Sale by Field to Metromedia approved by FCC Feb. 17, 1983 (Vol. 22:23, 35, 47). Sale to present owner by Metromedia approved Nov. 14, 1985.

Represented (sales): Petry Television Inc.

Personnel:
Stuart B. Powell, Vice President & General Manager.
Susan Wilcox, Vice President & General Sales Manager.
Robert Simone, Vice President & Program Manager.
Michael Henry, Vice President & Director of Creative Services.
Paul Horrigan, Vice President, Finance & Administration.
Greg Caputo, Vice President & News Director.
Dwain Schoonover, Vice President, Engineering.
Terry Gaughan, Local Sales Manager.
Mike Halminiak, National Sales Manager.
Randy Ingram, Production Manager.
Wanda Wells, Public Affairs Manager.
Luann Dubbs, Traffic Manager.
Ed Villareal, Operations Manager.

Highest 30 Sec. Rate: $10,000.

City of License: Chicago. **ADI:** Chicago. **Rank:** 3.

Total Households: ©MSI Consumer Market Data as of 1/1/91. TV Homes, TV% and Circulation ©1991 Arbitron. County coverage based on Arbitron study.

Net Weekly Circulation	State County	Total Households	TV Households Households	TV Households %
	ILLINOIS			
50% & Over	Cook	1,988,500	1,961,300	99
	Dupage	285,200	283,400	99
	Grundy	13,000	12,900	99
	Kane	116,900	115,500	99
	Kankakee	37,000	36,500	99
	Kendall	14,800	14,700	99
	Lake	173,100	171,900	99
	La Salle	42,200	41,400	98
	Mchenry	62,900	62,500	99
	Will	118,700	117,500	99
	INDIANA			
	Lake	173,600	171,600	99
	Newton	5,300	5,200	98
	Porter	44,800	44,300	99

WFLD BMPCT—810925KF Granted 10/9/81 © American Map Corp., No. 14244

Net Weekly Circulation	State County	Total Households	TV Households Households	TV Households %
	IOWA			
Between 25-49%	Clinton	20,300	20,200	100
	Des Moines	18,200	18,000	99
	ILLINOIS			
	Boone	11,400	11,200	98
	Bureau	14,400	14,100	98
	De Kalb	26,700	26,300	98
	Ford	5,800	5,700	98
	Iroquois	12,400	12,200	98
	Knox	22,700	22,400	99
	Whiteside	24,200	23,800	99
	INDIANA			
	Jasper	9,200	9,000	98
	La Porte	37,700	37,300	99
	St Joseph	91,800	90,800	99
	Starke	8,200	8,000	98
	MICHIGAN			
	Berrien	63,500	62,500	98
	WISCONSIN			
	Kenosha	45,100	44,600	99
	ILLINOIS			
Between 5-24%	Carroll	7,000	6,900	99
	Lee	13,000	12,800	98
	Livingston	14,900	14,600	98
	Warren	7,900	7,800	99
	INDIANA			
	Benton	3,600	3,500	97
	Fulton	7,600	7,500	99
	Marshall	15,800	15,500	98
	Miami	14,200	14,000	99
	Pulaski	5,100	5,000	98

(Continued on page A-412)

Station Totals	**3,728,600**	**3,682,500**	**99**
Net Weekly Circulation (1991)			**1,952,000**
Average Daily Circulation (1991)			**810,300**

WGN-TV

Ch. 9

Network Service: None, independent.

Licensee: WGN Continental Broadcasting Co., 2501 Bradley Place, Chicago, IL 60618.

Studio: 2501 Bradley Place, Chicago, IL 60618.

Telephone: 312-528-2311. **Fax:** 312-528-6857.

Technical Facilities: Channel No. 9 (186-192 MHz). Authorized power: 112-kw visual, 4.34-kw aural. Antenna: 1360-ft. above av. terrain, 1359-ft. above ground, 1952-ft. above sea level.

Latitude	41°	53'	55.50"
Longitude	87°	37'	23.00"

Transmitter: John Hancock Center, 875 N. Michigan Ave.

Multichannel TV Sound: Stereo and separate audio program.

Satellite Earth Stations: Scientific-Atlanta, 10-meter C-band; RCA, 5-meter Ku-band; M/A-Com, Scientific-Atlanta, Standard Communications receivers.

AM Affiliate: WGN, 50-kw, 720 kHz.

News Services: AP, City News, CNN, UPI.

Ownership: Tribune Broadcasting Co. (Group Owner).

Began Operation: April 5, 1948.

Represented (sales): TeleRep Inc.

Represented (legal): Sidney & Austin.

Personnel:
Dennis FitzSimons, Vice President & General Manager.
John Reardon, Sales Director.
Deborah Burfisher, Local Sales Manager.
David Tynan, Local Sales Manager.
John P. Fendley, Sports Sales Manager.
Kevin Murphy, National Sales Manager.
Dominic Mancuso, Regional Sales Manager.
John Vitanovec, Station Manager.
Jim Zerwekh, Program Director.
Bill Borson, Production Manager.
Robert Strutzel, Engineering Director.
Merri Dee, Community Relations Manager.
Paul Davis, Director of News.
Pamela Pearson, Promotion Director.

Rates: On request.

City of License: Chicago. **ADI:** Chicago. **Rank:** 3.

Total Households: ©MSI Consumer Market Data as of 1/1/91. TV Homes, TV% and Circulation ©1991 Arbitron. County coverage based on Arbitron study.

Net Weekly Circulation	State / County	Total Households	TV Households	TV Households %
	ILLINOIS			
50% & Over	Cook	1,988,500	1,961,300	99
	De Kalb	26,700	26,300	98
	Dupage	285,200	283,400	99
	Grundy	13,000	12,900	99
	Kane	116,900	115,500	99
	Kankakee	37,000	36,500	99
	Kendall	14,800	14,700	99
	Lake	173,100	171,900	99
	La Salle	42,200	41,400	98
	Livingston	14,900	14,600	98
	Mchenry	62,900	62,500	99
	Will	118,700	117,500	99
	INDIANA			
	Jasper	9,200	9,000	98
	Lake	173,600	171,600	99
	La Porte	37,700	37,300	99

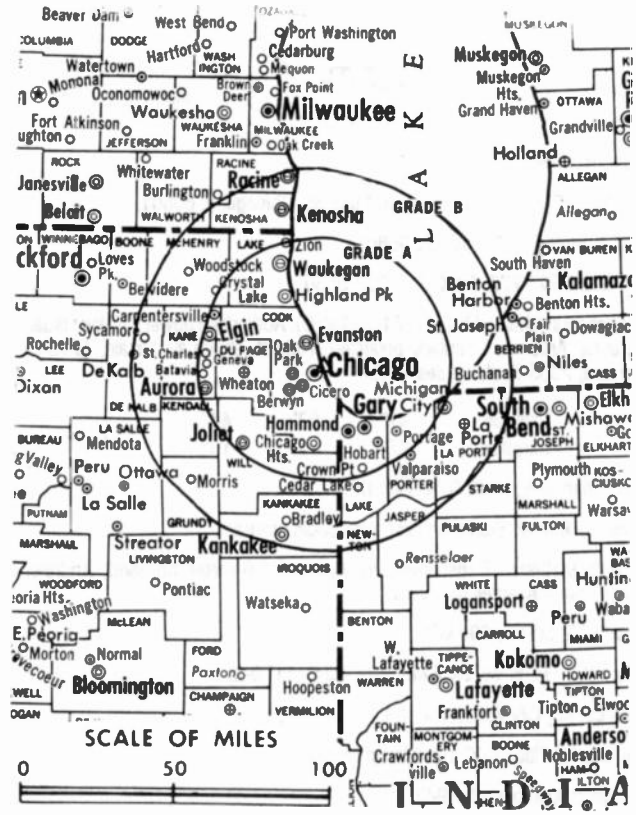

WGN-TV BPCT-4179 Granted 3/26/69

© American Map Corp., 14244

Net Weekly Circulation	State / County	Total Households	TV Households	TV Households %
50% & Over	Newton	5,300	5,200	98
	Porter	44,800	44,300	99
	KANSAS			
	Harper	3,100	3,100	100
	Lincoln	1,600	1,600	100
	Morton	1,200	1,200	100
	Seward	6,900	6,800	99
	Thomas	3,000	2,900	97
	MONTANA			
	Fallon	1,400	1,300	93
	NORTH DAKOTA			
	Towner	1,600	1,600	100
	NEBRASKA			
	Brown	1,600	1,600	100
	PENNSYLVANIA			
	Cameron	2,800	2,800	100
	SOUTH DAKOTA			
	Hughes	6,400	6,300	98
	TEXAS			
	Dimmit	3,300	3,200	97
	Hemphill	1,800	1,800	100
	Kinney	800	800	100
	Roberts	400	400	100
	Schleicher	900	900	100
	Upton	1,500	1,500	100
	WISCONSIN			
	Kenosha	45,100	44,600	99
	ALABAMA			
Between 25-49%	Madison	96,100	95,400	99
	Montgomery	83,300	82,700	99
	Morgan	39,100	38,800	99

(Continued on page A-412)

Station Totals	**51,414,600**	**50,741,400**	**99**
Net Weekly Circulation (1991)			**10,601,200**
Average Daily Circulation (1991)			**3,470,800**

WLS-TV

Ch. 7

Network Service: ABC.

Licensee: Capital Cities/ABC Inc., 190 N. State St., Chicago, IL 60601.

Studio: 190 N. State St., Chicago, IL 60601.

Telephone: 312-750-7777. **TWX:** 312-222-9530.

Technical Facilities: Channel No. 7 (174-180 MHz). Authorized power: 55-kw visual, 11.2-kw aural. Antenna: Circularly polarized, 1688-ft. above av. terrain, 1710-ft. above ground, 2305-ft. above sea level.

Latitude	41°	52'	44"
Longitude	87°	38'	10"

Transmitter: Sears Bldg., 233 S. Wacker Dr.

Multichannel TV Sound: Stereo and separate audio program.

Satellite Earth Stations: Transmit/receive Andrew, 5.6-meter Ku-band; Andrew, 7.3-meter C-band; Avantek receivers.

AM Affiliate: WLS, 50-kw, 890 kHz.

FM Affiliate: WLS-FM, 6-kw, 94.7 MHz (No. 234), 1170-ft.

News Services: AP, City Hall News, UPI.

Ownership: Capital Cities/ABC Inc. (Group Owner).

Began Operation: October 13, 1943.

Represented (sales): Capital Cities/ABC National TV Sales.

Represented (engineering): Smith & Powstenko.

Personnel:
Joseph J. Ahern, President & General Manager.
Mark Grant, General Sales Manager.
Steve Scheu, Local Sales Manager.
Joseph Kreder, National Sales Manager.
Clar W. Helder, Assistant to President.
Tom Dolan, News Director.
Sherry Burns, Director of Programming.
Ernst Ledebuhr, Controller.
Jeanne Fisher, Business Manager, News.
James Owens, Director of Engineering.
William Campbell, Director of Public Affairs.
Phyllis Schwartz, Assistant News Director.
Christopher Eames, Research Director.
Fran Preston, Creative Services Director.

Highest 30 Sec. Rate: $7500.

City of License: Chicago. **ADI:** Chicago. **Rank:** 3.

Total Households: ©MSI Consumer Market Data as of 1/1/91. TV Homes, TV% and Circulation ©1991 Arbitron. County coverage based on Arbitron study.

Net Weekly Circulation	State County	Total Households	TV Households	%
	ILLINOIS			
50% & Over	Cook	1,988,500	1,961,300	99
	De Kalb	26,700	26,300	98
	Dupage	285,200	283,400	99
	Grundy	13,000	12,900	99
	Kane	116,900	115,500	99
	Kankakee	37,000	36,500	99
	Kendall	14,800	14,700	99
	Lake	173,100	171,900	99
	La Salle	42,200	41,400	98
	Mchenry	62,900	62,500	99

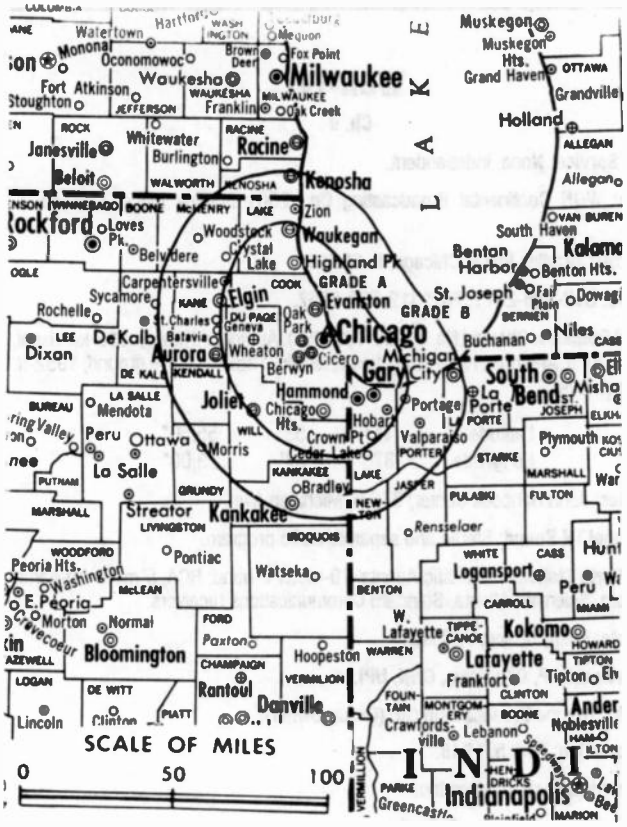

WLS-TV BMPCT—811124KR Granted 3/25/82 © American Map Corp., No. 14244

Net Weekly Circulation	State County	Total Households	TV Households	%
50% & Over	Will	118,700	117,500	99
	INDIANA			
	Jasper	9,200	9,000	98
	Lake	173,600	171,600	99
	La Porte	37,700	37,300	99
	Newton	5,300	5,200	98
	Porter	44,800	44,300	99
	WISCONSIN			
	Kenosha	45,100	44,600	99
	ILLINOIS			
Between 25-49%	Iroquois	12,400	12,200	98
	Livingston	14,900	14,600	98
	INDIANA			
	Pulaski	5,100	5,000	98
	Starke	8,200	8,000	98
	MICHIGAN			
	Berrien	63,500	62,500	98
	WISCONSIN			
	Racine	65,400	64,900	99
	ILLINOIS			
Between 5-24%	Boone	11,400	11,200	98
	Bureau	14,400	14,100	98
	Ford	5,800	5,700	98
	Lee	13,000	12,800	98
	Ogle	17,600	17,300	98
	INDIANA			
	Benton	3,600	3,500	97
	White	9,600	9,400	98
	WISCONSIN			
	Walworth	28,400	28,000	99
Station Totals		**3,468,000**	**3,425,100**	**99**
Net Weekly Circulation (1991)				**2,939,000**
Average Daily Circulation (1991)				**1,899,200**

WMAQ-TV

Ch. 5

Network Service: NBC.

Licensee: NBC Subsidiary Inc. 4, 454 N. Columbus Dr., NBC Tower, Chicago, IL 60611-5555.

Studio: NBC Tower, 454 N. Columbus Dr., Chicago, IL 60611.

Telephone: 312-836-5555.

Technical Facilities: Channel No. 5 (76-82 MHz). Authorized power: 40.1-kw visual, 8-kw aural. Antenna: 1307-ft. above av. terrain, 1317-ft. above ground, 1909-ft. above sea level.

Latitude	41°	53'	55.50"
Longitude	87°	37'	23.00"

Transmitter: John Hancock Center, 875 N. Michigan Ave.

Multichannel TV Sound: Stereo only.

Satellite Earth Stations: Transmit/receive Harris, 6.1-meter Ku-band; Scientific-Atlanta, 7-meter C-band; Harris, 6.1-meter C-band; Harris, 3.5-meter Ku-band; Comtech, 3.5-meter Ku-band; Scientific-Atlanta receivers.

SNG Mobile Dish: Hubcom Ku-band.

News Services: AP, City Hall News, Nexus, UPI.

Ownership: National Broadcasting Co. (Group Owner).

Began Operation: January 7, 1949.

Represented (sales): NBC TV Spot Sales; Clem & Lowrance Inc. (Dallas, Atlanta & St. Louis).

Personnel:
Patrick Wallace, Vice President & General Manager.
Lisa Churchville, Director, Sales.
Christopher Joyce, Sales Manager.
David M. Yearwood Jr., Director, Finance & Administration.
Thomas Powers, Director, Broadcast Operations & Engineering.
Mike Ward, News Director.
Richard Brase, Director, Advertising & Promotion.
Deloris M. Bain, Manager, Community Affairs.
Nick Aronson, Director, Communications.
Diana Borri, Director, Program Operations.

Rates: On request.

NETWORK BASE HOURLY RATE: $4800.

City of License: Chicago. **ADI:** Chicago. **Rank:** 3.

Total Households: ©MSI Consumer Market Data as of 1/1/91. TV Homes, TV% and Circulation ©1991 Arbitron. County coverage based on Arbitron study.

Net Weekly Circulation	State County	Total Households	TV Households	%
	ILLINOIS			
50% & Over	Cook	1,988,500	1,961,300	99
	De Kalb	26,700	26,300	98
	Dupage	285,200	283,400	99
	Grundy	13,000	12,900	99
	Kane	116,900	115,500	99
	Kankakee	37,000	36,500	99
	Kendall	14,800	14,700	99
	Lake	173,100	171,900	99
	La Salle	42,200	41,400	98
	Mchenry	62,900	62,500	99
	Will	118,700	117,500	99
	INDIANA			
	Jasper	9,200	9,000	98
	Lake	173,600	171,600	99

WMAQ-TV BPCT—4223 Granted 5/14/69

© American Map Corp., No. 14244

Net Weekly Circulation	State County	Total Households	TV Households	%
50% & Over	La Porte	37,700	37,300	99
	Newton	5,300	5,200	98
	Porter	44,800	44,300	99
	WISCONSIN			
	Kenosha	45,100	44,600	99
	ILLINOIS			
Between 25-49%	Iroquois	12,400	12,200	98
	Livingston	14,900	14,600	98
	MICHIGAN			
	Berrien	63,500	62,500	98
	ILLINOIS			
Between 5-24%	Bureau	14,400	14,100	98
	Ford	5,800	5,700	98
	Ogle	17,600	17,300	98
	INDIANA			
	Benton	3,600	3,500	97
	Marshall	15,800	15,500	98
	Pulaski	5,100	5,000	98
	Starke	8,200	8,000	98
	WISCONSIN			
	Racine	65,400	64,900	99
	Walworth	28,400	28,000	99
Station Totals		**3,449,800**	**3,407,200**	**99**
Net Weekly Circulation (1991)				**2,743,900**
Average Daily Circulation (1991)				**1,503,000**

Some 23,705 key industry people can see your message when you advertise in the
Television & Cable Factbook

WPWR-TV

Ch. 50

Network Service: None, independent.

Licensee: Channel 50 TV Corp., 1645 W. Fullerton, Chicago, IL 60614.

Studio: 2151 N. Elston Ave., Chicago, IL 60614.

Telephone: 312-276-5050.

Technical Facilities: Channel No. 50 (686-692 MHz). Authorized power: 5000-kw max. visual, 500-kw max. aural. Antenna: 1623-ft. above av. terrain, 1627-ft. above ground, 2222-ft. above sea level.

Latitude	41°	52'	44"
Longitude	87°	38'	10"

Transmitter: Sears Tower, 233 S. Wacker Dr., Chicago.

Multichannel TV Sound: Stereo only.

Satellite Earth Stations: Comtech, 7.3-meter C-band; Comtech, 5-meter Ku & C-band.

News Service: CNN.

Ownership: Channel 50 TV Corp.

Began Operation: January 1, 1987.

Represented (sales): MMT Sales Inc.

Represented (legal): Fletcher, Heald & Hildreth.

Represented (engineering): E. Harold Munn Jr. & Associates Inc.; A. D. Ring & Associates, P.C.

Personnel:
Fred Eychaner, President.
Al DeVaney, Senior Vice President & General Manager.
Richard L. Engberg, Vice President, Sales.
Jack Donovan, National Sales Manager.
David J. Ford, Local Sales Manager.
Neal Sabin, Program Director.
Bob Fields, Production Director.
Tim Welsh, Promotion Director.
Cyndi Goodpastor, Traffic Manager.
Bob Brewer, Business Manager.
Karen Seidal, Acting Public Service Manager.
Bob Minor, Chief Engineer.

Rates: On request.

City of License: Gary. **ADI:** Chicago. **Rank:** 3.

Total Households: ©MSI Consumer Market Data as of 1/1/91. TV Homes, TV% and Circulation ©1991 Arbitron. County coverage based on Arbitron study.

Net Weekly Circulation	State County	Total Households	TV Households Households	TV Households %
	ILLINOIS			
50% & Over	Will	118,700	117,500	99
	ILLINOIS			
Between 25-49%	Cook	1,988,500	1,961,300	99
	De Kalb	26,700	26,300	98
	Dupage	285,200	283,400	99

Net Weekly Circulation	State County	Total Households	TV Households Households	TV Households %
Between 25-49%	Grundy	13,000	12,900	99
	Kane	116,900	115,500	99
	Kankakee	37,000	36,500	99
	Kendall	14,800	14,700	99
	Lake	173,100	171,900	99
	Mchenry	62,900	62,500	99
	INDIANA			
	Jasper	9,200	9,000	98
	Lake	173,600	171,600	99
	La Porte	37,700	37,300	99
	Newton	5,300	5,200	98
	Porter	44,800	44,300	99
	WISCONSIN			
	Kenosha	45,100	44,600	99
	ILLINOIS			
Between 5-24%	Boone	11,400	11,200	98
	Iroquois	12,400	12,200	98
	La Salle	42,200	41,400	98
	Livingston	14,900	14,600	98
	INDIANA			
	Pulaski	5,100	5,000	98
	Starke	8,200	8,000	98
Station Totals		3,246,700	3,206,900	99
Net Weekly Circulation (1991)				1,332,300
Average Daily Circulation (1991)				516,600

WSNS-TV

Ch. 44

Network Service: Telemundo.

Licensee: Video 44, 430 W. Grant Place, Chicago, IL 60614.

Studio: 430 W. Grant Place, Chicago, IL 60614.

Telephone: 312-929-1200. **Fax:** 312-929-8153.

Technical Facilities: Channel No. 44 (650-656 MHz). Authorized power: 4260-kw max. & 1050-kw horizontal visual, 500-kw max. & 123-kw horizontal aural. Antenna: 1420-ft. above av. terrain, 1456-ft. above ground, 2049-ft. above sea level.

Latitude	41°	53'	55.50"
Longitude	87°	37'	23.00"

Transmitter: Hancock Bldg., 875 N. Michigan Ave.

News Service: UPI.

Ownership: Video 44; Harriscope Corporation (Group Owner).

Began Operation: April 5, 1970. Granted subscription TV authorization Feb. 22, 1980. Sale of interest to Oak Industries approved by FCC July 11, 1980 (**Television Digest**, Vol. 20:11). Began subscription TV operation Sept. 22, 1980 (Vol. 20:36). Began Spanish language programming July 1, 1985 (Vol. 25:17). License renewal remanded by court (Vol. 30:16, 31:30); license renewal denied (Vol. 30:39).

Represented (sales): Telemundo.

Represented (legal): Cohn & Marks.

Represented (engineering): Hammett & Edison Inc.

Personnel:
Burt I. Harris, President, Harriscope (Los Angeles).
Jose F. Lamas, General Manager.
Armando Triana, General Sales Manager.
William S. Hopkins, Local Sales Manager.
Josie Carrasco, National Sales Manager.
David Cordova, News Director.
Marissa Quiles, Program Director.

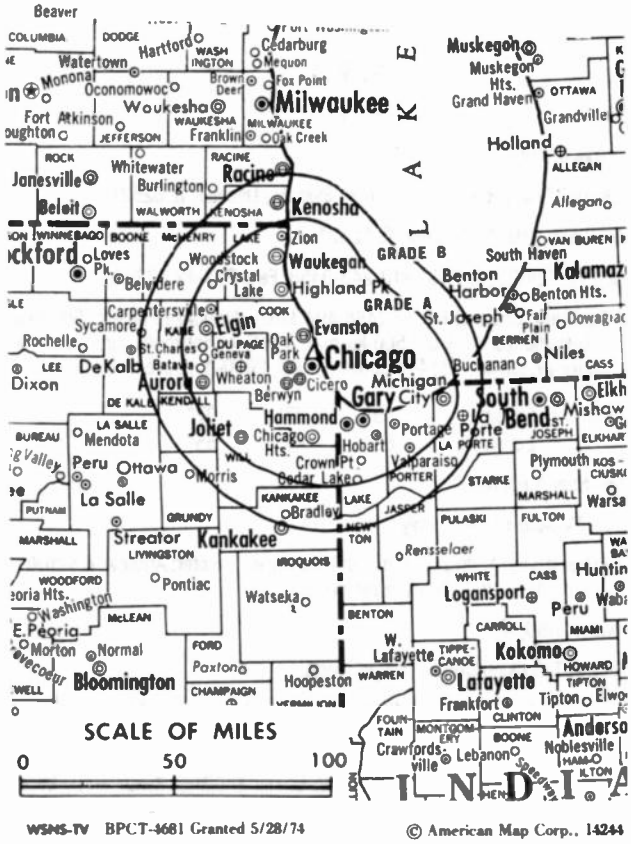

WSNS-TV BPCT-4681 Granted 5/28/74 © American Map Corp., 14244

Craig Beardley, Chief Engineer.
Enrique Fernandez, Promotion Director.
Berl Cagas, Business Manager.
Jim Church, Transmitter Supervisor.

Highest 30 Sec. Rate: $750.

Arbitron Data: Not available.

City of License: Chicago. **ADI:** Chicago. **Rank:** 3.

WAND

Ch. 17

Network Service: ABC.

Licensee: WAND Television Inc., 904 South Side Dr., Decatur, IL 62521.

Studio: 904 South Side Dr., Decatur, IL 62521.

Telephone: 217-424-2500. **TWX:** 910-243-0458. **Fax:** 217-422-8203.

Technical Facilities: Channel No. 17 (488-494 MHz). Authorized power: 5000-kw max. & 1350-kw horizontal visual, 500-kw max. & 135-kw horizontal aural. Antenna: 1290-ft. above av. terrain, 1314-ft. above ground, 2000-ft. above sea level.

Latitude	39°	57'	07"
Longitude	88°	49'	55"

Transmitter: Near Argenta, IL.

Multichannel TV Sound: Stereo only.

Satellite Earth Stations: Andrew, 7.3-meter; Microdyne, 7-meter; Andrew, 4.5-meter; Harris, 3-meter; Avantek, Microdyne receivers.

News Services: ABC, AP.

Ownership: LIN Television Corp. (Group Owner).

Began Operation: August 16, 1953. Sale to present owner by Metromedia Inc. approved Dec. 22, 1965 by FCC (**Television Digest**, Vol. 5:41, 42, 52). Sale to Metromedia by George A. Bolas and associates approved Sept. 28, 1960 (Vol. 16:3, 40). Sale of control to George A. Bolas, W. Clarke & Gilbert Swanson by W. L. Shellabarger and associates approved by FCC May 28, 1958 (Vol. 14:15, 22).

Represented (sales): Blair Television.

Represented (legal): Schwartz, Woods & Miller.

Personnel:
T. J. Vaughan, President & General Manager.
Larry Katt, Vice President & Director of Sales.
Mike Gross, National Sales Manager.
Rod Whisenant, Local Sales Manager.
Lee Williams, News Director.
Daniel Caldwell, Business Manager.
Wayne Semple, Chief Engineer.
Janet Bell, Traffic Manager.
Pat Peters, Program & Production Manager.
Steve Stengel, Promotion Manager.

Highest 30 Sec. Rate: $1600.

NETWORK BASE HOURLY RATE: $925.

City of License: Decatur. **ADI:** Springfield-Decatur-Champaign. **Rank:** 75.

Total Households: ©MSI Consumer Market Data as of 1/1/91. TV Homes, TV% and Circulation ©1991 Arbitron. County coverage based on Arbitron study.

Net Weekly Circulation	State County	Total Households	TV Households	%
	ILLINOIS			
50% & Over	Champaign	63,900	62,800	98
	Christian	14,500	14,200	98
	Coles	19,500	19,200	98
	De Witt	7,300	7,200	99
	Douglas	7,700	7,600	99
	Effingham	12,500	12,100	97
	Ford	5,800	5,700	98

WAND BPCT—780914KL Granted 3/13/79 © American Map Corp., No. 14244

Net Weekly Circulation	State County	Total Households	TV Households	%
50% & Over	Logan	10,600	10,400	98
	Macon	48,400	47,700	99
	Menard	4,800	4,700	98
	Morgan	14,600	14,200	98
	Moultrie	5,500	5,400	98
	Piatt	6,500	6,400	98
	Sangamon	76,500	75,000	98
	Shelby	9,400	9,100	97
	Vermilion	35,500	34,900	98
	ILLINOIS			
Between 25-49%	Cumberland	4,400	4,300	98
	Fayette	8,300	8,100	98
	Iroquois	12,400	12,200	98
	Mc Lean	47,200	46,300	98
	Montgomery	12,400	12,100	98
	ILLINOIS			
Between 5-24%	Cass	5,400	5,300	98
	Clark	6,800	6,600	97
	Edgar	8,300	8,200	98
	Jasper	4,300	4,200	98
	Livingston	14,900	14,600	98
	Macoupin	20,100	19,800	98
	Mason	6,700	6,600	99
	INDIANA			
	Warren	3,000	2,900	97
Station Totals		**497,200**	**487,800**	**98**
Net Weekly Circulation (1991)				**310,100**
Average Daily Circulation (1991)				**161,800**

Illinois—Decatur

WFHL

Ch. 23

Network Service: None, independent.

Licensee: Decatur Foursquare Bcstg. Inc., 2510 Parkway Court, Decatur, IL 62526.

Studio: 2510 Parkway Court, Decatur, IL 62526.

Telephone: 217-428-2323. **Fax:** 217-428-6455.

Technical Facilities: Channel No. 23 (524-530 MHz). Authorized power: 1950-kw visual, 195-kw aural. Antenna: 1030-ft. above av. terrain, 1046-ft. above ground, 1736-ft. above sea level.

Latitude	39°	27'	03"
Longitude	88°	52'	05"

Transmitter: Near Hwy. 48, Oreana.

Satellite Earth Stations: Scientific-Atlanta, 5-meter C-band; Scientific-Atlanta, 3.2-meter C-band; RCA, 3.2-meter Ku-band; Winegard, 3-meter C-band; General Instrument, M/A-Com, Scientific-Atlanta receivers.

Ownership: Decatur Foursquare Bcstg. Inc.

Began Operation: May 13, 1984.

Represented (sales): Landin Media Sales.

Represented (legal): Farrand, Cooper, Metzler & Bruiniers.

Represented (engineering): D. C. Williams & Associates Inc.

Personnel:
Mark Dreistadt, General Manager.
James Rossi, Local Sales Manager.
Andrew Whitney, Chief Engineer.
Paul Osborne, News Director.
Pam Lilipop, Promotion Director.
Minyonne Rhoades, Traffic Manager.

Highest 30 Sec. Rate: $30.

City of License: Decatur. **ADI:** Springfield-Decatur-Champaign. **Rank:** 75.

Total Households: ©MSI Consumer Market Data as of 1/1/91. TV Homes, TV% and Circulation ©1991 Arbitron. County coverage based on Arbitron study.

WFHL BMPCT—841214KF Granted 2/28/85 © American Map Corp., No. 14244

Net Weekly Circulation	State County	Total Households	TV Households Households	TV Households %
	ILLINOIS			
Between 5-24%	Champaign	63,900	62,800	98
	Ford	5,800	5,700	98
	Macon	48,400	47,700	99
	Menard	4,800	4,700	98
	Montgomery	12,400	12,100	98
	Moultrie	5,500	5,400	98
	Piatt	6,500	6,400	98
Station Totals		**147,300**	**144,800**	**98**
Net Weekly Circulation (1991)				**18,300**
Average Daily Circulation (1991)				**5,700**

WSIL-TV

Ch. 3

(Operates satellite KPOB-TV, Poplar Bluff, MO)

Network Service: ABC.

Licensee: WSIL-TV Inc., 21 Country Aire Rd., Carterville, IL 62918.

Studio: 21 Country Aire Rd., Carterville, IL 62918.

Telephone: 618-985-2333. Fax: 618-985-3709.

Technical Facilities: Channel No. 3 (60-66 MHz). Authorized power: 100-kw visual, 20-kw aural. Antenna: 994-ft. above av. terrain, 1000-ft. above ground, 1600-ft. above sea level.

Latitude	37°	36'	49"
Longitude	88°	52'	16"

Transmitter: 2-mi. W of Creal Springs.

Satellite Earth Station: Gardiner, 6-meter.

News Service: AP.

Ownership: Mel Wheeler Inc.

Began Operation: December 6, 1953 on Ch. 22; changed to Ch. 3 in March 1959. Sale to present owners by John W. Kirby, et al., approved by FCC May 12, 1983. Previous sale by O. L. Turner, et al., approved April 23, 1981 (**Television Digest**, Vol. 21:14).

Represented (sales): Adam Young Inc.

Represented (legal): Pepper & Corazzini.

Personnel:
Mel Wheeler, President.
Steve Wheeler, General Manager.
Leonard Wheeler, General Sales Manager.
Bob Bolton, Local Sales Manager.
Pat Victoria, Chief Engineer.
Bonnie Wheeler, News Director.

Highest 30 Sec. Rate: $600.

NETWORK BASE HOURLY RATE: $400.

Arbitron Data: Figures include satellite KPOB-TV, Poplar Bluff, MO.

City of License: Harrisburg. **ADI:** Paducah, KY-Cape Girardeau, MO-Harrisburg-Marion, IL. **Rank:** 76.

Total Households: ©MSI Consumer Market Data as of 1/1/91. TV Homes, TV% and Circulation ©1991 Arbitron. County coverage based on Arbitron study.

Net Weekly Circulation	State County	Total Households	TV Households Households	TV Households %
	ILLINOIS			
50% & Over	Alexander	4,700	4,500	96
	Franklin	17,700	17,300	97
	Gallatin	2,900	2,800	96
	Hamilton	3,900	3,700	95
	Hardin	2,200	2,100	95
	Jackson	24,000	23,400	97
	Jefferson	15,800	15,300	97
	Johnson	3,300	3,200	97
	Massac	6,300	6,100	97
	Perry	9,000	8,800	98
	Pope	1,900	1,800	95
	Pulaski	3,500	3,400	97
	Saline	12,100	11,800	98
	Union	7,800	7,600	97
	Williamson	25,300	24,700	98
	KENTUCKY			
	Ballard	3,200	3,200	100
	Carlisle	2,000	2,000	100
	Crittenden	3,200	3,200	100
	Graves	13,600	13,500	99
	Hickman	1,900	1,900	100

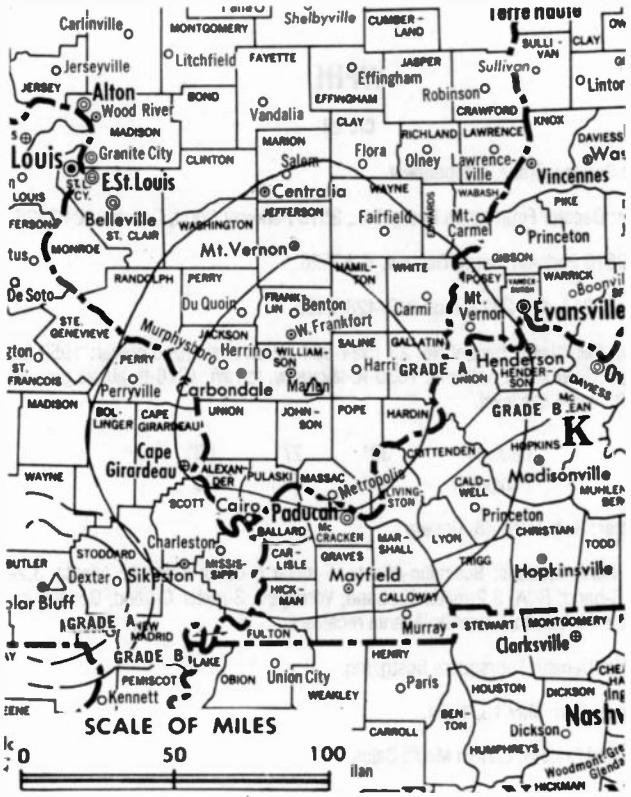

WSIL-TV BPCT—840221KG Granted 7/17/84 © American Map Corp., No. 14244

Net Weekly Circulation	State County	Total Households	TV Households Households	TV Households %
50% & Over	Livingston	3,700	3,700	100
	Lyon	2,300	2,300	100
	Mc Cracken	24,600	24,500	100
	Marshall	10,800	10,800	100
	MISSOURI			
	Bollinger	4,400	4,300	98
	Butler	15,000	14,600	97
	Cape Girardeau	23,600	23,300	99
	Mississippi	5,500	5,400	98
	Scott	15,200	15,000	99
	Stoddard	11,400	11,200	98
	KENTUCKY			
Between 25-49%	Calloway	12,000	11,900	99
	Fulton	3,100	3,100	100
	Trigg	3,600	3,600	100
	MISSOURI			
	Perry	6,200	6,100	98
	ARKANSAS			
Between 5-24%	Clay	7,700	7,600	99
	ILLINOIS			
	Clay	6,200	6,000	97
	Monroe	8,400	8,200	98
	Randolph	12,800	12,600	98
	Washington	6,200	6,000	97
	Wayne	7,400	7,100	96
	White	7,300	7,000	96
	KENTUCKY			
	Caldwell	5,000	4,900	98
	Union	5,900	5,900	100

(Continued on page A-429)

Station Totals	**425,300**	**416,700**	**98**
Net Weekly Circulation (1991)			**228,600**
Average Daily Circulation (1991)			**119,800**

Illinois—Joliet

WGBO-TV

Ch. 66

Network Service: None, independent.

Licensee: Combined Broadcasting Inc., 420 N. 20th St., Philadelphia, PA 19130.

Studio: 541 N. Fairbanks Court, Suite 1100, Chicago, IL 60611.

Telephone: 312-751-6666. **Fax:** 312-670-1037.

Technical Facilities: Channel No. 66 (782-788 MHz). Authorized power: 5000-kw visual, 500-kw aural. Antenna: 1308-ft. above av. terrain, 1512-ft. above ground, 2107-ft. above sea level.

Latitude	41°	53'	56"
Longitude	87°	37'	23"

Transmitter: 875 N. Michigan Ave., Chicago.

Satellite Earth Stations: Scientific-Atlanta, 5-meter C-band; Paraclipse, 3.9-meter C-band; Chapparal, Scientific-Atlanta receivers.

News Service: CNN Headline News.

Ownership: Combined Broadcasting Inc. (Group Owner).

Began Operation: September 18, 1981. Sale to Grant Bcstg. approved by FCC Oct. 30, 1985. Transfer to current owners approved by FCC June 8, 1988.

Represented (sales): Katz Independent TV Sales.

Represented (legal): Fisher, Wayland, Cooper & Leader.

Personnel:
Randy Swanson, Station & Business Manager.
Jonas Jones, Local Sales Manager.
Sharon Moloney, National Sales Manager.
Chuck Jennings, Chief Engineer.
Jean Ikezoe-Halevi, Public Affairs Director.
George Leh, Program Director & Promotion Manager.

Highest 30 Sec. Rate: $500.

City of License: Joliet. **ADI:** Chicago. **Rank:** 3.

Total Households: ©MSI Consumer Market Data as of 1/1/91. TV Homes, TV% and Circulation ©1991 Arbitron. County coverage based on Arbitron study.

Net Weekly Circulation	State County	Total Households	TV Households	%
	ILLINOIS			
Between 25-49%	Cook	1,988,500	1,961,300	99
	Kankakee	37,000	36,500	99
	Kendall	14,800	14,700	99
	INDIANA			
	Lake	173,600	171,600	99
	Newton	5,300	5,200	98

WGBO-TV BMPCT—801222KG Granted 2/5/81 © American Map Corp., No. 14244

Net Weekly Circulation	State County	Total Households	TV Households	%
	ILLINOIS			
Between 5-24%	Dupage	285,200	283,400	99
	Ford	5,800	5,700	98
	Grundy	13,000	12,900	99
	Iroquois	12,400	12,200	98
	Kane	116,900	115,500	99
	Lake	173,100	171,900	99
	La Salle	42,200	41,400	98
	Mchenry	62,900	62,500	99
	Will	118,700	117,500	99
	INDIANA			
	Jasper	9,200	9,000	98
	La Porte	37,700	37,300	99
	Porter	44,800	44,300	99
	Pulaski	5,100	5,000	98
Station Totals		3,146,200	3,107,900	99
Net Weekly Circulation (1991)				749,200
Average Daily Circulation (1991)				231,300

WWTO-TV

Ch. 35

Network Service: None, independent.

Licensee: All America TV Inc., 13181 Cross Roads Pkwy. N, Suite 250, City of Industry, CA 91746.

Studio: 420 E. Stevenson Dr., Ottawa, IL 61350.

Telephone: 815-434-2700.

Technical Facilities: Channel No. 35 (596-602 MHz). Authorized power: 5000-kw max. visual, 500-kw max. aural. Antenna: 1371-ft. above av. terrain, 1338-ft. above ground, 1970-ft. above sea level.

Latitude	41°	16'	51"
Longitude	88°	56'	13"

Transmitter: 3.8-mi. SW of intersection of Chicago Rd. & Hwy. 71, near Oglesby.

Satellite Earth Station: Vertex, 6.1-meter C-band; Microdyne receivers.

Ownership: All American TV Inc. (Group Owner).

Began Operation: December 5, 1986.

Represented (sales): TBN Media Representatives.

Represented (legal): May & Dunne, Chartered.

Represented (engineering): Smith & Powstenko.

Personnel:
Don Gladden, General Manager.
Robert Biggs, Chief Engineer.

Highest 30 Sec. Rate: $105.

City of License: La Salle. **ADI:** Chicago. **Rank:** 3.

Total Households: ©MSI Consumer Market Data as of 1/1/91. TV Homes, TV% and Circulation ©1991 Arbitron. County coverage based on Arbitron study.

Net Weekly Circulation	State County	Total Households	TV Households	%
	ILLINOIS			
Between 5-24%	La Salle	42,200	41,400	98
Station Totals		**42,200**	**41,400**	**98**
Net Weekly Circulation (1991)				**4,500**
Average Daily Circulation (1991)				**1,100**

WTCT

Ch. 27

Network Service: None, independent.

Licensee: Tri-State Christian TV, Box 1010, Marion, IL 62959.

Studio: Rte. 37 N, Marion, IL 62959.

Telephone: 618-997-9333. Fax: 618-997-1859.

Technical Facilities: Channel No. 27 (548-554 MHz). Authorized power: 2917-kw max. visual. Antenna: 764-ft. above av. terrain, 466-ft. above ground, 1306-ft. above sea level.

Latitude	37°	33'	26"
Longitude	89°	01'	24"

Transmitter: 2.2-mi. W of Goreville.

Satellite Earth Stations: Scientific-Atlanta, 4.6-meter C-band; RCA, 3.6-meter Ku-band; Scientific-Atlanta receivers.

Ownership: Tri-State Christian TV Inc. (Group Owner).

Began Operation: August 24, 1981. Sale to present owner by Dennis F. Doelitzsch approved by FCC Feb. 6, 1984.

Represented (legal): May & Dunne, Chartered.

Personnel:
Garth W. Coonce, President & General Manager.
Tim Deterding, Chief Engineer.
Thomas C. Nolan, Business Manager.

Rates: On request.

City of License: Marion. **ADI:** Paducah, KY-Cape Girardeau, MO-Harrisburg-Marion, IL. **Rank:** 76.

Total Households: ©MSI Consumer Market Data as of 1/1/91. TV Homes, TV% and Circulation ©1991 Arbitron. County coverage based on Arbitron study.

Net Weekly Circulation	State County	Total Households	TV Households	
			Households	%
	ILLINOIS			
Between 5-24%	Franklin	17,700	17,300	97
	Gallatin	2,900	2,800	96
	Hamilton	3,900	3,700	95
	Jackson	24,000	23,400	97
	Jefferson	15,800	15,300	97
	Johnson	3,300	3,200	97
	Perry	9,000	8,800	98
	Pope	1,900	1,800	95
	Pulaski	3,500	3,400	97
	Saline	12,100	11,800	98

WTCT BPCT—7807201C Granted 6/25/80 ©American Map Corp., No. 14244

Net Weekly Circulation	State County	Total Households	TV Households	
			Households	%
Between 5-24%	Union	7,800	7,600	97
	Williamson	25,300	24,700	98
	KENTUCKY			
	Ballard	3,200	3,200	100
	Crittenden	3,200	3,200	100
Station Totals		**133,600**	**130,200**	**97**
Net Weekly Circulation (1991)				**13,500**
Average Daily Circulation (1991)				**5,700**

THIS DATA IS AVAILABLE ON TAPE OR DISKETTE FOR USE ON YOUR OWN COMPUTER OR AS CUSTOMIZED REPORTS

Call Lynn Levine
202-872-9200

WQAD-TV

Ch. 8

Network Service: ABC.

Licensee: The New York Times Co., 3003 Park 16th St., Moline, IL 61265.

Studio: 3003 Park 16th St., Moline, IL 61265.

Telephone: 309-764-8888. **Fax:** 309-764-5763.

Technical Facilities: Channel No. 8 (180-186 MHz). Authorized power: 282-kw visual, 56.2-kw aural. Antenna: 1010-ft. above av. terrain, 1066-ft. above ground, 1813-ft. above sea level.

Latitude	41°	18′	44″
Longitude	90°	22′	47″

Transmitter: 2.8-mi. S of Orion on U.S. 150.

Satellite Earth Stations: Andrew, 7-meter C-band; Andrew, 4.5-meter C-band; AFC, 3-meter Ku-band; Comtech, 3-meter C-band; Andrew, Avantek 4 M/A-Com receivers.

News Service: AP.

Ownership: The New York Times Co. (Group Owner).

Began Operation: August 1, 1963. Sale to Des Moines Register & Tribune Co. by Moline Television Corp. approved by FCC July 13, 1977. Sale to New York Times Co. approved Oct. 3, 1985 (**Television Digest**, Vol. 25:5, 6, 12).

Represented (sales): Katz Television.

Represented (legal): Koteen & Naftalin.

Personnel:
Oliver Gillespie, President & General Manager.
Gene Smith, General Sales Manager.
Peggy Vyncke, Vice President & Business Manager.
Lloyd Bolkcom, Director of Programming & Community Affairs.
Rick Serre, Chief Engineer.
John Riches, News Director.
Julie Kirkpatrick, Promotion Director.

Highest 30 Sec. Rate: $1700.

NETWORK BASE HOURLY RATE: $950.

City of License: Moline. **ADI:** Davenport, IA-Rock Island-Moline, IL. **Rank:** 79.

Total Households: ©MSI Consumer Market Data as of 1/1/91. TV Homes, TV% and Circulation ©1991 Arbitron. County coverage based on Arbitron study.

Net Weekly Circulation	State County	Total Households	TV Households	%
	IOWA			
50% & Over	Clinton	20,300	20,200	100
	Des Moines	18,200	18,000	99
	Henry	7,200	7,100	99
	Louisa	4,600	4,500	98
	Muscatine	15,800	15,700	99
	Scott	61,000	60,500	99
	ILLINOIS			
	Bureau	14,400	14,100	98
	Carroll	7,000	6,900	99
	Henderson	3,500	3,400	97

WQAD-TV BPCT—2440 Granted 5/16/62 © American Map Corp., No. 14244

Net Weekly Circulation	State County	Total Households	TV Households	%
50% & Over	Henry	20,300	20,100	99
	Knox	22,700	22,400	99
	Mc Donough	12,500	12,300	98
	Mercer	7,000	6,900	99
	Rock Island	61,100	60,500	99
	Stark	2,600	2,600	100
	Warren	7,900	7,800	99
	Whiteside	24,200	23,800	99
	IOWA			
Between 25-49%	Cedar	7,300	7,200	99
	Jackson	8,200	8,100	99
	Lee	16,400	16,200	99
	ILLINOIS			
	Hancock	9,200	9,100	99
	Lee	13,000	12,800	98
	IOWA			
Between 5-24%	Washington	7,700	7,600	99
	ILLINOIS			
	Fulton	15,400	15,100	98
	Jo Daviess	9,200	9,000	98
	La Salle	42,200	41,400	98
	Ogle	17,600	17,300	98
	Putnam	2,200	2,100	95
Station Totals		**458,700**	**452,700**	99
Net Weekly Circulation (1991)				301,800
Average Daily Circulation (1991)				165,800

Illinois—Mount Vernon-Salem-Centralia

WCEE

Ch. 13

Network Service: None, independent.

Licensee: Sudbrink Bcstg. of Midwest Inc., 255 S. County Rd., 3rd Floor, Palm Beach, FL 33480.

Studio: Rte. 1, Box 97, Kell, IL 62853.

Sales Office: 125 N. 11th St., Mount Vernon, IL 62864.

Telephones: 618-822-6900; 618-242-8813. Fax: 618-822-6526.

Technical Facilities: Channel No. 13 (210-216 MHz). Authorized power: 302-kw visual. Antenna: 991-ft. above av. terrain, 961-ft. above ground, 1525-ft. above sea level.

Latitude	38°	32'	39"
Longitude	88°	55'	26"

Transmitter: Rte. 1, Kell, IL.

Satellite Earth Stations: 3 in operation; Scientific-Atlanta receivers.

News Services: Conus, ESPN, Group W Newsfeed, SNN, UPI.

Ownership: Sudbrink Broadcasting (Group Owner).

Began Operation: March 13, 1983. Sale to present owner by William R. Varecha approved by FCC Oct. 30, 1985.

Represented (legal): Wiley, Rein & Fielding.

Represented (engineering): Arthur K. Peters Consulting Engineers.

Personnel:
William Reynolds, General Manager.
Karen Shute, Sales Manager.
Kent Hogshead, Chief Engineer.
Barry Davis, News Director.
Carol Sinclair, Program Director.
Diana Tate, Business Manager.

Highest 30 Sec. Rate: $300.

City of License: Mount Vernon. **ADI:** St. Louis. **Rank:** 18.

Total Households: ©MSI Consumer Market Data as of 1/1/91. TV Homes, TV% and Circulation ©1991 Arbitron. County coverage based on Arbitron study.

Net Weekly Circulation	State County	Total Households	TV Households	%
	ILLINOIS			
50% & Over	Clay	6,200	6,000	97
	Fayette	8,300	8,100	98
	Marion	17,300	17,000	98
	Wayne	7,400	7,100	96
	ILLINOIS			
Between 25-49%	Bond	6,300	6,100	97
	Clinton	12,100	11,900	98
	Edwards	3,700	3,600	97
	Effingham	12,500	12,100	97

WCEE BMPCT—840305KH Granted 4/26/84 ©American Map Corp., No. 14244

Net Weekly Circulation	State County	Total Households	TV Households	%
Between 25-49%	Franklin	17,700	17,300	97
	Hamilton	3,900	3,700	95
	Jasper	4,300	4,200	98
	Jefferson	15,800	15,300	97
	Richland	6,800	6,600	97
	Washington	6,200	6,000	97
	White	7,300	7,000	96
	ILLINOIS			
Between 5-24%	Cumberland	4,400	4,300	98
	Gallatin	2,900	2,800	96
	Jackson	24,000	23,400	97
	Lawrence	6,500	6,400	98
	Monroe	8,400	8,200	98
	Montgomery	12,400	12,100	98
	Perry	9,000	8,800	98
	Pope	1,900	1,800	95
	Randolph	12,800	12,600	98
	Shelby	9,400	9,100	97
	Williamson	25,300	24,700	98
Station Totals		**252,800**	**246,200**	97
Net Weekly Circulation (1991)				**81,100**
Average Daily Circulation (1991)				**27,200**

WEEK-TV

Ch. 25

Network Service: NBC.

Licensee: Granite Broadcasting Corp., 2907 Springfield Rd., East Peoria, IL 61611.

Studio: 2907 Springfield Rd., East Peoria, IL 61611.

Telephone: 309-698-2525. **TWX:** 622-2429. **Fax:** 309-698-9335.

Technical Facilities: Channel No. 25 (536-542 MHz). Authorized power: 2410-kw max. visual, 241-kw max. aural. Antenna: 680-ft. above av. terrain, 605-ft. above ground, 1349-ft. above sea level.

Latitude	40°	37'	42.00"
Longitude	89°	32'	51.20"

Transmitter: 2907 Springfield Rd.

Satellite Earth Stations: 3 in operation; Harris, Microdyne receivers.

News Services: AP, NBC, CNN, NIWS.

Ownership: Granite Broadcasting Corporation (Group Owner).

Began Operation: February 1, 1953. Sale to current owners approved Aug. 26, 1988 (Television Digest, Vol. 28:22, 26). Sale to Price Communications by LDX Broadcast Inc. approved by FCC Nov. 15, 1984 (Vol. 24:36). Previous sale, including former satellite WEEQ-TV, La Salle, by West Central Bcstg. Co. (Kerr-McGee interests) approved July 13, 1966 by FCC (Vol. 6:29).

Represented (sales): Katz Television.

Represented (legal): Akin, Gump, Strauss, Hauer & Feld.

Personnel:
Dennis Upah, President & General Manager.
John Deushane, Vice President & Director of Sales.
Gwen Oaily, Local Sales Manager.
Christopher Dierker, National Sales Manager.
Phil Supple, News Director.
Ken Tofanelli, Chief Engineer.
Duane Greer, Promotion Director.
Donald Stewart, Business Manager.

Highest 30 Sec. Rate: $1000.

NETWORK BASE HOURLY RATE: $1000.

City of License: Peoria. **ADI:** Peoria-Bloomington. **Rank:** 108.

Total Households: ©MSI Consumer Market Data as of 1/1/91. TV Homes, TV% and Circulation ©1991 Arbitron. County coverage based on Arbitron study.

Net Weekly Circulation	State County	Total Households	TV Households	%
	ILLINOIS			
50% & Over	Fulton	15,400	15,100	98
	Knox	22,700	22,400	99
	Mc Lean	47,200	46,300	98
	Marshall	5,100	5,000	98
	Mason	6,700	6,600	99

WEEK-TV BPCT—5060 Granted 12/15/77

© American Map Corp., No. 14244

Net Weekly Circulation	State County	Total Households	TV Households	%
50% & Over	Menard	4,800	4,700	98
	Peoria	72,800	71,700	98
	Putnam	2,200	2,100	95
	Stark	2,600	2,600	100
	Tazewell	48,100	47,500	99
	Woodford	11,900	11,700	98
	ILLINOIS			
Between 25-49%	Bureau	14,400	14,100	98
	La Salle	42,200	41,400	98
	Livingston	14,900	14,600	98
	Logan	10,600	10,400	98
	Schuyler	3,100	3,000	97
	ILLINOIS			
Between 5-24%	Cass	5,400	5,300	98
	De Witt	7,300	7,200	99
	Henry	20,300	20,100	99
	Mc Donough	12,500	12,300	98
	Warren	7,900	7,800	99
Station Totals		**378,100**	**371,900**	**98**
Net Weekly Circulation (1991)				**238,300**
Average Daily Circulation (1991)				**134,700**

WHOI

Ch. 19

Network Service: ABC.

Licensee: Adams TV Corp. II, 500 N. Stewart St., Creve Coeur, IL 61611.

Studio: 500 N. Stewart St., Creve Coeur, IL 61611.

Telephone: 309-698-1919. **TWX:** 910-652-3955.

Technical Facilities: Channel No. 19 (500-506 MHz). Authorized power: 2240-kw max. visual, 224-kw max. aural. Antenna: 637-ft. above av. terrain, 193-ft. above ground, 400-ft. above sea level.

Latitude	40°	39'	11"
Longitude	89°	35'	13"

Transmitter: 500 N. Stewart St., Creve Coeur.

Satellite Earth Stations: Andrew, 7.2-meter C-band; Andrew, 4.6-meter C-band; Andrew, M/A-Com receivers.

News Services: AP, ABC, UPI.

Ownership: Adams Communications (Group Owner).

Began Operation: October 20, 1953. Sale to Peoria Journal Star by Hugh R. Norman group approved by FCC April 28, 1954 (**Television Digest**, Vol. 10:13, 15, 18) Sale to Metropolitan Bcstg. (Metromedia Inc.) by Peoria Journal Star approved Dec. 29, 1959 (Vol. 15:43, 16:1). Sale to Mid America by Metromedia approved July 21, 1965 (Vol. 5:14). Sale to Forward Communications by Mid America Media Inc. approved March 24, 1971. (Vol. 10:13, 11:13). Sale to Wesray Corp. approved by FCC Aug. 16, 1984. FCC approved sale to Adams Communications Dec. 23, 1987.

Represented (sales): Blair Television.

Represented (legal): Wiley, Rein & Fielding.

Personnel:
Charles Martin, Executive Vice President & General Manager.
Tracey Turner, Finance & Business Manager.
Sheldon Ripson, Vice President, News Director.
Devoe Slisher, Promotion Coordinator.
Scott Barnes, Director of Engineering.
Brad Smith, Director of Operations & Production Manager.

Highest 30 Sec. Rate: $1500.

NETWORK BASE HOURLY RATE: $800.

City of License: Peoria. **ADI:** Peoria-Bloomington. **Rank:** 108.

Total Households: ©MSI Consumer Market Data as of 1/1/91. TV Homes, TV% and Circulation ©1991 Arbitron. County coverage based on Arbitron study.

Net Weekly Circulation	State / County	Total Households	TV Households	%
	ILLINOIS			
50% & Over	Cass	5,400	5,300	98
	Fulton	15,400	15,100	98
	Knox	22,700	22,400	99
	Livingston	14,900	14,600	98
	Mc Lean	47,200	46,300	98
	Marshall	5,100	5,000	98
	Mason	6,700	6,600	99
	Peoria	72,800	71,700	98
	Putnam	2,200	2,100	95

WHOI BPCT—860613KF Granted 7/29/86 © American Map Corp., No. 14244

Net Weekly Circulation	State / County	Total Households	TV Households	%
50% & Over	Schuyler	3,100	3,000	97
	Stark	2,600	2,600	100
	Tazewell	48,100	47,500	99
	Woodford	11,900	11,700	98
	ILLINOIS			
Between 25-49%	Logan	10,600	10,400	98
	Mc Donough	12,500	12,300	98
	Menard	4,800	4,700	98
	ILLINOIS			
Between 5-24%	Brown	2,000	2,000	98
	Bureau	14,400	14,100	98
	Henry	20,300	20,100	99
	La Salle	42,200	41,400	98
	Warren	7,900	7,800	99
Station Totals		372,800	366,700	98
Net Weekly Circulation (1991)				238,700
Average Daily Circulation (1991)				136,400

Some 23,705 key industry people can see your message when you advertise in the
Television & Cable Factbook

WMBD-TV

Ch. 31

Network Service: CBS.

Licensee: Midwest Television Inc., 509 S. Neil St., Champaign, IL 61820.

Studio: 3131 N. University St., Peoria, IL 61604.

Telephone: 309-688-3131. **TWX:** 910-652-3954.

Technical Facilities: Channel No. 31 (572-578 MHz). Authorized power: 2040-kw max. & 1740-kw horizontal visual, 204-kw aural. Antenna: 640-ft. above av. terrain, 548-ft. above ground, 1288-ft. above sea level.

Latitude	40°	38'	07"
Longitude	89°	32'	19"

Transmitter: Pinecrest Dr., East Peoria.

Multichannel TV Sound: Stereo only.

Satellite Earth Stations: 7-meter C-band; 5-meter C-band; 5-meter Ku-band.

AM Affiliate: WMBD, 5-kw, 1470 kHz (CBS).

FM Affiliate: WKZW, 40-kw, 93.3 MHz (No. 227), 550-ft.

News Services: AP, CBS.

Ownership: Midwest Television Inc. (Group Owner).

Began Operation: January 1, 1958. Sale to present owner by Charles C. Caley and John E. Fetzer approved June 15, 1960 by FCC (**Television Digest**, Vol. 16:13, 25).

Represented (sales): Petry Television Inc.

Represented (legal): Covington & Burling.

Represented (engineering): A. D. Ring & Associates.

Personnel:
August C. Meyer Jr., President.
Guy Main, Executive Vice President.
Gene C. Robinson, Vice President & General Manager.
Jim Donovan, General Sales Manager.
Paul Baumgartner, Chief Engineer.
Lloyd Peterson, Program Director.
Rodger Leysaht, Production Manager.
Duane Wallace, News Director.
John Birks, Promotion Director.
M. Joyce Carlisle-Blahnik, Business Manager.

Rates: On request.

City of License: Peoria. **ADI:** Peoria-Bloomington. **Rank:** 108.

Total Households: ©MSI Consumer Market Data as of 1/1/91. TV Homes, TV% and Circulation ©1991 Arbitron. County coverage based on Arbitron study.

Net Weekly Circulation	State County	Total Households	TV Households Households	TV Households %
	ILLINOIS			
50% & Over	Fulton	15,400	15,100	98
	Mc Lean	47,200	46,300	98

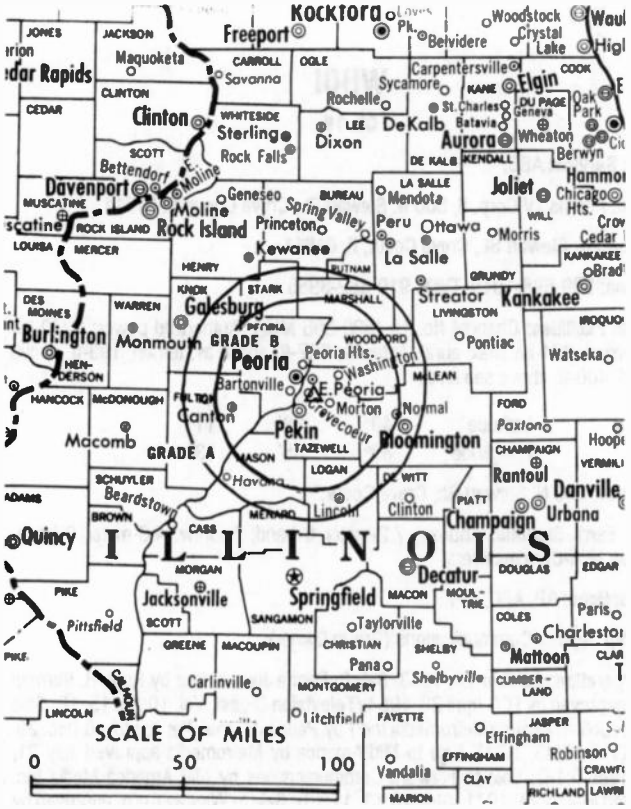

WMBD-TV BPCT—4700 Granted 5/31/74

© American Map Corp., No. 14244

Net Weekly Circulation	State County	Total Households	TV Households Households	TV Households %
50% & Over	Marshall	5,100	5,000	98
	Mason	6,700	6,600	99
	Menard	4,800	4,700	98
	Peoria	72,800	71,700	98
	Putnam	2,200	2,100	95
	Stark	2,600	2,600	100
	Tazewell	48,100	47,500	99
	Woodford	11,900	11,700	98
	ILLINOIS			
Between 25-49%	Knox	22,700	22,400	99
	La Salle	42,200	41,400	98
	Livingston	14,900	14,600	98
	Logan	10,600	10,400	98
	Mc Donough	12,500	12,300	98
	ILLINOIS			
Between 5-24%	Bureau	14,400	14,100	98
	Cass	5,400	5,300	98
	Henry	20,300	20,100	99
	Schuyler	3,100	3,000	97
	Warren	7,900	7,800	99
Station Totals		**370,800**	**364,700**	**98**
Net Weekly Circulation (1991)				**211,300**
Average Daily Circulation (1991)				**107,600**

Illinois—Quincy-Hannibal, Missouri

WGEM-TV

Ch. 10

Network Service: NBC.

Licensee: Quincy Broadcasting Co., Box 80, Quincy, IL 62306.

Studio: 513 Hampshire St., Quincy, IL 62301.

Telephone: 217-228-6600. **Fax:** 217-228-6670.

Technical Facilities: Channel No. 10 (192-198 MHz). Authorized power: 316-kw visual, 31.6-kw aural. Antenna: 814-ft. above av. terrain, 674-ft. above ground, 1433-ft. above sea level.

Latitude	39°	57'	03"
Longitude	91°	19'	54"

Transmitter: N. Columbus Rd.

Multichannel TV Sound: Stereo only.

Satellite Earth Stations: ADM, 4.8-meter; Comsat Ku-band; RCA Americom Ku-band; Comtech, Cyclesat, Gardiner, Harris receivers.

AM Affiliate: WGEM, 5-kw, 1440 kHz.

FM Affiliate: WGEM-FM, 27.5-kw, 105.1 MHz (No. 286), 640-ft.

News Service: AP.

Ownership: Quincy Broadcasting Co. (Group Owner).

Began Operation: August 27, 1953.

Represented (sales): Petry Television Inc.

Represented (legal): Wilkinson, Barker, Knauer & Quinn.

Represented (engineering): Lohnes & Culver.

Personnel:
Ralph M. Oakley, Vice President & General Manager.
J. Ben Stewart, National Sales Manager.
Brenda Wiskirchen, Business Manager.
Ralph Bristol, News Director.
Jim Lawrence, Promotion Director.
Jonathan Van Ness, Local/Regional Sales Manager.
Jim Martens, Chief Engineer.

Highest 30 Sec. Rate: $1200.

NETWORK BASE HOURLY RATE: $1100.

City of License: Quincy. **ADI:** Quincy, IL-Hannibal, MO. **Rank:** 156.

Total Households: ©MSI Consumer Market Data as of 1/1/91. TV Homes, TV% and Circulation ©1991 Arbitron. County coverage based on Arbitron study.

Net Weekly Circulation	State County	Total Households	TV Households	
			Households	%
	IOWA			
50% & Over	Lee	16,400	16,200	99
	Van Buren	3,100	3,100	98
	ILLINOIS			
	Adams	26,900	26,500	99
	Brown	2,000	2,000	98
	Cass	5,400	5,300	98
	Hancock	9,200	9,100	99
	Mc Donough	12,500	12,300	98
	Pike	7,400	7,200	97
	Schuyler	3,100	3,000	97
	Scott	2,400	2,400	100

WGEM-TV BMPCT—1254 Granted 7/24/53

© American Map Corp., No. 14244

Net Weekly Circulation	State County	Total Households	TV Households	
			Households	%
	MISSOURI			
50% & Over	Adair	9,000	8,900	99
	Clark	3,000	3,000	98
	Knox	2,100	2,100	100
	Lewis	3,700	3,600	97
	Macon	6,500	6,400	98
	Marion	10,700	10,600	99
	Monroe	3,500	3,500	100
	Pike	6,100	6,000	98
	Ralls	3,400	3,400	100
	Schuyler	2,000	2,000	100
	Scotland	2,100	2,100	100
	Shelby	3,000	3,000	100
	IOWA			
Between 25-49%	Jefferson	6,700	6,600	98
	MISSOURI			
	Audrain	9,600	9,500	99
	Sullivan	2,800	2,800	100
	IOWA			
Between 5-24%	Davis	3,300	3,300	100
	Des Moines	18,200	18,000	99
	Henry	7,200	7,100	99
	ILLINOIS			
	Calhoun	2,100	2,100	100
	Henderson	3,500	3,400	97
	Morgan	14,600	14,200	98
	Warren	7,900	7,800	99
	MISSOURI			
	Putnam	2,100	2,100	100
Station Totals		**221,500**	**218,600**	**99**
Net Weekly Circulation (1991)				**132,900**
Average Daily Circulation (1991)				**85,000**

WTJR

Ch. 16

Network Service: None, independent.

Licensee: Believer's Bcstg. Corp., Box 3112, Quincy, IL 62305.

Studio: Old Cannon Ball Rd., Quincy, IL 62301.

Mailing Address: Box 3112, Quincy, IL 62305.

Telephone: 217-228-1275.

Technical Facilities: Channel No. 16 (482-488 MHz). Authorized power: 179.2-kw max. visual, 31.5-kw max. aural. Antenna: 994-ft. above av. terrain, 880-ft. above ground, 1620-ft. above sea level.

Latitude	39°	58'	18"
Longitude	91°	19'	42"

Transmitter: Columbus Rd., 2-mi. NE of Quincy.

Satellite Earth Stations: 3 in operation.

Ownership: Believer's Bcstg. Corp.

Began Operation: January 1, 1986.

Represented (engineering): John R. Powley.

Personnel:
Carl Geisendorfer, President & General Manager.
Susan Foster, Local & National Sales Manager.
Joseph Caproni, Chief Engineer.
Henry Geisendorfer, News & Program Director.

Rates: On request.

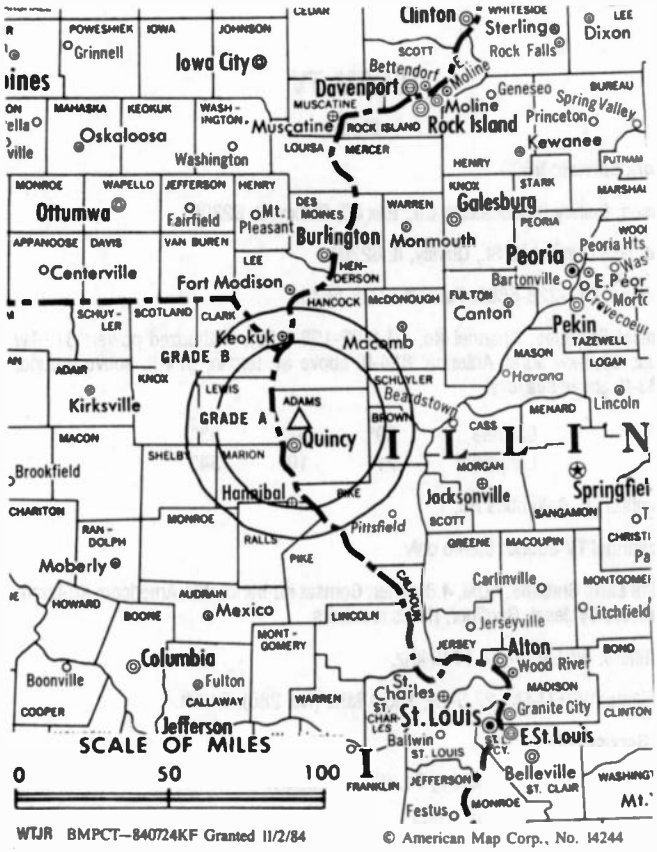

Arbitron Data: Not available.

City of License: Quincy. **ADI:** Quincy, IL-Hannibal, MO. **Rank:** 156.

WQRF-TV

Ch. 39

Network Service: Fox.

Licensee: Petracom Inc., 2701 W. Busch Blvd., Tampa, FL 33618.

Studio: 401 S. Main St., Rockford, IL 61101.

Telephone: 815-987-3950. **TWX:** 910-631-3390. **Fax:** 815-964-9974.

Technical Facilities: Channel No. 39 (620-626 MHz). Authorized power: 1050-kw max. & 776-kw horizontal visual, 105-kw max. & 77.6-kw horizontal aural. Antenna: 577-ft. above av. terrain, 600-ft. above ground, 1097-ft. above sea level.

Latitude	42°	17'	26"
Longitude	89°	09'	51"

Transmitter: 6528 Auburn Rd., Rockford.

Satellite Earth Stations: RCA, 3.7-meter Ku-band; DH Satellite, 3.6-meter C-band; DH Satellite, 3-meter C-band; Chapparal, Standard Communications receivers.

Ownership: Petracom Inc.

Began Operation: November 27, 1978. Sale to present owner by Family Group Ltd. approved by FCC Sept. 12, 1989. Sale to Family Group by Orion Broadcast approved by FCC March 31, 1986 (**Television Digest**, Vol. 26:22). Sale to Orion by Lloyd Hearing Aid Corp. approved by FCC Dec. 20, 1983.

Represented (sales): Seltel Inc.

Represented (legal): Nixon, Hargrave, Devans & Doyle.

Represented (engineering): Jules Cohen & Associates, P.C.

Personnel:
Gregory H. Graber, Vice President & General Manager.
Kemp Nichol, General Sales Manager.
Larry Phillip, National Sales Manager.
Dean Turman, Chief Engineer.
Tracy Sjostrom, Program Manager.
Bill Zuckerman, Promotion Director.
Donna Lutes, Traffic Manager.
Brian Erickson, Production Manager.
Gail Johnson, Business Manager.

Rates: On request.

City of License: Rockford. **ADI:** Rockford. **Rank:** 135.

Total Households: ©MSI Consumer Market Data as of 1/1/91. TV Homes, TV% and Circulation ©1991 Arbitron. County coverage based on Arbitron study.

Net Weekly Circulation	State County	Total Households	TV Households	%
	ILLINOIS			
50% & Over	Boone	11,400	11,200	98
	Lee	13,000	12,800	98
	Ogle	17,600	17,300	98
	Stephenson	19,600	19,300	98
	Winnebago	97,900	96,700	99

WQRF-TV BPCT-820627KE Granted 9/24/82 © American Map Corp., 14244

Net Weekly Circulation	State County	Total Households	TV Households	%
	WISCONSIN			
50% & Over	Rock	52,700	52,100	99
	ILLINOIS			
Between 25-49%	De Kalb	26,700	26,300	98
	ILLINOIS			
Between 5-24%	Carroll	7,000	6,900	99
	Jo Daviess	9,200	9,000	98
	Mchenry	62,900	62,500	99
	WISCONSIN			
	Green	12,500	12,300	98
	Walworth	28,400	28,000	99
Station Totals		**358,900**	**354,400**	**99**
Net Weekly Circulation (1991)				**154,100**
Average Daily Circulation (1991)				**65,800**

NEED BROADCAST TV OR CABLE TV DATA FROM THE FACTBOOK ON TAPE OR DISKETTE? NEED CUSTOMIZED REPORTS?

Call Warren Publishing's Market Research & Data Sales Dept. **202-872-9200**

WREX-TV

Ch. 13

Network Service: ABC.

Licensee: WREX Associates, 7 W. 51st St., New York, NY 10019.

Studio: W. Auburn & Winnebago Rds., Rockford, IL 61103.

Mailing Address: Box 530, Rockford, IL 61105.

Telephone: 815-968-1813. **TWX:** 310-372-9465.

Technical Facilities: Channel No. 13 (210-216 MHz). Authorized power: 316-kw visual, 39.8-kw aural. Antenna: 710-ft. above av. terrain, 652-ft. above ground, 1542-ft. above sea level.

Latitude	42°	17'	50"
Longitude	89°	14'	24"

Transmitter: W. Auburn & Winnebago Roads.

Satellite Earth Station: ADM, 6.1-meter; Drake receivers.

News Service: AP.

Ownership: ML Media Partners L.P./Media Management Partners (Group Owner).

Began Operation: September 18, 1953. Sale to present owners by Gilmore Bcstg. approved by FCC July 9, 1987 (Vol. 27:26). Sale to Heritage Bcstg. by Gilmore Bcstg. Corp. approved by FCC July 17, 1985 but was not consummated (**Television Digest**, Vol. 25:24). Sale by Gannett Co. Inc. to Gilmore approved by FCC Aug. 29, 1969 (Vol. 9:35). Previous sale by Greater Rockford Television Inc. approved June 26, 1963.

Represented (sales): Petry Television.

Represented (legal): Wiley, Rein & Fielding.

Personnel:
Jack White, General Manager.
Jeanne Foster, Program Director.
Dave George, Director of Sales.
Gerry Meinders, Chief Engineer.

Highest 30 Sec. Rate: $800

NETWORK BASE HOURLY RATE: $750.

City of License: Rockford. **ADI:** Rockford. **Rank:** 135.

Total Households: ©MSI Consumer Market Data as of 1/1/91. TV Homes, TV% and Circulation ©1991 Arbitron. County coverage based on Arbitron study.

Net Weekly Circulation	State County	Total Households	TV Households	%
	ILLINOIS			
50% & Over	Boone	11,400	11,200	98
	Lee	13,000	12,800	98
	Ogle	17,600	17,300	98
	Stephenson	19,600	19,300	98
	Winnebago	97,900	96,700	99

WREX-TV BPCT—3263 Granted 1/3/84

© American Map Corp., No. 14244

Net Weekly Circulation	State County	Total Households	TV Households	%
	WISCONSIN			
50% & Over	Rock	52,700	52,100	99
	ILLINOIS			
Between 25-49%	Carroll	7,000	6,900	99
	De Kalb	26,700	26,300	98
	WISCONSIN			
	Green	12,500	12,300	98
	ILLINOIS			
Between 5-24%	Jo Daviess	9,200	9,000	98
	McHenry	62,900	62,500	99
	Putnam	2,200	2,100	95
	Whiteside	24,200	23,800	99
	WISCONSIN			
	Lafayette	6,200	6,100	98
	Walworth	28,400	28,000	99
Station Totals		391,500	386,400	99
Net Weekly Circulation (1991)				215,000
Average Daily Circulation (1991)				110,800

Illinois—Rockford

WTVO

Ch. 17

Network Service: NBC.

Licensee: Young Broadcasting Inc., 599 Lexington Ave., 47th Floor, New York, NY 10022.

Studio: Meridian Rd., Rockford, IL 61103.

Telephone: 815-963-5413. **TWX:** 910-631-3445. **Fax:** 815-963-0201.

Technical Facilities: Channel No. 17 (488-494 MHz). Authorized power: 640-kw max. & 417-kw horizontal visual, 64-kw max. & 41.7-kw horizontal aural. Antenna: 674-ft. above av. terrain, 710-ft. above ground, 1501-ft. above sea level.

Latitude	42°	17'	14"
Longitude	89°	10'	16"

Transmitter: Meridian Rd.

Satellite Earth Stations: Andrew, 4.5-meter Ku & C-band; Satellite Video Systems, 5-meter C-band; Andrew receivers.

News Service: AP.

Ownership: Young Broadcasting Inc. (Group Owner).

Began Operation: May 3, 1953. Sale to present owner by Winnebago TV Corp. approved July 27, 1988.

Represented (sales): Adam Young Inc.

Personnel:
Michael Khouri, General Manager.
Tim Sharky, General Sales Manager.
Paul Freifeld, News Director.
Wilma Hollis, Program Director.
Kandy Fulmer, Business Manager.
Al Petzke, Engineering Director.

Rates: On request.

NETWORK BASE HOURLY RATE: $450.

City of License: Rockford. **ADI:** Rockford. **Rank:** 135.

Total Households: ©MSI Consumer Market Data as of 1/1/91. TV Homes, TV% and Circulation ©1991 Arbitron. County coverage based on Arbitron study.

Net Weekly Circulation	State County	Total Households	TV Households	%
	ILLINOIS			
50% & Over	Boone	11,400	11,200	98
	De Kalb	26,700	26,300	98
	Lee	13,000	12,800	98
	Ogle	17,600	17,300	98
	Stephenson	19,600	19,300	98
	Winnebago	97,900	96,700	99
	WISCONSIN			
	Rock	52,700	52,100	99

WTVO BPCT-820604KH Granted 6/30/82 © American Map Corp., 14244

Net Weekly Circulation	State County	Total Households	TV Households	%
	WISCONSIN			
Between 25-49%	Green	12,500	12,300	98
	ILLINOIS			
Between 5-24%	Carroll	7,000	6,900	99
	Jo Daviess	9,200	9,000	98
	Mchenry	62,900	62,500	99
	Whiteside	24,200	23,800	99
	WISCONSIN			
	Walworth	28,400	28,000	99
Station Totals		**383,100**	**378,200**	**99**
Net Weekly Circulation (1991)				**204,700**
Average Daily Circulation (1991)				**114,500**

Your message in this ad space could cost as little as $95, and it will reach the people important to you!

Television & Cable Factbook

WIFR

Ch. 23

Network Service: CBS.

Licensee: Benedek Broadcasting of Illinois Inc., Box 123, Rockford, IL 61105.

Studio: 2523 N. Meridian Rd., Rockford, IL 61103.

Telephone: 815-987-5300. **Fax:** 815-965-0981.

Technical Facilities: Channel No. 23 (524-530 MHz). Authorized power: 676-kw max. & 562-kw horizontal visual, 101-kw max. & 85.2-kw horizontal aural. Antenna: 721-ft. above av. terrain, 731-ft. above ground, 1549-ft. above sea level.

Latitude	42°	17'	48"
Longitude	89°	10'	15"

Transmitter: 1.7-mi. W of Rockford.

Satellite Earth Stations: Scientific-Atlanta, 7-meter; Scientific-Atlanta, 4.6-meter; RCA, 3.6-meter; Harris, 3-meter; Harris, M/A-Com, Scientific-Atlanta receivers.

News Service: AP.

Ownership: A. Richard Benedek (Group Owner).

Began Operation: September 12, 1965. Sale to present owner approved by FCC Nov. 5, 1986 (**Television Digest**, Vol. 26:39). Sale to Worrell Television by General Media Corp. approved by FCC April 11, 1977 (Vol. 16:39).

Represented (sales): Katz Television.

Represented (legal): Crowell & Moring.

Personnel:
Jim Grimes, General Manager.
Aries Hendershott, News Director.
Rod Leezer, General Sales Manager.
Randy Stonis, Local Sales Manager.
Carol Comella, Program Supervisor.
Will Shears, Chief Engineer.
Della Saunders, Promotion Director.
Shirley Lenz, Business Manager.

Highest 30 Sec. Rate: $500.

NETWORK BASE HOURLY RATE: $584.

City of License: Freeport. **ADI:** Rockford. **Rank:** 135.

Total Households: ©MSI Consumer Market Data as of 1/1/91. TV Homes, TV% and Circulation ©1991 Arbitron. County coverage based on Arbitron study.

Net Weekly Circulation	State County	Total Households	TV Households	TV Households %
	ILLINOIS			
50% & Over	Boone	11,400	11,200	98
	De Kalb	26,700	26,300	98
	Lee	13,000	12,800	98
	Ogle	17,600	17,300	98

WIFR BPCT-3995 Granted 10/12/64 © American Map Corp., No. 14244

Net Weekly Circulation	State County	Total Households	TV Households	TV Households %
50% & Over	Stephenson	19,600	19,300	98
	Winnebago	97,900	96,700	99
	WISCONSIN			
	Rock	52,700	52,100	99
	WISCONSIN			
Between 25-49%	Green	12,500	12,300	98
	ILLINOIS			
Between 5-24%	Carroll	7,000	6,900	99
	Jo Daviess	9,200	9,000	98
	Mchenry	62,900	62,500	99
	Whiteside	24,200	23,800	99
	WISCONSIN			
	Lafayette	6,200	6,100	98
	Walworth	28,400	28,000	99
Station Totals		**389,300**	**384,300**	**99**
Net Weekly Circulation (1991)				**209,100**
Average Daily Circulation (1991)				**111,000**

WHBF-TV

Ch. 4

Network Service: CBS.

Licensee: Coronet Communications Co., 231 18th St., Rock Island, IL 61201.

Studio: 231 18th St., Rock Island, IL 61201.

Telephone: 309-786-5441. **Fax:** 309-788-4975.

Technical Facilities: Channel No. 4 (66-72 MHz). Authorized power: 100-kw visual, 10-kw aural. Antenna: 1342-ft. above av. terrain, 1383-ft. above ground, 2049-ft. above sea level.

Latitude	41°	32'	49"
Longitude	90°	28'	35"

Transmitter: Middle Rd., 5-mi. E of Davenport.

Satellite Earth Stations: Scientific-Atlanta, 7-meter C-band; Paraclipse, 4.8-meter C-band; Scientific-Atlanta, 4.6-meter C-band; AFC, 3-meter Ku-band; Winegard, 3-meter C-band; Cyclesat, Pinzone, Scientific-Atlanta, Standard Communications, Winegard receivers.

News Services: AP, CBS, MediaLink.

Ownership: Citadel Communications Co. Ltd. (Group Owner).

Began Operation: July 1, 1950. Sale to present owner by Rock Island Bcstg. Co. approved by FCC Dec. 31, 1986.

Represented (sales): MMT Sales Inc.

Represented (legal): Latham & Watkins.

Represented (engineering): A. D. Ring & Associates, P.C.

Personnel:
Don Hale, Vice President & General Manager.
Gary Seaberg, Local Sales Manager.
Jeff Avon, National Sales Manager.
Al Uzzell, Program Manager.
Joe Corcoran, News Director.
Coy Bullard, Chief Engineer.
Jim Sparks, Promotion Director.
Joyce Merritt, Business Manager.

Highest 30 Sec. Rate: $600.

NETWORK BASE HOURLY RATE: $1050.

City of License: Rock Island. **ADI:** Davenport, IA-Rock Island-Moline, IL. **Rank:** 79.

Total Households: ©MSI Consumer Market Data as of 1/1/91. TV Homes, TV% and Circulation ©1991 Arbitron. County coverage based on Arbitron study.

Net Weekly Circulation	State County	Total Households	TV Households Households	TV Households %
	IOWA			
50% & Over	Cedar	7,300	7,200	99
	Clinton	20,300	20,200	100
	Des Moines	18,200	18,000	99
	Henry	7,200	7,100	99
	Jackson	8,200	8,100	99
	Louisa	4,600	4,500	98
	Muscatine	15,800	15,700	99
	Scott	61,000	60,500	99
	ILLINOIS			
	Bureau	14,400	14,100	98
	Carroll	7,000	6,900	99
	Henderson	3,500	3,400	97
	Henry	20,300	20,100	99
	Jo Daviess	9,200	9,000	98
	Knox	22,700	22,400	99
	Mercer	7,000	6,900	99

WHBF-TV BMPCT-810415KE Granted 7/10/81 © American Map Corp., 14244

Net Weekly Circulation	State County	Total Households	TV Households Households	TV Households %
50% & Over	Rock Island	61,100	60,500	99
	Warren	7,900	7,800	99
	Whiteside	24,200	23,800	99
	IOWA			
Between 25-49%	Washington	7,700	7,600	99
	ILLINOIS			
	Stark	2,600	2,600	100
	IOWA			
Between 5-24%	Dubuque	31,700	31,300	99
	Iowa	6,000	5,900	98
	Jefferson	6,700	6,600	98
	Johnson	34,400	33,900	99
	Jones	7,300	7,200	99
	Lee	16,400	16,200	99
	ILLINOIS			
	Hancock	9,200	9,100	99
	La Salle	42,200	41,400	98
	Lee	13,000	12,800	98
	Mc Donough	12,500	12,300	98
	Ogle	17,600	17,300	98
	Putnam	2,200	2,100	95
Station Totals		**529,400**	**522,500**	**99**
Net Weekly Circulation (1991)				**290,200**
Average Daily Circulation (1991)				**154,100**

THIS DATA IS AVAILABLE ON TAPE OR DISKETTE FOR USE ON YOUR OWN COMPUTER OR AS CUSTOMIZED REPORTS

Call Lynn Levine
202-872-9200

WCFN

Ch. 49

(Satellite of WCIA, Champaign)

Network Service: CBS.

Licensee: Midwest Television Inc., 509 S. Neil St., Champaign, IL 61824.

Studio: See WCIA, Champaign.

Telephone: 217-525-2306.

Technical Facilities: Channel No. 49 (680-686 MHz). Authorized power: 200-kw visual, 20-kw aural. Antenna: 620-ft. above av. terrain, 652-ft. above ground, 1188-ft. above sea level.

Latitude	39°	47'	27"
Longitude	89°	30'	53"

Transmitter: 7-mi. E of center of Springfield.

Satellite Earth Station: ADM, 6-meter; Microdyne receivers.

News Services: AP, UPI.

Ownership: Midwest Television Inc. (Group Owner).

Began Operation: July 9, 1985.

Represented (sales): Petry Television Inc.

Represented (legal): Covington & Burling.

Represented (engineering): A. D. Ring & Associates.

Personnel:
Guy Main, Executive Vice President & General Manager.
Jerry Johnson, General Sales Manager.
Sheila Hickman, Program Director.
Dave Shaul, News Director.
Dale Fleming, Chief Engineer.

Rates: On request.

Arbitron Data: Included with WCIA, Champaign, IL.

City of License: Springfield. **ADI:** Springfield-Decatur-Champaign. **Rank:** 75.

Illinois—Springfield

WRSP-TV

Ch. 55

(Operates satellite WCCU, Urbana)

Network Service: Fox.

Licensee: Springfield Independent TV Co. Inc., 3003 Old Rochester Rd., Springfield, IL 62703.

Studio: 3003 Old Rochester Rd., Springfield, IL 62703.

Telephone: 217-523-8855. **TWX:** 910-242-0516. **Fax:** 217-523-4410.

Technical Facilities: Channel No. 55 (716-722 MHz). Authorized power: 2000-kw visual, 200-kw aural. Antenna: 1442-ft. above av. terrain, 1449-ft. above ground, 2049-ft. above sea level.

Latitude	39°	47'	56"
Longitude	89°	26'	45"

Transmitter: 2.6-mi. SW of Mechanicsburg.

Satellite Earth Stations: Harris, 6.1-meter C-band; RCA, 3-meter Ku-band; Harris, M/A-Com receivers.

Ownership: Bahakel Communications Ltd. (Group Owner).

Began Operation: June 1, 1979. Sale to present owner by Will F. Wingerter, et al., approved by FCC March 15, 1982.

Represented (sales): Seltel Inc.

Personnel:
Bill Evans, General Manager.
Michael T. Burns, Sales Manager.
Ken Myers, Chief Engineer.

Highest 30 Sec. Rate: $400.

City of License: Springfield. **ADI:** Springfield-Decatur-Champaign. **Rank:** 75.

Total Households: ©MSI Consumer Market Data as of 1/1/91. TV Homes, TV% and Circulation ©1991 Arbitron. County coverage based on Arbitron study.

Net Weekly Circulation	State / County	Total Households	TV Households	%
	ILLINOIS			
50% & Over	Christian	14,500	14,200	98
	Macon	48,400	47,700	99
	Menard	4,800	4,700	98
	Morgan	14,600	14,200	98
	Piatt	6,500	6,400	98
	Sangamon	76,500	75,000	98
	Schuyler	3,100	3,000	97
	Shelby	9,400	9,100	97
	ILLINOIS			
Between 25-49%	Brown	2,000	2,000	98
	Cass	5,400	5,300	98
	De Witt	7,300	7,200	99
	Logan	10,600	10,400	98
	Mason	6,700	6,600	99

WRSP-TV BMPCT—821206KE Granted 10/7/83 © American Map Corp., No. 14244

Net Weekly Circulation	State / County	Total Households	TV Households	%
Between 25-49%	Montgomery	12,400	12,100	98
	Moultrie	5,500	5,400	98
	Scott	2,400	2,400	100
	ILLINOIS			
Between 5-24%	Champaign	63,900	62,800	98
	Coles	19,500	19,200	98
	Douglas	7,700	7,600	99
	Effingham	12,500	12,100	97
	Fayette	8,300	8,100	98
	Ford	5,800	5,700	98
	Fulton	15,400	15,100	98
	Greene	6,300	6,200	98
	Jersey	7,500	7,300	98
	Mc Donough	12,500	12,300	98
	Mc Lean	47,200	46,300	98
	Macoupin	20,100	19,800	98
	Pike	7,400	7,200	97
Station Totals		**464,200**	**455,400**	**98**
Net Weekly Circulation (1991)				**156,100**
Average Daily Circulation (1991)				**62,100**

WICS

Ch. 20

Network Service: NBC.

Licensee: Guy Gannett Publishing Co., Northport Plaza, Portland, ME 04104.

Studio: 2680 E. Cook St., Springfield, IL 62703.

Telephone: 217-753-5620. **TWX:** 910-242-0551.

Technical Facilities: Channel No. 20 (506-512 MHz). Authorized power: 1510-kw max. & 676-kw horizontal visual, 151-kw max. & 67.6-kw horizontal aural. Antenna: 1430-ft. above av. terrain, 1458-ft. above ground, 2049-ft. above sea level.

Latitude	39°	48'	15"
Longitude	89°	27'	40"

Transmitter: Mechanicsburg, IL.

Multichannel TV Sound: Stereo only.

Satellite Earth Stations: RCA Americom, 7-meter Ku-band; Scientific-Atlanta, 7-meter C-band; Scientific-Atlanta receivers.

News Service: UPI.

Ownership: Guy Gannett Broadcasting Services (Group Owner).

Began Operation: September 17, 1953. Sale to present owner by WICS-TV Inc. approved by FCC Jan. 31, 1985. Previous sale by Plains TV Corp. approved April 7, 1980 (**Television Digest**, Vol. 19:16).

Represented (sales): Katz Television.

Represented (legal): Dow, Lohnes & Albertson.

Represented (engineering): Lohnes & Culver.

Personnel:
John V. Connors, General Manager.
Don Hickman, Vice President, News.
Don Squires, General Sales Manager.
Virginia Rush, National Sales Manager.
Frank Lilley, Director of Engineering.
Gary Spears, Program Operations Manager.
H. K. Springer, Business Manager.
Jerrold Merritt, Chief Engineer.
Wyatt Garet, Director of Promotion & Marketing.

Highest 30 Sec. Rate: $2000.

NETWORK BASE HOURLY RATE: $750.

City of License: Springfield. **ADI:** Springfield-Decatur-Champaign. **Rank:** 75.

Total Households: ©MSI Consumer Market Data as of 1/1/91. TV Homes, TV% and Circulation ©1991 Arbitron. County coverage based on Arbitron study.

Net Weekly Circulation	State County	Total Households	TV Households Households	TV Households %
	ILLINOIS			
50% & Over	Cass	5,400	5,300	98
	Christian	14,500	14,200	98
	De Witt	7,300	7,200	99
	Effingham	12,500	12,100	97

WICS BPCT-4487 Granted 7/12/72

© American Map Corp., 14244

Net Weekly Circulation	State County	Total Households	TV Households Households	TV Households %
50% & Over	Fayette	8,300	8,100	98
	Logan	10,600	10,400	98
	Macon	48,400	47,700	99
	Menard	4,800	4,700	98
	Morgan	14,600	14,200	98
	Moultrie	5,500	5,400	98
	Sangamon	76,500	75,000	98
	Shelby	9,400	9,100	97
	ILLINOIS			
Between 25-49%	Mason	6,700	6,600	99
	Montgomery	12,400	12,100	98
	Scott	2,400	2,400	100
	ILLINOIS			
Between 5-24%	Douglas	7,700	7,600	99
	Fulton	15,400	15,100	98
	Jasper	4,300	4,200	98
	Mc Lean	47,200	46,300	98
	Macoupin	20,100	19,800	98
	Piatt	6,500	6,400	98
	Schuyler	3,100	3,000	97
Station Totals		**343,600**	**336,900**	98
Net Weekly Circulation (1991)				**200,500**
Average Daily Circulation (1991)				**123,700**

WCCU

Ch. 27

(Satellite of WRSP-TV, Springfield, IL)

Network Service: Fox.

Licensee: Urbana-Champaign Television Inc., 712 Killarney, Urbana, IL 61801.

Studio: See WRSP-TV, Springfield, IL.

Telephone: 217-367-8827. **Fax:** 217-367-8839.

Technical Facilities: Channel No. 27 (548-554 MHz). Authorized power: 2360-kw max. visual. Antenna: 456-ft. above av. terrain, 469-ft. above ground, 1168-ft. above sea level.

Latitude	40°	18'	42"
Longitude	87°	54'	48"

Transmitter: RR 1, Penfield.

Ownership: Bahakel Communications Ltd. (Group Owner).

Began Operation: April 25, 1987. Sale to present owner by Gerald Fitzgerald approved by FCC Feb. 25, 1988.

Represented (legal): Southmayd, Powell & Taylor.

Personnel: See WRSP-TV Springfield, IL.

Rates: On request.

City of License: Urbana. **ADI:** Springfield-Decatur-Champaign. **Rank:** 75.

Total Households: ©MSI Consumer Market Data as of 1/1/91. TV Homes, TV% and Circulation ©1991 Arbitron. County coverage based on Arbitron study.

Net Weekly Circulation	State County	Total Households	TV Households	%
	ILLINOIS			
Between 25-49%	Champaign	63,900	62,800	98
	Coles	19,500	19,200	98
	Douglas	7,700	7,600	99
	Ford	5,800	5,700	98
	Iroquois	12,400	12,200	98
	Vermilion	35,500	34,900	98

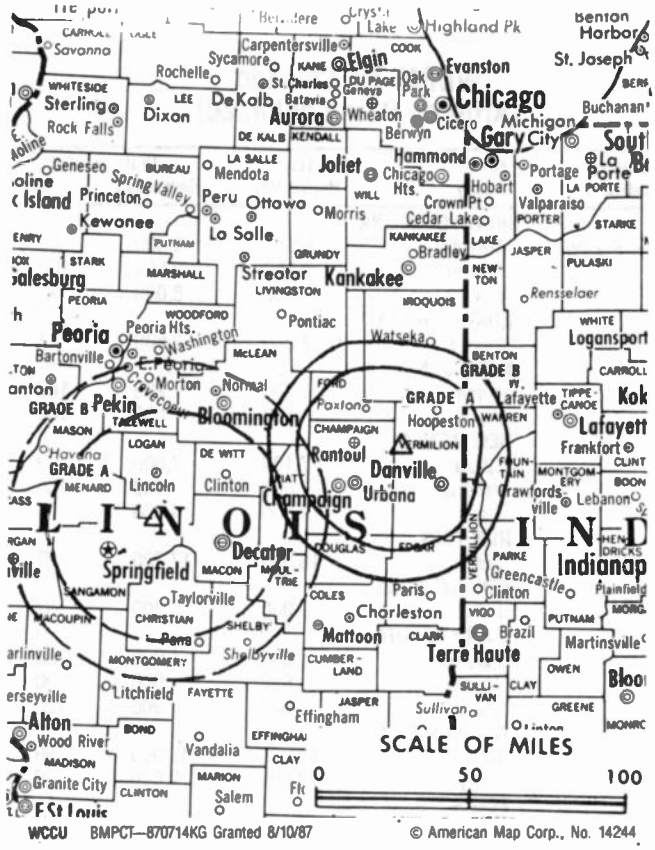

Net Weekly Circulation	State County	Total Households	TV Households	%
	ILLINOIS			
Between 5-24%	Edgar	8,300	8,200	98
	INDIANA			
	Benton	3,600	3,500	97
	Fountain	6,800	6,700	99
	Newton	5,300	5,200	98
	Vermillion	7,100	7,000	99
	Warren	3,000	2,900	97
Station Totals		**178,900**	**175,900**	**98**
Net Weekly Circulation (1991)				**71,600**
Average Daily Circulation (1991)				**28,700**

WBBM-TV, Chicago
(Arbtiron Data Continued)

Net Weekly Circulation	State County	Total Households	TV Households Households	TV Households %
	NORTH CAROLINA			
Between 5-24%	Cherokee	8,500	8,400	99
	Graham	2,500	2,500	100
	Yancey	6,100	6,000	98
	NORTH DAKOTA			
	Rolette	3,900	3,800	97
	NEBRASKA			
	Arthur	200	200	100
	Hayes	500	500	100
	NEW MEXICO			
	Cibola	7,100	7,000	99
	Harding	400	400	100
	Sierra	4,500	4,300	94
	NEW YORK			
	Delaware	18,300	17,700	97
	PENNSYLVANIA			
	Potter	7,000	6,800	97
	SOUTH DAKOTA			
	Bennett	1,000	1,000	100
	Jones	600	600	100
	Stanley	900	900	100
	TENNESSEE			
	Gibson	19,200	19,000	99
	Perry	2,600	2,600	100
	TEXAS			
	Kimble	1,600	1,500	94
	Mc Culloch	3,600	3,500	97
	WISCONSIN			
	Racine	65,400	64,900	99
	Walworth	28,400	28,000	99
	WEST VIRGINIA			
	Doddridge	2,800	2,800	100

WFLD, Chicago
(Arbitron Data Continued)

Net Weekly Circulation	State County	Total Households	TV Households Households	TV Households %
	INDIANA			
Between 5-24%	Wabash	12,700	12,400	98
	MICHIGAN			
	Cass	18,800	18,500	99
	Van Buren	26,600	26,300	99
	WISCONSIN			
	Racine	65,400	64,900	99
	Walworth	28,400	28,000	99

WGN-TV, Chicago
(Arbitron Data Continued)

Net Weekly Circulation	State County	Total Households	TV Households Households	TV Households %
	ARKANSAS			
Between 25-49%	Baxter	13,800	13,500	98
	Clay	7,700	7,600	99
	Cleburne	8,300	8,200	99
	Garland	33,400	32,900	99
	Independence	12,200	12,000	98
	Jackson	7,600	7,500	99
	Yell	7,200	7,100	99
	ARIZONA			
	Apache North	13,200	11,900	90

WGN-TV—(Continued)
(Arbitron Data Continued)

Net Weekly Circulation	State County	Total Households	TV Households Households	TV Households %
Between 25-49%	Cochise	37,200	36,000	97
	Gila	15,900	15,300	96
	Graham	7,700	7,300	95
	Greenlee	3,000	2,900	97
	Mohave	37,700	36,000	96
	Navajo	23,300	21,400	92
	Yavapai	45,200	43,200	96
	CALIFORNIA			
	Del Norte	8,000	7,500	94
	COLORADO			
	Adams	107,700	107,000	99
	Arapahoe	163,200	161,600	99
	Archuleta	2,200	2,100	95
	Clear Creek	3,000	2,900	97
	Crowley	900	900	100
	Dolores	600	500	83
	Garfield	11,000	10,500	95
	Grand	3,700	3,500	95
	Gunnison	4,100	3,900	95
	Huerfano	2,600	2,500	96
	Lake	2,400	2,300	96
	Larimer	74,200	72,700	98
	Mineral	300	300	100
	Moffat	4,900	4,600	94
	Otero	8,000	7,800	98
	San Juan	400	400	100
	Summit	5,200	5,000	96
	FLORIDA			
	Collier	60,200	59,100	98
	Escambia	108,600	107,900	99
	Manatee	84,700	84,000	99
	Monroe	36,100	35,400	98
	GEORGIA			
	Chattahoochee	3,700	3,700	100
	Evans	3,200	3,200	100
	Muscogee	68,700	68,200	99
	Putnam	4,700	4,600	98
	Rabun	4,600	4,500	98
	Randolph	3,300	3,200	97
	Webster	800	800	100
	IOWA			
	Allamakee	5,400	5,300	98
	Appanoose	6,000	5,900	98
	Buena Vista	7,700	7,600	99
	Cerro Gordo	20,000	19,800	99
	Cherokee	5,900	5,800	98
	Clay	7,400	7,300	99
	Clayton	8,100	8,000	99
	Clinton	20,300	20,200	100
	Crawford	6,800	6,700	99
	Davis	3,300	3,300	100
	Des Moines	18,200	18,000	99
	Dickinson	6,300	6,200	98
	Dubuque	31,700	31,300	99
	Emmet	4,700	4,600	98
	Greene	4,600	4,600	100
	Hamilton	6,700	6,600	99
	Henry	7,200	7,100	99
	Humboldt	4,900	4,800	98
	Jackson	8,200	8,100	99
	Jasper	14,500	14,400	99
	Jefferson	6,700	6,600	98
	Johnson	34,400	33,900	99
	Kossuth	7,700	7,600	99
	Lee	16,400	16,200	99
	Louisa	4,600	4,500	98
	Mahaska	9,300	9,200	99

WGN-TV—(Continued)
(Arbitron Data Continued)

Net Weekly Circulation	State County	Total Households	TV Households Households	TV Households %
	IOWA			
Between 25-49%	Marshall	15,900	15,800	99
	Muscatine	15,800	15,700	99
	O Brien	6,200	6,200	100
	Palo Alto	4,400	4,300	98
	Pocahontas	4,100	4,100	99
	Pottawattamie	34,100	33,800	99
	Ringgold	2,300	2,300	100
	Shelby	5,500	5,500	100
	Taylor	3,100	3,000	97
	Wapello	15,400	15,200	99
	Warren	13,700	13,600	99
	Washington	7,700	7,600	99
	IDAHO			
	Custer	2,000	1,900	95
	Elmore	7,300	7,200	99
	Power	2,700	2,600	96
	Shoshone	5,700	5,600	98
	Valley	2,500	2,400	96
	ILLINOIS			
	Adams	26,900	26,500	99
	Boone	11,400	11,200	98
	Bureau	14,400	14,100	98
	Carroll	7,000	6,900	99
	Cass	5,400	5,300	98
	Champaign	63,900	62,800	98
	Clark	6,800	6,600	97
	Clay	6,200	6,000	97
	Coles	19,500	19,200	98
	Crawford	8,100	8,000	99
	Cumberland	4,400	4,300	98
	De Witt	7,300	7,200	99
	Douglas	7,700	7,600	99
	Edgar	8,300	8,200	98
	Edwards	3,700	3,600	97
	Ford	5,800	5,700	98
	Fulton	15,400	15,100	98
	Henry	20,300	20,100	99
	Iroquois	12,400	12,200	98
	Jo Daviess	9,200	9,000	98
	Knox	22,700	22,400	99
	Lawrence	6,500	6,400	98
	Lee	13,000	12,800	98
	Logan	10,600	10,400	98
	Mc Donough	12,500	12,300	98
	Mc Lean	47,200	46,300	98
	Macon	48,400	47,700	99
	Marshall	5,100	5,000	98
	Mason	6,700	6,600	99
	Moultrie	5,500	5,400	98
	Ogle	17,600	17,300	98
	Peoria	72,800	71,700	98
	Piatt	6,500	6,400	98
	Putnam	2,200	2,100	95
	Rock Island	61,100	60,500	99
	Saline	12,100	11,800	98
	Sangamon	76,500	75,000	98
	Schuyler	3,100	3,000	97
	Stark	2,600	2,600	100
	Stephenson	19,600	19,300	98
	Tazewell	48,100	47,500	99
	Vermilion	35,500	34,900	98
	Wabash	5,600	5,500	98
	Warren	7,900	7,800	99
	Whiteside	24,200	23,800	99
	Winnebago	97,900	96,700	99
	Woodford	11,900	11,700	98

WGN-TV—(Continued)
(Arbitron Data Continued)

Net Weekly Circulation	State County	Total Households	TV Households Households	TV Households %
	INDIANA			
Between 25-49%	Blackford	5,600	5,500	98
	Delaware	43,900	43,300	99
	Elkhart	56,500	55,400	98
	Fayette	9,900	9,800	98
	Floyd	23,800	23,500	99
	Grant	27,800	27,300	98
	Howard	32,100	31,700	99
	Knox	15,900	15,600	98
	Madison	49,400	48,900	99
	Marshall	15,800	15,500	98
	Miami	14,200	14,000	99
	Montgomery	13,600	13,400	99
	Pulaski	5,100	5,000	98
	St Joseph	91,800	90,800	99
	Starke	8,200	8,000	98
	Tippecanoe	44,800	43,800	98
	Tipton	6,300	6,200	98
	Vanderburgh	67,800	66,600	98
	Vermillion	7,100	7,000	99
	White	9,600	9,400	98
	KANSAS			
	Brown	4,700	4,600	98
	Chautauqua	2,200	2,200	100
	Clark	1,000	1,000	100
	Cloud	4,500	4,400	98
	Decatur	1,700	1,700	100
	Dickinson	8,300	8,200	99
	Elk	1,600	1,600	100
	Ellsworth	2,900	2,800	97
	Geary	10,600	10,500	99
	Graham	1,400	1,400	100
	Grant	2,700	2,700	100
	Hamilton	1,100	1,100	100
	Haskell	1,400	1,400	100
	Hodgeman	900	900	100
	Kearny	1,200	1,200	100
	Kiowa	1,500	1,500	100
	Linn	3,400	3,300	97
	Meade	1,800	1,800	100
	Mitchell	3,200	3,100	97
	Neosho	6,900	6,800	99
	Norton	2,700	2,700	100
	Rooks	2,400	2,400	100
	Saline	20,500	20,300	99
	Scott	2,200	2,200	100
	Sherman	2,900	2,900	100
	Sumner	10,200	10,100	99
	Wabaunsee	2,500	2,400	96
	Wallace	700	700	100
	Wichita	1,000	1,000	100
	KENTUCKY			
	Calloway	12,000	11,900	99
	Christian	20,200	20,100	100
	Clay	7,900	7,800	99
	Cumberland	2,800	2,800	100
	Floyd	18,200	18,000	99
	Fulton	3,100	3,100	100
	Graves	13,600	13,500	99
	Hardin	28,900	28,800	100
	Harlan	14,300	14,100	99
	Henderson	16,600	16,500	99
	Hopkins	18,100	17,900	99
	Johnson	9,100	9,000	99
	Knott	6,200	6,100	98
	Knox	11,100	10,900	98
	Letcher	10,600	10,400	98

WGN-TV—(Continued)
(Arbitron Data Continued)

Net Weekly Circulation	State County	Total Households	TV Households Households	 %
	KENTUCKY			
Between 25-49%	Livingston	3,700	3,700	100
	Lyon	2,300	2,300	100
	Mc Cracken	24,600	24,500	100
	Perry	12,200	12,000	98
	Pike	28,600	28,300	99
	Powell	4,200	4,100	98
	Rowan	6,500	6,400	98
	Whitley	13,700	13,500	99
	LOUISIANA			
	Assumption	6,900	6,800	99
	Caddo	103,300	102,300	99
	Caldwell	4,800	4,700	98
	East Baton Rouge	139,800	138,700	99
	Iberville	10,400	10,200	98
	Madison	5,800	5,700	98
	Natchitoches	14,300	13,900	97
	Ouachita	52,200	51,700	99
	Rapides	49,400	48,900	99
	St Bernard	24,200	24,100	100
	Tensas	2,900	2,800	97
	Terrebonne	32,800	32,400	99
	Vernon	18,500	18,100	98
	West Baton Rouge	6,700	6,600	98
	MICHIGAN			
	Alger	3,100	3,000	97
	Berrien	63,500	62,500	98
	Calhoun	53,700	53,200	99
	Delta	13,900	13,600	98
	Dickinson	10,700	10,600	99
	Gogebic	7,400	7,200	97
	Houghton	13,500	13,100	97
	Luce	2,200	2,100	95
	Marquette	25,400	25,100	99
	Menominee	9,700	9,600	98
	Muskegon	58,500	57,800	99
	Ontonagon	3,500	3,400	97
	St Joseph	23,000	22,700	99
	Schoolcraft	2,900	2,800	97
	MINNESOTA			
	Hubbard	6,000	5,800	97
	Jackson	4,700	4,600	98
	Kittson	2,400	2,300	96
	Lac Qui Parle	3,700	3,600	97
	Pipestone	4,300	4,300	99
	Swift	4,600	4,500	98
	Wadena	5,000	4,800	96
	Waseca	6,800	6,700	99
	Winona	16,300	16,100	98
	MISSOURI			
	Adair	9,000	8,900	99
	Atchison	3,100	3,100	100
	Dunklin	12,900	12,600	98
	Grundy	4,700	4,600	98
	Mississippi	5,500	5,400	98
	Pemiscot	8,600	8,400	98
	Scott	15,200	15,000	99
	Shannon	3,100	2,900	93
	MISSISSIPPI			
	Alcorn	13,300	13,200	99
	Clarke	6,500	6,400	98
	Coahoma	12,400	12,200	98
	Humphreys	4,500	4,400	98
	Lauderdale	29,600	29,400	99
	Lowndes	22,100	21,900	99
	Washington	24,100	23,800	99

WGN-TV—(Continued)
(Arbitron Data Continued)

Net Weekly Circulation	State County	Total Households	TV Households Households	 %
	MONTANA			
Between 25-49%	Garfield	600	500	83
	Hill	6,900	6,700	97
	Mineral	1,600	1,600	100
	Musselshell	1,800	1,700	94
	Richland	4,400	4,300	98
	Roosevelt	3,800	3,700	97
	Rosebud	4,200	4,000	95
	Valley	3,700	3,500	95
	Wibaux	500	500	100
	NORTH CAROLINA			
	Carteret	21,700	21,500	99
	Clay	2,900	2,800	97
	New Hanover	48,000	47,600	99
	Transylvania	10,600	10,500	99
	NORTH DAKOTA			
	Barnes	5,100	5,100	100
	Bowman	1,600	1,600	100
	Burleigh	23,300	23,100	99
	Cavalier	2,600	2,500	96
	Divide	1,200	1,200	100
	Hettinger	1,500	1,500	100
	Mc Kenzie	2,600	2,600	100
	Morton	9,700	9,600	99
	Oliver	800	800	100
	Pierce	2,000	2,000	100
	Ramsey	5,200	5,100	98
	Stark	8,400	8,300	99
	Stutsman	9,300	9,200	99
	Wells	2,700	2,700	100
	NEBRASKA			
	Antelope	3,100	3,000	97
	Boyd	1,300	1,300	100
	Dawson	8,100	8,000	99
	Dodge	14,100	14,000	99
	Franklin	1,500	1,500	100
	Frontier	1,400	1,400	100
	Furnas	2,500	2,500	98
	Garden	1,000	1,000	100
	Garfield	900	900	100
	Hall	18,800	18,600	99
	Holt	5,000	4,800	96
	Johnson	2,000	2,000	100
	Keith	3,700	3,700	100
	Lancaster	84,900	84,100	99
	Madison	12,700	12,500	98
	Merrick	3,100	3,100	100
	Nuckolls	2,600	2,600	100
	Otoe	5,900	5,800	98
	Phelps	3,700	3,700	100
	Red Willow	4,900	4,800	98
	Rock	900	900	100
	Sarpy	33,500	33,400	100
	Thayer	2,600	2,600	100
	Thomas	400	400	100
	NEW MEXICO			
	Cibola	7,100	7,000	99
	De Baca	1,100	1,100	100
	Grant	9,800	9,300	95
	Guadalupe	1,500	1,400	93
	Hidalgo	2,000	1,900	95
	Lincoln	6,000	5,800	97
	Mc Kinley	20,500	19,100	93
	Sierra	4,500	4,300	94
	Taos	7,400	6,800	92
	Union	1,800	1,700	94

WGN-TV—(Continued)
(Arbitron Data Continued)

Net Weekly Circulation	State / County	Total Households	TV Households	%
	NEVADA			
Between 25-49%	Churchill	6,900	6,800	99
	Esmeralda	300	300	100
	Humboldt	4,800	4,600	96
	Lander	2,100	2,000	95
	Nye South	3,800	3,500	92
	Pershing	1,800	1,700	94
	OHIO			
	Marion	24,000	23,700	99
	Meigs	9,300	9,100	98
	Mercer	13,800	13,600	99
	Pike	9,400	9,200	98
	OKLAHOMA			
	Cimarron	1,600	1,600	100
	Craig	5,600	5,500	98
	Custer	11,800	11,700	99
	Grant	2,400	2,400	100
	Greer	2,800	2,700	98
	Jackson	11,100	11,000	99
	Latimer	3,800	3,700	97
	Le Flore	17,800	17,500	98
	Texas	6,400	6,300	98
	OREGON			
	Curry	7,900	7,300	92
	Harney	2,900	2,700	93
	Lake	3,000	2,800	93
	Lincoln	16,400	15,100	92
	Tillamook	8,800	8,200	93
	PENNSYLVANIA			
	Sullivan	2,300	2,200	96
	SOUTH CAROLINA			
	Cherokee	15,800	15,700	99
	Sumter	34,100	33,600	99
	SOUTH DAKOTA			
	Aurora	1,100	1,100	100
	Beadle	7,400	7,300	99
	Brown	14,500	14,400	99
	Butte	3,300	3,200	97
	Campbell	800	800	100
	Douglas	1,400	1,400	100
	Haakon	1,000	1,000	100
	Hyde	900	900	100
	Jerauld	1,100	1,100	100
	Kingsbury	2,600	2,600	100
	Mc Cook	2,400	2,400	100
	Potter	1,300	1,300	100
	Sanborn	1,200	1,200	100
	Todd	1,900	1,800	95
	Union	4,200	4,200	100
	Yankton	7,200	7,100	99
	TENNESSEE			
	Lake	2,600	2,600	100
	Montgomery	35,200	35,000	99
	Putnam	20,100	19,900	99
	Scott	7,400	7,300	99
	Trousdale	2,700	2,700	100
	Warren	13,200	13,100	99
	TEXAS			
	Cochran	1,700	1,700	100
	Coke	1,300	1,300	100
	Concho	1,100	1,100	100
	Crockett	1,500	1,500	100
	Culberson	1,000	1,000	100
	Dawson	5,400	5,300	98
	Deaf Smith	6,500	6,400	98
	Dickens	1,200	1,200	100
	Gaines	4,700	4,700	100

WGN-TV—(Continued)
(Arbitron Data Continued)

Net Weekly Circulation	State / County	Total Households	TV Households	%
Between 25-49%	Glasscock	400	400	100
	Gray	9,700	9,600	99
	Hardeman	2,300	2,300	100
	Hutchinson	9,900	9,900	100
	Jeff Davis	600	600	100
	Kimble	1,600	1,500	94
	Lampasas	6,000	5,900	98
	Lipscomb	1,300	1,300	100
	Llano	5,800	5,700	98
	Mc Culloch	3,600	3,500	97
	Maverick	10,600	10,200	96
	Mills	1,800	1,800	100
	Moore	6,200	6,200	100
	Ochiltree	3,300	3,300	100
	Pecos	5,000	4,900	98
	Reagan	1,400	1,400	100
	Reeves	4,800	4,700	98
	San Augustine	3,500	3,400	97
	San Saba	2,400	2,400	100
	Sherman	1,100	1,100	100
	Terry	5,100	5,100	100
	Throckmorton	900	900	100
	Val Verde	13,100	12,800	98
	Ward	4,600	4,600	100
	Wheeler	2,900	2,800	96
	Winkler	3,100	3,100	100
	UTAH			
	Beaver	1,600	1,600	100
	Carbon	8,000	7,800	97
	Duchesne	4,200	4,000	96
	Washington	13,900	13,200	95
	VIRGINIA			
	Bath	1,800	1,800	100
	Dickenson	6,900	6,800	99
	Giles	6,300	6,200	98
	King George	4,400	4,400	100
	WASHINGTON			
	Benton	41,800	40,500	97
	WISCONSIN			
	Ashland	6,500	6,400	98
	Calumet	12,800	12,600	98
	Crawford	6,200	6,100	98
	Grant	18,100	17,600	97
	La Crosse	37,100	36,700	99
	Marathon	42,100	41,700	99
	Pepin	2,900	2,800	96
	Racine	65,400	64,900	99
	Rock	52,700	52,100	99
	Vernon	10,400	10,200	98
	Walworth	28,400	28,000	99
	WEST VIRGINIA			
	Boone	10,900	10,800	99
	Mineral	10,600	10,500	99
	Mingo	12,700	12,500	98
	Pleasants	2,900	2,900	100
	WYOMING			
	Campbell	12,200	11,600	95
	Hot Springs	2,200	2,100	95
	Lincoln	5,400	5,200	96
	Niobrara	1,200	1,200	100
	Teton	5,500	5,300	96
	Washakie	3,400	3,300	97
	ALABAMA			
Between 5-24%	Autauga	13,200	13,100	99
	Baldwin	37,200	37,000	99
	Blount	16,100	16,000	99
	Bullock	3,500	3,400	97

WGN-TV—(Continued)
(Arbitron Data Continued)

Net Weekly Circulation	State County	Total Households	TV Households Households	TV Households %
	ALABAMA			
Between 5-24%	Butler	8,100	8,000	99
	Chambers	14,800	14,700	99
	Chilton	13,200	13,100	99
	Choctaw	5,900	5,800	98
	Clarke	9,500	9,400	99
	Clay	4,700	4,700	100
	Colbert	21,200	21,000	99
	Conecuh	5,500	5,400	98
	Covington	14,800	14,700	99
	De Kalb	21,800	21,600	99
	Elmore	17,800	17,600	99
	Escambia	12,700	12,600	99
	Fayette	7,300	7,200	99
	Franklin	11,300	11,200	99
	Geneva	9,400	9,300	99
	Henry	5,600	5,500	98
	Jackson	19,900	19,700	99
	Jefferson	269,600	268,300	100
	Lamar	6,400	6,300	98
	Lawrence	11,100	11,000	99
	Lee	33,400	33,100	99
	Limestone	19,200	19,000	99
	Marengo	8,700	8,600	99
	Marion	12,300	12,200	99
	Marshall	29,300	29,100	99
	Mobile	145,800	145,100	100
	Monroe	8,200	8,100	99
	Pike	10,700	10,600	99
	Randolph	7,700	7,600	99
	Russell	19,200	19,000	99
	St Clair	18,500	18,300	99
	Shelby	32,600	32,400	99
	Sumter	5,300	5,200	98
	Talladega	27,600	27,400	99
	Tallapoosa	15,400	15,300	99
	Walker	26,900	26,700	99
	Winston	9,100	9,000	99
	ARKANSAS			
	Arkansas	8,500	8,400	99
	Ashley	9,400	9,200	98
	Benton	38,700	38,000	98
	Boone	12,000	11,800	98
	Bradley	5,000	4,900	98
	Calhoun	2,200	2,200	100
	Carroll	8,300	8,200	99
	Chicot	5,600	5,400	96
	Clark	8,000	7,900	99
	Columbia	9,900	9,700	98
	Conway	7,100	7,000	99
	Craighead	24,600	24,400	99
	Crawford	16,400	16,100	98
	Cross	6,800	6,700	99
	Desha	6,500	6,400	98
	Drew	6,500	6,300	97
	Faulkner	21,200	20,900	99
	Franklin	6,000	5,900	98
	Fulton	4,600	4,400	96
	Grant	5,400	5,300	98
	Greene	12,600	12,400	98
	Hempstead	8,500	8,300	98
	Hot Spring	10,800	10,600	98
	Howard	5,100	5,000	98
	Izard	4,600	4,400	96
	Jefferson	31,300	30,900	99
	Johnson	7,200	7,100	98
	Lafayette	3,500	3,400	97

WGN-TV—(Continued)
(Arbitron Data Continued)

Net Weekly Circulation	State County	Total Households	TV Households Households	TV Households %
Between 5-24%	Lawrence	7,100	7,000	99
	Lee	5,100	5,000	98
	Lincoln	3,500	3,400	97
	Little River	5,100	5,000	98
	Logan	7,800	7,700	99
	Lonoke	14,300	14,100	99
	Marion	5,400	5,300	98
	Miller	14,500	14,300	99
	Mississippi	19,700	19,400	98
	Monroe	4,500	4,400	98
	Nevada	3,800	3,700	97
	Newton	3,200	3,100	97
	Ouachita	13,200	13,000	98
	Perry	2,900	2,900	100
	Pike	4,300	4,200	98
	Poinsett	9,300	9,200	99
	Polk	6,600	6,400	97
	Pope	17,400	17,100	98
	Pulaski	137,800	136,600	99
	Randolph	6,600	6,500	98
	St Francis	9,900	9,700	98
	Saline	21,500	21,300	99
	Scott	4,300	4,200	98
	Searcy	3,600	3,500	97
	Sebastian	41,100	40,700	99
	Sharp	6,500	6,300	97
	Stone	4,000	3,900	97
	Van Buren	6,500	6,400	98
	Washington	43,300	42,500	98
	White	20,000	19,700	99
	Woodruff	3,600	3,500	97
	ARIZONA			
	Apache South	4,600	4,100	89
	Coconino	31,400	29,300	93
	Maricopa	850,900	835,600	98
	Pima	269,100	264,200	98
	Pinal	38,800	37,600	97
	Santa Cruz	9,200	8,900	97
	CALIFORNIA			
	Alpine	400	400	88
	El Dorado East	12,300	11,800	96
	Kern East	31,800	30,700	96
	Kings	28,300	27,000	95
	Lassen	8,300	7,800	94
	Mendocino	30,800	28,500	93
	Modoc	3,600	3,300	92
	Mono	4,100	3,600	87
	Plumas	8,600	8,000	93
	Riverside West	304,500	293,200	96
	Sacramento	404,600	393,800	97
	San Bernardino	488,100	472,800	97
	Siskiyou	17,500	16,400	93
	Solano East	69,000	67,400	98
	Trinity	5,700	5,300	93
	Tulare	101,500	97,400	96
	COLORADO			
	Alamosa	4,800	4,600	96
	Bent	2,000	1,900	95
	Boulder	88,300	86,300	98
	Chaffee	5,200	5,000	96
	Cheyenne	900	900	100
	Costilla	1,200	1,100	92
	Delta	8,900	8,600	97
	Denver	229,800	225,600	98
	Douglas	15,600	15,500	99
	Eagle	7,400	7,000	95
	El Paso	154,400	152,400	99

WGN-TV—(Continued)
(Arbitron Data Continued)

Net Weekly Circulation	State County	Total Households	TV Households	
			Households	%
	COLORADO			
Between 5-24%	Jackson	700	700	100
	Jefferson	170,000	168,600	99
	Kiowa	600	600	100
	Kit Carson	2,900	2,800	95
	La Plata	12,200	11,700	96
	Las Animas	5,400	5,100	94
	Lincoln	1,800	1,700	94
	Montezuma	6,900	6,600	96
	Morgan	8,400	8,300	99
	Ouray	700	700	100
	Park	3,100	3,000	97
	Phillips	1,800	1,800	100
	Routt	5,400	5,100	94
	San Miguel	1,600	1,500	94
	Teller	4,900	4,800	98
	Washington	1,900	1,800	95
	Weld	52,300	51,500	98
	Yuma	3,900	3,800	97
	FLORIDA			
	Bay	53,000	52,500	99
	Bradford	8,100	8,000	99
	Brevard	168,300	166,900	99
	Calhoun	3,500	3,400	97
	Charlotte	45,800	45,300	99
	Citrus	42,500	41,800	98
	Clay	36,600	36,200	99
	Columbia	15,900	15,700	99
	De Soto	8,500	8,400	99
	Dixie	3,800	3,700	97
	Duval	274,500	272,600	99
	Franklin	3,100	3,000	97
	Gadsden	15,300	15,000	98
	Gulf	4,500	4,400	98
	Hamilton	3,200	3,100	97
	Hardee	7,600	7,500	99
	Hendry	8,900	8,700	98
	Hernando	40,700	40,200	99
	Highlands	29,700	29,300	99
	Hillsborough	338,900	336,200	99
	Holmes	6,400	6,200	97
	Jackson	15,300	15,000	98
	Jefferson	4,200	4,100	98
	Lake	64,700	64,100	99
	Lee	139,700	138,300	99
	Levy	10,100	9,800	97
	Madison	5,400	5,300	98
	Marion	79,300	78,000	98
	Nassau	16,900	16,700	99
	Okaloosa	59,200	58,800	99
	Orange	257,900	256,100	99
	Osceola	39,900	39,400	99
	Palm Beach So	133,200	131,800	99
	Pasco	122,800	121,600	99
	Pinellas	396,200	393,400	99
	Polk	157,100	155,700	99
	Putnam	24,900	24,600	99
	St Johns	34,100	33,700	99
	Santa Rosa	26,400	26,200	99
	Sarasota	123,500	122,500	99
	Seminole	105,800	105,000	99
	Sumter	12,300	12,100	98
	Suwannee	10,100	9,900	98
	Taylor	7,100	7,000	99
	Volusia	155,700	154,400	99
	Wakulla	5,300	5,200	98
	Walton	11,800	11,600	98

WGN-TV—(Continued)
(Arbitron Data Continued)

Net Weekly Circulation	State County	Total Households	TV Households	
			Households	%
Between 5-24%	Washington	6,500	6,400	98
	GEORGIA			
	Bacon	3,600	3,500	97
	Baker	1,200	1,200	100
	Baldwin	12,300	12,100	98
	Banks	4,000	3,900	97
	Barrow	10,300	10,200	99
	Bartow	19,300	19,100	99
	Ben Hill	6,800	6,700	99
	Berrien	5,400	5,300	98
	Bibb	58,700	58,200	99
	Bleckley	3,800	3,700	97
	Brantley	4,100	4,000	98
	Brooks	5,300	5,200	98
	Bryan	5,400	5,300	98
	Bulloch	13,000	12,800	98
	Calhoun	1,500	1,500	100
	Camden	7,600	7,500	99
	Candler	2,800	2,700	96
	Carroll	25,500	25,300	99
	Catoosa	15,300	15,200	99
	Chattooga	8,100	8,000	99
	Cherokee	30,600	30,400	99
	Clarke	32,000	31,600	99
	Clayton	67,100	66,800	100
	Clinch	2,300	2,300	100
	Cobb	174,600	173,900	100
	Coffee	10,900	10,700	98
	Coweta	18,900	18,700	99
	Dade	4,400	4,400	100
	Dawson	3,000	2,900	97
	De Kalb	216,200	215,500	100
	Dodge	6,100	6,000	98
	Dooly	3,700	3,600	97
	Douglas	26,000	25,800	99
	Early	4,600	4,500	98
	Echols	800	800	100
	Effingham	8,800	8,700	99
	Elbert	7,200	7,100	99
	Emanuel	7,800	7,700	99
	Fannin	6,500	6,400	98
	Fayette	20,200	20,000	99
	Floyd	30,800	30,500	99
	Forsyth	16,200	16,100	99
	Fulton	267,600	265,900	99
	Glynn	24,100	23,900	99
	Greene	4,100	4,000	98
	Gwinnett	122,100	121,300	99
	Hall	34,800	34,500	99
	Hart	7,200	7,100	99
	Henry	19,400	19,200	99
	Houston	33,200	32,900	99
	Irwin	3,300	3,200	97
	Jackson	11,000	10,900	99
	Jefferson	6,600	6,500	98
	Jenkins	2,900	2,900	100
	Johnson	3,300	3,300	100
	Lincoln	2,300	2,300	100
	Lowndes	26,900	26,500	99
	Mc Intosh	3,100	3,000	97
	Macon	5,100	5,000	98
	Miller	2,700	2,600	96
	Mitchell	7,000	6,900	99
	Monroe	5,800	5,700	98
	Montgomery	2,300	2,200	96
	Murray	9,200	9,100	99
	Newton	15,700	15,500	99

WGN-TV—(Continued)
(Arbitron Data Continued)

Net Weekly Circulation	State County	Total Households	TV Households Households	 %
	GEORGIA			
Between 5-24%	Oconee	6,000	6,000	100
	Oglethorpe	3,800	3,700	97
	Paulding	13,600	13,500	99
	Peach	7,900	7,800	99
	Pickens	5,300	5,200	98
	Pierce	4,800	4,700	98
	Polk	12,800	12,700	99
	Pulaski	3,100	3,000	97
	Screven	5,800	5,700	98
	Seminole	3,300	3,200	97
	Spalding	19,700	19,500	99
	Stephens	8,700	8,600	99
	Stewart	1,900	1,800	95
	Talbot	2,300	2,200	98
	Tattnall	6,300	6,200	98
	Telfair	4,000	3,900	98
	Terrell	4,100	4,000	98
	Tift	12,500	12,300	98
	Toombs	9,300	9,100	98
	Towns	2,900	2,900	100
	Troup	20,500	20,200	99
	Turner	3,200	3,100	97
	Upson	10,200	10,100	99
	Walker	21,200	21,000	99
	Walton	12,900	12,800	99
	Ware	13,400	13,200	99
	Warren	2,000	2,000	100
	Washington	6,600	6,400	97
	Wayne	7,600	7,500	99
	Wheeler	1,900	1,900	100
	White	4,900	4,800	98
	Whitfield	26,700	26,500	99
	Wilcox	2,600	2,600	100
	Wilkinson	3,900	3,800	97
	Worth	6,700	6,600	98
	IOWA			
	Adams	2,100	2,100	100
	Audubon	2,900	2,900	100
	Benton	8,900	8,800	99
	Black Hawk	47,200	46,900	99
	Boone	10,200	10,100	99
	Bremer	8,600	8,500	99
	Buchanan	8,000	7,900	99
	Butler	6,200	6,100	98
	Calhoun	4,700	4,600	98
	Carroll	8,400	8,300	99
	Cass	6,500	6,400	98
	Cedar	7,300	7,200	99
	Chickasaw	5,300	5,200	98
	Dallas	12,200	12,100	99
	Decatur	3,300	3,200	97
	Delaware	6,800	6,700	99
	Fayette	9,000	8,900	99
	Floyd	7,100	7,000	99
	Franklin	5,000	5,000	100
	Fremont	3,800	3,800	100
	Grundy	5,300	5,300	100
	Guthrie	4,700	4,700	99
	Hancock	5,600	5,500	98
	Hardin	8,100	8,000	99
	Harrison	6,000	5,900	98
	Howard	4,000	3,900	98
	Ida	3,500	3,500	100
	Iowa	6,000	5,900	98
	Jones	7,300	7,200	99
	Linn	68,100	67,600	99

WGN-TV—(Continued)
(Arbitron Data Continued)

Net Weekly Circulation	State County	Total Households	TV Households Households	 %
Between 5-24%	Lucas	4,100	4,000	98
	Lyon	4,400	4,300	98
	Madison	4,700	4,700	100
	Marion	11,300	11,200	99
	Mills	4,800	4,800	100
	Mitchell	4,500	4,500	100
	Monona	4,400	4,300	98
	Monroe	3,300	3,300	100
	Montgomery	5,300	5,200	98
	Osceola	3,100	3,100	100
	Page	7,300	7,200	99
	Plymouth	9,300	9,200	99
	Polk	135,900	134,900	99
	Sac	5,300	5,200	98
	Scott	61,000	60,500	99
	Sioux	10,800	10,600	98
	Story	25,700	25,400	99
	Tama	6,800	6,700	99
	Union	5,400	5,300	98
	Van Buren	3,100	3,100	98
	Wayne	3,100	3,000	97
	Webster	17,000	16,800	99
	Winnebago	5,200	5,100	99
	Winneshiek	7,700	7,600	99
	Woodbury	38,600	38,300	99
	Worth	3,500	3,500	100
	Wright	6,100	6,000	98
	IDAHO			
	Ada	80,400	79,100	98
	Adams	1,200	1,200	100
	Benewah	3,300	3,200	97
	Bingham	11,800	11,700	99
	Blaine	5,900	5,700	97
	Boise	1,700	1,700	100
	Bonner	10,100	9,800	97
	Butte	1,000	1,000	100
	Canyon	32,100	31,400	98
	Caribou	2,800	2,700	96
	Clearwater	3,300	3,200	97
	Franklin	2,800	2,700	96
	Gem	4,200	4,100	98
	Idaho	5,100	4,900	96
	Lincoln	1,200	1,200	100
	Oneida	1,100	1,100	100
	Owyhee	2,900	2,800	97
	Payette	6,200	6,100	98
	ILLINOIS			
	Alexander	4,700	4,500	96
	Brown	2,000	2,000	98
	Calhoun	2,100	2,100	100
	Christian	14,500	14,200	98
	Clinton	12,100	11,900	98
	Effingham	12,500	12,100	97
	Fayette	8,300	8,100	98
	Franklin	17,700	17,300	97
	Gallatin	2,900	2,800	96
	Greene	6,300	6,200	98
	Hamilton	3,900	3,700	95
	Hancock	9,200	9,100	99
	Hardin	2,200	2,100	95
	Henderson	3,500	3,400	97
	Jackson	24,000	23,400	97
	Jasper	4,300	4,200	98
	Jefferson	15,800	15,300	97
	Jersey	7,500	7,300	98
	Macoupin	20,100	19,800	98
	Madison	97,200	96,000	99

WGN-TV—(Continued)
(Arbitron Data Continued)

Net Weekly Circulation	State County	Total Households	TV Households Households	%
	ILLINOIS			
Between 5-24%	Marion	17,300	17,000	98
	Massac	6,300	6,100	97
	Menard	4,800	4,700	98
	Mercer	7,000	6,900	99
	Monroe	8,400	8,200	98
	Montgomery	12,400	12,100	98
	Morgan	14,600	14,200	98
	Perry	9,000	8,800	98
	Pike	7,400	7,200	97
	Pulaski	3,500	3,400	97
	Randolph	12,800	12,600	98
	Richland	6,800	6,600	97
	St Clair	98,100	96,500	98
	Scott	2,400	2,400	100
	Shelby	9,400	9,100	97
	Union	7,800	7,600	97
	Wayne	7,400	7,100	96
	White	7,300	7,000	96
	Williamson	25,300	24,700	98
	INDIANA			
	Adams	10,700	10,500	98
	Allen	113,200	111,700	99
	Bartholomew	25,200	24,800	98
	Benton	3,600	3,500	97
	Boone	14,700	14,500	99
	Carroll	7,200	7,100	99
	Cass	15,200	14,900	98
	Clark	33,100	32,600	98
	Clay	9,700	9,600	99
	Clinton	12,000	11,800	99
	Crawford	3,800	3,700	97
	Daviess	10,700	10,400	97
	Dearborn	14,100	13,900	99
	De Kalb	12,500	12,400	99
	Dubois	13,400	13,000	97
	Fountain	6,800	6,700	99
	Franklin	6,700	6,500	97
	Fulton	7,600	7,500	99
	Gibson	13,100	12,800	98
	Greene	12,500	12,200	98
	Hamilton	37,800	37,400	99
	Hancock	16,900	16,700	99
	Hendricks	26,700	26,400	99
	Henry	18,700	18,500	99
	Huntington	14,000	13,800	99
	Jackson	14,000	13,800	99
	Jay	8,200	8,000	98
	Jennings	8,100	7,900	98
	Johnson	31,000	30,800	99
	Kosciusko	24,800	24,400	98
	Lagrange	9,700	9,300	96
	Lawrence	16,900	16,600	98
	Marion	315,300	311,400	99
	Martin	3,900	3,800	97
	Monroe	38,200	37,200	98
	Morgan	19,200	19,000	99
	Noble	14,400	14,200	98
	Ohio	2,000	2,000	100
	Orange	7,300	7,100	97
	Owen	7,200	7,100	99
	Parke	5,800	5,700	98
	Perry	6,500	6,300	97
	Pike	5,200	5,100	97
	Posey	9,500	9,200	97
	Putnam	10,100	10,000	99
	Randolph	10,700	10,500	98

WGN-TV—(Continued)
(Arbitron Data Continued)

Net Weekly Circulation	State County	Total Households	TV Households Households	%
Between 5-24%	Ripley	9,000	8,800	98
	Scott	7,600	7,400	97
	Shelby	14,500	14,300	99
	Steuben	10,900	10,800	99
	Sullivan	8,200	8,000	98
	Vigo	40,200	39,600	99
	Wabash	12,700	12,400	98
	Warren	3,000	2,900	97
	Warrick	17,200	16,900	98
	Washington	8,600	8,400	98
	Wayne	27,200	26,800	99
	Wells	9,600	9,400	98
	Whitley	10,000	9,900	99
	KANSAS			
	Allen	6,100	6,000	98
	Atchison	6,500	6,400	98
	Barber	2,700	2,600	96
	Barton	12,000	11,900	99
	Butler	18,600	18,400	99
	Cherokee	9,000	8,900	99
	Cheyenne	1,500	1,500	100
	Clay	3,800	3,700	97
	Coffey	3,600	3,500	97
	Comanche	1,000	1,000	100
	Cowley	14,400	14,200	99
	Crawford	15,400	15,200	99
	Douglas	27,800	27,400	99
	Edwards	1,700	1,700	100
	Gove	1,400	1,400	100
	Greeley	700	700	100
	Greenwood	3,300	3,200	97
	Jackson	4,500	4,400	98
	Jefferson	6,000	5,900	98
	Jewell	1,900	1,800	95
	Johnson	136,200	135,600	100
	Kingman	3,400	3,400	100
	Labette	9,700	9,600	99
	Lane	1,000	1,000	100
	Leavenworth	21,100	20,900	99
	Lyon	13,600	13,300	98
	Mc Pherson	10,600	10,400	98
	Marion	5,100	5,000	98
	Marshall	5,300	5,200	98
	Miami	8,900	8,800	99
	Montgomery	16,500	16,200	98
	Morris	2,600	2,500	96
	Nemaha	4,200	4,100	98
	Ness	1,600	1,600	100
	Osborne	2,300	2,200	96
	Ottawa	2,300	2,200	96
	Pawnee	3,000	3,000	100
	Phillips	2,900	2,800	97
	Pottawatomie	6,000	5,900	98
	Pratt	4,200	4,100	99
	Rawlins	1,400	1,400	100
	Reno	25,600	25,400	99
	Republic	2,800	2,700	96
	Rice	4,600	4,600	100
	Riley	20,400	20,000	98
	Rush	1,600	1,600	100
	Sedgwick	158,800	157,400	99
	Sheridan	1,300	1,300	100
	Smith	2,300	2,300	100
	Stanton	800	800	100
	Stevens	1,700	1,700	100
	Trego	1,700	1,700	100
	Washington	3,000	2,900	97

WGN-TV—(Continued)
(Arbitron Data Continued)

Net Weekly Circulation	State / County	Total Households	TV Households	%
	KANSAS			
Between 5-24%	Wyandotte	65,600	65,000	99
	KENTUCKY			
	Adair	5,900	5,800	98
	Allen	5,900	5,900	99
	Anderson	5,400	5,400	100
	Ballard	3,200	3,200	100
	Barren	13,000	12,900	99
	Bath	3,600	3,600	99
	Bell	11,900	11,800	99
	Boone	19,300	19,300	100
	Bourbon	7,400	7,300	99
	Boyd	20,200	20,100	100
	Boyle	9,900	9,800	99
	Breathitt	5,600	5,500	98
	Bullitt	15,800	15,700	99
	Caldwell	5,000	4,900	98
	Campbell	30,200	30,100	100
	Carter	9,000	8,900	99
	Casey	5,900	5,800	98
	Clinton	3,600	3,600	100
	Edmonson	3,500	3,500	100
	Estill	5,400	5,300	98
	Fayette	90,300	89,800	99
	Fleming	4,800	4,800	100
	Garrard	4,300	4,300	100
	Grayson	8,500	8,400	99
	Green	3,900	3,900	100
	Greenup	13,600	13,500	99
	Harrison	5,800	5,800	100
	Hart	6,000	6,000	100
	Hickman	1,900	1,900	100
	Jackson	4,500	4,400	98
	Jefferson	263,800	263,000	100
	Jessamine	11,100	11,000	99
	Kenton	52,800	52,700	100
	Larue	4,400	4,400	100
	Laurel	15,900	15,700	99
	Lee	2,900	2,800	97
	Leslie	5,000	4,900	98
	Lewis	5,000	4,900	98
	Logan	10,000	9,900	99
	Mc Creary	5,800	5,700	98
	Marshall	10,800	10,800	100
	Martin	4,500	4,400	98
	Mason	6,300	6,300	100
	Meade	8,100	8,100	100
	Mercer	7,500	7,400	99
	Metcalfe	3,600	3,600	100
	Monroe	4,700	4,700	100
	Montgomery	7,900	7,800	99
	Morgan	4,100	4,000	98
	Nelson	10,500	10,400	99
	Ohio	8,100	8,000	99
	Oldham	10,700	10,700	100
	Owsley	1,800	1,700	97
	Pendleton	4,200	4,200	100
	Pulaski	19,300	19,000	98
	Robertson	800	800	100
	Rockcastle	5,400	5,300	98
	Russell	5,800	5,700	98
	Shelby	9,000	9,000	100
	Simpson	5,500	5,500	100
	Taylor	8,800	8,700	99
	Todd	4,300	4,300	100
	Trigg	3,600	3,600	100
	Trimble	2,200	2,200	100

WGN-TV—(Continued)
(Arbitron Data Continued)

Net Weekly Circulation	State / County	Total Households	TV Households	%
Between 5-24%	Union	5,900	5,900	100
	Warren	30,900	30,700	99
	Wayne	6,800	6,700	99
	Webster	5,500	5,400	98
	Wolfe	2,500	2,500	98
	Woodford	7,200	7,100	99
	LOUISIANA			
	Acadia	20,100	19,800	99
	Allen	7,200	7,100	99
	Ascension	20,000	19,700	99
	Avoyelles	14,800	14,500	98
	Bossier	32,700	32,400	99
	Cameron	3,400	3,400	100
	Catahoula	4,500	4,400	98
	Concordia	8,000	7,800	98
	De Soto	10,400	10,200	98
	East Carroll	3,700	3,600	97
	East Feliciana	6,000	5,900	98
	Franklin	8,500	8,400	99
	Grant	6,900	6,800	99
	Jackson	6,900	6,800	99
	Jefferson	175,800	174,900	99
	Jefferson Davis	11,100	11,000	99
	Lafourche	28,800	28,500	99
	La Salle	6,100	6,000	98
	Lincoln	14,200	14,100	99
	Livingston	25,200	24,800	98
	Orleans	210,700	208,800	99
	Plaquemines	8,300	8,200	99
	Pointe Coupee	8,300	8,100	98
	Red River	3,800	3,700	97
	Richland	8,000	7,900	99
	Sabine	10,600	10,300	97
	St Charles	15,400	15,300	99
	St Helena	3,100	3,000	97
	St James	6,900	6,800	99
	St John The Baptist	13,500	13,300	99
	St Tammany	55,000	54,400	99
	Tangipahoa	31,800	31,300	98
	Union	8,100	8,000	99
	Vermilion	18,900	18,700	99
	Washington	17,100	16,800	98
	Webster	17,400	17,200	99
	West Carroll	4,700	4,600	98
	West Feliciana	2,600	2,500	96
	Winn	6,200	6,100	98
	MARYLAND			
	Allegany	28,800	28,600	99
	Anne Arundel	150,600	150,000	100
	Garrett	9,900	9,800	99
	MAINE			
	Aroostook	29,900	29,200	98
	Knox	14,400	14,000	97
	Penobscot	50,700	49,900	98
	Piscataquis	6,800	6,700	99
	Sagadahoc	13,000	12,700	98
	Somerset	17,500	17,200	98
	Washington	13,600	13,200	97
	MICHIGAN			
	Alcona	4,500	4,400	98
	Allegan	32,600	32,200	99
	Antrim	6,800	6,700	99
	Arenac	6,000	5,900	98
	Baraga	3,100	3,000	97
	Barry	17,900	17,700	99
	Benzie	4,800	4,700	98
	Branch	15,300	15,100	99

WGN-TV—(Continued)
(Arbitron Data Continued)

Net Weekly Circulation	State / County	Total Households	TV Households	%
	MICHIGAN			
Between 5-24%	Cass	18,800	18,500	99
	Cheboygan	8,500	8,300	97
	Chippewa	10,400	10,200	98
	Clare	10,800	10,600	98
	Clinton	19,700	19,500	99
	Crawford	4,000	3,900	97
	Eaton	35,800	35,400	99
	Emmet	9,700	9,500	98
	Genesee	161,100	159,700	99
	Gladwin	9,200	9,000	98
	Grand Traverse	24,300	23,800	98
	Gratiot	14,100	13,900	99
	Hillsdale	15,700	15,400	98
	Huron	13,700	13,400	98
	Ingham	103,400	102,100	99
	Ionia	18,000	17,800	99
	Iosco	12,000	11,900	99
	Iron	5,700	5,600	98
	Isabella	17,900	17,600	98
	Jackson	52,700	52,200	99
	Kalamazoo	84,200	83,200	99
	Kent	185,400	182,900	99
	Keweenaw	700	700	100
	Lapeer	24,500	24,300	99
	Leelanau	6,400	6,300	98
	Lenawee	32,500	32,100	99
	Livingston	38,900	38,600	99
	Manistee	9,400	9,200	98
	Mason	10,500	10,200	97
	Mecosta	12,800	12,600	98
	Monroe	47,400	47,000	99
	Montcalm	19,400	19,100	98
	Montmorency	3,400	3,300	97
	Newaygo	15,200	14,900	98
	Oakland	404,700	402,400	99
	Oceana	8,700	8,500	98
	Ogemaw	7,300	7,200	99
	Osceola	7,800	7,700	99
	Ottawa	62,500	61,700	99
	Presque Isle	5,500	5,300	96
	Roscommon	8,900	8,800	99
	Saginaw	77,300	76,500	99
	St Clair	53,100	52,500	99
	Sanilac	15,700	15,400	98
	Shiawassee	24,800	24,500	99
	Van Buren	26,600	26,300	99
	Washtenaw	103,000	100,900	98
	Wayne	809,600	801,600	99
	Wexford	10,800	10,600	98
	MINNESOTA			
	Anoka	80,900	80,700	100
	Becker	11,400	11,200	98
	Beltrami	12,100	11,600	96
	Benton	10,300	10,200	99
	Big Stone	2,800	2,800	100
	Blue Earth	18,800	18,600	99
	Brown	10,200	10,000	98
	Carlton	10,800	10,700	99
	Carver	16,100	16,000	99
	Chippewa	5,500	5,400	98
	Clay	17,200	17,100	99
	Clearwater	3,100	3,000	97
	Cottonwood	5,200	5,000	96
	Crow Wing	18,500	18,100	98
	Dakota	92,200	91,700	99
	Dodge	5,500	5,400	98

WGN-TV—(Continued)
(Arbitron Data Continued)

Net Weekly Circulation	State / County	Total Households	TV Households	%
Between 5-24%	Faribault	7,200	7,100	99
	Fillmore	7,700	7,600	99
	Goodhue	15,100	14,900	99
	Grant	2,600	2,600	100
	Hennepin	422,200	418,600	99
	Houston	6,600	6,500	98
	Isanti	9,400	9,300	99
	Itasca	16,400	16,100	98
	Kanabec	4,800	4,700	98
	Koochiching	5,700	5,500	96
	Lake	4,200	4,200	100
	Le Sueur	8,800	8,700	99
	Lincoln	2,800	2,800	100
	Lyon	9,100	8,900	98
	Mahnomen	1,700	1,700	100
	Marshall	4,500	4,400	98
	Martin	9,400	9,300	99
	Meeker	8,000	7,900	99
	Mille Lacs	7,100	7,000	99
	Morrison	10,600	10,400	98
	Mower	14,800	14,700	99
	Murray	3,900	3,900	100
	Nicollet	10,100	10,000	99
	Nobles	7,600	7,500	99
	Norman	3,200	3,100	97
	Olmsted	38,500	38,200	99
	Otter Tail	20,100	19,700	98
	Pennington	5,600	5,500	98
	Polk	12,500	12,300	98
	Pope	4,700	4,600	98
	Ramsey	191,300	189,900	99
	Red Lake	1,800	1,800	100
	Redwood	6,500	6,300	97
	Renville	7,200	7,100	99
	Rice	16,700	16,500	99
	Roseau	5,100	4,800	94
	St Louis	77,900	77,100	99
	Scott	18,600	18,500	99
	Sibley	5,400	5,300	98
	Stearns	37,800	37,300	99
	Steele	11,400	11,300	99
	Traverse	1,700	1,700	100
	Wabasha	7,700	7,600	99
	Washington	47,100	46,800	99
	Yellow Medicine	4,500	4,400	97
	MISSOURI			
	Audrain	9,600	9,500	99
	Barton	4,800	4,700	98
	Boone	40,900	40,300	99
	Camden	11,000	10,800	98
	Cape Girardeau	23,600	23,300	99
	Carter	2,000	1,900	95
	Cass	21,900	21,700	99
	Cedar	5,100	5,000	98
	Chariton	3,900	3,800	97
	Christian	11,500	11,300	98
	Clark	3,000	3,000	98
	Clay	58,600	58,200	99
	Cole	23,100	22,900	99
	Cooper	5,800	5,700	98
	Crawford	7,600	7,400	97
	Dade	3,200	3,200	100
	Dallas	5,300	5,200	98
	Daviess	3,500	3,400	97
	Franklin	27,600	27,300	99
	Gasconade	5,400	5,300	98
	Gentry	3,000	2,900	97

WGN-TV—(Continued) (Arbitron Data Continued)

Net Weekly Circulation	State County	Total Households	TV Households Households	TV Households %
	MISSOURI			
Between 5-24%	Greene	80,800	80,000	99
	Harrison	4,000	3,900	98
	Henry	8,400	8,300	99
	Hickory	3,400	3,300	97
	Holt	2,700	2,600	96
	Howard	3,600	3,500	97
	Howell	12,100	11,600	96
	Iron	4,000	3,900	97
	Jackson	258,400	255,600	99
	Jasper	36,000	35,500	99
	Jefferson	58,500	58,100	99
	Knox	2,100	2,100	100
	Laclede	10,600	10,400	98
	Lafayette	12,200	12,100	99
	Lawrence	12,000	11,800	98
	Lewis	3,700	3,600	97
	Lincoln	10,000	9,800	98
	Linn	6,100	6,000	98
	Livingston	6,000	5,900	98
	Mc Donald	6,500	6,400	98
	Macon	6,500	6,400	98
	Marion	10,700	10,600	99
	Mercer	1,600	1,600	100
	Miller	7,900	7,800	99
	Moniteau	4,500	4,400	98
	Monroe	3,500	3,500	100
	Montgomery	4,300	4,200	98
	Morgan	6,400	6,300	98
	New Madrid	7,600	7,400	97
	Newton	16,800	16,600	99
	Nodaway	7,600	7,500	99
	Oregon	3,900	3,700	95
	Perry	6,200	6,100	98
	Pettis	14,300	14,100	99
	Pike	6,100	6,000	98
	Platte	20,500	20,300	99
	Pulaski	11,800	11,600	98
	Putnam	2,100	2,100	100
	Ray	8,700	8,600	99
	Reynolds	2,700	2,600	96
	Ripley	5,300	5,000	94
	St Charles	69,600	69,100	99
	St Clair	3,500	3,400	97
	St Francois	16,600	16,400	99
	St Louis	377,900	374,100	99
	Saline	9,400	9,300	99
	Schuyler	2,000	2,000	100
	Scotland	2,100	2,100	100
	Shelby	3,000	3,000	100
	Stone	7,900	7,700	97
	Sullivan	2,800	2,800	100
	Taney	11,100	10,900	98
	Texas	8,500	8,200	96
	Vernon	7,800	7,600	97
	Wayne	5,100	5,000	98
	Worth	1,100	1,100	100
	Wright	6,400	6,200	97
	St Louis City	169,100	167,400	99
	MISSISSIPPI			
	Amite	4,800	4,700	98
	Attala	7,200	7,100	99
	Bolivar	14,500	14,200	98
	Carroll	3,400	3,300	97
	Chickasaw	6,500	6,400	98
	Choctaw	3,200	3,200	100
	Clay	7,600	7,500	99

WGN-TV—(Continued) (Arbitron Data Continued)

Net Weekly Circulation	State County	Total Households	TV Households Households	TV Households %
Between 5-24%	Copiah	9,700	9,600	99
	De Soto	23,800	23,500	99
	Forrest	26,300	26,100	99
	George	5,800	5,800	100
	Hancock	12,600	12,500	99
	Hinds	96,000	95,400	99
	Holmes	7,600	7,500	99
	Issaquena	800	800	100
	Itawamba	8,000	7,900	99
	Jasper	6,000	5,900	98
	Jefferson	3,000	2,900	97
	Jones	23,600	23,400	99
	Kemper	3,500	3,400	97
	Lafayette	11,500	11,400	99
	Lamar	10,200	10,100	99
	Leake	6,900	6,800	99
	Lee	25,400	25,200	99
	Madison	19,100	18,800	98
	Marion	9,300	9,200	99
	Monroe	13,100	13,000	99
	Montgomery	4,400	4,300	98
	Neshoba	9,400	9,300	99
	Newton	7,700	7,600	99
	Noxubee	4,100	4,000	98
	Oktibbeha	12,400	12,200	98
	Pearl River	14,500	14,400	99
	Pontotoc	8,700	8,600	99
	Prentiss	9,400	9,300	99
	Rankin	30,700	30,400	99
	Scott	9,800	9,700	99
	Sharkey	2,200	2,200	100
	Simpson	9,000	8,900	99
	Smith	5,600	5,500	98
	Tallahatchie	5,500	5,400	98
	Tate	7,400	7,300	99
	Tippah	7,200	7,100	99
	Tishomingo	7,200	7,100	99
	Union	9,000	8,900	99
	Warren	19,200	19,000	99
	Wayne	7,000	6,900	99
	Webster	3,700	3,600	97
	Wilkinson	3,400	3,300	97
	Winston	7,000	6,900	99
	Yazoo	9,600	9,500	99
	MONTANA			
	Big Horn	3,300	3,100	94
	Blaine	2,500	2,300	92
	Carbon	3,600	3,500	97
	Carter	600	600	100
	Chouteau	2,200	2,100	95
	Daniels	1,000	1,000	100
	Fergus	4,900	4,700	96
	Gallatin	19,100	18,500	97
	Granite	1,100	1,100	100
	Jefferson	3,300	3,200	97
	Judith Basin	1,000	1,000	100
	Lake	8,500	8,300	98
	Liberty	1,000	1,000	100
	Lincoln	6,900	6,600	96
	Mc Cone	900	900	100
	Madison	2,200	2,200	100
	Meagher	800	800	100
	Missoula	32,400	31,400	97
	Park	5,100	4,900	96
	Petroleum	200	200	100
	Phillips	2,100	2,000	95
	Pondera	2,600	2,500	96

WGN-TV—(Continued)
(Arbitron Data Continued)

Net Weekly Circulation	State / County	Total Households	TV Households	%
	MONTANA			
Between 5-24%	Powder River	900	800	89
	Prairie	700	600	86
	Ravalli	10,500	10,200	97
	Sanders	3,800	3,600	95
	Sheridan	2,100	2,000	98
	Stillwater	2,800	2,800	100
	Sweet Grass	1,200	1,100	92
	Teton	2,500	2,400	96
	Wheatland	900	900	100
	NORTH CAROLINA			
	Alexander	10,700	10,600	99
	Beaufort	17,200	17,000	99
	Bertie	7,600	7,500	98
	Bladen	11,600	11,400	98
	Brunswick	20,400	20,100	99
	Buncombe	71,900	71,100	99
	Cabarrus	36,500	36,300	99
	Camden	2,200	2,200	100
	Caswell	7,400	7,300	99
	Chatham	15,000	14,800	99
	Cherokee	8,500	8,400	99
	Chowan	5,500	5,400	98
	Cleveland	33,200	32,900	99
	Columbus	19,600	19,300	98
	Craven	30,800	30,600	99
	Currituck	5,800	5,700	98
	Davidson	48,600	48,200	99
	Davie	11,300	11,100	98
	Durham	71,300	70,600	99
	Edgecombe	21,200	21,000	99
	Forsyth	110,800	110,000	99
	Franklin	13,300	13,100	98
	Gaston	65,500	65,000	99
	Greene	5,400	5,300	98
	Guilford	134,100	133,300	99
	Haywood	19,700	19,400	98
	Henderson	30,300	29,900	99
	Hertford	8,400	8,300	99
	Hoke	7,900	7,800	99
	Hyde	2,000	1,900	95
	Iredell	35,600	35,300	99
	Jackson	10,100	9,900	98
	Johnston	31,700	31,300	99
	Jones	3,200	3,200	100
	Lee	16,300	16,100	99
	Lenoir	22,700	22,500	99
	Lincoln	19,100	19,000	99
	Mc Dowell	13,900	13,700	99
	Macon	9,900	9,700	98
	Madison	6,700	6,600	98
	Martin	9,600	9,500	99
	Mecklenburg	196,000	194,700	99
	Montgomery	9,200	9,100	99
	Moore	24,900	24,500	99
	Nash	28,400	28,100	99
	Onslow	40,000	39,700	99
	Pamlico	4,300	4,300	100
	Pender	10,400	10,200	98
	Pitt	40,800	40,400	99
	Randolph	40,800	40,400	99
	Richmond	18,200	18,000	99
	Rockingham	34,100	33,800	99
	Rowan	42,000	41,700	99
	Rutherford	22,500	22,300	99
	Sampson	19,200	18,900	98
	Stanly	20,300	20,100	99

WGN-TV—(Continued)
(Arbitron Data Continued)

Net Weekly Circulation	State / County	Total Households	TV Households	%
Between 5-24%	Stokes	14,000	13,900	99
	Surry	25,000	24,700	99
	Swain	4,200	4,100	98
	Tyrrell	1,400	1,400	100
	Union	30,100	29,800	99
	Wake	158,300	157,000	99
	Washington	5,300	5,200	98
	Watauga	13,000	12,800	98
	Wayne	37,100	36,700	99
	Wilson	24,900	24,600	99
	Yadkin	11,800	11,700	99
	NORTH DAKOTA			
	Adams	1,300	1,300	100
	Benson	2,500	2,400	96
	Billings	400	400	100
	Bottineau	3,200	3,200	100
	Burke	1,400	1,400	100
	Cass	40,800	40,500	99
	Dickey	2,500	2,500	100
	Dunn	1,600	1,600	100
	Eddy	1,300	1,300	100
	Foster	1,600	1,600	100
	Golden Valley	900	900	100
	Grand Forks	25,200	25,000	99
	Grant	1,500	1,500	100
	Griggs	1,400	1,400	100
	Kidder	1,400	1,400	100
	La Moure	2,200	2,200	100
	Mc Henry	2,800	2,800	100
	Mc Intosh	1,900	1,900	100
	Mc Lean	4,500	4,400	99
	Mercer	5,100	5,000	98
	Mountrail	2,900	2,900	100
	Pembina	3,800	3,700	97
	Ransom	2,500	2,500	100
	Renville	1,400	1,400	100
	Richland	7,100	7,000	99
	Rolette	3,900	3,800	97
	Sargent	1,900	1,900	100
	Sheridan	1,000	1,000	100
	Sioux	1,000	1,000	100
	Steele	1,100	1,100	100
	Traill	3,400	3,400	100
	Walsh	5,700	5,600	98
	Ward	21,800	21,600	99
	NEBRASKA			
	Adams	12,100	12,000	99
	Boone	2,500	2,500	100
	Buffalo	14,000	13,900	99
	Cass	8,500	8,400	99
	Cedar	3,900	3,900	100
	Chase	1,900	1,900	100
	Cherry	2,600	2,600	100
	Clay	2,900	2,900	100
	Colfax	3,500	3,400	97
	Cuming	4,100	4,000	98
	Custer	5,000	4,900	98
	Dakota	6,700	6,700	100
	Dawes	3,500	3,400	97
	Deuel	1,000	1,000	100
	Dixon	2,600	2,600	100
	Douglas	160,400	159,100	99
	Dundy	1,200	1,200	100
	Fillmore	2,900	2,900	100
	Gage	8,900	8,800	99
	Gosper	800	800	100
	Greeley	1,200	1,200	100

WGN-TV—(Continued)
(Arbitron Data Continued)

Net Weekly Circulation	State County	Total Households	TV Households Households	TV Households %
	NEBRASKA			
Between 5-24%	Hamilton	3,500	3,500	100
	Harlan	1,700	1,700	100
	Hitchcock	1,500	1,500	100
	Hooker	400	400	100
	Howard	2,400	2,400	100
	Jefferson	3,600	3,600	99
	Kearney	2,700	2,700	100
	Keya Paha	500	500	100
	Kimball	1,800	1,800	100
	Knox	4,000	3,900	97
	Lincoln	12,600	12,500	99
	Logan	400	400	100
	Loup	300	300	100
	Pawnee	1,500	1,500	100
	Perkins	1,500	1,500	100
	Pierce	3,100	3,100	100
	Platte	11,000	10,900	99
	Polk	2,300	2,300	100
	Richardson	4,200	4,100	98
	Saline	4,900	4,800	98
	Saunders	7,100	7,000	99
	Seward	6,000	5,900	98
	Sheridan	2,800	2,800	100
	Sherman	1,500	1,500	100
	Sioux	700	700	100
	Stanton	2,500	2,500	100
	Thurston	2,400	2,400	100
	Valley	2,200	2,100	95
	Washington	6,200	6,200	100
	Wayne	3,300	3,300	100
	Webster	2,000	2,000	100
	York	5,800	5,700	98
	NEW JERSEY			
	Mercer	122,200	120,600	99
	Salem	24,800	24,500	99
	NEW MEXICO			
	Bernalillo	197,100	194,200	99
	Catron	900	800	89
	Colfax	5,100	4,800	95
	Dona Ana	47,200	45,800	97
	Lea North	19,400	19,100	98
	Lea South	2,300	2,100	93
	Los Alamos	7,600	7,500	99
	Luna	6,600	6,400	97
	Otero	18,200	17,800	98
	Quay	4,600	4,400	96
	Rio Arriba	11,400	10,700	94
	Sandoval	19,200	18,200	95
	Santa Fe	36,900	35,900	97
	Socorro	4,800	4,700	98
	Valencia	15,600	15,400	99
	NEVADA			
	Clark	285,500	280,800	98
	Douglas	11,100	10,700	96
	Elko	10,700	10,000	94
	Eureka	500	500	100
	Lincoln	1,400	1,300	93
	Lyon	7,800	7,500	96
	Nye North	3,000	2,800	93
	Storey	600	600	100
	White Pine	3,000	2,900	97
	NEW YORK			
	Allegany	17,800	17,400	98
	Cattaraugus	30,700	30,100	98
	Chautauqua	54,300	53,400	98
	Clinton	27,200	26,900	99

WGN-TV—(Continued)
(Arbitron Data Continued)

Net Weekly Circulation	State County	Total Households	TV Households Households	TV Households %
Between 5-24%	Essex	14,500	14,300	98
	Jefferson	36,700	36,200	99
	Lewis	9,400	9,200	98
	Monroe	271,100	267,800	99
	Rockland	86,900	85,800	99
	Schoharie	11,300	11,100	98
	Steuben	36,600	35,900	98
	Warren	21,300	20,900	98
	Wyoming	14,000	13,900	99
	OHIO			
	Adams	9,700	9,300	96
	Ashland	17,300	17,100	99
	Ashtabula	37,700	37,200	99
	Athens	20,200	19,700	98
	Brown	13,300	13,000	98
	Butler	103,500	102,400	99
	Champaign	13,600	13,400	99
	Clark	56,400	55,900	99
	Clermont	53,400	52,800	99
	Clinton	14,100	13,900	99
	Columbiana	42,000	41,500	99
	Coshocton	14,500	14,100	97
	Defiance	14,700	14,500	99
	Fairfield	36,600	36,300	99
	Fayette	10,400	10,200	98
	Fulton	14,900	14,600	98
	Gallia	11,200	10,900	97
	Greene	47,700	47,200	99
	Hamilton	347,700	343,200	99
	Hardin	12,200	12,000	98
	Henry	10,700	10,600	99
	Hocking	10,100	9,900	98
	Holmes	9,200	8,700	95
	Jackson	11,400	11,200	98
	Lawrence	23,800	23,400	98
	Licking	48,500	48,000	99
	Logan	16,300	16,100	99
	Lorain	98,200	97,400	99
	Madison	11,500	11,300	98
	Medina	41,500	41,100	99
	Miami	35,100	34,700	99
	Monroe	6,100	5,900	97
	Montgomery	230,600	228,600	99
	Morgan	5,200	5,100	97
	Paulding	7,800	7,700	99
	Perry	11,800	11,600	98
	Pickaway	15,600	15,500	99
	Portage	50,100	49,600	99
	Preble	15,300	15,200	99
	Putnam	11,500	11,300	98
	Ross	24,500	24,000	98
	Shelby	15,500	15,300	99
	Union	11,600	11,400	98
	Van Wert	11,900	11,800	99
	Warren	38,800	38,400	99
	Washington	24,200	23,600	98
	Wayne	37,600	36,800	98
	Williams	14,700	14,500	98
	OKLAHOMA			
	Adair	7,300	7,100	97
	Alfalfa	2,500	2,500	100
	Atoka	4,700	4,700	100
	Beaver	2,900	2,900	100
	Blaine	5,100	5,000	98
	Bryan	13,600	13,400	99
	Caddo	12,500	12,400	99
	Canadian	26,600	26,400	99

WGN-TV—(Continued)
(Arbitron Data Continued)

Net Weekly Circulation	State / County	Total Households	TV Households	%
	OKLAHOMA			
Between 5-24%	Cherokee	12,800	12,600	98
	Choctaw	6,200	6,000	97
	Cleveland	61,500	60,900	99
	Coal	2,200	2,200	100
	Cotton	2,800	2,800	100
	Creek	25,500	25,200	99
	Delaware	11,600	11,400	98
	Dewey	2,100	2,100	100
	Ellis	2,100	2,000	95
	Garfield	23,700	23,500	99
	Garvin	11,200	11,100	99
	Grady	16,400	16,200	99
	Harmon	1,700	1,700	100
	Harper	1,800	1,800	100
	Jefferson	3,200	3,200	100
	Johnston	4,000	3,900	98
	Kay	20,300	20,100	99
	Kingfisher	5,400	5,400	100
	Kiowa	5,100	5,000	98
	Logan	11,200	11,100	99
	Mc Clain	9,300	9,200	99
	Mc Curtain	13,300	13,000	98
	Mc Intosh	7,300	7,200	99
	Major	3,200	3,100	97
	Marshall	5,200	5,100	98
	Mayes	13,300	13,100	98
	Muskogee	26,900	26,600	99
	Noble	4,900	4,900	100
	Nowata	4,300	4,300	100
	Oklahoma	253,800	252,100	99
	Okmulgee	15,300	15,200	99
	Osage	15,500	15,400	99
	Ottawa	12,700	12,600	99
	Pawnee	6,900	6,800	99
	Payne	24,300	24,000	99
	Pontotoc	13,400	13,300	99
	Pottawatomie	22,600	22,400	99
	Pushmataha	5,000	4,900	98
	Roger Mills	1,900	1,900	100
	Rogers	20,700	20,500	99
	Sequoyah	13,100	12,900	98
	Tillman	4,100	4,100	100
	Tulsa	214,100	212,700	99
	Wagoner	18,600	18,400	99
	Washington	17,600	17,500	99
	Washita	5,000	5,000	100
	Woods	4,000	3,900	98
	Woodward	7,500	7,400	99
	OREGON			
	Clackamas	99,200	96,000	97
	Columbia	13,900	13,400	96
	Coos	23,800	22,000	92
	Douglas	36,100	34,400	95
	Grant	3,400	3,000	88
	Hood River	6,400	6,000	94
	Lane	107,800	103,900	96
	Malheur	9,700	9,300	96
	Morrow	2,900	2,700	93
	Multnomah	245,000	236,000	96
	Polk	18,500	17,800	96
	Sherman	700	700	100
	Umatilla	21,700	20,400	94
	Union	8,500	7,900	93
	Washington	112,600	110,100	98
	Yamhill	21,800	20,800	95

WGN-TV—(Continued)
(Arbitron Data Continued)

Net Weekly Circulation	State / County	Total Households	TV Households	%
	PENNSYLVANIA			
Between 5-24%	Armstrong	30,300	29,800	98
	Bedford	18,100	17,600	97
	Blair	50,800	50,000	98
	Butler	56,500	55,800	99
	Clearfield	30,800	30,300	98
	Clinton	14,500	14,200	98
	Elk	14,100	13,900	99
	Erie	104,600	103,300	99
	Huntingdon	15,500	15,100	97
	Jefferson	19,200	18,900	98
	Juniata	7,900	7,600	96
	Lawrence	37,900	37,300	98
	Lycoming	44,900	43,700	97
	Mc Kean	18,100	17,700	98
	Mifflin	18,400	17,900	97
	Potter	7,000	6,800	97
	Tioga	15,200	14,800	97
	Venango	23,800	23,100	97
	Warren	17,400	16,900	97
	SOUTH CAROLINA			
	Anderson	56,800	56,300	99
	Barnwell	8,000	7,900	99
	Beaufort	32,400	32,000	99
	Berkeley	46,500	45,800	98
	Calhoun	4,700	4,600	98
	Charleston	106,100	105,100	99
	Chester	11,300	11,200	99
	Clarendon	10,200	9,900	97
	Colleton	13,100	12,800	98
	Edgefield	6,400	6,300	98
	Fairfield	7,100	7,000	99
	Florence	43,700	43,200	99
	Greenville	125,300	124,400	99
	Greenwood	23,800	23,600	99
	Hampton	7,200	7,000	97
	Horry	55,900	55,100	99
	Jasper	5,700	5,600	98
	Kershaw	17,200	16,900	98
	Lancaster	21,100	20,900	99
	Laurens	19,500	19,300	99
	Lexington	68,500	67,700	99
	Mc Cormick	2,100	2,100	100
	Newberry	12,900	12,700	98
	Oconee	22,700	22,500	99
	Orangeburg	32,400	31,800	98
	Pickens	33,200	32,800	99
	Richland	105,100	104,000	99
	Saluda	6,100	6,000	98
	Spartanburg	84,400	83,700	99
	Union	11,400	11,300	99
	York	47,200	46,700	99
	SOUTH DAKOTA			
	Bennett	1,000	1,000	100
	Brookings	8,900	8,800	99
	Brule	2,000	2,000	100
	Charles Mix	3,300	3,200	97
	Clark	1,900	1,900	100
	Clay	4,900	4,800	98
	Custer	2,800	2,700	96
	Davison	6,700	6,600	98
	Day	2,900	2,900	100
	Deuel	1,800	1,800	100
	Dewey	1,500	1,400	93
	Edmunds	1,700	1,700	100
	Fall River	3,300	3,200	97
	Faulk	1,200	1,200	100

WGN-TV—(Continued)
(Arbitron Data Continued)

Net Weekly Circulation	State County	Total Households	TV Households Households	TV Households %
	SOUTH DAKOTA			
Between 5-24%	Grant	3,200	3,100	97
	Gregory	2,100	2,100	100
	Hamlin	1,900	1,900	100
	Hand	1,800	1,800	100
	Hanson	1,100	1,100	100
	Harding	600	600	100
	Jackson	1,200	1,200	100
	Jones	600	600	100
	Lawrence	8,400	8,300	99
	Lincoln	5,400	5,300	98
	Lyman	1,300	1,300	100
	Meade	8,500	8,400	99
	Mellette	700	700	100
	Miner	1,400	1,400	100
	Minnehaha	52,000	51,700	99
	Moody	2,400	2,400	100
	Perkins	1,800	1,700	94
	Roberts	3,800	3,700	97
	Shannon	2,700	2,500	92
	Spink	3,200	3,200	100
	Stanley	900	900	100
	Sully	700	700	100
	Tripp	2,700	2,700	100
	Turner	3,400	3,400	100
	Walworth	2,700	2,600	96
	Ziebach	600	600	100
	TENNESSEE			
	Anderson	28,400	28,300	100
	Bedford	11,400	11,300	99
	Benton	6,300	6,200	98
	Bledsoe	3,500	3,500	100
	Blount	33,900	33,700	99
	Bradley	28,100	28,000	100
	Campbell	14,000	13,800	99
	Carroll	11,100	11,000	99
	Carter	20,300	20,200	100
	Cheatham	10,000	9,900	99
	Chester	5,200	5,200	100
	Claiborne	10,100	10,000	99
	Clay	3,100	3,100	100
	Cocke	11,600	11,500	99
	Coffee	16,600	16,500	99
	Cumberland	13,200	13,000	98
	Davidson	210,400	209,600	100
	Decatur	4,500	4,400	98
	Dickson	13,300	13,200	99
	Dyer	13,800	13,700	99
	Fayette	8,800	8,700	99
	Fentress	5,800	5,700	98
	Franklin	12,600	12,500	99
	Gibson	19,200	19,000	99
	Greene	21,500	21,300	99
	Hamblen	21,200	21,000	99
	Hamilton	115,800	115,300	100
	Hancock	2,300	2,300	100
	Hardeman	8,700	8,600	99
	Hardin	8,700	8,600	99
	Hawkins	18,000	17,800	99
	Haywood	7,200	7,100	99
	Henderson	9,300	9,200	99
	Henry	11,800	11,700	99
	Humphreys	6,400	6,400	100
	Jackson	3,300	3,300	100
	Jefferson	12,900	12,800	99
	Johnson	5,600	5,500	98
	Knox	135,700	135,000	99

WGN-TV—(Continued)
(Arbitron Data Continued)

Net Weekly Circulation	State County	Total Households	TV Households Households	TV Households %
Between 5-24%	Lauderdale	9,500	9,400	99
	Lawrence	13,600	13,500	99
	Loudon	12,400	12,300	99
	Mcminn	16,400	16,300	99
	Mc Nairy	9,800	9,700	99
	Marion	9,800	9,700	99
	Marshall	8,400	8,300	99
	Maury	21,600	21,500	100
	Meigs	3,000	3,000	100
	Monroe	11,500	11,400	99
	Moore	1,800	1,800	100
	Morgan	5,800	5,700	98
	Obion	13,200	13,100	99
	Overton	6,900	6,800	99
	Perry	2,600	2,600	100
	Rhea	9,600	9,500	99
	Roane	19,000	18,900	99
	Robertson	15,800	15,700	99
	Rutherford	42,000	41,800	100
	Sequatchie	3,400	3,400	100
	Sevier	19,900	19,700	99
	Shelby	310,000	308,400	99
	Smith	5,800	5,800	100
	Sullivan	59,400	59,100	99
	Sumner	37,400	37,200	99
	Tipton	13,300	13,200	99
	Unicoi	6,500	6,400	98
	Washington	35,700	35,500	99
	Wayne	5,500	5,400	98
	Weakley	12,600	12,500	99
	White	8,200	8,100	99
	Williamson	28,400	28,200	99
	Wilson	26,100	25,900	99
	TEXAS			
	Anderson	14,500	14,300	99
	Andrews	5,100	5,100	99
	Aransas	7,000	6,900	99
	Archer	3,100	3,100	100
	Bailey	2,700	2,700	100
	Bastrop	14,300	14,000	98
	Baylor	1,800	1,800	100
	Bexar	418,600	414,600	99
	Bosque	6,500	6,400	98
	Bowie	31,500	31,200	99
	Brazoria	64,800	64,300	99
	Brazos	47,400	46,800	99
	Briscoe	1,000	1,000	100
	Brooks	2,700	2,700	100
	Burnet	10,900	10,800	99
	Caldwell	9,800	9,600	98
	Calhoun	7,600	7,500	99
	Callahan	4,900	4,900	100
	Cameron	79,300	78,300	99
	Carson	2,400	2,400	100
	Cass	11,300	11,100	98
	Castro	3,300	3,300	100
	Chambers	7,800	7,700	99
	Cherokee	15,400	15,100	98
	Childress	2,500	2,500	100
	Clay	4,200	4,200	100
	Collin	79,300	78,500	99
	Collingsworth	1,700	1,700	100
	Comal	20,000	19,800	99
	Coryell	17,600	17,400	99
	Cottle	1,000	1,000	100
	Crane	1,600	1,600	100
	Crosby	2,800	2,800	100

WGN-TV—(Continued)
(Arbitron Data Continued)

Net Weekly Circulation	State / County	Total Households	TV Households	%
	TEXAS			
Between 5-24%	Dallam	2,500	2,500	100
	Dallas	745,800	741,100	99
	Denton	84,500	83,800	99
	Donley	1,600	1,600	100
	Duval	4,200	4,100	98
	Eastland	7,800	7,700	99
	Edwards	700	700	100
	Ellis	29,100	28,800	99
	Fannin	10,200	10,000	98
	Fayette	8,300	8,000	96
	Fisher	2,100	2,100	100
	Floyd	3,000	3,000	100
	Foard	900	900	100
	Fort Bend	67,500	66,700	99
	Frio	4,400	4,300	98
	Galveston	80,400	79,700	99
	Garza	1,800	1,800	100
	Gillespie	6,900	6,700	97
	Goliad	1,900	1,900	100
	Grayson	38,800	38,400	99
	Gregg	42,400	41,900	99
	Grimes	5,700	5,600	98
	Guadalupe	22,500	22,200	99
	Hall	1,800	1,800	100
	Hansford	2,300	2,300	100
	Hardin	14,600	14,400	99
	Harris	1,062,600	1,054,400	99
	Haskell	2,600	2,600	100
	Henderson	23,800	23,400	98
	Hidalgo	109,700	108,100	99
	Hockley	8,200	8,200	100
	Houston	8,900	8,700	98
	Hunt	26,900	26,600	99
	Irion	500	500	100
	Jack	2,800	2,800	100
	Jackson	4,700	4,600	98
	Jasper	12,400	12,200	98
	Jim Wells	12,500	12,300	98
	Johnson	35,300	35,000	99
	Jones	6,600	6,500	98
	Karnes	4,500	4,400	98
	Kendall	6,000	5,900	98
	Kent	400	400	100
	Kerr	15,500	15,200	98
	Kleberg	10,600	10,500	99
	Knox	1,900	1,900	100
	Lamar	17,400	16,900	97
	Lamb	5,800	5,800	100
	Limestone	8,700	8,500	98
	Lubbock	81,900	81,300	99
	Lynn	2,500	2,500	100
	Mcmullen	300	300	100
	Matagorda	15,700	15,500	99
	Medina	9,700	9,500	98
	Menard	900	900	100
	Midland	42,500	42,200	99
	Milam	8,900	8,700	98
	Mitchell	3,200	3,200	100
	Morris	5,300	5,200	98
	Navarro	15,400	15,200	99
	Newton	4,900	4,800	98
	Nueces	103,300	102,200	99
	Orange	28,700	28,500	99
	Palo Pinto	9,800	9,700	99
	Panola	8,500	8,400	99
	Parker	24,000	23,800	99

WGN-TV—(Continued)
(Arbitron Data Continued)

Net Weekly Circulation	State / County	Total Households	TV Households	%
Between 5-24%	Parmer	3,300	3,300	100
	Polk	12,700	12,400	98
	Potter	41,000	40,700	99
	Presidio	1,900	1,800	95
	Randall	35,800	35,700	100
	Real	1,000	1,000	100
	Red River	6,200	6,000	97
	Refugio	3,000	3,000	100
	Robertson	6,100	6,000	98
	Rockwall	10,300	10,200	99
	Sabine	4,300	4,200	98
	San Jacinto	6,100	5,900	97
	San Patricio	19,300	19,000	98
	Shackelford	1,400	1,400	100
	Shelby	9,600	9,400	98
	Smith	58,300	57,600	99
	Somervell	2,300	2,300	100
	Starr	10,500	10,200	97
	Stonewall	1,000	1,000	100
	Sutton	1,500	1,500	100
	Swisher	3,300	3,300	100
	Tarrant	437,200	434,400	99
	Terrell	600	600	100
	Travis	234,800	232,500	99
	Tyler	7,500	7,300	97
	Upshur	12,300	12,100	98
	Uvalde	8,200	8,000	98
	Van Zandt	16,000	15,700	98
	Waller	7,300	7,200	99
	Wharton	14,500	14,300	99
	Wichita	46,800	46,600	100
	Wilbarger	6,000	6,000	100
	Willacy	5,100	5,000	98
	Williamson	44,000	43,400	99
	Wood	11,900	11,700	98
	Yoakum	3,600	3,600	100
	Zapata	3,000	2,900	97
	Zavala	3,200	3,100	97
	UTAH			
	Box Elder	11,500	11,400	99
	Cache	21,500	21,000	98
	Daggett	200	200	100
	Davis	54,300	53,800	99
	Emery	3,600	3,500	97
	Grand	2,700	2,500	93
	Juab	1,700	1,700	100
	Millard	4,100	4,000	98
	Salt Lake	244,800	241,600	99
	San Juan	3,100	2,900	94
	Sanpete	5,200	5,100	98
	Summit	5,300	5,200	98
	Tooele	9,200	9,100	99
	Utah	69,700	68,600	98
	Weber	55,800	55,100	99
	VIRGINIA			
	Accomack	12,500	12,300	98
	Amelia	2,800	2,700	96
	Amherst	10,300	10,200	99
	Bedford	17,300	17,100	99
	Bland	2,200	2,100	95
	Botetourt	9,500	9,400	99
	Campbell	42,500	42,100	99
	Chesterfield	72,100	71,800	100
	Essex	3,200	3,100	97
	Fairfax	296,800	295,900	100
	Franklin	13,700	13,500	99
	Gloucester	11,500	11,400	99

WGN-TV—(Continued)
(Arbitron Data Continued)

Net Weekly Circulation	State / County	Total Households	TV Households	%
	VIRGINIA			
Between 5-24%	Greene	3,400	3,300	97
	Greensville	5,000	4,900	98
	Halifax	12,400	12,200	98
	Henry	28,800	28,500	99
	Isle Of Wight	9,100	9,000	99
	James City	14,600	14,400	99
	King William	3,900	3,900	100
	Lancaster	4,600	4,500	98
	Lee	9,400	9,200	98
	Loudoun	27,100	26,800	99
	Mecklenburg	10,800	10,600	98
	Northampton	5,700	5,600	98
	Nottoway	5,300	5,200	98
	Orange	7,900	7,800	99
	Pittsylvania	40,900	40,400	99
	Prince George	15,700	15,600	99
	Roanoke	80,700	80,200	99
	Rockingham	30,000	29,700	99
	Russell	11,700	11,500	98
	Scott	8,900	8,700	98
	Southampton	8,100	8,000	99
	Surry	2,200	2,200	100
	Washington	24,700	24,400	99
	Westmoreland	6,200	6,100	98
	York	17,900	17,800	99
	Chesapeake City	50,200	49,800	99
	Newport News City	61,600	61,300	100
	Norfolk City	94,800	94,100	99
	Portsmouth City	41,300	41,000	99
	Suffolk City	18,800	18,500	98
	Va Beach City	127,100	126,400	99
	VERMONT			
	Addison	11,600	11,300	97
	Bennington	14,500	14,200	98
	Orleans	9,200	9,100	99
	WASHINGTON			
	Adams	5,300	5,100	96
	Chelan	21,300	20,400	96
	Clark	84,600	82,400	97
	Columbia	1,600	1,500	94
	Franklin	13,300	12,900	97
	Grant	20,200	19,400	96
	Kittitas West	2,200	2,100	93
	Klickitat	6,300	5,900	94
	Skamania	3,000	2,800	93
	Whitman	16,000	15,300	96
	Yakima	71,000	67,900	96
	WISCONSIN			
	Adams	5,300	5,100	96
	Barron	16,100	15,700	98
	Bayfield	5,600	5,500	98
	Brown	74,000	73,500	99
	Burnett	5,600	5,500	98
	Chippewa	19,500	19,200	98
	Clark	12,200	11,900	98
	Columbia	18,500	18,200	98
	Dane	145,400	142,600	98
	Dodge	27,300	26,800	98
	Door	11,100	11,000	99
	Douglas	16,600	16,400	99
	Eau Claire	32,500	32,000	98
	Florence	1,400	1,400	100
	Fond Du Lac	33,100	32,600	98
	Forest	3,400	3,300	97
	Green	12,500	12,300	98
	Green Lake	7,700	7,600	99

WGN-TV—(Continued)
(Arbitron Data Continued)

Net Weekly Circulation	State / County	Total Households	TV Households	%
Between 5-24%	Iowa	7,900	7,700	97
	Iron	2,700	2,700	100
	Jackson	6,600	6,400	97
	Jefferson	25,700	25,400	99
	Juneau	8,800	8,500	97
	Kewaunee	7,000	6,900	99
	Lafayette	6,200	6,100	98
	Langlade	7,700	7,600	99
	Lincoln	11,300	11,200	99
	Manitowoc	30,400	30,200	99
	Marinette	16,400	16,300	99
	Milwaukee	380,900	376,800	99
	Monroe	14,100	13,800	98
	Oconto	12,300	12,100	98
	Oneida	13,300	13,000	98
	Outagamie	51,500	51,200	99
	Ozaukee	26,300	26,000	99
	Pierce	11,800	11,600	98
	Polk	13,700	13,500	99
	Portage	20,800	20,500	99
	Price	6,500	6,300	97
	Richland	6,800	6,600	97
	Rusk	5,900	5,800	98
	St Croix	17,700	17,500	99
	Sauk	18,400	18,000	98
	Sawyer	5,800	5,600	97
	Shawano	14,600	14,400	99
	Sheboygan	39,100	38,700	99
	Taylor	6,800	6,700	99
	Trempealeau	9,700	9,400	97
	Vilas	7,900	7,700	97
	Washington	32,500	32,200	99
	Waukesha	105,500	104,600	99
	Waupaca	17,100	16,900	99
	Winnebago	54,700	54,200	99
	Wood	30,500	30,100	99
	WEST VIRGINIA			
	Brooke	10,600	10,600	100
	Cabell	41,900	41,700	100
	Fayette	20,300	20,100	99
	Grant	3,700	3,600	97
	Greenbrier	14,500	14,300	99
	Hancock	15,000	15,000	100
	Jackson	9,700	9,600	99
	Kanawha	90,800	90,200	99
	Lincoln	8,100	8,000	99
	Logan	17,400	17,300	99
	Mc Dowell	15,500	15,300	99
	Mason	10,000	9,900	99
	Monroe	4,900	4,800	98
	Nicholas	10,600	10,500	99
	Pendleton	3,000	2,900	97
	Pocahontas	3,700	3,600	97
	Preston	11,300	11,100	98
	Putnam	16,400	16,300	99
	Raleigh	32,100	31,700	99
	Ritchie	4,600	4,500	98
	Summers	5,200	5,100	98
	Taylor	6,000	5,900	98
	Tucker	3,400	3,300	97
	Wayne	17,000	16,800	99
	Wyoming	11,700	11,500	98
	WYOMING			
	Albany	12,300	11,800	96
	Big Horn	4,300	4,100	95
	Carbon	6,600	6,300	95
	Converse	4,600	4,400	96

WGN-TV—(Continued)
(Arbitron Data Continued)

Net Weekly Circulation	State County	Total Households	TV Households Households	TV Households %
	WYOMING			
Between 5-24%	Crook	2,300	2,200	96
	Fremont	12,500	12,200	98
	Johnson	2,600	2,500	96
	Park	9,300	8,900	96
	Platte	4,300	4,100	95
	Sublette	2,100	2,000	95
	Uinta	6,800	6,600	97
	Weston	2,800	2,700	96

WSIL-TV, Harrisburg
(Arbitron Data Continued)

Net Weekly Circulation	State County	Total Households	TV Households Households	TV Households %
	MISSOURI			
Between 5-24%	Carter	2,000	1,900	95
	Dunklin	12,900	12,600	98
	New Madrid	7,600	7,400	97
	Oregon	3,900	3,700	95
	Reynolds	2,700	2,600	96
	Ripley	5,300	5,000	94
	Wayne	5,100	5,000	98
	TENNESSEE			
	Obion	13,200	13,100	99

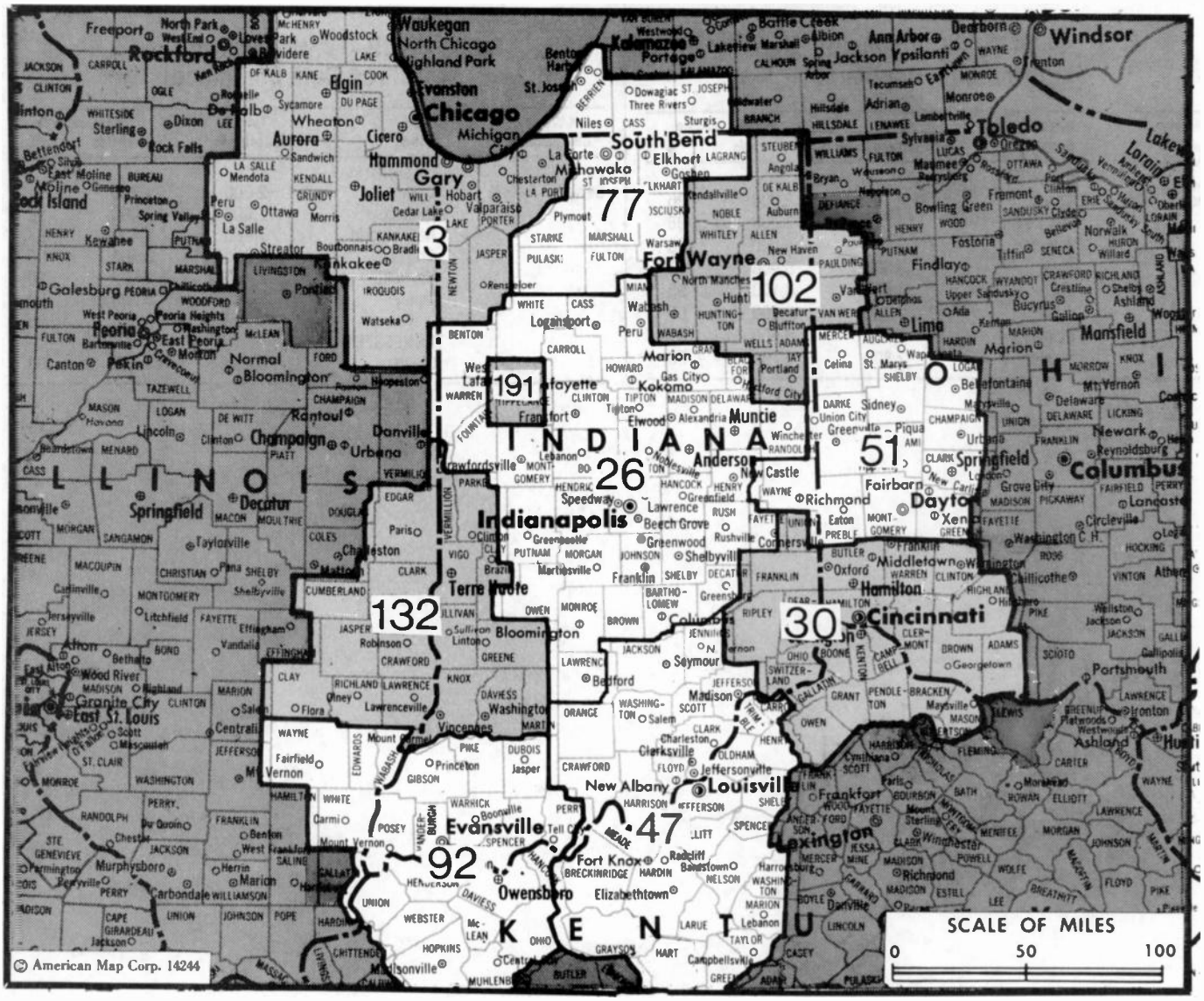
Chicago
Rockford
Peoria
Springfield
Decatur
Champaign
Danville
Terre Haute
Bloomington
Indianapolis
Evansville
Fort Wayne
South Bend
Gary
Joliet
Aurora
Elgin
Waukegan
Kankakee
Lafayette
Anderson
Muncie
Richmond
Dayton
Cincinnati
Columbus
Springfield
Middletown
Hamilton
Toledo
Windsor
Lima
Mansfield
Louisville
New Albany
Clarksville
Jeffersonville
Seymour
Bedford
Vincennes
Washington
Owensboro
Fort Knox
Elizabethtown
Lexington
Frankfort
Portsmouth
Ashland
Huntington
Parkersburg
Marietta
Zanesville
Newark
Circleville
Chillicothe
Athens
Wheeling
Steubenville
Weirton
Cambridge
Cadiz
Carrollton
Canton
Akron
Cleveland
Lorain
Sandusky
Fremont
Findlay
Norwalk
Bucyrus
Galion
Marion
Delaware
Mt. Vernon
Lancaster
Reynoldsburg
Grove City
Fairborn
Xenia
Piqua
Urbana
Greenville
Union City
Celina
St. Marys
Wapakoneta
Bellefontaine
Logansport
Peru
Kokomo
Marion
Huntington
Wabash
Warsaw
Plymouth
Valparaiso
La Porte
Michigan City
Mishawaka
Elkhart
Goshen
Niles
Sturgis
Three Rivers
Dowagiac
Kalamazoo
Battle Creek
Albion
Jackson
Ann Arbor
Ypsilanti
Dearborn
Detroit
Monroe
Adrian
Hillsdale
Tecumseh
Lenawee
Sylvania
Bowling Green
Defiance
Napoleon
Bryan
Wauseon
Angola
Auburn
Kendallville
New Haven
Fort Wayne
North Manchester
Huntington
Decatur
Portland
Hartford City
Muncie
Winchester
Union City
Greenville
Piqua
Troy
Urbana
Springfield
Columbus
Newark
Reynoldsburg
Lancaster
Circleville
Chillicothe
Athens
Middletown
Hamilton
Oxford
Richmond
Connersville
Greensburg
Shelbyville
Franklin
Columbus
Greenwood
Beech Grove
Lawrence
Speedway
Greenfield
Rushville
New Castle
Anderson
Kokomo
Tipton
Frankfort
Lafayette
West Lafayette
Crawfordsville
Lebanon
Martinsville
Brazil
Terre Haute
Sullivan
Linton
Bloomington
Greencastle
Paris
Charleston
Mattoon
Effingham
Litchfield
Taylorville
Pana
Shelbyville
Vandalia
Centralia
Salem
Flora
Lawrenceville
Olney
Robinson
Princeton
Jasper
Huntingburg
Tell City
Boonville
Corydon
Salem
Scottsburg
Madison
Versailles
Batesville
Rushville
Connersville
Greensburg
Shelbyville
Franklin
Columbus
Seymour
Bedford
Mitchell
Paoli
French Lick
Orleans
Washington
Vincennes

WINM

Ch. 63

Network Service: None, independent.

Licensee: Tri-State Christian TV Inc., Box 1010, Marion, IL 62959.

Studio: 2901 N. Clinton St., Fort Wayne, IN 46805.

Telephone: 618-997-9333.

Technical Facilities: Channel No. 63 (764-770 MHz). Authorized power: 3240-kw max. visual. Antenna: 476-ft. above av. terrain, 476-ft. above ground, 1325-ft. above sea level.

Latitude	41°	24'	34"
Longitude	84°	54'	40"

Transmitter: County Rds. 34 & 59, Butler, IN.

Ownership: Tri-State Christian TV Inc. (Group Owner).

Began Operation: April 22, 1983. FCC approved sale to present owner Jan. 24, 1991. Sale to Tri-State Bcstg. Corp. by James A. Chase approved by FCC Oct. 1, 1985. Left air Jan. 1985. Returned to air June 11, 1988.

Represented (sales): Landin Media Sales.

Represented (legal): Lauren A. Colby.

Represented (engineering): E. Harold Munn Jr. & Associates Inc.

Personnel:
Paul C. Palmo, General Manager.
Stephen Cannaday, Operations.
Roger Rhodes, Programming.
Jerry Clark, General Sales Manager.
Stephen Buzzy, Chief Engineer.
Larry Kuhn, Business Manager.

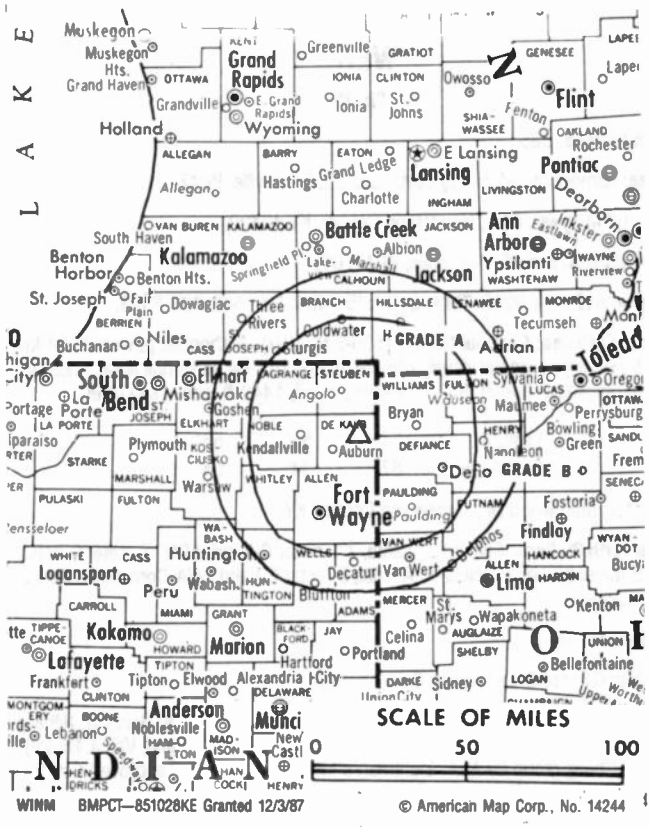

WINM BMPCT—851028KE Granted 12/3/87 © American Map Corp., No. 14244

Rates: On request.

Arbitron Data: Not available.

City of License: Angola. **ADI:** Fort Wayne. **Rank:** 102.

Indiana—Evansville

WEHT

Ch. 25

Network Service: CBS.

Licensee: Gilmore Broadcasting Corp., Box 25, Evansville, IN 47701.

Studio: 800 Marywood Dr., Henderson County, KY 42420.

Mailing Address: Box 25, Evansville, IN 47701.

Telephone: 812-424-9215. **TWX:** 510-545-7434. **Fax:** 502-826-6823.

Technical Facilities: Channel No. 25 (536-542 MHz). Authorized power: 1194-kw max. & 794-kw horizontal visual, 286-kw max. & 185-kw horizontal aural. Antenna: 1030-ft. above av. terrain, 988-ft. above ground, 1449-ft. above sea level.

Latitude	37°	51'	56"
Longitude	87°	34'	04"

Transmitter: Marywood Dr., Henderson County, KY.

Satellite Earth Stations: Scientific-Atlanta, 7.1-meter C-band; ADM, 7-meter C-band; RCA, 5-meter Ku-band; Scientific-Atlanta, 5-meter C-band; M/A-Com, Scientific-Atlanta receivers.

News Service: AP.

Ownership: Gilmore Broadcasting Corp.

Began Operation: September 11, 1953. Sale to present owner by Henry S. Hilberg and associates approved July 20, 1964 by FCC (**Television Digest**, Vol. 4:16, 29). Sale to Hilberg group by M.A. Lightman's Malco Theatres Inc. approved Oct. 24, 1956 (Vol. 12:35, 43).

Represented (sales): Blair Television.

Represented (legal): Wiley, Rein & Fielding.

Represented (engineering): Cohen, Dippell & Everist, P.C.

Personnel:
Douglas A. Padgett, Vice President & General Manager.
Mike Riley, General Sales Manager.
Ginny Powers, Program Director.
John Sandwell, National Sales Manager.
Elmer Chanellor, Chief Engineer.
John Murovich, News Director.
Melisse Marks, Promotion Director.
Jenny Funk, Business Manager.

Highest 30 Sec. Rate: $700.

NETWORK BASE HOURLY RATE: $564.

City of License: Evansville. **ADI:** Evansville. **Rank:** 92.

Total Households: ©MSI Consumer Market Data as of 1/1/91. TV Homes, TV% and Circulation ©1991 Arbitron. County coverage based on Arbitron study.

Net Weekly Circulation	State County	Total Households	TV Households Households	 %
	ILLINOIS			
50% & Over	Edwards	3,700	3,600	97
	Gallatin	2,900	2,800	96
	Wabash	5,600	5,500	98
	Wayne	7,400	7,100	96
	White	7,300	7,000	96
	INDIANA			
	Dubois	13,400	13,000	97
	Gibson	13,100	12,800	98
	Perry	6,500	6,300	97
	Pike	5,200	5,100	97
	Posey	9,500	9,200	97
	Spencer	7,000	6,800	97
	Vanderburgh	67,800	66,600	98
	Warrick	17,200	16,900	98

WEHT BPCT—4924 Granted 6/29/76

© American Map Corp., No. 14244

Net Weekly Circulation	State County	Total Households	TV Households Households	 %
	KENTUCKY			
50% & Over	Daviess	33,600	33,400	99
	Hancock	2,900	2,900	100
	Henderson	16,600	16,500	99
	Hopkins	18,100	17,900	99
	Mc Lean	3,500	3,500	100
	Muhlenberg	11,500	11,400	99
	Ohio	8,100	8,000	99
	Union	5,900	5,900	100
	Webster	5,500	5,400	98
	ILLINOIS			
Between 25-49%	Lawrence	6,500	6,400	98
	INDIANA			
	Knox	15,900	15,600	98
	KENTUCKY			
	Caldwell	5,000	4,900	98
	Christian	20,200	20,100	100
	ILLINOIS			
Between 5-24%	Hardin	2,200	2,100	95
	Pope	1,900	1,800	95
	Richland	6,800	6,600	97
	Saline	12,100	11,800	98
	INDIANA			
	Daviess	10,700	10,400	97
	Martin	3,900	3,800	97
	KENTUCKY			
	Breckinridge	6,400	6,300	98
	Butler	4,200	4,200	100
	Grayson	8,500	8,400	99
	Lyon	2,300	2,300	100
	Trigg	3,600	3,600	100
Station Totals		**382,500**	**375,900**	**98**
Net Weekly Circulation (1991)				**239,100**
Average Daily Circulation (1991)				**135,400**

WEVV

Ch. 44

Network Service: Fox.

Licensee: Ralph C. Wilson Industries Inc.

Studio: 44 Main St., Evansville, IN 47708-1450.

Telephone: 812-464-4444. **Fax:** 812-465-4559.

Technical Facilities: Channel No. 44 (650-656 MHz). Authorized power: 1230-kw max. visual, 123-kw max. aural. Antenna: 970-ft. above av. terrain, 981-ft. above ground, 1386-ft. above sea level.

Latitude	37°	53'	17"
Longitude	87°	32'	37"

Transmitter: Henderson, KY.

Satellite Earth Stations: Avcom, 6-meter; Andrew, 4-meter Ku & C-band; Andrew, Avcom receivers.

Ownership: Ralph C. Wilson Jr. (Group Owner).

Began Operation: November 17, 1983. Reorganization & addition of partners approved by FCC Nov. 19, 1984. FCC approved sale to present owner by Ohio Valley TV Inc. Dec. 27, 1985.

Represented (sales): Katz Television.

Represented (legal): Leventhal, Senter & Lerman.

Personnel:
J. A. (Skip) Simms, General Manager.
Dick Schappa, Sales Manager.
Sandy Elcoff, Regional Sales Manager.
Andy Dix, Local Sales Manager.
Alice Lovell, Program Director.
Don Hollingsworth, Chief Engineer.
Beth-Ann Patmythes, Public Affairs Director.
Lynnette Barton, Promotion Director.
Lois Houser, Business Manager.

Highest 30 Sec. Rate: $450.

City of License: Evansville. **ADI:** Evansville. **Rank:** 92.

Total Households: ©MSI Consumer Market Data as of 1/1/91. TV Homes, TV% and Circulation ©1991 Arbitron. County coverage based on Arbitron study.

Net Weekly Circulation	State County	Total Households	TV Households Households	 %
	ILLINOIS			
50% & Over	Edwards	3,700	3,600	97
	Wabash	5,600	5,500	98
	White	7,300	7,000	96
	INDIANA			
	Dubois	13,400	13,000	97
	Gibson	13,100	12,800	98
	Pike	5,200	5,100	97
	Posey	9,500	9,200	97
	Spencer	7,000	6,800	97
	Vanderburgh	67,800	66,600	98
	Warrick	17,200	16,900	98
	KENTUCKY			
	Daviess	33,600	33,400	99
	Henderson	16,600	16,500	99

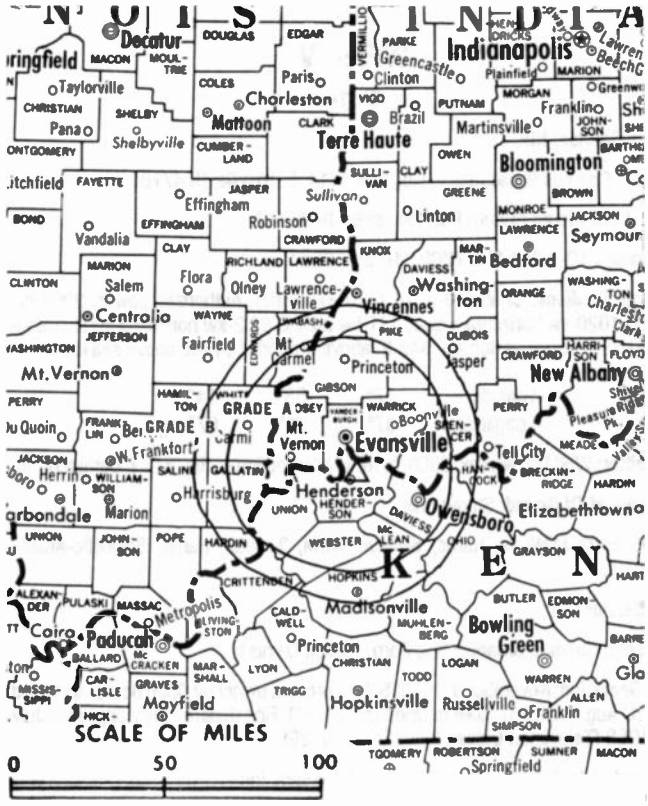

WEVV BMPCT-830718KH Granted 9/14/83 © American Map Corp., No. 14244

Net Weekly Circulation	State County	Total Households	TV Households Households	 %
50% & Over	Mc Lean	3,500	3,500	100
	Ohio	8,100	8,000	99
	Union	5,900	5,900	100
	Webster	5,500	5,400	98
	ILLINOIS			
Between 25-49%	Gallatin	2,900	2,800	96
	Lawrence	6,500	6,400	98
	Wayne	7,400	7,100	96
	INDIANA			
	Daviess	10,700	10,400	97
	Knox	15,900	15,600	98
	Perry	6,500	6,300	97
	KENTUCKY			
	Caldwell	5,000	4,900	98
	Hancock	2,900	2,900	100
	Hopkins	18,100	17,900	99
	Muhlenberg	11,500	11,400	99
	ILLINOIS			
Between 5-24%	Hamilton	3,900	3,700	95
	Hardin	2,200	2,100	95
	Pope	1,900	1,800	95
	Richland	6,800	6,600	97
	Saline	12,100	11,800	98
	KENTUCKY			
	Crittenden	3,200	3,200	100
Station Totals		**340,500**	**334,100**	**98**
Net Weekly Circulation (1991)				**182,000**
Average Daily Circulation (1991)				**78,700**

WFIE-TV

Ch. 14

Network Service: NBC.

Licensee: Cosmos Broadcasting Co., Box 1414, Evansville, IN 47701.

Studio: 1115 Mount Auburn Rd., Evansville, IN 47712.

Telephone: 812-426-1414. **TWX:** 810-353-0507.

Technical Facilities: Channel No. 14 (470-476 MHz). Authorized power: 2208-kw max. & 1020-kw horizontal visual, 331-kw max. & 91.2-kw horizontal aural. Antenna: 1020-ft. above av. terrain, 949-ft. above ground, 1449-ft. above sea level.

Latitude	37°	53'	14"
Longitude	87°	31'	07"

Transmitter: Wolf Hill, approx. 2300-ft. NE of intersection of Rte. 414 & Cemetery Rd.

Multichannel TV Sound: Stereo only.

Satellite Earth Stations: Harris, 6-meter; ADM, 3-meter; Harris, Scientific-Atlanta receivers.

News Service: AP.

Ownership: Cosmos Broadcasting Corp. (Group Owner).

Began Operation: November 9, 1953. Sale to present owner by Orion Bcstg. approved by FCC Aug. 14, 1981. Sale to Orion by Jesse D. Fine theatre family approved July 18, 1956 (**Television Digest**, Vol. 12:25, 26, 29).

Represented (sales): Harrington, Righter & Parsons Inc.

Represented (legal): Dow, Lohnes & Albertson.

Personnel:
Conrad L. Cagle, Vice President & General Manager.
Anne Coleman, General Sales Manager.
Jim Moore, National Sales Manager.
C. J. Beutlen, News Director.
Shirley Kirk, Program Director.
Marion B. Paul, Chief Engineer.
Jerry Grimes, Promotion Director.
Sam Schaeffer, Business Manager.

Highest 30 Sec. Rate: $1800.

NETWORK BASE HOURLY RATE: $870.

City of License: Evansville. **ADI:** Evansville. **Rank:** 92.

Total Households: ©MSI Consumer Market Data as of 1/1/91. TV Homes, TV% and Circulation ©1991 Arbitron. County coverage based on Arbitron study.

Net Weekly Circulation	State County	Total Households	TV Households	%
	ILLINOIS			
50% & Over	Edwards	3,700	3,600	97
	Gallatin	2,900	2,800	96
	Wabash	5,600	5,500	98
	Wayne	7,400	7,100	96
	White	7,300	7,000	96
	INDIANA			
	Dubois	13,400	13,000	97
	Gibson	13,100	12,800	98
	Perry	6,500	6,300	97
	Pike	5,200	5,100	97
	Posey	9,500	9,200	97
	Spencer	7,000	6,800	97
	Vanderburgh	67,800	66,600	98
	Warrick	17,200	16,900	98

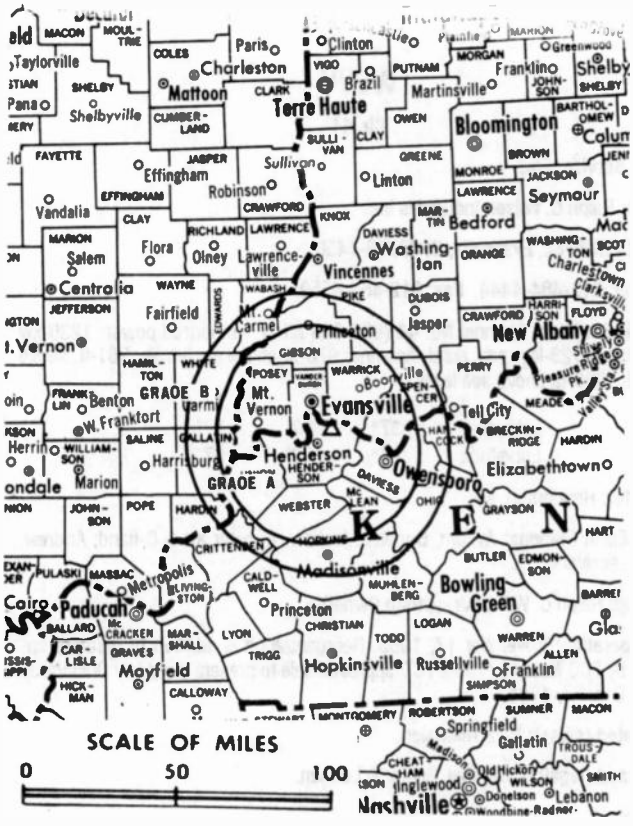

WFIE-TV BPCT—4913 Granted 6/11/76 © American Map Corp., No. 14244

Net Weekly Circulation	State County	Total Households	TV Households	%
	KENTUCKY			
50% & Over	Daviess	33,600	33,400	99
	Hancock	2,900	2,900	100
	Henderson	16,600	16,500	99
	Hopkins	18,100	17,900	99
	Mc Lean	3,500	3,500	100
	Muhlenberg	11,500	11,400	99
	Ohio	8,100	8,000	99
	Union	5,900	5,900	100
	Webster	5,500	5,400	98
	ILLINOIS			
Between 25-49%	Clay	6,200	6,000	97
	Lawrence	6,500	6,400	98
	Richland	6,800	6,600	97
	INDIANA			
	Knox	15,900	15,600	98
	KENTUCKY			
	Caldwell	5,000	4,900	98
	ILLINOIS			
Between 5-24%	Hardin	2,200	2,100	95
	Saline	12,100	11,800	98
	INDIANA			
	Daviess	10,700	10,400	97
	KENTUCKY			
	Breckinridge	6,400	6,300	98
	Butler	4,200	4,200	100
	Crittenden	3,200	3,200	100
	Lyon	2,300	2,300	100
Station Totals		**353,800**	**347,400**	**98**
Net Weekly Circulation (1991)				**240,700**
Average Daily Circulation (1991)				**144,700**

WTVW

Ch. 7

Network Service: ABC.

Licensee: Woods Communications Group Inc., 3000 Cherry St., Springfield, MO 65804.

Studio: 477 Carpenter St., Evansville, IN 47708.

Mailing Address: Box 7, Evansville, IN 47701.

Telephone: 812-422-1121. **Fax:** 812-465-4365.

Technical Facilities: Channel No. 7 (174-180 MHz). Authorized power: 316-kw visual, 63.2-kw aural. Antenna: Circularly polarized, 1000-ft. above av. terrain, 1013-ft. above ground, 1493-ft. above sea level.

Latitude	38°	01'	27"
Longitude	87°	21'	43"

Transmitter: 1-mi. S of Chandler, IN.

Satellite Earth Stations: Andrew, 7.3-meter C-band; Andrew, 4.5-meter C-band; ADM, 4.5-meter C-band; AFC, 3.7-meter Ku-band; Avantek, Avcom, M/A-Com receivers.

News Service: AP.

Ownership: Charles Woods (Group Owner).

Began Operation: August 21, 1956. Sale to Broad Street TV granted Aug. 17, 1988 (**Television Digest**, Vol. 28:25) but not consummated. Sale to Charles Woods by Fuqua Communications approved by FCC Nov. 17, 1980. Sale of control to Fuqua by Polaris Corp. approved by FCC Sept. 26, 1966 (Vol. 5:51; 6:39). Previous sale of control by Ferris E. Traylor, Res Schepp and Miklos Sperling to Producers Inc. (Polaris) 1962 (Vol. 2:35).

Represented (sales): Seltel Inc.

Personnel:
Charles Woods, President.
Ken Schreiber, Vice President & General Manager.
John Sterne, News Director.
Nelda Veach, Program Director.
David Castrale, Production Manager.
John Schuta, Chief Engineer.
David Jones, Promotion Director.
Cathy Woods, Business Manager.

Highest 30 Sec. Rate: $650.

NETWORK BASE HOURLY RATE: $1300.

City of License: Evansville. **ADI:** Evansville. **Rank:** 92.

Total Households: ©MSI Consumer Market Data as of 1/1/91. TV Homes, TV% and Circulation ©1991 Arbitron. County coverage based on Arbitron study.

Net Weekly Circulation	State / County	Total Households	TV Households	%
	ILLINOIS			
50% & Over	Clay	6,200	6,000	97
	Edwards	3,700	3,600	97
	Gallatin	2,900	2,800	96
	Lawrence	6,500	6,400	98
	Richland	6,800	6,600	97
	Wabash	5,600	5,500	98
	Wayne	7,400	7,100	96
	White	7,300	7,000	96
	INDIANA			
	Daviess	10,700	10,400	97
	Dubois	13,400	13,000	97
	Gibson	13,100	12,800	98
	Knox	15,900	15,600	98
	Martin	3,900	3,800	97
	Perry	6,500	6,300	97
	Pike	5,200	5,100	97
	Posey	9,500	9,200	97

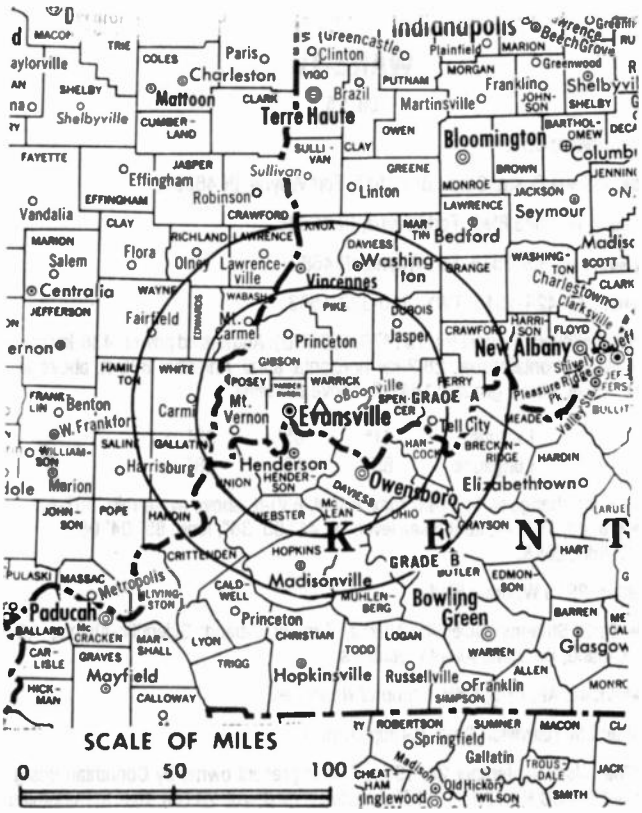

WTVW BPCT-810427KE Granted 6/22/81

© American Map Corp., 14244

Net Weekly Circulation	State / County	Total Households	TV Households	%
50% & Over	Spencer	7,000	6,800	97
	Vanderburgh	67,800	66,600	98
	Warrick	17,200	16,900	98
	KENTUCKY			
	Breckinridge	6,400	6,300	98
	Caldwell	5,000	4,900	98
	Crittenden	3,200	3,200	100
	Daviess	33,600	33,400	99
	Hancock	2,900	2,900	100
	Henderson	16,600	16,500	99
	Hopkins	18,100	17,900	99
	Mc Lean	3,500	3,500	100
	Muhlenberg	11,500	11,400	99
	Ohio	8,100	8,000	99
	Union	5,900	5,900	100
	Webster	5,500	5,400	98
	ILLINOIS			
Between 25-49%	Crawford	8,100	8,000	99
	Hamilton	3,900	3,700	95
	Hardin	2,200	2,100	95
	INDIANA			
	Orange	7,300	7,100	97
	KENTUCKY			
	Grayson	8,500	8,400	99
	ILLINOIS			
Between 5-24%	Jasper	4,300	4,200	98
	Pope	1,900	1,800	95
	Saline	12,100	11,800	98

(Continued on page A-460)

Station Totals	**443,900**	**435,700**	**98**
Net Weekly Circulation (1991)			**290,400**
Average Daily Circulation (1991)			**167,500**

WANE-TV

Ch. 15

Network Service: CBS.

Licensee: Indiana Bcstg. Corp., Box 1515, Fort Wayne, IN 46801.

Studio: 2915 W. State Blvd., Fort Wayne, IN 46808.

Mailing Address: Box 1515, Fort Wayne, IN 46801.

Telephone: 219-424-1515. **TWX:** 810-332-1508.

Technical Facilities: Channel No. 15 (476-482 MHz). Authorized power: 436-kw max. & 144-kw horizontal visual, 28.2-kw horizontal aural. Antenna: 830-ft. above av. terrain, 839-ft. above ground, 1649-ft. above sea level.

Latitude	41°	05'	35"
Longitude	85°	10'	48"

Holds CP for change to 1114-kw max. visual, 830-ft. above av. terrain, 807-ft. above ground, 1617-ft. above sea level; lat. 41° 05' 38", long. 85° 04' 08". BMPCT-880526KK.

Transmitter: 2915 W. State Blvd.

Satellite Earth Stations: Scientific-Atlanta, 7-meter C-band; Scientific-Atlanta, 4.6-meter C-band; Scientific-Atlanta receivers.

News Services: AP, CBS, CNN, Group W Newsfeed.

Ownership: LIN Television Corp. (Group Owner).

Began Operation: September 26, 1954. Sale to present owner by Corinthian Bcstg. approved by FCC Nov. 28, 1983 (**Television Digest**, Vol. 23:36). Sale to Corinthian by Universal Bcstg. (McConnell) approved Oct. 10, 1956 by FCC. Previous sale as WINT by R. Morris Pierce group approved June 13, 1956 (Vol. 12:24, 34, 41).

Represented (sales): Petry Television Inc.

Represented (legal): Covington & Burling.

Represented (engineering): Moffet, Larson & Johnson Inc.

Personnel:
Frank N. Moore, President & General Manager.
R. Bruce Cynar, General Sales Manager.
Mark C. diBuono, Local Sales Manager.
Mark Meyer, Program/Production Manager.
Jim Gill, Promotion Director.
Roger Ball, News Director.
Tom Harford, Chief Engineer.
Randell E. Culbertson, Financial Manager.

Highest 30 Sec. Rate: $800.

NETWORK BASE HOURLY RATE: $847.

City of License: Fort Wayne. **ADI:** Fort Wayne. **Rank:** 102.

Total Households: ©MSI Consumer Market Data as of 1/1/91. TV Homes, TV% and Circulation ©1991 Arbitron. County coverage based on Arbitron study.

Net Weekly Circulation	State County	Total Households	TV Households	%
	INDIANA			
50% & Over	Adams	10,700	10,500	98
	Allen	113,200	111,700	99
	Blackford	5,600	5,500	98
	De Kalb	12,500	12,400	99
	Huntington	14,000	13,800	99
	Jay	8,200	8,000	98

WANE-TV BPCT—2515 Granted 7/30/58

© American Map Corp., No. 14244

Net Weekly Circulation	State County	Total Households	TV Households	%
50% & Over	Noble	14,400	14,200	98
	Steuben	10,900	10,800	99
	Wabash	12,700	12,400	98
	Wells	9,600	9,400	98
	Whitley	10,000	9,900	99
	OHIO			
	Defiance	14,700	14,500	99
	Mercer	13,800	13,600	99
	Paulding	7,800	7,700	99
	Van Wert	11,900	11,800	99
	INDIANA			
Between 25-49%	Kosciusko	24,800	24,400	98
	Lagrange	9,700	9,300	96
	OHIO			
	Putnam	11,500	11,300	98
	Williams	14,700	14,500	98
	INDIANA			
Between 5-24%	Grant	27,800	27,300	98
	Miami	14,200	14,000	99
	OHIO			
	Allen	42,100	41,400	98
	Auglaize	16,700	16,400	98
Station Totals		431,500	424,800	98
Net Weekly Circulation (1991)				254,700
Average Daily Circulation (1991)				137,100

Indiana—Fort Wayne

WFFT-TV

Ch. 55

Network Service: Fox.

Licensee: Williams Communications, 717 E. David Rd., Dayton, OH 45429.

Studio: 3707 Hillegas Rd., Fort Wayne, IN 46808.

Mailing Address: Box 2255, Fort Wayne, IN 46801.

Telephone: 219-424-5555. **TWX:** 810-332-1528. **Fax:** 219-484-4331.

Technical Facilities: Channel No. 55 (716-722 MHz). Authorized power: 603-kw max. & 389-kw horizontal visual, 60.3-kw max. & 38.9-kw horizontal aural. Antenna: 780-ft. above av. terrain, 805-ft. above ground, 1625-ft. above sea level.

Latitude	41°	06'	33"
Longitude	85°	11'	44"

Transmitter: 3707 Hillegas Rd.

Satellite Earth Stations: Scientific-Atlanta, 10-meter C-band; Comtech, 5-meter C-band; Prodelin, 4.5-meter C-band; AFC, 3.7-meter; RCA Ku-band; Agile Omni, M/A-Com, Scientific-Atlanta, Standard Communications receivers.

News Services: CNN Headline News, UPI.

Ownership: Great Trails Broadcasting Corp. (Group Owner).

Began Operation: December 21, 1977. Sale to Great Trails Bcstg. Corp. by Ontario Corp. approved by FCC June 1, 1982 (**Television Digest**, Vol. 22:13).

Represented (sales): Katz Independent TV Sales.

Represented (legal): Haley, Bader & Potts.

Personnel:
Jeff Evans, Vice President & General Manager.
Steve Pozezanac, Director of Operations & Program Manager.
Frank Hawkins, General Sales Manager.
Bob Smithhart, Regional Sales Manager.
Mac McShane, Chief Engineer.
Al Crain, Production Manager.
Steve Shine, News Director.
Cheri Streicher, Promotion Director.
Burl Rawlins, Business Manager.
Lois Dinkel, Co-Op Director.

Rates: On request.

City of License: Fort Wayne. **ADI:** Fort Wayne. **Rank:** 102.

Total Households: ©MSI Consumer Market Data as of 1/1/91. TV Homes, TV% and Circulation ©1991 Arbitron. County coverage based on Arbitron study.

Net Weekly Circulation	State County	Total Households	TV Households	%
	INDIANA			
50% & Over	Adams	10,700	10,500	98
	Allen	113,200	111,700	99
	Blackford	5,600	5,500	98
	De Kalb	12,500	12,400	99
	Huntington	14,000	13,800	99
	Jay	8,200	8,000	98
	Noble	14,400	14,200	98
	Steuben	10,900	10,800	99
	Wabash	12,700	12,400	98
	Wells	9,600	9,400	98
	Whitley	10,000	9,900	99
	OHIO			
	Mercer	13,800	13,600	99
	Paulding	7,800	7,700	99
	Van Wert	11,900	11,800	99

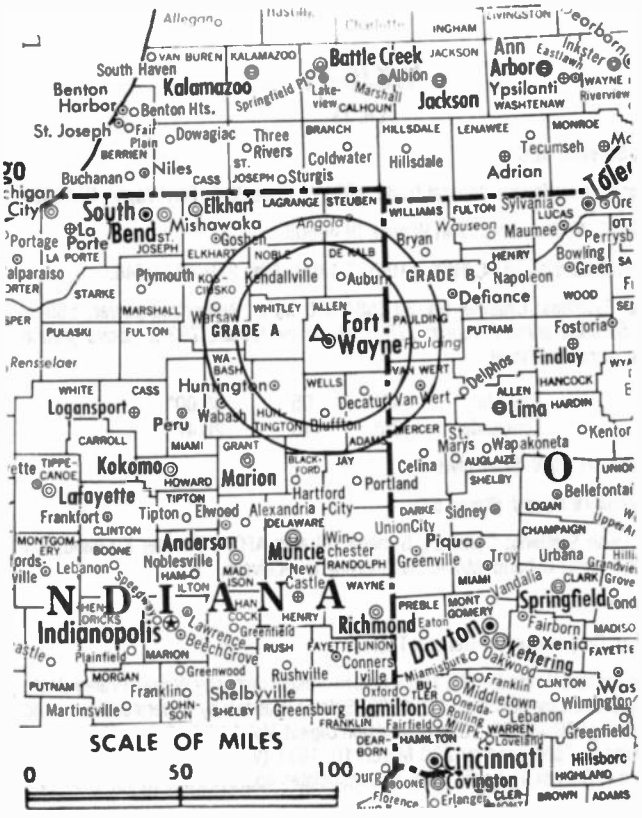

WFFT-TV BPCT—4975 Granted 5/20/77 © American Map Corp., No. 14244

Net Weekly Circulation	State County	Total Households	TV Households	%
	INDIANA			
Between 25-49%	Grant	27,800	27,300	98
	Kosciusko	24,800	24,400	98
	Lagrange	9,700	9,300	96
	OHIO			
	Allen	42,100	41,400	98
	Auglaize	16,700	16,400	98
	Defiance	14,700	14,500	99
	Putnam	11,500	11,300	98
	Williams	14,700	14,500	98
	INDIANA			
Between 5-24%	Elkhart	56,500	55,400	98
	Fulton	7,600	7,500	99
	Marshall	15,800	15,500	98
	Miami	14,200	14,000	99
	Randolph	10,700	10,500	98
	MICHIGAN			
	Hillsdale	15,700	15,400	98
	OHIO			
	Darke	21,200	20,900	99
	Henry	10,700	10,600	99
Station Totals		569,700	560,600	98
Net Weekly Circulation (1991)				243,900
Average Daily Circulation (1991)				99,500

There is no more visible place for your advertising message than the pages of the
Television & Cable Factbook

WKJG-TV

Ch. 33

Network Service: NBC.

Licensee: Corporation for General Trade, 2633 W. State Blvd., Fort Wayne, IN 46808.

Studio: 2633 W. State Blvd., Fort Wayne, IN 46808.

Telephone: 219-422-7474. **TWX:** 810-332-1400. **Fax:** 219-422-9648.

Technical Facilities: Channel No. 33 (584-590 MHz). Authorized power: 589-kw visual, 58.9-kw aural. Antenna: 770-ft. above av. terrain, 793-ft. above ground, 1593-ft. above sea level.

Latitude	41°	05'	36.00"
Longitude	85°	10'	28.47"

Transmitter: 2633 W. State Blvd.

Multichannel TV Sound: Stereo only.

Satellite Earth Stations: Comtech, 5-meter C-band; AFC, 3.7-meter Ku-band; Pinzone, 3.7-meter C-band; M/A-Com, Microdyne receivers.

News Service: AP.

Ownership: Corporation for General Trade.

Began Operation: November 21, 1953. Sale to present owner by Wabash Valley Bcstg. Corp. approved by FCC Nov. 23, 1983. Sale to Wabash by Federated Media Inc. approved by FCC July 30, 1974 (**Television Digest**, Vol. 14:32). Sale to FMI by Truth Publishing Co. approved by FCC March 10, 1971 (Vol. 10:27). Previous sale by Clarence L. Schust, H. Leslie Popp and associates approved March 13, 1957 (Vol. 13:5, 11).

Represented (sales): Seltel Inc.

Represented (legal): Haley, Bader & Potts.

Represented (engineering): Lohnes & Culver.

Personnel:
Hilliard Gates, Vice President.
William Nichols, General Manager.
Marvin Gottlieb, General Sales Manager.
Eugene Yergens, Local Sales Manager.
Larry Bower, Promotion & Operations Director.
Robert Cizek, News Director.
Matt Kyle, Chief Engineer.
Robert Lucas, Business Manager.

Highest 30 Sec. Rate: $900.

NETWORK BASE HOURLY RATE: $575.

City of License: Fort Wayne. **ADI:** Fort Wayne. **Rank:** 102.

Total Households: ©MSI Consumer Market Data as of 1/1/91. TV Homes, TV% and Circulation ©1991 Arbitron. County coverage based on Arbitron study.

Net Weekly Circulation	State / County	Total Households	TV Households	%
	INDIANA			
50% & Over	Adams	10,700	10,500	98
	Allen	113,200	111,700	99
	De Kalb	12,500	12,400	99
	Huntington	14,000	13,800	99
	Jay	8,200	8,000	98
	Noble	14,400	14,200	98

WKJG-TV BPCT-790925KJ Granted 12/30/79 © American Map Corp., 14244

Net Weekly Circulation	State / County	Total Households	TV Households	%
50% & Over	Steuben	10,900	10,800	99
	Wabash	12,700	12,400	98
	Wells	9,600	9,400	98
	Whitley	10,000	9,900	99
	OHIO			
	Mercer	13,800	13,600	99
	Paulding	7,800	7,700	99
	Van Wert	11,900	11,800	99
	INDIANA			
Between 25-49%	Blackford	5,600	5,500	98
	Lagrange	9,700	9,300	96
	OHIO			
	Defiance	14,700	14,500	99
	Williams	14,700	14,500	98
	INDIANA			
Between 5-24%	Grant	27,800	27,300	98
	Kosciusko	24,800	24,400	98
	OHIO			
	Allen	42,100	41,400	98
	Auglaize	16,700	16,400	98
	Putnam	11,500	11,300	98
Station Totals		417,300	410,800	98
Net Weekly Circulation (1991)				236,500
Average Daily Circulation (1991)				114,600

WPTA

Ch. 21

Network Service: ABC.

Licensee: Granite Broadcasting Corp., 1 Dag Hammarskjold Plaza, New York, NY 10017.

Studio: 3401 Butler Rd., Fort Wayne, IN 46808.

Mailing Address: Box 2121, Fort Wayne, IN 46801.

Telephone: 219-483-0584. **TWX:** 810-332-1549.

Technical Facilities: Channel No. 21 (512-518 MHz). Authorized power: 562-kw max. & 490-kw horizontal visual, 56.2-kw max. & 49-kw horizontal aural. Antenna: 740-ft. above av. terrain, 770-ft. above ground, 1582-ft. above sea level.

Latitude	41°	06'	08"
Longitude	85°	11'	04"

Transmitter: 3401 Butler Rd.

Satellite Earth Stations: Microdyne, 7.3-meter C-band; Andrew, 7-meter C-band; Andrew, 4.5-meter C-band; Andrew, 4.5-meter Ku & C-band; Andrew, Avantek, Microdyne, RCA receivers.

News Services: ABC, AP, NIWS, UPI.

Ownership: Granite Broadcasting Corporation (Group Owner).

Began Operation: September 28, 1957. Sale to present owner by Pulitzer Publishing Co. approved by FCC Sept. 25, 1989 (**Television Digest**, Vol. 29:34). Sale to Pulitzer by Gannett Co. Inc. approved by FCC May 12, 1983 (Vol. 23:2). Merger of Combined Communications with Gannett Co. approved by FCC June 7, 1979 (Vol. 18:20, 38; 19:24). Sale to Combined by Sarkes Tarzian Inc. approved April 4, 1973 (Vol. 12:41; 13:7).

Represented (sales): Blair Television.

Represented (legal): Verner, Liipfert, Bernhard, McPherson & Hand.

Personnel:
Barbara Wigham, President & General Manager.
Bill Ransom, General Sales Manager.
Bill MacDonald, Local Sales Manager.
Greg Scott, National Sales Manager.
Don Bradley, News Director.
Jan D'Italia, Program Director.
Ray Krueger, Chief Engineer.
Miriam Symonds, Business Manager.
Rick Schrand, Marketing Director.
Edwin C. Metcalfe, Consultant.

Highest 30 Sec. Rate: $1000.

NETWORK BASE HOURLY RATE: $825.

City of License: Fort Wayne. **ADI:** Fort Wayne. **Rank:** 102.

Total Households: ©MSI Consumer Market Data as of 1/1/91. TV Homes, TV% and Circulation ©1991 Arbitron. County coverage based on Arbitron study.

Net Weekly Circulation	State / County	Total Households	TV Households	%
	INDIANA			
50% & Over	Adams	10,700	10,500	98
	Allen	113,200	111,700	99
	Blackford	5,600	5,500	98
	De Kalb	12,500	12,400	99
	Huntington	14,000	13,800	99
	Jay	8,200	8,000	98

WPTA BPCT—790312LC Granted 6/8/79 © American Map Corp., No. 14244

Net Weekly Circulation	State / County	Total Households	TV Households	%
50% & Over	Noble	14,400	14,200	98
	Steuben	10,900	10,800	99
	Wabash	12,700	12,400	98
	Wells	9,600	9,400	98
	Whitley	10,000	9,900	99
	OHIO			
	Defiance	14,700	14,500	99
	Mercer	13,800	13,600	99
	Paulding	7,800	7,700	99
	Van Wert	11,900	11,800	99
	Williams	14,700	14,500	98
	INDIANA			
Between 25-49%	Kosciusko	24,800	24,400	98
	Lagrange	9,700	9,300	96
	OHIO			
	Auglaize	16,700	16,400	98
	Putnam	11,500	11,300	98
	INDIANA			
Between 5-24%	Grant	27,800	27,300	98
	Miami	14,200	14,000	99
	OHIO			
	Allen	42,100	41,400	98
	Henry	10,700	10,600	99
Station Totals		**442,200**	**435,400**	**98**
Net Weekly Circulation (1991)				**274,700**
Average Daily Circulation (1991)				**161,200**

WJYS

Ch. 62

Network Service: None, independent.

Licensee: Jovon Bcstg. Corp., 18600 S. Oak Park Ave., Tinley Park, IL 60477.

Studio: 18600 S. Oak Park Ave., Tinley Park, IL 60477.

Telephone: 708-633-0001.

Technical Facilities: Channel No. 62 (758-764 MHz). Authorized power: 5000-kw max. visual. Antenna: 479-ft. above av. terrain, 472-ft. above ground, 1165-ft. above sea level.

Latitude	41°	33'	10"
Longitude	87°	47'	09"

Transmitter: 1.2-mi. S of Tinley Park.

Ownership: Jovon Bcstg. Corp.

Began Operation: March 2, 1991.

Represented (legal): Dow, Lohnes & Albertson.

Represented (engineering): E. Harold Munn Jr. & Associates Inc.

Personnel:
Joseph Stroud, General Manager.
Glen Hannigan, Chief Engineer.
Genevieve Ash, Program Director.

Arbitron Data: Not available.

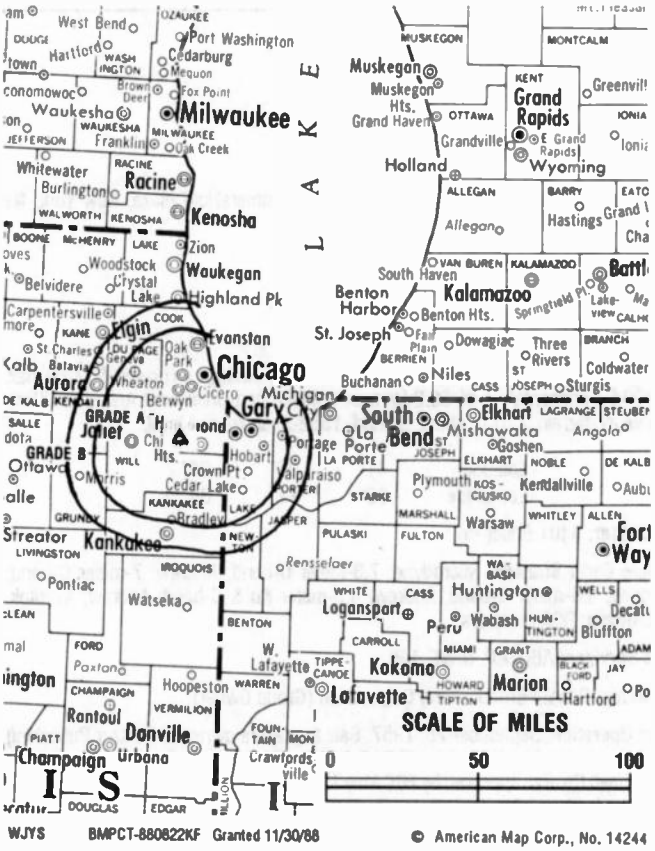

City of License: Hammond. **ADI:** Chicago. **Rank:** 3.

WHMB-TV

Ch. 40

Network Service: None, independent.

Licensee: LeSea Broadcasting Co., Box 12, South Bend, IN 46624.

Studio: 10511 Greenfield Ave., Noblesville, IN 46060.

Mailing Address: Box 50250, Indianapolis, IN 46250.

Telephone: 317-773-5050. **Fax:** 317-776-4051.

Technical Facilities: Channel No. 40 (626-632 MHz). Authorized power: 2113-kw max. & 1596-kw horizontal visual, 211.3-kw max. & 159.6-kw horizontal aural. Antenna: 994-ft. above av. terrain, 1010-ft. above ground, 1845-ft. above sea level.

Latitude	39°	53'	39"
Longitude	86°	12'	19"

Transmitter: 7701 Walnut Dr., Indianapolis.

Satellite Earth Stations: Transmit/receive Scientific-Atlanta, 10-meter; Microdyne, 7-meter; Harris, 5-meter; Microdyne, Scientific-Atlanta receivers.

Ownership: Le Sea Broadcasting Co. (Group Owner).

Began Operation: January 25, 1971. Sale to present owner by Dr. Wendell Hansen approved by FCC Aug. 15, 1972.

Represented (sales): Landin Media Sales.

Personnel:
Lester Sumrall, President.
Peter Sumrall, General Manager.
Jim Shaffer, Sales Manager.
Dave Strait, Station Manager.
Thom Ewing, Local Sales Manager.
Doug Garlinger, Chief Engineer.
Jim Shaffer, Program Director.

Highest 30 Sec. Rate: $45.

City of License: Indianapolis. **ADI:** Indianapolis. **Rank:** 26.

Total Households: ©MSI Consumer Market Data as of 1/1/91. TV Homes, TV% and Circulation ©1991 Arbitron. County coverage based on Arbitron study.

Net Weekly Circulation	State County	Total Households	TV Households	%
	INDIANA			
Between 5-24%	Bartholomew	25,200	24,800	98
	Benton	3,600	3,500	97
	Blackford	5,600	5,500	98
	Carroll	7,200	7,100	99
	Clinton	12,000	11,800	99
	Decatur	8,500	8,300	98
	Hamilton	37,800	37,400	99
	Hancock	16,900	16,700	99
	Henry	18,700	18,500	99
	Howard	32,100	31,700	99

WHMB TV BPCT-810722KH Granted 1/12/82 © American Map Corp., 14244

Net Weekly Circulation	State County	Total Households	TV Households	%
Between 5-24%	Madison	49,400	48,900	99
	Marion	315,300	311,400	99
	Miami	14,200	14,000	99
	Montgomery	13,600	13,400	99
	Morgan	19,200	19,000	99
	Owen	7,200	7,100	99
	Parke	5,800	5,700	98
	Putnam	10,100	10,000	99
	Rush	6,500	6,400	98
	Shelby	14,500	14,300	99
	Tipton	6,300	6,200	98
Station Totals		**629,700**	**621,700**	**99**
Net Weekly Circulation (1991)				**53,800**
Average Daily Circulation (1991)				**15,200**

THIS DATA IS AVAILABLE ON TAPE OR DISKETTE FOR USE ON YOUR OWN COMPUTER OR AS CUSTOMIZED REPORTS

Call Lynn Levine
202-872-9200

WISH-TV

Ch. 8

Network Service: CBS.

Licensee: Indiana Broadcasting Corp., 1950 N. Meridian St., Indianapolis, IN 46202.

Studio: 1950 N. Meridian St., Indianapolis, IN 46202.

Telephone: 317-923-8888. **TWX:** 810-341-3127. **Fax:** 317-926-1144.

Technical Facilities: Channel No. 8 (180-186 MHz). Authorized power: 316-kw visual, 42.7-kw aural. Antenna: 990-ft. above av. terrain, 997-ft. above ground, 1847-ft. above sea level.

Latitude	39°	45'	39"
Longitude	86°	00'	21"

Transmitter: 553 S. Post Rd.

Multichannel TV Sound: Stereo only.

Satellite Earth Stations: Scientific-Atlanta, 10-meter C-band; Scientific-Atlanta, 7-meter C-band; Scientific-Atlanta, 4.5-meter C-band.

News Services: AP, CBS, Group W Newsfeed, UPI.

Ownership: LIN Television Corp. (Group Owner).

Began Operation: July 1, 1954. Sale, along with WANE-TV-AM, Fort Wayne, to Corinthian Bcstg. approved by FCC Oct. 10, 1956 (**Television Digest**, Vol. 12:34, 41). Sale by Corinthian to LIN Bcstg. approved Nov. 28, 1983 (Vol. 23:36).

Represented (sales): Petry Television Inc.

Represented (legal): Covington & Burling.

Represented (engineering): A. D. Ring & Associates, P.C.

Personnel:
Paul Karpowicz, President & General Manager.
Scott Blumenthal, General Sales Manager.
Mike Johnston, Local Sales Manager.
Tim Warner, National Sales Manager.
Peter Nikiel, Advertising & Promotion Manager.
Terry Van Bibber, Chief Engineer.
Lee Giles, News Director.
Rick Thedwall, Program Director.
Joe Wertenberger, Business Manager.

Highest 30 Sec. Rate: $5000.

NETWORK BASE HOURLY RATE: $2200.

City of License: Indianapolis. **ADI:** Indianapolis. **Rank:** 26.

Total Households: ©MSI Consumer Market Data as of 1/1/91. TV Homes, TV% and Circulation ©1991 Arbitron. County coverage based on Arbitron study.

Net Weekly Circulation	State County	Total Households	TV Households	
			Households	%
	INDIANA			
50% & Over	Bartholomew	25,200	24,800	98
	Blackford	5,600	5,500	98
	Boone	14,700	14,500	99
	Brown	5,500	5,400	98
	Clinton	12,000	11,800	99
	Decatur	8,500	8,300	98
	Delaware	43,900	43,300	99
	Fayette	9,900	9,800	98
	Grant	27,800	27,300	98
	Hamilton	37,800	37,400	99
	Hancock	16,900	16,700	99
	Hendricks	26,700	26,400	99
	Henry	18,700	18,500	99
	Howard	32,100	31,700	99
	Jackson	14,000	13,800	99
	Jennings	8,100	7,900	98
	Johnson	31,000	30,800	99
	Madison	49,400	48,900	99

WISH-TV BPCT-110 Granted 1/28/54

© American Map Corp., 14244

Net Weekly Circulation	State County	Total Households	TV Households	
			Households	%
50% & Over	Marion	315,300	311,400	99
	Miami	14,200	14,000	99
	Monroe	38,200	37,200	98
	Montgomery	13,600	13,400	99
	Morgan	19,200	19,000	99
	Owen	7,200	7,100	99
	Putnam	10,100	10,000	99
	Randolph	10,700	10,500	98
	Rush	6,500	6,400	98
	Shelby	14,500	14,300	99
	Tipton	6,300	6,200	98
	INDIANA			
Between 25-49%	Carroll	7,200	7,100	99
	Cass	15,200	14,900	98
	Clay	9,700	9,600	99
	Jay	8,200	8,000	98
	Lawrence	16,900	16,600	98
	Tippecanoe	44,800	43,800	98
	Wabash	12,700	12,400	98
	Wayne	27,200	26,800	99
	White	9,600	9,400	98
	INDIANA			
Between 5-24%	Benton	3,600	3,500	97
	Fountain	6,800	6,700	99
	Franklin	6,700	6,500	97
	Greene	12,500	12,200	98
	Jefferson	10,600	10,400	98
	Orange	7,300	7,100	97
	Parke	5,800	5,700	98
	Ripley	9,000	8,800	98

(Continued on page A-460)

Station Totals	**1,110,100**	**1,093,600**	**99**
Net Weekly Circulation (1991)			**774,200**
Average Daily Circulation (1991)			**426,600**

WRTV

Ch. 6

Network Service: ABC.

Licensee: McGraw-Hill Broadcasting Co. Inc., 1330 N. Meridian St., Indianapolis, IN 46202.

Studio: 1330 N. Meridian St., Indianapolis, IN 46202.

Telephone: 317-635-9788. **TWX:** 810-341-3339.

Technical Facilities: Channel No. 6 (82-88 MHz). Authorized power: 100-kw visual, 20-kw aural. Antenna: 990-ft. above av. terrain, 1019-ft. above ground, 1849-ft. above sea level.

Latitude	39°	53'	59"
Longitude	86°	12'	02"

Transmitter: 79th St. & Township Line Rd.

Satellite Earth Stations: Andrew, 4.5-meter C-band; Andrew, 7.3-meter C-band; Microdyne, 3-meter Ku-band; Microdyne, 7.2-meter C-band; Satcom Technologies, 5.5-meter Ku-band; Avantek, M/A-Com, Microdyne receivers.

News Services: ABC, AP, Conus, UPI.

Ownership: McGraw-Hill Broadcasting Co. (Group Owner).

Began Operation: May 30, 1949. Sale to present owner by Time Inc. approved by FCC March 8, 1972 (**Television Digest**, Vol. 12:10, 11). Previous sale by H. M. Bitner interests approved by FCC April 17, 1957 (Vol. 12:50, 51; 13:16).

Represented (sales): MMT Sales Inc.

Represented (legal): Koteen & Naftalin.

Personnel:
John Long, Vice President & General Manager.
Sharon Chaflin, General Sales Manager.
Jeff Klopfenstein, Local Sales Manager.
Jerry Harbin, National Sales Manager.
Ken Ladage, Director of Program Operations.
Paul Montgomery, Director of Advertising & Sales Promotion.
Martin Siddall, Director of Business Affairs.
Dick Pratt, Director of Engineering.
Arlin Stevens, Director of News.
Ed Sorensen, Sports Director.

Rates: On request.

NETWORK BASE HOURLY RATE: $2300.

City of License: Indianapolis. **ADI:** Indianapolis. **Rank:** 26.

Total Households: ©MSI Consumer Market Data as of 1/1/91. TV Homes, TV% and Circulation ©1991 Arbitron. County coverage based on Arbitron study.

Net Weekly Circulation	State County	Total Households	TV Households	%
	INDIANA			
50% & Over	Bartholomew	25,200	24,800	98
	Blackford	5,600	5,500	98
	Boone	14,700	14,500	99
	Brown	5,500	5,400	98
	Carroll	7,200	7,100	99
	Cass	15,200	14,900	98
	Clinton	12,000	11,800	99
	Decatur	8,500	8,300	98
	Delaware	43,900	43,300	99
	Fountain	6,800	6,700	99
	Grant	27,800	27,300	98
	Hamilton	37,800	37,400	99
	Hancock	16,900	16,700	99
	Hendricks	26,700	26,400	99
	Henry	18,700	18,500	99
	Howard	32,100	31,700	99
	Jay	8,200	8,000	98
	Johnson	31,000	30,800	99

WRTV BMPCT—1529 Granted 12/29/53

© American Map Corp., No. 14244

Net Weekly Circulation	State County	Total Households	TV Households	%
50% & Over	Lawrence	16,900	16,600	98
	Madison	49,400	48,900	99
	Marion	315,300	311,400	99
	Miami	14,200	14,000	99
	Monroe	38,200	37,200	98
	Montgomery	13,600	13,400	99
	Morgan	19,200	19,000	99
	Owen	7,200	7,100	99
	Parke	5,800	5,700	98
	Putnam	10,100	10,000	99
	Randolph	10,700	10,500	98
	Rush	6,500	6,400	98
	Shelby	14,500	14,300	99
	Tippecanoe	44,800	43,800	98
	Tipton	6,300	6,200	98
	Warren	3,000	2,900	97
	White	9,600	9,400	98
	INDIANA			
Between 25-49%	Benton	3,600	3,500	97
	Clay	9,700	9,600	99
	Fayette	9,900	9,800	98
	Franklin	6,700	6,500	97
	Jackson	14,000	13,800	99
	Jennings	8,100	7,900	98
	Wabash	12,700	12,400	98
	Wayne	27,200	26,800	99
	ILLINOIS			
Between 5-24%	Edgar	8,300	8,200	98
	Vermillion	35,500	34,900	98

(Continued on page A-460)

Station Totals	**1,137,500**	**1,120,700**	**99**
Net Weekly Circulation (1991)			**819,200**
Average Daily Circulation (1991)			**460,500**

Indiana—Indianapolis

WTHR

Ch. 13

Network Service: NBC.

Licensee: VideoIndiana Inc., Box 1313, Indianapolis, IN 46202.

Studio: 1000 N. Meridian St., Indianapolis, IN 46204.

Telephone: 317-636-1313. **Fax:** 317-636-3717.

Technical Facilities: Channel No. 13 (210-216 MHz). Authorized power: 316-kw visual, 31.6-kw aural. Antenna: Circularly polarized, 980-ft. above av. terrain, 1040-ft. above ground, 1860-ft. above sea level.

Latitude	39°	55'	43"
Longitude	86°	10'	55"

Transmitter: Ditch Rd. & 96th St.

Multichannel TV Sound: Stereo only.

Satellite Earth Station: Harris, 8.8-meter C-band; Harris, 6.1-meter C-band; RCA Americom Ku-band; Radiation Systems, 6.1-meter Ku & C-band; Harris, M/A-Com, Scientific-Atlanta receivers.

SNG Mobile Dish: Andrew, 2.3-meter Ku-band.

News Services: Accu-Weather, AP, CNN, NBC.

Ownership: WBNS-TV Inc. (Group Owner).

Began Operation: October 30, 1957. Sale to present owner by Avco Bcstg. Corp. approved by FCC Aug. 11, 1975 (**Television Digest**, Vol. 15:13, 21).

Represented (sales): Blair Television.

Represented (legal): Crowell & Moring.

Represented (engineering): David Steel & Associates Inc.

Personnel:
Gene D'Angelo, President.
Michael J. Corken, Vice President & General Manager.
Gerald Cary, Treasurer.
William C. Hineman, Director of Operations.
Tom Rose, Program Director.
Marlene Campbell, General Sales Manager.
Terrill Weiss, National Sales Manager.
Betty Crockett, Local Sales Manager.
Rod Porter, Marketing Manager.
Bob Campbell, News Director.
Mark Dillon, Business Manager.
Chuck Jackson, Productions Director.
Harold Thompson, Chief Engineer.

Rates: On request.

City of License: Indianapolis. **ADI:** Indianapolis. **Rank:** 26.

Total Households: ©MSI Consumer Market Data as of 1/1/91. TV Homes, TV% and Circulation ©1991 Arbitron. County coverage based on Arbitron study.

Net Weekly Circulation	State County	Total Households	TV Households	TV Households %
	INDIANA			
50% & Over	Bartholomew	25,200	24,800	98
	Blackford	5,600	5,500	98
	Boone	14,700	14,500	99
	Brown	5,500	5,400	98
	Carroll	7,200	7,100	99
	Cass	15,200	14,900	98
	Clinton	12,000	11,800	99
	Decatur	8,500	8,300	98
	Delaware	43,900	43,300	99
	Fountain	6,800	6,700	99
	Grant	27,800	27,300	98
	Hamilton	37,800	37,400	99
	Hancock	16,900	16,700	99
	Hendricks	26,700	26,400	99

WTHR BMPCT—831103KR Granted 12/21/83 ©American Map Corp., No. 14244

Net Weekly Circulation	State County	Total Households	TV Households	TV Households %
50% & Over	Henry	18,700	18,500	99
	Howard	32,100	31,700	99
	Johnson	31,000	30,800	99
	Madison	49,400	48,900	99
	Marion	315,300	311,400	99
	Miami	14,200	14,000	99
	Monroe	38,200	37,200	98
	Montgomery	13,600	13,400	99
	Morgan	19,200	19,000	99
	Owen	7,200	7,100	99
	Putnam	10,100	10,000	99
	Randolph	10,700	10,500	98
	Rush	6,500	6,400	98
	Shelby	14,500	14,300	99
	Tippecanoe	44,800	43,800	98
	Tipton	6,300	6,200	98
	Warren	3,000	2,900	97
	White	9,600	9,400	98
	INDIANA			
Between 25-49%	Benton	3,600	3,500	97
	Fayette	9,900	9,800	98
	Franklin	6,700	6,500	97
	Jackson	14,000	13,800	99
	Jay	8,200	8,000	98
	Jennings	8,100	7,900	98
	Lawrence	16,900	16,600	98
	Parke	5,800	5,700	98
	Wabash	12,700	12,400	98
	Wayne	27,200	26,800	99

(Continued on page A-460)

Station Totals	1,100,200	1,084,000	99
Net Weekly Circulation (1991)			780,900
Average Daily Circulation (1991)			397,200

Indiana—Indianapolis

WXIN

Ch. 59

Network Service: Fox.

Licensee: Chase Bcstg. of Indianapolis Inc.

Studio: 1440 N. Meridian St., Indianapolis, IN 46202.

Telephone: 317-632-5900. **Fax:** 317-634-2324.

Technical Facilities: Channel No. 59 (740-746 MHz). Authorized power: 2090-kw max. visual, 209-kw max. aural. Antenna: 992-ft. above av. terrain, 1014-ft. above ground, 1814-ft. above sea level.

Latitude	39°	53'	20"
Longitude	86°	12'	07"

Transmitter: 2350 Westland Rd., Indianapolis.

Multichannel TV Sound: Stereo only.

Satellite Earth Stations: Harris, 6.1-meter C-band; Harris, 4.6-meter C-band; Harris receivers.

News Service: UPI.

Ownership: Chase Communications Inc. (Group Owner).

Began Operation: February 1, 1984. Sale to present owner approved Jan. 23, 1990 (Television Digest, Vol. 29:33; 30:13). Sale to Outlet Communications by USA Communications Inc. approved by FCC Dec. 26, 1984.

Represented (sales): Seltel Inc.

Personnel:
Joseph Young, Vice President & General Manager.
Dennis Christine Jr., General Sales Manager.
George Boggs, Program Manager.
Randa Minkarah, Local Sales Manager.
Donna Gould, National Sales Manager.
Mike McKinnon, Chief Engineer.
Jim Sanders, News Director.
Judy Dages, Promotion Director.
Sarah Bonner, Business Manager.

Highest 30 Sec. Rate: $4000.

City of License: Indianapolis. **ADI:** Indianapolis. **Rank:** 26.

Total Households: ©MSI Consumer Market Data as of 1/1/91. TV Homes, TV% and Circulation ©1991 Arbitron. County coverage based on Arbitron study.

Net Weekly Circulation	State / County	Total Households	TV Households	TV Households %
	INDIANA			
50% & Over	Boone	14,700	14,500	99
	Clinton	12,000	11,800	99
	Delaware	43,900	43,300	99
	Hamilton	37,800	37,400	99
	Hancock	16,900	16,700	99
	Hendricks	26,700	26,400	99
	Henry	18,700	18,500	99
	Howard	32,100	31,700	99
	Johnson	31,000	30,800	99
	Madison	49,400	48,900	99
	Marion	315,300	311,400	99
	Montgomery	13,600	13,400	99
	Morgan	19,200	19,000	99
	Shelby	14,500	14,300	99
	Tippecanoe	44,800	43,800	98
	Tipton	6,300	6,200	98
	White	9,600	9,400	98

INDIANA
Indianapolis
Fort Wayne
South Bend
Gary
Hammond
Evansville
Terre Haute
Richmond
Anderson
Muncie
Lafayette
Kokomo
Marion
Elkhart
Columbus
Bloomington
Greenwood
Speedway
Beech Grove
Lawrence
Franklin
Greenfield
Connersville
Madison
Seymour
Bedford
Vincennes
Washington
Jasper
Princeton
Mount Carmel
Clarksville
Charlestown
New Albany
Covington
Hamilton
Cinc
Fairbar
Oxford
Middl
Greenville
Troy
Sidney
Piqu
Defiance
Bryan
Napoleon
Angola
Auburn
Goshen
Mishawaka
La Porte
Valparaiso
Hobart
Joliet
Crawfordsville
Danville
Urbana
Logansport
Wabash
Huntington
Peru
Portland
Hartford City
Tipton
Frankfort
Lebanon
Carmel
Noblesville
Greencastle
Shelbyville
Columbus
Jeffersonville
Clarksville
Paoli
Corydon
Tell City
Boonville
Rockport
Petersburg
Washington
Linton
Sullivan
Vincennes
Lawrenceville
Mount Carmel
Princeton
Jasper
Huntingburg
Tell City
Rockport
Boonville
Warsaw
Plymouth
Rensselaer
Kendallville
Angola
Bluffton
Decatur
Van Wert
Celina
St Marys
Union City
Winchester
New Castle
Connersville
Richmond
Oxford
Hamilton
Cinc
Covington
Madison
Seymour
Columbus
Bedford
Bloomington
Terre Haute
Greenfield
Greensburg
Shelbyville
Franklin
Martinsville
Brazil
Clinton
Greencastle
Crawfordsville
Lebanon
Carmel
Noblesville
Tipton
Frankfort
Elwood
Alexandria
Muncie
Hartford City
Portland
Peru
Logansport
Wabash
Huntington
Bluffton
Decatur
Van Wert
Celina
St Marys
Union City
Winchester
New Castle
Connersville
Richmond
Oxford
Hamilton
Cinc
Fairbar
Greenville
Troy
Sidney
Piqu
Defiance
Bryan
Napoleon
Angola
Auburn
Goshen
Mishawaka
La Porte
Valparaiso
Hobart
Joliet
Gary
Hammond
Chicago
Michigan City
South Bend
Elkhart
Warsaw
Plymouth
Rensselaer
Kendallville
Fort Wayne
North Manchester
Huntington
Wabash
Logansport
Peru
Portland
Hartford City
Tipton
Frankfort
Elwood
Alexandria
Muncie
Anderson
Marion
Kokomo
Lafayette
West Lafayette
Danville
Urbana
Hoopeston
Watseka
Bradley
Kankakee
Iroquois
Newton
Jasper
Pulaski
Starke
Marshall
Elkhart
Kosciusko
Noble
Dekalb
Allen
Whitley
Williams
Fulton
Steuben
Lagrange
Wells
Adams
Jay
Blackford
Grant
Delaware
Madison
Hancock
Henry
Rush
Fayette
Union
Wayne
Randolph
Darke
Miami
Cass
White
Benton
Carroll
Clinton
Tippecanoe
Warren
Fountain
Montgomery
Boone
Hamilton
Hendricks
Morgan
Putnam
Owen
Monroe
Brown
Bartholomew
Jackson
Jennings
Ripley
Dearborn
Ohio
Switzerland
Jefferson
Scott
Clark
Floyd
Harrison
Crawford
Perry
Spencer
Warrick
Vanderburgh
Posey
Gibson
Pike
Dubois
Orange
Washington
Lawrence
Martin
Daviess
Knox
Sullivan
Vigo
Parke
Vermillion
Edgar
Clay
Greene
Monroe
Owen
Morgan
Johnson
Shelby
Marion
Hancock
Madison
Tipton
Howard
Miami
Wabash
Huntington
Whitley
Allen
Dekalb
Steuben
Lagrange
Noble
Kosciusko
Marshall
Starke
Lake
Porter
La Porte
St Joseph
Elkhart
Kendallville
Dekalb
Auburn
Defiance
Paulding
Putnam
Van Wert
Allen

WCLJ

Ch. 42

Network Service: Trinity Bcstg. Network.

Licensee: Trinity Bcstg. of Indiana, 2528 U.S. 31 S, Greenwood, IN 46143.

Studio: 2528 U.S. 31 S, Greenwood, IN 46143.

Telephones: 317-535-5542; 800-227-5714.

Technical Facilities: Channel No. 42 (638-644 MHz). Authorized power: 5000-kw max. visual, 500-kw max. aural. Antenna: 1040-ft. above av. terrain, 967-ft. above ground, 1827-ft. above sea level.

Latitude	39°	24'	12"
Longitude	86°	08'	50"

Transmitter: 0.8-mi. SE of junction of Hwys. 252 & 135, near Trafalgar.

Satellite Earth Station: Vertex, 6.1-meter; Wegener receivers.

Ownership: Trinity Broadcasting Network Inc. (Group Owner).

Began Operation: August 27, 1987.

Represented (legal): May & Dunne, Chartered.

Represented (engineering): Smith & Powstenko.

Personnel:
Robert Higley, General Manager.
David Augustus, Chief Engineer.
Joan Higley, Program Director.

Rates: On request.

City of License: Bloomington. **ADI:** Indianapolis. **Rank:** 26.

Total Households: ©MSI Consumer Market Data as of 1/1/91. TV Homes, TV% and Circulation ©1991 Arbitron. County coverage based on Arbitron study.

Net Weekly Circulation	State County	Total Households	TV Households	TV Households %
	INDIANA			
Between 5-24%	Brown	5,500	5,400	98
	Clinton	12,000	11,800	99

WCLJ BMPCT-870304KJ Granted 3/31/87 © American Map Corp., No. 14244

Net Weekly Circulation	State County	Total Households	TV Households	TV Households %
Between 5-24%	Owen	7,200	7,100	99
	Putnam	10,100	10,000	99
Station Totals		**34,800**	**34,300**	**99**
Net Weekly Circulation (1991)				**12,800**
Average Daily Circulation (1991)				**4,900**

WIIB

Ch. 63

Network Service: None, independent.

Licensee: Channel 63 Inc., 3500 Parkdale Ave., Baltimore, MD 21211.

Telephone: 317-878-5407. Fax: 317-878-4458.

Technical Facilities: Channel No. 63 (764-770 MHz). Authorized power: 1838-kw max. visual. Antenna: 1077-ft. above av. terrain, 974-ft. above ground, 1865-ft. above sea level.

Latitude	39°	24'	16"
Longitude	86°	08'	37"

Transmitter: 0.4-mi. SW of intersection of State Rtes. 252 & 135, Trafalgar.

Ownership: Sinclair Broadcast Group Inc. (Group Owner).

Began Operation: December 27, 1988.

Represented (legal): Fisher, Wayland, Cooper & Leader.

Represented (engineering): Carl T. Jones Corp.

Personnel:
Barbara Kerr, Station Manager.
Scott Burgett, Chief Engineer.
Eric Arnold, Producer.

Highest 30 Sec. Rate: $10.

Arbitron Data: Not available.

City of License: Bloomington. **ADI:** Indianapolis. **Rank:** 26.

Indiana—Marion-Indianapolis

WMCC

Ch. 23

Network Service: None, independent.

Licensee: Marion TV Inc., 2250 Seymour Ave., Cincinnati, OH 45212.

Studio: 13044 E. 246th St., Noblesville, IN 46060.

Telephone: 317-552-0804. **Fax:** 317-552-0977.

Technical Facilities: Channel No. 23 (524-530 MHz). Authorized power: 5000-kw visual, 600-kw aural. Antenna: 964-ft. above av. terrain, 963-ft. above ground, 1825-ft. above sea level.

Latitude	40°	08'	57"
Longitude	85°	56'	15"

Transmitter: NE corner of intersection of Hwy. 213 & 246th St., Strawtown.

Ownership: Gerald J. Robinson (Group Owner).

Began Operation: October 19, 1987.

Personnel:
Dave Turner, General Manager.
Carol Buckner, Station & Business Manager.
Bob Pinne, Chief Engineer.
Jeff Degler, Director, Promotion & Marketing.

Rates: On request.

City of License: Marion. **ADI:** Indianapolis. **Rank:** 26.

Total Households: ©MSI Consumer Market Data as of 1/1/91. TV Homes, TV% and Circulation ©1991 Arbitron. County coverage based on Arbitron study.

Net Weekly Circulation	State County	Total Households	TV Households	TV Households %
	INDIANA			
Between 25-49%	Blackford	5,600	5,500	98
	Cass	15,200	14,900	98
	Clinton	12,000	11,800	99
	Delaware	43,900	43,300	99
	Grant	27,800	27,300	98
	Hamilton	37,800	37,400	99
	Hendricks	26,700	26,400	99
	Henry	18,700	18,500	99
	Madison	49,400	48,900	99
	Miami	14,200	14,000	99
	Randolph	10,700	10,500	98
	Shelby	14,500	14,300	99
	Tipton	6,300	6,200	98
	INDIANA			
Between 5-24%	Bartholomew	25,200	24,800	98
	Boone	14,700	14,500	99

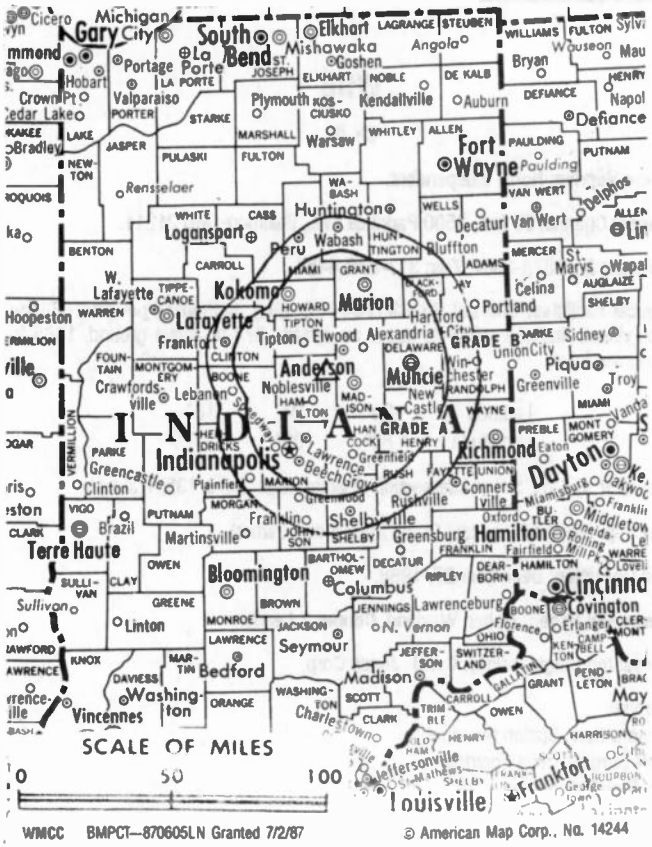

WMCC BMPCT—870605LN Granted 7/2/87

© American Map Corp., No. 14244

Net Weekly Circulation	State County	Total Households	TV Households	TV Households %
Between 5-24%	Carroll	7,200	7,100	99
	Decatur	8,500	8,300	98
	Fulton	7,600	7,500	99
	Hancock	16,900	16,700	99
	Howard	32,100	31,700	99
	Huntington	14,000	13,800	99
	Jay	8,200	8,000	98
	Johnson	31,000	30,800	99
	Marion	315,300	311,400	99
	Morgan	19,200	19,000	99
	Rush	6,500	6,400	98
	Wabash	12,700	12,400	98
	Wells	9,600	9,400	98
Station Totals		**811,500**	**800,800**	**99**
Net Weekly Circulation (1991)				**199,400**
Average Daily Circulation (1991)				**63,600**

WTTV

Ch. 4

(Operates satellite WTTK, Kokomo, IN)

Network Service: None, independent.

Licensee: Atlantic Bcstg. Co., 1215 Cole St., St. Louis, MO 63106.

Studio: 3490 Bluff Rd., Indianapolis, IN 46217.

Telephone: 317-787-2211. **TWX:** 510-101-2288. **Fax:** 317-781-0031.

Technical Facilities: Channel No. 4 (66-72 MHz). Authorized power: 55-kw visual, 11-kw aural. Antenna: 1200-ft. above av. terrain, 1170-ft. above ground, 2037-ft. above sea level.

Latitude	39°	24'	26.50"
Longitude	86°	08'	52.00"

Transmitter: Trafalgar, IN.

Satellite Earth Stations: Transmit/receive Harris, 8.8-meter C-band; Scientific-Atlanta, 4.6-meter Ku-band; Microdyne, 3.6-meter Ku-band; Vertex, 6.1-meter C-band; Harris, Scientific-Atlanta, Standard Communications receivers.

News Services: CNN, UPI.

Ownership: Atlantic Broadcasting Co. (Group Owner).

Began Operation: November 11, 1949. Sale by Sarkes Tarzian Inc. approved by FCC May 9, 1978 (**Television Digest**, Vol. 17:29). Sale to Tel-Am Operations Inc. approved by FCC Jan. 24, 1984. Sale to Capitol Broadcasting Co. Inc. by Tel-Am Operations Inc. approved June 7, 1988. Sale to Atlantic Bcstg. Co. Inc. approved by FCC May 31, 1991 (Vol. 31:18).

Represented (sales): TeleRep Inc.

Represented (legal): Fletcher, Heald & Hildreth.

Represented (engineering): Moffet, Larson & Johnson Inc.

Personnel:
Willis M. Davis, Vice President & General Manager.
Clyde V. Dutton, General Sales Manager.
Bernard J. Souers, Local Sales Manager.
Fred Baumgartner, Engineering Manager.
Jon Findley, Production Manager.
John O'Laughlin, Promotion Manager.
Cathryn Carter, Business Manager.

Rates: On request.

Arbitron Data: Includes WTTK, Kokomo, IN.

City of License: Bloomington. **ADI:** Indianapolis. **Rank:** 26.

Total Households: ©MSI Consumer Market Data as of 1/1/91. TV Homes, TV% and Circulation ©1991 Arbitron. County coverage based on Arbitron study.

Net Weekly Circulation	State County	Total Households	TV Households	%
	INDIANA			
50% & Over	Bartholomew	25,200	24,800	98
	Blackford	5,600	5,500	98
	Boone	14,700	14,500	99
	Brown	5,500	5,400	98
	Cass	15,200	14,900	98
	Clay	9,700	9,600	99
	Clinton	12,000	11,800	99
	Decatur	8,500	8,300	98
	Delaware	43,900	43,300	99
	Fayette	9,900	9,800	98
	Franklin	6,700	6,500	97
	Grant	27,800	27,300	98
	Greene	12,500	12,200	98
	Hamilton	37,800	37,400	99
	Hancock	16,900	16,700	99
	Hendricks	26,700	26,400	99
	Henry	18,700	18,500	99

WTTV BPCT-5061 Granted 11/14/77

© American Map Corp., 14244

Net Weekly Circulation	State County	Total Households	TV Households	%
50% & Over	Howard	32,100	31,700	99
	Jackson	14,000	13,800	99
	Jay	8,200	8,000	98
	Jennings	8,100	7,900	98
	Johnson	31,000	30,800	99
	Lawrence	16,900	16,600	98
	Madison	49,400	48,900	99
	Marion	315,300	311,400	99
	Martin	3,900	3,800	97
	Miami	14,200	14,000	99
	Monroe	38,200	37,200	98
	Montgomery	13,600	13,400	99
	Morgan	19,200	19,000	99
	Orange	7,300	7,100	97
	Owen	7,200	7,100	99
	Putnam	10,100	10,000	99
	Rush	6,500	6,400	98
	Scott	7,600	7,400	97
	Shelby	14,500	14,300	99
	Tipton	6,300	6,200	98
	White	9,600	9,400	98
	INDIANA			
Between 25-49%	Carroll	7,200	7,100	99
	Crawford	3,800	3,700	97
	Daviess	10,700	10,400	97
	Fountain	6,800	6,700	99
	Jefferson	10,600	10,400	98
	Knox	15,900	15,600	98
	Ohio	2,000	2,000	100
	Parke	5,800	5,700	98

(Continued on page A-460)

Station Totals	**1,508,900**	**1,486,100**	**98**
Net Weekly Circulation (1991)			**755,000**
Average Daily Circulation (1991)			**307,700**

WTTK

Ch. 29

(Satellite of WTTV, Bloomington-Indianapolis, IN)

Network Service: None, independent.

Licensee: Atlantic Bcstg. Co., 1215 Cole St., St. Louis, MO 63106.

Studio: See WTTV, Bloomington.

Telephone: 317-787-2211. **TWX:** 510-101-2288. **Fax:** 317-781-0031.

Technical Facilities: Channel No. 29 (560-566 MHz). Authorized power: 3090-kw max. visual, 309-kw max. aural. Antenna: 774-ft. above av. terrain, 785-ft. above ground, 1654-ft. above sea level.

Latitude	40°	20'	20"
Longitude	85°	57'	15"

Transmitter: Windfall, IN.

Ownership: Capitol Broadcasting Co. Inc. (Group Owner).

Began Operation: May 1, 1988. Sale to Atlantic Bcstg. Co. by present owner approved by FCC May 31, 1991 (**Television Digest**, Vol. 31:18).

Represented (sales): TeleRep Inc.

Represented (legal): Fletcher, Heald & Hildreth.

Represented (engineering): Moffet, Larson & Johnson Inc.

Personnel:
Willis M. Davis, Vice President & General Manager.
Clyde Dutton, General Sales Manager.
Bernie Souers, Local Sales Manager.
Fred Baumgartner, Engineering Manager.

Rates: Included with WTTV, Bloomington-Indianapolis, IN.

WTTK BMPCT—880202KH Granted 3/29/88 © American Map Corp., No. 14244

Arbitron Data: Included with WTTV, Bloomington-Indianapolis.

City of License: Kokomo. **ADI:** Indianapolis. **Rank:** 26.

Indiana—Lafayette-Kokomo

WLFI-TV

Ch. 18

Network Service: CBS.

Licensee: WLFI-TV Inc., 2605 Yeager Rd., West Lafayette, IN 47906.

Studio: 2605 Yeager Rd., West Lafayette, IN 47906.

Mailing Address: Box 2618, West Lafayette, IN 47903.

Telephone: 317-463-1800. **Fax:** 317-463-7979.

Technical Facilities: Channel No. 18 (494-500 MHz). Authorized power: 1490-kw max. & 631-kw horizontal visual, 298-kw max. & 126-kw horizontal aural. Antenna: 780-ft. above av. terrain, 783-ft. above ground, 1553-ft. above sea level.

Latitude	40°	23'	20"
Longitude	86°	36'	46"

Transmitter: 600 West Rd., Ross Twp., IN.

Multichannel TV Sound: Planned.

Satellite Earth Stations: Andrew, 10-meter C-band; Scientific-Atlanta, 7.2-meter C-band; RCA, 3-meter Ku-band; Harris, 4.2-meter C-band; Scientific-Atlanta, Agile Omni receivers.

News Services: AP, UPI.

Ownership: Blade Communications Inc. (Group Owner).

Began Operation: May 8, 1953. on Ch. 59. Transfer of TV and WASK(AM) to Rosenthal group from founder O. E. Richardson approved by FCC Feb. 20, 1957 (**Television Digest**, Vol. 13:4, 8). Sold to Sarkes Tarzian as Ch. 59, but left the air May 15, 1959 while sale was pending. Sale to Sarkes Tarzian by Henry Rosenthal and associates approved June 17, 1959; resumed operation on Ch. 18 Nov. 15, 1959 (Vol. 15:19, 20, 25, 46). Sale to RJN Bcstg. Inc. (Richard F. Shively) by Sarkes Tarzian Inc. approved Nov. 3, 1967. Sale to Blade Communications Inc. by RJN Bcstg. approved by FCC Sept. 13, 1979.

Represented (sales): Katz Television.

Represented (legal): Dow, Lohnes & Albertson.

Represented (engineering): Jules Cohen & Associates, P.C.

Personnel:
Robert Ford, General Manager.
Tom Combs, Sales Manager.
Mike Piggott, News Director.
Tina Parker, Director of Operations.
Dick Long, Local Sales Manager.

WLFI-TV BMPCT-7447 Granted 3/15/73

© American Map Corp., No. 14244

Ken Fitzgerald, Chief Engineer.
Ron Bryan, Promotion Director.
Roger Telfer, Business Manager.

Highest 30 Sec. Rate: $425.

NETWORK BASE HOURLY RATE: $245.

City of License: Lafayette. **ADI:** Lafayette, IN. **Rank:** 191.

Total Households: ©MSI Consumer Market Data as of 1/1/91. TV Homes, TV% and Circulation ©1991 Arbitron. County coverage based on Arbitron study.

Net Weekly Circulation	State County	Total Households	TV Households	TV Households %
	INDIANA			
50% & Over	Benton	3,600	3,500	97
	Carroll	7,200	7,100	99
	Cass	15,200	14,900	98
	Clinton	12,000	11,800	99
	Fountain	6,800	6,700	99
	Tippecanoe	44,800	43,800	98
	Warren	3,000	2,900	97
	White	9,600	9,400	98
	INDIANA			
Between 25-49%	Howard	32,100	31,700	99
	Miami	14,200	14,000	99
	Montgomery	13,600	13,400	99
	ILLINOIS			
Between 5-24%	Vermilion	35,500	34,900	98
	INDIANA			
	Boone	14,700	14,500	99
	Jasper	9,200	9,000	98
	Newton	5,300	5,200	98
	Pulaski	5,100	5,000	98
	Tipton	6,300	6,200	98
Station Totals		**238,200**	**234,000**	**98**
Net Weekly Circulation (1991)				**109,400**
Average Daily Circulation (1991)				**55,000**

WKOI

Ch. 43

Network Service: Trinity Bcstg. Network.

Licensee: Trinity Bcstg. of Indiana Inc., Box 1057, Richmond, IN 47375.

Studio: 1702 S. 9th St., Richmond, IN 47374.

Telephone: 317-935-2390.

Technical Facilities: Channel No. 43 (644-650 MHz). Authorized power: 1410-kw visual, 141-kw aural. Antenna: 990-ft. above av. terrain, 1003-ft. above ground, 1903-ft. above sea level.

Latitude	39°	30'	44"
Longitude	84°	38'	09"

Transmitter: Rte. 73, Collinsville, 2080 Trenton-Oxford Rd.

Satellite Earth Station: Scientific-Atlanta, 5-meter C-band; Scientific-Atlanta receivers.

Ownership: Trinity Broadcasting Network Inc. (Group Owner).

Began Operation: May 11, 1982.

Represented (legal): May & Dunne, Chartered.

Personnel:
Mary L. Laird, Supervisor of Station Operations.
Joe Hoyer, Production Manager.
Harry Monroe, Chief Engineer.

Rates: On request.

City of License: Richmond. **ADI:** Dayton. **Rank:** 51.

Total Households: ©MSI Consumer Market Data as of 1/1/91. TV Homes, TV% and Circulation ©1991 Arbitron. County coverage based on Arbitron study.

Net Weekly Circulation	State / County	Total Households	TV Households	TV Households %
	INDIANA			
Between 5-24%	Wayne	27,200	26,800	99
	KENTUCKY			
	Boone	19,300	19,300	100
	Bracken	2,700	2,700	100

WKOI BPCT-5228 Granted 5/19/80

© American Map Corp., 14244

Net Weekly Circulation	State / County	Total Households	TV Households	TV Households %
	OHIO			
Between 5-24%	Darke	21,200	20,900	99
	Preble	15,300	15,200	99
Station Totals		**85,700**	**84,900**	**99**
Net Weekly Circulation (1991)				**23,200**
Average Daily Circulation (1991)				**7,700**

WHME-TV

Ch. 46

Network Service: None, independent.

Licensee: LeSea Bcstg. Corp., Box 12, South Bend, IN 46624.

Studio: 61300 S. Ironwood Rd., South Bend, IN 46614.

Telephone: 219-291-8200. **Fax:** 219-291-9043.

Technical Facilities: Channel No. 46 (662-668 MHz). Authorized power: 891-kw visual, 178-kw aural. Antenna: 1000-ft. above av. terrain, 982-ft. above ground, 1828-ft. above sea level.

Latitude	41°	35'	43"
Longitude	86°	09'	38"

Transmitter: Intersection of Fern & Roosevelt Rds.

Satellite Earth Stations: Transmit/receive Harris, 9.2-meter; Microdyne, 9.2-meter; Harris, Microdyne receivers.

FM Affiliate: WHME, 103.1 MHz, 3 kw, 300-ft.

Ownership: Le Sea Broadcasting Co. (Group Owner).

Began Operation: July 25, 1974. Left air April 6, 1976. Sale to present owner approved by FCC June 10, 1977. Resumed operation Sept. 10, 1977 (**Television Digest**, Vol. 17:38).

Represented (sales): Landin Media Sales.

Represented (engineering): E. Harold Munn Jr. & Associates Inc.

Personnel:
Lester Sumrall, President.
Jim Shaffer, General Manager.
Lois Anderson, Local Sales Manager.
Dar Monesmith, Chief Engineer.
Ray Slogar, Controller.
Paula Slack, Business Manager.

Highest 30 Sec. Rate: $50.

City of License: South Bend. **ADI:** South Bend-Elkhart. **Rank:** 77.

Total Households: ©MSI Consumer Market Data as of 1/1/91. TV Homes, TV% and Circulation ©1991 Arbitron. County coverage based on Arbitron study.

Net Weekly Circulation	State County	Total Households	TV Households	%
	INDIANA			
Between 25-49%	Elkhart	56,500	55,400	98
	Fulton	7,600	7,500	99
	Kosciusko	24,800	24,400	98
	Lagrange	9,700	9,300	96
	Marshall	15,800	15,500	98

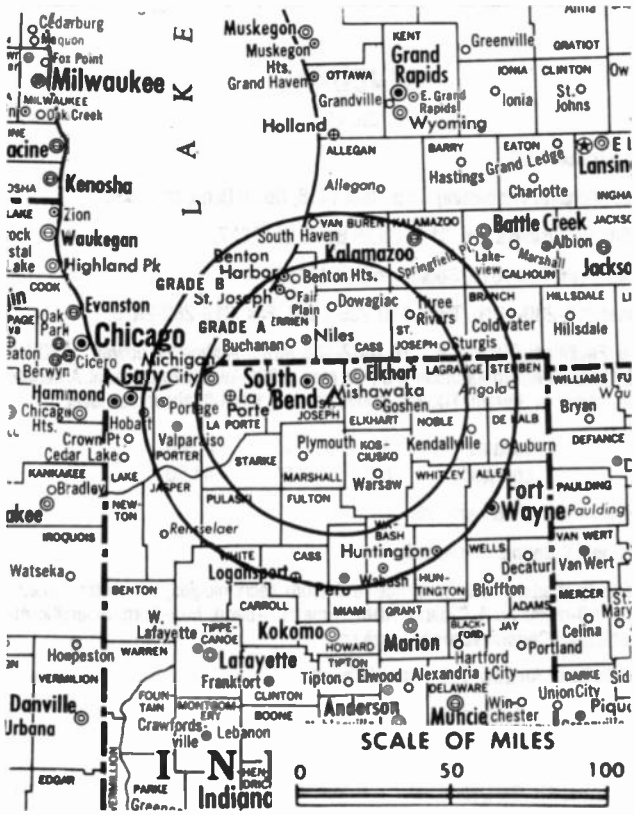

WHME-TV BMPCT-7479 Granted 7/25/73 © American Map Corp., 14244

Net Weekly Circulation	State County	Total Households	TV Households	%
	MICHIGAN			
Between 25-49%	Cass	18,800	18,500	99
	St Joseph	23,000	22,700	99
	INDIANA			
Between 5-24%	Huntington	14,000	13,800	99
	La Porte	37,700	37,300	99
	Miami	14,200	14,000	99
	Noble	14,400	14,200	98
	Pulaski	5,100	5,000	98
	St Joseph	91,800	90,800	99
	Starke	8,200	8,000	98
	Steuben	10,900	10,800	99
	MICHIGAN			
	Berrien	63,500	62,500	98
Station Totals		**416,000**	**409,700**	**98**
Net Weekly Circulation (1991)				**104,400**
Average Daily Circulation (1991)				**37,600**

Indiana—South Bend

WNDU-TV

Ch. 16

Network Service: NBC.

Licensee: Michiana Telecasting Corp., Box 1616, South Bend, IN 46634.

Studio: 54516 Business U.S. 31 N, South Bend, IN 46637.

Mailing Address: Box 1616, South Bend, IN 46634.

Telephone: 219-239-1616. **TWX:** 810-299-2594. **Fax:** 219-282-2916.

Technical Facilities: Channel No. 16 (482-488 MHz). Authorized power: 3770-kw max. & 1955-kw horizontal visual, 754-kw max. & 390-kw horizontal aural. Antenna: 1069-ft. above av. terrain, 1068-ft. above ground, 1913-ft. above sea level.

Latitude	41°	36'	20.00"
Longitude	86°	12'	44.50"

Transmitter: Ironwood & Kern Rds.

Multichannel TV Sound: Stereo only.

Satellite Earth Stations: Transmit/receive Satcom Technologies, 9.1-meter C-band; Andrew, 7.3-meter Ku & C-band; ADM, 6-meter C-band; M/A-Com, Scientific-Atlanta, Standard Communications receivers.

SNG Mobile Dish: Andrew, 2.3-meter Ku-band.

AM Affiliate: WNDU, 1-kw, 1490 kHz (ABC).

FM Affiliate: WNDU-FM, 12-kw, 92.9 MHz (No. 225), 880-ft.

News Services: AP, CNN, NBC.

Ownership: Michiana Telecasting Corp.

Began Operation: July 15, 1955.

Represented (sales): Adam Young Inc.

Represented (legal): Peper, Martin, Jensen, Maichel & Hetlage.

Represented (engineering): du Treil, Lundin & Rackley.

Personnel:
Bazil O'Hagan, President & General Manager.
Harry Kevorkian, Vice President, Education & Administration.
Gregory J. Giczi, Vice President, Operations.
Michael Leyes, General Sales Manager.
Pat Barth, Local Sales Manager.
Karen Croake-Heisler, Program Director.
Melissa Collins, Promotion Manager.
Mark Pierce, Director of News & Sports.
George E. Molnar Jr., Chief Engineer.
John G. Hoover, Business Manager.

Highest 30 Sec. Rate: $1200.

NETWORK BASE HOURLY RATE: $1000.

City of License: South Bend. **ADI:** South Bend-Elkhart. **Rank:** 77.

Total Households: ©MSI Consumer Market Data as of 1/1/91. TV Homes, TV% and Circulation ©1991 Arbitron. County coverage based on Arbitron study.

Net Weekly Circulation	State County	Total Households	TV Households	%
	INDIANA			
50% & Over	Cass	15,200	14,900	98
	Elkhart	56,500	55,400	98
	Fulton	7,600	7,500	99
	Kosciusko	24,800	24,400	98

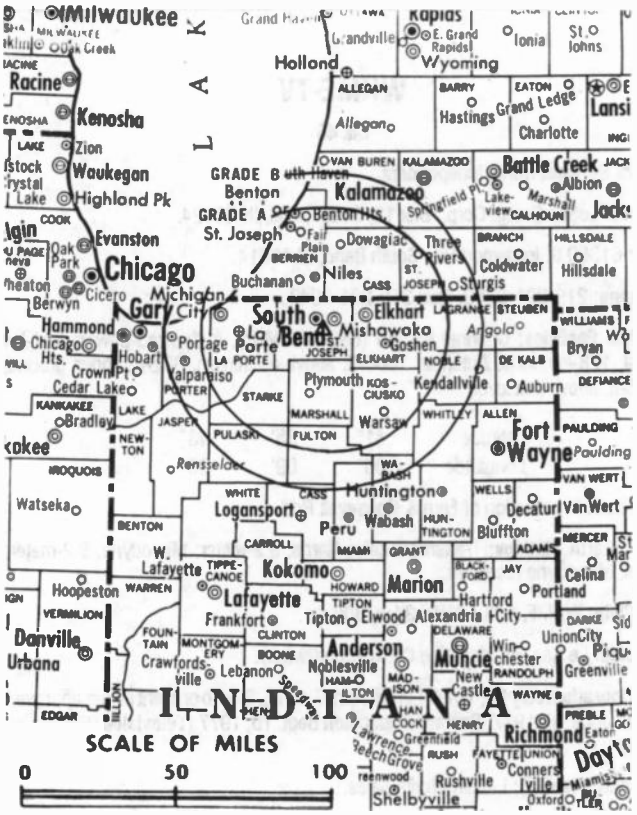
Milwaukee
Racine
Kenosha
Waukegan
Highland Pk
Evanston
Chicago
Gary
Hammond
Berwyn
Cicero
Oak Park
Hobart
Crown Pt
Cedar Lake
Bradley
Kankakee
Watseka
Hoopeston
Danville
Urbana
Rensselaer
Logansport
Peru
Wabash
Kokomo
Lafayette
Frankfort
Tipton
Elwood
Alexandria
Anderson
Muncie
Noblesville
Crawfordsville
Lebanon
Marion
Huntington
Warsaw
Plymouth
Kendallville
Auburn
Fort Wayne
Bluffton
Decatur
Van Wert
Paulding
Bryan
Celina
Portland
Hartford City
Union City
Winchester
Greenville
Richmond
New Castle
Connersville
Rushville
Shelbyville
Greenfield
Lawrence
Beech Grove
Indianapolis
Kalamazoo
Battle Creek
Benton Harbor
St. Joseph
Niles
Buchanan
Dowagiac
Three Rivers
Coldwater
Hillsdale
Sturgis
Elkhart
Goshen
Mishawaka
South Bend
La Porte
Valparaiso
Michigan City
Portage
Chesterton
Dunes
Grand Rapids
Wyoming
Holland
Grandville
Kentwood
Ionia
St Johns
Hastings
Allegan
Grand Ledge
Charlotte
Albion
Marshall
Jackson
Lansing
Angola
Kendallville
Warsaw
Huntington
Wabash
Peru
Logansport
Rensselaer
Kokomo
Marion
Lafayette
Anderson
Muncie
Richmond
Connersville
Rushville
Shelbyville
Greenfield
Indianapolis
Lawrence
Beech Grove
Greenwood
Franklin
Columbus
Seymour
Madison
Jeffersonville
New Albany
Clarksville
Evansville
Vincennes
Terre Haute
Crawfordsville
Lebanon
Noblesville
Danville
Urbana
Champaign
Kankakee
Watseka
Hoopeston
Rensselaer
Logansport
Peru
Wabash
Kokomo
Marion
Huntington
Warsaw
Plymouth
Kendallville
Auburn
Fort Wayne
Bluffton
Decatur
Van Wert
Paulding
Bryan
Celina
Portland
Hartford City
Union City
Winchester
Greenville
Richmond
New Castle

WSBT-TV

Ch. 22

Network Service: CBS.

Licensee: WSBT Inc., 300 W. Jefferson Blvd., South Bend, IN 46601.

Studio: 300 W. Jefferson Blvd., South Bend, IN 46601.

Telephone: 219-233-3141. **Fax:** 219-288-6630.

Technical Facilities: Channel No. 22 (518-524 MHz). Authorized power: 4790-kw max. visual, 479-kw max. aural. Antenna: 1070-ft. above av. terrain, 1048-ft. above ground, 1918-ft. above sea level.

Latitude	41°	37'	00"
Longitude	86°	13'	01"

Transmitter: 60351 Ironwood Rd.

Multichannel TV Sound: Stereo only.

Satellite Earth Stations: Transmit/receive SatCom, 2.4-meter Ku-band; Harris, 6.1-meter C-band; SatCom, 5-meter Ku & C-band; RCA Americom, 3.65-meter Ku-band; AFC, Harris, Scientific-Atlanta, Standard Communications receivers.

SNG Mobile Dish: Roscor, 2.4-meter Ku-band.

AM Affiliate: WSBT, 5-kw, 960 kHz (CBS).

FM Affiliate: WNSN, 13.0-kw, 101.5 MHz (No. 268), 967-ft.

News Services: AP, CBS, NIWS.

Ownership: Schurz Communications Inc. (Group Owner).

Began Operation: December 21, 1952.

Represented (sales): Katz Television.

Represented (legal): Hogan & Hartson.

Represented (engineering): David Steel & Associates Inc.

Personnel:
James D. Freeman, President & General Manager.
Norbert J. Gassensmith, Vice President & Program Director.
Roland T. Adeszko, General Sales Manager.
Tom Labuzienski, Local Sales Manager.
Jerry Bleck, Vice President & Research Director.
Bill Crafton, News Director.
Kenneth Biggins, Business Manager.
Roderick S. Johnson, Community Affairs Director.
Robert Bell, Chief Engineer.
Robert Johnson, Promotion & Operations Manager.
Julius Decocq, Studio & Building Services.

Highest 30 Sec. Rate: $900.

NETWORK BASE HOURLY RATE: $1000.

City of License: South Bend. **ADI:** South Bend-Elkhart. **Rank:** 77.

Total Households: ©MSI Consumer Market Data as of 1/1/91. TV Homes, TV% and Circulation ©1991 Arbitron. County coverage based on Arbitron study.

Net Weekly Circulation	State County	Total Households	TV Households	%
	INDIANA			
50% & Over	Elkhart	56,500	55,400	98
	Fulton	7,600	7,500	99
	Kosciusko	24,800	24,400	98

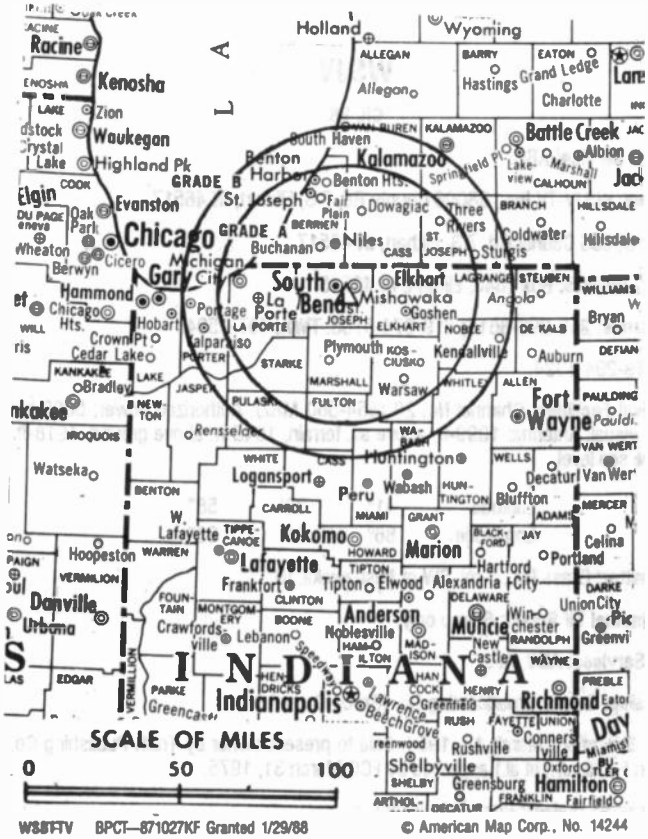

WSBT-TV BPCT—871027KF Granted 1/29/88

© American Map Corp., No. 14244

Net Weekly Circulation	State County	Total Households	TV Households	%
50% & Over	Lagrange	9,700	9,300	96
	Marshall	15,800	15,500	98
	Pulaski	5,100	5,000	98
	St Joseph	91,800	90,800	99
	Starke	8,200	8,000	98
	MICHIGAN			
	Berrien	63,500	62,500	98
	Cass	18,800	18,500	99
	St Joseph	23,000	22,700	99
	INDIANA			
Between 25-49%	Jasper	9,200	9,000	98
	La Porte	37,700	37,300	99
	Noble	14,400	14,200	98
	INDIANA			
Between 5-24%	Cass	15,200	14,900	98
	Miami	14,200	14,000	99
	Newton	5,300	5,200	98
	Porter	44,800	44,300	99
	Steuben	10,900	10,800	99
	Wabash	12,700	12,400	98
	White	9,600	9,400	98
	MICHIGAN			
	Branch	15,300	15,100	99
	Van Buren	26,600	26,300	99
Station Totals		540,700	532,500	98
Net Weekly Circulation (1991)				325,700
Average Daily Circulation (1991)				197,000

Indiana—Elkhart-South Bend

WSJV

Ch. 28

Network Service: ABC.

Licensee: WSJV-TV Inc., 58096 County Rd. 7 S, Elkhart, IN 46517.

Studio: 58096 County Rd. 7 S, Elkhart, IN 46517.

Mailing Address: Box 1646, Elkhart, IN 46515.

Telephones: 219-293-8616; 219-674-5106. TWX: 497-1504.

Fax: 219-294-1324.

Technical Facilities: Channel No. 28 (554-560 MHz). Authorized power: 5000-kw max. visual. Antenna: 1099-ft. above av. terrain, 1048-ft. above ground, 1918-ft. above sea level.

Latitude	41°	36'	58"
Longitude	86°	11'	38"

Transmitter: Grass Rd., 3-mi. SW of Mishawaka, IN.

Multichannel TV Sound: Stereo only.

News Services: ABC, AP.

Ownership: Quincy Broadcasting Co. (Group Owner).

Began Operation: March 15, 1954. Sale to present owner by Truth Publishing Co. (John F. Dille Jr., et al.) approved by FCC March 31, 1975.

Represented (sales): Petry Television Inc.

Represented (legal): Wilkinson, Barker, Knauer & Quinn.

Represented (engineering): Lohnes & Culver.

Personnel:
Don E. Fuller, Vice President & General Manager.
Richard Frid, General Sales Manager.
Martha Sims, Program Director.
Ed Schmidt, Chief Engineer.
Kevin Sargent, Operations Manager.
Larry Ford, News Director.
Pam Yoder, Business Manager.
Pam Lamb, Public Affairs Director.
Dan Kurtz, Promotion Director.

Highest 30 Sec. Rate: $1000.

NETWORK BASE HOURLY RATE: $700.

City of License: Elkhart. **ADI:** South Bend-Elkhart. **Rank:** 77.

Total Households: ©MSI Consumer Market Data as of 1/1/91. TV Homes, TV% and Circulation ©1991 Arbitron. County coverage based on Arbitron study.

Net Weekly Circulation	State County	Total Households	TV Households	%
	INDIANA			
50% & Over	Elkhart	56,500	55,400	98
	Fulton	7,600	7,500	99
	Kosciusko	24,800	24,400	98
	Lagrange	9,700	9,300	96
	Marshall	15,800	15,500	98
	Pulaski	5,100	5,000	98

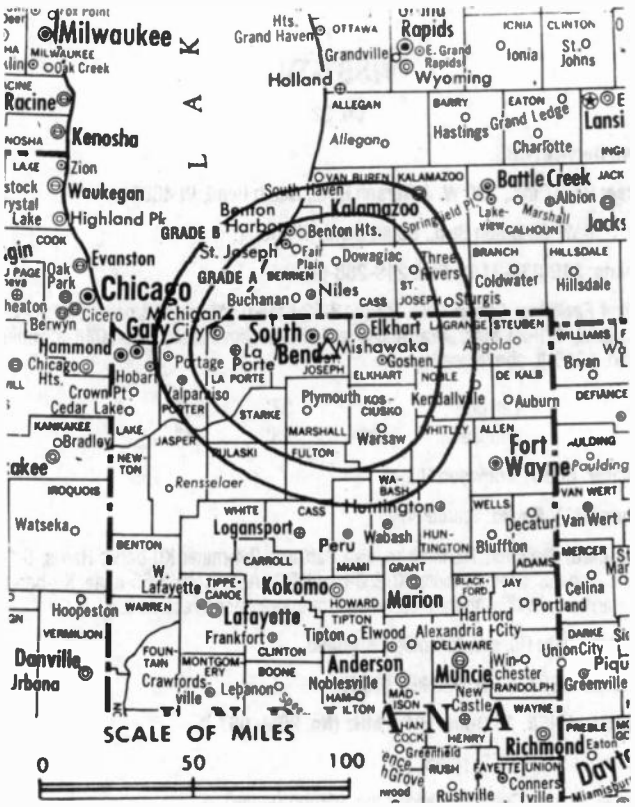

WSJV BMPCT-880714KF Granted 10/14/88

© American Map Corp., No. 14244

Net Weekly Circulation	State County	Total Households	TV Households	%
50% & Over	St Joseph	91,800	90,800	99
	Starke	8,200	8,000	98
	MICHIGAN			
	Berrien	63,500	62,500	98
	Cass	18,800	18,500	99
	St Joseph	23,000	22,700	99
	INDIANA			
Between 25-49%	La Porte	37,700	37,300	99
	Noble	14,400	14,200	98
	MICHIGAN			
	Branch	15,300	15,100	99
	INDIANA			
Between 5-24%	Cass	15,200	14,900	98
	De Kalb	12,500	12,400	99
	Jasper	9,200	9,000	98
	Miami	14,200	14,000	99
	Newton	5,300	5,200	98
	Porter	44,800	44,300	99
	Steuben	10,900	10,800	99
	Wabash	12,700	12,400	98
	MICHIGAN			
	Van Buren	26,600	26,300	99
Station Totals		**543,600**	**535,500**	**99**
Net Weekly Circulation (1991)				**295,400**
Average Daily Circulation (1991)				**155,500**

Indiana—Terre Haute

WBAK-TV

Ch. 38

Network Service: ABC.

Licensee: Terre Haute Independent Bcstrs. Inc., Box 719, Terre Haute, IN 47808.

Studio: 138 Poplar St., Terre Haute, IN 47807.

Mailing Address: Box 719, Terre Haute, IN 47808.

Telephone: 812-238-1515. **Fax:** 812-235-3854.

Technical Facilities: Channel No. 38 (614-620 MHz). Authorized power: 2140-kw visual, 214-kw aural. Antenna: 980-ft. above av. terrain, 1004-ft. above ground, 1549-ft. above sea level.

Latitude	39°	13'	58"
Longitude	87°	23'	49"

Transmitter: W side of Hwy. 41, 1.3-mi. SW of Farmersburg, IN.

Satellite Earth Stations: ADM, 4.2-meter C-band; AFC, 3.7-meter Ku-band; ADM receivers.

News Services: ABC, AP.

Ownership: Bahakel Communications Ltd. (Group Owner).

Began Operation: April 3, 1973. Sale to present owner by John M. House, et al., approved by FCC Feb. 28, 1977.

Represented (sales): Seltel Inc.

Personnel:
Cy N. Bahakel, President.
Lynda Snyder, General Manager.
Richard Hunter, Chief Engineer.
Dennis Roberts, Program & Promotion Director.
Donna Jenkins, Business Manager.

Highest 30 Sec. Rate: $365.

NETWORK BASE HOURLY RATE: $175.

City of License: Terre Haute. **ADI:** Terre Haute. **Rank:** 132.

Total Households: ©MSI Consumer Market Data as of 1/1/91. TV Homes, TV% and Circulation ©1991 Arbitron. County coverage based on Arbitron study.

Net Weekly Circulation	State County	Total Households	TV Households	%
	ILLINOIS			
50% & Over	Clark	6,800	6,600	97
	Crawford	8,100	8,000	99
	Cumberland	4,400	4,300	98
	Jasper	4,300	4,200	98
	INDIANA			
	Clay	9,700	9,600	99
	Sullivan	8,200	8,000	98
	Vermillion	7,100	7,000	99
	Vigo	40,200	39,600	99

WBAK-TV BPCT—830207KE Granted 2/28/83 © American Map Corp., No. 14244

Net Weekly Circulation	State County	Total Households	TV Households	%
	ILLINOIS			
Between 25-49%	Edgar	8,300	8,200	98
	INDIANA			
	Daviess	10,700	10,400	97
	Greene	12,500	12,200	98
	Knox	15,900	15,600	98
	Parke	5,800	5,700	98
	ILLINOIS			
Between 5-24%	Effingham	12,500	12,100	97
	Lawrence	6,500	6,400	98
	Wabash	5,600	5,500	98
	INDIANA			
	Fountain	6,800	6,700	99
	Martin	3,900	3,800	97
	Owen	7,200	7,100	99
	Putnam	10,100	10,000	99
	Warren	3,000	2,900	97
Station Totals		**197,600**	**193,900**	**98**
Net Weekly Circulation (1991)				**85,900**
Average Daily Circulation (1991)				**35,200**

Indiana—Terre Haute

WTHI-TV

Ch. 10

Network Service: CBS.

Licensee: Wabash Valley Bcstg. Corp., Box 1486, Terre Haute, IN 47808.

Studio: 918 Ohio St., Terre Haute, IN 47807.

Telephone: 812-232-9481. **Fax:** 812-232-9481.

Technical Facilities: Channel No. 10 (192-198 MHz). Authorized power: 316-kw visual, 31.6-kw aural. Antenna: 960-ft. above av. terrain, 993-ft. above ground, 1549-ft. above sea level.

Latitude	39°	14'	36"
Longitude	87°	23'	07"

Transmitter: E of U.S. 41, 0.34-mi. S of Farmersburg, IN.

Multichannel TV Sound: Stereo only.

Satellite Earth Station: ADM, 6.1-meter; Scientific-Atlanta receivers.

AM Affiliate: WTHI, 5-kw (1-kw night), 1480 kHz (CBS).

FM Affiliate: WTHI-FM, 50-kw, 99.9 MHz (No. 260), 500-ft.

News Services: AP, CBS, Group W Newsfeed.

Ownership: Wabash Valley Broadcasting Corp. (Group Owner).

Began Operation: July 22, 1954.

Represented (sales): Katz Television.

Represented (legal): Dow, Lohnes & Albertson.

Represented (engineering): Cohen, Dippell & Everist, P.C.

Personnel:
David Bailey, Vice President & General Manager.
Phil Johnson, General Sales Manager.
Gary Crowder, Personnel Director & Business Manager.
Rod Garvin, Operations & Program Director.
Bill Kauffman, Local Sales Manager.
Jeff Tucker, Chief Engineer.
Kurt Sweeney, News Director.
Steve Rifkin, Promotion Director.

Rates: On request.

City of License: Terre Haute. **ADI:** Terre Haute. **Rank:** 132.

Total Households: ©MSI Consumer Market Data as of 1/1/91. TV Homes, TV% and Circulation ©1991 Arbitron. County coverage based on Arbitron study.

Net Weekly Circulation	State County	Total Households	TV Households	%
	ILLINOIS			
50% & Over	Clark	6,800	6,600	97
	Clay	6,200	6,000	97
	Crawford	8,100	8,000	99
	Cumberland	4,400	4,300	98
	Edgar	8,300	8,200	98
	Effingham	12,500	12,100	97
	Jasper	4,300	4,200	98
	Lawrence	6,500	6,400	98
	Richland	6,800	6,600	97
	INDIANA			
	Clay	9,700	9,600	99
	Daviess	10,700	10,400	97
	Fountain	6,800	6,700	99

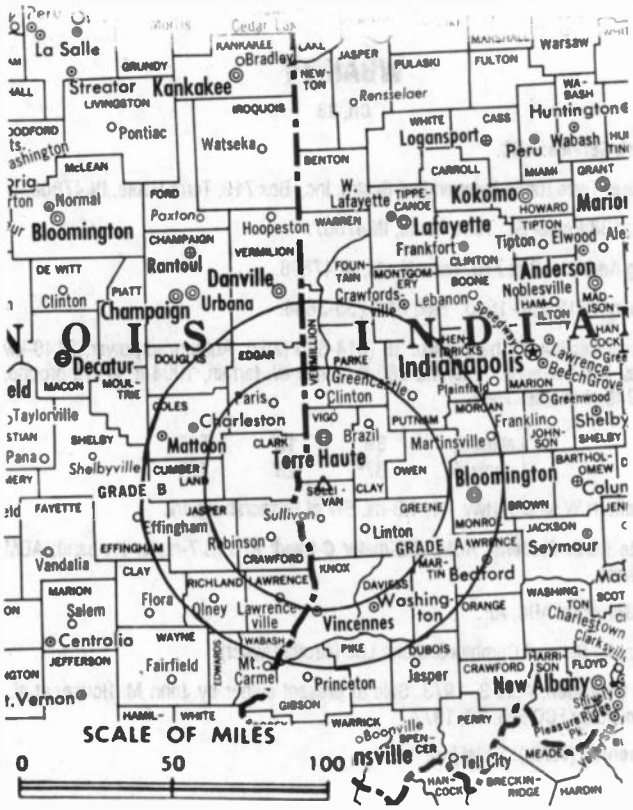

WTHI-TV BPCT—3289 Granted 6/18/64 © American Map Corp., No. 14244

Net Weekly Circulation	State County	Total Households	TV Households	%
50% & Over	Greene	12,500	12,200	98
	Knox	15,900	15,600	98
	Martin	3,900	3,800	97
	Owen	7,200	7,100	99
	Parke	5,800	5,700	98
	Sullivan	8,200	8,000	98
	Vermillion	7,100	7,000	99
	Vigo	40,200	39,600	99
	ILLINOIS			
Between 25-49%	Coles	19,500	19,200	98
	INDIANA			
	Monroe	38,200	37,200	98
	Putnam	10,100	10,000	99
	ILLINOIS			
Between 5-24%	Douglas	7,700	7,600	99
	Moultrie	5,500	5,400	98
	Vermillion	35,500	34,900	98
	Wabash	5,600	5,500	98
	INDIANA			
	Brown	5,500	5,400	98
	Lawrence	16,900	16,600	98
	Montgomery	13,600	13,400	99
	Morgan	19,200	19,000	99
	Orange	7,300	7,100	97
	Pike	5,200	5,100	97
Station Totals		**381,700**	**374,500**	**98**
Net Weekly Circulation (1991)				**190,700**
Average Daily Circulation (1991)				**115,000**

Indiana—Terre Haute

WTWO

Ch. 2

Network Service: NBC.

Licensee: Fabri Development Corp., Box 299, Terre Haute, IN 47808.

Studio: U.S. Hwy. 41 S, Farmersburg, IN 47850.

Telephones: 812-232-9504; 812-696-2121. **Fax:** 812-696-2755.

Technical Facilities: Channel No. 2 (54-60 MHz). Authorized power: 100-kw visual, 19.5-kw aural. Antenna: 950-ft. above av. terrain, 999-ft. above ground, 1549-ft. above sea level.

Latitude	39°	14'	33"
Longitude	87°	23'	29"

Transmitter: 1-mi. SW of Farmersburg, IN on W side of U.S. Hwys. 41 & 150.

Satellite Earth Stations: Harris, 7-meter Ku-band; ADM, 7-meter C-band; AFC, 3.6-meter Ku-band; Harris, 3-meter Ku-band; Hughes, 2-meter Ku-band; Uniden, 3-meter C-band; Avcom, Harris, Toshiba, Hughes receivers.

News Services: AP, NBC.

Ownership: TCS Television Partners (Group Owner).

Began Operation: September 1, 1965. Sale to present owner by Malcolm I. Glazer approved by FCC April 6, 1990 (**Television Digest**, Vol. 30:8, 26). Sale to Glazer by Booth Newspapers Inc. approved by FCC July 18, 1975 (Vol. 15:9). Sale to Booth by J. R. Livesay, John T. Gelder, et al., approved by FCC Jan. 6, 1971.

Represented (sales): Petry Television Inc.

Represented (legal): Cohn & Marks.

Personnel:
Tim Gilbert, Vice President & General Manager.
Dick Harbison, National Sales Manager.
Phyllis Martindale, Program Director.
Rich Larsen, News Director.
Norm Legge, Promotion Director.
Arden Ramsey, Chief Engineer.
Georgia Boles, Business Manager.

Highest 30 Sec. Rate: $1100.

NETWORK BASE HOURLY RATE: $2100.

City of License: Terre Haute. **ADI:** Terre Haute. **Rank:** 132.

Total Households: ©MSI Consumer Market Data as of 1/1/91. TV Homes, TV% and Circulation ©1991 Arbitron. County coverage based on Arbitron study.

Net Weekly Circulation	State County	Total Households	TV Households	%
	ILLINOIS			
50% & Over	Clark	6,800	6,600	97
	Crawford	8,100	8,000	99
	Cumberland	4,400	4,300	98
	Edgar	8,300	8,200	98
	Effingham	12,500	12,100	97
	Jasper	4,300	4,200	98
	Lawrence	6,500	6,400	98
	Richland	6,800	6,600	97
	INDIANA			
	Clay	9,700	9,600	99
	Daviess	10,700	10,400	97

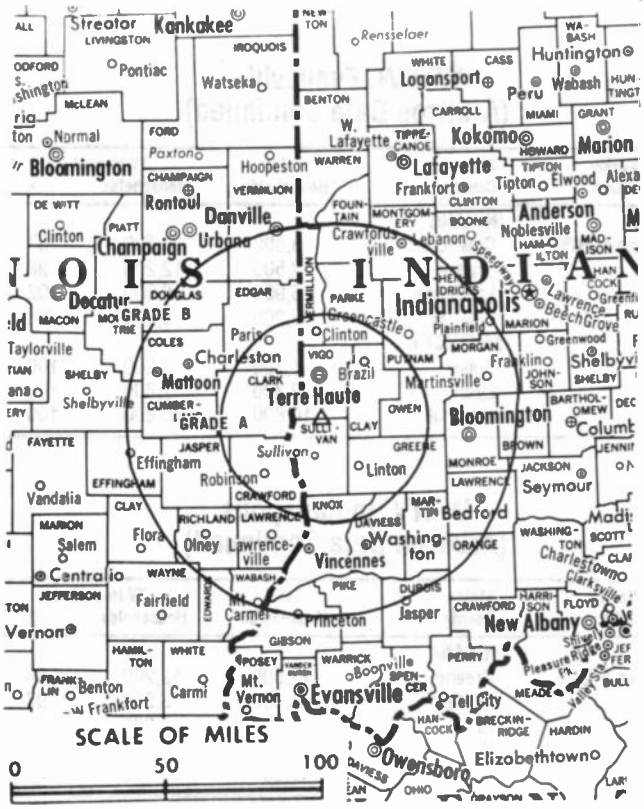

WTWO BMPCT-6077 Granted 4/2/65

© American Map Corp., 14244

Net Weekly Circulation	State County	Total Households	TV Households	%
50% & Over	Fountain	6,800	6,700	99
	Greene	12,500	12,200	98
	Knox	15,900	15,600	98
	Martin	3,900	3,800	97
	Owen	7,200	7,100	99
	Parke	5,800	5,700	98
	Sullivan	8,200	8,000	98
	Vermillion	7,100	7,000	99
	Vigo	40,200	39,600	99
	ILLINOIS			
Between 25-49%	Clay	6,200	6,000	97
	Coles	19,500	19,200	98
	Vermilion	35,500	34,900	98
	INDIANA			
	Lawrence	16,900	16,600	98
	Monroe	38,200	37,200	98
	Montgomery	13,600	13,400	99
	Putnam	10,100	10,000	99
	INDIANA			
Between 5-24%	Brown	5,500	5,400	98
	Dubois	13,400	13,000	97
	Morgan	19,200	19,000	99
	Orange	7,300	7,100	97
	Pike	5,200	5,100	97
	Warren	3,000	2,900	97
Station Totals		**379,300**	**371,900**	**98**
Net Weekly Circulation (1991)				**198,600**
Average Daily Circulation (1991)				**109,800**

WTVW, Evansville (Arbitron Data Continued)

Net Weekly Circulation	State County	Total Households	TV Households Households	TV Households %
	INDIANA			
Between 5-24%	Crawford	3,800	3,700	97
	Greene	12,500	12,200	98
	Lawrence	16,900	16,600	98
	Sullivan	8,200	8,000	98
	KENTUCKY			
	Butler	4,200	4,200	100
	Lyon	2,300	2,300	100
	Marshall	10,800	10,800	100

WRTV, Indianapolis (Arbitron Data Continued)

Net Weekly Circulation	State County	Total Households	TV Households Households	TV Households %
	INDIANA			
Between 5-24%	Greene	12,500	12,200	98
	Martin	3,900	3,800	97
	Ripley	9,000	8,800	98
	Vermillion	7,100	7,000	99
	Vigo	40,200	39,600	99

WTHR, Indianapolis (Arbitron Data Continued)

Net Weekly Circulation	State County	Total Households	TV Households Households	TV Households %
	INDIANA			
Between 5-24%	Clay	9,700	9,600	99
	Greene	12,500	12,200	98
	Newton	5,300	5,200	98
	Pulaski	5,100	5,000	98
	Ripley	9,000	8,800	98
	Vermillion	7,100	7,000	99
	Vigo	40,200	39,600	99

WISH-TV, Indianapolis (Arbitron Data Continued)

Net Weekly Circulation	State County	Total Households	TV Households Households	TV Households %
	INDIANA			
Between 5-24%	Union	2,400	2,300	96
	Vermillion	7,100	7,000	99
	Vigo	40,200	39,600	99
	Warren	3,000	2,900	97

WTTV, Bloomington-Indianapolis (Arbitron Data Continued)

Net Weekly Circulation	State County	Total Households	TV Households Households	TV Households %
	INDIANA			
Between 25-49%	Randolph	10,700	10,500	98
	Ripley	9,000	8,800	98
	Sullivan	8,200	8,000	98
	Tippecanoe	44,800	43,800	98
	Vermillion	7,100	7,000	99
	Vigo	40,200	39,600	99
	Wabash	12,700	12,400	98
	Warren	3,000	2,900	97
	Washington	8,600	8,400	98
	Wayne	27,200	26,800	99
	KENTUCKY			
	Carroll	3,600	3,600	100
	ILLINOIS			
Between 5-24%	Clark	6,800	6,600	97
	Crawford	8,100	8,000	99
	Edgar	8,300	8,200	98
	Vermillion	35,500	34,900	98
	Wabash	5,600	5,500	98
	INDIANA			
	Adams	10,700	10,500	98
	Benton	3,600	3,500	97
	Dearborn	14,100	13,900	99
	Dubois	13,400	13,000	97
	Fulton	7,600	7,500	99
	Gibson	13,100	12,800	98
	Harrison	10,700	10,500	98
	Huntington	14,000	13,800	99
	Jasper	9,200	9,000	98
	Pulaski	5,100	5,000	98
	Switzerland	2,900	2,800	97
	Union	2,400	2,300	96
	Wells	9,600	9,400	98
	KENTUCKY			
	Trimble	2,200	2,200	100
	OHIO			
	Butler	103,500	102,400	99
	Preble	15,300	15,200	99
	Warren	38,800	38,400	99

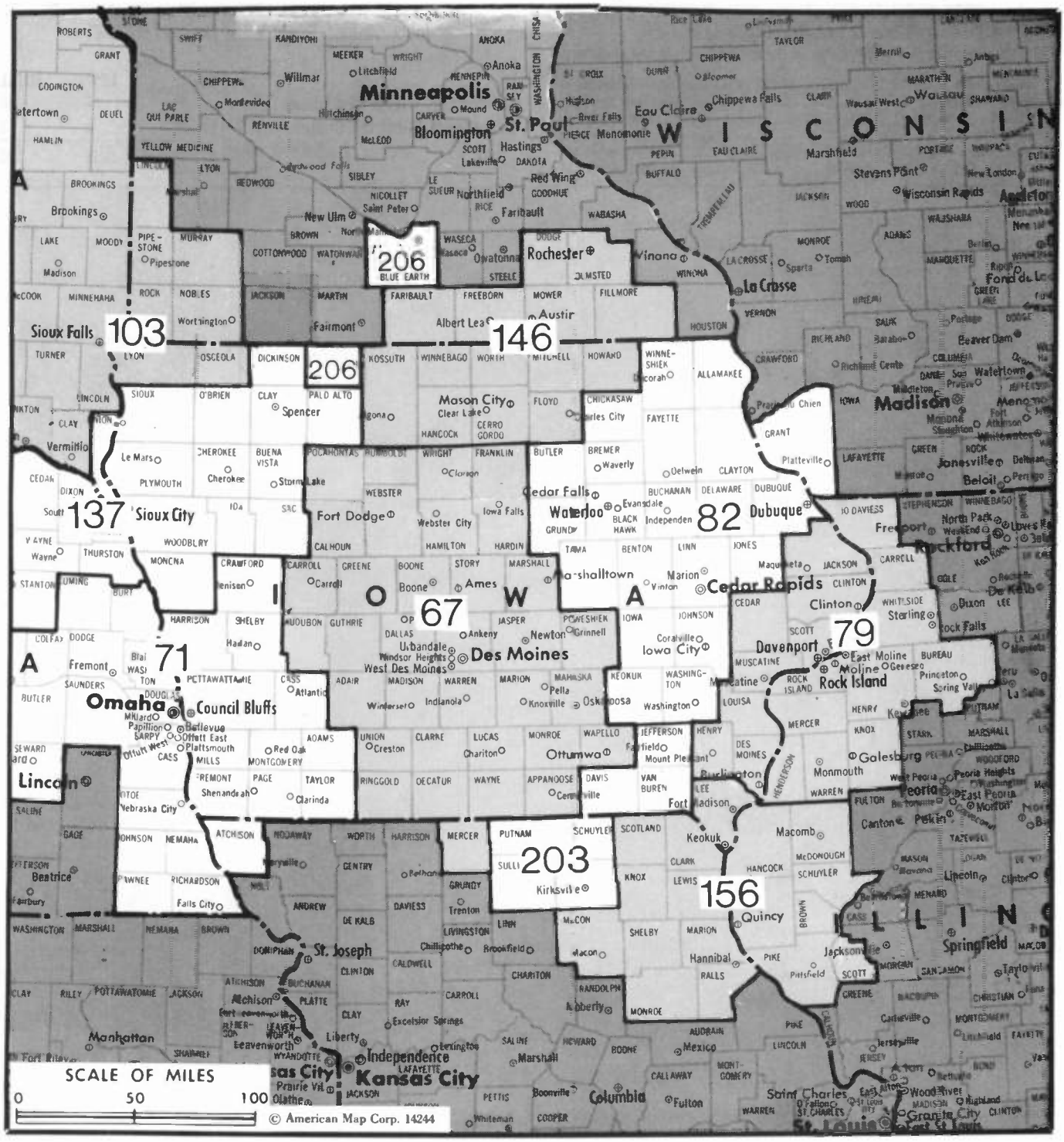

Market	Arbitron ADI TV Households	Rank	Market Area Commercial TV Stations
Des Moines, IA	387,500	67	KCCI-TV (8), KDSM-TV (17), WHO-TV (13), WOI-TV (5)
Omaha, NE	363,400	71	KETV (7), KMTV (3), KPTM (42), WOWT (6)
Davenport, IA-Rock Island-Moline, IL	316,400	79	KJMH (26), KLJB-TV (18), KWQC-TV (6), WHBF-TV (4), WQAD-TV (8)
Cedar Rapids-Waterloo-Dubuque, IA	308,500	82	KCRG-TV (9), KDUB-TV (40), KGAN (2), KOCR (28), KWWL (7)
Sioux Falls-Mitchell, SD	232,300	103	KABY-TV (9), KDLO-TV (3), KDLT (5), KELO-TV (11), KPLO-TV (6), KPRY-TV (4), KSFY-TV (13), KTTM (12), KTTW (17)
Sioux City, IA	157,300	137	KCAU-TV (9), KMEG (14), KTIV (4)
Rochester, MN-Mason City, IA-Austin, MN	143,900	146	KAAL (6), KIMT (3), KTTC (10), KXLT-TV (47)
Quincy, IL-Hannibal, MO	116,000	156	KHQA-TV (7), WGEM-TV (10), WTJR (16)
Ottumwa, IA-Kirksville, MO	28,700	203	KOIA-TV (15), KTVO (3)
Mankato, MN	23,200	206	KEYC-TV (12)

State Cross Reference List

Communities that receive programs of stations that are located elsewhere.

WOI-TV, Ames	See Des Moines, IA
WHBF-TV, Davenport	See Rock Island, IL
WQAD-TV, Davenport	See Moline, IL
KAAL, Mason City	See Austin, MN
KTTC, Mason City	See Rochester, MN
KCRG-TV, KGAN & KWWL, Waterloo	See Cedar Rapids, IA

Iowa Station Totals as of October 1, 1991

	VHF	UHF	TOTAL
Commercial Television Stations	11	7	18
Educational Television Stations	2	6	8
	13	13	26

Iowa—Burlington

KJMH

Ch. 26

Network Service: Fox.

Licensee: Burlington Bcstg. Co. Ltd., 200 Jefferson St., Box 982, Burlington, IA 52601.

Studio: 200 Jefferson St., 4th Floor, Burlington, IA 52601.

Telephone: 319-752-0026.

Technical Facilities: Channel No. 26 (542-548 MHz). Authorized power: 200-kw max. visual. Antenna: 315-ft. above av. terrain, 230-ft. above ground, 925-ft. above sea level.

Latitude	40°	49'	25"
Longitude	91°	08'	22"

Transmitter: Winegard Dr. & Roosevelt St., Burlington.

Ownership: Burlington Bcstg. Co. Ltd.

Began Operation: January 5, 1988.

Represented (sales): Roslin TV Sales.

Represented (legal): Miller & Fields, P.C.

Personnel:
Steve Hoth, General Manager.
George Van Hagen, Station Manager.
Roger Hester, General Sales Manager.
Vicki Lind, News Director.
Joi Harris, Program Director.
Jack Rowley, Chief Engineer.
Pat Beardsley, Promotion Director.

Highest 30 Sec. Rate: $100.

City of License: Burlington. **ADI:** Davenport, IA-Rock Island-Moline, IL. **Rank:** 79.

Total Households: ©MSI Consumer Market Data as of 1/1/91. TV Homes, TV% and Circulation ©1991 Arbitron. County coverage based on Arbitron study.

Net Weekly Circulation	State County	Total Households	TV Households Households	TV Households %
	IOWA			
Between 25-49%	Des Moines	18,200	18,000	99
	Lee	16,400	16,200	99

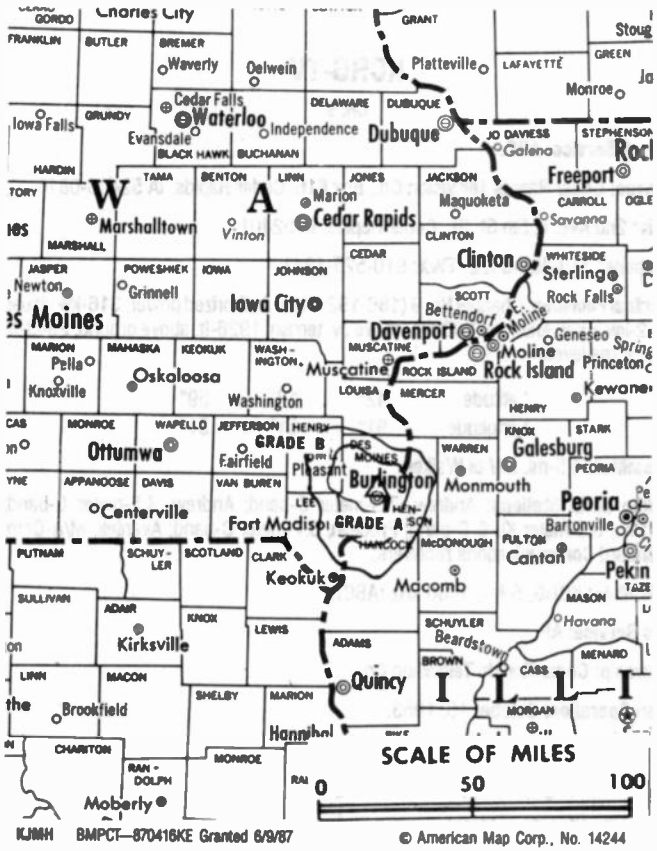

KJMH BMPCT—870416KE Granted 6/9/87

© American Map Corp., No. 14244

Net Weekly Circulation	State County	Total Households	TV Households Households	TV Households %
	IOWA			
Between 5-24%	Henry	7,200	7,100	99
	Van Buren	3,100	3,100	98
	ILLINOIS			
	Hancock	9,200	9,100	99
	Henderson	3,500	3,400	97
Station Totals		**57,600**	**56,900**	**99**
Net Weekly Circulation (1991)				**14,100**
Average Daily Circulation (1991)				**3,300**

Iowa—Cedar Rapids-Waterloo

KCRG-TV

Ch. 9

Network Service: ABC.

Licensee: Cedar Rapids Television Co., Box 816, Cedar Rapids, IA 52406-0816.

Studio: 2nd Ave. at 5th St. SE, Cedar Rapids, IA 52401.

Telephone: 319-398-8422. **TWX:** 910-525-1341.

Technical Facilities: Channel No. 9 (186-192 MHz). Authorized power: 316-kw visual, 63.2-kw aural. Antenna: 2000-ft. above av. terrain, 1926-ft. above ground, 2943-ft. above sea level.

Latitude	42°	18'	59"
Longitude	91°	51'	31"

Transmitter: 4.5-mi. NW of Walker.

Satellite Earth Stations: Andrew, 7.3-meter C-band; Andrew, 4.5-meter C-band; Miralite, 3.8-meter Ku & C-band; Prodelin, 3.7-meter C-band; Avantek, M/A-Com, Standard Communications receivers.

AM Affiliate: KCRG, 5-kw, 1600 kHz (ABC).

News Service: AP.

Ownership: Cedar Rapids Television Co.

Began Operation: October 15, 1953.

Represented (sales): Petry Television Inc.

Represented (legal): Wiley, Rein & Fielding.

Represented (engineering): Lohnes & Culver.

Personnel:
Joseph F. Hladky Jr., Chairman of the Board.
Joseph F. Hladky III, President.
Robert G. Allen, Vice President & General Manager.
Linda Blackburn, General Sales Manager.
Jim Johnson, National Sales Manager.
John Phelan, Local Sales Manager.
Dean Bunting, News & Program Director.
Bruce A. Kruse, Chief Engineer.
Bob Lorenzen, Promotion Director.
Jim Laymon, Business Manager.

Highest 30 Sec. Rate: $2500.

NETWORK BASE HOURLY RATE: $975.

City of License: Cedar Rapids. **ADI:** Cedar Rapids-Waterloo-Dubuque. **Rank:** 82.

Total Households: ©MSI Consumer Market Data as of 1/1/91. TV Homes, TV% and Circulation ©1991 Arbitron. County coverage based on Arbitron study.

Net Weekly Circulation	State County	Total Households	TV Households	%
	IOWA			
50% & Over	Allamakee	5,400	5,300	98
	Benton	8,900	8,800	99
	Black Hawk	47,200	46,900	99
	Bremer	8,600	8,500	99
	Buchanan	8,000	7,900	99
	Butler	6,200	6,100	98
	Cedar	7,300	7,200	99
	Chickasaw	5,300	5,200	98
	Clayton	8,100	8,000	99
	Delaware	6,800	6,700	99
	Fayette	9,000	8,900	99
	Franklin	5,000	5,000	100
	Grundy	5,300	5,300	100

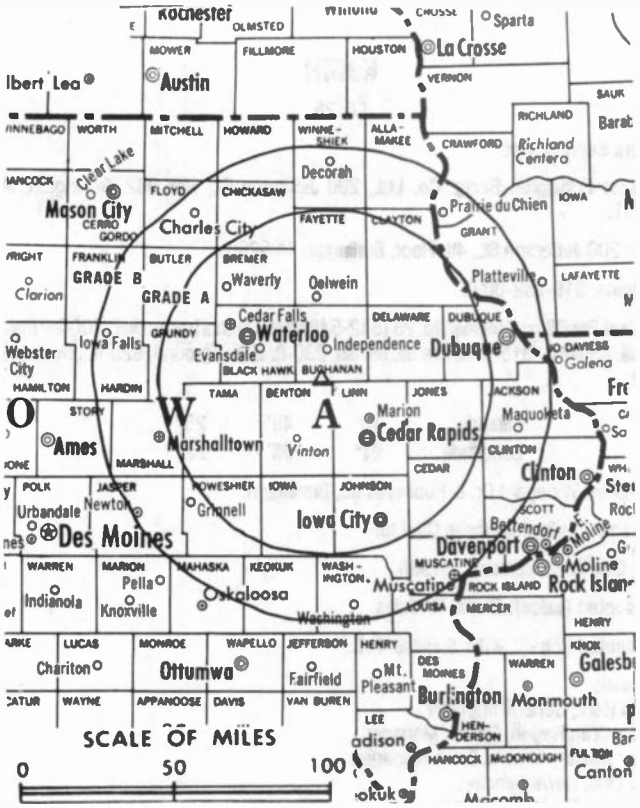

KCRG-TV BMPCT-6432 Granted 1/11/67 © American Map Corp., 14244

Net Weekly Circulation	State County	Total Households	TV Households	%
50% & Over	Iowa	6,000	5,900	98
	Johnson	34,400	33,900	99
	Jones	7,300	7,200	99
	Keokuk	4,700	4,600	98
	Linn	68,100	67,600	99
	Tama	6,800	6,700	99
	Washington	7,700	7,600	99
	Winneshiek	7,700	7,600	99
	IOWA			
Between 25-49%	Dubuque	31,700	31,300	99
	Floyd	7,100	7,000	99
	Henry	7,200	7,100	99
	Jackson	8,200	8,100	99
	Jefferson	6,700	6,600	98
	Marshall	15,900	15,800	99
	Muscatine	15,800	15,700	99
	Poweshiek	7,300	7,200	99
	WISCONSIN			
	Crawford	6,200	6,100	98
	Grant	18,100	17,600	97
	IOWA			
Between 5-24%	Clinton	20,300	20,200	100
	Hardin	8,100	8,000	99
	Howard	4,000	3,900	98
	Mahaska	9,300	9,200	99
	Mitchell	4,500	4,500	100
	ILLINOIS			
	Jo Daviess	9,200	9,000	98
Station Totals		**453,400**	**448,200**	**99**
Net Weekly Circulation (1991)				**295,000**
Average Daily Circulation (1991)				**170,100**

Iowa—Cedar Rapids-Waterloo

KGAN

Ch. 2

Network Service: CBS.

Licensee: Guy Gannett Publishing Co., Box 3131, Cedar Rapids, IA 52406.

Studio: 600 Old Marion Rd. NE, Cedar Rapids, IA 52402.

Mailing Address: Box 3131, Cedar Rapids, IA 52406.

Telephone: 319-395-9060. **Fax:** 319-395-0987.

Technical Facilities: Channel No. 2 (54-60 MHz). Authorized power: 100-kw visual, 20-kw aural. Antenna: 1430-ft. above av. terrain, 1336-ft. above ground, 2385-ft. above sea level.

Latitude	42°	17'	39"
Longitude	91°	53'	10"

Transmitter: 4.75-mi. N of Urbana.

Satellite Earth Stations: Scientific-Atlanta, 7-meter; Scientific-Atlanta, 4.6-meter; Scientific-Atlanta receivers.

News Services: AP, CBS.

Ownership: Guy Gannett Broadcasting Services (Group Owner).

Began Operation: September 30, 1953. Sale to present owner by Orion Bcstg. approved by FCC Aug. 14, 1981 (**Television Digest**, Vol. 21:11). Sale to Orion by American Bcstg. Stations Inc., William B. Quarton & others, approved by FCC June 12, 1968 (Vol. 8:25).

Represented (sales): Katz Television.

Represented (legal): Dow, Lohnes & Albertson.

Represented (engineering): Lohnes & Culver.

Personnel:
Richard Herbst, Vice President & General Manager.
Dee Noonan, National Sales Manager.
Nick Palen, Local Sales Manager.
Les Sachs, Director of News.
Robert Burns, Chief Engineer.
John Ganahl, Program Manager & Public Affairs Director.
Mike Cunningham, Promotion Manager.
John Stock, Business Manager.
Mike Smith, Production Manager.

Highest 30 Sec. Rate: $1200.

NETWORK BASE HOURLY RATE: $1047.

City of License: Cedar Rapids. **ADI:** Cedar Rapids-Waterloo-Dubuque. **Rank:** 82.

Total Households: ©MSI Consumer Market Data as of 1/1/91. TV Homes, TV% and Circulation ©1991 Arbitron. County coverage based on Arbitron study.

Net Weekly Circulation	State County	Total Households	TV Households	%
	IOWA			
50% & Over	Allamakee	5,400	5,300	98
	Benton	8,900	8,800	99
	Black Hawk	47,200	46,900	99
	Bremer	8,600	8,500	99
	Buchanan	8,000	7,900	99
	Butler	6,200	6,100	98
	Cedar	7,300	7,200	99
	Chickasaw	5,300	5,200	98
	Clayton	8,100	8,000	99
	Delaware	6,800	6,700	99
	Dubuque	31,700	31,300	99
	Fayette	9,000	8,900	99
	Grundy	5,300	5,300	100

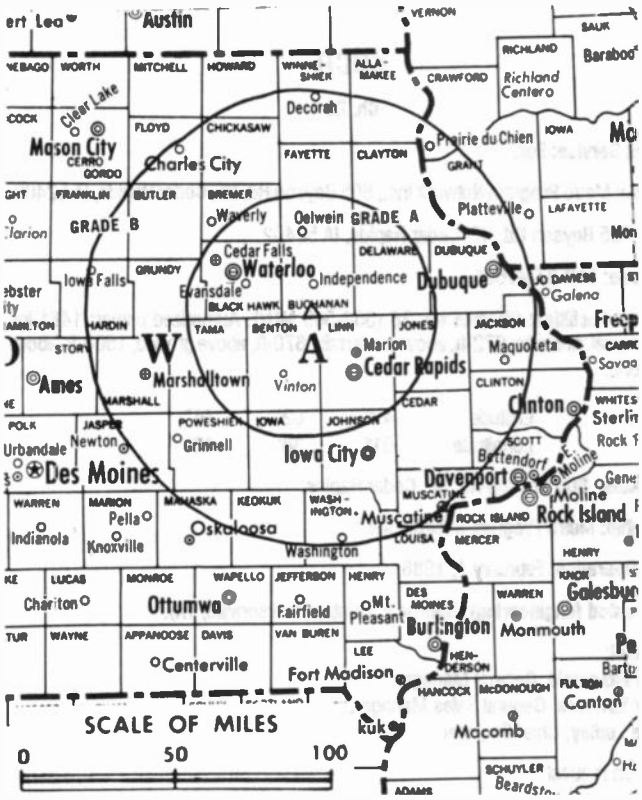

KGAN BPCT—2102 Granted 5/29/56 © American Map Corp., No. 14244

Net Weekly Circulation	State County	Total Households	TV Households	%
50% & Over	Iowa	6,000	5,900	98
	Jefferson	6,700	6,600	98
	Johnson	34,400	33,900	99
	Jones	7,300	7,200	99
	Keokuk	4,700	4,600	98
	Linn	68,100	67,600	99
	Tama	6,800	6,700	99
	Washington	7,700	7,600	99
	Winneshiek	7,700	7,600	99
	IOWA			
Between 25-49%	Franklin	5,000	5,000	100
	Marshall	15,900	15,800	99
	Poweshiek	7,300	7,200	99
	WISCONSIN			
	Crawford	6,200	6,100	98
	Grant	18,100	17,600	97
	IOWA			
Between 5-24%	Clinton	20,300	20,200	100
	Floyd	7,100	7,000	99
	Hardin	8,100	8,000	99
	Henry	7,200	7,100	99
	Howard	4,000	3,900	98
	Jackson	8,200	8,100	99
	Mahaska	9,300	9,200	99
	Muscatine	15,800	15,700	99
	ILLINOIS			
	Jo Daviess	9,200	9,000	98
	WISCONSIN			
	Lafayette	6,200	6,100	98
Station Totals		**455,100**	**449,800**	**99**
Net Weekly Circulation (1991)				**283,400**
Average Daily Circulation (1991)				**158,200**

KOCR

Ch. 28

Network Service: Fox.

Licensee: Metro Program Network Inc., 605 Boyson Rd. NE, Cedar Rapids, IA 52402.

Studio: 605 Boyson Rd. NE, Cedar Rapids, IA 52402.

Telephone: 319-378-1696.

Technical Facilities: Channel No. 28 (554-560 MHz). Authorized power: 1461-kw max. visual. Antenna: 672-ft. above av. terrain, 670-ft. above ground, 1500-ft. above sea level.

Latitude	42°	02'	46"
Longitude	91°	38'	42"

Transmitter: 605 Boyson Rd. NE, Cedar Rapids.

Ownership: Metro Program Network Inc.

Began Operation: February 1, 1988.

Represented (engineering): George E. Gunter (Jacksonville, TX).

Personnel:
Jerry Fitzgerald, General Manager.
Larry Edwards, General Sales Manager.
Steve Ludley, Chief Engineer.

Rates: On request.

City of License: Cedar Rapids. **ADI:** Cedar Rapids-Waterloo-Dubuque. **Rank:** 82.

Total Households: ©MSI Consumer Market Data as of 1/1/91. TV Homes, TV% and Circulation ©1991 Arbitron. County coverage based on Arbitron study.

Net Weekly Circulation	State / County	Total Households	TV Households	TV Households %
	IOWA			
Between 25-49%	Delaware	6,800	6,700	99
	Linn	68,100	67,600	99
	IOWA			
Between 5-24%	Benton	8,900	8,800	99
	Buchanan	8,000	7,900	99

KOCR BMPCT-880329KL Granted 1/23/89 © American Map Corp., No. 14244

Net Weekly Circulation	State / County	Total Households	TV Households	TV Households %
Between 5-24%	Cedar	7,300	7,200	99
	Iowa	6,000	5,900	98
	Johnson	34,400	33,900	99
	Jones	7,300	7,200	99
	Washington	7,700	7,600	99
Station Totals		**154,500**	**152,800**	**99**
Net Weekly Circulation (1991)				**43,200**
Average Daily Circulation (1991)				**12,300**

Iowa—Waterloo-Cedar Rapids

KWWL

Ch. 7

Network Service: NBC.

Licensee: American Family Broadcast Group Inc., E. 4th & Franklin Sts., Waterloo, IA 50703.

Studio: 500 E. 4th St., Waterloo, IA 50703.

Telephone: 319-291-1200. **TWX:** 910-525-1271. **Fax:** 319-291-1233.

Technical Facilities: Channel No. 7 (174-180 MHz). Authorized power: 316-kw visual, 44-kw aural. Antenna: 1980-ft. above av. terrain, 1930-ft. above ground, 2910-ft. above sea level.

Latitude	42°	24'	04"
Longitude	91°	50'	43"

Transmitter: 2-mi. N of Rowley, IA.

Multichannel TV Sound: Stereo only.

Satellite Earth Stations: ADM, 7-meter; Scientific-Atlanta, 7-meter; Scientific-Atlanta receivers.

News Services: AP, CNN, NBC, UPI.

Ownership: American Family Corp. (Group Owner).

Began Operation: November 25, 1953. Merger of Black Hawk Bcstg. with American Family Corp. approved by FCC Sept. 17, 1980 (**Television Digest**, Vol. 19:41).

Represented (sales): Blair Television.

Represented (legal): Schnader, Harrison, Segal & Lewis.

Represented (engineering): A. D. Ring & Associates.

Personnel:
Jim Waterbury, President & General Manager.
Mark Mathis, Vice President, Operations & Programming.
Bob Cashen, Vice President, News & Public Affairs.
Mike Weeks, Vice President & General Sales Manager.
Jim Ohmstede, Vice President & Chief Engineer.
John Sampson, National Sales Manager.
Sherree Sharp, Marketing & Promotion Director.
Bonnie Wurtzel, Business Manager.

Highest 30 Sec. Rate: $2500.

City of License: Waterloo. **ADI:** Cedar Rapids-Waterloo-Dubuque. **Rank:** 82.

Total Households: ©MSI Consumer Market Data as of 1/1/91. TV Homes, TV% and Circulation ©1991 Arbitron. County coverage based on Arbitron study.

Net Weekly Circulation	State / County	Total Households	TV Households	%
	IOWA			
50% & Over	Allamakee	5,400	5,300	98
	Benton	8,900	8,800	99
	Black Hawk	47,200	46,900	99
	Bremer	8,600	8,500	99
	Buchanan	8,000	7,900	99
	Butler	6,200	6,100	98
	Cedar	7,300	7,200	99
	Chickasaw	5,300	5,200	98
	Clayton	8,100	8,000	99
	Delaware	6,800	6,700	99
	Dubuque	31,700	31,300	99
	Fayette	9,000	8,900	99
	Floyd	7,100	7,000	99
	Franklin	5,000	5,000	100
	Grundy	5,300	5,300	100

KWWL BMPCT-6729 Granted 1/4/68

© American Map Corp. 14244

Net Weekly Circulation	State / County	Total Households	TV Households	%
50% & Over	Howard	4,000	3,900	98
	Iowa	6,000	5,900	98
	Johnson	34,400	33,900	99
	Jones	7,300	7,200	99
	Keokuk	4,700	4,600	98
	Linn	68,100	67,600	99
	Tama	6,800	6,700	99
	Washington	7,700	7,600	99
	Winneshiek	7,700	7,600	99
	WISCONSIN			
	Crawford	6,200	6,100	98
	Grant	18,100	17,600	97
	IOWA			
Between 25-49%	Jackson	8,200	8,100	99
	Louisa	4,600	4,500	98
	Marshall	15,900	15,800	99
	Mitchell	4,500	4,500	100
	Poweshiek	7,300	7,200	99
	ILLINOIS			
	Jo Daviess	9,200	9,000	98
	IOWA			
Between 5-24%	Clinton	20,300	20,200	100
	Hardin	8,100	8,000	99
	Henry	7,200	7,100	99
	Jefferson	6,700	6,600	98
	Muscatine	15,800	15,700	99
	WISCONSIN			
	Iowa	7,900	7,700	97
	Lafayette	6,200	6,100	98
Station Totals		**462,800**	**457,300**	**99**
Net Weekly Circulation (1991)				**315,400**
Average Daily Circulation (1991)				**196,800**

Iowa—Davenport

KLJB-TV

Ch. 18

Network Service: Fox.

Licensee: Quad Cities Television Acquisition Corp., 937 E. 53rd St., Davenport, IA 52807.

Studio: 937 E. 53rd St., Suite D, Davenport, IA 52807.

Telephone: 319-386-1818. **TWX:** 510-600-1729. **Fax:** 319-386-8543.

Technical Facilities: Channel No. 18 (494-500 MHz). Authorized power: 2950-kw max. visual, 295-kw max. aural. Antenna: 990-ft. above av. terrain, 942-ft. above ground, 1722-ft. above sea level.

Latitude	41°	19'	17"
Longitude	90°	22'	47"

Transmitter: W side of Hwy. 150, 1.75-mi. S of Orion, IL.

Satellite Earth Station: United Satellite Systems, 5-meter; DX Antenna, ISS, Scientific-Atlanta receivers.

Ownership: Quad Cities Television Acquisition Corp.

Began Operation: July 28, 1985. Sale to present owner by Davenport Communications Ltd. Partnership approved by FCC April 1, 1991; consummated August 30, 1991.

Represented (sales): Seltel Inc.

Personnel:
Milton Grant, General Manager.
Drew Pfeiffer, Station Manager.
Dan Olson, General Sales Manager.
Don Bargmann, Chief Engineer.
Sue Passe, Production Manager.
Martha Renk, Promotion Manager.
Kathleen S. DeBoeuf, Business Manager.
Penny Johnson, Traffic Manager.

Highest 30 Sec. Rate: $900.

City of License: Davenport. **ADI:** Davenport, IA-Rock Island-Moline, IL. **Rank:** 79.

Total Households: ©MSI Consumer Market Data as of 1/1/91. TV Homes, TV% and Circulation ©1991 Arbitron. County coverage based on Arbitron study.

Net Weekly Circulation	State County	Total Households	TV Households Households	%
	IOWA			
50% & Over	Clinton	20,300	20,200	100
	Jackson	8,200	8,100	99
	Louisa	4,600	4,500	98
	Scott	61,000	60,500	99
	ILLINOIS			
	Mercer	7,000	6,900	99
	Rock Island	61,100	60,500	99
	IOWA			
Between 25-49%	Cedar	7,300	7,200	99
	Henry	7,200	7,100	99
	Muscatine	15,800	15,700	99

KLJB-TV BMPCT—850412KE Granted 6/21/85 © American Map Corp., No. 14244

Net Weekly Circulation	State County	Total Households	TV Households Households	%
	ILLINOIS			
Between 25-49%	Carroll	7,000	6,900	99
	Henderson	3,500	3,400	97
	Henry	20,300	20,100	99
	Stark	2,600	2,600	100
	Warren	7,900	7,800	99
	Whiteside	24,200	23,800	99
	IOWA			
Between 5-24%	Des Moines	18,200	18,000	99
	Jones	7,300	7,200	99
	Lee	16,400	16,200	99
	ILLINOIS			
	Bureau	14,400	14,100	98
	Jo Daviess	9,200	9,000	98
	Knox	22,700	22,400	99
	Lee	13,000	12,800	98
	Ogle	17,600	17,300	98
	Putnam	2,200	2,100	95
Station Totals		**379,000**	**374,400**	**99**
Net Weekly Circulation (1991)				**147,800**
Average Daily Circulation (1991)				**61,600**

Iowa—Davenport

KWQC-TV

Ch. 6

Network Service: NBC.

Licensee: Broad Street Television L.P., 250 State St., Sturbridge Commons, Ethan House, North Haven, CT 06473-2135.

Studio: 805 Brady St., Davenport, IA 52808.

Telephone: 319-383-7000. **TWX:** 910-525-1189.

Technical Facilities: Channel No. 6 (82-88 MHz). Authorized power: 100-kw visual, 10-kw aural. Antenna: 1342-ft. above av. terrain, 1383-ft. above ground, 2049-ft. above sea level.

Latitude	41°	32'	49"
Longitude	90°	28'	35"

Transmitter: Middle Rd., 5-mi. E of Davenport.

Multichannel TV Sound: Stereo only.

Satellite Earth Station: SatCom, 7-meter; Harris, M/A-Com receivers.

News Services: AP, UPI.

Ownership: Broad Street Television L.P.

Began Operation: October 31, 1949. Sold to present owner by Palmer Communications Inc. 1985 (**Television Digest**, Vol. 29:22).

Represented (sales): Blair Television.

Represented (engineering): A. D. Ring & Associates, P.C.

Personnel:
John Sloan, President & General Manager.
John Hegeman, Vice President, Operations & Engineering.
Allen Wiese, Local Sales Manager.
Doug Retherford, News Director.
Duane Mathias, Promotion Director.
Cathie Whiteside, Business Manager.
Kerri Davis Flicke, Marketing Director.
Doug Bierman, Chief Engineer.

Highest 30 Sec. Rate: $3000.

NETWORK BASE HOURLY RATE: $1900.

City of License: Davenport. **ADI:** Davenport, IA-Rock Island-Moline, IL. **Rank:** 79.

Total Households: ©MSI Consumer Market Data as of 1/1/91. TV Homes, TV% and Circulation ©1991 Arbitron. County coverage based on Arbitron study.

Net Weekly Circulation	State County	Total Households	TV Households	%
	IOWA			
50% & Over	Cedar	7,300	7,200	99
	Clinton	20,300	20,200	100
	Des Moines	18,200	18,000	99
	Henry	7,200	7,100	99
	Jackson	8,200	8,100	99
	Louisa	4,600	4,500	98
	Muscatine	15,800	15,700	99
	Scott	61,000	60,500	99
	ILLINOIS			
	Bureau	14,400	14,100	98
	Carroll	7,000	6,900	99
	Henderson	3,500	3,400	97
	Henry	20,300	20,100	99
	Knox	22,700	22,400	99
	Mercer	7,000	6,900	99
	Rock Island	61,100	60,500	99
	Warren	7,900	7,800	99
	Whiteside	24,200	23,800	99

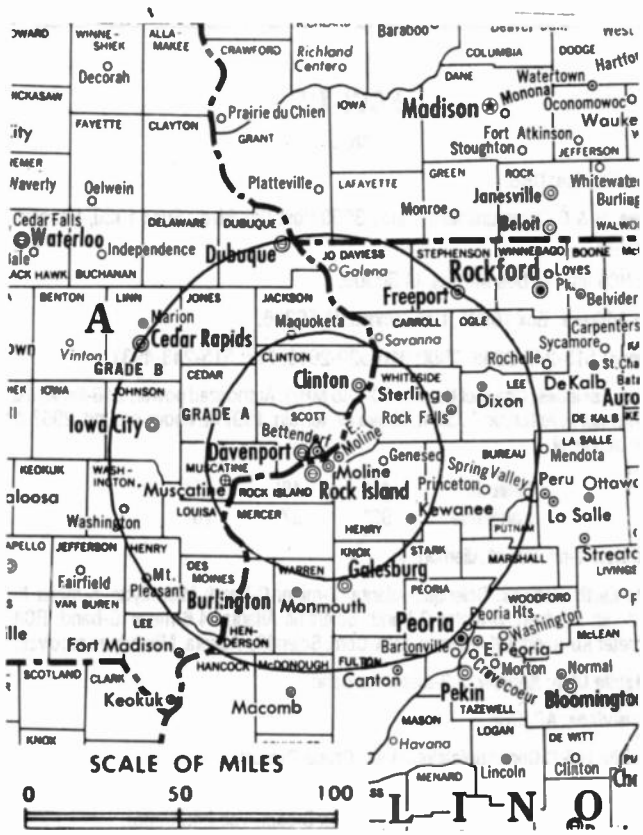

KWQC-TV 8PCT—810430KG Granted 7/6/81 © American Map Corp., No. 14244

Net Weekly Circulation	State County	Total Households	TV Households	%
	IOWA			
Between 25-49%	Washington	7,700	7,600	99
	ILLINOIS			
	Jo Daviess	9,200	9,000	98
	Lee	13,000	12,800	98
	Stark	2,600	2,600	100
	IOWA			
Between 5-24%	Jefferson	6,700	6,600	98
	Johnson	34,400	33,900	99
	Jones	7,300	7,200	99
	Lee	16,400	16,200	99
	ILLINOIS			
	Hancock	9,200	9,100	99
	La Salle	42,200	41,400	98
	Mc Donough	12,500	12,300	98
	Ogle	17,600	17,300	98
	Putnam	2,200	2,100	95
	WISCONSIN			
	Grant	18,100	17,600	97
Station Totals		**509,800**	**502,900**	**99**
Net Weekly Circulation (1991)				**304,500**
Average Daily Circulation (1991)				**191,600**

Need Broadcast TV or Cable TV Mail Labels From the Factbook?

Call Warren Publishing Inc.'s
Market Research & Data Sales Dept.
202-872-9200

KCCI-TV

Ch. 8

Network Service: CBS.

Licensee: H & C Communications Inc., 3050 Post Oak Blvd., Suite 1330, Houston, TX 77056.

Studio: 888 9th St., Des Moines, IA 50309.

Mailing Address: Box 10305, Des Moines, IA 50306.

Telephone: 515-247-8888. **TWX:** 910-520-2618. **Fax:** 515-243-4931.

Technical Facilities: Channel No. 8 (180-186 MHz). Authorized power: 316-kw visual, 31.6-kw aural. Antenna: 1953-ft. above av. terrain, 1997-ft. above ground, 2967-ft. above sea level.

Latitude	41°	48'	35"
Longitude	93°	37'	16"

Transmitter: 1-mi. SW of Alleman, IA.

Satellite Earth Stations: Scientific-Atlanta, 7-meter C-band; Microdyne, 5-meter Ku & C-band; Prodelin, 5-meter C-band; Scientific-Atlanta, 4.6-meter C-band; RCA, 3.6-meter Ku-band; DX Antenna, M/A-Com, Scientific-Atlanta, Microdyne receivers.

SNG Mobile Dish: Andrew, 2.3-meter Ku-band.

News Services: AP, CBS.

Ownership: H & C Communications Inc. (Group Owner).

Began Operation: July 31, 1955. Merger of Cowles Bcstg. into H & C Communications approved by FCC Oct. 24, 1984 (**Television Digest**, Vol. 24:26, 35).

Represented (sales): Petry Television Inc.

Represented (legal): Dow, Lohnes & Albertson.

Represented (engineering): Jules Cohen & Associates, P.C.

Personnel:
Paul Fredericksen, President & General Manager.
John Pascuzzi, Vice President, Operations.
Dave Porepp, General Sales Manager.
Anne Marie Caudron, National Account Executive.
Dave Busiek, News Director.
Robert Day, Programming Director.
Pam Kulik, Director, Promotion & Community Affairs.
Irma Davis, Business Manager.
Doug Cretsinger, Production Manager.
Steve Houg, Chief Engineer.

Rates: On request.

City of License: Des Moines. **ADI:** Des Moines. **Rank:** 67.

Total Households: ©MSI Consumer Market Data as of 1/1/91. TV Homes, TV% and Circulation ©1991 Arbitron. County coverage based on Arbitron study.

Net Weekly Circulation	State County	Total Households	TV Households	%
	IOWA			
50% & Over	Adair	3,500	3,500	100
	Appanoose	6,000	5,900	98
	Audubon	2,900	2,900	100
	Boone	10,200	10,100	99
	Calhoun	4,700	4,600	98
	Carroll	8,400	8,300	99
	Cass	6,500	6,400	98
	Clarke	3,500	3,500	100
	Dallas	12,200	12,100	99
	Davis	3,300	3,300	100
	Decatur	3,300	3,200	97
	Greene	4,600	4,600	100
	Guthrie	4,700	4,700	99
	Hamilton	6,700	6,600	99
	Hardin	8,100	8,000	99
	Humboldt	4,900	4,800	98

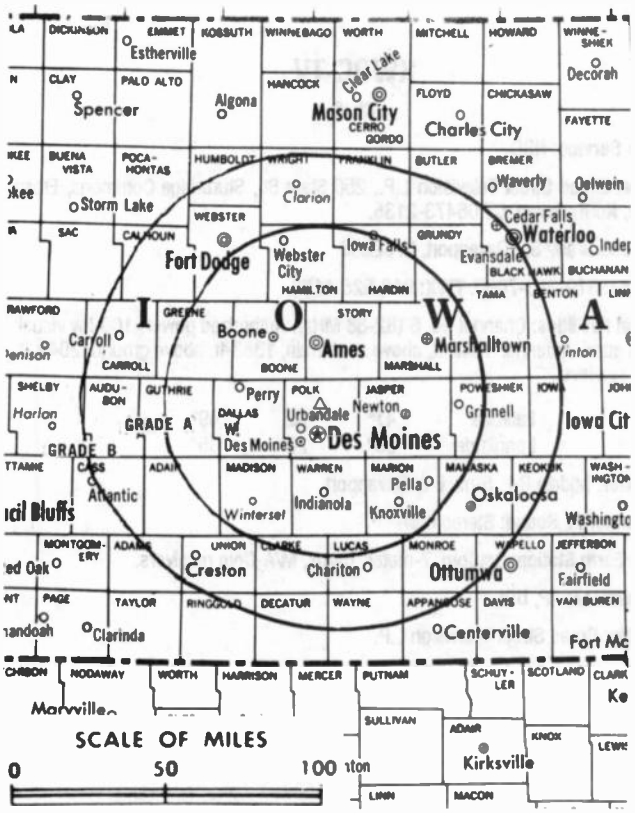

KCCI-TV BMPCT-7477 Granted 7/31/73

© American Map Corp., 14244

Net Weekly Circulation	State County	Total Households	TV Households	%
50% & Over	Jasper	14,500	14,400	99
	Lucas	4,100	4,000	98
	Madison	4,700	4,700	100
	Mahaska	9,300	9,200	99
	Marion	11,300	11,200	99
	Marshall	15,900	15,800	99
	Monroe	3,300	3,300	100
	Pocahontas	4,100	4,100	99
	Polk	135,900	134,900	99
	Poweshiek	7,300	7,200	99
	Ringgold	2,300	2,300	100
	Story	25,700	25,400	99
	Taylor	3,100	3,000	97
	Union	5,400	5,300	98
	Wapello	15,400	15,200	99
	Warren	13,700	13,600	99
	Wayne	3,100	3,000	97
	Webster	17,000	16,800	99
	Wright	6,100	6,000	98
	MISSOURI			
	Mercer	1,600	1,600	100
	Putnam	2,100	2,100	100
	IOWA			
Between 25-49%	Adams	2,100	2,100	100
	Buena Vista	7,700	7,600	99
	Franklin	5,000	5,000	100
	Grundy	5,300	5,300	100
	Keokuk	4,700	4,600	98
	Kossuth	7,700	7,600	99
	Palo Alto	4,4010	4,300	98

(Continued on page A-481)

Station Totals	509,300	504,100	99
Net Weekly Circulation (1991)			377,900
Average Daily Circulation (1991)			245,500

Iowa—Des Moines

KDSM-TV

Ch. 17

Network Service: Fox.

Licensee: River City Television Partners L.P., 4023 Fleur Dr., Des Moines, IA 50321.

Studio: 4023 Fleur Dr., Des Moines, IA 50321.

Telephone: 515-287-1717. **Fax:** 515-287-0064.

Technical Facilities: Channel No. 17 (488-494 MHz). Authorized power: 3110-kw max. visual, 311-kw max. aural. Antenna: 1516-ft. above av. terrain, 1539-ft. above ground, 2509-ft. above sea level.

Latitude	41°	48'	01.20"
Longitude	93°	36'	27.00"

Transmitter: 0.4-mi. W of U.S. 69, 0.4-mi. S of N.E. 134th Ave.

Satellite Earth Stations: AFC, 4-meter Ku-band; M/A-Com, 5-meter C-band; Prodelin, 5-meter C-band; M/A-Com receivers.

News Service: INN.

Ownership: Atlantic Bcstg. Co. (Group Owner).

Began Operation: March 14, 1983. Sale to present owners by Duchossois Communications approved by FCC April 24, 1991 (**Television Digest**, Vol. 30:49). Sale to Duchossois by William J. Trout, Raymond J. Gazzo & Carl G. Goldsberry, approved by FCC April 19, 1985 (Vol. 25:8).

Represented (sales): MMT Sales Inc.

Represented (legal): Tierney & Swift.

Personnel:
Thomas E. MacArthur, Vice President & General Manager.
Ted Stephens, General Sales Manager.
Dave Wilfahrt, Local Sales Manager.
Ken Carrington, Promotion Manager.
Martin Mohrfield, Chief Engineer.
Candy Freeman, Business Manager.

Highest 30 Sec. Rate: $1300.

City of License: Des Moines. **ADI:** Des Moines. **Rank:** 67.

Total Households: ©MSI Consumer Market Data as of 1/1/91. TV Homes, TV% and Circulation ©1991 Arbitron. County coverage based on Arbitron study.

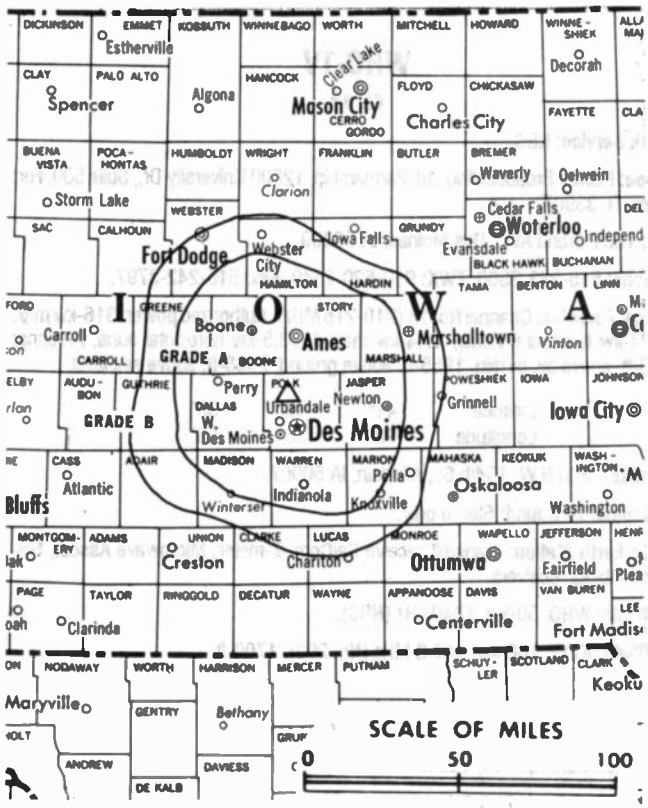

KDSM-TV BMPCT—821006KE Granted 10/29/82 © American Map Corp., No. 14244

Net Weekly Circulation	State County	Total Households	TV Households Households	 %
	IOWA			
50% & Over	Boone	10,200	10,100	99
	Carroll	8,400	8,300	99
	Dallas	12,200	12,100	99
	Greene	4,600	4,600	100
	Guthrie	4,700	4,700	99
	Hamilton	6,700	6,600	99
	Hardin	8,100	8,000	99
	Humboldt	4,900	4,800	98
	Jasper	14,500	14,400	99
	Lucas	4,100	4,000	98
	Madison	4,700	4,700	100
	Marion	11,300	11,200	99
	Polk	135,900	134,900	99
	Poweshiek	7,300	7,200	99
	Story	25,700	25,400	99
	Warren	13,700	13,600	99
	Webster	17,000	16,800	99
	IOWA			
Between 25-49%	Adair	3,500	3,500	100
	Audubon	2,900	2,900	100
	Calhoun	4,700	4,600	98
	Cass	6,500	6,400	98
	Clarke	3,500	3,500	100
	Decatur	3,300	3,200	97
	Grundy	5,300	5,300	100
	Mahaska	9,300	9,200	99
	Marshall	15,900	15,800	99
	Monroe	3,300	3,300	100
	Ringgold	2,300	2,300	100
	Tama	6,800	6,700	99
	Taylor	3,100	3,000	97
	Union	5,400	5,300	98
	Wayne	3,100	3,000	97
	Wright	6,100	6,000	98
	IOWA			
Between 5-24%	Adams	2,100	2,100	100
	Appanoose	6,000	5,900	98
	Buena Vista	7,700	7,600	99
	Butler	6,200	6,100	98
	Davis	3,300	3,300	100
	Franklin	5,000	5,000	100
	Kossuth	7,700	7,600	99
	Montgomery	5,300	5,200	98
	Page	7,300	7,200	99
	Pocahontas	4,100	4,100	99
	Sac	5,300	5,200	98
	Shelby	5,500	5,500	100
	Wapello	15,400	15,200	99
Station Totals		**459,900**	**455,400**	**99**
Net Weekly Circulation (1991)				**232,800**
Average Daily Circulation (1991)				**99,900**

WHO-TV

Ch. 13

Network Service: NBC.

Licensee: Palmer Broadcasting Ltd. Partnership, 12800 University Dr., Suite 500, Fort Myers, FL 33907.

Studio: 1801 Grand Ave., Des Moines, IA 50309.

Telephone: 515-242-3500. **TWX:** 910-520-2549. **Fax:** 515-242-3797.

Technical Facilities: Channel No. 13 (210-216 MHz). Authorized power: 316-kw max. & 224-kw horizontal visual, 47.4-kw max. & 33.5-kw horizontal aural. Antenna: 1970-ft. above av. terrain, 1955-ft. above ground, 2988-ft. above sea level.

Latitude	41°	48'	33"
Longitude	93°	36'	53"

Transmitter: 200 N.W. 134th St., Alleman, IA 50007.

Multichannel TV Sound: Stereo only.

Satellite Earth Station: Transmit/receive SatCom, 7-meter; Microwave Assoc., Scientific-Atlanta receivers.

AM Affiliate: WHO, 50-kw, 1040 kHz (NBC).

FM Affiliate: KLYF, 100-kw, 100.3 MHz (No. 262), 1700-ft.

News Service: AP.

Ownership: Palmer Communications Inc. (Group Owner).

Began Operation: April 15, 1954.

Represented (sales): Blair Television.

Represented (legal): Dow, Lohnes & Albertson.

Represented (engineering): Jules Cohen & Associates, P.C.; A. D. Ring & Associates, P.C.

Personnel:
Joseph Lentz, Vice President & General Manager.
Cheryl Semerad, General Sales Manager.
Victor J. Landau, Director of Engineering.
Brian Greif, News Director.
Mary Bracken, Program Manager.
Shirley Streff, Business Manager.

Rates: On request.

City of License: Des Moines. **ADI:** Des Moines. **Rank:** 67.

Total Households: ©MSI Consumer Market Data as of 1/1/91. TV Homes, TV% and Circulation ©1991 Arbitron. County coverage based on Arbitron study.

Net Weekly Circulation	State / County	Total Households	TV Households	%
	IOWA			
50% & Over	Adair	3,500	3,500	100
	Appanoose	6,000	5,900	98
	Audubon	2,900	2,900	100
	Boone	10,200	10,100	99
	Calhoun	4,700	4,600	98
	Carroll	8,400	8,300	99
	Clarke	3,500	3,500	100
	Dallas	12,200	12,100	99
	Davis	3,300	3,300	100
	Decatur	3,300	3,200	97
	Franklin	5,000	5,000	100
	Greene	4,600	4,600	100
	Guthrie	4,700	4,700	99
	Hamilton	6,700	6,600	99
	Hardin	8,100	8,000	99
	Humboldt	4,900	4,800	98
	Jasper	14,500	14,400	99
	Keokuk	4,700	4,600	98
	Kossuth	7,700	7,600	99
	Lucas	4,100	4,000	98

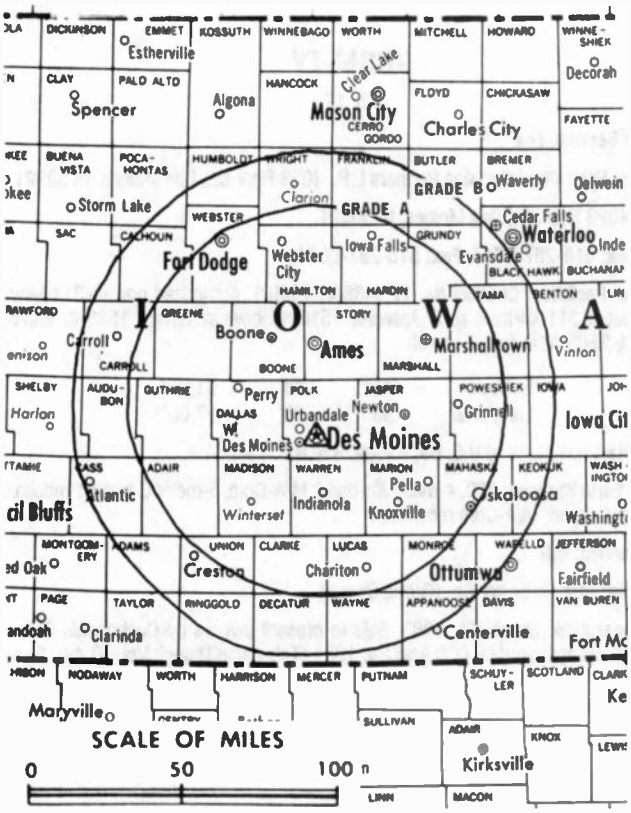

WHO-TV BPCT-5011 Granted 7/27/77

© American Map Corp., 14244

Net Weekly Circulation	State / County	Total Households	TV Households	%
50% & Over	Madison	4,700	4,700	100
	Mahaska	9,300	9,200	99
	Marion	11,300	11,200	99
	Marshall	15,900	15,800	99
	Monroe	3,300	3,300	100
	Pocahontas	4,100	4,100	99
	Polk	135,900	134,900	99
	Poweshiek	7,300	7,200	99
	Ringgold	2,300	2,300	100
	Story	25,700	25,400	99
	Union	5,400	5,300	98
	Wapello	15,400	15,200	99
	Warren	13,700	13,600	99
	Wayne	3,100	3,000	97
	Webster	17,000	16,800	99
	Wright	6,100	6,000	98
	MISSOURI			
	Mercer	1,600	1,600	100
	Putnam	2,100	2,100	100
	IOWA			
Between 25-49%	Adams	2,100	2,100	100
	Cass	6,500	6,400	98
	Grundy	5,300	5,300	100
	Jefferson	6,700	6,600	98
	Sac	5,300	5,200	98
	Tama	6,800	6,700	99
	Taylor	3,100	3,000	97
	IOWA			
Between 5-24%	Butler	6,200	6,100	98
	Crawford	6,800	6,700	99

(Continued on page A-481)

Station Totals	485,700	480,800	99
Net Weekly Circulation (1991)			365,700
Average Daily Circulation (1991)			219,000

Iowa—Ames-Des Moines

WOI-TV

Ch. 5

Network Service: ABC.

Licensee: Iowa State University Bcstg. Corp., Communications Bldg., Ames, IA 50011.

Studio: Iowa State U. of Science, Ames, IA 50011.

Mailing Address: 2111 Grand Ave., Des Moines, IA 50309.

Telephone: 515-294-5555. **Fax:** 515-294-8503.

Technical Facilities: Channel No. 5 (76-82 MHz). Authorized power: 100-kw visual, 20-kw aural. Antenna: 1850-ft. above av. terrain, 1995-ft. above ground, 2980-ft. above sea level.

Latitude	41°	48'	33"
Longitude	93°	36'	53"

Transmitter: 1-mi. S of Alleman.

Satellite Earth Stations: Transmit/receive Harris, 9-meter C-band; Andrew, 7.3-meter; Scientific-Atlanta, 7-meter; Andrew, 4.5-meter; Microdyne, 3.7-meter Ku-band; Avantek, Harris, M/A-Com, Scientific-Atlanta receivers.

News Services: AP, ABC.

Ownership: Iowa State University Broadcasting Corp.

Began Operation: February 21, 1950.

Represented (sales): Katz Television.

Represented (legal): Cohn & Marks.

Represented (engineering): A. D. Ring & Associates.

Personnel:
Robert G. Heimers, President & General Manager.
Ray Johnson, General Sales Manager.
Ed A. Powers, Chief Engineer.
Diana Lamm, News Director.
Betty Lou Varnum, Public Affairs Coordinator.
Terry McFarlane, Promotion Director.
Don Wirth, Business Manager.
Mel Crippen, Marketing Director.

Highest 30 Sec. Rate: $850.

NETWORK BASE HOURLY RATE: $1000.

City of License: Ames. **ADI:** Des Moines. **Rank:** 67.

Total Households: ©MSI Consumer Market Data as of 1/1/91. TV Homes, TV% and Circulation ©1991 Arbitron. County coverage based on Arbitron study.

Net Weekly Circulation	State County	Total Households	TV Households	%
	IOWA			
50% & Over	Adair	3,500	3,500	100
	Appanoose	6,000	5,900	98
	Audubon	2,900	2,900	100
	Boone	10,200	10,100	99
	Calhoun	4,700	4,600	98
	Carroll	8,400	8,300	99
	Cass	6,500	6,400	98
	Clarke	3,500	3,500	100
	Dallas	12,200	12,100	99
	Decatur	3,300	3,200	97
	Greene	4,600	4,600	100
	Guthrie	4,700	4,700	99
	Hamilton	6,700	6,600	99
	Hardin	8,100	8,000	99
	Humboldt	4,900	4,800	98
	Jasper	14,500	14,400	99
	Keokuk	4,700	4,600	98
	Lucas	4,100	4,000	98
	Madison	4,700	4,700	100

WOI-TV BMPCT-7324 Granted 12/20/71 © American Map Corp., 14244

Net Weekly Circulation	State County	Total Households	TV Households	%
50% & Over	Mahaska	9,300	9,200	99
	Marion	11,300	11,200	99
	Marshall	15,900	15,800	99
	Monroe	3,300	3,300	100
	Pocahontas	4,100	4,100	99
	Polk	135,900	134,900	99
	Poweshiek	7,300	7,200	99
	Ringgold	2,300	2,300	100
	Story	25,700	25,400	99
	Union	5,400	5,300	98
	Wapello	15,400	15,200	99
	Warren	13,700	13,600	99
	Wayne	3,100	3,000	97
	Webster	17,000	16,800	99
	Wright	6,100	6,000	98
	IOWA			
Between 25-49%	Franklin	5,000	5,000	100
	Grundy	5,300	5,300	100
	Kossuth	7,700	7,600	99
	Palo Alto	4,400	4,300	98
	Sac	5,300	5,200	98
	Tama	6,800	6,700	99
	Taylor	3,100	3,000	97
	MISSOURI			
	Mercer	1,600	1,600	100
	Putnam	2,100	2,100	100
	IOWA			
Between 5-24%	Adams	2,100	2,100	100
	Benton	8,900	8,800	99

(Continued on page A-481)

Station Totals	**500,300**	**495,200**	**99**
Net Weekly Circulation (1991)			**339,400**
Average Daily Circulation (1991)			**178,900**

Iowa—Dubuque

KDUB-TV

Ch. 40

Network Service: ABC.

Licensee: Dubuque TV Ltd. Partnership, One Cycare Plaza, Dubuque, IA 52001.

Studio: 9th Floor, One Cycare Plaza, Dubuque, IA 52001.

Telephone: 319-556-4040.

Technical Facilities: Channel No. 40 (626-632 MHz). Authorized power: 537-kw visual, 53.7-kw aural. Antenna: 841-ft. above av. terrain, 837-ft. above ground, 1661-ft. above sea level.

Latitude	42°	31'	05"
Longitude	90°	37'	16"

Transmitter: 0.7-mi. N of Illinois state line, 0.75-mi. W of Hwy. 35, Grant County, WI.

Satellite Earth Stations: Calstar, 4.6-meter; Prodelin, 4.2-meter; Avantek, Scientific-Atlanta receivers.

News Services: ABC, UPI.

Ownership: Dubuque TV Ltd. Partnership.

Began Operation: June 1, 1970. Left air Oct. 3, 1974. Sale to Lloyd Hearing Aid Corp. approved by FCC June 29, 1976. Resumed operation Sept. 12, 1976. Sale to The Commercial Dispatch Publishing Co. approved by FCC Sept. 13, 1979. Sale to Dubuque TV Ltd. Partnership approved Feb. 8, 1985. FCC approved sale to Sage Bcstg. Corp. of Dubuque March 25, 1988 but sale was not consummated.

Represented (sales): Seltel Inc.

Personnel:
Thomas G. Bond, General Manager.
Joe Denk, News & Program Director.
Gary Haverland, Chief Engineer.

Highest 30 Sec. Rate: $135.

NETWORK BASE HOURLY RATE: $75.

City of License: Dubuque. **ADI:** Cedar Rapids-Waterloo-Dubuque. **Rank:** 82.

Total Households: ©MSI Consumer Market Data as of 1/1/91. TV Homes, TV% and Circulation ©1991 Arbitron. County coverage based on Arbitron study.

Net Weekly Circulation	State County	Total Households	TV Households	
			Households	%
	IOWA			
50% & Over	Dubuque	31,700	31,300	99
	WISCONSIN			
	Grant	18,100	17,600	97

KDUB-TV BPCT—4978 Granted 2/11/77

© American Map Corp., No. 14244

Net Weekly Circulation	State County	Total Households	TV Households	
			Households	%
	ILLINOIS			
Between 25-49%	Jo Daviess	9,200	9,000	98
	IOWA			
Between 5-24%	Delaware	6,800	6,700	99
	Jackson	8,200	8,100	99
	WISCONSIN			
	Crawford	6,200	6,100	98
	Iowa	7,900	7,700	97
	Lafayette	6,200	6,100	98
Station Totals		94,300	92,600	98
Net Weekly Circulation (1991)				43,200
Average Daily Circulation (1991)				22,700

Iowa—Mason City

KIMT

Ch. 3

Network Service: CBS.

Licensee: Spartan Radiocasting Inc., Box 1717, Spartanburg, SC 29304.

Studio: 2nd & Pennsylvania Ave., Mason City, IA 50401.

Telephone: 515-423-2540. **Fax:** 515-423-7960.

Technical Facilities: Channel No. 3 (60-66 MHz). Authorized power: 97.7-kw visual, 20-kw aural. Antenna: 1550-ft. above av. terrain, 1565-ft. above ground, 2801-ft. above sea level.

Latitude	43°	22'	25"
Longitude	92°	50'	00"

Transmitter: 3.5-mi. E of St. Ansgar, IA.

Satellite Earth Stations: Scientific-Atlanta, 7.5-meter; Scientific-Atlanta, 4.5-meter; Scientific-Atlanta, 3.9-meter; Scientific-Atlanta, 3.7-meter; DX Antenna, Harris, M/A-Com, Scientific-Atlanta receivers.

News Service: AP.

Ownership: Spartan Radiocasting Inc. (Group Owner).

Began Operation: May 15, 1954. Sale to Daily Telegraph Printing Co. by Lee Enterprises approved by FCC April 22, 1980 (**Television Digest**, Vol. 20:1). Sale to present owner approved by FCC June 12, 1984 (Vol. 24:15).

Represented (sales): Katz Television.

Represented (legal): Covington & Burling.

Represented (engineering): A. D. Ring & Associates.

Personnel:
John Shine, General Manager.
Dave Presler, General Sales Manager.
Steve Martinson, Local & Regional Sales Manager.
Jerome Risting, Program Director.
Kip Ireland, Promotion Manager.
Doug Merbach, News Director.
Dale Byre, Chief Engineer.
Karen Bird, Business Manager.

Highest 30 Sec. Rate: $500.

NETWORK BASE HOURLY RATE: $615.

City of License: Mason City. **ADI:** Rochester, MN-Mason City, IA-Austin, MN. **Rank:** 146.

Total Households: ©MSI Consumer Market Data as of 1/1/91. TV Homes, TV% and Circulation ©1991 Arbitron. County coverage based on Arbitron study.

Net Weekly Circulation	State County	Total Households	TV Households	%
	IOWA			
50% & Over	Cerro Gordo	20,000	19,800	99
	Chickasaw	5,300	5,200	98
	Floyd	7,100	7,000	99
	Franklin	5,000	5,000	100
	Hancock	5,600	5,500	98
	Howard	4,000	3,900	98
	Kossuth	7,700	7,600	99
	Mitchell	4,500	4,500	100
	Winnebago	5,200	5,100	99
	Worth	3,500	3,500	100
	MINNESOTA			
	Fillmore	7,700	7,600	99
	Freeborn	13,400	13,300	99
	Mower	14,800	14,700	99
	Olmsted	38,500	38,200	99

KIMT BMPCT-7648 Granted 8/31/76

© American Map Corp., 14244

Net Weekly Circulation	State County	Total Households	TV Households	%
	IOWA			
Between 25-49%	Butler	6,200	6,100	98
	Humboldt	4,900	4,800	98
	Wright	6,100	6,000	98
	MINNESOTA			
	Dodge	5,500	5,400	98
	Steele	11,400	11,300	99
	Waseca	6,800	6,700	99
	IOWA			
Between 5-24%	Allamakee	5,400	5,300	98
	Bremer	8,600	8,500	99
	Emmet	4,700	4,600	98
	Fayette	9,000	8,900	99
	Grundy	5,300	5,300	100
	Hardin	8,100	8,000	99
	Winneshiek	7,700	7,600	99
	MINNESOTA			
	Faribault	7,200	7,100	99
	Goodhue	15,100	14,900	99
	Rice	16,700	16,500	99
	Wabasha	7,700	7,600	99
	Winona	16,300	16,100	98
Station Totals		**295,000**	**291,600**	**99**
Net Weekly Circulation (1991)				**137,300**
Average Daily Circulation (1991)				**75,500**

Your message in this ad space could cost as little as $95, and it will reach the people important to you!

Television & Cable Factbook

KOIA-TV

Ch. 15

Network Service: Fox.

Licensee: Public Interest Broadcast Group Inc., 820 W. 2nd St., Ottumwa, IA 52501.

Studio: 820 W. 2nd St., Ottumwa, IA 52501.

Telephone: 515-684-5415. **Fax:** 515-682-5173.

Technical Facilities: Channel No. 15 (476-482 MHz). Authorized power: 166-kw max. visual, 16.6-kw max. aural. Antenna: 410-ft. above av. terrain, 417-ft. above ground, 1157-ft. above sea level.

Latitude	40°	57'	50"
Longitude	92°	23'	50"

Requests CP for change 2213-kw max. visual, 1190-ft. above av. terrain, 1161-ft. above ground, 1911-ft. above sea level, lat. 41° 11' 42", long. 91° 57' 15", transmitter to 1.3-mi. NNE of State Hwys. 1 & 78 in Richland Twp. BPCT-910628KH.

Transmitter: 3.4-mi. SSE of intersection of Hwys. 63 & 34, Keokuk Twp., IA.

Satellite Earth Stations: KLM, 4.8-meter C-band; KLM, 3.9-meter C-band; AFC Ku-band; ADM Ku & C-band; General Instrument, KLM, M/A-Com receivers.

Ownership: Public Interest Broadcast Group Inc.

Began Operation: June 2, 1986. Left air 1986; resumed operation June 29, 1987.

Represented (sales): Savalli Broadcast Sales.

Personnel:
Dirk Engstrom, President & General Manager.
Sheri Locke-Ward, Sales Manager.
Peter Owens, News Director.
A. J. Coffin, Business Manager.
Phil Benjamin, Chief Engineer.

Highest 30 Sec. Rate: $240.

City of License: Ottumwa. **ADI:** Ottumwa, IA-Kirksville, MO. **Rank:** 203.

Total Households: ©MSI Consumer Market Data as of 1/1/91. TV Homes, TV% and Circulation ©1991 Arbitron. County coverage based on Arbitron study.

Net Weekly Circulation	State County	Total Households	TV Households	%
	IOWA			
50% & Over	Davis	3,300	3,300	100
	Wapello	15,400	15,200	99
	IOWA			
Between 25-49%	Appanoose	6,000	5,900	98
	Jefferson	6,700	6,600	98

Net Weekly Circulation	State County	Total Households	TV Households	%
Between 25-49%	Keokuk	4,700	4,600	98
	Monroe	3,300	3,300	100
	Van Buren	3,100	3,100	98
	IOWA			
Between 5-24%	Henry	7,200	7,100	99
	Mahaska	9,300	9,200	99
	Washington	7,700	7,600	99
	MISSOURI			
	Adair	9,000	8,900	99
	Putnam	2,100	2,100	100
	Schuyler	2,000	2,000	100
Station Totals		**79,800**	**78,900**	**99**
Net Weekly Circulation (1991)				**29,300**
Average Daily Circulation (1991)				**12,200**

Iowa—Ottumwa-Kirksville, MO

KTVO

Ch. 3

Network Service: ABC.

Licensee: Federal Bcstg., 1533 N. Woodward Ave., Suite 240, Bloomfield Hills, MI 48304.

Studio: Highway 63 N, Kirksville, MO 63501.

Mailing Address: Box 949, Kirksville, MO 63501.

Telephones: 816-627-3333; 515-682-3333. **TWX:** 910-777-7950.

Fax: 816-627-1885.

Technical Facilities: Channel No. 3 (60-66 MHz). Authorized power: 100-kw visual, 10-kw aural. Antenna: 1112-ft. above av. terrain, 1050-ft. above ground, 1963-ft. above sea level.

Latitude	40°	31'	47"
Longitude	92°	26'	29"

Transmitter: 4.5-mi. E of Lancaster on Hwy. 136.

News Services: AP.

Ownership: Federal Broadcasting Co. (Group Owner).

Began Operation: November 21, 1955. Sale to Gillett Group Inc. by Post Corp. approved by FCC June 19, 1984. Sale to Post by James J. Conroy & Raymond E. Russell approved Jan. 6, 1964 by FCC (**Television Digest**, Vol. 4:2). Sale to present owner by Gillett Group Inc. approved by FCC July 17, 1987 (Vol. 27:20).

Represented (sales): Blair Television.

Represented (legal): Hogan & Hartson.

Represented (engineering): Cohen, Dippell & Everist, P.C.

Personnel:
Greg Wittland, Vice President & General Manager.
Juanita Hootman, Local Sales Manager.
Merle Snyder, National Sales Manager.
John Wise, Chief Engineer.
Roy Clem, News Director.
Pam Small, Program & Promotion Director.
Kay Sandner, Business Manager.

Highest 30 Sec. Rate: $450.

NETWORK BASE HOURLY RATE: $637.

City of License: Kirksville, MO. **ADI:** Ottumwa, IA-Kirksville, MO. **Rank:** 203.

Total Households: ©MSI Consumer Market Data as of 1/1/91. TV Homes, TV% and Circulation ©1991 Arbitron. County coverage based on Arbitron study.

Net Weekly Circulation	State County	Total Households	TV Households	%
	IOWA			
50% & Over	Appanoose	6,000	5,900	98
	Davis	3,300	3,300	100
	Henry	7,200	7,100	99
	Jefferson	6,700	6,600	98
	Lee	16,400	16,200	99
	Van Buren	3,100	3,100	98
	Wapello	15,400	15,200	99
	Wayne	3,100	3,000	97
	MISSOURI			
	Adair	9,000	8,900	99
	Clark	3,000	3,000	98
	Knox	2,100	2,100	100
	Lewis	3,700	3,600	97
	Linn	6,100	6,000	98
	Macon	6,500	6,400	98
	Mercer	1,600	1,600	100
	Putnam	2,100	2,100	100

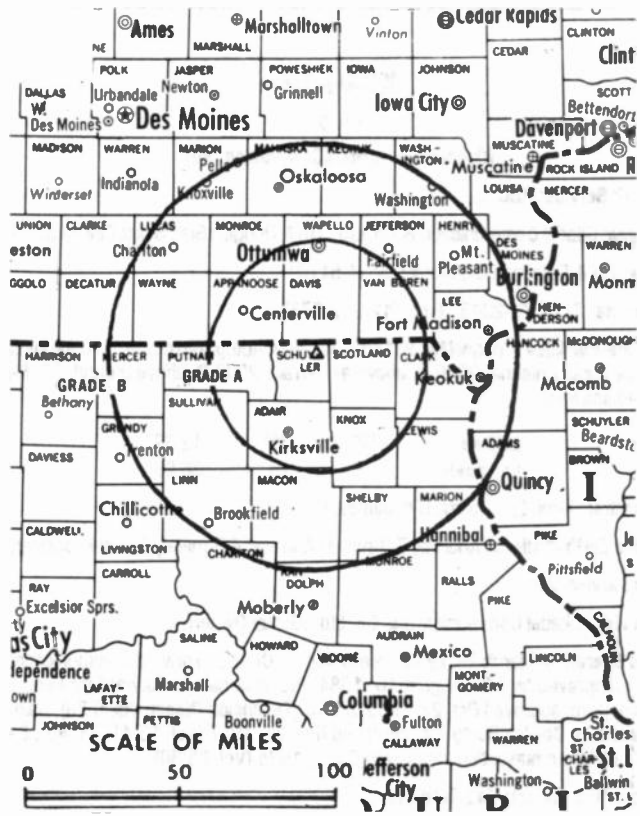

KTVO BPCT-890607KJ Granted 4/11/91 © American Map Corp., No. 14244

Net Weekly Circulation	State County	Total Households	TV Households	%
50% & Over	Schuyler	2,000	2,000	100
	Scotland	2,100	2,100	100
	Shelby	3,000	3,000	100
	Sullivan	2,800	2,800	100
	ILLINOIS			
Between 25-49%	Adams	26,900	26,500	99
	Hancock	9,200	9,100	99
	IOWA			
Between 5-24%	Decatur	3,300	3,200	97
	Des Moines	18,200	18,000	99
	Keokuk	4,700	4,600	98
	Monroe	3,300	3,300	100
	Washington	7,700	7,600	99
	ILLINOIS			
	Henderson	3,500	3,400	97
	Pike	7,400	7,200	97
	MISSOURI			
	Grundy	4,700	4,600	98
	Harrison	4,000	3,900	98
	Marion	10,700	10,600	99
	Monroe	3,500	3,500	100
	Ralls	3,400	3,400	100
Station Totals		**215,700**	**212,900**	**99**
Net Weekly Circulation (1991)				**108,100**
Average Daily Circulation (1991)				**60,300**

Some 23,705 key industry people can see your message when you advertise in the
Television & Cable Factbook

KCAU-TV

Ch. 9

(Operates satellite KCAN, Albion, NE)

Network Service: ABC.

Licensee: Citadel Communications Co. Ltd., 7th & Douglas Sts., Sioux City, IA 51101.

Studio: 7th & Douglas Sts., Sioux City, IA 51101.

Telephone: 712-277-2345. **Fax:** 712-277-3733.

Technical Facilities: Channel No. 9 (186-192 MHz). Authorized power: 310-kw visual, 48-kw aural. Antenna: 2020-ft. above av. terrain, 2000-ft. above ground, 3368-ft. above sea level.

Latitude	42°	35'	12.39"
Longitude	96°	13'	56.98"

Transmitter: 4-mi. E, 0.75-mi. N of James, IA.

Satellite Earth Stations: Andrew, 7.3-meter; Andrew, 4.5-meter; Avantek receivers.

News Service: AP.

Ownership: Citadel Communications Co. Ltd. (Group Owner).

Began Operation: March 29, 1953. Sale to Wesray Corp. by Forward Communications Corp. approved by FCC August 16, 1984. Previous sale to Forward by People's Bcstg. Corp. approved Oct. 27, 1965 by FCC (**Television Digest**, Vol. 5:30). Sale to People's by Cowles Bcstg. Co. approved Nov. 27, 1957 (Vol. 13:41, 44, 49). Sale to Citadel Communications approved Oct. 1, 1985 (Vol. 25:30).

Represented (sales): Katz Television.

Represented (legal): Latham & Watkins.

Personnel:
Philip J. Lombardo, President.
Ray Cole, Vice President & General Manager.
Jim Rupert, General Sales Manager.
Jack Baker, Local Sales Manager.
Ken Gullette, News Director.
Jim Hughes, Business Manager.
Joel Walls, Director of Broadcast Operations.
Jon Barnett, Chief Engineer.
Randy Chapman, Promotion Manager.

Highest 30 Sec. Rate: $700.

NETWORK BASE HOURLY RATE: $1050.

City of License: Sioux City. **ADI:** Sioux City. **Rank:** 137.

Total Households: ©MSI Consumer Market Data as of 1/1/91. TV Homes, TV% and Circulation ©1991 Arbitron. County coverage based on Arbitron study.

Net Weekly Circulation	State County	Total Households	TV Households	%
	IOWA			
50% & Over	Buena Vista	7,700	7,600	99
	Cherokee	5,900	5,800	98
	Clay	7,400	7,300	99
	Crawford	6,800	6,700	99
	Dickinson	6,300	6,200	98
	Emmet	4,700	4,600	98
	Ida	3,500	3,500	100
	Lyon	4,400	4,300	98
	Monona	4,400	4,300	98
	O Brien	6,200	6,200	100
	Osceola	3,100	3,100	100
	Palo Alto	4,400	4,300	98
	Plymouth	9,300	9,200	99
	Sac	5,300	5,200	98
	Sioux	10,800	10,600	98
	Woodbury	38,600	38,300	99
	NEBRASKA			
	Burt	3,400	3,400	100
	Cedar	3,900	3,900	100

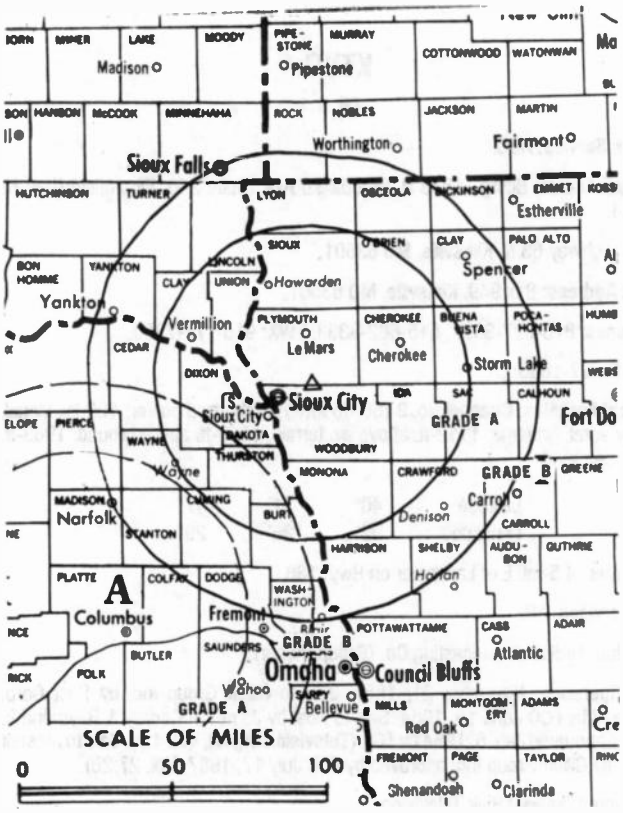

KCAU-TV BPCT—3128 Granted 1/19/65

© American Map Corp., No. 14244

Net Weekly Circulation	State County	Total Households	TV Households	%
50% & Over	Dakota	6,700	6,700	100
	Dixon	2,600	2,600	100
	Knox	4,000	3,900	97
	Madison	12,700	12,500	98
	Pierce	3,100	3,100	100
	Thurston	2,400	2,400	100
	Wayne	3,300	3,300	100
	SOUTH DAKOTA			
	Clay	4,900	4,800	98
	Union	4,200	4,200	100
	Yankton	7,200	7,100	99
	IOWA			
Between 25-49%	Carroll	8,400	8,300	99
	Pocahontas	4,100	4,100	99
	NEBRASKA			
	Antelope	3,100	3,000	97
	Boone	2,500	2,500	100
	Holt	5,000	4,800	96
	Stanton	2,500	2,500	100
	SOUTH DAKOTA			
	Lincoln	5,400	5,300	98
	IOWA			
Between 5-24%	Calhoun	4,700	4,600	98
	Harrison	6,000	5,900	98
	Humboldt	4,900	4,800	98
	Kossuth	7,700	7,600	99
	Shelby	5,500	5,500	100
	MINNESOTA			
	Nobles	7,600	7,500	99
	Rock	3,800	3,800	100

(Continued on page A-481)

Station Totals	**313,800**	**309,900**	**99**
Net Weekly Circulation (1991)			**176,300**
Average Daily Circulation (1991)			**100,500**

KMEG

Ch. 14

Network Service: CBS.

Licensee: KMEG Television Inc., Box 657, Sioux City, IA 51102.

Studio: 700 Floyd Blvd., Sioux City, IA 51102.

Mailing Address: Box 657, Sioux City, IA 51102.

Telephone: 712-277-3554. **Fax:** 712-277-4732.

Technical Facilities: Channel No. 14 (470-476 MHz). Authorized power: 1000-kw max. & 380-kw horizontal visual, 200-kw max. & 75.9-kw horizontal aural. Antenna: 1152-ft. above av. terrain, 1000-ft. above ground, 2420-ft. above sea level.

Latitude	42°	30'	53"
Longitude	96°	18'	14"

Transmitter: Rural Rte. 2, 1-mi. E of city limits.

Satellite Earth Stations: Scientific-Atlanta, 7-meter; Comtech, 5-meter; Prodelin, 4.5-meter; Microwave Assoc., Pinzone, Scientific-Atlanta receivers.

News Service: AP.

Ownership: Maine Broadcasting System (Group Owner).

Began Operation: September 5, 1967. Sale to present owner by Gillett Communications Group approved by FCC Sept. 23, 1986. Sale to Gillett by Fetzer Communications approved by FCC Oct. 29, 1985. Sale to Fetzer by Medallion Bcstrs. (Robert B. Donovan, Edgar F. Pechacek, et al.) approved by FCC Aug. 13, 1969 (**Television Digest**, Vol. 9:33).

Represented (sales): Adam Young Inc.

Represented (legal): Wilkinson, Barker, Knauer & Quinn.

Personnel:
Bruce Lewis, General Manager.
Dick Herr, Chief Engineer.
Fritz Miller, Promotion Manager.
Greg Funk, Business Manager.
Dianne Ehrhardt, Community Service Director.

Highest 30 Sec. Rate: $220.

NETWORK BASE HOURLY RATE: $200.

City of License: Sioux City. **ADI:** Sioux City. **Rank:** 137.

Total Households: ©MSI Consumer Market Data as of 1/1/91. TV Homes, TV% and Circulation ©1991 Arbitron. County coverage based on Arbitron study.

Net Weekly Circulation	State County	Total Households	TV Households	%
	IOWA			
50% & Over	Buena Vista	7,700	7,600	99
	Cherokee	5,900	5,800	98
	Ida	3,500	3,500	100
	Monona	4,400	4,300	98
	Plymouth	9,300	9,200	99
	Woodbury	38,600	38,300	99
	NEBRASKA			
	Dakota	6,700	6,700	100
	Dixon	2,600	2,600	100
	Thurston	2,400	2,400	100
	Wayne	3,300	3,300	100

KMEG BPCT-3871 Granted 2/13/67

© American Map Corp., 14244

Net Weekly Circulation	State County	Total Households	TV Households	%
	SOUTH DAKOTA			
50% & Over	Clay	4,900	4,800	98
	Union	4,200	4,200	100
	IOWA			
Between 25-49%	Clay	7,400	7,300	99
	O Brien	6,200	6,200	100
	Osceola	3,100	3,100	100
	Sac	5,300	5,200	98
	Sioux	10,800	10,600	98
	NEBRASKA			
	Cedar	3,900	3,900	100
	Madison	12,700	12,500	98
	Stanton	2,500	2,500	100
	SOUTH DAKOTA			
	Yankton	7,200	7,100	99
	IOWA			
Between 5-24%	Crawford	6,800	6,700	99
	Dickinson	6,300	6,200	98
	Emmet	4,700	4,600	98
	Lyon	4,400	4,300	98
	Palo Alto	4,400	4,300	98
	Pocahontas	4,100	4,100	99
	NEBRASKA			
	Burt	3,400	3,400	100
	Knox	4,000	3,900	97
	SOUTH DAKOTA			
	Lincoln	5,400	5,300	98
Station Totals		**196,100**	**193,900**	**99**
Net Weekly Circulation (1991)				**102,800**
Average Daily Circulation (1991)				**52,000**

Iowa—Sioux City

KTIV

Ch. 4

Network Service: NBC.

Licensee: The New Jersey Herald Inc., 3135 Floyd Blvd., Sioux City, IA 51105.

Studio: 3135 Floyd Blvd., Sioux City, IA 51105.

Telephone: 712-239-4100. **Fax:** 712-239-2621.

Technical Facilities: Channel No. 4 (66-72 MHz). Authorized power: 100-kw visual, 20-kw aural. Antenna: 1915-ft. above av. terrain, 2000-ft. above ground, 3368-ft. above sea level.

Latitude	42°	35'	12.39"
Longitude	96°	13'	56.98"

Transmitter: 4-mi. E, 0.75-mi. N of James, IA.

Multichannel TV Sound: Stereo only.

Satellite Earth Stations: ADM, 6.2-meter C-band; AFC, 3-meter Ku-band; Avcom, Harris, M/A-Com receivers.

News Service: NBC.

Ownership: Quincy Broadcasting Co. (Group Owner).

Began Operation: October 9, 1954. Sale to Quincy Newspapers Inc. by American Family Corp. approved by FCC Nov. 17, 1989 (**Television Digest**, Vol. 29:35). Merger of Black Hawk Bcstg. with American Family Corp. approved by FCC Sept. 17, 1980. Sale by Perkins Bros. Co. approved March 28, 1974. Sale of 50%, giving Perkins Bros. 100% control, approved May 26, 1965 by FCC (Vol. 5:24).

Represented (sales): Petry Television Inc.

Represented (legal): Wilkinson, Barker, Knauer & Quinn.

Personnel:
William F. Turner, Vice President & General Manager.
Paul O'Bryan, General Sales Manager.
Dave Madsen, Program Director.
Scot Krayenhagen, Chief Engineer.
Bryan Brosamle, News Director.
Kim Cleaver, Local Sales Manager.
Jerry L. Johnson, Promotion Director.
Kathy Clayton, Business Manager.
J. P. Poss, Production Manager.

Rates: On request.

City of License: Sioux City. **ADI:** Sioux City. **Rank:** 137.

Total Households: ©MSI Consumer Market Data as of 1/1/91. TV Homes, TV% and Circulation ©1991 Arbitron. County coverage based on Arbitron study.

Net Weekly Circulation	State County	Total Households	TV Households	%
	IOWA			
50% & Over	Buena Vista	7,700	7,600	99
	Cherokee	5,900	5,800	98
	Clay	7,400	7,300	99
	Crawford	6,800	6,700	99
	Dickinson	6,300	6,200	98
	Emmet	4,700	4,600	98
	Ida	3,500	3,500	100
	Lyon	4,400	4,300	98
	Monona	4,400	4,300	98
	O Brien	6,200	6,200	100
	Osceola	3,100	3,100	100
	Palo Alto	4,400	4,300	98
	Plymouth	9,300	9,200	99
	Sac	5,300	5,200	98
	Sioux	10,800	10,600	98
	Woodbury	38,600	38,300	99
	MINNESOTA			
	Nobles	7,600	7,500	99

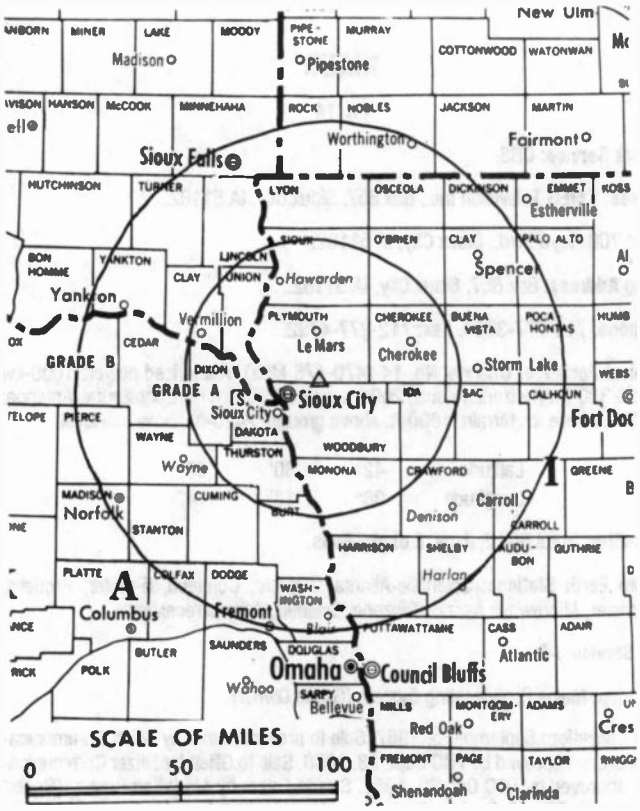

KTIV BPCT—3127 Granted 1/19/65 © American Map Corp., No. 14244

Net Weekly Circulation	State County	Total Households	TV Households	%
	NEBRASKA			
50% & Over	Antelope	3,100	3,000	97
	Burt	3,400	3,400	100
	Cedar	3,900	3,900	100
	Dakota	6,700	6,700	100
	Dixon	2,600	2,600	100
	Knox	4,000	3,900	97
	Madison	12,700	12,500	98
	Pierce	3,100	3,100	100
	Stanton	2,500	2,500	100
	Thurston	2,400	2,400	100
	Wayne	3,300	3,300	100
	SOUTH DAKOTA			
	Clay	4,900	4,800	98
	Union	4,200	4,200	100
	Yankton	7,200	7,100	99
	IOWA			
Between 25-49%	Pocahontas	4,100	4,100	99
	MINNESOTA			
	Jackson	4,700	4,600	98
	Rock	3,800	3,800	100
	NEBRASKA			
	Cuming	4,100	4,000	98
	Holt	5,000	4,800	96
	IOWA			
Between 5-24%	Calhoun	4,700	4,600	98
	Harrison	6,000	5,900	98
	Shelby	5,500	5,500	100
	SOUTH DAKOTA			
	Bon Homme	2,600	2,500	96
	Hutchinson	3,300	3,200	97
	Lincoln	5,400	5,300	98
Station Totals		**249,600**	**246,400**	**99**
Net Weekly Circulation (1991)				**180,500**
Average Daily Circulation (1991)				**114,100**

KCCI-TV, Des Moines (Arbitron Data Continued)

Net Weekly Circulation	State County	Total Households	TV Households Households	TV Households %
	IOWA			
Between 25-49%	Sac	5,300	5,200	98
	Tama	6,800	6,700	99
	MISSOURI			
	Worth	1,100	1,100	100
	IOWA			
Between 5-24%	Bremer	8,600	8,500	99
	Butler	6,200	6,100	98
	Emmet	4,700	4,600	98
	Hancock	5,600	5,500	98
	Jefferson	6,700	6,600	98
	Montgomery	5,300	5,200	98
	Page	7,300	7,200	99
	Shelby	5,500	5,500	100
	Van Buren	3,100	3,100	98
	MISSOURI			
	Harrison	4,000	3,900	98
	Sullivan	2,800	2,800	100

WHO-TV, Des Moines (Arbitron Data Continued)

Net Weekly Circulation	State County	Total Households	TV Households Households	TV Households %
	IOWA			
Between 5-24%	Hancock	5,600	5,500	98
	Iowa	6,000	5,900	98
	Palo Alto	4,400	4,300	98
	Shelby	5,500	5,500	100
	Van Buren	3,100	3,100	98
	MISSOURI			
	Harrison	4,000	3,900	98
	Worth	1,100	1,100	100

WOI-TV, Ames-Des Moines (Arbitron Data Continued)

Net Weekly Circulation	State County	Total Households	TV Households Households	TV Households %
	IOWA			
Between 5-24%	Bremer	8,600	8,500	99
	Buena Vista	7,700	7,600	99
	Crawford	6,800	6,700	99
	Davis	3,300	3,300	100
	Hancock	5,600	5,500	98
	Iowa	6,000	5,900	98
	Montgomery	5,300	5,200	98
	Shelby	5,500	5,500	100
	Winnebago	5,200	5,100	99

KCAU-TV, Sioux City (Arbitron Data Continued)

Net Weekly Circulation	State County	Total Households	TV Households Households	TV Households %
	NEBRASKA			
Between 5-24%	Boyd	1,300	1,300	100
	Butler	3,400	3,300	97
	Colfax	3,500	3,400	97
	Cuming	4,100	4,000	98
	Dodge	14,100	14,000	99
	Loup	300	300	100
	Platte	11,000	10,900	99
	Valley	2,200	2,100	95
	Washington	6,200	6,200	100
	SOUTH DAKOTA			
	Bon Homme	2,600	2,500	96
	Hutchinson	3,300	3,200	97
	Turner	3,400	3,400	100

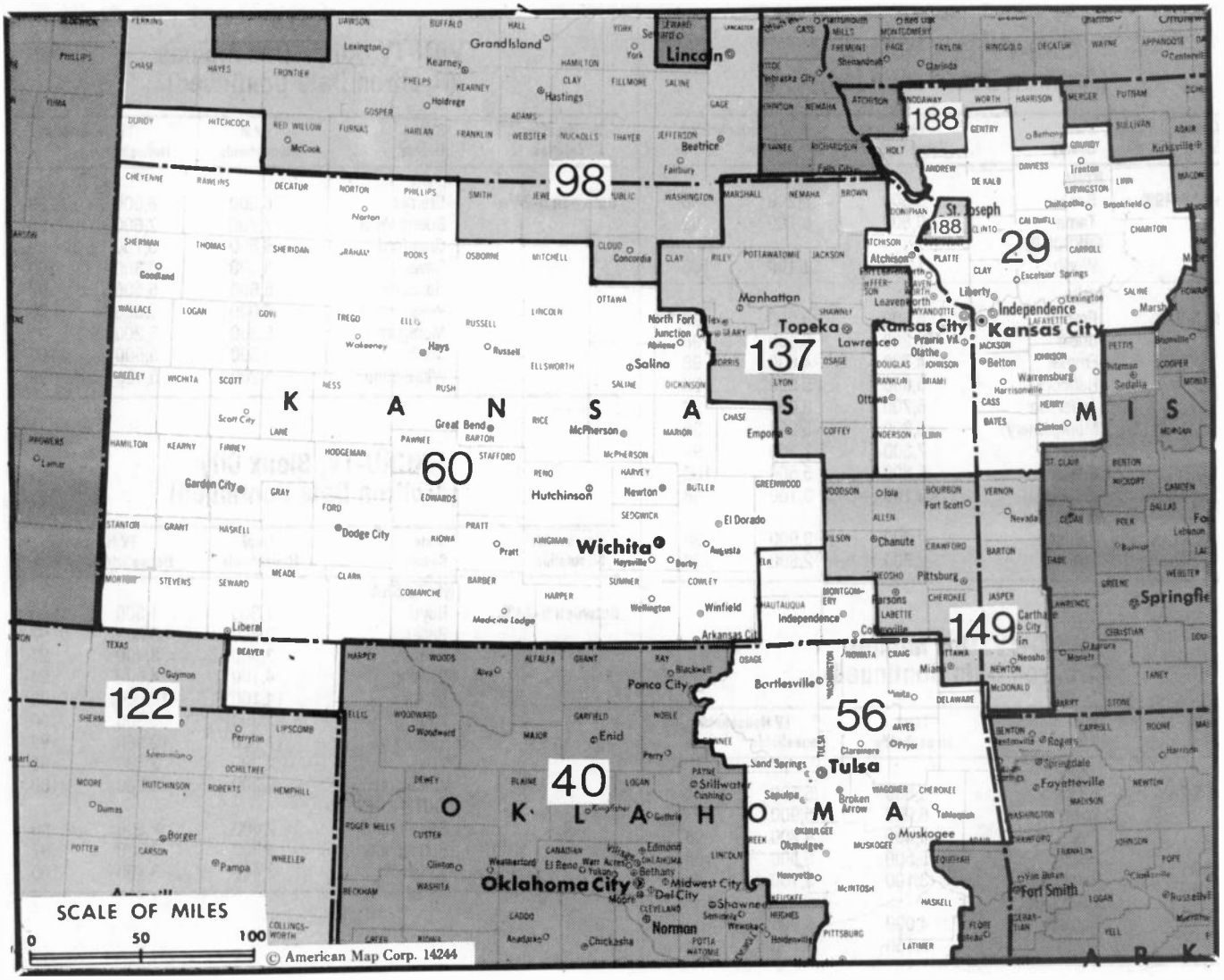

Market	Arbitron ADI TV Households	Rank	Market Area Commercial TV Stations
Kansas City, MO	763,500	29	KCTV (5), KMBC-TV (9), KMCI (38), KSHB-TV (41), KSMO-TV (62), KYFC (50), WDAF-TV (4)
Oklahoma City, OK	600,000	40	KAUT (43), KFOR-TV (4), KOCB (34), KOCO-TV (5), KOKH-TV (25), KSBI (52), KTBO-TV (14), KWTV (9)
Tulsa, OK	471,300	56	KDOR (17), KJRH (2), KOKI-TV (23), KOTV (6), KTFO (41), KTUL-TV (8), KWHB (47)
Wichita-Hutchinson, KS	431,500	60	KAAS-TV (18), KAKE-TV (10), KBSD-TV (6), KBSH-TV (7), KBSL-TV (10), KLBY (4), KSAS-TV (24), KSNC (2), KSNG (11), KSNK (8), KSNW (3), KUPK-TV (13), KWCH-TV (12)
Lincoln-Hastings-Kearney, NE	243,900	98	KCAN (8), KGIN (11), KHAS-TV (5), KHGI-TV (13), KOLN (10), KSNB-TV (4), KWNB-TV (6)
Amarillo, TX	178,100	122	KAMR-TV (4), KCIT (14), KFDA-TV (10), KVIH-TV (12), KVII-TV (7), KVIJ-TV (8)
Topeka, KS	157,300	137	KSNT (27), KTKA-TV (49), WIBW-TV (13)
Joplin, MO-Pittsburg, KS	142,000	149	KFAA (51), KOAM-TV (7), KODE-TV (12), KSNF (16)
St. Joseph, MO	47,400	188	KQTV (2), KTAJ (16)

State Cross Reference List

Communities that receive programs of stations that are located elsewhere.

KWCH-TV, Hutchinson	See Wichita, KS
KSNK, Oberlin	See McCook, NE
KODE-TV, Pittsburg	See Joplin, MO
KSNF, Pittsburg	See Joplin, MO

Kansas Station Totals as of October 1, 1991

	VHF	UHF	TOTAL
Commercial Television Stations	12	5	17
Educational Television Stations	4	0	4
	16	5	21

Kansas—Colby

KLBY

Ch. 4

(Satellite of KAKE-TV, Wichita, KS)

Network Service: ABC.

Licensee: Chronicle Bcstg. Co., 1001 Van Ness Ave., Box 3412, San Francisco, CA 94109.

Studio: 900 S. Range, Colby, KS 67701.

Telephone: 913-462-8644. **Fax:** 913-462-3522.

Technical Facilities: Channel No. 4 (66-72 MHz). Authorized power: 100-kw visual, 10-kw aural. Antenna: 748-ft. above av. terrain, 770-ft. above ground, 4190-ft. above sea level.

Latitude	39°	15'	25"
Longitude	101°	21'	10"

Transmitter: 7.2-mi. SSE of Brewster.

Satellite Earth Station: AFC, 3.7-meter Ku-band; M/A-Com receivers.

News Services: AP, Group W Newsfeed.

Ownership: Chronicle Broadcasting Co. (Group Owner).

Began Operation: September 4, 1984. Sale to Smoky Hills Public Television Corp. approved by FCC March 5, 1986, but not consummated. Sale to present owner by Sheraton Colby Convention Inc. approved by FCC Oct. 10, 1986. Station returned to air Feb. 11, 1987.

Represented (sales): Petry Television Inc.

Represented (legal): Fletcher, Heald & Hildreth.

Represented (engineering): A. D. Ring & Associates, P.C.

Personnel:
Jan McDaniel, President & General Manager.
Wayne Roberts, Station Manager.
Deb Schwanke, Business Manager.
Clarence Steckman, Chief Engineer.

Highest 30 Sec. Rate: $200.

City of License: Colby. **ADI:** Wichita-Hutchinson. **Rank:** 60.

Total Households: ©MSI Consumer Market Data as of 1/1/91. TV Homes, TV% and Circulation ©1991 Arbitron. County coverage based on Arbitron study.

Net Weekly Circulation	State County	Total Households	TV Households	%
	KANSAS			
50% & Over	Cheyenne	1,500	1,500	100
	Decatur	1,700	1,700	100
	Logan	1,400	1,400	100
	Sheridan	1,300	1,300	100
	Sherman	2,900	2,900	100
	Thomas	3,000	2,900	97
	Wallace	700	700	100

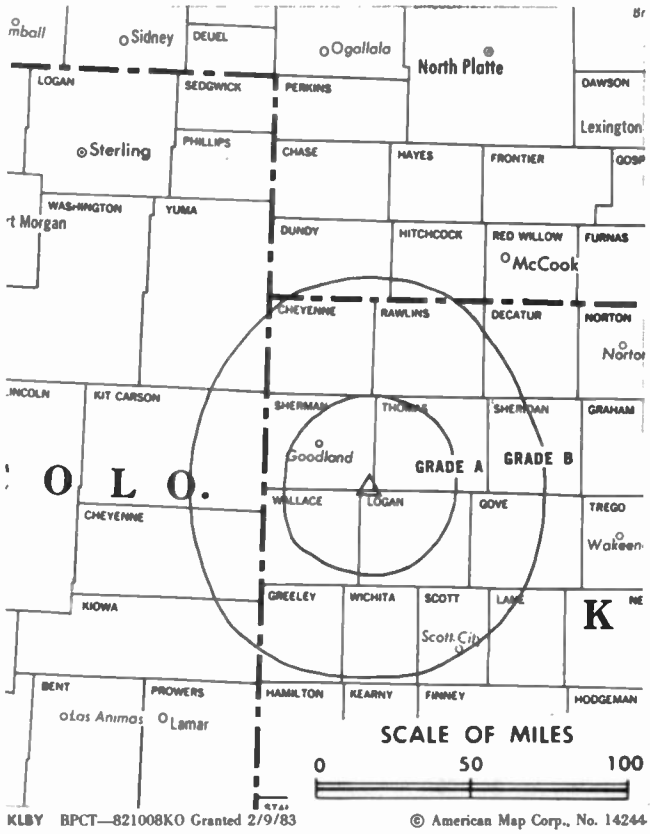

Net Weekly Circulation	State County	Total Households	TV Households	%
	COLORADO			
Between 25-49%	Kit Carson	2,900	2,800	95
	KANSAS			
	Gove	1,400	1,400	100
	Wichita	1,000	1,000	100
	COLORADO			
Between 5-24%	Cheyenne	900	900	100
	Yuma	3,900	3,800	97
	KANSAS			
	Graham	1,400	1,400	100
	Greeley	700	700	100
	Lane	1,000	1,000	100
	Rawlins	1,400	1,400	100
	Scott	2,200	2,200	100
	Trego	1,700	1,700	100
Station Totals		**31,000**	**30,700**	**99**
Net Weekly Circulation (1991)				**13,300**
Average Daily Circulation (1991)				**6,700**

KBSD-TV

Ch. 6

(Operates in affiliation with KWCH-TV, Hutchinson-Wichita, KS)

Network Service: CBS.

Licensee: KBS Inc., 211 Townsend, Birmingham, MI 48009.

Studio: Airport Terminal, Dodge City, 67801.

Mailing Address: Box 157, Dodge City, KS 67801.

Telephone: 316-227-3121. **Fax:** 316-865-2525.

Technical Facilities: Channel No. 6 (82-88 MHz). Authorized power: 100-kw visual, 10-kw aural. Antenna: 717-ft. above av. terrain, 683-ft. above ground, 3473-ft. above sea level.

Latitude	37°	38'	26"
Longitude	100°	20'	33"

Transmitter: State Hwy. 23, 20-mi. SW of Dodge City.

Multichannel TV Sound: Stereo only.

Satellite Earth Stations: Scientific-Atlanta, 4.6-meter C-band; AFC, 3.66-meter Ku-band; M/A-Com, Scientific-Atlanta receivers.

News Service: AP.

Ownership: Smith Broadcasting Group Inc. (Group Owner).

Began Operation: July 24, 1957. Acquisition of positive control by Leigh Warner approved by FCC Dec. 16, 1969. Transfer of control to Kansas Bcstg. System approved by FCC May 19, 1988. Sale to Smith Broadcasting Group Inc. approved Oct. 12, 1988.

Represented (sales): TeleRep Inc.

Represented (legal): Hogan & Hartson.

Personnel:
Gayle Kiger, Station Manager.

Highest 30 Sec. Rate: $200.

NETWORK BASE HOURLY RATE: $178.

City of License: Ensign. **ADI:** Wichita-Hutchinson. **Rank:** 60.

Total Households: ©MSI Consumer Market Data as of 1/1/91. TV Homes, TV% and Circulation ©1991 Arbitron. County coverage based on Arbitron study.

Net Weekly Circulation	State County	Total Households	TV Households	%
	KANSAS			
50% & Over	Clark	1,000	1,000	100
	Comanche	1,000	1,000	100
	Finney	11,000	10,900	99
	Ford	10,100	10,000	99
	Grant	2,700	2,700	100
	Gray	1,900	1,900	100
	Hamilton	1,100	1,100	100
	Haskell	1,400	1,400	100
	Hodgeman	900	900	100
	Kearny	1,200	1,200	100

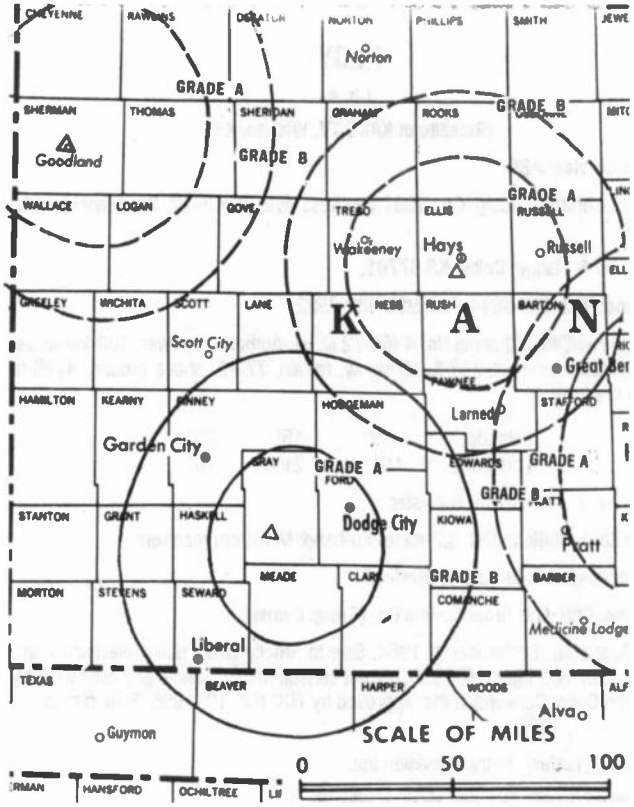

KBSD-TV BPCT-3474 Granted 1/29/65 © American Map Corp., No. 14244

Net Weekly Circulation	State County	Total Households	TV Households	%
50% & Over	Meade	1,800	1,800	100
	Seward	6,900	6,800	99
	Stanton	800	800	100
	Stevens	1,700	1,700	100
	OKLAHOMA			
	Beaver	2,900	2,900	100
	KANSAS			
Between 25-49%	Edwards	1,700	1,700	100
	Lane	1,000	1,000	100
	Scott	2,200	2,200	100
	OKLAHOMA			
	Harper	1,800	1,800	100
	KANSAS			
Between 5-24%	Kiowa	1,500	1,500	100
	Morton	1,200	1,200	100
	Ness	1,600	1,600	100
	Wichita	1,000	1,000	100
	OKLAHOMA			
	Texas	6,400	6,300	98
	TEXAS			
	Lipscomb	1,300	1,300	100
Station Totals		**66,100**	**65,700**	**99**
Net Weekly Circulation (1991)				**39,200**
Average Daily Circulation (1991)				**21,700**

KSNG

Ch. 11

(Satellite of KSNW, Wichita, KS)

Network Service: NBC.

Licensee: Wichita License Subsidiary Corp., 833 N. Main St., Wichita, KS 67203.

Studio: 204 Fulton, Garden City, KS 67846.

Telephone: 316-276-2311. **Fax:** 316-275-0576.

Technical Facilities: Channel No. 11 (198-204 MHz). Authorized power: 200-kw visual, 24.5-kw aural. Antenna: 800-ft. above av. terrain, 834-ft. above ground, 3711-ft. above sea level.

Latitude	37°	46'	40"
Longitude	100°	52'	08"

Transmitter: U.S. Hwy. 83, 12.6-mi. S of Garden City.

Satellite Earth Station: RCA Americom, 3.6-meter Ku-band; M/A-Com receivers.

News Services: AP, CNN, Conus, KSN.

Ownership: SJL Broadcast Management Corp. (Group Owner).

Began Operation: November 5, 1958. For sale to present owners, see KSNW, Wichita, KS.

Represented (sales): Katz Television.

Represented (legal): Latham & Watkins.

Personnel:
Sharolyn Mayfield, Station Manager.
Jim Bowers, Chief Engineer.

Rates: Offered as a bonus with KSNW, Wichita and its other satellites KSNC, Great Bend and KSNK, McCook, NE.

City of License: Garden City. **ADI:** Wichita-Hutchinson. **Rank:** 60.

Total Households: ©MSI Consumer Market Data as of 1/1/91. TV Homes, TV% and Circulation ©1991 Arbitron. County coverage based on Arbitron study.

Net Weekly Circulation	State County	Total Households	TV Households	%
	KANSAS			
50% & Over	Clark	1,000	1,000	100
	Finney	11,000	10,900	99
	Ford	10,100	10,000	99
	Grant	2,700	2,700	100
	Gray	1,900	1,900	100
	Greeley	700	700	100
	Hamilton	1,100	1,100	100
	Haskell	1,400	1,400	100
	Hodgeman	900	900	100
	Kearny	1,200	1,200	100
	Lane	1,000	1,000	100
	Meade	1,800	1,800	100
	Morton	1,200	1,200	100
	Scott	2,200	2,200	100
	Seward	6,900	6,800	99
	Stanton	800	800	100
	Stevens	1,700	1,700	100
	Wichita	1,000	1,000	100

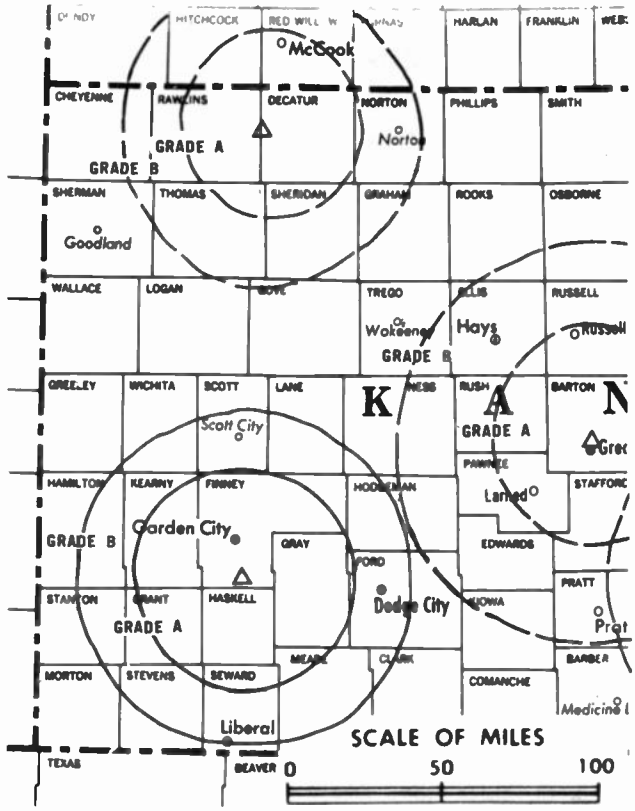

KSNG BPCT-3371 Granted 8/20/64

© American Map Corp., 14244

Net Weekly Circulation	State County	Total Households	TV Households	%
	KANSAS			
Between 25-49%	Ness	1,600	1,600	100
	OKLAHOMA			
	Beaver	2,900	2,900	100
	COLORADO			
Between 5-24%	Baca	1,900	1,700	89
	KANSAS			
	Jewell	1,900	1,800	95
	Kiowa	1,500	1,500	100
	OKLAHOMA			
	Harper	1,800	1,800	100
	Texas	6,400	6,300	98
Station Totals		**66,600**	**65,900**	**99**
Net Weekly Circulation (1991)				**43,100**
Average Daily Circulation (1991)				**26,000**

There is no more visible place for your advertising message than the pages of the
Television & Cable Factbook

KUPK-TV

Ch. 13

(Satellite of KAKE-TV, Wichita, KS)

Network Service: ABC.

Licensee: Chronicle Bcstg. Co., 1001 Van Ness Ave., Box 10, San Francisco, CA 94109.

Studio: See KAKE-TV, Wichita.

Telephone: 316-668-5513. **Fax:** 316-668-5518.

Technical Facilities: Channel No. 13 (210-216 MHz). Authorized power: 224-kw visual, 44.7-kw aural. Antenna: 870-ft. above av. terrain, 847-ft. above ground, 3687-ft. above sea level.

Latitude	37°	39'	01"
Longitude	100°	40'	06"

Transmitter: 8-mi. NW of Copeland, KS.

Satellite Earth Stations: AFC, 3.7-meter Ku-band; Luxor, 3.65-meter C-band; Luxor, M/A-Com receivers.

News Services: AP, Group W Newsfeed.

Ownership: Chronicle Broadcasting Co. (Group Owner).

Began Operation: October 28, 1964.

Represented (sales): Petry Television Inc.

Represented (legal): Fletcher, Heald & Hildreth.

Represented (engineering): A. D. Ring & Associates, P.C.

Personnel:
Bob Surber, General Manager.
Bryce Baker, Sales Manager.
Paul Hinderliter, Chief Engineer.
Roxie Tucker, Program Director & Farm Director.

Highest 30 Sec. Rate: $200.

Note: Combination rates with KAKE-TV, Wichita also available.

City of License: Garden City. **ADI:** Wichita-Hutchinson. **Rank:** 60.

Total Households: ©MSI Consumer Market Data as of 1/1/91. TV Homes, TV% and Circulation ©1991 Arbitron. County coverage based on Arbitron study.

Net Weekly Circulation	State County	Total Households	TV Households	%
	KANSAS			
50% & Over	Clark	1,000	1,000	100
	Comanche	1,000	1,000	100
	Finney	11,000	10,900	99
	Ford	10,100	10,000	99
	Grant	2,700	2,700	100
	Gray	1,900	1,900	100
	Hamilton	1,100	1,100	100
	Haskell	1,400	1,400	100
	Hodgeman	900	900	100

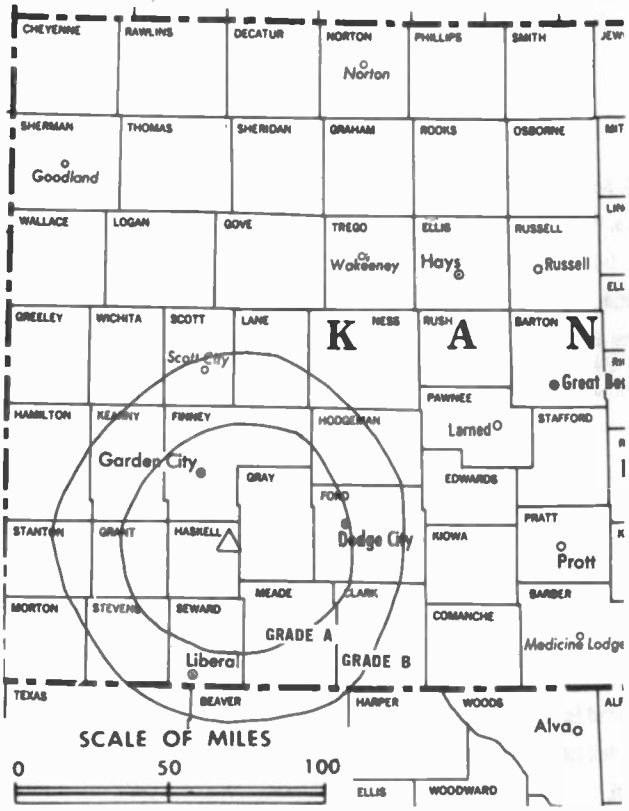

KUPK-TV BMPCT—831216KF Granted 1/11/84 ©American Map Corp., No. 14244

Net Weekly Circulation	State County	Total Households	TV Households	%
50% & Over	Kearny	1,200	1,200	100
	Meade	1,800	1,800	100
	Morton	1,200	1,200	100
	Ness	1,600	1,600	100
	Scott	2,200	2,200	100
	Seward	6,900	6,800	99
	Stanton	800	800	100
	Stevens	1,700	1,700	100
	Wichita	1,000	1,000	100
	OKLAHOMA			
	Beaver	2,900	2,900	100
	KANSAS			
Between 25-49%	Edwards	1,700	1,700	100
	Lane	1,000	1,000	100
	KANSAS			
Between 5-24%	Greeley	700	700	100
	Kiowa	1,500	1,500	100
	OKLAHOMA			
	Texas	6,400	6,300	98
Station Totals		63,700	63,300	99
Net Weekly Circulation (1991)				45,600
Average Daily Circulation (1991)				24,300

KBSL-TV

Ch. 10

(Satellite of KBSH-TV, Hays, KS)

Network Service: CBS.

Licensee: KBS Inc., 211 Townsend, Birmingham, MI 48009.

Studio: See KBSH-TV, Hays.

Telephone: 913-899-2309. **Fax:** 913-899-7113.

Technical Facilities: Channel No. 10 (192-198 MHz). Authorized power: 316-kw visual, 56.2-kw aural. Antenna: 980-ft. above av. terrain, 976-ft. above ground, 4526-ft. above sea level.

Latitude	39°	28'	09"
Longitude	101°	33'	20"

Transmitter: 9-mi. N of Edson.

Ownership: Smith Broadcasting Group Inc. (Group Owner).

Began Operation: Test programming Sept. 11, 1958; full operation April 26, 1959. Leslie E. Whittemore group acquired station from James E. Blair (**Television Digest**, Vol. 15:16, 27). Max Jones took over station from Whittemore and associates following bankruptcy (Vol. 16:24). Transfer to Standard Electronics Corp. from Max Jones, trustee in bankruptcy, approved by FCC Nov. 2, 1960 (Vol. 16:39, 45). Sale to KAYS Inc. approved by FCC Aug. 1, 1962. Sale to Smith Broadcasting Group Inc. approved by FCC Oct. 12, 1988.

Represented (sales): TeleRep Inc.

Represented (legal): Hogan & Hartson.

Personnel:
Bernie Brown, Station Manager.

Rates: Sold in combination with KBSH-TV, Hays, KS.

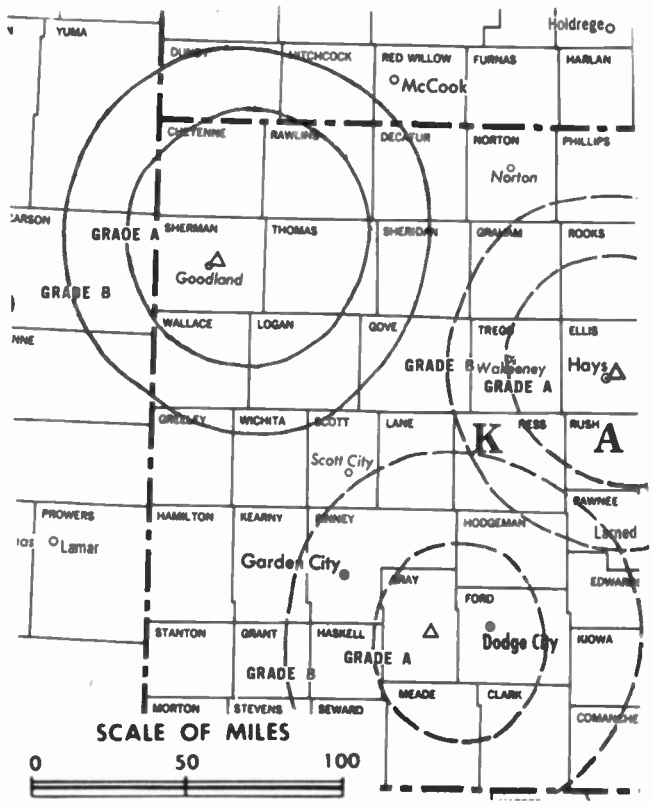

KBSL-TV BPCT-5222 Granted 9/1/78

© American Map Corp., No. 14244

NETWORK BASE HOURLY RATE: $131.

Arbitron Data: Included with KAYS-TV, Hays.

City of License: Goodland. **ADI:** Wichita-Hutchinson. **Rank:** 60.

Kansas—Great Bend

KSNC

Ch. 2

(Satellite of KSNW, Wichita, KS)

Network Service: NBC.

Licensee: Wichita License Subsidiary Corp., 333 N. Main St., Wichita, KS 67201.

Studio: See KSNW, Wichita.

Telephone: 316-793-7868.

Technical Facilities: Channel No. 2 (54-60 MHz). Authorized power: 100-kw visual, 17.8-kw aural. Antenna: 970-ft. above av. terrain, 1006-ft. above ground, 2875-ft. above sea level.

Latitude	38°	25'	54"
Longitude	98°	46'	24"

Transmitter: U.S. Hwy. 281, 4-mi. N of city limits.

Satellite Earth Station: RCA Americom, 3.6-meter Ku-band.

News Services: AP, CNN, Conus, KSN.

Ownership: SJL Broadcast Management Corp. (Group Owner).

Began Operation: November 28, 1954. Sale (with satellites KSNG, Garden City, KS and KSNK, McCook, NE) by Central Kansas Television Co. Inc. approved by FCC June 13, 1962 (**Television Digest**, Vol. 2:25). For sale to present owners, see KSNW, Wichita, KS.

Represented (sales): Katz Television.

Represented (legal): Latham & Watkins.

Represented (engineering): A. D. Ring & Associates, P.C.

Personnel:
Mark Nichols, Station Manager.
James Bowers, Chief Engineer.
Tim McQuade, News Director.

Rates: On request.

City of License: Great Bend. **ADI:** Wichita-Hutchinson. **Rank:** 60.

Total Households: ©MSI Consumer Market Data as of 1/1/91. TV Homes, TV% and Circulation ©1991 Arbitron. County coverage based on Arbitron study.

Net Weekly Circulation	State County	Total Households	TV Households Households	TV Households %
	KANSAS			
50% & Over	Barton	12,000	11,900	99
	Comanche	1,000	1,000	100
	Edwards	1,700	1,700	100
	Ellis	10,200	10,100	99
	Ellsworth	2,900	2,800	97
	Kiowa	1,500	1,500	100
	Lincoln	1,600	1,600	100
	Mitchell	3,200	3,100	97

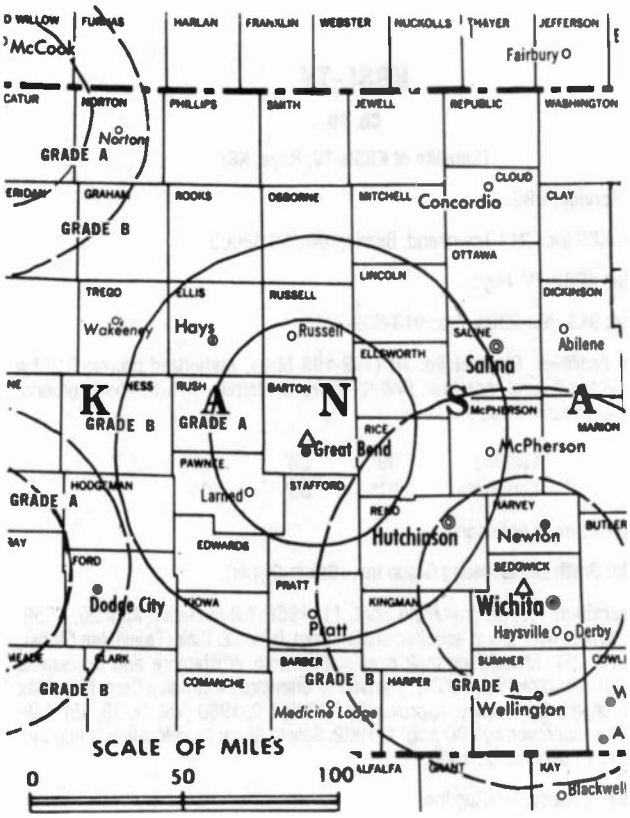

KSNC BPCT-1838 Granted 3/3/54 © American Map Corp., 14244

Net Weekly Circulation	State County	Total Households	TV Households Households	TV Households %
50% & Over	Ness	1,600	1,600	100
	Osborne	2,300	2,200	96
	Ottawa	2,300	2,200	96
	Pawnee	3,000	3,000	100
	Rush	1,600	1,600	100
	Russell	3,300	3,200	97
	Stafford	2,300	2,300	100
	Trego	1,700	1,700	100
	KANSAS			
Between 25-49%	Hodgeman	900	900	100
	Rice	4,600	4,600	100
	Smith	2,300	2,300	100
	KANSAS			
Between 5-24%	Clark	1,000	1,000	100
	Kearny	1,200	1,200	100
	Pratt	4,200	4,100	99
	Rooks	2,400	2,400	100
Station Totals		**68,800**	**68,000**	**99**
Net Weekly Circulation (1991)				**48,700**
Average Daily Circulation (1991)				**29,600**

KBSH-TV

Ch. 7

(Operates satellite KBSL-TV, Goodland, KS)

Network Service: CBS.

Licensee: KBS Inc., 211 Townsend, Birmingham, MI 48009.

Studio: 2300 Hall St., Hays, KS 67601.

Telephone: 913-625-2578. **Fax:** 913-625-1161.

Technical Facilities: Channel No. 7 (174-180 MHz). Authorized power: 316-kw visual, 32.4-kw aural. Antenna: 710-ft. above av. terrain, 821-ft. above ground, 2840-ft. above sea level.

Latitude	38°	53'	05"
Longitude	99°	20'	15"

Transmitter: 2300 Hall St.

Satellite Earth Stations: ADM, 4.8-meter C-band; AFC, 3.6-meter Ku-band; M/A-Com, Standard Communications receivers.

News Service: UPI.

Ownership: Smith Broadcasting Group Inc. (Group Owner).

Began Operation: September 2, 1958. Sale by Kansas Bcstg. System to Smith Broadcasting Group Inc. approved by FCC Oct. 12, 1988.

Represented (sales): TeleRep Inc.

Represented (legal): Hogan & Hartson.

Personnel:
Bernard Brown, Station Manager.
Dennis Massier, Director of Engineering.
Ed Zimmer, News Director.

Highest 30 Sec. Rate: $200.

Rates: Include KBSL-TV, Goodland, KS.

NETWORK BASE HOURLY RATE: $278.

Arbitron Data: Figures include KLOE-TV, Goodland, KS.

City of License: Hays. **ADI:** Wichita-Hutchinson. **Rank:** 60.

Total Households: ©MSI Consumer Market Data as of 1/1/91. TV Homes, TV% and Circulation ©1991 Arbitron. County coverage based on Arbitron study.

Net Weekly Circulation	State County	Total Households	TV Households	%
	KANSAS			
50% & Over	Cheyenne	1,500	1,500	100
	Decatur	1,700	1,700	100
	Ellis	10,200	10,100	99
	Gove	1,400	1,400	100
	Graham	1,400	1,400	100
	Greeley	700	700	100
	Logan	1,400	1,400	100
	Ness	1,600	1,600	100
	Norton	2,700	2,700	100
	Osborne	2,300	2,200	96
	Phillips	2,900	2,800	97
	Rawlins	1,400	1,400	100
	Rooks	2,400	2,400	100
	Rush	1,600	1,600	100
	Russell	3,300	3,200	97
	Scott	2,200	2,200	100
	Sheridan	1,300	1,300	100
	Sherman	2,900	2,900	100
	Smith	2,300	2,300	100
	Thomas	3,000	2,900	97
	Trego	1,700	1,700	100
	Wallace	700	700	100
	Wichita	1,000	1,000	100

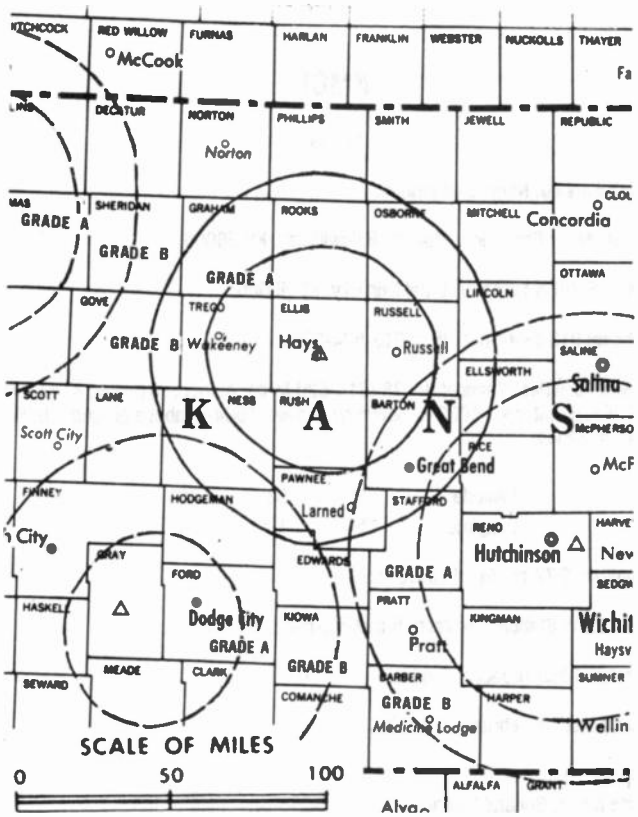

KBSH-TV BPCT-4033 Granted 10/16/67

© American Map Corp., No. 14244

Net Weekly Circulation	State County	Total Households	TV Households	%
	NEBRASKA			
50% & Over	Dundy	1,200	1,200	100
	Hitchcock	1,500	1,500	100
	COLORADO			
Between 25-49%	Kit Carson	2,900	2,800	95
	Yuma	3,900	3,800	97
	KANSAS			
	Hodgeman	900	900	100
	Lane	1,000	1,000	100
	Lincoln	1,600	1,600	100
	COLORADO			
Between 5-24%	Cheyenne	900	900	100
	KANSAS			
	Edwards	1,700	1,700	100
	Jewell	1,900	1,800	95
	Mitchell	3,200	3,100	97
	Pawnee	3,000	3,000	100
	NEBRASKA			
	Chase	1,900	1,900	100
	Hayes	500	500	100
	Red Willow	4,900	4,800	98
Station Totals		**82,600**	**81,600**	**99**
Net Weekly Circulation (1991)				**53,300**
Average Daily Circulation (1991)				**33,200**

Need Broadcast TV or Cable TV Mail Labels From the Factbook?

Call Warren Publishing Inc.'s
Market Research & Data Sales Dept.
202-872-9200

KMCI

Ch. 38

Network Service: None, independent.

Licensee: Miller Bcstg. Inc., Box 66, Baldwin City, KS 66006.

Studio: U.S. 56 at First Street, Baldwin City, KS 66006.

Telephone: 913-594-3086. **Fax:** 913-594-3080.

Technical Facilities: Channel No. 38 (614-620 MHz). Authorized power: 4743.8-kw max. visual. Antenna: 1083-ft. above av. terrain, 1004-ft. above ground, 2018-ft. above sea level.

Latitude	38°	53'	46"
Longitude	95°	10'	29"

Transmitter: 5.77-mi. SE of Lawrence.

Satellite Earth Station: Comtech, 5-meter C-band.

Ownership: Miller Broadcasting Inc.

Began Operation: February 1, 1988.

Personnel:
Monte Miller, General Manager.
Doris Miller, Station Manager.
Christopher Miller, General Sales Manager.
Gary Krohe, Chief Engineer.

Rates: On request.

City of License: Lawrence. **ADI:** Kansas City. **Rank:** 29.

Total Households: ©MSI Consumer Market Data as of 1/1/91. TV Homes, TV% and Circulation ©1991 Arbitron. County coverage based on Arbitron study.

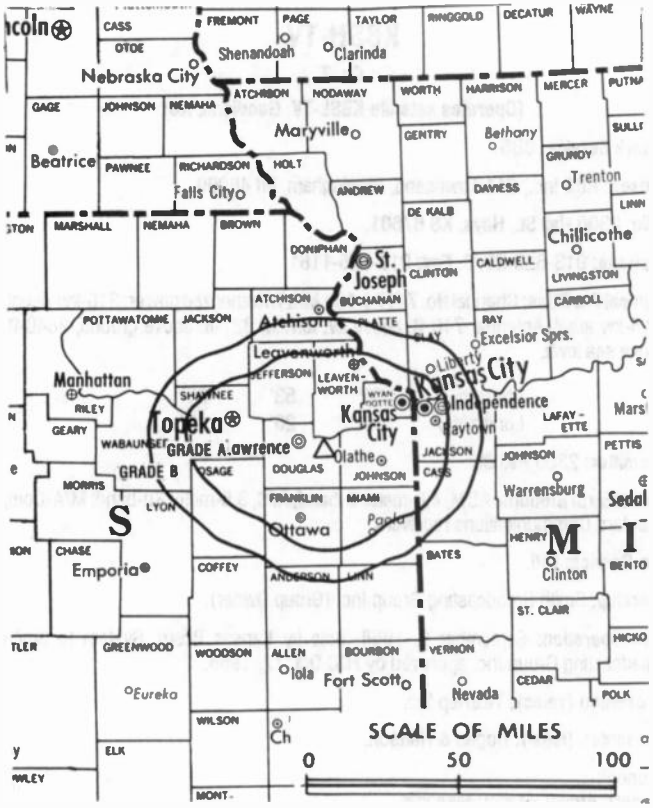

Net Weekly Circulation	State County	Total Households	TV Households	%
	MISSOURI			
Between 5-24%	Caldwell	3,300	3,300	100
Station Totals		**3,300**	**3,300**	**100**
Net Weekly Circulation (1991)				**3,400**
Average Daily Circulation (1991)				**1,100**

Kansas—Pittsburg-Joplin, Missouri

KOAM-TV

Ch. 7

Network Service: CBS.

Licensee: KOAM Licensed Partnership, Box 659, Pittsburg, KS 66762.

Studio: Intersection of U.S. 69 & Lawton Rd., 11-mi. S of Pittsburg.

Mailing Address: Box 659, Pittsburg, KS 66762.

Telephone: 417-624-0233. **Fax:** 417-624-3158; 417-624-3115.

Technical Facilities: Channel No. 7 (174-180 MHz). Authorized power: 316-kw visual, 63.1-kw aural. Antenna: 1092-ft. above av. terrain, 1156-ft. above ground, 2046-ft. above sea level.

Latitude	37°	13'	15"
Longitude	94°	42'	25"

Transmitter: Intersection of U.S. 69 & Lawton Rd., 11-mi. S of Pittsburg, KS.

Multichannel TV Sound: Stereo only.

Satellite Earth Stations: Scientific-Atlanta, 7-meter C-band; RCA Americom, 4.6-meter Ku-band; Scientific-Atlanta, 4-meter C-band; M/A-Com, Scientific-Atlanta receivers.

News Service: AP.

Ownership: KOAM Ltd. Partnership.

Began Operation: December 5, 1953. Sale to Draper Communications by Mid-Continent Telecastings Inc. approved by FCC Sept. 27, 1984 (**Television Digest**, Vol. 24:34). FCC approved sale to present owners Oct. 28, 1987.

Represented (sales): Seltel Inc.

Represented (legal): Latham & Watkins.

Personnel:
Donald J. Hicks, General Manager.
Danny N. Thomas, General Sales Manager.
Cathy Coomer, Program & Promotion Director.
Walter Ward, Chief Engineer.
Shirley Beer, News Director.
Debbie Auman, Business Manager.
Kevin McKelvy, Local Sales Manager.

Highest 30 Sec. Rate: $300.

NETWORK BASE HOURLY RATE: $1566.

City of License: Pittsburg. **ADI:** Joplin, MO-Pittsburg, KS. **Rank:** 149.

Total Households: ©MSI Consumer Market Data as of 1/1/91. TV Homes, TV% and Circulation ©1991 Arbitron. County coverage based on Arbitron study.

Net Weekly Circulation	State / County	Total Households	TV Households	%
	KANSAS			
50% & Over	Allen	6,100	6,000	98
	Bourbon	6,600	6,500	98
	Cherokee	9,000	8,900	99
	Crawford	15,400	15,200	99
	Labette	9,700	9,600	99
	Montgomery	16,500	16,200	98
	Neosho	6,900	6,800	99
	Wilson	4,800	4,700	98
	Woodson	1,800	1,800	100
	MISSOURI			
	Barton	4,800	4,700	98
	Jasper	36,000	35,500	99

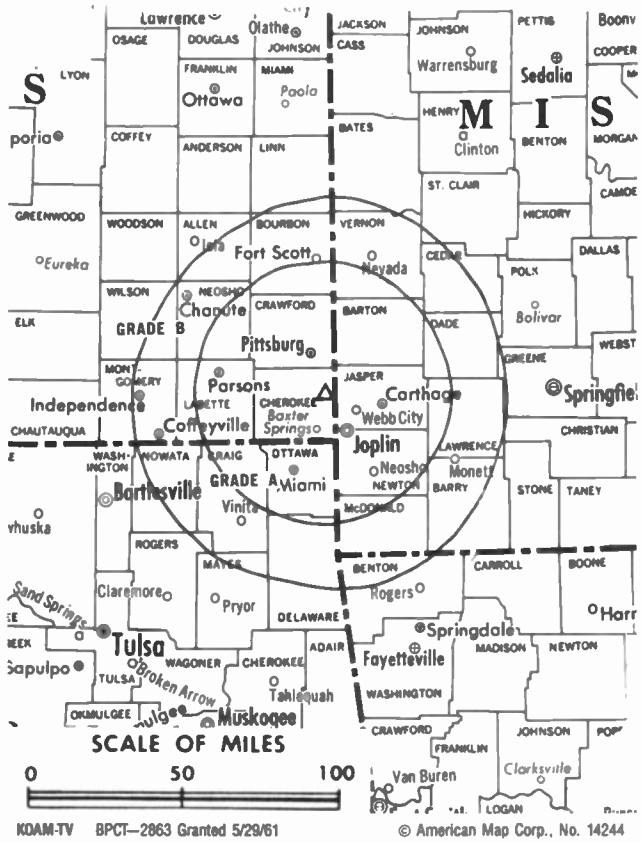

KOAM-TV BPCT—2863 Granted 5/29/61

© American Map Corp., No. 14244

Net Weekly Circulation	State / County	Total Households	TV Households	%
50% & Over	Mc Donald	6,500	6,400	98
	Newton	16,800	16,600	99
	Vernon	7,800	7,600	97
	OKLAHOMA			
	Ottawa	12,700	12,600	99
	ARKANSAS			
Between 25-49%	Benton	38,700	38,000	98
	KANSAS			
	Elk	1,600	1,600	100
	Linn	3,400	3,300	97
	MISSOURI			
	Barry	10,800	10,600	98
	Cedar	5,100	5,000	98
	Dade	3,200	3,200	100
	Lawrence	12,000	11,800	98
	OKLAHOMA			
	Craig	5,600	5,500	98
	Delaware	11,600	11,400	98
	KANSAS			
Between 5-24%	Anderson	3,200	3,200	98
	Chautauqua	2,200	2,200	100
	Greenwood	3,300	3,200	97
	MISSOURI			
	Bates	6,500	6,400	98
	Hickory	3,400	3,300	97
	OKLAHOMA			
	Nowata	4,300	4,300	100
Station Totals		**276,300**	**272,100**	**98**
Net Weekly Circulation (1991)				**173,400**
Average Daily Circulation (1991)				**102,200**

KAAS-TV

Ch. 18

(Satellite of KSAS-TV, Wichita, KS)

Network Service: Fox.

Licensee: Clear Channel Television Inc.

Studio: See KSAS-TV, Wichita.

Telephone: 316-942-2424.

Technical Facilities: Channel No. 18 (494-500 MHz). Authorized power: 612.3-kw max. visual. Antenna: 1040-ft. above av. terrain, 866-ft. above ground, 2361-ft. above sea level.

Latitude	39°	06'	16"
Longitude	97°	23'	15"

Transmitter: Ottawa County 282°T from Manchester.

Ownership: Clear Channel Television Inc. (Group Owner).

Began Operation: April 3, 1988. Sale to present owner by Channel 24 Ltd. approved by FCC July 24, 1990 (**Television Digest**, Vol. 30:25).

Personnel:
See KSAS-TV, Wichita, KS.

Rates: On request.

Arbitron Data: Included with KSAS-TV, Wichita, KS.

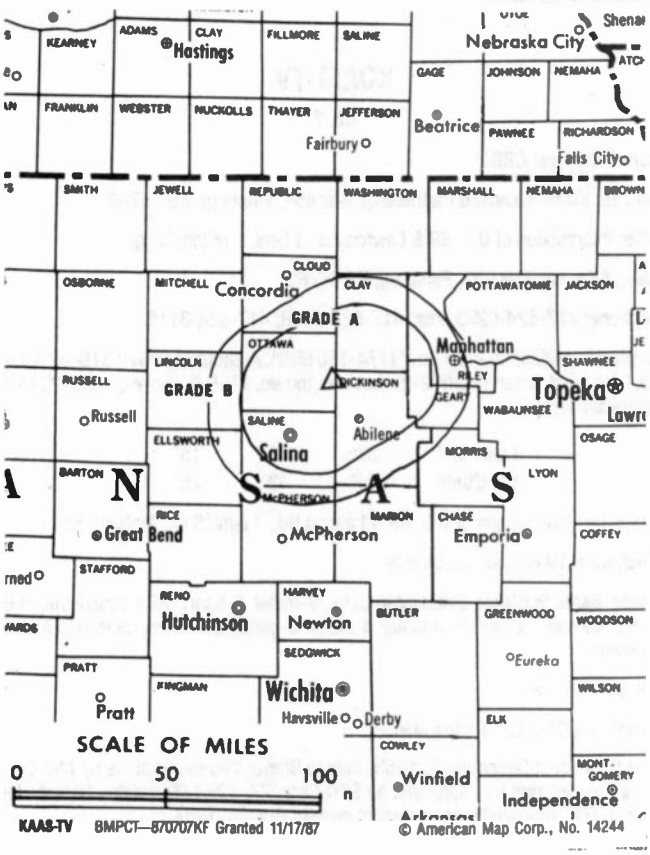

City of License: Salina. **ADI:** Wichita-Hutchinson. **Rank:** 60.

Kansas—Topeka

KSNT

Ch. 27

Network Service: NBC.

Licensee: Topeka License Subsidiary Corp., 6835 Northwest U.S. Hwy. 24, Topeka, KS 66618.

Studio: 6835 Northwest U.S. Hwy. 24, Topeka, KS 66618.

Mailing Address: Box 2700, Topeka, KS 66601.

Telephone: 913-582-4000. **Fax:** 913-582-5283.

Technical Facilities: Channel No. 27 (548-554 MHz). Authorized power: 1094-kw max. & 912-kw horizontal visual, 165-kw max. & 138-kw horizontal aural. Antenna: 1047-ft. above av. terrain, 1149-ft. above ground, 2049-ft. above sea level.

Latitude	39°	05'	33.50"
Longitude	95°	47'	04.10"

Transmitter: 6835 Northwest U.S. Hwy. 24.

Satellite Earth Stations: Transmit/receive Harris, 11-meter Ku-band; Harris, 4.6-meter Ku-band; RCA Americom, 3-meter Ku-band; Harris, M/A-Com, Scientific-Atlanta receivers.

News Services: AP, Conus, KSN, NBC.

Ownership: SJL Broadcast Management Corp. (Group Owner).

Began Operation: December 28, 1967. Sale to present owners by Standard Corp. approved by FCC Aug. 5, 1988 (**Television Digest**, Vol. 28:20).

Represented (sales): Katz Television.

Represented (legal): Latham & Watkins.

Personnel:
Perry Chester, General Manager.
Susan L. Brier, General Sales Manager.
John Rinkenbaugh, News Director.
Chris Davies, Chief Engineer.
Marilyn Thompson, Promotion Director.
Melody Miller, Business Manager.

Highest 30 Sec. Rate: $900.

NETWORK BASE HOURLY RATE: $750.

City of License: Topeka. **ADI:** Topeka. **Rank:** 137.

Total Households: ©MSI Consumer Market Data as of 1/1/91. TV Homes, TV% and Circulation ©1991 Arbitron. County coverage based on Arbitron study.

Net Weekly Circulation	State County	Total Households	TV Households	%
	KANSAS			
50% & Over	Brown	4,700	4,600	98
	Clay	3,800	3,700	97
	Coffey	3,600	3,500	97
	Geary	10,600	10,500	99
	Jackson	4,500	4,400	98
	Lyon	13,600	13,300	98
	Marshall	5,300	5,200	98
	Morris	2,600	2,500	96
	Nemaha	4,200	4,100	98
	Osage	6,100	6,000	98

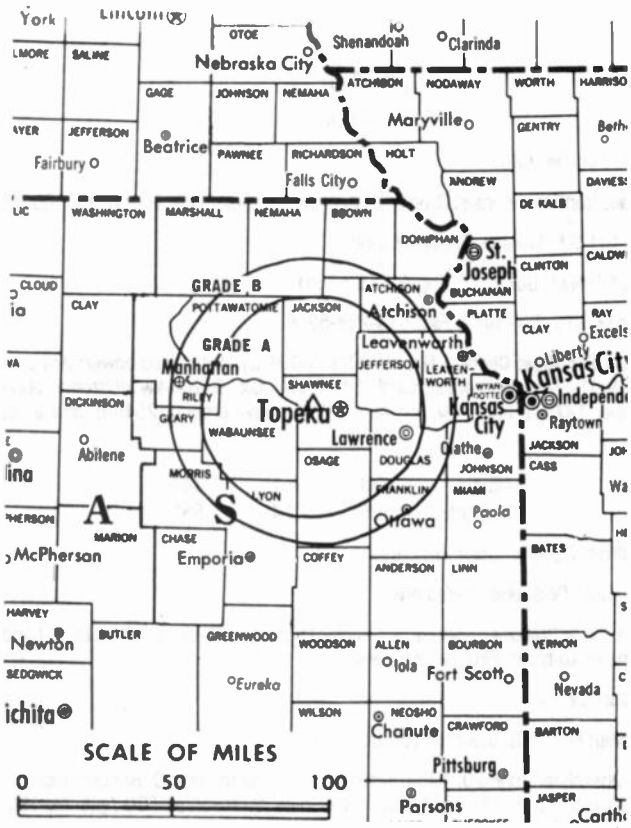

KSNT BMPCT-6498 Granted 10/12/66

© American Map Corp., 14244

Net Weekly Circulation	State County	Total Households	TV Households	%
50% & Over	Pottawatomie	6,000	5,900	98
	Riley	20,400	20,000	98
	Shawnee	66,100	65,500	99
	Wabaunsee	2,500	2,400	96
	KANSAS			
Between 25-49%	Chase	1,300	1,300	100
	Cloud	4,500	4,400	98
	Douglas	27,800	27,400	99
	Franklin	8,600	8,500	99
	Jefferson	6,000	5,900	98
	Washington	3,000	2,900	97
	KANSAS			
Between 5-24%	Anderson	3,200	3,200	98
	Atchison	6,500	6,400	98
	Dickinson	8,300	8,200	99
	Doniphan	3,400	3,400	100
	Linn	3,400	3,300	97
	Miami	8,900	8,800	99
	MISSOURI			
	Andrew	5,500	5,400	98
	Buchanan	32,800	32,400	99
	Platte	20,500	20,300	99
Station Totals		**297,700**	**293,400**	**99**
Net Weekly Circulation (1991)				**153,500**
Average Daily Circulation (1991)				**78,600**

KTKA-TV

Ch. 49

Network Service: ABC.

Licensee: Northeast Kansas Broadcast Service Inc., Box 2229, Topeka, KS 66601.

Studio: 101 S.E. Monroe, Topeka, KS 66603.

Mailing Address: Box 2229, Topeka, KS 66601.

Telephone: 913-234-4949. **Fax:** 913-234-5256.

Technical Facilities: Channel No. 49 (680-686 MHz). Authorized power: 3475-kw max. & 1042-kw horizontal visual, 347.5-kw max. & 104-kw horizontal aural. Antenna: 1476-ft. above av. terrain, 1439-ft. above ground, 2549-ft. above sea level.

Latitude	39°	01'	34"
Longitude	95°	54'	58"

Transmitter: 2280 W. Union Rd., Dover.

Multichannel TV Sound: Stereo only.

Satellite Earth Stations: Andrew, 4.5-meter C-band; M/A-Com, 3.7-meter C-band; 3.7-meter Ku-band; Pinzone receivers.

News Service: AP.

Ownership: Marion B. Brechner (Group Owner).

Began Operation: June 20, 1983. Transfer of control to Larry D. Hudson approved by FCC Feb. 11, 1985. Sale to present owners approved by FCC April 28, 1986 (Television Digest, Vol. 25:15).

Represented (sales): Seltel Inc.

Represented (legal): Cohn & Marks.

Represented (engineering): Jules Cohen & Associates, P.C.

Personnel:
Beri Brechner, President.
Bob Fulmer, Sales Manager.
Nancy Weeden, Program Director.
Steve Snyder, News Director.
Jim MacDaniels, Promotion & Marketing Director.
Jerry Roberts, Business Manager.
Thom Kirksey, Chief Engineer.

Highest 30 Sec. Rate: $750.

City of License: Topeka. **ADI:** Topeka. **Rank:** 137.

Total Households: ©MSI Consumer Market Data as of 1/1/91. TV Homes, TV% and Circulation ©1991 Arbitron. County coverage based on Arbitron study.

Net Weekly Circulation	State / County	Total Households	TV Households	%
	KANSAS			
50% & Over	Coffey	3,600	3,500	97
	Jackson	4,500	4,400	98
	Lyon	13,600	13,300	98
	Morris	2,600	2,500	96
	Nemaha	4,200	4,100	98
	Osage	6,100	6,000	98
	Pottawatomie	6,000	5,900	98

KTKA-TV BMPCT—830111KG Granted 1/28/83 © American Map Corp., No. 14244

Net Weekly Circulation	State / County	Total Households	TV Households	%
50% & Over	Riley	20,400	20,000	98
	Shawnee	66,100	65,500	99
	Wabaunsee	2,500	2,400	96
	KANSAS			
Between 25-49%	Dickinson	8,300	8,200	99
	Douglas	27,800	27,400	99
	Franklin	8,600	8,500	99
	Geary	10,600	10,500	99
	Jefferson	6,000	5,900	98
	Marshall	5,300	5,200	98
	KANSAS			
Between 5-24%	Anderson	3,200	3,200	98
	Brown	4,700	4,600	98
	Chase	1,300	1,300	100
	Clay	3,800	3,700	97
	Cloud	4,500	4,400	98
	Leavenworth	21,100	20,900	99
	Washington	3,000	2,900	97
	MISSOURI			
	Andrew	5,500	5,400	98
	Platte	20,500	20,300	99
	NEBRASKA			
	Pawnee	1,500	1,500	100
Station Totals		**265,300**	**261,500**	**99**
Net Weekly Circulation (1991)				**122,600**
Average Daily Circulation (1991)				**58,200**

WIBW-TV

Ch. 13

Network Service: CBS.

Licensee: Stauffer Communications Inc., Box 119, Topeka, KS 66601.

Studio: 5600 W. 6th St., Topeka, KS 66606.

Mailing Address: Box 119, Topeka, KS 66601.

Telephone: 913-272-3456. **TWX:** 910-744-6709. **Fax:** 913-272-0117.

Technical Facilities: Channel No. 13 (210-216 MHz). Authorized power: 316-kw visual, 63.5-kw aural. Antenna: 1380-ft. above av. terrain, 1255-ft. above ground, 2549-ft. above sea level.

Latitude	39°	00'	18.50"
Longitude	96°	02'	57.50"

Transmitter: 18-mi. W of Topeka & 5.5-mi. S of Maple Hill, KS.

Multichannel TV Sound: Stereo only.

Satellite Earth Stations: Microdyne, 7-meter; Simulsat, 5-meter; Microdyne, RCA, Scientific-Atlanta, Simulsat receivers.

SNG Mobile Dish: Vertex, 2.6-meter Ku-band.

AM Affiliate: WIBW, 5-kw, 580 kHz (CBS).

FM Affiliate: WIBW-FM, 100-kw, 97.3 MHz (No. 247), 1220-ft.

News Services: AP, CBS.

Ownership: Stauffer Communications Inc. (Group Owner).

Began Operation: November 15, 1953. Sale of WIBW-TV-AM to present owner by Capper Publications approved Dec. 19, 1956 by FCC (**Television Digest**, Vol. 12:51).

Represented (sales): Blair Television.

Represented (legal): Dow, Lohnes & Albertson.

Personnel:
Jerry Holley, Vice President, Broadcasting.
George Logan, General Manager.
Vince Frye, General Sales Manager.
Paul Winders, Director of Engineering.
Kent Cornish, Operations Manager.
Kelly Lenz, Farm Director.
Ron Paradis, Sports Director.
James Hollis, News Director.
Larry Slawson, Creative Director.
Beverly Anderson, Business Manager.
Bobbi Athon, Promotion Manager.
Elmer Gunderson, Chief Engineer.

Highest 30 Sec. Rate: $450.

NETWORK BASE HOURLY RATE: $1100.

City of License: Topeka. **ADI:** Topeka. **Rank:** 137.

Total Households: ©MSI Consumer Market Data as of 1/1/91. TV Homes, TV% and Circulation ©1991 Arbitron. County coverage based on Arbitron study.

Net Weekly Circulation	State County	Total Households	TV Households	%
	KANSAS			
50% & Over	Brown	4,700	4,600	98
	Chase	1,300	1,300	100
	Clay	3,800	3,700	97
	Cloud	4,500	4,400	98
	Coffey	3,600	3,500	97
	Franklin	8,600	8,500	99
	Geary	10,600	10,500	99
	Jackson	4,500	4,400	98
	Jefferson	6,000	5,900	98
	Lyon	13,600	13,300	98
	Marshall	5,300	5,200	98

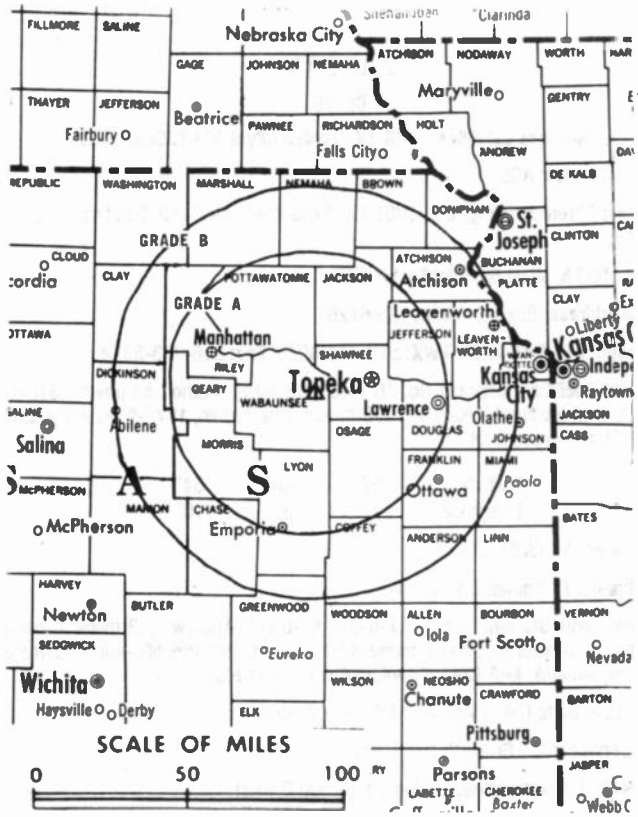

WIBW-TV BPCT—2743 Granted 8/1/62

© American Map Corp., No. 14244

Net Weekly Circulation	State County	Total Households	TV Households	%
50% & Over	Morris	2,600	2,500	96
	Nemaha	4,200	4,100	98
	Osage	6,100	6,000	98
	Pottawatomie	6,000	5,900	98
	Riley	20,400	20,000	98
	Saline	20,500	20,300	99
	Shawnee	66,100	65,500	99
	Wabaunsee	2,500	2,400	96
	KANSAS			
Between 25-49%	Allen	6,100	6,000	98
	Anderson	3,200	3,200	98
	Atchison	6,500	6,400	98
	Dickinson	8,300	8,200	99
	Douglas	27,800	27,400	99
	Greenwood	3,300	3,200	97
	Mitchell	3,200	3,100	97
	Washington	3,000	2,900	97
	KANSAS			
Between 5-24%	Doniphan	3,400	3,400	100
	Jewell	1,900	1,800	95
	Labette	9,700	9,600	99
	Leavenworth	21,100	20,900	99
	Linn	3,400	3,300	97
	Miami	8,900	8,800	99
	Montgomery	16,500	16,200	98
	Neosho	6,900	6,800	99
	Ottawa	2,300	2,200	96
	Republic	2,800	2,700	96
	Wilson	4,800	4,700	98
	Woodson	1,800	1,800	100

(Continued on page A-500)

Station Totals	**357,100**	**351,600**	**98**
Net Weekly Circulation (1991)			**195,500**
Average Daily Circulation (1991)			**111,700**

KAKE-TV

Ch. 10

(Operates satellites KUPK-TV, Garden City & KLBY, Colby, KS)

Network Service: ABC.

Licensee: Chronicle Bcstg. Co., 1001 Van Ness Ave., Box 3412, San Francisco, CA 94119.

Studio: 1500 N. West St., Wichita, KS 67203.

Mailing Address: Box 10, Wichita, KS 67201.

Telephone: 316-943-4221. **TWX:** 510-741-6926. **Fax:** 316-943-5374.

Technical Facilities: Channel No. 10 (192-198 MHz). Authorized power: 316-kw visual, 44.7-kw aural. Antenna: 1030-ft. above av. terrain, 1079-ft. above ground, 2449-ft. above sea level.

Latitude	37°	46'	54"
Longitude	97°	31'	10"

Transmitter: W. 53rd St.

Multichannel TV Sound: Stereo only.

Satellite Earth Stations: AFC, 3.7-meter Ku-band; Andrew, 7.3-meter C-band; Andrew, 5.6-meter Ku-band; Andrew, 4.5-meter C-band; Scientific-Atlanta, 7-meter C-band; Avantek, M/A-Com, Scientific-Atlanta receivers.

SNG Mobile Dish: Dalsat/Andrew, 3.7-meter Ku-band.

News Services: AP, Group W Newsfeed.

Ownership: Chronicle Broadcasting Co. (Group Owner).

Began Operation: October 19, 1954. Sale to present owner by KAKE-TV & Radio approved by FCC Jan. 21, 1980 (**Television Digest**, Vol. 19:14).

Represented (sales): Petry Television Inc.

Represented (legal): Fletcher, Heald & Hildreth.

Represented (engineering): A. D. Ring & Associates, P.C.

Personnel:
Jan McDaniel, President & General Manager.
Steve South, General Sales Manager.
Matthew Zelkind, Executive News Director.
Peggy Law, Local Sales Manager.
Terry Johnson, National Sales Manager.
Mark Chamberlin, Marketing Director.
Dale Morrell, Chief Engineer.
Don Golledge, Director of Programming & Operations.
Vicki Heckman, Traffic Director.
Cyndi Wagner, Business Manager.

Highest 30 Sec. Rate: $6000.

NETWORK BASE HOURLY RATE: $1150.

City of License: Wichita. **ADI:** Wichita-Hutchinson. **Rank:** 60.

Total Households: ©MSI Consumer Market Data as of 1/1/91. TV Homes, TV% and Circulation ©1991 Arbitron. County coverage based on Arbitron study.

Net Weekly Circulation	State County	Total Households	TV Households	%
	KANSAS			
50% & Over	Barber	2,700	2,600	96
	Barton	12,000	11,900	99
	Butler	18,600	18,400	99
	Chase	1,300	1,300	100
	Chautauqua	2,200	2,200	100
	Cowley	14,400	14,200	99
	Elk	1,600	1,600	100
	Ellis	10,200	10,100	99
	Ellsworth	2,900	2,800	97
	Greenwood	3,300	3,200	97
	Harper	3,100	3,100	100
	Harvey	11,600	11,400	98

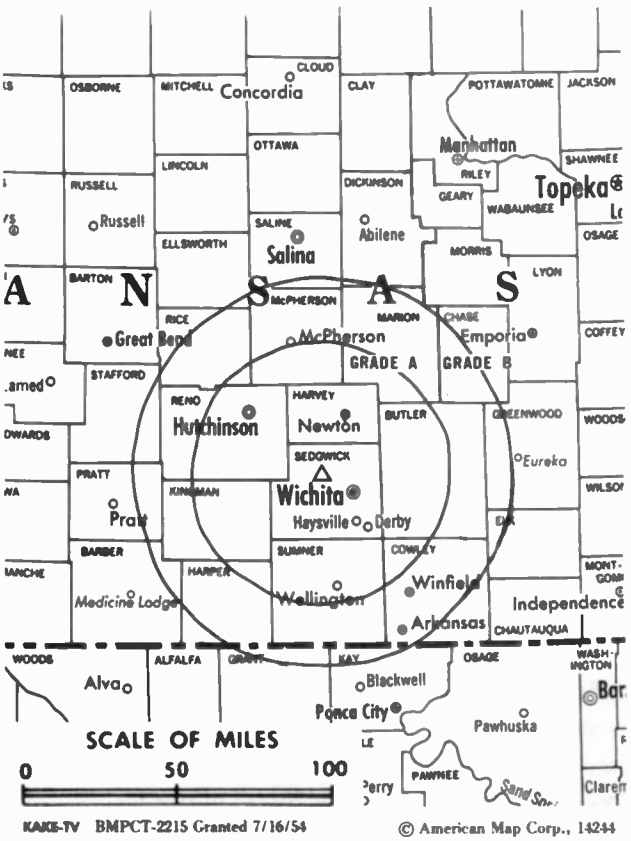

Net Weekly Circulation	State County	Total Households	TV Households	%
50% & Over	Kingman	3,400	3,400	100
	Kiowa	1,500	1,500	100
	Mc Pherson	10,600	10,400	98
	Marion	5,100	5,000	98
	Pawnee	3,000	3,000	100
	Pratt	4,200	4,100	99
	Reno	25,600	25,400	99
	Rice	4,600	4,600	100
	Russell	3,300	3,200	97
	Saline	20,500	20,300	99
	Sedgwick	158,800	157,400	99
	Stafford	2,300	2,300	100
	Sumner	10,200	10,100	99
	OKLAHOMA			
	Grant	2,400	2,400	100
	KANSAS			
Between 25-49%	Clay	3,800	3,700	97
	Dickinson	8,300	8,200	99
	Ottawa	2,300	2,200	96
	OKLAHOMA			
	Kay	20,300	20,100	99
	Woods	4,000	3,900	98
	KANSAS			
Between 5-24%	Edwards	1,700	1,700	100
	Geary	10,600	10,500	99
	Lincoln	1,600	1,600	100
	Lyon	13,600	13,300	98
	Morris	2,600	2,500	96
	Ness	1,600	1,600	100
	Riley	20,400	20,000	98

(Continued on page A-500)

Station Totals	**452,300**	**447,100**	**99**
Net Weekly Circulation (1991)			**312,300**
Average Daily Circulation (1991)			**176,900**

KSAS-TV

Ch. 24

(Operates satellite KAAS-TV, Salina, KS)

Network Service: Fox.

Licensee: Clear Channel Television Inc.

Studio: 316 North West St., Wichita, KS 67203.

Telephone: 316-942-2424. **TWX:** 510-600-2921. **Fax:** 316-942-8927.

Technical Facilities: Channel No. 24 (530-536 MHz). Authorized power: 3303.7-kw max. & 2009-kw horizontal visual, 330.37-kw max. & 200.9-kw horizontal aural. Antenna: 1120-ft. above av. terrain, 1161-ft. above ground, 2531-ft. above sea level.

Latitude	37°	46'	40"
Longitude	97°	30'	37"

Transmitter: S of Hwy. 296, 1.4-mi. E of Colwich.

Satellite Earth Stations: United Satellite Systems, 5-meter C-band; United Satellite Systems, 3.8-meter C-band; RCA Americom, 3.77-meter C-band; M/A-Com, Scientific-Atlanta, United Satellite Systems receivers.

Ownership: Clear Channel Television Inc. (Group Owner).

Began Operation: August 24, 1985. Sale to present owner by Channel 24 Ltd. approved by FCC July 24, 1990 (**Television Digest**, Vol. 30:25).

Represented (sales): Seltel Inc.

Represented (legal): Cohn & Marks.

Personnel:
Rip Riordan, General Manager.
Kelly Womack, Program Director.
Mael Hernandez, Production Director.
David R. Bird, Director of Engineering.
Tom Gateway, Promotion Director.
Ronald Goldner, National Sales Manager.
Joe Brown, Local Sales Manager.
Virgina Edwards, Business Manager.

Rates: On request.

Arbitron Data: Figures include KAAS-TV, Salinas, KS.

City of License: Wichita. **ADI:** Wichita-Hutchinson. **Rank:** 60.

Total Households: ©MSI Consumer Market Data as of 1/1/91. TV Homes, TV% and Circulation ©1991 Arbitron. County coverage based on Arbitron study.

Net Weekly Circulation	State County	Total Households	TV Households	%
	KANSAS			
50% & Over	Barber	2,700	2,600	96
	Butler	18,600	18,400	99
	Harper	3,100	3,100	100
	Reno	25,600	25,400	99
	Sedgwick	158,800	157,400	99
	KANSAS			
Between 25-49%	Barton	12,000	11,900	99
	Chase	1,300	1,300	100
	Cowley	14,400	14,200	99
	Dickinson	8,300	8,200	99
	Ellis	10,200	10,100	99
	Ellsworth	2,900	2,800	97

KSAS-TV BMPCT—841115KJ Granted 2/28/85 © American Map Corp., No. 14244

Net Weekly Circulation	State County	Total Households	TV Households	%
Between 25-49%	Harvey	11,600	11,400	98
	Kingman	3,400	3,400	100
	Mc Pherson	10,600	10,400	98
	Marion	5,100	5,000	98
	Pawnee	3,000	3,000	100
	Pratt	4,200	4,100	99
	Saline	20,500	20,300	99
	Sumner	10,200	10,100	99
	KANSAS			
Between 5-24%	Clay	3,800	3,700	97
	Cloud	4,500	4,400	98
	Geary	10,600	10,500	99
	Greenwood	3,300	3,200	97
	Kiowa	1,500	1,500	100
	Lincoln	1,600	1,600	100
	Marshall	5,300	5,200	98
	Mitchell	3,200	3,100	97
	Ottawa	2,300	2,200	96
	Republic	2,800	2,700	96
	Rice	4,600	4,600	100
	Russell	3,300	3,200	97
	Stafford	2,300	2,300	100
	Washington	3,000	2,900	97
	OKLAHOMA			
	Grant	2,400	2,400	100
Station Totals		381,000	376,600	99
Net Weekly Circulation (1991)				184,200
Average Daily Circulation (1991)				79,500

KSNW

Ch. 3

(Operates KSN Inc., including satellites KSNC, Great Bend, KS; KSNG, Garden City, KS & KSNK, McCook, NE-Oberlin, KS)

Network Service: NBC.

Licensee: Wichita License Subsidiary Corp., 833 N. Main St., Wichita, KS 67203.

Studio: 833 N. Main St., Wichita, KS 67203.

Mailing Address: Box 333, Wichita, KS 67201.

Telephone: 316-265-3333. **TWX:** 910-741-6976. **Fax:** 316-292-1197.

Technical Facilities: Channel No. 3 (60-66 MHz). Authorized power: 100-kw visual, 20-kw aural. Antenna: 1365-ft. above av. terrain, 1071-ft. above ground, 2449-ft. above sea level.

Latitude	37°	46'	37"
Longitude	97°	31'	01"

Transmitter: Colwich, KS.

Multichannel TV Sound: Stereo only.

Satellite Earth Stations: Harris, 6-meter; Scientific-Atlanta, 4.6-meter; RCA Americom, 3.6-meter; Superior, 3.6-meter Ku-band; Harris, 3-meter; Harris, Microdyne, Scientific-Atlanta, Standard Communications receivers.

SNG Mobile Dish: DX Communications.

News Services: AP, CNN, Conus, KSN, NBC.

Ownership: SJL Broadcast Management Corp. (Group Owner).

Began Operation: September 1, 1955. Sale to The Standard Corp. approved by FCC Dec. 30, 1980 (**Television Digest**, Vol. 19:35, 48). Sale to SJL of Kansas Corp. approved by FCC Aug. 8, 1988 (Vol. 28:15, 20).

Represented (sales): Katz Television.

Represented (legal): Latham & Watkins.

Represented (engineering): A. D. Ring & Associates, P.C.

Personnel:
Allan Buch, Vice President & General Manager.
Mike Hanrahan, General Sales Manager.
Gary Gore, Local Sales Manager.
Joan Smith, Program Coordinator.
Bob Locke, Chief Engineer.
Jim Tellus, Promotion Director.
Robert Yuna, News Director.
Georgianna Kurtz, Business Manager.

Highest 30 Sec. Rate: $3500.

NETWORK BASE HOURLY RATE: $4000.

City of License: Wichita. **ADI:** Wichita-Hutchinson. **Rank:** 60.

Total Households: ©MSI Consumer Market Data as of 1/1/91. TV Homes, TV% and Circulation ©1991 Arbitron. County coverage based on Arbitron study.

Net Weekly Circulation	State County	Total Households	TV Households	%
	KANSAS			
50% & Over	Barber	2,700	2,600	96
	Butler	18,600	18,400	99
	Chase	1,300	1,300	100
	Cowley	14,400	14,200	99
	Greenwood	3,300	3,200	97

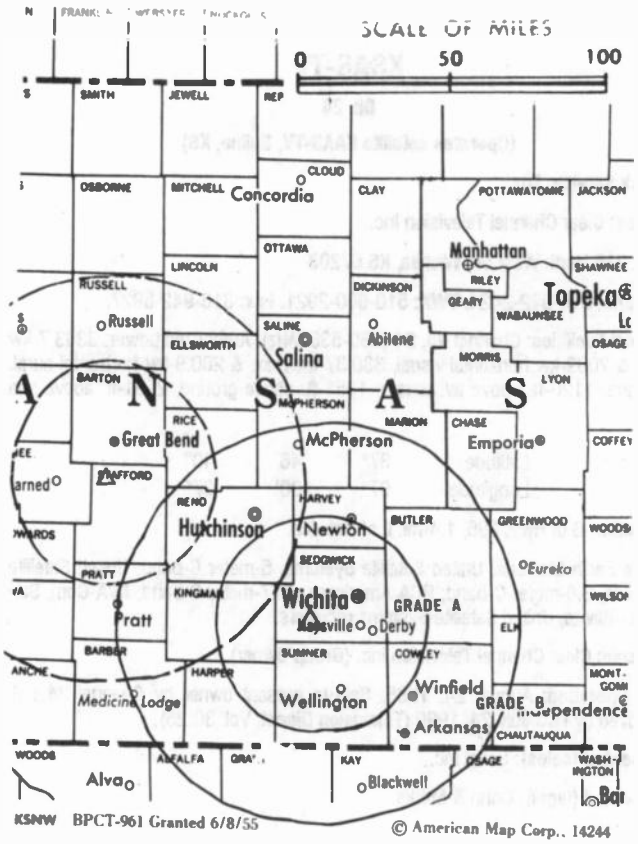

Net Weekly Circulation	State County	Total Households	TV Households	%
50% & Over	Harper	3,100	3,100	100
	Harvey	11,600	11,400	98
	Kingman	3,400	3,400	100
	Mc Pherson	10,600	10,400	98
	Marion	5,100	5,000	98
	Pratt	4,200	4,100	99
	Reno	25,600	25,400	99
	Saline	20,500	20,300	99
	Sedgwick	158,800	157,400	99
	Sumner	10,200	10,100	99
	KANSAS			
Between 25-49%	Chautauqua	2,200	2,200	100
	Dickinson	8,300	8,200	99
	Rice	4,600	4,600	100
	Stafford	2,300	2,300	100
	OKLAHOMA			
	Grant	2,400	2,400	100
	KANSAS			
Between 5-24%	Barton	12,000	11,900	99
	Edwards	1,700	1,700	100
	Elk	1,600	1,600	100
	Ellsworth	2,900	2,800	97
	Lyon	13,600	13,300	98
	Woodson	1,800	1,800	100
	OKLAHOMA			
	Kay	20,300	20,100	99
	Osage	15,500	15,400	99
	Woods	4,000	3,900	98
Station Totals		**386,600**	**382,500**	**99**
Net Weekly Circulation (1991)				**265,200**
Average Daily Circulation (1991)				**146,000**

Kansas—Wichita-Hutchinson

KWCH-TV

Ch. 12

(Operates Kansas Broadcasting System, including KBSD-TV, Ensign; KBSL-TV, Goodland & KBSH-TV, Hays, KS)

Network Service: CBS.

Licensee: KBS Inc., 211 Townsend, Birmingham, MI 48009.

Studios: 2815 E. 37th St. N, Wichita, KS 67219; 1800 N. Plum St., Hutchinson, KS 67501.

Mailing Address: Box 12, Wichita, KS 67201.

Telephones: 316-838-1212, Wichita; 316-665-5503, Hutchinson.

TWX: 910-741-6998. **Fax:** 316-838-3524.

Technical Facilities: Channel No. 12 (204-210 MHz). Authorized power: 316-kw visual, 63.2-kw aural. Antenna: 1522-ft. above av. terrain, 1504-ft. above ground, 3049-ft. above sea level.

Latitude	38°	03'	16.50"
Longitude	97°	46'	40.50"

Transmitter: 9-mi. E of Hutchinson on 4th St.

Multichannel TV Sound: Stereo only.

Satellite Earth Stations: Scientific-Atlanta, 7-meter C-band; Scientific-Atlanta, 4.6-meter C-band; Vertex, 4.6-meter Ku & C-band; AFC, 3-meter Ku-band; Scientific-Atlanta, 3-meter Ku-band; M/A-Com, Microdyne, Scientific-Atlanta receivers.

News Services: AP, UPI.

Ownership: Smith Broadcasting Group Inc. (Group Owner).

Began Operation: June 22, 1953. FCC approved sale of 80% to Minneapolis Star and Tribune (Cowles) with former owners retaining 20% Oct. 19, 1955 (**Television Digest**, Vol. 11:28, 43). Sale by Minneapolis Star and Tribune to Kansas Bcstg. System approved by FCC Nov. 24, 1982. Sale to Smith Broadcasting Group Inc. approved by FCC Oct. 12, 1988. Sale to present owners approved by FCC Feb. 3, 1989.

Represented (sales): TeleRep Inc.

Represented (legal): Hogan & Hartson.

Represented (engineering): Jules Cohen & Associates, P.C.

Personnel:
Sandy DiPasquale, President & General Manager.
Steve Merren, Director of Sales & Programming.
Jim Martin, Local Sales Manager.
Sandy Evenson, National Sales Manager.
Steve Tuttle, News Director.
Cleil Lacy, Chief Engineer.
Susan Kimmell, Promotion Manager.
Sharon McKittrick, Electronic Data Processing Manager.
Bob Wine, Controller.

Highest 30 Sec. Rate: $2000.

City of License: Hutchinson. **ADI:** Wichita-Hutchinson. **Rank:** 60.

Total Households: ©MSI Consumer Market Data as of 1/1/91. TV Homes, TV% and Circulation ©1991 Arbitron. County coverage based on Arbitron study.

Net Weekly Circulation	State County	Total Households	TV Households	%
	KANSAS			
50% & Over	Barber	2,700	2,600	96
	Barton	12,000	11,900	99
	Butler	18,600	18,400	99
	Chase	1,300	1,300	100
	Cowley	14,400	14,200	99
	Dickinson	8,300	8,200	99
	Edwards	1,700	1,700	100
	Ellsworth	2,900	2,800	97

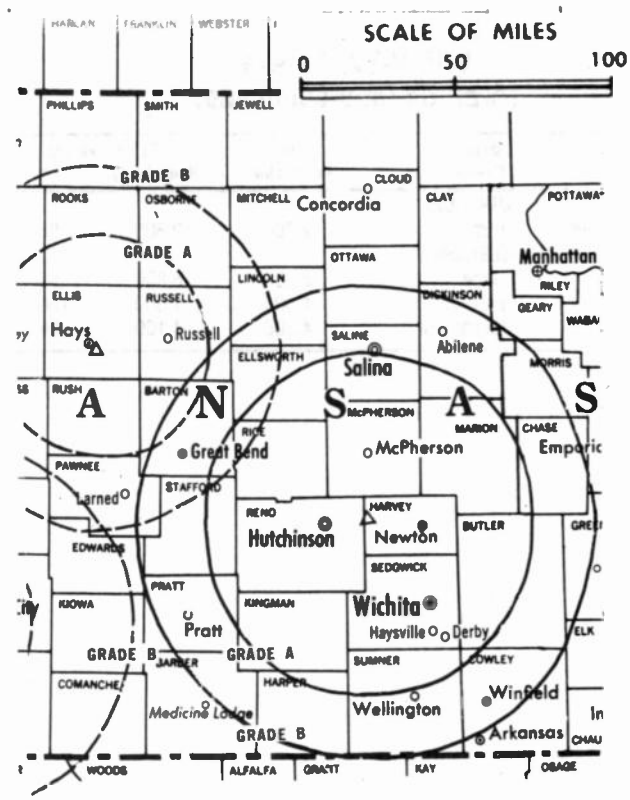

KWCH-TV BPCT-2884 Granted 6/29/83 © American Map Corp., No. 14244

Net Weekly Circulation	State County	Total Households	TV Households	%
50% & Over	Greenwood	3,300	3,200	97
	Harper	3,100	3,100	100
	Harvey	11,600	11,400	98
	Kingman	3,400	3,400	100
	Kiowa	1,500	1,500	100
	Lincoln	1,600	1,600	100
	Mc Pherson	10,600	10,400	98
	Marion	5,100	5,000	98
	Mitchell	3,200	3,100	97
	Ottawa	2,300	2,200	96
	Pawnee	3,000	3,000	100
	Pratt	4,200	4,100	99
	Reno	25,600	25,400	99
	Rice	4,600	4,600	100
	Saline	20,500	20,300	99
	Sedgwick	158,800	157,400	99
	Stafford	2,300	2,300	100
	Sumner	10,200	10,100	99
	KANSAS			
Between 25-49%	Lyon	13,600	13,300	98
	OKLAHOMA			
	Grant	2,400	2,400	100
	KANSAS			
Between 5-24%	Clay	3,800	3,700	97
	Cloud	4,500	4,400	98
	Comanche	1,000	1,000	100
	Elk	1,600	1,600	100
	Ellis	10,200	10,100	99
	Morris	2,600	2,500	96
	Russell	3,300	3,200	97
	OKLAHOMA			
	Woods	4,000	3,900	98
Station Totals		**383,800**	**379,300**	**99**
Net Weekly Circulation (1991)				**301,600**
Average Daily Circulation (1991)				**189,600**

WIBW-TV, Topeka (Arbitron Data Continued)

Net Weekly Circulation	State County	Total Households	TV Households Households	TV Households %
	MISSOURI			
Between 5-24%	Holt	2,700	2,600	96
	NEBRASKA			
	Gage	8,900	8,800	99
	Pawnee	1,500	1,500	100
	Richardson	4,200	4,100	98

KAKE-TV, Wichita (Arbitron Data Continued)

Net Weekly Circulation	State County	Total Households	TV Households Households	TV Households %
	KANSAS			
Between 5-24%	Wilson	4,800	4,700	98
	Woodson	1,800	1,800	100
	OKLAHOMA			
	Osage	15,500	15,400	99

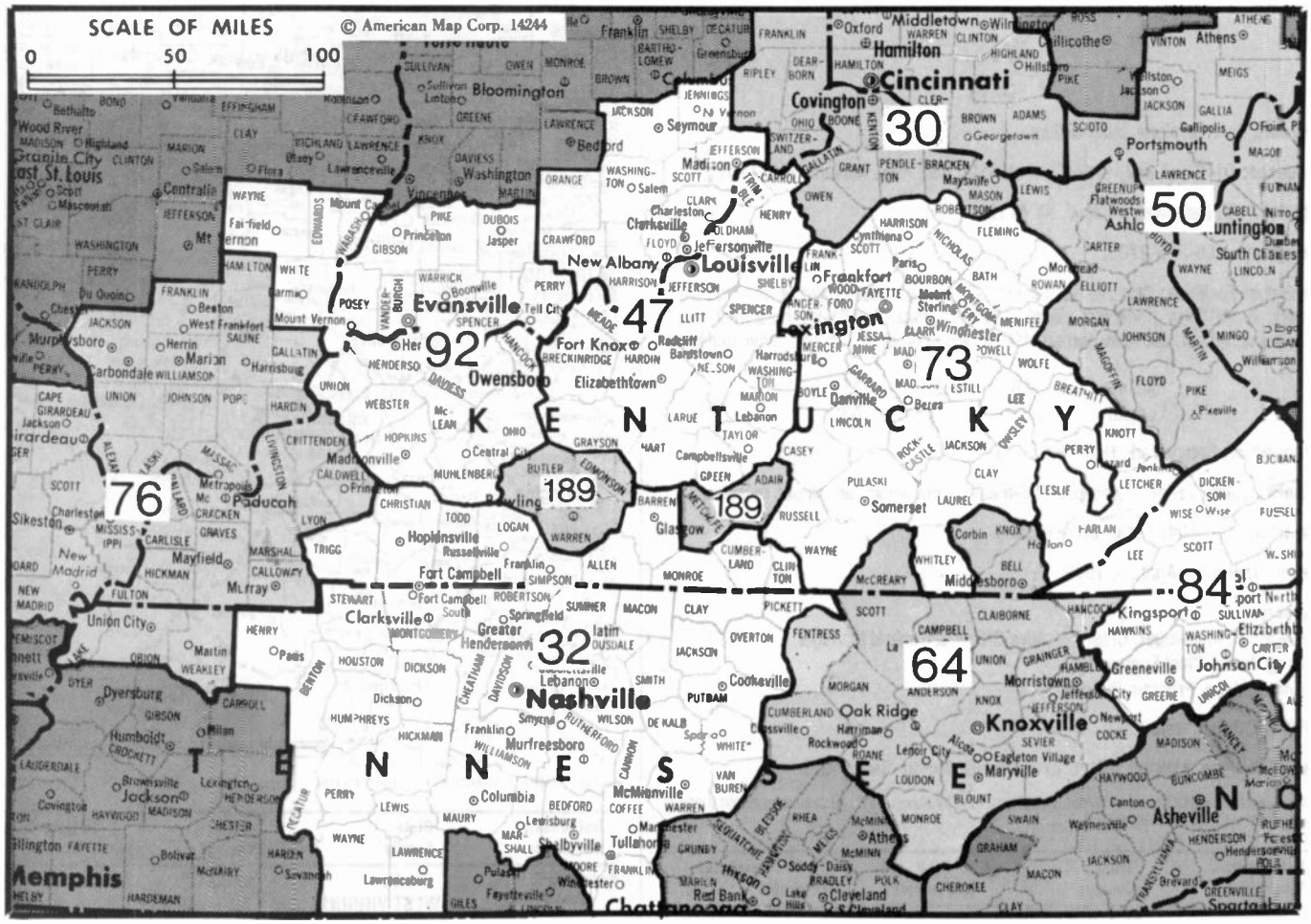

Market	Arbitron ADI TV Households	Rank	Market Area Commercial TV Stations
Cincinnati, OH	752,000	30	WCPO-TV (9), WKRC-TV (12), WLWT (5), WSTR-TV (64), WXIX-TV (19)
Nashville, TN	711,900	32	WHTN (39), WJFB (66), WKRN-TV (2), WMTT (28), WSMV (4), WTVF (5), WXMT (30) WZTV (17)
Louisville, KY	530,400	47	WAVE (3), WBNA (21), WDRB-TV (41), WGRB (34), WHAS-TV (11), WLKY-TV (32)
Charleston-Huntington, WV	511,900	50	WCHS-TV (8), WOWK-TV (13), WSAZ-TV (3), WTSF (61), WVAH-TV (11)
Knoxville, TN	402,800	64	WATE-TV (6), WBIR-TV (10), WINT-TV (20), WKCH-TV (43), WKXT-TV (8)
Lexington, KY	358,800	73	WDKY-TV (56), WKYT-TV (27), WLEX-TV (18), WLJC-TV (65), WTVQ-TV (36), WYMTTV (57)
Paducah, KY-Cape Girardeau, MO-Harrisburg-Marion, IL	332,800	76	KBSI (23), KFVS-TV (12), KPOB-TV (15), WPSD-TV (6), WSIL-TV (3), WTCT (27)
Bristol, VA-Kingsport-Johnson City, TN	307,100	84	WCYB-TV (5), WEMT (39), WJHL-TV (11), WKPT-TV (19)
Evansville, IN	264,500	92	WEHT (25), WEVV (44), WFIE-TV (14), WLCN (19), WTVW (7)
Bowling Green, KY	47,000	189	WBKO (13)

State Cross Reference List

Communities that receive programs of stations that are located elsewhere.

WOKY-TV, Lexington	See Danville, KY
WLJC-TV, Lexington	See Beattyville, KY
WGRB, Louisville	See Campbellsville, KY
KFVS-TV & KBSI, Paducah	See Cape Girardeau, MO
WSIL-TV, Paducah	See Harrisburg, IL
WTCT, Paducah	See Marion, IL
WXIX-TV, Newport	See Cincinnati, OH

Kentucky Station Totals as of October 1, 1991

	VHF	UHF	TOTAL
Commercial Television Stations	4	12	16
Educational Television Stations	0	17	17
	4	29	33

WTSF

Ch. 61

Network Service: None, independent.

Licensee: Tri-State Family Broadcasting, 3100 Bath Ave., Ashland, KY 41101.

Studio: 3100 Bath Ave., Ashland, KY 41101.

Telephone: 606-329-2700.

Technical Facilities: Channel No. 61 (752-758 MHz). Authorized power: 1963-kw max. & 1610-kw horizontal visual, 196.3-kw max. & 161-kw horizontal aural. Antenna: 631-ft. above av. terrain, 499-ft. above ground, 1352-ft. above sea level.

Latitude	38°	25'	11"
Longitude	82°	24'	06"

Transmitter: Rotary Park, Huntington, WV.

Satellite Earth Station: Paraclipse, 3.6-meter; Automation Techniques receivers.

Ownership: Tri-State Family Broadcasting.

Began Operation: April 30, 1983.

Personnel:
Claude H. Messinger, Chief Executive Officer & General Manager.
Greg Paton, Chief Engineer.
Ann Bledsoe, Program Director.

Highest 30 Sec. Rate: $50.

City of License: Ashland. **ADI:** Charleston-Huntington. **Rank:** 50.

Total Households: ©MSI Consumer Market Data as of 1/1/91. TV Homes, TV% and Circulation ©1991 Arbitron. County coverage based on Arbitron study.

Net Weekly Circulation	State County	Total Households	TV Households Households	TV Households %
	KENTUCKY			
Between 5-24%	Boyd	20,200	20,100	100
	Greenup	13,600	13,500	99
	OHIO			
	Lawrence	23,800	23,400	98

WTSF BMPCT-810928KE Granted 12/11/81 © American Map Corp. 14244

Net Weekly Circulation	State County	Total Households	TV Households Households	TV Households %
Between 5-24%	Scioto	30,600	30,100	98
	WEST VIRGINIA			
	Wayne	17,000	16,800	99
Station Totals		**105,200**	**103,900**	**99**
Net Weekly Circulation (1991)				**10,300**
Average Daily Circulation (1991)				**2,800**

WLJC-TV

Ch. 65

Network Service: None, independent.

Licensee: Hour of Harvest Inc., c/o Rev. Forest Drake, Station WLJC(FM), Beattyville, KY 41311.

Studio: Rte. 11, Beattyville, KY 41311.

Telephone: 606-464-8672.

Technical Facilities: Channel No. 65 (776-782 MHz). Authorized power: 73.4-kw max. visual, 7.34-kw max. aural. Antenna: 632-ft. above av. terrain, 501-ft. above ground, 1578-ft. above sea level.

Latitude	37°	36'	23"
Longitude	83°	41'	16"

Transmitter: 2.4-mi. N on Route 11, Beattyville.

Satellite Earth Stations: 3 in operation C-band; Automation Techniques receivers.

Ownership: Hour of Harvest Inc.

Began Operation: October 18, 1982.

Represented (legal): Reddy, Begley & Martin.

Represented (engineering): E. Harold Munn Jr. & Associates.

Personnel:
Forest Drake, President & General Manager.

Highest 30 Sec. Rate: $7.92.

City of License: Beattyville. **ADI:** Lexington. **Rank:** 73.

Total Households: ©MSI Consumer Market Data as of 1/1/91. TV Homes, TV% and Circulation ©1991 Arbitron. County coverage based on Arbitron study.

Net Weekly Circulation	State County	Total Households	TV Households Households	TV Households %
	KENTUCKY			
Between 5-24%	Jackson	4,500	4,400	98
	Lee	2,900	2,800	97

WLJC-TV BMPCT—870212KX Granted 4/30/87 © American Map Corp., No. 14244

Net Weekly Circulation	State County	Total Households	TV Households Households	TV Households %
Between 5-24%	Powell	4,200	4,100	98
	Wolfe	2,500	2,500	98
Station Totals		**14,100**	**13,800**	**98**
Net Weekly Circulation (1991)				**1,500**
Average Daily Circulation (1991)				**800**

Kentucky—Bowling Green

WBKO

Ch. 13

Network Service: ABC.

Licensee: Bluegrass Television Inc., 2727 Russellville Rd., Box 13000, Bowling Green, KY 42102.

Telephone: 502-781-1313. **TWX:** 810-531-3667. **Fax:** 502-781-1814.

Technical Facilities: Channel No. 13 (210-216 MHz). Authorized power: 316-kw visual, 30.2-kw aural. Antenna: 740-ft. above av. terrain, 603-ft. above ground, 1343-ft. above sea level.

Latitude	37°	03'	52"
Longitude	86°	26'	07"

Transmitter: Off State Hwy. 185, 5-mi. NE of Bowling Green.

Satellite Earth Stations: Andrew, 7.3-meter C-band; Andrew, 4.5-meter C-band; M/A-Com, 3.66-meter Ku-band; Avantek, Drake, M/A-Com receivers.

News Services: ABC, AP, NIWS.

Ownership: A. Richard Benedek (Group Owner).

Began Operation: June 3, 1962. Sale to present owner by Bluegrass Media Inc. approved by FCC Feb. 14, 1983. Sale to Bluegrass by Professional Telecasting Systems approved July 14, 1976. Previous sale by Argus Bcstg. Co. (George A. Brown Jr., et al.) approved by FCC June 11, 1970.

Represented (sales): Katz Television.

Represented (legal): Crowell & Moring.

Personnel:
Clyde G. Payne, Vice President & General Manager.
Charles Fortney, News Director.
Steve Crabtree, Program Director.
Neal Morrison, General Sales Manager.
David L. Chumley, Director of Engineering.
Chris Allen, Promotion Director.
Nellie W. Brown, Business Manager.
Blair Payne, Production Manager.
Gene Prather, Administrative & Community Services Director.

Highest 30 Sec. Rate: $450.

NETWORK BASE HOURLY RATE: $350.

City of License: Bowling Green. **ADI:** Bowling Green. **Rank:** 189.

Total Households: ©MSI Consumer Market Data as of 1/1/91. TV Homes, TV% and Circulation ©1991 Arbitron. County coverage based on Arbitron study.

Net Weekly Circulation	State County	Total Households	TV Households	TV Households %
	KENTUCKY			
50% & Over	Adair	5,900	5,800	98
	Allen	5,900	5,900	99
	Barren	13,000	12,900	99
	Butler	4,200	4,200	100
	Cumberland	2,800	2,800	100
	Edmonson	3,500	3,500	100
	Grayson	8,500	8,400	99
	Green	3,900	3,900	100
	Hart	6,000	6,000	100
	Logan	10,000	9,900	99

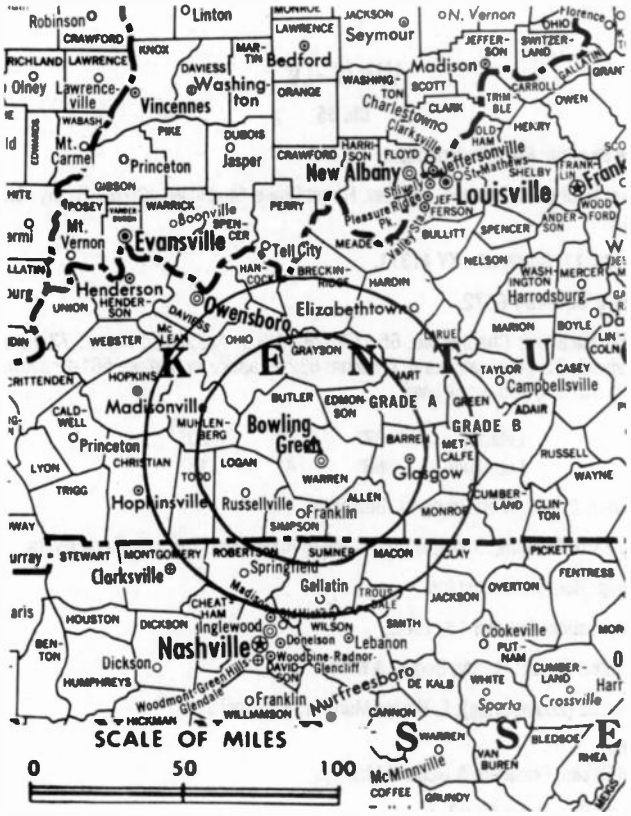

WBKO BPCT—4372 Granted 7/27/70

© American Map Corp., No. 14244

Net Weekly Circulation	State County	Total Households	TV Households	TV Households %
50% & Over	Metcalfe	3,600	3,600	100
	Monroe	4,700	4,700	100
	Muhlenberg	11,500	11,400	99
	Ohio	8,100	8,000	99
	Russell	5,800	5,700	98
	Simpson	5,500	5,500	100
	Warren	30,900	30,700	99
	KENTUCKY			
Between 25-49%	Christian	20,200	20,100	100
	Clinton	3,600	3,600	100
	Taylor	8,800	8,700	99
	Todd	4,300	4,300	100
	TENNESSEE			
	Clay	3,100	3,100	100
	Pickett	1,600	1,600	100
	KENTUCKY			
Between 5-24%	Breckinridge	6,400	6,300	98
	Hardin	28,900	28,800	100
	Larue	4,400	4,400	100
	Mc Lean	3,500	3,500	100
	Trigg	3,600	3,600	100
	Wayne	6,800	6,700	99
	TENNESSEE			
	Macon	6,400	6,300	98
Station Totals		235,400	233,900	99
Net Weekly Circulation (1991)				135,400
Average Daily Circulation (1991)				80,000

Kentucky—Campbellsville

WGRB

Ch. 34

Network Service: None, independent.

Licensee: Green River Bcstg. Co. Inc., Box 400, Campbellsville, KY 42718.

Studio: 1210 Cane Valley Rd., Cane Valley, KY 42720.

Telephones: 502-465-2223; 502-384-4738. **Fax:** 502-384-6864.

Technical Facilities: Channel No. 34 (590-596 MHz). Authorized power: 600-kw max. visual, 108-kw max. aural. Antenna: 1027-ft. above av. terrain, 954-ft. above ground, 1848-ft. above sea level.

Latitude	37°	10'	05"
Longitude	85°	18'	32"

Transmitter: Hwy. 55, 4.1-mi. N of Columbia.

Satellite Earth Stations: C-band; Ku-band; ChannelMaster, Scientific-Atlanta receivers.

Ownership: Green River Bcstg. Co. Inc.

Began Operation: April 7, 1983.

Represented (legal): Schwartz, Woods & Miller.

Represented (engineering): Rubin, Bednarek & Associates Inc.

Personnel:
Anita Begley, General Manager.
Linda Waggener, Local Sales Manager.
Connie Leonard, News Director.
Marty Bagby, Program Director.
Mike Graham, Chief Engineer.
Greg Rinehart, Promotion Director

Highest 30 Sec. Rate: $125.

City of License: Campbellsville. **ADI:** Louisville. **Rank:** 47.

Total Households: ©MSI Consumer Market Data as of 1/1/91. TV Homes, TV% and Circulation ©1991 Arbitron. County coverage based on Arbitron study.

Net Weekly Circulation	State County	Total Households	TV Households	%
	KENTUCKY			
50% & Over	Adair	5,900	5,800	98
	KENTUCKY			
Between 25-49%	Clinton	3,600	3,600	100
	Green	3,900	3,900	100
	Hart	6,000	6,000	100
	Metcalfe	3,600	3,600	100
	Russell	5,800	5,700	98
	Wayne	6,800	6,700	99
	KENTUCKY			
Between 5-24%	Allen	5,900	5,900	99
	Barren	13,000	12,900	99
	Boyle	9,900	9,800	99
	Casey	5,900	5,800	98

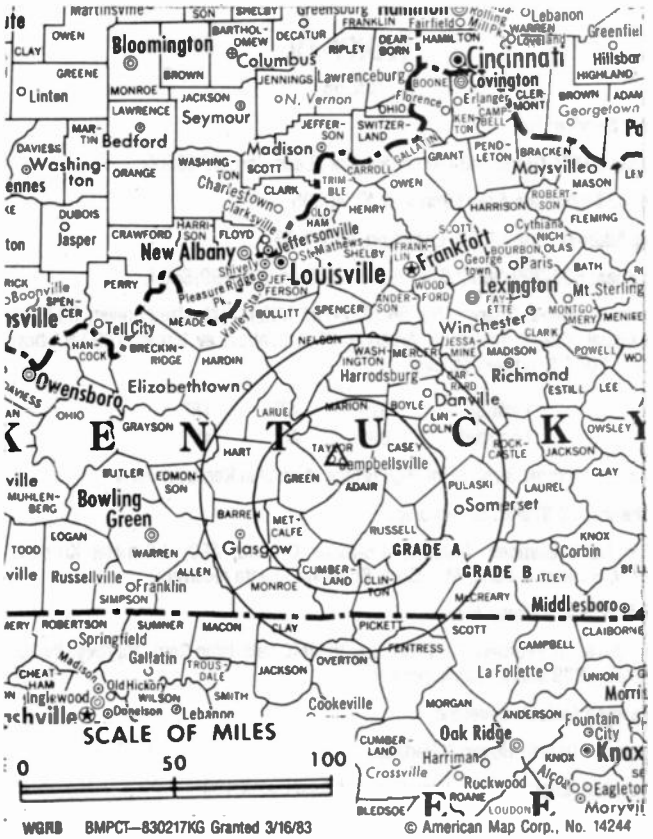

Net Weekly Circulation	State County	Total Households	TV Households	%
Between 5-24%	Cumberland	2,800	2,800	100
	Edmonson	3,500	3,500	100
	Garrard	4,300	4,300	100
	Grayson	8,500	8,400	99
	Hardin	28,900	28,800	100
	Larue	4,400	4,400	100
	Lincoln	7,200	7,100	99
	Mc Creary	5,800	5,700	98
	Marion	5,800	5,800	100
	Monroe	4,700	4,700	100
	Nelson	10,500	10,400	99
	Pulaski	19,300	19,000	98
	Taylor	8,800	8,700	99
	Washington	3,400	3,400	100
	TENNESSEE			
	Clay	3,100	3,100	100
	Pickett	1,600	1,600	100
Station Totals		**192,900**	**191,400**	**99**
Net Weekly Circulation (1991)				**33,200**
Average Daily Circulation (1991)				**10,500**

WDKY-TV

Ch. 56

Network Service: Fox.

Licensee: WDKY-TV Inc., 434 Interstate Ave., Lexington, KY 40505.

Studio: 434 Interstate Ave., Lexington, KY 40505.

Mailing Address: Box 12650, Lexington, KY 40583.

Telephones: 606-299-3856; 606-293-1475. **Fax:** 606-299-8604.

Technical Facilities: Channel No. 56 (722-728 MHz). Authorized power: 3390-kw max. visual, 339-kw max. aural. Antenna: 1151-ft. above av. terrain, 1099-ft. above ground, 2044-ft. above sea level.

Latitude	37°	47'	18"
Longitude	84°	40'	49"

Transmitter: Approx. 3-mi. SE of High Bridge at bend in Kentucky River.

Multichannel TV Sound: Stereo only.

Satellite Earth Stations: Andrew, 4.6-meter C-band; AFC, 3.6-meter Ku-band; Andrew, 3-meter C-band; M/A-Com, Scientific-Atlanta receivers.

Ownership: Backe Group Inc.

Began Operation: February 10, 1986. Sale to MMC Television Corp. approved by FCC Sept. 25, 1989 but not consummated.

Represented (sales): Seltel Inc.

Represented (legal): Hogan & Hartson.

Represented (engineering): Jules Cohen & Associates, P.C.

Personnel:
Tylin J. Smith, Vice President & General Manager.
Larry Frost, General Sales Manager.
Juris Rasums, Program & Operations Manager.
Stephen Jones, Chief Engineer.
Joy Ross-Scarbrough, Promotion Director.
Joanne Q. Parker, Business Manager.

Highest 30 Sec. Rate: $750.

City of License: Danville. **ADI:** Lexington. **Rank:** 73.

Total Households: ©MSI Consumer Market Data as of 1/1/91. TV Homes, TV% and Circulation ©1991 Arbitron. County coverage based on Arbitron study.

Net Weekly Circulation	State County	Total Households	TV Households	%
	KENTUCKY			
50% & Over	Bourbon	7,400	7,300	99
	Boyle	9,900	9,800	99
	Clark	11,300	11,200	99
	Fayette	90,300	89,800	99
	Garrard	4,300	4,300	100
	Jackson	4,500	4,400	98
	Jessamine	11,100	11,000	99
	Laurel	15,900	15,700	99
	Lincoln	7,200	7,100	99
	Madison	19,800	19,600	99
	Mercer	7,500	7,400	99
	Owsley	1,800	1,700	97
	Powell	4,200	4,100	98
	Pulaski	19,300	19,000	98
	Rockcastle	5,400	5,300	98
	Scott	8,600	8,500	99
	Woodford	7,200	7,100	99
	KENTUCKY			
Between 25-49%	Anderson	5,400	5,400	100
	Bath	3,600	3,600	99
	Casey	5,900	5,800	98

WDKY-TV BMPCT—860905KG Granted 11/18/86 © American Map Corp., No. 14244

Net Weekly Circulation	State County	Total Households	TV Households	%
Between 25-49%	Clay	7,900	7,800	99
	Estill	5,400	5,300	98
	Fleming	4,800	4,800	100
	Franklin	18,000	17,900	99
	Harrison	5,800	5,800	100
	Lee	2,900	2,800	97
	Marion	5,800	5,800	100
	Montgomery	7,900	7,800	99
	Nicholas	2,700	2,700	100
	Russell	5,800	5,700	98
	Whitley	13,700	13,500	99
	KENTUCKY			
Between 5-24%	Adair	5,900	5,800	98
	Breathitt	5,600	5,500	98
	Grant	5,200	5,200	100
	Harlan	14,300	14,100	99
	Henry	4,700	4,700	100
	Knox	11,100	10,900	98
	Mc Creary	5,800	5,700	98
	Menifee	1,600	1,600	100
	Morgan	4,100	4,000	98
	Nelson	10,500	10,400	99
	Owen	3,400	3,400	100
	Robertson	800	800	100
	Shelby	9,000	9,000	100
	Washington	3,400	3,400	100
	Wayne	6,800	6,700	99
	Wolfe	2,500	2,500	98
Station Totals		**426,000**	**421,700**	**99**
Net Weekly Circulation (1991)				**189,900**
Average Daily Circulation (1991)				**78,700**

WYMT-TV

Ch. 57

Network Service: CBS.

Licensee: Kentucky Central Television Inc., Hwy. 15 Bypass, Box 1299, Hazard, KY 41701.

Studio: Box 1299, Hwy. 15 Bypass, Hazard, KY 41701.

Telephone: 606-436-5757.

Technical Facilities: Channel No. 57 (728-734 MHz). Authorized power: 2630-kw max. visual, 250-kw max. aural. Antenna: 1560-ft. above av. terrain, 1005-ft. above ground, 2925-ft. above sea level.

Latitude	37°	11'	38"
Longitude	83°	10'	52"

Transmitter: Buffalo Mountain, Hazard.

Satellite Earth Stations: Harris, 7-meter C-band; Harris, 3.5-meter C-band; Scientific-Atlanta receivers.

SNG Mobile Dish: Nurad.

News Services: AP, CBS.

Ownership: Bluegrass Broadcasting Co. (Group Owner).

Began Operation: October 20, 1969. Sale to present owner by William D. Gorman, et al., approved by FCC May 22, 1985.

Represented (sales): Roslin TV Sales.

Represented (legal): Arent, Fox, Kintner, Plotkin & Kahn.

Personnel:
Ralph W. Gabbard, Executive Vice President & General Manager.
Ernestine Cornett, Station Manager.
Jim Boggs, General Sales Manager.
Tony Turner, News Director.
Mahala Duff, Program & Promotion Coordinator.
Jim Combs, Chief Engineer.
Louise Adams, Office Manager.

Highest 30 Sec. Rate: $340.

City of License: Hazard. **ADI:** Lexington. **Rank:** 73.

Total Households: ©MSI Consumer Market Data as of 1/1/91. TV Homes, TV% and Circulation ©1991 Arbitron. County coverage based on Arbitron study.

Net Weekly Circulation	State County	Total Households	TV Households	%
	KENTUCKY			
50% & Over	Bell	11,900	11,800	99
	Breathitt	5,600	5,500	98
	Floyd	18,200	18,000	99
	Harlan	14,300	14,100	99
	Knott	6,200	6,100	98
	Knox	11,100	10,900	98
	Leslie	5,000	4,900	98
	Letcher	10,600	10,400	98
	Owsley	1,800	1,700	97

WYMT-TV BMPCT—851220KF Granted 2/28/86 © American Map Corp., No. 14244

Net Weekly Circulation	State County	Total Households	TV Households	%
50% & Over	Perry	12,200	12,000	98
	Pike	28,600	28,300	99
	KENTUCKY			
Between 25-49%	Clay	7,900	7,800	99
	Johnson	9,100	9,000	99
	Laurel	15,900	15,700	99
	Magoffin	5,000	4,900	98
	Martin	4,500	4,400	98
	Morgan	4,100	4,000	98
	Whitley	13,700	13,500	99
	KENTUCKY			
Between 5-24%	Elliott	2,500	2,500	100
	Jackson	4,500	4,400	98
	Lee	2,900	2,800	97
	Menifee	1,600	1,600	100
	Wolfe	2,500	2,500	98
	WEST VIRGINIA			
	Mingo	12,700	12,500	98
Station Totals		**212,400**	**209,300**	**99**
Net Weekly Circulation (1991)				**120,100**
Average Daily Circulation (1991)				**67,800**

WKYT-TV

Ch. 27

Network Service: CBS.

Licensee: Kentucky Central Television Inc., Box 5037, Lexington, KY 40555.

Studio: Rte. 4, Winchester Rd., Lexington, KY 40555.

Mailing Address: Box 5037, Lexington, KY 40555.

Telephone: 606-299-0411. **TWX:** 510-476-8850. **Fax:** 606-299-2494.

Technical Facilities: Channel No. 27 (548-554 MHz). Authorized power: 1520-kw max. visual. Antenna: 985-ft. above av. terrain, 954-ft. above ground, 1945-ft. above sea level.

Latitude	38°	02'	22"
Longitude	84°	24'	11"

Transmitter: N side of U.S. Rte. 60, 2.8-mi. E of New Circle Rd.

Satellite Earth Stations: Scientific-Atlanta, 7-meter; Harris, 6-meter; Harris, Scientific-Atlanta receivers.

News Services: AP, CBS, NIWS.

Ownership: Bluegrass Broadcasting Co. (Group Owner).

Began Operation: September 30, 1957. Sale to present owner by Taft Bcstg. approved April 26, 1967 by FCC (**Television Digest**, Vol. 7:6, 18). Sale to Taft by Frederic Gregg, Charles Wright & Harry Feingold approved May 14, 1958 (Vol. 14:12, 20). Gregg, et al., acquired Ch. 27 CP when they purchased radio WLAP from Gilmore N. Nunn in 1957 (Vol. 13:13).

Represented (sales): Harrington, Righter & Parsons Inc.

Represented (legal): Latham & Watkins.

Represented (engineering): A. D. Ring & Associates, P.C.

Personnel:
Ralph W. Gabbard, President & General Manager.
Jere Pigue, Vice President & Station Manager.
John Bobel, Vice President, News, Client & Creative Services.
Mike Kanarek, Vice President, Operations.
Chas Callaway, Vice President, Engineering & Broadcast Services.
George Stevens, National Sales Manager.
Barbara Carden, Program Director.
Belinda Turley, Business Manager.
Sharon Helton, Traffic Manager.

Highest 30 Sec. Rate: $1000.

NETWORK BASE HOURLY RATE: $1200.

City of License: Lexington. **ADI:** Lexington. **Rank:** 73.

Total Households: ©MSI Consumer Market Data as of 1/1/91. TV Homes, TV% and Circulation ©1991 Arbitron. County coverage based on Arbitron study.

WKYT-TV BPCT-890407KG Granted 5/12/89

© American Map Corp., No. 14244

Net Weekly Circulation	State County	Total Households	TV Households	%
	KENTUCKY			
50% & Over	Anderson	5,400	5,400	100
	Bath	3,600	3,600	99
	Bourbon	7,400	7,300	99
	Boyle	9,900	9,800	99
	Casey	5,900	5,800	98
	Clark	11,300	11,200	99
	Clay	7,900	7,800	99
	Estill	5,400	5,300	98
	Fayette	90,300	89,800	99
	Fleming	4,800	4,800	100
	Franklin	18,000	17,900	99
	Garrard	4,300	4,300	100
	Harlan	14,300	14,100	99
	Harrison	5,800	5,800	100
	Jackson	4,500	4,400	98
	Jessamine	11,100	11,000	99
	Knott	6,200	6,100	98
	Laurel	15,900	15,700	99
	Lee	2,900	2,800	97
	Lincoln	7,200	7,100	99
	Mc Creary	5,800	5,700	98
	Madison	19,800	19,600	99
	Mason	6,300	6,300	100
	Menifee	1,600	1,600	100
	Mercer	7,500	7,400	99
	Montgomery	7,900	7,800	99
	Nicholas	2,700	2,700	100
	Owsley	1,800	1,700	97
	Perry	12,200	12,000	98
	Powell	4,200	4,100	98
	Pulaski	19,300	19,000	98
	Robertson	800	800	100
	Rockcastle	5,400	5,300	98
	Rowan	6,500	6,400	98
	Russell	5,800	5,700	98
	Scott	8,600	8,500	99
	Washington	3,400	3,400	100
	Wayne	6,800	6,700	99
	Whitley	13,700	13,500	99
	Wolfe	2,500	2,500	98
	Woodford	7,200	7,100	99
	KENTUCKY			
Between 25-49%	Breathitt	5,600	5,500	98
	Knox	11,100	10,900	98
	Lewis	5,000	4,900	98
	Magoffin	5,000	4,900	98

(Continued on page A-518)

Station Totals	617,100	610,800	99
Net Weekly Circulation (1991)			356,400
Average Daily Circulation (1991)			208,000

WLEX-TV

Ch. 18

Network Service: NBC.

Licensee: WLEX-TV Inc., Box 1457, Lexington, KY 40591.

Studio: 1065 Russell Cave Rd., Lexington, KY 40505.

Mailing Address: Box 1457, Lexington, KY 40591.

Telephone: 606-255-4404. **TWX:** 510-476-8896. **Fax:** 606-255-2418.

Technical Facilities: Channel No. 18 (494-500 MHz). Authorized power: 1104-kw max. & 1000-kw horizontal visual, 221-kw max. & 200-kw horizontal aural. Antenna: 640-ft. above av. terrain, 670-ft. above ground, 1620-ft. above sea level.

Latitude	38°	03'	56"
Longitude	84°	29'	13"

Requests CP for change to 5000-kw max. visual, 1808-ft. above av. terrain, 1699-ft. above ground, 2664-ft. above sea level, lat. 37° 55' 23", long. 84° 09' 14", transmitter to 4396-ft. SSE of Muddy Creek & Cole Rds., 4.6-mi. SSE of Winchester. BPCT-900316KE.

Transmitter: Russell Cave Pike.

Multichannel TV Sound: Stereo and separate audio program.

Satellite Earth Stations: Transmit/receive Harris Ku-band; Comtech, 5-meter C-band; RCA Ku-band; Cyclesat, Harris, M/A-Com, Pinzone receivers.

News Service: AP.

Ownership: WLEX-TV Inc.

Began Operation: March 15, 1955.

Represented (sales): Blair Television.

Represented (legal): Fletcher, Heald & Hildreth.

Represented (engineering): Jules Cohen & Associates, P.C.

Personnel:
Harry C. Barfield, President & General Manager.
John A. Duvall, Vice President & Station Manager.
Joe Oliver, Vice President & General Sales Manager.
Simuel R. Wilson, Vice President, Finance & Administration.
Paul Fast, Local Sales Manager.
Jim Allison, News Director.
Bill Crawford, Director, Station Promotion.
Al Greenfield, Production Manager.
Sue Wylie, Director, Public Affairs.

Highest 30 Sec. Rate: $1500.

NETWORK BASE HOURLY RATE: $1000.

City of License: Lexington. **ADI:** Lexington. **Rank:** 73.

Total Households: ©MSI Consumer Market Data as of 1/1/91. TV Homes, TV% and Circulation ©1991 Arbitron. County coverage based on Arbitron study.

Net Weekly Circulation	State County	Total Households	TV Households	%
	KENTUCKY			
50% & Over	Anderson	5,400	5,400	100
	Bath	3,600	3,600	99
	Bourbon	7,400	7,300	99
	Boyle	9,900	9,800	99
	Breathitt	5,600	5,500	98
	Casey	5,900	5,800	98
	Clark	11,300	11,200	99
	Clay	7,900	7,800	99
	Estill	5,400	5,300	98
	Fayette	90,300	89,800	99
	Fleming	4,800	4,800	100
	Franklin	18,000	17,900	99
	Garrard	4,300	4,300	100

Cincinnati
Hamilton
Middletown
Lexington
Louisville
Frankfort
Richmond
Winchester
Danville
Somerset
Campbellsville
Harrodsburg
Maysville
Portsmouth
Ashland
Hazard
Middlesboro
Morristown
Glasgow
Madison
Columbus
Chillicothe
Greenfield
Hillsboro
Washington C.H.
Seymour
Jackson
Corbin
Harlan
Paris
Mt.Sterling
Shelbyville
Greensburg
Lawrenceburg
Georgetown
Nicholasville
Versailles
Harrodsburg
Elizabethtown
Albany
Jamestown
Monticello
Williamsburg
Barbourville
Pineville
Whitley
McCreary
Pulaski
Laurel
Rockcastle
Jackson
Breathitt
Perry
Knott
Letcher
Leslie
Harlan
Bell
Knox
Clay
Owsley
Wolfe
Menifee
Morgan
Rowan
Elliott
Lawrence
Carter
Greenup
Lewis
Mason
Fleming
Robertson
Bracken
Pendleton
Grant
Gallatin
Boone
Kenton
Campbell
Owen
Carroll
Trimble
Henry
Oldham
Jefferson
Shelby
Spencer
Bullitt
Meade
Hardin
Larue
Marion
Taylor
Casey
Adair
Green
Barren
Metcalfe
Monroe
Cumberland
Clinton
Wayne
Russell
Pulaski
Rockcastle
Laurel
Whitley
Knox
Bell
Harlan
Letcher
Perry
Knott
Breathitt
Owsley
Clay
Jackson
Estill
Madison
Garrard
Jessamine
Woodford
Scott
Franklin
Anderson
Mercer
Boyle
Lincoln
Casey
Pulaski
Wayne
McCreary
Clinton
Cumberland
Monroe
Metcalfe
Barren
Green
Taylor
Adair
Casey
Lincoln
Garrard
Boyle
Mercer
Anderson
Scott
Owen
Gallatin
Grant
Pendleton
Bracken
Mason
Lewis
Greenup
Carter
Elliott
Rowan
Menifee
Morgan
Wolfe
Powell
Clark
Madison
Estill
Jessamine
Woodford
Fayette
Bourbon
Nicholas
Robertson
Fleming
Montgomery
Bath
Menifee
Powell
Wolfe
Owsley
Breathitt
Perry
Knott
Letcher
Harlan
Bell
Knox
Clay
Jackson
Laurel
Rockcastle
Whitley
McCreary
Pulaski
Wayne
Russell
Clinton
Cumberland
Monroe
Metcalfe
Barren
Green
Taylor
Adair
Casey
Larue
Hardin
Meade
Bullitt
Spencer
Shelby
Oldham
Henry
Trimble
Carroll

WTVQ-TV

Ch. 36

Network Service: ABC.

Licensee: Shamrock Bcstg. Inc., Box 5590, Lexington, KY 40509.

Studio: 2940 Bryant Rd., Lexington, KY 40511.

Telephone: 606-233-3600. **TWX:** 510-476-8806. **Fax:** 606-293-5002.

Technical Facilities: Channel No. 36 (602-608 MHz). Authorized power: 2240-kw max. & 1700-kw horizontal visual, 224-kw max. & 170-kw horizontal aural. Antenna: 1000-ft. above av. terrain, 994-ft. above ground, 1994-ft. above sea level.

Latitude	38°	02'	03"
Longitude	84°	23'	39"

Transmitter: 2940 Bryant Rd.

Satellite Earth Stations: Andrew, 9.3-meter C-band; Andrew, 4.5-meter C-band; Harris, 6.2-meter C-band; Comtech, 3.8-meter C-band; Andrew, Harris, Scientific-Atlanta receivers.

News Services: ABC, AP, UPI.

Ownership: Shamrock Broadcasting Inc. (Group Owner).

Began Operation: June 2, 1968 on Ch. 62; began on Ch. 36 June 20, 1980. Sale to present owner by Starr Bcstg. Group approved by FCC June 7, 1979. Sale to Starr by Roy B. White Jr. & Reeves Telecom Corp. approved Nov. 14, 1973.

Represented (sales): Katz Television.

Represented (legal): Leventhal, Senter & Lerman.

Represented (engineering): Hammett & Edison Inc.

Personnel:
Jerry Fox, Vice President & General Manager.
Ted Holcomb, Local Sales Manager.
Craig Alexander, News Director.
Carolyn Dooley, Business Manager.
Claudia Haller, Promotion & Marketing Director.
Jim Brady, Director of Engineering.

Rates: On request.

NETWORK BASE HOURLY RATE: $650.

City of License: Lexington. **ADI:** Lexington. **Rank:** 73.

Total Households: ©MSI Consumer Market Data as of 1/1/91. TV Homes, TV% and Circulation ©1991 Arbitron. County coverage based on Arbitron study.

Net Weekly Circulation	State County	Total Households	TV Households	%
	KENTUCKY			
50% & Over	Anderson	5,400	5,400	100
	Bath	3,600	3,600	99
	Bourbon	7,400	7,300	99
	Boyle	9,900	9,800	99
	Breathitt	5,600	5,500	98
	Casey	5,900	5,800	98
	Clark	11,300	11,200	99
	Clay	7,900	7,800	99
	Estill	5,400	5,300	98
	Fayette	90,300	89,800	99
	Fleming	4,800	4,800	100
	Franklin	18,000	17,900	99
	Garrard	4,300	4,300	100
	Harrison	5,800	5,800	100
	Jackson	4,500	4,400	98
	Jessamine	11,100	11,000	99
	Knott	6,200	6,100	98
	Laurel	15,900	15,700	99
	Lee	2,900	2,800	97
	Lincoln	7,200	7,100	99
	Madison	19,800	19,600	99
	Mason	6,300	6,300	100

Hamilton
Cincinnati
Covington
Chillicothe
Portsmouth
Ashland
Frankfort
Louisville
Lexington
Mt.Sterling
Winchester
Richmond
Danville
Harrodsburg
Campbellsville
Somerset
Hazard
Glasgow
Corbin
Harlan
Middlesboro
Morristown
Knoxville
Newport
Greenville
La Follette
Jackson
Paris
Georgetown
Madison
Columbus
Lawrenceburg
Greensburg
Shelbyville
Frankfort
Versailles
Nicholasville
Irvine
Ashland
Maysville
Vanceburg
Owingsville
Morehead
Grayson
Olive Hill
Carter
Elliott
Lawrence
Johnson
Floyd
Pike
Letcher
Harlan
Bell
Knox
Whitley
McCreary
Wayne
Russell
Clinton
Cumberland
Monroe
Allen
Barren
Metcalfe
Green
Taylor
Casey
Adair
Pulaski
Laurel
Rockcastle
Jackson
Clay
Owsley
Perry
Breathitt
Knott
Leslie
Harlan
Wise
Lee
Letcher
Perry
Hart
Larue
Marion
Boyle
Mercer
Jessamine
Madison
Estill
Powell
Wolfe
Magoffin
Floyd
Johnson
Lawrence
Morgan
Menifee
Montgomery
Bath
Rowan
Elliott
Carter
Boyd
Greenup
Lewis
Robertson
Bracken
Mason
Fleming
Nicholas
Bourbon
Scott
Harrison
Pendleton
Campbell
Kenton
Boone
Gallatin
Carroll
Owen
Grant
Trimble
Henry
Oldham
Shelby
Jefferson
Spencer
Bullitt
Nelson
Washington
Marion
Hardin
Meade
Breckinridge
Grayson
Ohio
Butler
Logan
Todd
Christian
Trigg
Lyon
Caldwell
Crittenden
Union
Henderson
Webster
Hopkins
Muhlenberg
Ballard
McCracken
Graves
Calloway
Marshall
Livingston
Carlisle
Fulton
Hickman
Simpson
Warren
Barren
Metcalfe
Monroe
Cumberland
Clinton
Wayne
Russell
Pulaski
Rockcastle
Laurel
Whitley
Knox
Bell
Harlan
Letcher
Perry
Clay
Owsley
Breathitt
Knott
Leslie
Clay
Jackson
Owsley
Lee
Wolfe
Powell
Estill
Madison
Garrard
Lincoln
Casey
Taylor
Green
Adair
Clinton
Cumberland
Monroe
Allen
Barren
Metcalfe
Hart
Larue
Marion
Boyle
Mercer
Jessamine
Fayette
Clark
Bath
Menifee
Morgan
Magoffin
Floyd
Johnson
Lawrence

Kentucky—Louisville

WAVE

Ch. 3

Network Service: NBC.

Licensee: Cosmos Broadcasting Corp., 725 S. Floyd St., Louisville, KY 40203.

Studio: 725 S. Floyd St., Louisville, KY 40203.

Mailing Address: Box 32970, Louisville, KY 40232.

Telephone: 502-585-2201. **Fax:** 502-561-4115.

Technical Facilities: Channel No. 3 (60-66 MHz). Authorized power: 100-kw visual, 10-kw aural. Antenna: Circularly polarized, 1820-ft. above av. terrain, 1690-ft. above ground, 2500-ft. above sea level.

Latitude	38°	27'	23"
Longitude	85°	25'	28"

Transmitter: 4.1-mi. NW of LaGrange, N of Hwy. 42, W of Hwy. 53.

Multichannel TV Sound: Stereo only.

Satellite Earth Stations: Scientific-Atlanta, 7-meter C-band; Andrew, 4.5-meter Ku & C-band; Scientific-Atlanta, Andrew receivers.

SNG Mobile Dish: Andrew, 2.3-meter Ku-band.

News Services: AP, NBC.

Ownership: Cosmos Broadcasting Corp. (Group Owner).

Began Operation: November 24, 1948. Sale to present owner by Orion Bcstg. approved by FCC Aug. 14, 1981 (**Television Digest**, Vol. 20:24; 21:4).

Represented (sales): Harrington, Righter & Parsons Inc.

Represented (legal): Dow, Lohnes & Albertson.

Represented (engineering): Lohnes & Culver.

Personnel:
Guy Hempel, Vice President & General Manager.
Stephen P. Langford, General Sales Manager.
Nick Ulmer, National Sales Manager.
Bill Eschbach, Chief Engineer.
Ed Godfrey, News Director.
Margaret Shadbourne, Program & Special Services Director.
Margaret Wadlington, Business Manager.
Jim Brandenburg, Production & Operations Manager.
Bob Fulbright, Creative Services Director.

Highest 30 Sec. Rate: $2900.

NETWORK BASE HOURLY RATE: $3863.

City of License: Louisville. **ADI:** Louisville. **Rank:** 47.

Total Households: ©MSI Consumer Market Data as of 1/1/91. TV Homes, TV% and Circulation ©1991 Arbitron. County coverage based on Arbitron study.

Net Weekly Circulation	State County	Total Households	TV Households	%
	INDIANA			
50% & Over	Clark	33,100	32,600	98
	Crawford	3,800	3,700	97
	Floyd	23,800	23,500	99
	Harrison	10,700	10,500	98
	Jackson	14,000	13,800	99
	Jefferson	10,600	10,400	98
	Jennings	8,100	7,900	98
	Lawrence	16,900	16,600	98
	Orange	7,300	7,100	97
	Scott	7,600	7,400	97
	Washington	8,600	8,400	98
	KENTUCKY			
	Anderson	5,400	5,400	100
	Breckinridge	6,400	6,300	98
	Bullitt	15,800	15,700	99
	Carroll	3,600	3,600	100

WAVE BPCT—850211KJ Granted 3/28/85 © American Map Corp., No. 14244

Net Weekly Circulation	State County	Total Households	TV Households	%
50% & Over	Grayson	8,500	8,400	99
	Hardin	28,900	28,800	100
	Hart	6,000	6,000	100
	Henry	4,700	4,700	100
	Jefferson	263,800	263,000	100
	Larue	4,400	4,400	100
	Marion	5,800	5,800	100
	Meade	8,100	8,100	100
	Nelson	10,500	10,400	99
	Oldham	10,700	10,700	100
	Shelby	9,000	9,000	100
	Spencer	2,300	2,300	100
	Taylor	8,800	8,700	99
	Trimble	2,200	2,200	100
	Washington	3,400	3,400	100
	INDIANA			
Between 25-49%	Dubois	13,400	13,000	97
	Perry	6,500	6,300	97
	Switzerland	2,900	2,800	97
	KENTUCKY			
	Franklin	18,000	17,900	99
	Green	3,900	3,900	100
	Mercer	7,500	7,400	99
	Owen	3,400	3,400	100
	INDIANA			
Between 5-24%	Bartholomew	25,200	24,800	98
	Brown	5,500	5,400	98
	Decatur	8,500	8,300	98
	Martin	3,900	3,800	97

(Continued on page A-518)

Station Totals	**709,200**	**702,900**	**99**
Net Weekly Circulation (1991)			**512,800**
Average Daily Circulation (1991)			**300,700**

WBNA

Ch. 21

Network Service: None, independent.

Licensee: Word Bcstg. Network Inc., Drawer 21, Louisville, KY 40219.

Studio: 3701 Fern Valley Rd., Louisville, KY 40219.

Telephones: 502-964-2121; 502-968-2000.

Technical Facilities: Channel No. 21 (512-518 MHz). Authorized power: 2000-kw max. visual, 200-kw max. aural. Antenna: 750-ft. above av. terrain, 549-ft. above ground, 1349-ft. above sea level.

Latitude	38°	01'	59"
Longitude	85°	45'	16"

Transmitter: Prayer Mountain, Sheperdsville.

Ownership: Word Broadcasting Network Inc.

Began Operation: April 2, 1986.

Represented (sales): Landin Media Sales.

Represented (legal): Pepper & Corazzini.

Personnel:
Robert W. Rodgers, General Manager.
Steve Rayborn, Station Manager.
Robert Gordon, General Sales Manager.
Carl Picculto, Local Sales Manager.
Bryan Bailey, Program & Promotion Director.
Terrell Smith, Chief Engineer.
Clarence Henson, Engineering.
Charles Ragland, Business Manager.

Highest 30 Sec. Rate: $250.

City of License: Louisville. **ADI:** Louisville. **Rank:** 47.

Total Households: ©MSI Consumer Market Data as of 1/1/91. TV Homes, TV% and Circulation ©1991 Arbitron. County coverage based on Arbitron study.

Net Weekly Circulation	State County	Total Households	TV Households	TV Households %
	INDIANA			
Between 5-24%	Clark	33,100	32,600	98
	Floyd	23,800	23,500	99
	Harrison	10,700	10,500	98
	Scott	7,600	7,400	97
	KENTUCKY			
	Breckinridge	6,400	6,300	98

WBNA BMPCT—841001KG Granted 5/2/85

© American Map Corp., No. 14244

Net Weekly Circulation	State County	Total Households	TV Households	TV Households %
Between 5-24%	Bullitt	15,800	15,700	99
	Hardin	28,900	28,800	100
	Jefferson	263,800	263,000	100
	Meade	8,100	8,100	100
	Nelson	10,500	10,400	99
	Oldham	10,700	10,700	100
	Shelby	9,000	9,000	100
	Spencer	2,300	2,300	100
	Trimble	2,200	2,200	100
Station Totals		**432,900**	**430,500**	**99**
Net Weekly Circulation (1991)				**51,900**
Average Daily Circulation (1991)				**12,400**

WDRB-TV

Ch. 41

Network Service: Fox.

Licensee: Independence Television Co., One Independence Square, Louisville, KY 40203.

Studio: One Independence Square, Louisville, KY 40203.

Telephone: 502-584-6441. **TWX:** 810-535-3328. **Fax:** 502-589-5559.

Technical Facilities: Channel No. 41 (632-638 MHz). Authorized power: 5000-kw max. visual. Antenna: Circularly polarized, 1283-ft. above av. terrain, 971-ft. above ground, 1932-ft. above sea level.

Latitude	38°	21'	00.00"
Longitude	85°	50'	56.50"

Transmitter: W side of Christian Rd., 4-mi. NW of New Albany, IN.

Multichannel TV Sound: Stereo only.

Satellite Earth Stations: Scientific-Atlanta, 5-meter C-band; Microdyne, 4.7-meter C-band; AFC, 3.6-meter Ku-band; Microdyne receivers.

News Service: AP, CNN.

Ownership: Blade Communications Inc. (Group Owner).

Began Operation: February 28, 1971. Sale to present owner by Cowles Media Co. approved by FCC Dec. 5, 1983 (**Television Digest**, Vol. 23:26). Sale to Cowles by Owsley & Egerton Welch, J. P. Morgan, Arlie Howard, et al., approved by FCC Oct. 25, 1977 (Vol. 17:21, 51).

Represented (sales): Petry Television Inc.

Represented (legal): Dow, Lohnes & Albertson.

Represented (engineering): Cohen, Dippell & Everist, P.C.

Personnel:
John J. Dorkin, President & General Manager.
Jack Ratterman, General Sales Manager.
Kim Craven, National Sales Manager.
Gary Bockhorst, Operations Manager.
Hal Stopfel, News Director.
Glen Cook, Chief Engineer.
Trish Powell, Promotion Director.
Pattie Kiray, Controller.
Sherean Maiezedah, Marketing Director.
Ron Mack, Production Director.
Naila Seow, Traffic Supervisor.

Highest 30 Sec. Rate: $1200.

City of License: Louisville. **ADI:** Louisville. **Rank:** 47.

Total Households: ©MSI Consumer Market Data as of 1/1/91. TV Homes, TV% and Circulation ©1991 Arbitron. County coverage based on Arbitron study.

Net Weekly Circulation	State County	Total Households	TV Households Households	 %
	INDIANA			
50% & Over	Clark	33,100	32,600	98
	Floyd	23,800	23,500	99
	Harrison	10,700	10,500	98
	Jefferson	10,600	10,400	98
	Perry	6,500	6,300	97
	Scott	7,600	7,400	97
	Washington	8,600	8,400	98
	KENTUCKY			
	Breckinridge	6,400	6,300	98
	Bullitt	15,800	15,700	99
	Carroll	3,600	3,600	100
	Grayson	8,500	8,400	99
	Hardin	28,900	28,800	100
	Henry	4,700	4,700	100
	Jefferson	263,800	263,000	100
	Larue	4,400	4,400	100

WDRB-TV BPCT-890518KG Granted 6/14/89

© American Map Corp., No. 14244

Net Weekly Circulation	State County	Total Households	TV Households Households	 %
50% & Over	Meade	8,100	8,100	100
	Nelson	10,500	10,400	99
	Oldham	10,700	10,700	100
	Shelby	9,000	9,000	100
	Spencer	2,300	2,300	100
	Taylor	8,800	8,700	99
	Trimble	2,200	2,200	100
	Washington	3,400	3,400	100
	INDIANA			
Between 25-49%	Crawford	3,800	3,700	97
	Dubois	13,400	13,000	97
	Jackson	14,000	13,800	99
	Lawrence	16,900	16,600	98
	Orange	7,300	7,100	97
	KENTUCKY			
	Anderson	5,400	5,400	100
	Boyle	9,900	9,800	99
	Franklin	18,000	17,900	99
	Hart	6,000	6,000	100
	Marion	5,800	5,800	100
	Mercer	7,500	7,400	99
	INDIANA			
Between 5-24%	Decatur	8,500	8,300	98
	Jennings	8,100	7,900	98
	Martin	3,900	3,800	97
	Switzerland	2,900	2,800	97
	KENTUCKY			
	Adair	5,900	5,800	98
	Barren	13,000	12,900	99
	Bourbon	7,400	7,300	99

(Continued on page A-518)

Station Totals	**761,300**	**754,900**	**99**
Net Weekly Circulation (1991)			**423,000**
Average Daily Circulation (1991)			**189,700**

WHAS-TV

Ch. 11

Network Service: ABC.

Licensee: Journal Bcstg. of Kentucky Inc., 75 Fountain St., Providence, RI 02902.

Studio: 520 W. Chestnut St., Louisville, KY 40202.

Telephone: 502-582-7840. **Fax:** 502-582-7279.

Technical Facilities: Channel No. 11 (198-204 MHz). Authorized power: 135-kw visual, 13.5-kw aural. Antenna: 1280-ft. above av. terrain, 984-ft. above ground, 1960-ft. above sea level.

Latitude	38°	21'	23"
Longitude	85°	50'	52"

Transmitter: 5667 S. Skyline Dr. Floyds Knob, 3.6-mi. N of New Albany, IN.

Multichannel TV Sound: Stereo only.

Satellite Earth Station: Transmit/receive Harris, 9-meter; Harris receivers.

News Services: AP, UPI, Group W Newsfeed.

Ownership: Providence Journal Broadcasting Corp. (Group Owner).

Began Operation: March 27, 1950. Sale to Providence Journal Co. by Louisville Courier-Journal & Times approved by FCC July 30, 1986 (**Television Digest**, Vol. 26:2, 23).

Represented (sales): TeleRep Inc.

Represented (legal): Covington & Burling.

Personnel:
George Hulcher, Station Manager.
Charles Gordon, General Sales Manager.
Doug Roberts, National Sales Manager.
Mike Rausch, News Director.
Dan Miller, Program Director.
Eric Bergman, Engineering Manager.
Anne Adkins, Promotion Director.
Becky Norris, Business Manager.

Highest 30 Sec. Rate: $2500.

NETWORK BASE HOURLY RATE: $2712.

City of License: Louisville. **ADI:** Louisville. **Rank:** 47.

Total Households: ©MSI Consumer Market Data as of 1/1/91. TV Homes, TV% and Circulation ©1991 Arbitron. County coverage based on Arbitron study.

Net Weekly Circulation	State County	Total Households	TV Households Households	 %
	INDIANA			
50% & Over	Clark	33,100	32,600	98
	Crawford	3,800	3,700	97
	Floyd	23,800	23,500	99
	Harrison	10,700	10,500	98
	Jackson	14,000	13,800	99
	Jefferson	10,600	10,400	98
	Jennings	8,100	7,900	98
	Lawrence	16,900	16,600	98
	Orange	7,300	7,100	97
	Perry	6,500	6,300	97
	Scott	7,600	7,400	97
	Washington	8,600	8,400	98
	KENTUCKY			
	Breckinridge	6,400	6,300	98
	Bullitt	15,800	15,700	99
	Carroll	3,600	3,600	100
	Franklin	18,000	17,900	99
	Grayson	8,500	8,400	99
	Green	3,900	3,900	100
	Hardin	28,900	28,800	100
	Hart	6,000	6,000	100
	Henry	4,700	4,700	100

WHAS-TV BPCT-820506KF Granted 7/30/82 © American Map Corp., 14244

Net Weekly Circulation	State County	Total Households	TV Households Households	 %
50% & Over	Jefferson	263,800	263,000	100
	Larue	4,400	4,400	100
	Marion	5,800	5,800	100
	Meade	8,100	8,100	100
	Nelson	10,500	10,400	99
	Oldham	10,700	10,700	100
	Shelby	9,000	9,000	100
	Spencer	2,300	2,300	100
	Taylor	8,800	8,700	99
	Trimble	2,200	2,200	100
	Washington	3,400	3,400	100
	INDIANA			
Between 25-49%	Bartholomew	25,200	24,800	98
	Dubois	13,400	13,000	97
	Switzerland	2,900	2,800	97
	KENTUCKY			
	Adair	5,900	5,800	98
	Anderson	5,400	5,400	100
	Boyle	9,900	9,800	99
	Hancock	2,900	2,900	100
	Mercer	7,500	7,400	99
	Owen	3,400	3,400	100
	Russell	5,800	5,700	98
	Woodford	7,200	7,100	99
	INDIANA			
Between 5-24%	Decatur	8,500	8,300	98
	Martin	3,900	3,800	97
	Spencer	7,000	6,800	97
	KENTUCKY			
	Barren	13,000	12,900	99

(Continued on page A-518)

Station Totals	775,500	768,600	99
Net Weekly Circulation (1991)			548,500
Average Daily Circulation (1991)			332,500

Kentucky—Louisville

WLKY-TV

Ch. 32

Network Service: CBS.

Licensee: Pulitzer Broadcasting Co., Box 6205, Louisville, KY 40206.

Studio: 1918 Mellwood Ave., Louisville, KY 40206.

Telephone: 502-893-3671. **TWX:** 810-535-3212. **Fax:** 502-897-2384.

Technical Facilities: Channel No. 32 (578-584 MHz). Authorized power: 4300-kw max. & 1290-kw horizontal visual, 860-kw max. & 257-kw horizontal aural. Antenna: 1260-ft. above av. terrain, 985-ft. above ground, 1945-ft. above sea level.

Latitude	38°	22'	10"
Longitude	85°	50'	02"

Transmitter: Rte. 1, Floyds Knob, near New Albany, IN.

Multichannel TV Sound: Stereo only.

Satellite Earth Stations: Andrew, 7.3-meter C-band; SatCom, 7-meter C-band; Comtech, 5-meter Ku & C-band; Andrew, 4.5-meter C-band; Microdyne, Pinzone receivers.

SNG Mobile Dish: Comtech, 5-meter Ku & C-band.

News Services: AP, CNN.

Ownership: Pulitzer Broadcasting Co. (Group Owner).

Began Operation: September 16, 1961. Sale to present owner by Gannett Co. approved by FCC May 12, 1983 (**Television Digest**, Vol. 23:2). Merger of Combined Communications & Gannett Co. approved by FCC June 7, 1979 (Vol. 18:20, 38; 19:24). Sale to Combined by Sonderling Bcstg. approved April 4, 1973 (Vol. 12:33, 41; 3:17). Transfer of control to Sonderling Bcstg. from George E. Egger, William S. Cutchins, Richard F. Shively, Dillman A. Rash & Archibald P. Cochran granted Dec. 13, 1967 (Vol. 7:51).

Represented (sales): Katz Television.

Personnel:
Rabun Matthews, Vice President & General Manager.
Bill Stanley, General Sales Manager.
Greg Baird, National Sales Manager.
Fred Steurer, Chief Engineer.
Steve Sabato, News Director.
Jack Shafer, Program Director.
Bruce Burns, Promotion Director.
Delores Roehm, Business Manager.
Lora Bradshaw, Community Affairs Director.

Highest 30 Sec. Rate: $950.

NETWORK BASE HOURLY RATE: $800.

City of License: Louisville. **ADI:** Louisville. **Rank:** 47.

Total Households: ©MSI Consumer Market Data as of 1/1/91. TV Homes, TV% and Circulation ©1991 Arbitron. County coverage based on Arbitron study.

Net Weekly Circulation	State County	Total Households	TV Households	%
	INDIANA			
50% & Over	Clark	33,100	32,600	98
	Crawford	3,800	3,700	97
	Floyd	23,800	23,500	99
	Harrison	10,700	10,500	98
	Jackson	14,000	13,800	99
	Jefferson	10,600	10,400	98
	Lawrence	16,900	16,600	98
	Orange	7,300	7,100	97
	Scott	7,600	7,400	97
	Washington	8,600	8,400	98
	KENTUCKY			
	Breckinridge	6,400	6,300	98
	Bullitt	15,800	15,700	99
	Grayson	8,500	8,400	99
	Hardin	28,900	28,800	100

INDIANA
KENTUCKY
Indianapolis
Louisville
Evansville
New Albany
Bloomington
Columbus
Richmond
Cincinnati
Dayton
Lexington
Frankfort
Owensboro
Bowling Green
Elizabethtown
Madison
Hamilton
Middletown
Campbellsville
Somerset
Danville
Winchester
Richmond
Paris
Vincennes
Jasper
Seymour
Bedford
Shelbyville
Greensburg
Harrodsburg
Hartsdown
Princeton
Madisonville
Henderson
Hopkinsville
Greenville
Troy
Piqua
Sidney
Springfield
Xenia
Kettering
Oxford
Lebanon
Franklin
Maysville
Covington
Florence
Erlanger
Greenville
Anderson
Muncie
Noblesville
Greencastle
Martinsville
Brazil
Clinton
Linton
Washington
Jeffersonville
Clarksville
Charlestown
Corydon
Salem
Paoli
Orleans
Mitchell
Bedford
Loogootee
Washington
Vincennes
Princeton
Madisonville
Hopkinsville
Henderson
Owensboro
Elizabethtown
Bowling Green
Somerset
Campbellsville
Harrodsburg
Frankfort
Lexington
Winchester
Richmond
Danville
Maysville
Covington
Cincinnati
Dayton
Hamilton
Middletown
Indianapolis
Columbus
Bloomington
Seymour
Bedford
Madison
Shelbyville
Greensburg
Rushville
Connersville
Richmond
Dayton
Cincinnati
Lexington
Frankfort
Louisville
New Albany
Evansville
Owensboro
Bowling Green
Elizabethtown
Campbellsville
Somerset
Danville
Winchester
Richmond
Paris
Maysville
Covington
Florence
Erlanger
Middletown
Hamilton
Oxford
Lebanon
Franklin
Springfield
Xenia
Kettering
Troy
Piqua
Greenville
Anderson
Muncie
Noblesville
Greencastle
Martinsville
Brazil
Clinton
Linton
Washington
Jeffersonville
Clarksville
Charlestown
Corydon
Salem
Paoli
Orleans
Mitchell
Loogootee
Vincennes
Princeton
Madisonville
Hopkinsville
Henderson
Owensboro
Bowling Green
Elizabethtown
Campbellsville
Somerset
Danville
Winchester
Richmond
Paris

WLCN

Ch. 19

Network Service: None, independent.

Licensee: Zoe Bcstg. Corp., Box 1087, Madisonville, KY 42431.

Studio: 721 Princeton Pike, Madisonville, KY 42431.

Technical Facilities: Channel No. 19 (500-506 MHz). Authorized power: 1143-kw max. & 953-kw horizontal visual, 114.3-kw max. & 95.3-kw horizontal aural. Antenna: 1194-ft. above av. terrain, 1057-ft. above ground, 1667-ft. above sea level.

Latitude	37°	17'	02"
Longitude	87°	33'	42"

Holds CP for change to 2676-kw max. visual, 791-ft. above av. terrain, 666-ft. above ground, 1220-ft. above sea level; lat. 37° 24' 46", long. 87° 31' 32", transmitter to N side of County Rd. 260, Hopkins County, approx. 2.4-mi. W of Hanson. BPCT-881114KK.

Transmitter: 1-mi. SE of Hwy. 70, 0.55-mi. NE of Sugar Creek, near Madisonville.

Ownership: Life Anew Ministries.

Began Operation: October 15, 1983.

Represented (sales): Landin Media Sales.

Represented (legal): Baraff, Koerner, Olender & Hochberg, P.C.

Personnel:
Rick Tomlinson, General Manager.

Highest 30 Sec. Rate: $18.50.

City of License: Madisonville. **ADI:** Evansville. **Rank:** 92.

Total Households: ©MSI Consumer Market Data as of 1/1/91. TV Homes, TV% and Circulation ©1991 Arbitron. County coverage based on Arbitron study.

Net Weekly Circulation	State / County	Total Households	TV Households	%
	KENTUCKY			
Between 5-24%	Breckinridge	6,400	6,300	98

WLCN BPCT-881114KK Granted 12/20/88

© American Map Corp., No. 14244

Net Weekly Circulation	State / County	Total Households	TV Households	%
Between 5-24%	Hopkins	18,100	17,900	99
	Webster	5,500	5,400	98
Station Totals		30,000	29,600	99
Net Weekly Circulation (1991)				3,300
Average Daily Circulation (1991)				800

WPSD-TV

Ch. 6

Network Service: NBC.

Licensee: Paducah Newspapers Inc., 408 Kentucky Ave., Paducah, KY 42002.

Studio: 100 Television Lane, Paducah, KY 42003-5098.

Mailing Address: Box 1197, Paducah, KY 42002-1197.

Telephone: 502-442-8214. **TWX:** 510-546-2047.

Technical Facilities: Channel No. 6 (82-88 MHz). Authorized power: 100-kw visual, 13.8-kw aural. Antenna: 1585-ft. above av. terrain, 1623-ft. above ground, 2000-ft. above sea level.

Latitude	37°	11'	31"
Longitude	88°	58'	53"

Transmitter: Approx. 23-mi. NW of Paducah near Monkey's Eyebrow, KY.

Multichannel TV Sound: Stereo only.

Satellite Earth Stations: ADM, 6-meter; Harris, 3-meter; Harris, Scientific-Atlanta receivers.

News Services: AP, CNN, UPI.

Ownership: Paducah Newspapers Inc.

Began Operation: May 28, 1957.

Represented (sales): Blair Television.

Represented (legal): Covington & Burling.

Represented (engineering): Jules Cohen & Associates.

Personnel:
Fred Paxton, President.
John Williams, Vice President & General Manager.
Richard Paxton, Station Manager.
Don Van Cleve, Local Sales Manager.
Ann Eaves, National Sales Manager.
Don Brown, Chief Engineer.
Terry Reeves, News Director.
Dan Steele, Operations & Program Manager.
Cathy Crecelius, Promotion & Public Affairs Manager.

Rates: On request.

City of License: Paducah. **ADI:** Paducah, KY-Cape Girardeau, MO-Harrisburg-Marion, IL. Rank: 76.

Total Households: ©MSI Consumer Market Data as of 1/1/91. TV Homes, TV% and Circulation ©1991 Arbitron. County coverage based on Arbitron study.

Net Weekly Circulation	State / County	Total Households	TV Households	%
	ILLINOIS			
50% & Over	Alexander	4,700	4,500	96
	Franklin	17,700	17,300	97
	Gallatin	2,900	2,800	96
	Hamilton	3,900	3,700	95
	Hardin	2,200	2,100	95
	Jackson	24,000	23,400	97
	Johnson	3,300	3,200	97
	Massac	6,300	6,100	97
	Pope	1,900	1,800	95
	Pulaski	3,500	3,400	97
	Saline	12,100	11,800	98
	Union	7,800	7,600	97
	Williamson	25,300	24,700	98
	KENTUCKY			
	Ballard	3,200	3,200	100
	Caldwell	5,000	4,900	98
	Calloway	12,000	11,900	99
	Carlisle	2,000	2,000	100
	Crittenden	3,200	3,200	100

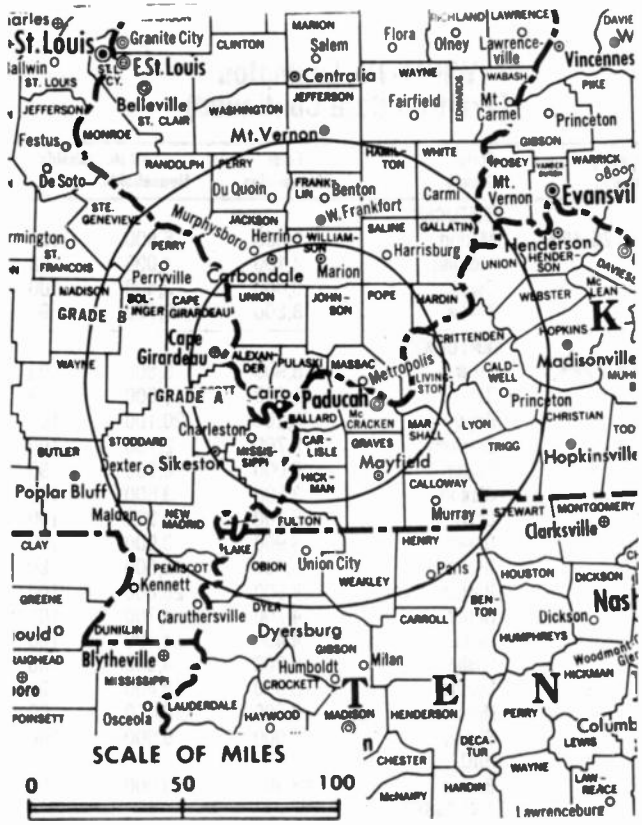

WPSD-TV BPCT—2823 Granted 12/8/60 © American Map Corp., No. 14244

Net Weekly Circulation	State / County	Total Households	TV Households	%
50% & Over	Fulton	3,100	3,100	100
	Graves	13,600	13,500	99
	Hickman	1,900	1,900	100
	Livingston	3,700	3,700	100
	Lyon	2,300	2,300	100
	Mc Cracken	24,600	24,500	100
	Marshall	10,800	10,800	100
	Trigg	3,600	3,600	100
	MISSOURI			
	Bollinger	4,400	4,300	98
	Cape Girardeau	23,600	23,300	99
	Mississippi	5,500	5,400	98
	New Madrid	7,600	7,400	97
	Scott	15,200	15,000	99
	Stoddard	11,400	11,200	98
	TENNESSEE			
	Henry	11,800	11,700	99
	Lake	2,600	2,600	100
	Obion	13,200	13,100	99
	Weakley	12,600	12,500	99
	KENTUCKY			
Between 25-49%	Hopkins	18,100	17,900	99
	MISSOURI			
	Butler	15,000	14,600	97
	Carter	2,000	1,900	95
	Dunklin	12,900	12,600	98
	Perry	6,200	6,100	98
	Wayne	5,100	5,000	98
	TENNESSEE			
	Carroll	11,100	11,000	99

(Continued on page A-519)

Station Totals	**518,400**	**509,800**	**98**
Net Weekly Circulation (1991)			**311,800**
Average Daily Circulation (1991)			**185,500**

WKYT-TV, Lexington (Arbitron Data Continued)

Net Weekly Circulation	State County	Total Households	TV Households Households	TV Households %
	KENTUCKY			
Between 25-49%	Marion	5,800	5,800	100
	Morgan	4,100	4,000	98
	Owen	3,400	3,400	100
	Taylor	8,800	8,700	99
	KENTUCKY			
Between 5-24%	Adair	5,900	5,800	98
	Bell	11,900	11,800	99
	Boyd	20,200	20,100	100
	Bracken	2,700	2,700	100
	Carter	9,000	8,900	99
	Clinton	3,600	3,600	100
	Grant	5,200	5,200	100
	Green	3,900	3,900	100
	Greenup	13,600	13,500	99
	Hardin	28,900	28,800	100
	Henry	4,700	4,700	100
	Larue	4,400	4,400	100
	Leslie	5,000	4,900	98
	Letcher	10,600	10,400	98
	Nelson	10,500	10,400	99
	Shelby	9,000	9,000	100
	OHIO			
	Brown	13,300	13,000	98
	TENNESSEE			
	Campbell	14,000	13,800	99

WLEX-TV, Lexington (Arbitron Data Continued)

Net Weekly Circulation	State County	Total Households	TV Households Households	TV Households %
	KENTUCKY			
Between 25-49%	Marion	5,800	5,800	100
	Mason	6,300	6,300	100
	Morgan	4,100	4,000	98
	Whitley	13,700	13,500	99
	KENTUCKY			
Between 5-24%	Adair	5,900	5,800	98
	Bell	11,900	11,800	99
	Bracken	2,700	2,700	100
	Carroll	3,600	3,600	100
	Gallatin	2,000	2,000	100
	Grant	5,200	5,200	100
	Henry	4,700	4,700	100
	Knott	6,200	6,100	98
	Leslie	5,000	4,900	98
	Magoffin	5,000	4,900	98
	Shelby	9,000	9,000	100
	OHIO			
	Brown	13,300	13,000	98

WTVQ-TV, Lexington (Arbitron Data Continued)

Net Weekly Circulation	State County	Total Households	TV Households Households	TV Households %
	KENTUCKY			
Between 25-49%	Harlan	14,300	14,100	99
	Henry	4,700	4,700	100
	Letcher	10,600	10,400	98

WTVQ-TV, Lexington—(Continued) (Arbitron Data Continued)

Net Weekly Circulation	State County	Total Households	TV Households Households	TV Households %
Between 25-49%	Mc Creary	5,800	5,700	98
	Marion	5,800	5,800	100
	Nelson	10,500	10,400	99
	Shelby	9,000	9,000	100
	Taylor	8,800	8,700	99
	Washington	3,400	3,400	100

WHAS-TV, Louisville (Arbitron Data Continued)

Net Weekly Circulation	State County	Total Households	TV Households Households	TV Households %
	KENTUCKY			
Between 5-24%	Casey	5,900	5,800	98
	Clinton	3,600	3,600	100
	Cumberland	2,800	2,800	100
	Edmonson	3,500	3,500	100
	Garrard	4,300	4,300	100
	Lincoln	7,200	7,100	99
	Metcalfe	3,600	3,600	100
	Montgomery	7,900	7,800	99
	Ohio	8,100	8,000	99
	Warren	30,900	30,700	99

WAVE, Louisville (Arbitron Data Continued)

Net Weekly Circulation	State County	Total Households	TV Households Households	TV Households %
	KENTUCKY			
Between 5-24%	Adair	5,900	5,800	98
	Barren	13,000	12,900	99
	Boyle	9,900	9,800	99
	Casey	5,900	5,800	98
	Edmonson	3,500	3,500	100
	Hancock	2,900	2,900	100
	Metcalfe	3,600	3,600	100
	Russell	5,800	5,700	98
	Woodford	7,200	7,100	99

WDRB-TV, Louisville (Arbitron Data Continued)

Net Weekly Circulation	State County	Total Households	TV Households Households	TV Households %
	KENTUCKY			
Between 5-24%	Casey	5,900	5,800	98
	Daviess	33,600	33,400	99
	Edmonson	3,500	3,500	100
	Garrard	4,300	4,300	100
	Grant	5,200	5,200	100
	Green	3,900	3,900	100
	Hancock	2,900	2,900	100
	Jessamine	11,100	11,000	99
	Lincoln	7,200	7,100	99
	Madison	19,800	19,600	99

WDRB-TV, Louisville
(Arbitron Data Continued)

Net Weekly Circulation	State County	Total Households	TV Households Households	%
Between 5-24%	Metcalfe	3,600	3,600	100
	Owen	3,400	3,400	100
	Woodford	7,200	7,100	99

WLKY-TV, Louisville
(Arbitron Data Continued)

Net Weekly Circulation	State County	Total Households	TV Households Households	%
	KENTUCKY			
Between 5-24%	Boyle	9,900	9,800	99
	Clinton	3,600	3,600	100
	Hancock	2,900	2,900	100
	Lincoln	7,200	7,100	99
	Madison	19,800	19,600	99
	Metcalfe	3,600	3,600	100

WPSD-TV, Paducah
(Arbitron Data Continued)

Net Weekly Circulation	State County	Total Households	TV Households Households	%
	ARKANSAS			
Between 5-24%	Clay	7,700	7,600	99
	ILLINOIS			
	Jefferson	15,800	15,300	97
	Perry	9,000	8,800	98
	Wayne	7,400	7,100	96
	White	7,300	7,000	96
	KENTUCKY			
	Christian	20,200	20,100	100
	Union	5,900	5,900	100
	Webster	5,500	5,400	98
	MISSOURI			
	Madison	4,900	4,800	98
	Perniscot	8,600	8,400	98
	TENNESSEE			
	Benton	6,300	6,200	98
	Dyer	13,800	13,700	99
	Gibson	19,200	19,000	99
	Stewart	3,900	3,900	100

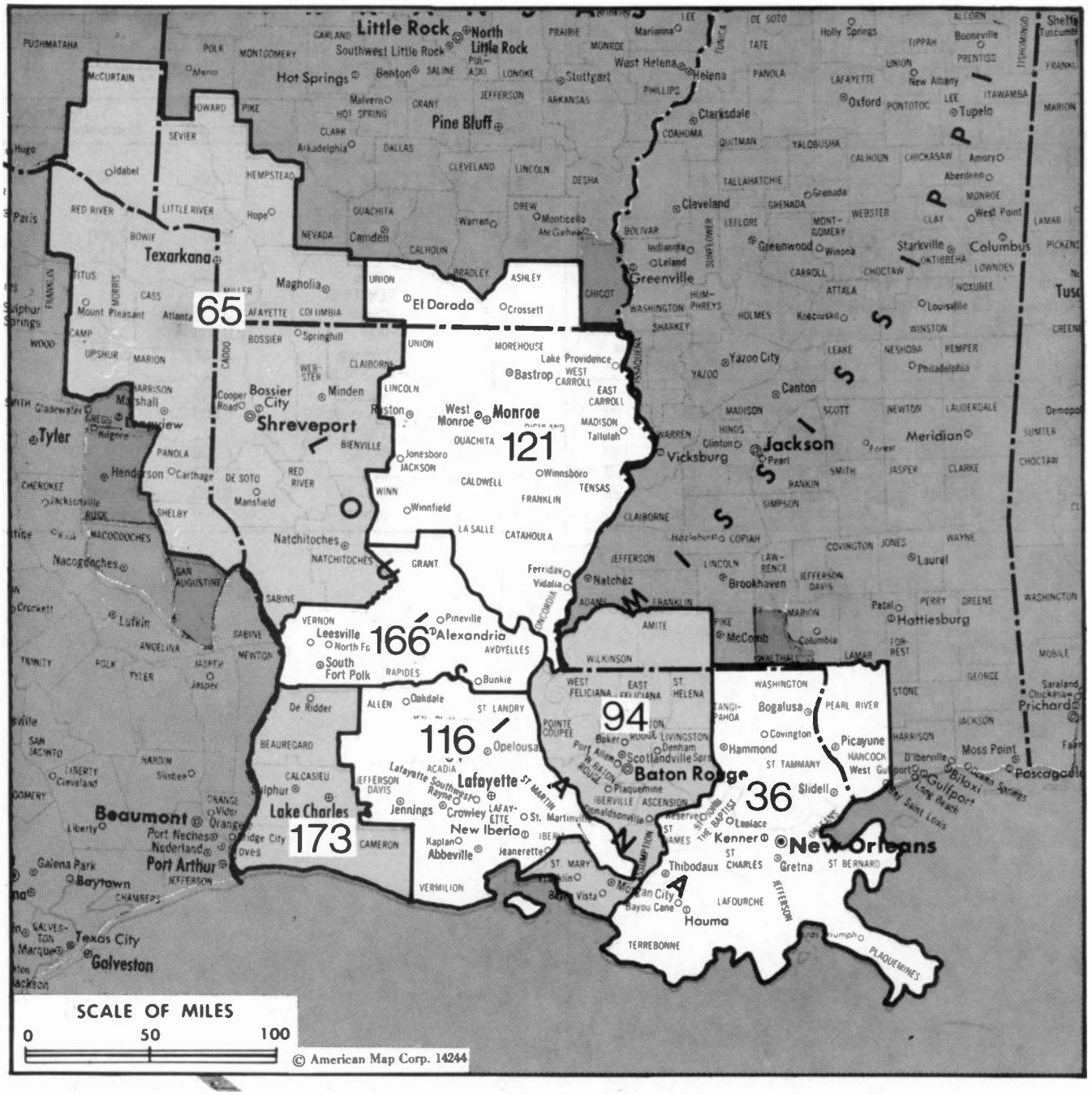
Little Rock
North Little Rock
Southwest Little Rock
Hot Springs
Pine Bluff
Texarkana
Shreveport
Bossier City
Monroe
West Monroe
El Dorado
Jackson
Vicksburg
Meridian
Greenville
Clarksdale
Tupelo
Columbus
Starkville
Yazoo City
Canton
Natchez
Brookhaven
Hattiesburg
Laurel
Tyler
Lufkin
Nacogdoches
Natchitoches
Alexandria
Leesville
Fort Polk
Lafayette
Opelousas
New Iberia
Abbeville
Lake Charles
Beaumont
Port Arthur
Orange
Baton Rouge
Slidell
New Orleans
Kenner
Gretna
Thibodaux
Houma
Bogalusa
Covington
Hammond
Picayune
Pascagoula
Gulfport
Biloxi
Moss Point
Prichard
Bay St Louis
Ocean Springs
Pass Christian
Long Beach
Texas City
Galveston
Port Neches
Nederland
Groves
Port Neches
Galena Park
Baytown
Marquez
Jackson
Paris
Hugo
Idabel
Mount Pleasant
Sulphur Springs
Marshall
Henderson
Carthage
Mansfield
Jonesboro
Winnfield
Winnsboro
Ferriday
Vidalia
Lake Providence
Bastrop
Tallulah
Oakdale
De Ridder
Jennings
Crowley
Kaplan
Jeanerette
Morgan City
Bayou Cane
Vista
Laplace
Metairie
Chalmette
Arabi
Meraux
Violet
Reserve
Lutcher
Gramercy
Donaldsonville
Plaquemine
Port Allen
Scotlandville
Denham Springs
Livingston
Amite
Wilkinson
Franklin
Lawrence
Jefferson Davis
Pearl River
Stone
Harrison
Jackson
George
Greene
Perry
Wayne
Jones
Covington
Simpson
Rankin
Smith
Jasper
Clarke
Lauderdale
Newton
Scott
Leake
Neshoba
Kemper
Philadelphia
Attala
Choctaw
Webster
Clay
Oktibbeha
Lowndes
Noxubee
Kosciusko
Winston
Holmes
Humphreys
Sharkey
Issaquena
Warren
Hinds
Madison
Yazoo
Leflore
Carroll
Grenada
Montgomery
Calhoun
Chickasaw
Monroe
Itawamba
Lee
Pontotoc
Union
Prentiss
Tippah
Alcorn
Tishomingo
Tate
Panola
Lafayette
Oxford
Holly Springs
De Soto
Marion
Lamar
Pickens
Greene
Tuscaloosa
Demopolis
Sumter
Choctaw
Washington
Mobile
Wilcox
Clarke
Monroe
Conecuh
Escambia
Baldwin
Mississippi
Louisiana
Arkansas
Tennessee
Alabama
Gulf of Mexico
Lake Pontchartrain
Lake Maurepas
Lake Borgne
Mississippi River
Red River
Ouachita River
Atchafalaya River
Bayou Teche
Bayou Lafourche
Intracoastal Waterway
Gulf Intracoastal Waterway
Calcasieu Lake
Sabine Lake
Sabine River
Calcasieu River
Vermilion Bay
Grand Lake
Lake Charles
Lake Arthur
Lake Fausse Pointe
Lake Verret
Lake Palourde
Lake Chicot
Lake Bruin
Lake Providence
Lake Concordia
Lake Saint John
Lake Saint Joseph
Lake Saint Catherine
Lake Saint Peter
Lake Saint Mary
Lake Saint Martin
Lake Saint Louis

Louisiana—Alexandria

KALB-TV

Ch. 5

Network Service: NBC.

Licensee: Lanford Telecasting Co. Inc., 605-11 Washington St., Alexandria, LA 71301.

Studio: 605-11 Washington St., Alexandria, LA 71301.

Telephone: 318-445-2456. **Fax:** 318-442-7427.

Technical Facilities: Channel No. 5 (76-82 MHz). Authorized power: 100-kw visual, 22-kw aural. Antenna: 1590-ft. above av. terrain, 1586-ft. above ground, 1749-ft. above sea level.

Latitude	31°	02'	15"
Longitude	92°	29'	45"

Transmitter: Forest Hill, LA.

Multichannel TV Sound: Stereo only.

Satellite Earth Stations: Harris, 8-meter Ku-band; Comtech, 4.2-meter C-band; Harris receivers.

AM Affiliate: KALB, 5-kw (1-kw night), 580 kHz.

FM Affiliate: KZMZ, 100-kw, 96.9 MHz (No. 245), 1450-ft.

News Services: AP, NBC.

Ownership: Lanford Telecasting Co. Inc.

Began Operation: September 29, 1954.

Represented (sales): Katz Television.

Represented (legal): Wiley, Rein & Fielding.

Personnel:
Lesley Golmon, Vice President & General Manager.
Jim Reardon, Station & General Sales Manager.
Wayne Bettoney, Local Sales Manager.
Roland Phillips, Chief Engineer.
Frances Yeager, Program Director.
Jimmy Fox, Operations Manager.
Pete Petrawski, Promotion Director.
Tom Webb, News Director.
Brenda Kaiser, Business Manager.

Highest 30 Sec. Rate: $700.

NETWORK BASE HOURLY RATE: $1000.

City of License: Alexandria. **ADI:** Alexandria, LA. **Rank:** 166.

Total Households: ©MSI Consumer Market Data as of 1/1/91. TV Homes, TV% and Circulation ©1991 Arbitron. County coverage based on Arbitron study.

Net Weekly Circulation	State / County	Total Households	TV Households	%
	LOUISIANA			
50% & Over	Allen	7,200	7,100	99
	Avoyelles	14,800	14,500	98
	Catahoula	4,500	4,400	98
	Concordia	8,000	7,800	98
	Evangeline	12,300	12,000	98
	Grant	6,900	6,800	99
	La Salle	6,100	6,000	98

KALB-TV BPCT-3449 Granted 1/13/65

© American Map Corp., 14244

Net Weekly Circulation	State / County	Total Households	TV Households	%
50% & Over	Natchitoches	14,300	13,900	97
	Rapides	49,400	48,900	99
	Sabine	10,600	10,300	97
	St Landry	30,200	29,600	98
	Vernon	18,500	18,100	98
	Winn	6,200	6,100	98
	MISSISSIPPI			
	Adams	13,800	13,600	99
	LOUISIANA			
Between 25-49%	Beauregard	11,500	11,300	98
	MISSISSIPPI			
	Wilkinson	3,400	3,300	97
	TEXAS			
	Sabine	4,300	4,200	98
	LOUISIANA			
Between 5-24%	Acadia	20,100	19,800	99
	Jefferson Davis	11,100	11,000	99
	Pointe Coupee	8,300	8,100	98
	St Mary	20,000	19,800	99
	Tensas	2,900	2,800	97
	Vermilion	18,900	18,700	99
	West Feliciana	2,600	2,500	96
	MISSISSIPPI			
	Amite	4,800	4,700	98
	Jefferson	3,000	2,900	97
Station Totals		**313,700**	**308,200**	**98**
Net Weekly Circulation (1991)				**187,200**
Average Daily Circulation (1991)				**116,800**

KLAX-TV

Ch. 31

Network Service: ABC.

Licensee: Pollack/Belz Communications Co. Inc., 4554 Fleming Rd., Collierville, TN 38017.

Studio: 1811 England Dr., Alexandria, LA 71303.

Mailing Address: Box 8818, Alexandria, LA 71306.

Telephone: 318-473-0031. **TWX:** 510-976-5704. **Fax:** 318-442-4646.

Technical Facilities: Channel No. 31 (572-578 MHz). Authorized power: 1290-kw max. visual, 130-kw aural. Antenna: 1093-ft. above av. terrain, 1027-ft. above ground, 1253-ft. above sea level.

Latitude	31°	33'	54"
Longitude	92°	33'	00"

Transmitter: 1.5-mi. SW of Dry Prong.

Satellite Earth Stations: Microdyne, 5-meter C-band; RCA Americom, 4-meter Ku-band; Microdyne, Standard Components receivers.

News Service: AP.

Ownership: Pollack/Belz Communications Co. Inc.

Began Operation: March 3, 1983. Sale of station to G. Russell Chambers, et al., approved by FCC Dec. 24, 1986, but not consummated. Sale to present owners by James Richards, Ben Johnson, et al., approved May 13, 1988.

Represented (sales): Blair Television.

Represented (legal): Jones, Waldo, Holbrook & McDonough.

Represented (engineering): Lechman & Johnson Inc.

Personnel:
Duane W. Dargis, General Manager.
Jack Paris, General Sales Manager.
Keith Smith, Local Sales Manager.
Becky Dauzat, National Sales Manager.
Charles Flowers, Chief Engineer.
Bert Mosley, News Director.
Karl McGowen, Promotion Director.
Lori Johnson, Program Director.
David L. Carlson, Business Manager.

Highest 30 Sec. Rate: $300.

NETWORK BASE HOURLY RATE: $75.

City of License: Alexandria. **ADI:** Alexandria, LA. **Rank:** 166.

Total Households: ©MSI Consumer Market Data as of 1/1/91. TV Homes, TV% and Circulation ©1991 Arbitron. County coverage based on Arbitron study.

KLAX-TV BPCT—850528KH Granted 3/28/86 © American Map Corp., No. 14244

Net Weekly Circulation	State County	Total Households	TV Households	%
	LOUISIANA			
50% & Over	Grant	6,900	6,800	99
	Rapides	49,400	48,900	99
	LOUISIANA			
Between 25-49%	Avoyelles	14,800	14,500	98
	La Salle	6,100	6,000	98
	Natchitoches	14,300	13,900	97
	Vernon	18,500	18,100	98
	LOUISIANA			
Between 5-24%	Allen	7,200	7,100	99
	Catahoula	4,500	4,400	98
	Sabine	10,600	10,300	97
	Winn	6,200	6,100	98
	TEXAS			
	Sabine	4,300	4,200	98
Station Totals		**142,800**	**140,300**	**98**
Net Weekly Circulation (1991)				**64,100**
Average Daily Circulation (1991)				**31,500**

Louisiana—Baton Rouge

WAFB

Ch. 9

Network Service: CBS.

Licensee: WAFB Television Inc., 1932 Wynnton Rd., Columbus, GA 31999.

Studio: 844 Government St., Baton Rouge, LA 70802.

Telephone: 504-383-9999. **TWX:** 510-993-3406. **Fax:** 504-379-7891.

Technical Facilities: Channel No. 9 (186-192 MHz). Authorized power: 316-kw visual, 57.5-kw aural. Antenna: 1670-ft. above av. terrain, 1726-ft. above ground, 1746-ft. above sea level.

Latitude	30°	21'	58"
Longitude	91°	12'	47"

Transmitter: E of River Rd. & S of Baton Rouge on Duncan Point.

News Services: AP, CBS, CNN, CNN Headline News, UPI.

Ownership: American Family Corp. (Group Owner).

Began Operation: April 19, 1953 on Ch. 28. Shifted to Ch. 9 Aug. 9, 1960 (**Television Digest**, Vol. 17:7). Sale to Guaranty Bcstg. by WDSU-TV Bcstg. Corp. and associated stockholders approved Jan. 14, 1964 by FCC (Vol. 4:3). FCC approved sale to American Family Corp., March 23, 1988.

Represented (sales): Katz Television.

Represented (engineering): David Steel & Associates.

Personnel:
Ronald E. Winders, Vice President & General Manager.
Dave Ward, Assistant General Manager.
Ray Sullivan, General Sales Manager.
Dale Russell, Chief Engineer.
Michael Moore, Operations Manager.
Andree Boyd, Promotions Manager.
Nick Simonette, News Director.
Flo Ulmer, Business Manager.

Highest 30 Sec. Rate: $1100.

NETWORK BASE HOURLY RATE: $845.

City of License: Baton Rouge. **ADI:** Baton Rouge. **Rank:** 94.

Total Households: ©MSI Consumer Market Data as of 1/1/91. TV Homes, TV% and Circulation ©1991 Arbitron. County coverage based on Arbitron study.

Net Weekly Circulation	State County	Total Households	TV Households	%
	LOUISIANA			
50% & Over	Ascension	20,000	19,700	99
	Assumption	6,900	6,800	99
	East Baton Rouge	139,800	138,700	99
	East Feliciana	6,000	5,900	98
	Iberville	10,400	10,200	98
	Livingston	25,200	24,800	98
	Pointe Coupee	8,300	8,100	98
	St Helena	3,100	3,000	97
	St James	6,900	6,800	99
	St Mary	20,000	19,800	99
	Tangipahoa	31,800	31,300	98
	West Baton Rouge	6,700	6,600	98
	West Feliciana	2,600	2,500	96

WAFB BPCT-3437 Granted 1/22/65 © American Map Corp., 14244

Net Weekly Circulation	State County	Total Households	TV Households	%
	MISSISSIPPI			
50% & Over	Amite	4,800	4,700	98
	Pike	13,800	13,600	99
	Wilkinson	3,400	3,300	97
	LOUISIANA			
Between 25-49%	Avoyelles	14,800	14,500	98
	Iberia	22,200	22,000	99
	Lafayette	60,900	60,300	99
	Lafourche	28,800	28,500	99
	St John The Baptist	13,500	13,300	99
	St Landry	30,200	29,600	98
	St Martin	15,000	14,800	99
	Terrebonne	32,800	32,400	99
	LOUISIANA			
Between 5-24%	Acadia	20,100	19,800	99
	Concordia	8,000	7,800	98
	Jefferson Davis	11,100	11,000	99
	Vermilion	18,900	18,700	99
	Washington	17,100	16,800	98
	MISSISSIPPI			
	Franklin	3,200	3,100	97
	Pearl River	14,500	14,400	99
	Walthall	5,000	4,900	98
Station Totals		**625,800**	**617,700**	**99**
Net Weekly Circulation (1991)				**352,100**
Average Daily Circulation (1991)				**196,400**

Louisiana—Baton Rouge

WBRZ

Ch. 2

Network Service: ABC.

Licensee: Louisiana Television Bcstg., Box 2906, Baton Rouge, LA 70821.

Studio: 1650 Highland Rd., Baton Rouge, LA 70802.

Mailing Address: Box 2906, Baton Rouge, LA 70821.

Telephone: 504-387-2222. **TWX:** 504-993-3576. **Fax:** 504-336-2246.

Technical Facilities: Channel No. 2 (54-60 MHz). Authorized power: 100-kw visual, 15-kw aural. Antenna: Circularly polarized, 1682-ft. above av. terrain, 1724-ft. above ground, 1749-ft. above sea level.

Latitude	30°	17'	49"
Longitude	91°	11'	40"

Transmitter: Plaquemine Point, LA.

Satellite Earth Stations: Transmit/receive Scientific-Atlanta, 10-meter; Andrew, 7.3-meter; SatCom, 5.5-meter; Andrew, 4.5-meter; Avantek, Microdyne, Scientific-Atlanta receivers.

SNG Mobile Dish: Subcomm RSI, 2.5-meter Ku-band.

News Services: ABC, AP.

Ownership: Manship Stations (Group Owner).

Began Operation: April 14, 1955.

Represented (sales): Blair Television.

Represented (legal): Cohn & Marks.

Represented (engineering): Cohen, Dippell & Everist, P.C.

Personnel:
Douglas L. Manship, Chairman.
Richard F. Manship, President.
Patricia L. Cheramie, General Manager.
John M. Spain, Station Manager.
Fred Reno, Director of Market Development.
James Daboval III, Director of Sales.
Rick Willis, Director of News.
Suzanne Sims, Program Supervisor.
Kim Kirkendoll, Director of Finance.
Denise Akers, Marketing Director.
Raymond J. Drago, Director of Production.
Jamie Politz, Director of Human Resources.
Clyde Pierce, Director of Engineering.

Highest 30 Sec. Rate: $1250.

City of License: Baton Rouge. **ADI:** Baton Rouge. **Rank:** 94.

Total Households: ©MSI Consumer Market Data as of 1/1/91. TV Homes, TV% and Circulation ©1991 Arbitron. County coverage based on Arbitron study.

Net Weekly Circulation	State / County	Total Households	TV Households	%
	LOUISIANA			
50% & Over	Ascension	20,000	19,700	99
	Assumption	6,900	6,800	99
	East Baton Rouge	139,800	138,700	99
	East Feliciana	6,000	5,900	98
	Iberville	10,400	10,200	98
	Livingston	25,200	24,800	98
	Pointe Coupee	8,300	8,100	98
	St Helena	3,100	3,000	97

SCALE OF MILES
0 50 100

WBRZ BPCT-4173 Granted 3/5/70

© American Map Corp., 14244

Net Weekly Circulation	State / County	Total Households	TV Households	%
50% & Over	St James	6,900	6,800	99
	St Mary	20,000	19,800	99
	Tangipahoa	31,800	31,300	98
	West Baton Rouge	6,700	6,600	98
	West Feliciana	2,600	2,500	96
	MISSISSIPPI			
	Adams	13,800	13,600	99
	Amite	4,800	4,700	98
	Wilkinson	3,400	3,300	97
	LOUISIANA			
Between 25-49%	Avoyelles	14,800	14,500	98
	Concordia	8,000	7,800	98
	Iberia	22,200	22,000	99
	Lafourche	28,800	28,500	99
	St Landry	30,200	29,600	98
	St Martin	15,000	14,800	99
	Terrebonne	32,800	32,400	99
	Washington	17,100	16,800	98
	MISSISSIPPI			
	Franklin	3,200	3,100	97
	Pike	13,800	13,600	99
	Walthall	5,000	4,900	98
	LOUISIANA			
Between 5-24%	Acadia	20,100	19,800	99
	Catahoula	4,500	4,400	98
	Lafayette	60,900	60,300	99
	St John The Baptist	13,500	13,300	99
	Vermilion	18,900	18,700	99
Station Totals		**618,500**	**610,300**	**99**
Net Weekly Circulation (1991)				**357,700**
Average Daily Circulation (1991)				**200,200**

Louisiana—Baton Rouge

WGMB

Ch. 44

Network Service: Fox.

Grantee: Galloway Media Inc., 5800 Florida Blvd., Baton Rouge, LA 70806.

Studio: 5800 Florida Blvd., Baton Rouge, LA 70806.

Telephone: 504-926-4444.

Technical Facilities: Channel No. 44 (650-656 MHz). Authorized power: 3871-kw max. visual. Antenna: 1398-ft. above av. terrain, 1388-ft. above ground, 1401-ft. above sea level.

Latitude	30°	19'	35"
Longitude	91°	16'	36"

Transmitter: 1.9-mi. W of State Hwy. 1 on Hwy. 1148 near Addis.

Ownership: Galloway Media Inc.

Began Operation: August 11, 1991.

Represented (legal): Fletcher, Heald & Hildreth.

Personnel:

Damian Calato, General Manager.
Mike Polatschek, Sales Manager.
Bryan Bouton, Program Director.
Terry Freeman, Chief Engineer.

·WGMB BMPCT-901210KE Granted 1/25/91 © American Map Corp., No. 14244

Arbitron Data: Not available.

City of License: Baton Rouge. **ADI:** Baton Rouge. **Rank:** 94.

Louisiana—Baton Rouge

WVLA

Ch. 33

Network Service: NBC.

Licensee: Vetter Communications Co. Inc., Box 14685, Baton Rouge, LA 70898.

Studio: 5220 Essen Lane, Baton Rouge, LA 70809.

Mailing Address: Box 14685, Baton Rouge, LA 70898.

Telephone: 504-766-3233. **Fax:** 504-766-4112.

Technical Facilities: Channel No. 33 (584-590 MHz). Authorized power: 5000-kw max. visual, 500-kw max. aural. Antenna: 1713-ft. above av. terrain, 1735-ft. above ground, 1749-ft. above sea level.

Latitude	30°	19'	34.61"
Longitude	91°	16'	36.10"

Transmitter: 1.9-mi. W of Hwy. 1 on Hwy. 1148, Addis, LA.

Multichannel TV Sound: Stereo only.

Satellite Earth Stations: Harris, 8-meter Ku-band; Microdyne, 7-meter C-band; Microwave Assoc., 5-meter C-band; Harris, 3-meter Ku-band; Harris, Microdyne, Microwave Assoc. receivers.

News Services: AP, National Weather Service, NBC, Skycom.

Ownership: Vetter Communications Co. Inc.

Began Operation: January 16, 1971. Sale to present owner by Richard O. Rush, et al., approved by FCC March 12, 1976.

Represented (sales): Petry Television Inc.

Represented (legal): Dow, Lohnes & Albertson.

Represented (engineering): Philip W. Cary.

Personnel:
Cyril E. Vetter, Chairman.
Courtney B. Westbrook, President & General Manager.
Larry Dietz, Vice President & Operations Manager.
Allen McCarty, Vice President, Sales.
Joyce Harvey, Program Director.
John Galligan, Research & Development.
Felton Coleman, Public Affairs Manager.

Highest 30 Sec. Rate: $1300.

NETWORK BASE HOURLY RATE: $900.

City of License: Baton Rouge. **ADI:** Baton Rouge. **Rank:** 94.

Total Households: ©MSI Consumer Market Data as of 1/1/91. TV Homes, TV% and Circulation ©1991 Arbitron. County coverage based on Arbitron study.

Net Weekly Circulation	State County	Total Households	TV Households	%
	LOUISIANA			
50% & Over	Ascension	20,000	19,700	99
	Assumption	6,900	6,800	99
	East Baton Rouge	139,800	138,700	99
	East Feliciana	6,000	5,900	98
	Iberia	22,200	22,000	99

SCALE OF MILES
0 50 100

WVLA BPCT—860814KE Granted 9/30/86

© American Map Corp., No. 14244

Net Weekly Circulation	State County	Total Households	TV Households	%
50% & Over	Iberville	10,400	10,200	98
	Livingston	25,200	24,800	98
	Pointe Coupee	8,300	8,100	98
	St Helena	3,100	3,000	97
	St James	6,900	6,800	99
	St Martin	15,000	14,800	99
	St Mary	20,000	19,800	99
	West Baton Rouge	6,700	6,600	98
	West Feliciana	2,600	2,500	96
	LOUISIANA			
Between 25-49%	Lafourche	28,800	28,500	99
	Tangipahoa	31,800	31,300	98
	MISSISSIPPI			
	Amite	4,800	4,700	98
	LOUISIANA			
Between 5-24%	Acadia	20,100	19,800	99
	Avoyelles	14,800	14,500	98
	Lafayette	60,900	60,300	99
	St Landry	30,200	29,600	98
	Vermilion	18,900	18,700	99
	MISSISSIPPI			
	Wilkinson	3,400	3,300	97
Station Totals		**506,800**	**500,400**	**99**
Net Weekly Circulation (1991)				**270,000**
Average Daily Circulation (1991)				**142,500**

Louisiana—Lafayette

KADN

Ch. 15

Network Service: Fox.

Licensee: KADN Broadcasting Inc., 1500 Eraste Landry Rd., Lafayette, LA 70506.

Studio: 1500 Eraste Landry Rd., Lafayette, LA 70506.

Telephone: 318-237-1500. **TWX:** 510-975-5031. **Fax:** 318-237-2237.

Technical Facilities: Channel No. 15 (476-482 MHz). Authorized power: 2300-kw max. visual, 231-kw max. aural. Antenna: 1180-ft. above av. terrain, 1178-ft. above ground, 1218-ft. above sea level.

Latitude	30°	21′	44″
Longitude	92°	12′	53″

Transmitter: 3-mi. S of Church Point.

Satellite Earth Stations: Vertex, 5.2-meter Ku-band; KLM, 4.6-meter C-band; Scientific-Atlanta, 4.6-meter C-band; M/A-Com, Scientific-Atlanta receivers.

News Services: CNN, INN.

Ownership: KADN Broadcasting Inc.

Began Operation: February 27, 1980.

Represented (sales): Blair Television.

Represented (legal): Mullin, Rhyne, Emmons & Topel, P.C.

Represented (engineering): du Treil, Lundin & Rackley.

Personnel:
Clark White, General Manager.
Eddie Blanchard, Station Manager & Program Director.
Dave Pierce, Local Sales Manager.
Pat Newberg, National Sales Manager.
Keith Townsdin, Chief Engineer.
Billy Pruitt, Promotion Director.

Highest 30 Sec. Rate: $590.

City of License: Lafayette. **AOI:** Lafayette, LA. **Rank:** 116.

Total Households: ©MSI Consumer Market Data as of 1/1/91. TV Homes, TV% and Circulation ©1991 Arbitron. County coverage based on Arbitron study.

Net Weekly Circulation	State County	Total Households	TV Households	%
	LOUISIANA			
50% & Over	Acadia	20,100	19,800	99
	Evangeline	12,300	12,000	98
	Iberia	22,200	22,000	99
	Jefferson Davis	11,100	11,000	99
	Lafayette	60,900	60,300	99
	St Landry	30,200	29,600	98
	St Martin	15,000	14,800	99
	Vermilion	18,900	18,700	99

SCALE OF MILES
0 50 100

KAON BPCT—851227KF Granted 2/24/86

© American Map Corp., No. 14244

Net Weekly Circulation	State County	Total Households	TV Households	%
	LOUISIANA			
Between 5-24%	Allen	7,200	7,100	99
	Avoyelles	14,800	14,500	98
	Cameron	3,400	3,400	100
	Pointe Coupee	8,300	8,100	98
	St Mary	20,000	19,800	99
Station Totals		**244,400**	**241,100**	**99**
Net Weekly Circulation (1991)				**142,000**
Average Daily Circulation (1991)				**67,300**

NEED BROADCAST TV OR CABLE TV DATA FROM THE FACTBOOK ON TAPE OR DISKETTE? NEED CUSTOMIZED REPORTS?

Call Warren Publishing's Market Research & Data Sales Dept. 202-872-9200

Louisiana—Lafayette

KATC

Ch. 3

Network Service: ABC.

Licensee: KATC Associates, Box 93133, Lafayette, LA 70509.

Studio: 1103 Eraste Landry Rd., Lafayette, LA 70506.

Mailing Address: Box 93133, Lafayette, LA 70509.

Telephone: 318-235-3333. **Fax:** 318-234-3580.

Technical Facilities: Channel No. 3 (60-66 MHz). Authorized power: 100-kw visual, 20-kw aural. Antenna: 1740-ft. above av. terrain, 1793-ft. above ground, 1800-ft. above sea level.

Latitude	30°	02'	19.10"
Longitude	92°	22'	14.90"

Transmitter: 25-mi. SW of city limits.

Satellite Earth Stations: Andrew, 7.3-meter C-band; Microdyne, 5-meter Ku-band; Scientific-Atlanta, 4.6-meter C-band; Andrew, 4.5-meter C-band; Avantek, Microdyne, Scientific-Atlanta receivers.

News Services: ABC, AP, NIWS.

Ownership: ML Media Partners L.P./Media Management Partners (Group Owner).

Began Operation: September 19, 1962. Sale to Loyola University approved by FCC April 29, 1982. Sale to present owners approved Nov. 28, 1986.

Represented (sales): Katz Television.

Represented (legal): Wiley, Rein & Fielding.

Personnel:
Tom Will, General Manager.
Douglas M. Marks, General Sales Manager.
Joey Cormier, Director of Broadcast Operations.
Bill Rumsey, Chief Engineer.
Deborah Terribile, News Director.
Bill Leger, News Director.
David Cuccio, Promotion Director.
John Grandon, Business Manager.

Highest 30 Sec. Rate: $750.

NETWORK BASE HOURLY RATE: $625.

City of License: Lafayette. **ADI:** Lafayette, LA. **Rank:** 116.

Total Households: ©MSI Consumer Market Data as of 1/1/91. TV Homes, TV% and Circulation ©1991 Arbitron. County coverage based on Arbitron study.

Net Weekly Circulation	State / County	Total Households	TV Households	%
	LOUISIANA			
50% & Over	Acadia	20,100	19,800	99
	Allen	7,200	7,100	99
	Evangeline	12,300	12,000	98
	Iberia	22,200	22,000	99

KATC BPCT-5012 Granted 4/15/77

© American Map Corp., 14244

Net Weekly Circulation	State / County	Total Households	TV Households	%
50% & Over	Jefferson Davis	11,100	11,000	99
	Lafayette	60,900	60,300	99
	St Landry	30,200	29,600	98
	St Martin	15,000	14,800	99
	St Mary	20,000	19,800	99
	Vermilion	18,900	18,700	99
	LOUISIANA			
Between 25-49%	Calcasieu	62,000	61,500	99
	Cameron	3,400	3,400	100
	LOUISIANA			
Between 5-24%	Assumption	6,900	6,800	99
	Avoyelles	14,800	14,500	98
	Beauregard	11,500	11,300	98
	La Salle	6,100	6,000	98
	Rapides	49,400	48,900	99
	Vernon	18,500	18,100	98
	TEXAS			
	Newton	4,900	4,800	98
Station Totals		395,400	390,400	99
Net Weekly Circulation (1991)				226,600
Average Daily Circulation (1991)				125,400

Louisiana—Lafayette

KLFY-TV

Ch. 10

Network Service: CBS.

Licensee: KLFY L.P., 599 Lexington Ave., 47th Floor, New York, NY 10022.

Studio: 2410 Eraste Landry Rd., Lafayette, LA 70506.

Mailing Address: Box 90665, Lafayette, LA 70509.

Telephone: 318-981-4823. TWX: 510-975-5052. Fax: 318-984-8323.

Technical Facilities: Channel No. 10 (192-198 MHz). Authorized power: 309-kw visual, 45.7-kw aural. Antenna: 1748-ft. above av. terrain, 1771-ft. above ground, 1800-ft. above sea level.

Latitude	30°	19'	18"
Longitude	92°	22'	41"

Holds CP for change to 316-kw max. visual, 31.6-kw max. aural, 1740-ft. above av. terrain. BPCT-791231KG.

Transmitter: State Hwy. 98, 1.8-mi. E of Maxie, LA.

Multichannel TV Sound: Stereo only.

Satellite Earth Stations: Scientific-Atlanta, 7-meter C-band; Scientific-Atlanta, 4.5-meter C-band; Scientific-Atlanta, 4.5-meter Ku-band; Scientific-Atlanta, 3-meter C-band; Scientific-Atlanta, 3-meter Ku-band; Cyclesat, M/A-Com, Scientific-Atlanta receivers.

News Services: AP, Group W Newsfeed.

Ownership: Young Broadcasting Inc. (Group Owner).

Began Operation: June 3, 1955. Transfer of control to individual stockholders of KWTX Bcstg. which held 80% approved by FCC Jan. 22, 1968. Previous sale by Camellia Bcstg. Co. Inc., Paul H. DeClouet and associates approved Jan. 27, 1965 by FCC (**Television Digest**, Vol. 4:48; 5:6). FCC approved sale to present owners by Texoma Bcstrs. Inc., Feb. 3, 1988.

Represented (sales): Adam Young Inc.

Represented (legal): Wiley, Rein & Fielding.

Personnel:
Joseph Varholy, Vice President & General Manager.
Maria Placer, Vice President, News.
Mike Barras, General Sales Manager.
Harriet Landry, National Sales Manager.
Terry Dover, Operations Manager & Program Director.
Gary Arnold, Assistant News Director.
Mike Harrelson, Promotion Director.
Dave Hebert, Chief Engineer.
Sandra Campeaux, Business Manager.

Highest 30 Sec. Rate: $775.

NETWORK BASE HOURLY RATE: $1994.

City of License: Lafayette. **ADI:** Lafayette, LA. **Rank:** 116.

Total Households: ©MSI Consumer Market Data as of 1/1/91. TV Homes, TV% and Circulation ©1991 Arbitron. County coverage based on Arbitron study.

Net Weekly Circulation	State County	Total Households	TV Households	%
	LOUISIANA			
50% & Over	Acadia	20,100	19,800	99
	Allen	7,200	7,100	99
	Avoyelles	14,800	14,500	98
	Beauregard	11,500	11,300	98
	Calcasieu	62,000	61,500	99

KLFY-TV BPCT-791231KG Granted 7/28/80

© American Map Corp., 14244

Net Weekly Circulation	State County	Total Households	TV Households	%
50% & Over	Cameron	3,400	3,400	100
	Evangeline	12,300	12,000	98
	Iberia	22,200	22,000	99
	Jefferson Davis	11,100	11,000	99
	Lafayette	60,900	60,300	99
	St Landry	30,200	29,600	98
	St Martin	15,000	14,800	99
	St Mary	20,000	19,800	99
	Vermilion	18,900	18,700	99
	Vernon	18,500	18,100	98
	LOUISIANA			
Between 25-49%	Assumption	6,900	6,800	99
	Pointe Coupee	8,300	8,100	98
	Rapides	49,400	48,900	99
	LOUISIANA			
Between 5-24%	Catahoula	4,500	4,400	98
	Concordia	8,000	7,800	98
	Grant	6,900	6,800	99
	Iberville	10,400	10,200	98
	Lafourche	28,800	28,500	99
	La Salle	6,100	6,000	98
Station Totals		**457,400**	**451,400**	**99**
Net Weekly Circulation (1991)				**302,400**
Average Daily Circulation (1991)				**183,800**

Need Broadcast TV or Cable TV Mail Labels From the Factbook?

Call Warren Publishing Inc.'s
Market Research & Data Sales Dept.
202-872-9200

Louisiana—Lake Charles

KPLC-TV

Ch. 7

Network Service: NBC.

Licensee: Cosmos Corp., Box 1488, Lake Charles, LA 70602.

Studio: 320 Division St., Lake Charles, LA 70601.

Telephone: 318-439-9071. **Fax:** 318-437-7600.

Technical Facilities: Channel No. 7 (174-180 MHz). Authorized power: 295-kw visual, 55-kw aural. Antenna: 1480-ft. above av. terrain, 1519-ft. above ground, 1549-ft. above sea level.

Latitude	30°	23'	43"
Longitude	93°	00'	08"

Transmitter: Near Fenton, LA.

Satellite Earth Stations: Harris, 10-meter Ku-band; Harris, 3-meter Ku-band; Harris, 3-meter C-band; Comtech, 7-meter Ku-band; Comtech, 7-meter C-band; Harris, Omni receivers.

News Service: AP.

Ownership: Cosmos Broadcasting Corp. (Group Owner).

Began Operation: September 29, 1954. Sale to present owner approved by FCC Nov. 13, 1986 (**Television Digest**, Vol. 26:39). Sale to Channel Communications by G. Russell Chambers approved by FCC March 31, 1986. Previous sale by Calcasieu TV & Radio Inc. approved by FCC Feb. 18, 1971. Sale to Calcasieu by T. B. Lanford & L. M. Sepaugh Sr. & Jr. approved June 30, 1964 (Vol. 4:18, 27).

Represented (sales): Harrington, Righter & Parsons Inc.

Represented (legal): Dow, Lohnes & Albertson.

Personnel:
James D. Serra, Vice President & General Manager.
Steve Hensley, General Sales Manager.
Dolores Tutt, Local Sales Manager.
James Smith, News Director.
Robin Daugereau, Program & Marketing Director.
Daphne Walker, Promotion Director.
Sandra Barrow, Business Manager.
Paula Dupuis, Marketing Director.
Ron Blansett, Chief Engineer.

Highest 30 Sec. Rate: $1000.

NETWORK BASE HOURLY RATE: $675.

City of License: Lake Charles. **ADI:** Lake Charles. **Rank:** 173.

Total Households: ©MSI Consumer Market Data as of 1/1/91. TV Homes, TV% and Circulation ©1991 Arbitron. County coverage based on Arbitron study.

Net Weekly Circulation	State County	Total Households	TV Households	%
	LOUISIANA			
50% & Over	Acadia	20,100	19,800	99
	Allen	7,200	7,100	99
	Beauregard	11,500	11,300	98

KPLC-TV BPCT-4012 Granted 12/12/67

© American Map Corp., 14244

Net Weekly Circulation	State County	Total Households	TV Households	%
50% & Over	Calcasieu	62,000	61,500	99
	Cameron	3,400	3,400	100
	Jefferson Davis	11,100	11,000	99
	Lafayette	60,900	60,300	99
	Vermilion	18,900	18,700	99
	LOUISIANA			
Between 25-49%	Evangeline	12,300	12,000	98
	St Landry	30,200	29,600	98
	Vernon	18,500	18,100	98
	LOUISIANA			
Between 5-24%	Avoyelles	14,800	14,500	98
	Concordia	8,000	7,800	98
	Iberia	22,200	22,000	99
	St Martin	15,000	14,800	99
	TEXAS			
	Jasper	12,400	12,200	98
	Newton	4,900	4,800	98
	Orange	28,700	28,500	99
	Sabine	4,300	4,200	98
Station Totals		**366,400**	**361,600**	**99**
Net Weekly Circulation (1991)				**183,800**
Average Daily Circulation (1991)				**98,400**

Louisiana—Lake Charles

KVHP

Ch. 29

Network Service: Fox.

Licensee: KVHP-TV Partners, 3638 Camino Del Rio N, Suite 102, San Diego, CA 92108.

Studio: 129 W. Prien Lake Rd., Lake Charles, LA 70605.

Telephone: 318-474-1316.

Technical Facilities: Channel No. 29 (560-566 MHz). Authorized power: 747.6-kw max. visual, 112.1-kw max. aural. Antenna: 432-ft. above av. terrain, 457-ft. above ground, 471-ft. above sea level.

Latitude	30°	11'	50"
Longitude	93°	13'	12"

Holds CP for change to 2507-kw max. visual, 1293-ft. above av. terrain, 1289-ft. above ground, 1319-ft. above sea level, lat. 30° 17' 26", long. 93° 34' 35", transmitter to State Rte. 379, 5.9-mi. NW of Edgerly, LA. BMPCT-900730KZ.

Transmitter: SW of Ryan St. & Prien Lake Rd. intersection, Lake Charles.

Satellite Earth Stations: 2 in operation; Simulsat receivers.

News Service: CNN.

Ownership: KVHP-TV Partners.

Began Operation: January 18, 1983. Sale to Herschell Hardesty & J. W. DiGiglia by Hugh Van Eaton approved by FCC March 3, 1984. Sale to Marvin Gorman Ministries Inc. from receivership approved by FCC July 16, 1986. Sale to present owners approved March 12, 1987.

Represented (sales): Seltel Inc.

Represented (legal): Baraff, Koerner, Olender & Hochberg, P.C.

Represented (engineering): Peter V. Gureckis & Associates.

Personnel:
Gary Hardesty, President.
Ken Smith, General Manager.
Jeff Pryor, Station Manager & Marketing Director.
Debbie Racca, National Sales Manager.
Jason Lauckner, Chief Engineer.
Ted Wrenn, News Director.
Betty Feduccia, Program Director.
Sarah Bateman, Promotion Director.
Cathy High, Business Manager.

Highest 30 Sec. Rate: $185.

City of License: Lake Charles. **ADI:** Lake Charles. **Rank:** 173.

Total Households: ©MSI Consumer Market Data as of 1/1/91. TV Homes, TV% and Circulation ©1991 Arbitron. County coverage based on Arbitron study.

SCALE OF MILES

0 50 100

KVHP BMPCT-900730KZ Granted 8/16/91

© American Map Corp., No. 14244

Net Weekly Circulation	State County	Total Households	TV Households Households	TV Households %
	LOUISIANA			
50% & Over	Calcasieu	62,000	61,500	99
	Cameron	3,400	3,400	100
	LOUISIANA			
Between 25-49%	Allen	7,200	7,100	99
	Beauregard	11,500	11,300	98
	Jefferson Davis	11,100	11,000	99
	Vernon	18,500	18,100	98
	TEXAS			
	Jasper	12,400	12,200	98
	Newton	4,900	4,800	98
	Orange	28,700	28,500	99
	TEXAS			
Between 5-24%	Hardin	14,600	14,400	99
	Jefferson	92,200	91,600	99
	Tyler	7,500	7,300	97
Station Totals		**274,000**	**271,200**	**99**
Net Weekly Circulation (1991)				**97,400**
Average Daily Circulation (1991)				**40,400**

KARD

Ch. 14

Network Service: ABC.

Licensee: Woods Communications Group Inc., 102 Thomas Rd., Suite 22, West Monroe, LA 71291.

Studio: 102 Thomas Rd., Suite 22, West Monroe, LA 71291.

Telephone: 318-323-1972. **Fax:** 318-322-0926.

Technical Facilities: Channel No. 14 (470-476 MHz). Authorized power: 5000-kw max. visual, 500-kw max. aural. Antenna: 1876-ft. above av. terrain, 1929-ft. above ground, 2049-ft. above sea level.

Latitude	32°	05'	41"
Longitude	92°	10'	39"

Transmitter: 5.5-mi. W of Columbia, 1.5-mi. S of Hwy. 4.

Multichannel TV Sound: Stereo only.

Satellite Earth Stations: Andrew, 7-meter; Andrew, 3.5-meter; Andrew, Microwave Assoc. receivers.

Ownership: Charles Woods (Group Owner).

Began Operation: August 19, 1967 on Ch. 39 as KUZN-TV, left air Dec. 12, 1968; resumed operation under new ownership Aug. 13, 1970, left air Aug. 16, 1971. Resumed operation Oct. 6, 1974. Transfer of control to Kenneth E. Meyer, et al., approved by FCC Jan. 31, 1978. Sale to present owner approved Nov. 2, 1984.

Represented (sales): Seltel Inc.

Represented (engineering): Cohen, Dippell & Everist, P.C.

Personnel:
Rick Lipps, General Manager.
Joe Currie, General Sales Manager.
Lydia Sandifer, Local Sales Manager.
Rodney Evans, Chief Engineer.
Todd Chisnell, Promotion Director.

Highest 30 Sec. Rate: $300.

City of License: West Monroe. **ADI:** Monroe, LA-El Dorado, AR. **Rank:** 121.

Total Households: ©MSI Consumer Market Data as of 1/1/91. TV Homes, TV% and Circulation ©1991 Arbitron. County coverage based on Arbitron study.

Net Weekly Circulation	State County	Total Households	TV Households Households	TV Households %
	ARKANSAS			
50% & Over	Ashley	9,400	9,200	98
	LOUISIANA			
	Caldwell	4,800	4,700	98
	Catahoula	4,500	4,400	98
	Concordia	8,000	7,800	98
	Franklin	8,500	8,400	99
	Jackson	6,900	6,800	99
	Lincoln	14,200	14,100	99

KARD BPCT—851118KE Granted 5/27/86 © American Map Corp., No. 14244

Net Weekly Circulation	State County	Total Households	TV Households Households	TV Households %
50% & Over	Morehouse	13,300	13,100	98
	Ouachita	52,200	51,700	99
	Richland	8,000	7,900	99
	Tensas	2,900	2,800	97
	Union	8,100	8,000	99
	LOUISIANA			
Between 25-49%	Bienville	6,200	6,100	98
	Grant	6,900	6,800	99
	La Salle	6,100	6,000	98
	Madison	5,800	5,700	98
	West Carroll	4,700	4,600	98
	Winn	6,200	6,100	98
	LOUISIANA			
Between 5-24%	Natchitoches	14,300	13,900	97
	MISSISSIPPI			
	Adams	13,800	13,600	99
	Jefferson	3,000	2,900	97
	Wilkinson	3,400	3,300	97
Station Totals		211,200	207,900	98
Net Weekly Circulation (1991)				114,500
Average Daily Circulation (1991)				60,000

Louisiana—West Monroe

KMCT-TV

Ch. 39

Network Service: None, independent.

Licensee: Carolina Christian Bcstg. Inc., Box 1616, Greenville, SC 29602.

Studio: 701 Parkwood Dr., West Monroe, LA 71291.

Telephone: 318-322-1399.

Technical Facilities: Channel No. 39 (620-626 MHz). Authorized power: 560-kw max. visual, 56-kw max. aural. Antenna: 498-ft. above av. terrain, 514-ft. above ground, 583-ft. above sea level.

Latitude	32°	30'	21"
Longitude	92°	08'	54"

Transmitter: 701 Parkwood Dr., West Monroe.

Satellite Earth Stations: 2 in operation.

News Service: INN.

Ownership: Carolina Christian Broadcasting Co. (Group Owner).

Began Operation: April 7, 1986.

Personnel:
James H. Thompson, President.
Ben F. Jones, General Manager.
Skip Garret, Sales Manager.
Charles Reed, Sales.
Norvin Duncan, General Counsel.
Gene Gibson, Chief Engineer.

Rates: On request.

KMCT-TV BMPCT—850920KG Granted 11/25/85 © American Map Corp., No. 14244

Arbitron Data: Not available.

City of License: West Monroe. **ADI:** Monroe, LA-El Dorado, AR. **Rank:** 121.

Louisiana—Monroe-El Dorado, Arkansas

KTVE

Ch. 10

Network Service: NBC.

Licensee: KTVE Inc., 2909 Kilpatrick Blvd., Box 4339, Monroe, LA 71201.

Studios: 2909 Kilpatrick Blvd., Monroe, LA 71201; 400 W. Main St., El Dorado, AR 71730.

Telephones: 318-323-1300, Monroe; 501-862-6651, El Dorado.

TWX: 510-977-5386.

Technical Facilities: Channel No. 10 (192-198 MHz). Authorized power: 316-kw visual, 63.1-kw aural. Antenna: Circularly polarized, 2000-ft. above av. terrain, 1980-ft. above ground, 2106-ft. above sea level.

Latitude	33°	04'	41.00"
Longitude	92°	13'	40.60"

Transmitter: 0.5-mi. S of Bolding, on Missouri Pacific RR spur.

Satellite Earth Stations: Satcom Technologies, 8.3-meter C-band; Harris, 7-meter Ku-band; Harris, 3.5-meter Ku-band; Harris, 3-meter C-band; Harris, Microdyne receivers.

News Service: AP, NBC.

Ownership: Gray Communications Systems Inc. (Group Owner).

Began Operation: December 18, 1955. Sale to present owner by Fuqua National Inc. approved Dec. 4, 1967. Previous sale to Fuqua by William Simon and WVET-TV approved Nov. 29, 1963 by FCC (**Television Digest**, Vol. 3:49). Sale to William Simon (52%) and WVET-TV (48%) by co-equal owners Dr. Joe F. Rushton, W. C. Blewster Jr. & W. M. Bigley approved July 6, 1960 (Vol. 16:25, 28). Transfer of 32% from Simon to WVET-TV approved Sept. 8, 1960 (Vol. 16:34).

Represented (sales): Katz Television.

Represented (legal): Sidley & Austin.

Represented (engineering): Smith & Powstenko.

Personnel:
George Singleton, Vice President & General Manager.
Wanda Meadows, Station Manager.
David Brown, General Sales Manager.
Fran Rogers, National Sales Manager.
Mike Caruso, Chief Engineer.
Jerry Mayer, News Director.
Betty Smith, Program Director.
Susan Allain, Promotion Director.
Judy Futch, Business Director.
David Clark, Operations Manager.

Highest 30 Sec. Rate: $600.

NETWORK BASE HOURLY RATE: $1300.

City of License: El Dorado, AR. **ADI:** Monroe, LA-El Dorado, AR. **Rank:** 121.

Total Households: ©MSI Consumer Market Data as of 1/1/91. TV Homes, TV% and Circulation ©1991 Arbitron. County coverage based on Arbitron study.

Net Weekly Circulation	State County	Total Households	TV Households Households	TV Households %
	ARKANSAS			
50% & Over	Ashley	9,400	9,200	98
	Bradley	5,000	4,900	98
	Calhoun	2,200	2,200	100
	Chicot	5,600	5,400	96
	Ouachita	13,200	13,000	98
	Union	18,700	18,400	98
	LOUISIANA			
	Caldwell	4,800	4,700	98

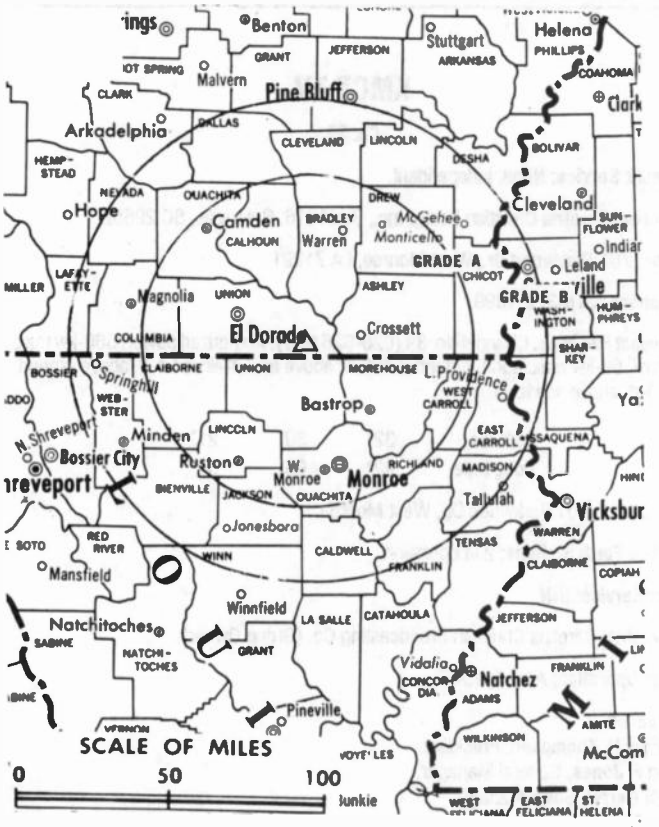

KTVE BPCT—860328KH Granted 9/9/86 ©American Map Corp., No. 14244

Net Weekly Circulation	State County	Total Households	TV Households Households	TV Households %
50% & Over	East Carroll	3,700	3,600	97
	Franklin	8,500	8,400	99
	Jackson	6,900	6,800	99
	Lincoln	14,200	14,100	99
	Morehouse	13,300	13,100	98
	Ouachita	52,200	51,700	99
	Richland	8,000	7,900	99
	Union	8,100	8,000	99
	West Carroll	4,700	4,600	98
	ARKANSAS			
Between 25-49%	Desha	6,500	6,400	98
	LOUISIANA			
	Claiborne	6,300	6,200	98
	Madison	5,800	5,700	98
	MISSISSIPPI			
	Washington	24,100	23,800	99
	ARKANSAS			
Between 5-24%	Cleveland	3,000	2,900	97
	Columbia	9,900	9,700	98
	Dallas	4,000	3,900	98
	Drew	6,500	6,300	97
	Lincoln	3,500	3,400	97
	Nevada	3,800	3,700	97
	LOUISIANA			
	Bienville	6,200	6,100	98
	Catahoula	4,500	4,400	98
	Winn	6,200	6,100	98
	MISSISSIPPI			
	Bolivar	14,500	14,200	98
	Issaquena	800	800	100
	Sharkey	2,200	2,200	100
Station Totals		**286,300**	**281,800**	**98**
Net Weekly Circulation (1991)				**167,500**
Average Daily Circulation (1991)				**89,800**

Louisiana—Monroe-West Monroe

KNOE-TV

Ch. 8

Network Service: CBS.

Licensee: NOE Enterprises Inc., Box 4067, Monroe, LA 71211.

Studio: 1400 Oliver Rd., Monroe, LA 71201.

Mailing Address: Box 4067, Monroe, LA 71211.

Telephone: 318-388-8888. **TWX:** 510-977-5384. **Fax:** 318-322-8774.

Technical Facilities: Channel No. 8 (180-186 MHz). Authorized power: 316-kw visual, 62.5-kw aural. Antenna: 1890-ft. above av. terrain, 1989-ft. above ground, 2049-ft. above sea level.

Latitude	32°	11'	45"
Longitude	92°	04'	10"

Transmitter: 2.5-mi. N of Riverton, LA.

Satellite Earth Stations: RCA, 3.7-meter Ku-band; Scientific-Atlanta, 7-meter C-band; Scientific-Atlanta, 4-meter C-band; Simulsat, 7-meter C-band; Comsat, Harris, Pinzone receivers.

AM Affiliate: KNOE, 5-kw, 540 kHz.

FM Affiliate: KNOE-FM, 100-kw, 101.9 MHz (No. 270), 1670-ft.

News Services: AP, CBS, CNN, CNN Headline News, Colorgraphics, National Weather Service, Potomac News Service.

Ownership: Noe Corp.

Began Operation: September 27, 1953.

Represented (sales): Blair Television.

Represented (legal): Cohn & Marks.

Personnel:
James A. Noe Jr., President.
Richard L. French, General Manager.
Ken Hawkins, General Sales Manager.
Jamie Patrick, News Director.
Jack McCall, Program Director.
David Price, Promotion Director.
Ronald Shelby, Controller.
Freddy Roberts, Chief Engineer.
Ansel Smith, Operations & Production Manager.
Ken Purcell, Chief Photographer.
Laura Z. Roberts, Personnel & EEO Director.

Highest 30 Sec. Rate: $1200.

City of License: Monroe. **AOI:** Monroe, LA-El Dorado, AR. **Rank:** 121.

Total Households: ©MSI Consumer Market Data as of 1/1/91. TV Homes, TV% and Circulation ©1991 Arbitron. County coverage based on Arbitron study.

Net Weekly Circulation	State County	Total Households	TV Households	%
	ARKANSAS			
50% & Over	Ashley	9,400	9,200	98
	Union	18,700	18,400	98
	LOUISIANA			
	Caldwell	4,800	4,700	98
	Catahoula	4,500	4,400	98
	Concordia	8,000	7,800	98
	East Carroll	3,700	3,600	97
	Franklin	8,500	8,400	99
	Grant	6,900	6,800	99
	Jackson	6,900	6,800	99
	La Salle	6,100	6,000	98
	Lincoln	14,200	14,100	99
	Madison	5,800	5,700	98

KNOE-TV BPCT-3313 Granted 10/2/64 © American Map Corp., 14244

Net Weekly Circulation	State County	Total Households	TV Households	%
50% & Over	Morehouse	13,300	13,100	98
	Natchitoches	14,300	13,900	97
	Ouachita	52,200	51,700	99
	Rapides	49,400	48,900	99
	Richland	8,000	7,900	99
	Tensas	2,900	2,800	97
	Union	8,100	8,000	99
	West Carroll	4,700	4,600	98
	Winn	6,200	6,100	98
	MISSISSIPPI			
	Adams	13,800	13,600	99
	Claiborne	3,700	3,600	97
	ARKANSAS			
Between 25-49%	Chicot	5,600	5,400	96
	LOUISIANA			
	Bienville	6,200	6,100	98
	Claiborne	6,300	6,200	98
	MISSISSIPPI			
	Jefferson	3,000	2,900	97
	Warren	19,200	19,000	99
	Wilkinson	3,400	3,300	97
	ARKANSAS			
Between 5-24%	Bradley	5,000	4,900	98
	LOUISIANA			
	Avoyelles	14,800	14,500	98
	Red River	3,800	3,700	97
	Sabine	10,600	10,300	97
	MISSISSIPPI			
	Amite	4,800	4,700	98
	Franklin	3,200	3,100	97
	Issaquena	800	800	100
Station Totals		**360,800**	**355,000**	**98**
Net Weekly Circulation (1991)				**247,600**
Average Daily Circulation (1991)				**158,200**

WDSU-TV

Ch. 6

Network Service: NBC.

Licensee: WDSU Television Inc., 515 N. 6th St., No. 2020, St. Louis, MO 63101.

Studio: 520 Royal St., New Orleans, LA 70130.

Telephone: 314-234-5950. **TWX:** 810-951-6077. **Fax:** 504-527-0145.

Technical Facilities: Channel No. 6 (82-88 MHz). Authorized power: 100-kw visual, 20-kw aural. Antenna: Circularly polarized, 932-ft. above av. terrain, 972-ft. above ground, 975-ft. above sea level.

Latitude	29°	57'	01.00"
Longitude	89°	57'	28.50"

Transmitter: Tournefort St., Chalmette, LA.

Multichannel TV Sound: Stereo and separate audio program.

Satellite Earth Stations: Transmit/receive Harris, 8-meter Ku-band; Scientific-Atlanta, 7-meter C-band; Harris, 3.5-meter Ku-band; Harris, Scientific-Atlanta receivers.

News Services: AP, CNN.

Ownership: Pulitzer Broadcasting Co. (Group Owner).

Began Operation: December 18, 1948. Sale to Cosmos Bcstg. by Royal Street Corp. approved by FCC Nov. 29, 1972 (**Television Digest**, Vol. 12:15, 49). Sale to present owner approved Sept. 22, 1989 (Vol. 29:31, 34, 35).

Represented (sales): Katz Television.

Represented (legal): Verner, Liipfert, Bernhard, McPherson & Hand.

Personnel:
John Carpenter, General Manager.
Brooks Hogg, General Sales Manager.
Blaine Mitchell, Local Sales Manager.
Don Hain, Director of Broadcast Operations & Engineering.
Linda Levy, News Director.
Leslie Doskey, Program Coordinator.
Charles E. Paige, Promotion & Marketing Director.
Steve Mohammed, Business Manager.

Highest 30 Sec. Rate: $9000.

NETWORK BASE HOURLY RATE: $2200.

City of License: New Orleans. **ADI:** New Orleans. **Rank:** 36.

Total Households: ©MSI Consumer Market Data as of 1/1/91. TV Homes, TV% and Circulation ©1991 Arbitron. County coverage based on Arbitron study.

Net Weekly Circulation	State County	Total Households	TV Households	%
	LOUISIANA			
50% & Over	Assumption	6,900	6,800	99
	Jefferson	175,800	174,900	99
	Lafourche	28,800	28,500	99
	Orleans	210,700	208,800	99
	Plaquemines	8,300	8,200	99
	St Bernard	24,200	24,100	100
	St Charles	15,400	15,300	99

SCALE OF MILES
0 50 100

WDSU-TV BPCT-2034 Granted 11/10/55

© American Map Corp., 14244

Net Weekly Circulation	State County	Total Households	TV Households	%
50% & Over	St James	6,900	6,800	99
	St John The Baptist	13,500	13,300	99
	St Tammany	55,000	54,400	99
	Tangipahoa	31,800	31,300	98
	Terrebonne	32,800	32,400	99
	Washington	17,100	16,800	98
	MISSISSIPPI			
	Hancock	12,600	12,500	99
	Harrison	63,200	62,900	99
	Pearl River	14,500	14,400	99
	MISSISSIPPI			
Between 25-49%	Stone	3,700	3,700	100
	Walthall	5,000	4,900	98
	LOUISIANA			
Between 5-24%	Ascension	20,000	19,700	99
	Livingston	25,200	24,800	98
	St Helena	3,100	3,000	97
	St Mary	20,000	19,800	99
	MISSISSIPPI			
	Jackson	45,900	45,600	99
Station Totals		840,400	832,900	99
Net Weekly Circulation (1991)				630,300
Average Daily Circulation (1991)				366,500

WGNO

Ch. 26

Network Service: None, independent.

Licensee: WGNO Inc., Two Canal St., Suite 2800, New Orleans, LA 70130.

Studio: World Trade Center, Suite 2800, New Orleans, LA 70130.

Telephone: 504-581-2600. **TWX:** 810-954-6158. **Fax:** 504-522-1885.

Technical Facilities: Channel No. 26 (542-548 MHz). Authorized power: 2690-kw max. & 1100-kw horizontal visual, 269-kw max. & 111-kw horizontal aural. Antenna: 1010-ft. above av. terrain, 1049-ft. above ground, 1049-ft. above sea level.

Latitude	29°	58'	55"
Longitude	89°	56'	58"

Transmitter: Paris Rd. & Bayou Bienvenue, New Orleans.

Satellite Earth Stations: Simulsat, 7-meter C-band; Vertex, 5-meter Ku-band; Harris, Scientific-Atlanta receivers.

Ownership: Tribune Broadcasting Co. (Group Owner).

Began Operation: October 14, 1967. Sale to Tribune Bcstg. Co. by General Media Corp. approved by FCC July 22, 1983. Sale to General Media by Seymour Smith, et al., approved June 30, 1978. Previous sale by Receiver in Bankruptcy approved by FCC Dec. 29, 1971. Station was originally owned by David W. Wagenvoord, et al.

Represented (sales): TeleRep Inc.

Represented (legal): Sidley & Austin.

Represented (engineering): Edward F. Lorentz & Associates.

Personnel:
Bob Gremillion, Station Manager.
Bill Ross, Director of Sales.
Karen Nally, Local Sales Manager.
Michael LaBonia, Regional Sales Manager.
Vincent Manzi, National Sales Manager.
Paula Pendarvis, News Director.
Kath Quinn, Program Director.
Randy Davis, Chief Engineer.
Jeff Clemons, Promotion Director.
Terry Eagan, Controller.
Chris Rogers, Marketing Director.

Highest 30 Sec. Rate: $1500.

City of License: New Orleans. **ADI:** New Orleans. **Rank:** 36.

Total Households: ©MSI Consumer Market Data as of 1/1/91. TV Homes, TV% and Circulation ©1991 Arbitron. County coverage based on Arbitron study.

Net Weekly Circulation	State County	Total Households	TV Households	TV Households %
	LOUISIANA			
50% & Over	Jefferson	175,800	174,900	99
	Orleans	210,700	208,800	99
	Plaquemines	8,300	8,200	99
	St Bernard	24,200	24,100	100
	St Charles	15,400	15,300	99
	St James	6,900	6,800	99
	St John The Baptist	13,500	13,300	99
	St Tammany	55,000	54,400	99
	Terrebonne	32,800	32,400	99

SCALE OF MILES
0 50 100

WGNO BPCT-790523KE Granted 1/30/80 © American Map Corp., 14244

Net Weekly Circulation	State County	Total Households	TV Households	TV Households %
	LOUISIANA			
Between 25-49%	Ascension	20,000	19,700	99
	Lafourche	28,800	28,500	99
	Tangipahoa	31,800	31,300	98
	Washington	17,100	16,800	98
	MISSISSIPPI			
	Hancock	12,600	12,500	99
	Pearl River	14,500	14,400	99
	LOUISIANA			
Between 5-24%	Assumption	6,900	6,800	99
	Livingston	25,200	24,800	98
	St Helena	3,100	3,000	97
	St Mary	20,000	19,800	99
	MISSISSIPPI			
	Harrison	63,200	62,900	99
	Stone	3,700	3,700	100
	Walthall	5,000	4,900	98
Station Totals		794,500	787,300	99
Net Weekly Circulation (1991)				401,600
Average Daily Circulation (1991)				168,200

Some 23,705 key industry people can see your message when you advertise in the
Television & Cable Factbook

WNOL-TV

Ch. 38

Network Service: Fox.

Licensee: Quincy Jones Bcstg. Inc., 1661 Canal St., New Orleans, LA 70112.

Studio: 1661 Canal St., New Orleans, LA 70112.

Telephone: 504-525-3838. **Fax:** 504-569-0908.

Technical Facilities: Channel No. 38 (614-620 MHz). Authorized power: 5000-kw max. visual, 500-kw max. aural. Antenna: 1019-ft. above av. terrain, 1018-ft. above ground, 1019-ft. above sea level.

Latitude	29°	58'	41"
Longitude	89°	56'	26"

Transmitter: 0.37-mi. SE of intersection of Rte. 47 & St. Bernard Parish boundary, Chalmette.

Multichannel TV Sound: Stereo only.

Satellite Earth Station: Simulsat, 7-meter; Harris, M/A-Com receivers.

Ownership: Quincy Jones Bcstg. Inc.

Began Operation: March 25, 1984. Sale to TVX Broadcast Group by Channel 38 Assoc. Inc. approved by FCC Feb. 28, 1986 (**Television Digest**, Vol. 25:50). Sale to present owner approved Nov. 17, 1989.

Represented (sales): Seltel Inc.

Personnel:
Madelyne Mix Bonnot, Vice President & General Manager.
Steve Barry, General Sales Manager.
Sonya Landry, Local Sales Manager.
Mike Zikmund, National Sales Manager.
Bob Lawrence, Chief Engineer.
Jenny Zoeller, Program Director.
Linda Rae Tucker, Business Manager.

Highest 30 Sec. Rate: $1500.

City of License: New Orleans. **ADI:** New Orleans. **Rank:** 36.

Total Households: ©MSI Consumer Market Data as of 1/1/91. TV Homes, TV% and Circulation ©1991 Arbitron. County coverage based on Arbitron study.

Net Weekly Circulation	State County	Total Households	TV Households	%
	LOUISIANA			
50% & Over	Jefferson	175,800	174,900	99
	Lafourche	28,800	28,500	99
	Orleans	210,700	208,800	99
	Plaquemines	8,300	8,200	99
	St Bernard	24,200	24,100	100
	St Charles	15,400	15,300	99

SCALE OF MILES
0 50 100

WNOL-TV BMPCT—831214KI Granted 1/26/84 ©American Map Corp., No. 14244

Net Weekly Circulation	State County	Total Households	TV Households	%
50% & Over	St James	6,900	6,800	99
	St John The Baptist	13,500	13,300	99
	St Tammany	55,000	54,400	99
	Tangipahoa	31,800	31,300	98
	Terrebonne	32,800	32,400	99
	LOUISIANA			
Between 25-49%	Washington	17,100	16,800	98
	MISSISSIPPI			
	Hancock	12,600	12,500	99
	Harrison	63,200	62,900	99
	Pearl River	14,500	14,400	99
	LOUISIANA			
Between 5-24%	Livingston	25,200	24,800	98
	MISSISSIPPI			
	Walthall	5,000	4,900	98
Station Totals		**740,800**	**734,300**	**99**
Net Weekly Circulation (1991)				**433,400**
Average Daily Circulation (1991)				**187,900**

WVUE

Ch. 8

Network Service: ABC.

Licensee: Burnham Broadcasting Co. Ltd. Partnership, 980 N. Michigan Ave., Suite 1200, Chicago, IL 60611.

Studio: 1025 S. Jefferson Davis Parkway, New Orleans, LA 70125.

Telephone: 504-486-6161. **TWX:** 810-951-6090. **Fax:** 504-483-1212.

Technical Facilities: Channel No. 8 (180-186 MHz). Authorized power: 316-kw visual, 31.6-kw aural. Antenna: 990-ft. above av. terrain, 1046-ft. above ground, 1049-ft. above sea level.

Latitude	29°	57′	14″
Longitude	89°	56′	58″

Transmitter: 3900 Marrietta Rd., Chalmette, LA.

Satellite Earth Stations: Andrew, 9-meter C-band; Scientific-Atlanta, 9-meter C-band; Andrew, 7-meter C-band; Satcom Technologies, 7-meter Ku-band; Avantek, Microdyne, Scientific-Atlanta receivers.

News Service: AP.

Ownership: Burnham Broadcasting Co. (Group Owner).

Began Operation: December 17, 1958 on Ch. 13, and on Jan. 28, 1959 FCC granted temporary Ch. 13 operation by New Orleans Television Corp. (**Television Digest**, Vol. 14:51; 15:5). Supreme Bcstg. Co. started operation on Ch. 20 Nov. 1, 1953, using WJMR-TV call letters. In Oct. 1957, WJMR-TV began experimental operation on Ch. 12 but FCC ruled in 1958 that this operation was to close by Jan. 1, 1959 but WVUE did not begin on Ch. 12 until Sept. 1, 1962. Sale of 60% by New Orleans Television Inc. (Joseph A. Paretti and associates) to Screen Gems and contingent transfer by Rust Craft of its 40% to Screen Gems approved June 2, 1965 by FCC (Vol. 5:8, 23). Switched to Ch. 8 June 8, 1970. Sale to Gaylord Bcstg. approved by FCC June 30, 1977 (Vol. 16:26; 17:28). Sale to Burnham Bcstg. L.P. by Gaylord approved by FCC June 8, 1987 (Vol. 26:47; 27:3).

Represented (sales): Harrington, Righter & Parsons Inc.

Represented (legal): Reed, Smith, Shaw & McClay.

Represented (engineering): A. D. Ring & Associates, P.C.

Personnel:
Philip Nye, President & General Manager.
Ron Jones, General Sales Manager.
Jim Goodlad, Local Sales Manager.
Fred Barrett, Chief Engineer.
Kevin Brennan, News Director.
Susan Whatley, Program Director.
Greg Buisson, Marketing Director.
John Nagel, Director of Finance.

Rates: On request.

City of License: New Orleans. **ADI:** New Orleans. **Rank:** 36.

Total Households: ©MSI Consumer Market Data as of 1/1/91. TV Homes, TV% and Circulation ©1991 Arbitron. County coverage based on Arbitron study.

Net Weekly Circulation	State County	Total Households	TV Households	%
	LOUISIANA			
50% & Over	Jefferson	175,800	174,900	99
	Lafourche	28,800	28,500	99
	Orleans	210,700	208,800	99
	Plaquemines	8,300	8,200	99
	St Bernard	24,200	24,100	100
	St Charles	15,400	15,300	99
	St James	6,900	6,800	99

SCALE OF MILES
0 50 100

WVUE Doc-18390

© American Map Corp., 14244

Net Weekly Circulation	State County	Total Households	TV Households	%
50% & Over	St John The Baptist	13,500	13,300	99
	St Tammany	55,000	54,400	99
	Terrebonne	32,800	32,400	99
	Washington	17,100	16,800	98
	MISSISSIPPI			
	Hancock	12,600	12,500	99
	Pearl River	14,500	14,400	99
	LOUISIANA			
Between 25-49%	Ascension	20,000	19,700	99
	Assumption	6,900	6,800	99
	Tangipahoa	31,800	31,300	98
	MISSISSIPPI			
	Harrison	63,200	62,900	99
	Walthall	5,000	4,900	98
	LOUISIANA			
Between 5-24%	Livingston	25,200	24,800	98
	St Helena	3,100	3,000	97
	St Mary	20,000	19,800	99
	MISSISSIPPI			
	Pike	13,800	13,600	99
Station Totals		**804,600**	**797,200**	**99**
Net Weekly Circulation (1991)				**562,000**
Average Daily Circulation (1991)				**293,500**

NEED BROADCAST TV OR CABLE TV DATA FROM THE FACTBOOK ON TAPE OR DISKETTE? NEED CUSTOMIZED REPORTS?

Call Warren Publishing's
Market Research & Data Sales Dept. **202-872-9200**

Louisiana—New Orleans

WWL-TV

Ch. 4

Network Service: CBS.

Licensee: Rampart Operating Partnership, 1024 N. Rampart St., New Orleans, LA 70116-2487.

Studio: 1024 N. Rampart St., New Orleans, LA 70116-2487.

Telephone: 504-529-4444. **TWX:** 810-951-5097. **Fax:** 504-529-6400.

Technical Facilities: Channel No. 4 (66-72 MHz). Authorized power: 100-kw visual, 10-kw aural. Antenna: Circularly polarized, 1048-ft. above av. terrain, 1049-ft. above ground, 1049-ft. above sea level.

Latitude	29°	54'	22.50"
Longitude	90°	02'	23.30"

Transmitter: No. Four Cooper Rd., Gretna, LA 70053.

Multichannel TV Sound: Stereo only.

Satellite Earth Stations: Transmit/receive Harris, 7.4-meter Ku-band; Harris, 6.1-meter C-band; Harris, Scientific-Atlanta receivers.

SNG Mobile Dish: Dalsat, 4.2-meter Ku-band.

News Services: AP, UPI.

Ownership: Rampart Operating Partnership.

Began Operation: September 7, 1957. Sale to present owners by Loyola University approved by FCC May 23, 1990 (**Television Digest**, Vol. 30:1).

Represented (sales): Petry Television.

Represented (legal): Holland & Knight.

Personnel:
J. Michael Early, President & General Manager.
Phil Johnson, Vice President & Assistant Manager.
Jimmie B. Phillips, Director of Sales.
Don De La Houssaye, Local Sales Manager.
Billie Bonnett, National Sales Manager.
Joe Duke, News Director.
Dee Joyce, Promotion & Marketing Director.
Debra Barnewold, Business Manager.
William Mosely, Finance Director.
Gary Coullard, Chief Engineer.
Neil Fears, Marketing Director.

Highest 30 Sec. Rate: $5000.

NETWORK BASE HOURLY RATE: $4580.

City of License: New Orleans. **ADI:** New Orleans. **Rank:** 36.

Total Households: ©MSI Consumer Market Data as of 1/1/91. TV Homes, TV% and Circulation ©1991 Arbitron. County coverage based on Arbitron study.

Net Weekly Circulation	State County	Total Households	TV Households	
			Households	%
	LOUISIANA			
50% & Over	Assumption	6,900	6,800	99
	Jefferson	175,800	174,900	99
	Lafourche	28,800	28,500	99
	Orleans	210,700	208,800	99
	Plaquemines	8,300	8,200	99
	St Bernard	24,200	24,100	100
	St Charles	15,400	15,300	99

SCALE OF MILES
0 50 100

WWL-TV BPCT-3071 Granted 11/1/62

© American Map Corp., 14244

Net Weekly Circulation	State County	Total Households	TV Households	
			Households	%
50% & Over	St James	6,900	6,800	99
	St John The Baptist	13,500	13,300	99
	St Tammany	55,000	54,400	99
	Tangipahoa	31,800	31,300	98
	Terrebonne	32,800	32,400	99
	Washington	17,100	16,800	98
	MISSISSIPPI			
	Hancock	12,600	12,500	99
	Harrison	63,200	62,900	99
	Pearl River	14,500	14,400	99
	Walthall	5,000	4,900	98
	LOUISIANA			
Between 25-49%	Ascension	20,000	19,700	99
	St Mary	20,000	19,800	99
	MISSISSIPPI			
	Pike	13,800	13,600	99
	Stone	3,700	3,700	100
	LOUISIANA			
Between 5-24%	East Feliciana	6,000	5,900	98
	Livingston	25,200	24,800	98
	St Helena	3,100	3,000	97
	MISSISSIPPI			
	Amite	4,800	4,700	98
	Jackson	45,900	45,600	99
	Marion	9,300	9,200	99
Station Totals		874,300	866,300	99
Net Weekly Circulation (1991)				666,800
Average Daily Circulation (1991)				454,300

Louisiana—Shreveport

KMSS-TV

Ch. 33

Network Service: Fox.

Licensee: SWMM/Shreveport Corp., 6100 Corporate Dr., Suite 130, Houston, TX 77036.

Studio: 3519 Jewella Ave., Shreveport, LA 71109.

Mailing Address: Box 30033, Shreveport, LA 71130.

Telephone: 318-631-5677. **Fax:** 318-631-4195.

Technical Facilities: Channel No. 33 (584-590 MHz). Authorized power: 4532-kw max. visual, 453.2-kw max. aural. Antenna: 1813-ft. above av. terrain, 1749-ft. above ground, 2014-ft. above sea level.

Latitude	32°	40'	00"
Longitude	93°	56'	02"

Transmitter: 0.57-mi. S of KSLA-TV transmitter site on St. John's Church Rd.

Multichannel TV Sound: Stereo only.

Satellite Earth Stations: Comtech, 5-meter C-band; AFC, 3.7-meter Ku-band; Agile, M/A-Com, Pinzone receivers.

News Service: CNN Headline News.

Ownership: SouthWest MultiMedia Corp.

Began Operation: October 6, 1985. Sale by J. D. Waggoner & G. Teekell, et al., to present owner approved by FCC June 24, 1987.

Represented (sales): Seltel Inc.

Personnel:
Art Lanham, Vice President & General Manager.
Susan Newman, General Sales Manager
Paul Jones, Local Sales Manager.
Richard Logan, Engineering Director.
Doug Ginn, News Coordinator.
Karl Cole, Promotion Director.
Phyliss Phillips, Business Manager.

Highest 30 Sec. Rate: $300.

City of License: Shreveport. **ADI:** Shreveport, LA-Texarkana, TX. **Rank:** 65.

Total Households: ©MSI Consumer Market Data as of 1/1/91. TV Homes, TV% and Circulation ©1991 Arbitron. County coverage based on Arbitron study.

Net Weekly Circulation	State County	Total Households	TV Households Households	TV Households %
	LOUISIANA			
50% & Over	Bossier	32,700	32,400	99
	Caddo	103,300	102,300	99
	De Soto	10,400	10,200	98
	Webster	17,400	17,200	99
	TEXAS			
	Cass	11,300	11,100	98
	Harrison	20,600	20,300	99
	Panola	8,500	8,400	99
	ARKANSAS			
Between 25-49%	Howard	5,100	5,000	98
	Miller	14,500	14,300	99
	LOUISIANA			
	Natchitoches	14,300	13,900	97
	Red River	3,800	3,700	97

KMSS-TV BMPCT—850227KH Granted 7/31/85 © American Map Corp., No. 14244

Net Weekly Circulation	State County	Total Households	TV Households Households	TV Households %
	TEXAS			
Between 25-49%	Bowie	31,500	31,200	99
	Gregg	42,400	41,900	99
	Marion	4,200	4,100	98
	Morris	5,300	5,200	98
	Rusk	16,300	16,100	99
	Upshur	12,300	12,100	98
	ARKANSAS			
Between 5-24%	Hempstead	8,500	8,300	98
	Lafayette	3,500	3,400	97
	Nevada	3,800	3,700	97
	Sevier	5,500	5,400	98
	LOUISIANA			
	Bienville	6,200	6,100	98
	Claiborne	6,300	6,200	98
	Jackson	6,900	6,800	99
	OKLAHOMA			
	Mc Curtain	13,300	13,000	98
	TEXAS			
	Camp	4,200	4,100	98
	Red River	6,200	6,000	97
	Sabine	4,300	4,200	98
	San Augustine	3,500	3,400	97
	Shelby	9,600	9,400	98
	Titus	9,200	9,100	99
Station Totals		444,900	438,500	99
Net Weekly Circulation (1991)				194,600
Average Daily Circulation (1991)				82,400

Louisiana—Shreveport

KSLA-TV

Ch. 12

Network Service: CBS.

Licensee: VSC Communications Inc., Box 4812, Shreveport, LA 71104.

Studio: 1812 Fairfield Ave., Shreveport, LA 71101.

Telephone: 318-222-1212. **TWX:** 510-973-4013. **Fax:** 318-677-6703.

Technical Facilities: Channel No. 12 (204-210 MHz). Authorized power: 316-kw visual, 38-kw aural. Antenna: 1800-ft. above av. terrain, 1794-ft. above ground, 2049-ft. above sea level.

Latitude	32°	40'	29"
Longitude	93°	55'	59"

Transmitter: 2-mi. ESE of Mooringsport.

Satellite Earth Stations: RCA Ku-band; Scientific-Atlanta, 7-meter; Scientific-Atlanta, 4.6-meter; M/A-Com, Scientific-Atlanta receivers.

News Services: AP, CBS, Group W Newsfeed.

Ownership: Viacom Broadcasting Inc. (Group Owner).

Began Operation: December 22, 1953 as KSLA Interim Television Corp., equally owned by KRMO, KCIJ and grantee. On May 19, 1955, final decision was granted to Shreveport Television Co. (**Television Digest**, Vol. 11:21). Sale to KSLA-TV by Mrs. George, et al., who retained minority interest, approved May 25, 1960 (Vol. 16:6, 24). Sale to present owner approved by FCC March 29, 1983 (Vol. 23:3).

Represented (sales): TeleRep Inc.

Represented (legal): Arent, Fox, Kintner, Plotkin & Kahn.

Personnel:
Alan F. Cartwright, Vice President & General Manager.
Marc Stover, Local Sales Manager.
Sandi Lowe, Director of National Sales.
Roger Herring, Operations Manager.
Jim Womack, Chief Engineer.
Jack Hodges, News Director.
Donna Frank, Program Director.
Mike Thomas, Promotion Director.
Cindy Townsend, Business Manager.

Rates: On request.

NETWORK BASE HOURLY RATE: $1733.

City of License: Shreveport. **ADI:** Shreveport, LA-Texarkana, TX. **Rank:** 65.

Total Households: ©MSI Consumer Market Data as of 1/1/91. TV Homes, TV% and Circulation ©1991 Arbitron. County coverage based on Arbitron study.

Net Weekly Circulation	State County	Total Households	TV Households	%
	ARKANSAS			
50% & Over	Columbia	9,900	9,700	98
	Hempstead	8,500	8,300	98
	Howard	5,100	5,000	98
	Lafayette	3,500	3,400	97
	Little River	5,100	5,000	98
	Miller	14,500	14,300	99
	Sevier	5,500	5,400	98
	LOUISIANA			
	Bienville	6,200	6,100	98
	Bossier	32,700	32,400	99
	Caddo	103,300	102,300	99
	Claiborne	6,300	6,200	98
	De Soto	10,400	10,200	98
	Natchitoches	14,300	13,900	97
	Red River	3,800	3,700	97
	Sabine	10,600	10,300	97
	Webster	17,400	17,200	99
	TEXAS			
	Bowie	31,500	31,200	99
	Camp	4,200	4,100	98

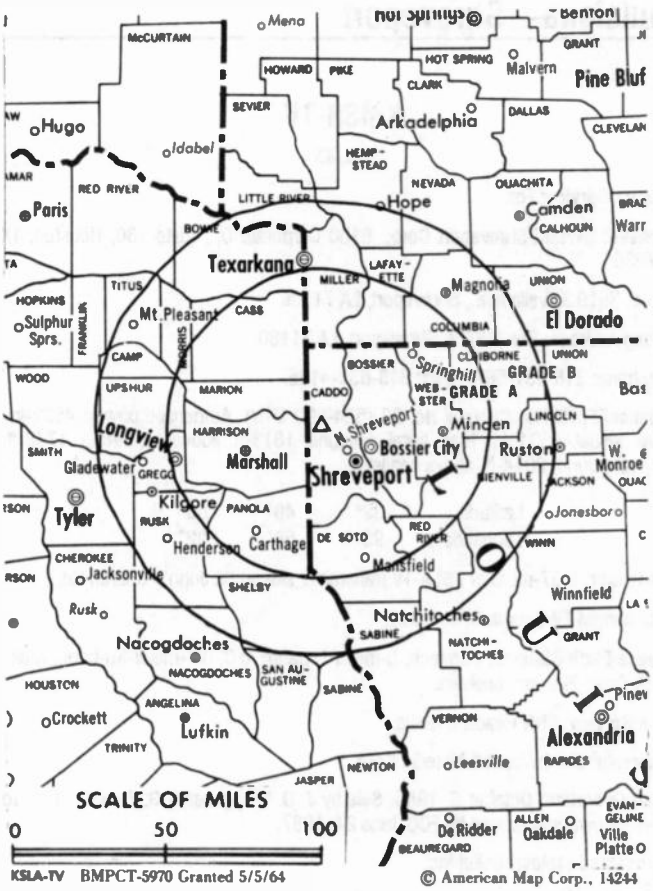

KSLA-TV BMPCT-5970 Granted 5/5/64

© American Map Corp., 14244

Net Weekly Circulation	State County	Total Households	TV Households	%
50% & Over	Cass	11,300	11,100	98
	Franklin	3,200	3,100	97
	Gregg	42,400	41,900	99
	Harrison	20,600	20,300	99
	Marion	4,200	4,100	98
	Morris	5,300	5,200	98
	Nacogdoches	19,500	19,100	98
	Panola	8,500	8,400	99
	Rusk	16,300	16,100	99
	Shelby	9,600	9,400	98
	Titus	9,200	9,100	99
	Upshur	12,300	12,100	98
	ARKANSAS			
Between 25-49%	Nevada	3,800	3,700	97
	LOUISIANA			
	Jackson	6,900	6,800	99
	Lincoln	14,200	14,100	99
	OKLAHOMA			
	Mc Curtain	13,300	13,000	98
	TEXAS			
	Hopkins	11,800	11,600	98
	Sabine	4,300	4,200	98
	San Augustine	3,500	3,400	97
	Wood	11,900	11,700	98
	ARKANSAS			
Between 5-24%	Ouachita	13,200	13,000	98
	Pike	4,300	4,200	98
	Union	18,700	18,400	98
	LOUISIANA			
	Winn	6,200	6,100	98
	TEXAS			
	Red River	6,200	6,000	97
Station Totals		**573,500**	**564,800**	**98**
Net Weekly Circulation (1991)				**407,900**
Average Daily Circulation (1991)				**244,500**

Louisiana—Shreveport-Texarkana, Texas

KTAL-TV

Ch. 6

Network Service: NBC.

Licensee: KTAL-TV Inc., 3227 Summerhill Rd., Texarkana, TX.

Studio: 3150 N. Market St., Shreveport, LA 71107.

Offices: 3227 Summerhill Rd., Texarkana, TX.

Telephones: 318-425-2422, Texarkana; 214-793-1133, Shreveport.

TWX: 510-973-4169.

Technical Facilities: Channel No. 6 (82-88 MHz). Authorized power: 100-kw visual, 10-kw aural. Antenna: 1580-ft. above av. terrain, 1553-ft. above ground, 1849-ft. above sea level.

Latitude	32°	54'	11"
Longitude	94°	00'	22"

Transmitter: 2.3-mi. NNW of Vivian, LA, W of County Rd.

Satellite Earth Stations: In operation.

AM Affiliate: KCMC, 1-kw, 740 kHz (ABC).

FM Affiliate: KTAL-FM, 100-kw, 98.1 MHz (No. 251), 1447-ft.

News Service: AP.

Ownership: KTAL-TV Inc.

Began Operation: August 16, 1953.

Represented (sales): Blair Television.

Represented (legal): Covington & Burling.

Personnel:
- Walter E. Hussman, President.
- H. Lee Bryant, Vice President & General Manager.
- Douglas Yoder, Station & Sales Manager.
- Jean Byrd, Program Director.
- Gordon Grafton, News Director.
- George Tracy, Chief Engineer.
- Danielle Dykes, Promotion Director.
- Terry Reese, Business Manager.

Highest 30 Sec. Rate: $1400.

NETWORK BASE HOURLY RATE: $750.

City of License: Texarkana, TX. **ADI:** Shreveport, LA-Texarkana, TX. **Rank:** 65.

Total Households: ©MSI Consumer Market Data as of 1/1/91. TV Homes, TV% and Circulation ©1991 Arbitron. County coverage based on Arbitron study.

Net Weekly Circulation	State County	Total Households	TV Households Households	TV Households %
	ARKANSAS			
50% & Over	Columbia	9,900	9,700	98
	Hempstead	8,500	8,300	98
	Howard	5,100	5,000	98
	Lafayette	3,500	3,400	97
	Little River	5,100	5,000	98
	Miller	14,500	14,300	99
	Sevier	5,500	5,400	98
	LOUISIANA			
	Bienville	6,200	6,100	98
	Bossier	32,700	32,400	99
	Caddo	103,300	102,300	99
	Claiborne	6,300	6,200	98
	De Soto	10,400	10,200	98
	Red River	3,800	3,700	97
	Webster	17,400	17,200	99
	OKLAHOMA			
	Mc Curtain	13,300	13,000	98

Net Weekly Circulation	State County	Total Households	TV Households Households	TV Households %
	TEXAS			
50% & Over	Bowie	31,500	31,200	99
	Camp	4,200	4,100	98
	Cass	11,300	11,100	98
	Franklin	3,200	3,100	97
	Gregg	42,400	41,900	99
	Harrison	20,600	20,300	99
	Marion	4,200	4,100	98
	Morris	5,300	5,200	98
	Panola	8,500	8,400	99
	Red River	6,200	6,000	97
	Shelby	9,600	9,400	98
	Titus	9,200	9,100	99
	Upshur	12,300	12,100	98
	ARKANSAS			
Between 25-49%	Nevada	3,800	3,700	97
	TEXAS			
	Rusk	16,300	16,100	99
	Wood	11,900	11,700	98
	ARKANSAS			
Between 5-24%	Ouachita	13,200	13,000	98
	Pike	4,300	4,200	98
	Polk	6,600	6,400	97
	Union	18,700	18,400	98
	LOUISIANA			
	Lincoln	14,200	14,100	99
	Natchitoches	14,300	13,900	97
	Sabine	10,600	10,300	97
	TEXAS			
	Nacogdoches	19,500	19,100	98
	San Augustine	3,500	3,400	97
	Smith	58,300	57,600	99
Station Totals		**609,200**	**600,100**	**99**
Net Weekly Circulation (1991)				**363,400**
Average Daily Circulation (1991)				**207,500**

KTBS-TV

Ch. 3

Network Service: ABC.

Licensee: KTBS Inc., 312 E. Kings Hwy., Shreveport, LA 71104.

Studio: 312 E. Kings Hwy., Shreveport, LA 71104.

Mailing Address: Box 44227, Shreveport, LA 71134-4227.

Telephone: 318-861-5800. **Fax:** 318-862-9430; 318-862-9431 (news).

Technical Facilities: Channel No. 3 (60-66 MHz). Authorized power: 100-kw visual, 20-kw aural. Antenna: 1781-ft. above av. terrain, 1801-ft. above ground, 2049-ft. above sea level.

Latitude	32°	41'	08"
Longitude	93°	56'	00"

Transmitter: 1.5-mi. SE of Mooringsport, LA.

Multichannel TV Sound: Stereo only.

Satellite Earth Stations: Andrew, 7.3-meter C-band; Andrew, 6.2-meter Ku-band; Andrew, 4.5-meter C-band; RCA, 3.7-meter; Avantek, Scientific-Atlanta receivers.

News Services: ABC, AP, UPI.

Ownership: KTBS Inc.

Began Operation: September 3, 1955.

Represented (sales): Katz Television.

Represented (legal): Fletcher, Heald & Hildreth.

Represented (engineering): A. D. Ring & Associates, P.C.

Personnel:
Edwin N. Wray, President & General Manager.
Steven Smith, Local Sales Manager.
Tom Pears, National Sales Manager.
Andrew Pontz, News Director.
Marvin L. Perry Jr., Program Manager.
Don Wiegel, Promotion Manager.
A. Dale Beasley, Business Manager.
David L. Hendricks, Chief Engineer.
Oral Link, Production Manager.
Carolyn Lowry, Traffic Manager.
George Sirven, Community Projects Director.

Highest 30 Sec. Rate: $1000.

NETWORK BASE HOURLY RATE: $1200.

City of License: Shreveport. **ADI:** Shreveport, LA-Texarkana, TX. **Rank:** 65.

Total Households: ©MSI Consumer Market Data as of 1/1/91. TV Homes, TV% and Circulation ©1991 Arbitron. County coverage based on Arbitron study.

Net Weekly Circulation	State County	Total Households	TV Households	%
	ARKANSAS			
50% & Over	Columbia	9,900	9,700	98
	Hempstead	8,500	8,300	98
	Lafayette	3,500	3,400	97
	Little River	5,100	5,000	98
	Miller	14,500	14,300	99
	Sevier	5,500	5,400	98
	LOUISIANA			
	Bienville	6,200	6,100	98
	Bossier	32,700	32,400	99
	Caddo	103,300	102,300	99
	Claiborne	6,300	6,200	98
	De Soto	10,400	10,200	98
	Lincoln	14,200	14,100	99
	Natchitoches	14,300	13,900	97
	Red River	3,800	3,700	97
	Sabine	10,600	10,300	97
	Webster	17,400	17,200	99

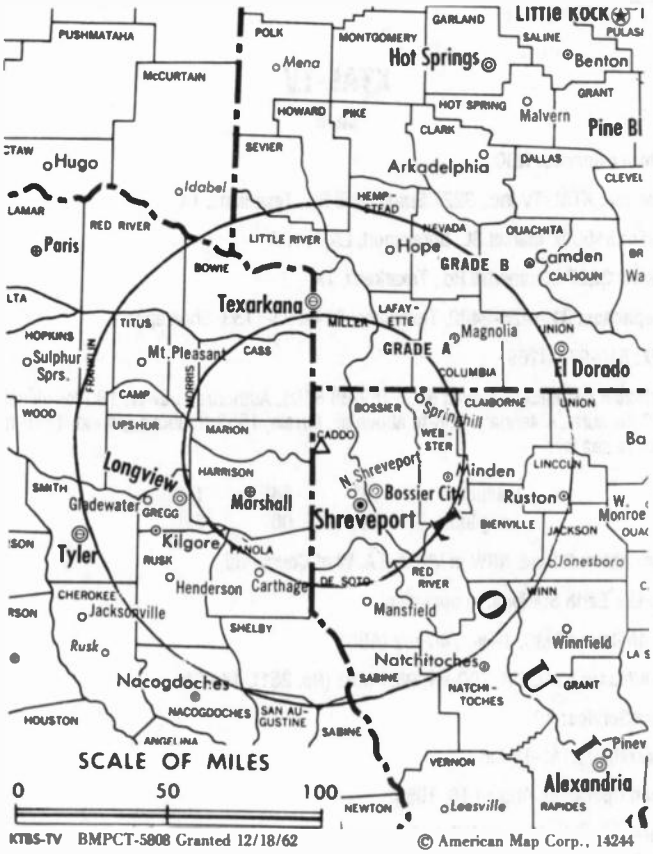

Net Weekly Circulation	State County	Total Households	TV Households	%
	TEXAS			
50% & Over	Bowie	31,500	31,200	99
	Camp	4,200	4,100	98
	Cass	11,300	11,100	98
	Gregg	42,400	41,900	99
	Harrison	20,600	20,300	99
	Marion	4,200	4,100	98
	Morris	5,300	5,200	98
	Panola	8,500	8,400	99
	Rusk	16,300	16,100	99
	Shelby	9,600	9,400	98
	Upshur	12,300	12,100	98
	ARKANSAS			
Between 25-49%	Howard	5,100	5,000	98
	Nevada	3,800	3,700	97
	Union	18,700	18,400	98
	LOUISIANA			
	Jackson	6,900	6,800	99
	OKLAHOMA			
	Mc Curtain	13,300	13,000	98
	TEXAS			
	Franklin	3,200	3,100	97
	Red River	6,200	6,000	97
	San Augustine	3,500	3,400	97
	Titus	9,200	9,100	99
	ARKANSAS			
Between 5-24%	Ouachita	13,200	13,000	98
	Pike	4,300	4,200	98
	Polk	6,600	6,400	97

(Continued on page A-545)

Station Totals	**667,500**	**657,200**	**98**
Net Weekly Circulation (1991)			**396,200**
Average Daily Circulation (1991)			**252,700**

KTBS-TV, Shreveport
(Arbitron Data Continued)

Net Weekly Circulation	State County	Total Households	TV Households Households	TV Households %
	LOUISIANA			
Between 5-24%	Union	8,100	8,000	99
	Winn	6,200	6,100	98
	TEXAS			
	Cherokee	15,400	15,100	98
	Lamar	17,400	16,900	97
	Nacogdoches	19,500	19,100	98
	Sabine	4,300	4,200	98
	Smith	58,300	57,600	99
	Wood	11,900	11,700	98

Keep up with broadcasting, cable *and* consumer electronics. Subscribe to **Television Digest With Consumer Electronics!** For subscription information, call collect: **202-872-9200.**

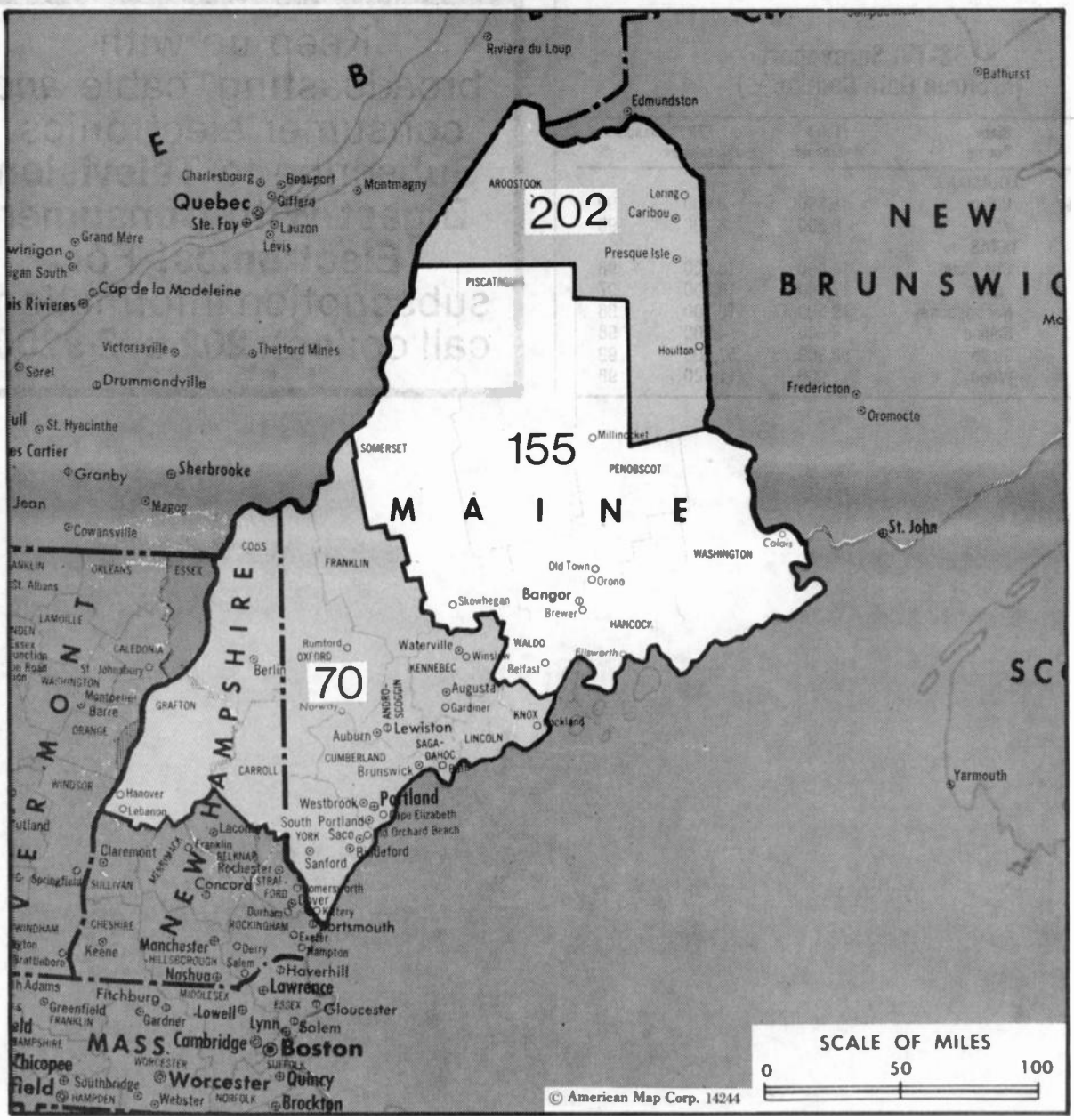

Market	Arbitron ADI TV Households	Rank	Market Area Commercial TV Stations
Portland-Poland Spring, ME	369,700	70	WCSH-TV (6), WGME-TV (13), WMTW-TV (8), WPXT (51)
Bangor, ME	118,300	155	WABI-TV (5), WLBZ-TV (2), WVII-TV (7)
Presque Isle, ME	29,000	202	WAGM-TV (8)

State Cross Reference List

Communities that receive programs of stations that are located elsewhere.

WMTW-TV, Portland ..... See Poland Spring, ME

Maine Station Totals as of October 1, 1991

	VHF	UHF	TOTAL
Commercial Television Stations	7	1	8
Educational Television Stations	4	1	5
	11	2	13

WABI-TV

Ch. 5

Network Service: CBS.

Licensee: Diversified Communications, 5 Milk St., Portland, ME 04412.

Studio: 35 Hildreth St., Bangor, ME 04401.

Telephone: 207-947-8321. **TWX:** 910-240-1221. **Fax:** 207-941-9378.

Technical Facilities: Channel No. 5 (76-82 MHz). Authorized power: 40-kw visual, 6-kw aural. Antenna: 1316-ft. above av. terrain, 490-ft. above ground, 1710-ft. above sea level.

Latitude	44°	42'	13"
Longitude	69°	04'	47"

Transmitter: Pickard Mountain, near Maine Rte. 9.

Satellite Earth Stations: Scientific-Atlanta, 7-meter; M/A-Com Ku-band; M/A-Com, Scientific-Atlanta receivers.

AM Affiliate: WABI, 5-kw, 910 kHz.

FM Affiliate: WYOU-FM, 5-kw, 97.1 MHz (No. 246), 1250-ft. (ABC).

News Services: AP, CBS.

Ownership: Diversified Communications Inc. (Group Owner).

Began Operation: January 25, 1953.

Represented (sales): Blair Television.

Represented (legal): Dow, Lohnes & Albertson.

Represented (engineering): Cohen, Dippell & Everist, P.C.

Personnel:
George Gonyar, Vice President & General Manager.
Joseph Carr, Operations Manager.
Michael Young, Local Sales Manager.
Dale Carter, Chief Engineer.
Don Colson, News Director.
Paul Saliwanchek, Promotion Director.
Lilian Hollis, Business Manager.
Betti Laverty, Public Service Director.

Highest 30 Sec. Rate: $600.

NETWORK BASE HOURLY RATE: $805.

City of License: Bangor. **ADI:** Bangor. **Rank:** 155.

Total Households: ©MSI Consumer Market Data as of 1/1/91. TV Homes, TV% and Circulation ©1991 Arbitron. County coverage based on Arbitron study.

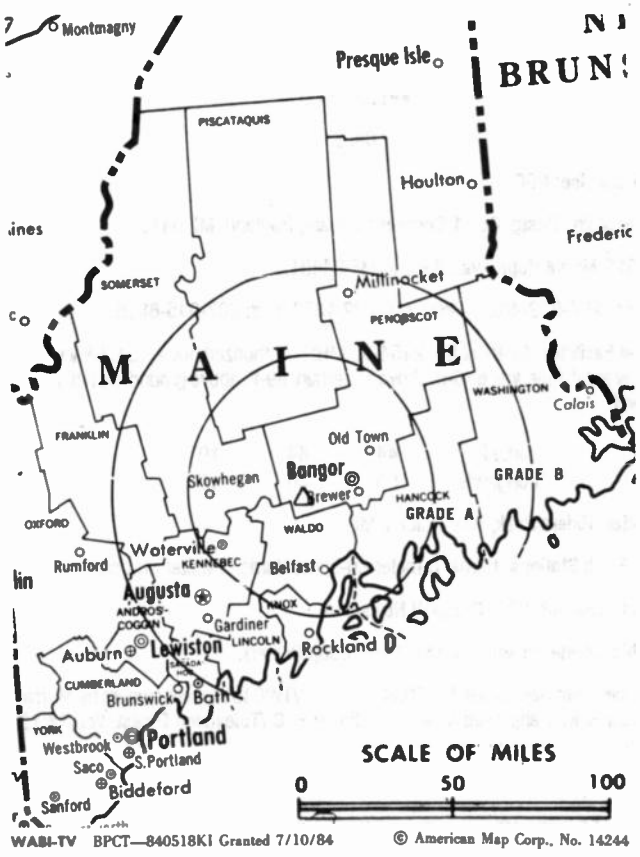

Net Weekly Circulation	State County	Total Households	TV Households	TV Households %
	MAINE			
50% & Over	Franklin	11,400	11,000	97
	Hancock	18,800	18,500	98
	Kennebec	45,000	44,200	98
	Knox	14,400	14,000	97
	Penobscot	50,700	49,900	98
	Piscataquis	6,800	6,700	99
	Somerset	17,500	17,200	98
	Waldo	12,200	11,900	98
	Washington	13,600	13,200	97
	MAINE			
Between 5-24%	Aroostook	29,900	29,200	98
	Lincoln	11,900	11,700	98
	Oxford	20,200	19,900	99
Station Totals		**252,400**	**247,400**	**98**
Net Weekly Circulation (1991)				**155,400**
Average Daily Circulation (1991)				**96,600**

Maine—Bangor

WLBZ-TV

Ch. 2

Network Service: NBC.

Licensee: Maine Bcstg. Co., 1 Congress Square, Portland, ME 04101.

Studio: 329 Mount Hope Ave., Bangor, ME 04401.

Telephone: 207-942-4822. **TWX:** 710-222-1877. **Fax:** 207-945-6816.

Technical Facilities: Channel No. 2 (54-60 MHz). Authorized power: 51.3-kw visual, 10.2-kw aural. Antenna: 640-ft. above av. terrain, 99-ft. above ground, 941-ft. above sea level.

Latitude	44°	44'	10"
Longitude	68°	40'	17"

Transmitter: Riders Peak, near Holden, ME.

Satellite Earth Stations: Harris, 8-meter Ku-band; Harris, 3-meter Ku-band.

News Services: AP, NBC, Group W Newsfeed.

Ownership: Maine Broadcasting System (Group Owner).

Began Operation: September 12, 1954. Sale as WTWO to present owners by Murray Carpenter & wife approved May 14, 1958 by FCC (**Television Digest**, Vol. 14:12, 16, 20).

Represented (sales): Katz Television.

Represented (legal): Wilkinson, Barker, Knauer & Quinn.

Represented (engineering): Jules Cohen & Associates, P.C.

Personnel:
Mary Rines Thompson, Chairman of Board.
Frederic Thompson, President.
Bruce McGorrill, Executive Vice President.
Margo Cobb, Vice President & General Manager.
Jim Bartlett, Local Sales Manager.
Sharon Goss, National Sales Manager.
David Gwizdowski, News Director.
Jim Chadwick, Chief Engineer.
Laura Joyner, Promotion Director.
Maria Kreilkamp, Business Manager.

Highest 30 Sec. Rate: $400.

City of License: Bangor. **ADI:** Bangor. **Rank:** 155.

Total Households: ©MSI Consumer Market Data as of 1/1/91. TV Homes, TV% and Circulation ©1991 Arbitron. County coverage based on Arbitron study.

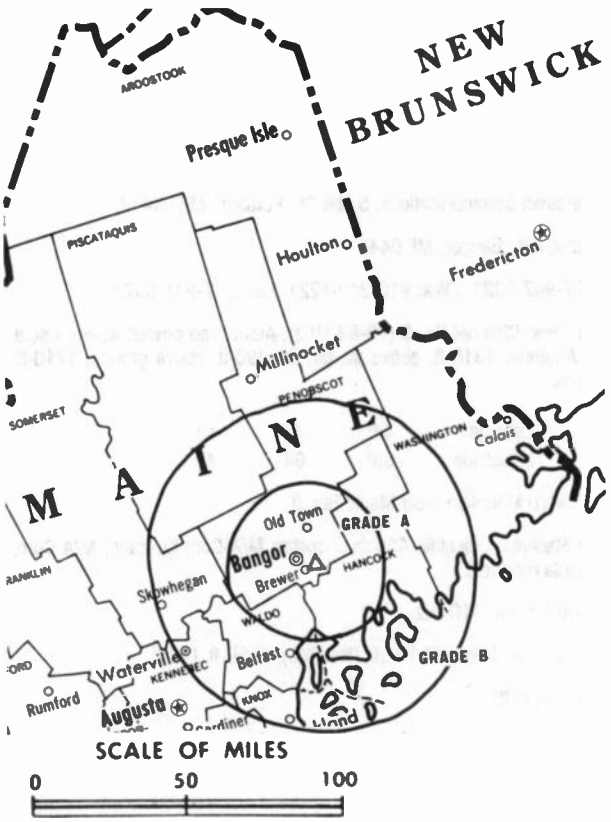

WLBZ-TV BPCT-2555 Granted 12/22/58

© American Map Corp., 14244

Net Weekly Circulation	State County	Total Households	TV Households	TV Households %
	MAINE			
50% & Over	Hancock	18,800	18,500	98
	Penobscot	50,700	49,900	98
	Piscataquis	6,800	6,700	99
	Somerset	17,500	17,200	98
	Waldo	12,200	11,900	98
	Washington	13,600	13,200	97
	MAINE			
Between 25-49%	Aroostook	29,900	29,200	98
	Franklin	11,400	11,000	97
	Kennebec	45,000	44,200	98
	Knox	14,400	14,000	97
Station Totals		**220,300**	**215,800**	**98**
Net Weekly Circulation (1991)				**140,100**
Average Daily Circulation (1991)				**90,700**

Maine—Bangor

WVII-TV

Ch. 7

Network Service: ABC.

Licensee: Bangor Communications Inc., 371 Target Industrial Circle, Bangor, ME 04401.

Studio: 371 Target Industrial Circle, Bangor, ME 04401.

Telephone: 207-945-6457. **TWX:** 710-222-1742. **Fax:** 207-942-0511.

Technical Facilities: Channel No. 7 (174-180 MHz). Authorized power: 316-kw max. visual, 31.6-kw max. aural. Antenna: 819-ft. above av. terrain, 137-ft. above ground, 1134-ft. above sea level.

Latitude	44°	45'	35"
Longitude	68°	34'	01"

Transmitter: Black Cap Mountain, Eddington, ME.

Satellite Earth Stations: Comtech, 5-meter C-band; Andrew, 4.5-meter C-band; Andrew, Pinzone receivers.

News Services: ABC, AP.

Ownership: Seaway Communications Inc. (Group Owner).

Began Operation: October 15, 1965. Sale to present owners by John J. Pineau approved by FCC July 23, 1982. Sale to Pineau by Downeast TV Inc., Debtor-in-Possession, approved by FCC Jan. 20, 1976.

Represented (sales): Seltel Inc.; Metrospot Television Ltd. (Canada).

Represented (legal): Mullin, Rhyne, Emmons & Topel, P.C.

Personnel:
Hoyt Andres, General Manager.
Tim Galer, News Director.
Michele A. Slater, Local Sales Manager.
Bernard E. Chase, Business Manager.
Mike Staples, Chief Engineer.

Highest 30 Sec. Rate: $500.

NETWORK BASE HOURLY RATE: $250.

City of License: Bangor. **ADI:** Bangor. **Rank:** 155.

Total Households: ©MSI Consumer Market Data as of 1/1/91. TV Homes, TV% and Circulation ©1991 Arbitron. County coverage based on Arbitron study.

Net Weekly Circulation	State County	Total Households	TV Households Households	TV Households %
	MAINE			
50% & Over	Hancock	18,800	18,500	98
	Penobscot	50,700	49,900	98
	Piscataquis	6,800	6,700	99
	Waldo	12,200	11,900	98
	Washington	13,600	13,200	97

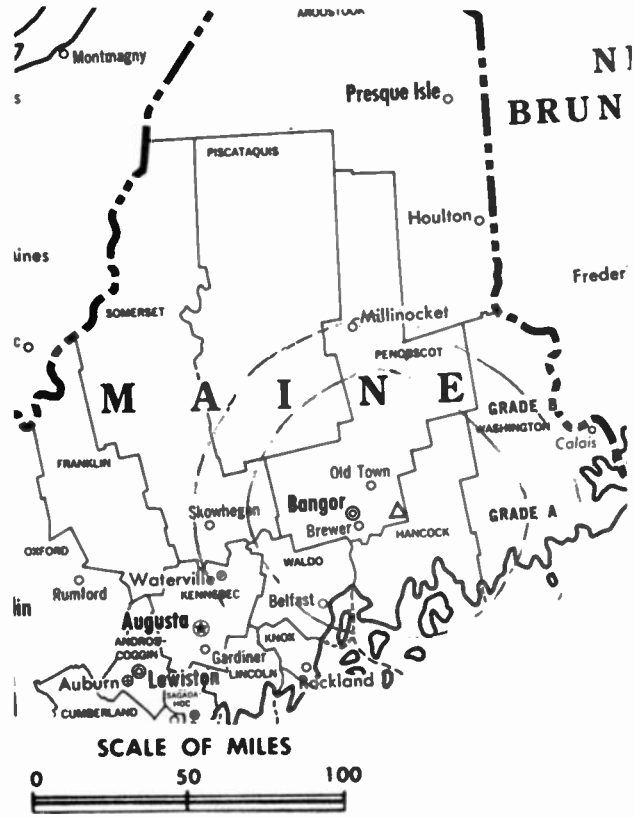

WVII-TV BPCT—861010KN Granted 1/29/87 © American Map Corp., No. 14244

Net Weekly Circulation	State County	Total Households	TV Households Households	TV Households %
	MAINE			
Between 25-49%	Aroostook	29,900	29,200	98
	Knox	14,400	14,000	97
	Somerset	17,500	17,200	98
	MAINE			
Between 5-24%	Franklin	11,400	11,000	97
	Kennebec	45,000	44,200	98
Station Totals		220,300	215,800	98
Net Weekly Circulation (1991)				119,200
Average Daily Circulation (1991)				61,100

Need Broadcast TV or Cable TV Mail Labels From the Factbook?

Call Warren Publishing Inc.'s
Market Research & Data Sales Dept.
202-872-9200

Maine—Portland-Poland Spring

WMTW-TV

Ch. 8

Network Service: ABC.

Licensee: Harron Communications Corp., 70 E. Lancaster Ave., Frazer, PA 19355-2121.

Studio: Box 8, Auburn, ME 04210.

Sales Office: 119 Middle St., Portland, ME 04112-9501.

Telephones: 207-775-1800 (Portland); 207-782-1800 (Auburn).

TWX: 710-221-1708. **Fax:** 207-783-7371.

Technical Facilities: Channel No. 8 (180-186 MHz). Authorized power: 105-kw visual, 17.4-kw aural. Antenna: 3871-ft. above av. terrain, 120-ft. above ground, 6374-ft. above sea level.

Latitude	44°	16'	13"
Longitude	71°	18'	13"

Transmitter: Mount Washington, NH.

Satellite Earth Stations: Andrew, 7.3-meter C-band; Andrew, 5-meter C-band; Comtech, 5-meter C-band; Prodelin, 5-meter C-band; RCA, 5-meter Ku-band; Avantek, M/A-Com, Pinzone receivers.

SNG Mobile Dish: Vertex, 2.8-meter Ku-band.

News Services: AP, ABC.

Ownership: Harron Communications Corp. (Group Owner).

Began Operation: August 31, 1954. Sale of 80% control to Dolphin Enterprises approved April 15, 1964 by FCC (**Television Digest**, Vol. 3:40, 41; 4:16). Sale to Mid New York Bcstg. (Harron) approved by FCC Nov. 8, 1967 (Vol. 7:46).

Represented (sales): Petry Television Inc.

Represented (legal): Hogan & Hartson.

Personnel:
Alfred P. Ritter, Vice President & General Manager.
Bernard Aiello, Program & Operations Manager.
Mary Jo Snyder, Local Sales Manager.
David Kaufman, National Sales Manager.
Richard Cushman, Director of Engineering.
Dennis Tompkins, News Director.
Steve Lakey, Promotion Manager.
Connie Densmore, Business Manager.
David Beane, Production Manager.
Jack Connor, Assistant Chief Engineer.
Phyllis Bouchles, Traffic Manager, Auburn.
Darlene Sterling, Traffic Manager, Portland.

Highest 30 Sec. Rate: $800.

NETWORK BASE HOURLY RATE: $750.

City of License: Poland Spring. **ADI:** Portland-Poland Spring. **Rank:** 70.

Total Households: ©MSI Consumer Market Data as of 1/1/91. TV Homes, TV% and Circulation ©1991 Arbitron. County coverage based on Arbitron study.

Net Weekly Circulation	State / County	Total Households	TV Households	%
	MAINE			
50% & Over	Androscoggin	39,500	39,000	99
	Cumberland	94,300	93,000	99
	Franklin	11,400	11,000	97
	Kennebec	45,000	44,200	98
	Knox	14,400	14,000	97
	Lincoln	11,900	11,700	98
	Oxford	20,200	19,900	99

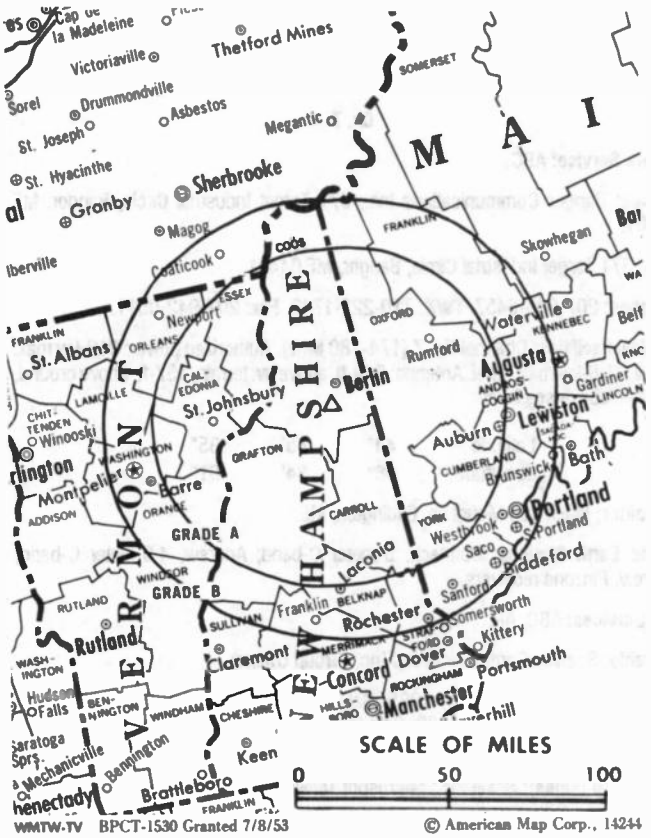

Net Weekly Circulation	State / County	Total Households	TV Households	%
50% & Over	Sagadahoc	13,000	12,700	98
	Somerset	17,500	17,200	98
	York	66,200	65,400	99
	NEW HAMPSHIRE			
	Belknap	19,900	19,700	99
	Carroll	15,300	15,000	98
	Coos	13,700	13,500	99
	VERMONT			
	Caledonia	11,100	10,900	98
	Essex	2,800	2,800	100
	Orleans	9,200	9,100	99
	NEW HAMPSHIRE			
Between 25-49%	Grafton	27,800	27,000	97
	Merrimack	46,500	45,600	98
	Strafford	37,100	36,500	98
	Sullivan	15,900	15,500	97
	VERMONT			
	Lamoille	7,400	7,300	99
	Orange	9,600	9,400	98
	Washington	22,000	21,600	98
	Windsor	23,400	22,800	97
	MAINE			
Between 5-24%	Waldo	12,200	11,900	98
	NEW HAMPSHIRE			
	Hillsborough	126,800	125,300	99
	Rockingham	92,100	91,000	99
	VERMONT			
	Addison	11,600	11,300	97
	Franklin	13,900	13,800	99
	Rutland	24,300	23,800	98
	Windham	16,700	16,000	96
Station Totals		**892,700**	**877,900**	**98**
Net Weekly Circulation (1991)				**408,600**
Average Daily Circulation (1991)				**211,600**

Maine—Portland

WCSH-TV

Ch. 6

Network Service: NBC.

Licensee: Maine Radio & Television Co., 1 Congress Square, Portland, ME 04101.

Studio: 1 Congress Square, Portland, ME 04101.

Telephone: 207-828-6666. **TWX:** 710-221-1988.

Technical Facilities: Channel No. 6 (82-88 MHz). Authorized power: 100-kw visual, 20-kw aural. Antenna: 2000-ft. above av. terrain, 1274-ft. above ground, 2503-ft. above sea level.

Latitude	43°	51'	32"
Longitude	70°	42'	40"

Transmitter: Winn Mountain, Sebago, ME.

Satellite Earth Station: Satcom Technologies, 7-meter; M/A-Com receivers.

News Services: AP, Group W Newsfeed, NBC.

Ownership: Maine Broadcasting System (Group Owner).

Began Operation: December 1, 1953.

Represented (sales): Katz Television.

Represented (legal): Wilkinson, Barker, Knauer & Quinn.

Represented (engineering): Jules Cohen & Associates.

Personnel:
Frederic L. Thompson, President.
Bruce McGorrill, Executive Vice President.
Lew Colby, Vice President & General Manager.
Dale Eichorn, Treasurer.
Fred Nutter, Public Affairs & Editorial Director.
Jeffrey Marks, Station Manager.
Jim Hopkins, Chief Engineer.
Rick Bassett, Film Director.
Mike Cohen, Local Sales Manager.
Bob Burtt, National Sales Manager.
Patrick Casey, News Director.
Cary Collette, Promotion Director.
Glenn Morin, Business Manager.
Debbie Briggs, Marketing Director.

Rates: On request.

City of License: Portland. **ADI:** Portland-Poland Spring. **Rank:** 70.

Total Households: ©MSI Consumer Market Data as of 1/1/91. TV Homes, TV% and Circulation ©1991 Arbitron. County coverage based on Arbitron study.

Net Weekly Circulation	State / County	Total Households	TV Households	TV Households %
	MAINE			
50% & Over	Androscoggin	39,500	39,000	99
	Cumberland	94,300	93,000	99
	Franklin	11,400	11,000	97
	Kennebec	45,000	44,200	98
	Knox	14,400	14,000	97
	Lincoln	11,900	11,700	98
	Oxford	20,200	19,900	99
	Sagadahoc	13,000	12,700	98
	York	66,200	65,400	99

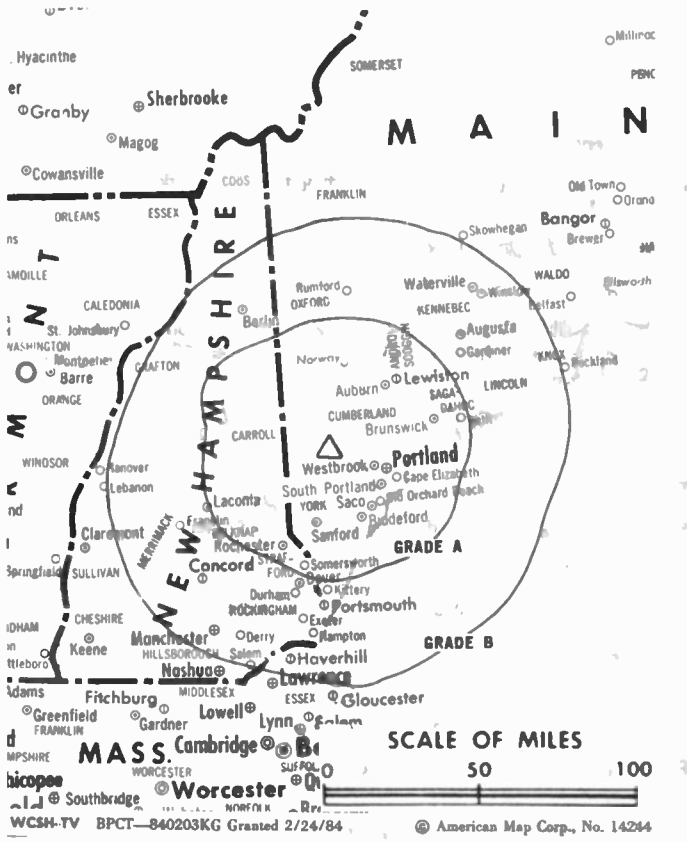

Net Weekly Circulation	State / County	Total Households	TV Households	TV Households %
	NEW HAMPSHIRE			
50% & Over	Belknap	19,900	19,700	99
	Carroll	15,300	15,000	98
	Coos	13,700	13,500	99
	Strafford	37,100	36,500	98
	MAINE			
Between 25-49%	Somerset	17,500	17,200	98
	NEW HAMPSHIRE			
	Merrimack	46,500	45,600	98
	MAINE			
Between 5-24%	Waldo	12,200	11,900	98
	NEW HAMPSHIRE			
	Grafton	27,800	27,000	97
	Hillsborough	126,800	125,300	99
	Rockingham	92,100	91,000	99
	Sullivan	15,900	15,500	97
	VERMONT			
	Caledonia	11,100	10,900	98
	Essex	2,800	2,800	100
Station Totals		754,600	742,800	98
Net Weekly Circulation (1991)				377,200
Average Daily Circulation (1991)				221,900

There is no more visible place for your advertising message than the pages of the
Television & Cable Factbook

WGME-TV

Ch. 13

Network Service: CBS.

Licensee: Guy Gannett Publishing Co., Northport Business Park, Washington Ave., Portland, ME 04103.

Studio: Northport Business Park, Portland, ME 04103.

Telephone: 207-797-9330. **Fax:** 207-878-3505.

Technical Facilities: Channel No. 13 (210-216 MHz). Authorized power: 295-kw visual, 29.5-kw aural. Antenna: 1610-ft. above av. terrain, 1619-ft. above ground, 2049-ft. above sea level.

Latitude	43°	55'	28"
Longitude	70°	29'	28"

Transmitter: Brown Hill, Raymond.

Satellite Earth Stations: C-band; Ku-band; M/A-Com, Scientific-Atlanta receivers.

News Services: AP, CBS.

Ownership: Guy Gannett Broadcasting Services (Group Owner).

Began Operation: May 16, 1954.

Represented (sales): TeleRep Inc.

Represented (legal): Dow, Lohnes & Albertson.

Represented (engineering): Lohnes & Culver.

Personnel:
William B. Stough, Vice President & General Manager.
Paul Saltin, General Sales Manager.
Mike Colello, Local Sales Manager.
Steve Schwald, News Director.
Wayne Bearor, Business Manager.
Towle Tompkins, Marketing Manager.
Monica Tobin, Research Director.
Fred Desjardins, Chief Engineer.

Highest 30 Sec. Rate: $1000.

NETWORK BASE HOURLY RATE: $1000.

City of License: Portland. **ADI:** Portland-Poland Spring. **Rank:** 70.

Total Households: ©MSI Consumer Market Data as of 1/1/91. TV Homes, TV% and Circulation ©1991 Arbitron. County coverage based on Arbitron study.

Net Weekly Circulation	State County	Total Households	TV Households	%
	MAINE			
50% & Over	Androscoggin	39,500	39,000	99
	Cumberland	94,300	93,000	99
	Franklin	11,400	11,000	97
	Kennebec	45,000	44,200	98
	Lincoln	11,900	11,700	98

SCALE OF MILES
0 50 100

WGME-TV BMPCT—2508 Granted 11/1/59 ©American Map Corp., No. 14244

Net Weekly Circulation	State County	Total Households	TV Households	%
50% & Over	Oxford	20,200	19,900	99
	Sagadahoc	13,000	12,700	98
	York	66,200	65,400	99
	NEW HAMPSHIRE			
	Carroll	15,300	15,000	98
	MAINE			
Between 25-49%	Knox	14,400	14,000	97
	Somerset	17,500	17,200	98
	NEW HAMPSHIRE			
	Belknap	19,900	19,700	99
	Coos	13,700	13,500	99
	Strafford	37,100	36,500	98
	MAINE			
Between 5-24%	Waldo	12,200	11,900	98
	NEW HAMPSHIRE			
	Grafton	27,800	27,000	97
Station Totals		**459,400**	**451,700**	**98**
Net Weekly Circulation (1991)				**305,400**
Average Daily Circulation (1991)				**164,300**

Maine—Portland

WPXT

Ch. 51

Network Service: Fox.

Licensee: Portland Broadcasting Inc., 2320 Congress St., Portland, ME 04102.

Studio: 2320 Congress St., Portland, ME 04102.

Telephone: 207-774-0051. **Fax:** 207-774-6849.

Technical Facilities: Channel No. 51 (692-698 MHz). Authorized power: 3011-kw max. visual, 301-kw max. aural. Antenna: 917-ft. above av. terrain, 697-ft. above ground, 1177-ft. above sea level.

Latitude	43°	51'	05.50"
Longitude	70°	19'	40.00"

Transmitter: 2.5-mi. S of Gray.

Multichannel TV Sound: Stereo only.

Satellite Earth Stations: Chapparal C-band; Comtech C-band; Scientific-Atlanta Ku-band; Vertex Ku-band; M/A-Com, Pinzone, Scientific-Atlanta, Standard Communications receivers.

Ownership: Portland Broadcasting Inc.

Began Operation: September 14, 1986. FCC approved transfer of control to present owner Oct. 6, 1986.

Represented (sales): Seltel Inc.

Represented (legal): Hopkins & Sutter.

Represented (engineering): Ray Goudreau.

Personnel:
Douglas Finck, Executive Vice President & General Manager.
Tony Palminteri, Vice President & General Sales Manager.
Jennifer Vanderwerf, Vice President, Programming, Promotion & Production.
Roy Ouellette, Chief Engineer.
Ann Gagne, Business Manager.

Highest 30 Sec. Rate: $900.

City of License: Portland. **ADI:** Portland-Poland Spring. **Rank:** 70.

Total Households: ©MSI Consumer Market Data as of 1/1/91. TV Homes, TV% and Circulation ©1991 Arbitron. County coverage based on Arbitron study.

Net Weekly Circulation	State County	Total Households	TV Households Households	TV Households %
	MAINE			
50% & Over	Androscoggin	39,500	39,000	99
	Cumberland	94,300	93,000	99
	Sagadahoc	13,000	12,700	98

WPXT BMPCT—851220KG Granted 6/13/86 © American Map Corp., No. 14244

Net Weekly Circulation	State County	Total Households	TV Households Households	TV Households %
	MAINE			
Between 25-49%	Kennebec	45,000	44,200	98
	Oxford	20,200	19,900	99
	York	66,200	65,400	99
	MAINE			
Between 5-24%	Franklin	11,400	11,000	97
	Hancock	18,800	18,500	98
	Knox	14,400	14,000	97
	Lincoln	11,900	11,700	98
	Penobscot	50,700	49,900	98
	Piscataquis	6,800	6,700	99
	Waldo	12,200	11,900	98
	NEW HAMPSHIRE			
	Carroll	15,300	15,000	98
Station Totals		**419,700**	**412,900**	**98**
Net Weekly Circulation (1991)				**150,300**
Average Daily Circulation (1991)				**58,700**

WAGM-TV

Ch. 8

Network Service: CBS, NBC, ABC.

Licensee: NEPSK Inc., Box 1149, Presque Isle, ME 04769.

Studio: U.S. Hwy. 1 & Parkhurst Road, Presque Isle, ME 04769.

Mailing Address: Box 1149, Presque Isle, ME 04769.

Telephone: 207-764-4461. TWX: 710-229-1631. Fax: 207-764-5329.

Technical Facilities: Channel No. 8 (180-186 MHz). Authorized power: 58.9-kw visual, 12.9-kw aural. Antenna: 350-ft. above av. terrain, 292-ft. above ground, 962-ft. above sea level.

Latitude	46°	43'	44"
Longitude	68°	00'	07"

Transmitter: U.S. Hwy. 1 & Parkhurst Rd.

Satellite Earth Stations: Comtech, 5-meter C-band; Harris, 4.6-meter Ku-band; Star, 3.6-meter; M/A-Com, Standard Communications receivers.

Ownership: NEPSK Inc.

Began Operation: October 13, 1956. Sale of 94.8% to Hildreth family by Harold Glidden approved Sept. 19, 1956 by FCC (**Television Digest,** Vol. 13:39). Sale to NEPSK Inc. approved Feb. 8, 1984. Transfer of control to present owners approved March 21, 1991.

Represented (sales): Katz Television.

Represented (legal): Koteen & Naftalin.

Represented (engineering): Jules Cohen & Associates.

Personnel:
Norman W. Johnson, Vice President & General Manager.
Kathleen McLain, General Sales Manager.
Sue Bernard, News Director.
Buddy Price, Promotion Director.
Cathy Donovan, Business Manager.
Edgar Dery, Chief Engineer.

Highest 30 Sec. Rate: $300.

NETWORK BASE HOURLY RATE: $450.

City of License: Presque Isle. **ADI:** Presque Isle. **Rank:** 202.

WAGM-TV BMPCT-4232 Granted 10/8/56 © American Map Corp., 14244

Total Households: ©MSI Consumer Market Data as of 1/1/91. TV Homes, TV% and Circulation ©1991 Arbitron. County coverage based on Arbitron study.

Net Weekly Circulation	State County	Total Households	TV Households Households	TV Households %
	MAINE			
50% & Over	Aroostook	29,900	29,200	98
Station Totals		**29,900**	**29,200**	**98**
Net Weekly Circulation (1991)				**27,200**
Average Daily Circulation (1991)				**20,400**

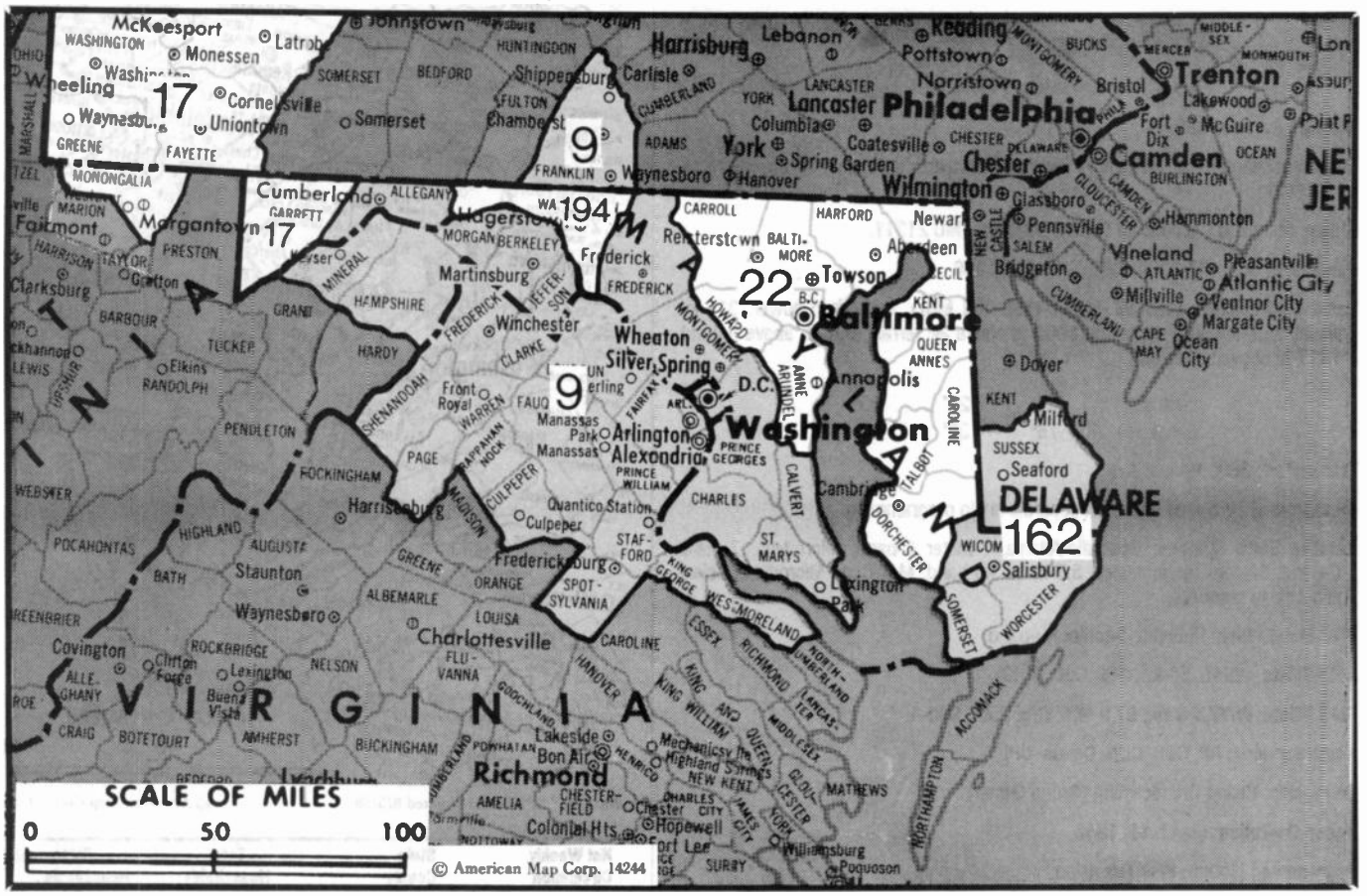

Market	Arbitron AOI TV Households	Rank	Market Area Commercial TV Stations
Washington, DC	1,718,600	9	WDCA-TV (20), WFTY (50), WJLA-TV (7), WRC-TV (4), WTKK (66), WTTG (5), WUSA (9)
Pittsburgh, PA	1,156,800	17	KDKA-TV (2), WPCB-TV (40), WPGH-TV (53), WPTT-TV (22), WPXI (11), WTAE-TV (4)
Baltimore, MD	945,700	22	WBAL-TV (11), WBFF (45), WHSW (24), WJZ-TV (13), WMAR-TV (2), WNUV-TV (54)
Salisbury, MD	95,900	162	WBDC-TV (16), WMDT (47)
Hagerstown, MD	43,300	194	WHAG-TV (25), WJAL (68)

Maryland Station Totals as of October 1, 1991

	VHF	UHF	TOTAL
Commercial Television Stations	3	7	10
Educational Television Stations	0	6	6
	3	13	16

Need more sets of the **FACTBOOK**? For information about quantity discounts, call collect: **202-872-9200.**

— NEW AREA CODES —

State	Before	After	Effective Date
Maryland	301	301 Allegany, Charles, Frederick (except eastern portion), Garrett, Montgomery, Prince George's, St. Mary's, Washington counties 410 Anne Arundel, Baltimore, Calvert, Caroline, Carroll, Cecil, Dorchester, Frederick (eastern portion), Harford, Howard, Kent, Queen Anne's, Somerset, Talbot, Wicomico, Worcester counties, Baltimore City	November 1992

WBAL-TV

Ch. 11

Network Service: CBS.

Licensee: Hearst Corp., Radio & TV Division, Maryland's Broadcast Center, Baltimore, MD 21211.

Studio: Maryland's Broadcast Center, Baltimore, MD 21211.

Telephone: 301-467-3000. **TWX:** 710-234-1086.

Technical Facilities: Channel No. 11 (198-204 MHz). Authorized power: 316-kw visual, 31.6-kw aural. Antenna: 1000-ft. above av. terrain, 998-ft. above ground, 1318-ft. above sea level.

Latitude	39°	20'	05"
Longitude	76°	39'	03"

Transmitter: 3800 Hooper Ave.

Multichannel TV Sound: Stereo & separate audio programming.

Satellite Earth Stations: Scientific-Atlanta, 7-meter C-band; Microdyne, 7-meter C-band; Satcom Technologies, 5.5-meter Ku-band; M/A-Com, Microdyne, Scientific-Atlanta receivers.

SNG Mobile Dish: Hubcom, 5-meter Ku-band.

AM Affiliate: WBAL, 50-kw, 1090 kHz (NBC).

FM Affiliate: WIYY, 20-kw, 97.9 MHZ (No. 250), 960-ft.

News Services: AP, CBS, CNN, Conus, UPI.

Ownership: Hearst Broadcasting (Group Owner).

Began Operation: March 11, 1948.

Represented (sales): Blair Television.

Represented (legal): Dempsey & Koplovitz.

Personnel:
Philip Stolz, Vice President & General Manager.
Joseph W. Heston, Vice President & Station Manager.
Jack Gilmore, Vice President & General Sales Manager.
T. C. Shultz, Local Sales Manager.
John Kenealy, National Sales Manager.
Tom Hauff, News Director.
Emerson Coleman, Director of Programming.
Hank Volpe, Chief Engineer.
Kerry Richards, Promotion Director.
Gordon Jones, Business Manager.
Tom Van Benschoten, Marketing Director.
Edith House, Public Affairs Manager.

Rates: On request.

City of License: Baltimore. **ADI:** Baltimore. **Rank:** 22.

Total Households: ©MSI Consumer Market Data as of 1/1/91. TV Homes, TV% and Circulation ©1991 Arbitron. County coverage based on Arbitron study.

Net Weekly Circulation	State County	Total Households	TV Households	%
	MARYLAND			
50% & Over	Anne Arundel	150,600	150,000	100
	Baltimore	270,400	269,300	100
	Caroline	9,500	9,400	99
	Carroll	42,800	42,600	100
	Cecil	25,600	25,500	100
	Dorchester	11,700	11,600	99
	Harford	59,000	58,700	99
	Howard	64,100	63,800	100
	Kent	6,600	6,600	99
	Queen Annes	11,900	11,800	99
	Talbot	11,800	11,700	99
	Baltimore City	282,100	281,000	100

WBAL-TV BPCT-5141 Granted 8/5/58

© American Map Corp., 14244

Net Weekly Circulation	State County	Total Households	TV Households	%
	PENNSYLVANIA			
50% & Over	Adams	26,700	26,200	98
	MARYLAND			
Between 25-49%	Calvert	17,800	17,600	99
	Frederick	51,400	51,100	99
	Wicomico	28,000	27,800	99
	Worcester	15,600	15,400	99
	PENNSYLVANIA			
	Franklin	46,700	45,300	97
	VIRGINIA			
	Warren	9,600	9,500	99
	DISTRICT OF COLUMBIA			
Between 5-24%	Dist Of Columbia	254,800	252,500	99
	DELAWARE			
	Kent	39,500	39,200	99
	Sussex	45,200	44,700	99
	MARYLAND			
	Montgomery	278,700	277,800	100
	Prince Georges	255,300	254,500	100
	St Marys	25,000	24,800	99
	Somerset	7,000	6,900	99
	Washington	43,000	42,700	99
	PENNSYLVANIA			
	Perry	16,000	15,600	98
	York	131,400	129,300	98
	VIRGINIA			
	Arlington	134,000	133,400	100
	Frederick	23,000	22,800	99
	Shenandoah	12,000	11,900	99
	WEST VIRGINIA			
	Berkeley	22,000	21,800	99
	Jefferson	13,400	13,300	99
Station Totals		2,442,200	2,426,100	99
Net Weekly Circulation (1991)				1,029,100
Average Daily Circulation (1991)				517,700

Maryland—Baltimore

WBFF

Ch. 45

Network Service: Fox.

Licensee: Chesapeake Television Inc., 2000 W. 41st St., Baltimore, MD 21211.

Studio: 2000 W. 41st St., Baltimore, MD 21211.

Telephone: 301-462-4500. **Fax:** 301-728-7724.

Technical Facilities: Channel No. 45 (656-662 MHz). Authorized power: 1292-kw max. visual. Antenna: 1238-ft. above av. terrain, 1259-ft. above ground, 1549-ft. above sea level.

Latitude	39°	20'	10"
Longitude	76°	38'	59"

Transmitter: 0.24-mi. NNW of intersection of Hooper Ave. & 41st St., Baltimore.

Ownership: Sinclair Broadcast Group Inc. (Group Owner).

Began Operation: April 11, 1971.

Represented (sales): TeleRep Inc.

Represented (legal): Fisher, Wayland, Cooper & Leader.

Represented (engineering): Carl T. Jones Corp.

Personnel:
David D. Smith, President.
Ken Walter, General Sales Manager.
William Stanton, National Sales Manager.
George Brust, National Sales Manager.
Mike Schroeder, Program & Promotion Director.
Mark Pimentel, News Director.
David B. Amy, Controller.
William Murphy, Business Manager.
S. Jenell Trigg, Marketing Director.
Dwight Weems, Production Manager.
Sharon Wylie, Public Affairs Manager.
Dennis Winters, Chief Engineer.

Highest 30 Sec. Rate: $4000.

City of License: Baltimore. **ADI:** Baltimore. **Rank:** 22.

Total Households: ©MSI Consumer Market Data as of 1/1/91. TV Homes, TV% and Circulation ©1991 Arbitron. County coverage based on Arbitron study.

Net Weekly Circulation	State County	Total Households	TV Households	%
	MARYLAND			
50% & Over	Baltimore	270,400	269,300	100
	Kent	6,600	6,600	99
	Baltimore City	282,100	281,000	100
	MARYLAND			
Between 25-49%	Anne Arundel	150,600	150,000	100
	Caroline	9,500	9,400	99
	Carroll	42,800	42,600	100
	Cecil	25,600	25,500	100
	Dorchester	11,700	11,600	99
	Harford	59,000	58,700	99
	Howard	64,100	63,800	100
	Queen Annes	11,900	11,800	99
	Talbot	11,800	11,700	99
	DISTRICT OF COLUMBIA			
Between 5-24%	Dist Of Columbia	254,800	252,500	99

WBFF BMPCT—870422KH Granted 3/18/88

© American Map Corp., No. 14244

Net Weekly Circulation	State County	Total Households	TV Households	%
	MARYLAND			
Between 5-24%	Calvert	17,800	17,600	99
	Frederick	51,400	51,100	99
	Montgomery	278,700	277,800	100
	Prince Georges	255,300	254,500	100
	St Marys	25,000	24,800	99
	Washington	43,000	42,700	99
	PENNSYLVANIA			
	Adams	26,700	26,200	98
	York	131,400	129,300	98
	VIRGINIA			
	Arlington	134,000	133,400	100
	Clarke	4,200	4,200	100
	Fairfax	296,800	295,900	100
	Frederick	23,000	22,800	99
	Stafford	18,500	18,300	99
	Warren	9,600	9,500	99
	WEST VIRGINIA			
	Berkeley	22,000	21,800	99
	Jefferson	13,400	13,300	99
Station Totals		**2,551,700**	**2,537,700**	**99**
Net Weekly Circulation (1991)				**677,800**
Average Daily Circulation (1991)				**250,500**

THIS DATA IS AVAILABLE ON TAPE OR DISKETTE FOR USE ON YOUR OWN COMPUTER OR AS CUSTOMIZED REPORTS

Call Lynn Levine 202-872-9200

WHSW

Ch. 24

Network Service: Home Shopping Network.

Licensee: HSN Broadcasting of Maryland Inc., 4820 Seton Dr., Suite M-N, Baltimore, MD 21215.

Studio: 4820 Seton Dr., Baltimore, MD 21215.

Telephone: 301-358-2400. **Fax:** 301-764-7232.

Technical Facilities: Channel No. 24 (530-536 MHz). Authorized power: 1180-kw max. visual, 118-kw max. aural. Antenna: 1073-ft. above av. terrain, 900-ft. above ground, 1405-ft. above sea level.

Latitude	39°	17'	15"
Longitude	76°	45'	38"

Transmitter: 2038 Powers Lane, Catonsville, MD 21228.

Satellite Earth Stations: Weatherscan, 3.9-meter C-band; M/A-Com, 3-meter C-band; DX Engineering, M/A-Com receivers.

Ownership: HSN Communications Inc. (Group Owner).

Began Operation: December 24, 1985. Sale to present owner by Sam Moore, et al., approved by FCC Nov. 6, 1986 (**Television Digest**, Vol. 26:33, 45).

Represented (legal): Dow, Lohnes & Albertson.

Represented (engineering): Jules Cohen & Associates, P.C.

Personnel:
Kenneth Becker, Vice President & Station Manager.
Carole A. Taylor, Program Manager.
John C. Skelnik, Chief Engineer.
Maxine Rush, Business Manager.

Highest 30 Sec. Rate: $400.

WHSW BMPCT—840522KF Granted 12/4/84 © American Map Corp., No. 14244

Arbitron Data: Not available.

City of License: Baltimore. **ADI:** Baltimore. **Rank:** 22.

WJZ-TV

Ch. 13

Network Service: ABC.

Licensee: Group W Television Inc., 888 7th Ave., New York, NY 10106.

Studio: Television Hill, Baltimore, MD 21211.

Telephone: 301-466-0013. TWX: 301-955-1178. Fax: 301-578-7502.

Technical Facilities: Channel No. 13 (210-216 MHz). Authorized power: 316-kw visual, 31.6-kw aural. Antenna: 990-ft. above av. terrain, 998-ft. above ground, 1318-ft. above sea level.

Latitude	39°	20'	04.30"
Longitude	76°	39'	02.80"

Requests modification of license for change to 948-ft. above ground, 1268-ft. above sea level, lat. 39° 20' 05", long. 76° 39' 03". BMLCT-910429KG.

Transmitter: 3725 Malden Ave., Baltimore, MD.

Multichannel TV Sound: Stereo only.

Satellite Earth Station: Transmit/receive Scientific-Atlanta, 10-meter; Scientific-Atlanta receivers.

News Services: AP, UPI.

Ownership: Group W—Westinghouse Broadcasting (Group Owner).

Began Operation: November 2, 1948. Sale to present owner by Ben & Herman Cohen families approved June 27, 1957, by FCC (**Television Digest**, Vol. 13:18, 19, 26).

Represented (sales): Group W Television Sales.

Personnel:
Marcellus Alexander, Vice President & General Manager.
Dana Fitzgerald, General Sales Manager.
Dick Gebhard, Director, New Product Development.
Ruth Heltne, Sales Manager.
Michael Easterling, Program Director.
Karen Sobek, Operations Manager.
Gail Bendine, News Director.
Phil Arrington, Creative Services, Marketing & Promotion Manager.
Bob Curcuruto, Business Manager.
Phyllis Shelton Reese, Public Communications Manager.
Rick Seaby, Chief Engineer.

Rates: On request.

NETWORK BASE HOURLY RATE: $1925.

City of License: Baltimore. **ADI:** Baltimore. **Rank:** 22.

Total Households: ©MSI Consumer Market Data as of 1/1/91. TV Homes, TV% and Circulation ©1991 Arbitron. County coverage based on Arbitron study.

Net Weekly Circulation	State County	Total Households	TV Households	TV Households %
	MARYLAND			
50% & Over	Anne Arundel	150,600	150,000	100
	Baltimore	270,400	269,300	100
	Caroline	9,500	9,400	99
	Carroll	42,800	42,600	100
	Cecil	25,600	25,500	100
	Dorchester	11,700	11,600	99
	Harford	59,000	58,700	99
	Howard	64,100	63,800	100
	Kent	6,600	6,600	99
	Queen Annes	11,900	11,800	99
	Talbot	11,800	11,700	99
	Baltimore City	282,100	281,000	100
	PENNSYLVANIA			
	Adams	26,700	26,200	98
	DELAWARE			
Between 25-49%	Sussex	45,200	44,700	99

WJZ-TV BPCT-2248 Granted 2/5/57

© American Map Corp., 14244

Net Weekly Circulation	State County	Total Households	TV Households	TV Households %
	MARYLAND			
Between 25-49%	Allegany	28,800	28,600	99
	Calvert	17,800	17,600	99
	Frederick	51,400	51,100	99
	Wicomico	28,000	27,800	99
	Worcester	15,600	15,400	99
	PENNSYLVANIA			
	Franklin	46,700	45,300	97
	York	131,400	129,300	98
	VIRGINIA			
	Warren	9,600	9,500	99
	DISTRICT OF COLUMBIA			
Between 5-24%	Dist Of Columbia	254,800	252,500	99
	DELAWARE			
	Kent	39,500	39,200	99
	MARYLAND			
	Charles	32,000	31,700	99
	Montgomery	278,700	277,800	100
	Prince Georges	255,300	254,500	100
	St Marys	25,000	24,800	99
	Somerset	7,000	6,900	99
	Washington	43,000	42,700	99
	PENNSYLVANIA			
	Fulton	5,700	5,500	96
	VIRGINIA			
	Arlington	134,000	133,400	100
	Clarke	4,200	4,200	100
	Frederick	23,000	22,800	99
	WEST VIRGINIA			
	Berkeley	22,000	21,800	99
	Jefferson	13,400	13,300	99
	Mineral	10,600	10,500	99
Station Totals		2,495,500	2,479,100	99
Net Weekly Circulation (1991)				1,160,000
Average Daily Circulation (1991)				631,000

WMAR-TV

Ch. 2

Network Service: NBC.

Licensee: Scripps Howard Bcstg. Co., 6400 York Rd., Baltimore, MD 21212.

Studio: 6400 York Rd., Baltimore, MD 21212.

Telephone: 301-377-2222. **TWX:** 310-374-6564. **Fax:** 301-377-0493.

Technical Facilities: Channel No. 2 (54-60 MHz). Authorized power: 100-kw visual, 11-kw aural. Antenna: 1000-ft. above av. terrain, 999-ft. above ground, 1319-ft. above sea level.

Latitude	39°	20'	04.30"
Longitude	76°	39'	02.80"

Transmitter: Television Hill, 3724 Parkdale Ave.

Multichannel TV Sound: Stereo only.

Satellite Earth Stations: Scientific-Atlanta, 7-meter C-band; Harris, 6-meter Ku-band; AFC, 3.2-meter Ku-band; Harris, 3-meter Ku-band; DX Engineering, Harris, M/A-Com, Scientific-Atlanta receivers.

SNG Mobile Dish: Dalsat/Andrew, 4-meter Ku-band.

News Services: AP, NBC.

Ownership: Scripps Howard Broadcasting Co. (Group Owner).

Began Operation: October 27, 1947. Sale to present owner by Gillett Holdings Inc. was approved by FCC Dec. 19, 1990 (**Television Digest**, Vol. 30:30, 33; 31:5, 6, 14). Sale to Gillett by Times Mirror approved Sept. 4, 1986 (Vol. 26:28). Previous sale to Times Mirror by Abell Communications approved simultaneously.

Represented (sales): Katz Television.

Represented (legal): Baker & Hostetler.

Personnel:
Arnold J. Kleiner, Vice President & General Manager.
Emily Barr, Director, Broadcast Operations.
Gary Wordlaw, News Director.
Mark Distler, Local Sales Manager.
Dante Genua, National Sales Manager.
Joseph M. Bruno, Director of Engineering.
Robert Imhoff, Controller.
Kathleen Baylies, Promotion Director.
Maria Velleggia, Public Relations Director.

Highest 30 Sec. Rate: $5000.

City of License: Baltimore. **ADI:** Baltimore. **Rank:** 22.

Total Households: ©MSI Consumer Market Data as of 1/1/91. TV Homes, TV% and Circulation ©1991 Arbitron. County coverage based on Arbitron study.

Net Weekly Circulation	State County	Total Households	TV Households Households	%
	MARYLAND			
50% & Over	Anne Arundel	150,600	150,000	100
	Baltimore	270,400	269,300	100
	Caroline	9,500	9,400	99
	Carroll	42,800	42,600	100
	Cecil	25,600	25,500	100
	Dorchester	11,700	11,600	99
	Frederick	51,400	51,100	99
	Harford	59,000	58,700	99
	Howard	64,100	63,800	100
	Kent	6,600	6,600	99
	Queen Annes	11,900	11,800	99
	Talbot	11,800	11,700	99
	Worcester	15,600	15,400	99
	Baltimore City	282,100	281,000	100
	PENNSYLVANIA			
	Adams	26,700	26,200	98

WMAR-TV BPCT-3249 Granted 11/1/63

© American Map Corp., 14244

Net Weekly Circulation	State County	Total Households	TV Households Households	%
	DELAWARE			
Between 25-49%	Kent	39,500	39,200	99
	Sussex	45,200	44,700	99
	MARYLAND			
	Calvert	17,800	17,600	99
	Somerset	7,000	6,900	99
	Washington	43,000	42,700	99
	Wicomico	28,000	27,800	99
	PENNSYLVANIA			
	York	131,400	129,300	98
	VIRGINIA			
	Warren	9,600	9,500	99
	DISTRICT OF COLUMBIA			
Between 5-24%	Dist Of Columbia	254,800	252,500	99
	MARYLAND			
	Montgomery	278,700	277,800	100
	Prince Georges	255,300	254,500	100
	St Marys	25,000	24,800	99
	PENNSYLVANIA			
	Franklin	46,700	45,300	97
	Fulton	5,700	5,500	96
	Lancaster	154,300	149,700	97
	VIRGINIA			
	Arlington	134,000	133,400	100
	Clarke	4,200	4,200	100
	Fauquier	16,700	16,500	99
	Frederick	23,000	22,800	99
	Loudoun	27,100	26,800	99
	WEST VIRGINIA			
	Berkeley	22,000	21,800	99
	Jefferson	13,400	13,300	99
	Morgan	4,700	4,600	98
Station Totals		**2,626,900**	**2,605,900**	**99**
Net Weekly Circulation (1991)				**1,073,500**
Average Daily Circulation (1991)				**568,400**

WNUV-TV

Ch. 54

Network Service: None, independent.

Licensee: WNUV Inc., 2 Copley Place, Boston, MA 02116.

Studio: 3001 Druid Park Dr., Baltimore, MD 21215.

Telephone: 301-462-5400. **TWX:** 910-333-6575. **Fax:** 301-523-4319.

Technical Facilities: Channel No. 54 (710-716 MHz). Authorized power: 5000-kw max. visual, 500-kw max. aural. Antenna: 1148-ft. above av. terrain, 998-ft. above ground, 1505-ft. above sea level.

Latitude	39°	17'	15"
Longitude	76°	45'	38"

Transmitter: 0.37-mi. W of Rolling Rd., 0.16-mi. N of U.S. 40, Catonsville.

Satellite Earth Stations: Microdyne, 7-meter C-band; Microdyne, 5-meter C-band; Microdyne, 3.7-meter Ku-band; M/A-Com, Microdyne receivers.

Ownership: ABRY Communications (Group Owner).

Began Operation: July 1, 1982. Sale to present owners by Samuel S. Kravetz, et al., approved by FCC Jan. 23, 1989.

Represented (sales): Seltel Inc.

Represented (engineering): Moffet, Larson & Johnson Inc.

Personnel:
Joseph Koff, General Manager.
Michael Kelly, General Sales Manager.
Bonita Clark, Regional Sales Manager.
Manny Paige, National Sales Manager.
Bruce Binenfeld, Program & Promotion Director.
Paul Garnet, Chief Engineer.
Collette Leonard, Business Manager.
Donna Cooper, Marketing Director.

Highest 30 Sec. Rate: $400.

City of License: Baltimore. **AOI:** Baltimore. **Rank:** 22.

Total Households: ©MSI Consumer Market Data as of 1/1/91. TV Homes, TV% and Circulation ©1991 Arbitron. County coverage based on Arbitron study.

Net Weekly Circulation	State County	Total Households	TV Households	TV Households %
	MARYLAND			
50% & Over	Baltimore City	282,100	281,000	100
	MARYLAND			
Between 25-49%	Anne Arundel	150,600	150,000	100
	Baltimore	270,400	269,300	100
	Caroline	9,500	9,400	99
	Carroll	42,800	42,600	100
	Harford	59,000	58,700	99
	Howard	64,100	63,800	100
	Kent	6,600	6,600	99
	Queen Annes	11,900	11,800	99
	Talbot	11,800	11,700	99

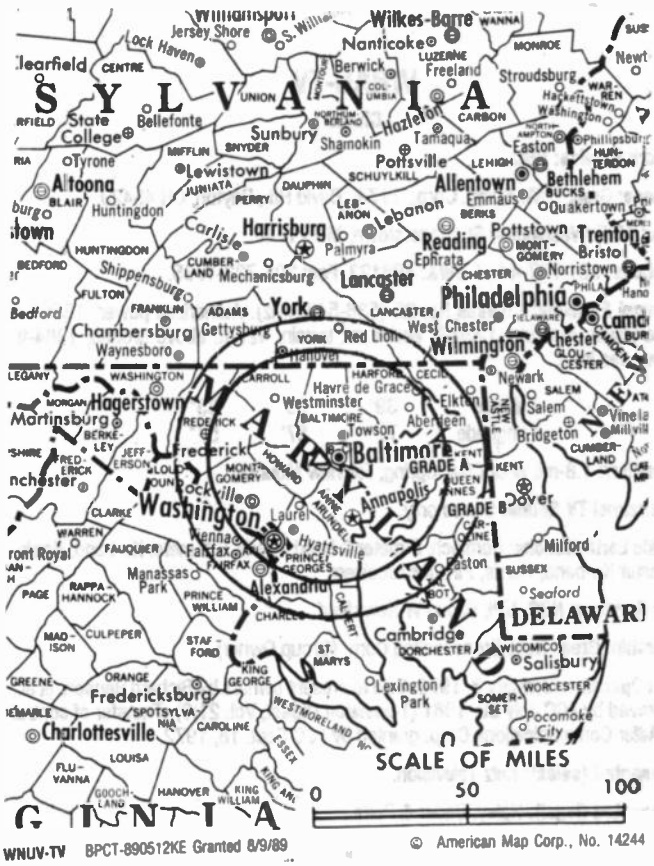

WNUV-TV BPCT-890512KE Granted 8/9/89

© American Map Corp., No. 14244

Net Weekly Circulation	State County	Total Households	TV Households	TV Households %
	DISTRICT OF COLUMBIA			
Between 5-24%	Dist Of Columbia	254,800	252,500	99
	MARYLAND			
	Calvert	17,800	17,600	99
	Cecil	25,600	25,500	100
	Dorchester	11,700	11,600	99
	Montgomery	278,700	277,800	100
	Prince Georges	255,300	254,500	100
	St Marys	25,000	24,800	99
	VIRGINIA			
	Clarke	4,200	4,200	100
	Frederick	23,000	22,800	99
	Loudoun	27,100	26,800	99
	WEST VIRGINIA			
	Berkeley	22,000	21,800	99
Station Totals		1,854,000	1,844,800	100
Net Weekly Circulation (1991)				518,500
Average Daily Circulation (1991)				193,500

NEED BROADCAST TV OR CABLE TV DATA FROM THE FACTBOOK ON TAPE OR DISKETTE? NEED CUSTOMIZED REPORTS?

Call Warren Publishing's Market Research & Data Sales Dept. 202-872-9200

WHAG-TV

Ch. 25

Network Service: NBC.

Licensee: Great Trails Bcstg. Corp., 717 E. David Rd., Dayton, OH 45429.

Studio: 13 E. Washington St., Hagerstown, MD 21740.

Telephone: 301-797-4400. **TWX:** 898123. **Fax:** 301-733-1735.

Technical Facilities: Channel No. 25 (536-542 MHz). Authorized power: 1358-kw max. visual. Antenna: 1230-ft. above av. terrain, 427-ft. above ground, 1864-ft. above sea level.

Latitude	39°	39'	35"
Longitude	77°	57'	57"

Transmitter: 1.8-mi. W of Clear Spring, Fairview Mountain.

Multichannel TV Sound: Stereo only.

Satellite Earth Stations: Comtech, 5-meter C-band; Harris, 6.1-meter Ku-band; Harris, 3-meter Ku-band; Harris, Pinzone receivers.

News Services: NBC, UPI, Group W Newsfeed.

Ownership: Great Trails Broadcasting Corp. (Group Owner).

Began Operation: January 3, 1970. Sale to present owners by Richard Henson, et al., approved by FCC July 30, 1981 (**Television Digest**, Vol. 21:6). Transfer of control by Adler Communications Corp. granted by FCC Sept. 18, 1972.

Represented (sales): Katz Television.

Represented (legal): Haley, Bader & Potts.

Represented (engineering): Cohen, Dippell & Everist, P.C.

Personnel:
Hugh Breslin III, Vice President & General Manager.
Bob Borngesser, News Director.
Chuck Noland, Program & Promotion Director.
Mark Green, Business Manager.
Wayne Younkins, Chief Engineer.

Highest 30 Sec. Rate: $800.

NETWORK BASE HOURLY RATE: $145.

City of License: Hagerstown. **ADI:** Hagerstown. **Rank:** 194.

Total Households: ©MSI Consumer Market Data as of 1/1/91. TV Homes, TV% and Circulation ©1991 Arbitron. County coverage based on Arbitron study.

Net Weekly Circulation	State County	Total Households	TV Households Households	 %
	MARYLAND			
50% & Over	Allegany	28,800	28,600	99
	Washington	43,000	42,700	99
	PENNSYLVANIA			
	Franklin	46,700	45,300	97
	WEST VIRGINIA			
	Berkeley	22,000	21,800	99

WHAG-TV BPCT-880601LE Granted 4/18/89 © American Map Corp., No. 14244

Net Weekly Circulation	State County	Total Households	TV Households Households	 %
50% & Over	Mineral	10,600	10,500	99
	Morgan	4,700	4,600	98
	MARYLAND			
Between 25-49%	Garrett	9,900	9,800	99
	PENNSYLVANIA			
Between 5-24%	Adams	26,700	26,200	98
	Fulton	5,700	5,500	96
	VIRGINIA			
	Clarke	4,200	4,200	100
	Frederick	23,000	22,800	99
	Page	8,000	8,000	100
	Shenandoah	12,000	11,900	99
	Warren	9,600	9,500	99
	WEST VIRGINIA			
	Hampshire	6,200	6,100	98
	Jefferson	13,400	13,300	99
Station Totals		274,500	270,800	99
Net Weekly Circulation (1991)				122,600
Average Daily Circulation (1991)				62,900

Maryland—Hagerstown

WJAL

Ch. 68

Network Service: None, independent.

Licensee: Channel 68 Bcstg. Corp., 2688 Molly Pitcher Hwy. S, Box 229, Chambersburg, PA 17201.

Studio: 16948 Buchanan Trail West, Mercersburg, PA 17326.

Telephones: 717-263-6852; 800-444-8868. **Fax:** 717-263-6652.

Technical Facilities: Channel No. 68 (794-800 MHz). Authorized power: 3910-kw max. visual. Antenna: 1293-ft. above av. terrain, 276-ft. above ground, 2277-ft. above sea level.

Latitude	39°	53'	31"
Longitude	77°	58'	02"

Transmitter: State Rd. 16, 3-mi. SSE of McConnellsburg, PA.

Satellite Earth Stations: Paraclipse, 3-meter Ku & C-band; Winegard, 3-meter Ku & C-band; Scientific-Atlanta, 5-meter C-band; AFC, 3.6-meter Ku-band.

News Service: HomeNet.

Ownership: Channel 68 Bcstg. Corp.

Began Operation: May 5, 1987.

Represented (sales): Roslin TV Sales.

Represented (legal): McCabe & Allen.

Represented (engineering): E. Harold Munn Jr. & Associates Inc.

Personnel:
Gabriel Osho, General Manager.
Jerome Foreman, Chief Engineer.
Lloyd Harris, Business Manager.
Michael Patterson, Promotion Director.
Beth A. Lanzer, Administrative Assistant.

Highest 30 Sec. Rate: $250.

City of License: Hagerstown. **ADI:** Hagerstown. **Rank:** 194.

Total Households: ©MSI Consumer Market Data as of 1/1/91. TV Homes, TV% and Circulation ©1991 Arbitron. County coverage based on Arbitron study.

Net Weekly Circulation	State County	Total Households	TV Households Households	TV Households %
	PENNSYLVANIA			
Between 25-49%	Fulton	5,700	5,500	96

WJAL BMPCT—871023KG Granted 11/30/87

© American Map Corp., No. 14244

Net Weekly Circulation	State County	Total Households	TV Households Households	TV Households %
	MARYLAND			
Between 5-24%	Montgomery	278,700	277,800	100
	Washington	43,000	42,700	99
	PENNSYLVANIA			
	Franklin	46,700	45,300	97
	VIRGINIA			
	Clarke	4,200	4,200	100
	Frederick	23,000	22,800	99
	WEST VIRGINIA			
	Berkeley	22,000	21,800	99
	Morgan	4,700	4,600	98
Station Totals		**428,000**	**424,700**	**99**
Net Weekly Circulation (1991)				**62,000**
Average Daily Circulation (1991)				**15,300**

WBOC-TV

Ch. 16

Network Service: CBS.

Licensee: WBOC-TV Inc., 1729 N. Salisbury Blvd., Salisbury, MD 21801.

Studio: Radio-TV Park, Salisbury, MD 21801.

Telephone: 301-749-1111. **TWX:** 301-344-4947.

Technical Facilities: Channel No. 16 (482-488 MHz). Authorized power: 4070-kw max. & 933-kw horizontal visual, 407-kw max. & 93.3-kw horizontal aural. Antenna: 980-ft. above av. terrain, 1003-ft. above ground, 1049-ft. above sea level.

Latitude	38°	30'	16"
Longitude	75°	38'	35"

Transmitter: 1.2-mi. S of intersection of Rtes. 24 & 347, approx. 5-mi. SE of Sharptown.

Satellite Earth Station: ADM, 6.8-meter; Scientific-Atlanta receivers.

News Service: AP.

Ownership: Draper Communications Inc. (Group Owner).

Began Operation: July 15, 1954. Sale to present owners by The A. S. Abell Co. approved by FCC Sept. 5, 1980.

Represented (sales): Katz Television.

Represented (legal): Arent, Fox, Kintner, Plotkin & Kahn.

Represented (engineering): A. D. Ring & Associates.

Personnel:
William K. Kenton, Vice President & General Manager.
Robert Getz, General Sales Manager.
Carol Hess, Program Director.
Sally Cannon, News Director.
Vincent E. Donovan, Chief Engineer.

Highest 30 Sec. Rate: $350.

NETWORK BASE HOURLY RATE: $850.

City of License: Salisbury. **ADI:** Salisbury. **Rank:** 162.

Total Households: ©MSI Consumer Market Data as of 1/1/91. TV Homes, TV% and Circulation ©1991 Arbitron. County coverage based on Arbitron study.

Net Weekly Circulation	State County	Total Households	TV Households Households	TV Households %
	DELAWARE			
50% & Over	Kent	39,500	39,200	99
	Sussex	45,200	44,700	99

WBOC-TV BMPCT-820805KE Granted 8/16/82 © American Map Corp., 14244

Net Weekly Circulation	State County	Total Households	TV Households Households	TV Households %
	MARYLAND			
50% & Over	Dorchester	11,700	11,600	99
	Somerset	7,000	6,900	99
	Wicomico	28,000	27,800	99
	Worcester	15,600	15,400	99
	VIRGINIA			
	Accomack	12,500	12,300	98
	MARYLAND			
Between 25-49%	Caroline	9,500	9,400	99
	MARYLAND			
Between 5-24%	Talbot	11,800	11,700	99
	VIRGINIA			
	Northampton	5,700	5,600	98
	Northumberland	4,200	4,200	100
Station Totals		190,700	188,800	99
Net Weekly Circulation (1991)				136,600
Average Daily Circulation (1991)				89,200

Maryland—Salisbury

WMDT

Ch. 47

Network Service: ABC, NBC.

Licensee: Delmarva Broadcast Service Gen. Partnership, Box 4009, Salisbury, MD 21803-4009.

Studio: 202 Downtown Plaza, Salisbury, MD 21801.

Telephone: 301-742-4747. **TWX:** 710-864-7044. **Fax:** 301-742-5767.

Technical Facilities: Channel No. 47 (668-674 MHz). Authorized power: 2190-kw max. & 324-kw horizontal visual. Antenna: 997-ft. above av. terrain, 1001-ft. above ground, 1024-ft. above sea level.

Latitude	38°	30'	06"
Longitude	75°	44'	09"

Transmitter: 0.2-mi. NW of intersection of State Rds. 452 & 477, Wicomico County.

Multichannel TV Sound: Stereo only.

Satellite Earth Stations: ADM, 6-meter C-band; Andrew, 4.5-meter C-band; AFC, 3.9-meter Ku-band; Avantek, Microdyne, Standard Components, Agile Omni receivers.

News Services: ABC, AP.

Ownership: Marion B. Brechner (Group Owner); Berl Brechner.

Began Operation: April 11, 1980. Sale to present owners approved by FCC May 5, 1982.

Represented (sales): Blair Television.

Represented (legal): Cohn & Marks.

Represented (engineering): Jules Cohen & Associates, P.C.

Personnel:
Frank Pilgrim, General Manager.
Thomas E. Latimer, National/Regional Sales Manager.
Susan Kelly, Local Sales Manager.
Roger Follebout, News Director.
Karen Cannon, Program Director.
Matt Swider, Promotion Director.
Karen Cannon, Traffic Manager.
Linda Skelley, Business Manager.
William Hoctor, Director of Engineering.

Highest 30 Sec. Rate: $425.

NETWORK BASE HOURLY RATE: $275.

City of License: Salisbury. **ADI:** Salisbury. **Rank:** 162.

Total Households: ©MSI Consumer Market Data as of 1/1/91. TV Homes, TV% and Circulation ©1991 Arbitron. County coverage based on Arbitron study.

WMDT BPCT-900518KQ Granted 7/13/90 © American Map Corp., No. 14244

Net Weekly Circulation	State County	Total Households	TV Households Households	 %
	DELAWARE			
50% & Over	Kent	39,500	39,200	99
	Sussex	45,200	44,700	99
	MARYLAND			
	Somerset	7,000	6,900	99
	Wicomico	28,000	27,800	99
	Worcester	15,600	15,400	99
	VIRGINIA			
Between 25-49%	Accomack	12,500	12,300	98
	MARYLAND			
Between 5-24%	Caroline	9,500	9,400	99
	Dorchester	11,700	11,600	99
	Kent	6,600	6,600	99
	Talbot	11,800	11,700	99
	VIRGINIA			
	Northampton	5,700	5,600	98
Station Totals		**193,100**	**191,200**	**99**
Net Weekly Circulation (1991)				**101,000**
Average Daily Circulation (1991)				**51,700**

Market	Arbitron ADI TV Households	Rank	Market Area Commercial TV Stations
Boston, MA	2,115,500	6	WBZ-TV (4), WCVB-TV (5), WFXT (25), WGOT (60), WHDH-TV (7), WHLL (27), WHSH (66), WLVI-TV (56), WMFP (62), WMUR-TV (9), WNDS (50), WQTV (68), WSBK-TV (38)
Providence, RI-New Bedford, MA	559,600	45	WJAR (10), WLNE (6), WNAC-TV (64), WPRI-TV (12)
Albany-Schenectady-Troy, NY	491,500	54	WCDC (19), WNYT (13), WRGB (6), WTEN (10), WXXA-TV (23)
Springfield, MA	246,100	97	WGGB-TV (40), WWLP (22)

State Cross Reference List

Communities that receive programs of stations that are located elsewhere.

WHSH, Boston ..... See Marlborough, MA
WHLL, Boston ..... See Worcester, MA
WMFP, Boston ..... See Lawrence, MA
WLVI-TV, Cambridge ..... See Boston, MA
WLNE, New Bedford ..... See Providence, RI

Massachusetts Station Totals as of October 1, 1991

	VHF	UHF	TOTAL
Commercial Television Stations	3	10	13
Educational Television Stations	1	2	3
	4	12	16

WCDC

Ch. 19

(Satellite of WTEN, Albany, NY)

Network Service: ABC.

Licensee: Young Bcstg. of Albany Inc., 3 E. 54th St., New York, NY 10022.

Studio: See WTEN, Albany.

Telephones: 518-436-4822; 413-743-5326. Fax: 518-462-6065.

Technical Facilities: Channel No. 19 (500-506 MHz). Authorized power: 220-kw visual, 20-kw aural. Antenna: 2090-ft. above av. terrain, 248-ft. above ground, 3688-ft. above sea level.

Latitude	42°	36'	14"
Longitude	73°	10'	07"

Transmitter: Mount Greylock, Adams, MA.

News Services: AP, UPI.

Ownership: Young Broadcasting Inc. (Group Owner).

Began Operation: February 5, 1954. Left air Feb. 25, 1956 when tower and antenna were destroyed by high winds. Sold to Capital Cities Bcstg. by Leon Podolsky and associates and station resumed operation Feb. 22, 1957 (**Television Digest**, Vol. 12:49; 13:6, 8). Sale to Knight-Ridder Bcstg. Inc. by Poole Bcstg. Co. approved by FCC 1977. Sale to present owner approved by FCC Aug. 24, 1989 (Vol. 29:13).

Represented (sales): Adam Young Inc.

Represented (legal): Wiley, Rein & Fielding.

Represented (engineering): Smith & Powstenko.

Personnel: See WTEN Albany, NY.

Rates: Sold in combination with WTEN, Albany, NY.

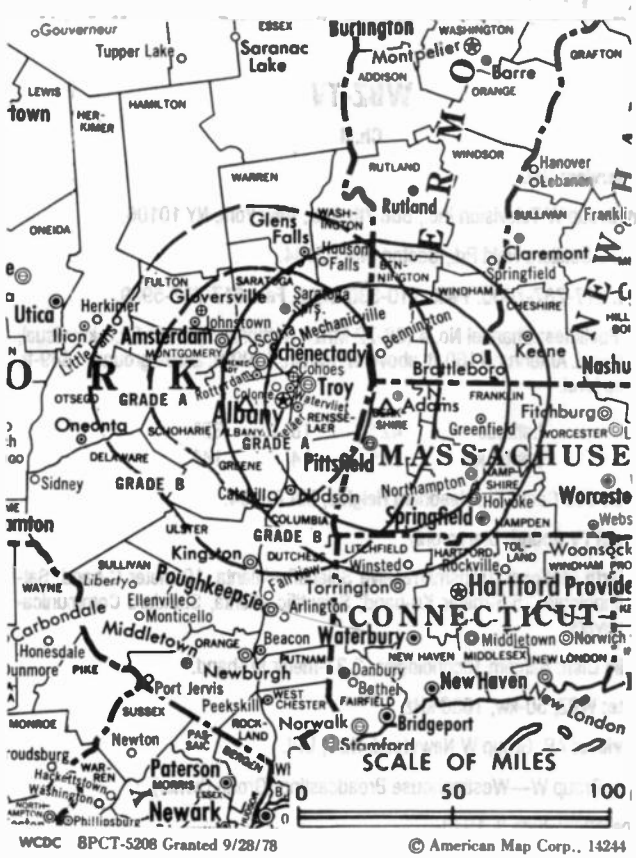

WCDC 8PCT-5208 Granted 9/28/78 © American Map Corp., 14244

Arbitron Data: Included with parent WTEN, Albany, NY.

City of License: Adams. **ADI:** Albany-Schenectady-Troy. **Rank:** 54.

WBZ-TV

Ch. 4

Network Service: NBC.

Licensee: Group W Television Inc., 888 7th Ave., New York, NY 10106.

Studio: 1170 Soldiers Field Rd., Boston, MA 02134.

Telephone: 617-787-7000. **TWX:** 710-330-0283. **Fax:** 617-787-5969.

Technical Facilities: Channel No. 4 (66-72 MHz). Authorized power: 60.3-kw visual, 9.75-kw aural. Antenna: 1160-ft. above av. terrain, 1199-ft. above ground, 1349-ft. above sea level.

Latitude	42°	18'	37"
Longitude	71°	14'	14"

Transmitter: 350 Cedar St., Needham Heights, MA 02194.

Multichannel TV Sound: Stereo only.

Satellite Earth Stations: Transmit/receive Scientific-Atlanta, 10-meter C-band; Satcom Technologies, 5.5-meter Ku-band; Scientific-Atlanta, Standard Communications receivers.

SNG Mobile Dish: Satcom Technologies, 2.37-meter Ku-band.

AM Affiliate: WBZ, 50-kw, 1030 kHz.

News Services: AP, Group W Newsfeed, NBC, UPI.

Ownership: Group W—Westinghouse Broadcasting (Group Owner).

Began Operation: June 9, 1948.

Represented (sales): Group W Television Sales.

Represented (legal): Wilkes, Artis, Hedrick & Lane.

Personnel:
John J. Spinola, Vice President & General Manager.
Tony Vinciquerra, Vice President & Station Manager.
Pam Masters, National Sales Manager.
Michelle Dempsey-Dubrow, Local Sales Manager.
Peter Hennessey, Local Sales Manager.
Barry Schulman, Program Manager.
Francine Achbar, Executive Producer.
Eric Goldstein, Creative Services Director.
Kim Harbin, Public Relations Director.
Stan Hopkins, News Director.
Bob Houghton, Controller.
Bob Hess, Engineering Manager.
Joseph Blake, Assistant Engineering Manager.

Rates: On request.

City of License: Boston. **ADI:** Boston. **Rank:** 6.

Total Households: ©MSI Consumer Market Data as of 1/1/91. TV Homes, TV% and Circulation ©1991 Arbitron. County coverage based on Arbitron study.

Net Weekly Circulation	State County	Total Households	TV Households	TV Households %
	MASSACHUSETTS			
50% & Over	Barnstable	78,200	77,000	98
	Essex	253,300	250,700	99
	Middlesex	511,800	506,400	99
	Nantucket	2,900	2,800	96
	Norfolk	226,800	224,900	99
	Plymouth	155,100	153,300	99
	Suffolk	274,200	268,400	98
	Worcester	255,400	252,200	99
	NEW HAMPSHIRE			
	Belknap	19,900	19,700	99
	Cheshire	26,500	25,800	97
	Hillsborough	126,800	125,300	99
	Merrimack	46,500	45,600	98

WBZ-TV BPCT-2072 Granted 2/8/56

© American Map Corp., 14244

Net Weekly Circulation	State County	Total Households	TV Households	TV Households %
50% & Over	Rockingham	92,100	91,000	99
	Strafford	37,100	36,500	98
	Sullivan	15,900	15,500	97
	VERMONT			
	Windham	16,700	16,000	96
	CONNECTICUT			
Between 25-49%	Windham	37,700	37,000	98
	MASSACHUSETTS			
	Bristol	186,900	185,000	99
	Dukes	5,700	5,500	96
	Franklin	28,000	27,200	97
	MAINE			
	York	66,200	65,400	99
	NEW HAMPSHIRE			
	Carroll	15,300	15,000	98
	Grafton	27,800	27,000	97
	RHODE ISLAND			
	Providence	225,100	222,600	99
	VERMONT			
	Caledonia	11,100	10,900	98
	Windsor	23,400	22,800	97
	CONNECTICUT			
Between 5-24%	New London	92,500	90,700	98
	MASSACHUSETTS			
	Berkshire	55,600	54,700	98
	Hampden	172,300	169,900	99
	Hampshire	49,400	48,400	98
	RHODE ISLAND			
	Bristol	16,700	16,600	99
	Kent	60,400	59,900	99
	Newport	31,300	30,900	99
	Washington	38,500	37,900	98
Station Totals		**3,283,100**	**3,238,500**	**99**
Net Weekly Circulation (1991)				**2,061,000**
Average Daily Circulation (1991)				**1,111,100**

WCVB-TV

Ch. 5

Network Service: ABC.

Licensee: The Hearst Corp., 5 TV Place, Needham Branch, Boston, MA 02194.

Studio: 5 TV Place, Needham Branch, Boston, MA 02194.

Telephone: 617-449-0400. **Fax:** 617-449-0260; 617-449-6681.

Technical Facilities: Channel No. 5 (76-82 MHz). Authorized power: 100-kw visual, 10-kw aural. Antenna: 960-ft. above av. terrain, 1199-ft. above ground, 1200-ft. above sea level.

Latitude	42°	18'	37"
Longitude	71°	14'	14"

Transmitter: 352 Cedar St., Needham, MA.

Multichannel TV Sound: Stereo only.

Satellite Earth Stations: Andrew, 7-meter C-band; Harris, 6.1-meter C-band; Harris, 6.1-meter Ku-band; Scientific-Atlanta, 4.5-meter C-band; Vertex, 4.5-meter Ku-band; Avantek, Harris, M/A-Com, Scientific-Atlanta receivers.

News Services: ABC, AP, CNN, UPI.

Ownership: Hearst Broadcasting (Group Owner).

Began Operation: March 19, 1972. Sale to present owner by Metromedia approved by FCC Nov. 14, 1985. Sale to Metromedia by Boston Broadcasters approved April 1, 1982 (**Television Digest**, Vol. 21:30, 31; 22:1, 14).

Represented (sales): Katz Television.

Represented (legal): Dempsey & Koplovitz.

Personnel:
S. James Coppersmith, President & General Manager.
Deborah J. Sinay, Vice President & General Sales Manager.
Paul A. La Camera, Vice President & Station Manager.
Thomas J. Bringola, Vice President & Business Manager.
Ross Kauffman, Vice President & Director of Engineering.
Emily Rooney, News Director.
Andrew Hoffman, National Sales Manager.
William Fine, Local Sales Manager.
Michael Tiedemann, Design Director.
Edward Aaronson, Creative Services Director.
Ann Marie Reddy, Director of Commercial Operations.
Burt Peretsky, Public Relations Director.
Carol Bolling, Human Resources Director.
Gloria Lee, Promotion Manager.
Terry Mulvey, Marketing Director.

Rates: On request.

City of License: Boston. **ADI:** Boston. **Rank:** 6.

Total Households: ©MSI Consumer Market Data as of 1/1/91. TV Homes, TV% and Circulation ©1991 Arbitron. County coverage based on Arbitron study.

Net Weekly Circulation	State County	Total Households	TV Households	%
	CONNECTICUT			
50% & Over	Windham	37,700	37,000	98
	MASSACHUSETTS			
	Barnstable	78,200	77,000	98
	Essex	253,300	250,700	99
	Middlesex	511,800	506,400	99
	Nantucket	2,900	2,800	96
	Norfolk	226,800	224,900	99
	Plymouth	155,100	153,300	99
	Suffolk	274,200	268,400	98
	Worcester	255,400	252,200	99
	NEW HAMPSHIRE			
	Belknap	19,900	19,700	99

WCVB-TV BMPCT-7316 Granted 7/29/71

© American Map Corp., 14244

Net Weekly Circulation	State County	Total Households	TV Households	%
50% & Over	Cheshire	26,500	25,800	97
	Hillsborough	126,800	125,300	99
	Merrimack	46,500	45,600	98
	Rockingham	92,100	91,000	99
	Strafford	37,100	36,500	98
	MASSACHUSETTS			
Between 25-49%	Berkshire	55,600	54,700	98
	Bristol	186,900	185,000	99
	Dukes	5,700	5,500	96
	Franklin	28,000	27,200	97
	MAINE			
	York	66,200	65,400	99
	RHODE ISLAND			
	Providence	225,100	222,600	99
	CONNECTICUT			
Between 5-24%	New London	92,500	90,700	98
	Tolland	43,600	42,900	98
	MASSACHUSETTS			
	Hampden	172,300	169,900	99
	Hampshire	49,400	48,400	98
	NEW HAMPSHIRE			
	Carroll	15,300	15,000	98
	Grafton	27,800	27,000	97
	Sullivan	15,900	15,500	97
	RHODE ISLAND			
	Bristol	16,700	16,600	99
	Kent	60,400	59,900	99
	Newport	31,300	30,900	99
	VERMONT			
	Windham	16,700	16,000	96
	Windsor	23,400	22,800	97
Station Totals		3,277,100	3,232,600	99
Net Weekly Circulation (1991)				2,074,500
Average Daily Circulation (1991)				1,148,900

Massachusetts—Boston

WFXT

Ch. 25

Network Service: Fox.

Licensee: Boston Celtics Communications L.P., 151 Merrimac St., Boston, MA 02114.

Studio: 1000 Providence Hwy., Dedham, MA 02026.

Telephone: 617-326-8825. **Fax:** 617-326-9984.

Technical Facilities: Channel No. 25 (536-542 MHz). Authorized power: 1950-kw max. & 1380-kw horizontal visual, 201.4-kw max. & 142.6-kw horizontal aural. Antenna: 1174-ft. above av. terrain, 1201-ft. above ground, 1349-ft. above sea level.

Latitude	42°	18'	12"
Longitude	71°	13'	08"

Transmitter: 0.33-mi. E of Highland Ave. & Rte. 128, Needham.

Satellite Earth Station: Scientific-Atlanta, 10-meter C-band; Scientific-Atlanta receivers.

News Service: UPI.

Ownership: Boston Celtics Communications L.P.

Began Operation: October 10, 1977. FCC approved sale by CBN Bcstg. Network Inc. to Fox Television Stations Nov. 18, 1986 (**Television Digest**, Vol. 26:33). Transfer of control to trustees approved April 26, 1989 (Vol. 28:11, 17, 25; 29:18). Sale to present owners approved April 25, 1990 (Vol. 29:39).

Represented (sales): Petry Television Inc.

Personnel:
Gerald R. Walsh, Vice President & General Manager.
Christopher T. Kager, General Sales Manager.
Debby Smith, Local Sales Manager.
William Acker, National Sales Manager.
Gunnar Rieger, Chief Engineer.
James R. Byrne, Program & Promotion Director.
Patti Keagy, Business Manager.
Marian Ward-Lent, Cable Relations Director.

Highest 30 Sec. Rate: $3000.

City of License: Boston. **ADI:** Boston. **Rank:** 6.

Total Households: ©MSI Consumer Market Data as of 1/1/91. TV Homes, TV% and Circulation ©1991 Arbitron. County coverage based on Arbitron study.

Net Weekly Circulation	State County	Total Households	TV Households	%
	MASSACHUSETTS			
50% & Over	Essex	253,300	250,700	99
	Middlesex	511,800	506,400	99
	Plymouth	155,100	153,300	99
	Suffolk	274,200	268,400	98
	MASSACHUSETTS			
Between 25-49%	Barnstable	78,200	77,000	98
	Bristol	186,900	185,000	99
	Nantucket	2,900	2,800	96

WFXT BMPCT—7672 Granted 4/28/77

© American Map Corp., No. 14244

Net Weekly Circulation	State County	Total Households	TV Households	%
Between 25-49%	Norfolk	226,800	224,900	99
	Worcester	255,400	252,200	99
	NEW HAMPSHIRE			
	Cheshire	26,500	25,800	97
	Hillsborough	126,800	125,300	99
	Rockingham	92,100	91,000	99
	Strafford	37,100	36,500	98
	RHODE ISLAND			
	Bristol	16,700	16,600	99
	Providence	225,100	222,600	99
	MASSACHUSETTS			
Between 5-24%	Dukes	5,700	5,500	96
	Franklin	28,000	27,200	97
	MAINE			
	York	66,200	65,400	99
	NEW HAMPSHIRE			
	Merrimack	46,500	45,600	98
	Sullivan	15,900	15,500	97
	RHODE ISLAND			
	Kent	60,400	59,900	99
	Newport	31,300	30,900	99
	Washington	38,500	37,900	98
Station Totals		**2,761,400**	**2,726,400**	**99**
Net Weekly Circulation (1991)				**1,156,100**
Average Daily Circulation (1991)				**369,700**

WHDH-TV

Ch. 7

Network Service: CBS.

Licensee: New England Television Corp., 7 Bulfinch Place, Government Center, Boston, MA 02114.

Studio: 7 Bulfinch Place, Government Center, Boston, MA 02114.

Telephone: 617-725-0777. **TWX:** 710-321-0361. **Fax:** 617-227-4782.

Technical Facilities: Channel No. 7 (174-180 MHz). Authorized power: 316-kw visual, 63.2-kw aural. Antenna: 1000-ft. above av. terrain, 1069-ft. above ground, 1184-ft. above sea level.

Latitude	42°	18'	40"
Longitude	71°	13'	00"

Transmitter: Tower Rd., Newton, MA.

Multichannel TV Sound: Stereo only.

Satellite Earth Stations: Andrew, 9-meter C-band; Scientific-Atlanta, 7-meter C-band; Scientific-Atlanta, 4.6-meter C-band; Avantek, Scientific-Atlanta receivers.

AM Affiliate: WHDH.

News Services: AP, CBS.

Ownership: New England Television Corp.

Began Operation: June 21, 1948 owned by RKO General Inc. Following loss of station license, combination of two competing applicants began operation May 22, 1982 (**Television Digest**, Vol. 18:17, 36; 21:49; 22:1, 4, 19).

Represented (sales): TeleRep Inc.

Represented (legal): Fitch, Miller & Tourse.

Personnel:
Bruce Marson, General Manager.
Thomas S. Warner, General Sales Manager.
Richard Weisberg, Vice President, Marketing & Creative Services.
Jacques Natz, Vice President, News.
Karl Renwanz, Vice President, Engineering & Operations.
Cathy Perron, Program Director.
Haig Sarian, Local Sales Manager.
Peter Dadomo, National Sales Manager.
David Ting, Chief Financial Officer & Director of Business Affairs.
Judith Young, Design Director.

Rates: On request.

City of License: Boston. **ADI:** Boston. **Rank:** 6.

Total Households: ©MSI Consumer Market Data as of 1/1/91. TV Homes, TV% and Circulation ©1991 Arbitron. County coverage based on Arbitron study.

Net Weekly Circulation	State / County	Total Households	TV Households	%
	MASSACHUSETTS			
50% & Over	Barnstable	78,200	77,000	98
	Bristol	186,900	185,000	99
	Essex	253,300	250,700	99
	Middlesex	511,800	506,400	99
	Nantucket	2,900	2,800	96
	Norfolk	226,800	224,900	99
	Plymouth	155,100	153,300	99
	Suffolk	274,200	268,400	98
	Worcester	255,400	252,200	99
	NEW HAMPSHIRE			
	Belknap	19,900	19,700	99
	Cheshire	26,500	25,800	97
	Hillsborough	126,800	125,300	99
	Merrimack	46,500	45,600	98
	Rockingham	92,100	91,000	99
	Strafford	37,100	36,500	98

WHDH-TV BPCT-3057 Granted 3/27/63

© American Map Corp., No. 14244

Net Weekly Circulation	State / County	Total Households	TV Households	%
	MASSACHUSETTS			
Between 25-49%	Dukes	5,700	5,500	96
	MAINE			
	York	66,200	65,400	99
	NEW HAMPSHIRE			
	Sullivan	15,900	15,500	97
	RHODE ISLAND			
	Bristol	16,700	16,600	99
	Providence	225,100	222,600	99
	CONNECTICUT			
Between 5-24%	Windham	37,700	37,000	98
	MASSACHUSETTS			
	Franklin	28,000	27,200	97
	Hampshire	49,400	48,400	98
	NEW HAMPSHIRE			
	Carroll	15,300	15,000	98
	RHODE ISLAND			
	Kent	60,400	59,900	99
	Newport	31,300	30,900	99
	Washington	38,500	37,900	98
	VERMONT			
	Windham	16,700	16,000	96
	Windsor	23,400	22,800	97
Station Totals		**2,923,800**	**2,885,300**	**99**
Net Weekly Circulation (1991)				**1,969,600**
Average Daily Circulation (1991)				**1,007,000**

NEED BROADCAST TV OR CABLE TV DATA FROM THE FACTBOOK ON TAPE OR DISKETTE? NEED CUSTOMIZED REPORTS?

Call Warren Publishing's Market Research & Data Sales Dept. **202-872-9200**

Massachusetts—Cambridge-Boston

WLVI-TV

Ch. 56

Network Service: None, independent.

Licensee: Gannett Massachusetts Bcstg. Inc., 75 Morrissey Blvd., Boston, MA 02125.

Studio: 75 Morrissey Blvd., Boston, MA 02125.

Telephone: 617-265-5656. **Fax:** 617-265-0063.

Technical Facilities: Channel No. 56 (722-728 MHz). Authorized power: 2240-kw max. & 1660-kw horizontal visual, 226-kw max. & 166-kw horizontal aural. Antenna: 1186-ft. above av. terrain, 1201-ft. above ground, 1349-ft. above sea level.

Latitude	42°	18'	12"
Longitude	71°	13'	08"

Transmitter: 140 Cabot St., Needham, MA.

Satellite Earth Stations: Scientific-Atlanta, 7-meter C-band; Microdyne, 5-meter Ku & C-band; Microdyne, 5-meter C-band; Microdyne, 4.5-meter Ku-band; Microdyne, 4-meter Ku-band; M/A-Com receivers.

News Services: AP, CNN, UPI.

Ownership: Gannett Broadcasting (Group Owner).

Began Operation: August 31, 1953; left air March 30, 1956. Sale to Harvey Radio Labs by Middlesex Bcstg. approved by FCC Sept. 1, 1959. Harvey operated station experimentally from May 17 to Nov. 17, 1962. Sale to Kaiser Bcstg. approved Oct. 20, 1966 (**Television Digest**, Vol. 6:26, 43) and station resumed operation Dec. 21, 1966. Sale to Field by Kaiser approved June 22, 1977 (Vol. 16:51; 17:26). Sale to present owner by Field Communications approved by FCC May 12, 1983 (Vol. 22:47).

Represented (sales): Blair Television.

Personnel:
Peter S. Temple, Vice President & General Manager.
Ron Becker, Vice President, News & Operations.
Peter Schruth, General Sales Manager.
Gregg Kelley, Local Sales Manager.
Howard Strudler, National Sales Manager.
James Gilbert, Director of Operations & Engineering.
Michael J. Izor, Controller.
Barbara Bethea, Production Manager.
Gracelyn Brown, Director of Programming & Creative Services
Natalie McIver, Community Affairs Manager.

Rates: On request.

City of License: Cambridge. **ADI:** Boston. **Rank:** 6.

Total Households: ©MSI Consumer Market Data as of 1/1/91. TV Homes, TV% and Circulation ©1991 Arbitron. County coverage based on Arbitron study.

Net Weekly Circulation	State County	Total Households	TV Households Households	 %
	MASSACHUSETTS			
50% & Over	Nantucket	2,900	2,800	96
	CONNECTICUT			
Between 25-49%	New London	92,500	90,700	98
	MASSACHUSETTS			
	Barnstable	78,200	77,000	98
	Bristol	186,900	185,000	99
	Essex	253,300	250,700	99
	Middlesex	511,800	506,400	99
	Norfolk	226,800	224,900	99
	Plymouth	155,100	153,300	99
	Suffolk	274,200	268,400	98
	Worcester	255,400	252,200	99

WLVI-TV BPCT-4314 Granted 10/7/70

© American Map Corp., 14244

Net Weekly Circulation	State County	Total Households	TV Households Households	 %
	NEW HAMPSHIRE			
Between 25-49%	Belknap	19,900	19,700	99
	Cheshire	26,500	25,800	97
	Hillsborough	126,800	125,300	99
	Merrimack	46,500	45,600	98
	Rockingham	92,100	91,000	99
	Strafford	37,100	36,500	98
	Sullivan	15,900	15,500	97
	RHODE ISLAND			
	Bristol	16,700	16,600	99
	Providence	225,100	222,600	99
	CONNECTICUT			
Between 5-24%	Tolland	43,600	42,900	98
	Windham	37,700	37,000	98
	MASSACHUSETTS			
	Dukes	5,700	5,500	96
	Franklin	28,000	27,200	97
	Hampshire	49,400	48,400	98
	MAINE			
	Franklin	11,400	11,000	97
	Kennebec	45,000	44,200	98
	Oxford	20,200	19,900	99
	Somerset	17,500	17,200	98
	York	66,200	65,400	99
	NEW HAMPSHIRE			
	Coos	13,700	13,500	99
	Grafton	27,800	27,000	97
	RHODE ISLAND			
	Kent	60,400	59,900	99
	Newport	31,300	30,900	99
	Washington	38,500	37,900	98
Station Totals		3,140,100	3,097,900	99
Net Weekly Circulation (1991)				1,145,900
Average Daily Circulation (1991)				413,900

Massachusetts—Boston

WQTV

Ch. 68

Network Service: None, independent.

Licensee: Monitor Television Inc., 1660 Soldiers Field Rd., Boston, MA 02135.

Studio: 1660 Soldiers Field Rd., Boston, MA 02135.

Telephone: 617-787-6868. **Fax:** 617-787-6853.

Technical Facilities: Channel No. 68 (794-800 MHz). Authorized power: 1350-kw visual, 135-kw aural. Antenna: 770-ft. above av. terrain, 836-ft. above ground, 846-ft. above sea level.

Latitude	42°	20'	50"
Longitude	71°	04'	59"

Transmitter: Prudential Center, Boston.

Satellite Earth Stations: Andrew, 4.5-meter Ku & C-band; Vertex, 3.5-meter Ku-band; Vertex, 1.5-meter C-band; Andrew, M/A-Com receivers.

Ownership: Monitor Television Inc.

Began Operation: January 3, 1979. Sale to present owner by Arlington Broadcast Group approved by FCC Oct. 6, 1986 (**Television Digest**, Vol. 26:23). Sale to Arlington approved by FCC March 22, 1982.

Personnel:

Bill Spitzer, General Manager.
Maryrose DiDomenico, Program Director.
James Damiano, Promotion Director.
Kitty Cook, Business Manager.
Steven Giusti, Marketing Director.
Bud Rath, Chief Engineer.

Rates: On request.

City of License: Boston. **ADI:** Boston. **Rank:** 6.

Total Households: ©MSI Consumer Market Data as of 1/1/91. TV Homes, TV% and Circulation ©1991 Arbitron. County coverage based on Arbitron study.

Net Weekly Circulation	State County	Total Households	TV Households	%
	MASSACHUSETTS			
Between 5-24%	Essex	253,300	250,700	99
	Middlesex	511,800	506,400	99
	Norfolk	226,800	224,900	99

Net Weekly Circulation	State County	Total Households	TV Households	%
Between 5-24%	Plymouth	155,100	153,300	99
	Suffolk	274,200	268,400	98
	Worcester	255,400	252,200	99
Station Totals		**1,676,600**	**1,655,900**	**99**
Net Weekly Circulation (1991)				**174,500**
Average Daily Circulation (1991)				**38,400**

Your message in this ad space could cost as little as $95, and it will reach the people important to you!

Television & Cable Factbook

WSBK-TV

Ch. 38

Network Service: None, independent.

Licensee: Gillette Communications of Boston Inc., 555 17th Ave., Suite 3300, Denver, CO 80202.

Studio: 83 Leo Birmingham Pkwy., Brighton, MA 02135.

Telephone: 617-783-3838. **Fax:** 617-783-1875.

Technical Facilities: Channel No. 38 (614-620 MHz). Authorized power: 2340-kw max. visual, 234-kw max. aural. Antenna: 1180-ft. above av. terrain, 1201-ft. above ground, 1349-ft. above sea level.

Latitude	42°	18'	12"
Longitude	71°	13'	08"

Transmitter: 0.33-mi. E of Highland Ave. & Rte. 128, Needham.

Satellite Earth Stations: Scientific-Atlanta, 10-meter; Vertex, 6.2-meter; Scientific-Atlanta, Pinzone receivers.

News Service: AP.

Ownership: SCI Television Inc. (Group Owner).

Began Operation: October 12, 1964. Transfer of control to Storer Bcstg. by Catholic TV Center approved by FCC July 29, 1966 (**Television Digest**, Vol. 6:15, 31). Transfer of control to present owner approved Oct. 29, 1987.

Represented (sales): Harrington, Righter & Parsons Inc.

Represented (legal): Pepper & Corazzini.

Personnel:
Daniel J. Berkery, President & General Manager.
Stuart P. Tauber, Assistant General Manager.
John S. Viall, Director of Operations.
Francis X. Comerford, General Sales Manager.
Tim Ermish, National Sales Manager.
John Anderson, Director, Sales Development.
James McCarthy, Chief Engineer.
Meg La Vigne, Program Director.
Victoria Kendall, Creative Services Director.
Virginia C. Jones, Controller.

Rates: On request.

City of License: Boston. **ADI:** Boston. **Rank:** 6.

Total Households: ©MSI Consumer Market Data as of 1/1/91. TV Homes, TV% and Circulation ©1991 Arbitron. County coverage based on Arbitron study.

Net Weekly Circulation	State County	Total Households	TV Households Households	 %
	MASSACHUSETTS			
50% & Over	Barnstable	78,200	77,000	98
	Essex	253,300	250,700	99
	Middlesex	511,800	506,400	99
	Nantucket	2,900	2,800	96
	Norfolk	226,800	224,900	99
	CONNECTICUT			
Between 25-49%	New London	92,500	90,700	98
	MASSACHUSETTS			
	Berkshire	55,600	54,700	98
	Bristol	186,900	185,000	99
	Franklin	28,000	27,200	97
	Hampden	172,300	169,900	99
	Hampshire	49,400	48,400	98
	Plymouth	155,100	153,300	99
	Suffolk	274,200	268,400	98
	Worcester	255,400	252,200	99
	MAINE			
	Androscoggin	39,500	39,000	99
	Cumberland	94,300	93,000	99

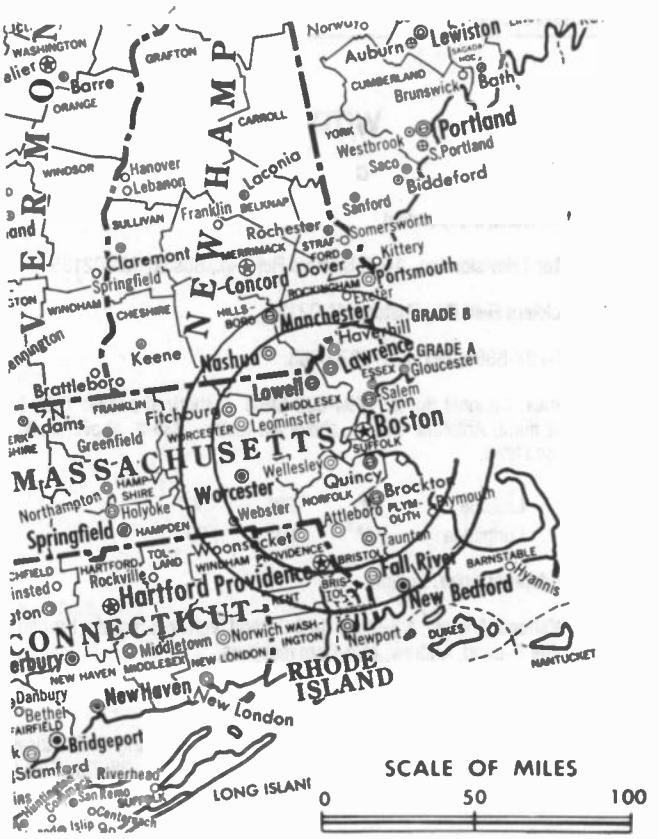

WSBK-TV BPCT-910130KE Granted 5/31/91 © American Map Corp., No. 14244

Net Weekly Circulation	State County	Total Households	TV Households Households	 %
Between 25-49%	Franklin	11,400	11,000	97
	Kennebec	45,000	44,200	98
	Piscataquis	6,800	6,700	99
	Sagadahoc	13,000	12,700	98
	Somerset	17,500	17,200	98
	York	66,200	65,400	99
	NEW HAMPSHIRE			
	Belknap	19,900	19,700	99
	Cheshire	26,500	25,800	97
	Coos	13,700	13,500	99
	Grafton	27,800	27,000	97
	Hillsborough	126,800	125,300	99
	Merrimack	46,500	45,600	98
	Rockingham	92,100	91,000	99
	Strafford	37,100	36,500	98
	Sullivan	15,900	15,500	97
	NEW YORK			
	Fulton	21,200	20,900	99
	Montgomery	20,400	20,000	98
	Rensselaer	56,100	55,100	98
	Saratoga	62,600	61,900	99
	RHODE ISLAND			
	Bristol	16,700	16,600	99
	Kent	60,400	59,900	99
	Newport	31,300	30,900	99
	Providence	225,100	222,600	99
	Washington	38,500	37,900	98
	CONNECTICUT			
Between 5-24%	Hartford	325,300	320,700	99
	Litchfield	64,800	63,700	98
	Middlesex	55,300	54,400	98

(Continued on page A-580)

Station Totals	5,863,400	5,782,600	99
Net Weekly Circulation (1991)			1,880,100
Average Daily Circulation (1991)			632,300

Massachusetts—Lawrence

WMFP

Ch. 62

Network Service: None, independent.

Licensee: MFP Inc., One Parker St., Lawrence, MA 01843.

Studio: One Parker St., Lawrence, MA 01843.

Telephone: 508-975-3053.

Technical Facilities: Channel No. 62 (758-764 MHz). Authorized power: 20-kw max. visual, 2-kw max. aural. Antenna: 505-ft. above av. terrain, 271-ft. above ground, 600-ft. above sea level.

Latitude	42°	42'	25"
Longitude	71°	00'	54"

Holds CP for change to 5000-kw max. visual, 650-ft. above av. terrain, 643-ft. above ground, 699-ft. above sea level, lat. 42° 21' 29", long. 71° 03' 40", transmitter to One Beacon St., Boston. BMPCT-871203KJ.

Transmitter: Baldpate Hill, approx. 1-mi. SSW of intersection with Hwy. 133.

Satellite Earth Station: Paraclipse, 3.8-meter.

Ownership: MFP Inc.

Began Operation: October 16, 1987.

Represented (legal): Hopkins & Sutter.

Represented (engineering): Moffet, Larson & Johnson P.C.

Personnel:
Isie Brinkman, Station Contact.

Highest 30 Sec. Rate: $85.

WMFP BMPCT-871203KJ Granted 6/12/89 © American Map Corp., No. 14244

Arbitron Data: Not available.

City of License: Lawrence. **ADI:** Boston. **Rank:** 6.

WHSH

Ch. 66

Network Service: Home Shopping Network.

Licensee: Silver King Broadcasting of Massachusetts Inc., 71 Parmenter Rd., Hudson, MA 01749.

Studio: 71 Parmenter Rd., Hudson, MA 01749.

Telephones: 617-350-6666; 508-879-6666. **Fax:** 508-875-3416.

Technical Facilities: Channel No. 66 (782-788 MHz). Authorized power: 3160-kw visual, 316-kw aural. Antenna: 1070-ft. above av. terrain, 1249-ft. above ground, 1449-ft. above sea level.

Latitude	42°	23'	01"
Longitude	71°	29'	35"

Transmitter: 71 Parmenter Rd., Hudson, MA.

Multichannel TV Sound: Stereo and separate audio program.

Satellite Earth Stations: Comtech, 7.3-meter C-band; Vertex, 4.5-meter C-band; Pinzone receivers.

News Service: UPI.

Ownership: HSN Communications Inc. (Group Owner).

Began Operation: February 12, 1985. Sale to present owner by Arnold Ginsburg & John Garabedian approved by FCC Sept. 23, 1986 (**Television Digest**, Vol. 26:32, 45).

Represented (legal): Dow, Lohnes & Albertson.

Personnel:
Merril Buchhalter, Vice President & Station Manager.
Jane Woodhouse, Marketing & Promotion Director.
Francesca Bryden, News & Program Director.
Mark Arpino, Chief Engineer.
Robin Belle-Isle, Operations Supervisor.

Highest 30 Sec. Rate: $200.

Arbitron Data: Not available.

City of License: Marlborough. **ADI:** Boston. **Rank:** 6.

Massachusetts—Springfield-Holyoke

WGGB-TV

Ch. 40

Network Service: ABC.

Licensee: Guy Gannett Publishing Co., Box 40, Springfield, MA 01102-0040.

Studio: 1300 Liberty St., Springfield, MA 01104.

Telephone: 413-733-4040. **Fax:** 413-781-5733.

Technical Facilities: Channel No. 40 (626-632 MHz). Authorized power: 4270-kw visual, 427-kw aural. Antenna: 1056-ft. above av. terrain, 167-ft. above ground, 1378-ft. above sea level.

Latitude	42°	14'	30"
Longitude	72°	38'	57"

Transmitter: Top of Mount Tom, Holyoke, MA.

Multichannel TV Sound: Stereo only.

Satellite Earth Stations: Andrew, 7.5-meter C-band; Andrew, 4.5-meter C-band; Scientific-Atlanta, 4.5-meter Ku-band; AFC, 3.5-meter Ku-band; Comtech, 3.5-meter C-band; Avantek, M/A-Com, Microdyne receivers.

News Services: ABC, AP.

Ownership: Guy Gannett Broadcasting Services (Group Owner).

Began Operation: April 14, 1953. Sale with AM & FM affiliates to present owner by Hampden-Hampshire Corp. approved June 7, 1967 by FCC (**Television Digest**, Vol. 6:44). Previous sale of 50% to Republican TV Inc. approved July 21, 1954 (Vol. 10:10, 30).

Represented (sales): Katz Television.

Represented (legal): Dow, Lohnes & Albertson.

Represented (engineering): Lohnes & Culver.

Personnel:
Kevin P. Leroux, Vice President & General Manager.
Michael Moran, General Sales Manager.
Clayton Travernicht, National Sales Manager.
Ted Gratkowski, Chief Engineer.
Bill Anderson, Director of Marketing & Station Operations.
Richard Wylie, Traffic Manager.

Highest 30 Sec. Rate: $1600.

NETWORK BASE HOURLY RATE: $750.

City of License: Springfield. **AOI:** Springfield, MA. **Rank:** 97

Total Households: ©MSI Consumer Market Data as of 1/1/91. TV Homes, TV% and Circulation ©1991 Arbitron. County coverage based on Arbitron study.

Net Weekly Circulation	State County	Total Households	TV Households Households	 %
	MASSACHUSETTS			
50% & Over	Franklin	28,000	27,200	97
	Hampden	172,300	169,900	99
	Hampshire	49,400	48,400	98
	VERMONT			
Between 25-49%	Windham	16,700	16,000	96
	CONNECTICUT			
Between 5-24%	Hartford	325,300	320,700	99
	Tolland	43,600	42,900	98
Station Totals		**635,300**	**625,100**	**98**
Net Weekly Circulation (1991)				**275,900**
Average Daily Circulation (1991)				**142,900**

Massachusetts—Springfield

WWLP

Ch. 22

Network Service: NBC.

Licensee: Forward TV of Springfield, Box 2210, Springfield, MA 01102-2210.

Studio: Provin Mountain, Feeding Hills, MA 01030.

Mailing Address: Box 2210, Spingfield, MA 01102-2210.

Telephone: 413-786-2200.

Technical Facilities: Channel No. 22 (518-524 MHz). Authorized power: 3420-kw max. visual, 342-kw max. aural. Antenna: 877-ft. above av. terrain, 495-ft. above ground, 1135-ft. above sea level.

Latitude	42°	05'	00"
Longitude	72°	42'	16"

Transmitter: Provin Mountain, Agawam, MA.

Multichannel TV Sound: Stereo only.

Satellite Earth Station: Microdyne, 7-meter; ChannelMaster, Harris receivers.

News Service: AP.

Ownership: Adams Communications (Group Owner).

Began Operation: March 17, 1953. Sale to present owner by Springfield TV Corp. approved by FCC Jan. 9, 1984 (**Television Digest**, Vol. 23:35).

Represented (sales): Blair Television.

Represented (legal): Wiley, Rein & Fielding.

Personnel:
William Pepin, President & General Manager.
E. Holland Low, Vice President & National Sales Manager.
Constance O'Brien, Vice President, Business Affairs.
Greg Strauser, General Sales Manager.
Max Marek, Chief Engineer.
Keith Silver, News Director.
Anna Giza, Promotion Manager.
Francis Kozlowski Jr., Traffic Manager.
Rich Tettemer, Sports Director.

Highest 30 Sec. Rate: $1000.

NETWORK BASE HOURLY RATE: $725.

City of License: Springfield. **ADI:** Springfield, MA. **Rank:** 97.

Total Households: ©MSI Consumer Market Data as of 1/1/91. TV Homes, TV% and Circulation ©1991 Arbitron. County coverage based on Arbitron study.

WWLP BPCT-4795 Granted 12/19/75

© American Map Corp., 14244

Net Weekly Circulation	State County	Total Households	TV Households Households	 %
	MASSACHUSETTS			
50% & Over	Hampden	172,300	169,900	99
	Hampshire	49,400	48,400	98
	MASSACHUSETTS			
Between 25-49%	Berkshire	55,600	54,700	98
	Franklin	28,000	27,200	97
	CONNECTICUT			
Between 5-24%	Hartford	325,300	320,700	99
	Middlesex	55,300	54,400	98
	Tolland	43,600	42,900	98
	MASSACHUSETTS			
	Worcester	255,400	252,200	99
	NEW HAMPSHIRE			
	Cheshire	26,500	25,800	97
Station Totals		1,011,400	996,200	98
Net Weekly Circulation (1991)				289,500
Average Daily Circulation (1991)				157,000

Massachusetts—Worcester

WHLL

Ch. 27

Network Service: None, independent.

Licensee: Corridor Bcstg. Corp., Box 27, Shrewsbury, MA 01545.

Studio: 27 Parker Rd., Shrewsbury, MA 01545.

Telephones: 617-799-2727; 508-799-2727.

Technical Facilities: Channel No. 27 (548-554 MHz). Authorized power: 2301-kw max. visual, 230-kw max. aural. Antenna: 1531-ft. above av. terrain, 1315-ft. above ground, 2015-ft. above sea level.

Latitude	42°	20'	01"
Longitude	71°	42'	53"

Transmitter: Stiles Hill, Cross St., Boylston.

Satellite Earth Station: Microdyne, 7-meter.

News Service: CNN.

Ownership: Corridor Broadcasting Corp. (Group Owner).

Began Operation: January 2, 1970. Sale to present owner by Melvin & Fred Simon, Gerald & Irwin Katz approved by FCC Oct. 18, 1983. Previous sale by America Group Management Corp. approved April 21, 1977. Began subscription TV operation Sept. 8, 1980. Resumed independent operation Jan. 1, 1986.

Personnel:
Vicky Gregorian, Vice President & General Manager.
Richard Betro, Station Manager.
Michael Nurse, General Sales Manager.
Dorothy Buduo, Marketing Manager.
Fran Vaccari, Chief Engineer.
Lynne MacNamee, News Director.
Lillian Chan, Program Director.
Robert Davis, Promotion Director.
Richard Betro, Business Manager.

Highest 30 Sec. Rate: $360.

City of License: Worcester. **ADI:** Boston. **Rank:** 6.

Total Households: ©MSI Consumer Market Data as of 1/1/91. TV Homes, TV% and Circulation ©1991 Arbitron. County coverage based on Arbitron study.

Net Weekly Circulation	State County	Total Households	TV Households	%
	MASSACHUSETTS			
Between 5-24%	Essex	253,300	250,700	99
	Middlesex	511,800	506,400	99
	Norfolk	226,800	224,900	99
	Plymouth	155,100	153,300	99
	Suffolk	274,200	268,400	98
	Worcester	255,400	252,200	99

WHLL BMPCT—7059 Granted 11/14/69

© American Map Corp., No. 14244

Net Weekly Circulation	State County	Total Households	TV Households	%
	NEW HAMPSHIRE			
Between 5-24%	Cheshire	26,500	25,800	97
	RHODE ISLAND			
	Newport	31,300	30,900	99
	Providence	225,100	222,600	99
Station Totals		**1,959,500**	**1,935,200**	**99**
Net Weekly Circulation (1991)				**233,200**
Average Daily Circulation (1991)				**54,600**

THIS DATA IS AVAILABLE ON TAPE OR DISKETTE FOR USE ON YOUR OWN COMPUTER OR AS CUSTOMIZED REPORTS

Call Lynn Levine 202-872-9200

WSBK-TV, Boston (Arbitron Data Continued)

Net Weekly Circulation	State County	Total Households	TV Households Households	TV Households %
	CONNECTICUT			
Between 5-24%	New Haven	300,800	297,100	99
	Tolland	43,600	42,900	98
	Windham	37,700	37,000	98
	GEORGIA			
	Pierce	4,800	4,700	98
	IOWA			
	Jackson	8,200	8,100	99
	ILLINOIS			
	Henderson	3,500	3,400	97
	Washington	6,200	6,000	97
	KANSAS			
	Cheyenne	1,500	1,500	100
	Greeley	700	700	100
	Lincoln	1,600	1,600	100
	KENTUCKY			
	Hart	6,000	6,000	100
	MASSACHUSETTS			
	Dukes	5,700	5,500	96
	MAINE			
	Aroostook	29,900	29,200	98
	Hancock	18,800	18,500	98
	Knox	14,400	14,000	97
	Lincoln	11,900	11,700	98
	Oxford	20,200	19,900	99
	Penobscot	50,700	49,900	98
	Waldo	12,200	11,900	98
	MONTANA			
	Beaverhead	3,200	3,000	94
	NORTH DAKOTA			
	Oliver	800	800	100
	Rolette	3,900	3,800	97
	NEBRASKA			
	Blaine	300	300	100
	Thurston	2,400	2,400	100
	NEW HAMPSHIRE			
	Carroll	15,300	15,000	98

WSBK-TV—(Continued) (Arbitron Data Continued)

Net Weekly Circulation	State County	Total Households	TV Households Households	TV Households %
	NEW MEXICO			
Between 5-24%	Cibola	7,100	7,000	99
	Union	1,800	1,700	94
	NEW YORK			
	Albany	113,000	111,300	98
	Broome	80,200	79,100	99
	Cayuga	29,300	28,700	98
	Columbia	23,900	23,500	98
	Delaware	18,300	17,700	97
	Greene	17,100	16,800	98
	Hamilton	1,900	1,900	97
	Oneida West	33,300	32,900	99
	Onondaga	174,300	172,300	99
	Oswego	42,700	42,100	99
	Otsego	21,900	21,400	98
	Schenectady	59,600	58,900	99
	Tioga	19,100	18,800	98
	Warren	21,300	20,900	98
	Washington	20,000	19,700	99
	Westchester	325,900	322,400	99
	OKLAHOMA			
	Harper	1,800	1,800	100
	PENNSYLVANIA			
	Potter	7,000	6,800	97
	SOUTH DAKOTA			
	Jones	600	600	100
	TEXAS			
	Angelina	25,100	24,800	99
	VIRGINIA			
	Va Beach City	127,100	126,400	99
	VERMONT			
	Bennington	14,500	14,200	98
	Caledonia	11,100	10,900	98
	Windham	16,700	16,000	96
	Windsor	23,400	22,800	97
	WISCONSIN			
	Menominee	1,000	1,000	95

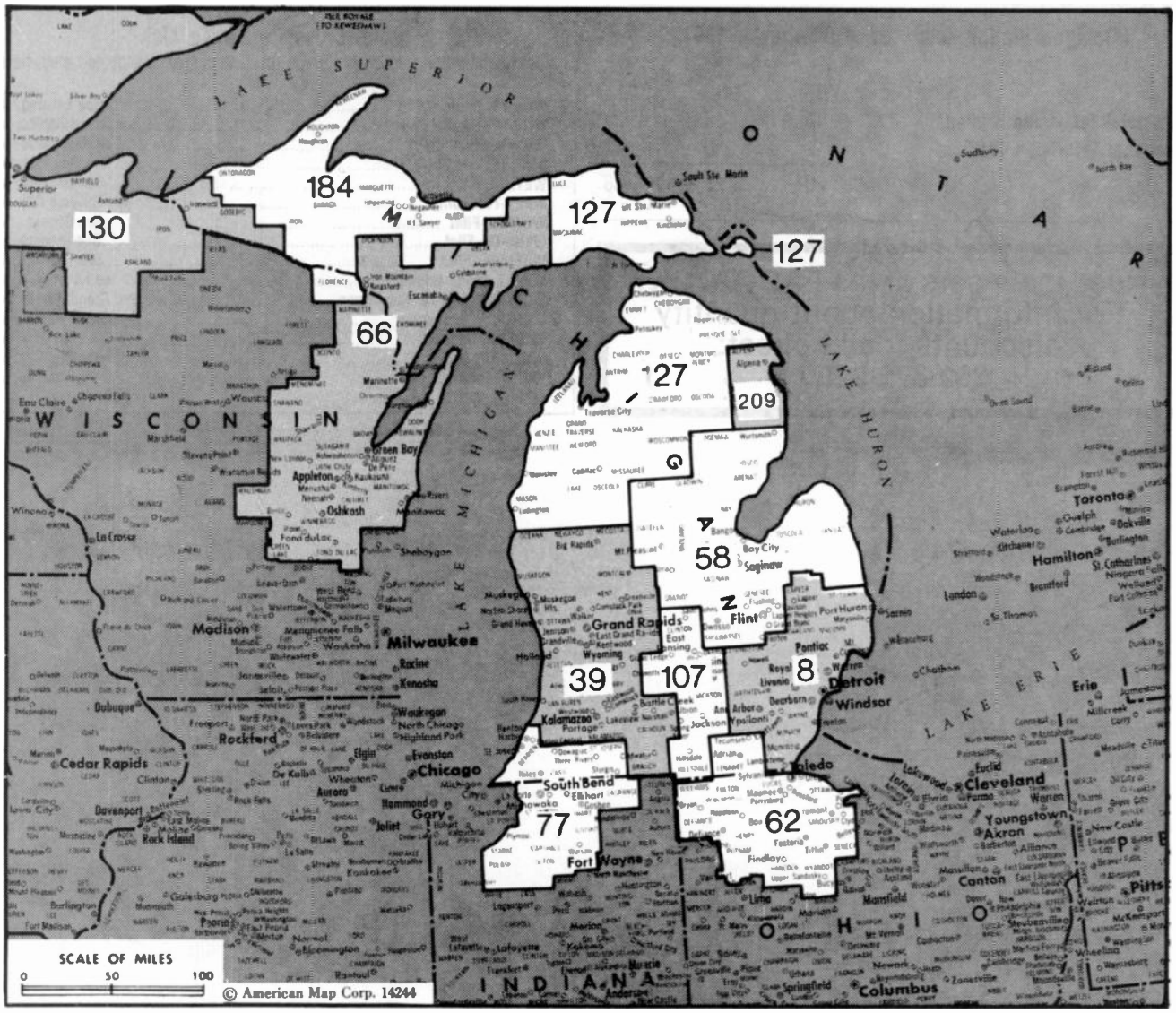

Market	Arbitron ADI TV Households	Rank	Market Area Commercial TV Stations
Detroit, MI	1,726,700	8	WADL (38), WBSX (31), WDIV (4), WGPR-TV (62), WJBK-TV (2), WKBD-TV (50), WXON (20), WXYZ-TV (7)
Grand Rapids-Kalamazoo-Battle Creek, MI	604,500	39	WLLA (64), WOTV (8), WTLJ (54), WUHQ-TV (41), WWMT (3), WXMI (17), WZZM-TV (13)
Flint-Saginaw-Bay City, MI	453,700	58	WAQP (49), WEYI-TV (25), WJRT-TV (12), WNEM-TV (5), WSMH (66)
Toledo, OH	414,500	62	WGGN-TV (52), WNWO-TV (24), WTOL-TV (11), WTVG (13), WUPW (36)
Green Bay-Appleton, WI	388,400	66	WBAY-TV (2), WFRV-TV (5), WGBA (26), WJMN-TV (3), WLUK-TV (11), WSCO (14), WXGZ-TV (32)
South Bend-Elkhart, IN	321,600	77	WHME-TV (46), WNDU-TV (16), WSBT-TV (22), WSJV (28)
Lansing, MI	223,900	107	WILX-TV (10), WLAJ (53), WLNS-TV (6), WSYM-TV (47)
Traverse City-Cadillac, MI	166,700	127	WGKI (33), WGTQ (8), WGTU (29), WPBN-TV (7), WTOM-TV (4), WWTV (9), WWUP-TV (10)
Duluth, MN-Superior, WI	164,400	130	KBJR-TV (6), KDLH (3), WDIO-TV (10), WIRT (13)
Marquette, MI	55,000	184	WLUC-TV (6)
Alpena, MI	15,700	209	WBKB-TV (11)

Michigan Station Totals as of October 1, 1991

	VHF	UHF	TOTAL
Commercial Television Stations	18	16	34
Educational Television Stations	2	10	12
	20	26	46

Need more sets of the **FACTBOOK?**
For information about quantity discounts, call collect:
202-872-9200.

State Cross Reference List

Communities that receive programs of stations that are located elsewhere.

WILX-TV, Battle Creek ..... See Lansing, MI
WUHQ-TV, Battle Creek ..... See Grand Rapids, MI
WWMT, Battle Creek ..... See Kalamazoo, MI
WJRT-TV, Bay City ..... See Flint, MI
WEYI-TV, Bay City ..... See Saginaw, MI
WPBN-TV Cadillac ..... See Traverse City, MI
WEYI-TV, Flint ..... See Saginaw, MI
WLNS-TV, Flint ..... See Lansing, MI
WNEM-TV, Flint ..... See Bay City, MI
WWMT, Grand Rapids ..... See Kalamazoo, MI
WOTV & WZZM-TV, Kalamazoo ..... See Grand Rapids, MI
WUHQ-TV, Kalamazoo ..... See Grand Rapids, MI
WJRT-TV, Saginaw ..... See Flint, MI
WNEM-TV, Saginaw ..... See Bay City, MI
WWTV, Traverse City ..... See Cadillac, MI

Michigan—Alpena-Oscoda-Tawas City-East Tawas

WBKB-TV

Ch. 11

Network Service: CBS.

Licensee: Thunder Bay Broadcasting Corp., 1390 Bagley St., Alpena, MI 49707.

Studio: 1390 Bagley St., Alpena, MI 49707.

Telephone: 517-356-3434.

Technical Facilities: Channel No. 11 (198-204 MHz). Authorized power: 316-kw visual, 63.2-kw aural. Antenna: 670-ft. above av. terrain, 500-ft. above ground, 1510-ft. above sea level.

Latitude	44°	42'	25.00"
Longitude	83°	31'	22.50"

Transmitter: Hubbard Lake Rd., 3-mi. N of M-72.

Satellite Earth Stations: RCA Americom, 4.5-meter Ku-band; 3.8-meter C-band; M/A-Com, Standard Communications receivers.

News Services: CBS, UPI.

Ownership: Thunder Bay Broadcasting Corp.

Began Operation: September 22, 1975.

Represented (sales): Seltel Inc.

Represented (legal): Cohn & Marks.

Represented (engineering): Cohen, Dippell & Everist, P.C.

Personnel:
Stephen A. Marks, President.
Curtis W. Smith, Vice President & General Manager.
Barb Bowen, General Sales Manager.
Cher Allen, Local Sales Manager.
Mark Nowak, Chief Engineer.
Terese Thomas, News Director.
Theresa Stoppa, Business Manager.
Michael Stroud, Production Manager.

Rates: On request.

City of License: Alpena. **ADI:** Alpena. **Rank:** 209.

Total Households: ©MSI Consumer Market Data as of 1/1/91. TV Homes, TV% and Circulation ©1991 Arbitron. County coverage based on Arbitron study.

Net Weekly Circulation	State County	Total Households	TV Households	%
	MICHIGAN			
50% & Over	Alcona	4,500	4,400	98
	Alpena	11,700	11,300	97

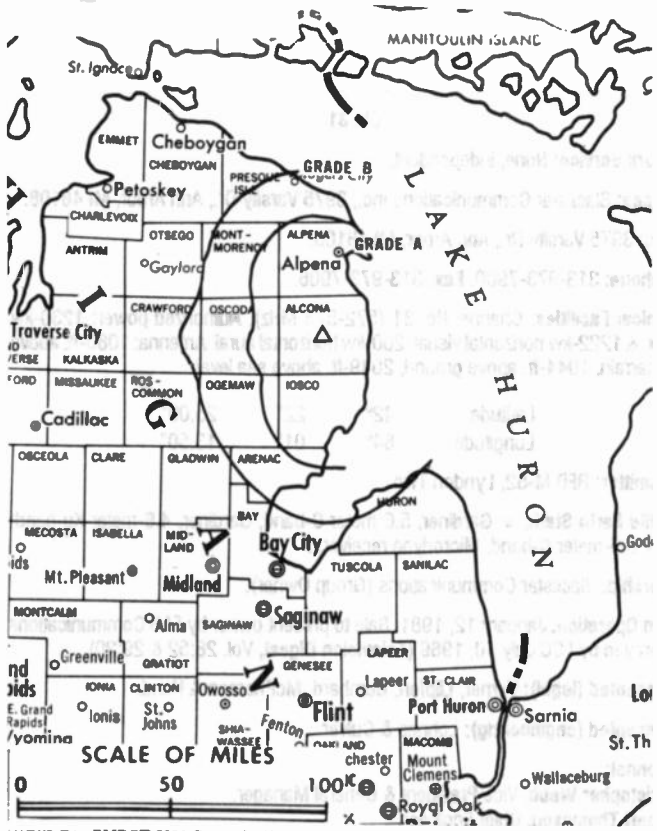

WBKB-TV BMPCT-7586 Granted 6/20/75

© American Map Corp., 14244

Net Weekly Circulation	State County	Total Households	TV Households	%
50% & Over	Iosco	12,000	11,900	99
	Montmorency	3,400	3,300	97
	Oscoda	3,200	3,100	97
	Presque Isle	5,500	5,300	96
	MICHIGAN			
Between 25-49%	Ogemaw	7,300	7,200	99
	MICHIGAN			
Between 5-24%	Arenac	6,000	5,900	98
	Huron	13,700	13,400	98
	Otsego	6,200	6,100	98
Station Totals		73,500	71,900	98
Net Weekly Circulation (1991)				39,900
Average Daily Circulation (1991)				22,000

WBSX

Ch. 31

Network Service: None, independent.

Licensee: Blackstar Communications Inc., 3975 Varsity Dr., Ann Arbor, MI 48108.

Studio: 3975 Varsity Dr., Ann Arbor, MI 48108.

Telephone: 313-973-7900. **Fax:** 313-973-7906.

Technical Facilities: Channel No. 31 (572-578 MHz). Authorized power: 1230-kw max. & 1222-kw horizontal visual, 200-kw horizontal aural. Antenna: 1080-ft. above av. terrain, 1044-ft. above ground, 2049-ft. above sea level.

Latitude	42°	22'	25.00"
Longitude	84°	01'	13.50"

Transmitter: RFD M-52, Lyndon Twp.

Satellite Earth Stations: Gardiner, 5.6-meter C-band; Gardiner, 4.6-meter Ku-band; AFC, 3.5-meter C-band; Microdyne receivers.

Ownership: Blackstar Communications (Group Owner).

Began Operation: January 12, 1981. Sale to present owner by FAB Communications approved by FCC July 10, 1989 (**Television Digest**, Vol. 28:52 & 29:20).

Represented (legal): Verner, Liipfert, Bernhard, McPherson & Hand.

Represented (engineering): Lohnes & Culver.

Personnel:
Christopher Webb, Vice President & General Manager.
Robert Thompson, Chief Engineer.
Jerry Samons, Production Manager.
Marjorie Wiechers, Business Manager.

Highest 30 Sec. Rate: $135.

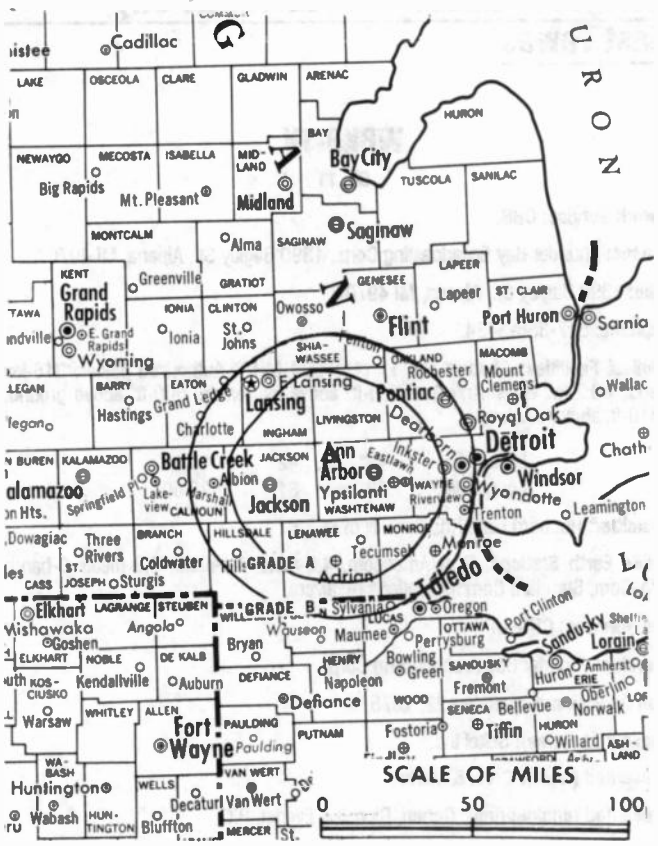

WBSX BMPCT-800522KF Granted 9/10/80 © American Map Corp., No. 14244

Arbitron Data: Not available.

City of License: Ann Arbor. **ADI:** Detroit. **Rank:** 8.

Michigan—Bay City-Saginaw-Flint

WNEM-TV

Ch. 5

Network Service: NBC.

Licensee: Meredith Corp., Box 531, Saginaw, MI 48606.

Studios: 107 N. Franklin St., Saginaw, MI 48606; 5409 Gateway Centre, Flint, MI 48507.

Telephones: 517-755-8191 (Saginaw); 313-232-3900 (Flint).

Fax: 517-755-1860 (Saginaw); 313-239-2420 (Flint).

Technical Facilities: Channel No. 5 (76-82 MHz). Authorized power: 100-kw visual, 20-kw aural. Antenna: 1036-ft. above av. terrain, 1049-ft. above ground, 1635-ft. above sea level.

Latitude	43°	28'	13"
Longitude	83°	50'	35"

Transmitter: 5700 Becker Rd., Saginaw, MI.

Satellite Earth Station: Harris; Drake, Harris receivers.

News Service: AP.

Ownership: Meredith Corp. (Group Owner).

Began Operation: February 16, 1954. Sale to present owner by James Gerity Jr. approved by FCC April 16, 1969 (**Television Digest**, Vol. 9:15).

Represented (sales): MMT Sales Inc.

Represented (legal): Haley, Bader & Potts.

Represented (engineering): A. D. Ring & Associates, P.C.

Personnel:
Paul Virciglio, Vice President & General Manager.
Gary Rivard, General Sales Manager.
Sandy Langworthy, Sales Manager, Saginaw/Operations.
Peggy Madigan, Sales Manager, Flint/National.
Greg Surma, Director of Engineering.
Ron Petrovich, News Director.
Bill Avery, Program Director.
Pat DeCorte, Business Manager.
John Haupricht, Production Manager.
Michelle Keilitz, Creative Services Director.
Marc Wesley, Sports Director.

Rates: On request.

City of License: Bay City. **ADI:** Flint-Saginaw-Bay City. **Rank:** 58.

Total Households: ©MSI Consumer Market Data as of 1/1/91. TV Homes, TV% and Circulation ©1991 Arbitron. County coverage based on Arbitron study.

Net Weekly Circulation	State County	Total Households	TV Households	%
	MICHIGAN			
50% & Over	Alcona	4,500	4,400	98
	Alpena	11,700	11,300	97
	Arenac	6,000	5,900	98
	Bay	42,000	41,600	99
	Clare	10,800	10,600	98
	Genesee	161,100	159,700	99

WNEM-TV BMPCT-3547 Granted 6/6/56 © American Map Corp., 14244

Net Weekly Circulation	State County	Total Households	TV Households	%
50% & Over	Gladwin	9,200	9,000	98
	Gratiot	14,100	13,900	99
	Huron	13,700	13,400	98
	Iosco	12,000	11,900	99
	Isabella	17,900	17,600	98
	Lapeer	24,500	24,300	99
	Midland	27,700	27,500	99
	Ogemaw	7,300	7,200	99
	Saginaw	77,300	76,500	99
	Sanilac	15,700	15,400	98
	Shiawassee	24,800	24,500	99
	Tuscola	19,300	19,000	98
	MICHIGAN			
Between 25-49%	Oscoda	3,200	3,100	97
	Roscommon	8,900	8,800	99
	MICHIGAN			
Between 5-24%	Chippewa	10,400	10,200	98
	Clinton	19,700	19,500	99
	Emmet	9,700	9,500	98
	Livingston	38,900	38,600	99
	Mecosta	12,800	12,600	98
	Montcalm	19,400	19,100	98
	St Clair	53,100	52,500	99
Station Totals		**675,700**	**667,600**	**99**
Net Weekly Circulation (1991)				**439,000**
Average Daily Circulation (1991)				**272,000**

WGKI

Ch. 33

Network Service: Fox.

Licensee: GRK Productions Joint Venture, 7400 S. 45th Rd., Cadillac, MI 49601.

Studio: 7400 S. 45th Rd., Cadillac, MI 49601.

Telephones: 616-775-9813; 616-775-0330. **Fax:** 616-775-1898.

Technical Facilities: Channel No. 33 (584-590 MHz). Authorized power: 61.52-kw max. visual, 6.152-kw aural. Antenna: 945-ft. above av. terrain, 584-ft. above ground, 2153-ft. above sea level.

Latitude	44°	08'	53"
Longitude	85°	20'	45"

Transmitter: 6.5-mi. SSE of Cadillac.

Satellite Earth Station: Uniden, 10-meter; Uniden receivers.

Ownership: GRK Productions Joint Venture.

Began Operation: October 11, 1989.

Represented (sales): Roslin TV Sales.

Represented (legal): Reddy, Begley & Martin.

Represented (engineering): E. Harold Munn Jr. & Associates Inc.

Personnel:
Gary Knapp, General Manager.
Bob Lee, Operations Manager.
Joyce Bassette, Traffic.
Donna Horning, National & Local Sales Manager.
Connie Knapp, Business Manager.
Glen Walker, Chief Engineer.

Highest 30 Sec. Rate: $75.

City of License: Cadillac. **ADI:** Traverse City-Cadillac. **Rank:** 127.

Total Households: ©MSI Consumer Market Data as of 1/1/91. TV Homes, TV% and Circulation ©1991 Arbitron. County coverage based on Arbitron study.

Net Weekly Circulation	State County	Total Households	TV Households	%
	MICHIGAN			
50% & Over	Missaukee	4,100	4,000	98
	Osceola	7,800	7,700	99
	MICHIGAN			
Between 25-49%	Mecosta	12,800	12,600	98
	Wexford	10,800	10,600	98

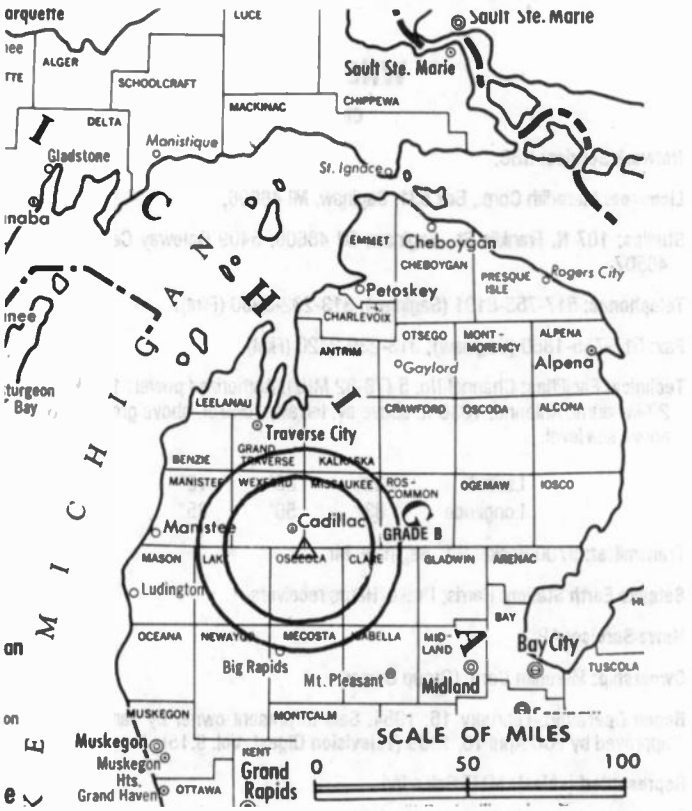

WGKI BMPCT-890421KF Granted 7/31/89 © American Map Corp., No. 14244

Net Weekly Circulation	State County	Total Households	TV Households	%
	MICHIGAN			
Between 5-24%	Benzie	4,800	4,700	98
	Clare	10,800	10,600	98
	Crawford	4,000	3,900	97
	Grand Traverse	24,300	23,800	98
	Kalkaska	5,100	5,000	98
	Lake	4,000	3,900	97
	Manistee	9,400	9,200	98
	Mason	10,500	10,200	97
	Otsego	6,200	6,100	98
	Roscommon	8,900	8,800	99
Station Totals		**123,500**	**121,100**	**98**
Net Weekly Circulation (1991)				**27,300**
Average Daily Circulation (1991)				**10,400**

Michigan—Cadillac-Traverse City

WWTV

Ch. 9

(Operates satellite WWUP-TV, Sault Ste. Marie, MI)

Network Service: CBS.

Licensee: Heritage Bcstg. Co. of Michigan, 1500 N. Woodward, Birmingham, MI 48009.

Studios: 11360 N. 130th Ave., Cadillac, MI 49601; 3920 U.S. 31 South, Traverse City, MI 49684-0627.

Mailing Address: Box 627, Cadillac, MI 49601.

Telephone: 616-775-3478. **Fax:** 616-775-3671.

Technical Facilities: Channel No. 9 (186-192 MHz). Authorized power: 316-kw visual, 31.6-kw aural. Antenna: 1635-ft. above av. terrain, 1295-ft. above ground, 2999-ft. above sea level.

Latitude	44°	08'	12"
Longitude	85°	20'	33"

Transmitter: 9-mi. SE of Cadillac.

Multichannel TV Sound: Stereo only.

Satellite Earth Stations: Scientific-Atlanta, 7-meter C-band; Scientific-Atlanta, 4.6-meter C-band; Microwave General, 5-meter C-band; RCA, 4.6-meter Ku-band; Chapparal, Pinzone, Scientific-Atlanta receivers.

SNG Mobile Dish: Prodelin, 3.2-meter Ku & C-band.

News Services: AP, CBS, CNN, UPI.

Ownership: Heritage Broadcasting Group (Group Owner).

Began Operation: December 11, 1953. Sale to present owner by Wilson Communications approved by FCC March 2, 1989. Sale to Wilson Communications by Fetzer Bcstg. Co. approved by FCC Dec. 28, 1978 (**Television Digest**, Vol. 19:14). Sale to Fetzer by Spartan Corp. approved July 23, 1958 (Vol. 14:25, 27).

Represented (sales): Blair Television.

Represented (legal): Hogan & Hartson.

Personnel:
Mario F. Iacobelli, Vice President & General Manager.
Chuck O'Connor, General Sales Manager.
Mark Featherston, National Sales Manager.
John DeMarsh, Local Sales Manager.
Bob Young, Director of News, Community & Public Affairs.
Sherri McKinley, Program Director.
Bob Faull, Promotion Director.
Lowell Shore, Chief Engineer.
Ann Merchberger, Business Manager.

Highest 30 Sec. Rate: $400.

Rates: WWTV is sold in combination with WWUP-TV Sault Ste. Marie.

NETWORK BASE HOURLY RATE: $1000.

Arbitron Data: Figures include WWUP-TV, Sault Ste. Marie.

City of License: Cadillac. **ADI:** Traverse City-Cadillac. **Rank:** 127.

Total Households: ©MSI Consumer Market Data as of 1/1/91. TV Homes, TV% and Circulation ©1991 Arbitron. County coverage based on Arbitron study.

Net Weekly Circulation	State County	Total Households	TV Households	%
	MICHIGAN			
50% & Over	Antrim	6,800	6,700	99
	Benzie	4,800	4,700	98
	Charlevoix	8,600	8,400	98
	Cheboygan	8,500	8,300	97
	Chippewa	10,400	10,200	98
	Clare	10,800	10,600	98
	Crawford	4,000	3,900	97
	Emmet	9,700	9,500	98
	Gladwin	9,200	9,000	98
	Grand Traverse	24,300	23,800	98

WWTV Doc. 14230 Granted 4/12/62

© American Map Corp., 14244

Net Weekly Circulation	State County	Total Households	TV Households	%
50% & Over	Isabella	17,900	17,600	98
	Kalkaska	5,100	5,000	98
	Lake	4,000	3,900	97
	Leelanau	6,400	6,300	98
	Luce	2,200	2,100	95
	Mackinac	4,000	3,900	98
	Manistee	9,400	9,200	98
	Mason	10,500	10,200	97
	Mecosta	12,800	12,600	98
	Missaukee	4,100	4,000	98
	Montmorency	3,400	3,300	97
	Oceana	8,700	8,500	98
	Ogemaw	7,300	7,200	99
	Osceola	7,800	7,700	99
	Oscoda	3,200	3,100	97
	Otsego	6,200	6,100	98
	Presque Isle	5,500	5,300	96
	Roscommon	8,900	8,800	99
	Wexford	10,800	10,600	98
	MICHIGAN			
Between 25-49%	Delta	13,900	13,600	98
	Gratiot	14,100	13,900	99
	Midland	27,700	27,500	99
	Montcalm	19,400	19,100	98
	Newaygo	15,200	14,900	98
	Schoolcraft	2,900	2,800	97
	MICHIGAN			
Between 5-24%	Alger	3,100	3,000	97
	Alpena	11,700	11,300	97
	Arenac	6,000	5,900	98
	Dickinson	10,700	10,600	99
	Marquette	25,400	25,100	99
Station Totals		**385,400**	**378,200**	**98**
Net Weekly Circulation (1991)				**249,100**
Average Daily Circulation (1991)				**148,400**

WTOM-TV

Ch. 4

(Satellite of WPBN-TV, Traverse City, MI)

Network Service: NBC.

Licensee: Federal Bcstg. Co., 1533 N. Woodward Ave., Suite 240, Bloomfield Hills, MI 48304-2863.

Studio: U.S. Rte. 23, 6.7-mi E of Cheboygan.

Telephone: 313-352-7560.

Technical Facilities: Channel No. 4 (66-72 MHz). Authorized power: 100-kw visual, 20-kw aural. Antenna: 620-ft. above av. terrain, 590-ft. above ground, 1290-ft. above sea level.

Latitude	45°	39'	01"
Longitude	84°	20'	37"

Transmitter: U.S. Rte. 23, 6.7-mi. E of Cheboygan.

Multichannel TV Sound: Stereo only.

Satellite Earth Stations: Transmit/receive Roscor, 2.4-meter Ku-band; Harris, 6.1-meter Ku-band; Harris, 3-meter Ku-band; Vertex, 4.6-meter Ku-band; ADM, 4-meter C-band; Harris, M/A-Com receivers.

News Services: AP, NBC.

Ownership: Federal Broadcasting Co. (Group Owner).

Began Operation: May 16, 1959. Sale by Beam Communications Corp. to present owner approved by FCC August 2, 1990.

Represented (sales): Katz Television.

Represented (legal): Hogan & Hartson.

Represented (engineering): Jules Cohen & Associates, P.C.

Personnel:
Erik Storck, General Manager.
Sam Curcuru, General Sales Manager.
Robert Kizer, Station Manager.
Linda Kimble, National Sales Manager.

WTOM-TV BPCT-2717 Granted 12/9/59

© American Map Corp., 14244

Michael Kent, News Director.
Sue McQuade, Promotion Director.
Sheryl Stepheson, Business Manager.

Rates: See WPBN-TV, Traverse City.

Arbitron Data: Included with WPBN-TV, Traverse City.

City of License: Cheboygan. **ADI:** Traverse City-Cadillac. **Rank:** 127.

WADL

Ch. 38

Network Service: None, independent.

Licensee: Adell Bcstg. Corp., 22590 15 Mile Rd., Mount Clemens, MI 48043.

Studio: 35000 Adell Rd., Mount Clemens, MI 48043.

Telephone: 313-790-3838.

Technical Facilities: Channel No. 38 (614-620 MHz). Authorized power: 5000-kw max. visual. Antenna: 630-ft. above av. terrain, 623-ft. above ground, 1214-ft. above sea level.

Latitude	42°	33'	15"
Longitude	82°	53'	15"

Transmitter: 22590 15 Mile Rd., 1.6-mi. S of Mount Clemens.

Ownership: Adell Broadcasting Corp.

Began Operation: May 20, 1989.

Represented (sales): Landin Media Sales.

Represented (engineering): E. Harold Munn Jr. & Associates Inc.

Personnel:
Frank Adell, General Manager.
Jim Panagos, General Sales & Programming Manager.
Jim Kuhns, Chief Engineer.
Kevin Adell, Marketing.

Rates: On request.

Arbitron Data: Not available.

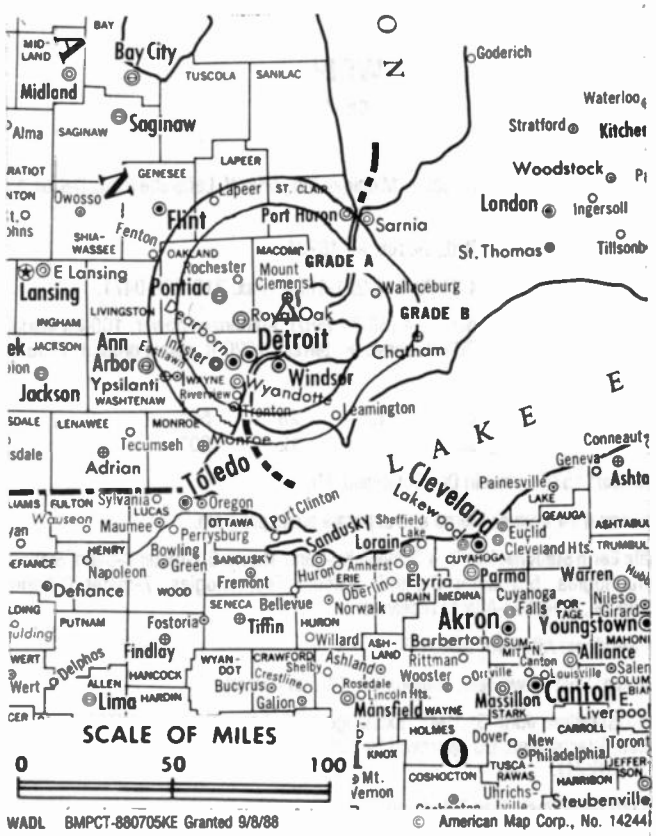

City of License: Mount Clemens. **ADI:** Detroit. **Rank:** 8.

WDIV

Ch. 4

Network Service: NBC.

Licensee: Post-Newsweek Stations Michigan Inc., 550 W. Lafayette Blvd., Detroit, MI 48231.

Studio: 550 W. Lafayette Blvd., Detroit, MI 48231.

Telephone: 313-222-0444. **TWX:** 810-221-1623. **Fax:** 313-222-0471.

Technical Facilities: Channel No. 4 (66-72 MHz). Authorized power: 100-kw visual, 10-kw aural. Antenna: 1004-ft. above av. terrain, 1020-ft. above ground, 1706-ft. above sea level.

Latitude	42°	28'	59"
Longitude	83°	12'	20"

Transmitter: 15700 Lincoln Dr., Southfield, MI.

Multichannel TV Sound: Stereo and separate audio program.

Satellite Earth Stations: Harris, 4.5-meter Ku-band; Harris, 6.1-meter C-band; Satcom Technologies, 5.5-meter C-band; Satcom Technologies, 7-meter C-band; Microdyne, Scientific-Atlanta receivers.

News Services: AP, CNN, NBC, UPI.

Ownership: Post-Newsweek Stations Inc. (Group Owner).

Began Operation: June 3, 1947. Exchange by Evening News for WTOP-TV (now WUSA), Washington, DC approved by FCC May 18, 1978 (**Television Digest**, Vol. 17:50; 18:21).

Represented (sales): Blair Television.

Represented (legal): Covington & Burling.

Represented (engineering): Jules Cohen & Associates, P.C.

Personnel:
Alan Frank, Vice President & General Manager.
Robert Warfield, Vice President & Station Manager.
Henry Maldonado, Vice President, Programming & Promotion.
Harry Remboldt, General Sales Manager.
Claudia Cole, Local Sales Manager.
Randy Pratt, National Sales Manager.
Laura Benavides, Press & Publicity Manager.
Marcus Williams, Chief Engineer.
Marcia Etienne, Director of Business & Administrative Affairs.
Denise Cunningham, Operations Manager.
Kathy Salazar, Business Manager.
Carol Rueppel, News Director.
Terri Turpin-Amato, Promotion Manager.
Mary Ann Rusch, Research Director.

Rates: On request.

NETWORK BASE HOURLY RATE: $3802.

City of License: Detroit. **ADI:** Detroit. **Rank:** 8.

Total Households: ©MSI Consumer Market Date as of 1/1/91. TV Homes, TV% and Circulation ©1991 Arbitron. County coverage based on Arbitron study.

Net Weekly Circulation	State County	Total Households	TV Households	%
	MICHIGAN			
50% & Over	Lapeer	24,500	24,300	99
	Livingston	38,900	38,600	99
	Macomb	259,400	258,100	100
	Monroe	47,400	47,000	99
	Oakland	404,700	402,400	99
	St Clair	53,100	52,500	99
	Sanilac	15,700	15,400	98
	Washtenaw	103,000	100,900	98
	Wayne	809,600	801,600	99
	NEBRASKA			
	Rock	900	900	100

WDIV BPCT—880308KF Granted 7/29/88

© American Map Corp., No. 14244

Net Weekly Circulation	State County	Total Households	TV Households	%
	MICHIGAN			
Between 25-49%	Genesee	161,100	159,700	99
	Jackson	52,700	52,200	99
	Lenawee	32,500	32,100	99
	MISSOURI			
	Ripley	5,300	5,000	94
	SOUTH DAKOTA			
	Hyde	900	900	100
	Potter	1,300	1,300	100
	ARKANSAS			
Between 5-24%	Sharp	6,500	6,300	97
	FLORIDA			
	Gilchrist	2,600	2,600	100
	IOWA			
	Audubon	2,900	2,900	100
	KENTUCKY			
	Clinton	3,600	3,600	100
	MARYLAND			
	Garrett	9,900	9,800	99
	MICHIGAN			
	Alger	3,100	3,000	97
	Hillsdale	15,700	15,400	98
	Houghton	13,500	13,100	97
	Huron	13,700	13,400	98
	Ingham	103,400	102,100	99
	Shiawassee	24,800	24,500	99
	MISSOURI			
	Carter	2,000	1,900	95
	Harrison	4,000	3,900	98
	Sullivan	2,800	2,800	100

(Continued on page A-618)

Station Totals	**2,495,300**	**2,471,200**	**99**
Net Weekly Circulation (1991)			**1,704,500**
Average Daily Circulation (1991)			**1,019,100**

WGPR-TV

Ch. 62

Network Service: None, independent.

Licensee: WGPR Inc., 3140 E. Jefferson Ave., Detroit, MI 48207.

Studio: 3140-46 E. Jefferson Ave., Detroit, MI 48207.

Telephone: 313-259-8862. Fax: 313-259-6662.

Technical Facilities: Channel No. 62 (758-764 MHz). Authorized power: 759-kw horizontal visual, 75.9-kw horizontal aural. Antenna: 970-ft. above av. terrain, 1000-ft. above ground, 1662-ft. above sea level.

Latitude	42°	27'	13"
Longitude	83°	09'	50"

Transmitter: One Radio Plaza, Royal Oak Twp., MI.

Satellite Earth Stations: Harris, 5-meter; Harris, 4.6-meter; M/A-Com, 3.3-meter; M/A-Com, Harris, Pinzone receivers.

Ownership: WGPR Inc.

Began Operation: September 29, 1975.

Represented (sales): R. A. Lazar Co.

Represented (legal): Hogan & Hartson.

Personnel:
George Mathews, President & General Manager.
Michelle DeSouza, Vice President, Traffic & Production Manager.
Celestine Harris, Public Relations & Promotion Director.
Albert Ruedemann, Chief Engineer.
Jill Jones, News Director.
Joe Spencer, Program Director.
Roger Williams, Business Manager.

Highest 30 Sec. Rate: $100.

City of License: Detroit. **ADI:** Detroit. **Rank:** 8.

Total Households: ©MSI Consumer Market Data as of 1/1/91. TV Homes, TV% and Circulation ©1991 Arbitron. County coverage based on Arbitron study.

WGPR-TV BMPCT-7498 Granted 6/12/74 © American Map Corp., 14244

Net Weekly Circulation	State County	Total Households	TV Households Households	TV Households %
	MICHIGAN			
Between 5-24%	Wayne	809,600	801,600	99
Station Totals		**809,600**	**801,600**	**99**
Net Weekly Circulation (1991)				**150,900**
Average Daily Circulation (1991)				**40,000**

WJBK-TV

Ch. 2

Network Service: CBS.

Licensee: Gillett Communications of Detroit Inc., 16550 W. 9 Mile Rd., Southfield, MI 48075.

Studio: 16550 W. 9 Mile Rd., Southfield, MI 48075.

Mailing Address: Box 2000, Southfield, MI 48037.

Telephone: 313-557-2000. **TWX:** 810-224-4876. **Fax:** 313-552-0280.

Technical Facilities: Channel No. 2 (54-60 MHz). Authorized power: 100-kw visual, 10-kw aural. Antenna: 1000-ft. above av. terrain, 1057-ft. above ground, 1730-ft. above sea level.

Latitude	42°	27'	38"
Longitude	83°	12'	47"

Transmitter: Southfield, MI.

Multichannel TV Sound: Stereo only.

Satellite Earth Stations: Satcom Technologies, 7-meter C-band; Vertex, 6-meter C-band; Scientific-Atlanta receivers.

News Services: AP, CBS, UPI.

Ownership: SCI Television Inc. (Group Owner).

Began Operation: October 24, 1948.

Represented (sales): Harrington, Righter & Parsons Inc.

Represented (legal): Pepper & Corazzini.

Personnel:
Steve Antoniotti, President & General Manager.
Spencer Koch, Vice President, Sales & Station Manager.
Dillard Scott, Vice President, Finance & Administration.
Ken Rycyzyn, National Sales Manager.
Wayne Joseph, Local Sales Manager.
Debra Lawson, Community Affairs Director.
Jeff Forster, Operations Manager.
Carolyn Worford, Program Manager.
Gloria Peterson, Controller.
Mort Meisner, News Director.
Katy Baetz, Promotion Director.
Steve Schram, Marketing Director.

Rates: On request.

City of License: Detroit. **ADI:** Detroit. **Rank:** 8.

Total Households: ©MSI Consumer Market Data as of 1/1/91. TV Homes, TV% and Circulation ©1991 Arbitron. County coverage based on Arbitron study.

Net Weekly Circulation	State County	Total Households	TV Households Households	TV Households %
	MICHIGAN			
50% & Over	Lapeer	24,500	24,300	99
	Livingston	38,900	38,600	99
	Macomb	259,400	258,100	100
	Monroe	47,400	47,000	99
	Oakland	404,700	402,400	99

WJBK-TV BMPCT-880 Granted 1/2/53

© American Map Corp., 14244

Net Weekly Circulation	State County	Total Households	TV Households Households	TV Households %
50% & Over	St Clair	53,100	52,500	99
	Washtenaw	103,000	100,900	98
	Wayne	809,600	801,600	99
	MICHIGAN			
Between 25-49%	Genesee	161,100	159,700	99
	Sanilac	15,700	15,400	98
	NEBRASKA			
	Rock	900	900	100
	ARKANSAS			
Between 5-24%	Sharp	6,500	6,300	97
	FLORIDA			
	Levy	10,100	9,800	97
	MICHIGAN			
	Houghton	13,500	13,100	97
	Jackson	52,700	52,200	99
	Lenawee	32,500	32,100	99
	OHIO			
	Fulton	14,900	14,600	98
	Lucas	182,800	181,100	99
	Wood	39,700	39,300	99
	WEST VIRGINIA			
	Pendleton	3,000	2,900	97
Station Totals		**2,274,000**	**2,252,800**	**99**
Net Weekly Circulation (1991)				**1,585,300**
Average Daily Circulation (1991)				**844,200**

WKBD-TV

Ch. 50

Network Service: Fox.

Licensee: WKBD Inc., Box 50, Southfield, MI 48037.

Studio: 26905 W. 11 Mile Rd., Southfield, MI 48037.

Mailing Address: Box 50, Southfield, MI 48037.

Telephone: 313-350-5050. **TWX:** 810-224-4897. **Fax:** 313-355-2692.

Technical Facilities: Channel No. 50 (686-692 MHz). Authorized power: 2340-kw max. & 2090-kw horizontal visual, 234-kw max. & 209-kw horizontal aural. Antenna: 960-ft. above av. terrain, 1053-ft. above ground, 1751-ft. above sea level.

Latitude	42°	29'	01"
Longitude	83°	18'	44"

Transmitter: 26955 W. 11 Mile Rd., Southfield, MI.

Satellite Earth Station: Scientific-Atlanta, 7-meter; Scientific-Atlanta receivers.

News Services: AP, CNN Headline News, UPI.

Ownership: Cox Enterprises Inc. (Group Owner).

Began Operation: January 10, 1965. Sale of Kaiser Industries Corp.'s 77.5% interest approved by FCC June 22, 1977 (**Television Digest,** Vol. 16:51; 17:26). Sale by Field Enterprises Holdings Ltd. to Cox approved by FCC Jan. 30, 1984 (Vol. 23:21, 40).

Represented (sales): TeleRep Inc.

Represented (legal): Dow, Lohnes & Albertson.

Represented (engineering): Cohen, Dippell & Everist, P.C.

Personnel:
Duane G. Kell, Vice President & General Manager.
Ellen M. Bramson, General Sales Manager.
Bill Tynan, Local Sales Manager.
Steve Schwarz, National Sales Manager.
Helen Pasakarnis, News Director.
Paul A. Prange, Program Director.
Toby Cunningham, Promotion Director.
Bob Fitzgerald, Business Manager.
Lori Bell-Shuk, Marketing Director.
David L. Jerrell, Director of Operations.
Gene Faulkner, Chief Engineer.

Highest 30 Sec. Rate: $10,000.

City of License: Detroit. **ADI:** Detroit. **Rank:** 8.

Total Households: ©MSI Consumer Market Data as of 1/1/91. TV Homes, TV% and Circulation ©1991 Arbitron. County coverage based on Arbitron study.

Net Weekly Circulation	State / County	Total Households	TV Households	%
	MICHIGAN			
50% & Over	Lapeer	24,500	24,300	99
	Livingston	38,900	38,600	99
	Macomb	259,400	258,100	100
	Monroe	47,400	47,000	99
	Oakland	404,700	402,400	99
	St Clair	53,100	52,500	99
	Washtenaw	103,000	100,900	98
	Wayne	809,600	801,600	99
	MICHIGAN			
Between 25-49%	Alpena	11,700	11,300	97
	Antrim	6,800	6,700	99
	Baraga	3,100	3,000	97
	Bay	42,000	41,600	99
	Calhoun	53,700	53,200	99
	Charlevoix	8,600	8,400	98
	Chippewa	10,400	10,200	98
	Delta	13,900	13,600	98
	Dickinson	10,700	10,600	99

WKBD-TV BPCT-4349 Granted 12/11/70

© American Map Corp., 14244

Net Weekly Circulation	State / County	Total Households	TV Households	%
Between 25-49%	Emmet	9,700	9,500	98
	Genesee	161,100	159,700	99
	Gogebic	7,400	7,200	97
	Grand Traverse	24,300	23,800	98
	Houghton	13,500	13,100	97
	Ingham	103,400	102,100	99
	Iosco	12,000	11,900	99
	Jackson	52,700	52,200	99
	Lenawee	32,500	32,100	99
	Luce	2,200	2,100	95
	Marquette	25,400	25,100	99
	Menominee	9,700	9,600	98
	Muskegon	58,500	57,800	99
	Ontonagon	3,500	3,400	97
	Otsego	6,200	6,100	98
	Saginaw	77,300	76,500	99
	Sanilac	15,700	15,400	98
	Schoolcraft	2,900	2,800	97
	Shiawassee	24,800	24,500	99
	OHIO			
	Hancock	25,500	25,200	99
	WISCONSIN			
	Florence	1,400	1,400	100
	Iron	2,700	2,700	100
	MICHIGAN			
Between 5-24%	Alcona	4,500	4,400	98
	Alger	3,100	3,000	97
	Branch	15,300	15,100	99
	Cheboygan	8,500	8,300	97
	Clare	10,800	10,600	98
	Clinton	19,700	19,500	99

(Continued on page A-618)

Station Totals	**3,532,700**	**3,495,100**	**99**
Net Weekly Circulation (1991)			**1,682,300**
Average Daily Circulation (1991)			**693,500**

Michigan—Detroit

WXON

Ch. 20

Network Service: None, independent.

Licensee: WXON-TV Inc., 27777 Franklin Rd., Suite 708, Southfield, MI 48034.

Studio: 26935 W. 11 Mile Rd., Southfield, MI 48034.

Telephone: 313-355-2900. **Fax:** 313-355-0368.

Technical Facilities: Channel No. 20 (506-512 MHz). Authorized power: 1200-kw max. & 1000-kw horizontal visual, 120-kw aural. Antenna: 961-ft. above av. terrain, 1050-ft. above ground, 1751-ft. above sea level.

Latitude	42°	29'	01"
Longitude	83°	18'	44"

Transmitter: 26935 W. 11 Mile Rd., Southfield.

Satellite Earth Station: M/A-Com, 4.7-meter Ku-band.

News Service: UPI.

Ownership: WXON-TV Inc.

Began Operation: September 15, 1968 on Ch. 62. Ch. 20 (as WJMY) began operation Oct. 1962, left air June 10, 1963. Station was then sold to United Bcstg. Co. by Triangle Bcstg. Co. Sale to present owner approved June 1972. Began operation Dec. 9, 1972.

Represented (sales): TV Rep Inc.

Represented (legal): Arthur V. Belendiuk.

Represented (engineering): E. Harold Munn Jr. & Associates Inc.

Personnel:
Douglas Johnson, Vice President & General Manager.
Michael Berman, Station Manager.
Jack Dabbah, Local Sales Manager.
Howard Levinson, National Sales Manager.
A. J. Schweizer, Operations Manager.
Gary King, Chief Engineer.
Tracey Nichol, Publicity & Promotions.
Melanie Johnson, News Director.
Kathleen Dubro, Business Manager.

Highest 30 Sec. Rate: $500.

City of License: Detroit. **ADI:** Detroit. **Rank:** 8.

Total Households: ©MSI Consumer Market Data as of 1/1/91. TV Homes, TV% and Circulation ©1991 Arbitron. County coverage based on Arbitron study.

Net Weekly Circulation	State County	Total Households	TV Households Households	TV Households %
	MICHIGAN			
50% & Over	Wayne	809,600	801,600	99
	MICHIGAN			
Between 25-49%	Livingston	38,900	38,600	99
	Macomb	259,400	258,100	100
	Monroe	47,400	47,000	99
	Oakland	404,700	402,400	99
	St Clair	53,100	52,500	99
	Sanilac	15,700	15,400	98
	Washtenaw	103,000	100,900	98
	MICHIGAN			
Between 5-24%	Genesee	161,100	159,700	99
	Hillsdale	15,700	15,400	98
	Jackson	52,700	52,200	99
	Lapeer	24,500	24,300	99
	Lenawee	32,500	32,100	99
	OHIO			
	Ottawa	15,700	15,600	99
Station Totals		2,034,000	2,015,800	99
Net Weekly Circulation (1991)				900,700
Average Daily Circulation (1991)				370,300


NEW for the
NINETIES
WX20N
DETROIT

WXYZ-TV

Ch. 7

Network Service: ABC.

Licensee: Scripps Howard Inc., 1100 Central Trust Tower, Box 5380, Cincinnati, OH 45201.

Studio: 20777 W. 10 Mile Rd., Southfield, MI 48037.

Mailing Address: Box 789, Southfield, MI 48037.

Telephone: 313-827-7777. **TWX:** 810-224-4924. **Fax:** 313-827-4454.

Technical Facilities: Channel No. 7 (174-180 MHz). Authorized power: 316-kw visual, 31.6-kw aural. Antenna: 1000-ft. above av. terrain, 1073-ft. above ground, 1737-ft. above sea level.

Latitude	42°	28'	15"
Longitude	83°	15'	00"

Transmitter: Broadcast House, 20777 W. 10 Mile Rd.

Multichannel TV Sound: Stereo only.

Satellite Earth Stations: Andrew, 7.3-meter C-band; Vertex, 4.6-meter Ku-band; Avantek, Standard Communications receivers.

News Services: ABC, AP, UPI.

Ownership: Scripps Howard Broadcasting Co. (Group Owner).

Began Operation: October 9, 1948. FCC approved sale to present owner by American Bcstg. Cos. Nov. 14, 1985.

Represented (sales): Katz Television.

Represented (legal): Baker & Hostetler.

Personnel:
Thomas Griesdorn, Vice President & General Manager.
Grace Gilchrist, Assistant General Manager & General Sales Manager.
Joe Trondle, Local Sales Manager.
Robert Sliva, National Sales Manager.
Bob Rowe, News Director.
Maria Drutz, Program Director.
Milda Skorupskas, Traffic Manager.
Wallace Rodammer, Director of Engineering.
Jan Qualtiere, Business Manager.
Thomas Polk, Promotion Director.

Rates: On request.

NETWORK BASE HOURLY RATE: $3600.

City of License: Detroit. **ADI:** Detroit. **Rank:** 8.

Total Households: ©MSI Consumer Market Data as of 1/1/91. TV Homes, TV% and Circulation ©1991 Arbitron. County coverage based on Arbitron study.

Net Weekly Circulation	State County	Total Households	TV Households	%
	MICHIGAN			
50% & Over	Jackson	52,700	52,200	99
	Lapeer	24,500	24,300	99
	Lenawee	32,500	32,100	99
	Livingston	38,900	38,600	99
	Macomb	259,400	258,100	100
	Monroe	47,400	47,000	99
	Oakland	404,700	402,400	99

WXYZ-TV BPCT-2490 Granted 7/10/58 © American Map Corp., 14244

Net Weekly Circulation	State County	Total Households	TV Households	%
50% & Over	St Clair	53,100	52,500	99
	Sanilac	15,700	15,400	98
	Washtenaw	103,000	100,900	98
	Wayne	809,600	801,600	99
	NEBRASKA			
	Rock	900	900	100
	MICHIGAN			
Between 25-49%	Genesee	161,100	159,700	99
	MICHIGAN			
Between 5-24%	Hillsdale	15,700	15,400	98
	Houghton	13,500	13,100	97
	Huron	13,700	13,400	98
	Ingham	103,400	102,100	99
	Iosco	12,000	11,900	99
	Ontonagon	3,500	3,400	97
	Shiawassee	24,800	24,500	99
	Tuscola	19,300	19,000	98
	OHIO			
	Lucas	182,800	181,100	99
	Ottawa	15,700	15,600	99
	Sandusky	23,700	23,500	99
	PENNSYLVANIA			
	Clearfield	30,800	30,300	98
	Elk	14,100	13,900	99
Station Totals		**2,476,500**	**2,452,900**	**99**
Net Weekly Circulation (1991)				**1,753,200**
Average Daily Circulation (1991)				**1,048,700**

WJMN-TV

Ch. 3

(Satellite of WFRV-TV, Green Bay, WI)

Network Service: ABC.

Licensee: Midwest Communications Inc., 90 S. 11th St., Minneapolis, MN 56403.

Studio: See WFRV-TV, Green Bay, WI.

Telephone: 414-437-5411. **Fax:** 414-437-4576.

Technical Facilities: Channel No. 3 (60-66 MHz). Authorized power: 100-kw visual, 20-kw aural. Antenna: 1192-ft. above av. terrain, 1252-ft. above ground, 2077-ft. above sea level.

Latitude	46°	08'	04"
Longitude	86°	56'	52"

Transmitter: 4.3-mi. S of Trenary, MI.

News Services: AP, UPI.

Ownership: Midwest Communications Inc. (Group Owner).

Began Operation: October 7, 1969.

Represented (sales): TeleRep Inc.

Represented (legal): Koteen & Naftalin.

Personnel: See WFRV-TV, Green Bay, WI.

Rates: See WFRV-TV, Green Bay, WI.

Arbitron Data: Included with WFRV-TV, Green Bay, WI.

City of License: Escanaba. **ADI:** Green Bay-Appleton. **Rank:** 66.

Michigan—Flint-Saginaw-Bay City

WJRT-TV

Ch. 12

Network Service: ABC.

Licensee: Flint License Subsidiary Corp., 2302 Lapeer Rd., Flint, MI 48503.

Studio: 2302 Lapeer Rd., Flint, MI 48503.

Telephone: 313-233-3130. **Fax:** 313-257-2834.

Technical Facilities: Channel No. 12 (204-210 MHz). Authorized power: 316-kw visual, 34.76-kw aural. Antenna: 940-ft. above av. terrain, 999-ft. above ground, 1599-ft. above sea level.

Latitude	43°	13'	48"
Longitude	84°	03'	35"

Transmitter: 7401 Burt Rd., St. Charles.

Satellite Earth Stations: Andrew, 7.3-meter C-band; Harris, 6.1-meter C-band; Scientific-Atlanta, 5-meter C-band; Vertex, 4.6-meter Ku-band; Andrew, 4.6-meter C-band; Andrew, Harris, M/A-Com, Scientific-Atlanta receivers.

News Service: AP.

Ownership: SJL Broadcast Management Corp. (Group Owner).

Began Operation: October 12, 1958. Sale to present owner by Knight-Ridder Bcstg. approved by FCC June 8, 1989 (**Television Digest**, Vol. 29:13). Sale to Knight-Ridder Bcstg. by Poole Bcstg. approved by FCC Dec. 12, 1958 (Vol. 17:26). Poole acquired station when Goodwill Stations Inc. sold all its other properties to Capital Cities Bcstg. Corp. This was approved July 29, 1964 by FCC (Vol. 4:18, 19, 31).

Represented (sales): Katz Television.

Represented (legal): Latham & Watkins.

Personnel:
Thomas Bryson, Vice President & General Manager.
Dan Aube, General Sales Manager.
Roberta Voelker, Local Sales Manager.
Ray Scott, National Sales Manager.
William Dayton, Chief Engineer.
James Bleicher, News Director.
Sara Jo Gallock, Director of Programming & Creative Services.
Richard Garrison, Business Manager.

Highest 30 Sec. Rate: $1200.

NETWORK BASE HOURLY RATE: $1650.

City of License: Flint. **ADI:** Flint-Saginaw-Bay City. **Rank:** 58.

Total Households: ©MSI Consumer Market Data as of 1/1/91. TV Homes, TV% and Circulation ©1991 Arbitron. County coverage based on Arbitron study.

Net Weekly Circulation	State County	Total Households	TV Households Households	TV Households %
	MICHIGAN			
50% & Over	Alpena	11,700	11,300	97
	Arenac	6,000	5,900	98
	Bay	42,000	41,600	99
	Clare	10,800	10,600	98
	Clinton	19,700	19,500	99
	Genesee	161,100	159,700	99

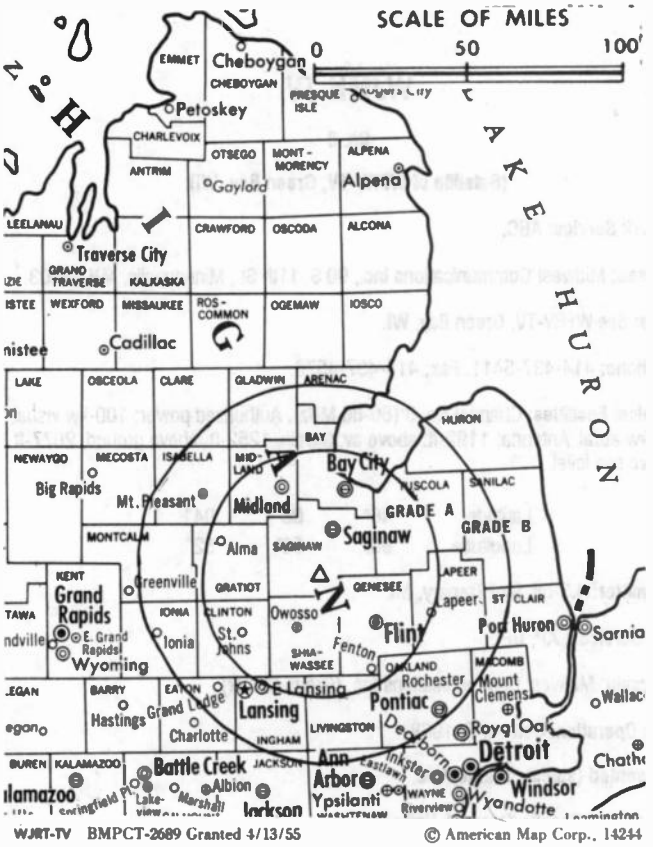

WJRT-TV BMPCT-2689 Granted 4/13/55 © American Map Corp., 14244

Net Weekly Circulation	State County	Total Households	TV Households Households	TV Households %
50% & Over	Gladwin	9,200	9,000	98
	Gratiot	14,100	13,900	99
	Huron	13,700	13,400	98
	Ingham	103,400	102,100	99
	Iosco	12,000	11,900	99
	Isabella	17,900	17,600	98
	Lapeer	24,500	24,300	99
	Midland	27,700	27,500	99
	Ogemaw	7,300	7,200	99
	Saginaw	77,300	76,500	99
	Shiawassee	24,800	24,500	99
	Tuscola	19,300	19,000	98
	MICHIGAN			
Between 25-49%	Alcona	4,500	4,400	98
	Eaton	35,800	35,400	99
	Roscommon	8,900	8,800	99
	Sanilac	15,700	15,400	98
	MICHIGAN			
Between 5-24%	Ionia	18,000	17,800	99
	Livingston	38,900	38,600	99
	Mecosta	12,800	12,600	98
	Montcalm	19,400	19,100	98
Station Totals		756,500	747,600	99
Net Weekly Circulation (1991)				540,100
Average Daily Circulation (1991)				306,700

Michigan—Flint

WSMH

Ch. 66

Network Service: Fox.

Licensee: Flint Television Inc., 2250 Seymour Ave., Cincinnati, OH 45212.

Studio: G-2288 S. Ballenger Hwy., Flint, MI 48503.

Mailing Address: Box 1556, Flint, MI 48501.

Telephone: 313-767-8866.

Technical Facilities: Channel No. 66 (782-788 MHz). Authorized power: 1170-kw max. visual, 117-kw max. aural. Antenna: 943-ft. above av. terrain, 967-ft. above ground, 1577-ft. above sea level.

Latitude	43°	13'	18"
Longitude	84°	03'	14"

Transmitter: 7114 Gary Road, Chesaning.

Multichannel TV Sound: Separate audio program.

Satellite Earth Stations: Harris, 6.1-meter C-band; Harris, 3-meter C-band; Harris receivers.

Ownership: Gerald J. Robinson (Group Owner).

Began Operation: April 8, 1985. Sale to present owner by Flint Family TV Inc., et al., approved by FCC April 21, 1986.

Represented (sales): Seltel Inc.

Represented (legal): McCampbell & Young.

Represented (engineering): Sterling Communications Inc.

Personnel:
Will Davis, General Manager.
Jon Harpst, Local Sales Manager.
Jim Reppert, Program Manager.
Dawn Fleetwood, Promotion Director.
Jeanette Nielsen, Business Manager.
John Grover, Chief Engineer.

Highest 30 Sec. Rate: $250.

City of License: Flint. **ADI:** Flint-Saginaw-Bay City. **Rank:** 58.

Total Households: ©MSI Consumer Market Data as of 1/1/91. TV Homes, TV% and Circulation ©1991 Arbitron. County coverage based on Arbitron study.

Net Weekly Circulation	State County	Total Households	TV Households Households	TV Households %
	MICHIGAN			
50% & Over	Bay	42,000	41,600	99
	Genesee	161,100	159,700	99
	Midland	27,700	27,500	99
	Saginaw	77,300	76,500	99
	Shiawassee	24,800	24,500	99
	Tuscola	19,300	19,000	98

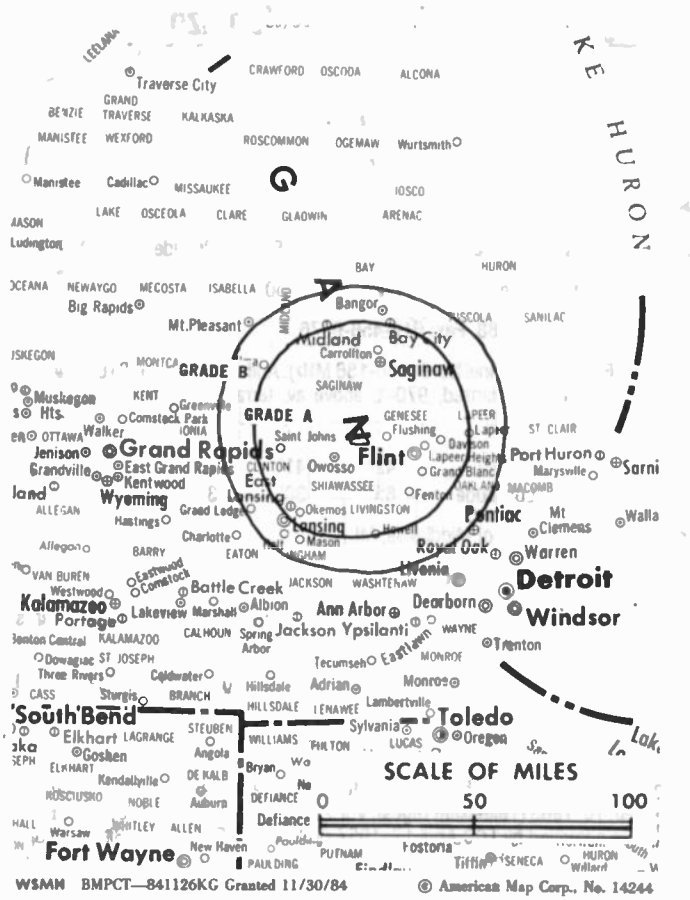

WSMH BMPCT—841126KG Granted 11/30/84 © American Map Corp., No. 14244

Net Weekly Circulation	State County	Total Households	TV Households Households	TV Households %
	MICHIGAN			
Between 25-49%	Arenac	6,000	5,900	98
	Clare	10,800	10,600	98
	Clinton	19,700	19,500	99
	Gladwin	9,200	9,000	98
	Gratiot	14,100	13,900	99
	Huron	13,700	13,400	98
	Isabella	17,900	17,600	98
	Lapeer	24,500	24,300	99
	MICHIGAN			
Between 5-24%	Ionia	18,000	17,800	99
	Livingston	38,900	38,600	99
	Sanilac	15,700	15,400	98
Station Totals		**540,700**	**534,800**	**99**
Net Weekly Circulation (1991)				**278,500**
Average Daily Circulation (1991)				**126,500**

There is no more visible place for your advertising message than the pages of the
Television & Cable Factbook

Michigan—Grand Rapids-Kalamazoo

WOTV

Ch. 8

Network Service: NBC.

Licensee: LCH Communications Inc., 4 Richmond Square, Providence, RI 02906.

Studio: 120 College Ave. SE, Grand Rapids, MI 49503.

Telephone: 616-456-8888. **Fax:** 616-456-9676.

Technical Facilities: Channel No. 8 (180-186 MHz). Authorized power: 316-kw visual. Antenna: Circularly polarized, 970-ft. above av. terrain, 1015-ft. above ground, 1835-ft. above sea level.

Latitude	42°	41'	13"
Longitude	85°	30'	35"

Transmitter: 2.5-mi. SW of Middleville, MI.

Multichannel TV Sound: Stereo only.

Satellite Earth Stations: Harris, 6-meter Ku-band; Harris, 6-meter C-band; Harris, 3-meter Ku-band; Harris receivers.

News Services: AP, CNN, Group W Newsfeed, Michigan News Exchange, UPI, Skycom.

Ownership: LIN Television Corp. (Group Owner).

Began Operation: August 15, 1949. Sale to present owner by Time Inc. approved by FCC Feb. 10, 1983 (**Television Digest**, Vol. 22:46). Sale to Time-Life by H. M. Bitner interests approved by FCC April 17, 1957 (Vol. 12:50, 51; 13:16). Bitner group's purchase of station, then called WLAV-TV, from Leonard A. Versluis approved by FCC in Sept. 1951 (Vol. 7:19, 38).

Represented (sales): Blair Television.

Represented (legal): Covington & Burling.

Represented (engineering): Jansky & Bailey.

Personnel:
M. J. (Bob) Groothand, President & General Manager.
Richard McKay, General Sales Manager.
Shelly Bohr, Marketing Director.
Jeff Cartwright, Local Sales Manager.
Tom Richards, Program Manager.
James Thomas, Promotion Director.
Jim Sherlock, News Director.
Don Gallagher, Chief Engineer.
Lil Clary-Weltl, Business Manager.

Highest 30 Sec. Rate: $2400.

NETWORK BASE HOURLY RATE: $2400.

City of License: Grand Rapids. **ADI:** Grand Rapids-Kalamazoo-Battle Creek. **Rank:** 39.

Total Households: ©MSI Consumer Market Data as of 1/1/91. TV Homes, TV% and Circulation ©1991 Arbitron. County coverage based on Arbitron study.

Net Weekly Circulation	State County	Total Households	TV Households Households	TV Households %
	MICHIGAN			
50% & Over	Allegan	32,600	32,200	99
	Barry	17,900	17,700	99
	Calhoun	53,700	53,200	99

WOTV BPCT-890822KG Granted 9/29/89

© American Map Corp., No. 14244

Net Weekly Circulation	State County	Total Households	TV Households Households	TV Households %
50% & Over	Eaton	35,800	35,400	99
	Ionia	18,000	17,800	99
	Kalamazoo	84,200	83,200	99
	Kent	185,400	182,900	99
	Montcalm	19,400	19,100	98
	Muskegon	58,500	57,800	99
	Newaygo	15,200	14,900	98
	Ottawa	62,500	61,700	99
	St Joseph	23,000	22,700	99
	Van Buren	26,600	26,300	99
	MICHIGAN			
Between 25-49%	Branch	15,300	15,100	99
	Clinton	19,700	19,500	99
	Ingham	103,400	102,100	99
	Mecosta	12,800	12,600	98
	Oceana	8,700	8,500	98
	MICHIGAN			
Between 5-24%	Berrien	63,500	62,500	98
	Cass	18,800	18,500	99
	Gratiot	14,100	13,900	99
	Hillsdale	15,700	15,400	98
	Isabella	17,900	17,600	98
	Jackson	52,700	52,200	99
Station Totals		975,400	962,800	99
Net Weekly Circulation (1991)				584,800
Average Daily Circulation (1991)				322,700

Michigan—Battle Creek-Grand Rapids-Kalamazoo

WUHQ-TV

Ch. 41

Network Service: ABC.

Licensee: Channel 41 Inc., Box 1616, Battle Creek, MI 49016.

Studio: 5200 Dickman Rd., Battle Creek, MI 49016.

Telephone: 616-968-9341. **Fax:** 616-966-6837.

Technical Facilities: Channel No. 41 (632-638 MHz). Authorized power: 2000-kw max. & 891-kw horizontal visual, 89.1-kw horizontal aural. Antenna: 1080-ft. above av. terrain, 963-ft. above ground, 1952-ft. above sea level.

Latitude	42°	34'	15"
Longitude	85°	28'	11"

Transmitter: 5800 Norris Rd., Delton, MI.

Satellite Earth Stations: Andrew, 7.3-meter C-band; Microdyne, 7-meter C-band; Andrew, 5-meter C-band; Scientific-Atlanta, 5-meter C-band; RCA, 4.5-meter Ku-band; Avantek, M/A-Com, Scientific-Atlanta receivers.

News Service: AP.

Ownership: Channel 41 Inc.

Began Operation: July 24, 1971.

Represented (sales): Seltel Inc.

Represented (legal): Wiley, Rein & Fielding.

Personnel:
Jerry P. Colvin, Executive Vice President & General Manager.
Michael J. Laemers, Vice President & Station Manager.
Mark Crawford, Vice President & Director of Communications.
Ann Ellis, Local Sales Manager.
Phil Hartman, Program & Promotion Director.
Rob Pennock, Accounting Supervisor.
Kathy Long, Traffic Manager.

Highest 30 Sec. Rate: $500.

NETWORK BASE HOURLY RATE: $475.

City of License: Battle Creek. **ADI:** Grand Rapids-Kalamazoo-Battle Creek. **Rank:** 39.

Total Households: ©MSI Consumer Market Data as of 1/1/91. TV Homes, TV% and Circulation ©1991 Arbitron. County coverage based on Arbitron study.

Net Weekly Circulation	State County	Total Households	TV Households	
			Households	%
	MICHIGAN			
50% & Over	Allegan	32,600	32,200	99
	Barry	17,900	17,700	99
	Branch	15,300	15,100	99
	Calhoun	53,700	53,200	99
	Kalamazoo	84,200	83,200	99
	Van Buren	26,600	26,300	99

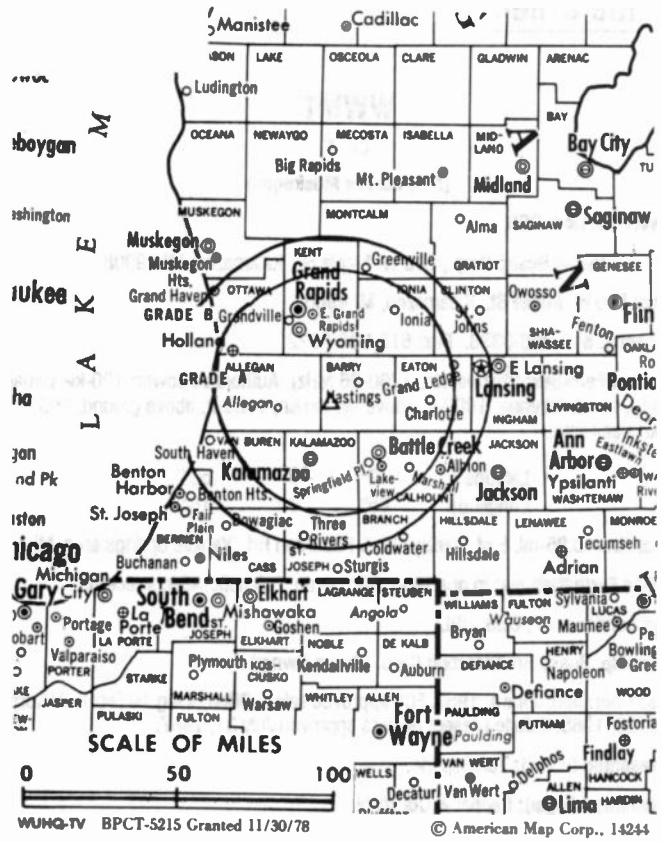

WUHQ-TV BPCT-5215 Granted 11/30/78

© American Map Corp., 14244

Net Weekly Circulation	State County	Total Households	TV Households	
			Households	%
	MICHIGAN			
Between 25-49%	Eaton	35,800	35,400	99
	Hillsdale	15,700	15,400	98
	Ionia	18,000	17,800	99
	Kent	185,400	182,900	99
	St Joseph	23,000	22,700	99
	MICHIGAN			
Between 5-24%	Cass	18,800	18,500	99
	Clinton	19,700	19,500	99
	Ingham	103,400	102,100	99
	Jackson	52,700	52,200	99
	Montcalm	19,400	19,100	98
	Muskegon	58,500	57,800	99
	Ottawa	62,500	61,700	99
Station Totals		**843,200**	**832,800**	**99**
Net Weekly Circulation (1991)				**279,000**
Average Daily Circulation (1991)				**108,400**

Michigan—Grand Rapids-Kalamazoo-Battle Creek

WWMT

Ch. 3

(Also serves Muskegon)

Network Service: CBS.

Licensee: Busse Bcstg. Corp., 590 W. Maple St., Kalamazoo, MI 49008.

Studio: 590 W. Maple St., Kalamazoo, MI 49008.

Telephone: 616-388-3333. **Fax:** 616-388-8322.

Technical Facilities: Channel No. 3 (60-66 MHz). Authorized power: 100-kw visual, 20-kw aural. Antenna: 1000-ft. above av. terrain, 1130-ft. above ground, 1900-ft. above sea level.

Latitude	42°	37'	56"
Longitude	85°	32'	16"

Transmitter: 0.25-mi. E of Bradley Rd. & Patterson Rd., Yankee Springs area, MI.

Satellite Earth Stations: In operation; Microdyne, Scientific-Atlanta receivers.

News Services: AP, CBS, UPI.

Ownership: Busse Broadcasting Corp. (Group Owner).

Began Operation: June 1, 1950. FCC approved sale to Gillett Bcstg. by Fetzer TV Corp. Oct. 29, 1985. Sale to present owners approved July 31, 1987.

Represented (sales): TeleRep Inc.

Represented (legal): Pepper & Corazzini.

Personnel:
Lawrence Busse, President & General Manager.
Gil Buettner, Station Manager.
Christopher Cornelius, General Sales Manager.
Al Lancaster, National Sales Manager.
Michael Rindo, News Director.
Jeannene Jacques, Business Manager.
Jeff Watts, Production Manager.
David Comisar, Program Manager.
James Steffey, Chief Engineer.
Phil Parsons, Promotion Manager.
Rob Gray, Studio Operations Manager.

Rates: On request.

City of License: Kalamazoo. **ADI:** Grand Rapids-Kalamazoo-Battle Creek. **Rank:** 39.

Total Households: ©MSI Consumer Market Data as of 1/1/91. TV Homes, TV% and Circulation ©1991 Arbitron. County coverage based on Arbitron study.

Net Weekly Circulation	State / County	Total Households	TV Households	%
	MICHIGAN			
50% & Over	Allegan	32,600	32,200	99
	Barry	17,900	17,700	99
	Branch	15,300	15,100	99
	Calhoun	53,700	53,200	99
	Ionia	18,000	17,800	99
	Kalamazoo	84,200	83,200	99

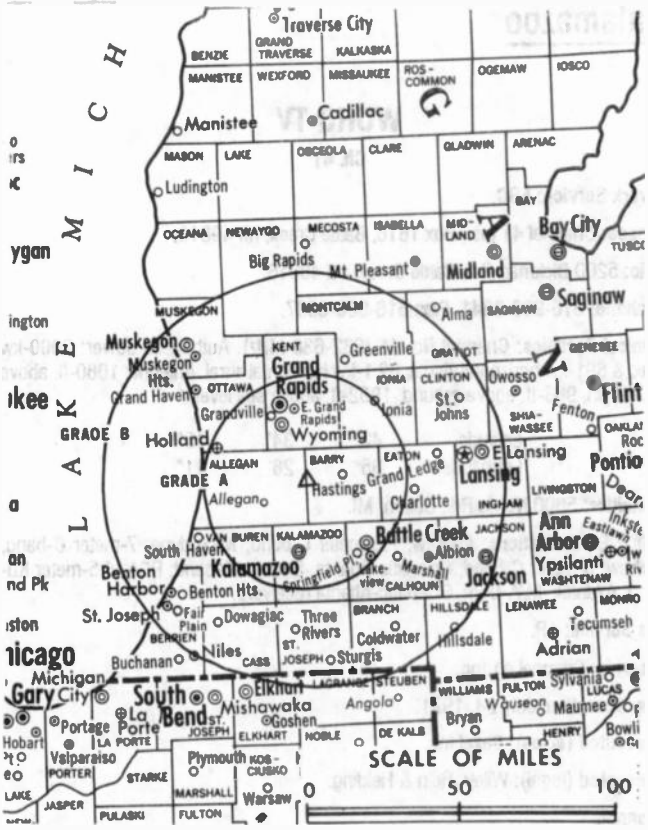

WWMT BPCT—2745 Granted 6/29/60

© American Map Corp., No. 14244

Net Weekly Circulation	State / County	Total Households	TV Households	%
50% & Over	Kent	185,400	182,900	99
	Montcalm	19,400	19,100	98
	Muskegon	58,500	57,800	99
	Ottawa	62,500	61,700	99
	St Joseph	23,000	22,700	99
	Van Buren	26,600	26,300	99
	MICHIGAN			
Between 25-49%	Eaton	35,800	35,400	99
	Hillsdale	15,700	15,400	98
	Newaygo	15,200	14,900	98
	INDIANA			
Between 5-24%	Steuben	10,900	10,800	99
	MICHIGAN			
	Berrien	63,500	62,500	98
	Cass	18,800	18,500	99
	Clinton	19,700	19,500	99
	Ingham	103,400	102,100	99
	Jackson	52,700	52,200	99
	Mecosta	12,800	12,600	98
	Oceana	8,700	8,500	98
Station Totals		954,300	942,100	99
Net Weekly Circulation (1991)				567,100
Average Daily Circulation (1991)				296,400

Michigan—Grand Rapids

WXMI

Ch. 17

Network Service: Fox.

Licensee: TV 17 Unlimited Inc., 3117 Plaza Dr. NE, Grand Rapids, MI 49505.

Studio: 3117 Plaza Dr. NE, Grand Rapids, MI 49505.

Telephone: 616-364-8722. **TWX:** 810-273-6084. **Fax:** 616-364-8506.

Technical Facilities: Channel No. 17 (488-494 MHz). Authorized power: 1300-kw visual, 130-kw aural. Antenna: 1081-ft. above av. terrain, 1083-ft. above ground, 1884-ft. above sea level.

Latitude	42°	41'	15"
Longitude	85°	31'	57"

Requests CP for change to 1290-kw max. visual, 1096-ft. above av. terrain, 1043-ft. above ground, 1883-ft. above sea level. 8PCT-910717KE.

Transmitter: Davis Rd., 1-mi. W of Cherry Valley Rd.

Satellite Earth Stations: Harris, 6.1-meter C-band; Harris, 4-meter Ku & C-band; Harris receivers.

SNG Mobile Dish: 2.2-meter Ku-band.

Ownership: Dudley Communications Corp. (Group Owner).

Began Operation: March 18, 1982. Sale to present owner by Harold O. Shively, et al., approved by FCC November 17, 1988 (**Television Digest**, Vol. 29:19).

Represented (sales): Petry Television Inc.

Represented (legal): Arter & Hadden.

Personnel:
Patrick J. Mullen, Vice President & General Manager.
Judy Kenney, Director of Sales.
Ed Fernandez, Local Sales Manager.
Julianne Galle, National Sales Manager.
Dale Scholten, Director of Engineering.
Pennie Pessell, Promotion Manager.
Pam Swenk, Director of Broadcast Services.
Bonnie Hunter, Director of Administrative Services.

Highest 30 Sec. Rate: $3000.

City of License: Grand Rapids. **ADI:** Grand Rapids-Kalamazoo-Battle Creek. **Rank:** 39.

Total Households: ©MSI Consumer Market Data as of 1/1/91. TV Homes, TV% and Circulation ©1991 Arbitron. County coverage based on Arbitron study.

Net Weekly Circulation	State County	Total Households	TV Households	%
	MICHIGAN			
50% & Over	Allegan	32,600	32,200	99
	Barry	17,900	17,700	99
	Calhoun	53,700	53,200	99
	Ionia	18,000	17,800	99
	Kalamazoo	84,200	83,200	99
	Kent	185,400	182,900	99
	Muskegon	58,500	57,800	99
	Ottawa	62,500	61,700	99
	Van Buren	26,600	26,300	99

Net Weekly Circulation	State County	Total Households	TV Households	%
	MICHIGAN			
Between 25-49%	Branch	15,300	15,100	99
	Eaton	35,800	35,400	99
	Mecosta	12,800	12,600	98
	Montcalm	19,400	19,100	98
	Newaygo	15,200	14,900	98
	St Joseph	23,000	22,700	99
	MICHIGAN			
Between 5-24%	Cass	18,800	18,500	99
	Clinton	19,700	19,500	99
	Gratiot	14,100	13,900	99
	Hillsdale	15,700	15,400	98
	Isabella	17,900	17,600	98
	Oceana	8,700	8,500	98
Station Totals		**755,800**	**746,000**	**99**
Net Weekly Circulation (1991)				**404,200**
Average Daily Circulation (1991)				**181,400**

THIS DATA IS AVAILABLE ON TAPE OR DISKETTE FOR USE ON YOUR OWN COMPUTER OR AS CUSTOMIZED REPORTS

Call Lynn Levine 202-872-9200

Michigan—Grand Rapids

WZZM-TV

Ch. 13

Network Service: ABC.

Licensee: NTG Inc., 405 Lexington Ave., 54th Floor, New York, NY 10174.

Studio: 645 3 Mile Rd. NW, Walker, MI 49504.

Mailing Address: Box Z, Grand Rapids, MI 49501.

Telephone: 616-784-4200. **Fax:** 616-784-2408.

Technical Facilities: Channel No. 13 (210-216 MHz). Authorized power: 316-kw & 295-kw horizontal visual, 63-kw & 59-kw horizontal aural. Antenna: 1000-ft. above av. terrain, 991-ft. above ground, 1783-ft. above sea level.

Latitude	43°	18'	34"
Longitude	85°	54'	44"

Transmitter: 6-mi. SW of Grant, MI.

Satellite Earth Stations: Andrew, 7.3-meter C-band; Harris, 6.1-meter C-band; RCA, 4.5-meter Ku-band; Avantek, Harris, M/A-Com receivers.

News Services: ABC, AP, UPI.

Ownership: Northstar Television Group Inc. (Group Owner).

Began Operation: November 1, 1962 on interim basis with all four applicants operating on a cooperative basis. Began operation as West Michigan Telecasters Inc. on Jan. 25, 1965. Transfer of control to Synercom Communications Corp. approved by FCC Sept. 17, 1969. Split-off to Lewis V. Chamberlin, et al., Dec. 31, 1973. Sale to Wometco Enterprises Inc. approved by FCC Dec. 8, 1977 (**Television Digest**, Vol. 16:36; 17:50). Sale to KKR approved April 11, 1984 (Vol. 23:39, 52; 24:14, 16). Sale to Price Communications approved Dec. 19, 1985. Sale to present owner approved Sept. 11, 1989.

Represented (sales): Katz Television.

Represented (legal): Haley, Bader & Potts.

Represented (engineering): A. D. Ring & Associates, P.C.

Personnel:
John T. (Jack) Mazzie, Vice President & General Manager.
Edward (Buss) Kunst, General Sales Manager.
Tim Siegel, National Sales Manager.
Dale Wolters, Chief Engineer.
Ken Kolbe, News Director.
Karen Horstmanshof, Controller.
Roberta Tepper, Promotion Director.

Highest 30 Sec. Rate: $2000.

NETWORK BASE HOURLY RATE: $1200.

City of License: Grand Rapids. **ADI:** Grand Rapids-Kalamazoo-Battle Creek. **Rank:** 39.

Total Households: ©MSI Consumer Market Data as of 1/1/91. TV Homes, TV% and Circulation ©1991 Arbitron. County coverage based on Arbitron study.

Net Weekly Circulation	State County	Total Households	TV Households Households	TV Households %
	MICHIGAN			
50% & Over	Allegan	32,600	32,200	99
	Kent	185,400	182,900	99

WZZM-TV BPCT-I-4 Granted 7/25/62 © American Map Corp., 14244

Net Weekly Circulation	State County	Total Households	TV Households Households	TV Households %
50% & Over	Lake	4,000	3,900	97
	Manistee	9,400	9,200	98
	Mason	10,500	10,200	97
	Mecosta	12,800	12,600	98
	Montcalm	19,400	19,100	98
	Muskegon	58,500	57,800	99
	Newaygo	15,200	14,900	98
	Oceana	8,700	8,500	98
	Osceola	7,800	7,700	99
	Ottawa	62,500	61,700	99
	MICHIGAN			
Between 25-49%	Ionia	18,000	17,800	99
	Isabella	17,900	17,600	98
	Kalamazoo	84,200	83,200	99
	Van Buren	26,600	26,300	99
	MICHIGAN			
Between 5-24%	Barry	17,900	17,700	99
	Grand Traverse	24,300	23,800	98
	Wexford	10,800	10,600	98
Station Totals		**626,500**	**617,700**	**99**
Net Weekly Circulation (1991)				**407,900**
Average Daily Circulation (1991)				**253,800**

WLLA

Ch. 64

Network Service: None, independent.

Licensee: Christian Faith Broadcast Inc., 3809 Maple Ave., Box 247, Castalia, OH 44824.

Studio: 7048 Kilgore Rd., Kalamazoo, MI 49003.

Mailing Address: Box 3157, Kalamazoo, MI 49003.

Telephone: 616-345-6421.

Technical Facilities: Channel No. 64 (770-776 MHz). Authorized power: 1500-kw max. visual, 145-kw max. aural. Antenna: 1000-ft. above av. terrain, 903-ft. above ground, 1847-ft. above sea level.

Latitude	42°	34'	15"
Longitude	85°	28'	11"

Holds CP for change to 2500-kw max. visual. BPCT-890404KF.

Transmitter: 5800 Norris Rd., Delton, MI.

Ownership: Christian Faith Broadcast Inc. (Group Owner).

Began Operation: June 30, 1987.

Represented (legal): May & Dunne, Chartered.

Represented (engineering): Smith Electronics.

Personnel:
Richard Hawkins, General Manager.
Daniel Behrmann, Program Director.
L. John Donovan, Sales Manager.
Rusty Yost, Chief Engineer.

Highest 30 Sec. Rate: $32.

WLLA BPCT-890404KF Granted 11/30/89

© American Map Corp., No. 14244

Arbitron Data: Not available.

City of License: Kalamazoo. **ADI:** Grand Rapids-Kalamazoo-Battle Creek. **Rank:** 39.

Michigan—Lansing-Onondaga

WILX-TV

Ch. 10

(Also serves Battle Creek & Jackson, MI)

Network Service: NBC.

Licensee: Adams TV Corp. I, Box 30380, Lansing, MI 48909.

Studios: 1510 Springport Rd., Jackson, MI 49202; 500 American Rd., Lansing, MI 48911.

Mailing Address: Box 30380, Lansing, MI 48909.

Telephones: 517-393-0110 (Lansing); 517-783-2621 (Jackson).

Fax: 517-787-9744.

Technical Facilities: Channel No. 10 (192-198 MHz). Authorized power: 309-kw visual, 61.7-kw aural. Antenna: 980-ft. above av. terrain, 993-ft. above ground, 1957-ft. above sea level.

Latitude	42°	36'	33"
Longitude	84°	34'	21"

Transmitter: Rossman Rd., Onondaga.

Multichannel TV Sound: Stereo only.

Satellite Earth Stations: ChannelMaster, 3.3-meter C-band; Comtech, 5-meter C-band; Vertex, 4.6-meter Ku-band; Harris, 4.6-meter Ku-band; Harris, 6-meter Ku-band; Harris, ChannelMaster, Pinzone, M/A-Com receivers.

News Services: AP, NBC.

Ownership: Adams Communications (Group Owner).

Began Operation: March 15, 1959. Sale to present owner by Figgie International Inc. approved by FCC April 8, 1983. Sale to Figgie by Edward E. Wilson & Lansing Bcstg. Co. approved by FCC Sept. 6, 1978 (**Television Digest**, Vol. 18:23).

Represented (sales): Blair Television.

Personnel:
William G. Snider, President & General Manager.
Pamela J. Manor, Vice President, Business Affairs.
Cliff Smith, General Sales Manager.
Raymond J. Pernot, Director of Broadcast Operations.
Douglas G. Chalgian, News Director.
Jim Greenhoe, Creative Services Director.

Highest 30 Sec. Rate: $2000.

NETWORK BASE HOURLY RATE: $1050.

City of License: Onondaga. **ADI:** Lansing. **Rank:** 107.

Total Households: ©MSI Consumer Market Data as of 1/1/91. TV Homes, TV% and Circulation ©1991 Arbitron. County coverage based on Arbitron study.

Net Weekly Circulation	State County	Total Households	TV Households	%
	MICHIGAN			
50% & Over	Branch	15,300	15,100	99
	Clinton	19,700	19,500	99
	Eaton	35,800	35,400	99

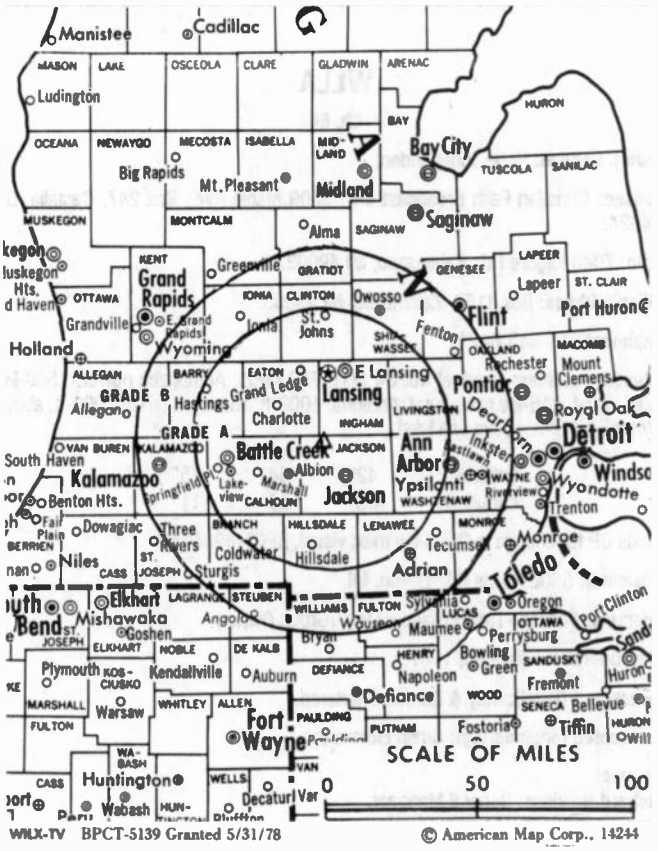

WILX-TV BPCT-5139 Granted 5/31/78

© American Map Corp., 14244

Net Weekly Circulation	State County	Total Households	TV Households	%
50% & Over	Hillsdale	15,700	15,400	98
	Ingham	103,400	102,100	99
	Jackson	52,700	52,200	99
	MICHIGAN			
Between 25-49%	Calhoun	53,700	53,200	99
	Ionia	18,000	17,800	99
	Livingston	38,900	38,600	99
	Shiawassee	24,800	24,500	99
	INDIANA			
Between 5-24%	Steuben	10,900	10,800	99
	MICHIGAN			
	Barry	17,900	17,700	99
	Gratiot	14,100	13,900	99
	Kalamazoo	84,200	83,200	99
	Lenawee	32,500	32,100	99
	Montcalm	19,400	19,100	98
	St Joseph	23,000	22,700	99
	Washtenaw	103,000	100,900	98
Station Totals		**683,000**	**674,200**	**99**
Net Weekly Circulation (1991)				**289,700**
Average Daily Circulation (1991)				**153,700**

Michigan—Lansing

WLAJ

Ch. 53

Network Service: ABC.

Grantee: Lansing 53 Inc., Box 27307, Lansing, MI 48909-7307.

Studio: 5815 S. Pennsylvania Ave., Lansing, MI 48911.

Telephone: 517-394-5300. **Fax:** 517-887-0077.

Technical Facilities: Channel No. 53 (704-710 MHz). Authorized power: 1660-kw max. visual. Antenna: Circularly polarized, 981-ft. above av. terrain, 988-ft. above ground, 1929-ft. above sea level.

Latitude	42°	25'	11"
Longitude	84°	31'	26"

Transmitter: 4335 Baseline Rd., Rives Junction, MI.

Multichannel TV Sound: Stereo and separate audio program.

Satellite Earth Stations: Andrew, 7.3-meter Ku & C-band; Andrew, 7.3-meter C-band; Andrew, 4.5-meter C-band; DH Satellite, 3.8-meter; Andrew, Standard Communications receivers.

News Services: AP, ABC.

Ownership: Lansing 53 Inc.

Began Operation: October 22, 1990.

Represented (sales): Katz Television.

Represented (legal): Akin, Gump, Strauss, Hauer & Feld.

Represented (engineering): Jules Cohen & Associates, P.C.

Personnel:
Thomas B. Jones, General Manager.
Sandy Carson, General Sales Manager.
Bruce N. Cornelius, News Director.
Mary D. Siders, Program Director & Operations Manager.
Ruth Glover, Business Manager.
Larry A. Estlack, Chief Engineer.

Highest 30 Sec. Rate: $2000.

City of License: Lansing. **ADI:** Lansing. **Rank:** 107.

Total Households: ©MSI Consumer Market Data as of 1/1/91. TV Homes, TV% and Circulation ©1991 Arbitron. County coverage based on Arbitron study.

Net Weekly Circulation	State County	Total Households	TV Households	TV Households %
	MICHIGAN			
Between 5-24%	Branch	15,300	15,100	99
	Clinton	19,700	19,500	99
	Eaton	35,800	35,400	99
	Ingham	103,400	102,100	99
	Jackson	52,700	52,200	99
Station Totals		**226,900**	**224,300**	**99**
Net Weekly Circulation (1991)				**41,000**
Average Daily Circulation (1991)				**14,800**

Michigan—Lansing

WLNS-TV

Ch. 6

(Also serves Flint & Jackson, MI)

Network Service: CBS.

Licensee: Young Broadcasting of Lansing Inc., 3 East 54th St., New York, NY 10022.

Studio: 2820 E. Saginaw St., Lansing, MI 48912.

Telephone: 517-372-8282. **TWX:** 810-251-0805.

Technical Facilities: Channel No. 6 (82-88 MHz). Authorized power: 100-kw visual, 20-kw aural. Antenna: 1000-ft. above av. terrain, 1023-ft. above ground, 1923-ft. above sea level.

Latitude	42°	41'	14"
Longitude	84°	22'	35"

Transmitter: Vanatta Rd. near Jolly Rd.

Satellite Earth Stations: Scientific-Atlanta, 7-meter C-band; Scientific-Atlanta, 4.6-meter C-band; Scientific-Atlanta receivers.

News Services: AP, CNN, Sports News Satellite.

Ownership: Young Broadcasting Inc. (Group Owner).

Began Operation: May 1, 1950. Sale to present owner by Backe Communications approved by FCC May 14, 1986 (**Television Digest**, Vol. 26:15). Sale to Backe approved by FCC April 26, 1984 (Vol. 24:12, 12).

Represented (sales): Adam Young Inc.

Represented (legal): Wiley, Rein & Fielding.

Personnel:
Ronald J. Kwasnick, President.
Grant A. Santimore, Vice President & General Manager.
Thomas Grismar, General Sales Manager.
Daniel Batchelor, Local Sales Manager.
Carl Onken, Chief Engineer.
Steven Hillman, Operations Manager.
Paula Richardson, Business Manager.

Highest 30 Sec. Rate: $900.

NETWORK BASE HOURLY RATE: $1214.

City of License: Lansing. **ADI:** Lansing. **Rank:** 107.

Total Households: ©MSI Consumer Market Data as of 1/1/91. TV Homes, TV% and Circulation ©1991 Arbitron. County coverage based on Arbitron study.

Net Weekly Circulation	State County	Total Households	TV Households	%
	MICHIGAN			
50% & Over	Clinton	19,700	19,500	99
	Eaton	35,800	35,400	99
	Ingham	103,400	102,100	99
	Jackson	52,700	52,200	99
	Shiawassee	24,800	24,500	99

WLNS-TV BPCT—2041 Granted 11/23/55 © American Map Corp., No. 14244

Net Weekly Circulation	State County	Total Households	TV Households	%
	MICHIGAN			
Between 25-49%	Calhoun	53,700	53,200	99
	Genesee	161,100	159,700	99
	Gratiot	14,100	13,900	99
	Hillsdale	15,700	15,400	98
	Ionia	18,000	17,800	99
	Livingston	38,900	38,600	99
	Montcalm	19,400	19,100	98
	MICHIGAN			
Between 5-24%	Barry	17,900	17,700	99
	Branch	15,300	15,100	99
	Isabella	17,900	17,600	98
	Lapeer	24,500	24,300	99
	Lenawee	32,500	32,100	99
	Washtenaw	103,000	100,900	98
Station Totals		**768,400**	**759,100**	**99**
Net Weekly Circulation (1991)				**347,600**
Average Daily Circulation (1991)				**170,000**

Michigan—Lansing

WSYM-TV

Ch. 47

Network Service: Fox.

Licensee: WTMJ Inc., 600 W. St. Joseph St , Suite 47, Lansing, MI 48933.

Studio: 600 W. St. Joseph St., Lansing, MI 48933.

Telephone: 517-484-7747. **TWX:** 810-251-0807. **Fax:** 517-484-3144.

Technical Facilities: Channel No. 47 (668-674 MHz). Authorized power: 1350-kw max. & 813-kw horizontal visual, 135-kw max. & 81.3-kw horizontal aural. Antenna: 1000-ft. above av. terrain, 1036-ft. above ground, 1956-ft. above sea level.

Latitude	42°	28'	03"
Longitude	84°	39'	06"

Transmitter: 9447 Holmes Hwy., Eaton Rapids.

Satellite Earth Stations: Microdyne, 7-meter C-band; Vertex, 4.6-meter Ku-band; M/A-Com, 3.2-meter C-band; M/A-Com, Microdyne, Drake receivers.

Ownership: WTMJ Inc. (Group Owner).

Began Operation: December 1, 1982. Sale to present owner by F & S Development Group approved by FCC Nov. 9, 1984 (**Television Digest**, Vol. 24:34, 39).

Represented (sales): Petry Television Inc.

Represented (legal): Crowell & Moring.

Represented (engineering): Carl E. Smith Consulting Engineers.

Personnel:
Peter Bannister, Vice President & General Manager.
Randy Rose, Local Sales Manager.
W. B. Shipley, Operations Manager.
Thom Lilly, National Sales Manager.
Bill Shipley, Program Director.
Kip Bohne, Promotion Director.
Larry Amburgey, Business Manager.
Bill Tessman, Chief Engineer.

Highest 30 Sec. Rate: $750.

City of License: Lansing. **ADI:** Lansing. **Rank:** 107.

Total Households: ©MSI Consumer Market Data as of 1/1/91. TV Homes, TV% and Circulation ©1991 Arbitron. County coverage based on Arbitron study.

Net Weekly Circulation	State County	Total Households	TV Households	%
	MICHIGAN			
50% & Over	Clinton	19,700	19,500	99
	Eaton	35,800	35,400	99
	Ingham	103,400	102,100	99
	Jackson	52,700	52,200	99

WSYM-TV BMPCT—821004KF Granted 10/15/82 © American Map Corp., No. 14244

Net Weekly Circulation	State County	Total Households	TV Households	%
	MICHIGAN			
Between 25-49%	Barry	17,900	17,700	99
	Branch	15,300	15,100	99
	Hillsdale	15,700	15,400	98
	Ionia	18,000	17,800	99
	Livingston	38,900	38,600	99
	Shiawassee	24,800	24,500	99
	INDIANA			
Between 5-24%	Steuben	10,900	10,800	99
	MICHIGAN			
	Calhoun	53,700	53,200	99
	Gratiot	14,100	13,900	99
	Kalamazoo	84,200	83,200	99
	Montcalm	19,400	19,100	98
	St Joseph	23,000	22,700	99
Station Totals		**547,500**	**541,200**	**99**
Net Weekly Circulation (1991)				**204,800**
Average Daily Circulation (1991)				**80,100**

WLUC-TV

Ch. 6

Network Service: CBS, NBC.

Licensee: Federal Bcstg. Co., 1533 N. Woodward Ave., Suite 240, Bloomfield Hills, MI 48304.

Studio: 177 U.S. Highway 41, Negaunee, MI 49866.

Branch Office: 614 Ludington, Escanaba, MI 49829.

Telephones: 906-475-4161; 906-475-4141. **TWX:** 62127136.

Fax: 906-475-4824.

Technical Facilities: Channel No. 6 (82-88 MHz). Authorized power: 100-kw visual, 20-kw aural. Antenna: 978-ft. above av. terrain, 1018-ft. above ground, 2495-ft. above sea level.

Latitude	46°	20'	11"
Longitude	87°	50'	55"

Transmitter: 3-mi. W of Rte. 581, 14-mi. SW of Ishpeming.

Satellite Earth Stations: Scientific-Atlanta, 7-meter C-band; Scientific-Atlanta, 5-meter C-band; Scientific-Atlanta, 4.6-meter C-band; Scientific-Atlanta, 4.6-meter Ku-band; Scientific-Atlanta receivers.

News Services: AP, Group W Newsfeed.

Ownership: Federal Broadcasting Co. (Group Owner).

Began Operation: March 23, 1956. Sale to present owner approved by FCC July 17, 1987 (**Television Digest**, Vol. 27:20). Sale to Gillett Group by Post Corp. approved by FCC June 19, 1984. Sale to Post Corp. with WLUK-TV, Green Bay, WI by M & M Bcstg. Co. approved Jan. 6, 1965 by FCC (Vol. 4:41; 5:2). Sale of 52% control to M & M Bcstg. by original licensee Lake Superior Bcstg. approved July 8, 1959 (Vol. 15:24, 28). In 1960 Lake Superior sold remaining 48% to M & M Bcstg. for $40,000.

Represented (sales): Blair Television.

Represented (legal): Hogan & Hartson.

Personnel:
James Kizer, Vice President & General Manager.
Brad Van Sluyters, General Sales Manager.
Dan Diloreto, National Sales Manager.
Judy Richer, Business Manager.
Kim Parker, Marketing Director.
Karen Rhodes, Production Manager.
Chris Brooks, Local Sales Manager.
Steve Asplund, News Director.
John Truitt, Chief Engineer.
Ed Kearney, Operations Manager.

Highest 30 Sec. Rate: $575.

NETWORK BASE HOURLY RATE: $972.

City of License: Marquette. **ADI:** Marquette. **Rank:** 184.

Total Households: ©MSI Consumer Market Data as of 1/1/91. TV Homes, TV% and Circulation ©1991 Arbitron. County coverage based on Arbitron study.

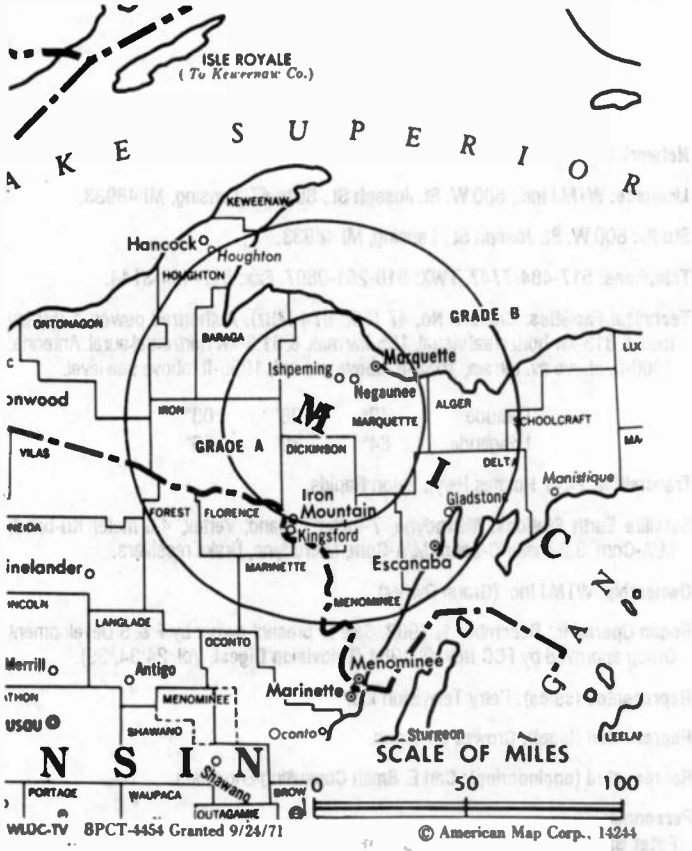

Net Weekly Circulation	State County	Total Households	TV Households	TV Households %
	MICHIGAN			
50% & Over	Alger	3,100	3,000	97
	Baraga	3,100	3,000	97
	Delta	13,900	13,600	98
	Dickinson	10,700	10,600	99
	Gogebic	7,400	7,200	97
	Houghton	13,500	13,100	97
	Iron	5,700	5,600	98
	Keweenaw	700	700	100
	Marquette	25,400	25,100	99
	Ontonagon	3,500	3,400	97
	Schoolcraft	2,900	2,800	97
	WISCONSIN			
	Florence	1,400	1,400	100
	Iron	2,700	2,700	100
	MICHIGAN			
Between 25-49%	Luce	2,200	2,100	95
	Menominee	9,700	9,600	98
	WISCONSIN			
Between 5-24%	Forest	3,400	3,300	97
	Marinette	16,400	16,300	99
	Vilas	7,900	7,700	97
Station Totals		**133,600**	**131,200**	**98**
Net Weekly Circulation (1991)				**89,700**
Average Daily Circulation (1991)				**61,700**

WTLJ

Ch. 54

Network Service: None, independent.

Licensee: Video Mall Communications Inc., 2675 Dayton Rd., Springfield, OH 45506.

Studio: 10290 48th Ave., Allendale, MI 49401.

Telephone: 616-895-4154.

Technical Facilities: Channel No. 54 (710-716 MHz). Authorized power: 4395-kw max. visual, 440-kw max. aural. Antenna: 966-ft. above av. terrain, 962-ft. above ground, 1642-ft. above sea level.

Latitude	42°	57'	25"
Longitude	85°	54'	07"

Transmitter: 3-mi. ESE at SE corner of 48th & Pierce Sts., Allendale.

Satellite Earth Station: Comtech, 5-meter C-band; Harris receivers.

Ownership: Video Mall Communications Inc. (Group Owner).

Began Operation: November 3, 1986.

Represented (legal): Miller & Fields, P.C.

Represented (engineering): R. L. Purcell.

Personnel:
Marvin D. Sparks, President.
Richard L. Woodby, Treasurer & General Manager.
John Elliott, Chief Engineer.

Highest 30 Sec. Rate: $11.

Arbitron Data: Not available.

WTLJ BMPCT—860214KE Granted 4/28/86 © American Map Corp., No. 14244

City of License: Muskegon. **ADI:** Grand Rapids-Kalamazoo-Battle Creek. **Rank:** 39.

WAQP

Ch. 49

Network Service: None, independent.

Licensee: Tri-State Christian TV, Box 1010, Marion, IL 62959.

Studio: 707 Federal Ave., Saginaw, MI 48607.

Mailing Address: Box 2215, Saginaw, MI 48605.

Telephones: 618-997-9333; 517-754-1038. **Fax:** 517-754-8668.

Technical Facilities: Channel No. 49 (680-686 MHz). Authorized power: 1000-kw max. & 833.68-kw horizontal visual, 100-kw max. & 83.37-kw horizontal aural. Antenna: 940-ft. above av. terrain, 964-ft. above ground, 1574-ft. above sea level.

Latitude	43°	13'	18"
Longitude	84°	03'	14"

Transmitter: 7114 W. Gary Rd., Chesaning.

Satellite Earth Stations: Scientific-Atlanta, 4.5-meter Ku-band; Scientific-Atlanta, 4.6-meter C-band; Winegard, 3-meter C-band; Drake, SatCom, Scientific-Atlanta receivers.

Ownership: Tri-State Christian TV Inc. (Group Owner).

Began Operation: March 26, 1985.

Represented (legal): May & Dunne, Chartered.

Personnel:
Garth Coonce, General Manager.
Chris Gabriel, Local Sales Manager & News Director.
Chris Gabriel, National Sales Manager.
Ken Bigelow, Chief Engineer.
Michael Socier, Station Manager & Promotion Director.
Tina Coonce, Program Director.

Rates: On request.

City of License: Saginaw. **ADI:** Flint-Saginaw-Bay City. **Rank:** 58.

Total Households: ©MSI Consumer Market Data as of 1/1/91. TV Homes, TV% and Circulation ©1991 Arbitron. County coverage based on Arbitron study.

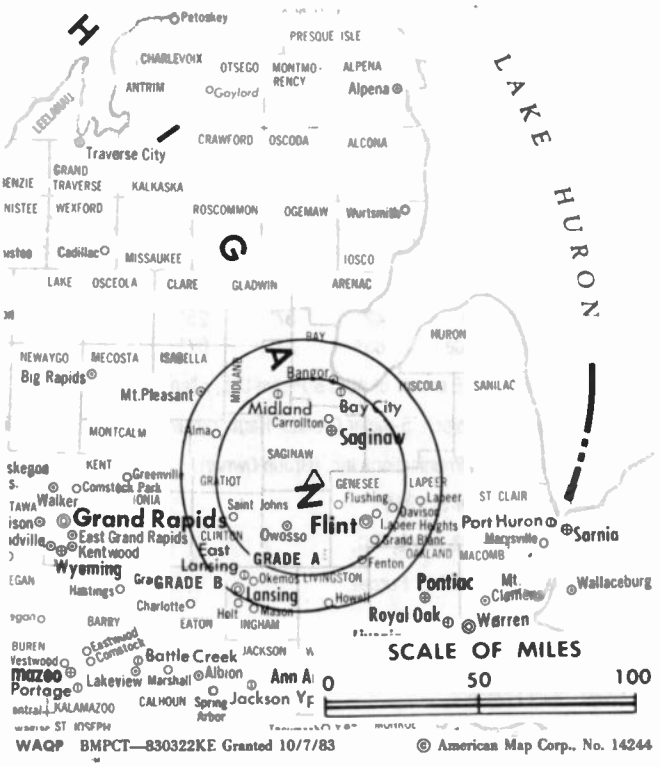

Net Weekly Circulation	State County	Total Households	TV Households Households	TV Households %
	MICHIGAN			
Between 5-24%	Gladwin	9,200	9,000	98
	Shiawassee	24,800	24,500	99
Station Totals		**34,000**	**33,500**	**99**
Net Weekly Circulation (1991)				**17,600**
Average Daily Circulation (1991)				**6,500**

Michigan—Saginaw-Flint-Bay City-Midland

WEYI-TV

Ch. 25

Network Service: CBS.

Licensee: WEYI Associates, 2225 W. Willard Rd., Box 250, Clio, MI 48420.

Studio: 2225 W. Willard Rd., Clio, MI 48420.

Telephones: 313-687-1000; 517-755-0525. **TWX:** 810-235-1132.

Fax: 313-687-4925.

Technical Facilities: Channel No. 25 (536-542 MHz). Authorized power: 2035-kw max. & 675-kw horizontal visual, 204-kw max. & 68-kw horizontal aural. Antenna: 1320-ft. above av. terrain, 1359-ft. above ground, 2049-ft. above sea level.

Latitude	43°	13'	01"
Longitude	83°	43'	17"

Transmitter: 2225 W. Willard Rd., Clio, MI.

Satellite Earth Stations: Harris, 9-meter C-band; Scientific-Atlanta, 7-meter C-band; Scientific-Atlanta, 4.5-meter C-band; Vertex, 3.1-meter Ku-band; Harris receivers.

News Service: AP.

Ownership: Television Station Partners L.P. (Group Owner).

Began Operation: April 5, 1953 on Ch. 57. Sept. 14, 1965 it shifted to Ch. 25. Sale of 33.333% by estate of Alvin Bentley to William J. Edwards & Howard H. Wolfe increasing their holdings to 50% each approved by FCC March 6, 1970. Sale to Rust Craft approved Feb. 16, 1972 (**Television Digest**, Vol. 11:43; 12:8). For subsequent sales, see Sales & Transfers of TV Stations.

Represented (sales): Petry Television Inc.

Represented (legal): Wiley, Rein & Fielding.

Personnel:
Ralph E. Becker, President.
Eric Land, Vice President & General Manager.
Michael Collins, General Sales Manager.
Ray Nelson, Local & Regional Sales Manager.
Jon Bengtson, Program Manager.
Terry Stanton, News Director.
James Barnes, Chief Engineer.
Donald Weatherup, Promotion Director.
Robert Ayers, Business Manager.

Highest 30 Sec. Rate: $750.

NETWORK BASE HOURLY RATE: $569.

City of License: Saginaw. **ADI:** Flint-Saginaw-Bay City. **Rank:** 58.

Total Households: ©MSI Consumer Market Data as of 1/1/91. TV Homes, TV% and Circulation ©1991 Arbitron. County coverage based on Arbitron study.

Net Weekly Circulation	State County	Total Households	TV Households	%
	MICHIGAN			
50% & Over	Arenac	6,000	5,900	98
	Bay	42,000	41,600	99
	Genesee	161,100	159,700	99

Net Weekly Circulation	State County	Total Households	TV Households	%
50% & Over	Huron	13,700	13,400	98
	Midland	27,700	27,500	99
	Saginaw	77,300	76,500	99
	Sanilac	15,700	15,400	98
	Tuscola	19,300	19,000	98
	MICHIGAN			
Between 25-49%	Gratiot	14,100	13,900	99
	Lapeer	24,500	24,300	99
	Ogemaw	7,300	7,200	99
	Shiawassee	24,800	24,500	99
	MICHIGAN			
Between 5-24%	Alcona	4,500	4,400	98
	Clare	10,800	10,600	98
	Clinton	19,700	19,500	99
	Gladwin	9,200	9,000	98
	Iosco	12,000	11,900	99
	Isabella	17,900	17,600	98
	Livingston	38,900	38,600	99
Station Totals		**546,500**	**540,500**	**99**
Net Weekly Circulation (1991)				**323,400**
Average Daily Circulation (1991)				**147,800**

WGTQ

Ch. 8

(Satellite of WGTU, Traverse City, MI)

Network Service: ABC.

Licensee: Scanlan Communications, 201 E. Front St., Traverse City, MI 49684.

Studio: 300 Court St., Sault Ste. Marie, MI 49783.

Mailing Address: 201 E. Front St., Traverse City, MI 49684.

Telephone: 906-632-3333.

Technical Facilities: Channel No. 8 (180-186 MHz). Authorized power: 316-kw visual, 63.2-kw aural. Antenna: 978-ft. above av. terrain, 864-ft. above ground, 1654-ft. above sea level.

Latitude	46°	03'	09"
Longitude	84°	06'	28"

Transmitter: 0.9-mi. W of Goetzville, Chippewa County.

Multichannel TV Sound: Stereo only.

Satellite Earth Station: Scientific-Atlanta, 7-meter C-band; Scientific-Atlanta receivers.

Ownership: Scanlan Communications (Group Owner).

Began Operation: October 29, 1976.

Represented (sales): Seltel Inc.

Represented (legal): Koteen & Naftalin.

Personnel:
Tim Hall, Local Manager.
Dennis Bernard, Chief Engineer.

Rates: Sold in combination with WGTU, Traverse City, MI.

Arbitron Data: Included with WGTU, Traverse City, MI.

City of License: Sault Ste. Marie. **ADI:** Traverse City-Cadillac. **Rank:** 127.

Michigan—Sault Ste. Marie

WWUP-TV

Ch. 10

(Satellite of WWTV, Cadillac, MI)

Network Service: CBS.

Licensee: Heritage Bcstg. Co. of Michigan, 1500 N. Woodward St., Suite 335, Birmingham, MI 48009.

Studio: See WWTV, Cadillac.

Telephone: 616-775-3478. **Fax:** 616-775-3671.

Technical Facilities: Channel No. 10 (192-198 MHz). Authorized power: 316-kw visual, 31.6-kw aural. Antenna: 1210-ft. above av. terrain, 1126-ft. above ground, 1876-ft. above sea level.

Latitude	46°	03'	49"
Longitude	84°	06'	08"

Transmitter: Goetzville, MI.

Multichannel TV Sound: Stereo only.

Satellite Earth Stations: In operation, Ku-band.

News Services: AP, UPI, CBS, CNN.

Ownership: Heritage Broadcasting Group (Group Owner).

Began Operation: June 15, 1962.

Represented (sales): Blair Television.

Represented (legal): Hogan & Hartson.

Personnel: See WWTV, Cadillac, MI.

Rates: Sold as one rate with WWTV, Cadillac, MI.

WWUP-TV BPCT—860926KG Granted 11/21/86 © American Map Corp., No. 14244

Arbitron Data: Included with WWTV, Cadillac, MI.

City of License: Sault Ste. Marie. **ADI:** Traverse City-Cadillac. **Rank:** 127.

Michigan—Traverse City

WGTU

Ch. 29

(Operates satellite WGTQ, Sault St. Marie, MI)

Network Service: ABC.

Licensee: Scanlan Communications, 201 E. Front St., Traverse City, MI 49684.

Studio: 201 E. Front St., Traverse City, MI 49684.

Telephone: 616-946-2900. **TWX:** 810-291-1972. **Fax:** 616-946-1600.

Technical Facilities: Channel No. 29 (560-566 MHz). Authorized power: 1000-kw max. & 776-kw horizontal visual, 200-kw max. & 74.1-kw horizontal aural. Antenna: 1300-ft. above av. terrain, 1242-ft. above ground, 2469-ft. above sea level.

Latitude	44°	44'	54"
Longitude	85°	04'	08"

Holds CP for change to 2000-kw max. visual, 1309-ft. above av. terrain, 1224-ft. above ground, 2451-ft. above sea level. BPCT-901206KE.

Transmitter: 5.3-mi. N, 0.078-mi. E of Kalkaska on Hagni Rd., Excelsior Twp.

Satellite Earth Stations: Scientific-Atlanta, 4.6-meter C-band; Andrew, 4.5-meter C-band; Scientific-Atlanta, Avantek receivers.

Ownership: Scanlan Communications.

Began Operation: August 23, 1971. Sale to present owner approved by FCC May 21, 1982.

Represented (sales): Seltel Inc.

Represented (legal): Koteen & Naftalin.

Personnel:
Thomas Scanlan, President & General Sales Manager.
Jerry K. Moore, Vice President & General Manager.
Nancy Sundstrom, Program & Promotion Director.
Jan Dickman, Local Sales Manager.
Ron Jolly, News Director.
Ronald R. Stark, Chief Engineer.
Todd Ruonavaara, Business Manager.

Highest 30 Sec. Rate: $700.

NETWORK BASE HOURLY RATE: $200.

Arbitron Data: Figures include WGTQ, Sault Ste. Marie, MI.

City of License: Traverse City. **ADI:** Traverse City-Cadillac. **Rank:** 127.

Total Households: ©MSI Consumer Market Data as of 1/1/91. TV Homes, TV% and Circulation ©1991 Arbitron. County coverage based on Arbitron study.

Net Weekly Circulation	State County	Total Households	TV Households Households	TV Households %
	MICHIGAN			
50% & Over	Antrim	6,800	6,700	99
	Benzie	4,800	4,700	98
	Charlevoix	8,600	8,400	98
	Cheboygan	8,500	8,300	97
	Chippewa	10,400	10,200	98
	Crawford	4,000	3,900	97
	Emmet	9,700	9,500	98

Net Weekly Circulation	State County	Total Households	TV Households Households	TV Households %
50% & Over	Grand Traverse	24,300	23,800	98
	Kalkaska	5,100	5,000	98
	Leelanau	6,400	6,300	98
	Mackinac	4,000	3,900	98
	Missaukee	4,100	4,000	98
	Montmorency	3,400	3,300	97
	Oscoda	3,200	3,100	97
	Otsego	6,200	6,100	98
	Presque Isle	5,500	5,300	96
	Roscommon	8,900	8,800	99
	Wexford	10,800	10,600	98
	MICHIGAN			
Between 25-49%	Luce	2,200	2,100	95
	Manistee	9,400	9,200	98
	MICHIGAN			
Between 5-24%	Alpena	11,700	11,300	97
	Clare	10,800	10,600	98
	Gladwin	9,200	9,000	98
	Mason	10,500	10,200	97
	Ogemaw	7,300	7,200	99
	Osceola	7,800	7,700	99
Station Totals		**203,600**	**199,200**	**98**
Net Weekly Circulation (1991)				**111,300**
Average Daily Circulation (1991)				**63,200**

Michigan—Traverse City-Cadillac

WPBN-TV

Ch. 7

(Affiliated with WTOM-TV, Cheboygan, MI)

Network Service: NBC.

Licensee: Federal Bcstg. Co., 1533 N. Woodward Ave., Suite 240, Bloomfield Hills, MI 48034.

Studio: 8518 M 72 West, Traverse City, MI 33149.

Mailing Address: Box 546, Traverse City, MI 49685-0546.

Telephone: 616-947-7770. **Fax:** 616-947-0354.

Technical Facilities: Channel No. 7 (174-180 MHz). Authorized power: 316-kw visual, 63.2-kw aural. Antenna: 1350-ft. above av. terrain, 1125-ft. above ground, 2549-ft. above sea level.

Latitude	44°	16'	33"
Longitude	85°	42'	49"

Transmitter: 2-mi. S of Harrietta, 33-mi. S of Traverse City.

Multichannel TV Sound: Stereo only.

Satellite Earth Stations: Transmit/receive Harris, 6.1-meter Ku-band; Vertex, 4.6-meter Ku-band; ADM, 4-meter C-band; Harris, 3-meter Ku-band; DX Antenna, Harris, M/A-Com, Standard Communications receivers.

SNG Mobile Dish: DX Antenna, Ku-band.

News Services: Conus, CNN Headline News, NBC, SNN, Sun World Satellite News, UPI.

Ownership: Federal Broadcasting Co. (Group Owner).

Began Operation: September 13, 1954. Sale to present owner approved by FCC August 2, 1990. Sale to Beam Communications by U.S. Tobacco Co. approved by FCC Sept. 18, 1985 (**Television Digest**, Vol. 25:33). Sale by Les Biederman, et al., approved by FCC Sept. 12, 1979.

Represented (sales): Katz Television.

Represented (legal): Hogan & Hartson.

Represented (engineering): Lohnes & Culver.

Personnel:
Erik V. Storck, General Manager.
Robert A. Kizer, Station Manager & Program Director.
Samuel J. Curcuru, General Sales Manager.
Mike Kent, News Director.
Linda Kimbel, National Sales Manager.
Cheryl Stephenson, Business Manager.
Susan McQuaid, Promotion & Marketing Director.

Highest 30 Sec. Rate: $900.

NETWORK BASE HOURLY RATE: $800.

Arbitron Data: Figures include WTOM-TV, Cheboygan, MI.

City of License: Traverse City. **ADI:** Traverse City-Cadillac. **Rank:** 127.

Total Households: ©MSI Consumer Market Data as of 1/1/91. TV Homes, TV% and Circulation ©1991 Arbitron. County coverage based on Arbitron study.

Net Weekly Circulation	State County	Total Households	TV Households	%
	MICHIGAN			
50% & Over	Antrim	6,800	6,700	99
	Benzie	4,800	4,700	98
	Charlevoix	8,600	8,400	98
	Cheboygan	8,500	8,300	97
	Chippewa	10,400	10,200	98

Net Weekly Circulation	State County	Total Households	TV Households	%
50% & Over	Crawford	4,000	3,900	97
	Emmet	9,700	9,500	98
	Grand Traverse	24,300	23,800	98
	Kalkaska	5,100	5,000	98
	Lake	4,000	3,900	97
	Leelanau	6,400	6,300	98
	Mackinac	4,000	3,900	98
	Manistee	9,400	9,200	98
	Mason	10,500	10,200	97
	Mecosta	12,800	12,600	98
	Missaukee	4,100	4,000	98
	Montmorency	3,400	3,300	97
	Oceana	8,700	8,500	98
	Osceola	7,800	7,700	99
	Oscoda	3,200	3,100	97
	Otsego	6,200	6,100	98
	Presque Isle	5,500	5,300	96
	Roscommon	8,900	8,800	99
	Wexford	10,800	10,600	98
	MICHIGAN			
Between 25-49%	Alpena	11,700	11,300	97
	Clare	10,800	10,600	98
	Newaygo	15,200	14,900	98
	MICHIGAN			
Between 5-24%	Alcona	4,500	4,400	98
	Gladwin	9,200	9,000	98
	Isabella	17,900	17,600	98
	Luce	2,200	2,100	95
	Ogemaw	7,300	7,200	99
Station Totals		**266,700**	**261,100**	**98**
Net Weekly Circulation (1991)				**174,600**
Average Daily Circulation (1991)				**103,100**

WDIV, Detroit (Arbitron Data Continued)

Net Weekly Circulation	State County	Total Households	TV Households Households	TV Households %
	OHIO			
Between 5-24%	Lucas	182,800	181,100	99
	Sandusky	23,700	23,500	99
	Wood	39,700	39,300	99
	SOUTH DAKOTA			
	Brown	14,500	14,400	99
	Edmunds	1,700	1,700	100
	Faulk	1,200	1,200	100
	WISCONSIN			
	Sawyer	5,800	5,600	97
	WEST VIRGINIA			
	Pendleton	3,000	2,900	97
	Tucker	3,400	3,300	97

WKBD-TV, Detroit (Arbitron Data Continued)

Net Weekly Circulation	State County	Total Households	TV Households Households	TV Households %
	MICHIGAN			
Between 5-24%	Crawford	4,000	3,900	97
	Eaton	35,800	35,400	99
	Gratiot	14,100	13,900	99
	Hillsdale	15,700	15,400	98

WKBD-TV—(Continued) (Arbitron Data Continued)

Net Weekly Circulation	State County	Total Households	TV Households Households	TV Households %
Between 5-24%	Ionia	18,000	17,800	99
	Iron	5,700	5,600	98
	Isabella	17,900	17,600	98
	Kalamazoo	84,200	83,200	99
	Kent	185,400	182,900	99
	Keweenaw	700	700	100
	Mackinac	4,000	3,900	98
	Midland	27,700	27,500	99
	Montcalm	19,400	19,100	98
	Ottawa	62,500	61,700	99
	St Joseph	23,000	22,700	99
	Tuscola	19,300	19,000	98
	Wexford	10,800	10,600	98
	OHIO			
	Fulton	14,900	14,600	98
	Huron	21,000	20,700	99
	Lucas	182,800	181,100	99
	Ottawa	15,700	15,600	99
	Sandusky	23,700	23,500	99
	Seneca	22,400	22,100	99
	Wood	39,700	39,300	99
	WISCONSIN			
	Ashland	6,500	6,400	98
	Bayfield	5,600	5,500	98
	Marinette	16,400	16,300	99

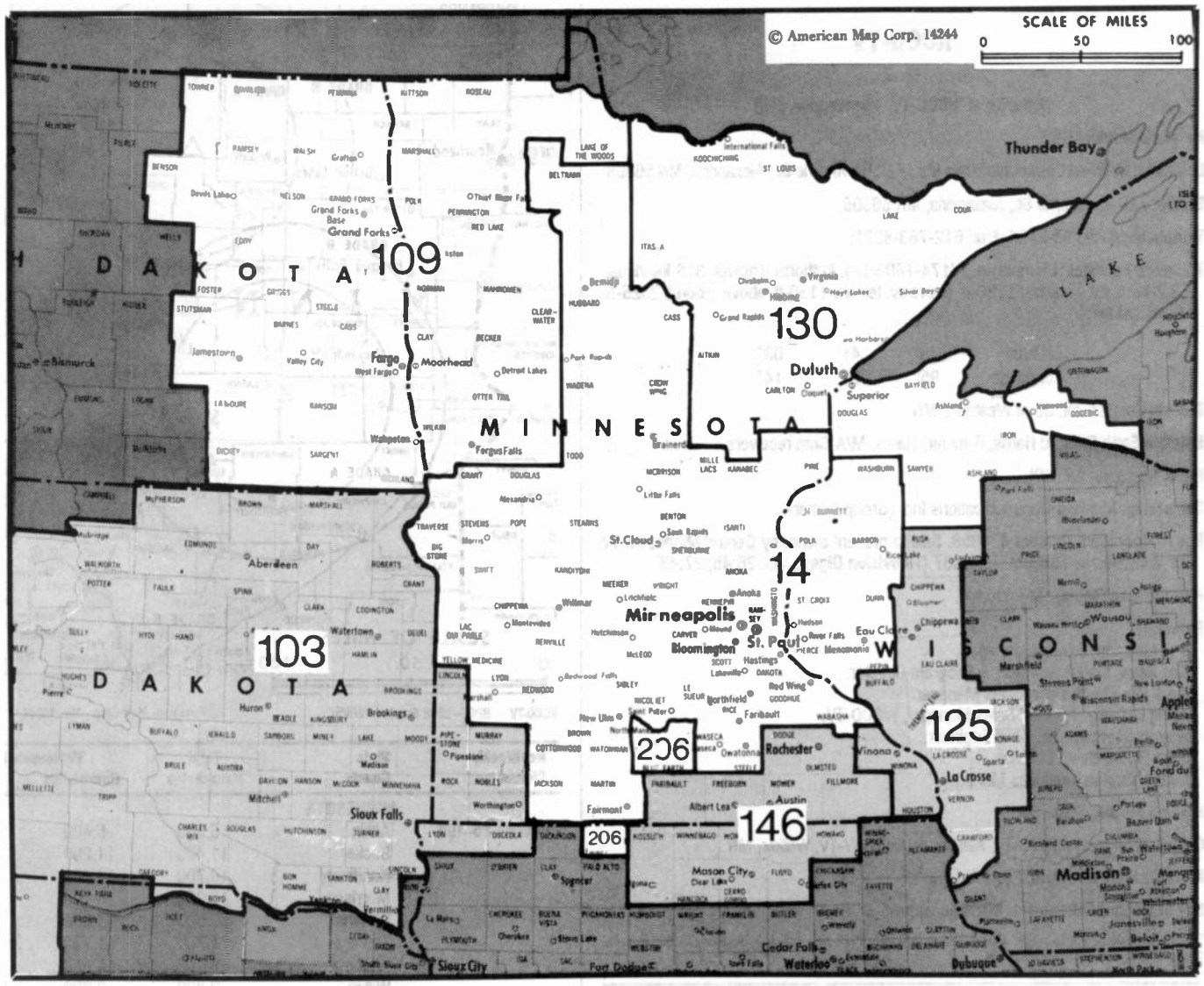

Market	Arbitron ADI TV Households	Rank	Market Area Commercial TV Stations
Minneapolis-St. Paul, MN	1,355,000	14	KARE (11), KCCO-TV (7), KCCW-TV (12), KITN-TV (29), KMSP-TV (9), KRWF (43), KSAX (42), KSTP-TV (5), KTMA-TV (23), KXLI (41), WCCO-TV (4)
Sioux Falls-Mitchell, SD	232,300	103	KABY-TV (9), KDLO-TV (3), KDLT (5), KELO-TV (11), KPLO-TV (6), KPRY-TV (4), KSFY-TV (13), KTTM (12), KTTW (17)
Fargo, ND	218,600	109	KBRR (10), KJRR (7), KNRR (12), KTHI-TV (11), KVRR (15), KXJB-TV (4), WDAY-TV (6), WDAZ-TV (8)
La Crosse-Eau Claire, WI	168,700	125	WEAU-TV (13), WKBT (8), WLAX (25), WQOW-TV (18), WXOW-TV (19)
Duluth, MN-Superior, WI	164,400	130	KBJR-TV (6), KDLH (3), WDIO-TV (10), WIRT (13)
Rochester, MN-Mason City, IA-Austin, MN	143,900	146	KAAL (6), KIMT (3), KTTC (10), KXLT-TV (47)
Mankato, MN	23,200	206	KEYC-TV (12)

State Cross Reference List

Communities that receive programs of stations that are located elsewhere.

KIMT, Austin	See Mason City, IA
KTTC, Austin	See Rochester, MN
KVRR, Moorhead	See Fargo, ND
KAAL, Rochester	See Austin, MN
KIMT, Rochester	See Mason City, IA
KSTP-TV, St. Paul	See Minneapolis MN

Minnesota Station Totals as of October 1, 1991

	VHF	UHF	TOTAL
Commercial Television Stations	14	5	19
Educational Television Stations	4	3	7
	18	8	26

KCCO-TV

Ch. 7

(Satellite of WCCO-TV, Minneapolis, MN)

Network Service: CBS.

Licensee: Midwest Communications Inc., 720 Hawthorne St., Alexandria, MN 56308.

Studio: 720 Hawthorne St., Alexandria, MN 56308.

Telephone: 612-763-5166. **Fax:** 612-763-4991.

Technical Facilities: Channel No. 7 (174-180 MHz). Authorized power: 316-kw visual, 63.2-kw aural. Antenna: 1120-ft. above av. terrain, 1130-ft. above ground, 2525-ft. above sea level.

Latitude	45°	41'	03"
Longitude	95°	08'	14"

Transmitter: 2.5-mi. SE of Westport, MN.

Satellite Earth Station: Harris, 6-meter; Harris, M/A-Com receivers.

News Services: AP, UPI.

Ownership: Midwest Communications Inc. (Group Owner).

Began Operation: October 8, 1958. Sale to present owner by Central Minnesota TV Co. approved by FCC Oct. 15, 1987 (**Television Digest**, Vol. 26:45; 27:43).

Represented (sales): TeleRep Inc.

Personnel:
Bob McGann, General Manager.
Ken Rees, Station Manager & Program Director.
Mark Proudfoot, Local Sales Manager.
Kevin Cuddihy, National Sales Manager, WCCO-TV.
Wayne Quernemoen, Chief Engineer.
John Froyd, News Director.
Duane Tingum, Business Manager.

Highest 30 Sec. Rate: $600.

Combination rates: KCCO-TV, Alexandria & KCCW-TV, Walker, MN.

NETWORK BASE HOURLY RATE: $980.

City of License: Alexandria. **ADI:** Minneapolis-St. Paul. **Rank:** 14.

Total Households: ©MSI Consumer Market Data as of 1/1/91. TV Homes, TV% and Circulation ©1991 Arbitron. County coverage based on Arbitron study.

Net Weekly Circulation	State County	Total Households	TV Households Households	TV Households %
	MINNESOTA			
50% & Over	Beltrami	12,100	11,600	96
	Big Stone	2,800	2,800	100
	Cass	8,300	8,000	96
	Chippewa	5,500	5,400	98
	Crow Wing	18,500	18,100	98
	Douglas	11,700	11,500	98
	Grant	2,600	2,600	100
	Hubbard	6,000	5,800	97
	Itasca	16,400	16,100	98
	Lac Qui Parle	3,700	3,600	97
	Otter Tail	20,100	19,700	98
	Pope	4,700	4,600	98
	Stevens	3,600	3,500	97
	Swift	4,600	4,500	98
	Todd	9,600	9,400	98

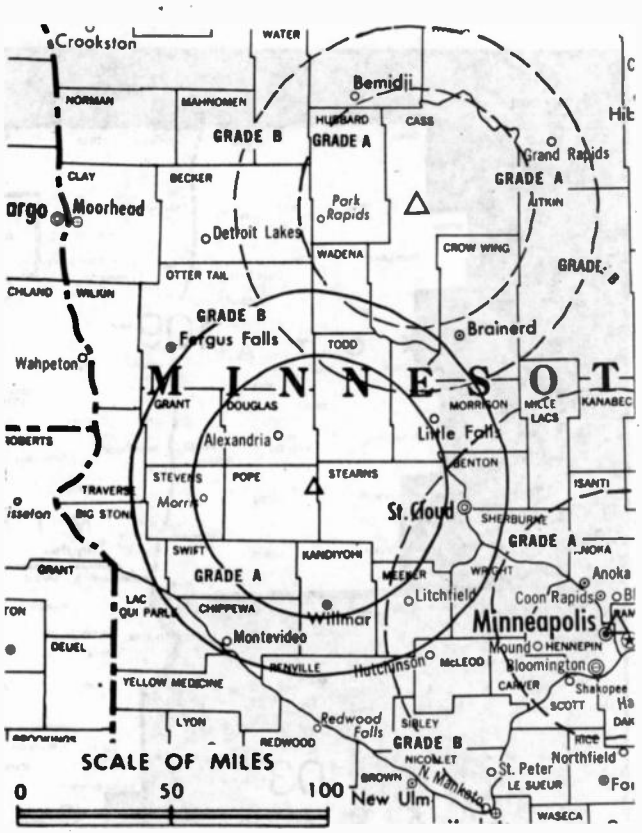

KCCO-TV BPCT—2398 Granted 12/5/57 © American Map Corp., No. 14244

Net Weekly Circulation	State County	Total Households	TV Households Households	TV Households %
	MINNESOTA			
Between 25-49%	Aitkin	5,500	5,400	98
	Becker	11,400	11,200	98
	Kandiyohi	14,700	14,400	98
	Morrison	10,600	10,400	98
	Stearns	37,800	37,300	99
	Traverse	1,700	1,700	100
	Wadena	5,000	4,800	96
	Wilkin	2,800	2,800	100
	SOUTH DAKOTA			
	Grant	3,200	3,100	97
	MINNESOTA			
Between 5-24%	Benton	10,300	10,200	99
	Clearwater	3,100	3,000	97
	Meeker	8,000	7,900	99
	Renville	7,200	7,100	99
	Wright	22,500	22,200	99
	Yellow Medicine	4,500	4,400	97
	NORTH DAKOTA			
	Richland	7,100	7,000	99
	SOUTH DAKOTA			
	Roberts	3,800	3,700	97
Station Totals		**289,400**	**283,800**	**98**
Net Weekly Circulation (1991)				**143,300**
Average Daily Circulation (1991)				**88,300**

KSAX

Ch. 42

(Satellite of KSTP-TV, St. Paul-Minneapolis)

Network Service: ABC.

Licensee: KSAX-TV Inc., 415 Fillmore St., Box 189, Alexandria, MN 56308.

Studio: 415 Fillmore St., Alexandria, MN 56308.

Telephones: 612-763-5729; 612-642-4200.

Technical Facilities: Channel No. 42 (638-644 MHz). Authorized power: 2770-kw max. visual, 277-kw max. aural. Antenna: 1176-ft. above av. terrain, 1164-ft. above ground, 2523-ft. above sea level.

Latitude	45°	41'	59"
Longitude	95°	10'	36"

Transmitter: E side Rte. 33, approx. 0.6-mi. S of intersection with Rte. 28, near Westport.

Satellite Earth Station: 3-meter C-band; Avcom receivers.

Ownership: Hubbard Broadcasting Inc. (Group Owner).

Began Operation: September 15, 1987.

Represented (sales): Petry Television Inc.

Represented (legal): Fletcher, Heald & Hildreth.

Represented (engineering): A. D. Ring & Associates, P.C.

Personnel:
Mike Burgess, General Manager.
Mark Vanderwerf, News Director.
Donna Corle, Operations Manager.

Rates: On request.

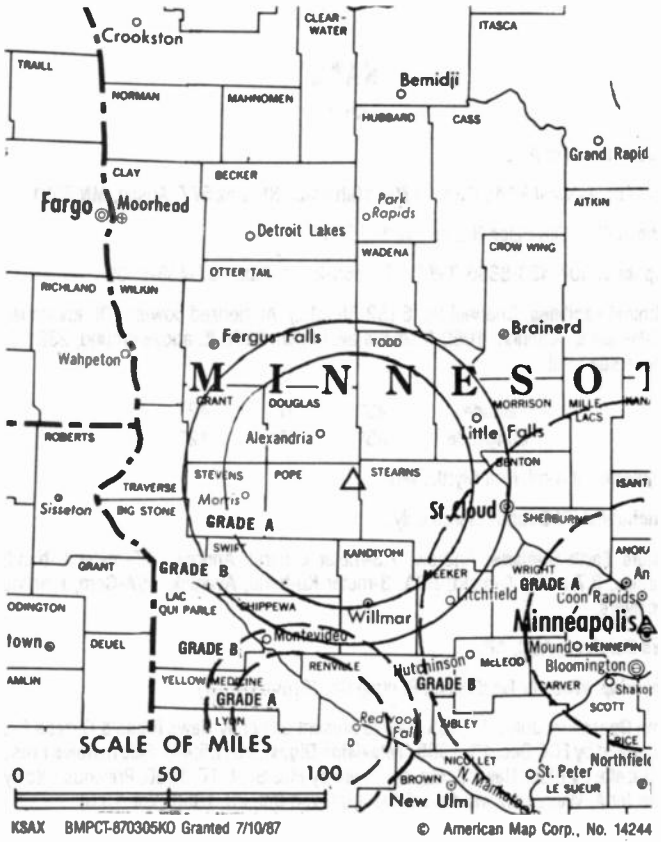

Arbitron Data: Included with KSTP-TV, St. Paul-Minneapolis, MN.

City of License: Alexandria. **ADI:** Minneapolis-St. Paul. **Rank:** 14.

Minnesota—Austin

KAAL

Ch. 6

Network Service: ABC.

Licensee: Midwest KAAL Corp., 1701 10th Place NE, Box 577, Austin, MN 55912.

Studio: 1701 10th Place NE, Austin, MN 55912.

Telephone: 507-433-8836. **TWX:** 910-565-2104. **Fax:** 507-433-9560.

Technical Facilities: Channel No. 6 (82-88 MHz). Authorized power: 100-kw visual, 10-kw aural. Antenna: 1050-ft. above av. terrain, 1026-ft. above ground, 2321-ft. above sea level.

Latitude	43°	37'	42"
Longitude	93°	09'	12"

Transmitter: 4.4-mi. N of Myrtle, MN.

Multichannel TV Sound: Stereo only.

Satellite Earth Stations: Andrew, 7.3-meter C-band; Andrew, 4.5-meter C-band; Miralite, 3.7-meter C-band; RCA, 3-meter Ku-band; Avantek, M/A-Com, Pinzone receivers.

News Services: ABC, AP.

Ownership: Wooster Republican Printing Co. (Group Owner).

Began Operation: July 27, 1953. Sale to present owner by News Press & Gazette Co. approved by FCC Dec. 13, 1985 (**Television Digest**, Vol. 25:44). Sale to News Press & Gazette by Black Hawk Bcstg. approved by FCC Sept. 17, 1980. Previous sale by Chester A. Weseman and associates approved Oct. 29, 1958 (Vol. 13:6).

Represented (sales): Blair Television.

Represented (legal): Baker & Hostetler.

Personnel:
Pat Niekamp, General Manager.
Terry Hurley, General Sales Manager.
Juni Gilles, National Sales Manager.
Jerald Jones, Vice President, Engineering.
Brent Pickard, News Director.
Mitzi Doss, Business Manager.
Dan Collado, Production Manager.
Lora Lee Bauer, Data Processing Manager.

Rates: On request.

City of License: Austin. **ADI:** Rochester, MN-Mason City, IA-Austin, MN. **Rank:** 146.

Total Households: ©MSI Consumer Market Data as of 1/1/91. TV Homes, TV% and Circulation ©1991 Arbitron. County coverage based on Arbitron study.

Net Weekly Circulation	State County	Total Households	TV Households	%
	IOWA			
50% & Over	Cerro Gordo	20,000	19,800	99
	Floyd	7,100	7,000	99
	Hancock	5,600	5,500	98
	Howard	4,000	3,900	98
	Kossuth	7,700	7,600	99
	Mitchell	4,500	4,500	100
	Winnebago	5,200	5,100	99
	Worth	3,500	3,500	100
	MINNESOTA			
	Dodge	5,500	5,400	98
	Faribault	7,200	7,100	99

KAAL BPCT-4528 Granted 7/12/72

© American Map Corp., 14244

Net Weekly Circulation	State County	Total Households	TV Households	%
50% & Over	Fillmore	7,700	7,600	99
	Freeborn	13,400	13,300	99
	Mower	14,800	14,700	99
	Olmsted	38,500	38,200	99
	Steele	11,400	11,300	99
	Waseca	6,800	6,700	99
	MINNESOTA			
Between 25-49%	Blue Earth	18,800	18,600	99
	Nicollet	10,100	10,000	99
	IOWA			
Between 5-24%	Butler	6,200	6,100	98
	Chickasaw	5,300	5,200	98
	Emmet	4,700	4,600	98
	Franklin	5,000	5,000	100
	Grundy	5,300	5,300	100
	Wright	6,100	6,000	98
	MINNESOTA			
	Goodhue	15,100	14,900	99
	Le Sueur	8,800	8,700	99
	Martin	9,400	9,300	99
	Rice	16,700	16,500	99
	Wabasha	7,700	7,600	99
	Winona	16,300	16,100	98
	WISCONSIN			
	La Crosse	37,100	36,700	99
Station Totals		**355,500**	**331,800**	**99**
Net Weekly Circulation (1991)				**141,500**
Average Daily Circulation (1991)				**74,700**

Minnesota—Duluth-Superior, Wisconsin

KBJR-TV

Ch. 6

Network Service: NBC.

Licensee: RJR Communications Inc., 230 E. Superior St., Duluth, MN 55802.

Studio: 230 E. Superior St., Duluth, MN 55802.

Telephone: 218-727-8484 **Fax:** 218-727-1737.

Technical Facilities: Channel No. 6 (82-88 MHz). Authorized power: 100-kw visual, 20-kw aural. Antenna: 1010-ft. above av. terrain, 804-ft. above ground, 2049-ft. above sea level.

Latitude	46°	47'	21"
Longitude	92°	06'	51"

Transmitter: 410 W. 10th Street, Duluth.

Multichannel TV Sound: Stereo and separate audio program.

Satellite Earth Stations: Harris, 6-meter Ku-band; Vertex, 4.5-meter Ku-band; Paraclipse, 4-meter C-band; Paraclipse, 3.6-meter C-band; Harris, 3-meter Ku-band; Harris, Houston Tracker, M/A-Com receivers.

News Services: MediaLink, NBC, AP.

Ownership: Granite Broadcasting Corporation (Group Owner).

Began Operation: February 23, 1954. Sale to RJR Communications by Northwest Publications Inc. approved by FCC Sept. 5, 1974 (**Television Digest**, Vol. 14:28, 30). Sale to present owners approved Sept. 12, 1988.

Represented (sales): Katz Television; Target Broadcast Sales (Canada).

Represented (legal): Akin, Gump, Strauss, Hauer & Feld.

Personnel:
F. Robert Kalthoff, General Manager.
John Leifheit, General Sales Manager.
Steve Bolf, National Sales Manager.
Dave Jensch, News Director.
Bob Wilmers, Director of Operations.
Dianne Kalthoff, Director of Audience Development.
Brian Autio, Business Manager.

Highest 30 Sec. Rate: $1200.

NETWORK BASE HOURLY RATE: $800.

City of License: Superior, WI. **ADI:** Duluth, MN-Superior, WI. **Rank:** 130.

Total Households: ©MSI Consumer Market Data as of 1/1/91. TV Homes, TV% and Circulation ©1991 Arbitron. County coverage based on Arbitron study)

Net Weekly Circulation	State County	Total Households	TV Households Households	%
	MICHIGAN			
50% & Over	Gogebic	7,400	7,200	97
	MINNESOTA			
	Aitkin	5,500	5,400	98
	Carlton	10,800	10,700	99
	Cook	1,800	1,800	100
	Itasca	16,400	16,100	98
	Koochiching	5,700	5,500	96
	Lake	4,200	4,200	100
	St Louis	77,900	77,100	99

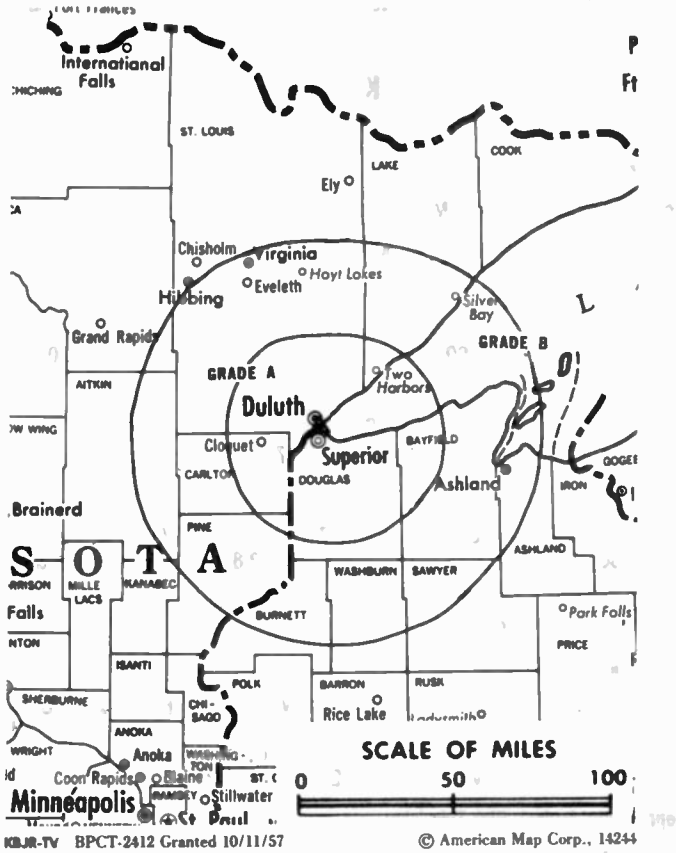

KBJR-TV BPCT-2412 Granted 10/11/57

© American Map Corp., 14244

Net Weekly Circulation	State County	Total Households	TV Households Households	%
	WISCONSIN			
50% & Over	Ashland	6,500	6,400	98
	Bayfield	5,600	5,500	98
	Douglas	16,600	16,400	99
	Iron	2,700	2,700	100
	Sawyer	5,800	5,600	97
	MINNESOTA			
Between 25-49%	Beltrami	12,100	11,600	96
	Cass	8,300	8,000	96
	Pine	7,700	7,600	99
	Wadena	5,000	4,800	96
	WISCONSIN			
	Washburn	5,900	5,800	98
	MINNESOTA			
Between 5-24%	Crow Wing	18,500	18,100	98
	Hubbard	6,000	5,800	97
	WISCONSIN			
	Burnett	5,600	5,500	98
Station Totals		236,000	231,800	98
Net Weekly Circulation (1991)				157,300
Average Daily Circulation (1991)				101,100

Some 23,705 key industry people can see your message when you advertise in the
Television & Cable Factbook

Minnesota—Duluth-Superior, Wisconsin

KDLH

Ch. 3

Network Service: CBS.

Licensee: Benedek Bcstg. of Minnesota.

Studio: 425 W. Superior St., Duluth, MN 55802.

Telephone: 218-727-8911. **TWX:** 910-561-2522.

Technical Facilities: Channel No. 3 (60-66 MHz). Authorized power: 100-kw visual, 10-kw aural. Antenna: 990-ft. above av. terrain, 816-ft. above ground, 2049-ft. above sea level.

Latitude	46°	47'	07"
Longitude	92°	07'	15"

Transmitter: 3 Observation Rd. & 11th St.

Satellite Earth Stations: Scientific-Atlanta, 7-meter C-band; M/A-Com, 5-meter C-band; Scientific-Atlanta, 4.6-meter C-band; Harris, 3.8-meter Ku-band; Microdyne, Scientific-Atlanta receivers.

News Services: AP, Group W Newsfeed.

Ownership: A. Richard Benedek (Group Owner).

Began Operation: March 14, 1954. Sale to WGN by Red River Bcstg. (Dalton LeMasurier family) approved Dec. 7, 1960 (**Television Digest**, Vol. 16:34, 50). Sale to Palmer by WGN Inc. approved Jan. 10, 1979 (Vol. 18:30). Sale to present owner by Palmer Bcstg. approved by FCC May 23, 1985 (Vol. 25:24).

Represented (sales): Blair Television.

Represented (legal): Crowell & Moring.

Personnel:
Bruce R. Miller, Vice President & General Manager.
Walt Ledingham, Director of Sales.
Craig Spellerberg, Operations Manager.
Jeff Potts, News Director.
Doug Karsko, Promotion Director.
Julie Toland, Business Manager.
John Talcott, Chief Engineer.

Highest 30 Sec. Rate: $500.

NETWORK BASE HOURLY RATE: $1060.

City of License: Duluth. **ADI:** Duluth, MN-Superior, WI. **Rank:** 130.

Total Households: ©MSI Consumer Market Data as of 1/1/91. TV Homes, TV% and Circulation ©1991 Arbitron. County coverage based on Arbitron study.

Net Weekly Circulation	State County	Total Households	TV Households	
			Households	%
	MICHIGAN			
50% & Over	Gogebic	7,400	7,200	97
	MINNESOTA			
	Aitkin	5,500	5,400	98
	Carlton	10,800	10,700	99
	Cook	1,800	1,800	100

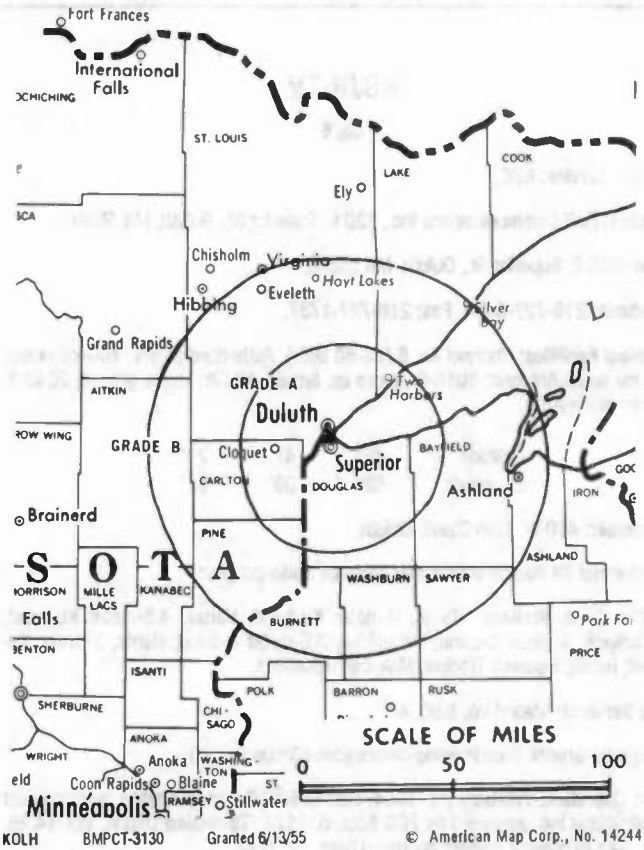

KOLH BMPCT-3130 Granted 6/13/55 © American Map Corp., No. 14244

Net Weekly Circulation	State County	Total Households	TV Households	
			Households	%
50% & Over	Itasca	16,400	16,100	98
	Koochiching	5,700	5,500	96
	Lake	4,200	4,200	100
	St Louis	77,900	77,100	99
	WISCONSIN			
	Ashland	6,500	6,400	98
	Bayfield	5,600	5,500	98
	Douglas	16,600	16,400	99
	Iron	2,700	2,700	100
	Sawyer	5,800	5,600	97
	Washburn	5,900	5,800	98
	MINNESOTA			
Between 25-49%	Pine	7,700	7,600	99
	MINNESOTA			
Between 5-24%	Crow Wing	18,500	18,100	98
	WISCONSIN			
	Price	6,500	6,300	97
	Rusk	5,900	5,800	98
Station Totals		211,400	208,200	98
Net Weekly Circulation (1991)				148,100
Average Daily Circulation (1991)				91,100

WDIO-TV

Ch. 10

(Operates satellite WIRT, Hibbing, MN)

Network Service: ABC.

Licensee: WDIO-TV Inc., 3415 University Ave., St. Paul, MN 55114.

Studio: 10 Observation Rd., Duluth, MN 55811.

Telephone: 218-727-6864. **TWX:** 910-561-2539. **Fax:** 218-727-4415.

Technical Facilities: Channel No. 10 (192-198 MHz). Authorized power: 316-kw visual, 31.6-kw aural. Antenna: 1010-ft. above av. terrain, 868-ft. above ground, 2049-ft. above sea level.

Latitude	46°	47'	13"
Longitude	92°	07'	17"

Requests CP for change to 987-ft. above av. terrain, 789-ft. above ground, 2000-ft. above sea level. BPCT-910617KF.

Transmitter: 10 Observation Rd., Duluth.

Satellite Earth Stations: Transmit/receive Scientific-Atlanta, 5-meter Ku-band; Andrew, 7.3-meter C-band; Avantek receivers.

News Services: ABC, AP, Conus, SNN, UPI.

Ownership: Hubbard Broadcasting Inc. (Group Owner).

Began Operation: January 24, 1966. Sale to Harcourt Brace Jovanovich Inc. by Frank P. Befera, et al., approved by FCC March 32, 1978 (**Television Digest**, Vol. 17:28). FCC approved sale to Hubbard Bcstg. Nov. 27, 1987 (Vol. 27:33).

Represented (sales): Petry Television Inc.

Represented (legal): Fletcher, Heald & Hildreth.

Represented (engineering): Smith & Powstenko.

Personnel:
George Couture, General Manager.
Susan Anderson, Local Sales Manager.
George W. Woody, Chief Engineer.
Joel Anderson, News Director.
Dave Poirier, Program Manager.
Joe Golden, National Sales Manager.
Jeff Laundergan, Promotion Director.

Highest 30 Sec. Rate: $375.

NETWORK BASE HOURLY RATE: $850.

Arbitron Data: Figures include WIRT, Hibbing, MN.

City of License: Duluth. **ADI:** Duluth, MN-Superior, WI. **Rank:** 130.

Total Households: ©MSI Consumer Market Data as of 1/1/91. TV Homes, TV% and Circulation ©1991 Arbitron. County coverage based on Arbitron study.

Net Weekly Circulation	State County	Total Households	TV Households	%
	MICHIGAN			
50% & Over	Gogebic	7,400	7,200	97
	MINNESOTA			
	Aitkin	5,500	5,400	98
	Carlton	10,800	10,700	99
	Cook	1,800	1,800	100
	Itasca	16,400	16,100	98
	Koochiching	5,700	5,500	96
	Lake	4,200	4,200	100
	St Louis	77,900	77,100	99

WDIO-TV BPCT-3404 Granted 8/25/65 © American Map Corp., 14244

Net Weekly Circulation	State County	Total Households	TV Households	%
	WISCONSIN			
50% & Over	Ashland	6,500	6,400	98
	Bayfield	5,600	5,500	98
	Douglas	16,600	16,400	99
	Sawyer	5,800	5,600	97
	MINNESOTA			
Between 25-49%	Beltrami	12,100	11,600	96
	Cass	8,300	8,000	96
	WISCONSIN			
	Iron	2,700	2,700	100
	Washburn	5,900	5,800	98
	MICHIGAN			
Between 5-24%	Ontonagon	3,500	3,400	97
	MINNESOTA			
	Crow Wing	18,500	18,100	98
	Pine	7,700	7,600	99
	WISCONSIN			
	Burnett	5,600	5,500	98
	Price	6,500	6,300	97
Station Totals		**235,000**	**230,900**	**98**
Net Weekly Circulation (1991)				**159,300**
Average Daily Circulation (1991)				**103,700**

Need Broadcast TV or Cable TV Mail Labels From the Factbook?

Call Warren Publishing Inc.'s
Market Research & Data Sales Dept.
202-872-9200

WIRT

Ch. 13

(Satellite of WDIO-TV, Duluth, MN)

Network Service: ABC.

Licensee: WDIO-TV Inc., 3415 University Ave., St. Paul, MN 55114.

Studio: See WDIO-TV, Duluth.

Telephone: 218-727-6864. TWX: 910-561-2539.

Technical Facilities: Channel No. 13 (210-216 MHz). Authorized power: 125-kw visual, 12.5-kw aural. Antenna: 666-ft. above av. terrain, 517-ft. above ground, 2123-ft. above sea level.

Latitude	47°	22'	52"
Longitude	92°	57'	18"

Transmitter: Maple Hill, Hibbing, MN.

News Services: AP, Conus.

Ownership: Hubbard Broadcasting Inc. (Group Owner).

Began Operation: August 31, 1967. Sale to present owners approved by FCC Nov. 27, 1987.

Represented (sales): Petry Television Inc.

Represented (legal): Fletcher, Heald & Hildreth.

Personnel: See WDIO-TV, Duluth, MN.

Rates: Sold in combination with WDIO-TV, Duluth.

NETWORK BASE HOURLY RATE: Bonus.

Arbitron Data: Figures are included with parent WDIO-TV, Duluth.

WIRT BPCT-2422 Granted 2/20/58

© American Map Corp., 14244

City of License: Hibbing. **ADI:** Duluth, MN-Superior, WI. **Rank:** 130.

KEYC-TV

Ch. 12

Network Service: CBS.

Licensee: United Communications Corp., Box 128, Mankato, MN 56001.

Studio: 1570 Lookout Dr., North Mankato, MN 56001.

Telephone: 507-625-7905. **Fax:** 507-625-5745.

Technical Facilities: Channel No. 12 (204-210 MHz). Authorized power: 316-kw visual, 47.4-kw aural. Antenna: 1040-ft. above av. terrain, 1116-ft. above ground, 2163-ft. above sea level.

Latitude	43°	56'	14"
Longitude	94°	24'	41"

Transmitter: 1.6-mi. NE of Lewisville, MN.

Satellite Earth Stations: Scientific-Atlanta, 7-meter C-band; Scientific-Atlanta, 4.6-meter C-band; Vertex, 4.6-meter Ku-band; M/A-Com, Scientific-Atlanta, Standard Communications receivers.

News Services: CBS, AP.

Ownership: United Communications Corp. (Group Owner).

Began Operation: October 5, 1960. Sale to present owners by Lee Enterprises approved by FCC Aug. 26, 1977 (**Television Digest**, Vol. 17:25).

Represented (sales): Katz Television.

Represented (legal): Jones, Waldo, Holbrook & McDonough.

Personnel:
Dennis Wahlstrom, General Manager.
Elaine Peterson, Operations Manager.
Jeff Wilwant, Production Manager.
David Hooge, Chief Engineer.
David Nixon, News Director.
Lloyd Miller, Local Sales Manager.
Sharon Freitag, Business Manager.

Highest 30 Sec. Rate: $700.

NETWORK BASE HOURLY RATE: $393.

City of License: Mankato. **ADI:** Mankato. **Rank:** 206.

Total Households: ©MSI Consumer Market Data as of 1/1/91. TV Homes, TV% and Circulation ©1991 Arbitron. County coverage based on Arbitron study.

Net Weekly Circulation	State County	Total Households	TV Households	%
	IOWA			
50% & Over	Dickinson	6,300	6,200	98
	Emmet	4,700	4,600	98
	Kossuth	7,700	7,600	99
	Palo Alto	4,400	4,300	98
	MINNESOTA			
	Blue Earth	18,800	18,600	99
	Brown	10,200	10,000	98
	Cottonwood	5,200	5,000	96
	Faribault	7,200	7,100	99
	Jackson	4,700	4,600	98
	Martin	9,400	9,300	99
	Nicollet	10,100	10,000	99
	Redwood	6,500	6,300	97

KEYC-TV BPCT-2433 Granted 6/11/58 © American Map Corp., 14244

Net Weekly Circulation	State County	Total Households	TV Households	%
50% & Over	Waseca	6,800	6,700	99
	Watonwan	4,700	4,600	98
	MINNESOTA			
Between 25-49%	Freeborn	13,400	13,300	99
	Le Sueur	8,800	8,700	99
	Renville	7,200	7,100	99
	Sibley	5,400	5,300	98
	IOWA			
Between 5-24%	Pocahontas	4,100	4,100	99
	Winnebago	5,200	5,100	99
	MINNESOTA			
	Chippewa	5,500	5,400	98
	Lyon	9,100	8,900	98
	Mc Leod	11,800	11,700	99
	Murray	3,900	3,900	100
	Nobles	7,600	7,500	99
	Rice	16,700	16,500	99
	Steele	11,400	11,300	99
	Yellow Medicine	4,500	4,400	97
Station Totals		**221,300**	**218,100**	**99**
Net Weekly Circulation (1991)				**106,100**
Average Daily Circulation (1991)				**55,900**

NEED BROADCAST TV OR CABLE TV DATA FROM THE FACTBOOK ON TAPE OR DISKETTE? NEED CUSTOMIZED REPORTS?

Call Warren Publishing's Market Research & Data Sales Dept. **202-872-9200**

Minnesota—Minneapolis-St. Paul

KARE

Ch. 11

Network Service: NBC.

Licensee: Combined Communications Corp., 8811 Olson Memorial Hwy., Minneapolis, MN 55427.

Studio: 8811 Olson Memorial Hwy., Minneapolis, MN 55427.

Telephone: 612-546-1111. **TWX:** 910-576-2825. **Fax:** 612-541-8019.

Technical Facilities: Channel No. 11 (198-204 MHz). Authorized power: 316-kw visual, 31.6-kw aural. Antenna: 1440-ft. above av. terrain, 1375-ft. above ground, 2375-ft. above sea level.

Latitude	45°	03'	44.00"
Longitude	93°	08'	21.30"

Transmitter: 960 W. County Rd. F, Shoreview, MN.

Multichannel TV Sound: Stereo only.

Satellite Earth Stations: Transmit/receive Harris, 6-meter; Scientific-Atlanta, 10-meter; Vertex, 6-meter; Harris, 3-meter; DX Engineering, Harris, Scientific-Atlanta receivers.

SNG Mobile Dish: RSI, 2.4-meter Ku-band.

News Services: AP, Nexus, UPI.

Ownership: Gannett Broadcasting (Group Owner).

Began Operation: September 1, 1953. Sale to present owner by Metromedia Inc. approved by FCC Feb. 17, 1983 (**Television Digest**, Vol. 22:35). Sale to Metromedia by Chris-Craft Industries approved June 14, 1972 (Vol. 11:31; 12:26). Previous sale by Time-Life Bcstg. Inc. was approved Aug. 24, 1964 (Vol. 4:35). Sale to Time-Life by H. M. Bitner interests approved by FCC April 17, 1957 (Vol. 12:50, 51; 13:16). Bitner group acquired time-sharing WTCN-TV & WMIN-TV, with radio WTCN, and made WTCN-TV into full-time outlet after FCC approved sale April 6, 1955 (Vol. 11:5, 15).

Represented (sales): Blair Television.

Represented (legal): Reed, Smith, Shaw & McClay.

Personnel:
Henry E. Price, President & General Manager.
Elliot A. Bass, Vice President & General Sales Manager.
Kathryn Bardins, Vice President & Community Affairs Manager.
H. G. (Skip) Aldrich, Vice President & Chief Engineer.
Richard Modig, Vice President, Broadcast Operations.
Janet Mason, Vice President, News.
Susan Adams Loyd, Marketing & Research Director.
Thomas Fee, Local Sales Manager.
John Remes, National Sales Manager.
Pame Gardner, Advertising & Promotion Manager.
Paul Baldwin, News Director.
Merven Jensen, Controller.
Robert Bye, Production Manager.
Anne Julian-Van Abel, Director of Human Resources.

Rates: On request.

City of License: Minneapolis. **ADI:** Minneapolis-St. Paul. **Rank:** 14.

Total Households: ©MSI Consumer Market Data as of 1/1/91. TV Homes, TV% and Circulation ©1991 Arbitron. County coverage based on Arbitron study.

Net Weekly Circulation	State County	Total Households	TV Households	%
	MINNESOTA			
50% & Over	Anoka	80,900	80,700	100
	Benton	10,300	10,200	99
	Big Stone	2,800	2,800	100
	Blue Earth	18,800	18,600	99
	Brown	10,200	10,000	98
	Carver	16,100	16,000	99
	Chippewa	5,500	5,400	98
	Chisago	10,200	10,100	99

KARE BMPCT-7396 Granted 5/23/72 © American Map Corp., No. 14244

Net Weekly Circulation	State County	Total Households	TV Households	%
50% & Over	Cottonwood	5,200	5,000	96
	Crow Wing	18,500	18,100	98
	Dakota	92,200	91,700	99
	Douglas	11,700	11,500	98
	Goodhue	15,100	14,900	99
	Hennepin	422,200	418,600	99
	Isanti	9,400	9,300	99
	Jackson	4,700	4,600	98
	Kanabec	4,800	4,700	98
	Kandiyohi	14,700	14,400	98
	Le Sueur	8,800	8,700	99
	Mc Leod	11,800	11,700	99
	Martin	9,400	9,300	99
	Meeker	8,000	7,900	99
	Mille Lacs	7,100	7,000	99
	Morrison	10,600	10,400	98
	Nicollet	10,100	10,000	99
	Pine	7,700	7,600	99
	Pope	4,700	4,600	98
	Ramsey	191,300	189,900	99
	Redwood	6,500	6,300	97
	Renville	7,200	7,100	99
	Rice	16,700	16,500	99
	Scott	18,600	18,500	99
	Sherburne	12,200	12,100	99
	Sibley	5,400	5,300	98
	Stearns	37,800	37,300	99
	Steele	11,400	11,300	99
	Swift	4,600	4,500	98
	Todd	9,600	9,400	98
	Wabasha	7,700	7,600	99

(Continued on page A-640)

Station Totals	**1,455,600**	**1,440,400**	**99**
Net Weekly Circulation (1991)			**1,125,000**
Average Daily Circulation (1991)			**632,800**

Minnesota—Minneapolis-St. Paul

KITN-TV

Ch. 29

Network Service: Fox.

Licensee: Nationwide Communications Inc., 7325 Aspen Lane N, Brooklyn Park, MN 55428.

Studio: 7325 Aspen Lane N, Brooklyn Park, MN 55428.

Telephone: 612-424-2929. **Fax:** 612-424-2649.

Technical Facilities: Channel No. 29 (560-566 MHz). Authorized power: 1811-kw max. visual, 181.1-kw max. aural. Antenna: 1226-ft. above av. terrain, 1466-ft. above ground, 2375-ft. above sea level.

Latitude	45°	03'	29.50"
Longitude	93°	07'	27.00"

Holds CP for change to 5000-kw max. visual, 1226-ft. above av. terrain, 1466-ft. above ground, 2375-ft. above sea level, lat. 45° 03' 30", long. 93° 07' 27", transmitter to 560 Gramsie Rd., Shoreview. BMPCT-910206KE.

Transmitter: Gramsie Rd., 0.4-mi. E of Victoria, Shoreview.

Multichannel TV Sound: Stereo only.

Satellite Earth Stations: SatCom, 7-meter C-band; Vertex, 3.7-meter Ku-band; Paraclipse, 3.7-meter Ku & C-band; M/A-Com, Chapparal receivers.

News Service: CNN.

Ownership: Nationwide Communications Inc. (Group Owner).

Began Operation: October 6, 1982. Sale to present owner by Beverly Hills Hotel Corp. approved by FCC July 30, 1985. Previous sale by Jonathan E. Byrd, et al., approved March 20, 1984.

Represented (sales): MMT Sales Inc.

Represented (legal): Fletcher, Heald & Hildreth.

Personnel:
Gail L. Brekke, General Manager.
Martin Sokoler, General Sales Manager.
Diane Mignone, Local Sales Manager.
Mark Bousquet, National Sales Manager.
Dale Palecek, Program Director.
Mary O'neill, Director of Advertising & Promotion.
Kathleen Beauchamp, Business Manager.
Don Kirby, Chief Engineer.

Rates: On request.

City of License: Minneapolis. **ADI:** Minneapolis-St. Paul. **Rank:** 14.

Total Households: ©MSI Consumer Market Data as of 1/1/91. TV Homes, TV% and Circulation ©1991 Arbitron. County coverage based on Arbitron study.

Net Weekly Circulation	State County	Total Households	TV Households	%
	MINNESOTA			
50% & Over	Anoka	80,900	80,700	100
	Brown	10,200	10,000	98
	Carver	16,100	16,000	99
	Cottonwood	5,200	5,000	96
	Dakota	92,200	91,700	99
	Hennepin	422,200	418,600	99
	Kandiyohi	14,700	14,400	98
	Martin	9,400	9,300	99
	Ramsey	191,300	189,900	99
	Renville	7,200	7,100	99
	Scott	18,600	18,500	99
	Swift	4,600	4,500	98
	Washington	47,100	46,800	99
	Yellow Medicine	4,500	4,400	97
	WISCONSIN			
	Pierce	11,800	11,600	98
	MINNESOTA			
Between 25-49%	Benton	10,300	10,200	99

KITN-TV BMPCT-910206KE Granted 6/20/91

© American Map Corp., No. 14244

Net Weekly Circulation	State County	Total Households	TV Households	%
Between 25-49%	Blue Earth	18,800	18,600	99
	Chippewa	5,500	5,400	98
	Chisago	10,200	10,100	99
	Douglas	11,700	11,500	98
	Goodhue	15,100	14,900	99
	Grant	2,600	2,600	100
	Isanti	9,400	9,300	99
	Lac Qui Parle	3,700	3,600	97
	Le Sueur	8,800	8,700	99
	Lyon	9,100	8,900	98
	Mc Leod	11,800	11,700	99
	Mille Lacs	7,100	7,000	99
	Nicollet	10,100	10,000	99
	Olmsted	38,500	38,200	99
	Pope	4,700	4,600	98
	Redwood	6,500	6,300	97
	Rice	16,700	16,500	99
	Sherburne	12,200	12,100	99
	Sibley	5,400	5,300	98
	Stearns	37,800	37,300	99
	Steele	11,400	11,300	99
	Stevens	3,600	3,500	97
	Waseca	6,800	6,700	99
	Watonwan	4,700	4,600	98
	Winona	16,300	16,100	98
	Wright	22,500	22,200	99
	WISCONSIN			
	Polk	13,700	13,500	99
	St Croix	17,700	17,500	99

(Continued on page A-640)

Station Totals	**1,423,100**	**1,408,900**	**99**
Net Weekly Circulation (1991)			**651,800**
Average Daily Circulation (1991)			**222,800**

KMSP-TV

Ch. 9

Network Service: None, independent.

Licensee: United Television Inc., 8501 Wilshire Blvd., Suite 340, Beverly Hills, CA 90211.

Studio: 6975 York Ave. S, Minneapolis, MN 55435.

Telephone: 612-926-9999. **TWX:** 910-576-2926. **Fax:** 612-926-9368.

Technical Facilities: Channel No. 9 (186-192 MHz). Authorized power: 316-kw visual, 38-kw aural. Antenna: Circularly polarized, 1427-ft. above av. terrain, 1430-ft. above ground, 2339-ft. above sea level.

Latitude	45°	03'	30"
Longitude	93°	07'	27"

Transmitter: 550 Gramsie Rd., Shoreview.

Satellite Earth Stations: Microdyne, 7-meter C-band; Scientific-Atlanta, 5-meter C-band; Scientific-Atlanta, 4.5-meter Ku-band; Harris, Microdyne, Scientific-Atlanta receivers.

News Service: CNN.

Ownership: United Television Inc. (Group Owner).

Began Operation: January 9, 1955. Sale to United Television Inc. by Minneapolis Tower Co. (Morris T. Baker) approved May 23, 1956 by FCC (**Television Digest**, Vol. 12:14, 16, 21). Sale of 75% to National Telefilm Assoc. Inc. approved Nov. 20, 1957 (Vol. 13:34, 47). NTA also purchased 25% held by Loew's Inc. (MGM) in Feb. 1958 (Vol. 14:7). Sale to 20th Century-Fox TV Inc. by NTA approved Oct. 29, 1959 by FCC (Vol. 15:34, 44). United Television Inc. acquired 100% of stock from 20th Century-Fox June 8, 1981.

Represented (sales): Katz Television.

Represented (legal): Wilmer, Cutler & Pickering.

Represented (engineering): Lohnes & Culver.

Personnel:
Evan Thompson, President.
Garth S. Lindsey, Vice President, Finance.
Stuart Swartz, General Manager.
Stephanie Peterson, General Sales Manager.
Rich Ambrose, National Sales Manager.
Doug McMonagle, Local Sales Manager.
Mark Herman, Local Sales Manager.
Gene Steinberg, Program Director.
Darrell Schmidt, Business Manager.
Penny Parrish, Director of News.
Donna Yonchak, Traffic Manager.
Susan Arneson, Manager, Program Services.
Darold Arvidson, Director of Engineering.
Pamela Springer, Promotion Manager.
Jeanine Socha, Research Director.
Leila Larson, Administrative Assistant.

Highest 30 Sec. Rate: $2500.

City of License: Minneapolis. **ADI:** Minneapolis-St. Paul. **Rank:** 14.

Total Households: ©MSI Consumer Market Data as of 1/1/91. TV Homes, TV% and Circulation ©1991 Arbitron. County coverage based on Arbitron study.

Net Weekly Circulation	State County	Total Households	TV Households	%
	MINNESOTA			
50% & Over	Anoka	80,900	80,700	100
	Benton	10,300	10,200	99
	Big Stone	2,800	2,800	100
	Blue Earth	18,800	18,600	99
	Brown	10,200	10,000	98
	Carver	16,100	16,000	99
	Chippewa	5,500	5,400	98
	Chisago	10,200	10,100	99
	Dakota	92,200	91,700	99

KMSP-TV BPCT—860116KE Granted 9/30/86 © American Map Corp., No. 14244

Net Weekly Circulation	State County	Total Households	TV Households	%
50% & Over	Dodge	5,500	5,400	98
	Douglas	11,700	11,500	98
	Goodhue	15,100	14,900	99
	Hennepin	422,200	418,600	99
	Isanti	9,400	9,300	99
	Jackson	4,700	4,600	98
	Kanabec	4,800	4,700	98
	Kandiyohi	14,700	14,400	98
	Le Sueur	8,800	8,700	99
	Mc Leod	11,800	11,700	99
	Martin	9,400	9,300	99
	Meeker	8,000	7,900	99
	Mille Lacs	7,100	7,000	99
	Morrison	10,600	10,400	98
	Nicollet	10,100	10,000	99
	Olmsted	38,500	38,200	99
	Pine	7,700	7,600	99
	Pope	4,700	4,600	98
	Ramsey	191,300	189,900	99
	Redwood	6,500	6,300	97
	Renville	7,200	7,100	99
	Rice	16,700	16,500	99
	Scott	18,600	18,500	99
	Sherburne	12,200	12,100	99
	Sibley	5,400	5,300	98
	Stearns	37,800	37,300	99
	Steele	11,400	11,300	99
	Stevens	3,600	3,500	97
	Swift	4,600	4,500	98
	Todd	9,600	9,400	98
	Traverse	1,700	1,700	100

(Continued on page A-640)

Station Totals	1,838,900	1,818,000	99
Net Weekly Circulation (1991)			1,084,100
Average Daily Circulation (1991)			506,600

KSTP-TV

Ch. 5

(Also operates satellites KSAX, Alexandria & KRWF, Redwood Falls, MN)

Network Service: ABC.

Licensee: Hubbard Broadcasting Inc., 3415 University Ave., St. Paul, MN 55114.

Studio: 3415 University Ave., St. Paul, MN 55114.

Telephone: 612-646-5555. Fax: 612-642-4172.

Technical Facilities: Channel No. 5 (76-82 MHz). Authorized power: 100-kw visual, 15.1-kw aural. Antenna: 1430-ft. above av. terrain, 1375-ft. above ground, 2375-ft. above sea level.

Latitude	45°	03'	45"
Longitude	93°	08'	22"

Transmitter: 960 W. County Rd. F, Shoreview, MN.

Multichannel TV Sound: Stereo only.

Satellite Earth Stations: Scientific-Atlanta, 11-meter; Scientific-Atlanta, 5.5-meter; Scientific-Atlanta, 4.5-meter; Scientific-Atlanta, 3.7-meter; Andrew, Scientific-Atlanta receivers.

AM Affiliate: KSTP, 50-kw, 1500 kHz.

FM Affiliate: KSTP-FM, 100-kw, 94.5 MHz (No. 233), 1220-ft.

News Services: ABC, AP, Conus.

Ownership: Hubbard Broadcasting Inc. (Group Owner).

Began Operation: April 23, 1948.

Represented (sales): Petry Television Inc.

Represented (legal): Fletcher, Heald & Hildreth.

Represented (engineering): A. D. Ring & Associates, P.C.

Personnel:
Harold C. Crumb, President & General Manager.
Larry G. Shrum, Vice President & Assistant General Manager.
John M. Degan, Vice President & Station Manager.
Karl Genshelmer, Vice President & Director of Sales.
Mendes Napoli, Vice President, News.
Dbie Hansen, Vice President & Business Manager.
John Misner, Assistant General Sales Manager.
Joseph Taylor, Chief Engineer.

Highest 30 Sec. Rate: $3000.

NETWORK BASE HOURLY RATE: $1800.

City of License: St. Paul. **ADI:** Minneapolis-St. Paul. **Rank:** 14.

Total Households: ©MSI Consumer Market Data as of 1/1/91. TV Homes, TV% and Circulation ©1991 Arbitron. County coverage based on Arbitron study.

Net Weekly Circulation	State County	Total Households	TV Households	%
	MINNESOTA			
50% & Over	Anoka	80,900	80,700	100
	Benton	10,300	10,200	99
	Big Stone	2,800	2,800	100
	Blue Earth	18,800	18,600	99
	Brown	10,200	10,000	98
	Carver	16,100	16,000	99
	Chippewa	5,500	5,400	98
	Chisago	10,200	10,100	99
	Cottonwood	5,200	5,000	96
	Crow Wing	18,500	18,100	98
	Dakota	92,200	91,700	99
	Dodge	5,500	5,400	98
	Douglas	11,700	11,500	98
	Goodhue	15,100	14,900	99
	Hennepin	422,200	418,600	99
	Hubbard	6,000	5,800	97

KSTP-TV BMPCT-7396 Granted 5/23/72

© American Map Corp., 14244

Net Weekly Circulation	State County	Total Households	TV Households	%
50% & Over	Isanti	9,400	9,300	99
	Jackson	4,700	4,600	98
	Kanabec	4,800	4,700	98
	Kandiyohi	14,700	14,400	98
	Lac Qui Parle	3,700	3,600	97
	Le Sueur	8,800	8,700	99
	Lyon	9,100	8,900	98
	Mc Leod	11,800	11,700	99
	Martin	9,400	9,300	99
	Meeker	8,000	7,900	99
	Mille Lacs	7,100	7,000	99
	Morrison	10,600	10,400	98
	Nicollet	10,100	10,000	99
	Pine	7,700	7,600	99
	Pope	4,700	4,600	98
	Ramsey	191,300	189,900	99
	Redwood	6,500	6,300	97
	Renville	7,200	7,100	99
	Rice	16,700	16,500	99
	Scott	18,600	18,500	99
	Sherburne	12,200	12,100	99
	Sibley	5,400	5,300	98
	Stearns	37,800	37,300	99
	Steele	11,400	11,300	99
	Stevens	3,600	3,500	97
	Swift	4,600	4,500	98
	Todd	9,600	9,400	98
	Traverse	1,700	1,700	100
	Wabasha	7,700	7,600	99
	Wadena	5,000	4,800	96
	Waseca	6,800	6,700	99

(Continued on page A-641)

Station Totals	**1,597,700**	**1,579,800**	**99**
Net Weekly Circulation (1991)			**1,205,000**
Average Daily Circulation (1991)			**659,900**

Minnesota—Minneapolis-St. Paul

KTMA-TV

Ch. 23

Network Service: None, independent.

Licensee: KTMA Acquisition Corp., Debtor in Possession, 1640 Como Ave., St. Paul, MN 55108.

Studio: 1640 Como Ave., St. Paul, MN 55108.

Telephone: 612-646-2300. **Fax:** 612-646-1220.

Technical Facilities: Channel No. 23 (524-530 MHz). Authorized power: 1740-kw max. visual, 347-kw max. aural. Antenna: 1170-ft. above av. terrain, 1466-ft. above ground, 2375-ft. above sea level.

Latitude	45°	03'	29.50"
Longitude	93°	07'	27.00"

Transmitter: 570 Gramsie Rd., Shoreview, MN.

Multichannel TV Sound: Stereo only.

Satellite Earth Stations: Comtech, 5-meter C-band; Scientific-Atlanta, 3.6-meter C-band; Scientific-Atlanta, 4.5-meter Ku-band; M/A-Com, Pinzone, Scientific-Atlanta receivers.

Ownership: KTMA Acquisition Corp., Debtor-in-Possession.

Began Operation: September 22, 1982. Sale to United Cable TV Corp., et al., by Buford Television approved by FCC Sept. 5, 1984. Sale to present owner approved Sept. 30, 1986 (**Television Digest**, Vol. 26:36).

Represented (legal): Fisher, Wayland, Cooper & Leader.

Represented (engineering): Jules Cohen & Associates, P.C.

Personnel:
Donald W. O'Connor, President & General Manager.
Mike Gillham, General Sales Manager.
Robb Anthony, Local Sales Manager.
Kim MacDonald, News Director.
Brenda Wilson, Program Director.
Tim Jerkovich, Promotion Director.
Carol Mauder, Business Manager.
Diane Mosier, Marketing Director.
Steven Lunde, Chief Engineer.

Highest 30 Sec. Rate: $1500.

City of License: Minneapolis. **ADI:** Minneapolis-St. Paul. **Rank:** 14.

Total Households: ©MSI Consumer Market Data as of 1/1/91. TV Homes, TV% and Circulation ©1991 Arbitron. County coverage based on Arbitron study.

Net Weekly Circulation	State County	Total Households	TV Households Households	%
	MINNESOTA			
Between 25-49%	Anoka	80,900	80,700	100
	Isanti	9,400	9,300	99
	Kanabec	4,800	4,700	98
	Ramsey	191,300	189,900	99
	Renville	7,200	7,100	99
	Scott	18,600	18,500	99
	WISCONSIN			
	Pierce	11,800	11,600	98
	St Croix	17,700	17,500	99
	MINNESOTA			
Between 5-24%	Benton	10,300	10,200	99
	Blue Earth	18,800	18,600	99

KTMA-TV BMPCT-820629KF Granted 9/9/82

© American Map Corp. 14244

Net Weekly Circulation	State County	Total Households	TV Households Households	%
Between 5-24%	Carver	16,100	16,000	99
	Chisago	10,200	10,100	99
	Dakota	92,200	91,700	99
	Dodge	5,500	5,400	98
	Goodhue	15,100	14,900	99
	Hennepin	422,200	418,600	99
	Kandiyohi	14,700	14,400	98
	Le Sueur	8,800	8,700	99
	Mc Leod	11,800	11,700	99
	Martin	9,400	9,300	99
	Meeker	8,000	7,900	99
	Mille Lacs	7,100	7,000	99
	Pine	7,700	7,600	99
	Rice	16,700	16,500	99
	Sherburne	12,200	12,100	99
	Sibley	5,400	5,300	98
	Stearns	37,800	37,300	99
	Steele	11,400	11,300	99
	Waseca	6,800	6,700	99
	Washington	47,100	46,800	99
	Wright	22,500	22,200	99
	WISCONSIN			
	Pepin	2,900	2,800	96
	Polk	13,700	13,500	99
Station Totals		1,176,100	1,165,900	99
Net Weekly Circulation (1991)				264,000
Average Daily Circulation (1991)				72,900

Minnesota—Minneapolis-St. Paul

WCCO-TV

Ch. 4

(Also operates satellites KCCO-TV, Alexandria & KCCW-TV Walker, MN)

Network Service: CBS.

Licensee: Midwest Communications Inc., 90 S. 11th St., Minneapolis, MN 55403.

Studio: 90 S. 11th St., Minneapolis, MN 55403.

Telephone: 612-339-4444. **TWX:** 910-576-3401.

Technical Facilities: Channel No. 4 (66-72 MHz). Authorized power: 100-kw visual, 10-kw aural. Antenna: 1430-ft. above av. terrain, 1375-ft. above ground, 2375-ft. above sea level.

Latitude	45°	03'	45.00"
Longitude	93°	08'	21.30"

Transmitter: County Rd. F, 0.4-mi. E of Lexington Ave., Shoreview.

Multichannel TV Sound: Stereo only.

Satellite Earth Stations: Transmit/receive Dalsat, 4.3-meter Ku-band; Microdyne, 5-meter C-band; Scientific-Atlanta, 7-meter C-band; Andrew, 4.6-meter Ku & C-band; Scientific-Atlanta, 4.6-meter C-band; DX Engineering, Harris, Microdyne, Scientific-Atlanta receivers.

AM Affiliate: WCCO, 50-kw, 830 kHz.

FM Affiliate: WLTE, 100-kw, 102.9 MHz (No. 275), 1150-ft.

News Services: AP, UPI.

Ownership: Midwest Communications Inc. (Group Owner).

Began Operation: July 1, 1949 as WTCN-TV. Sold to present licensee August 1952 (**Television Digest**, Vol. 8:10, 33); CBS sold 47% interest to Minneapolis Star & Tribune Co. in November 1954 (Vol. 10:45). Transfer of control of Mid-Continent Radio-Television Inc. (equally owned by MTC Properties & Northwest Publications Inc.) to MTC Properties approved by FCC June 30, 1976 following merger of Ridder Publications with Knight Newspapers & spin-off of Ridder broadcast properties (Vol. 14:28, 30). Acquisition of **Minneapolis Star-Tribune** interest by MTC Properties was accomplished Aug. 16, 1976.

Represented (sales): TeleRep Inc.

Represented (legal): Oppenheimer, Wolf & Donnelly.

Personnel:
Robert G. McGann, Vice President & General Manager.
Ken Rees, Vice President & Station Manager.
John Cullitan, Vice President, News.
William Bradley, General Sales Director.
Betty May, Program Coordinator.
Lori Fink Garelick, Program Director.
John Lansing, Director of News.
Kevin Cuddihy, Local Sales Manager.
John O'Neill, National Sales Manager.
Steven Smith, Director of Engineering & Operations.
Susan Weas, Director of Publicity & Events.
Greg Keck, Business Manager.
Michael Wright, Director of Graphic Design.

Rates: On request.

City of License: Minneapolis. **ADI:** Minneapolis-St. Paul. **Rank:** 14.

Total Households: ©MSI Consumer Market Data as of 1/1/91. TV Homes, TV% and Circulation ©1991 Arbitron. County coverage based on Arbitron study.

Net Weekly Circulation	State County	Total Households	TV Households	%
	MINNESOTA			
50% & Over	Anoka	80,900	80,700	100
	Benton	10,300	10,200	99
	Blue Earth	18,800	18,600	99
	Brown	10,200	10,000	98
	Carver	16,100	16,000	99
	Chisago	10,200	10,100	99

WCCO-TV BMPCT-7126 Granted 1/8/70

© American Map Corp., 14244

Net Weekly Circulation	State County	Total Households	TV Households	%
50% & Over	Cottonwood	5,200	5,000	96
	Dakota	92,200	91,700	99
	Dodge	5,500	5,400	98
	Goodhue	15,100	14,900	99
	Hennepin	422,200	418,600	99
	Isanti	9,400	9,300	99
	Kanabec	4,800	4,700	98
	Kandiyohi	14,700	14,400	98
	Le Sueur	8,800	8,700	99
	Lyon	9,100	8,900	98
	Mc Leod	11,800	11,700	99
	Meeker	8,000	7,900	99
	Mille Lacs	7,100	7,000	99
	Morrison	10,600	10,400	98
	Nicollet	10,100	10,000	99
	Olmsted	38,500	38,200	99
	Pine	7,700	7,600	99
	Ramsey	191,300	189,900	99
	Redwood	6,500	6,300	97
	Renville	7,200	7,100	99
	Rice	16,700	16,500	99
	Scott	18,600	18,500	99
	Sherburne	12,200	12,100	99
	Sibley	5,400	5,300	98
	Stearns	37,800	37,300	99
	Steele	11,400	11,300	99
	Swift	4,600	4,500	98
	Todd	9,600	9,400	98
	Wabasha	7,700	7,600	99
	Wadena	5,000	4,800	96
	Waseca	6,800	6,700	99

(Continued on page A-641)

Station Totals	**1,531,100**	**1,514,900**	**99**
Net Weekly Circulation (1991)			**1,177,500**
Average Daily Circulation (1991)			**693,500**

KRWF

Ch. 43

(Satellite of KSTP-TV, St. Paul-Minneapolis)

Network Service: ABC.

Licensee: KSAX Inc., 415 Fillmore St., Box 189, Alexandria, MN 56308.

Studio: See KSAX-TV, Alexandria, MN.

Telephones: 612-642-4200; 612-763-5729.

Technical Facilities: Channel No. 43 (644-650 MHz). Authorized power: 1220-kw max. visual, 122-kw max. aural. Antenna: 547-ft. above av. terrain, 535-ft. above ground, 1619-ft. above sea level.

Latitude	44°	29'	03"
Longitude	95°	29'	27"

Transmitter: 3.6-mi. ENE of intersection of Hwys. 68 & 19.

Ownership: Hubbard Broadcasting Inc. (Group Owner).

Began Operation: April 14, 1987.

Represented (sales): Petry Television Inc.

Represented (legal): Fletcher, Heald & Hildreth.

Represented (engineering): A. D. Ring & Associates, P.C.

Personnel:
Mike Burgess, General Manager.

Rates: Sold in combination with KSAX, Alexandria, MN.

Arbitron Data: Included with KSTP-TV, St. Paul-Minneapolis, MN.

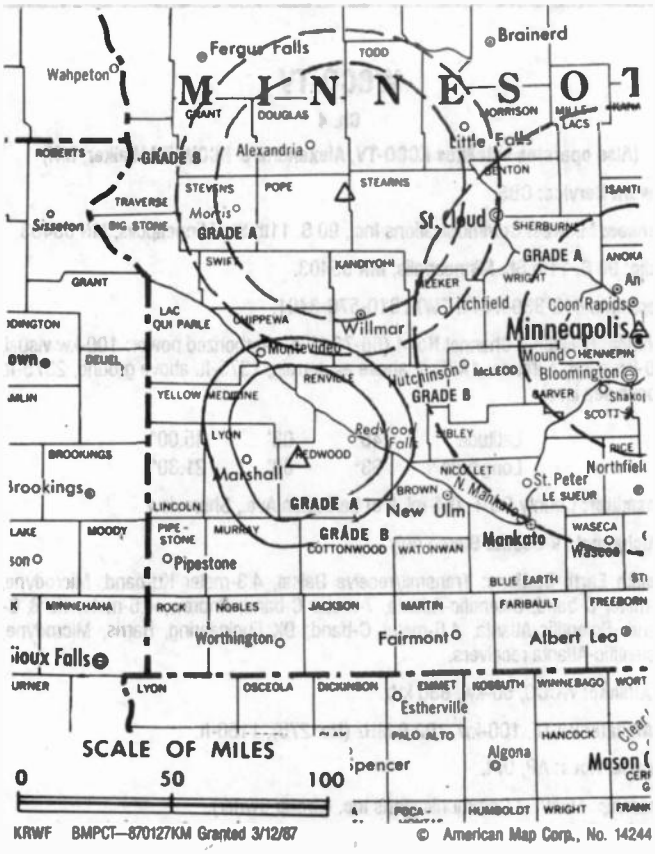

City of License: Redwood Falls. **ADI:** Minneapolis-St. Paul. **Rank:** 14.

Minnesota—Rochester

KTTC

Ch. 10

Network Service: NBC.

Licensee: KTTC Television Inc., 601 First Ave. SW, Rochester, MN 55902.

Studio: 601 First Ave. SW, Rochester, MN 55902.

Telephone: 507-288-4444. **TWX:** 910-565-2477.

Technical Facilities: Channel No. 10 (192-198 MHz). Authorized power: 316-kw visual, 46.8-kw aural. Antenna: 1250-ft. above av. terrain, 1314-ft. above ground, 2646-ft. above sea level.

Latitude	43°	34'	15.30"
Longitude	92°	25'	36.90"

Transmitter: 3.2-mi. S of Ostrander, MN.

Multichannel TV Sound: Stereo only.

Satellite Earth Stations: ADM, 5-meter; DH Satellite, 5-meter; Harris, 3-meter; Harris, 6-meter; ChannelMaster, Gardiner, Harris receivers.

News Services: AP, Conus, NBC.

Ownership: Quincy Broadcasting Co. (Group Owner).

Began Operation: July 14, 1953. Sale to present owner by G. David Gentling approved by FCC May 6, 1976 (**Television Digest**, Vol. 16:6). Transfer of control to Gentling by Agnes P. Gentling, Marvin O. Foss, Philip H. & Allan A. Gentling approved April 2, 1963.

Represented (sales): Petry Television Inc.

Represented (legal): Wilkinson, Barker, Knauer & Quinn.

Represented (engineering): Lohnes & Culver.

Personnel:
Jerry Watson, General Manager.
John Wade, Sales Manager.
Ronald E. Gruber, Operations Manager.
C. H. (Bud) Sanders, Chief Engineer.
Gene Carlson, News Director.

Highest 30 Sec. Rate: $350.

NETWORK BASE HOURLY RATE: $490.

City of License: Rochester. **ADI:** Rochester, MN-Mason City, IA-Austin, MN. **Rank:** 146.

Total Households: ©MSI Consumer Market Data as of 1/1/91. TV Homes, TV% and Circulation ©1991 Arbitron. County coverage based on Arbitron study.

Net Weekly Circulation	State County	Total Households	TV Households	%
	IOWA			
50% & Over	Cerro Gordo	20,000	19,800	99
	Floyd	7,100	7,000	99
	Hancock	5,600	5,500	98
	Howard	4,000	3,900	98
	Mitchell	4,500	4,500	100
	Winnebago	5,200	5,100	99
	Worth	3,500	3,500	100
	MINNESOTA			
	Dodge	5,500	5,400	98
	Faribault	7,200	7,100	99
	Fillmore	7,700	7,600	99
	Freeborn	13,400	13,300	99
	Mower	14,800	14,700	99
	Olmsted	38,500	38,200	99
	Steele	11,400	11,300	99

KTTC BPCT-2765 Granted 7/27/60

© American Map Corp., 14244

Net Weekly Circulation	State County	Total Households	TV Households	%
50% & Over	Wabasha	7,700	7,600	99
	Winona	16,300	16,100	98
	IOWA			
Between 25-49%	Chickasaw	5,300	5,200	98
	Kossuth	7,700	7,600	99
	Winneshiek	7,700	7,600	99
	MINNESOTA			
	Houston	6,600	6,500	98
	Waseca	6,800	6,700	99
	WISCONSIN			
	Crawford	6,200	6,100	98
	Vernon	10,400	10,200	98
	IOWA			
Between 5-24%	Allamakee	5,400	5,300	98
	Bremer	8,600	8,500	99
	Butler	6,200	6,100	98
	Emmet	4,700	4,600	98
	Fayette	9,000	8,900	99
	Franklin	5,000	5,000	100
	Wright	6,100	6,000	98
	MINNESOTA			
	Blue Earth	18,800	18,600	99
	Goodhue	15,100	14,900	99
	Martin	9,400	9,300	99
	Nicollet	10,100	10,000	99
	WISCONSIN			
	Buffalo	5,600	5,500	98
	La Crosse	37,100	36,700	99
	Monroe	14,100	13,800	98
	Pepin	2,900	2,800	96
Station Totals		381,200	376,500	99
Net Weekly Circulation (1991)				167,400
Average Daily Circulation (1991)				90,000

KXLT-TV

Ch. 47

(Satellite of KXLI, St. Cloud, MN)

Network Service: None, independent.

Grantee: KXLI Acquisition L.P., 22727 176th St., Big Lake, MN 55309.

Studio: See KXLI, St. Cloud, MN.

Telephone: 612-263-8666. **Fax:** 612-263-6600.

Technical Facilities: Channel No. 47 (668-674 MHz). Authorized power: 107.2-kw max. visual, 10.72-kw max. aural. Antenna: 341-ft. above av. terrain, 256-ft. above ground, 1496-ft. above sea level.

Latitude	44°	02'	39"
Longitude	92°	23'	56"

Transmitter: 0.7-mi. SE of Haverhill.

Ownership: KXLI Acquisition L.P. (Group Owner).

Began Operation: August 10, 1987; suspended operation December 1988. Returned to air September 29, 1990.

Personnel:
Mariana Reid, General Manager.
Rebecca Mix, General Sales Manager & Program Director.

Rates: On request.

Arbitron Data: Not available.

City of License: Rochester. **ADI:** Rochester, MN-Mason City, IA-Austin, MN. **Rank:** 146.

Minnesota—St. Cloud

KXLI

Ch. 41

(Operates satellite KXLT, Rochester, MN)

Network Service: None, independent.

Grantee: KXLI Acquisition L.P., 22727 176th St., Big Lake, MN 55309.

Studio: 22727 176th St., Big Lake, MN 55309.

Telephone: 612-263-8666. **Fax:** 612-263-6600.

Technical Facilities: Channel No. 41 (632-638 MHz). Authorized power: 2770-kw max. visual, 277-kw max. aural. Antenna: Circularly polarized, 1470-ft. above av. terrain, 1499-ft. above ground, 2449-ft. above sea level.

Latitude	45°	23'	00"
Longitude	93°	42'	30"

Transmitter: 3.7-mi. NE of Big Lake.

Ownership: KXLI Acquisition L.P. (Group Owner).

Began Operation: November 24, 1982; suspended operation December 15, 1988. Returned to air September 29, 1990.

Represented (legal): Mullin, Rhyne, Emmons & Topel, P.C.

Personnel:
Mariana Reid, General Manager.
Rebecca Mix, General Sales Manager & Program Director.
Larry Entner, Chief Engineer.

Highest 30 Sec. Rate: $50.

Arbitron Data: Not available.

City of License: St. Cloud. **ADI:** Minneapolis-St. Paul. **Rank:** 14.

Minnesota—Thief River Falls

KBRR

Ch. 10

(Satellite of KVRR, Fargo, ND)

Network Service: Fox.

Licensee: Red River Broadcast Corp., 4015 9th Ave. SW, Fargo, ND 58103.

Studio: See KVRR, Fargo.

Telephone: 701-277-1515. **TWX:** 510-600-6414. **Fax:** 701-277-1830.

Technical Facilities: Channel No. 10 (192-198 MHz). Authorized power: 123-kw max. visual, 12.3-kw max. aural. Antenna: 596-ft. above av. terrain, 499-ft. above ground, 1640-ft. above sea level.

Latitude	48°	01'	19"
Longitude	96°	22'	12"

Transmitter: 227-ft. NE of intersection of Hwys. 3 & 12, W of St. Hilaire, MN.

Multichannel TV Sound: Stereo only.

News Service: Fox News.

Ownership: Red River Broadcast Corp. (Group Owner).

Began Operation: October 25, 1985.

Represented (sales): Blair Television.

Represented (legal): Crowell & Moring.

Represented (engineering): du Treil, Lundin & Rackley.

Personnel: See KVRR(TV), Fargo, ND.

Rates: On request.

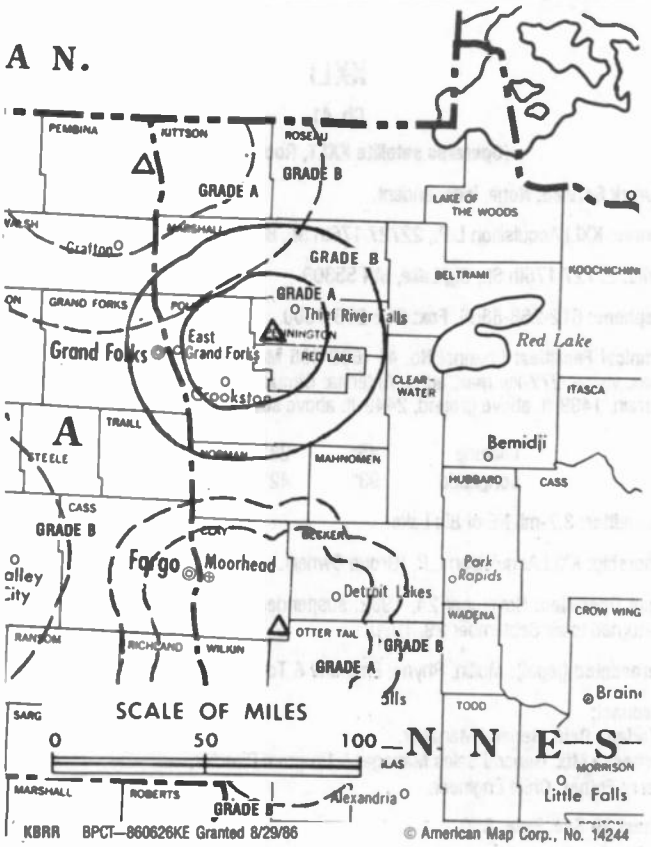

Arbitron Data: Included with KVRR, Fargo, ND.

City of License: Thief River Falls. **ADI:** Fargo. **Rank:** 109.

KCCW-TV

Ch. 12

(Satellite of KCCO-TV, Alexandria, MN)

Network Service: CBS.

Licensee: Midwest Communications Inc., 720 Hawthorne St., Alexandria, MN 56308.

Studio: 720 Hawthorne St., Alexandria, MN 56308.

Telephone: 612-763-5166. **TWX:** 910-578-0003. **Fax:** 612-763-4991.

Technical Facilities: Channel No. 12 (204-210 MHz). Authorized power: 316-kw visual, 63-kw aural. Antenna: 933-ft. above av. terrain, 999-ft. above ground, 2383-ft. above sea level.

Latitude	46°	56'	03"
Longitude	94°	27'	25"

Transmitter: 3-mi. E of Hackensack.

Satellite Earth Station: Satellite Video Systems, 4.5-meter C-band; Scientific-Atlanta receivers.

News Services: AP, UPI.

Ownership: Midwest Communications Inc. (Group Owner).

Began Operation: January 1, 1964. Sale to present owner approved by FCC Oct. 15, 1987 (**Television Digest**, Vol. 26:45; 27:43).

Represented (sales): TeleRep Inc.

Personnel:
Bob McGann, General Manager.
Ken Rees, Station Manager.
Kevin Cuddihy, General Sales Manager.
Mark Proudfoot, Local Sales Manager.
Wayne Quernemoen, Chief Engineer.
Greg Keck, Business Manager.

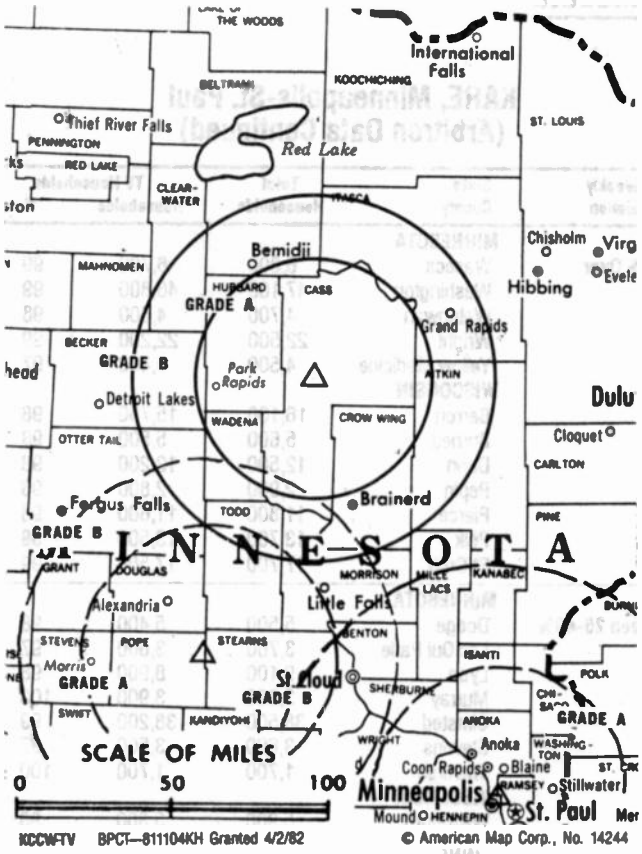

Rates: Sold in combination with KCCO-TV, Alexandria, MN.

Arbitron Data: Not available.

City of License: Walker. **ADI:** Minneapolis-St. Paul. **Rank:** 14.

KARE, Minneapolis-St. Paul (Arbitron Data Continued)

Net Weekly Circulation	State County	Total Households	TV Households	%
	MINNESOTA			
50% & Over	Waseca	6,800	6,700	99
	Washington	47,100	46,800	99
	Watonwan	4,700	4,600	98
	Wright	22,500	22,200	99
	Yellow Medicine	4,500	4,400	97
	WISCONSIN			
	Barron	16,100	15,700	98
	Burnett	5,600	5,500	98
	Dunn	12,500	12,200	98
	Pepin	2,900	2,800	96
	Pierce	11,800	11,600	98
	Polk	13,700	13,500	99
	St Croix	17,700	17,500	99
	MINNESOTA			
Between 25-49%	Dodge	5,500	5,400	98
	Lac Qui Parle	3,700	3,600	97
	Lyon	9,100	8,900	98
	Murray	3,900	3,900	100
	Olmsted	38,500	38,200	99
	Stevens	3,600	3,500	97
	Traverse	1,700	1,700	100
	WISCONSIN			
	Washburn	5,900	5,800	98
	MINNESOTA			
Between 5-24%	Aitkin	5,500	5,400	98
	Faribault	7,200	7,100	99
	Grant	2,600	2,600	100
	Lincoln	2,800	2,800	100
	Wadena	5,000	4,800	96
	SOUTH DAKOTA			
	Grant	3,200	3,100	97
	WISCONSIN			
	Buffalo	5,600	5,500	98
	Chippewa	19,500	19,200	98
	Rusk	5,900	5,800	98

KITN-TV, Minneapolis-St. Paul (Arbitron Data Continued)

Net Weekly Circulation	State County	Total Households	TV Households	%
	MINNESOTA			
Between 5-24%	Crow Wing	18,500	18,100	98
	Dodge	5,500	5,400	98
	Faribault	7,200	7,100	99
	Fillmore	7,700	7,600	99
	Freeborn	13,400	13,300	99
	Jackson	4,700	4,600	98
	Kanabec	4,800	4,700	98
	Lincoln	2,800	2,800	100
	Meeker	8,000	7,900	99
	Morrison	10,600	10,400	98
	Murray	3,900	3,900	100
	Pine	7,700	7,600	99
	Traverse	1,700	1,700	100
	Wabasha	7,700	7,600	99
	WISCONSIN			
	Barron	16,100	15,700	98
	Buffalo	5,600	5,500	98
	Burnett	5,600	5,500	98
	Pepin	2,900	2,800	96

KMSP-TV, Minneapolis-St. Paul (Arbitron Data Continued)

Net Weekly Circulation	State County	Total Households	TV Households	%
	MINNESOTA			
50% & Over	Wabasha	7,700	7,600	99
	Waseca	6,800	6,700	99
	Washington	47,100	46,800	99
	Watonwan	4,700	4,600	98
	Wilkin	2,800	2,800	100
	Wright	22,500	22,200	99
	Yellow Medicine	4,500	4,400	97
	WISCONSIN			
	Barron	16,100	15,700	98
	Burnett	5,600	5,500	98
	Dunn	12,500	12,200	98
	Pepin	2,900	2,800	96
	Pierce	11,800	11,600	98
	Polk	13,700	13,500	99
	St Croix	17,700	17,500	99
	IOWA			
Between 25-49%	Emmet	4,700	4,600	98
	MINNESOTA			
	Beltrami	12,100	11,600	96
	Cottonwood	5,200	5,000	96
	Crow Wing	18,500	18,100	98
	Faribault	7,200	7,100	99
	Itasca	16,400	16,100	98
	Lac Qui Parle	3,700	3,600	97
	Lake	4,200	4,200	100
	Lyon	9,100	8,900	98
	Otter Tail	20,100	19,700	98
	Pennington	5,600	5,500	98
	Rock	3,800	3,800	100
	St Louis	77,900	77,100	99
	NORTH DAKOTA			
	Grand Forks	25,200	25,000	99
	SOUTH DAKOTA			
	Codington	8,900	8,800	99
	Grant	3,200	3,100	97
	WISCONSIN			
	Chippewa	19,500	19,200	98
	Eau Claire	32,500	32,000	98
	Washburn	5,900	5,800	98
	IOWA			
Between 5-24%	Kossuth	7,700	7,600	99
	MINNESOTA			
	Aitkin	5,500	5,400	98
	Becker	11,400	11,200	98
	Carlton	10,800	10,700	99
	Cass	8,300	8,000	96
	Clay	17,200	17,100	99
	Freeborn	13,400	13,300	99
	Grant	2,600	2,600	100
	Hubbard	6,000	5,800	97
	Lake Of The Woods	1,500	1,400	93
	Lincoln	2,800	2,800	100
	Marshall	4,500	4,400	98
	Mower	14,800	14,700	99
	Murray	3,900	3,900	100
	Nobles	7,600	7,500	99
	Pipestone	4,300	4,300	99
	Polk	12,500	12,300	98
	Roseau	5,100	4,800	94
	Wadena	5,000	4,800	96
	NORTH DAKOTA			
	Richland	7,100	7,000	99
	SOUTH DAKOTA			
	Brookings	8,900	8,800	99
	Deuel	1,800	1,800	100

KMSP-TV—(Continued)
(Arbitron Data Continued)

Net Weekly Circulation	State / County	Total Households	TV Households	%
	SOUTH DAKOTA			
Between 5-24%	Roberts	3,800	3,700	97
	WISCONSIN			
	Buffalo	5,600	5,500	98
	Douglas	16,600	16,400	99
	Rusk	5,900	5,800	98
	Sawyer	5,800	5,600	97

KSTP-TV, St. Paul-Minneapolis
(Arbitron Data Continued)

Net Weekly Circulation	State / County	Total Households	TV Households	%
	MINNESOTA			
50% & Over	Washington	47,100	46,800	99
	Watonwan	4,700	4,600	98
	Wright	22,500	22,200	99
	Yellow Medicine	4,500	4,400	97
	WISCONSIN			
	Barron	16,100	15,700	98
	Burnett	5,600	5,500	98
	Dunn	12,500	12,200	98
	Pepin	2,900	2,800	96
	Pierce	11,800	11,600	98
	Polk	13,700	13,500	99
	St Croix	17,700	17,500	99
	Washburn	5,900	5,800	98
	MINNESOTA			
Between 25-49%	Aitkin	5,500	5,400	98
	Cass	8,300	8,000	96
	Faribault	7,200	7,100	99
	Grant	2,600	2,600	100
	Nobles	7,600	7,500	99
	Olmsted	38,500	38,200	99
	Otter Tail	20,100	19,700	98
	Wilkin	2,800	2,800	100
	Winona	16,300	16,100	98
	SOUTH DAKOTA			
	Grant	3,200	3,100	97
	IOWA			
Between 5-24%	Kossuth	7,700	7,600	99
	MINNESOTA			
	Beltrami	12,100	11,600	96
	Fillmore	7,700	7,600	99
	Lincoln	2,800	2,800	100
	Murray	3,900	3,900	100
	Pipestone	4,300	4,300	99
	Rock	3,800	3,800	100
	NORTH DAKOTA			
	Richland	7,100	7,000	99
	WISCONSIN			
	Buffalo	5,600	5,500	98

KSTP-TV—(Continued)
(Arbitron Data Continued)

Net Weekly Circulation	State / County	Total Households	TV Households	%
Between 5-24%	Chippewa	19,500	19,200	98
	Eau Claire	32,500	32,000	98
	Rusk	5,900	5,800	98
	Sawyer	5,800	5,600	97

WCCO-TV, Minneapolis-St. Paul
(Arbitron Data Continued)

Net Weekly Circulation	State / County	Total Households	TV Households	%
	MINNESOTA			
50% & Over	Washington	47,100	46,800	99
	Watonwan	4,700	4,600	98
	Wright	22,500	22,200	99
	Yellow Medicine	4,500	4,400	97
	WISCONSIN			
	Barron	16,100	15,700	98
	Burnett	5,600	5,500	98
	Dunn	12,500	12,200	98
	Pepin	2,900	2,800	96
	Pierce	11,800	11,600	98
	Polk	13,700	13,500	99
	St Croix	17,700	17,500	99
	Washburn	5,900	5,800	98
	MINNESOTA			
Between 25-49%	Aitkin	5,500	5,400	98
	Big Stone	2,800	2,800	100
	Chippewa	5,500	5,400	98
	Crow Wing	18,500	18,100	98
	Douglas	11,700	11,500	98
	Faribault	7,200	7,100	99
	Jackson	4,700	4,600	98
	Martin	9,400	9,300	99
	Pope	4,700	4,600	98
	Traverse	1,700	1,700	100
	Winona	16,300	16,100	98
	WISCONSIN			
	Chippewa	19,500	19,200	98
	MINNESOTA			
Between 5-24%	Grant	2,600	2,600	100
	Lincoln	2,800	2,800	100
	Murray	3,900	3,900	100
	Nobles	7,600	7,500	99
	Pipestone	4,300	4,300	99
	Rock	3,800	3,800	100
	Stevens	3,600	3,500	97
	SOUTH DAKOTA			
	Brookings	8,900	8,800	99
	Grant	3,200	3,100	97
	WISCONSIN			
	Buffalo	5,600	5,500	98
	Eau Claire	32,500	32,000	98
	Rusk	5,900	5,800	98
	Sawyer	5,800	5,600	97

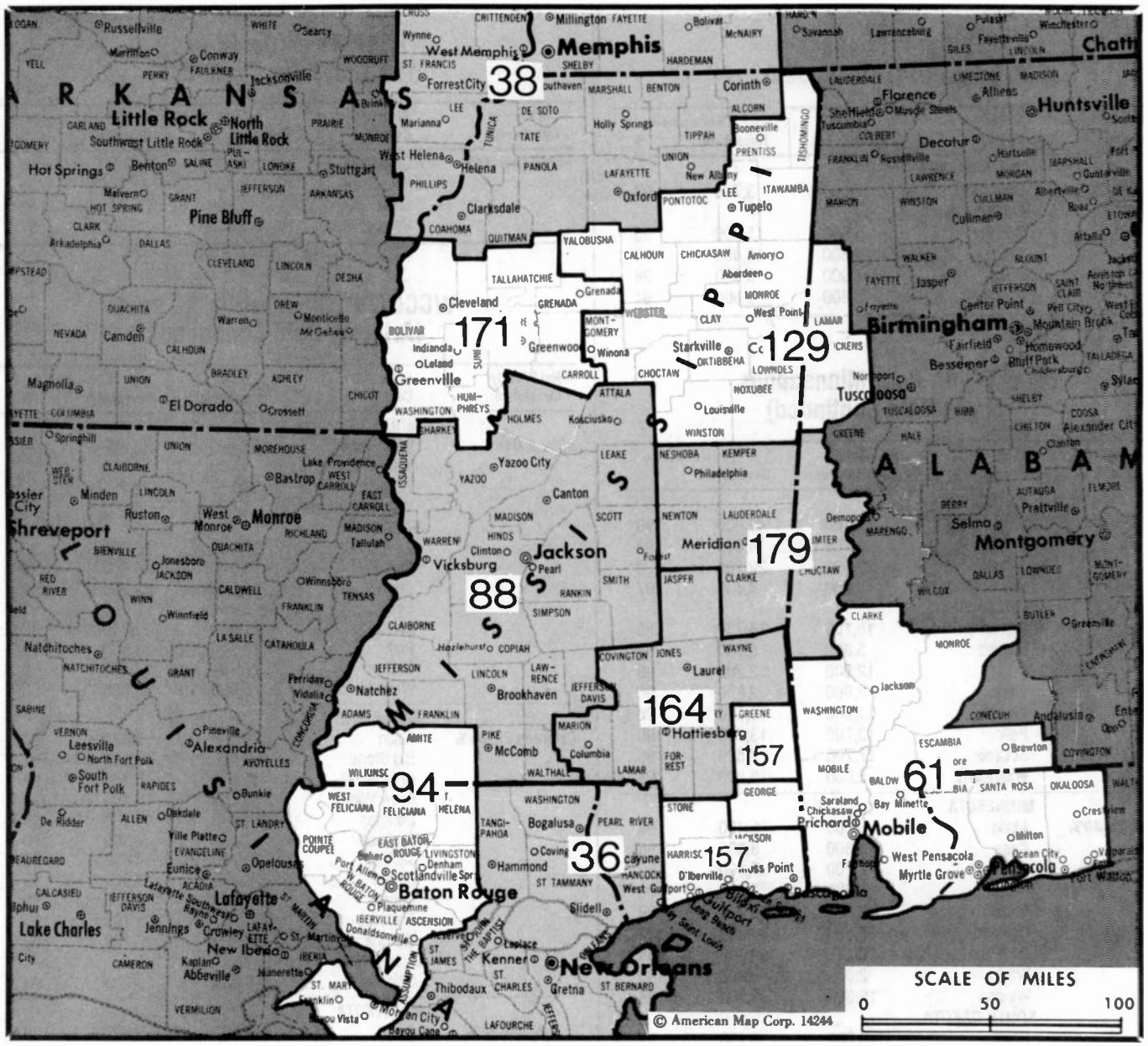

Market	Arbitron ADI TV Households	Rank	Market Area Commercial TV Stations
New Orleans, LA	641,700	36	WDSU-TV (6), WGNO (26), WNOL-TV (38), WVUE (8), WWL-TV (4)
Memphis, TN	609,600	36	WHBQ-TV (13), WLMT (30), WMC-TV (5), WPTY-TV (24), WREG-TV (3)
Mobile, AL-Pensacola, FL	419,000	61	WALA-TV (10), WEAR-TV (3), WFGX (35), WHBR (33), WJTC (44), WKRG-TV (5), WMPV-TV (21), WPMI (15)
Jackson, MS	293,500	88	WAPT (16), WDBD (40), WJTV (12), WLBT-TV (3)
Baton Rouge, LA	254,100	94	WAFB (9), WBRZ (2), WGMB (44), WVLA (33)
Columbus-Tupelo, MS	165,100	129	WCBI-TV (4), WLOV-TV (27), WTVA (9)
Biloxi-Gulfport-Pascagoula, MS	11,530	157	WLOX-TV (13), WXXV-TV (25)
Laurel-Hattiesburg, MS	91,000	164	WDAM-TV (7), WHLT (22)
Greenwood-Greenville, MS	82,500	171	WABG-TV (6), WXVT (15)
Meridian, MS	66,500	179	WGBC (30), WTOK-TV (11), WTZH (24)

State Cross Reference List

Communities that receive programs of stations that are located elsewhere.

WXXV-TV, Biloxi	See Gulfport MS
WLOV-TV, Columbus	See Tupelo, MS
WTVA, Columbus	See Tupelo, MS
WDAM-TV, Hattiesburg	See Laurel, MS
WHLT, Laurel	See Hattiesburg, MS

Mississippi Station Totals as of October 1, 1991

	VHF	UHF	TOTAL
Commercial Television Stations	8	9	17
Educational Television Stations	2	6	8
	10	15	25

Mississippi—Biloxi-Gulfport-Pascagoula

WLOX-TV

Ch. 13

Network Service: ABC.

Licensee: WLOX Television Inc., Box 4596, West Biloxi Station, Biloxi, MS 39535-4596.

Studio: 208 Debuys Rd., Biloxi, MS 39535.

Mailing Address: Box 4596, West Biloxi Station, Biloxi, MS 39535-4596.

Telephone: 601-896-1313. TWX: 510-997-1090. Fax: 601-385-1303.

Technical Facilities: Channel No. 13 (210-216 MHz). Authorized power: 316-kw visual, 31.6-kw aural. Antenna: 1340-ft. above av. terrain, 1319-ft. above ground, 1549-ft. above sea level.

Latitude	30°	43'	25"
Longitude	89°	05'	29"

Transmitter: 3-mi. NE of McHenry, MS.

Multichannel TV Sound: Stereo only.

Satellite Earth Stations: Andrew, 7-meter C-band; Microdyne, 5-meter Ku & C-band; Andrew, 4.5-meter C-band; RCA, 4.5-meter Ku-band; Avantek, M/A-Com, Microdyne receivers.

SNG Mobile Dish: RSI, 2.4-meter Ku-band.

News Services: ABC, AP, NIWS.

Ownership: Love Broadcasting Co. (Group Owner).

Began Operation: September 15, 1962.

Represented (sales): Katz Television.

Represented (legal): Fletcher, Heald & Hildreth.

Personnel:
John Hash, President.
Leon D. Long, Vice President & General Manager.
David Vincent, Vice President & News Director.
Bobby Edwards, General Sales Manager.
Ralph Caudill, National Sales Manager.
Darlene Duffano, Program Director.
Van Williams, Promotion Director.
Gene Faucett, Business Manager.
James S. Fleming, Chief Engineer.

Highest 30 Sec. Rate: $500.

NETWORK BASE HOURLY RATE: $550.

City of License: Biloxi. **ADI:** Biloxi-Gulfport-Pascagoula. **Rank:** 157.

Total Households: ©MSI Consumer Market Data as of 1/1/91. TV Homes, TV% and Circulation ©1991 Arbitron. County coverage based on Arbitron study.

Net Weekly Circulation	State County	Total Households	TV Households	%
	MISSISSIPPI			
50% & Over	Forrest	26,300	26,100	99
	George	5,800	5,800	100
	Greene	3,300	3,200	97
	Hancock	12,600	12,500	99

WLOX-TV BMPCT-5991 Granted 7/31/64 © American Map Corp., 14244

Net Weekly Circulation	State County	Total Households	TV Households	%
50% & Over	Harrison	63,200	62,900	99
	Jackson	45,900	45,600	99
	Jones	23,600	23,400	99
	Lamar	10,200	10,100	99
	Marion	9,300	9,200	99
	Pearl River	14,500	14,400	99
	Perry	3,500	3,500	100
	Stone	3,700	3,700	100
	Walthall	5,000	4,900	98
	MISSISSIPPI			
Between 25-49%	Covington	6,200	6,100	98
	Wayne	7,000	6,900	99
	ALABAMA			
Between 5-24%	Mobile	145,800	145,100	100
	Washington	5,800	5,700	98
	LOUISIANA			
	Washington	17,100	16,800	98
	MISSISSIPPI			
	Jasper	6,000	5,900	98
	Jefferson Davis	4,800	4,700	98
	Pike	13,800	13,600	99
Station Totals		**433,400**	**430,100**	**99**
Net Weekly Circulation (1991)				**198,800**
Average Daily Circulation (1991)				**121,400**

Mississippi—Columbus

WCBI-TV

Ch. 4

Network Service: CBS.

Licensee: Columbus Television Inc., Box 271, Columbus, MS 39703.

Studio: 327 Television Rd., Columbus, MS 39703.

Mailing Address: Box 271, Columbus, MS 39703.

Telephone: 601-327-4444. **Fax:** 601-328-5222.

Technical Facilities: Channel No. 4 (66-72 MHz). Authorized power: 100-kw visual, 10-kw aural. Antenna: 1800-ft. above av. terrain, 535-ft. above ground, 2335-ft. above sea level.

Latitude	33°	45'	07"
Longitude	88°	52'	44"

Transmitter: Hwy. 47, 4-mi. NE of Montpelier.

Multichannel TV Sound: Stereo only.

Satellite Earth Stations: ChannelMaster, 7-meter; Scientific-Atlanta, 7-meter; ChannelMaster, 5-meter; Scientific-Atlanta, 4.6-meter; M/A-Com, 4-meter; Gardiner, M/A-Com, Scientific-Atlanta receivers.

SNG Mobile Dish: Radiator Systems, 2.8-meter Ku-band.

AM Affiliate: WCBI, 1-kw (0.5-kw night), 550 kHz.

News Services: AP, CBS.

Ownership: Birney Imes Jr. & Family (Group Owner).

Began Operation: July 13, 1956.

Represented (sales): Seltel Inc.

Represented (legal): Arent, Fox, Kintner, Plotkin & Kahn.

Represented (engineering): A. D. Ring & Associates.

Personnel:
Stan Siegal, Group Manager.
Frank Imes, General Manager.
Mark Gordon, Local Sales Manager.
Jeffery Rupp, News Director.
Tom Ford, Chief Engineer.
Vallory Williamson, Business Manager.

Highest 30 Sec. Rate: $475.

NETWORK BASE HOURLY RATE: $1082.

City of License: Columbus. **ADI:** Columbus-Tupelo. **Rank:** 129.

Total Households: ©MSI Consumer Market Data as of 1/1/91. TV Homes, TV% and Circulation ©1991 Arbitron. County coverage based on Arbitron study.

Net Weekly Circulation	State County	Total Households	TV Households	%
	ALABAMA			
50% & Over	Greene	3,700	3,600	97
	Lamar	6,400	6,300	98
	Pickens	7,300	7,200	99
	MISSISSIPPI			
	Calhoun	5,700	5,600	98
	Chickasaw	6,500	6,400	98
	Choctaw	3,200	3,200	100
	Clay	7,600	7,500	99
	Itawamba	8,000	7,900	99
	Kemper	3,500	3,400	97
	Lee	25,400	25,200	99
	Lowndes	22,100	21,900	99
	Monroe	13,100	13,000	99

WCBI-TV BPCT—840723KS Granted 1/30/85 © American Map Corp., No. 14244

Net Weekly Circulation	State County	Total Households	TV Households	%
50% & Over	Noxubee	4,100	4,000	98
	Oktibbeha	12,400	12,200	98
	Pontotoc	8,700	8,600	99
	Prentiss	9,400	9,300	99
	Tishomingo	7,200	7,100	99
	Union	9,000	8,900	99
	Webster	3,700	3,600	97
	Winston	7,000	6,900	99
	Yalobusha	5,100	5,000	98
	ALABAMA			
Between 25-49%	Fayette	7,300	7,200	99
	Marion	12,300	12,200	99
	Sumter	5,300	5,200	98
	MISSISSIPPI			
	Attala	7,200	7,100	99
	Lafayette	11,500	11,400	99
	Montgomery	4,400	4,300	98
	Neshoba	9,400	9,300	99
	Tallahatchie	5,500	5,400	98
	Tippah	7,200	7,100	99
	ALABAMA			
Between 5-24%	Franklin	11,300	11,200	99
	Marengo	8,700	8,600	99
	MISSISSIPPI			
	Alcorn	13,300	13,200	99
	Carroll	3,400	3,300	97
	Grenada	7,000	6,900	99
	Leake	6,900	6,800	99
	Newton	7,700	7,600	99
	Quitman	3,900	3,800	97
Station Totals		**311,400**	**307,400**	**99**
Net Weekly Circulation (1991)				**181,600**
Average Daily Circulation (1991)				**109,100**

Mississippi—Greenville

WXVT

Ch. 15

Network Service: CBS.

Licensee: Greenville Television Inc., 208 Debuys Rd., Biloxi, MS 39535.

Studio: 3015 E. Reed Rd., Greenville, MS 38703.

Telephone: 601-334-1500. **Fax:** 601-378-8122.

Technical Facilities: Channel No. 15 (476-482 MHz). Authorized power: 2750-kw max. & 891-kw horizontal visual, 178-kw horizontal aural. Antenna: 890-ft. above av. terrain, 919-ft. above ground, 1049-ft. above sea level.

Latitude	33°	39'	26.00"
Longitude	90°	42'	17.50"

Transmitter: 4.9-mi. SSE of Cleveland, MS.

Satellite Earth Stations: ADM, 5.5-meter; DH Satellite, 5-meter; Harris, 3-meter; RCA, 3-meter.

News Services: AP, CBS, Group W Newsfeed, Sports News Satellite.

Ownership: Greenville Television Inc.

Began Operation: November 7, 1980. Sale to Lamco Communications by Big River Broadcasting Co. approved by FCC March 5, 1984. Sale to present owners approved Aug. 28, 1991.

Represented (sales): Seltel Inc.

Represented (legal): Fletcher, Heald & Hildreth.

Represented (engineering): Jules Cohen & Associates, P.C.

Personnel:
Larry Harris, General Manager.
Stan Sandroni, News Director.
Gina Smith, Program Director.
David Mitchell, Promotion Director.
Robbin Morgan, Business Manager.
Pete Sparks, Chief Engineer.

Rates: On request.

NETWORK BASE HOURLY RATE: $263.

City of License: Greenville. **ADI:** Greenwood-Greenville. **Rank:** 171.

Total Households: ©MSI Consumer Market Data as of 1/1/91. TV Homes, TV% and Circulation ©1991 Arbitron. County coverage based on Arbitron study.

Net Weekly Circulation	State County	Total Households	TV Households Households	TV Households %
	ARKANSAS			
50% & Over	Chicot	5,600	5,400	96
	MISSISSIPPI			
	Bolivar	14,500	14,200	98
	Coahoma	12,400	12,200	98
	Humphreys	4,500	4,400	98
	Leflore	14,000	13,800	99
	Sunflower	10,900	10,700	98
	Tallahatchie	5,500	5,400	98
	Washington	24,100	23,800	99

WXVT BPCT-4970 Granted 9/14/79

© American Map Corp., 14244

Net Weekly Circulation	State County	Total Households	TV Households Households	TV Households %
	ARKANSAS			
Between 25-49%	Desha	6,500	6,400	98
	MISSISSIPPI			
	Carroll	3,400	3,300	97
	Grenada	7,000	6,900	99
	Montgomery	4,400	4,300	98
	MISSISSIPPI			
Between 5-24%	Holmes	7,600	7,500	99
	Issaquena	800	800	100
	Quitman	3,900	3,800	97
	Tunica	3,000	3,000	100
	Yalobusha	5,100	5,000	98
Station Totals		133,200	130,900	98
Net Weekly Circulation (1991)				81,000
Average Daily Circulation (1991)				48,600

Need Broadcast TV or Cable TV Mail Labels From the Factbook?

Call Warren Publishing Inc.'s
Market Research & Data Sales Dept.
202-872-9200

Mississippi—Greenwood-Greenville

WABG-TV

Ch. 6

Network Service: ABC.

Licensee: Mississippi Telecasting Co. Inc., Box 720, Greenwood, MS 38930.

Studios: 849 Washington Ave., Box 1243, Greenville, MS 38701; Box 720, Greenwood, MS 38930.

Telephones: 601-332-0949, Greenville; 601-453-4001, Greenwood.

TWX: 810-966-0022. **Fax:** 601-334-6420.

Technical Facilities: Channel No. 6 (82-88 MHz). Authorized power: 100-kw visual, 10.5-kw aural. Antenna: 1960-ft. above av. terrain, 2000-ft. above ground, 2115-ft. above sea level.

Latitude	33°	22'	23"
Longitude	90°	32'	31"

Transmitter: 2.3-mi. NE of city limits, near Inverness, MS.

Satellite Earth Stations: 2 in operation.

AM Affiliate: WABG, 1-kw (0.5-kw night), 960 kHz.

News Services: AP, ABC, CNN.

Ownership: Bahakel Communications Ltd. (Group Owner).

Began Operation: October 20, 1959.

Represented (sales): Katz Television.

Personnel:
Cy N. Bahakel, President.
Jim Chick, General Manager.
Randy Swan, Station Manager, Greenwood & News Director.
Brian Skinner, Operations Manager.
Brad LeBrun, Chief Engineer.
Kathy Boswell, Program & Promotion Director.
Nancy Meek, Office Manager.

Highest 30 Sec. Rate: $600.

NETWORK BASE HOURLY RATE: $550.

City of License: Greenwood. **ADI:** Greenwood-Greenville. **Rank:** 171.

Total Households: ©MSI Consumer Market Data as of 1/1/91. TV Homes, TV% and Circulation ©1991 Arbitron. County coverage based on Arbitron study.

Net Weekly Circulation	State County	Total Households	TV Households	%
	ARKANSAS			
50% & Over	Chicot	5,600	5,400	96
	MISSISSIPPI			
	Attala	7,200	7,100	99
	Bolivar	14,500	14,200	98
	Carroll	3,400	3,300	97
	Coahoma	12,400	12,200	98
	Grenada	7,000	6,900	99
	Holmes	7,600	7,500	99
	Humphreys	4,500	4,400	98
	Issaquena	800	800	100
	Leflore	14,000	13,800	99
	Montgomery	4,400	4,300	98
	Quitman	3,900	3,800	97

WABG-TV BPCT-800303KG Granted 10/10/80 © American Map Corp., 14244

Net Weekly Circulation	State County	Total Households	TV Households	%
50% & Over	Sharkey	2,200	2,200	100
	Sunflower	10,900	10,700	98
	Tallahatchie	5,500	5,400	98
	Washington	24,100	23,800	99
	Yalobusha	5,100	5,000	98
	Yazoo	9,600	9,500	99
	LOUISIANA			
Between 25-49%	East Carroll	3,700	3,600	97
	West Carroll	4,700	4,600	98
	ARKANSAS			
Between 5-24%	Ashley	9,400	9,200	98
	Desha	6,500	6,400	98
	LOUISIANA			
	Madison	5,800	5,700	98
	MISSISSIPPI			
	Calhoun	5,700	5,600	98
	Choctaw	3,200	3,200	100
	Leake	6,900	6,800	99
	Newton	7,700	7,600	99
	Panola	10,400	10,300	99
	Tunica	3,000	3,000	100
	Warren	19,200	19,000	99
	Webster	3,700	3,600	97
	Winston	7,000	6,900	99
Station Totals		**239,600**	**235,800**	**98**
Net Weekly Circulation (1991)				**126,800**
Average Daily Circulation (1991)				**77,400**

Mississippi—Gulfport

WXXV-TV

Ch. 25

Network Service: Fox.

Licensee: Prime Cities Broadcasters of Mississippi, Box 2500, Gulfport, MS 39505.

Studio: Hwy. 49 N, Gulfport, MS 39505.

Mailing Address: Box 2500, Gulfport, MS 39505.

Telephone: 601-832-2525. **TWX:** 910-240-8412. **Fax:** 601-832-4442.

Technical Facilities: Channel No. 25 (536-542 MHz). Authorized power: 2240-kw max. visual, 224-kw max. aural. Antenna: 1600-ft. above av. terrain, 1540-ft. above ground, 1780-ft. above sea level.

Latitude	30°	44'	48"
Longitude	89°	03'	30"

Transmitter: 4.7-mi. NE of McHenry.

Multichannel TV Sound: Stereo only.

Satellite Earth Station: Comtech, 5-meter C-band; Pinzone receivers.

Ownership: Prime Cities Bcstrs. Corp. of Mississippi.

Began Operation: February 14, 1987. Sale to present owners approved by FCC May 1, 1991. Sale to AmSouth Realty Inc. by Gulf Coast TV Ltd. approved Dec. 8, 1989.

Represented (sales): Blair Television.

Represented (legal): Cordon & Kelly.

Represented (engineering): Jules Cohen & Associates, P.C.

Personnel:
William Ritchie, General Manager.
Jim Stunkard, General Sales Manager.
Curt Mabry, Promotion Director.
Kathy Hayes, Program Director.
Ray Luke, Chief Engineer.
Donna Smith, Business Manager.

Highest 30 Sec. Rate: $325.

City of License: Gulfport. **ADI:** Biloxi-Gulfport-Pascagoula. **Rank:** 157.

Total Households: ©MSI Consumer Market Data as of 1/1/91. TV Homes, TV% and Circulation ©1991 Arbitron. County coverage based on Arbitron study.

Net Weekly Circulation	State County	Total Households	TV Households	%
	MISSISSIPPI			
50% & Over	Forrest	26,300	26,100	99
	Harrison	63,200	62,900	99
	Jackson	45,900	45,600	99
	Perry	3,500	3,500	100
	Stone	3,700	3,700	100

WXXV-TV BMPCT—840824KJ Granted 2/28/85

© American Map Corp., No. 14244

Net Weekly Circulation	State County	Total Households	TV Households	%
	MISSISSIPPI			
Between 25-49%	George	5,800	5,800	100
	Greene	3,300	3,200	97
	Hancock	12,600	12,500	99
	Jones	23,600	23,400	99
	Lamar	10,200	10,100	99
	Pearl River	14,500	14,400	99
	Walthall	5,000	4,900	98
	ALABAMA			
Between 5-24%	Washington	5,800	5,700	98
	MISSISSIPPI			
	Covington	6,200	6,100	98
	Jasper	6,000	5,900	98
	Jefferson Davis	4,800	4,700	98
	Marion	9,300	9,200	99
	Wayne	7,000	6,900	99
Station Totals		**256,700**	**254,600**	**99**
Net Weekly Circulation (1991)				**120,400**
Average Daily Circulation (1991)				**48,700**

Mississippi—Hattiesburg-Laurel

WHLT

Ch. 22

(Satellite of WJTV, Jackson, MS)

Network Service: CBS.

Licensee: Broadcasters of Mississippi Inc., Box 8887, Jackson, MS 39204.

Studio: 990 Hardy St., Hattiesburg, MS 39401.

Mailing Address: Box 232, Hattiesburg, MS 39401-0232.

Telephone: 601-545-2077.

Technical Facilities: Channel No. 22 (518-524 MHz). Authorized power: 1200-kw max. visual, 120-kw max. aural. Antenna: 800-ft. above av. terrain, 707-ft. above ground, 1017-ft. above sea level.

Latitude	31°	24'	21"
Longitude	89°	14'	35"

Transmitter: 4-mi. NE of Petal on Lynn Ray Rd.

Multichannel TV Sound: Stereo only.

Satellite Earth Station: Scientific-Atlanta, 5-meter C-band.

News Service: AP.

Ownership: News Press & Gazette Co. (Group Owner).

Began Operation: January 23, 1987.

Represented (sales): Blair Television.

Personnel:
Randy Cleland, Vice President & General Manager.
Greg Poudevigne, Local Sales Manager.
Walter Johnson, News Director.
Daniel Hamilton, Production Manager.

Highest 30 Sec. Rate: $250.

City of License: Hattiesburg. **ADI:** Laurel-Hattiesburg. **Rank:** 164.

Total Households: ©MSI Consumer Market Data as of 1/1/91. TV Homes, TV% and Circulation ©1991 Arbitron. County coverage based on Arbitron study.

Net Weekly Circulation	State County	Total Households	TV Households	
			Households	%
	MISSISSIPPI			
50% & Over	Covington	6,200	6,100	98
	Forrest	26,300	26,100	99
	Jones	23,600	23,400	99
	Lamar	10,200	10,100	99
	Marion	9,300	9,200	99
	Perry	3,500	3,500	100

Net Weekly Circulation	State County	Total Households	TV Households	
			Households	%
	MISSISSIPPI			
Between 25-49%	Jasper	6,000	5,900	98
	Jefferson Davis	4,800	4,700	98
	Walthall	5,000	4,900	98
	Wayne	7,000	6,900	99
	MISSISSIPPI			
Between 5-24%	Clarke	6,500	6,400	98
	Greene	3,300	3,200	97
	Pearl River	14,500	14,400	99
	Smith	5,600	5,500	98
	Stone	3,700	3,700	100
Station Totals		**135,500**	**134,000**	**99**
Net Weekly Circulation (1991)				**67,400**
Average Daily Circulation (1991)				**33,200**

WBUY

Ch. 40

Network Service: None, independent.

Grantee: Sonlight Bcstg. Systems Inc., 120 Zeigler Circle E, Mobile, AL 36608.

Studio: Box 752344, Memphis, TN 38175.

Telephone: 205-633-2100.

Technical Facilities: Channel No. 40 (626-632 MHz). Authorized power: 4624-kw max. visual. Antenna: 465-ft. above av. terrain, 468-ft. above ground, 818-ft. above sea level.

Latitude	34°	59'	20"
Longitude	89°	41'	13"

Transmitter: 0.43-mi. SSW of Byhalia Rd., at Tennessee border, near Barton.

Ownership: Sonlight Bcstg. Systems Inc. (Group Owner).

Began Operation: September 15, 1991.

Represented (engineering): Charles J. Thompson.

Personnel:
Jay A. Sekulow, Chief Executive Officer.
Ed Geotz, General Manager.
Stuart J. Roth, Director of Operations & Sales Manager.
David Sinks, Chief Engineer.
Jonathan Johnsen, Director of Finance.

Rates: On request.

Arbitron Data: Not available.

City of License: Holly Springs. **ADI:** Memphis. **Rank:** 38.

Mississippi—Jackson

WAPT

Ch. 16

Network Service: ABC.

Licensee: NTG Inc., 405 Lexington Ave., New York, NY 10174.

Studio: Channel 16 Way & Maddox Rd., Jackson, MS 39209.

Mailing Address: Box 10297, Jackson, MS 39289-0297.

Telephone: 601-922-1607. TWX: 810-966-2734.

Technical Facilities: Channel No. 16 (482-488 MHz). Authorized power: 1047-kw max. & 794-kw horizontal visual, 276-kw max. & 158-kw horizontal aural. Antenna: 1166-ft. above av. terrain, 1072-ft. above ground, 1519-ft. above sea level.

Latitude	32°	16'	39"
Longitude	90°	17'	41"

Transmitter: Channel 16 Way & Maddox Rd.

Satellite Earth Stations: Microdyne, 4-meter C-band; Scientific-Atlanta, 4-meter; M/A-Com, Scientific-Atlanta receivers.

SNG Mobile Dish: BMS Ku-band.

News Service: AP.

Ownership: Northstar Television Group Inc. (Group Owner).

Began Operation: October 3, 1970. Sale to present owners approved Sept. 11, 1989. Sale to Price Communications approved June 23, 1987 (**Television Digest**, Vol. 27:21). Sale to Clay Communications by Lewis C. Hopper, et al., approved by FCC March 18, 1979. Sale by American Public Life Insurance Co. to Lewis Hopper, et al. approved by FCC March 18, 1976.

Represented (sales): Petry Television Inc.

Represented (legal): Fletcher, Heald & Hildreth.

Represented (engineering): Cohen, Dippell & Everist, P.C.

Personnel:
Bill Ferrell, General Manager.
William D. Webb, Station & General Sales Manager.
Frank Brady, Local Sales Manager.
Terry Kurtright, News Director.
Joe Root, Program Director.
Anna Box, Business Manager.
Tom Bondurant, Chief Engineer.

Highest 30 Sec. Rate: $750.

NETWORK BASE HOURLY RATE: $400.

City of License: Jackson. **ADI:** Jackson, MS. **Rank:** 88.

Total Households: ©MSI Consumer Market Data as of 1/1/91. TV Homes, TV% and Circulation ©1991 Arbitron. County coverage based on Arbitron study.

Net Weekly Circulation	State County	Total Households	TV Households Households	 %
	LOUISIANA			
50% & Over	Madison	5,800	5,700	98
	MISSISSIPPI			
	Claiborne	3,700	3,600	97
	Copiah	9,700	9,600	99
	Hinds	96,000	95,400	99
	Lawrence	4,700	4,600	98
	Leake	6,900	6,800	99
	Madison	19,100	18,800	98

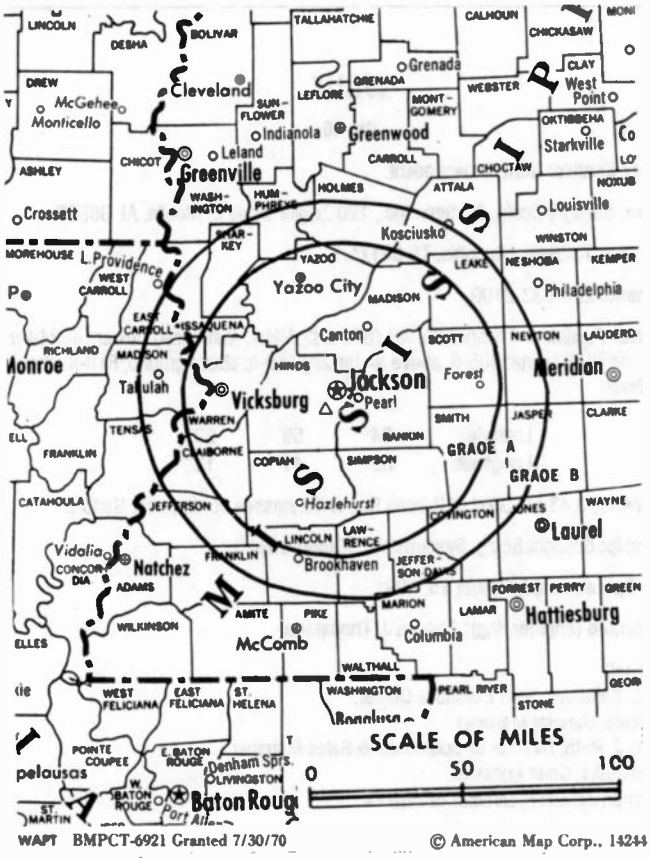
Cleveland
Greenville
Greenwood
Leland
Indianola
Grenada
West Point
Starkville
Louisville
Philadelphia
Kosciusko
Yazoo City
Canton
Vicksburg
Jackson
Pearl
Meridian
Forest
Hazlehurst
Laurel
Natchez
Brookhaven
Hattiesburg
Columbia
McComb
Baton Rouge
Port Allen
Denham Spgs.
Livingston
Monroe
Tallulah
Vidalia
Concordia
Pelausas
Monticello
Crossett
L. Providence
Starkey
Sharkey
Issaquena
Franklin
Jefferson
Lincoln
Pike
Amite
Wilkinson
Adams
Claiborne
Copiah
Hinds
Warren
Yazoo
Madison
Rankin
Scott
Simpson
Smith
Jasper
Clarke
Jones
Wayne
Covington
Lawrence
Jefferson Davis
Marion
Lamar
Forrest
Perry
Walthall
Pearl River
Stone
Washington
West Feliciana
East Feliciana
St. Helena
E. Baton Rouge
W. Baton Rouge
Pointe Coupee
Grenada
Sunflower
Leflore
Montgomery
Webster
Choctaw
Attala
Holmes
Humphreys
Washington
Sharkey
Yazoo
Madison
Leake
Neshoba
Kemper
Newton
Lauderdale
Scott
Smith
Jasper
Clarke
Jones
Wayne
Covington
Lawrence
Jefferson Davis
Marion
Lamar
Forrest
Perry
Greene
Walthall
Pearl River
Stone
Amite
Pike
Wilkinson
Adams
Franklin
Jefferson
Claiborne
Copiah
Hinds
Warren
Yazoo
Madison
Rankin
Scott
Simpson
Smith
Jasper
Clarke
Jones
Wayne
Covington
Lawrence
Jefferson Davis
Marion
Lamar
Forrest
Perry
Greene

Mississippi—Jackson

WDBD

Ch. 40

Network Service: Fox.

Licensee: D & K Broadcast Properties L.P., 7200 Wisconsin Ave., No. 310, Bethesda, MD 20814.

Studio: 7440 Channel 16 Way, Jackson, MS 39209.

Mailing Address: Box 10888, Jackson, MS 39209.

Telephones: 601-922-1234; 301-654-0700.

Technical Facilities: Channel No. 40 (626-632 MHz). Authorized power: 1050-kw visual, 105-kw aural. Antenna: 1210-ft. above av. terrain, 1078-ft. above ground, 1522-ft. above sea level.

Latitude	32°	16′	53″
Longitude	90°	17′	41″

Transmitter: 1.8-mi. SW of intersection of Hwy. 18 & I-20.

Satellite Earth Stations: 3 in operation.

News Service: AP.

Ownership: Donatelli & Klein Inc. (Group Owner).

Began Operation: December 27, 1984. Transfer of control of CP from Brenda Harrison to H. Bernard Dixon approved by FCC April 30, 1985. Transfer of control from H. Bernard Dixon to Media Central approved by FCC Nov. 26, 1985. Assignment of license from Media Central to C. Kenneth Still, trustee approved May 10, 1989. Sale to current owner approved by FCC June 22, 1989.

Represented (sales): Seltel Inc.

Personnel:
Sam McLeod, General Manager.
Lynn Boggs, General Sales Manager.
Alan Simmons, Program Director.
Don Long, Chief Engineer.
Hank Downey, News Director.

Highest 30 Sec. Rate: $150.

City of License: Jackson. **ADI:** Jackson, MS. **Rank:** 88.

Total Households: ©MSI Consumer Market Data as of 1/1/91. TV Homes, TV% and Circulation ©1991 Arbitron. County coverage based on Arbitron study.

Net Weekly Circulation	State County	Total Households	TV Households Households	TV Households %
	MISSISSIPPI			
50% & Over	Claiborne	3,700	3,600	97
	Copiah	9,700	9,600	99
	Hinds	96,000	95,400	99
	Issaquena	800	800	100
	Madison	19,100	18,800	98
	Rankin	30,700	30,400	99
	Sharkey	2,200	2,200	100
	Simpson	9,000	8,900	99
	Warren	19,200	19,000	99
	Yazoo	9,600	9,500	99
	LOUISIANA			
Between 25-49%	Madison	5,800	5,700	98
	MISSISSIPPI			
	Attala	7,200	7,100	99
	Holmes	7,600	7,500	99

WDBD BMPCT-840314KF Granted 3/30/84 © American Map Corp., No. 14244

Net Weekly Circulation	State County	Total Households	TV Households Households	TV Households %
Between 25-49%	Humphreys	4,500	4,400	98
	Jefferson	3,000	2,900	97
	Jefferson Davis	4,800	4,700	98
	Lawrence	4,700	4,600	98
	Leake	6,900	6,800	99
	Lincoln	11,700	11,600	99
	Montgomery	4,400	4,300	98
	Scott	9,800	9,700	99
	Smith	5,600	5,500	98
	MISSISSIPPI			
Between 5-24%	Carroll	3,400	3,300	97
	Covington	6,200	6,100	98
	Franklin	3,200	3,100	97
	Jasper	6,000	5,900	98
	Newton	7,700	7,600	99
	Washington	24,100	23,800	99
Station Totals		**326,600**	**322,800**	**99**
Net Weekly Circulation (1991)				**159,500**
Average Daily Circulation (1991)				**69,700**

Your message in this ad space could cost as little as $95, and it will reach the people important to you!

Television & Cable Factbook

Mississippi—Jackson

WJTV

Ch. 12

(Operates satellite WHLT, Hattiesburg-Laurel, MS)

Network Service: CBS.

Licensee: News Press & Gazette Co., Box 8887, Jackson, MS 39284.

Studio: 1820 TV Road, Jackson, MS 39204.

Mailing Address: Box 8887, Jackson, MS 39284-8887.

Telephone: 601-372-6311. **TWX:** 810-966-2735.

Technical Facilities: Channel No. 12 (204-210 MHz). Authorized power: 316-kw visual, 43.7-kw aural. Antenna: 1630-ft. above av. terrain, 1615-ft. above ground, 1949-ft. above sea level.

Latitude	32°	14'	25.59"
Longitude	90°	24'	15.05"

Transmitter: 1.5-mi. SE of Raymond, 0.3-mi. S of Rte. 18.

Satellite Earth Stations: 7 in operation; BMS receivers.

News Service: AP.

Ownership: News Press & Gazette Co. (Group Owner).

Began Operation: March 15, 1954 as WSLI-TV; in 1955, after WSLI-TV owners got permission to sell 40% interest to Mississippi Publishers Corp., latter took WJTV (Ch. 25) off air on May 31 and WSLI-TV switched call letters to WJTV (**Television Digest**, Vol. 11:16, 21, 23). Sale to present owner by Capitol Bcstg. Co. approved by FCC March 7, 1983 (Vol. 22:50).

Represented (sales): Blair Television.

Represented (legal): Dow, Lohnes & Albertson.

Personnel:
John A. MacGregor, President.
Michael R. Brooks, Executive Vice President & General Manager.
Fred Howard, Local Sales Manager.
Scott Simpson, Local Sales Manager.
Walter Saddler, News Director.
Glenda McKay, Program & Public Affairs Director.
Buck Holston, Chief Engineer.

Rates: On request.

City of License: Jackson. **ADI:** Jackson, MS. **Rank:** 88.

Total Households: ©MSI Consumer Market Data as of 1/1/91. TV Homes, TV% and Circulation ©1991 Arbitron. County coverage based on Arbitron study.

Net Weekly Circulation	State / County	Total Households	TV Households	%
	LOUISIANA			
50% & Over	Madison	5,800	5,700	98
	MISSISSIPPI			
	Adams	13,800	13,600	99
	Attala	7,200	7,100	99
	Claiborne	3,700	3,600	97
	Copiah	9,700	9,600	99
	Franklin	3,200	3,100	97
	Hinds	96,000	95,400	99
	Holmes	7,600	7,500	99
	Humphreys	4,500	4,400	98
	Issaquena	800	800	100
	Jefferson	3,000	2,900	97
	Jefferson Davis	4,800	4,700	98
	Lawrence	4,700	4,600	98
	Leake	6,900	6,800	99
	Leflore	14,000	13,800	99
	Lincoln	11,700	11,600	99
	Madison	19,100	18,800	98
	Neshoba	9,400	9,300	99
	Pike	13,800	13,600	99
	Rankin	30,700	30,400	99
	Scott	9,800	9,700	99

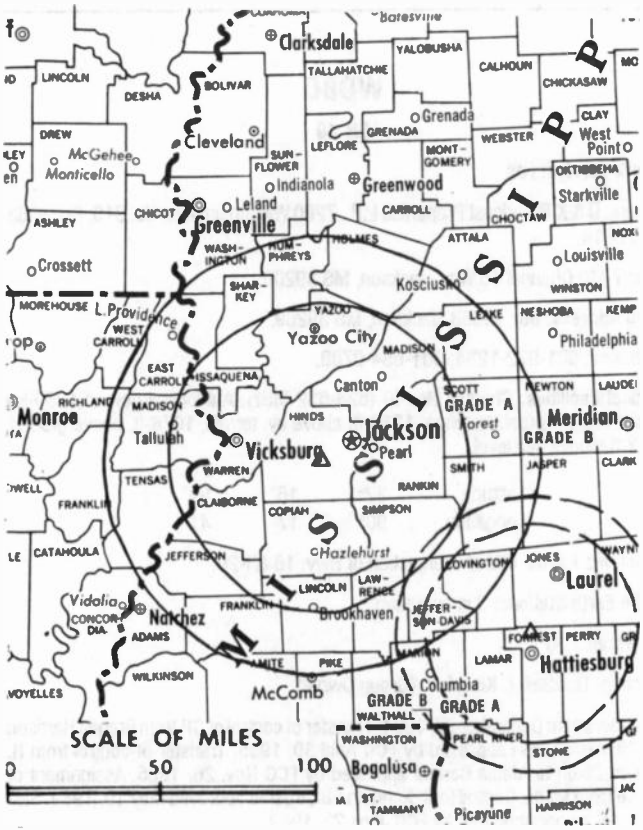

WJTV BPCT-2540 Granted 1/10/62 © American Map Corp., 14244

Net Weekly Circulation	State / County	Total Households	TV Households	%
50% & Over	Sharkey	2,200	2,200	100
	Simpson	9,000	8,900	99
	Smith	5,600	5,500	98
	Warren	19,200	19,000	99
	Yazoo	9,600	9,500	99
	LOUISIANA			
Between 25-49%	Tensas	2,900	2,800	97
	MISSISSIPPI			
	Bolivar	14,500	14,200	98
	Covington	6,200	6,100	98
	Jasper	6,000	5,900	98
	Marion	9,300	9,200	99
	Montgomery	4,400	4,300	98
	Newton	7,700	7,600	99
	Sunflower	10,900	10,700	98
	Walthall	5,000	4,900	98
	ARKANSAS			
Between 5-24%	Chicot	5,600	5,400	96
	LOUISIANA			
	Concordia	8,000	7,800	98
	East Carroll	3,700	3,600	97
	Franklin	8,500	8,400	99
	West Carroll	4,700	4,600	98
	MISSISSIPPI			
	Amite	4,800	4,700	98
	Carroll	3,400	3,300	97
	Choctaw	3,200	3,200	100
	Jones	23,600	23,400	99
	Washington	24,100	23,800	99
	Webster	3,700	3,600	97
	Wilkinson	3,400	3,300	97
	Winston	7,000	6,900	99
Station Totals		**496,400**	**489,800**	**99**
Net Weekly Circulation (1991)				**308,600**
Average Daily Circulation (1991)				**192,900**

Mississippi—Jackson

WLBT-TV

Ch. 3

Network Service: NBC.

Licensee: TV-3 Inc., Box 1712, Jackson, MS 39215-1712.

Studio: 715 S. Jefferson St., Jackson, MS 39205.

Telephone: 601-948-3333. **TWX:** 601-948-0726.

Technical Facilities: Channel No. 3 (60-66 MHz). Authorized power: 95.5-kw visual, 19.1-kw aural. Antenna: Circularly polarized, 2050-ft. above av. terrain, 1999-ft. above ground, 2419-ft. above sea level.

Latitude	32°	12'	46"
Longitude	90°	22'	54"

Transmitter: 12-mi. SW of Jackson.

Multichannel TV Sound: Stereo only.

Satellite Earth Station: Comtech, 5-meter; Pinzone receivers.

News Service: AP.

Ownership: Civic Communications Corp. (Group Owner).

Began Operation: December 20, 1953. Original licensee, Lamar Life Insurance Co., denied renewal of license by court decision June 20, 1969. Interim operating authority granted June 2, 1971 to Communications Improvement which began operation June 14, 1971. TV-3 began operation Feb. 1, 1980. Sale to present owners approved by FCC Dec. 13, 1983 (**Television Digest**, Vol. 1:52).

Represented (sales): Katz Television.

Represented (legal): Blair, Joyce & Silva.

Represented (engineering): Jules Cohen & Associates, P.C.

Personnel:
Frank Melton, President & Chief Executive Officer.
Dan Modisett, General Manager.
Frankie Thomas, General Sales Manager.
Dennis Smith, News Director.
Jacqueline Warren, Promotion Director.
Frank Carlisle, Business Manager.
Jacquelyn Gary, Personnel Director.
Goldia Revies, Public Service Director.
Renae Wright, Marketing Director.
Floyd Kinard, Chief Engineer.

Highest 30 Sec. Rate: $2000.

NETWORK BASE HOURLY RATE: $1800.

City of License: Jackson. **ADI:** Jackson, MS. **Rank:** 88.

Total Households: ©MSI Consumer Market Data as of 1/1/91. TV Homes, TV% and Circulation ©1991 Arbitron. County coverage based on Arbitron study.

Net Weekly Circulation	State / County	Total Households	TV Households	%
	LOUISIANA			
50% & Over	Madison	5,800	5,700	98
	MISSISSIPPI			
	Adams	13,800	13,600	99
	Attala	7,200	7,100	99
	Claiborne	3,700	3,600	97
	Copiah	9,700	9,600	99
	Franklin	3,200	3,100	97
	Hinds	96,000	95,400	99
	Holmes	7,600	7,500	99
	Humphreys	4,500	4,400	98
	Issaquena	800	800	100
	Jefferson	3,000	2,900	97
	Jefferson Davis	4,800	4,700	98
	Lawrence	4,700	4,600	98
	Leake	6,900	6,800	99
	Lincoln	11,700	11,600	99

WLBT-TV 8PCT-3807 Granted 9/21/66 © American Map Corp., 14244

Net Weekly Circulation	State / County	Total Households	TV Households	%
50% & Over	Madison	19,100	18,800	98
	Newton	7,700	7,600	99
	Pike	13,800	13,600	99
	Rankin	30,700	30,400	99
	Scott	9,800	9,700	99
	Sharkey	2,200	2,200	100
	Simpson	9,000	8,900	99
	Smith	5,600	5,500	98
	Warren	19,200	19,000	99
	Washington	24,100	23,800	99
	Yazoo	9,600	9,500	99
	LOUISIANA			
Between 25-49%	East Carroll	3,700	3,600	97
	Tensas	2,900	2,800	97
	MISSISSIPPI			
	Amite	4,800	4,700	98
	Bolivar	14,500	14,200	98
	Carroll	3,400	3,300	97
	Covington	6,200	6,100	98
	Jasper	6,000	5,900	98
	Leflore	14,000	13,800	99
	Marion	9,300	9,200	99
	Montgomery	4,400	4,300	98
	Neshoba	9,400	9,300	99
	Sunflower	10,900	10,700	98
	Walthall	5,000	4,900	98
	ARKANSAS			
Between 5-24%	Chicot	5,600	5,400	96
	LOUISIANA			
	Concordia	8,000	7,800	98

(Continued on page A-660)

Station Totals	**540,800**	**533,600**	**99**
Net Weekly Circulation (1991)			**333,100**
Average Daily Circulation (1991)			**210,700**

Mississippi—Laurel-Hattiesburg

WDAM-TV

Ch. 7

Network Service: NBC.

Licensee: Federal Boradcasting Company, Box 16269, Hattiesburg, MS 39404-6269.

Studio: Hwy. 11 N, Hattiesburg, MS 39402.

Mailing Address: Box 16269, Hattiesburg, MS 39404-6269.

Telephones: 601-544-4730, Hattiesburg; 601-649-3111, Laurel.

Fax: 601-584-9302.

Technical Facilities: Channel No. 7 (174-180 MHz). Authorized power: 316-kw visual, 47-kw aural. Antenna: 529-ft. above av. terrain, 576-ft. above ground, 771-ft. above sea level.

Latitude	31°	27'	12"
Longitude	89°	17'	05"

Transmitter: U.S. Hwy. 11, approx. 1.2-mi. N of Eastabutchie.

Satellite Earth Stations: Harris, 8-meter; Harris, 3.5-meter; Avcom, Harris, M/A-Com receivers.

News Service: AP.

Ownership: Federal Broadcasting Co. (Group Owner).

Began Operation: June 8, 1956 on Ch. 9. Two months later WOSU-TV, New Orleans, acquired 51% interest, with remaining 49% being held equally by 4 founding partners, Dave A. & Harold M. Matison and Milton J. & Alvin H. Fine (Television Digest, Vol. 12:31, 38). Plant was sold to owners, who held CP for Ch. 7, Laurel, MS; when WDSU-TV received FCC authorization to shift WAFB-TV, Baton Rouge from Ch. 28 to Ch. 9 pending outcome of hearings, new owners began operation on Ch. 7 Sept. 3, 1959 (Vol. 13:44; 15:36). Sale of 43.75% to S. A. Rosenbaum as well as stock to Marvin Reuben & Jerry P. Keith by William S. Smylie family approved Dec. 7, 1960 by FCC (Vol. 16:49, 50). Sale to Beam Communications approved July 27, 1983. Sale to present owner approved Aug. 2, 1990.

Represented (sales): Katz Television.

Represented (legal): Hogan & Hartson.

Represented (engineering): Carl T. Jones Corp.

Personnel:
Cliff Brown, General Manager.
Dickey Mauldin, Local Sales Manager.
Kris Adcock, National Sales Manager.
Henry Lena, Operations Manager.
Eric Reid, News Director.
Bobby Smith, Chief Engineer.
Diane Hazfeld, Community Affairs Director.
Diane Schilling, Traffic Director.

Highest 30 Sec. Rate: $1000.

NETWORK BASE HOURLY RATE: $975.

City of License: Laurel. **ADI:** Laurel-Hattiesburg. **Rank:** 164.

Total Households: ©MSI Consumer Market Data as of 1/1/91. TV Homes, TV% and Circulation ©1991 Arbitron. County coverage based on Arbitron study.

Net Weekly Circulation	State County	Total Households	TV Households	%
	MISSISSIPPI			
50% & Over	Covington	6,200	6,100	98
	Forrest	26,300	26,100	99

WDAM-TV BPCT-2031 Granted 2/20/57 © American Map Corp., 14244

Net Weekly Circulation	State County	Total Households	TV Households	%
50% & Over	Greene	3,300	3,200	97
	Jasper	6,000	5,900	98
	Jefferson Davis	4,800	4,700	98
	Jones	23,600	23,400	99
	Lamar	10,200	10,100	99
	Marion	9,300	9,200	99
	Perry	3,500	3,500	100
	Smith	5,600	5,500	98
	Stone	3,700	3,700	100
	Walthall	5,000	4,900	98
	Wayne	7,000	6,900	99
	MISSISSIPPI			
Between 25-49%	Clarke	6,500	6,400	98
	Lauderdale	29,600	29,400	99
	ALABAMA			
Between 5-24%	Choctaw	5,900	5,800	98
	Washington	5,800	5,700	98
	MISSISSIPPI			
	George	5,800	5,800	100
	Lawrence	4,700	4,600	98
	Newton	7,700	7,600	99
	Pearl River	14,500	14,400	99
	Pike	13,800	13,600	99
	Simpson	9,000	8,900	99
Station Totals		**217,800**	**215,400**	**99**
Net Weekly Circulation (1991)				**121,600**
Average Daily Circulation (1991)				**82,900**

Mississippi—Meridian

WTZH

Ch. 24

Network Service: CBS.

Licensee: Meridian Bcstg. Partnership, Debtor-in-Possession, Box 5185, Meridian, MS 39302.

Studio: Hwy. 45 S & TV Towers Rd., Meridian, MS 39301.

Mailing Address: Box 5185, Meridian, MS 39302.

Telephone: 601-693-2933.

Technical Facilities: Channel No. 24 (530-536 MHz). Authorized power: 724-kw max. & 631-kw horizontal visual, 72.4-kw max. & 63.1-kw horizontal aural. Antenna: 610-ft. above av. terrain, 388-ft. above ground, 1049-ft. above sea level.

Latitude	32°	19'	39.57"
Longitude	88°	41'	31.25"

Transmitter: Bozeman Way, 1.8-mi. S of Meridian on Hwy. 45.

Satellite Earth Stations: Scientific-Atlanta, 7-meter C-band; Prodelin, 5-meter C-band; Prodelin, 4.5-meter C-band; Scientific-Atlanta, 4.5-meter C-band; Vertex, 4.5-meter Ku-band; M/A-Com, Microdyne, Scientific-Atlanta receivers.

News Service: AP.

Ownership: Meridian Bcstg. Partnership, Debtor-in-Possession.

Began Operation: June 10, 1968; left air Oct. 13, 1970. Sale to Frank Spain, et al., by Delta Communications Corp. approved by FCC March 23, 1972. Resumed operation Dec. 6, 1972. FCC approved sale to present owners Aug. 15, 1985.

Represented (sales): Seltel Inc.

Represented (legal): Reddy, Begley & Martin.

Personnel:
Nory Le Brun, General Manager.
Tony Sansone, Local & Regional Sales Manager.
Sue Weathers, National Sales & Business Manager.
Tony Grice, Chief Engineer.
Stan Torgerson, News Director.
Dawn Walker, Program, Promotion & Production Manager.
Saran Grant, Traffic Manager.

Highest 30 Sec. Rate: $300.

NETWORK BASE HOURLY RATE: $355.

City of License: Meridian. **ADI:** Meridian. **Rank:** 179.

Total Households: ©MSI Consumer Market Data as of 1/1/91. TV Homes, TV% and Circulation ©1991 Arbitron. County coverage based on Arbitron study.

Net Weekly Circulation	State County	Total Households	TV Households Households	TV Households %
	MISSISSIPPI			
50% & Over	Clarke	6,500	6,400	98
	Lauderdale	29,600	29,400	99
	Newton	7,700	7,600	99

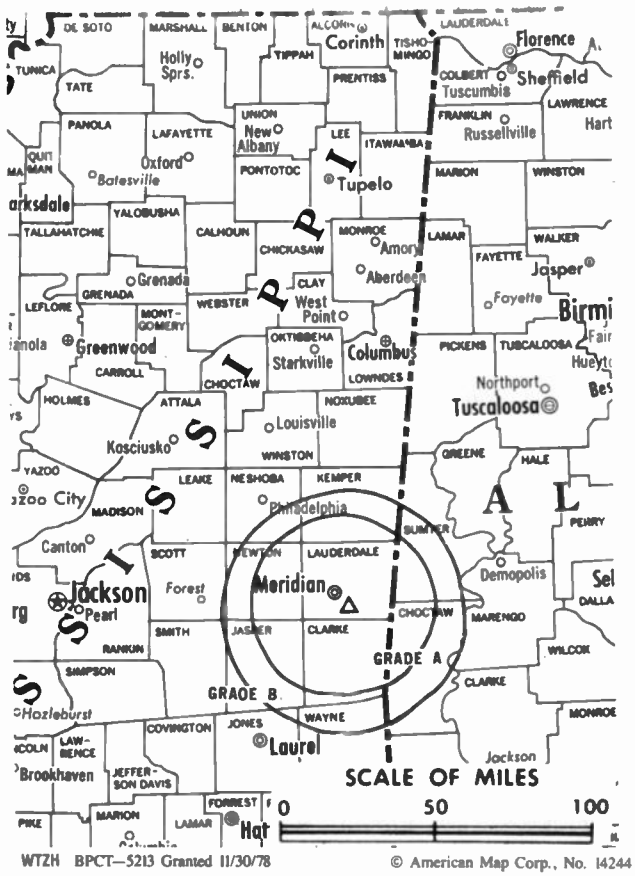

WTZH BPCT—5213 Granted 11/30/78 © American Map Corp., No. 14244

Net Weekly Circulation	State County	Total Households	TV Households Households	TV Households %
	ALABAMA			
Between 25-49%	Choctaw	5,900	5,800	98
	Sumter	5,300	5,200	98
	MISSISSIPPI			
	Kemper	3,500	3,400	97
	Neshoba	9,400	9,300	99
	ALABAMA			
Between 5-24%	Greene	3,700	3,600	97
	Marengo	8,700	8,600	99
	MISSISSIPPI			
	Jasper	6,000	5,900	98
	Jones	23,600	23,400	99
	Wayne	7,000	6,900	99
Station Totals		**116,900**	**115,500**	**99**
Net Weekly Circulation (1991)				**45,100**
Average Daily Circulation (1991)				**24,400**

NEED BROADCAST TV OR CABLE TV DATA FROM THE FACTBOOK ON TAPE OR DISKETTE? NEED CUSTOMIZED REPORTS?

Call Warren Publishing's Market Research & Data Sales Dept. 202-872-9200

WGBC

(formerly WLBM-TV)

Ch. 30

Network Service: NBC.

Licensee: Global Communications Inc., 425 26th St., Meridian, MS 39301.

Studio: 4608 Skyland Dr., Meridian, MS 39301.

Mailing Address: Box 5840, Meridian, MS 39302-5840.

Telephones: 601-485-3030; 601-693-1961. **Fax:** 601-354-3107.

Technical Facilities: Channel No. 30 (566-572 MHz). Authorized power: 1600-kw max. visual. Antenna: 614-ft. above av. terrain, 387-ft. above ground, 1030-ft. above sea level.

Latitude	32°	19'	34"
Longitude	88°	41'	12"

Transmitter: 0.8-mi. S of Meridian at 4608 Skyland Dr.

Satellite Earth Stations: 8-meter; 3-meter; Harris receivers.

News Services: AP, NBC.

Ownership: Global Communications Inc.

Began Operation: September 30, 1982. Burned to ground in 1990; resumed operation under new ownership in 1991 (**Television Digest**, Vol. 31:38). Sale to present owner by Civic Communications Corp. approved by FCC March 12, 1991.

Represented (sales): Adam Young Inc.

Represented (legal): Blair, Joyce & Silva.

Represented (engineering): Jules Cohen & Associates, P.C.

Personnel:
Anthony Sansone, Vice President & General Manager.
Alfred Martin, Local Sales Manager & Marketing Director.

Danny Johnson, Chief Engineer.
Don Spann, Promotion Director.

Highest 30 Sec. Rate: $400.

Arbitron Data: Not available.

City of License: Meridian. **ADI:** Meridian. **Rank:** 179.

Mississippi—Meridian

WTOK-TV

Ch. 11

Network Service: ABC.

Licensee: Benedek Bcstg. Corp., Box 2988, Meridian, MS 39301.

Studio: 815 23rd Ave., Meridian, MS 39301.

Mailing Address: Box 2988, Meridian, MS 39301.

Telephone: 601-693-1441. **TWX:** 501-961-1090. **Fax:** 601-483-3266.

Technical Facilities: Channel No. 11 (198-204 MHz). Authorized power: 316-kw visual, 46.8-kw aural. Antenna: 536-ft. above av. terrain, 319-ft. above ground, 984-ft. above sea level.

Latitude	32°	19'	38.30"
Longitude	88°	41'	27.80"

Transmitter: U.S. Hwy. 45, 1.8-mi. S of city.

Satellite Earth Stations: Andrew, 7.2-meter C-band; Andrew, 4.5-meter C-band; Andrew, Avantek, RCA receivers.

News Services: ABC, AP.

Ownership: A. Richard Benedek (Group Owner).

Began Operation: September 26, 1953. Sale to H & C Communications by Robert F. Wright, et al., approved by FCC July 28, 1981 (**Television Digest**, Vol. 21:14). Sale to Southwest Media Inc. (later United Bcstg. Corp.) approved by FCC Oct. 24, 1984 (Vol. 24:26, 33). Sale to current owner approved May 10, 1988 (Vol. 28:15).

Represented (sales): Katz Television.

Represented (legal): Covington & Burling.

Represented (engineering): Jules Cohen & Associates, P.C.

Personnel:
Tom Wall, General Manager.
Bob Holland, Station Manager.
Tracey Jones, Local Sales Manager.
John Johnson, News Director.
Edna La Shane, Program Manager.
Rusty Rollson, Promotion Director.
Bob Klein, Chief Engineer.
Paula Thomas, Business Manager.

Highest 30 Sec. Rate: $600.

City of License: Meridian. **ADI:** Meridian. **Rank:** 179.

Total Households: ©MSI Consumer Market Data as of 1/1/91. TV Homes, TV% and Circulation ©1991 Arbitron. County coverage based on Arbitron study.

Net Weekly Circulation	State County	Total Households	TV Households	%
	ALABAMA			
50% & Over	Choctaw	5,900	5,800	98
	Greene	3,700	3,600	97
	Marengo	8,700	8,600	99
	Sumter	5,300	5,200	98
	MISSISSIPPI			
	Clarke	6,500	6,400	98
	Jasper	6,000	5,900	98
	Kemper	3,500	3,400	97
	Lauderdale	29,600	29,400	99

WTOK-TV BMPCT-3043 Granted 5/2/55

© American Map Corp., 14244;

Net Weekly Circulation	State County	Total Households	TV Households	%
50% & Over	Neshoba	9,400	9,300	99
	Newton	7,700	7,600	99
	Wayne	7,000	6,900	99
	MISSISSIPPI			
Between 25-49%	Noxubee	4,100	4,000	98
	Scott	9,800	9,700	99
	Winston	7,000	6,900	99
	ALABAMA			
Between 5-24%	Clarke	9,500	9,400	99
	Hale	5,300	5,200	98
	Perry	4,900	4,800	98
	Pickens	7,300	7,200	99
	MISSISSIPPI			
	Choctaw	3,200	3,200	100
	Jones	23,600	23,400	99
	Leake	6,900	6,800	99
	Smith	5,600	5,500	98
Station Totals		**180,500**	**178,200**	**99**
Net Weekly Circulation (1991)				**92,700**
Average Daily Circulation (1991)				**59,100**

There is no more visible place for your advertising message than the pages of the
Television & Cable Factbook

Mississippi—Tupelo-Columbus

WTVA

Ch. 9

Network Service: NBC.

Licensee: WTVA Inc., Box 350, Tupelo, MS 38802.

Studio: Beach Spring Rd., Tupelo, MS 38801.

Mailing Address: Box 350, Tupelo, MS 38802.

Telephone: 601-842-7620. **Fax:** 601-844-7061.

Technical Facilities: Channel No. 9 (186-192 MHz). Authorized power: 316-kw visual, 31.6-kw aural. Antenna: 1780-ft. above av. terrain, 1590-ft. above ground, 2170-ft. above sea level.

Latitude	33°	47'	40"
Longitude	89°	05'	16"

Transmitter: 2.1-mi. NW of Woodland.

Satellite Earth Stations: 3 in operation.

SNG Mobile Dish: Hubcom Ku-band.

News Service: AP.

Ownership: WTVA Inc. (Group Owner).

Began Operation: March 18, 1957.

Represented (sales): Katz Television.

Represented (legal): Haley, Bader & Potts.

Personnel:
Frank K. Spain, President.
Mark Ledbetter, General Manager.
Bob Leech, National Sales Director.
Jack Cristil, Local Sales Director.
Charles Ed Bishop, Program Director.
Wendell Robinson, Chief Engineer.
Gerald Stanford, Operations Director.
Terry Smith, News Director.

Highest 30 Sec. Rate: $500.

NETWORK BASE HOURLY RATE: $900.

City of License: Tupelo. **ADI:** Columbus-Tupelo. **Rank:** 129.

Total Households: ©MSI Consumer Market Data as of 1/1/91. TV Homes, TV% and Circulation ©1991 Arbitron. County coverage based on Arbitron study.

Net Weekly Circulation	State County	Total Households	TV Households	%
	ALABAMA			
50% & Over	Lamar	6,400	6,300	98
	MISSISSIPPI			
	Attala	7,200	7,100	99
	Calhoun	5,700	5,600	98
	Carroll	3,400	3,300	97
	Chickasaw	6,500	6,400	98
	Choctaw	3,200	3,200	100
	Clay	7,600	7,500	99
	Grenada	7,000	6,900	99
	Itawamba	8,000	7,900	99
	Kemper	3,500	3,400	97
	Lee	25,400	25,200	99
	Leflore	14,000	13,800	99
	Lowndes	22,100	21,900	99
	Monroe	13,100	13,000	99
	Montgomery	4,400	4,300	98
	Neshoba	9,400	9,300	99

WTVA BPCT-4394 Granted 3/17/71 © American Map Corp., 14244

Net Weekly Circulation	State County	Total Households	TV Households	%
50% & Over	Noxubee	4,100	4,000	98
	Oktibbeha	12,400	12,200	98
	Pontotoc	8,700	8,600	99
	Prentiss	9,400	9,300	99
	Tallahatchie	5,500	5,400	98
	Tishomingo	7,200	7,100	99
	Union	9,000	8,900	99
	Webster	3,700	3,600	97
	Winston	7,000	6,900	99
	Yalobusha	5,100	5,000	98
	ALABAMA			
Between 25-49%	Greene	3,700	3,600	97
	Marion	12,300	12,200	99
	Pickens	7,300	7,200	99
	MISSISSIPPI			
	Alcorn	13,300	13,200	99
	Coahoma	12,400	12,200	98
	Holmes	7,600	7,500	99
	Lafayette	11,500	11,400	99
	Panola	10,400	10,300	99
	Tippah	7,200	7,100	99
	ALABAMA			
Between 5-24%	Fayette	7,300	7,200	99
	Franklin	11,300	11,200	99
	Sumter	5,300	5,200	98
	MISSISSIPPI			
	Bolivar	14,500	14,200	98
	Leake	6,900	6,800	99
	Sunflower	10,900	10,700	98
	Tate	7,400	7,300	99
Station Totals		**368,300**	**363,400**	**99**
Net Weekly Circulation (1991)				**229,900**
Average Daily Circulation (1991)				**145,000**

Mississippi—Tupelo

WLOV-TV

(formerly WVSB-TV)

Ch. 27

Network Service: ABC.

Licensee: Love Communications Co., Box 777, West Point, MS 39773.

Studio: 327 N. Gloster St., Tupelo, MS 38802-1491.

Mailing Address: Box 777, West Point, MS 39773.

Telephone: 601-494-8327. **Fax:** 601-494-6789.

Technical Facilities: Channel No. 27 (548-554 MHz). Authorized power: 2000-kw max. & 468-kw horizontal visual, 200-kw max. & 46.8-kw horizontal aural. Antenna: 1680-ft. above av. terrain, 1441-ft. above ground, 2021-ft. above sea level.

Latitude	33°	47'	40"
Longitude	89°	05'	16"

Transmitter: 2.1-mi. NW of Woodland.

Satellite Earth Stations: In operation; Scientific-Atlanta receivers.

News Service: AP.

Ownership: James S. Love III. Sale to present owner by Venture Systems Inc. approved by FCC June 24, 1991.

Began Operation: May 29, 1983.

Represented (legal): Cordon & Kelly.

Personnel:
- **Ted Fortenberry**, General Manager.
- **Becky Declement**, General Sales Manager.
- **Mary Beth Bobbitt**, Program Director.
- **Chuck Young**, Chief Engineer.
- **Bob Snell**, Sports Director.
- **Leo Ridge**, Promotion Director.
- **Jean Poss**, Business Manager.

Highest 30 Sec. Rate: $300.

City of License: Tupelo. **ADI:** Columbus-Tupelo. **Rank:** 129.

Total Households: ©MSI Consumer Market Data as of 1/1/91. TV Homes, TV% and Circulation ©1991 Arbitron. County coverage based on Arbitron study.

Net Weekly Circulation	State County	Total Households	TV Households	%
	MISSISSIPPI			
50% & Over	Chickasaw	6,500	6,400	98
	Clay	7,600	7,500	99
	Itawamba	8,000	7,900	99
	Lee	25,400	25,200	99
	Lowndes	22,100	21,900	99
	Monroe	13,100	13,000	99
	Oktibbeha	12,400	12,200	98
	Pontotoc	8,700	8,600	99
	Webster	3,700	3,600	97

WLOV-TV BMPCT-821109KM Granted 11/29/82 © American Map Corp., No. 14244

Net Weekly Circulation	State County	Total Households	TV Households	%
	MISSISSIPPI			
Between 25-49%	Calhoun	5,700	5,600	98
	Choctaw	3,200	3,200	100
	Noxubee	4,100	4,000	98
	Prentiss	9,400	9,300	99
	Union	9,000	8,900	99
	ALABAMA			
Between 5-24%	Lamar	6,400	6,300	98
	MISSISSIPPI			
	Lafayette	11,500	11,400	99
	Montgomery	4,400	4,300	98
	Tippah	7,200	7,100	99
	Tishomingo	7,200	7,100	99
	Winston	7,000	6,900	99
	Yalobusha	5,100	5,000	98
Station Totals		187,700	185,400	99
Net Weekly Circulation (1991)				83,500
Average Daily Circulation (1991)				35,000

THIS DATA IS AVAILABLE ON TAPE OR DISKETTE FOR USE ON YOUR OWN COMPUTER OR AS CUSTOMIZED REPORTS

Call Lynn Levine 202-872-9200

Need more sets of the **FACTBOOK?**

For information about quantity discounts, call collect:

202-872-9200.

WLBT-TV, Jackson (Arbitron Data Continued)

Net Weekly Circulation	State County	Total Households	TV Households Households	TV Households %
	LOUISIANA			
Between 5-24%	Franklin	8,500	8,400	99
	Richland	8,000	7,900	99
	Washington	17,100	16,800	98
	West Carroll	4,700	4,600	98
	MISSISSIPPI			
	Clarke	6,500	6,400	98
	Kemper	3,500	3,400	97
	Lamar	10,200	10,100	99
	Lauderdale	29,600	29,400	99
	Wilkinson	3,400	3,300	97
	Winston	7,000	6,900	99

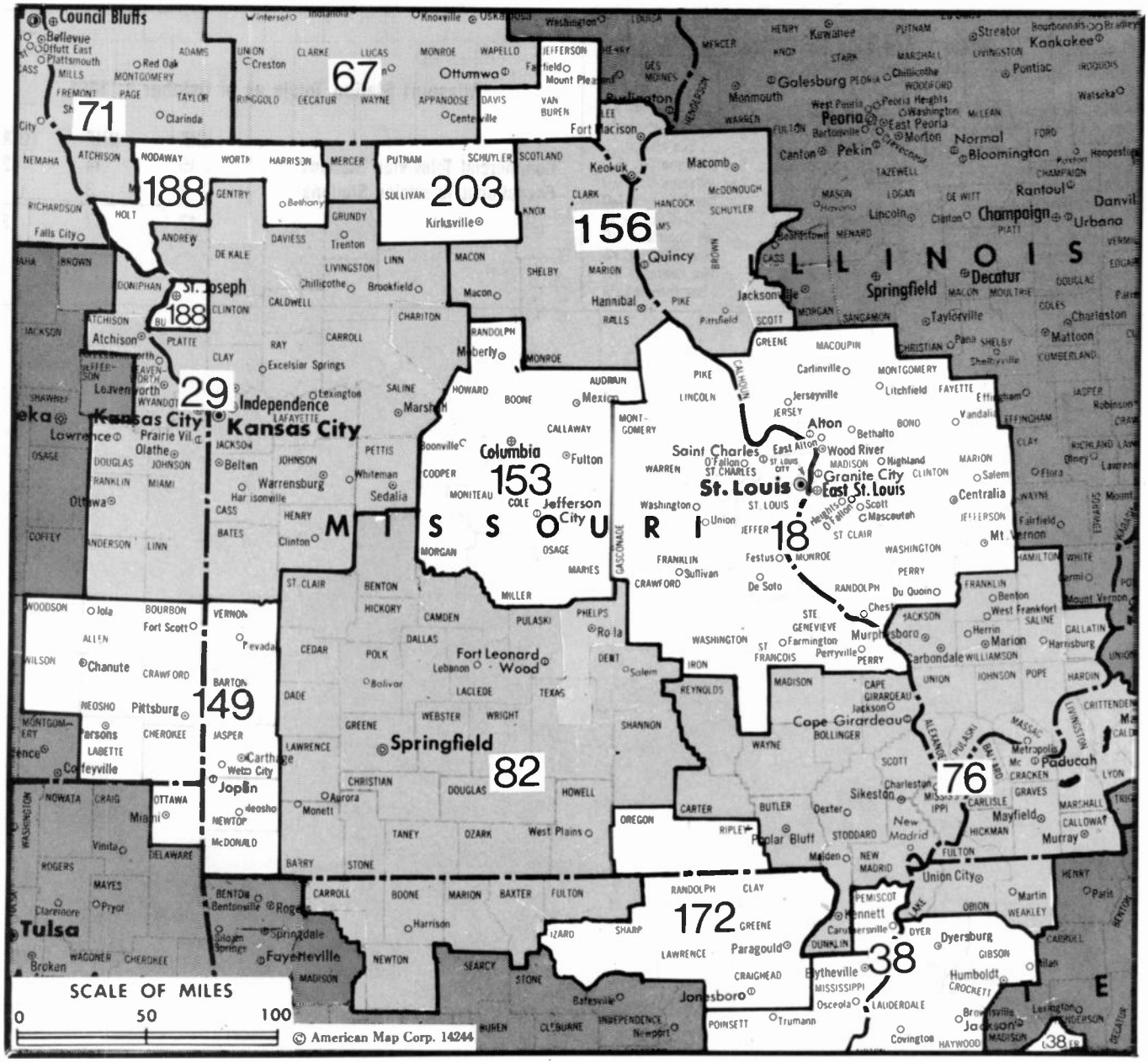
Council Bluffs
Kansas City
Independence
St. Joseph
Springfield
Columbia
Jefferson City
Cape Girardeau
Joplin
Tulsa
Fayetteville
Springdale
Jonesboro
Paducah
Quincy
Hannibal
Kirksville
Ottumwa
Fort Madison
Keokuk
Macomb
Galesburg
Peoria
Bloomington
Champaign
Decatur
Springfield
Alton
St. Louis
East St. Louis
Granite City
Centralia
Carbondale
Murphysboro
Marion
Harrisburg
Mt. Vernon
Fairfield
Effingham
Charleston
Mattoon
Danville
Urbana
Rantoul
Pontiac
Kankakee
Streator
Ottawa
Joliet
Aurora
Elgin
Rockford
Freeport
Dubuque
Clinton
Davenport
Rock Island
Moline
Galesburg
Burlington
Fort Madison
Quincy
Hannibal
Jacksonville
Springfield
Decatur
Champaign
Danville
Kankakee
Joliet
Aurora
Elgin
Rockford
Freeport
Dubuque
Clinton
Davenport
Rock Island
Moline
Galesburg
Peoria
Bloomington
Pontiac
Streator
Ottawa
Kirksville
Trenton
Chillicothe
Brookfield
Macon
Mexico
Fulton
Columbia
Jefferson City
Sedalia
Warrensburg
Belton
Kansas City
Independence
Lexington
Marshall
Boonville
Excelsior Springs
Liberty
Platte City
Weston
Atchison
St. Joseph
Maryville
Bethany
Trenton
Princeton
Gallatin
Chillicothe
Brookfield
Macon
Moberly

State Cross Reference List

Communities that receive programs of stations that are located elsewhere.

WPSD-TV, Cape Girardeau	See Paducah, KY
WSIL-TV, Cape Girardeau	See Harrisburg, IL
WTCT, Cape Girardeau	See Marion, IL
KNLJ, Columbia	See Jefferson City, MO
KRCG, Columbia	See Jefferson City, MO
WHSL, East St. Louis	See St. Louis, MO
WGEM-TV, Hannibal	See Quincy, IL
KOMU-TV, Jefferson City	See Columbia, MO
KOAM-TV, Joplin	See Pittsburg, KS
KMCI, Kansas City	See Lawrence, KS
KTVO, Kirksville	See Ottumwa, IA

Missouri Station Totals as of October 1, 1991

	VHF	UHF	TOTAL
Commercial Television Stations	15	14	29
Educational Television Stations	2	3	5
	17	17	34

Missouri—Cape Girardeau

KBSI

Ch. 23

Network Service: Fox.

Licensee: Engles Communications Inc., 806 Enterprise St., Cape Girardeau, MO 63701.

Studio: 806 Enterprise St., Cape Girardeau, MO 63701.

Telephones: 314-334-1223; 910-760-1494. Fax: 314-334-1208.

Technical Facilities: Channel No. 23 (524-530 MHz). Authorized power: 1870-kw max. visual, 187-kw max. aural. Antenna: 1770-ft. above av. terrain, 1567-ft. above ground, 2277-ft. above sea level.

Latitude	37°	24'	23"
Longitude	89°	33'	44"

Transmitter: E side of Perryville Rd., approx. 2.9-mi. SSW of Oriole.

Satellite Earth Stations: Zenith, 3-meter Ku & C-band; Gardiner, 7-meter C-band; Avcom, 10-meter C-band; M/A-Com, 7-meter Ku-band; Avcom, Gardiner, M/A-Com, Zenith receivers.

Ownership: Engles Communications Inc.

News Service: CNN, Fox.

Began Operation: September 10, 1983. Sale to present owners by Stephen Kent, et al., approved by FCC Dec. 20, 1989.

Represented (sales): Seltel Inc.

Represented (legal): Peper, Martin, Jensen, Maichel & Hetlage.

Personnel:
Steven B. Engles, President & General Manager.
Mark Culbertson, Program Manager.
John Baker, Chief Engineer.
Jean Turnbough, Local Sales Manager.
Bryan Uptain, Promotions Director.
Robert Steinberg, Business Manager.

Rates: On request.

City of License: Cape Girardeau. ADI: Paducah, KY-Cape Girardeau, MO-Harrisburg-Marion, IL. Rank: 76.

Total Households: ©MSI Consumer Market Data as of 1/1/91. TV Homes, TV% and Circulation ©1991 Arbitron. County coverage based on Arbitron study.

Net Weekly Circulation	State County	Total Households	TV Households	%
	ILLINOIS			
50% & Over	Alexander	4,700	4,500	96
	Franklin	17,700	17,300	97
	Hamilton	3,900	3,700	95
	Jackson	24,000	23,400	97
	Johnson	3,300	3,200	97
	Pulaski	3,500	3,400	97
	Union	7,800	7,600	97
	Williamson	25,300	24,700	98
	KENTUCKY			
	Ballard	3,200	3,200	100
	Mc Cracken	24,600	24,500	100
	MISSOURI			
	Bollinger	4,400	4,300	98
	Cape Girardeau	23,600	23,300	99
	New Madrid	7,600	7,400	97
	Scott	15,200	15,000	99
	Stoddard	11,400	11,200	98
	ILLINOIS			
Between 25-49%	Massac	6,300	6,100	97
	Pope	1,900	1,800	95
	Saline	12,100	11,800	98
	KENTUCKY			
	Calloway	12,000	11,900	99
	Carlisle	2,000	2,000	100

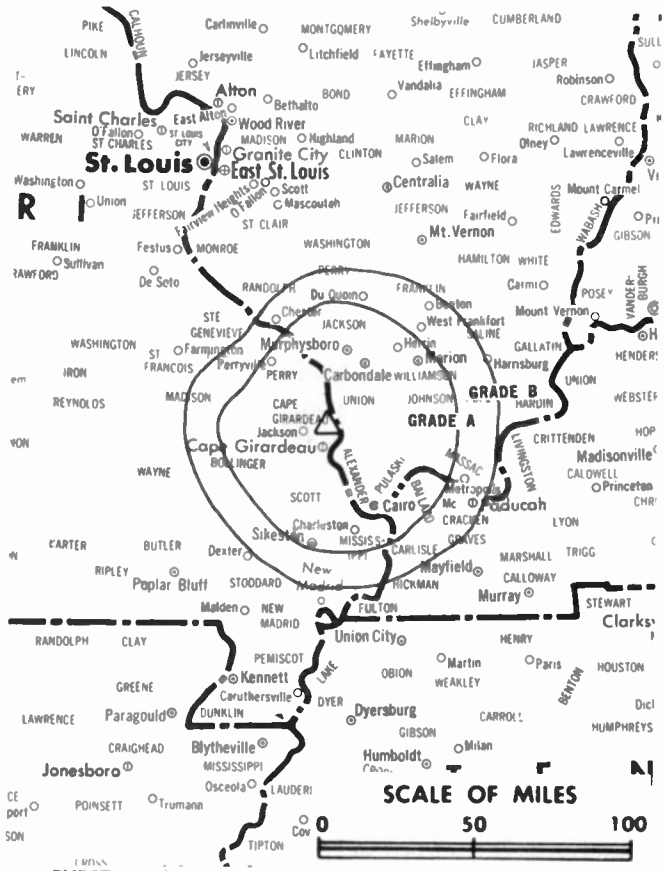

KBSI BMPCT-830107KE Granted 5/19/83

© American Map Corp. 14244

Net Weekly Circulation	State County	Total Households	TV Households	%
Between 25-49%	Fulton	3,100	3,100	100
	Graves	13,600	13,500	99
	Livingston	3,700	3,700	100
	Marshall	10,800	10,800	100
	MISSOURI			
	Butler	15,000	14,600	97
	Dunklin	12,900	12,600	98
	Mississippi	5,500	5,400	98
	Pemiscot	8,600	8,400	98
	Perry	6,200	6,100	98
	TENNESSEE			
	Lake	2,600	2,600	100
	Obion	13,200	13,100	99
	ARKANSAS			
Between 5-24%	Clay	7,700	7,600	99
	ILLINOIS			
	Gallatin	2,900	2,800	96
	Hardin	2,200	2,100	95
	Jefferson	15,800	15,300	97
	Perry	9,000	8,800	98
	Randolph	12,800	12,600	98
	KENTUCKY			
	Caldwell	5,000	4,900	98
	Crittenden	3,200	3,200	100
	Hickman	1,900	1,900	100
	Lyon	2,300	2,300	100
	MISSOURI			
	Iron	4,000	3,900	97
	Madison	4,900	4,800	98
	Ripley	5,300	5,000	94

(Continued on page A-692)

Station Totals	**410,400**	**402,800**	**98**
Net Weekly Circulation (1991)			**167,400**
Average Daily Circulation (1991)			**74,600**

Missouri—Cape Girardeau

KFVS-TV

Ch. 12

Network Service: CBS.

Licensee: American Family Broadcast Group Inc., Box 100, Cape Girardeau, MO 63702.

Studio: 310 Broadway, Cape Girardeau, MO 63701.

Mailing Address: Box 100, Cape Girardeau, MO 63702.

Telephone: 314-335-1212. **TWX:** 910-760-1564.

Technical Facilities: Channel No. 12 (204-210 MHz). Authorized power: 316-kw visual, 31.6-kw aural. Antenna: 2000-ft. above av. terrain, 1677-ft. above ground, 2487-ft. above sea level.

Latitude	37°	25'	46"
Longitude	89°	30'	14"

Transmitter: 8.5-mi. N of Cape Girardeau, off County Road V.

Satellite Earth Stations: ADM, 6.1-meter C-band; RCA, 3.7-meter Ku-band; Avcom, M/A-Com receivers.

News Service: AP.

Ownership: American Family Corp. (Group Owner).

Began Operation: October 3, 1954. Sale to present owner by Oscar C. Hirsch, et al., approved by FCC April 4, 1979 (**Television Digest**, Vol. 18:41).

Represented (sales): Katz Television.

Represented (legal): Schnader, Harrison, Segal & Lewis.

Personnel:
Joe Goleniowski, Vice President & General Manager.
James Wareham, General Sales Manager.
Michael Beecher, News Director.
Arnold Killian, Chief Engineer.
Frank Knight, Business Manager.
John Blim, Operations Manager.

Rates: On request.

City of License: Cape Girardeau. **ADI:** Paducah, KY-Cape Girardeau, MO-Harrisburg-Marion, IL. **Rank:** 76.

Total Households: ©MSI Consumer Market Data as of 1/1/91. TV Homes, TV% and Circulation ©1991 Arbitron. County coverage based on Arbitron study.

Net Weekly Circulation	State County	Total Households	TV Households	%
	ARKANSAS			
50% & Over	Clay	7,700	7,600	99
	ILLINOIS			
	Alexander	4,700	4,500	96
	Franklin	17,700	17,300	97
	Gallatin	2,900	2,800	96
	Hamilton	3,900	3,700	95
	Hardin	2,200	2,100	95
	Jackson	24,000	23,400	97
	Jefferson	15,800	15,300	97
	Johnson	3,300	3,200	97
	Massac	6,300	6,100	97
	Perry	9,000	8,800	98
	Pope	1,900	1,800	95
	Pulaski	3,500	3,400	97
	Saline	12,100	11,800	98
	Union	7,800	7,600	97
	Williamson	25,300	24,700	98
	KENTUCKY			
	Ballard	3,200	3,200	100
	Calloway	12,000	11,900	99
	Carlisle	2,000	2,000	100
	Crittenden	3,200	3,200	100
	Fulton	3,100	3,100	100
	Graves	13,600	13,500	99

KFVS-TV BPCT-2609 Granted 4/17/59 © American Map Corp., 14244.

Net Weekly Circulation	State County	Total Households	TV Households	%
50% & Over	Hickman	1,900	1,900	100
	Livingston	3,700	3,700	100
	Lyon	2,300	2,300	100
	Mc Cracken	24,600	24,500	100
	Marshall	10,800	10,800	100
	MISSOURI			
	Bollinger	4,400	4,300	98
	Butler	15,000	14,600	97
	Cape Girardeau	23,600	23,300	99
	Carter	2,000	1,900	95
	Dunklin	12,900	12,600	98
	Iron	4,000	3,900	97
	Madison	4,900	4,800	98
	Mississippi	5,500	5,400	98
	New Madrid	7,600	7,400	97
	Pemiscot	8,600	8,400	98
	Perry	6,200	6,100	98
	Reynolds	2,700	2,600	96
	Ripley	5,300	5,000	94
	Scott	15,200	15,000	99
	Stoddard	11,400	11,200	98
	Wayne	5,100	5,000	98
	TENNESSEE			
	Lake	2,600	2,600	100
	Obion	13,200	13,100	99
	Weakley	12,600	12,500	99
	ILLINOIS			
Between 25-49%	Randolph	12,800	12,600	98
	Wayne	7,400	7,100	96

(Continued on page A-692)

Station Totals	**563,600**	**553,300**	**98**
Net Weekly Circulation (1991)			**352,400**
Average Daily Circulation (1991)			**229,500**

Missouri—Columbia

KMIZ

Ch. 17

Network Service: ABC.

Licensee: Stauffer Communications Inc., 501 Business 70 East, Columbia, MO 65201.

Studio: 501 Business 70 East, Columbia, MO 65201.

Telephone: 314-449-0917. **Fax:** 314-875-7078.

Technical Facilities: Channel No. 17 (488-494 MHz). Authorized power: 1600-kw max. visual. Antenna: 1141-ft. above av. terrain, 1070-ft. above ground, 1877-ft. above sea level.

Latitude	38°	46'	29"
Longitude	92°	33'	22"

Transmitter: 3.5-mi. W of Jamestown.

Satellite Earth Stations: Andrew, 7.3-meter C-band; Andrew, 4.5-meter C-band; AFC, 3.66-meter Ku-band; 3-meter C-band; Andrew receivers.

News Service: ABC.

Ownership: Stauffer Communications Inc. (Group Owner).

Began Operation: December 5, 1971. Sale to present owner by Richard E. & Robert H. Koenig approved by FCC Dec. 13, 1984 (**Television Digest**, Vol. 24:43).

Represented (sales): Blair Television.

Represented (legal): Dow, Lohnes & Albertson.

Personnel:
Carlos Fernandez, General Manager.
Jean Vlox, General Sales Manager.
Kelley Mathis, Local Sales Manager.
Tom Chapman, Program Director.
Joe Lamie, News Director.
Brad Strommen, Chief Engineer.
Greg Crain, Promotion Director.
Gary Peel, Business Manager.

Rates: On request.

City of License: Columbia. **ADI:** Columbia-Jefferson City. **Rank:** 153.

Total Households: ©MSI Consumer Market Data as of 1/1/91. TV Homes, TV% and Circulation ©1991 Arbitron. County coverage based on Arbitron study.

Net Weekly Circulation	State County	Total Households	TV Households	%
	MISSOURI			
50% & Over	Audrain	9,600	9,500	99
	Boone	40,900	40,300	99
	Callaway	11,400	11,200	98
	Cole	23,100	22,900	99
	Cooper	5,800	5,700	98
	Howard	3,600	3,500	97
	Miller	7,900	7,800	99
	Moniteau	4,500	4,400	98

KMIZ BPCT-890522KF Granted 7/31/89 © American Map Corp., No. 14244

Net Weekly Circulation	State County	Total Households	TV Households	%
50% & Over	Morgan	6,400	6,300	98
	Osage	4,300	4,200	98
	Randolph	9,600	9,500	99
	MISSOURI			
Between 25-49%	Camden	11,000	10,800	98
	Chariton	3,900	3,800	97
	Maries	3,200	3,100	97
	Montgomery	4,300	4,200	98
	Pettis	14,300	14,100	99
	Pulaski	11,800	11,600	98
	Saline	9,400	9,300	99
	MISSOURI			
Between 5-24%	Benton	5,600	5,400	96
	Crawford	7,600	7,400	97
	Monroe	3,500	3,500	100
	Phelps	12,500	12,200	98
	Ralls	3,400	3,400	100
Station Totals		**217,600**	**214,100**	**98**
Net Weekly Circulation (1991)				**118,500**
Average Daily Circulation (1991)				**55,300**

Missouri—Columbia

KOMU-TV

Ch. 8

Network Service: NBC.

Licensee: The Curators of University of Missouri, Columbia, MO 65201.

Studio: Hwy. 63 South, Columbia, MO 65201.

Telephone: 314-442-1122. **TWX:** 910-760-1444. **Fax:** 314-449-3435.

Technical Facilities: Channel No. 8 (180-186 MHz). Authorized power: 316-kw visual, 31.6-kw aural. Antenna: 793-ft. above av. terrain, 738-ft. above ground, 1575-ft. above sea level.

Latitude	38°	53'	16"
Longitude	92°	15'	48"

Transmitter: U. of Missouri South Farm, 6.2-mi. SE of Columbia.

Multichannel TV Sound: Stereo only.

Satellite Earth Stations: Scientific-Atlanta, 4.6-meter; Scientific-Atlanta, 7-meter; RCA, 2.5-meter Ku-band; Harris, 4.5-meter Ku-band; Harris, 6.5-meter; Scientific-Atlanta, Harris receivers.

SNG Mobile Dish: Satcom, 2.4-meter Ku-band.

News Service: AP.

Ownership: The Curators of the University of Missouri

Began Operation: December 21, 1953.

Represented (sales): Petry Television Inc.

Represented (legal): Fisher, Wayland, Cooper & Leader.

Personnel:
Thomas R. Gray, General Manager.
John Strecker, General Sales Manager.
Stacey Woelfel, News Director.
Robert Austin, Program Director.
Becky Cooper, Promotion Director.
Lee Eggers, Chief Engineer.
Gloria Britt, Business Manager.
Roger Allbee, Operations Manager.

Rates: On request.

City of License: Columbia. **ADI:** Columbia-Jefferson City. **Rank:** 153.

Total Households: ©MSI Consumer Market Data as of 1/1/91. TV Homes, TV% and Circulation ©1991 Arbitron. County coverage based on Arbitron study.

Net Weekly Circulation	State County	Total Households	TV Households	%
	MISSOURI			
50% & Over	Audrain	9,600	9,500	99
	Boone	40,900	40,300	99
	Callaway	11,400	11,200	98
	Camden	11,000	10,800	98
	Chariton	3,900	3,800	97
	Cole	23,100	22,900	99
	Cooper	5,800	5,700	98
	Howard	3,600	3,500	97
	Maries	3,200	3,100	97
	Miller	7,900	7,800	99

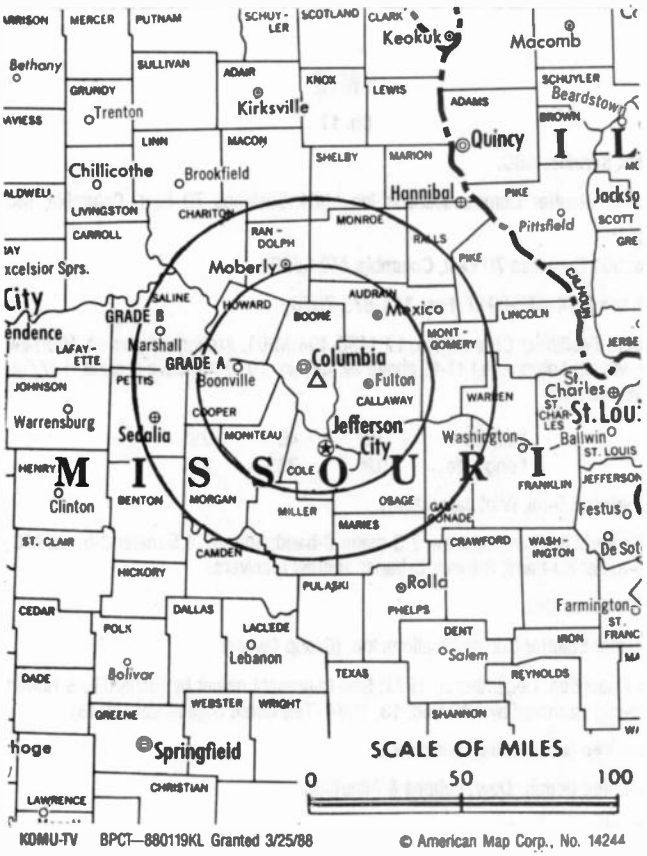

KOMU-TV BPCT—880119KL Granted 3/25/88 © American Map Corp., No. 14244

Net Weekly Circulation	State County	Total Households	TV Households	%
50% & Over	Moniteau	4,500	4,400	98
	Monroe	3,500	3,500	100
	Montgomery	4,300	4,200	98
	Morgan	6,400	6,300	98
	Osage	4,300	4,200	98
	Pettis	14,300	14,100	99
	Randolph	9,600	9,500	99
	Saline	9,400	9,300	99
	MISSOURI			
Between 25-49%	Gasconade	5,400	5,300	98
	Macon	6,500	6,400	98
	MISSOURI			
Between 5-24%	Benton	5,600	5,400	96
	Crawford	7,600	7,400	97
	Franklin	27,600	27,300	99
	Johnson	13,300	13,100	98
	Linn	6,100	6,000	98
	Phelps	12,500	12,200	98
	Pulaski	11,800	11,600	98
	Ralls	3,400	3,400	100
	Shelby	3,000	3,000	100
	Warren	7,200	7,100	99
Station Totals		286,700	282,300	98
Net Weekly Circulation (1991)				152,600
Average Daily Circulation (1991)				93,400

Missouri—Hannibal-Quincy, Illinois

KHQA-TV

Ch. 7

Network Service: CBS.

Licensee: Benedek Bcstg. HQA Inc., 510 Maine St., Quincy, IL 62301.

Studios: 2333 Palmyra Rd., Hannibal, MO 63401; WCU Bldg., Quincy, IL 62301.

Telephones: 217-222-6200, Quincy; 314-221-2762, Hannibal.

TWX: 910-246-2204.

Technical Facilities: Channel No. 7 (174-180 MHz). Authorized power: 269-kw visual, 48.4-kw aural. Antenna: 890-ft. above av. terrain, 804-ft. above ground, 1539-ft. above sea level.

Latitude	39°	58'	22"
Longitude	91°	19'	54"

Transmitter: Columbus Rd., Quincy, IL.

Satellite Earth Stations: Scientific-Atlanta, 7-meter C-band; Scientific-Atlanta, 4.6-meter C-band; AFC, 3.7-meter Ku-band; Harris, 3.5-meter C-band; Harris, M/A-Com, Scientific-Atlanta receivers.

News Service: AP.

Ownership: A. Richard Benedek (Group Owner).

Began Operation: August 27, 1953. FCC approved sale to present owner by Lee Enterprises Inc. Oct. 30, 1986 (**Television Digest**, Vol. 26:38).

Represented (sales): Katz Television.

Represented (engineering): David Steel & Associates.

Personnel:
Lowell Johnson, General Manager.
Ron Heller, Operations/News Director.
Tana Kenny, National Sales Coordinator.
Owen Fliehr, Local Sales Manager.
Nadine Martin, Business Manager.
Hank Mayhall, Program/Production Manager.
Lee Gray, Chief Engineer.
Ron Hendren, Farm Director.

Highest 30 Sec. Rate: $650.

NETWORK BASE HOURLY RATE: $1158.

City of License: Hannibal. **ADI:** Quincy, IL-Hannibal, MO. **Rank:** 156.

Total Households: ©MSI Consumer Market Data as of 1/1/91. TV Homes, TV% and Circulation ©1991 Arbitron. County coverage based on Arbitron study.

Net Weekly Circulation	State / County	Total Households	TV Households	%
	IOWA			
50% & Over	Lee	16,400	16,200	99
	Van Buren	3,100	3,100	98
	ILLINOIS			
	Adams	26,900	26,500	99
	Brown	2,000	2,000	98
	Cass	5,400	5,300	98
	Hancock	9,200	9,100	99
	Mc Donough	12,500	12,300	98
	Morgan	14,600	14,200	98
	Pike	7,400	7,200	97
	Schuyler	3,100	3,000	97
	Scott	2,400	2,400	100

KHQA-TV BPCT-4746 Granted 10/9/74 © American Map Corp., 14244

Net Weekly Circulation	State / County	Total Households	TV Households	%
	MISSOURI			
50% & Over	Adair	9,000	8,900	99
	Clark	3,000	3,000	98
	Knox	2,100	2,100	100
	Lewis	3,700	3,600	97
	Macon	6,500	6,400	98
	Marion	10,700	10,600	99
	Monroe	3,500	3,500	100
	Pike	6,100	6,000	98
	Ralls	3,400	3,400	100
	Schuyler	2,000	2,000	100
	Scotland	2,100	2,100	100
	Shelby	3,000	3,000	100
	MISSOURI			
Between 25-49%	Audrain	9,600	9,500	99
	IOWA			
Between 5-24%	Davis	3,300	3,300	100
	Henry	7,200	7,100	99
	ILLINOIS			
	Greene	6,300	6,200	98
	Henderson	3,500	3,400	97
	MISSOURI			
	Montgomery	4,300	4,200	98
	Sullivan	2,800	2,800	100
Station Totals		195,100	192,400	99
Net Weekly Circulation (1991)				136,500
Average Daily Circulation (1991)				83,200

Missouri—Jefferson City

KNLJ

Ch. 25

Network Service: None, independent.

Licensee: New Life Evangelistic Center Inc., Box 2525, New Bloomfield, MO 65063.

Studio: Rte. 2, Hwy. 54, New Bloomfield, MO 65063.

Telephone: 314-896-5105. **Fax:** 314-896-4376.

Technical Facilities: Channel No. 25 (536-542 MHz). Authorized power: 2042-kw max. visual, 204.2-kw max. aural. Antenna: 1028-ft. above av. terrain, 916-ft. above ground, 1756-ft. above sea level.

Latitude	38°	42'	16"
Longitude	92°	05'	20"

Transmitter: Hwys. 54 & 232, Bloomfield, MO.

Satellite Earth Stations: ADM, 3-meter; Winegard, 3-meter; Drake, Uniden receivers.

News Service: INN.

Ownership: New Life Evangelistic Center Inc. (Group Owner).

Began Operation: March 30, 1986.

Represented (sales): Savalli Broadcast Sales.

Represented (legal): John Midlen Jr.

Personnel:
Larry Rice, General Manager.
Penny Rice, Station & General Sales Manager.

Highest 30 Sec. Rate: $100.

City of License: Jefferson City. **ADI:** Columbia-Jefferson City. **Rank:** 153.

Total Households: ©MSI Consumer Market Data as of 1/1/91. TV Homes, TV% and Circulation ©1991 Arbitron. County coverage based on Arbitron study.

Net Weekly Circulation	State County	Total Households	TV Households	TV Households %
	MISSOURI			
Between 25-49%	Callaway	11,400	11,200	98
	MISSOURI			
Between 5-24%	Audrain	9,600	9,500	99
	Boone	40,900	40,300	99
	Cole	23,100	22,900	99
	Cooper	5,800	5,700	98

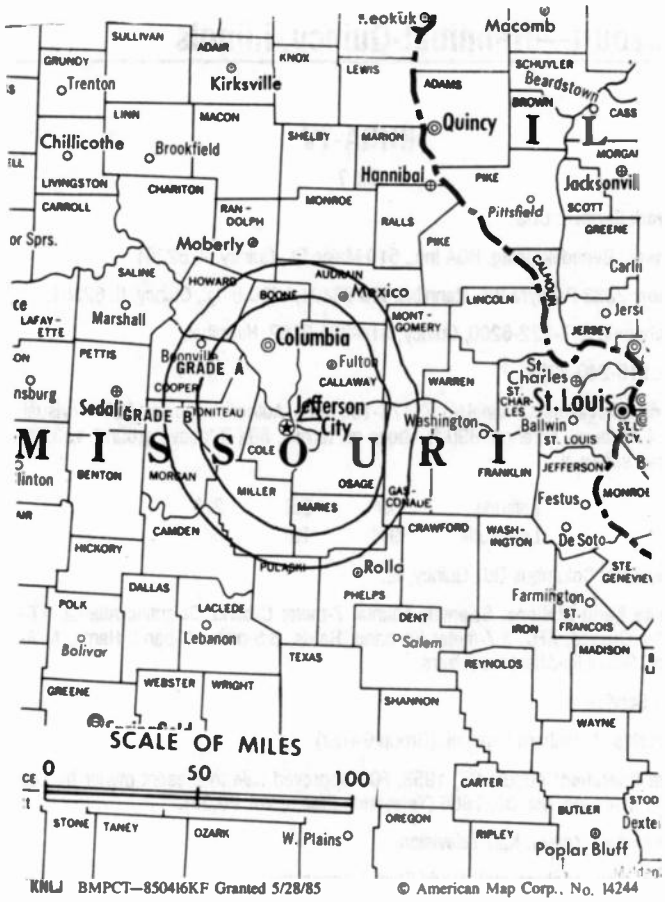

Net Weekly Circulation	State County	Total Households	TV Households	TV Households %
Between 5-24%	Howard	3,600	3,500	97
	Maries	3,200	3,100	97
	Miller	7,900	7,800	99
	Moniteau	4,500	4,400	98
	Montgomery	4,300	4,200	98
	Morgan	6,400	6,300	98
	Osage	4,300	4,200	98
Station Totals		**125,000**	**123,100**	**98**
Net Weekly Circulation (1991)				**20,200**
Average Daily Circulation (1991)				**7,300**

Missouri—Jefferson City

KRCG

Ch. 13

Network Service: CBS.

Licensee: Mel Wheeler Inc., 1710 Westminster St., Denton, TX 76205.

Studio: Hwy. 54, Jefferson City, MO 65102.

Mailing Address: Box 659, Jefferson City, MO 65102.

Telephone: 314-896-5144. **TWX:** 910-760-2923.

Technical Facilities: Channel No. 13 (210-216 MHz). Authorized power: 316-kw visual, 47.4-kw aural. Antenna: 1012-ft. above av. terrain, 929-ft. above ground, 1773-ft. above sea level.

Latitude	38°	41'	28"
Longitude	92°	05'	43"

Transmitter: U.S. Hwy. 54, 2-mi. S of New Bloomfield.

Multichannel TV Sound: Stereo only.

Satellite Earth Stations: Scientific-Atlanta, 7-meter C-band; Scientific-Atlanta, 4.6-meter C-band; M/A-Com, 3.7-meter Ku-band; M/A-Com, Scientific-Atlanta receivers.

SNG Mobile Dish: Harris-Farinon Ku-band.

News Services: AP, CBS, Group W Newsfeed, SNN.

Ownership: Mel Wheeler Inc. (Group Owner).

Began Operation: February 13, 1955. Sale to present owner by Price Communications approved by FCC Sept. 9, 1988. Sale to Price Communications by LDX Broadcast approved Nov. 15, 1984 (**Television Digest**, Vol. 24:36). Sale, including former satellite KMOS-TV, Sedalia, MO & KWOS(AM), to Mid-America TV by Jefferson TV Co. (Mrs. W. H. Weldon) approved July 13, 1966 by FCC (Vol. 5:52; 6:29).

Represented (sales): Katz Television.

Represented (legal): Pepper & Corazzini.

Represented (engineering): Lohnes & Culver.

Personnel:
Len Wheeler, General Manager.
Tim Thompson, Local Sales Manager.
Roger Wellman, News Director.
Leland Gordon, Program Director.
Beverly Purvis, Promotion Director.
Roberta Lewis, Business Manager.
Steve Metzger, Chief Engineer.

Highest 30 Sec. Rate: $750.

City of License: Jefferson City. **ADI:** Columbia-Jefferson City. **Rank:** 153.

Total Households: ©MSI Consumer Market Data as of 1/1/91. TV Homes, TV% and Circulation ©1991 Arbitron. County coverage based on Arbitron study.

Net Weekly Circulation	State County	Total Households	TV Households	%
	MISSOURI			
50% & Over	Audrain	9,600	9,500	99
	Boone	40,900	40,300	99
	Callaway	11,400	11,200	98
	Camden	11,000	10,800	98
	Charlton	3,900	3,800	97
	Cole	23,100	22,900	99
	Cooper	5,800	5,700	98

KRCG BPCT-811221KE Granted 1/12/82 © American Map Corp., 14244

Net Weekly Circulation	State County	Total Households	TV Households	%
50% & Over	Howard	3,600	3,500	97
	Maries	3,200	3,100	97
	Miller	7,900	7,800	99
	Moniteau	4,500	4,400	98
	Montgomery	4,300	4,200	98
	Morgan	6,400	6,300	98
	Osage	4,300	4,200	98
	Pettis	14,300	14,100	99
	Phelps	12,500	12,200	98
	Randolph	9,600	9,500	99
	MISSOURI			
Between 25-49%	Gasconade	5,400	5,300	98
	Pulaski	11,800	11,600	98
	Saline	9,400	9,300	99
	MISSOURI			
Between 5-24%	Benton	5,600	5,400	96
	Crawford	7,600	7,400	97
	Dent	5,600	5,400	96
	Franklin	27,600	27,300	99
	Hickory	3,400	3,300	97
	Monroe	3,500	3,500	100
	Ralls	3,400	3,400	100
	Warren	7,200	7,100	99
Station Totals		**266,800**	**262,500**	**98**
Net Weekly Circulation (1991)				**155,500**
Average Daily Circulation (1991)				**92,600**

KODE-TV

Ch. 12

Network Service: ABC.

Licensee: Eastern Bcstg. Corp., 1928 W. 13th St., Joplin, MO 64802.

Studio: 1928 W. 13th St., Joplin, MO 64802.

Mailing Address: Box 46, Joplin, MO 64801.

Telephone: 417-623-7260. **TWX:** 910-774-4516. **Fax:** 417-623-3736.

Technical Facilities: Channel No. 12 (204-210 MHz). Authorized power: 316-kw visual, 63.2-kw aural. Antenna: 1020-ft. above av. terrain, 999-ft. above ground, 2049-ft. above sea level.

Latitude	37°	04'	36"
Longitude	94°	32'	10"

Transmitter: 1928 W. 13th St.

Satellite Earth Stations: ADM, 3.7-meter C-band; Andrew, 4.5-meter C-band; Andrew, 7.3-meter C-band; AFC, 3.66-meter Ku-band; Avantek, M/A-Com receivers.

News Services: ABC, AP.

Ownership: Roger A. Neuhoff.

Began Operation: September 26, 1954. Sale to present owner approved by FCC March 23, 1990 (**Television Digest**, Vol. 30:8). Sale to Gilmore Bcstg. by WSTV Inc. (United Printers & Publishers Inc.) approved by FCC May 23, 1962 (Vol. 2:22). Transfer of Friendly Stations to United Printers and Publishers Inc. from WSTV Inc., original owners, approved by FCC Nov. 8, 1961 (Vol. 17:30, 33; 2:14). Sale to WSTV Inc. by Austin Harrison approved Oct. 21, 1956 (Vol. 12:39, 44).

Represented (sales): Blair Television.

Represented (legal): Schwartz, Woods & Miller.

Represented (engineering): Cohen, Dippell & Everist, P.C.

Personnel:
Jerry Montgomery, General Manager.
Gary Hood, General Sales Manager.
Larry Young, News Director.
Lorie Heatley, Program Director.
Bob Shryock, Business Manager.
John Hoffmann, Regional Sales Manager.
Gary Bandy, Production Manager.
Michael Jackson, Chief Engineer.

Highest 30 Sec. Rate: $600.

NETWORK BASE HOURLY RATE: $1000.

City of License: Joplin. **ADI:** Joplin, MO-Pittsburg, KS. **Rank:** 149.

Total Households: ©MSI Consumer Market Data as of 1/1/91. TV Homes, TV% and Circulation ©1991 Arbitron. County coverage based on Arbitron study.

Net Weekly Circulation	State County	Total Households	TV Households	%
	KANSAS			
50% & Over	Allen	6,100	6,000	98
	Bourbon	6,600	6,500	98
	Cherokee	9,000	8,900	99
	Crawford	15,400	15,200	99
	Labette	9,700	9,600	99
	Neosho	6,900	6,800	99
	Wilson	4,800	4,700	98
	Woodson	1,800	1,800	100

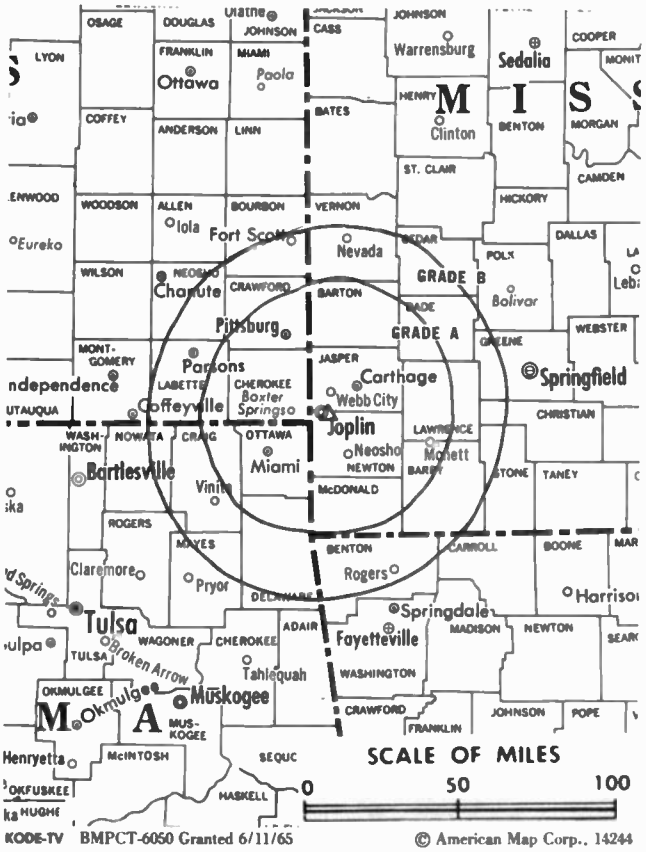

Net Weekly Circulation	State County	Total Households	TV Households	%
	MISSOURI			
50% & Over	Barry	10,800	10,600	98
	Barton	4,800	4,700	98
	Jasper	36,000	35,500	99
	Mc Donald	6,500	6,400	98
	Newton	16,800	16,600	99
	Vernon	7,800	7,600	97
	OKLAHOMA			
	Ottawa	12,700	12,600	99
	ARKANSAS			
Between 25-49%	Benton	38,700	38,000	98
	KANSAS			
	Montgomery	16,500	16,200	98
	MISSOURI			
	Cedar	5,100	5,000	98
	Dade	3,200	3,200	100
	Lawrence	12,000	11,800	98
	OKLAHOMA			
	Craig	5,600	5,500	98
	Delaware	11,600	11,400	98
	ARKANSAS			
Between 5-24%	Madison	4,800	4,600	96
	MISSOURI			
	Polk	8,000	7,800	98
	St Clair	3,500	3,400	97
	OKLAHOMA			
	Nowata	4,300	4,300	100
Station Totals		269,000	264,700	98
Net Weekly Circulation (1991)				168,700
Average Daily Circulation (1991)				97,800

Missouri—Joplin

KSNF

Ch. 16

Network Service: NBC.

Licensee: Tri-State Bcstg. Corp., Box 1393, Joplin, MO 64802.

Studio: 1502 Cleveland Ave., Joplin, MO 64801.

Telephone: 417-781-2345. **TWX:** 910-774-4520. **Fax:** 417-782-2417.

Technical Facilities: Channel No. 16 (482-488 MHz). Authorized power: 2600-kw visual, 260-kw aural. Antenna: 1060-ft. above av. terrain, 1017-ft. above ground, 2056-ft. above sea level.

Latitude	37°	04'	33"
Longitude	94°	33'	16"

Transmitter: 1502 Cleveland Ave.

Satellite Earth Stations: Harris, 6.2-meter Ku-band; Scientific-Atlanta, 4.6-meter; RCA, 3.2-meter Ku-band; ChannelMaster, M/A-Com, Scientific-Atlanta receivers.

News Services: AP, NBC.

Ownership: Price Communications Corp. (Group Owner).

Began Operation: September 2, 1967. Sale to present owner approved by FCC Feb. 27, 1987. Previous sale to Kansas State Network by Virginia S. Hickey, et al., approved by FCC April 29, 1975. For sale of Kansas State Network, see KSNW(TV), Wichita, KS.

Represented (sales): Katz Television.

Represented (legal): Cohn & Marks.

Personnel:
Bill Bengtson, Vice President & General Manager.
Bill Ward, General Sales Manager.
Gary Sisco, Operations & Production Manager.
Steve Russell, News Director.
Mike Pound, Promotion Director.
Sharon Workman, Business Director.
Melvin Brooks, Chief Engineer.

Highest 30 Sec. Rate: $600.

NETWORK BASE HOURLY RATE: $1000.

City of License: Joplin. **ADI:** Joplin, MO-Pittsburg, KS. **Rank:** 149.

Total Households: ©MSI Consumer Market Data as of 1/1/91. TV Homes, TV% and Circulation ©1991 Arbitron. County coverage based on Arbitron study.

Net Weekly Circulation	State County	Total Households	TV Households Households	TV Households %
	KANSAS			
50% & Over	Allen	6,100	6,000	98
	Bourbon	6,600	6,500	98
	Cherokee	9,000	8,900	99
	Crawford	15,400	15,200	99
	Labette	9,700	9,600	99
	Montgomery	16,500	16,200	98
	Neosho	6,900	6,800	99
	Wilson	4,800	4,700	98
	MISSOURI			
	Barton	4,800	4,700	98
	Jasper	36,000	35,500	99
	Mc Donald	6,500	6,400	98

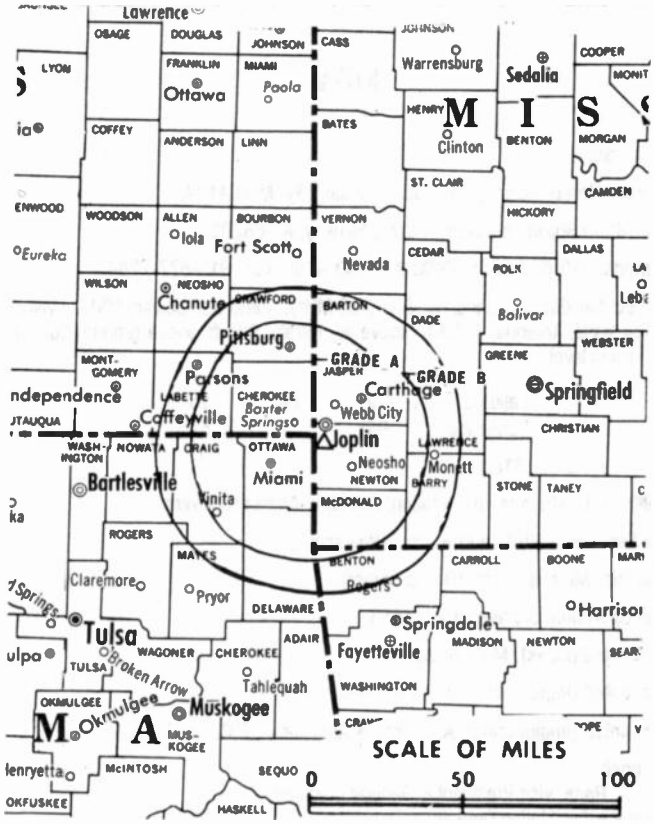

KSNF BPCT-810615LC Granted 9/10/81 © American Map Corp., 14244

Net Weekly Circulation	State County	Total Households	TV Households Households	TV Households %
50% & Over	Newton	16,800	16,600	99
	Vernon	7,800	7,600	97
	OKLAHOMA			
	Ottawa	12,700	12,600	99
	ARKANSAS			
Between 25-49%	Benton	38,700	38,000	98
	MISSOURI			
	Barry	10,800	10,600	98
	Lawrence	12,000	11,800	98
	OKLAHOMA			
	Delaware	11,600	11,400	98
	KANSAS			
Between 5-24%	Chautauqua	2,200	2,200	100
	Elk	1,600	1,600	100
	Woodson	1,800	1,800	100
	MISSOURI			
	Bates	6,500	6,400	98
	Cedar	5,100	5,000	98
	Dade	3,200	3,200	100
	OKLAHOMA			
	Craig	5,600	5,500	98
	Nowata	4,300	4,300	100
Station Totals		**263,000**	**259,100**	**99**
Net Weekly Circulation (1991)				**163,800**
Average Daily Circulation (1991)				**97,400**

Missouri—Kansas City

KCTV

Ch. 5

Network Service: CBS.

Licensee: Meredith Corp., Box 5555, Kansas City, MO 64109.

Studio: 4500 Shawnee Mission Pkwy., Fairway, KS 66205.

Telephone: 913-677-5555. **TWX:** 910-743-4180. **Fax:** 913-677-7284.

Technical Facilities: Channel No. 5 (76-82 MHz). Authorized power: 100-kw visual, 15-kw aural. Antenna: 1128-ft. above av. terrain, 998-ft. above ground, 2005-ft. above sea level.

Latitude	39°	04'	15"
Longitude	94°	34'	57"

Transmitter: 129 E. 31st St.

Satellite Earth Stations: In operation; Scientific-Atlanta receivers.

News Services: CNN Headline News, Newscope.

Ownership: Meredith Corp. (Group Owner).

Began Operation: September 27, 1953.

Represented (sales): MMT Sales Inc.

Represented (legal): Haley, Bader & Potts.

Represented (engineering): A. D. Ring & Associates, P.C.

Personnel:
John C. Rose, Vice President & General Manager.
Erwin Parthe, Station Operations Director.
Pat North, General Sales Manager.
Robert Frey, Local Sales Manager.
Mark St. Clair, National Sales Manager.
Joe Snelson, Director of Engineering.
Jim Overbay, News Director.
Bernie Erber, Business Manager.
Patti DeWalt, Marketing Manager.
Duke Uridge, Creative Service Manager.

Rates: On request.

City of License: Kansas City. **AOI:** Kansas City. **Rank:** 29.

Total Households: ©MSI Consumer Market Data as of 1/1/91. TV Homes, TV% and Circulation ©1991 Arbitron. County coverage based on Arbitron study.

Net Weekly Circulation	State County	Total Households	TV Households Households	TV Households %
	KANSAS			
50% & Over	Anderson	3,200	3,200	98
	Atchison	6,500	6,400	98
	Brown	4,700	4,600	98
	Doniphan	3,400	3,400	100
	Douglas	27,800	27,400	99
	Franklin	8,600	8,500	99
	Jefferson	6,000	5,900	98
	Johnson	136,200	135,600	100
	Leavenworth	21,100	20,900	99
	Linn	3,400	3,300	97
	Miami	8,900	8,800	99
	Wyandotte	65,600	65,000	99
	MISSOURI			
	Andrew	5,500	5,400	98
	Bates	6,500	6,400	98
	Buchanan	32,800	32,400	99
	Caldwell	3,300	3,300	100
	Carroll	4,600	4,500	98
	Cass	21,900	21,700	99
	Clay	58,600	58,200	99
	Clinton	6,400	6,300	98
	Daviess	3,500	3,400	97
	De Kalb	3,300	3,200	97
	Gentry	3,000	2,900	97

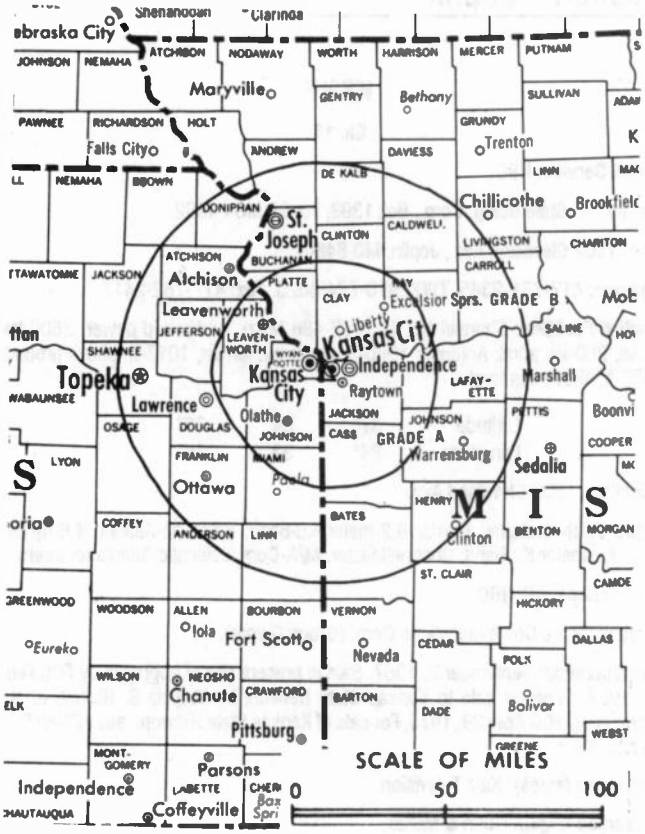

KCTV BMPCT-2317 Granted 10/26/54

c) American Map Corp. 14244

Net Weekly Circulation	State County	Total Households	TV Households Households	TV Households %
50% & Over	Grundy	4,700	4,600	98
	Harrison	4,000	3,900	98
	Henry	8,400	8,300	99
	Holt	2,700	2,600	96
	Jackson	258,400	255,600	99
	Johnson	13,300	13,100	98
	Lafayette	12,200	12,100	99
	Linn	6,100	6,000	98
	Livingston	6,000	5,900	98
	Pettis	14,300	14,100	99
	Platte	20,500	20,300	99
	Ray	8,700	8,600	99
	Saline	9,400	9,300	99
	KANSAS			
Between 25-49%	Bourbon	6,600	6,500	98
	Coffey	3,600	3,500	97
	Geary	10,600	10,500	99
	Jackson	4,500	4,400	98
	Osage	6,100	6,000	98
	Pottawatomie	6,000	5,900	98
	Shawnee	66,100	65,500	99
	MISSOURI			
	Adair	9,000	8,900	99
	Chariton	3,900	3,800	97
	Nodaway	7,600	7,500	99
	Vernon	7,800	7,600	97
	NEBRASKA			
	Richardson	4,200	4,100	98
	KANSAS			
Between 5-24%	Clay	3,800	3,700	97

(Continued on page A-692)

Station Totals	1,044,300	1,032,300	99
Net Weekly Circulation (1991)			739,000
Average Daily Circulation (1991)			427,800

Missouri—Kansas City

KMBC-TV

Ch. 9

Network Service: ABC.

Licensee: The Hearst Corp., 1049 Central St., Kansas City, MO 64105.

Studio: 1049 Central St., Kansas City, MO 64105.

Telephone: 816-221-9999. **Fax:** 816-421-4163.

Technical Facilities: Channel No. 9 (186-192 MHz). Authorized power: 316-kw visual, 42.7-kw aural. Antenna: Circularly polarized, 1170-ft. above av. terrain, 1124-ft. above ground, 2049-ft. above sea level.

Latitude	39°	05'	01"
Longitude	94°	30'	57"

Transmitter: 5701 E. 22nd St., Kansas City.

Multichannel TV Sound: Stereo only.

Satellite Earth Stations: Andrew, 7.3-meter C-band; SatCom, 5.5-meter Ku-band; Andrew, 4.5-meter C-band; Microdyne, 3.66-meter Ku-band; Andrew, DX Antenna, M/A-Com receivers.

SNG Mobile Dish: Andrew, 2.3-meter Ku-band.

News Services: ABC, AP.

Ownership: Hearst Broadcasting (Group Owner).

Began Operation: August 1, 1953 as WHB-TV, sharing time with KMBC-TV, operated by Midland Bcstg. Co. On June 9, 1954, FCC approved sale and WHB Bcstg. Co. was changed to KMBC Bcstg. Co. and acquired KMBC-TV-AM & KFRM (Television Digest, Vol. 10:17, 20, 24). Sale to Metropolitan Bcstg. (div. of Metromedia Inc.) approved July 26, 1961. Sale to present owner by Metromedia approved by FCC April 1, 1982 (Vol. 21:37; 22:14).

Represented (sales): Katz Television.

Represented (legal): Dempsey & Koplovitz.

Personnel:
Paul (Dino) Dinovitz, Vice President & General Manager.
Tracy Boschert, General Sales Manager.
Bob Brandt, Local Sales & Marketing Manager.
Mark Manders, National Sales Manager.
John Calver, Promotion Director.
Gerald Golden, Business Manager.
Pat Patton, Program Director.
Brian Bracco, News Director.
Jerry Dixon, Chief Engineer.
Eva Pinon, Traffic/Computer Operations Manager.

Rates: On request.

City of License: Kansas City. **ADI:** Kansas City. **Rank:** 29.

Total Households: ©MSI Consumer Market Data as of 1/1/91. TV Homes, TV% and Circulation ©1991 Arbitron. County coverage based on Arbitron study.

Net Weekly Circulation	State County	Total Households	TV Households	%
	KANSAS			
50% & Over	Anderson	3,200	3,200	98
	Atchison	6,500	6,400	98
	Brown	4,700	4,600	98
	Doniphan	3,400	3,400	100
	Douglas	27,800	27,400	99
	Ellis	10,200	10,100	99
	Franklin	8,600	8,500	99
	Jefferson	6,000	5,900	98
	Johnson	136,200	135,600	100
	Leavenworth	21,100	20,900	99
	Linn	3,400	3,300	97
	Miami	8,900	8,800	99
	Wyandotte	65,600	65,000	99
	MISSOURI			
	Bates	6,500	6,400	98

KMBC-TV BPCT-890222KL Granted 4/28/89 © American Map Corp., No. 14244

Net Weekly Circulation	State County	Total Households	TV Households	%
50% & Over	Buchanan	32,800	32,400	99
	Caldwell	3,300	3,300	100
	Carroll	4,600	4,500	98
	Cass	21,900	21,700	99
	Clay	58,600	58,200	99
	Clinton	6,400	6,300	98
	Daviess	3,500	3,400	97
	De Kalb	3,300	3,200	97
	Grundy	4,700	4,600	98
	Henry	8,400	8,300	99
	Holt	2,700	2,600	96
	Jackson	258,400	255,600	99
	Johnson	13,300	13,100	98
	Lafayette	12,200	12,100	99
	Linn	6,100	6,000	98
	Livingston	6,000	5,900	98
	Pettis	14,300	14,100	99
	Platte	20,500	20,300	99
	Ray	8,700	8,600	99
	Saline	9,400	9,300	99
	KANSAS			
Between 25-49%	Allen	6,100	6,000	98
	Clay	3,800	3,700	97
	Coffey	3,600	3,500	97
	Geary	10,600	10,500	99
	Jackson	4,500	4,400	98
	Osage	6,100	6,000	98
	Pottawatomie	6,000	5,900	98
	Riley	20,400	20,000	98
	Saline	20,500	20,300	99

(Continued on page A-692)

Station Totals	**1,113,500**	**1,100,700**	**99**
Net Weekly Circulation (1991)			**753,700**
Average Daily Circulation (1991)			**433,400**

KSHB-TV

Ch. 41

Network Service: Fox.

Licensee: Scripps Howard Inc., 1100 Central Trust Tower, Box 5380, Cincinnati, OH 45201.

Studio: 4720 Oak St., Kansas City, MO 64112.

Telephone: 816-753-4141. **Fax:** 816-932-4122.

Technical Facilities: Channel No. 41 (632-638 MHz). Authorized power: 1320-kw max. & 1000-kw horizontal visual, 132-kw max. & 100-kw horizontal aural. Antenna: 1060-ft. above av. terrain, 1159-ft. above ground, 2045-ft. above sea level.

Latitude	39°	04'	20"
Longitude	94°	35'	45"

Transmitter: 3017 Belleview, Kansas City.

Satellite Earth Stations: Harris, 6.1-meter C-band; Microwave General, 6-meter C-band; Microdyne, 3.6-meter Ku-band; DX Engineering, Harris, M/A-Com receivers.

News Services: AP, CNN.

Ownership: Scripps Howard Broadcasting Co. (Group Owner).

Began Operation: September 28, 1970. Transfer of control to Benno C. Schmidt from William D. Grant approved by FCC Dec. 1, 1971. Sale to present owner approved by FCC Sept. 15, 1977 (**Television Digest**, Vol. 16:50; 17:38).

Represented (sales): Blair Television.

Represented (legal): Baker & Hostetler.

Represented (engineering): Paul Godley Co.

Personnel:
Bob Wormington, Vice President & General Manager.
Charlotte Moore-English, Station Manager.
Joann Campo, General Sales Manager.
Alan Fuchsman, Local Sales Manager.
Alex George, National Sales Manager.
Tom Christiansen, News Director.
Sandy Martin, Promotion Director.
Bill Hankins, Business Manager.
Harold DeGood, Chief Engineer.

Rates: On request.

City of License: Kansas City. **ADI:** Kansas City. **Rank:** 29.

Total Households: ©MSI Consumer Market Data as of 1/1/91. TV Homes, TV% and Circulation ©1991 Arbitron. County coverage based on Arbitron study.

Net Weekly Circulation	State County	Total Households	TV Households	%
	KANSAS			
50% & Over	Douglas	27,800	27,400	99
	Franklin	8,600	8,500	99
	Geary	10,600	10,500	99
	Johnson	136,200	135,600	100
	Leavenworth	21,100	20,900	99
	Linn	3,400	3,300	97
	Miami	8,900	8,800	99
	Wyandotte	65,600	65,000	99
	MISSOURI			
	Bates	6,500	6,400	98
	Buchanan	32,800	32,400	99
	Caldwell	3,300	3,300	100
	Cass	21,900	21,700	99
	Clay	58,600	58,200	99
	Clinton	6,400	6,300	98
	De Kalb	3,300	3,200	97
	Jackson	258,400	255,600	99
	Johnson	13,300	13,100	98
	Platte	20,500	20,300	99

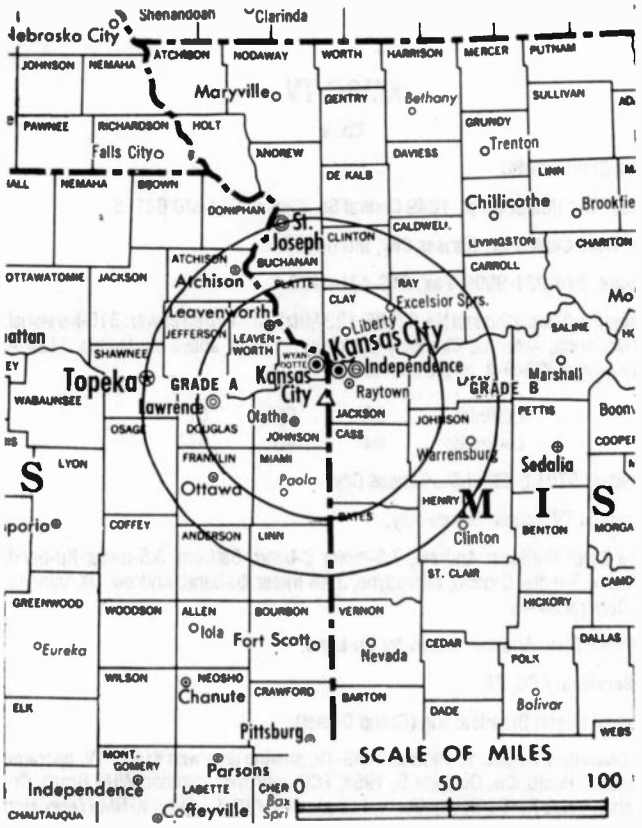

KSHB-TV BMPCT-7235 Granted 9/4/70 © American Map Corp., 14244

Net Weekly Circulation	State County	Total Households	TV Households	%
	KANSAS			
Between 25-49%	Allen	6,100	6,000	98
	Anderson	3,200	3,200	98
	Atchison	6,500	6,400	98
	Bourbon	6,600	6,500	98
	Brown	4,700	4,600	98
	Cloud	4,500	4,400	98
	Doniphan	3,400	3,400	100
	Jackson	4,500	4,400	98
	Jefferson	6,000	5,900	98
	Lyon	13,600	13,300	98
	Mitchell	3,200	3,100	97
	Neosho	6,900	6,800	99
	Osage	6,100	6,000	98
	Pottawatomie	6,000	5,900	98
	Riley	20,400	20,000	98
	Saline	20,500	20,300	99
	Shawnee	66,100	65,500	99
	Wabaunsee	2,500	2,400	96
	Wilson	4,800	4,700	98
	MISSOURI			
	Andrew	5,500	5,400	98
	Atchison	3,100	3,100	100
	Boone	40,900	40,300	99
	Carroll	4,600	4,500	98
	Daviess	3,500	3,400	97
	Gentry	3,000	2,900	97
	Grundy	4,700	4,600	98
	Harrison	4,000	3,900	98
	Henry	8,400	8,300	99
	Holt	2,700	2,600	96

(Continued on page A-692)

Station Totals	**1,221,700**	**1,207,200**	**99**
Net Weekly Circulation (1991)			**615,800**
Average Daily Circulation (1991)			**274,400**

Missouri—Kansas City

KSMO-TV

Ch. 62

(formerly KZKC)

Network Service: None, independent.

Licensee: Kansas City TV-62 L.P., 2 Copley Place, Boston, MA 02116.

Studio: 10 E. Cambridge Circle, Suite 300, Kansas City, KS 66103.

Telephone: 913-621-6262. TWX: 910-777-6901. Fax: 913-621-4703.

Technical Facilities: Channel No. 62 (758-764 MHz). Authorized power: 1660-kw max. & 88.13-kw horizontal visual, 166-kw max. & 8.81-kw horizontal aural. Antenna: 1120-ft. above av. terrain, 1222-ft. above ground, 1969-ft. above sea level.

Latitude	39°	04'	59"
Longitude	94°	28'	49"

Holds CP for change to 2183-kw max. visual, 218.3-kw max. aural, 1115-ft. above av. terrain, 1142-ft. above ground, 1968-ft. above sea level. BPCT-901217KF.

Transmitter: 21st St. & Stark Ave.

Satellite Earth Stations: Comtech, 5-meter C-band; M/A-Com, 3-meter Ku-band; Standard Communications, M/A-Com receivers.

News Service: AP.

Ownership: ABRY Communications (Group Owner).

Began Operation: December 7, 1983. Sale to present owner approved by FCC Jan. 31, 1990.

Represented (sales): Seltel Inc.

Represented (legal): Arter & Hadden.

Represented (engineering): A. D. Ring & Associates.

Personnel:
Jim MacDonald, General Manager.
Richard Deutsch, General Sales Manager.
Becky Lisner, Local Sales Manager.
Len Randazzo, National Sales Manager.
David Birdsong, Chief Engineer.
Eva Lopez, Program Director.
Bruce Stone, Promotion Director.
Mary Brown, Business Manager.
Angela Graham, Traffic Manager.
Dave Dore, Production Manager.

Highest 30 Sec. Rate: $1000.

City of License: Kansas City. **ADI:** Kansas City. **Rank:** 29.

Total Households: ©MSI Consumer Market Data as of 1/1/91. TV Homes, TV% and Circulation ©1991 Arbitron. County coverage based on Arbitron study.

Net Weekly Circulation	State / County	Total Households	TV Households	%
	MISSOURI			
50% & Over	Caldwell	3,300	3,300	100
	Carroll	4,600	4,500	98
	Clinton	6,400	6,300	98
	KANSAS			
Between 25-49%	Anderson	3,200	3,200	98
	Douglas	27,800	27,400	99
	Johnson	136,200	135,600	100
	Leavenworth	21,100	20,900	99
	Linn	3,400	3,300	97
	Miami	8,900	8,800	99
	Wyandotte	65,600	65,000	99

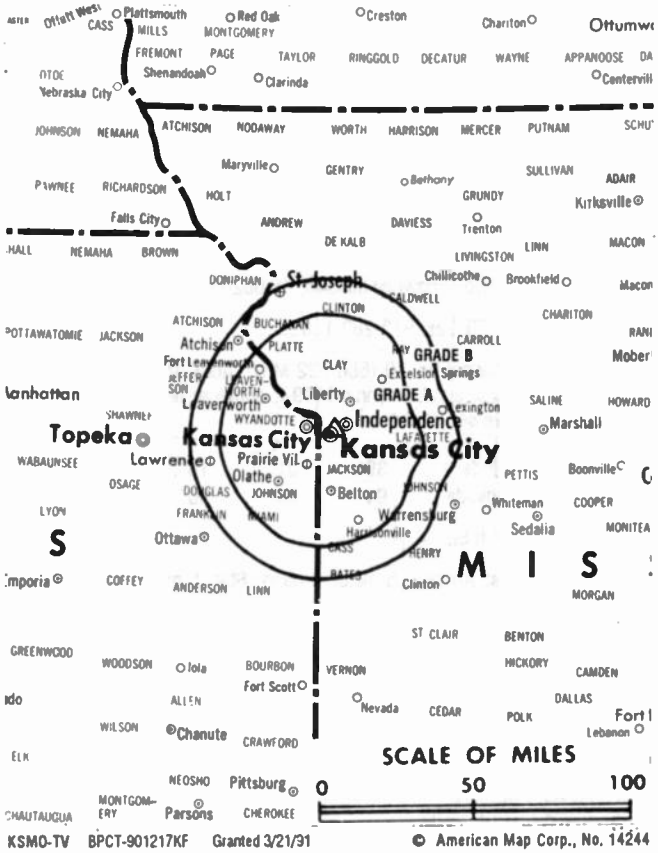

Net Weekly Circulation	State / County	Total Households	TV Households	%
	MISSOURI			
Between 25-49%	Buchanan	32,800	32,400	99
	Cass	21,900	21,700	99
	Clay	58,600	58,200	99
	Daviess	3,500	3,400	97
	De Kalb	3,300	3,200	97
	Jackson	258,400	255,600	99
	Johnson	13,300	13,100	98
	Lafayette	12,200	12,100	99
	Pettis	14,300	14,100	99
	Platte	20,500	20,300	99
	Ray	8,700	8,600	99
	Saline	9,400	9,300	99
	KANSAS			
Between 5-24%	Atchison	6,500	6,400	98
	Bourbon	6,600	6,500	98
	Doniphan	3,400	3,400	100
	Franklin	8,600	8,500	99
	Jefferson	6,000	5,900	98
	Osage	6,100	6,000	98
	MISSOURI			
	Andrew	5,500	5,400	98
	Bates	6,500	6,400	98
	Gentry	3,000	2,900	97
	Harrison	4,000	3,900	98
	Henry	8,400	8,300	99
	Livingston	6,000	5,900	98
Station Totals		**808,000**	**799,800**	**99**
Net Weekly Circulation (1991)				**288,600**
Average Daily Circulation (1991)				**87,600**

Missouri—Kansas City

KYFC

Ch. 50

Network Service: None, independent.

Licensee: Kansas City Youth For Christ Inc., 4715 Rainbow Blvd., Shawnee Mission, KS 66205.

Studio: 4715 Rainbow Blvd., Shawnee Mission, KS 66205.

Telephone: 913-262-1700. **Fax:** 913-262-1782.

Technical Facilities: Channel No. 50 (686-692 MHz). Authorized power: 1170-kw max. visual, 117-kw max. aural. Antenna: 1119-ft. above av. terrain, 1164-ft. above ground, 2049-ft. above sea level.

Latitude	39°	01'	19"
Longitude	94°	30'	50"

Transmitter: 6309 E. 56th St.

Satellite Earth Stations: Andrew, 5-meter C-band; Star, 5-meter C-band; Harris receivers.

Ownership: Kansas City Youth for Christ Inc.

Began Operation: December 15, 1978.

Represented (legal): Wiley, Rein & Fielding.

Personnel:
Ronnie Metsker, President.
Kathy Burton, General Sales Manager.
Sue Copling, Program Director.
George Pula, Marketing Director.
Ron Rockrohr, Chief Engineer.

Rates: On request.

City of License: Kansas City. **ADI:** Kansas City. **Rank:** 29.

Total Households: ©MSI Consumer Market Data as of 1/1/91. TV Homes, TV% and Circulation ©1991 Arbitron. County coverage based on Arbitron study.

Net Weekly Circulation	State County	Total Households	TV Households	%
	KANSAS			
Between 5-24%	Franklin	8,600	8,500	99
	Linn	3,400	3,300	97
	Wyandotte	65,600	65,000	99

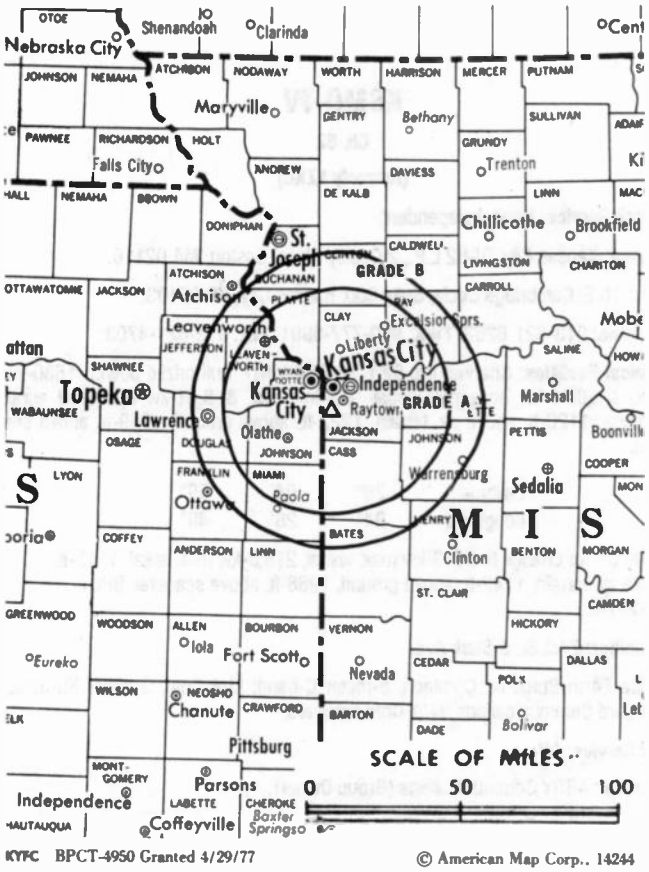

KYFC BPCT-4950 Granted 4/29/77

© American Map Corp., 14244

Net Weekly Circulation	State County	Total Households	TV Households	%
	MISSOURI			
Between 5-24%	Bates	6,500	6,400	98
	Carroll	4,600	4,500	98
	Cass	21,900	21,700	99
	Henry	8,400	8,300	99
	Jackson	258,400	255,600	99
	Lafayette	12,200	12,100	99
	Ray	8,700	8,600	99
Station Totals		**398,300**	**394,000**	**99**
Net Weekly Circulation (1991)				**35,000**
Average Daily Circulation (1991)				**11,400**

Missouri—Kansas City

WDAF-TV

Ch. 4

Network Service: NBC.

Licensee: Great American Television & Radio Co. Inc., Signal Hill, Kansas City, MO 64108.

Studio: Signal Hill, Kansas City, MO 64108.

Telephone: 816-753-4567. **Fax:** 816-931-3984.

Technical Facilities: Channel No. 4 (66-72 MHz). Authorized power: 100-kw visual, 20-kw aural. Antenna: 1130-ft. above av. terrain, 1163-ft. above ground, 2049-ft. above sea level.

Latitude	39°	04'	20"
Longitude	94°	35'	45"

Transmitter: Signal Hill.

Multichannel TV Sound: Stereo only.

Satellite Earth Stations: Transmit/receive Harris, 9.2-meter C-band; Scientific-Atlanta, 3-meter C-band; Harris receivers.

SNG Mobile Dish: Midwest, 3-meter Ku-band.

AM Affiliate: WDAF, 5-kw, 610 kHz.

FM Affiliate: KYYS, 100-kw, 102.1 MHz (No 271), 940-ft.

News Services: AP, CNN, NIWS, UPI.

Ownership: Great American Broadcasting Co. (Group Owner).

Began Operation: October 16, 1949. Sale to present owner approved Oct. 2, 1987 (**Television Digest**, Vol. 27:16, 18, 23, 30, 41). Sale to Taft TV & Radio by Transcontinent Television Corp. approved Feb. 19, 1964 by FCC (Vol. 3:15, 16, 31; 4:8). Sale to Transcontinent by National-Missouri TV Inc. (wholly owned by National Theatres & Television Inc.) approved July 13, 1960 (Vol. 16:29). Sale to National-Missouri TV Inc. by founding **Kansas City Star** in compliance with government anti-trust consent decree approved April 23, 1958 (Vol. 13:47,48; 14:17).

Represented (sales): TeleRep Inc.

Represented (legal): Koteen & Naftalin.

Personnel:
Edward J. Piette, Vice President & General Manager.
Cheryl McDonald, General Sales Manager.
John Hegedus, Local Sales Manager.
Greg Blessen, National Sales Manager.
Mike McDonald, News Director.
Lisa Revare, Program & Promotion Director.
Thermal Stewart, Business Manager.
Deborah Weber, Manager, Public Relations & Special Projects.
Jim Moore, Chief Engineer.
Bud Turner, Teleport Manager.

Highest 30 Sec. Rate: $5000.

NETWORK BASE HOURLY RATE: $1920.

City of License: Kansas City. **ADI:** Kansas City. **Rank:** 29.

Total Households: ©MSI Consumer Market Data as of 1/1/91. TV Homes, TV% and Circulation ©1991 Arbitron. County coverage based on Arbitron study.

Net Weekly Circulation	State County	Total Households	TV Households	%
	KANSAS			
50% & Over	Anderson	3,200	3,200	98
	Atchison	6,500	6,400	98
	Brown	4,700	4,600	98
	Doniphan	3,400	3,400	100
	Douglas	27,800	27,400	99
	Franklin	8,600	8,500	99
	Jefferson	6,000	5,900	98
	Johnson	136,200	135,600	100
	Leavenworth	21,100	20,900	99

WDAF-TV BMPCT-6552 Granted 7/7/67 © American Map Corp., 14244

Net Weekly Circulation	State County	Total Households	TV Households	%
50% & Over	Linn	3,400	3,300	97
	Miami	8,900	8,800	99
	Wyandotte	65,600	65,000	99
	MISSOURI			
	Andrew	5,500	5,400	98
	Bates	6,500	6,400	98
	Buchanan	32,800	32,400	99
	Caldwell	3,300	3,300	100
	Carroll	4,600	4,500	98
	Cass	21,900	21,700	99
	Clay	58,600	58,200	99
	Clinton	6,400	6,300	98
	Daviess	3,500	3,400	97
	De Kalb	3,300	3,200	97
	Gentry	3,000	2,900	97
	Grundy	4,700	4,600	98
	Harrison	4,000	3,900	98
	Henry	8,400	8,300	99
	Holt	2,700	2,600	96
	Jackson	258,400	255,600	99
	Johnson	13,300	13,100	98
	Lafayette	12,200	12,100	99
	Linn	6,100	6,000	98
	Livingston	6,000	5,900	98
	Nodaway	7,600	7,500	99
	Pettis	14,300	14,100	99
	Platte	20,500	20,300	99
	Ray	8,700	8,600	99
	Saline	9,400	9,300	99

(Continued on page A-693)

Station Totals	**1,090,600**	**1,077,800**	**99**
Net Weekly Circulation (1991)			**769,100**
Average Daily Circulation (1991)			**423,500**

Missouri—Poplar Bluff

KPOB-TV

Ch. 15

(Satellite of WSIL-TV, Harrisburg, IL)

Network Service: ABC.

Licensee: WSIL-TV Inc., Rte. 13, Carterville, IL 62918.

Studio: Oak Grove Community, U.S. Rte. 67.

Telephone: 618-985-2333.

Technical Facilities: Channel No. 15 (476-482 MHz). Authorized power: 389-kw max. & 182-kw horizontal visual, 19.1-kw horizontal aural. Antenna: 600-ft. above av. terrain, 550-ft. above ground, 1050-ft. above sea level.

Latitude	36°	48'	02"
Longitude	90°	27'	03"

Transmitter: Oak Grove Community, U.S. Rte. 67.

Satellite Earth Station: Gardiner, 6-meter.

News Service: AP.

Ownership: Mel Wheeler Inc. (Group Owner).

Began Operation: September 2, 1961. Left air Sept. 21, 1966; returned Jan. 14, 1977.

Represented (sales): MMT Sales Inc.

Represented (legal): Pepper & Corazzini.

Rates: Sold in combination with WSIL-TV, Harrisburg, IL.

Arbitron Data: Included with parent WSIL-TV, Harrisburg, IL.

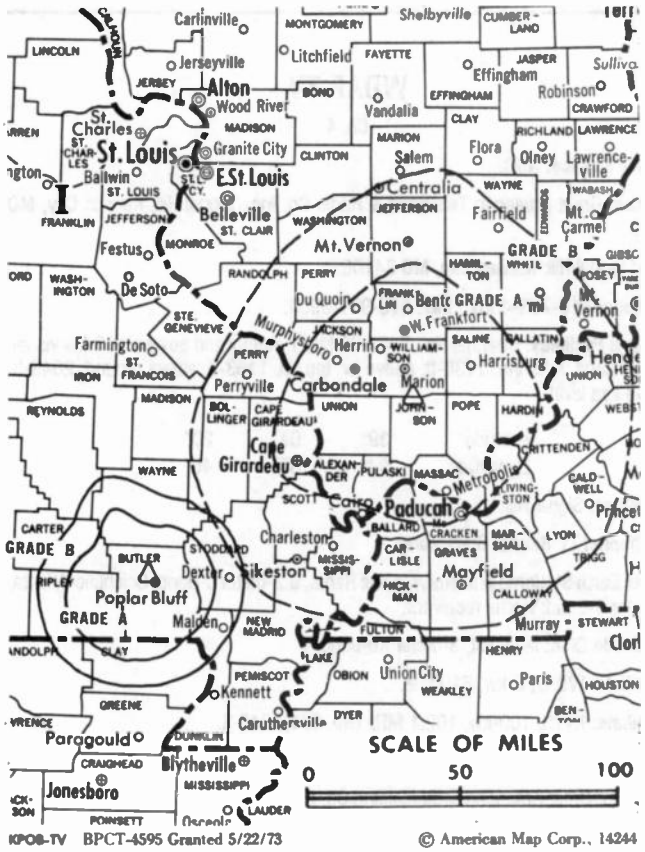

City of License: Poplar Bluff. **ADI:** Paducah, KY-Cape Girardeau, MO-Harrisburg-Marion, IL. **Rank:** 76.

Missouri—St. Joseph

KQTV

Ch. 2

Network Service: ABC.

Licensee: TCS Television Partners L.P., 5251 Fieldstone Rd., Bronx, NY 10471.

Studio: 40th & Faraon Sts., St. Joseph, MO 64506.

Mailing Address: Box 247, St. Joseph, MO 64506.

Telephone: 816-364-2222. **Fax:** 216-364-3787.

Technical Facilities: Channel No. 2 (54-60 MHz). Authorized power: 100-kw visual, 10-kw aural. Antenna: 810-ft. above av. terrain, 750-ft. above ground, 1770-ft. above sea level.

Latitude	39°	46'	12"
Longitude	94°	47'	53"

Transmitter: 40th & Faraon Sts.

Satellite Earth Stations: ADM, 6.1-meter Ku & C-band; RCA, 3-meter Ku-band; Andrew, 7.3-meter C-band; Avantek, Avcom, Standard Agile Omni receivers.

News Services: ABC, AP.

Ownership: TCS Television Partners (Group Owner).

Began Operation: September 13, 1953. Sale to present owner by Malcolm I. Glazer approved by FCC May 1, 1990 (**Television Digest**, Vol. 30:8, 26). Sale to Glazer by Amaturo Group approved by FCC Sept. 10, 1979 (Vol. 19:24). Previous sale by ISC Industries approved July 3, 1973 (Vol. 13:29). Sale to ISC by Panax Corp. approved July 2, 1969 (Vol. 8:49; 9:27). Sale by Jesse D. Fine family was approved Aug. 30, 1963 (Vol. 3:12). Sale to Fine family by Kenyon Brown-Bing Crosby group approved Sept. 19, 1957 (Vol. 13:34, 38). Their purchase of the station from Barton Pitts was approved Dec. 31, 1955 (Vol. 11:34, 47, 52).

Represented (sales): Katz Television.

Represented (legal): Cohn & Marks.

Represented (engineering): Lohnes & Culver.

Personnel:
Jerry Condra, Executive Vice President & General Manager.
Denise Dailey, General Sales Manager.
Heather Lamar, Local Sales Manager.
Bill Strain, Director of Engineering.
Dennis Fishen, News Director.
Sally Pike, Program Director.
Jeannie Rigby, Promotion Director.
Patty Ziesel, Business Manager.
Dave Tillery, Operations Manager.

Highest 30 Sec. Rate: $600.

NETWORK BASE HOURLY RATE: $700.

City of License: St. Joseph. **ADI:** St. Joseph. **Rank:** 188.

Total Households: ©MSI Consumer Market Data as of 1/1/91. TV Homes, TV% and Circulation ©1991 Arbitron. County coverage based on Arbitron study.

Net Weekly Circulation	State / County	Total Households	TV Households	%
	KANSAS			
50% & Over	Brown	4,700	4,600	98
	Doniphan	3,400	3,400	100
	MISSOURI			
	Andrew	5,500	5,400	98
	Atchison	3,100	3,100	100
	Buchanan	32,800	32,400	99
	Daviess	3,500	3,400	97
	De Kalb	3,300	3,200	97

KQTV BPCT—2219 Granted 12/4/56

© American Map Corp., No. 14244

Net Weekly Circulation	State / County	Total Households	TV Households	%
50% & Over	Gentry	3,000	2,900	97
	Harrison	4,000	3,900	98
	Holt	2,700	2,600	96
	Livingston	6,000	5,900	98
	Nodaway	7,600	7,500	99
	Worth	1,100	1,100	100
	NEBRASKA			
	Richardson	4,200	4,100	98
	KANSAS			
Between 25-49%	Atchison	6,500	6,400	98
	MISSOURI			
	Caldwell	3,300	3,300	100
	Clinton	6,400	6,300	98
	Grundy	4,700	4,600	98
	IOWA			
Between 5-24%	Ringgold	2,300	2,300	100
	Taylor	3,100	3,000	97
	KANSAS			
	Jackson	4,500	4,400	98
	Jefferson	6,000	5,900	98
	Leavenworth	21,100	20,900	99
	Nemaha	4,200	4,100	98
	MISSOURI			
	Linn	6,100	6,000	98
	Mercer	1,600	1,600	100
	NEBRASKA			
	Pawnee	1,500	1,500	100
Station Totals		**156,200**	**153,800**	**98**
Net Weekly Circulation (1991)				**96,400**
Average Daily Circulation (1991)				**53,600**

KTAJ

Ch. 16

Network Service: None, independent.

Licensee: All American TV Inc., 13181 Cross Roads Pkwy. N, Suite 250, City of Industry, CA 91746.

Studio: 4410-B, St. Joseph, MO 64503.

Telephones: 714-641-3222; 213-699-1348.

Technical Facilities: Channel No. 16 (482-488 MHz). Authorized power: 5000-kw max. visual, 500-kw max. aural. Antenna: 1071-ft. above av. terrain, 1027-ft. above ground, 2012-ft. above sea level.

Latitude	39°	39'	03"
Longitude	94°	40'	11"

Transmitter: 1.5-mi. SW of intersection of Hwy. 31 & Rte. E, near Gower.

Ownership: All American TV Inc. (Group Owner).

Began Operation: October 7, 1986.

Represented (legal): May & Dunne.

Represented (engineering): Smith & Powstenko.

Personnel:
Gary Penovitch, General Manager.
Eugene Seibel, Station Manager & Chief Engineer.
Donna Seibel, Program Director.
Joe Brinnon, Promotion Director.

Rates: On request.

City of License: St. Joseph. **ADI:** St. Joseph. **Rank:** 188.

Total Households: ©MSI Consumer Market Data as of 1/1/91. TV Homes, TV% and Circulation ©1991 Arbitron. County coverage based on Arbitron study.

Net Weekly Circulation	State County	Total Households	TV Households Households	TV Households %
	KANSAS			
Between 5-24%	Brown	4,700	4,600	98
	Doniphan	3,400	3,400	100
Station Totals		**8,100**	**8,000**	**99**
Net Weekly Circulation (1991)				**6,300**
Average Daily Circulation (1991)				**2,700**

KDNL-TV

Ch. 30

Network Service: Fox.

Licensee: River City Broadcasting L.P., 1215 Cole St., St. Louis, MO 63106.

Studio: 1215 Cole St., St. Louis, MO 63106.

Telephone: 314-436-3030. **Fax:** 314-259-5763.

Technical Facilities: Channel No. 30 (566-572 MHz). Authorized power: 2190-kw max. & 1950-kw horizontal visual, 218.5-kw aural. Antenna: 1135-ft. above av. terrain, 1155-ft. above ground, 1649-ft. above sea level.

Latitude	38°	34'	48"
Longitude	90°	19'	43"

Transmitter: 1010 Watson Rd., Shrewsbury, MO.

Multichannel TV Sound: Stereo only.

Satellite Earth Stations: Scientific-Atlanta, 5-meter C-band; RCA Americom, 3.7-meter Ku-band; M/A-Com, Scientific-Atlanta receivers.

News Services: AP, CNN.

Ownership: Atlantic Bcstg. Co. (Group Owner).

Began Operation: June 8, 1969. Sale to Cox Enterprises by Evans Bcstg. approved by FCC Nov. 25, 1981 (**Television Digest**, Vol. 21:10) Sale to present owner approved by FCC July 14, 1989 (Vol. 29:9, 37).

Represented (sales): MMT Sales Inc.

Represented (legal): Dow, Lohnes & Albertson.

Represented (engineering): Cohen, Dippell & Everist, P.C.

Personnel:
Barry Baker, Chief Executive Officer.
Larry D. Marcus, Chief Financial Officer.
Gregory Filandrinos, Vice President & General Manager.
Donna Fuhrman, General Sales Manager.
Thomas Ehlmann, Local Sales Manager.
James Lowery, Director of Station Operations.
Robert G. West, Program Director.
Robert Kobarg, Promotion Director.
Michael Sileck, Manager of Finance & Business Affairs.
Jean O'Rourke, Traffic Manager.
Debbie Davidson, Research Director.

Highest 30 Sec. Rate: $3000.

City of License: St. Louis. **ADI:** St. Louis. **Rank:** 18.

Total Households: ©MSI Consumer Market Data as of 1/1/91. TV Homes, TV% and Circulation ©1991 Arbitron. County coverage based on Arbitron study.

Net Weekly Circulation	State / County	Total Households	TV Households	%
	ILLINOIS			
50% & Over	Clinton	12,100	11,900	98
	Jersey	7,500	7,300	98
	Madison	97,200	96,000	99
	Monroe	8,400	8,200	98
	St Clair	98,100	96,500	98
	Washington	6,200	6,000	97
	MISSOURI			
	Franklin	27,600	27,300	99
	Jefferson	58,500	58,100	99
	Lincoln	10,000	9,800	98
	St Charles	69,600	69,100	99
	St Louis	377,900	374,100	99
	St Louis City	169,100	167,400	99
	ILLINOIS			
Between 25-49%	Bond	6,300	6,100	97

KDNL-TV BPCT-790629KI Granted 10/30/79 © American Map Corp., 14244

Net Weekly Circulation	State / County	Total Households	TV Households	%
Between 25-49%	Calhoun	2,100	2,100	100
	Fayette	8,300	8,100	98
	Greene	6,300	6,200	98
	Macoupin	20,100	19,800	98
	Marion	17,300	17,000	98
	Montgomery	12,400	12,100	98
	Randolph	12,800	12,600	98
	MISSOURI			
	Iron	4,000	3,900	97
	Marion	10,700	10,600	99
	Montgomery	4,300	4,200	98
	Perry	6,200	6,100	98
	Phelps	12,500	12,200	98
	Pike	6,100	6,000	98
	Ste Genevieve	6,000	5,900	98
	St Francois	16,600	16,400	99
	Warren	7,200	7,100	99
	Washington	6,900	6,800	99
	ILLINOIS			
Between 5-24%	Clay	6,200	6,000	97
	Jefferson	15,800	15,300	97
	Morgan	14,600	14,200	98
	Perry	9,000	8,800	98
	Pike	7,400	7,200	97
	MISSOURI			
	Callaway	11,400	11,200	98
	Crawford	7,600	7,400	97
	Dent	5,600	5,400	96
	Gasconade	5,400	5,300	98
	Madison	4,900	4,800	98
	Wayne	5,100	5,000	98
Station Totals		**1,201,300**	**1,185,500**	**99**
Net Weekly Circulation (1991)				**633,100**
Average Daily Circulation (1991)				**269,000**

Missouri—St. Louis

KMOV

Ch. 4

Network Service: CBS.

Licensee: Viacom Broadcasting of Missouri Inc., 1 Memorial Dr., St. Louis, MO 63102.

Studio: One Memorial Dr., St. Louis, MO 63102.

Telephone: 314-621-4444. **TWX:** 910-761-1024. **Fax:** 314-444-3367.

Technical Facilities: Channel No. 4 (66-72 MHz). Authorized power: 100-kw visual, 15-kw aural. Antenna: 1110-ft. above av. terrain, 1214-ft. above ground, 1649-ft. above sea level.

Latitude	38°	31'	47"
Longitude	90°	17'	58"

Transmitter: 1900 Ave. H (Reavis Barracks Rd.), Lemay, MO.

Satellite Earth Stations: Scientific-Atlanta, 7-meter C-band; Vertex, 6.1-meter C-band; Scientific-Atlanta, 4.6-meter C-band; Vertex, 4.6-meter Ku-band; Andrew, Scientific-Atlanta receivers.

News Services: AP, CNN.

Ownership: Viacom Broadcasting Inc. (Group Owner).

Began Operation: July 8, 1954 as KWK-TV. Sale to present owner by CBS Inc. approved by FCC April 4, 1986 (**Television Digest,** Vol. 25:43, 49; 26:4, 6). Sale to CBS by group which included Robert T. Convey, Globe-Democrat Publishing Co. (Newhouse) and KTSP Inc. approved Oct. 30, 1957 by FCC, but did not begin operation as KMOX-TV until March 16, 1958 (Vol. 13:36, 43, 44, 48; 14:1, 2, 9).

Represented (sales): TeleRep Inc.

Personnel:
Allan Cohen, Vice President & General Manager.
Thomas Raponi, General Sales Manager.
Margaret Caputo, National Sales Manager.
Jim Theiss, Local Sales Manager.
Walter Nichol, Chief Engineer.
Al Holzer, Director of News.
Dan Dillon, Promotion Director.
Peggy Milner, Business Manager.
Laura Larrabee, Traffic Manager.
Wilbur Allmeyer, Engineer in Charge.
Jim Rothschild, Director of Operations.
Mary Cannon, Director of Community Affairs.

Rates: On request.

City of License: St. Louis. **ADI:** St. Louis. **Rank:** 18.

Total Households: ©MSI Consumer Market Data as of 1/1/91. TV Homes, TV% and Circulation ©1991 Arbitron. County coverage based on Arbitron study.

Net Weekly Circulation	State County	Total Households	TV Households Households	%
	ILLINOIS			
50% & Over	Bond	6,300	6,100	97
	Calhoun	2,100	2,100	100
	Clinton	12,100	11,900	98
	Fayette	8,300	8,100	98
	Greene	6,300	6,200	98
	Jefferson	15,800	15,300	97
	Jersey	7,500	7,300	98
	Macoupin	20,100	19,800	98
	Madison	97,200	96,000	99
	Marion	17,300	17,000	98
	Monroe	8,400	8,200	98
	Montgomery	12,400	12,100	98
	Perry	9,000	8,800	98
	Randolph	12,800	12,600	98
	St Clair	98,100	96,500	98
	Washington	6,200	6,000	97
	MISSOURI			
	Crawford	7,600	7,400	97
	Franklin	27,600	27,300	99

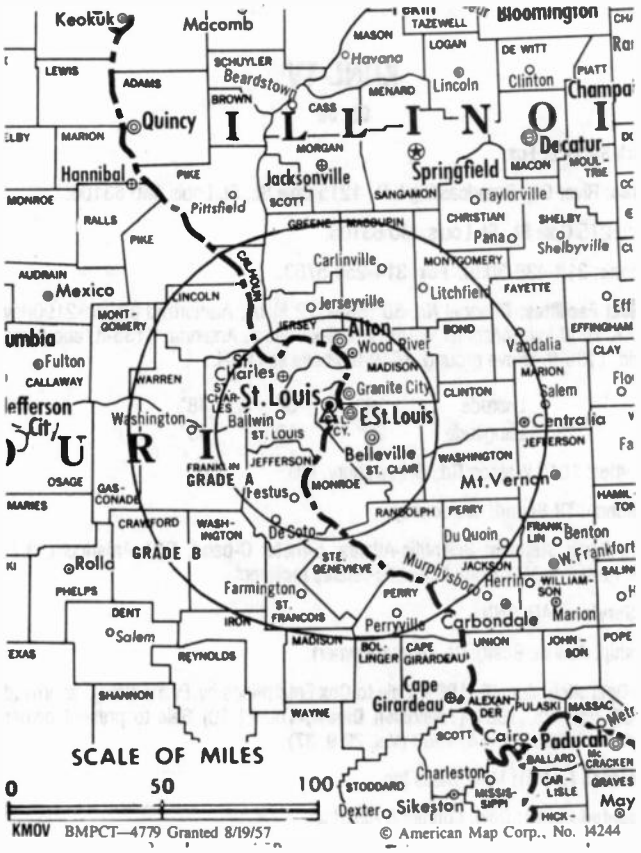

Net Weekly Circulation	State County	Total Households	TV Households Households	%
50% & Over	Gasconade	5,400	5,300	98
	Iron	4,000	3,900	97
	Jefferson	58,500	58,100	99
	Lincoln	10,000	9,800	98
	Madison	4,900	4,800	98
	Montgomery	4,300	4,200	98
	Perry	6,200	6,100	98
	St Charles	69,600	69,100	99
	Ste Genevieve	6,000	5,900	98
	St Francois	16,600	16,400	99
	St Louis	377,900	374,100	99
	Warren	7,200	7,100	99
	Washington	6,900	6,800	99
	St Louis City	169,100	167,400	99
	MISSOURI			
Between 25-49%	Dent	5,600	5,400	96
	Maries	3,200	3,100	97
	Phelps	12,500	12,200	98
	Pike	6,100	6,000	98
	Reynolds	2,700	2,600	96
	ILLINOIS			
Between 5-24%	Adams	26,900	26,500	99
	Clay	6,200	6,000	97
	Pike	7,400	7,200	97
	Scott	2,400	2,400	100
	MISSOURI			
	Audrain	9,600	9,500	99
	Bollinger	4,400	4,300	98
	Boone	40,900	40,300	99
	Butler	15,000	14,600	97

(Continued on page A-693)

Station Totals	**1,308,500**	**1,291,100**	**99**
Net Weekly Circulation (1991)			**1,026,000**
Average Daily Circulation (1991)			**618,400**

Missouri—St. Louis

KNLC

Ch. 24

Network Service: None, independent.

Licensee: New Life Evangelistic Center Inc., 1411 Locust St., St. Louis, MO 63103.

Studio: 1411 Locust St., St. Louis, MO 63103.

Mailing Address: Box 924, St. Louis, MO 63188.

Telephone: 314-436-2424.

Technical Facilities: Channel No. 24 (530-536 MHz). Authorized power: 3090-kw max. visual, 309-kw max. aural. Antenna: 1000-ft. above av. terrain, 706-ft. above ground, 1621-ft. above sea level.

Latitude	38°	21'	40"
Longitude	90°	32'	58"

Transmitter: 6091 Tower Rd., House Springs.

Ownership: New Life Evangelistic Center Inc. (Group Owner).

Began Operation: September 12, 1982.

Represented (legal): John Midlen Jr.

Personnel:
Judy Redlich, Acting General Manager & Program Director.

Rates: On request.

City of License: St. Louis. ADI: St. Louis. Rank: 18.

Total Households: ©MSI Consumer Market Data as of 1/1/91. TV Homes, TV% and Circulation ©1991 Arbitron. County coverage based on Arbitron study.

Net Weekly Circulation	State County	Total Households	TV Households	%
	ILLINOIS			
Between 5-24%	Clinton	12,100	11,900	98
	Jersey	7,500	7,300	98
	Madison	97,200	96,000	99
	Monroe	8,400	8,200	98
	Perry	9,000	8,800	98
	St Clair	98,100	96,500	98
	MISSOURI			
	Crawford	7,600	7,400	97
	Franklin	27,600	27,300	99
	Jefferson	58,500	58,100	99

KNLC BPCT—850315KK Granted 4/22/85

© American Map Corp., No. 14244

Net Weekly Circulation	State County	Total Households	TV Households	%
Between 5-24%	Lincoln	10,000	9,800	98
	Pike	6,100	6,000	98
	Ste Genevieve	6,000	5,900	98
	St Francois	16,600	16,400	99
	Washington	6,900	6,800	99
	St Louis City	169,100	167,400	99
Station Totals		**540,700**	**533,800**	**99**
Net Weekly Circulation (1991)				**66,400**
Average Daily Circulation (1991)				**15,300**

KPLR-TV

Ch. 11

Network Service: None, independent.

Licensee: Koplar Communications Inc., 4935 Lindell Blvd., St. Louis, MO 63108.

Studio: 4935 Lindell Blvd., St. Louis, MO 63108.

Telephone: 314-367-7211. **TWX:** 910-761-1093. **Fax:** 314-454-6428.

Technical Facilities: Channel No. 11 (198-204 MHz). Authorized power: 316-kw visual, 55-kw aural. Antenna: 1007-ft. above av. terrain, 1214-ft. above ground, 1506-ft. above sea level.

Latitude	38°	31'	47"
Longitude	90°	17'	58"

Transmitter: Reavis Barracks Rd. & Ave. H, Lemay, MO.

Multichannel TV Sound: Stereo only.

Satellite Earth Stations: Transmit/receive Harris, 9.1-meter C-band; Harris, 11-meter C-band; Simulsat, 5-meter C-band; Microdyne, 3.66-meter Ku-band; Saturn, 3.1-meter Ku-band; Harris, Gardiner, M/A-Com, Microdyne, Sony receivers.

News Services: AP, CNN, UPI.

Ownership: Koplar Communications Inc. (Group Owner).

Began Operation: April 28, 1959.

Represented (sales): Petry Television Inc.

Represented (legal): Koteen & Naftalin.

Represented (engineering): Jules Cohen & Associates.

Personnel:
Ted Koplar, President.
William T. Crowell, Vice President & General Manager.
Jim Wright, Vice President, Operations.
Dan Neumann, Vice President, Administrative & Strategic Planning.
Robert A. Galle, General Sales Manager.
Tim McKernan, Director of Sales.
Suzi Schrappen, Director of Creative Services.
Gil Engler, News Director.
Howard Stevens, Director of Programming.
Jim Winkle, Production Manager.
Wade Link, Director of Design.
Jan Pendleton, Traffic Manager.
Gloria Sawyer, Public Affairs Director.

Highest 30 Sec. Rate: $3000.

City of License: St. Louis. **ADI:** St. Louis. **Rank:** 18.

Total Households: ©MSI Consumer Market Data as of 1/1/91. TV Homes, TV% and Circulation ©1991 Arbitron. County coverage based on Arbitron study.

Net Weekly Circulation	State / County	Total Households	TV Households	%
	ILLINOIS			
50% & Over	Bond	6,300	6,100	97
	Calhoun	2,100	2,100	100
	Clinton	12,100	11,900	98
	Fayette	8,300	8,100	98
	Greene	6,300	6,200	98
	Jefferson	15,800	15,300	97
	Jersey	7,500	7,300	98
	Macoupin	20,100	19,800	98
	Madison	97,200	96,000	99
	Marion	17,300	17,000	98
	Monroe	8,400	8,200	98
	Montgomery	12,400	12,100	98
	Perry	9,000	8,800	98
	Randolph	12,800	12,600	98
	St Clair	98,100	96,500	98
	Washington	6,200	6,000	97

KPLR-TV BMPCT-5230 Granted 1/21/59 © American Map Corp., 14244

Net Weekly Circulation	State / County	Total Households	TV Households	%
	MISSOURI			
50% & Over	Crawford	7,600	7,400	97
	Franklin	27,600	27,300	99
	Jefferson	58,500	58,100	99
	Lincoln	10,000	9,800	98
	Madison	4,900	4,800	98
	Montgomery	4,300	4,200	98
	St Charles	69,600	69,100	99
	Ste Genevieve	6,000	5,900	98
	St Francois	16,600	16,400	99
	St Louis	377,900	374,100	99
	Warren	7,200	7,100	99
	Washington	6,900	6,800	99
	St Louis City	169,100	167,400	99
	ILLINOIS			
Between 25-49%	Adams	26,900	26,500	99
	Clay	6,200	6,000	97
	Effingham	12,500	12,100	97
	Franklin	17,700	17,300	97
	Jackson	24,000	23,400	97
	Morgan	14,600	14,200	98
	Scott	2,400	2,400	100
	MISSOURI			
	Audrain	9,600	9,500	99
	Butler	15,000	14,600	97
	Cole	23,100	22,900	99
	Dent	5,600	5,400	96
	Gasconade	5,400	5,300	98
	Iron	4,000	3,900	97
	Marion	10,700	10,600	99
	Mississippi	5,500	5,400	98

(Continued on page A-693)

Station Totals	**1,483,800**	**1,462,400**	**99**
Net Weekly Circulation (1991)			**880,700**
Average Daily Circulation (1991)			**397,400**

Missouri—St. Louis

KSDK

Ch. 5

Network Service: NBC.

Licensee: Multimedia KSDK Inc.

Studio: Television Plaza, 1000 Market St., St. Louis, MO 63101.

Telephone: 314-421-5055. **TWX:** 910-761-1037. **Fax:** 314-444-5289.

Technical Facilities: Channel No. 5 (76-82 MHz). Authorized power: 100-kw visual, 20-kw aural. Antenna: 1090-ft. above av. terrain, 1159-ft. above ground, 1649-ft. above sea level.

Latitude	38°	34'	05"
Longitude	90°	19'	55"

Transmitter: 6871 Heege Rd., St. Louis County, MO.

Multichannel TV Sound: Stereo only.

Satellite Earth Stations: Transmit/receive Harris, 6.1-meter Ku-band; Anixter-Mark, 5-meter C-band; Comtech, 5-meter C-band; Microdyne, 3.7-meter Ku-band; RCA, 3.7-meter Ku-band; Comtech, Microdyne, Standard Components receivers.

SNG Mobile Dish: BAF/Andrew, 2.3-meter Ku-band.

News Services: AP, NBC, UPI.

Ownership: Multimedia Broadcasting Co. (Group Owner).

Began Operation: February 8, 1947. Assignment of license to present owner by Pulitzer Publishing approved by FCC Feb. 17, 1983 (**Television Digest**, Vol. 21:12; 22:1; 23:8).

Represented (sales): Katz Television.

Represented (legal): Dow, Lohnes & Albertson.

Represented (engineering): Jules Cohen & Associates.

Personnel:
Robert Drewel, General Sales Manager.
Rose Weltz, Local Sales Manager.
Dave Slazinik, National Sales Manager.
Steve Smith, Chief Engineer.
Cliff Abromats, Director of News.
Jim Girodo, Director, Broadcast Operations.
Chris Fricke, Business Manager.
Terri Matthews, Research & Marketing Manager.
Terry Doll, Community Relations Manager.
Paula Stacy, Program Administrator.
Jeff Gray, Director of Creative Services.
Pat Bolling, Public Relations Director.

Rates: On request.

NETWORK BASE HOURLY RATE: $2350.

City of License: St. Louis. **ADI:** St. Louis. **Rank:** 18.

Total Households: ©MSI Consumer Market Data as of 1/1/91. TV Homes, TV% and Circulation ©1991 Arbitron. County coverage based on Arbitron study.

Net Weekly Circulation	State / County	Total Households	TV Households	%
	ILLINOIS			
50% & Over	Bond	6,300	6,100	97
	Calhoun	2,100	2,100	100
	Clinton	12,100	11,900	98
	Fayette	8,300	8,100	98
	Greene	6,300	6,200	98
	Jefferson	15,800	15,300	97
	Jersey	7,500	7,300	98
	Macoupin	20,100	19,800	98
	Madison	97,200	96,000	99
	Marion	17,300	17,000	98
	Monroe	8,400	8,200	98
	Montgomery	12,400	12,100	98
	Perry	9,000	8,800	98

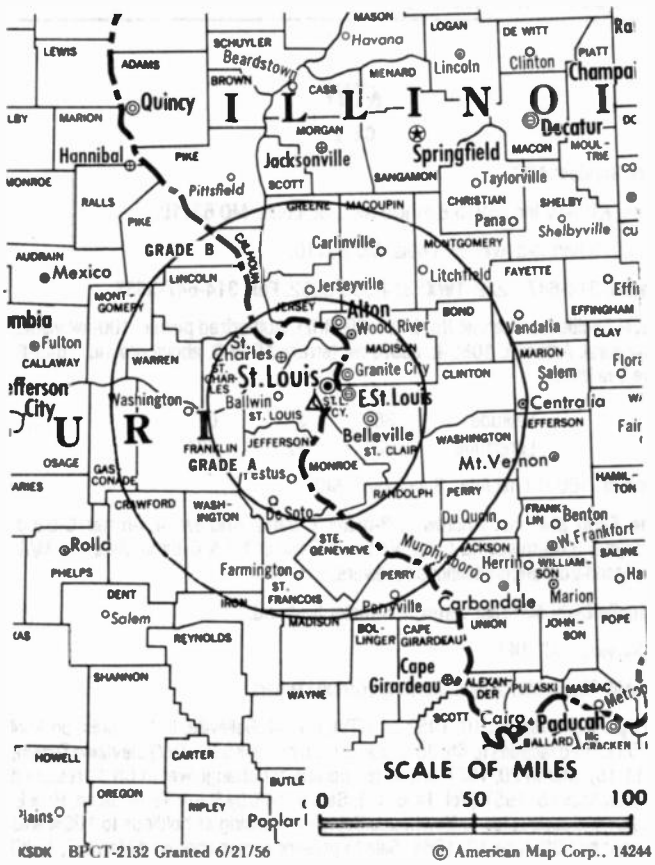

Net Weekly Circulation	State / County	Total Households	TV Households	%
50% & Over	Randolph	12,800	12,600	98
	St Clair	98,100	96,500	98
	Washington	6,200	6,000	97
	MISSOURI			
	Crawford	7,600	7,400	97
	Franklin	27,600	27,300	99
	Gasconade	5,400	5,300	98
	Iron	4,000	3,900	97
	Jefferson	58,500	58,100	99
	Lincoln	10,000	9,800	98
	Madison	4,900	4,800	98
	Montgomery	4,300	4,200	98
	Perry	6,200	6,100	98
	Pike	6,100	6,000	98
	St Charles	69,600	69,100	99
	Ste Genevieve	6,000	5,900	98
	St Francois	16,600	16,400	99
	St Louis	377,900	374,100	99
	Warren	7,200	7,100	99
	Washington	6,900	6,800	99
	St Louis City	169,100	167,400	99
	ILLINOIS			
Between 25-49%	Clay	6,200	6,000	97
	Pike	7,400	7,200	97
	Scott	2,400	2,400	100
	MISSOURI			
	Dent	5,600	5,400	96
	Phelps	12,500	12,200	98
	Reynolds	2,700	2,600	96

(Continued on page A-693)

Station Totals	**1,439,600**	**1,419,400**	**99**
Net Weekly Circulation (1991)			**1,067,900**
Average Daily Circulation (1991)			**710,000**

KTVI

Ch. 2

Network Service: ABC.

Licensee: KTVI-TV Inc., 5915 Berthold Ave., St. Louis, MO 63110.

Studio: 5915 Berthold Ave., St. Louis, MO 63110.

Telephone: 314-647-2222. **TWX:** 314-556-0082. **Fax:** 314-647-3637.

Technical Facilities: Channel No. 2 (54-60 MHz). Authorized power: 100-kw visual, 20-kw aural. Antenna: 1085-ft. above av. terrain, 1049-ft. above ground, 1649-ft. above sea level.

Latitude	38°	32'	07"
Longitude	90°	22'	23"

Transmitter: 10001 Emil Ave., Sappington, MO.

Satellite Earth Stations: Andrew, 7.3-meter C-band; Andrew, 4.5-meter C-band; Microdyne, 3.66-meter Ku-band; Vertex, 4.5-meter Ku & C-band; Avantek, M/A-Com, Standard Communications receivers.

SNG Mobile Dish: Midwest Vertex, 2.6-meter Ku-band.

News Services: AP, UPI.

Ownership: Times Mirror Broadcasting (Group Owner).

Began Operation: August 10, 1953 as WTVI, Ch. 54, Belleville, IL-St. Louis; on April 9, 1955 shifted facilities to Ch. 36 acquired from off-air KSTM-TV (**Television Digest**, Vol. 11:16). March 20, 1957, left air temporarily for changeover to Ch. 2; resumed operation April 15, 1957 (Vol. 14:6, 12). Sale of 74% by Harry Tenenbaum, Paul E. Peltason and associates to Newhouse Bcstg., increasing its holdings to 100% was approved by FCC June 10, 1964. Sale to present owner approved March 7, 1980 (Vol. 18:50; 19:19).

Represented (sales): Blair Television.

Represented (legal): Wilmer, Cutler & Pickering.

Represented (engineering): Lohnes & Culver.

Personnel:
A. Wayne Thomas, Vice President & General Manager.
Marshall W. Galliers, Vice President, Director of Finance & Administration.
Terry B. Dunning, General Sales Manager.
Kevin L. Harlan, Local Sales Manager.
David J. Oca, National Sales Manager.
William M. Berra, News Director.
Susan C. Matthews, Program Director.
Craig R. Ghiotti, Controller/Treasurer.
Robert Earl Smith, Director of Creative Services.
Cason W. Capps, Chief Engineer.

Rates: On request.

City of License: St. Louis. **ADI:** St. Louis. **Rank:** 18.

Total Households: ©MSI Consumer Market Data as of 1/1/91. TV Homes, TV% and Circulation ©1991 Arbitron. County coverage based on Arbitron study.

Net Weekly Circulation	State County	Total Households	TV Households	%
	ILLINOIS			
50% & Over	Bond	6,300	6,100	97
	Calhoun	2,100	2,100	100
	Clinton	12,100	11,900	98
	Greene	6,300	6,200	98
	Jefferson	15,800	15,300	97
	Jersey	7,500	7,300	98
	Macoupin	20,100	19,800	98
	Madison	97,200	96,000	99
	Marion	17,300	17,000	98
	Monroe	8,400	8,200	98
	Montgomery	12,400	12,100	98
	Randolph	12,800	12,600	98
	St Clair	98,100	96,500	98
	Washington	6,200	6,000	97

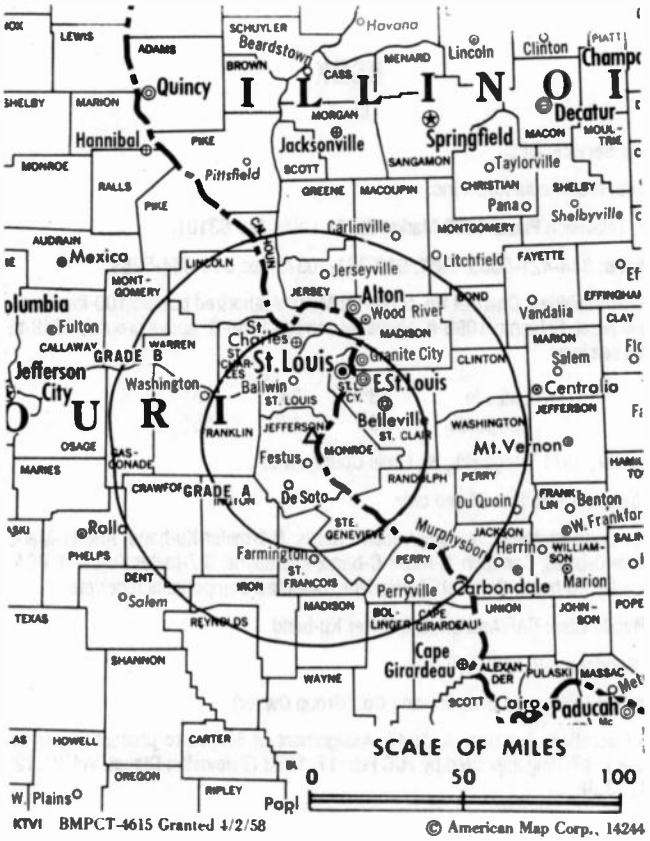

KTVI BMPCT-4615 Granted 4/2/58

© American Map Corp., 14244

Net Weekly Circulation	State County	Total Households	TV Households	%
	MISSOURI			
50% & Over	Crawford	7,600	7,400	97
	Franklin	27,600	27,300	99
	Gasconade	5,400	5,300	98
	Iron	4,000	3,900	97
	Jefferson	58,500	58,100	99
	Lincoln	10,000	9,800	98
	Madison	4,900	4,800	98
	Montgomery	4,300	4,200	98
	Perry	6,200	6,100	98
	Pike	6,100	6,000	98
	St Charles	69,600	69,100	99
	Ste Genevieve	6,000	5,900	98
	St Francois	16,600	16,400	99
	St Louis	377,900	374,100	99
	Warren	7,200	7,100	99
	Washington	6,900	6,800	99
	St Louis City	169,100	167,400	99
	ILLINOIS			
Between 25-49%	Fayette	8,300	8,100	98
	Pike	7,400	7,200	97
	Scott	2,400	2,400	100
	MISSOURI			
	Dent	5,600	5,400	96
	Marion	10,700	10,600	99
	Phelps	12,500	12,200	98
	Reynolds	2,700	2,600	96
	IOWA			
Between 5-24%	Lee	16,400	16,200	99

(Continued on page A-694)

Station Totals	**1,310,600**	**1,292,800**	**99**
Net Weekly Circulation (1991)			**944,000**
Average Daily Circulation (1991)			**483,800**

Missouri—St. Louis-East St. Louis, IL

WHSL

Ch. 46

Network Service: None, independent.

Grantee: Roberts Bcstg. Co., 1408 N. Kingshighway Blvd., Suite 202, St. Louis, MO 63113.

Studio: 1408 N. Kingshighway Blvd., St. Louis, MO 63113.

Telephone: 314-367-4600.

Technical Facilities: Channel No. 46 (662-668 MHz). Authorized power: 5000-kw visual, 500-kw aural. Antenna: 1132-ft. above av. terrain, 820-ft. above ground, 1719-ft. above sea level.

Latitude	38°	23'	30"
Longitude	90°	29'	16"

Transmitter: Butler Hill & Hageman Rds., St. Louis.

Ownership: Roberts Bcstg. Co.

Began Operation: September 11, 1989.

Represented (legal): Hogan & Hartson.

Represented (engineering): E. Harold Munn Jr. & Associates Inc.

Personnel:
Steven Roberts, General Manager.
Michael Roberts, Sales Manager.
Gary Kenney, Chief Engineer.

Rates: On request.

City of License: East St. Louis. **ADI:** St. Louis. **Rank:** 18.

Total Households: ©MSI Consumer Market Data as of 1/1/91. TV Homes, TV% and Circulation ©1991 Arbitron. County coverage based on Arbitron study.

Net Weekly Circulation	State County	Total Households	TV Households	%
	ILLINOIS			
Between 5-24%	Bond	6,300	6,100	97

WHSL BMPCT-890620KE Granted 7/26/89 © American Map Corp., No. 14244

Net Weekly Circulation	State County	Total Households	TV Households	%
	MISSOURI			
Between 5-24%	Washington	6,900	6,800	99
Station Totals		**13,200**	**12,900**	**98**
Net Weekly Circulation (1991)				**8,000**
Average Daily Circulation (1991)				**3,100**

Missouri—Springfield

KDEB-TV

Ch. 27

Network Service: Fox.

Licensee: Woods Communications Group Inc., 3000 E. Cherry St., Springfield, MO 65802.

Studio: 3000 E. Cherry St., Springfield, MO 65802.

Telephone: 417-862-2727. **TWX:** 62938402. **Fax:** 417-831-4209.

Technical Facilities: Channel No. 27 (548-554 MHz). Authorized power: 5000-kw max. visual, 500-kw max. aural. Antenna: 1688-ft. above av. terrain, 1592-ft. above ground, 3147-ft. above sea level.

Latitude	37°	11'	40"
Longitude	92°	56'	04"

Transmitter: 2.5-mi. NNE of Fordland, MO.

Multichannel TV Sound: Stereo only.

Satellite Earth Stations: Scientific-Atlanta, 7-meter C-band; Anixter-Mark, 5-meter C-band; AFC, 3.9-meter Ku-band; DX Antenna, Drake, Harris, M/A-Com, Standard Omni receivers.

Ownership: Charles Woods (Group Owner).

Began Operation: October 2, 1968. Sale to present owner by Kenneth E. Meyer, et al., approved by FCC March 18, 1985.

Represented (sales): Seltel Inc.

Represented (legal): Kenkel & Associates.

Represented (engineering): Cohen, Dippell & Everist, P.C.

Personnel:
Charles Woods, President.
Deborah W. Corbett, General Manager.
J. Keith Abercrombie, General Sales Manager.
Carol Parker, National Sales Manager.
Paul Katong, Chief Engineer.
Nancy Bingham, Program Director.
Chuck Blaker, Promotion Director.
Tim Bryan, Business Manager.

Highest 30 Sec. Rate: $125.

City of License: Springfield. **ADI:** Springfield, MO. **Rank:** 82.

Total Households: ©MSI Consumer Market Data as of 1/1/91. TV Homes, TV% and Circulation ©1991 Arbitron. County coverage based on Arbitron study.

Net Weekly Circulation	State / County	Total Households	TV Households	%
	MISSOURI			
50% & Over	Barry	10,800	10,600	98
	Camden	11,000	10,800	98
	Cedar	5,100	5,000	98
	Christian	11,500	11,300	98
	Dade	3,200	3,200	100
	Dallas	5,300	5,200	98
	Douglas	4,800	4,700	98
	Greene	80,800	80,000	99
	Hickory	3,400	3,300	97
	Howell	12,100	11,600	96
	Laclede	10,600	10,400	98
	Lawrence	12,000	11,800	98
	Ozark	3,600	3,500	97
	Polk	8,000	7,800	98
	Pulaski	11,800	11,600	98

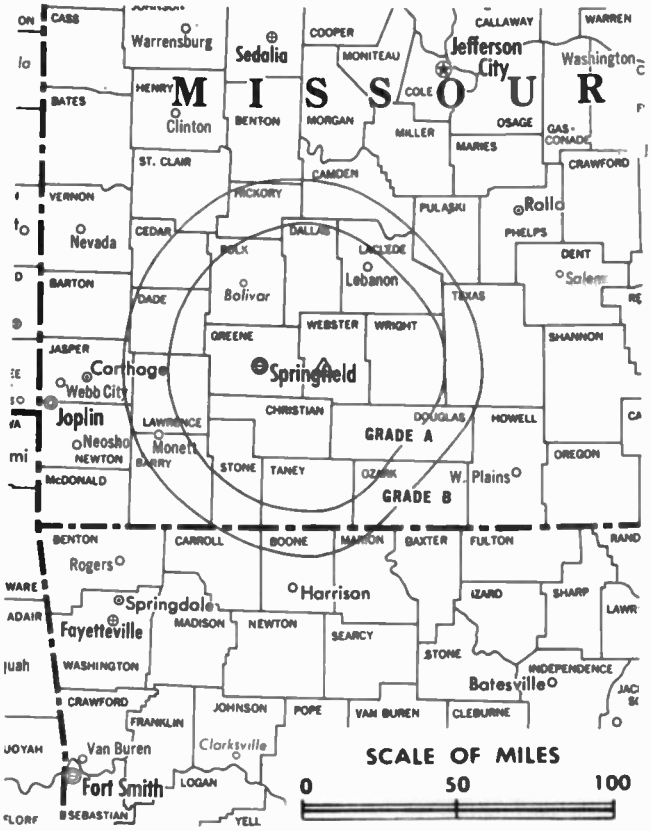

KDEB-TV BMPCT—860327KE Granted 5/27/86 © American Map Corp., No. 14244

Net Weekly Circulation	State / County	Total Households	TV Households	%
50% & Over	Stone	7,900	7,700	97
	Taney	11,100	10,900	98
	Texas	8,500	8,200	96
	Webster	8,500	8,300	98
	Wright	6,400	6,200	97
	ARKANSAS			
Between 25-49%	Carroll	8,300	8,200	99
	Marion	5,400	5,300	98
	Newton	3,200	3,100	97
	MISSOURI			
	Barton	4,800	4,700	98
	Benton	5,600	5,400	96
	Miller	7,900	7,800	99
	St Clair	3,500	3,400	97
	Shannon	3,100	2,900	93
	Vernon	7,800	7,600	97
	ARKANSAS			
Between 5-24%	Baxter	13,800	13,500	98
	Boone	12,000	11,800	98
	Fulton	4,600	4,400	96
	Izard	4,600	4,400	96
	Madison	4,800	4,600	96
	MISSOURI			
	Dent	5,600	5,400	96
	Jasper	36,000	35,500	99
	Maries	3,200	3,100	97
	Morgan	6,400	6,300	98
	Oregon	3,900	3,700	95
	Phelps	12,500	12,200	98
Station Totals		**393,400**	**385,400**	**98**
Net Weekly Circulation (1991)				**187,600**
Average Daily Circulation (1991)				**85,800**

Missouri—Springfield

KOLR

Ch. 10

Network Service: CBS.

Licensee: Independent Broadcasting Co., Box 1716, Springfield, MO 65801.

Studio: 2650 E. Division St., Springfield, MO 65803.

Mailing Address: Box 1716, Springfield, MO 65801-1716.

Telephone: 417-862-1010. **TWX:** 910-775-4718.

Technical Facilities: Channel No. 10 (192-198 MHz). Authorized power: 282-kw visual, 28.2-kw aural. Antenna: 2070-ft. above av. terrain, 1997-ft. above ground, 3577-ft. above sea level.

Latitude	37°	13'	08"
Longitude	92°	56'	56"

Transmitter: State Hwy. FF near Fordland, MO.

Multichannel TV Sound: Stereo only.

Satellite Earth Stations: Scientific-Atlanta, 7-meter; Scientific-Atlanta, 4.6-meter; Scientific-Atlanta Ku-band; Scientific-Atlanta receivers.

News Service: AP.

Ownership: Independent Broadcasting Co.

Began Dperation: March 14, 1953.

Represented (sales): Katz Television.

Represented (legal): Peper, Martin, Jensen, Maichel & Hetlage.

Personnel:
Ellis Shook, Vice President & General Manager.
Malcolm Hukriede, General Sales Manager.
Cathy Rippee, National Sales Manager.
Gene Hartley, News Director.
Dean Wasson, Program & Promotion Director.
Susan Brashears, Business Manager.
Don Miller, Chief Engineer.

Highest 30 Sec. Rate: $550.

City of License: Springfield. **ADI:** Springfield, MO. **Rank:** 82.

Total Households: ©MSI Consumer Market Data as of 1/1/91. TV Homes, TV% and Circulation ©1991 Arbitron. County coverage based on Arbitron study.

Net Weekly Circulation	State County	Total Households	TV Households	%
	ARKANSAS			
50% & Over	Baxter	13,800	13,500	98
	Boone	12,000	11,800	98
	Carroll	8,300	8,200	99
	Fulton	4,600	4,400	96
	Izard	4,600	4,400	96
	Marion	5,400	5,300	98
	Newton	3,200	3,100	97
	MISSOURI			
	Barry	10,800	10,600	98
	Benton	5,600	5,400	96
	Camden	11,000	10,800	98
	Cedar	5,100	5,000	98
	Christian	11,500	11,300	98
	Dade	3,200	3,200	100
	Dallas	5,300	5,200	98
	Dent	5,600	5,400	96
	Douglas	4,800	4,700	98
	Greene	80,800	80,000	99
	Hickory	3,400	3,300	97
	Howell	12,100	11,600	96
	Laclede	10,600	10,400	98

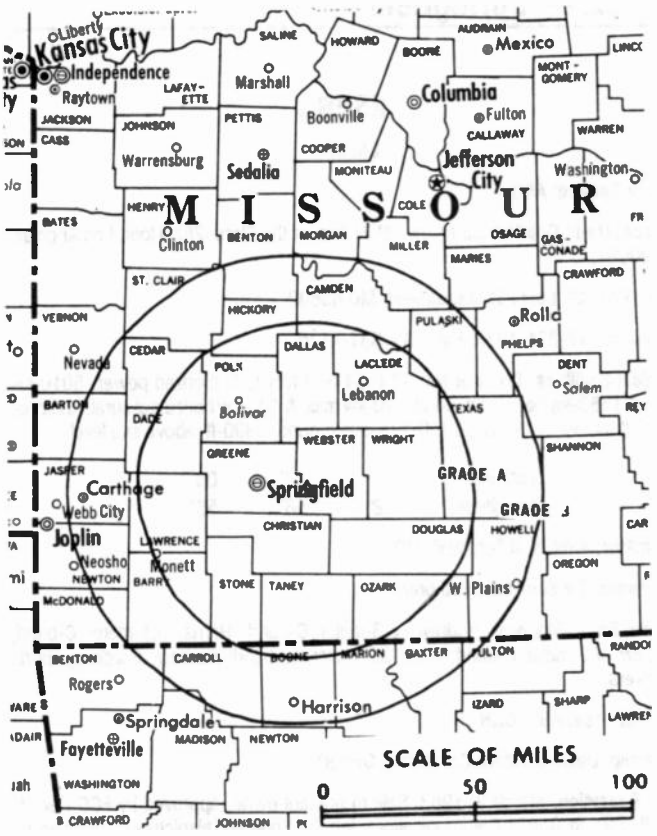

KOLR BPCT—4549 Granted 12/12/72.

© American Map Corp., No. 14244

Net Weekly Circulation	State County	Total Households	TV Households	%
50% & Over	Lawrence	12,000	11,800	98
	Miller	7,900	7,800	99
	Morgan	6,400	6,300	98
	Oregon	3,900	3,700	95
	Ozark	3,600	3,500	97
	Polk	8,000	7,800	98
	Pulaski	11,800	11,600	98
	St Clair	3,500	3,400	97
	Shannon	3,100	2,900	93
	Stone	7,900	7,700	97
	Taney	11,100	10,900	98
	Texas	8,500	8,200	96
	Webster	8,500	8,300	98
	Wright	6,400	6,200	97
	ARKANSAS			
Between 25-49%	Madison	4,800	4,600	96
	Sharp	6,500	6,300	97
	MISSOURI			
	Phelps	12,500	12,200	98
	Vernon	7,800	7,600	97
	ARKANSAS			
Between 5-24%	Benton	38,700	38,000	98
	Searcy	3,600	3,500	97
	Stone	4,000	3,900	97
	Washington	43,300	42,500	98
	MISSOURI			
	Barton	4,800	4,700	98
	Bates	6,500	6,400	98
	Henry	8,400	8,300	99
	Mc Donald	6,500	6,400	98
	Maries	3,200	3,100	97
	Newton	16,800	16,600	99
Station Totals		491,700	481,800	98
Net Weekly Circulation (1991)				298,000
Average Daily Circulation (1991)				183,600

Missouri—Springfield

KSPR

Ch. 33

Network Service: ABC.

Licensee: Davis-Goldfarb Company, 2121 Ave. of the Stars, 28th Floor, Los Angeles, CA 90067.

Studio: 1359 St. Louis St., Springfield, MO 65802.

Telephone: 417-831-1333. **Fax:** 417-831-4125.

Technical Facilities: Channel No. 33 (584-590 MHz). Authorized power: 5010-kw max. & 1580-kw horizontal visual, 110-kw max. & 100-kw horizontal aural. Antenna: 1995-ft. above av. terrain, 1816-ft. above ground, 3390-ft. above sea level.

Latitude	37°	13'	08"
Longitude	92°	56'	56"

Transmitter: 4-mi. N of Fordland, MO.

Multichannel TV Sound: Stereo only.

Satellite Earth Stations: Andrew, 7.3-meter C-band; Harris, 6.1-meter C-band; Andrew, 4.5-meter C-band; RCA, 3.7-meter Ku-band; Andrew, Gardiner, Harris receivers.

News Services: ABC, CNN.

Ownership: Davis-Goldfarb Co. (Group Owner).

Began Operation: March 9, 1983. Sale to present owner approved by FCC Dec. 1, 1988. Sale to Goltrin Communications Inc. by Lorimar-Telepictures approved by FCC Feb. 12, 1988 (**Television Digest**, Vol. 28:17). Sale to Lorimar-Telepictures by Springfield TV Assoc. Ltd. approved Dec. 12, 1984.

Represented (sales): Petry Television Inc.

Represented (legal): Leventhal, Senter & Lerman.

Represented (engineering): Hammett & Edison Inc.

Personnel:
Clyde Helton, General Manager.
David Appleton, Operations Director.
Jim Ware, News Director.
Leland Sanders, Program Director.
David Middleton, Assistant Operations Manager.
Gayle Kirchner, Promotion Manager.
Sherry Yates, Controller.
Kirk Lemons, Chief Engineer.
Betty Alley, Traffic Manager.

Highest 30 Sec. Rate: $700.

City of License: Springfield. **ADI:** Springfield, MO. **Rank:** 82.

Total Households: ©MSI Consumer Market Data as of 1/1/91. TV Homes, TV% and Circulation ©1991 Arbitron. County coverage based on Arbitron study.

Net Weekly Circulation	State County	Total Households	TV Households	%
	ARKANSAS			
50% & Over	Baxter	13,800	13,500	98
	Boone	12,000	11,800	98
	MISSOURI			
	Barry	10,800	10,600	98
	Camden	11,000	10,800	98
	Cedar	5,100	5,000	98
	Christian	11,500	11,300	98
	Dade	3,200	3,200	100
	Dallas	5,300	5,200	98
	Douglas	4,800	4,700	98
	Greene	80,800	80,000	99
	Hickory	3,400	3,300	97
	Howell	12,100	11,600	96

Net Weekly Circulation	State County	Total Households	TV Households	%
50% & Over	Laclede	10,600	10,400	98
	Ozark	3,600	3,500	97
	Polk	8,000	7,800	98
	Pulaski	11,800	11,600	98
	Stone	7,900	7,700	97
	Taney	11,100	10,900	98
	Texas	8,500	8,200	96
	Webster	8,500	8,300	98
	Wright	6,400	6,200	97
	ARKANSAS			
Between 25-49%	Carroll	8,300	8,200	99
	Marion	5,400	5,300	98
	MISSOURI			
	Benton	5,600	5,400	96
	Dent	5,600	5,400	96
	Lawrence	12,000	11,800	98
	Morgan	6,400	6,300	98
	St Clair	3,500	3,400	97
	Shannon	3,100	2,900	93
	ARKANSAS			
Between 5-24%	Fulton	4,600	4,400	96
	Madison	4,800	4,600	96
	Newton	3,200	3,100	97
	MISSOURI			
	Barton	4,800	4,700	98
	Maries	3,200	3,100	97
	Miller	7,900	7,800	99
	Oregon	3,900	3,700	95
	Phelps	12,500	12,200	98
	Vernon	7,800	7,600	97
Station Totals		**352,800**	**345,500**	**98**
Net Weekly Circulation (1991)				**203,400**
Average Daily Circulation (1991)				**99,400**

Missouri—Springfield

KYTV

Ch. 3

Network Service: NBC.

Licensee: KY3 Inc., Box 3500, Springfield, MO 65808.

Studio: 999 W. Sunshine, Springfield, MO 65807.

Telephone: 417-866-2766. **TWX:** 910-775-4714.

Technical Facilities: Channel No. 3 (60-66 MHz). Authorized power: 95.5-kw visual, 14.1-kw aural. Antenna: 2040-ft. above av. terrain, 2000-ft. above ground, 3565-ft. above sea level.

Latitude	37°	10'	11"
Longitude	92°	56'	30"

Transmitter: 0.7-mi. N of Fordland, MO.

Satellite Earth Stations: 6 in operation; Harris, M/A-Com, Scientific-Atlanta receivers.

SNG Mobile Dish: DX.

News Service: AP.

Ownership: Schurz Communications Inc. (Group Owner).

Began Operation: October 1, 1953. Sale to present owner by Harte-Hanks Communications Inc. approved by FCC Feb. 19, 1987 (**Television Digest**, Vol. 26:46, 48). Sale to Harte-Hanks by Grand Prairie Investment Co. & Mark Twain Media Inc. approved by FCC Oct. 13, 1978 (Vol. 18:21).

Represented (sales): Blair Television.

Represented (legal): Hogan & Hartson.

Represented (engineering): A. D. Ring & Associates.

Personnel:
Stanley Pederson, President & General Manager.
Mike Scott, Local Sales Manager.
Anne Helm, National Sales Manager.
Marci Burdick, News Director.
Bill Saddler, Business Manager.
Dan White, Production Manager.
Truman Krumholz, Chief Engineer.
Deb Gallion, Promotion & Public Affairs Director.

Highest 30 Sec. Rate: $1200.

NETWORK BASE HOURLY RATE: $2300.

City of License: Springfield. **ADI:** Springfield, MO. **Rank:** 82.

Total Households: ©MSI Consumer Market Data as of 1/1/91. TV Homes, TV% and Circulation ©1991 Arbitron. County coverage based on Arbitron study.

Net Weekly Circulation	State County	Total Households	TV Households	%
	ARKANSAS			
50% & Over	Baxter	13,800	13,500	98
	Boone	12,000	11,800	98
	Carroll	8,300	8,200	99
	Fulton	4,600	4,400	96
	Izard	4,600	4,400	96
	Madison	4,800	4,600	96
	Marion	5,400	5,300	98
	Newton	3,200	3,100	97
	MISSOURI			
	Barry	10,800	10,600	98
	Benton	5,600	5,400	96
	Camden	11,000	10,800	98
	Cedar	5,100	5,000	98
	Christian	11,500	11,300	98
	Dade	3,200	3,200	100
	Dallas	5,300	5,200	98
	Dent	5,600	5,400	96
	Douglas	4,800	4,700	98
	Greene	80,800	80,000	99

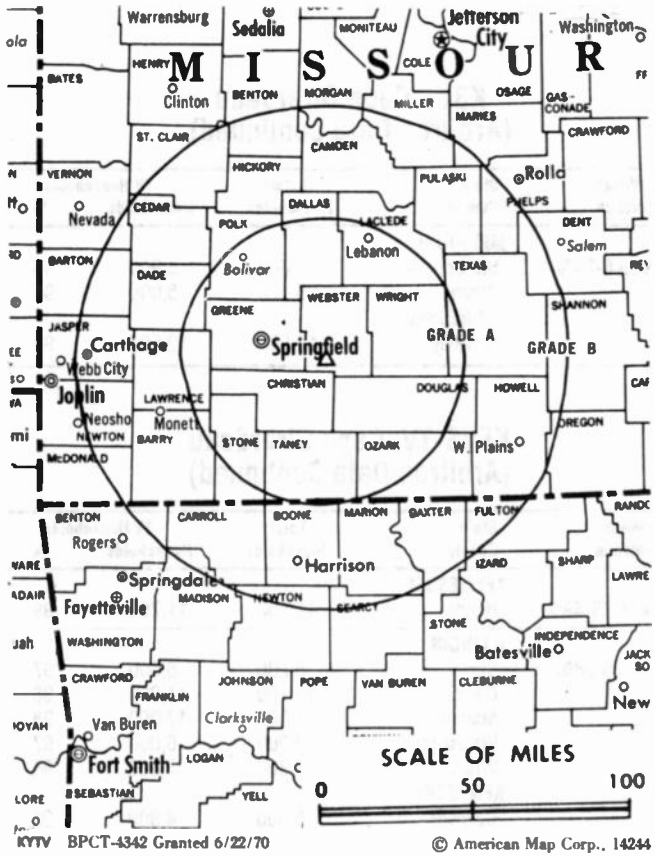

Net Weekly Circulation	State County	Total Households	TV Households	%
50% & Over	Hickory	3,400	3,300	97
	Howell	12,100	11,600	96
	Laclede	10,600	10,400	98
	Lawrence	12,000	11,800	98
	Oregon	3,900	3,700	95
	Ozark	3,600	3,500	97
	Phelps	12,500	12,200	98
	Polk	8,000	7,800	98
	Pulaski	11,800	11,600	98
	St Clair	3,500	3,400	97
	Shannon	3,100	2,900	93
	Stone	7,900	7,700	97
	Taney	11,100	10,900	98
	Texas	8,500	8,200	96
	Webster	8,500	8,300	98
	Wright	6,400	6,200	97
	ARKANSAS			
Between 25-49%	Searcy	3,600	3,500	97
	MISSOURI			
	Miller	7,900	7,800	99
	Morgan	6,400	6,300	98
	Vernon	7,800	7,600	97
	ARKANSAS			
Between 5-24%	Benton	38,700	38,000	98
	Sharp	6,500	6,300	97
	Stone	4,000	3,900	97
	MISSOURI			
	Barton	4,800	4,700	98
	Carter	2,000	1,900	95
	Mc Donald	6,500	6,400	98
	Maries	3,200	3,100	97
	Newton	16,800	16,600	99
Station Totals		**435,500**	**426,500**	**98**
Net Weekly Circulation (1991)				**293,400**
Average Daily Circulation (1991)				**200,600**

KBSI, Cape Girardeau (Arbitron Data Continued)

Net Weekly Circulation	State County	Total Households	TV Households Households	TV Households %
	MISSOURI			
Between 5-24%	Ste Genevieve	6,000	5,900	98
	Wayne	5,100	5,000	98
	TENNESSEE			
	Weakley	12,600	12,500	99

KFVS-TV, Cape Girardeau (Arbitron Data Continued)

Net Weekly Circulation	State County	Total Households	TV Households Households	TV Households %
	TENNESSEE			
Between 25-49%	Henry	11,800	11,700	99
	ILLINOIS			
Between 5-24%	Clay	6,200	6,000	97
	Clinton	12,100	11,900	98
	Marion	17,300	17,000	98
	Washington	6,200	6,000	97
	White	7,300	7,000	96
	KENTUCKY			
	Caldwell	5,000	4,900	98
	Trigg	3,600	3,600	100
	Union	5,900	5,900	100
	MISSOURI			
	Ste Genevieve	6,000	5,900	98
	St Francois	16,600	16,400	99
	Shannon	3,100	2,900	93
	Washington	6,900	6,800	99
	TENNESSEE			
	Carroll	11,100	11,000	99
	Dyer	13,800	13,700	99
	Gibson	19,200	19,000	99

KCTV, Kansas City (Arbitron Data Continued)

Net Weekly Circulation	State County	Total Households	TV Households Households	TV Households %
	KANSAS			
Between 5-24%	Cloud	4,500	4,400	98
	Crawford	15,400	15,200	99
	Lyon	13,600	13,300	98
	Morris	2,600	2,500	96
	Nemaha	4,200	4,100	98
	Riley	20,400	20,000	98
	MISSOURI			
	Atchison	3,100	3,100	100
	Benton	5,600	5,400	96
	Cooper	5,800	5,700	98
	Mercer	1,600	1,600	100
	Randolph	9,600	9,500	99
	St Clair	3,500	3,400	97
	Worth	1,100	1,100	100

KMBC-TV, Kansas City (Arbitron Data Continued)

Net Weekly Circulation	State County	Total Households	TV Households Households	TV Households %
	MISSOURI			
Between 25-49%	Andrew	5,500	5,400	98
	Benton	5,600	5,400	96
	Chariton	3,900	3,800	97
	Gentry	3,000	2,900	97
	Harrison	4,000	3,900	98
	Vernon	7,800	7,600	97
	KANSAS			
Between 5-24%	Bourbon	6,600	6,500	98
	Crawford	15,400	15,200	99
	Dickinson	8,300	8,200	99
	Lyon	13,600	13,300	98
	Mitchell	3,200	3,100	97
	Nemaha	4,200	4,100	98
	Neosho	6,900	6,800	99
	Rush	1,600	1,600	100
	Russell	3,300	3,200	97
	Shawnee	66,100	65,500	99
	MISSOURI			
	Cedar	5,100	5,000	98
	Cole	23,100	22,900	99
	Cooper	5,800	5,700	98
	Nodaway	7,600	7,500	99
	Randolph	9,600	9,500	99
	St Clair	3,500	3,400	97
	Sullivan	2,800	2,800	100
	NEBRASKA			
	Richardson	4,200	4,100	98

KSHB-TV, Kansas City (Arbitron Data Continued)

Net Weekly Circulation	State County	Total Households	TV Households Households	TV Households %
	MISSOURI			
Between 25-49%	Lafayette	12,200	12,100	99
	Linn	6,100	6,000	98
	Livingston	6,000	5,900	98
	Nodaway	7,600	7,500	99
	Pettis	14,300	14,100	99
	Ray	8,700	8,600	99
	Saline	9,400	9,300	99
	OKLAHOMA			
	Washington	17,600	17,500	99
	IOWA			
Between 5-24%	Warren	13,700	13,600	99
	KANSAS			
	Clay	3,800	3,700	97
	Coffey	3,600	3,500	97
	Dickinson	8,300	8,200	99
	Edwards	1,700	1,700	100
	Harvey	11,600	11,400	98
	Jewell	1,900	1,800	95
	Labette	9,700	9,600	99
	Marion	5,100	5,000	98
	Montgomery	16,500	16,200	98
	Morris	2,600	2,500	96

KSHB-TV—(Continued) (Arbitron Data Continued)

Net Weekly Circulation	State County	Total Households	TV Households	%
	KANSAS			
Between 5-24%	Nemaha	4,200	4,100	98
	Reno	25,600	25,400	99
	Republic	2,800	2,700	96
	MISSOURI			
	Benton	5,600	5,400	96
	Cedar	5,100	5,000	98
	Chariton	3,900	3,800	97
	Cooper	5,800	5,700	98
	Randolph	9,600	9,500	99
	St Clair	3,500	3,400	97
	Vernon	7,800	7,600	97
	NEBRASKA			
	Richardson	4,200	4,100	98

WDAF-TV, Kansas City (Arbitron Data Continued)

Net Weekly Circulation	State County	Total Households	TV Households	%
	KANSAS			
Between 25-49%	Allen	6,100	6,000	98
	Bourbon	6,600	6,500	98
	Cloud	4,500	4,400	98
	Coffey	3,600	3,500	97
	Ellis	10,200	10,100	99
	Geary	10,600	10,500	99
	Mitchell	3,200	3,100	97
	Osage	6,100	6,000	98
	Pottawatomie	6,000	5,900	98
	Riley	20,400	20,000	98
	Russell	3,300	3,200	97
	Saline	20,500	20,300	99
	Shawnee	66,100	65,500	99
	MISSOURI			
	Adair	9,000	8,900	99
	Atchison	3,100	3,100	100
	Chariton	3,900	3,800	97
	Vernon	7,800	7,600	97
	Worth	1,100	1,100	100
	NEBRASKA			
	Richardson	4,200	4,100	98
	KANSAS			
Between 5-24%	Clay	3,800	3,700	97
	Crawford	15,400	15,200	99
	Jackson	4,500	4,400	98
	Jewell	1,900	1,800	95
	Lyon	13,600	13,300	98
	Morris	2,600	2,500	96
	Nemaha	4,200	4,100	98
	Republic	2,800	2,700	96
	MISSOURI			
	Benton	5,600	5,400	96
	Cedar	5,100	5,000	98
	Cooper	5,800	5,700	98
	Mercer	1,600	1,600	100
	St Clair	3,500	3,400	97
	Sullivan	2,800	2,800	100

KMOV, St. Louis (Arbitron Data Continued)

Net Weekly Circulation	State County	Total Households	TV Households	%
	MISSOURI			
Between 5-24%	Callaway	11,400	11,200	98
	Cole	23,100	22,900	99
	Osage	4,300	4,200	98
	Wayne	5,100	5,000	98

KPLR-TV, St. Louis (Arbitron Data Continued)

Net Weekly Circulation	State County	Total Households	TV Households	%
	MISSOURI			
Between 25-49%	Perry	6,200	6,100	98
	Phelps	12,500	12,200	98
	Pike	6,100	6,000	98
	Scott	15,200	15,000	99
	IOWA			
Between 5-24%	Lee	16,400	16,200	99
	ILLINOIS			
	Christian	14,500	14,200	98
	Hancock	9,200	9,100	99
	Pike	7,400	7,200	97
	Richland	6,800	6,600	97
	Union	7,800	7,600	97
	Wayne	7,400	7,100	96
	Williamson	25,300	24,700	98
	MISSOURI			
	Bollinger	4,400	4,300	98
	Callaway	11,400	11,200	98
	Maries	3,200	3,100	97
	New Madrid	7,600	7,400	97
	Osage	4,300	4,200	98
	Randolph	9,600	9,500	99
	Reynolds	2,700	2,600	96
	Stoddard	11,400	11,200	98
	Wayne	5,100	5,000	98

KSDK, St. Louis (Arbitron Data Continued)

Net Weekly Circulation	State County	Total Households	TV Households	%
	ARKANSAS			
Between 5-24%	Clay	7,700	7,600	99
	IOWA			
	Lee	16,400	16,200	99
	ILLINOIS			
	Adams	26,900	26,500	99
	Effingham	12,500	12,100	97
	Jackson	24,000	23,400	97
	Morgan	14,600	14,200	98
	Williamson	25,300	24,700	98
	MISSOURI			
	Audrain	9,600	9,500	99

KSDK—(Continued)
(Arbitron Data Continued)

Net Weekly Circulation	State County	Total Households	TV Households Households	TV Households %
	MISSOURI			
Between 5-24%	Boone	40,900	40,300	99
	Butler	15,000	14,600	97
	Callaway	11,400	11,200	98
	Cole	23,100	22,900	99
	Dunklin	12,900	12,600	98
	Maries	3,200	3,100	97
	Marion	10,700	10,600	99
	Osage	4,300	4,200	98
	Stoddard	11,400	11,200	98
	Wayne	5,100	5,000	98

KTVI, St. Louis
(Arbitron Data Continued)

Net Weekly Circulation	State County	Total Households	TV Households Households	TV Households %
	ILLINOIS			
Between 5-24%	Adams	26,900	26,500	99
	Hancock	9,200	9,100	99
	Jackson	24,000	23,400	97
	Morgan	14,600	14,200	98
	Perry	9,000	8,800	98
	MISSOURI			
	Butler	15,000	14,600	97
	Callaway	11,400	11,200	98
	Maries	3,200	3,100	97
	Osage	4,300	4,200	98
	Stoddard	11,400	11,200	98
	Wayne	5,100	5,000	98

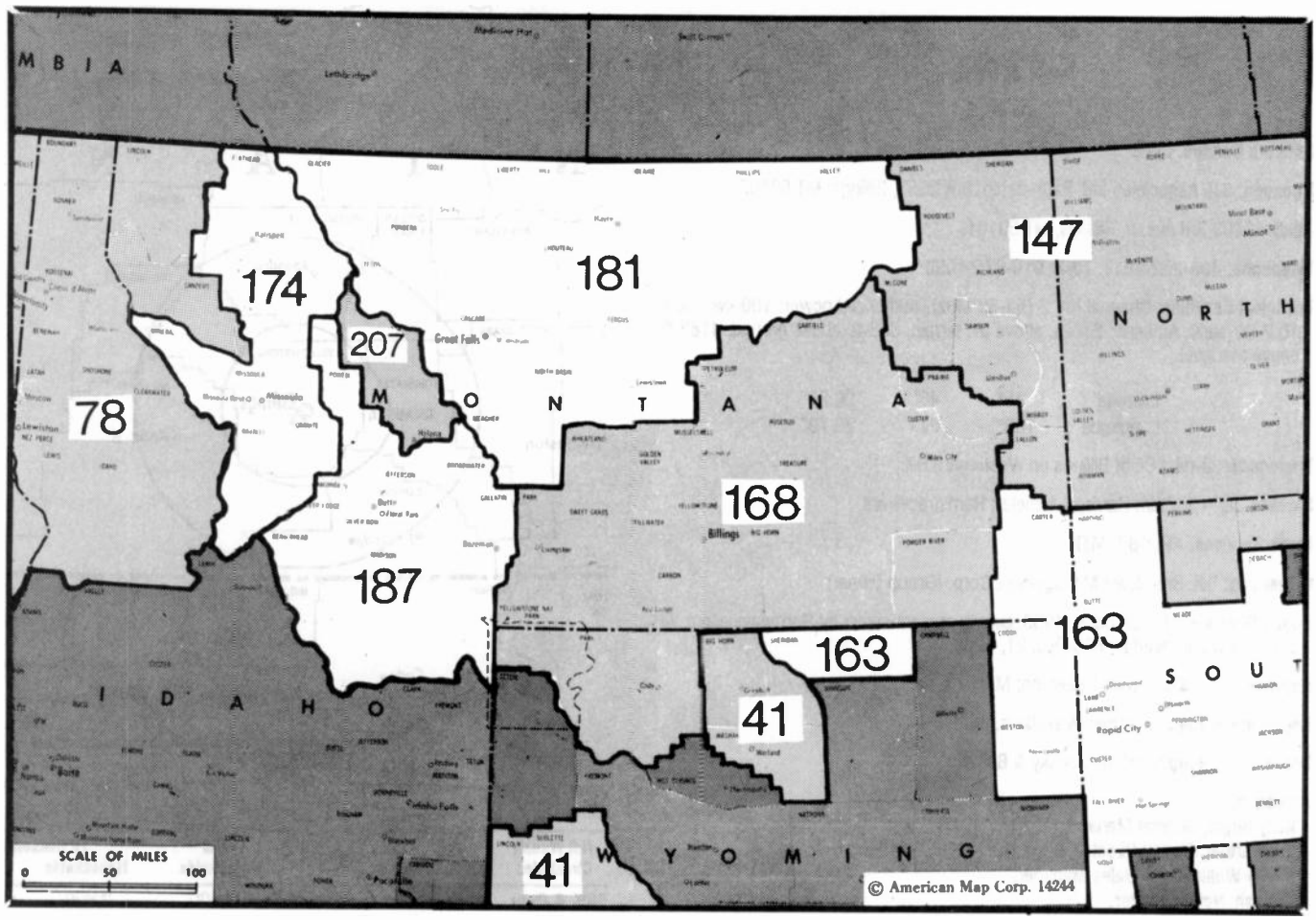

Market	Arbitron AOI TV Households	Rank	Market Area Commercial TV Stations
Salt Lake City, UT	597,700	41	KCCZ (4), KJVI (2), KOOG-TV (30), KSL-TV (5), KSTU (13), KTVX (4), KUTV (2), KXIV (14)
Spokane, WA	321,300	78	KAYU-TV (28), KCWT (27), KHQ-TV (6), KREM-TV (2), KXLY-TV (4)
Minot-Bismarck-Dickinson, ND-Glendive, MT	143,200	147	KBMY (17), KFYR-TV (5), KMCY (14), KMOT (10), KQCD-TV (7), KUMV-TV (8), KXGN-TV (5), KXMA-TV (2), KXMB-TV (12), KXMC-TV (13), KXMD-TV (11)
Rapid City, SD	92,200	163	KCLO-TV (15), KEVN-TV (7), KHSD-TV (11), KIVV-TV (5), KOTA-TV (3), KSGW-TV (12)
Billings-Hardin, MT	83,900	168	KOUS-TV (4), KTVQ (2), KULR-TV (8), KYUS-TV (3)
Missoula, MT	76,000	174	KCFW-TV (9), KECI-TV (13), KPAX-TV (8), KTMF (23)
Great Falls, MT	64,600	181	KFBB-TV (5), KRTV (3), KTGF (16)
Butte, MT	48,300	187	KCTZ (7), KTVM (6), KXLF-TV (4)
Helena, MT	19,300	207	KTVH (12)

State Cross Reference List

Communities that receive programs of stations that are located elsewhere.

KOUS-TV, Billings	See Hardin, MT

Montana Station Totals as of October 1, 1991

	VHF	UHF	TOTAL
Commercial Television Stations	14	2	16
Educational Television Stations	1	0	1
	15	2	17

Montana—Billings

KTVQ

Ch. 2

Network Service: CBS.

Licensee: SJL Associates Ltd. Partnership, Box 2557, Billings, MT 59103.

Studio: 3203 3rd Ave. N, Billings, MT 59101.

Telephone: 406-252-5611. **TWX:** 910-975-1030.

Technical Facilities: Channel No. 2 (54-60 MHz). Authorized power: 100-kw visual, 10.2-kw aural. Antenna: 670-ft. above av. terrain, 383-ft. above ground, 4183-ft. above sea level.

Latitude	45°	46'	00.20"
Longitude	108°	27'	26.70"

Transmitter: 2-mi. ESE of Billings on Westergard Hill.

Satellite Earth Station: Harris, 6.1-meter; Harris receivers.

News Services: AP, CBS, MTN.

Ownership: SJL Broadcast Management Corp. (Group Owner).

Began Operation: November 9, 1953. Sale to present owner by Garryowen Corp. (J. S. Sample) approved by FCC Dec. 21, 1983.

Represented (sales): Blair Television; Montana TV Network.

Represented (legal): Latham & Watkins.

Represented (engineering): Jansky & Bailey.

Personnel:
Kelly Sugai, General Manager.
Lee Lareva, Station Director.
Monty Wallis, Local Sales Manager.
Al Nash, News Director.
Janet Skorupa, Promotion Director.
Ron Jacobson, Chief Engineer.
Dove McCurdy, Business Manager.

Highest 30 Sec. Rate: $500.

NETWORK BASE HOURLY RATE: $770.

City of License: Billings. **ADI:** Billings-Hardin. **Rank:** 168.

Total Households: ©MSI Consumer Market Data as of 1/1/91. TV Homes, TV% and Circulation ©1991 Arbitron. County coverage based on Arbitron study.

Net Weekly Circulation	State County	Total Households	TV Households	%
	MONTANA			
50% & Over	Big Horn	3,300	3,100	94
	Carbon	3,600	3,500	97
	Custer	5,200	4,900	94
	Golden Valley	400	400	100
	Musselshell	1,800	1,700	94
	Park	5,100	4,900	96
	Petroleum	200	200	100
	Powder River	900	800	89
	Rosebud	4,200	4,000	95

KTVQ BMPCT-4001 Granted 8/20/56

© American Map Corp., 14244

Net Weekly Circulation	State County	Total Households	TV Households	%
50% & Over	Stillwater	2,800	2,800	100
	Sweet Grass	1,200	1,100	92
	Treasure	400	400	100
	Wheatland	900	900	100
	Yellowstone	46,800	46,100	99
	WYOMING			
	Big Horn	4,300	4,100	95
	Park	9,300	8,900	96
	MONTANA			
Between 25-49%	Fergus	4,900	4,700	96
	Garfield	600	500	83
	Judith Basin	1,000	1,000	100
	Richland	4,400	4,300	98
	WYOMING			
	Sheridan	10,200	9,700	95
	MONTANA			
Between 5-24%	Gallatin	19,100	18,500	97
	Meagher	800	800	100
	WYOMING			
	Washakie	3,400	3,300	97
Station Totals		**134,800**	**130,600**	**97**
Net Weekly Circulation (1991)				**86,100**
Average Daily Circulation (1991)				**53,800**

KULR-TV

Ch. 8

Network Service: NBC.

Licensee: Wooster Republican Printing Co., 212 E. Liberty St., Wooster, OH 44691.

Studio: 2045 Overland Ave., Billings, MT 59102.

Mailing Address: Box 80810, Billings, MT 59108.

Telephone: 406-656-8000. **TWX:** 910-975-1020.

Technical Facilities: Channel No. 8 (180-186 MHz). Authorized power: 316-kw visual, 38.9-kw aural. Antenna: 750-ft. above av. terrain, 530-ft. above ground, 4249-ft. above sea level.

Latitude	45°	45'	35.00"
Longitude	108°	27'	13.60"

Transmitter: 2.7-mi. E of Billings.

Satellite Earth Stations: Harris, 6.1-meter C-band; Scientific-Atlanta, 4.6-meter C-band; Vertex, 4.5-meter Ku-band; Andrew, OX Antenna, Scientific-Atlanta receivers.

News Services: AP, NBC.

Ownership: Wooster Republican Printing Co. (Group Owner).

Began Operation: March 15, 1958. FCC approved sale to present owner by Harriscope Dec. 12, 1986 (**Television Digest**, Vol. 26:45). Sale to Harriscope by Crain-Snyder TV (Rex Baker, Arthur Miller & Thor Myhre) approved March 8, 1967 by FCC (Vol. 6:46). Previous sale to Crain-Snyder Television Inc. by Midland Empire Bcstg. Co. approved Dec. 17, 1962 (Vol. 2:52).

Represented (sales): Katz Television.

Represented (legal): Baker & Hostetler.

Represented (engineering): Hammett & Edison Inc.

Personnel:
Stan Whitman, President.
Ron Olsen, Station Manager & Program Director.
Bruce Cummings, General Sales Manager.
Dean Jansma, Chief Engineer.
Julie Omvig, Promotion Director.

Highest 30 Sec. Rate: $300.

City of License: Billings. **ADI:** Billings-Hardin. **Rank:** 168.

Total Households: ©MSI Consumer Market Data as of 1/1/91. TV Homes, TV% and Circulation ©1991 Arbitron. County coverage based on Arbitron study.

Net Weekly Circulation	State County	Total Households	TV Households	%
	MONTANA			
50% & Over	Big Horn	3,300	3,100	94
	Carbon	3,600	3,500	97
	Custer	5,200	4,900	94
	Garfield	600	500	83
	Golden Valley	400	400	100
	Musselshell	1,800	1,700	94
	Park	5,100	4,900	96
	Petroleum	200	200	100
	Powder River	900	800	89
	Rosebud	4,200	4,000	95
	Stillwater	2,800	2,800	100

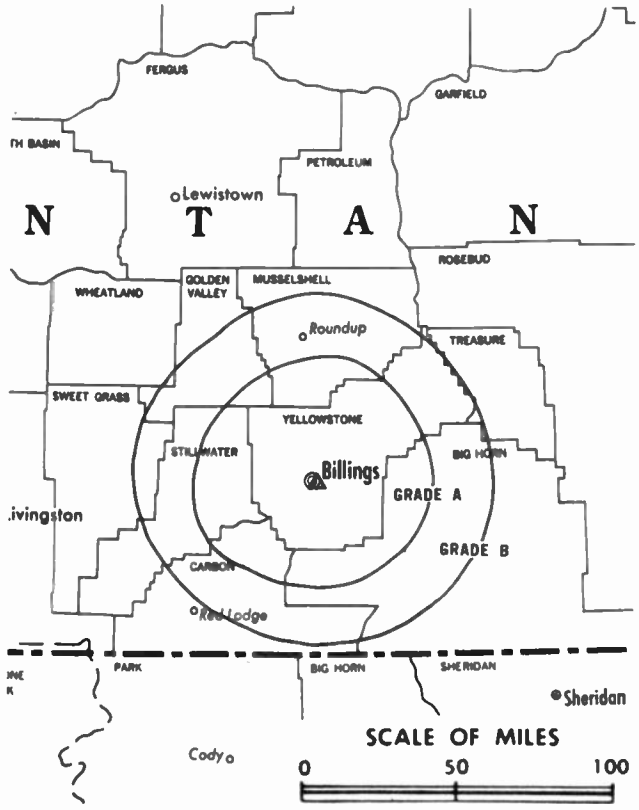

KULR-TV BMPCT-4810 Granted 11/21/57 © American Map Corp., 14244

Net Weekly Circulation	State County	Total Households	TV Households	%
50% & Over	Sweet Grass	1,200	1,100	92
	Treasure	400	400	100
	Wheatland	900	900	100
	Yellowstone	46,800	46,100	99
	MONTANA			
Between 25-49%	Fergus	4,900	4,700	96
	Prairie	700	600	86
	WYOMING			
	Big Horn	4,300	4,100	95
	Park	9,300	8,900	96
	MONTANA			
Between 5-24%	Judith Basin	1,000	1,000	100
	Meagher	800	800	100
	WYOMING			
	Sheridan	10,200	9,700	95
Station Totals		**108,600**	**105,100**	**97**
Net Weekly Circulation (1991)				**71,800**
Average Daily Circulation (1991)				**41,500**

NEED BROADCAST TV OR CABLE TV DATA FROM THE FACTBOOK ON TAPE OR DISKETTE? NEED CUSTOMIZED REPORTS?

Call Warren Publishing's Market Research & Data Sales Dept. **202-872-9200**

Montana—Bozeman

KCTZ

Ch. 7

Network Service: ABC.

Licensee: Big Horn Communications, Drawer D, Hardin, MT 59034.

Studio: 1128 E. Main St., Bozeman, MT 59715.

Telephone: 406-586-3280. **Fax:** 406-586-4135.

Technical Facilities: Channel No. 7 (174-180 MHz). Authorized power: 44.1-kw visual, 4.41-kw aural. Antenna: 816-ft. above av. terrain, 306-ft. above ground, 6916-ft. above sea level.

Latitude	45°	40'	24"
Longitude	110°	52'	02"

Holds CP for change to 1122-ft. above av. terrain, 305-ft. above ground, 6916-ft. above sea level. BPCT-880812KF.

Transmitter: 1.75-mi. W of Hwy. 10, 7.7-mi. E of Bozeman.

News Service: AP.

Ownership: Big Horn Communications Inc. (Group Owner).

Began Operation: September 1, 1987. Sale to present owners by Bee Bcstg. Assoc. approved by FCC June 28, 1988.

Represented (sales): Roslin TV Sales.

Represented (legal): Brinig & Bernstein.

Personnel:
Ray Moser, General Manager.
Michael Douglas, Station & General Sales Manager.
Gene Brodeur, News Director.
Johna Zinda, Program Director.
J. R. Middleton, Chief Engineer.
Steve Bruggeman, Business Manager.

Highest 30 Sec. Rate: $125.

City of License: Bozeman. **ADI:** Butte. **Rank:** 187.

Total Households: ©MSI Consumer Market Data as of 1/1/91. TV Homes, TV% and Circulation ©1991 Arbitron. County coverage based on Arbitron study.

Net Weekly Circulation	State County	Total Households	TV Households	%
	MONTANA			
50% & Over	Gallatin	19,100	18,500	97

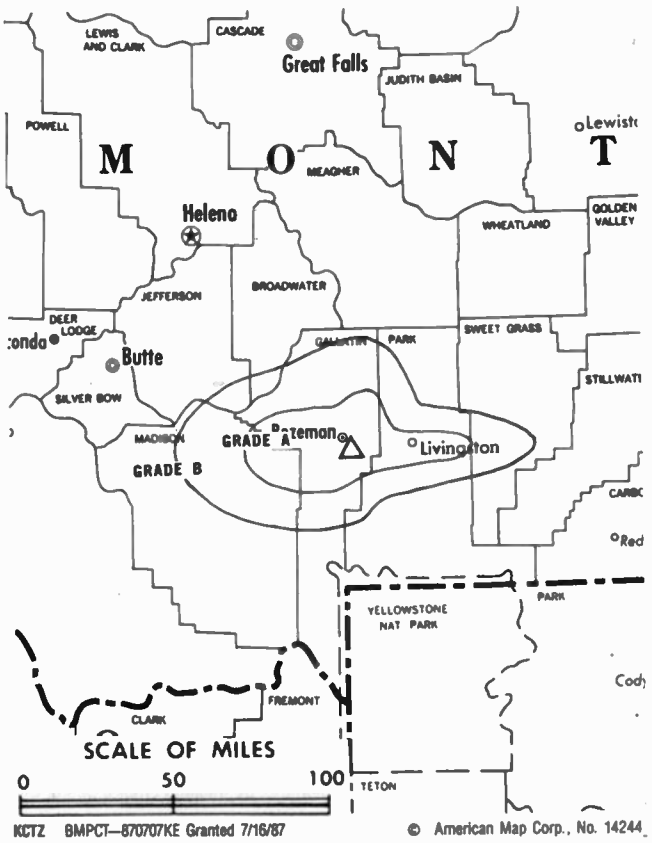

Net Weekly Circulation	State County	Total Households	TV Households	%
	MONTANA			
Between 25-49%	Park	5,100	4,900	96
	MONTANA			
Between 5-24%	Jefferson	3,300	3,200	97
	Madison	2,200	2,200	100
	Meagher	800	800	100
	Sweet Grass	1,200	1,100	92
Station Totals		**31,700**	**30,700**	**97**
Net Weekly Circulation (1991)				**16,400**
Average Daily Circulation (1991)				**8,300**

Montana—Butte

KTVM

Ch. 6

(Satellite of KECI-TV, Missoula, MT)

Network Service: NBC.

Licensee: Eagle Communications Inc., 340 W. Main St., Missoula, MT 59802.

Studio: 750 Dewey Blvd., Suite 1, Butte, MT 59701.

Telephone: 406-494-7603. Fax: 406-494-2572.

Technical Facilities: Channel No. 6 (82-88 MHz). Authorized power: 100-kw visual, 12.5-kw aural. Antenna: 1936-ft. above av. terrain, 213-ft. above ground, 8458-ft. above sea level.

Latitude	46°	00'	27"
Longitude	112°	26'	30"

Transmitter: On mountain peak, 2.6-mi. E of Butte.

Multichannel TV Sound: Stereo only.

News Services: AP, NBC.

Ownership: Precht Communications Inc. (Group Owner).

Began Operation: May 15, 1970.

Represented (sales): Katz Television.

Represented (legal): Cohn & Marks.

Represented (engineering): A. D. Ring & Associates, P.C.

Personnel:
Robert H. Precht, President & General Manager.
Larry Sem, Station Manager.
Pat Grant, National Sales Manager.
Carol Simone, News Director.
Billy Ward, Chief Engineer.
Jane English, Business Manager.

Highest 30 Sec. Rate: $350.

NETWORK BASE HOURLY RATE: $400.

City of License: Butte. **ADI:** Butte. **Rank:** 187.

Total Households: ©MSI Consumer Market Data as of 1/1/91. TV Homes, TV% and Circulation ©1991 Arbitron. County coverage based on Arbitron study.

Net Weekly Circulation	State County	Total Households	TV Households	
			Households	%
	MONTANA			
50% & Over	Beaverhead	3,200	3,000	94
	Deer Lodge	4,000	3,900	98

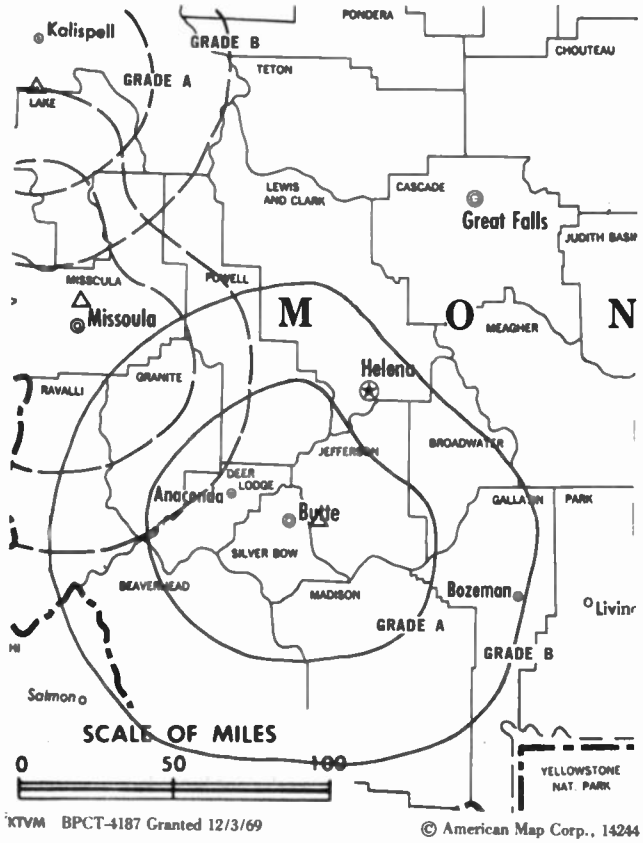

KTVM BPCT-4187 Granted 12/3/69

© American Map Corp., 14244

Net Weekly Circulation	State County	Total Households	TV Households	
			Households	%
50% & Over	Gallatin	19,100	18,500	97
	Granite	1,100	1,100	100
	Jefferson	3,300	3,200	97
	Madison	2,200	2,200	100
	Powell	2,400	2,300	96
	Silver Bow	14,200	13,900	98
	MONTANA			
Between 5-24%	Broadwater	1,700	1,600	94
	Meagher	800	800	100
	Park	5,100	4,900	96
Station Totals		**57,100**	**55,400**	**97**
Net Weekly Circulation (1991)				**38,600**
Average Daily Circulation (1991)				**21,900**

Montana—Butte

KXLF-TV

Ch. 4

Network Service: CBS.

Licensee: KXLF Communications Inc., Box 3500, Butte, MT 59702.

Studio: 1003 S. Montana St., Butte, MT 59701.

Telephone: 406-782-0444. **Fax:** 406-782-8906.

Technical Facilities: Channel No. 4 (66-72 MHz). Authorized power: 100-kw visual, 20-kw aural. Antenna: 1892-ft. above av. terrain, 199-ft. above ground, 8450-ft. above sea level.

Latitude	46°	00'	27"
Longitude	112°	26'	30"

Transmitter: 3-mi. E of Butte on XL Heights.

Multichannel TV Sound: Separate audio program.

Satellite Earth Stations: Harris, 6.1-meter; RCA Ku-band; Harris receivers.

News Services: AP, Montana TV Network News.

Ownership: Evening Post Publishing Co. (Group Owner).

Began Operation: August 14, 1953. Sale to present owner by SJL Inc. approved by FCC Oct. 31, 1986. Previous sale by Garryowen Corp. (J. S. Sample) approved by FCC Dec. 23, 1983. Sale to Garryowen by Ed Craney approved by FCC Jan. 18, 1961 (**Television Digest**, Vol. 16:42; 17:4).

Represented (sales): Blair Television; Montana Television Network.

Represented (legal): Dow, Lohnes & Albertson.

Personnel:
Ron Cass, President & General Manager.
Jay Kohn, News Director.
Pat Cooney, Sales Manager.
Margaret McIntosh, Program Director.
Linda Thompson, Business Manager.
John Mizelle, Chief Engineer.
Lynn Clark, Promotion Director.

Highest 30 Sec. Rate: $325.

NETWORK BASE HOURLY RATE: $960.

City of License: Butte. **ADI:** Butte. **Rank:** 187.

Total Households: ©MSI Consumer Market Data as of 1/1/91. TV Homes, TV% and Circulation ©1991 Arbitron. County coverage based on Arbitron study.

Net Weekly Circulation	State County	Total Households	TV Households Households	TV Households %
	MONTANA			
50% & Over	Beaverhead	3,200	3,000	94

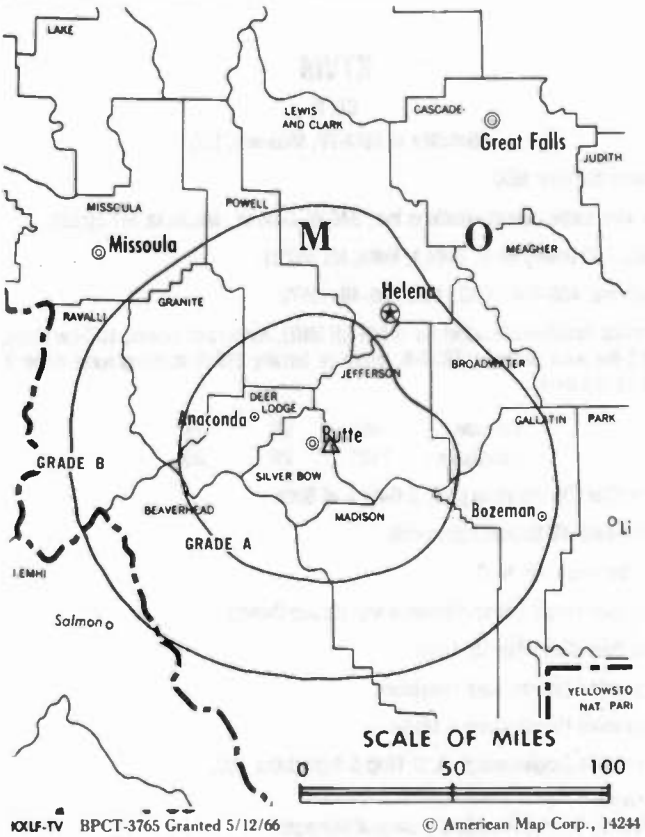

KXLF-TV BPCT-3765 Granted 5/12/66 © American Map Corp., 14244

Net Weekly Circulation	State County	Total Households	TV Households Households	TV Households %
50% & Over	Broadwater	1,700	1,600	94
	Deer Lodge	4,000	3,900	98
	Gallatin	19,100	18,500	97
	Granite	1,100	1,100	100
	Jefferson	3,300	3,200	97
	Lewis + Clark	20,000	19,400	97
	Madison	2,200	2,200	100
	Meagher	800	800	100
	Powell	2,400	2,300	96
	Silver Bow	14,200	13,900	98
	MONTANA			
Between 5-24%	Park	5,100	4,900	96
	Ravalli	10,500	10,200	97
Station Totals		**87,600**	**85,000**	**97**
Net Weekly Circulation (1991)				**57,000**
Average Daily Circulation (1991)				**36,200**

Montana—Glendive

KXGN-TV

Ch. 5

Network Service: CBS, NBC.

Licensee: Glendive Broadcasting Corp., 210 S. Douglas St., Glendive, MT 59330.

Studio: 210 S. Douglas St., Glendive, MT 59330.

Telephone: 406-365-3377. Fax: 406-365-3378.

Technical Facilities: Channel No. 5 (76-82 MHz). Authorized power: 14.8-kw visual, 2.95-kw aural. Antenna: 513-ft. above av. terrain, 158-ft. above ground, 2818-ft. above sea level.

Latitude	47°	03'	15"
Longitude	104°	40'	45"

Transmitter: 4-mi. SE of city.

Satellite Earth Stations: 4.5-meter C-band; 4.5-meter Ku-band; 3.7-meter C-band.

AM Affiliate: KXGN, 1-kw, 1400 kHz.

News Service: National Weather Service.

Ownership: Glendive Broadcasting Corp.

Began Operation: November 1, 1957. Sale to present owner by Lewis W. Moore, et al., approved by FCC April 18, 1990 (**Television Digest**, Vol. 30:17).

Represented (sales): Roslin TV Sales.

Represented (engineering): Mullaney Engineering Inc.

Personnel:
Dan Frenzel, General Manager.
Mark Gauthier, News Director.
Traci Schell, Program Director.
Winnifred Norton, Promotion Director.
Dennis Hanson, Chief Engineer.

Highest 30 Sec. Rate: $150.

NETWORK BASE HOURLY RATE: $100.

City of License: Glendive. **ADI:** Minot-Bismarck-Dickinson, ND-Glendive, MT. **Rank:** 147.

Total Households: ©MSI Consumer Market Data as of 1/1/91. TV Homes, TV% and Circulation ©1991 Arbitron. County coverage based on Arbitron study.

Net Weekly Circulation	State County	Total Households	TV Households Households	TV Households %
	MONTANA			
50% & Over	Dawson	4,100	3,900	96
	Fallon	1,400	1,300	93
	Prairie	700	600	86
	Wibaux	500	500	100
	MONTANA			
Between 25-49%	Carter	600	600	100

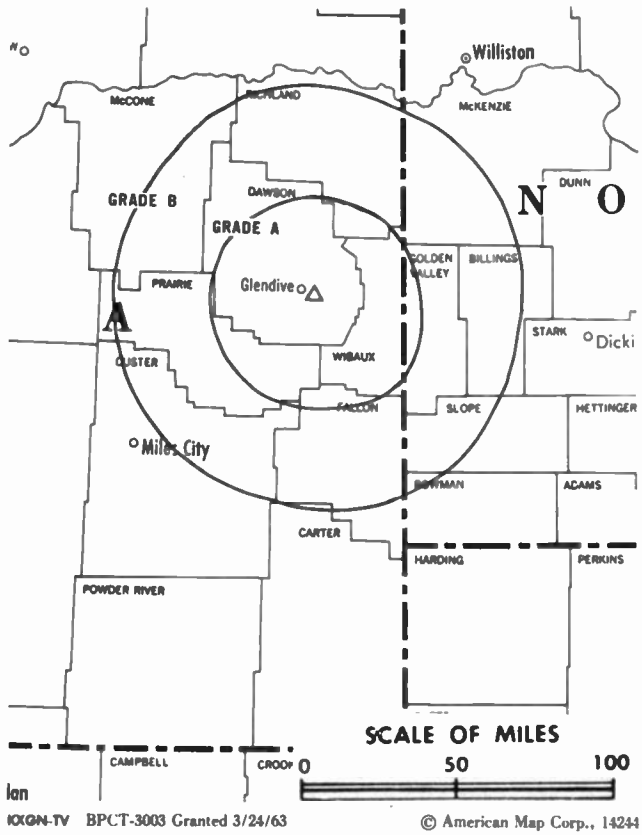

Net Weekly Circulation	State County	Total Households	TV Households Households	TV Households %
Between 25-49%	Mc Cone	900	900	100
	Richland	4,400	4,300	98
	MONTANA			
Between 5-24%	Garfield	600	500	83
	NORTH DAKOTA			
	Golden Valley	900	900	100
Station Totals		**14,100**	**13,500**	**96**
Net Weekly Circulation (1991)				**7,600**
Average Daily Circulation (1991)				**3,700**

THIS DATA IS AVAILABLE ON TAPE OR DISKETTE FOR USE ON YOUR OWN COMPUTER OR AS CUSTOMIZED REPORTS

Call Lynn Levine
202-872-9200

Montana—Great Falls

KFBB-TV

Ch. 5

Network Service: ABC.

Licensee: KFBB Corp., Box 1139, Great Falls, MT 59403.

Studio: U.S. Hwy 87, 1-mi. N of Missouri River, Great Falls.

Mailing Address: Box 1139, Great Falls, MT 59403.

Telephone: 406-453-4377. **TWX:** 910-975-1917. **Fax:** 406-727-9703.

Technical Facilities: Channel No. 5 (76-82 MHz). Authorized power: 100-kw visual, 20-kw aural. Antenna: 590-ft. above av. terrain, 540-ft. above ground, 4310-ft. above sea level.

Latitude	47°	32'	08"
Longitude	111°	17'	02"

Transmitter: U.S. Hwy. 87, 1-mi. N of Missouri River, Great Falls.

Satellite Earth Stations: Microdyne, 7-meter; Andrew, 4.5-meter; Vertex, 4.5-meter Ku-band; Avantek, M/A-Com, Microdyne receivers.

News Services: AP, ABC, National Weather Service.

Ownership: Wooster Republican Printing Co. (Group Owner).

Began Operation: March 21, 1954. Sale to present owners by Advance Corp. approved by FCC April 26, 1982 (**Television Digest**, Vol. 22:8). Sale to Advance by Harriscope Bcstg. Corp. approved April 21, 1977. Sale to Harriscope by David E. Bright, Ernest Scanlon & Daniel O'Shea approved by FCC May 23, 1962 (Vol. 2:11, 22). Sale to Bright, Scanlon & O'Shea by Joseph P. Wilkins and associates approved Jan. 27, 1960 (Vol. 16:3, 5).

Represented (sales): Katz Television.

Represented (legal): Baker & Hostetler.

Represented (engineering): Mullaney Engineering Inc.

Personnel:
Jack J. Fisher Sr., General Manager.
Jack May, Local Sales Manager.
Dick Pompa, News Director.
Loren Hendrickson, Production/Promotion Manager.
Mike Warner, Chief Engineer.
Myla Cole, Accounting Supervisor.
Carol Funston, Traffic Manager.

Rates: On request.

City of License: Great Falls. **ADI:** Great Falls. **Rank:** 181.

Total Households: ©MSI Consumer Market Data as of 1/1/91. TV Homes, TV% and Circulation ©1991 Arbitron. County coverage based on Arbitron study.

Net Weekly Circulation	State County	Total Households	TV Households	TV Households %
	MONTANA			
50% & Over	Blaine	2,500	2,300	92
	Cascade	30,700	30,200	98
	Chouteau	2,200	2,100	95

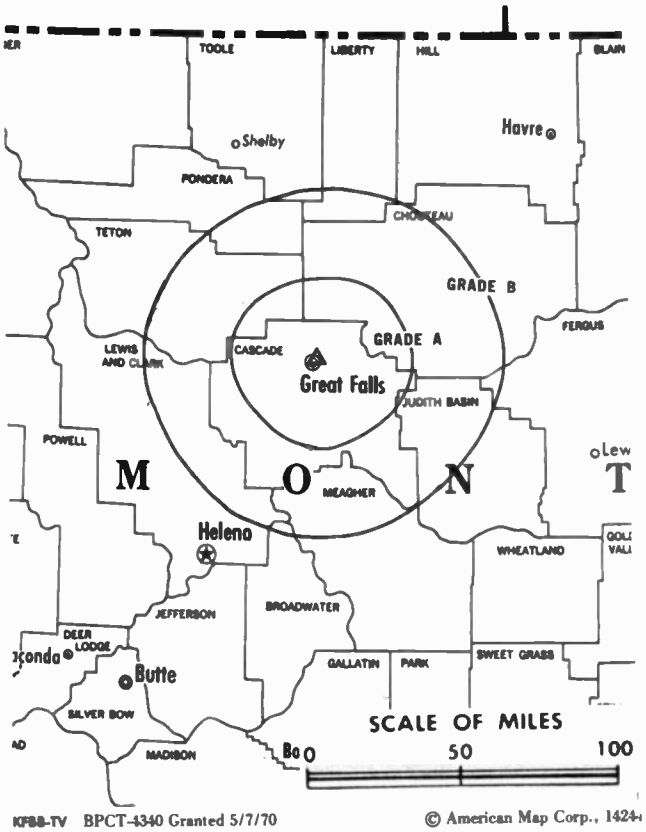

KFBB-TV BPCT-4340 Granted 5/7/70 © American Map Corp., 1424-

Net Weekly Circulation	State County	Total Households	TV Households	TV Households %
50% & Over	Fergus	4,900	4,700	96
	Glacier	3,800	3,600	95
	Hill	6,900	6,700	97
	Judith Basin	1,000	1,000	100
	Lewis + Clark	20,000	19,400	97
	Liberty	1,000	1,000	100
	Meagher	800	800	100
	Phillips	2,100	2,000	95
	Pondera	2,600	2,500	96
	Teton	2,500	2,400	96
	Toole	2,200	2,100	95
	Valley	3,700	3,500	95
	MONTANA			
Between 25-49%	Broadwater	1,700	1,600	94
	Garfield	600	500	83
	MONTANA			
Between 5-24%	Jefferson	3,300	3,200	97
	Roosevelt	3,800	3,700	97
Station Totals		**96,300**	**93,300**	**97**
Net Weekly Circulation (1991)				**70,300**
Average Daily Circulation (1991)				**40,800**

Montana—Great Falls

KRTV

Ch. 3

Network Service: CBS.

Licensee: KRTV Communications Inc., Box 2989, Great Falls, MT 59403.

Studio: U.S. Hwy. 87, 1-mi. N of Missouri River, Great Falls.

Mailing Address: Box 2989, Great Falls, MT 59403.

Telephone: 406-453-2431. **TWX:** 62948919. **Fax:** 406-453-8041.

Technical Facilities: Channel No. 3 (60-66 MHz). Authorized power: 100-kw visual, 10-kw aural. Antenna: 586-ft. above av. terrain, 557-ft. above ground, 4100-ft. above sea level.

Latitude	47°	32'	09"
Longitude	111°	17'	02"

Transmitter: U.S. Hwy. 87, 1-mi. N of Missouri River, Great Falls.

Multichannel TV Sound: Separate audio program.

Satellite Earth Stations: RCA, 4.5-meter Ku-band; Poulitan, 3.2-meter C-band; DH Satellite, 5-meter Ku & C-band; Scientific-Atlanta, M/A-Com, Agile Omni receivers.

News Services: AP, Montana TV Network News.

Ownership: Evening Post Publishing Co. (Group Owner).

Began Operation: October 5, 1958. Sale to present owner by SJL Inc. approved by FCC Oct. 31, 1986. Previous sale by Garryowen Corp. approved by FCC Dec. 21, 1983. Sale to Garryowen by Dan Snyder & Assoc. approved by FCC Feb. 28, 1969. Previous sale by Francis N. & Robert R. Laird approved Oct. 1, 1958 (**Television Digest**, Vol. 14:40).

Represented (sales): Blair Television.

Represented (legal): Dow, Lohnes & Albertson.

Personnel:
Donald G. Bradley, President & General Manager.
Peter B. Friden, General Sales Manager.
Reed Larson, Local Sales Manager.
Joel Lundstad, News Director.
Joseph Lawson, Promotion Director.
Phil Saxton, Chief Engineer.
Roxanna Rattray, Traffic Director/Program Coordinator.

Rates: On request.

NETWORK BASE HOURLY RATE: $553.

City of License: Great Falls. **ADI:** Great Falls. **Rank:** 181.

Total Households: ©MSI Consumer Market Data as of 1/1/91. TV Homes, TV% and Circulation ©1991 Arbitron. County coverage based on Arbitron study.

Net Weekly Circulation	State County	Total Households	TV Households Households	TV Households %
	MONTANA			
50% & Over	Blaine	2,500	2,300	92
	Cascade	30,700	30,200	98

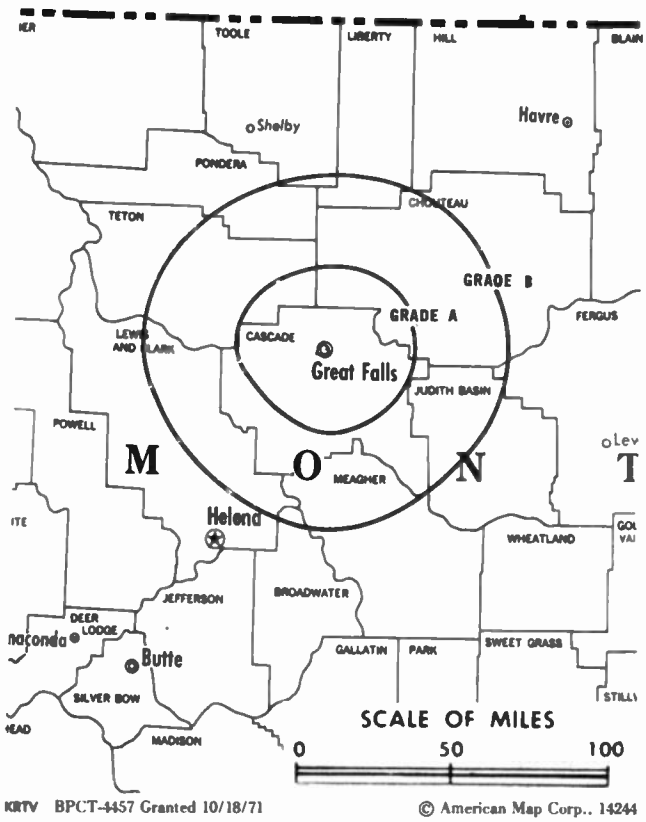

KRTV BPCT-4457 Granted 10/18/71

© American Map Corp., 14244

Net Weekly Circulation	State County	Total Households	TV Households Households	TV Households %
50% & Over	Chouteau	2,200	2,100	95
	Fergus	4,900	4,700	96
	Garfield	600	500	83
	Glacier	3,800	3,600	95
	Hill	6,900	6,700	97
	Judith Basin	1,000	1,000	100
	Liberty	1,000	1,000	100
	Phillips	2,100	2,000	95
	Pondera	2,600	2,500	96
	Teton	2,500	2,400	96
	Toole	2,200	2,100	95
	Valley	3,700	3,500	95
	MONTANA			
Between 25-49%	Meagher	800	800	100
	MONTANA			
Between 5-24%	Broadwater	1,700	1,600	94
	Jefferson	3,300	3,200	97
Station Totals		**72,500**	**70,200**	**97**
Net Weekly Circulation (1991)				**54,900**
Average Daily Circulation (1991)				**33,100**

Montana—Great Falls

KTGF

Ch. 16

Network Service: NBC.

Grantee: Continental Television Network Inc., 118 6th St. S, Great Falls, MT 59401.

Studio: 118 6th St. S, Great Falls, MT 59401.

Mailing Address: Box 1219, Great Falls, MT 59403.

Telephone: 406-761-8816. **Fax:** 406-454-3484.

Technical Facilities: Channel No. 16 (482-488 MHz). Authorized power: 2030-kw max. visual, 203-kw max. aural. Antenna: 1046-ft. above av. terrain, 769-ft. above ground, 4619-ft. above sea level.

Latitude	47°	36'	26"
Longitude	111°	21'	27"

Transmitter: 3.5-mi. W of Bootlegger Trail, 7-mi. N of Missouri River, Great Falls.

Multichannel TV Sound: Stereo only.

Satellite Earth Stations: Vertex, 5-meter Ku-band; Paraclipse, 4-meter C-band; Scientific-Atlanta, 4-meter Ku-band; M/A-Com, Microdyne receivers.

News Service: AP.

Ownership: Continental Television Network Inc. (Group Owner).

Began Operation: September 21, 1986.

Represented (sales): Adam Young Inc.

Represented (legal): Reddy, Begley & Martin.

Represented (engineering): Peter V. Gureckis & Associates.

Personnel:
Jim Colla, General Manager.
Cheryl Cordeiro, Station Manager.
Janet Dorale, National Sales Manager.
Jo May Barker, News Director.
Penny Adkins, Promotion, Marketing & Program Director.

Highest 30 Sec. Rate: $340.

City of License: Great Falls. **ADI:** Great Falls. **Rank:** 181.

Total Households: ©MSI Consumer Market Data as of 1/1/91. TV Homes, TV% and Circulation ©1991 Arbitron. County coverage based on Arbitron study.

Net Weekly Circulation	State County	Total Households	TV Households Households	TV Households %
	MONTANA			
50% & Over	Blaine	2,500	2,300	92
	Cascade	30,700	30,200	98
	Chouteau	2,200	2,100	95

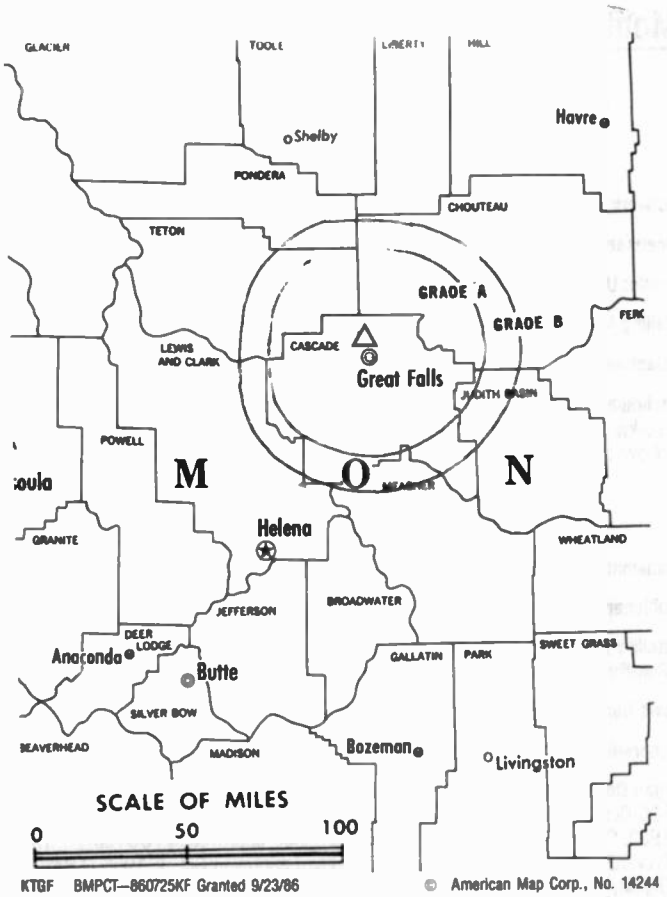

Net Weekly Circulation	State County	Total Households	TV Households Households	TV Households %
50% & Over	Glacier	3,800	3,600	95
	Hill	6,900	6,700	97
	Liberty	1,000	1,000	100
	Phillips	2,100	2,000	95
	Pondera	2,600	2,500	96
	Teton	2,500	2,400	96
	Toole	2,200	2,100	95
	MONTANA			
Between 25-49%	Fergus	4,900	4,700	96
	Valley	3,700	3,500	95
	MONTANA			
Between 5-24%	Judith Basin	1,000	1,000	100
Station Totals		**66,100**	**64,100**	**97**
Net Weekly Circulation (1991)				**44,200**
Average Daily Circulation (1991)				**23,200**

KOUS-TV

Ch. 4

(Also operates satellite KYUS-TV, Miles City, MT)

Network Service: ABC.

Licensee: KOUS-TV Inc., 2116 Broadwater Ave., Box 23309, Billings, MT 59104.

Studio: W. Third St., Hardin, MT 59034.

Mailing Address: Box 23309, Billings, MT 59104.

Telephone: 406-652-4743. **Fax:** 406-652-6963.

Technical Facilities: Channel No. 4 (66-72 MHz). Authorized power: 100-kw visual, 10-kw aural. Antenna: 1060-ft. above av. terrain, 628-ft. above ground, 4688-ft. above sea level.

Latitude	45°	44'	29"
Longitude	108°	08'	19"

Transmitter: Pryor Star Rte., Billings.

News Service: AP.

Ownership: Big Horn Communications Inc. (Group Owner).

Began Operation: November 26, 1980.

Represented (sales): Adam Young Inc.; Bob Hix (Denver).

Represented (legal): Fortas & Hardman.

Personnel:
Ray Moser, General Manager.
Dan Michael, General Sales Manager.
Doug Rice, Local Sales Manager.
Johna Zinda, Program Director.
Ed Conners, Promotion Director.
J. R. Middleton, Chief Engineer.
Tracy Nelson, Traffic Director.

Highest 30 Sec. Rate: $490.

Arbitron Data: Figures include KYUS-TV, Miles City, MT.

City of License: Hardin. **ADI:** Billings-Hardin. **Rank:** 168.

Total Households: ©MSI Consumer Market Data as of 1/1/91. TV Homes, TV% and Circulation ©1991 Arbitron. County coverage based on Arbitron study.

Net Weekly Circulation	State County	Total Households	TV Households	%
	MONTANA			
50% & Over	Big Horn	3,300	3,100	94
	Carbon	3,600	3,500	97
	Custer	5,200	4,900	94
	Golden Valley	400	400	100
	Musselshell	1,800	1,700	94
	Petroleum	200	200	100
	Stillwater	2,800	2,800	100
	Sweet Grass	1,200	1,100	92

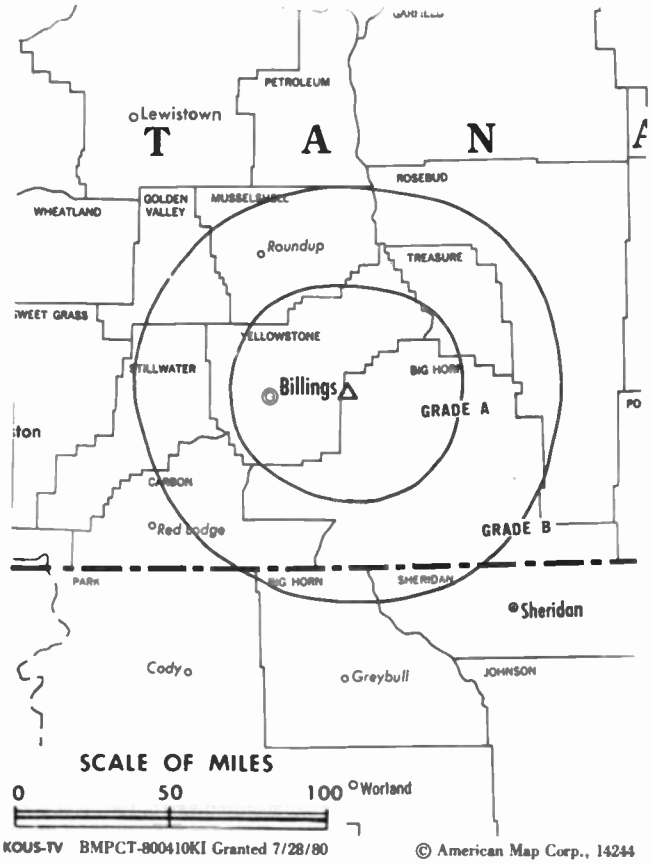

Net Weekly Circulation	State County	Total Households	TV Households	%
50% & Over	Treasure	400	400	100
	Wheatland	900	900	100
	Yellowstone	46,800	46,100	99
	WYOMING			
	Park	9,300	8,900	96
	MONTANA			
Between 25-49%	Rosebud	4,200	4,000	95
	WYOMING			
	Big Horn	4,300	4,100	95
	MONTANA			
Between 5-24%	Fergus	4,900	4,700	96
	Mc Cone	900	900	100
	Park	5,100	4,900	96
	Prairie	700	600	86
	WYOMING			
	Sheridan	10,200	9,700	95
Station Totals		**106,200**	**102,900**	**97**
Net Weekly Circulation (1991)				**63,500**
Average Daily Circulation (1991)				**34,300**

Montana—Helena

KTVH

Ch. 12

Network Service: NBC.

Licensee: Big Sky Bcstg. L.P., Box 6125, Helena, MT 59604.

Studio: 2433 N. Montana Ave., Helena, MT 59601.

Telephone: 406-443-5050. **Fax:** 406-442-5106.

Technical Facilities: Channel No. 12 (204-210 MHz). Authorized power: 105-kw visual, 10.5-kw aural. Antenna: 2250-ft. above av. terrain, 176-ft. above ground, 7929-ft. above sea level.

Latitude	46°	49'	35"
Longitude	111°	42'	33"

Transmitter: Hogback Mountain, approx. 22-mi. NE of Helena.

Satellite Earth Stations: AFC, 3-meter Ku-band; Paraclipse, 3-meter C-band; Vertex, 4.6-meter Ku-band; DX Antenna, M/A-Com, Microdyne receivers.

News Services: AP, NBC.

Ownership: Big Sky Bcstg. L.P.

Began Operation: January 1, 1958. Left air Feb. 5, 1959; resumed operation Aug. 6, 1959 (**Television Digest**, Vol. 15:6, 33, 36). Sale to Helena TV Inc. by Joseph S. Sample, who took over all properties from Ed Craney was approved by FCC Jan. 18, 1961 (Vol. 16:42; 17:4). Sale by Helena TV Inc. approved June 5, 1963 (Vol. 3:23). Sale of control by Paul B. McAdam & A. W. Scribner approved by FCC Dec. 18, 1968. Sale to Lynn H. Koch, et al., approved Nov. 29, 1979. Sale to Bradley, Courtnage & Lundberg approved April 22, 1985. Sale to present owners approved by FCC Aug. 4, 1988.

Represented (sales): Seltel Inc.; The Tacher Co.

Represented (legal): Bryan, Cave, McPheeters & McRoberts.

Personnel:
John Radeck, President & General Manager.
Bill Stebbins, General Sales Manager.
Ashley Webster, News Director.
Janice W. Radeck, Program Director.
Allen Knuth, Chief Engineer.
Dyan Foster, Business Manager.

Highest 30 Sec. Rate: $250.

City of License: Helena. **ADI:** Helena. **Rank:** 207.

Total Households: ©MSI Consumer Market Data as of 1/1/91. TV Homes, TV% and Circulation ©1991 Arbitron. County coverage based on Arbitron study.

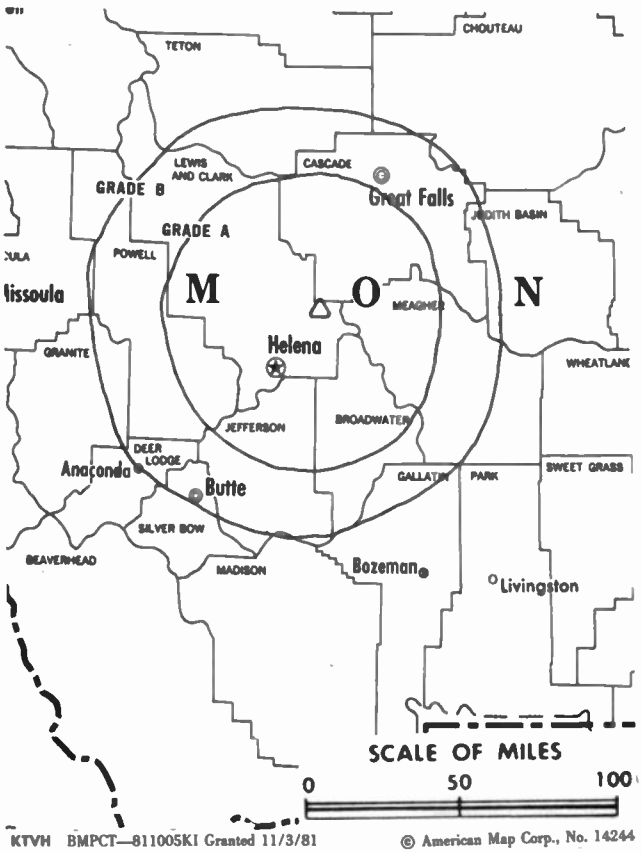

KTVH BMPCT—811005KI Granted 11/3/81 © American Map Corp., No. 14244

Net Weekly Circulation	State County	Total Households	TV Households	TV Households %
	MONTANA			
50% & Over	Broadwater	1,700	1,600	94
	Lewis + Clark	20,000	19,400	97
	MONTANA			
Between 25-49%	Jefferson	3,300	3,200	97
	Meagher	800	800	100
	MONTANA			
Between 5-24%	Cascade	30,700	30,200	98
	Chouteau	2,200	2,100	95
	Judith Basin	1,000	1,000	100
	Pondera	2,600	2,500	96
Station Totals		**62,300**	**60,800**	**98**
Net Weekly Circulation (1991)				**23,700**
Average Daily Circulation (1991)				**14,300**

KCFW-TV

Ch. 9

(Satellite of KECI-TV, Missoula, MT)

Network Service: NBC.

Licensee: Eagle Communications Inc., TV Bldg., 340 W. Main St., Missoula, MT 59802.

Studio: 401 First Ave. E, Kalispell, MT 59901.

Telephone: 406-755-5239. **Fax:** 406-752-8002.

Technical Facilities: Channel No. 9 (186-192 MHz). Authorized power: 26.5-kw visual, 5.3-kw aural. Antenna: 2794-ft. above av. terrain, 240-ft. above ground, 6898-ft. above sea level.

Latitude	48°	00'	48"
Longitude	114°	21'	55"

Transmitter: Blacktail Mountain, 6.5-mi. W of Lakeside, MT.

Multichannel TV Sound: Stereo only.

News Services: AP, NBC.

Ownership: Precht Communications Inc. (Group Owner).

Began Operation: June 10, 1968.

Represented (sales): Katz Television.

Represented (legal): Cohn & Marks.

Personnel:
Robert H. Precht, President & General Manager.
Steve Fetvelt, Station Manager.
Pat Grant, National Sales Manager.
Roger Hopkins, News Director.
Chris Neuhausen, Chief Engineer.
Jane English, Business Manager.

Highest 30 Sec. Rate: $200.

NETWORK BASE HOURLY RATE: $400.

City of License: Kalispell. **ADI:** Missoula. **Rank:** 174.

Total Households: ©MSI Consumer Market Data as of 1/1/91. TV Homes, TV% and Circulation ©1991 Arbitron. County coverage based on Arbitron study.

Net Weekly Circulation	State County	Total Households	TV Households Households	TV Households %
	MONTANA			
50% & Over	Flathead	24,100	23,400	97
	MONTANA			
Between 25-49%	Lake	8,500	8,300	98
	Lincoln	6,900	6,600	96

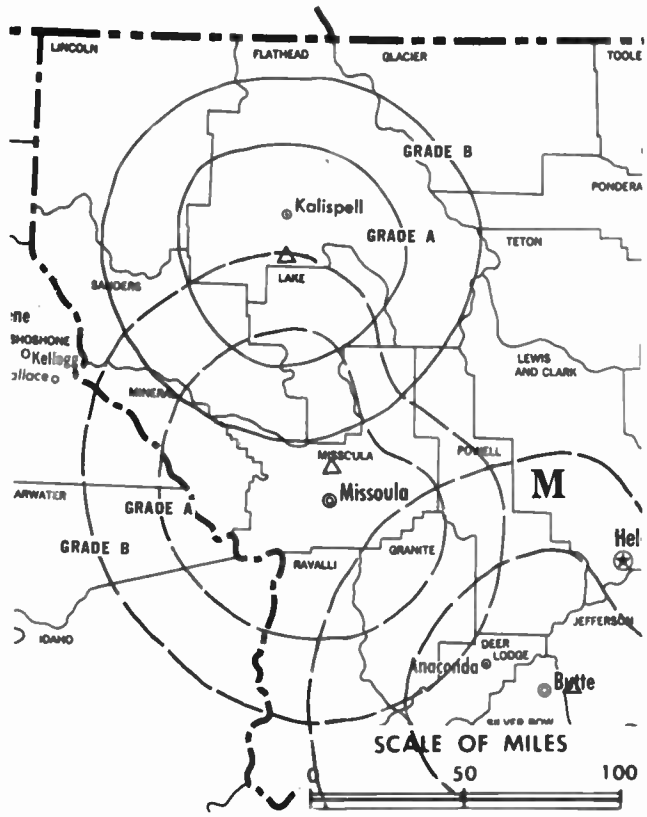

KCFW-TV BPCT-3985 Granted 12/20/67 © American Map Corp., 14244

Net Weekly Circulation	State County	Total Households	TV Households Households	TV Households %
	MONTANA			
Between 5-24%	Glacier	3,800	3,600	95
	Sanders	3,800	3,600	95
Station Totals		**47,100**	**45,500**	**97**
Net Weekly Circulation (1991)				**25,300**
Average Daily Circulation (1991)				**16,900**

Need Broadcast TV or Cable TV Mail Labels From the Factbook?

Call Warren Publishing Inc.'s
Market Research & Data Sales Dept.
202-872-9200

KYUS-TV

Ch. 3

(Satellite of KOUS-TV, Hardin, MT)

Network Service: ABC.

Licensee: KOUS-TV Inc., 2116 Broadwater Ave., Box 23309, Billings, MT 59104.

Telephone: 406-665-3320.

Technical Facilities: Channel No. 3 (60-66 MHz). Authorized power: 10.2-kw visual, 1.02-kw aural. Antenna: 125-ft. above av. terrain, 59-ft. above ground, 2664-ft. above sea level.

Latitude	46°	25'	56"
Longitude	105°	51'	31"

Transmitter: 1-mi. NW of Miles City.

Ownership: Big Horn Communications Inc. (Group Owner).

Began Operation: September 1, 1969. Sale by Custer Bcstg. Corp. to KOUS-TV approved March 14, 1984 by FCC.

Represented (sales): Seltel Inc.; Bob Hix (Denver).

Represented (legal): Fortas & Hardman.

Personnel:
Ray Moser, General Manager.
Dan Michael, Local Sales Manager.
Johna Zinda, Program Director.
Ed Conners, Promotion Director.
J. R. Middleton, Chief Engineer.
Tracy Nelson, Traffic Director.

Highest 30 Sec. Rate: $60.

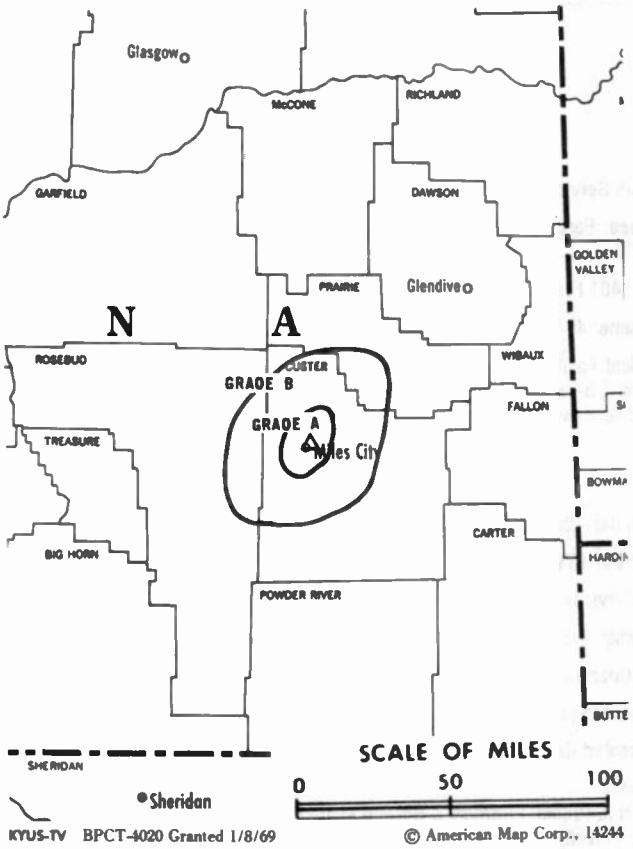

Arbitron Data: Included with KOUS-TV, Hardin, MT.

City of License: Miles City. **ADI:** Billings-Hardin. **Rank:** 168.

KECI-TV

Ch. 13

(Operates satellites KCFW-TV, Kalispell & KTVM, Butte, MT)

Network Service: NBC.

Licensee: Eagle Communications Inc., TV Bldg., 340 W. Main St., Missoula, MT 59802.

Studio: 340 W. Main St., Missoula, MT 59802.

Telephone: 406-721-2063. **Fax:** 406-549-6507.

Technical Facilities: Channel No. 13 (210-216 MHz). Authorized power: 300-kw visual, 30-kw aural. Antenna: 2000-ft. above av. terrain, 289-ft. above ground, 7060-ft. above sea level.

Latitude	47°	01'	05"
Longitude	114°	00'	41"

Transmitter: 10-mi. N of Missoula, near Evaro, MT.

Multichannel TV Sound: Stereo only.

Satellite Earth Stations: Harris, 7-meter Ku-band; Paraclipse, 4.5-meter C-band; Harris, 4.5-meter C-band; Harris, 3-meter Ku-band; 2 Harris, M/A-Com receivers.

News Services: AP, NBC.

Ownership: Precht Communications Inc. (Group Owner).

Began Operation: July 1, 1954. Sale by Mosby's Inc. to KMSO-TV Inc. approved Sept. 11, 1964 by FCC (**Television Digest**, Vol. 4:32, 38). Sale to present owner by Dale G. Moore approved Aug. 24, 1978.

Represented (sales): Katz Television.

Represented (legal): Cohn & Marks.

Represented (engineering): A. D. Ring & Associates, P.C.

Personnel:
Robert H. Precht, President & General Manager.
Steve Hellegaard, Station Manager.
Jean Crepeau, Program Director.
Jim Harmon, News Director.
Larry Arbaugh, Chief Engineer.
Pat Grant, National Sales Manager.
Jane English, Business Manager.

Highest 30 Sec. Rate: $625.

NETWORK BASE HOURLY RATE: $800.

City of License: Missoula. **ADI:** Missoula. **Rank:** 174.

Total Households: ©MSI Consumer Market Data as of 1/1/91. TV Homes, TV% and Circulation ©1991 Arbitron. County coverage based on Arbitron study.

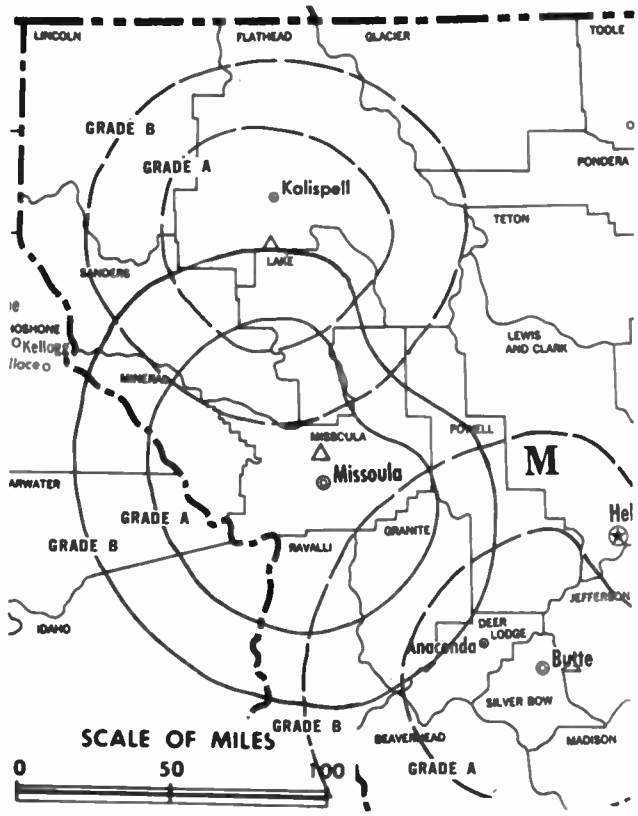

KECI-TV BPCT-3969 Granted 6/13/67

© American Map Corp., 14244

Net Weekly Circulation	State County	Total Households	TV Households Households	 %
	IDAHO			
50% & Over	Lemhi	2,700	2,500	93
	MONTANA			
	Lake	8,500	8,300	98
	Mineral	1,600	1,600	100
	Missoula	32,400	31,400	97
	Ravalli	10,500	10,200	97
	Sanders	3,800	3,600	95
	MONTANA			
Between 25-49%	Granite	1,100	1,100	100
	IDAHO			
Between 5-24%	Shoshone	5,700	5,600	98
	MONTANA			
	Flathead	24,100	23,400	97
Station Totals		**90,400**	**87,700**	**97**
Net Weekly Circulation (1991)				**49,700**
Average Daily Circulation (1991)				**31,300**

KPAX-TV

Ch. 8

Network Service: CBS.

Licensee: KPAX Communications Inc., Box 4827, Missoula, MT 59806.

Studio: 2204 Regent St., Missoula, MT 59801.

Telephone: 406-543-7106. **Fax:** 406-543-7111.

Technical Facilities: Channel No. 8 (180-186 MHz). Authorized power: 275-kw max. & 257-kw horizontal visual, 51.5-kw max. & 48-kw horizontal aural. Antenna: 2150-ft. above av. terrain, 284-ft. above ground, 7101-ft. above sea level.

Latitude	47°	01'	06"
Longitude	114°	00'	41"

Transmitter: TV Mountain, 4-mi. E of Evaro.

Multichannel TV Sound: Stereo and separate audio program.

Satellite Earth Stations: Scientific-Atlanta C-band; Scientific-Atlanta Ku-band; Scientific-Atlanta receivers.

News Services: AP, Montana TV Network News.

Ownership: Evening Post Publishing Co. (Group Owner).

Began Operation: May 1, 1970. Sale to present owners by SJL Inc. approved by FCC Oct. 31, 1986. Previous sale by Garryowen Corp. approved by FCC Dec. 23, 1983.

Represented (sales): Blair Television.

Represented (legal): Dow, Lohnes & Albertson.

Personnel:
William F. Sullivan, President & General Manager.
Robert Hermes, Local Sales Manager.
Ian Marquand, News Director.
Tammy Engle, Program Director & Operations Manager.
Marie Lane, Promotion Director.
Mark Rapson, Chief Engineer.

Highest 30 Sec. Rate: $400.

City of License: Missoula. **ADI:** Missoula. **Rank:** 174.

Total Households: ©MSI Consumer Market Data as of 1/1/91. TV Homes, TV% and Circulation ©1991 Arbitron. County coverage based on Arbitron study.

Net Weekly Circulation	State County	Total Households	TV Households Households	TV Households %
	MONTANA			
50% & Over	Flathead	24,100	23,400	97
	Lake	8,500	8,300	98

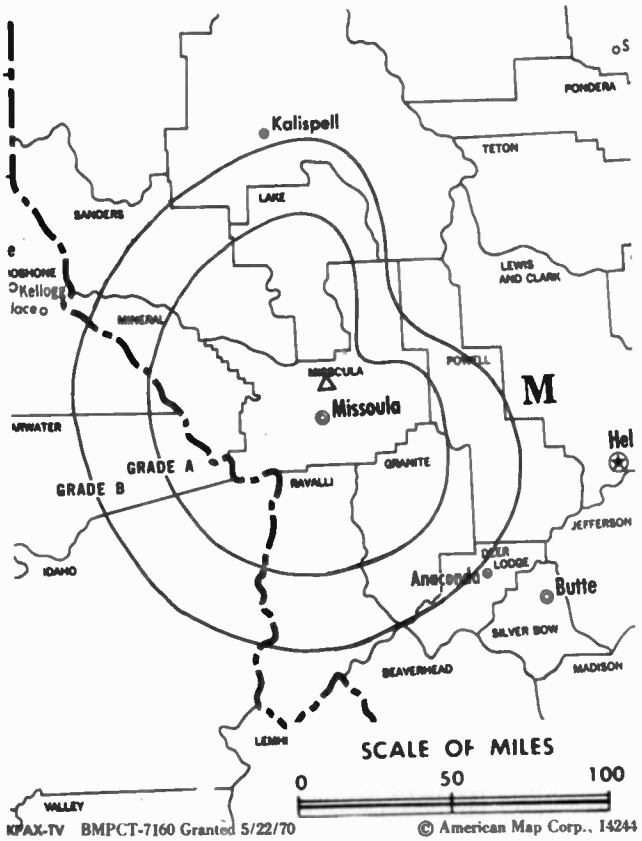

Net Weekly Circulation	State County	Total Households	TV Households Households	TV Households %
50% & Over	Mineral	1,600	1,600	100
	Missoula	32,400	31,400	97
	Ravalli	10,500	10,200	97
	MONTANA			
Between 25-49%	Sanders	3,800	3,600	95
	IDAHO			
Between 5-24%	Lemhi	2,700	2,500	93
	Shoshone	5,700	5,600	98
	MONTANA			
	Granite	1,100	1,100	100
Station Totals		**90,400**	**87,700**	**97**
Net Weekly Circulation (1991)				**63,100**
Average Daily Circulation (1991)				**39,300**

KTMF

Ch. 23

Network Service: ABC.

Licensee: CTN Missoula Inc., 2200 Stephens Ave., Missoula, MT 59801.

Studio: 2200 Stephens Ave., Missoula, MT 59801.

Telephone: 406-542-8900. **Fax:** 406-728-4800.

Technical Facilities: Channel No. 23 (524-530 MHz). Authorized power: 1820-kw max. visual. Antenna: 2106-ft. above av. terrain, 256-ft. above ground, 7047-ft. above sea level.

Latitude	47°	01'	10"
Longitude	114°	00'	46"

Transmitter: TV Mountain, approx. 10.56-mi. N of Missoula.

Multichannel TV Sound: Stereo only.

Satellite Earth Stations: C-band; Ku-band; M/A-Com receivers.

Ownership: Continental Television Network Inc. (Group Owner).

Began Operation: November 16, 1990.

Represented (sales): Adam Young Inc.

Represented (legal): Reddy, Begley & Martin.

Represented (engineering): Peter V. Gureckis & Associates.

Personnel:
James Colla, General Manager.
Penny L. Adkins, Station Manager.
Ken Cathey, General Sales Manager.
Janet Dorale, National Sales Manager.
Dave Hathoway, Chief Engineer.
Cheryl Cordeiro, Business Manager.

Highest 30 Sec. Rate: $415.

City of License: Missoula. **ADI:** Missoula. **Rank:** 174.

Total Households: ©MSI Consumer Market Data as of 1/1/91. TV Homes, TV% and Circulation ©1991 Arbitron. County coverage based on Arbitron study.

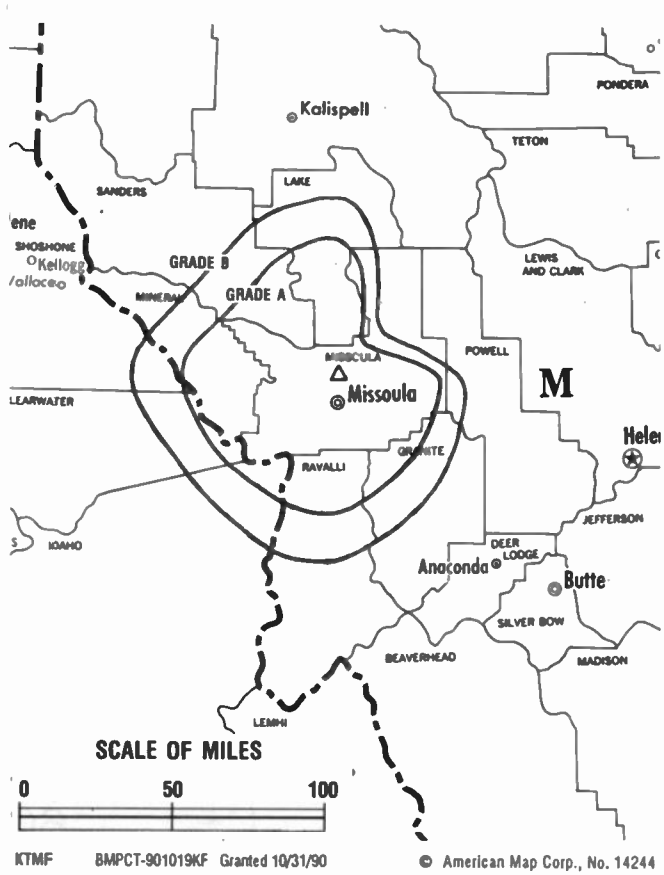

Net Weekly Circulation	State County	Total Households	TV Households	
			Households	%
	MONTANA			
Between 5-24%	Missoula	32,400	31,400	97
	Ravalli	10,500	10,200	97
Station Totals		**42,900**	**41,600**	**97**
Net Weekly Circulation (1991)				**7,600**
Average Daily Circulation (1991)				**3,200**

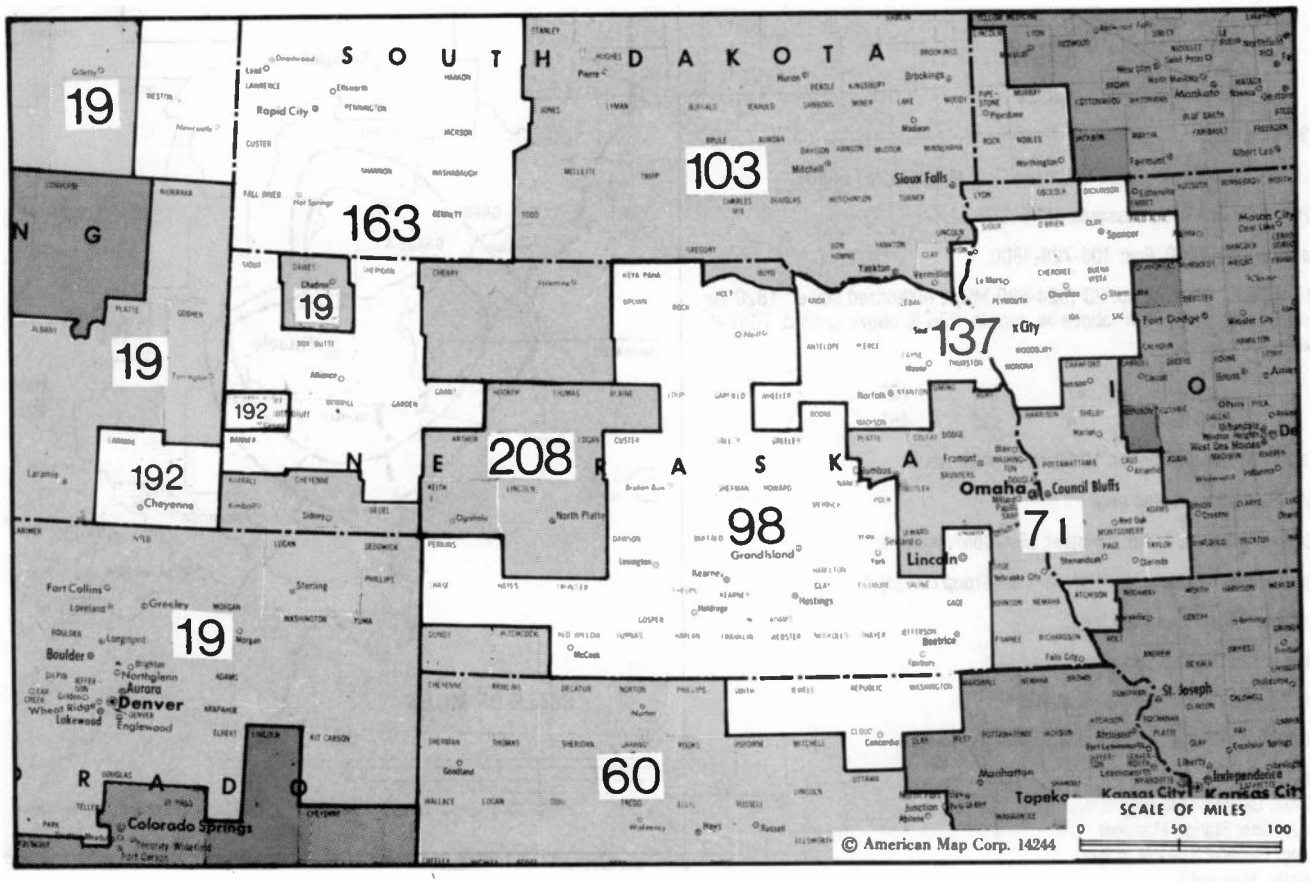

Market	Arbitron ADI TV Households	Rank	Market Area Commercial TV Stations
Denver, CO	1,048,400	19	KCEC (50), KCNC-TV (4), KDVR (31), KFNR (11), KMGH-TV (7), KREG-TV (3), KSBS-TV (24), KTVD (20), KUBD (59), KUSA-TV (9), KWGN-TV (2), KWHD (53)
Wichita-Hutchinson, KS	431,500	60	KAAS-TV (18), KAKE-TV (10), KBSD-TV (6), KBSH-TV (7), KBSL-TV (10), KLBY (4), KSAS-TV (24), KSNC (2), KSNG (11), KSNK (8), KSNW (3), KUPK-TV (13), KWCH-TV (12)
Omaha, NE	363,400	71	KETV (7), KMTV (3), KPTM (42), WOWT (6)
Lincoln-Hastings-Kearney, NE	243,900	98	KCAN (8), KGIN (11), KHAS-TV (5), KHGI-TV (13), KOLN (10), KSNB-TV (4), KWNB-TV (6)
Sioux Falls-Mitchell, SD	232,300	103	KABY-TV (9), KDLO-TV (3), KDLT (5), KELO-TV (11), KPLO-TV (6), KPRY-TV (4), KSFY-TV (13), KTTM (12), KTTW (17)
Sioux City, IA	157,300	137	KCAU-TV (9), KMEG (14), KTIV (4)
Rapid City, SD	92,200	163	KCLO-TV (15), KEVN-TV (7), KHSD-TV (11), KIVV-TV (5), KOTA-TV (3), KSGW-TV (12)
Cheyenne, WY-Scottsbluff, NE-Sterling, CO	44,200	192	KDUH-TV (4), KGWN-TV (5), KKTU (33), KSTF (10), KTVS (3)
North Platte, NE	18,100	208	KNOP-TV (2)

State Cross Reference List

Communities that receive programs of stations that are located elsewhere.

KSTF, Gering ..... See Scottsbluff, NE
KHGI-TV, Hastings ..... See Kearney, NE

Nebraska Station Totals as of October 1, 1991

	VHF	UHF	TOTAL
Commercial Television Stations	14	1	15
Educational Television Stations	6	3	9
	20	4	24

KCAN

Ch. 8

(Satellite of KCAU-TV, Sioux City, IA)

Network Service: ABC.

Licensee: Citadel Communications Co. Ltd., 7th & Douglas Sts., Sioux City, IA 51101.

Studio: RR 1, Genoa, NE 68640.

Telephones: 402-495-4995, Albion; 712-277-2345, Sioux City.

Technical Facilities: Channel No. 8 (180-186 MHz). Authorized power: 316-kw visual, 31.6-kw aural. Antenna: 2000-ft. above av. terrain, 1973-ft. above ground, 3729-ft. above sea level.

Latitude	41°	32'	28"
Longitude	97°	40'	45"

Transmitter: 3-mi. E of Rte. 22, 5-mi. N of Genoa, NE.

Satellite Earth Stations: ChannelMaster, 5-meter; Pinzone, 5-meter; Pinzone, 3.7-meter; Pinzone receivers.

Ownership: Citadel Communications Co. Ltd. (Group Owner).

Began Operation: December 5, 1964. Sale to present owner by Amaturo Group Inc. approved by FCC Nov. 12, 1986.

Represented (sales): Katz Television.

Represented (legal): Latham & Watkins.

Represented (engineering): Jules Cohen & Associates, P.C.

Personnel:
Phillip J. Lombardo, President.
Ray Cole, Vice President & General Manager.
Dan Ackerman, Chief Engineer.

Highest 30 Sec. Rate: $250.

City of License: Albion. **ADI:** Lincoln-Hastings-Kearney. **Rank:** 98.

Total Households: ©MSI Consumer Market Data as of 1/1/91. TV Homes, TV% and Circulation ©1991 Arbitron. County coverage based on Arbitron study.

Net Weekly Circulation	State County	Total Households	TV Households	%
	NEBRASKA			
50% & Over	Antelope	3,100	3,000	97
	Boone	2,500	2,500	100
	Nance	1,700	1,700	100
	Polk	2,300	2,300	100
	Wheeler	400	400	100
	NEBRASKA			
Between 25-49%	Butler	3,400	3,300	97
	Colfax	3,500	3,400	97
	Garfield	900	900	100
	Greeley	1,200	1,200	100
	Howard	2,400	2,400	100
	Loup	300	300	100
	Merrick	3,100	3,100	100
	Platte	11,000	10,900	99

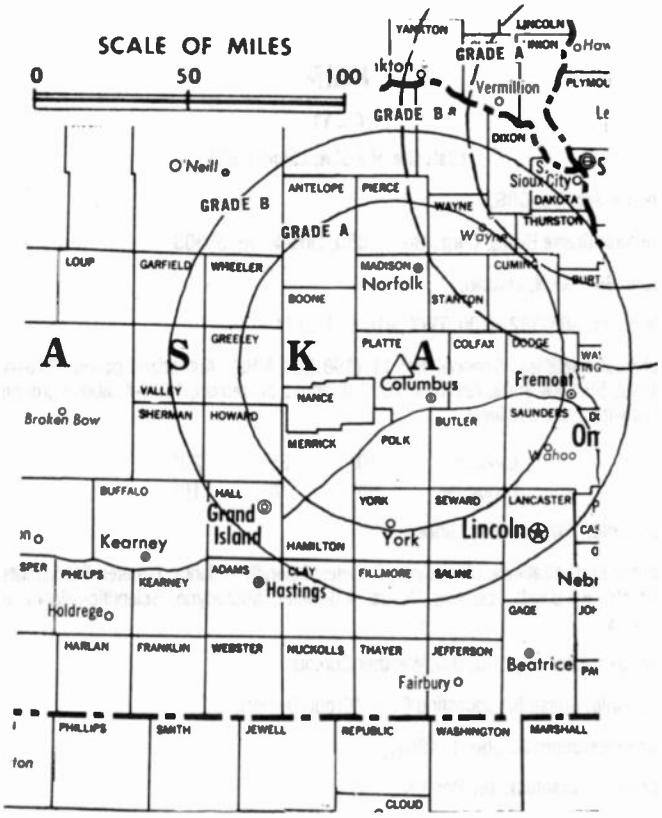

KCAN BMPCT—821229KE Granted 1/28/83 © American Map Corp., No. 14244

Net Weekly Circulation	State County	Total Households	TV Households	%
Between 25-49%	Stanton	2,500	2,500	100
	Valley	2,200	2,100	95
	York	5,800	5,700	98
	NEBRASKA			
Between 5-24%	Brown	1,600	1,600	100
	Clay	2,900	2,900	100
	Dodge	14,100	14,000	99
	Hall	18,800	18,600	99
	Hamilton	3,500	3,500	100
	Holt	5,000	4,800	96
	Jefferson	3,600	3,600	99
	Knox	4,000	3,900	97
	Madison	12,700	12,500	98
	Otoe	5,900	5,800	98
	Pierce	3,100	3,100	100
	Saline	4,900	4,800	98
	Saunders	7,100	7,000	99
	Seward	6,000	5,900	98
	Thayer	2,600	2,600	100
	Thurston	2,400	2,400	100
	Wayne	3,300	3,300	100
Station Totals		**147,800**	**146,000**	**99**
Net Weekly Circulation (1991)				**32,000**
Average Daily Circulation (1991)				**14,200**

KGIN

Ch. 11

(Satellite of KOLN, Lincoln, NE)

Network Service: CBS.

Licensee: Busse Bcstg. Corp., Box 30350, Lincoln, NE 68503.

Studio: See KOLN, Lincoln.

Telephone: 308-382-6100. **TWX:** 910-621-8114.

Technical Facilities: Channel No. 11 (198-204 MHz). Authorized power: 316-kw visual, 55.5-kw aural. Antenna: 1009-ft. above av. terrain, 1066-ft. above ground, 3146-ft. above sea level.

Latitude	40°	35'	20"
Longitude	98°	48'	10"

Transmitter: 10-mi. NE of Minden.

Satellite Earth Stations: Microdyne, 7-meter; Scientific-Atlanta, 7-meter; DH Satellite, 5-meter Ku-band; Scientific-Atlanta, 4.6-meter; Microdyne, Scientific-Atlanta receivers.

News Services: AP, CBS, U.S. Weather Bureau.

Ownership: Busse Broadcasting Corp. (Group Owner).

Began Operation: October 1, 1961.

Represented (sales): TeleRep Inc.

Represented (legal): Pepper & Corazzini.

Represented (engineering): Lohnes & Culver.

Rates: Sold in combination with KOLN, Lincoln, NE.

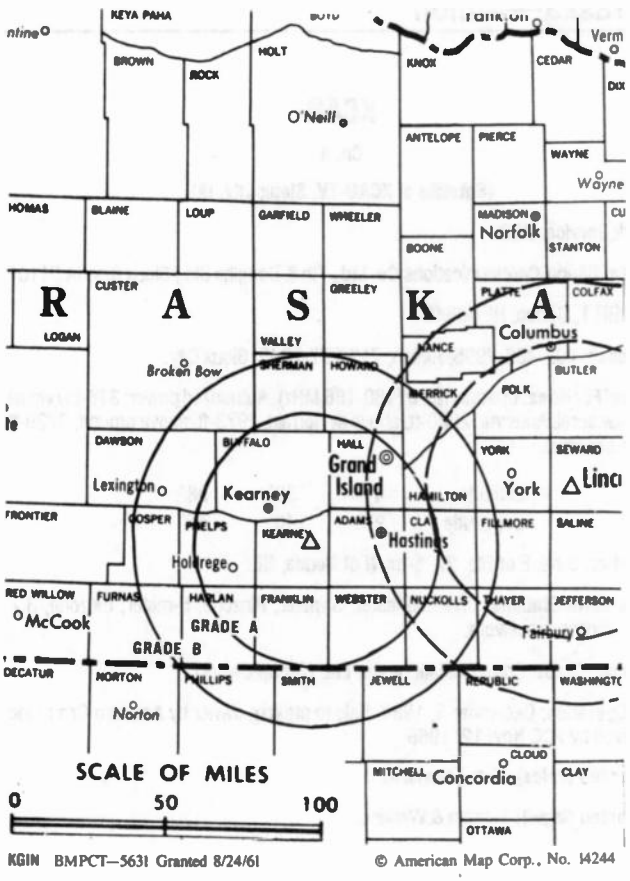

KGIN BMPCT—5631 Granted 8/24/61

© American Map Corp., No. 14244

Arbitron Data: Included with KOLN, Lincoln, NE.

City of License: Grand Island. **ADI:** Lincoln-Hastings-Kearney. **Rank:** 98.

KHAS-TV

Ch. 5

Network Service: NBC.

Licensee: Nebraska Television Corp., Box 578, Hastings, NE 68901.

Studio: Hwy. 281, 3-mi. N of Hastings, NE.

Mailing Address: Box 578, Hastings, NE 68901.

Telephone: 402-463-1321. **Telex:** 62069443. **Fax:** 402-463-6551.

Technical Facilities: Channel No. 5 (76-82 MHz). Authorized power: 100-kw visual, 20-kw aural. Antenna: 730-ft. above av. terrain, 767-ft. above ground, 2707-ft. above sea level.

Latitude	40°	39'	06"
Longitude	98°	23'	04"

Transmitter: Hwy. 281, 3-mi. N of Hastings.

Multichannel TV Sound: Stereo only.

Satellite Earth Stations: Harris, 6.1-meter C-band; RCA, 3.9-meter Ku-band; Harris, M/A-Com receivers.

AM Affiliate: KHAS, 1-kw, 1230 KHz.

News Services: Accu-Weather, AP, NBC.

Ownership: Nebraska Television Corp.

Began Operation: January 1, 1956.

Represented (sales): Seltel Inc.

Represented (legal): Dow, Lohnes & Albertson.

Personnel:
John T. Benson Jr., General Manager.
Bill Hughes, General Sales Manager.
Jackie Ackerman, Program Director.
Doris Sanford, Business Manager.
Dave Block, Chief Engineer.

Highest 30 Sec. Rate: $525.

NETWORK BASE HOURLY RATE: $410.

City of License: Hastings. **ADI:** Lincoln-Hastings-Kearney. **Rank:** 98.

Total Households: ©MSI Consumer Market Data as of 1/1/91. TV Homes, TV% and Circulation ©1991 Arbitron. County coverage based on Arbitron study.

Net Weekly Circulation	State County	Total Households	TV Households Households	 %
	KANSAS			
50% & Over	Jewell	1,900	1,800	95
	Smith	2,300	2,300	100
	NEBRASKA			
	Adams	12,100	12,000	99
	Boone	2,500	2,500	100
	Buffalo	14,000	13,900	99
	Clay	2,900	2,900	100
	Fillmore	2,900	2,900	100
	Garfield	900	900	100
	Greeley	1,200	1,200	100
	Hall	18,800	18,600	99
	Hamilton	3,500	3,500	100
	Harlan	1,700	1,700	100
	Howard	2,400	2,400	100
	Jefferson	3,600	3,600	99
	Kearney	2,700	2,700	100
	Merrick	3,100	3,100	100
	Nance	1,700	1,700	100
	Nuckolls	2,600	2,600	100
	Phelps	3,700	3,700	100

KHAS-TV BMPCT-3248 Granted 8/5/55

© American Map Corp., 14244

Net Weekly Circulation	State County	Total Households	TV Households Households	 %
50% & Over	Polk	2,300	2,300	100
	Sherman	1,500	1,500	100
	Thayer	2,600	2,600	100
	Valley	2,200	2,100	95
	Webster	2,000	2,000	100
	York	5,800	5,700	98
	KANSAS			
Between 25-49%	Phillips	2,900	2,800	97
	Republic	2,800	2,700	96
	NEBRASKA			
	Franklin	1,500	1,500	100
	Loup	300	300	100
	Wheeler	400	400	100
	KANSAS			
Between 5-24%	Mitchell	3,200	3,100	97
	NEBRASKA			
	Custer	5,000	4,900	98
	Dawson	8,100	8,000	99
	Furnas	2,500	2,500	98
	Gage	8,900	8,800	99
	Gosper	800	800	100
	Saline	4,900	4,800	98
Station Totals		**142,200**	**140,800**	**99**
Net Weekly Circulation (1991)				**85,600**
Average Daily Circulation (1991)				**45,400**

Some 23,705 key industry people can see your message when you advertise in the
Television & Cable Factbook

KWNB-TV

Ch. 6

(Satellite of KHGI-TV, Kearney, NE)

Network Service: ABC.

Licensee: Joseph C. Amaturo, Receiver, PHC, 2929 E. Commericial Blvd., Fort Lauderdale, FL 33308.

Studio: See KHGI-TV, Kearney.

Telephone: 308-743-2494. TWX: 910-960-3746. Fax: 308-743-2644.

Technical Facilities: Channel No. 6 (82-88 MHz). Authorized power: 100-kw visual, 10-kw aural. Antenna: 737-ft. above av. terrain, 586-ft. above ground, 3851-ft. above sea level.

Latitude	40°	37'	32"
Longitude	101°	01'	46"

Transmitter: County Rd., 8-mi. N of Hayes Center.

Satellite Earth Station: Prodelin, 5-meter; Pinzone receivers.

News Services: ABC, AP, National Weather Service, Environmental Satellite Services.

Ownership: Joseph C. Amaturo, Receiver (Group Owner).

Began Operation: February 9, 1956.

Represented (sales): Katz Television.

Represented (engineering): Jules Cohen & Associates, P.C.

Personnel:
Peggy A. Landry, General Manager.
Gene Short, General Sales Manager.
Jerry Fuehrer, Chief Engineer.
Al Zobel, News Director.
Dan Lab, Business Manager.

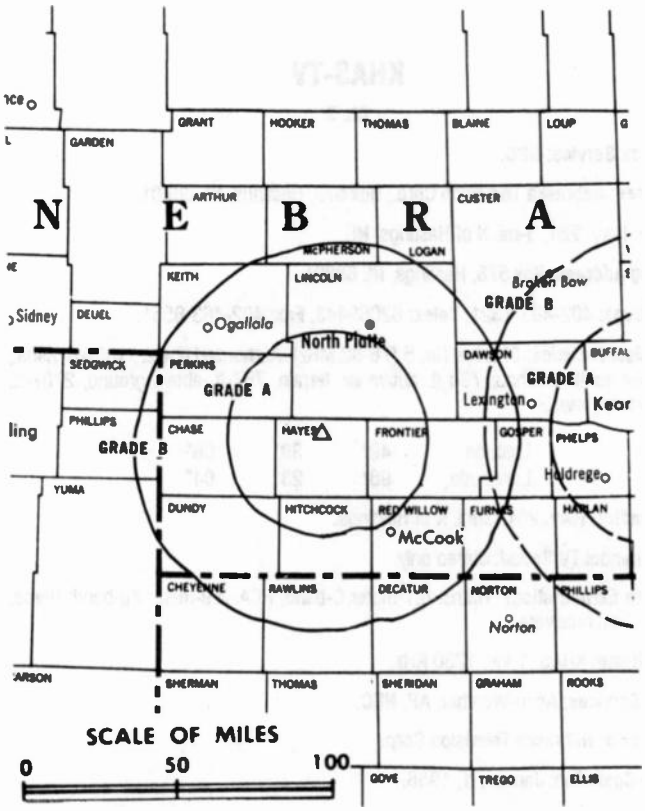

KWNB-TV BPCT-2531 Granted 9/17/58 © American Map Corp., 14244

Rates: Sold in conjunction with KHGI-TV, Kearney & KSBN-TV, Superior, NE.

Arbitron Data: Included with parent KHGI-TV, Kearney, NE.

City of License: Hayes Center. **ADI:** Lincoln-Hastings-Kearney. **Rank:** 98.

Nebraska—Kearney-Hastings-Grand Island

KHGI-TV

Ch. 13

(Operates NTV Network including satellites KWNB-TV, Hayes Center & KSNB-TV, Superior, NE)

Network Service: ABC.

Licensee: Joseph C. Amaturo, Receiver, PHC, 2929 E. Commercial Blvd., Fort Lauderdale, FL 33308.

Studio: 14-mi. S of Kearney on Hwy. 44.

Mailing Address: Box 220, Kearney, NE 68848.

Telephone: 308-743-2494. **TWX:** 910-960-3746. **Fax:** 308-743-2644.

Technical Facilities: Channel No. 13 (210-216 MHz). Authorized power: 316-kw visual, 31.6-kw aural. Antenna: 1110-ft. above av. terrain, 1163-ft. above ground, 3240-ft. above sea level.

Latitude	40°	39'	28"
Longitude	98°	52'	04"

Transmitter: 1.2-mi. NW of Lowell.

Satellite Earth Stations: Prodelin, 5-meter; Pinzone receivers.

News Services: ABC, AP, NIWS, National Weather Service, Environmental Satellite Services.

Ownership: Joseph C. Amaturo, Receiver (Group Owner).

Began Operation: December 24, 1953. Sale to NTV by Bi-States Co. (F. Wayne Brewster, et al.) approved by FCC April 29, 1974 (Television Digest, Vol. 14:7). Sale to Amaturo Group by NTV Enterprises approved by FCC Nov. 16, 1979 (Vol. 19:24). Sale to Gordon Bcstg. Inc. by Amaturo Group approved by FCC Jan. 17, 1986. Sale to Sterling Communications by Gordon Bcstg. Inc. approved by FCC Feb. 27, 1989, but not consummated. Assignment to Joseph C. Amaturo, Receiver, granted June 28, 1979.

Represented (sales): Katz Television.

Represented (engineering): Jules Cohen & Associates, P.C.

Personnel:
Peggy A. Landry, General Manager.
Gene Short, Sales Manager.
Al Zobel, News Director.
Dan Lab, Business Manager.
Jerry Fuehrer, Chief Engineer.

Rates: On request.

NETWORK BASE HOURLY RATE: $800.

Arbitron Data: Figures include KWNB-TV, Hayes Center & KSNB-TV, Superior, NE.

City of License: Kearney. **ADI:** Lincoln-Hastings-Kearney. **Rank:** 98.

Total Households: ©MSI Consumer Market Data as of 1/1/91. TV Homes, TV% and Circulation ©1991 Arbitron. County coverage based on Arbitron study.

Net Weekly Circulation	State County	Total Households	TV Households	%
	KANSAS			
50% & Over	Cloud	4,500	4,400	98
	Jewell	1,900	1,800	95
	Mitchell	3,200	3,100	97
	Norton	2,700	2,700	100
	Osborne	2,300	2,200	96
	Phillips	2,900	2,800	97
	Rawlins	1,400	1,400	100
	Republic	2,800	2,700	96
	Smith	2,300	2,300	100
	NEBRASKA			
	Adams	12,100	12,000	99
	Buffalo	14,000	13,900	99
	Chase	1,900	1,900	100
	Clay	2,900	2,900	100
	Custer	5,000	4,900	98

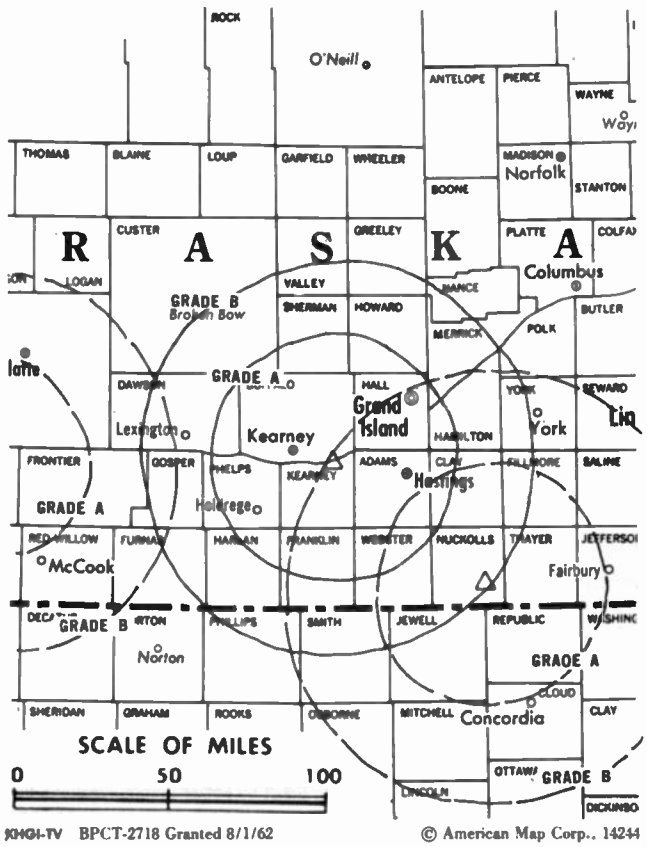

KHGI-TV BPCT-2718 Granted 8/1/62

© American Map Corp., 14244

Net Weekly Circulation	State County	Total Households	TV Households	%
50% & Over	Dawson	8,100	8,000	99
	Dundy	1,200	1,200	100
	Fillmore	2,900	2,900	100
	Franklin	1,500	1,500	100
	Frontier	1,400	1,400	100
	Furnas	2,500	2,500	98
	Garfield	900	900	100
	Gosper	800	800	100
	Greeley	1,200	1,200	100
	Hall	18,800	18,600	99
	Hamilton	3,500	3,500	100
	Harlan	1,700	1,700	100
	Hayes	500	500	100
	Hitchcock	1,500	1,500	100
	Howard	2,400	2,400	100
	Jefferson	3,600	3,600	99
	Kearney	2,700	2,700	100
	Keith	3,700	3,700	100
	Lincoln	12,600	12,500	99
	Logan	400	400	100
	Mc Pherson	200	200	100
	Merrick	3,100	3,100	100
	Nuckolls	2,600	2,600	100
	Perkins	1,500	1,500	100
	Phelps	3,700	3,700	100
	Red Willow	4,900	4,800	98
	Sherman	1,500	1,500	100
	Thayer	2,600	2,600	100
	Valley	2,200	2,100	95
	Webster	2,000	2,000	100

(Continued on page A-728)

Station Totals	**209,200**	**207,000**	**99**
Net Weekly Circulation (1991)			**134,100**
Average Daily Circulation (1991)			**72,800**

KOLN

Ch. 10

(Also operates satellite KGIN, Grand Island, NE)

Network Service: CBS.

Licensee: Busse Bcstg. Corp., Box 30350, Lincoln, NE 68503.

Studio: 40th & W Sts., Lincoln.

Mailing Address: Box 30350, Lincoln, NE 68503.

Telephone: 402-467-4321. **TWX:** 910-621-8114.

Technical Facilities: Channel No. 10 (192-198 MHz). Authorized power: 316-kw visual, 31.6-kw aural. Antenna: 1490-ft. above av. terrain, 1497-ft. above ground, 3027-ft. above sea level.

Latitude	40°	48'	08"
Longitude	97°	10'	46"

Transmitter: 6-mi. E of Beaver Crossing.

Satellite Earth Stations: Microdyne, 7-meter; Scientific-Atlanta, 7-meter; DH Satellite, 5-meter Ku & C-band; Scientific-Atlanta, 4.6-meter; Microdyne, Scientific-Atlanta receivers.

News Services: AP, U.S. Weather Bureau.

Ownership: Busse Broadcasting Corp. (Group Owner).

Began Operation: February 18, 1953. Sale to Fetzer Bcstg. Co. approved by FCC March 24, 1954; transfer to John Fetzer approved by FCC Nov. 15, 1955 (**Television Digest**, Vol. 9:30, 34; 10:9, 13, 20). Sale to Gillett by Fetzer Communications Inc. approved Oct. 29, 1985. Sale to present owners by Gillett Bcstg. approved by FCC July 31, 1987.

Represented (sales): TeleRep Inc.

Represented (legal): Pepper & Corazzini.

Represented (engineering): Lohnes & Culver.

Personnel:
Frank Jonas, President & General Manager.
Dick Nelson, General Sales Manager.
David Bradley, National Sales Manager.
John Denney, News Director.
Charlie Weber, Program & Promotion Director.
Lisa Guill, Production Supervisor.
Kim Knox, Community Affairs Director.
Lyle Kaufman, Chief Engineer & Operations Manager.
Christine McPike, Business Manager.

Highest 30 Sec. Rate: $2500.

NETWORK BASE HOURLY RATE: $910.

Arbitron Data: Includes KGIN, Grand Island, NE.

City of License: Lincoln. **ADI:** Lincoln-Hastings-Kearney. **Rank:** 98.

Total Households: ©MSI Consumer Market Data as of 1/1/91. TV Homes, TV% and Circulation ©1991 Arbitron. County coverage based on Arbitron study.

Net Weekly Circulation	State County	Total Households	TV Households	%
	KANSAS			
50% & Over	Cloud	4,500	4,400	98
	Jewell	1,900	1,800	95
	Phillips	2,900	2,800	97
	Republic	2,800	2,700	96
	Smith	2,300	2,300	100
	Washington	3,000	2,900	97
	NEBRASKA			
	Adams	12,100	12,000	99
	Antelope	3,100	3,000	97
	Boone	2,500	2,500	100
	Brown	1,600	1,600	100
	Buffalo	14,000	13,900	99

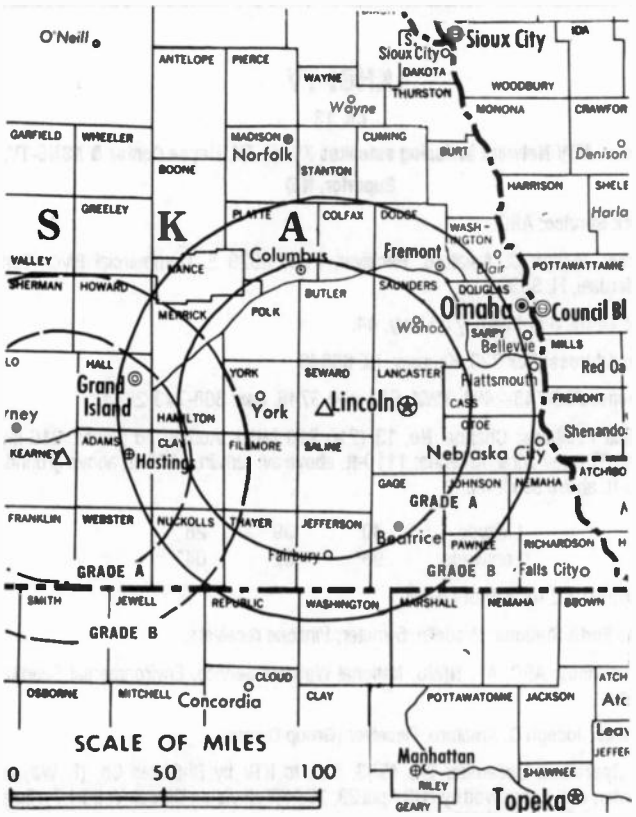

KOLN BPCT—3649 Granted 12/15/65

© American Map Corp., No. 14244

Net Weekly Circulation	State County	Total Households	TV Households	%
50% & Over	Butler	3,400	3,300	97
	Clay	2,900	2,900	100
	Colfax	3,500	3,400	97
	Custer	5,000	4,900	98
	Dawson	8,100	8,000	99
	Fillmore	2,900	2,900	100
	Franklin	1,500	1,500	100
	Frontier	1,400	1,400	100
	Furnas	2,500	2,500	98
	Gage	8,900	8,800	99
	Garfield	900	900	100
	Gosper	800	800	100
	Greeley	1,200	1,200	100
	Hall	18,800	18,600	99
	Hamilton	3,500	3,500	100
	Harlan	1,700	1,700	100
	Holt	5,000	4,800	96
	Howard	2,400	2,400	100
	Jefferson	3,600	3,600	99
	Johnson	2,000	2,000	100
	Kearney	2,700	2,700	100
	Keith	3,700	3,700	100
	Lancaster	84,900	84,100	99
	Lincoln	12,600	12,500	99
	Loup	300	300	100
	Madison	12,700	12,500	98
	Merrick	3,100	3,100	100
	Nance	1,700	1,700	100
	Nuckolls	2,600	2,600	100
	Pawnee	1,500	1,500	100
	Perkins	1,500	1,500	100

(Continued on page A-728)

Station Totals	**395,600**	**391,100**	**99**
Net Weekly Circulation (1991)			**277,100**
Average Daily Circulation (1991)			**177,100**

Nebraska—McCook-Oberlin, Kansas

KSNK

Ch. 8

(Satellite of KSNW, Wichita, KS)

Network Service: NBC.

Licensee: Wichita License Subsidiary Corp., 333 N. Main St., Wichita, KS 67201.

Studio: U.S. Hwy. 36 W, 9-mi. W of Oberlin, KS

Telephone: 913-475-2248. Fax: 913-475-3944.

Technical Facilities: Channel No. 8 (180-186 MHz). Authorized power: 297.2-kw visual, 29.5-kw aural. Antenna: 710-ft. above av. terrain, 677-ft. above ground, 3537-ft. above sea level.

Latitude	39°	49'	48"
Longitude	100°	42'	04"

Transmitter: U.S. Hwy. 36 W, 9-mi. W of Oberlin, KS.

Satellite Earth Station: M/A-Com, 4-meter; M/A-Com receivers.

News Services: AP, CNN, Conus, KSN.

Ownership: SJL Broadcast Management Corp. (Group Owner).

Began Operation: October 16, 1959. Sale to present owner by The Standard Corp. approved by FCC August 5, 1988.

Represented (sales): Katz Television.

Represented (legal): Latham & Watkins.

Represented (engineering): A. D. Ring & Associates, P.C.

Personnel:
Dwayne Detter
Jim Bowers, Chief Engineer.

Rates: Offered as a bonus with KSNW, Wichita, KS & satellites (Kansas State Network) KSNG, Garden City & KNSC, Great Bend, KS.

City of License: McCook. **ADI:** Wichita-Hutchinson. **Rank:** 60.

Total Households: ©MSI Consumer Market Data as of 1/1/91. TV Homes, TV% and Circulation ©1991 Arbitron. County coverage based on Arbitron study.

Net Weekly Circulation	State County	Total Households	TV Households	%
	KANSAS			
50% & Over	Cheyenne	1,500	1,500	100
	Decatur	1,700	1,700	100
	Gove	1,400	1,400	100
	Graham	1,400	1,400	100
	Logan	1,400	1,400	100
	Norton	2,700	2,700	100
	Rawlins	1,400	1,400	100
	Sheridan	1,300	1,300	100
	Sherman	2,900	2,900	100
	Thomas	3,000	2,900	97

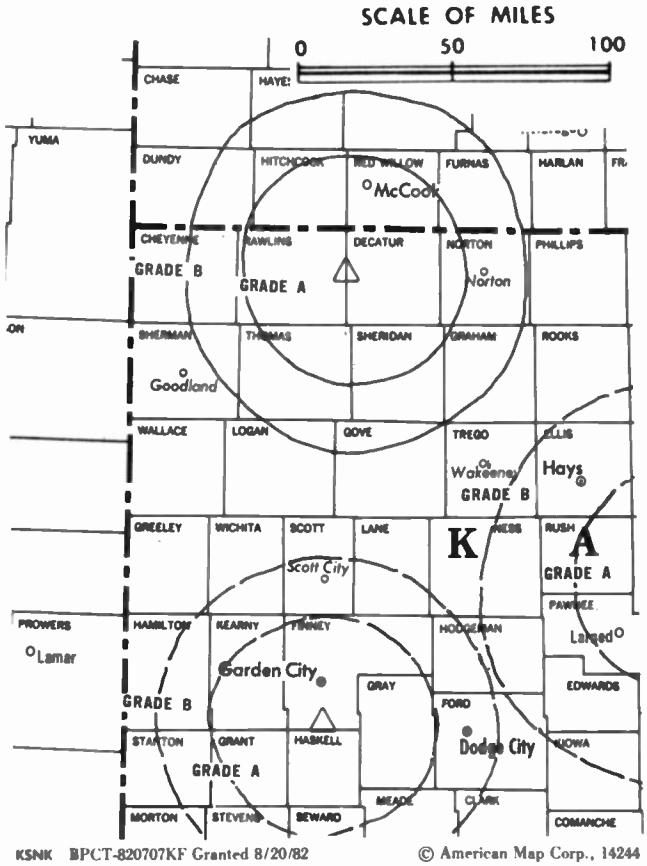

KSNK BPCT-820707KF Granted 8/20/82 © American Map Corp., 14244

Net Weekly Circulation	State County	Total Households	TV Households	%
	NEBRASKA			
50% & Over	Dundy	1,200	1,200	100
	Furnas	2,500	2,500	98
	Hayes	500	500	100
	Hitchcock	1,500	1,500	100
	Red Willow	4,900	4,800	98
	KANSAS			
Between 25-49%	Phillips	2,900	2,800	97
	Rooks	2,400	2,400	100
	NEBRASKA			
	Frontier	1,400	1,400	100
	Gosper	800	800	100
	KANSAS			
Between 5-24%	Trego	1,700	1,700	100
	Wallace	700	700	100
	NEBRASKA			
	Chase	1,900	1,900	100
	Harlan	1,700	1,700	100
Station Totals		**42,800**	**42,500**	**99**
Net Weekly Circulation (1991)				**28,200**
Average Daily Circulation (1991)				**17,700**

Nebraska—North Platte

KNOP-TV

Ch. 2

Network Service: NBC.

Licensee: North Platte Television Inc., Box 749, North Platte, NE 69101.

Studio: 4.7-mi. NNE of North Platte town, North Platte, NE 69103.

Telephone: 308-532-2222.

Technical Facilities: Channel No. 2 (54-60 MHz). Authorized power: 100-kw visual, 15-kw aural. Antenna: 630-ft. above av. terrain, 609-ft. above ground, 3621-ft. above sea level.

Latitude	41°	12'	13"
Longitude	100°	43'	58"

Transmitter: 4.7-mi. NNE of center of town.

Satellite Earth Stations: 2 in operation; Harris receivers.

News Service: AP.

Ownership: North Platte Television Inc.

Began Operation: December 15, 1958. Sale to present owners by group headed by Fred E. Shrake & Mac Smock approved June 16, 1967 by FCC.

Represented (sales): Adam Young Inc.

Represented (engineering): Jules Cohen & Associates.

Personnel:
Ulysses A. Carlini, General Manager.
Jodi Ritacca, News Director.
John Koch, Sports Director.
Chris Davies, Chief Engineer.
Cheryl McDonald, Traffic Director.
Gregg Hoover, Program & Promotion Director.

Highest 30 Sec. Rate: $285.

NETWORK BASE HOURLY RATE: $200.

City of License: North Platte. **ADI:** North Platte. **Rank:** 208.

Total Households: ©MSI Consumer Market Data as of 1/1/91. TV Homes, TV% and Circulation ©1991 Arbitron. County coverage based on Arbitron study.

Net Weekly Circulation	State County	Total Households	TV Households	%
	NEBRASKA			
50% & Over	Arthur	200	200	100
	Blaine	300	300	100
	Cherry	2,600	2,600	100
	Custer	5,000	4,900	98
	Dawson	8,100	8,000	99
	Frontier	1,400	1,400	100
	Hooker	400	400	100
	Keith	3,700	3,700	100

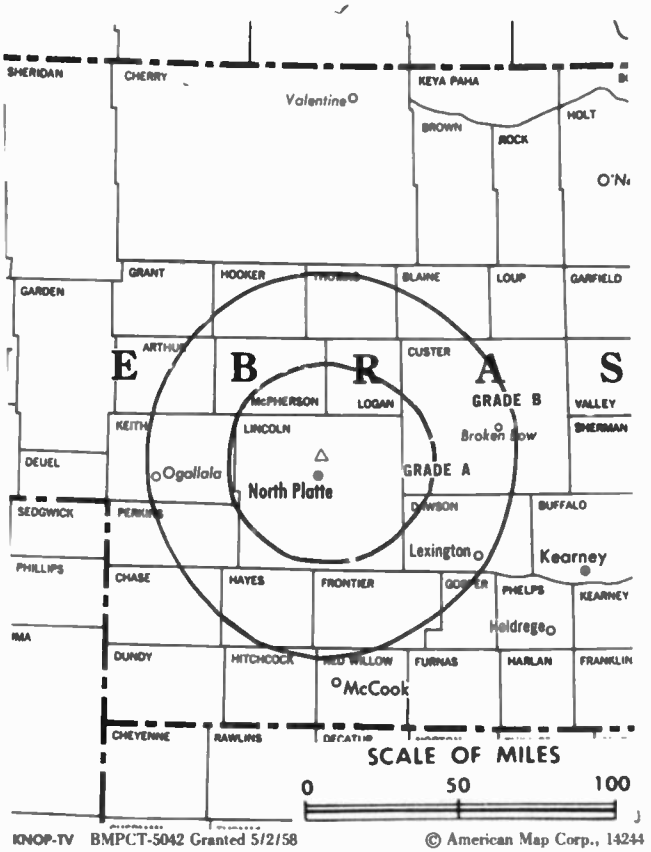

KNOP-TV BMPCT-5042 Granted 5/2/58

© American Map Corp., 14244

Net Weekly Circulation	State County	Total Households	TV Households	%
50% & Over	Lincoln	12,600	12,500	99
	Logan	400	400	100
	Mc Pherson	200	200	100
	Perkins	1,500	1,500	100
	Thomas	400	400	100
	NEBRASKA			
Between 25-49%	Chase	1,900	1,900	100
	Garden	1,000	1,000	100
	Grant	300	300	100
	Hayes	500	500	100
	NEBRASKA			
Between 5-24%	Deuel	1,000	1,000	100
	Gosper	800	800	100
	Red Willow	4,900	4,800	98
Station Totals		**47,200**	**46,800**	**99**
Net Weekly Circulation (1991)				**31,200**
Average Daily Circulation (1991)				**20,500**

Nebraska—Omaha

KETV

Ch. 7

Network Service: ABC.

Licensee: Pulitzer Bcstg. Co., 27th & Douglas Sts., Omaha, NE 68131.

Studio: 27th & Douglas Sts., Omaha, NE 68131.

Telephone: 402-345-7777. Fax: 402-978-8922 (sales); 402-978-8931 (news).

Technical Facilities: Channel No. 7 (174-180 MHz). Authorized power: 316-kw visual, 31.6-kw aural. Antenna: 1360-ft. above av. terrain, 1363-ft. above ground, 2549-ft. above sea level.

Latitude	41°	18'	32"
Longitude	96°	01'	37"

Transmitter: 5600 N. 72nd St.

Multichannel TV Sound: Stereo only.

Satellite Earth Stations: Andrew, 7.3-meter C-band; Andrew, 6-meter Ku & C-band; BMS, 6-meter C-band; M/A-Com, 3-meter Ku-band; Avantek, M/A-Com receivers.

News Services: ABC, AP, Conus, UPI.

Ownership: Pulitzer Broadcasting Co. (Group Owner).

Began Operation: September 17, 1957. Sale to present owner by Peter Kiewit Sons' Inc. (publisher of Omaha World-Herald) approved by FCC Feb. 26, 1976 (Television Digest, Vol. 15:45). Previous sale of newspaper and TV station began with transfer of newspaper and 45% of KETV in 1962 and was completed the following year when transfer of the remaining 55% of KETV was approved June 11, 1963 by FCC (Vol. 2:45; 3:23).

Represented (sales): Blair Television.

Represented (legal): Verner, Liipfert, Bernhard, McPherson & Hand.

Personnel:
David L. Summers, General Manager.
Phyllis Ned, Local Sales Manager.
Don Grubaugh, National Sales Manager.
Bettie Denny, Program/Community Affairs Manager.
Phil Clark, Promotion Manager.
Kirk Winkler, News Director.
Don Clausen, Chief Engineer.
Dick Spark, Business Manager.

Highest 30 Sec. Rate: $5000.

City of License: Omaha. **ADI:** Omaha. **Rank:** 71.

Total Households: ©MSI Consumer Market Data as of 1/1/91. TV Homes, TV% and Circulation ©1991 Arbitron. County coverage based on Arbitron study.

Net Weekly Circulation	State / County	Total Households	TV Households	%
	IOWA			
50% & Over	Adams	2,100	2,100	100
	Audubon	2,900	2,900	100
	Cass	6,500	6,400	98
	Crawford	6,800	6,700	99
	Fremont	3,800	3,800	100
	Harrison	6,000	5,900	98
	Mills	4,800	4,800	100
	Montgomery	5,300	5,200	98
	Page	7,300	7,200	99
	Pottawattamie	34,100	33,800	99
	Shelby	5,500	5,500	100
	Taylor	3,100	3,000	97
	MISSOURI			
	Atchison	3,100	3,100	100
	NEBRASKA			
	Burt	3,400	3,400	100
	Butler	3,400	3,300	97
	Cass	8,500	8,400	99
	Colfax	3,500	3,400	97
	Cuming	4,100	4,000	98
	Dodge	14,100	14,000	99
	Douglas	160,400	159,100	99
	Gage	8,900	8,800	99
	Johnson	2,000	2,000	100
	Lancaster	84,900	84,100	99
	Nemaha	3,200	3,200	100
	Otoe	5,900	5,800	98
	Pawnee	1,500	1,500	100
	Platte	11,000	10,900	99
	Richardson	4,200	4,100	98
	Saline	4,900	4,800	98
	Sarpy	33,500	33,400	100
	Saunders	7,100	7,000	99
	Seward	6,000	5,900	98
	Washington	6,200	6,200	100
	IOWA			
Between 25-49%	Monona	4,400	4,300	98
	NEBRASKA			
	Stanton	2,500	2,500	100
	Thurston	2,400	2,400	100
	York	5,800	5,700	98
	IOWA			
Between 5-24%	Ida	3,500	3,500	100
	Sac	5,300	5,200	98
	Union	5,400	5,300	98
	KANSAS			
	Marshall	5,300	5,200	98
	Nemaha	4,200	4,100	98
	MISSOURI			
	Nodaway	7,600	7,500	99

(Continued on page A-728)

Station Totals	**545,600**	**540,400**	**99**
Net Weekly Circulation (1991)			**413,700**
Average Daily Circulation (1991)			**245,100**

Nebraska—Omaha

KMTV

Ch. 3

Network Service: CBS.

Licensee: Lee Enterprises Inc., 130 E. 2nd St., Davenport, IA 52801.

Studio: 10714 Mockingbird Dr., Omaha, NE 68127.

Telephone: 402-592-3333. **TWX:** 402-348-1109.

Technical Facilities: Channel No. 3 (60-66 MHz). Authorized power: 100-kw visual, 20-kw aural. Antenna: 1370-ft. above av. terrain, 1345-ft. above ground, 2549-ft. above sea level.

Latitude	41°	18'	25"
Longitude	96°	01'	37"

Transmitter: 5400 N. 72nd St.

Multichannel TV Sound: Stereo only.

Satellite Earth Stations: Scientific-Atlanta, 7-meter C-band; Scientific-Atlanta, 4.6-meter C-band; AFC, 3.7-meter Ku-band; Harris, 3-meter C-band; Harris, M/A-Com, Scientific-Atlanta receivers.

News Services: AP, CBS, UPI.

Ownership: Lee Enterprises Inc. (Group Owner).

Began Operation: September 1, 1949. Sale to present owner by May Bcstg. Co. approved by FCC Nov. 7, 1986.

Represented (sales): Katz Television.

Represented (legal): Reed, Smith, Shaw & McClay.

Represented (engineering): David Steel & Associates Inc.

Personnel:
Howard Kennedy, General Manager.
David L. Kuehn, General Sales Manager.
Lin White, National Sales Manager.
Loren Tobia, News Director.
Donald E. Browers, Program & Production Manager.
Larry Steele, Chief Engineer.

Highest 30 Sec. Rate: $1500.

NETWORK BASE HOURLY RATE: $1325.

City of License: Omaha. **ADI:** Omaha. **Rank:** 71.

Total Households: ©MSI Consumer Market Data as of 1/1/91. TV Homes, TV% and Circulation ©1991 Arbitron. County coverage based on Arbitron study.

Net Weekly Circulation	State County	Total Households	TV Households	%
	IOWA			
50% & Over	Adams	2,100	2,100	100
	Cass	6,500	6,400	98
	Crawford	6,800	6,700	99
	Fremont	3,800	3,800	100
	Harrison	6,000	5,900	98
	Mills	4,800	4,800	100
	Montgomery	5,300	5,200	98
	Page	7,300	7,200	99
	Pottawattamie	34,100	33,800	99
	Shelby	5,500	5,500	100
	MISSOURI			
	Atchison	3,100	3,100	100
	NEBRASKA			
	Burt	3,400	3,400	100
	Cass	8,500	8,400	99
	Colfax	3,500	3,400	97
	Cuming	4,100	4,000	98
	Dodge	14,100	14,000	99
	Douglas	160,400	159,100	99
	Lancaster	84,900	84,100	99

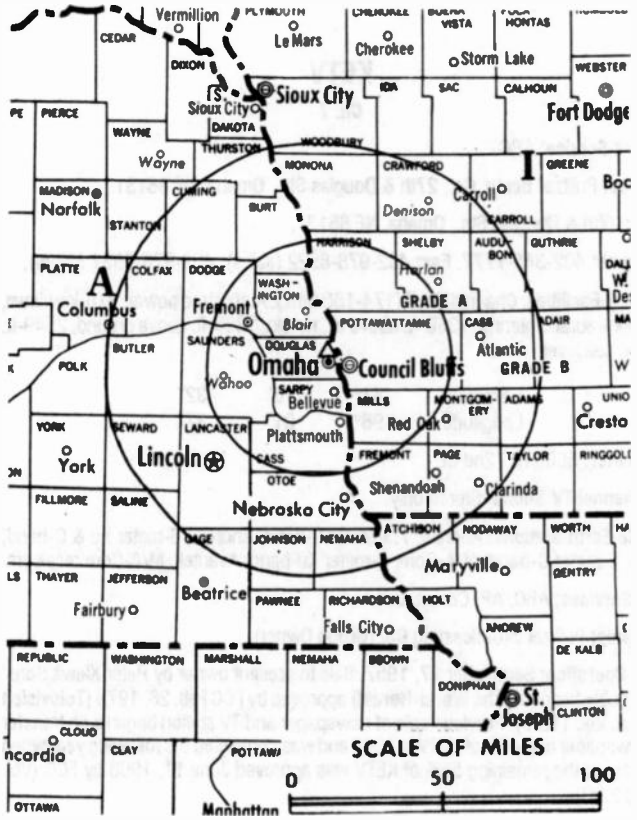

KMTV BPCT-3288 Granted 4/26/66 © American Map Corp., 14244

Net Weekly Circulation	State County	Total Households	TV Households	%
50% & Over	Nemaha	3,200	3,200	100
	Otoe	5,900	5,800	98
	Sarpy	33,500	33,400	100
	Saunders	7,100	7,000	99
	Washington	6,200	6,200	100
	IOWA			
Between 25-49%	Audubon	2,900	2,900	100
	Monona	4,400	4,300	98
	Taylor	3,100	3,000	97
	MISSOURI			
	Nodaway	7,600	7,500	99
	NEBRASKA			
	Butler	3,400	3,300	97
	Gage	8,900	8,800	99
	Jefferson	3,600	3,600	99
	Johnson	2,000	2,000	100
	Platte	11,000	10,900	99
	Richardson	4,200	4,100	98
	Saline	4,900	4,800	98
	Seward	6,000	5,900	98
	Stanton	2,500	2,500	100
	York	5,800	5,700	98
	IOWA			
Between 5-24%	Carroll	8,400	8,300	99
	KANSAS			
	Marshall	5,300	5,200	98
	NEBRASKA			
	Dakota	6,700	6,700	100

(Continued on page A-728)

Station Totals	**533,000**	**528,000**	**99**
Net Weekly Circulation (1991)			**370,300**
Average Daily Circulation (1991)			**214,500**

Nebraska—Omaha

KPTM

Ch. 42

Network Service: Fox.

Licensee: Pappas Telecasting of the Midlands, 4625 Farnam St., Omaha, NE 68132.

Studio: 4625 Farnam St., Omaha, NE 68132.

Telephone: 402-558-4200. **TWX:** 910-558-0475. **Fax:** 402-554-4290.

Technical Facilities: Channel No. 42 (638-644 MHz). Authorized power: 5000-kw max. visual, 500-kw max. aural. Antenna: 1559-ft. above av. terrain, 1479-ft. above ground, 2689-ft. above sea level.

Latitude	41°	04'	15"
Longitude	96°	13'	30"

Holds CP for change to 1893-ft. above av. terrain, 1814-ft. above ground, 3021-ft. above sea level. BPCT-870902KE.

Transmitter: 19801 Pflug Rd., Springfield.

Multichannel TV Sound: Stereo only.

Satellite Earth Stations: Harris, 6.1-meter C-band; AFC, 3.6-meter Ku-band; Harris, M/A-Com receivers.

Ownership: Pappas Telecasting Companies (Group Owner).

Began Operation: April 6, 1986.

Represented (sales): TeleRep Inc.

Represented (legal): Bryan, Cave, McPheeters & McRoberts.

Represented (engineering): Smith & Powstenko; Cecil Lynch.

Personnel:
Harry J. Pappas, President.
Howard H. Shrier, Vice President & General Manager.
Jim McKernan, Station & General Marketing Manager.
Steve Rabb, National Marketing Manager.
Roger Moody, Local Marketing Manager.
Brad Gonzalez, Program Manager.
Kathy Higgins, Traffic Manager.
Dale Scherbring, Chief Engineer.
Jace Anderson, Production Manager.
Marilyn Rothe, Film Manager, Programming Assistant.
Donna Ridgley, Promotion Director.
Patty Moore, Business Manager.

Rates: On request.

City of License: Omaha. **ADI:** Omaha. **Rank:** 71.

Total Households: ©MSI Consumer Market Data as of 1/1/91. TV Homes, TV% and Circulation ©1991 Arbitron. County coverage based on Arbitron study.

Net Weekly Circulation	State County	Total Households	TV Households	TV Households %
	IOWA			
50% & Over	Fremont	3,800	3,800	100
	Harrison	6,000	5,900	98
	Mills	4,800	4,800	100
	Montgomery	5,300	5,200	98
	Pottawattamie	34,100	33,800	99
	NEBRASKA			
	Butler	3,400	3,300	97
	Cass	8,500	8,400	99
	Dodge	14,100	14,000	99
	Douglas	160,400	159,100	99
	Gage	8,900	8,800	99
	Johnson	2,000	2,000	100
	Lancaster	84,900	84,100	99
	Nemaha	3,200	3,200	100
	Otoe	5,900	5,800	98
	Pawnee	1,500	1,500	100
	Platte	11,000	10,900	99
	Richardson	4,200	4,100	98

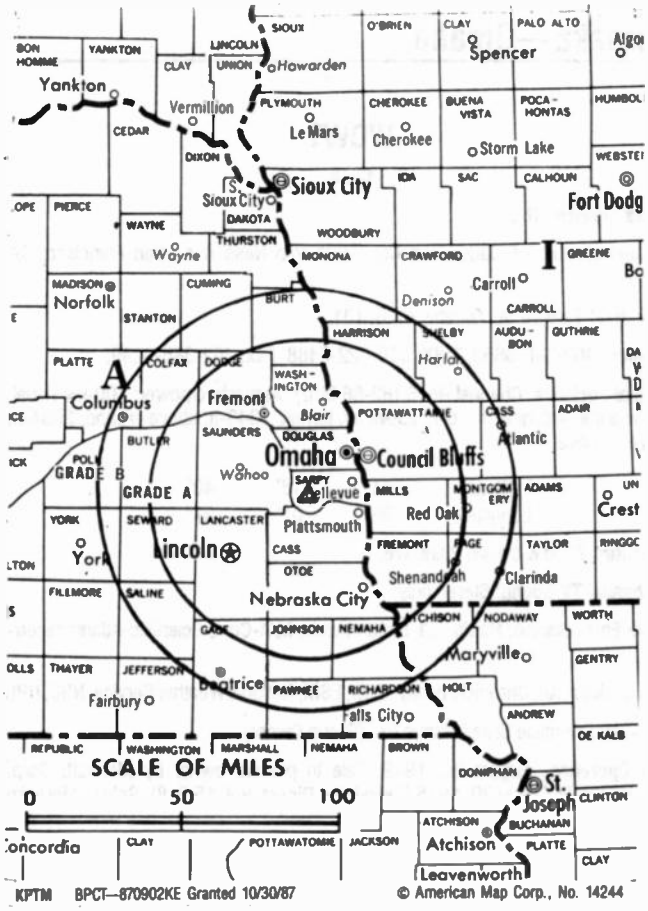

Net Weekly Circulation	State County	Total Households	TV Households	TV Households %
50% & Over	Saline	4,900	4,800	98
	Sarpy	33,500	33,400	100
	Saunders	7,100	7,000	99
	Seward	6,000	5,900	98
	Stanton	2,500	2,500	100
	Washington	6,200	6,200	100
	IOWA			
Between 25-49%	Adams	2,100	2,100	100
	Cass	6,500	6,400	98
	Monona	4,400	4,300	98
	Page	7,300	7,200	99
	Shelby	5,500	5,500	100
	Taylor	3,100	3,000	97
	MISSOURI			
	Atchison	3,100	3,100	100
	NEBRASKA			
	Burt	3,400	3,400	100
	Colfax	3,500	3,400	97
	Cuming	4,100	4,000	98
	Fillmore	2,900	2,900	100
	Jefferson	3,600	3,600	99
	Polk	2,300	2,300	100
	Thurston	2,400	2,400	100
	York	5,800	5,700	98
	IOWA			
Between 5-24%	Audubon	2,900	2,900	100
	Carroll	8,400	8,300	99
	Crawford	6,800	6,700	99
	KANSAS			
	Marshall	5,300	5,200	98

(Continued on page A-728)

Station Totals	**519,800**	**515,000**	**99**
Net Weekly Circulation (1991)			**314,200**
Average Daily Circulation (1991)			**149,300**

WOWT

Ch. 6

Network Service: NBC.

Licensee: Chronicle Broadcasting Co., 1001 Van Ness Ave., San Francisco, CA 94119.

Studio: 3501 Farnam St., Omaha, NE 68131.

Telephone: 402-346-6666. **TWX:** 910-622-0488. **Fax:** 402-346-9249.

Technical Facilities: Channel No. 6 (82-88 MHz). Authorized power: 100-kw visual, 20-kw aural. Antenna: 1370-ft. above av. terrain, 1343-ft. above ground, 2534-ft. above sea level.

Latitude	41°	18'	40"
Longitude	96°	01'	37"

Transmitter: 72nd & Crown Point Ave.

Multichannel TV Sound: Stereo only.

Satellite Earth Station: Harris, 6.1-meter; Harris, M/A-Com, Scientific-Atlanta receivers.

News Services: AP, Chronicle Bcstg., CNN, ESDI, National Weather Service, NBC, UPI.

Ownership: Chronicle Broadcasting Co. (Group Owner).

Began Operation: August 29, 1949. Sale to present owner by Meredith Corp. approved by FCC May 20, 1975 (**Television Digest**, Vol. 15:6, 8). Sold to Meredith Sept. 1951 (Vol. 7:32, 39).

Represented (sales): Petry Television Inc.

Represented (legal): Fletcher, Heald & Hildreth.

Represented (engineering): A. D. Ring & Associates, P.C.

Personnel:
R. D. Oswald, Vice President & General Manager.
Chris Bailey, General Sales Manager.
John Curry, Local Sales Manager.
Bob Heinzelmann, National Sales Manager.
Karen Bride, Operations Manager.
John Clark, News Director.
Wayne Goetz, Chief Engineer.
Judy Horan, Promotion Manager.
Marilyn Konigsberg, Community Affairs Director.
Bryce Anderson, Farm Director.

Rates: On request.

NETWORK BASE HOURLY RATE: $2000.

City of License: Omaha. **ADI:** Omaha. **Rank:** 71.

Total Households: ©MSI Consumer Market Data as of 1/1/91. TV Homes, TV% and Circulation ©1991 Arbitron. County coverage based on Arbitron study.

Net Weekly Circulation	State County	Total Households	TV Households	
			Households	%
	IOWA			
50% & Over	Adams	2,100	2,100	100
	Audubon	2,900	2,900	100
	Cass	6,500	6,400	98
	Crawford	6,800	6,700	99
	Fremont	3,800	3,800	100
	Harrison	6,000	5,900	98
	Mills	4,800	4,800	100
	Montgomery	5,300	5,200	98
	Page	7,300	7,200	99
	Pottawattamie	34,100	33,800	99
	Shelby	5,500	5,500	100
	MISSOURI			
	Atchison	3,100	3,100	100
	NEBRASKA			
	Burt	3,400	3,400	100
	Butler	3,400	3,300	97

WOWT BPCT-3671 Granted 4/25/66 © American Map Corp., 14244

Net Weekly Circulation	State County	Total Households	TV Households	
			Households	%
50% & Over	Cass	8,500	8,400	99
	Colfax	3,500	3,400	97
	Cuming	4,100	4,000	98
	Dodge	14,100	14,000	99
	Douglas	160,400	159,100	99
	Gage	8,900	8,800	99
	Johnson	2,000	2,000	100
	Lancaster	84,900	84,100	99
	Nemaha	3,200	3,200	100
	Otoe	5,900	5,800	98
	Platte	11,000	10,900	99
	Richardson	4,200	4,100	98
	Saline	4,900	4,800	98
	Sarpy	33,500	33,400	100
	Saunders	7,100	7,000	99
	Seward	6,000	5,900	98
	Washington	6,200	6,200	100
	IOWA			
Between 25-49%	Monona	4,400	4,300	98
	Taylor	3,100	3,000	97
	MISSOURI			
	Nodaway	7,600	7,500	99
	NEBRASKA			
	Jefferson	3,600	3,600	99
	Madison	12,700	12,500	98
	Pawnee	1,500	1,500	100
	Stanton	2,500	2,500	100
	Thurston	2,400	2,400	100
	York	5,800	5,700	98

(Continued on page A-729)

Station Totals	**536,900**	**531,800**	**99**
Net Weekly Circulation (1991)			**394,500**
Average Daily Circulation (1991)			**209,200**

Nebraska—Scottsbluff

KDUH-TV

Ch. 4

(Affiliate of KOTA-TV, Rapid City, SD)

Network Service: ABC.

Licensee: Duhamel Bcstg. Enterprises, Box 1760, Rapid City, SD 57709.

Studio: 1523 First Ave., Scottsbluff, NE 69361.

Telephone: 308-632-3071.

Technical Facilities: Channel No. 4 (66-72 MHz). Authorized power: 100-kw visual, 20-kw aural. Antenna: 2000-ft. above av. terrain, 1961-ft. above ground, 6316-ft. above sea level.

Latitude	42°	10'	21"
Longitude	103°	13'	57"

Transmitter: 13.1-mi. SW of Hemingford, NE.

Satellite Earth Stations: Simulsat, 5-meter; RCA Americom Ku-band; Simulsat receivers.

News Services: ABC, UPI.

Ownership: Duhamel Broadcasting Enterprises (Group Owner).

Began Operation: February 20, 1958.

Represented (sales): Katz Television; The Soderlund Co. (Omaha-Lincoln).

Represented (legal): Fisher, Wayland, Cooper & Leader.

Represented (engineering): Edward F. Lorentz & Associates; Vir James (Denver).

Personnel:
William Duhamel, General Manager.
Wes Haugen, General Sales Manager.
Frank Etherington, Director of Engineering.
Rex Swanson, Station Manager.
Dennis Lortz, News Director.

Rates: Sold in combination with KOTA-TV, Rapid City, SD.

City of License: Scottsbluff. **ADI:** Cheyenne, WY-Scottsbluff, NE-Sterling, CO. **Rank:** 192.

Total Households: ©MSI Consumer Market Data as of 1/1/91. TV Homes, TV% and Circulation ©1991 Arbitron. County coverage based on Arbitron study.

Net Weekly Circulation	State / County	Total Households	TV Households	%
	NEBRASKA			
50% & Over	Banner	300	300	100
	Box Butte	5,300	5,200	98
	Cheyenne	4,200	4,100	98
	Dawes	3,500	3,400	97
	Garden	1,000	1,000	100
	Grant	300	300	100
	Kimball	1,800	1,800	100
	Morrill	2,400	2,300	96
	Scotts Bluff	14,300	14,100	99
	Sheridan	2,800	2,800	100
	Sioux	700	700	100
	WYOMING			
	Goshen	5,200	5,100	98

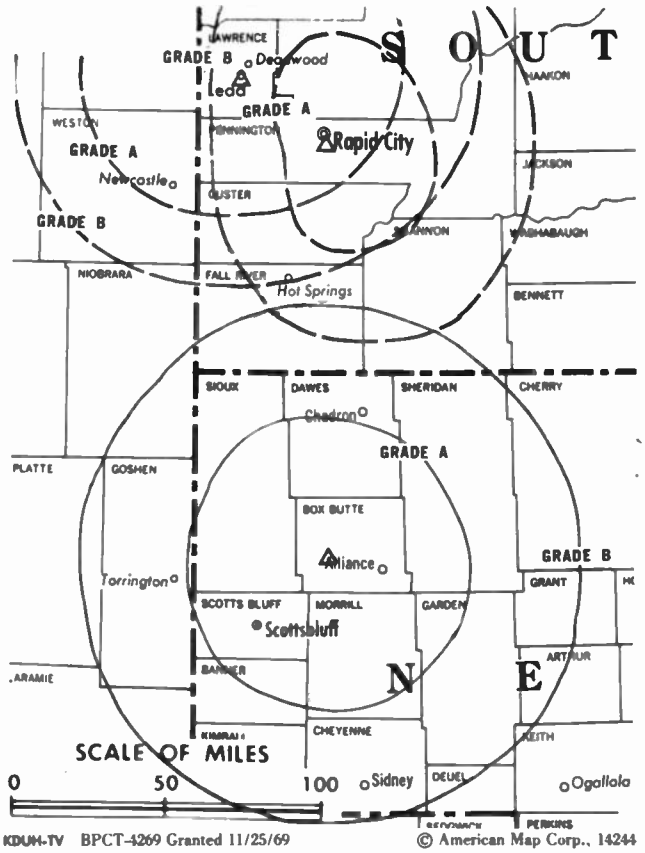

KDUH-TV BPCT-4269 Granted 11/25/69 © American Map Corp., 14244

Net Weekly Circulation	State / County	Total Households	TV Households	%
	NEBRASKA			
Between 25-49%	Deuel	1,000	1,000	100
	SOUTH DAKOTA			
	Shannon	2,700	2,500	92
	WYOMING			
	Niobrara	1,200	1,200	100
	Platte	4,300	4,100	95
	COLORADO			
Between 5-24%	Sedgwick	1,400	1,400	100
	NEBRASKA			
	Cherry	2,600	2,600	100
	Hooker	400	400	100
	Perkins	1,500	1,500	100
	SOUTH DAKOTA			
	Custer	2,800	2,700	96
	Fall River	3,300	3,200	97
	WYOMING			
	Weston	2,800	2,700	96
Station Totals		**65,800**	**64,400**	**98**
Net Weekly Circulation (1991)				**38,600**
Average Daily Circulation (1991)				**23,100**

KSTF

Ch. 10

(Satellite of KGWN-TV, Cheyenne, WY)

Network Service: CBS.

Licensee: Stauffer Communications Inc., 2923 E. Lincolnway, Cheyenne, WY 82001.

Studio: See KGWN-TV, Cheyenne, WY.

Telephone: 307-634-7755. **Fax:** 307-635-0224.

Technical Facilities: Channel No. 10 (192-198 MHz). Authorized power: 240-kw visual, 24-kw aural. Antenna: 840-ft. above av. terrain, 674-ft. above ground, 5141-ft. above sea level.

Latitude	41°	59'	58"
Longitude	103°	39'	55"

Transmitter: 9.5-mi. N of center of Scottsbluff.

Satellite Earth Station: RCA, 3.5-meter; RCA receivers.

News Service: AP.

Ownership: Stauffer Communications Inc. (Group Owner).

Began Operation: August 7, 1955. Sale to present owner by Burke Bcstg. of Cheyenne approved by FCC June 8, 1986. Sale to Wyneco Communications approved Oct. 14, 1983.

Represented (sales): Katz Television.

Represented (legal): Dow, Lohnes & Albertson.

Personnel:
Carl J. Occhipinti, General Manager.
Robert Olsen, Station Manager.

Rates: Bonus to KGWN-TV, Cheyenne, WY.

NETWORK BASE HOURLY RATE: Bonus to KGWN-TV, Cheyenne, WY.

City of License: Scottsbluff. **ADI:** Cheyenne, WY-Scottsbluff, NE-Sterling, CO. **Rank:** 192.

Total Households: ©MSI Consumer Market Data as of 1/1/91. TV Homes, TV% and Circulation ©1991 Arbitron. County coverage based on Arbitron study.

Net Weekly Circulation	State / County	Total Households	TV Households	%
	NEBRASKA			
50% & Over	Banner	300	300	100
	Box Butte	5,300	5,200	98
	Kimball	1,800	1,800	100
	Morrill	2,400	2,300	96
	Scotts Bluff	14,300	14,100	99
	Sioux	700	700	100

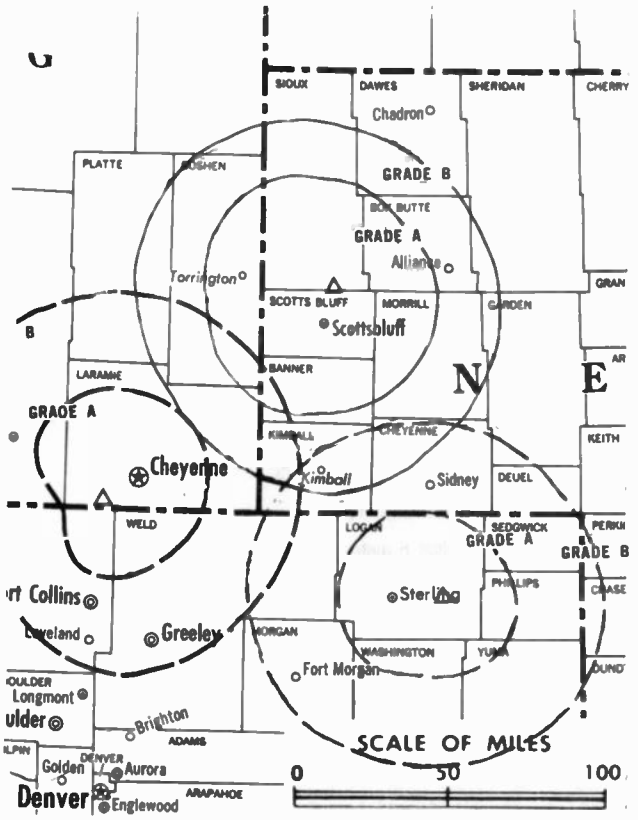

KSTF BMPCT-4858 Granted 10/9/57

© American Map Corp., 14244

Net Weekly Circulation	State / County	Total Households	TV Households	%
	WYOMING			
50% & Over	Goshen	5,200	5,100	98
	NEBRASKA			
Between 25-49%	Sheridan	2,800	2,800	100
	WYOMING			
	Platte	4,300	4,100	95
	NEBRASKA			
Between 5-24%	Cheyenne	4,200	4,100	98
	SOUTH DAKOTA			
	Fall River	3,300	3,200	97
	WYOMING			
	Niobrara	1,200	1,200	100
Station Totals		**45,800**	**44,900**	**98**
Net Weekly Circulation (1991)				**27,900**
Average Daily Circulation (1991)				**15,700**

KSNB-TV

Ch. 4

(Semi-satellite of KHGI-TV, Kearney, NE)

Network Service: ABC.

Licensee: Joseph C. Amaturo, Receiver, PHC, 2929 E. Commercial Blvd., Fort Lauderdale, FL 33308.

Studio: 14.5-mi. S of Hwy. 44, Kearney, NE 68848.

Telephone: 308-743-2494. **TWX:** 910-960-3746. **Fax:** 308-743-2644.

Technical Facilities: Channel No. 4 (66-72 MHz). Authorized power: 100-kw visual, 10-kw aural. Antenna: 1130-ft. above av. terrain, 1086-ft. above ground, 2837-ft. above sea level.

Latitude	40°	05'	13"
Longitude	97°	55'	12"

Transmitter: 4.7-mi. SW of Ruskin.

Satellite Earth Station: Prodelin, 5-meter; Pinzone receivers.

News Services: ABC, AP, National Weather Service, Environmental Satellite Services.

Ownership: Joseph C. Amaturo, Receiver (Group Owner).

Began Operation: October 1, 1965.

Represented (sales): Katz Television.

Represented (engineering): Jules Cohen & Associates, P.C.

Personnel:
Peggy A. Landry, General Manager.
Gene Short, Sales Manager.
Al Zobel, News Director.
Dan Lab, Business Manager.
Jerry Fuehrer, Chief Engineer.

Rates: Sold in conjunction with KHGI-TV, Kearney & KWNB-TV, Hayes Centre, NE.

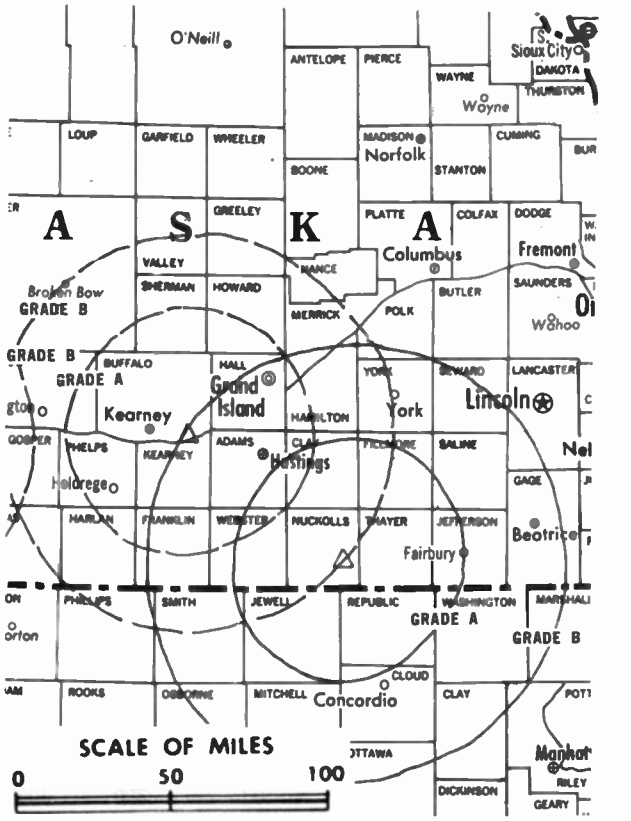

KSNB-TV BMPCT-6399 Granted 3/14/67

© American Map Corp., 14244

NETWORK BASE HOURLY RATE: Bonus.

Arbitron Data: Included with KHGI-TV, Kearney.

City of License: Superior. **ADI:** Lincoln-Hastings-Kearney. **Rank:** 98.

KHGI-TV, Kearney-Hastings-Grand Island (Arbitron Data Continued)

Net Weekly Circulation	State / County	Total Households	TV Households	TV Households %
	KANSAS			
Between 25-49%	Cheyenne	1,500	1,500	100
	Decatur	1,700	1,700	100
	Ottawa	2,300	2,200	96
	Rooks	2,400	2,400	100
	Washington	3,000	2,900	97
	NEBRASKA			
	Arthur	200	200	100
	Boone	2,500	2,500	100
	Nance	1,700	1,700	100
	York	5,800	5,700	98
	KANSAS			
Between 5-24%	Clay	3,800	3,700	97
	Dickinson	8,300	8,200	99
	Graham	1,400	1,400	100
	Lincoln	1,600	1,600	100
	Marshall	5,300	5,200	98
	NEBRASKA			
	Deuel	1,000	1,000	100
	Gage	8,900	8,800	99
	Garden	1,000	1,000	100
	Loup	300	300	100
	Wheeler	400	400	100

KETV, Omaha (Arbitron Data Continued)

Net Weekly Circulation	State / County	Total Households	TV Households	TV Households %
	NEBRASKA			
Between 5-24%	Dakota	6,700	6,700	100
	Dixon	2,600	2,600	100
	Jefferson	3,600	3,600	99
	Madison	12,700	12,500	98
	Polk	2,300	2,300	100
	Wayne	3,300	3,300	100

KMTV, Omaha (Arbitron Data Continued)

Net Weekly Circulation	State / County	Total Households	TV Households	TV Households %
	NEBRASKA			
Between 5-24%	Madison	12,700	12,500	98
	Pawnee	1,500	1,500	100
	Polk	2,300	2,300	100
	Thurston	2,400	2,400	100
	Wayne	3,300	3,300	100

KPTM, Omaha (Arbitron Data Continued)

Net Weekly Circulation	State / County	Total Households	TV Households	TV Households %
	KANSAS			
Between 5-24%	Nemaha	4,200	4,100	98
	NEBRASKA			
	Dakota	6,700	6,700	100
	Wayne	3,300	3,300	100

KOLN, Lincoln (Arbitron Data Continued)

Net Weekly Circulation	State / County	Total Households	TV Households	TV Households %
	NEBRASKA			
50% & Over	Phelps	3,700	3,700	100
	Platte	11,000	10,900	99
	Polk	2,300	2,300	100
	Red Willow	4,900	4,800	98
	Richardson	4,200	4,100	98
	Rock	900	900	100
	Saline	4,900	4,800	98
	Seward	6,000	5,900	98
	Sherman	1,500	1,500	100
	Stanton	2,500	2,500	100
	Thayer	2,600	2,600	100
	Valley	2,200	2,100	95
	Webster	2,000	2,000	100
	York	5,800	5,700	98
	KANSAS			
Between 25-49%	Marshall	5,300	5,200	98
	Norton	2,700	2,700	100
	Osborne	2,300	2,200	96
	NEBRASKA			
	Boyd	1,300	1,300	100
	Chase	1,900	1,900	100
	Cherry	2,600	2,600	100
	Keya Paha	500	500	100
	Logan	400	400	100
	Nemaha	3,200	3,200	100
	Otoe	5,900	5,800	98
	Saunders	7,100	7,000	99
	Wheeler	400	400	100
	KANSAS			
Between 5-24%	Mitchell	3,200	3,100	97
	Nemaha	4,200	4,100	98
	Rooks	2,400	2,400	100
	NEBRASKA			
	Burt	3,400	3,400	100
	Cass	8,500	8,400	99
	Cuming	4,100	4,000	98
	Deuel	1,000	1,000	100
	Dodge	14,100	14,000	99
	Hitchcock	1,500	1,500	100
	Knox	4,000	3,900	97
	Pierce	3,100	3,100	100

WOWT, Omaha
(Arbitron Data Continued)

Net Weekly Circulation	State / County	Total Households	TV Households	%
	IOWA			
Between 5-24%	Ringgold	2,300	2,300	100
	Union	5,400	5,300	98
	MISSOURI			
	Gentry	3,000	2,900	97
	Holt	2,700	2,600	96
	Worth	1,100	1,100	100
	NEBRASKA			
	Dakota	6,700	6,700	100
	Pierce	3,100	3,100	100
	Polk	2,300	2,300	100
	Wayne	3,300	3,300	100

Follow the business of program sales and distribution for videocassettes, discs and pay TV. Subscribe to **Video Week!** For subscription information, call collect: 202-872-9200.

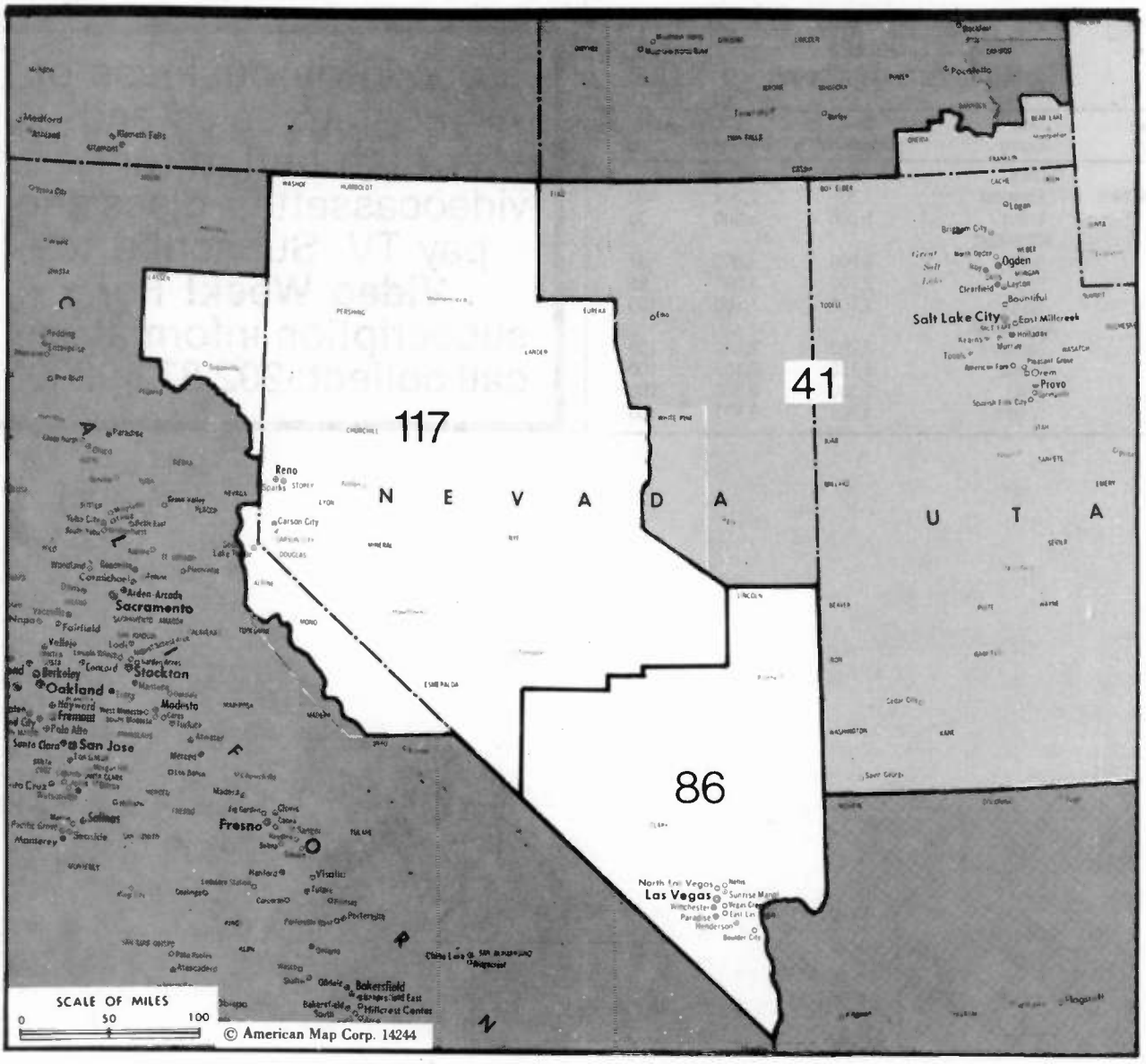

Market	Arbitron ADI TV Households	Rank	Market Area Commercial TV Stations
Salt Lake City, UT	597,700	41	KCCZ (4), KJVI (2), KOOG-TV (30), KSL-TV (5), KSTU (13), KTVX (4), KUTV (2), KXIV (14)
Las Vegas, NV	300,600	86	KBLR (39), KFBT (33), KLAS-TV (8), KRLR (21), KTNV (13), KVBC (3), KVVU-TV (5)
Reno, NV	192,800	117	KAME-TV (21), KOLO-TV (8), KREN-TV (27), KRNV (4), KTVN (2)

State Cross Reference List

Communities that receive programs of stations that are located elsewhere.

KVVU-TV, Henderson	See Las Vegas, NV
KBLR, Las Vegas	See Paradise, NV

Nevada Station Totals as of October 1, 1991

	VHF	UHF	TOTAL
Commercial Television Stations	7	5	12
Educational Television Stations	2	0	2
	9	5	14

Nevada—Las Vegas

KFBT

Ch. 33

Network Service: None, independent.

Grantee: Channel 33 Inc., 3840 S. Jones Blvd., Las Vegas, NV 89103.

Studio: 3840 S. Jones Blvd., Las Vegas, NV 89103.

Telephone: 702-873-0033. **Fax:** 702-873-6192.

Technical Facilities: Channel No. 33 (584-590 MHz). Authorized power: 1349-kw max. visual. Antenna: 1906-ft. above av. terrain, 174-ft. above ground, 4494-ft. above sea level.

Latitude	35°	56'	44"
Longitude	115°	02'	31"

Transmitter: 1.03-mi. NE of Black Mountain.

Satellite Earth Stations: Comtel, C-band; Harris receivers.

Ownership: Channel 33 Inc.

Began Operation: August 1, 1989.

Personnel:
Steve Groesbeck, General Manager.
Mike Pyne, General Sales Manager.
Mike Cardin, Chief Engineer.
Kristine Collman, Program Director.
Korie Fera, Promotion Director.

Highest 30 Sec. Rate: $120.

City of License: Las Vegas. **ADI:** Las Vegas. **Rank:** 86.

Total Households: ©MSI Consumer Market Data as of 1/1/91. TV Homes, TV% and Circulation ©1991 Arbitron. County coverage based on Arbitron study.

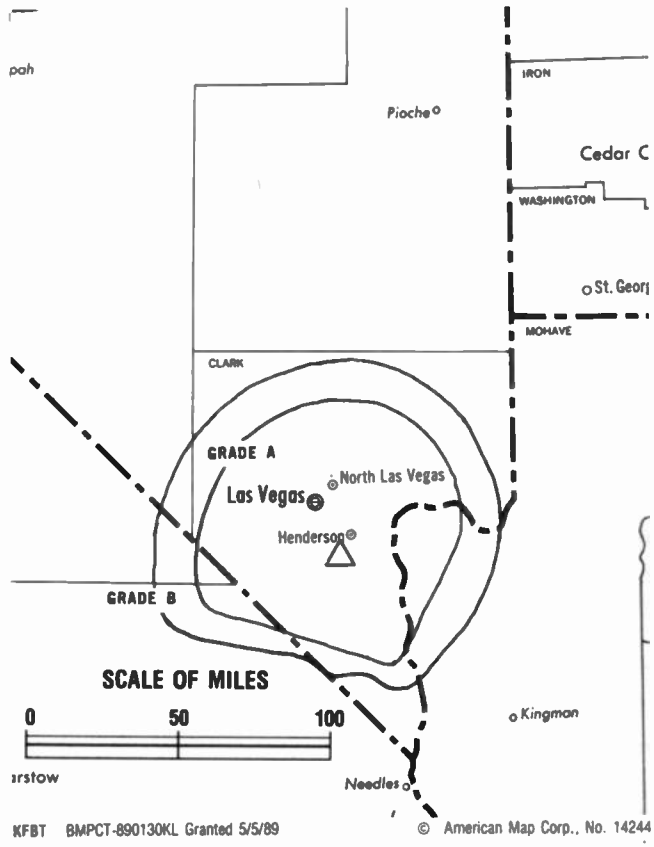

KFBT BMPCT-890130KL Granted 5/5/89 © American Map Corp., No. 14244

Net Weekly Circulation	State County	Total Households	TV Households	TV Households %
	NEVADA			
Between 5-24%	Clark	285,500	280,800	98
	Nye South	3,800	3,500	92
Station Totals		**289,300**	**284,300**	**98**
Net Weekly Circulation (1991)				**62,500**
Average Daily Circulation (1991)				**17,900**

Nevada—Las Vegas

KLAS-TV

Ch. 8

Network Service: CBS.

Licensee: Landmark Television Inc., 3228 Channel 8 Dr., Las Vegas, NV 89114.

Studio: 3228 Channel 8 Dr., Las Vegas, NV 89109.

Mailing Address: Box 15047, Las Vegas, NV 89114.

Telephone: 702-792-8888. **TWX:** 910-397-6968. **Fax:** 702-734-7437.

Technical Facilities: Channel No. 8 (180-186 MHz). Authorized power: 316-kw max. & 288-kw horizontal visual, 63.2-kw max. & 57.5-kw horizontal aural. Antenna: 2000-ft. above av. terrain, 271-ft. above ground, 4606-ft. above sea level.

Latitude	35°	56'	44"
Longitude	115°	02'	33"

Transmitter: Black Mountain, 7-mi. from Henderson.

Satellite Earth Stations: Microdyne, 7-meter C-band; Scientific-Atlanta, 7-meter C-band; DH Satellite, 5-meter Ku-band; Anixter, 5-meter C-band; Scientific-Atlanta, 4.6-meter C-band; Microdyne receivers.

SNG Mobile Dish: SatCom, 2.4-meter Ku-band.

News Services: AP, Conus, Group W Newsfeed, NIWS, UPI.

Ownership: Landmark Communications Inc.

Began Operation: July 8, 1953. Sale to Hughes Tool Co. by H. M. Greenspun and Las Vegas Sun approved by FCC Feb. 14, 1968 (Television Digest, Vol. 8:8, 9). Sale to present owner by the estate of Howard R. Hughes approved by FCC May 15, 1978 (Vol. 18:7).

Represented (sales): Harrington, Righter & Parsons Inc.

Represented (legal): Hogan & Hartson.

Personnel:
Richard Fraim, Vice President & General Manager.
Andy Henderson, General Sales Manager.
Matt Aaron, National Sales Manager.
Bob Stoldal, News Director.
Pat Monson, Program Director.
Virginia Canfield, Business Manager.
Jeff Chesser, Production Manager.
John Nelson, Chief Engineer.

Rates: On request.

City of License: Las Vegas. **ADI:** Las Vegas. **Rank:** 86.

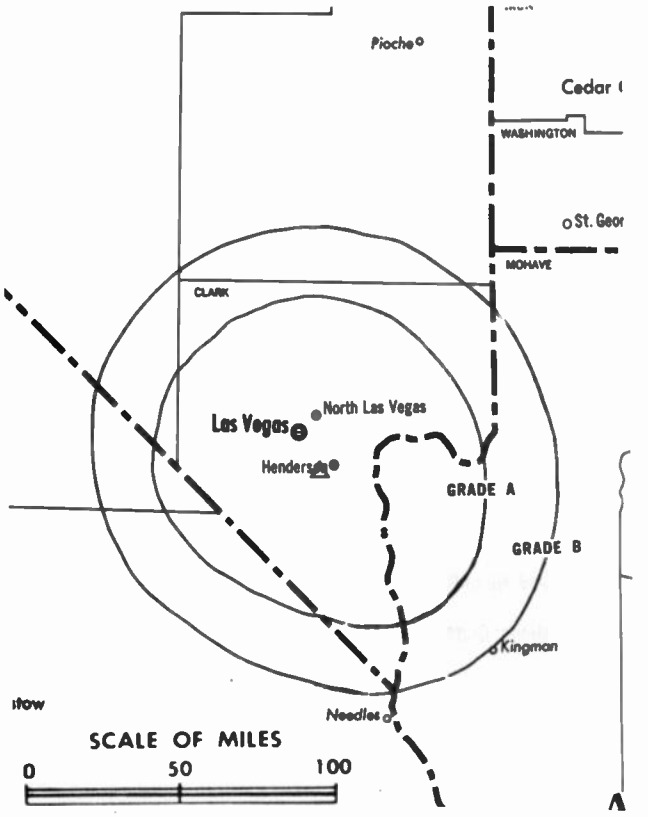

KLAS-TV BPCT-4448 Granted 9/1/71 © American Map Corp., 14244

Total Households: ©MSI Consumer Market Data as of 1/1/91. TV Homes, TV% and Circulation ©1991 Arbitron. County coverage based on Arbitron study.

Net Weekly Circulation	State County	Total Households	TV Households Households	TV Households %
	NEVADA			
50% & Over	Clark	285,500	280,800	98
	Lincoln	1,400	1,300	93
	Nye South	3,800	3,500	92
	NEVADA			
Between 25-49%	White Pine	3,000	2,900	97
	ARIZONA			
Between 5-24%	Mohave	37,700	36,000	96
Station Totals		**331,400**	**324,500**	**98**
Net Weekly Circulation (1991)				**258,900**
Average Daily Circulation (1991)				**154,400**

Nevada—Las Vegas

KRLR

Ch. 21

Network Service: None, independent.

Licensee: DRES Media Inc., Box 26815, Las Vegas, NV 89126.

Studio: 920 S. Commerce St., Las Vegas, NV 89106.

Mailing Address: Box 26815, Las Vegas, NV 89126.

Telephone: 702-382-2121. **Fax:** 702-382-1351.

Technical Facilities: Channel No. 21 (512-518 MHz). Authorized power: 427-kw max. visual, 40-kw max. aural. Antenna: 1158-ft. above av. terrain, 90-ft. above ground, 3420-ft. above sea level.

Latitude	36°	00'	26"
Longitude	115°	00'	24"

Transmitter: Black Mountain, Henderson.

Multichannel TV Sound: Stereo only.

Satellite Earth Stations: Comtech, 5-meter C-band; ChannelMaster, 3.2-meter C-band; DX Engineering, 3.2-meter C-band; M/A-Com, 3.2-meter Ku-band; ChannelMaster, DX Engineering, M/A-Com, Pinzone receivers.

Ownership: DRES Media Inc.

Began Operation: July 31, 1984.

Represented (sales): Katz Independent TV Sales.

Represented (legal): Miller & Fields, P.C.

Represented (engineering): Carl T. Jones Corp.

Personnel:
Rick Scott, General Manager.
Wayne Gartley, Station & National Sales Manager.
Steve Scott, Chief Engineer.
Rita Wotherspoon, Traffic & Operations Manager.

Highest 30 Sec. Rate: $1500.

City of License: Las Vegas. **ADI:** Las Vegas. **Rank:** 86.

Total Households: ©MSI Consumer Market Data as of 1/1/91. TV Homes, TV% and Circulation ©1991 Arbitron. County coverage based on Arbitron study.

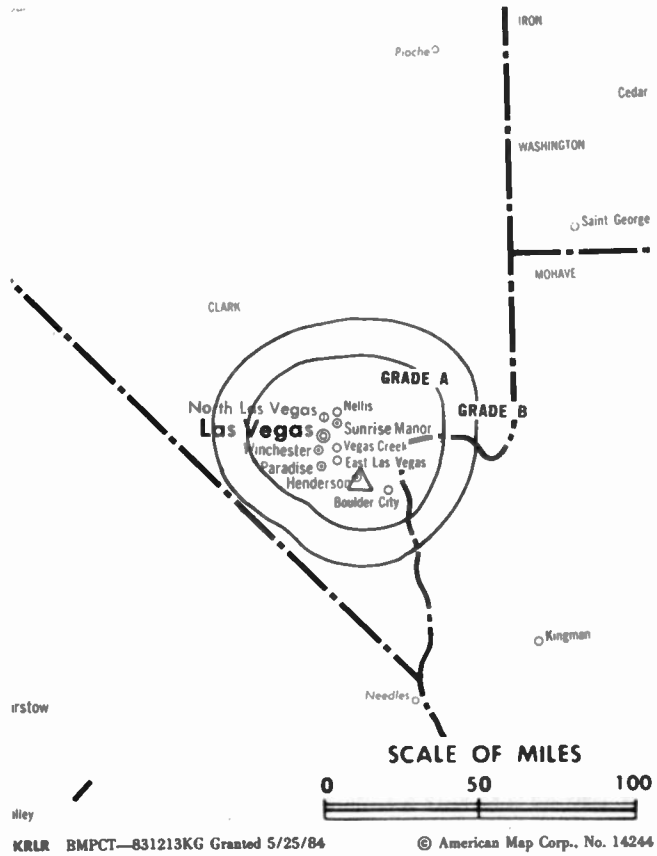

KRLR BMPCT—831213KG Granted 5/25/84 © American Map Corp., No. 14244

Net Weekly Circulation	State County	Total Households	TV Households	%
	NEVADA			
Between 25-49%	Clark	285,500	280,800	98
	NEVADA			
Between 5-24%	Nye South	3,800	3,500	92
Station Totals		**289,300**	**284,300**	**98**
Net Weekly Circulation (1991)				**137,800**
Average Daily Circulation (1991)				**53,200**

KTNV

Ch. 13

Network Service: ABC.

Licensee: WTMJ Inc.

Studio: 3355 S. Valley View Blvd., Las Vegas, NV 89102.

Telephone: 702-876-1313. **Fax:** 702-871-1961.

Technical Facilities: Channel No. 13 (210-216 MHz). Authorized power: 316-kw visual, 15.8-kw aural. Antenna: 2000-ft. above av. terrain, 268-ft. above ground, 4603-ft. above sea level.

Latitude	35°	56'	43"
Longitude	115°	00'	32"

Transmitter: 10-mi. SSE of Las Vegas, Black Mountain.

Multichannel TV Sound: Stereo only.

Satellite Earth Stations: Andrew, 7-meter C-band; Andrew, 4.5-meter C-band; DX, 3-meter C-band; Microdyne, 7-meter C-band; RCA, 3-meter Ku-band; Avantek, DX, RCA, Scientific-Atlanta, Standard Electronics receivers.

News Services: ABC, AP.

Ownership: WTMJ Inc. (Group Owner).

Began Operation: May 4, 1956. Sale to Adelson group by Albert Zugsmith interests approved Nov. 20, 1957 by FCC (**Television Digest**, Vol. 13:34, 42, 47); Zugsmith groups' purchase of KSHO-TV & KBMI(AM), Henderson, NV approved Nov. 28, 1956 (Vol. 12:48). Sale to Nevada Bcstrs. Fund Inc. by Mervyn L. & Nathan Adelson and Irwin A. Molasky approved Nov. 5, 1959 (Vol. 15:42, 45). Interim authorization granted Aug. 9, 1967 to Ch. 13 of Las Vegas Inc. CP granted to Talmac Inc. April 16, 1969 (Vol. 9:15). Positive control acquired by Williams Family Group following FCC approval July 11, 1974. Sale to present owner approved by FCC June 29, 1979 (Vol. 19:8).

Represented (sales): Petry Television Inc.

Represented (legal): Crowell & Moring.

Personnel:
James Behling, Vice President & General Manager.
Gary Plumlee, General Sales Manager.
Tim Foster, National Sales Manager.
Richard Urey, News Director.
Stormi Lloyd-Drake, Program Director.
Donna Dube, Promotion Director.
Jayne Bohn, Business Manager.

KTNV BMPCT—800104KE Granted 5/30/80 © American Map Corp., No. 14244

Rates: On request.

City of License: Las Vegas. **ADI:** Las Vegas. **Rank:** 86.

Total Households: ©MSI Consumer Market Data as of 1/1/91. TV Homes, TV% and Circulation ©1991 Arbitron. County coverage based on Arbitron study.

Net Weekly Circulation	State County	Total Households	TV Households	TV Households %
	NEVADA			
50% & Over	Clark	285,500	280,800	98
	Lincoln	1,400	1,300	93
	Nye South	3,800	3,500	92
Station Totals		**290,700**	**285,600**	**98**
Net Weekly Circulation (1991)				**243,500**
Average Daily Circulation (1991)				**134,200**

Nevada—Las Vegas

KVBC

Ch. 3

Network Service: NBC.

Licensee: Valley Broadcasting Co., Box 44169, Las Vegas, NV 89116.

Studio: 1500 Foremaster Lane, Las Vegas, NV 89101.

Telephone: 702-642-3333. **TWX:** 910-397-6997. **Fax:** 702-399-0767.

Technical Facilities: Channel No. 3 (60-66 MHz). Authorized power: 100-kw visual, 17.4-kw aural. Antenna: 1275-ft. above av. terrain, 257-ft. above ground, 3594-ft. above sea level.

Latitude	36°	00'	30"
Longitude	115°	00'	20"

Transmitter: Black Mountain.

Multichannel TV Sound: Stereo only.

Satellite Earth Stations: Transmit/receive Prodelin, 5-meter C-band; Paracom, 3.1-meter C-band; Andrew, 2.37-meter Ku-band; DX Engineering, Pinzone receivers.

News Services: AP, CNN, LPN, NBC, UPI.

Ownership: Sunbelt Broadcasting Co. (Group Owner).

Began Operation: January 23, 1955. Donrey Inc. lost license (**Television Digest**, Vol. 18:46; 19:19, 32). Began operation under present ownership Sept. 30, 1979.

Represented (sales): Blair Television.

Represented (legal): Dow, Lohnes & Albertson.

Personnel:
Rolla D. Cleaver, General Manager.
Gene R. Greenberg, General Sales Manager.
Dick Hollister, National Sales Manager.
Charlene Hearst, Public Affairs Director.
Mike Cutler, News Director.
Judy Reich, Program Director.
Peter Carlson, Promotion Director.
Susan Jacobs, Business Manager.
Frank Haynes, Chief Engineer.
Laurence Richesin, Assistant Chief Engineer.
Tom Cross, Operations Supervisor.

Highest 30 Sec. Rate: $2000.

NETWORK BASE HOURLY RATE: $595.

City of License: Las Vegas. **ADI:** Las Vegas. **Rank:** 86.

Total Households: ©MSI Consumer Market Data as of 1/1/91. TV Homes, TV% and Circulation ©1991 Arbitron. County coverage based on Arbitron study.

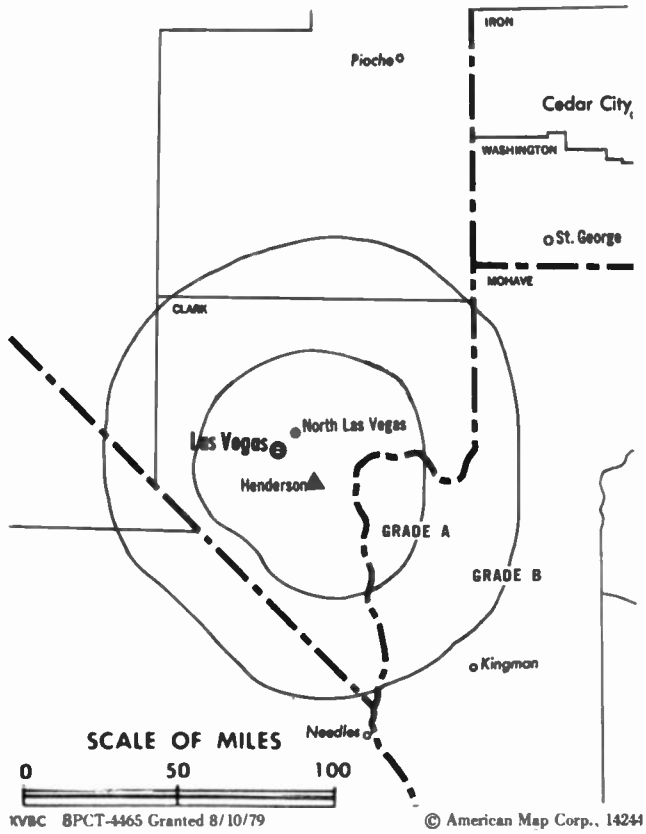

Net Weekly Circulation	State / County	Total Households	TV Households	%
	NEVADA			
50% & Over	Clark	285,500	280,800	98
	Lincoln	1,400	1,300	93
	Nye South	3,800	3,500	92
	UTAH			
	Washington	13,900	13,200	95
	NEVADA			
Between 5-24%	Eureka	500	500	100
	White Pine	3,000	2,900	97
Station Totals		**308,100**	**302,200**	**98**
Net Weekly Circulation (1991)				**269,700**
Average Daily Circulation (1991)				**169,400**

Nevada—Henderson-Las Vegas

KVVU-TV

Ch. 5

Network Service: Fox.

Licensee: KVVU Broadcasting Corp., 25 TV 5 Dr., Henderson, NV 89014.

Studio: 25 TV 5 Dr., Henderson, NV 89014.

Telephone: 702-435-5555. **TWX:** 910-397-6879. **Fax:** 702-451-4220.

Technical Facilities: Channel No. 5 (76-82 MHz). Authorized power: 100-kw visual, 20-kw aural. Antenna: 1190-ft. above av. terrain, 139-ft. above ground, 3499-ft. above sea level.

Latitude	36°	00'	26"
Longitude	115°	00'	23"

Transmitter: Black Mountain, 2-mi. SW of Henderson.

Multichannel TV Sound: Stereo only.

Satellite Earth Stations: Simulsat, 5-meter C-band; AFC, 3.5-meter Ku-band; M/A-Com, Standard Communications receivers.

News Service: UPI.

Ownership: Meredith Corp. (Group Owner).

Began Operation: September 10, 1967. Sale to present owner approved by FCC April 5, 1985 (**Television Digest**, Vol. 25:3). Sale to John W. Carson, et al., by William H. Hernstadt, et al., approved March 30, 1979 (Vol. 18:25; 19:14, 16). Previous sale by Levin-Townsend Enterprises approved Sept. 1, 1971. Sale by Charles Vanda approved by FCC May 1, 1969 (Vol. 9:18).

Represented (sales): MMT Sales Inc.

Represented (legal): Haley, Bader & Potts.

Represented (engineering): Edward F. Lorentz & Associates.

Personnel:
Rusty Durante, Vice President & General Manager.
Bill Utton, General Sales Manager.
Tom Marciano, Local Sales Manager.
Sonia Maxwell, National Sales Manager.
Tom Purney, Promotion Director.
Jack Smith, Director of Engineering.
Monte Wagner, Business Manager.

Rates: On request.

City of License: Henderson. **ADI:** Las Vegas. **Rank:** 86.

Total Households: ©MSI Consumer Market Data as of 1/1/91. TV Homes, TV% and Circulation ©1991 Arbitron. County coverage based on Arbitron study.

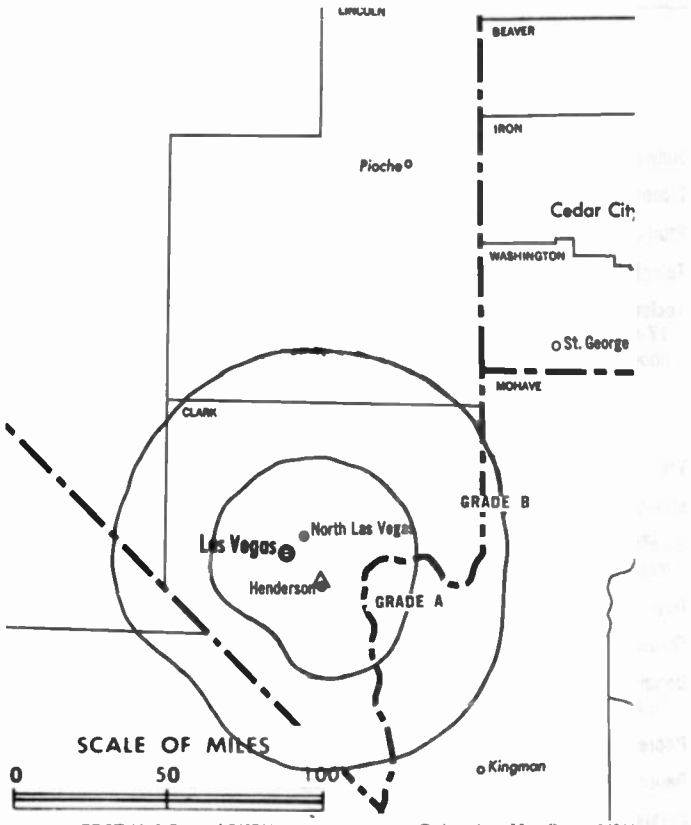

KVVU-TV BPCT-3315 Granted 7/27/66 © American Map Corp., 14244

Net Weekly Circulation	State County	Total Households	TV Households	%
	ARIZONA			
50% & Over	Mohave	37,700	36,000	96
	NEVADA			
	Clark	285,500	280,800	98
	Nye South	3,800	3,500	92
	White Pine	3,000	2,900	97
	NEVADA			
Between 25-49%	Lincoln	1,400	1,300	93
	UTAH			
Between 5-24%	Washington	13,900	13,200	95
Station Totals		**345,300**	**337,700**	**98**
Net Weekly Circulation (1991)				**270,500**
Average Daily Circulation (1991)				**159,400**

Nevada—Paradise

KBLR

Ch. 39

Network Service: None, independent.

Licensee: Rose Communications, 2309 Renaissance Dr., Las Vegas, NV 89119.

Studio: 2309 Renaissance Dr., Las Vegas, NV 89119.

Telephone: 702-736-3993. **Fax:** 702-736-4971.

Technical Facilities: Channel No. 39 (620-626 MHz). Authorized power: 1330-kw max. visual. Antenna: 1204-ft. above av. terrain, 223-ft. above ground, 3481-ft. above sea level.

Latitude	36°	00'	31"
Longitude	115°	00'	22"

Transmitter: Black Mountain communications site, near Henderson, Clark County.

Satellite Earth Station: Midwest Communications Ku & C-band; Drake receivers.

Ownership: Rose Communications.

Began Operation: April 1, 1989.

Represented (sales): Airwaves Inc.

Represented (legal): Jones, Waldo, Holbrook & McDonough.

Represented (engineering): A. D. Ring & Associates, P.C.

Personnel:
James D. Williams, General Manager.
Ted Lon, Station & General Sales Manager.
Lou Ann Boone, Program Director.
Wendy Oesterle, Business Manager.
John Romanko, Chief Engineer.

Highest 30 Sec. Rate: $110.

City of License: Paradise. **ADI:** Las Vegas. **Rank:** 86.

Total Households: ©MSI Consumer Market Data as of 1/1/91. TV Homes, TV% and Circulation ©1991 Arbitron. County coverage based on Arbitron study.

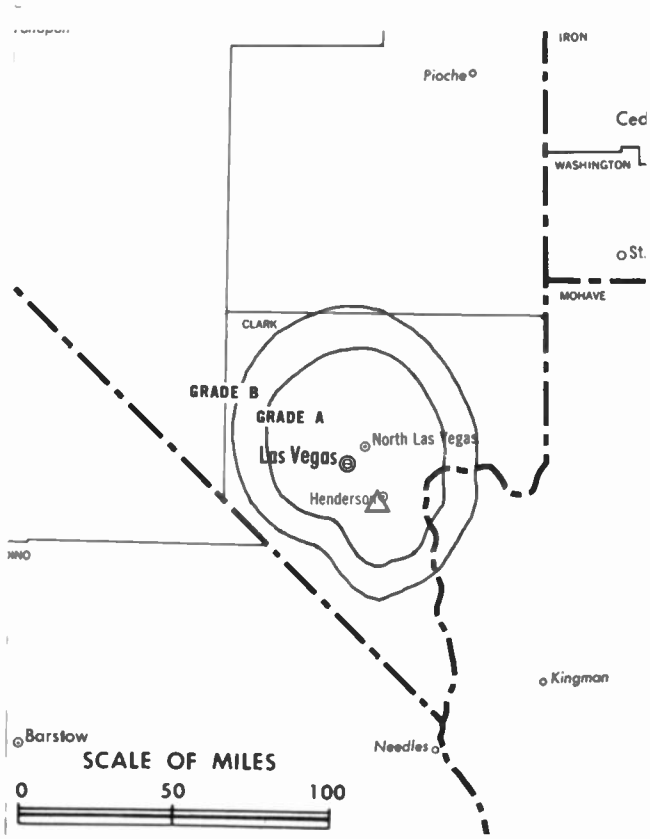

KBLR BMPCT-881212KI Granted 1/31/89

© American Map Corp., No. 14244

Net Weekly Circulation	State County	Total Households	TV Households	%
	NEVADA			
Between 5-24%	Clark	285,500	280,800	98
Station Totals		**285,500**	**280,800**	**98**
Net Weekly Circulation (1991)				**31,100**
Average Daily Circulation (1991)				**6,500**

KAME-TV

Ch. 21

Network Service: Fox.

Licensee: Page Enterprises Inc., 4920 Brookside Court, Reno, NV 89502.

Studio: 4920 Brookside Court, Reno, NV 89502.

Mailing Address: Box 11129, Reno, NV 89510.

Telephone: 702-786-2121. **TWX:** 910-395-6062. **Fax:** 702-786-9146.

Technical Facilities: Channel No. 21 (512-518 MHz). Authorized power: 631-kw max. & 457-kw horizontal visual, 63.1-kw max. & 45.7-kw horizontal aural. Antenna: 620-ft. above av. terrain, 152-ft. above ground, 5625-ft. above sea level.

Latitude	39°	35'	03.50"
Longitude	119°	47'	00.51"

Transmitter: E Knob of Red Peak, 4-mi. N of Reno.

Satellite Earth Stations: Scientific-Atlanta, 7-meter C-band; Andrew, 4.5-meter Ku & C-band; Scientific-Atlanta, Standard Communications receivers.

Ownership: Page Enterprises Inc.

Began Operation: October 11, 1981.

Represented (sales): Seltel Inc.

Represented (legal): Bryan, Cave, McPheeters & McRoberts.

Represented (engineering): Smith & Powstenko.

Personnel:
Bill Andrews, President & General Manager.
B. J. Andrews, Station Manager.
Michael Andrews, General Sales Manager.
Chuck Harper, Local Sales Manager.
Debbie Schultz, Program Director.
Barry Myer, Business Manager.
Al Ruch, Chief Engineer.

Highest 30 Sec. Rate: $600.

City of License: Reno. **ADI:** Reno. **Rank:** 117.

Total Households: ©MSI Consumer Market Data as of 1/1/91. TV Homes, TV% and Circulation ©1991 Arbitron. County coverage based on Arbitron study.

Net Weekly Circulation	State / County	Total Households	TV Households	%
	NEVADA			
50% & Over	Churchill	6,900	6,800	99
	Douglas	11,100	10,700	96
	Mineral	2,700	2,600	96
	Pershing	1,800	1,700	94
	Storey	600	600	100

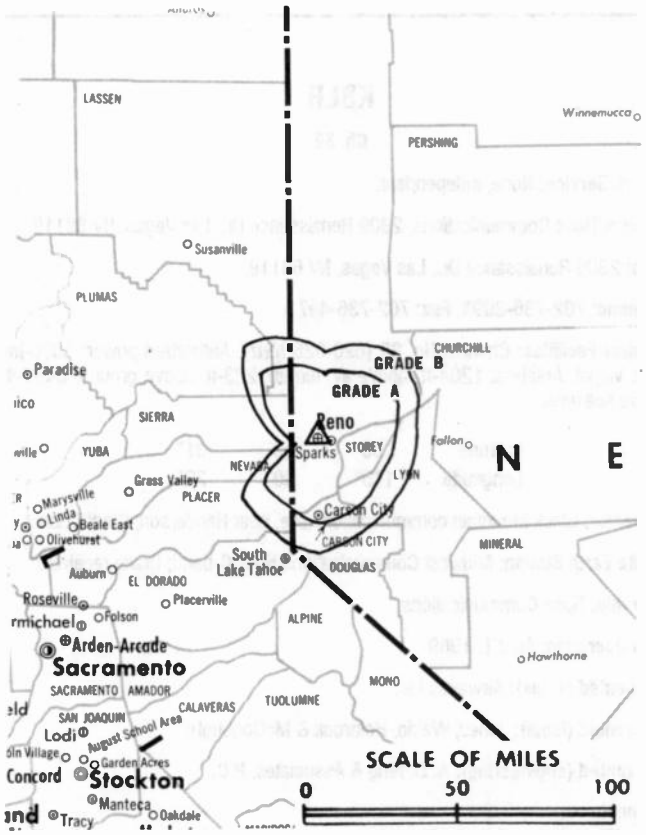

KAME-TV BPCT-790110LC Granted 4/23/80 © American Map Corp., 14244

Net Weekly Circulation	State / County	Total Households	TV Households	%
50% & Over	Washoe	108,200	105,800	98
	Carson City	17,000	16,600	98
	CALIFORNIA			
Between 25-49%	El Dorado East	12,300	11,800	96
	Lassen	8,300	7,800	94
	Placer East	4,400	4,200	95
	NEVADA			
	Lyon	7,800	7,500	96
	CALIFORNIA			
Between 5-24%	Alpine	400	400	88
	Plumas	8,600	8,000	93
	NEVADA			
	Esmeralda	300	300	100
	Nye North	3,000	2,800	93
Station Totals		**193,400**	**187,600**	**97**
Net Weekly Circulation (1991)				**105,100**
Average Daily Circulation (1991)				**41,600**

Nevada—Reno

KOLO-TV

Ch. 8

Network Service: ABC.

Licensee: Donrey of Nevada Inc., Box 10,000, Reno, NV 89510.

Studio: 4850 Ampere Dr., Reno, NV 89502.

Telephone: 702-786-8880. **TWX:** 910-395-7051.

Technical Facilities: Channel No. 8 (180-186 MHz). Authorized power: 151-kw visual, 30.2-kw aural. Antenna: 2930-ft. above av. terrain, 120-ft. above ground, 9789-ft. above sea level.

Latitude	39°	18'	49"
Longitude	119°	53'	00"

Transmitter: Slide Mountain, Washoe County.

Satellite Earth Stations: Andrew, 7.3-meter C-band; Andrew, 4.5-meter C-band; GE, 3-meter Ku-band; Andrew, Avantek, Standard Components receivers.

News Services: ABC, AP.

Ownership: Donrey Media Group Inc.

Began Operation: September 26, 1953.

Represented (sales): Blair Television.

Represented (legal): Haley, Bader & Potts.

Represented (engineering): Hammett & Edison Inc.

Personnel:
Fred W. Smith, President.
Charles S. Alvey, General Manager.
C. Robert Thompson, Jr., General Sales Manager.
John Z. Csia, Program/Operations Manager.
Mark Mayhew, News Director.
Robert C. Peterson, Business Manager.
Earl Ling, Promotion & Film Director.
John Howe, Director of Community Relations.
Lorna King, Traffic Director.
Robert L. Northam, Chief Engineer.

Highest 30 Sec. Rate: $1400.

NETWORK BASE HOURLY RATE: $275.

City of License: Reno. **ADI:** Reno. **Rank:** 117.

Total Households: ©MSI Consumer Market Data as of 1/1/91. TV Homes, TV% and Circulation ©1991 Arbitron. County coverage based on Arbitron study.

Net Weekly Circulation	State County	Total Households	TV Households	%
	CALIFORNIA			
50% & Over	Alpine	400	400	88
	El Dorado East	12,300	11,800	96
	Lassen	8,300	7,800	94
	Modoc	3,600	3,300	92
	Mono	4,100	3,600	87
	Placer East	4,400	4,200	95

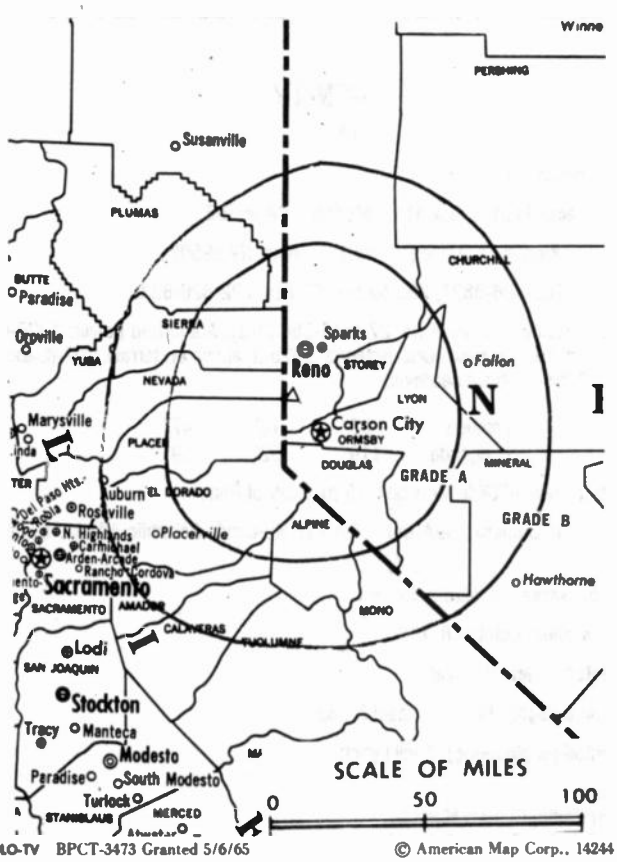

KOLO-TV BPCT-3473 Granted 5/6/65 © American Map Corp., 14244

Net Weekly Circulation	State County	Total Households	TV Households	%
	NEVADA			
50% & Over	Churchill	6,900	6,800	99
	Douglas	11,100	10,700	96
	Eureka	500	500	100
	Humboldt	4,800	4,600	96
	Lander	2,100	2,000	95
	Lyon	7,800	7,500	96
	Mineral	2,700	2,600	96
	Nye North	3,000	2,800	93
	Pershing	1,800	1,700	94
	Storey	600	600	100
	Washoe	108,200	105,800	98
	Carson City	17,000	16,600	98
	NEVADA			
Between 25-49%	Elko	10,700	10,000	94
	Esmeralda	300	300	100
	White Pine	3,000	2,900	97
	CALIFORNIA			
Between 5-24%	Inyo	7,800	7,000	90
	Nevada	32,200	30,400	95
	Plumas	8,600	8,000	93
	Sierra	1,500	1,400	93
Station Totals		**263,700**	**253,300**	**96**
Net Weekly Circulation (1991)				**172,300**
Average Daily Circulation (1991)				**107,100**

KREN-TV

Ch. 27

Network Service: Univision.

Licensee: Sainte Limited, Box 4159, Modesto, CA 95352.

Studio: 4600 Kietzke Lane, Bldg. G, No.171, Reno, NV 89502.

Telephones: 702-826-8827; 209-523-0777. **Fax:** 702-826-8830.

Technical Facilities: Channel No. 27 (548-554 MHz). Authorized power: 1820-kw max. visual, 182-kw max. aural. Antenna: 2925-ft. above av. terrain, 107-ft. above ground, 9754-ft. above sea level.

Latitude	39°	18'	47"
Longitude	119°	52'	59"

Transmitter: Peak of Slide Mountain, 15-mi. SSW of Reno.

Satellite Earth Stations: M/A-Com, 5-meter Ku-band; Scientific-Atlanta, 5-meter C-band.

Ownership: Sainte Ltd. (Group Owner).

Began Operation: October 8, 1986.

Represented (sales): Univision.

Represented (legal): Fletcher, Heald & Hildreth.

Represented (engineering): Cecil Lynch.

Personnel:
Chester Smith, General Manager.
Gregg Schafer, General Sales Manager.
Leslie Mix, Local Manager.
Herbert Crenshaw, Engineering Director.

Highest 30 Sec. Rate: $60.

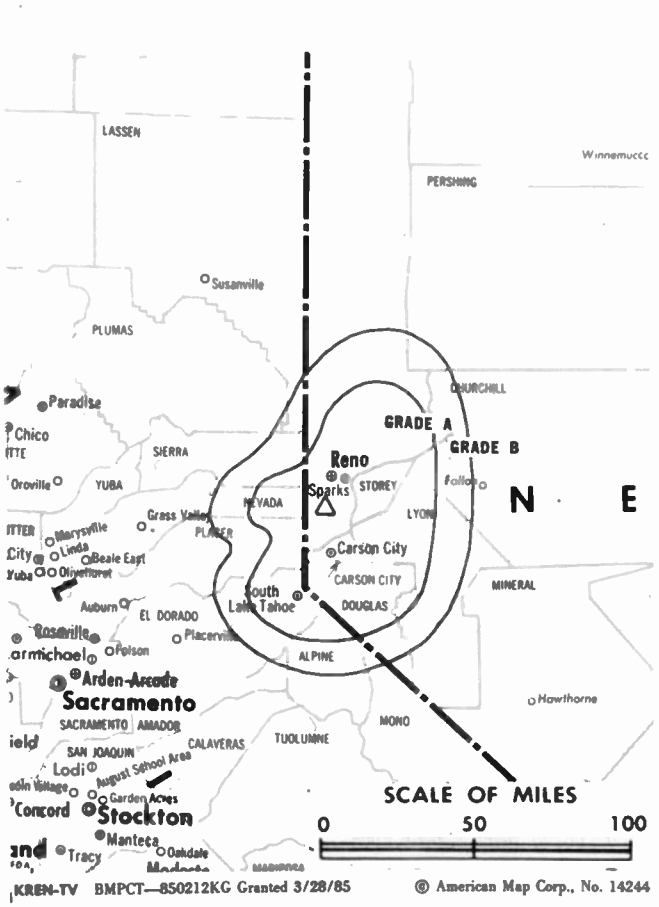

Arbitron Data: Not available.

City of License: Reno. **ADI:** Reno. **Rank:** 117.

Nevada—Reno

KRNV

Ch. 4

Network Service: NBC.

Licensee: Sierra Broadcasting Co., Box 7160, Reno, NV 89510-7160.

Studio: 1790 Vassar St., Reno, NV 89502.

Mailing Address: Box 7160, Reno, NV 89510-7160.

Telephone: 702-322-4444. **TWX:** 910-395-7080. **Fax:** 702-785-1200.

Technical Facilities: Channel No. 4 (66-72 MHz). Authorized power: 17-kw visual, 3.44-kw aural. Antenna: 420-ft. above av. terrain, 92-ft. above ground, 5539-ft. above sea level.

Latitude	39°	35'	03"
Longitude	119°	48'	06"

Transmitter: 4-mi. N of Reno Post Office.

Satellite Earth Stations: Harris, 6-meter Ku-band; Scientific-Atlanta, 4.5-meter Ku & C-band; Harris, 3-meter Ku-band; Harris, Scientific-Atlanta receivers.

SNG Mobile Dish: 2.4-meter Ku-band.

News Services: AP, NBC, UPI.

Ownership: Sunbelt Broadcasting Co. (Group Owner).

Began Operation: September 30, 1962. Sale to present owner by Circle L Inc. approved by FCC Sept. 13, 1989.

Represented (sales): Petry Television Inc.

Represented (engineering): Lohnes & Culver.

Personnel:
Steve Newman, Vice President & General Manager.
Jim Elliott, Station Manager.
Jack Hartman, National Sales Manager.
Patricia McRae, News Director.
Ralph Toddre, Program & Promotion Director.
Monique DeVries, Business Manager.
John Holland, Chief Engineer.

Highest 30 Sec. Rate: $750.

NETWORK BASE HOURLY RATE: $392.

City of License: Reno. **ADI:** Reno. **Rank:** 117.

Total Households: ©MSI Consumer Market Data as of 1/1/91. TV Homes, TV% and Circulation ©1991 Arbitron. County coverage based on Arbitron study.

Net Weekly Circulation	State County	Total Households	TV Households Households	TV Households %
	CALIFORNIA			
50% & Over	El Dorado East	12,300	11,800	96
	Lassen	8,300	7,800	94
	Placer East	4,400	4,200	95
	NEVADA			
	Churchill	6,900	6,800	99
	Douglas	11,100	10,700	96
	Lyon	7,800	7,500	96
	Mineral	2,700	2,600	96
	Nye North	3,000	2,800	93

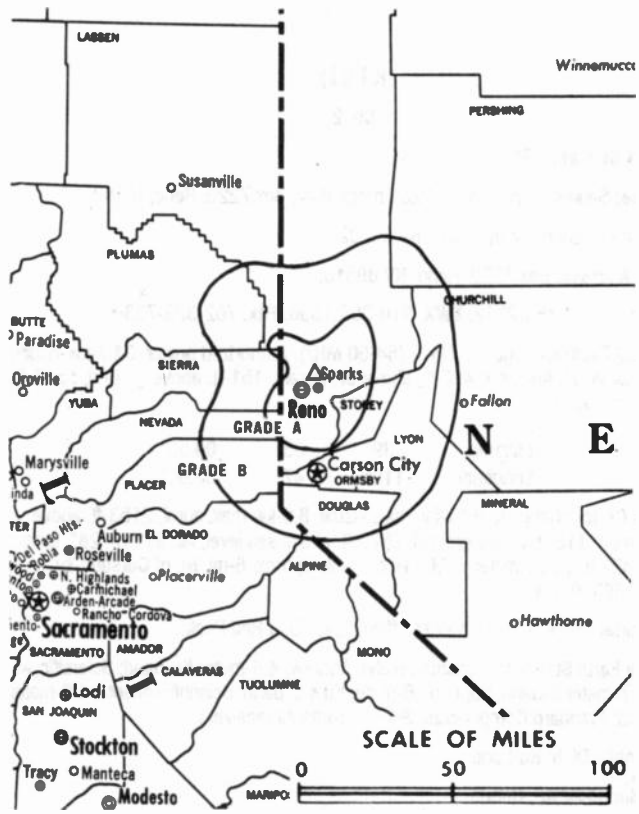

KRNV BPCT-2656 Granted 6/15/61 © American Map Corp., No. 14244

Net Weekly Circulation	State County	Total Households	TV Households Households	TV Households %
50% & Over	Pershing	1,800	1,700	94
	Storey	600	600	100
	Washoe	108,200	105,800	98
	Carson City	17,000	16,600	98
	CALIFORNIA			
Between 25-49%	Alpine	400	400	88
	NEVADA			
	Esmeralda	300	300	100
	Humboldt	4,800	4,600	96
	CALIFORNIA			
Between 5-24%	Mono	4,100	3,600	87
	Plumas	8,600	8,000	93
	Sierra	1,500	1,400	93
Station Totals		203,800	197,200	97
Net Weekly Circulation (1991)				142,200
Average Daily Circulation (1991)				73,800

NEED BROADCAST TV OR CABLE TV DATA FROM THE FACTBOOK ON TAPE OR DISKETTE? NEED CUSTOMIZED REPORTS?

Call Warren Publishing's Market Research & Data Sales Dept. 202-872-9200

KTVN

Ch. 2

Network Service: CBS.

Licensee: Sarkes Tarzian Inc., 4925 Energy Way, Box 7220, Reno, NV 89510.

Studio: 4925 Energy Way, Reno, NV 89502.

Mailing Address: Box 7220, Reno, NV 89510.

Telephone: 702-786-2212. **TWX:** 910-395-7096. **Fax:** 702-323-7836.

Technical Facilities: Channel No. 2 (54-60 MHz). Authorized power: 34.7-kw visual, 6.92-kw aural. Antenna: 490-ft. above av. terrain, 151-ft. above ground, 5580-ft. above sea level.

Latitude	39°	35'	00.50"
Longitude	119°	47'	52.00"

Holds CP for change to 89.1-kw max. visual, 8.9-kw max. aural, 2153-ft. above av. terrain, 113-ft. above ground, 7570-ft. above sea level; lat. 39° 15' 28", long. 119° 42' 36", transmitter to McClellan Peak, approx. 6-mi. NE of Carson City. BPCT-860507KG.

Transmitter: 4-mi. N of Reno Post Office, E. Knob of Red Peak.

Satellite Earth Stations: Transmit/receive Andrew, 4.6-meter Ku-band; Scientific-Atlanta, 7-meter C-band; Superior, 6-meter Ku & C-band; Scientific-Atlanta, 4.6-meter C-band; Standard Components, Scientific-Atlanta receivers.

SNG Mobile Dish: Ku-band.

News Services: AP, Conus.

Ownership: Sarkes Tarzian Inc. (Group Owner).

Began Operation: June 4, 1967. Sale to present owners by Lee D. Hirshland, et al., approved by FCC Aug. 13, 1980 (**Television Digest**, Vol. 19:44).

Represented (sales): Katz Television.

Represented (legal): Cohn & Marks.

Represented (engineering): Jules Cohen & Associates.

Personnel:
Lawson Fox, General Manager.
Al Richards, Director of Operations & Engineering.
Robert J. Weinstein, General Sales Manager.
Tom Jeans, Creative Services Director.
Sharon Asher, Program Services Manager.
Theresa Clarke, Local Sales Manager.
Joann Mitchell, Controller.

Rates: On request.

City of License: Reno. **ADI:** Reno. **Rank:** 117.

Total Households: ©MSI Consumer Market Data as of 1/1/91. TV Homes, TV% and Circulation ©1991 Arbitron. County coverage based on Arbitron study.

Net Weekly Circulation	State County	Total Households	TV Households Households	TV Households %
	CALIFORNIA			
50% & Over	El Dorado East	12,300	11,800	96
	NEVADA			
	Churchill	6,900	6,800	99
	Douglas	11,100	10,700	96

KTVN BPCT-860507KG Granted 5/6/91 © American Map Corp., No. 14244

Net Weekly Circulation	State County	Total Households	TV Households Households	TV Households %
50% & Over	Esmeralda	300	300	100
	Lyon	7,800	7,500	96
	Mineral	2,700	2,600	96
	Nye North	3,000	2,800	93
	Pershing	1,800	1,700	94
	Storey	600	600	100
	Washoe	108,200	105,800	98
	Carson City	17,000	16,600	98
	CALIFORNIA			
Between 25-49%	Lassen	8,300	7,800	94
	Placer East	4,400	4,200	95
	NEVADA			
	Elko	10,700	10,000	94
	Humboldt	4,800	4,600	96
	Lander	2,100	2,000	95
	CALIFORNIA			
Between 5-24%	Alpine	400	400	88
	Mono	4,100	3,600	87
	Plumas	8,600	8,000	93
	NEVADA			
	Eureka	500	500	100
	White Pine	3,000	2,900	97
Station Totals		**218,600**	**211,200**	**97**
Net Weekly Circulation (1991)				**149,400**
Average Daily Circulation (1991)				**81,800**

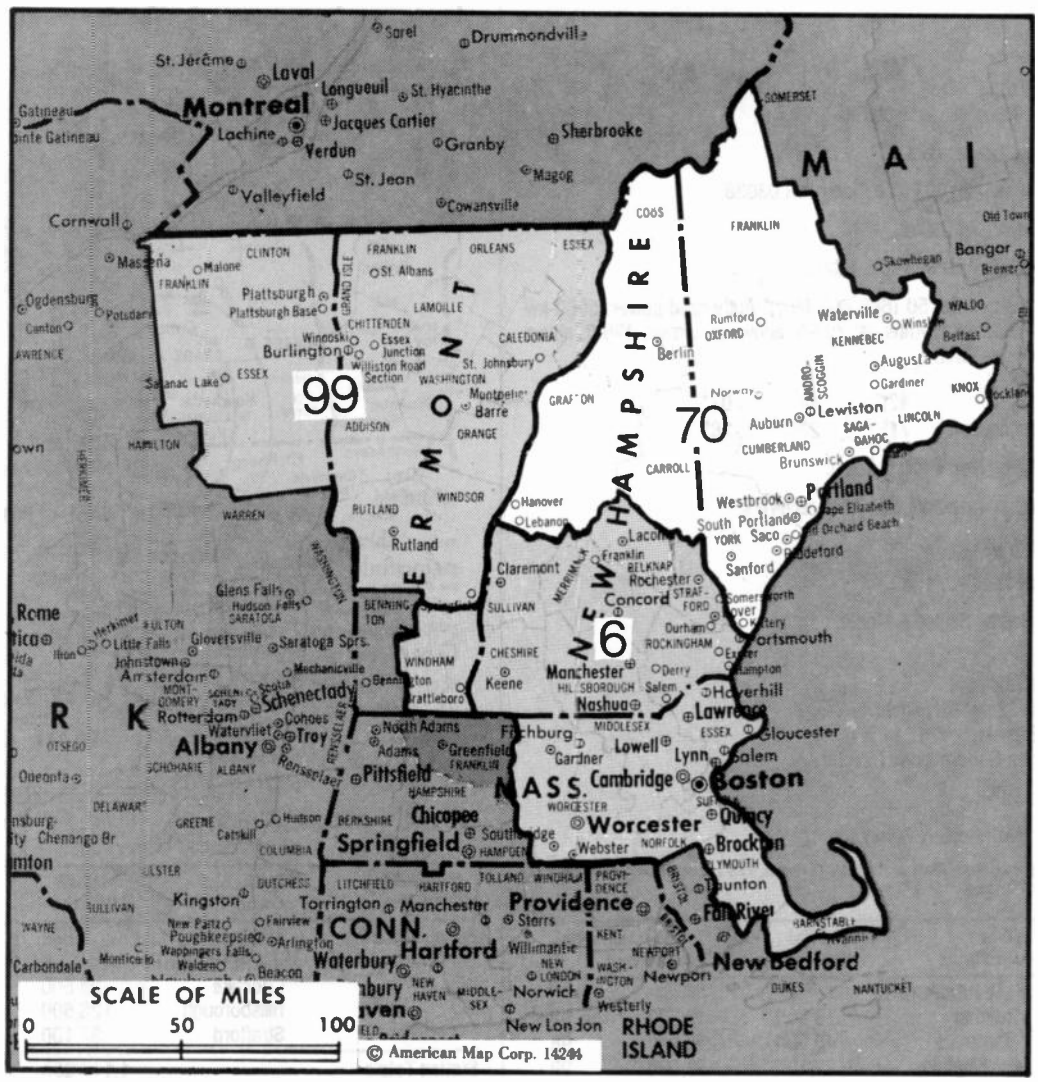
Montreal
Laval
Longueuil
St. Hyacinthe
Sherbrooke
Granby
Magog
Valleyfield
Cowansville
Drummondville
Sorel
St. Jerôme
Lachine
Verdun
Jacques Cartier
St. Jean
Cornwall
Plattsburgh
Burlington
Rutland
Barre
Montpelier
St. Johnsbury
Claremont
Hanover
Lebanon
Concord
Manchester
Nashua
Keene
Rochester
Portsmouth
Dover
Durham
Hampton
Derry
Salem
Lawrence
Haverhill
Gloucester
Lowell
Lynn
Boston
Cambridge
Quincy
Brockton
Worcester
Fitchburg
Gardner
Greenfield
Pittsfield
North Adams
Chicopee
Springfield
Holyoke
Westfield
Hartford
Manchester
Torrington
Waterbury
New Britain
Willimantic
Providence
Pawtucket
Fall River
New Bedford
Newport
Norwich
New London
Westerly
Albany
Schenectady
Troy
Rotterdam
Amsterdam
Glens Falls
Saratoga Spgs.
Gloversville
Johnstown
Little Falls
Kingston
Poughkeepsie
Newburgh
Middletown
Carbondale
Scranton
Binghamton
Oneonta
Utica
Rome
Watertown
Ogdensburg
Massena
Malone
Plattsburgh Base
Saranac Lake
Lake Placid
Waterville
Augusta
Gardiner
Bangor
Brewer
Old Town
Skowhegan
Belfast
Auburn
Lewiston
Brunswick
Portland
Westbrook
South Portland
Saco
Sanford
Biddeford
Old Orchard Beach
Berlin
Rumford
Norway
Laconia
Franklin
Somersworth
Rochester
Dover
Exeter
Hampton
Hooksett
Milford
Nashua
Hudson
Derry
Salem
Methuen
Andover
North Andover
Lawrence
Haverhill
Amesbury
Newburyport
Gloucester
Lowell
Lynn
Salem
Marblehead
Cambridge
Boston
Quincy
Brockton
Taunton
Fall River
New Bedford
Worcester
Fitchburg
Gardner
Leominster
Greenfield
Pittsfield
North Adams
Chicopee
Springfield
Holyoke
Westfield
Hartford
Manchester
Torrington
Waterbury
New Britain
Willimantic
Providence
Pawtucket
Warwick

New Hampshire—Derry

WNDS

Ch. 50

Network Service: None, independent.

Licensee: CTV of Derry Inc., TV 50 Place, Derry, NH 03038.

Studio: TV 50 Place, Derry, NH 03038.

Telephone: 603-434-8850. **Fax:** 603-434-8627.

Technical Facilities: Channel No. 50 (686-692 MHz). Authorized power: 5000-kw max. visual, 500-kw max. aural. Antenna: 702-ft. above av. terrain, 499-ft. above ground, 983-ft. above sea level.

Latitude	42°	44'	07"
Longitude	71°	23'	36"

Transmitter: Trigate Rd. on Merrill Hill, Hudson.

Satellite Earth Stations: In operation; M/A-Com receivers.

Ownership: CTV of Derry Inc.

Began Operation: September 12, 1983.

Represented (legal): Reddy, Begley & Martin.

Personnel:
Donna Cole, General Manager.
Marc Lehner, National Sales Manager.
Paul Hunter, Chief Engineer.
Tom Zappala, Program & Promotions Director.

Highest 30 Sec. Rate: $275.

City of License: Derry. **ADI:** Boston. **Rank:** 6.

Total Households: ©MSI Consumer Market Data as of 1/1/91. TV Homes, TV% and Circulation ©1991 Arbitron. County coverage based on Arbitron study.

Net Weekly Circulation	State County	Total Households	TV Households Households	TV Households %
	NEW HAMPSHIRE			
Between 25-49%	Belknap	19,900	19,700	99
	Merrimack	46,500	45,600	98
	Rockingham	92,100	91,000	99
	MASSACHUSETTS			
Between 5-24%	Essex	253,300	250,700	99

WNDS BPCT-810121KF Granted 7/16/82

© American Map Corp. 14244

Net Weekly Circulation	State County	Total Households	TV Households Households	TV Households %
Between 5-24%	Middlesex	511,800	506,400	99
	NEW HAMPSHIRE			
	Cheshire	26,500	25,800	97
	Hillsborough	126,800	125,300	99
	Strafford	37,100	36,500	98
Station Totals		1,114,000	1,101,000	99
Net Weekly Circulation (1991)				165,500
Average Daily Circulation (1991)				51,300

New Hampshire—Manchester

WMUR-TV

Ch. 9

Network Service: ABC.

Licensee: WMUR-TV Inc., 50 Cote St., Manchester, NH 03101.

Studio: 50 Cote St., Manchester, NH 03101.

Telephone: 603-669-9999. Fax: 603-641-9044.

Technical Facilities: Channel No. 9 (186-192 MHz). Authorized power: 282-kw visual, 33.5-kw aural. Antenna: 1030-ft. above av. terrain, 227-ft. above ground, 1513-ft. above sea level.

Latitude	42°	58'	59"
Longitude	71°	35'	19"

Transmitter: Goffstown, NH.

Multichannel TV Sound: Stereo only.

Satellite Earth Stations: Andrew, 7.3-meter C-band; Andrew, 4.5-meter Ku-band; Vertex, 4.5-meter Ku-band; Vertex, 4-meter C-band; Andrew, M/A-Com, Standard Components receivers.

News Service: AP.

Ownership: Birney Imes Jr. & Family (Group Owner).

Began Operation: March 28, 1954. Transfer from estate of Francis P. Murphy approved by FCC Feb. 3, 1959 (**Television Digest**, Vol. 14:15; 15:2, 6). Sale to present owner by Richard Eaton Estate approved by FCC July 22, 1981.

Represented (sales): Seltel Inc.

Represented (legal): Latham & Watkins.

Represented (engineering): Jules Cohen & Associates.

Personnel:
David L. Zamichow, Vice President & General Manager.
Larry Gilpin, General Sales Manager.
Tom Bonnar, Operations/Program Manager.
Joseph Paciorkowski, Chief Engineer.
Miles Resnick, News Director.
Chrys Ogle, Promotion Director.
Linda Wilkins, Business Manager.

Highest 30 Sec. Rate: $400.

NETWORK BASE HOURLY RATE: $325.

City of License: Manchester. **ADI:** Boston. **Rank:** 6.

Total Households: ©MSI Consumer Market Data as of 1/1/91. TV Homes, TV% and Circulation ©1991 Arbitron. County coverage based on Arbitron study.

Net Weekly Circulation	State County	Total Households	TV Households Households	TV Households %
	NEW HAMPSHIRE			
50% & Over	Belknap	19,900	19,700	99
	Cheshire	26,500	25,800	97

WMUR-TV BPCT-2407 Granted 11/15/55 © American Map Corp., No. 14244

Net Weekly Circulation	State County	Total Households	TV Households Households	TV Households %
50% & Over	Hillsborough	126,800	125,300	99
	Merrimack	46,500	45,600	98
	Rockingham	92,100	91,000	99
	Strafford	37,100	36,500	98
	NEW HAMPSHIRE			
Between 25-49%	Carroll	15,300	15,000	98
	Grafton	27,800	27,000	97
	Sullivan	15,900	15,500	97
	VERMONT			
	Windham	16,700	16,000	96
	Windsor	23,400	22,800	97
	MASSACHUSETTS			
Between 5-24%	Essex	253,300	250,700	99
	Middlesex	511,800	506,400	99
	Worcester	255,400	252,200	99
	MAINE			
	York	66,200	65,400	99
Station Totals		**1,534,700**	**1,514,900**	**99**
Net Weekly Circulation (1991)				**347,000**
Average Daily Circulation (1991)				**165,100**

WGOT

Ch. 60

Network Service: None, independent.

Licensee: Paugus Television Inc., Box 265, Feeding Hills, MA 01030-0265.

Studio: One Sundial Ave., Suite 501, Manchester, NH 03103.

Telephone: 603-647-6060. **Fax:** 603-644-0060.

Technical Facilities: Channel No. 60 (746-752 MHz). Authorized power: 1410-kw max. visual, 140-kw max. aural. Antenna: 1011-ft. above av. terrain, 137-ft. above ground, 1464-ft. above sea level.

Latitude	42°	59'	02"
Longitude	71°	35'	18"

Transmitter: South Mountain, Goffstown.

Satellite Earth Stations: Comtech, 3.8-meter C-band; Comtech, 3.8-meter Ku-band; ChannelMaster, 3.1-meter C-band; Vertex, 4.58-meter Ku-band; Sony receivers.

Ownership: Paugus Television Inc.

Began Operation: August 14, 1987. Sale to present owners by Golden Triangle TV60 granted Jan. 6, 1989.

Represented (legal): Davis Wright & Tremaine.

Personnel:
John Fergie, General Manager.
Earl Rinker, General Sales Manager.
Sue Furey, National Sales Manager.
Ed Williams, Director of Engineering.
Rhonda Mann, News Director.
Doreen Warchal, Program Director.
Don Hill, Operations Manager.
Kat Strange-Murphy, Promotion & Marketing Director.
Maureen Sawyer, Business Manager.
Sandra Del Dolori, Production Manager.

Highest 30 Sec. Rate: $150.

City of License: Merrimack. **ADI:** Boston. **Rank:** 6.

Total Households: ©MSI Consumer Market Data as of 1/1/91. TV Homes, TV% and Circulation ©1991 Arbitron. County coverage based on Arbitron study.

VERMONT
NEW HAMPSHIRE
MASSACHUSETTS
CONNECTICUT
Burlington
Montpelier
Barre
St. Johnsbury
Rutland
Hanover
Lebanon
Laconia
Claremont
Concord
Keene
Nashua
Manchester
Portsmouth
Rochester
Berlin
Augusta
Lewiston
Portland
Biddeford
Saco
Sanford
Westbrook
Brunswick
Auburn
Norway
Rumford
Mexico
Watervil
Schenectady
Troy
Albany
Saratoga Spgs.
Glens Falls
Hudson Falls
Bennington
Brattleboro
Greenfield
Adams
N. Adams
Pittsfield
Northampton
Springfield
Holyoke
Worcester
Webster
Woonsocket
Hartford
Providence
Fall River
New Haven
Waterbury
Danbury
Torrington
Winsted
Rockville
Middletown
Meriden
Lowell
Lawrence
Haverhill
Boston
Quincy
Brockton
Plymouth
Attleboro
Taunton
Lynn
Salem
Gloucester
Leominster
Fitchburg
Wellesley
Essex Jct.
Winooski
Burlington
Montpelier
Barre
St. Johnsbury
Berlin
Rumford
Augusta
Lewiston
Portland
Biddeford
Saco
Sanford
Rochester
Concord
Manchester
Nashua
Portsmouth
Keene
Claremont
Springfield
Hanover
Lebanon
Laconia
Rutland
Glens Falls
Schenectady
Troy
Albany
Pittsfield
Northampton
Springfield
Worcester
Hartford
Providence
Fall River
New Haven
Waterbury
Boston
Lowell
Lawrence
Haverhill
Quincy
Brockton
Plymouth

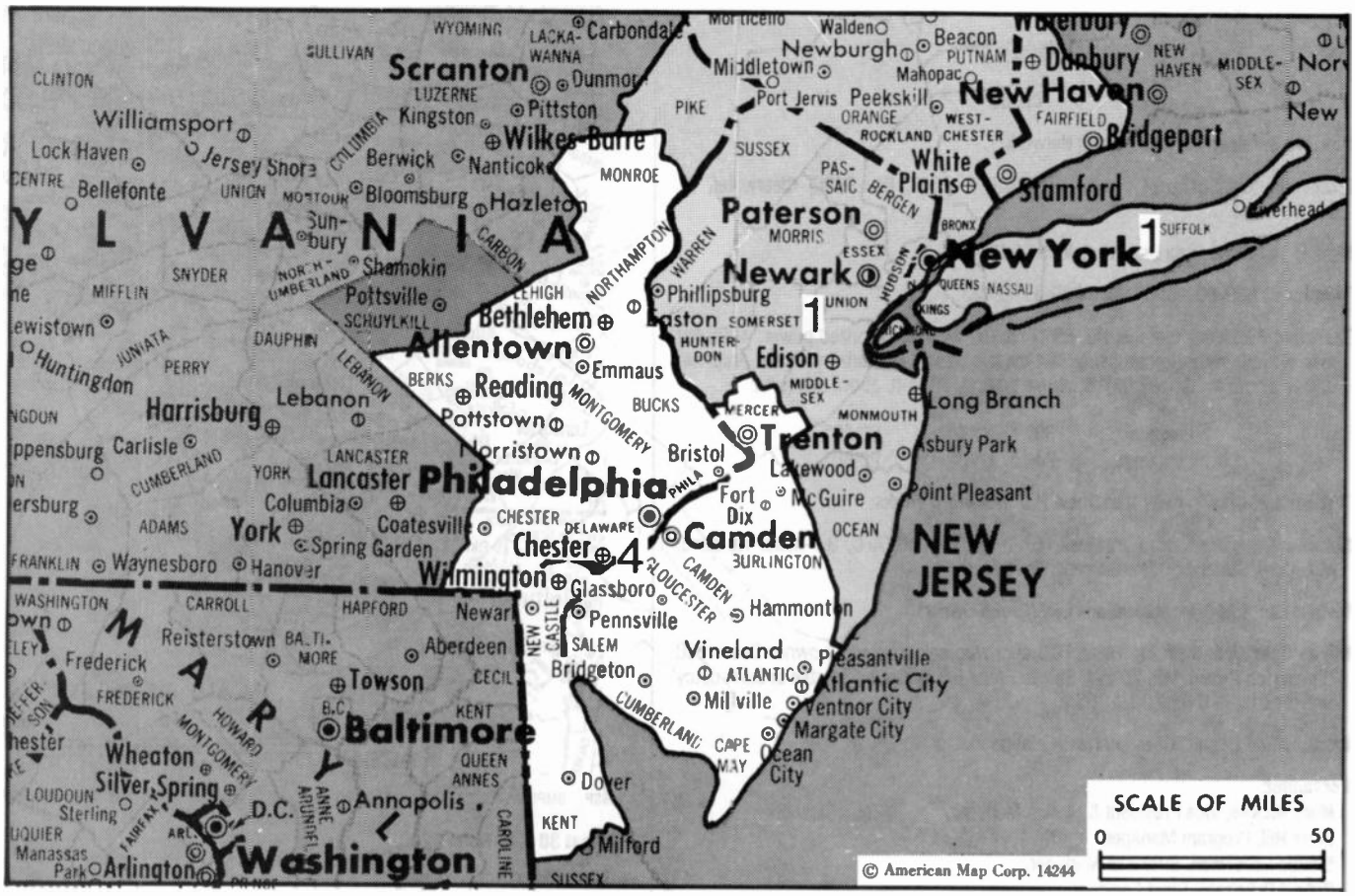

Market	Arbitron ADI TV Households	Rank	Market Area Commercial TV Stations
New York, NY	7,075,000	1	WABC-TV (7), WCBS-TV (2), WHAI-TV (43), WHSE (68), WHSI (67), WLIG (55), WNBC-TV (4), WNJU (47), WNYW (5), WPIX (11), WTBY (54), WTZA (62), WWOR-TV (9), WXTV (41)
Philadelphia, PA	2,736,000	4	KYW-TV (3), WBPH-TV (60), WCAU-TV (10), WFMZ-TV (69), WGBS-TV (57), WHSP (65), WMGM-TV (40), WPHL-TV (17), WPVI-TV (6), WTGI-TV (61), WTVE (51), WTXF-TV (29)

State Cross Reference List

Communities that receive programs of stations that are located elsewhere.

WNJU, Linden	See New York, NY
WNJU & WHSE, Newark	See New York, NY
WXTV, Paterson	See New York, NY
WWOR-TV, Secaucus	See New York, NY

New Jersey Station Totals as of October 1, 1991

	VHF	UHF	TOTAL
Commercial Television Stations	0	3	3
Educational Television Stations	0	4	4
	0	7	7

— NEW AREA CODES —

State	Before	After	Effective Date
New Jersey	201	201 Bergen, Essex, Hudson, Morris (portions), Passaic, Sussex counties 908 Hunterdon, Middlesex, Monmouth, Ocean (portions), Somerset, Union, Warren counties	June 1991

WHSP

Ch. 65

Network Service: Home Shopping Network.

Licensee: HSN Bcstg. of Vineland, 1529 U.S. 19 S, Box 9090, Clearwater, FL 34618-9090.

Studio: 4449 N. Delsea Dr., Newfield, NJ 08344.

Telephone: 609-691-6565. Fax: 609-691-2483.

Technical Facilities: Channel No. 65 (776-782 MHz). Authorized power: 4095-kw max. & 1730-kw horizontal visual, 364-kw max. & 154-kw horizontal aural. Antenna: 920-ft. above av. terrain, 937-ft. above ground, 1049-ft. above sea level.

Latitude	39°	44'	00.40"
Longitude	74°	50'	28.60"

Transmitter: Church Ave., N of Chew Rd., Waterford Works.

Satellite Earth Stations: Paraclipse, 4.6-meter C-band; AFC, 3.7-meter Ku-band; M/A-Com, Standard Communications receivers.

Ownership: HSN Communications Inc. (Group Owner).

Began Operation: July 21, 1981. FCC approved sale to present owner Dec. 1986 (Television Digest, Vol. 26:52). Sale to Press Bcstg. Co. by Trustee in Bankruptcy approved by FCC April 30, 1985.

Represented (legal): Dow, Lohnes & Albertson.

Personnel:
Mary McKee, Vice President & Station Manager.
Chris Hill, Program Manager.
Bunnie Lederman, Business Manager.
Robert Pritchard, Chief Engineer.
Linda Donovan, Traffic Manager.

WHSP BMPCT—800618KJ Granted 10/23/80 © American Map Corp., No. 14244

Highest 30 Sec. Rate: $200.

Arbitron Data: Not available.

City of License: Vineland. **ADI:** Philadelphia. **Rank:** 4.

New Jersey—Wildwood-Atlantic City

WMGM-TV

Ch. 40

Network Service: NBC.

Licensee: South Jersey Radio Inc., 15 Shore Rd., Linwood, NJ 08221.

Studio: Avalon Blvd., Swainton, NJ.

Mailing Address: 15 S. Shore Rd., Linwood, NJ 08221.

Telephone: 609-927-4440.

Technical Facilities: Channel No. 40 (626-632 MHz). Authorized power: 1740-kw visual, 174-kw aural. Antenna: 420-ft. above av. terrain, 425-ft. above ground, 430-ft. above sea level.

Latitude	39°	07'	28"
Longitude	74°	45'	56"

Transmitter: Avalon Blvd., 2.7-mi. W of Sea Isle City, Swainton.

Multichannel TV Sound: Stereo only.

Satellite Earth Stations: ChannelMaster; RCA.

News Services: AP, NBC.

Ownership: Howard Green Group (Group Owner).

Began Operation: January 25, 1966. Sale to present owners by William C. Wotring Jr., et al., approved by FCC Feb. 25, 1981.

Represented (sales): Landin Media Sales.

Represented (legal): Cordon & Kelly.

Represented (engineering): Lohnes & Culver.

Personnel:
Howard Green, President.
Jane B. Stark, General Manager.
Chris Adams, Program Director.
John Ianuzzi, General Sales Manager.
Lou Mcdonald, Chief Engineer.
Jeff Whiteker, News Director.
Janet Davidson, Business Manager.

Highest 30 Sec. Rate: $300.

City of License: Wildwood. **ADI:** Philadelphia. **Rank:** 4.

Total Households: ©MSI Consumer Market Data as of 1/1/91. TV Homes, TV% and Circulation ©1991 Arbitron. County coverage based on Arbitron study.

WMGM-TV BPCT—861229KW Granted 2/25/87 © American Map Corp., No. 14244

Net Weekly Circulation	State County	Total Households	TV Households Households	TV Households %
	NEW JERSEY			
Between 25-49%	Atlantic	85,200	83,700	98
	Cape May	42,400	41,700	98
	DELAWARE			
Between 5-24%	Sussex	45,200	44,700	99
	MARYLAND			
	Worcester	15,600	15,400	99
Station Totals		**188,400**	**185,500**	**98**
Net Weekly Circulation (1991)				**64,200**
Average Daily Circulation (1991)				**25,600**

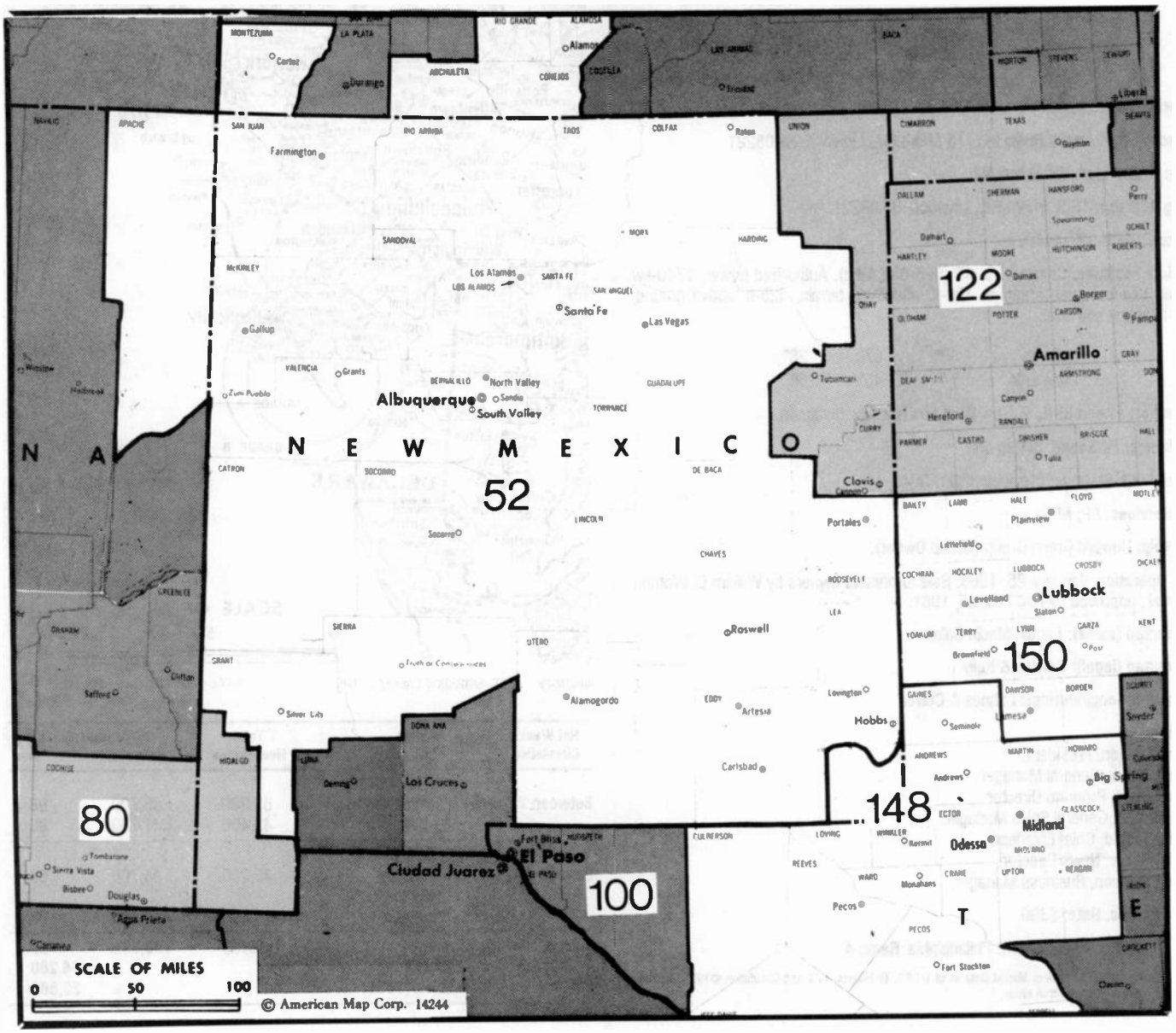

Market	Arbitron ADI TV Households	Rank	Market Area Commercial TV Stations
Albuquerque, NM	506,000	52	KBIM-TV (10), KCHF (11), KGGM-TV (13), KGSW-TV (14), KHFT (29), KKTO (2), KLUZ-TV (41), KNAT (23), KOAT-TV (7), KOB-TV (4), KOBF (12), KOBR (8), KRPV (27), KVIO-TV (6), KWNM-TV (10)
Tucson, AZ	313,900	80	KGUN (9), KMSB-TV (11), KOLO-TV (13), KTTU-TV (18), KVOA-TV (4)
El Paso, TX	237,700	100	KCIK (14), KDBC-TV (4), KINT-TV (26), KTSM-TV (9), KVIA-TV (7), KZIA (48), XEJ-TV (5), XEPM-TV (2), XHIJ-TV (44)
Amarillo, TX	178,100	122	KAMR-TV (4), KCIT (14), KFDA-TV (10), KVIH-TV (12), KVII-TV (7), KVIJ-TV (8)
Odessa-Midland, TX	143,000	148	KMID-TV (2), KMLM (42), KOSA-TV (7), KPEJ (24), KTPX (9), KWAB-TV (4)
Lubbock, TX	139,700	150	KAMC (28), KCBO-TV (11), KJTV (34), KLBK-TV (13)

TELEVISION DIGEST
With Consumer Electronics

Late-breaking news and exclusives in broadcasting, cable, pay TV, consumer electronics and related industries *along with* industry surveys and statistics not available anywhere else.

For information, call **(202) 872-9200.**

New Mexico Station Totals as of October 1, 1991

	VHF	UHF	TOTAL
Commercial Television Stations	11	6	17
Educational Television Stations	2	2	4
	13	8	21

New Mexico—Albuquerque

KGGM-TV

Ch. 13

(Operates satellite KBIM-TV, Roswell, NM)

Network Service: CBS.

Licensee: New Mexico Broadcasting Co. Inc., 13 Broadcast Plaza SW, Box 1294, Albuquerque, NM 87103-1294.

Studio: 14th & Coal SW, Albuquerque, NM 87104.

Mailing Address: Box 1294, Albuquerque, NM 87103-1294.

Telephone: 505-243-2285. **TWX:** 910-989-1676. **Fax:** 505-842-8483.

Technical Facilities: Channel No. 13 (210-216 MHz). Authorized power: 89.1-kw visual, 8.98-kw aural. Antenna: 4180-ft. above av. terrain, 143-ft. above ground, 10,791-ft. above sea level.

Latitude	35°	12'	40"
Longitude	106°	26'	57"

Transmitter: Sandia Crest.

Multichannel TV Sound: Stereo and separate audio program.

Satellite Earth Stations: Scientific-Atlanta, 7-meter C-band; Microdyne, 5-meter C-band; Scientific-Atlanta, 4.2-meter Ku-band; M/A-Com, Microdyne, Scientific-Atlanta receivers.

News Service: AP.

Ownership: New Mexico Broadcasting Co. Inc. (Group Owner).

Began Operation: October 4, 1953. Sale to present owners by Estate of Goldie Hebenstreit approved by FCC June 5, 1984.

Represented (sales): Katz Television.

Represented (legal): Wilkinson, Barker, Knauer & Quinn.

Personnel:
Jim Thompson, General Manager.
Stan Byars, General Sales Manager.
Dean Carroll, Local Sales Manager.
Doug Milligan, Local Sales Manager.
Alan Deme, Chief Engineer.
Jim Loy, News Director.
John Tischendorf, Program & Promotion Director.
Donna Bergman, Business Manager.
Brenda Yager, Public Affairs Director.

Highest 30 Sec. Rate: $3000.

NETWORK BASE HOURLY RATE: $1016.

City of License: Albuquerque. **ADI:** Albuquerque. **Rank:** 52.

Total Households: ©MSI Consumer Market Data as of 1/1/91. TV Homes, TV% and Circulation ©1991 Arbitron. County coverage based on Arbitron study.

Net Weekly Circulation	State / County	Total Households	TV Households	%
	ARIZONA			
50% & Over	Apache North	13,200	11,900	90
	COLORADO			
	Archuleta	2,200	2,100	95
	Conejos	2,800	2,700	96
	Rio Grande	4,000	3,800	95
	NEW MEXICO			
	Bernalillo	197,100	194,200	99
	Cibola	7,100	7,000	99
	Colfax	5,100	4,800	95
	Grant	9,800	9,300	95

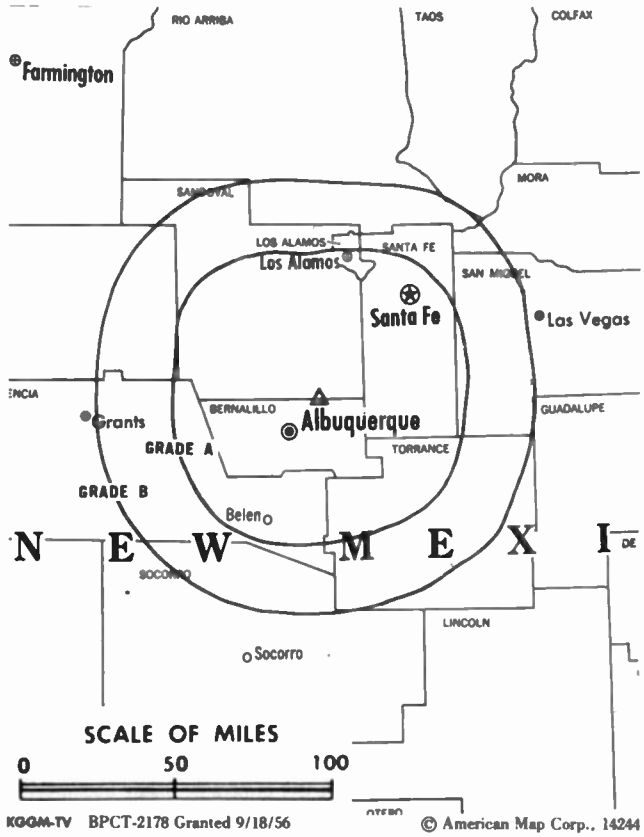

Net Weekly Circulation	State / County	Total Households	TV Households	%
50% & Over	Guadalupe	1,500	1,400	93
	Los Alamos	7,600	7,500	99
	Luna	6,600	6,400	97
	Mc Kinley	20,500	19,100	93
	Mora	1,500	1,300	87
	Rio Arriba	11,400	10,700	94
	Sandoval	19,200	18,200	95
	San Juan	31,000	29,300	95
	San Miguel	8,800	8,200	93
	Santa Fe	36,900	35,900	97
	Sierra	4,500	4,300	94
	Socorro	4,800	4,700	98
	Taos	7,400	6,800	92
	Torrance	3,600	3,500	96
	Valencia	15,600	15,400	99
	COLORADO			
Between 25-49%	Alamosa	4,800	4,600	96
	Montezuma	6,900	6,600	96
	Saguache	1,400	1,300	93
	NEW MEXICO			
	Harding	400	400	100
	Lincoln	6,000	5,800	97
	Otero	18,200	17,800	98
	Quay	4,600	4,400	96
	COLORADO			
Between 5-24%	Costilla	1,200	1,100	92
	La Plata	12,200	11,700	96
	NEW MEXICO			
	Catron	900	800	89
Station Totals		**478,800**	**463,000**	**97**
Net Weekly Circulation (1991)				**346,700**
Average Daily Circulation (1991)				**185,400**

New Mexico—Albuquerque

KGSW-TV

Ch. 14

9

Network Service: Fox.

Licensee: KGSW-TV Inc., 1377 University Blvd. NE, Albuquerque, NM 87102.

Studio: 1377 University Blvd. NE, Albuquerque, NM 87102.

Mailing Address: Box 25200, Albuquerque, NM 87125.

Telephone: 505-842-1414. **TWX:** 910-989-1792. **Fax:** 505-242-1355.

Technical Facilities: Channel No. 14 (470-476 MHz). Authorized power: 1412.5-kw max. & 490-kw horizontal visual, 141.25-kw max. & 49-kw horizontal aural. Antenna: 4181-ft. above av. terrain, 145-ft. above ground, 10,769-ft. above sea level.

Latitude	35°	12'	55"
Longitude	106°	27'	02"

Transmitter: Sandia Crest, near Albuquerque.

Multichannel TV Sound: Stereo only.

Satellite Earth Stations: Transmit/receive Scientific-Atlanta, 5-meter C-band; Vertex, 5-meter Ku-band; Simulsat, 5-meter Ku & C-band; Prodelin 4-meter C-band.

News Service: Group W Newsfeed.

Ownership: Providence Journal Broadcasting Corp. (Group Owner).

Began Operation: May 8, 1981. Sale to present owners by Galaxy-Southwest TV approved by FCC Nov. 19, 1984 (**Television Digest**, Vol. 24:40).

Represented (sales): TeleRep Inc.

Represented (legal): Dow, Lohnes & Albertson.

Represented (engineering): Smith & Powstenko.

Personnel:
Erick B. Steffens, President & General Manager.
R. Mark Cortner, General Sales Manager.
Michael Maulano, National Sales Manager.
Dudley Bullock, Chief Engineer.
Debra James, News Director.
Ida Ganger, Business Manager.
Brian Anderson, Creative Services Director.
Jim Gonsey, Technical Operations Manager.

City of License: Albuquerque. **ADI:** Albuquerque. **Rank:** 52.

Total Households: ©MSI Consumer Market Data as of 1/1/91. TV Homes, TV% and Circulation ©1991 Arbitron. County coverage based on Arbitron study.

Net Weekly Circulation	State County	Total Households	TV Households	%
	NEW MEXICO			
50% & Over	Bernalillo	197,100	194,200	99
	Otero	18,200	17,800	98
	Sandoval	19,200	18,200	95
	San Juan	31,000	29,300	95
	Santa Fe	36,900	35,900	97
	Sierra	4,500	4,300	94
	Torrance	3,600	3,500	96
	Valencia	15,600	15,400	99

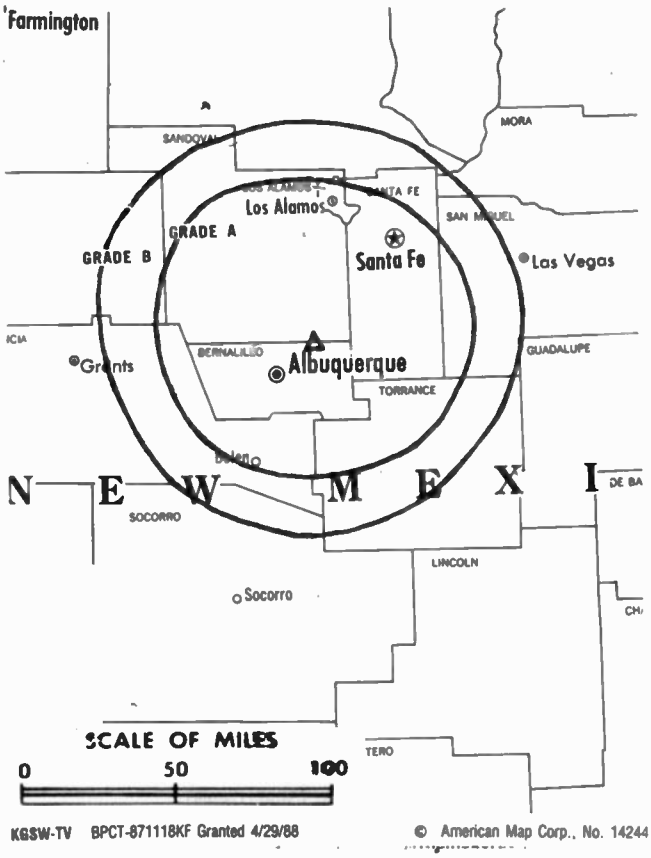

KGSW-TV BPCT-871118KF Granted 4/29/88 © American Map Corp., No. 14244

Net Weekly Circulation	State County	Total Households	TV Households	%
	COLORADO			
Between 25-49%	Conejos	2,800	2,700	96
	Rio Grande	4,000	3,800	95
	Saguache	1,400	1,300	93
	NEW MEXICO			
	Chaves	21,800	21,400	98
	Cibola	7,100	7,000	99
	Eddy	18,800	18,400	98
	Guadalupe	1,500	1,400	93
	Lea North	19,400	19,100	98
	Lincoln	6,000	5,800	97
	Los Alamos	7,600	7,500	99
	San Miguel	8,800	8,200	93
	Socorro	4,800	4,700	98
	COLORADO			
Between 5-24%	Alamosa	4,800	4,600	96
	Costilla	1,200	1,100	92
	La Plata	12,200	11,700	96
	Montezuma	6,900	6,600	96
	NEW MEXICO			
	Mc Kinley	20,500	19,100	93
	Mora	1,500	1,300	87
	Rio Arriba	11,400	10,700	94
	Taos	7,400	6,800	92
Station Totals		**496,000**	**481,800**	**97**
Net Weekly Circulation (1991)				**244,600**
Average Daily Circulation (1991)				**102,500**

KLUZ-TV

Ch. 41

Network Service: Univision.

Licensee: Univision Station Group Inc., 330 Madison Ave., New York, NY 10017-5002.

Studio: 2725 F Broadbent Pkwy., Albuquerque, NM 87107.

Telephone: 505-344-5589.

Technical Facilities: Channel No. 41 (632-638 MHz). Authorized power: 1170-kw visual, 58.9-kw aural. Antenna: 4152-ft. above av. terrain, 114-ft. above ground, 10,754-ft. above sea level.

Latitude	35°	12'	41"
Longitude	106°	26'	56"

Transmitter: Sandia Crest, approx. 15-mi. NE of Albuquerque.

Satellite Earth Station: Scientific-Atlanta.

Ownership: Univision Holdings Inc. (Group Owner).

Began Operation: September 5, 1987.

Represented (sales): Univision.

Represented (legal): Leventhal, Senter & Lerman.

Represented (engineering): JP Associates.

Personnel:
Jim Perrin, General Manager.
Kambiz Victory, Chief Engineer.
Leroy Mascarenas, Production Manager.

Highest 30 Sec. Rate: $275.

City of License: Albuquerque. **ADI:** Albuquerque. **Rank:** 52.

Total Households: ©MSI Consumer Market Data as of 1/1/91. TV Homes, TV% and Circulation ©1991 Arbitron. County coverage based on Arbitron study.

Net Weekly Circulation	State County	Total Households	TV Households	TV Households %
	NEW MEXICO			
Between 5-24%	Bernalillo	197,100	194,200	99
	Rio Arriba	11,400	10,700	94
	Sandoval	19,200	18,200	95
	San Miguel	8,800	8,200	93

KLUZ-TV BMPCT—870217KF Granted 3/10/87 © American Map Corp., No. 14244

Net Weekly Circulation	State County	Total Households	TV Households	TV Households %
Between 5-24%	Socorro	4,800	4,700	98
	Valencia	15,600	15,400	99
Station Totals		**256,900**	**251,400**	**98**
Net Weekly Circulation (1991)				**16,300**
Average Daily Circulation (1991)				**8,400**

NEED BROADCAST TV OR CABLE TV DATA FROM THE FACTBOOK ON TAPE OR DISKETTE? NEED CUSTOMIZED REPORTS?

Call Warren Publishing's Market Research & Data Sales Dept. 202-872-9200

KNAT

Ch. 23

Network Service: None, independent.

Licensee: All American TV Inc., 13181 Crossroads Pkwy. N, City of Industry, CA 91746.

Studio: 1510 Coors Blvd. NW, Albuquerque, NM 87121.

Telephone: 505-836-6585.

Technical Facilities: Channel No. 23 (524-530 MHz). Authorized power: 1191-kw max. & 387-kw horizontal visual, 119.1-kw max. & 38.7-kw horizontal aural. Antenna: 4130-ft. above av. terrain, 136-ft. above ground, 10,748-ft. above sea level.

Latitude	35°	12'	00.55"
Longitude	106°	27'	01.50"

Transmitter: Sandia Crest, Cibola National Forest.

Multichannel TV Sound: Separate audio program.

Satellite Earth Stations: Scientific-Atlanta, 7-meter C-band; Harris, 6-meter C-band.

Ownership: All American TV Inc. (Group Owner).

Began Operation: August 10, 1975. Sale to present owner by Trinity Bcstg. Network approved by FCC Nov. 6, 1989. Sale to Trinity by John Carson, et al., approved by FCC Dec. 4, 1985. Sale to Carson group by Eddie L. Pena, et al., approved July 23, 1982. Station left air in 1985 (**Television Digest**, Vol. 25:24).

Represented (legal): May & Dunne.

Personnel:
Gary Y. Hodges, General Manager.
Jim Booth, Chief Engineer.
Jo Ann Hodges, Program Director.

Highest 30 Sec. Rate: $120.

City of License: Albuquerque. **ADI:** Albuquerque. **Rank:** 52.

Total Households: ©MSI Consumer Market Data as of 1/1/91. TV Homes, TV% and Circulation ©1991 Arbitron. County coverage based on Arbitron study.

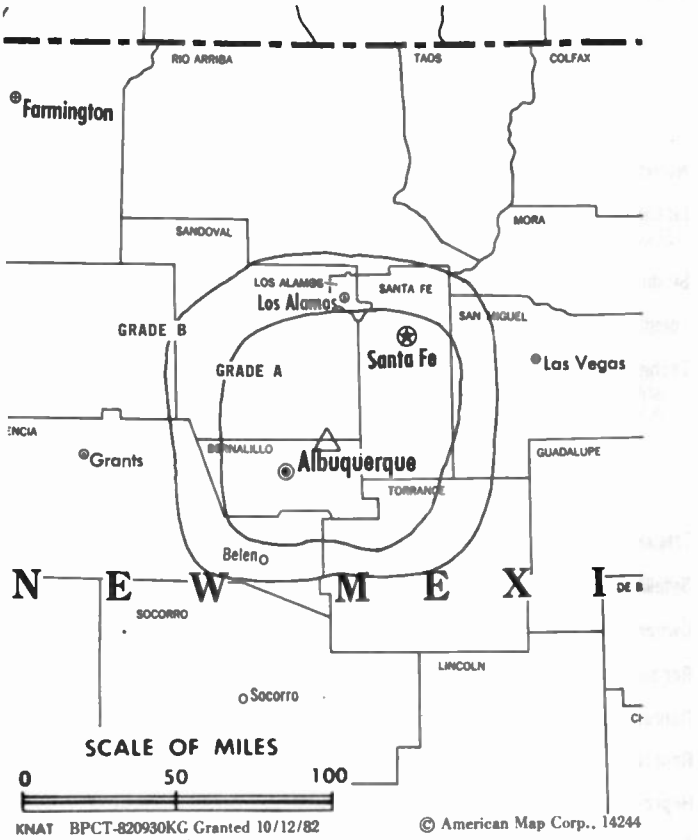

Net Weekly Circulation	State County	Total Households	TV Households	TV Households %
	NEW MEXICO			
Between 5-24%	Socorro	4,800	4,700	98
	Torrance	3,600	3,500	96
Station Totals		**8,400**	**8,200**	**98**
Net Weekly Circulation (1991)				**4,900**
Average Daily Circulation (1991)				**2,600**

New Mexico—Albuquerque

KOAT-TV

Ch. 7

(Operates satellite KWNM-TV, Silver City, NM)

Network Service: ABC.

Licensee: KOAT-TV Inc., Box 25982, Albuquerque, NM 87125.

Studio: 3801 Carlisle Blvd. NE, Albuquerque, NM 87107.

Mailing Address: Box 25982, Albuquerque, NM 87125.

Telephone: 505-884-7777. **TWX:** 910-989-1687. **Fax:** 505-884-6282.

Technical Facilities: Channel No. 7 (174-180 MHz). Authorized power: 51.3-kw visual, 19.2-kw aural. Antenna: 4081-ft. above av. terrain, 72-ft. above ground, 10,666-ft. above sea level.

Latitude	35°	12′	53″
Longitude	106°	27′	01″

Transmitter: 14.5-mi. NE of Albuquerque.

Satellite Earth Stations: Andrew, 9.3-meter; Harris, 6.1-meter; Vertex, 4.7-meter; Andrew, 4.5-meter; Avantek, Harris, M/A-Com, Standard Components receivers.

News Services: ABC, AP, CNN, UPI.

Ownership: Pulitzer Broadcasting Co. (Group Owner).

Began Operation: September 28, 1953. Sale to present owner by WGAL Television Inc. approved by FCC May 7, 1969 (**Television Digest**, Vol. 9:19). Previous sale by Alvarado Television Co. Inc., approved Jan. 23, 1963. Merger with KVOA-TV, Tucson, approved Sept. 30, 1959 by FCC (Vol. 15:34, 40). Sale to Clinton McKinnon by A. M. Caldwell, Walter Stiles and associates approved Feb. 6, 1957 (Vol. 12:51; 13:6).

Represented (sales): Blair Television.

Represented (legal): Verner, Liipfert, Bernhard, McPherson & Hand.

Represented (engineering): Jules Cohen & Associates, P.C.

Personnel:
C. Wayne Godsey, Vice President & General Manager.
Mary Lynn Roper, Vice President, News.
Jeff Sales, General Sales Manager.
Barbara Wagoner, National Sales Manager.
Lisa Breedan, News Director.
Roy Leone, Program Director.
Linda Eddleman, Business Manager.
Parker Harms, Marketing Director.
Jim Dixon, Production Manager.
Charles L. Amy, Chief Engineer.

Highest 30 Sec. Rate: $2500.

NETWORK BASE HOURLY RATE: $1200.

Arbitron Data: Figures include KWNM-TV, Silver City, NM.

City of License: Albuquerque. **ADI:** Albuquerque. **Rank:** 52.

Total Households: ©MSI Consumer Market Data as of 1/1/91. TV Homes, TV% and Circulation ©1991 Arbitron. County coverage based on Arbitron study.

Net Weekly Circulation	State County	Total Households	TV Households	%
	ARIZONA			
50% & Over	Apache North	13,200	11,900	90
	COLORADO			
	Alamosa	4,800	4,600	96
	Conejos	2,800	2,700	96
	La Plata	12,200	11,700	96
	Montezuma	6,900	6,600	96
	Rio Grande	4,000	3,800	95
	NEW MEXICO			
	Bernalillo	197,100	194,200	99
	Catron	900	800	89
	Chaves	21,800	21,400	98

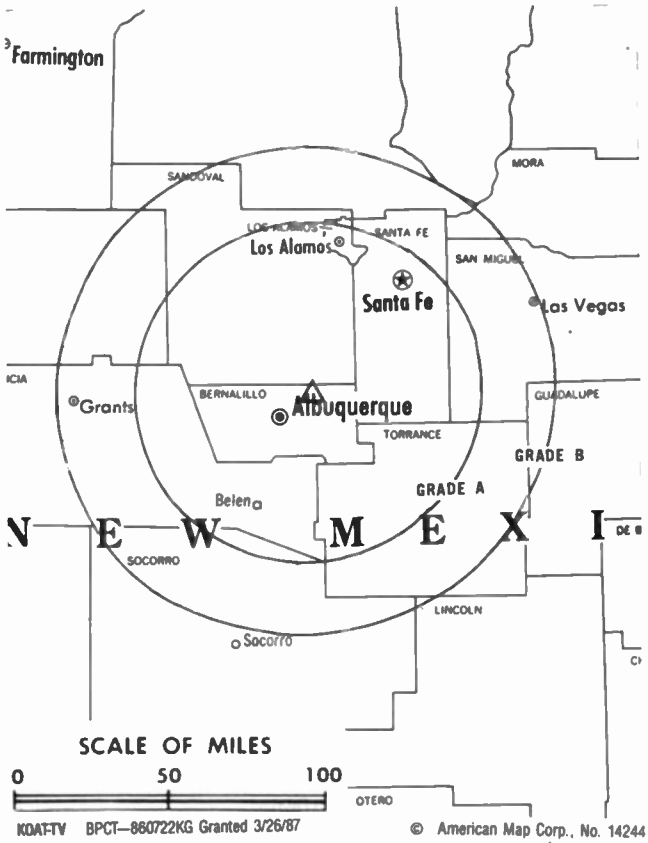

KOAT-TV BPCT—860722KG Granted 3/26/87

© American Map Corp., No. 14244

Net Weekly Circulation	State County	Total Households	TV Households	%
50% & Over	Cibola	7,100	7,000	99
	Colfax	5,100	4,800	95
	Curry	16,300	15,900	98
	Eddy	18,800	18,400	98
	Grant	9,800	9,300	95
	Guadalupe	1,500	1,400	93
	Harding	400	400	100
	Hidalgo	2,000	1,900	95
	Lea North	19,400	19,100	98
	Lincoln	6,000	5,800	97
	Los Alamos	7,600	7,500	99
	Mc Kinley	20,500	19,100	93
	Otero	18,200	17,800	98
	Quay	4,600	4,400	96
	Rio Arriba	11,400	10,700	94
	Sandoval	19,200	18,200	95
	San Juan	31,000	29,300	95
	San Miguel	8,800	8,200	93
	Santa Fe	36,900	35,900	97
	Sierra	4,500	4,300	94
	Socorro	4,800	4,700	98
	Taos	7,400	6,800	92
	Torrance	3,600	3,500	96
	Union	1,800	1,700	94
	Valencia	15,600	15,400	99
	COLORADO			
Between 25-49%	Archuleta	2,200	2,100	95
	Costilla	1,200	1,100	92
	Saguache	1,400	1,300	93
	NEW MEXICO			
	De Baca	1,100	1,100	100

(Continued on page A-768)

Station Totals	**610,500**	**591,500**	**97**
Net Weekly Circulation (1991)			**444,100**
Average Daily Circulation (1991)			**271,800**

KOB-TV

Ch. 4

(Operates satellites KOBF, Farmington & KOBR, Roswell, NM)

Network Service: NBC.

Licensee: KOB-TV Inc., Box 1351, Albuquerque, NM 87103.

Studio: 4 Broadcast Plaza SW, Albuquerque, NM 87104.

Mailing Address: Box 1351, Albuquerque, NM 87103.

Telephone: 505-243-4411. **TWX:** 910-989-1682. **Fax:** 505-764-2522.

Technical Facilities: Channel No. 4 (66-72 MHz). Authorized power: 27-kw visual, 2.7-kw aural. Antenna: Circularly polarized, 4200-ft. above av. terrain, 183-ft. above ground, 10,833-ft. above sea level, using 2° electrical beam tilt.

Latitude	35°	12'	42"
Longitude	106°	26'	57"

Transmitter: Sandia Crest.

Multichannel TV Sound: Stereo only.

Satellite Earth Stations: Transmit/receive Harris, 6.2-meter Ku-band & Satellite Technology, 5.5-meter Ku-band; Scientific-Atlanta, 5-meter C-band; RCA Americom, 4.57-meter Ku-band; Kavouras, 3.6-meter C-band; Harris, 2.8-meter Ku-band; Andrew 2.36-meter Ku-band; Harris, Scientific-Atlanta receivers.

SNG Mobile Dish: Hubcom, Ku-band.

News Services: AP, Conus, NBC, NIWS, NOAA.

Ownership: Hubbard Broadcasting Inc. (Group Owner).

Began Operation: November 29, 1948. Sale to present owner by Wayne Coy and Time Inc., who previously acquired TV-radio from T. H. Pepperday, was approved March 13, 1957 (**Television Digest**, Vol. 13:2, 11). For sale by Pepperday, see Vol. 8:9, 16, 17, 22.

Represented (sales): Petry Television Inc.

Represented (legal): Fletcher, Heald & Hildreth.

Represented (engineering): A. D. Ring & Associates, P.C.

Personnel:
Jerry Danziger, President.
Dave Herman, Senior Vice President & General Manager.
Bob Evans, General Sales Manager.
Howard Hoffman, National Sales Manager.
Bob Richardson, News Director.
Gary Williams, Production Manager.
Sam Tikkanen, Chief Engineer.
Paula Maes, Promotion Director.
Dru Felt, Business Manager.

Rates: On request.

City of License: Albuquerque. **ADI:** Albuquerque. **Rank:** 52.

Total Households: ©MSI Consumer Market Data as of 1/1/91. TV Homes, TV% and Circulation ©1991 Arbitron. County coverage based on Arbitron study.

Net Weekly Circulation	State County	Total Households	TV Households Households	 %
	ARIZONA			
50% & Over	Apache North	13,200	11,900	90
	COLORADO			
	Alamosa	4,800	4,600	96
	Archuleta	2,200	2,100	95
	Conejos	2,800	2,700	96
	La Plata	12,200	11,700	96
	Montezuma	6,900	6,600	96
	NEW MEXICO			
	Bernalillo	197,100	194,200	99
	Chaves	21,800	21,400	98
	Cibola	7,100	7,000	99
	Colfax	5,100	4,800	95

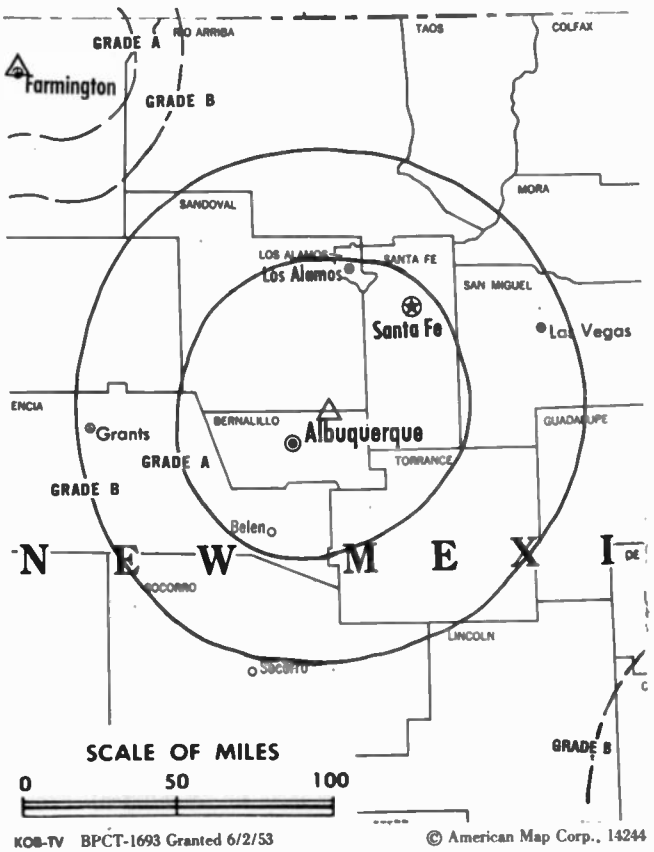

KOB-TV BPCT-1693 Granted 6/2/53

© American Map Corp., 14244

Net Weekly Circulation	State County	Total Households	TV Households Households	 %
50% & Over	Curry	16,300	15,900	98
	De Baca	1,100	1,100	100
	Eddy	18,800	18,400	98
	Grant	9,800	9,300	95
	Guadalupe	1,500	1,400	93
	Harding	400	400	100
	Lea North	19,400	19,100	98
	Lincoln	6,000	5,800	97
	Los Alamos	7,600	7,500	99
	Mc Kinley	20,500	19,100	93
	Otero	18,200	17,800	98
	Rio Arriba	11,400	10,700	94
	Roosevelt	6,300	6,100	97
	Sandoval	19,200	18,200	95
	San Juan	31,000	29,300	95
	San Miguel	8,800	8,200	93
	Santa Fe	36,900	35,900	97
	Sierra	4,500	4,300	94
	Socorro	4,800	4,700	98
	Taos	7,400	6,800	92
	Torrance	3,600	3,500	96
	Valencia	15,600	15,400	99
	COLORADO			
Between 25-49%	Costilla	1,200	1,100	92
	Rio Grande	4,000	3,800	95
	Saguache	1,400	1,300	93
	NEW MEXICO			
	Catron	900	800	89
	Luna	6,600	6,400	97

(Continued on page A-768)

Station Totals	**566,700**	**549,100**	**97**
Net Weekly Circulation (1991)			**451,800**
Average Daily Circulation (1991)			**267,000**

KVIO-TV

Ch. 5

(Satellite of KVIA-TV, El Paso, TX)

Network Service: ABC.

Licensee: Marsh Media of El Paso, 4140 Rio Bravo, El Paso, TX 79902.

Studio: See KVIA-TV, El Paso.

Technical Facilities: Channel No. 6 (82-88 MHz). Authorized power: 100-kw visual, 10-kw aural. Antenna: 1200-ft. above av. terrain, 1047-ft. above ground, 4758-ft. above sea level.

Latitude	32°	47'	39"
Longitude	104°	12'	27"

Transmitter: 12-mi. E of Artesia on Rte. 82.

Multichannel TV Sound: Stereo and separate audio program.

News Services: AP, Conus, Sun World Satellite News.

Ownership: Marsh Media Inc. (Group Owner).

Began Operation: August 24, 1956. Sale to present owner by John B. Walton Jr. approved by FCC Feb. 24, 1976. Sale to Walton by John Deme approved Sept. 7, 1966 (**Television Digest**, Vol. 6:22, 37). Sale to Deme (Voice of the Caverns Inc.) by Edward P. Talbott and associates approved June 19, 1963 (Vol. 3:9, 25). Sale of control by Nancy H. Battison to Talbott group approved by FCC Feb. 20, 1958 (Vol. 14:2, 8).

Represented (sales): Katz Television.

Represented (legal): Wiley, Rein & Fielding.

Represented (engineering): Smith & Powstenko.

Personnel: See KVIA-TV, El Paso, TX.

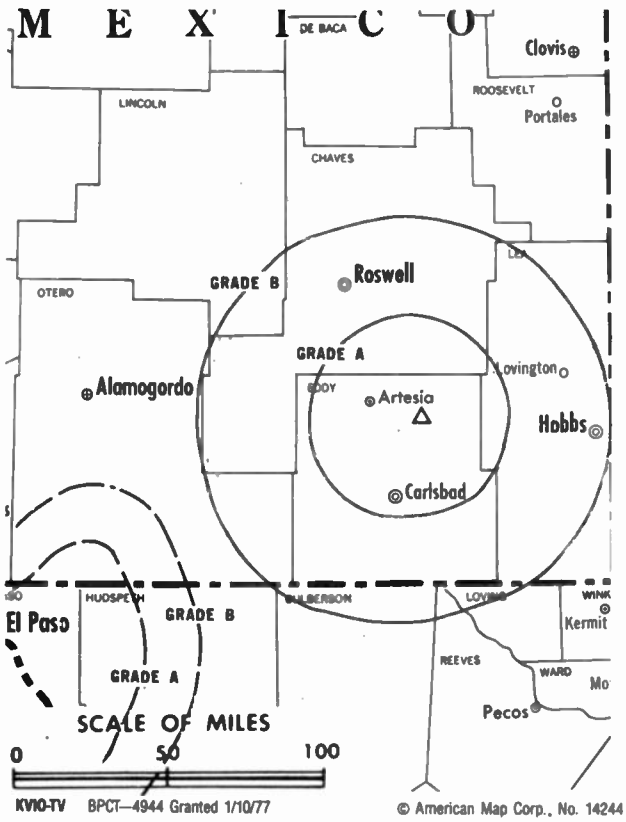

Rates: Included with KVIA-TV, El Paso, TX.

Arbitron Data: Included with KVIA-TV, El Paso, TX.

City of License: Carlsbad. **ADI:** Albuquerque. **Rank:** 52.

KVIH-TV

Ch. 12

(Satellite of KVII-TV, Amarillo, TX)

Network Service: ABC.

Licensee: Marsh Media Inc., One Broadcast Center, Amarillo, TX 79101-4326.

Studio: See KVII-TV, Amarillo.

Telephones: 505-276-8266; 806-373-1787. **Fax:** 806-371-7329.

Technical Facilities: Channel No. 12 (204-210 MHz). Authorized power: 178-kw visual, 3.5-kw aural. Antenna: 670-ft. above av. terrain, 719-ft. above ground, 4749-ft. above sea level.

Latitude	34°	11'	34"
Longitude	103°	16'	44"

Transmitter: 3.4-mi. ENE of center of Portales, 0.55-mi. NE of State Rte. 88.

Multichannel TV Sound: Stereo only.

Ownership: Marsh Media Inc. (Group Owner).

Began Operation: December 2, 1956. Sale to present owner by McAlister Television Enterprises approved by FCC July 28, 1986 (**Television Digest**, Vol. 26:31). Sale to McAlister Television Enterprises by Melvin L. Wheeler approved by FCC March 23, 1979. Sale to Wheeler by Bass Bcstg. approved by FCC Oct. 5, 1976. Sale to Bass by Marshall Enterprises Inc. approved Jan. 22, 1964. Sale to Marshall Enterprises by Texas-New Mexico Bcstg. Co. approved Nov. 15, 1961. Sale to Texas-New Mexico Bcstg. Co. by Frank Lesley & Mae Strauss approved Oct. 22, 1959 by FCC (Vol. 15:38, 43).

Represented (sales): Katz Television.

Represented (legal): Wiley, Rein & Fielding.

Represented (engineering): Smith & Powstenko.

Personnel: See KVII-TV, Amarillo, TX.

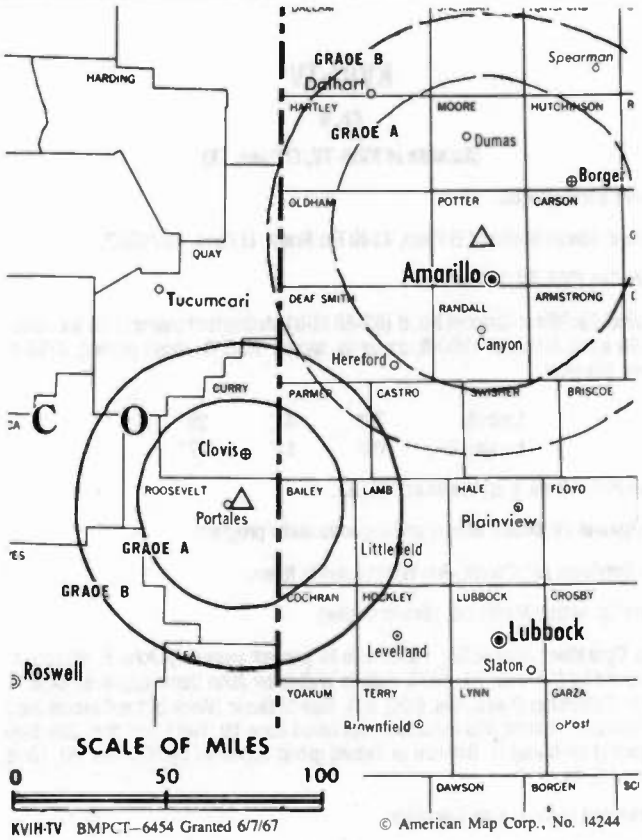

KVIH-TV BMPCT–6454 Granted 6/7/67

© American Map Corp., No. 14244

Rates: See KVII-TV, Amarillo, TX.

Arbitron Data: Figures included with KVII-TV, Amarillo, TX.

City of License: Clovis. **ADI:** Amarillo. **Rank:** 122.

KOBF

Ch. 12

(Satellite of KOB-TV, Albuquerque, NM)

Network Service: NBC.

Licensee: KOB-TV Inc., Box 1351, Albuquerque, NM 87103.

Studio: 825 W. Broadway, Farmington, NM 87401.

Telephone: 505-326-1141. **Fax:** 505-326-1141.

Technical Facilities: Channel No. 12 (204-210 MHz). Authorized power: 316-kw visual, 31.6-kw aural. Antenna: 410-ft. above av. terrain, 209-ft. above ground, 6049-ft. above sea level.

Latitude	36°	41'	43"
Longitude	108°	13'	14"

Transmitter: 2-mi. SSW of Farmington on Hwy. 371.

Satellite Earth Station: RCA Americom Ku-band; Avcom receivers.

News Services: AP, Conus, NBC.

Ownership: Hubbard Broadcasting Inc. (Group Owner).

Began Operation: October 20, 1972. Sale to present owners by Stephen Adams, et al., approved by FCC July 27, 1983. Sale to Adams by John R. Catsis, et al., approved by FCC Jan. 30, 1981. Previous sale by Gerald R. Proctor, et al., approved by FCC Jan. 26, 1977. Sale consummated April 11, 1977.

Represented (sales): Petry Television Inc.

Represented (legal): Fletcher, Heald & Hildreth.

Personnel:
Jerry Danziger, President, KOB-TV.
Steve Henderson, Station Manager.
Scott Michlin, News Director.

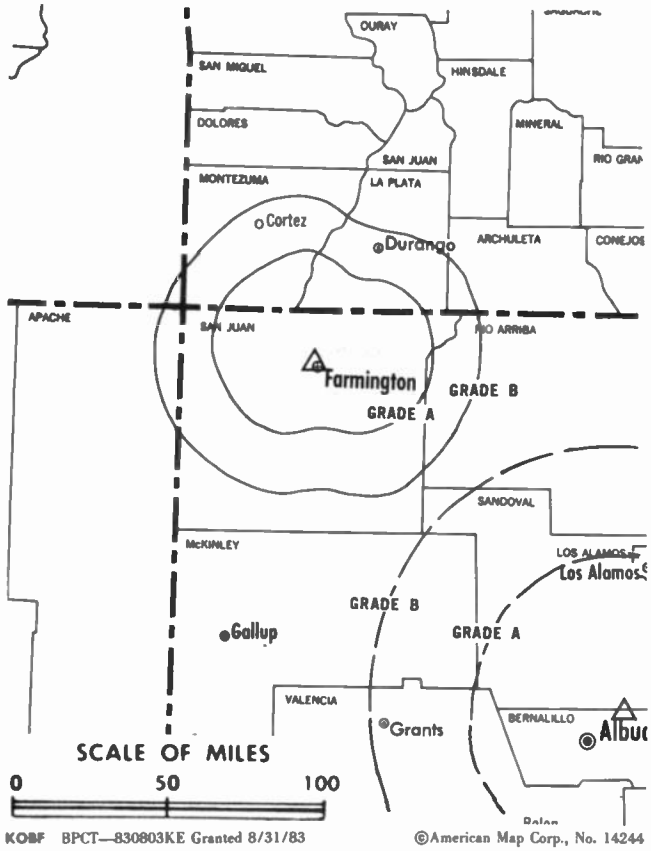

KOBF BPCT—830803KE Granted 8/31/83 ©American Map Corp., No. 14244

Dan Harlin, Chief Engineer.
Bill Hershy, Production Manager.

Highest 30 Sec. Rate: $425.

Arbitron Data: Included with KOB-TV, Albuquerque, NM.

City of License: Farmington. **ADI:** Albuquerque. **Rank:** 52.

New Mexico—Hobbs

KHFT

Ch. 29

Network Service: None, independent.

Licensee: Hobbs Family Television, 420 N. Turner, Hobbs, NM 88240.

Studio: 420 N. Turner, Hobbs, NM 88240.

Telephone: 505-393-0944. **Fax:** 505-393-6208.

Technical Facilities: Channel No. 29 (560-566 MHz). Authorized power: 8-kw visual, 0.8-kw aural. Antenna: 550-ft. above av. terrain, 536-ft. above ground, 4156-ft. above sea level.

Latitude	32°	43'	28"
Longitude	103°	05'	46"

Transmitter: 2.9-mi. E of Hobbs on Marland Dr.

Satellite Earth Stations: 3 C-band in operation.

Ownership: Hobbs Family Television.

Began Operation: February 1, 1989.

Represented (legal): James Oyster.

Personnel:
Kimberly Brunson, General Manager.
Mike Coon, Local Sales Manager.
Pete Warren, Chief Engineer.

Rates: On request.

City of License: Hobbs. **ADI:** Albuquerque. **Rank:** 52.

Total Households: ©MSI Consumer Market Data as of 1/1/91. TV Homes, TV% and Circulation ©1991 Arbitron. County coverage based on Arbitron study.

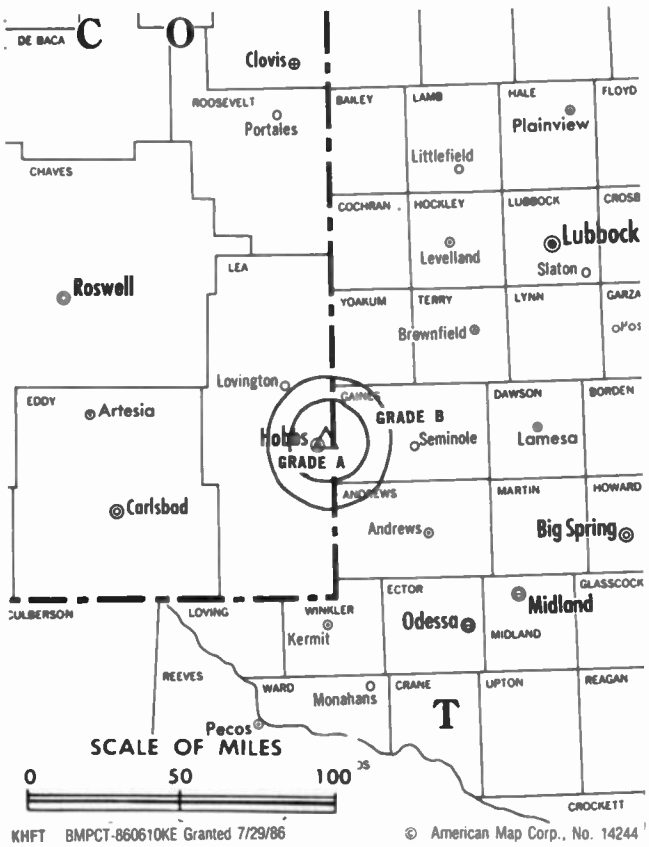

Net Weekly Circulation	State County	Total Households	TV Households	TV Households %
	NEW MEXICO			
Between 5-24%	Lea North	19,400	19,100	98
Station Totals		**19,400**	**19,100**	**98**
Net Weekly Circulation (1991)				**2,900**
Average Daily Circulation (1991)				**500**

New Mexico—Las Cruces

KZIA

Ch. 48

Network Service: None, independent.

Licensee: Southwestern Bcstg. Co. Inc., 500 S. Main St., Suite 150, Las Cruces, NM 88001.

Studio: 500 S. Main St., Las Cruces, NM 88001.

Telephone: 505-526-4848. **Fax:** 505-526-0938.

Technical Facilities: Channel No. 48 (674-680 MHz). Authorized power: 5000-kw max. visual. Antenna: 440-ft. above av. terrain, 469-ft. above ground, 4590-ft. above sea level.

Latitude	32°	02'	30"
Longitude	106°	27'	41"

Transmitter: 9-mi. ENE of Anthony, 3-mi. E of Rte. 213.

Satellite Earth Station: Simulsat, 5-meter; Microdyne receivers.

Ownership: Southwestern Broadcasting Co. Inc.

Began Operation: November 18, 1984. Sale to present owner by Lynn Dubois, Receiver, approved by FCC Nov. 29, 1989. Sale to Roy E. Henderson by Logan D. Matthews & associates approved by FCC Aug. 6, 1987.

Represented (sales): Roslin TV Sales.

Represented (legal): Southmayd, Powell, Taylor & Bowen.

Personnel:
Robert L. Munoz, President & General Manager.
Sam Kobren, General Sales Manager.
Joel Rickman, Local Sales Manager.
Kerry Cooper, Chief Engineer.
Bill Mitchell, News & Production Director.
Jay Duncan, Program Director.

Highest 30 Sec. Rate: $112.50.

City of License: Las Cruces. **ADI:** El Paso. **Rank:** 100.

Total Households: ©MSI Consumer Market Data as of 1/1/91. TV Homes, TV% and Circulation ©1991 Arbitron. County coverage based on Arbitron study.

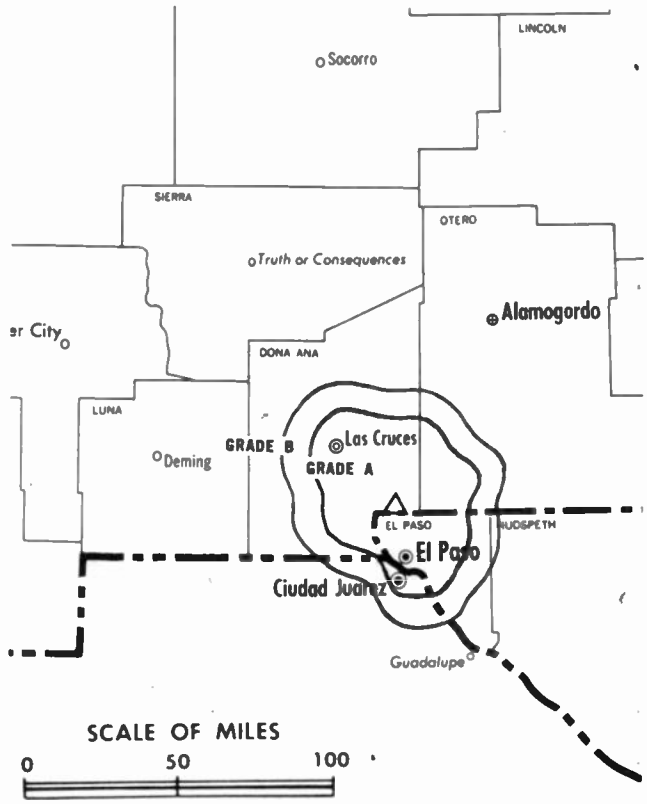

KZIA BMPCT-900514KF Granted 6/13/90 © American Map Corp., No. 14244

Net Weekly Circulation	State County	Total Households	TV Households	%
	NEW MEXICO			
Between 5-24%	Dona Ana	47,200	45,800	97
Station Totals		**47,200**	**45,800**	**97**
Net Weekly Circulation (1991)				**11,500**
Average Daily Circulation (1991)				**3,800**

KBIM-TV

Ch. 10

(Satellite of KGGM-TV, Albuquerque, NM)

Network Service: CBS.

Licensee: New Mexico Bcstg. Co. Inc., Box 294, Albuquerque, NM 87103.

Studio: 212-214 N. Main St., Roswell, NM 88201.

Telephone: 505-622-2120. **TWX:** 510-101-1181. **Fax:** 505-623-6606.

Technical Facilities: Channel No. 10 (192-198 MHz). Authorized power: 316-kw visual, 40.7-kw aural. Antenna: 2000-ft. above av. terrain, 1839-ft. above ground, 6263-ft. above sea level.

Latitude	33°	03'	20"
Longitude	103°	49'	12"

Transmitter: 29.5-mi. E of Hagerman, NM.

Satellite Earth Stations: Scientific-Atlanta, 7-meter C-band; Scientific-Atlanta, 4.6-meter C-band; AFC, 3.66-meter Ku-band; M/A-Com, Scientific-Atlanta receivers.

News Services: AP, CBS.

Ownership: New Mexico Broadcasting Co. Inc. (Group Owner).

Began Operation: February 23, 1966. Sale to present owners by Holsum Inc. approved by FCC April 12, 1989.

Represented (sales): Katz Television.

Personnel:
Jack Henry, Station Manager.
Dave Atkins, Director of Engineering.
David Gonzales, News Director.
Cathy Burch, Promotion Director.

Rates: On request.

City of License: Roswell. **ADI:** Albuquerque. **Rank:** 52.

Total Households: ©MSI Consumer Market Data as of 1/1/91. TV Homes, TV% and Circulation ©1991 Arbitron. County coverage based on Arbitron study.

Net Weekly Circulation	State County	Total Households	TV Households	TV Households %
	NEW MEXICO			
50% & Over	Chaves	21,800	21,400	98
	Curry	16,300	15,900	98
	De Baca	1,100	1,100	100
	Eddy	18,800	18,400	98

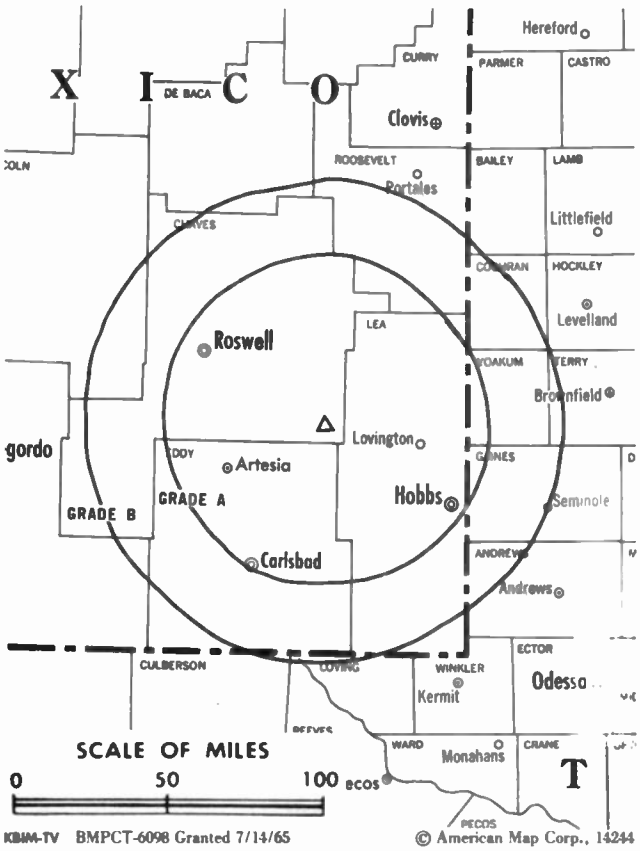

Net Weekly Circulation	State County	Total Households	TV Households	TV Households %
50% & Over	Lea North	19,400	19,100	98
	Lea South	2,300	2,100	93
	Lincoln	6,000	5,800	97
	Roosevelt	6,300	6,100	97
	NEW MEXICO			
Between 5-24%	Otero	18,200	17,800	98
	TEXAS			
	Gaines	4,700	4,700	100
	Hudspeth	1,000	1,000	100
	Yoakum	3,600	3,600	100
Station Totals		**119,500**	**117,000**	**98**
Net Weekly Circulation (1991)				**72,700**
Average Daily Circulation (1991)				**40,300**

KOBR

Ch. 8

(Satellite of KOB-TV, Albuquerque, NM)

Network Service: NBC.

Licensee: Stanley S. Hubbard Revocable Trust.

Studio: 124 E. 4th St., Roswell, NM 88201.

Telephone: 505-625-8888. **Fax:** 505-625-8866.

Technical Facilities: Channel No. 8 (180-186 MHz). Authorized power: 316-kw visual, 52.5-kw aural. Antenna: 1760-ft. above av. terrain, 1610-ft. above ground, 6086-ft. above sea level.

Latitude	33°	22'	32"
Longitude	103°	46'	05"

Transmitter: 2.5-mi. S of U.S. Hwy. 380, near Caprock.

Satellite Earth Station: RCA Americom, 4.5-meter Ku-band.

News Services: AP, Conus, NBC.

Ownership: Hubbard Broadcasting Inc. (Group Owner).

Began Operation: June 24, 1953. Sale to present owner by Caprock Telecasting approved by FCC June 19, 1985. Previous sale by Bryant Radio & Television Inc. approved by FCC May 26, 1971. Sale to Bryant by John A. Barnett estate approved by FCC March 3, 1968.

Represented (sales): Petry Television Inc.

Represented (legal): Fletcher, Heald & Hildreth.

Represented (engineering): A. D. Ring & Associates, P.C.

Personnel:
Jerry Danziger, President, KOB-TV.
Tim Spinder, Station Manager.
Dave Atkins, Chief Engineer.

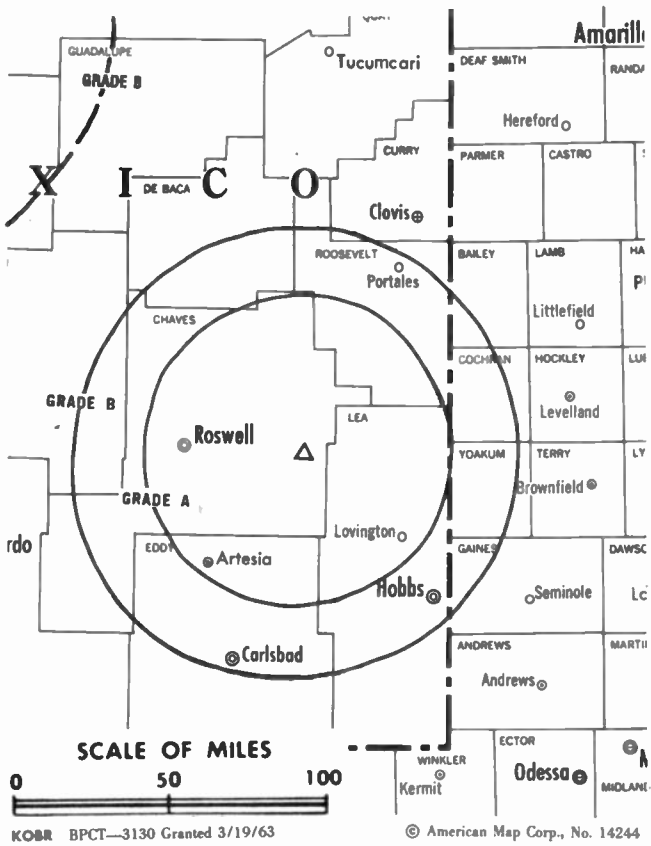

John Purvis, News Director.
Dusty Huckabee, Production Manager.

Rates: On request.

Arbitron Data: Included with KOB-TV, Albuquerque, NM.

City of License: Roswell. **ADI:** Albuquerque. **Rank:** 52.

New Mexico—Roswell

KRPV

Ch. 27

Network Service: None, independent.

Licensee: Prime Time Christian Bcstg., Box 967, Roswell, NM 88202.

Studio: 2606 S. Main, Roswell, NM 88201.

Telephone: 505-622-5778.

Technical Facilities: Channel No. 27 (548-554 MHz). Authorized power: 871-kw max. visual, 87-kw max. aural. Antenna: 441-ft. above av. terrain, 500-ft. above ground, 4007-ft. above sea level.

Latitude	33°	24'	58"
Longitude	104°	33'	59"

Transmitter: 1901 N. Moore, Roswell.

Satellite Earth Stations: Prodelin, 4-meter C-band; Winegard, 3-meter C-band; Drexel, Microdyne receivers.

Ownership: Prime Time Christian Broadcasting Inc. (Group Owner).

Began Operation: September 9, 1986.

Personnel:
Al Cooper, General Manager.
Don Price, General Sales Manager & Director.
Tommie Cooper, Program Director.
Amy Bare, Business Manager.
Eddie H. Sills, Chief Engineer.
David Whitley, Traffic.

Rates: On request.

City of License: Roswell. **ADI:** Albuquerque. **Rank:** 52.

Total Households: ©MSI Consumer Market Data as of 1/1/91. TV Homes, TV% and Circulation ©1991 Arbitron. County coverage based on Arbitron study.

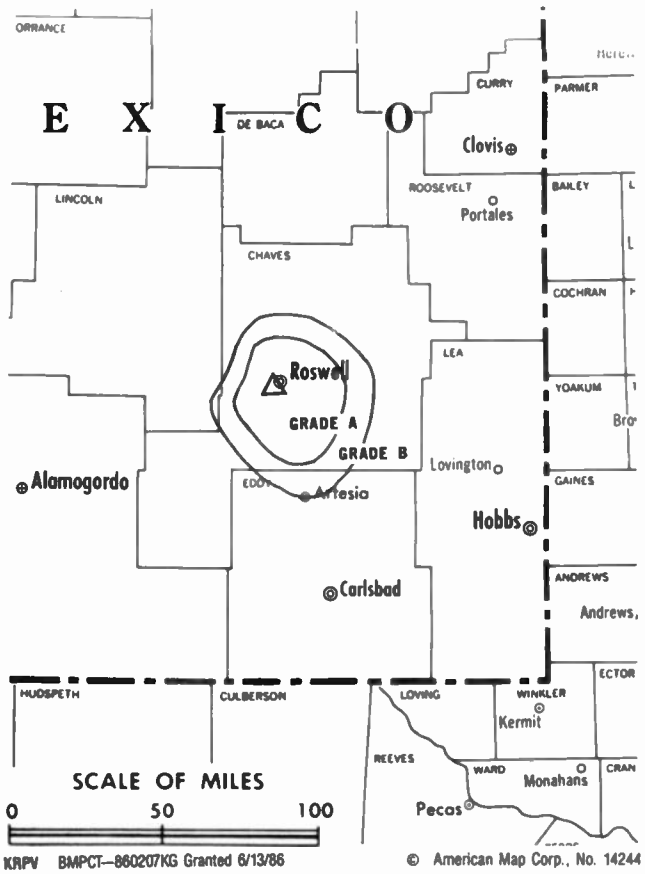

Net Weekly Circulation	State County	Total Households	TV Households Households	TV Households %
	NEW MEXICO			
Between 5-24%	Chaves	21,800	21,400	98
	Roosevelt	6,300	6,100	97
Station Totals		**28,100**	**27,500**	**98**
Net Weekly Circulation (1991)				**3,700**
Average Daily Circulation (1991)				**1,300**

New Mexico—Santa Fe

KCHF

Ch. 11

Network Service: None, independent.

Licensee: Son Broadcasting Inc., 4004 Carlisle NE, Box 4338, Albuquerque, NM 87106.

Studio: 216-TV Frontage Rd., HY-14, Santa Fe, NM 87501.

Telephones: 505-473-1111; 505-883-1111.

Technical Facilities: Channel No. 11 (198-204 MHz). Authorized power: 263-kw max. visual, 26.3-kw max. aural. Antenna: 2028-ft. above av. terrain, 273-ft. above ground, 10,195-ft. above sea level.

Latitude	35°	47'	15"
Longitude	106°	31'	35"

Transmitter: No Name Mountain E of Jemez Springs.

Satellite Earth Station: Paraclipse, 3-meter; GLR receivers.

News Service: INN.

Ownership: Son Broadcasting Inc.

Began Operation: January 21, 1984.

Represented (engineering): Serge Bergen.

Personnel:
Blackie Gonzalez, General Manager.
Jose Gonzales, Sales Manager.
Mary Kay Gonzales, Program Director.
Angie Gonzales, Marketing Director.
Rob Ramseyer, Chief Engineer.

Highest 30 Sec. Rate: $200.

City of License: Santa Fe. **ADI:** Albuquerque. **Rank:** 52.

Total Households: ©MSI Consumer Market Data as of 1/1/91. TV Homes, TV% and Circulation ©1991 Arbitron. County coverage based on Arbitron study.

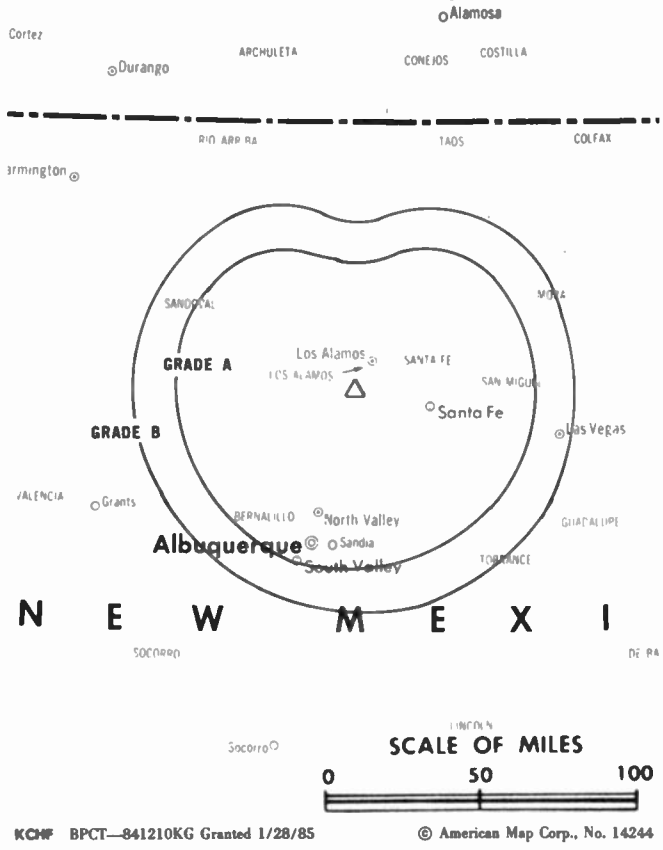

KCHF BPCT—841210KG Granted 1/28/85 © American Map Corp., No. 14244

Net Weekly Circulation	State County	Total Households	TV Households Households	TV Households %
	NEW MEXICO			
Between 5-24%	Mora	1,500	1,300	87
	Taos	7,400	6,800	92
Station Totals		8,900	8,100	91
Net Weekly Circulation (1991)				4,200
Average Daily Circulation (1991)				1,000

New Mexico—Santa Fe

KKTO

Ch. 2

Network Service: None, independent.

Licensee: Coronado Communications Co., 301 Clark Ave., No. 880, Las Vegas, NV 89101.

Studio: 1311 Calle Nava, Santa Fe, NM 87501.

Telephones: 505-982-2422; 505-345-2222. **TWX:** 9109970849.

Fax: 505-982-1117.

Technical Facilities: Channel No. 2 (54-60 MHz). Authorized power: 89-kw visual, 8.9-kw aural. Antenna: 1970-ft. above av. terrain, 299-ft. above ground, 10,179-ft. above sea level.

Latitude	35°	46'	50"
Longitude	106°	31'	35"

Transmitter: Peralta Ridge, Santa Fe National Forest, 9.3-mi. E of Jemez Springs.

Satellite Earth Stations: Antenna Technology, 5-meter C-band; KLM, 4-meter C-band; M/A-Com, Pinzone, Scientific-Atlanta receivers.

Ownership: Sunbelt Broadcasting Co. (Group Owner).

Began Operation: October 31, 1983. Sale to Channel 2 Associates by New Mexico Media Co. approved by FCC Feb. 29, 1984. Sale to present owners approved March 7, 1988.

Represented (legal): Dow, Lohnes & Albertson.

Represented (engineering): Cohen, Dippell & Everist, P.C.

Personnel:
Kathy Brown, Station Manager & Program Director.
Dick Wellman, Chief Engineer.
John Ungemach, Promotion Director.
Rosalie Blanchette, Business Manager.

Highest 30 Sec. Rate: $200.

City of License: Santa Fe. **ADI:** Albuquerque. **Rank:** 52.

Total Households: ©MSI Consumer Market Data as of 1/1/91. TV Homes, TV% and Circulation ©1991 Arbitron. County coverage based on Arbitron study.

Net Weekly Circulation	State County	Total Households	TV Households	%
	COLORADO			
Between 25-49%	Conejos	2,800	2,700	96
	NEW MEXICO			
	Bernalillo	197,100	194,200	99
	Los Alamos	7,600	7,500	99

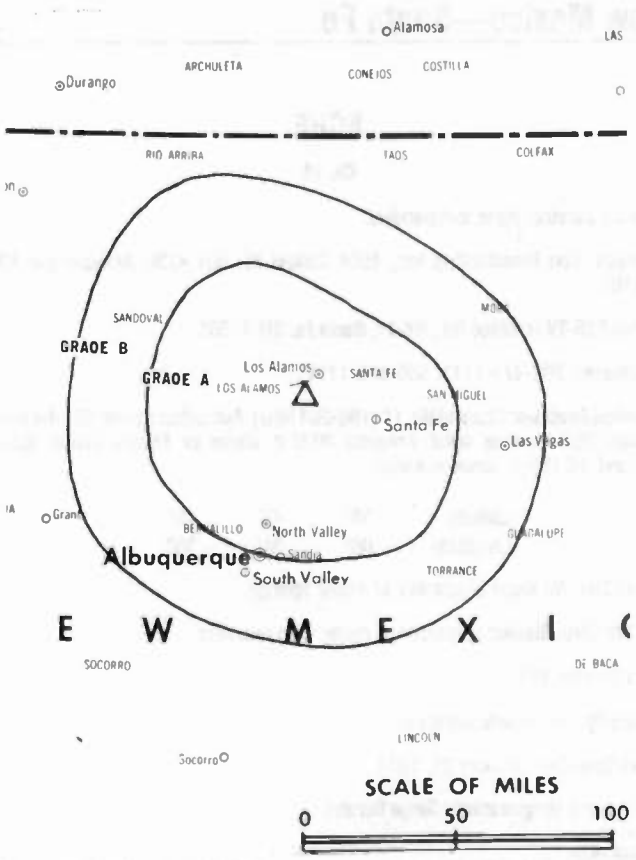

KKTO BMPCT-830808KF Granted 8/25/83

© American Map Corp., No. 14244

Net Weekly Circulation	State County	Total Households	TV Households	%
Between 25-49%	Rio Arriba	11,400	10,700	94
	Sandoval	19,200	18,200	95
	Santa Fe	36,900	35,900	97
	Valencia	15,600	15,400	99
	COLORADO			
Between 5-24%	Rio Grande	4,000	3,800	95
	NEW MEXICO			
	San Juan	31,000	29,300	95
	San Miguel	8,800	8,200	93
	Taos	7,400	6,800	92
	Torrance	3,600	3,500	96
Station Totals		**345,400**	**336,200**	**97**
Net Weekly Circulation (1991)				**95,600**
Average Daily Circulation (1991)				**32,700**

KWNM-TV

Ch. 10

(Satellite of KOAT-TV, Albuquerque, NM)

Network Service: ABC.

Licensee: KOAT Television Inc., 3801 Carlisle Blvd., NE, Box 25982, Albuquerque, NM 87107.

Studio: See KOAT-TV, Albuquerque.

Telephone: 505-884-7777. **Fax:** 505-884-6282.

Technical Facilities: Channel No. 10 (192-198 MHz). Authorized power: 8.7-kw visual, 0.87-kw aural. Antenna: 1590-ft. above av. terrain, 111-ft. above ground, 8226-ft. above sea level.

Latitude	32°	51'	46"
Longitude	108°	14'	28"

Transmitter: Pinos Altos Mountain, 1.2-mi. W of Pinos Altos.

Multichannel TV Sound: Stereo only.

News Services: ABC, AP, CNN, UPI.

Ownership: Pulitzer Broadcasting Co. (Group Owner).

Began Operation: September 10, 1987.

Represented (sales): Blair Television.

Represented (legal): Verner, Liipfert, Bernhard, McPherson & Hand.

Represented (engineering): Jules Cohen & Associates, P.C.

Personnel: See KOAT-TV, Albuquerque, NM.

Rates: Sold with KOAT-TV, Albuquerque, NM.

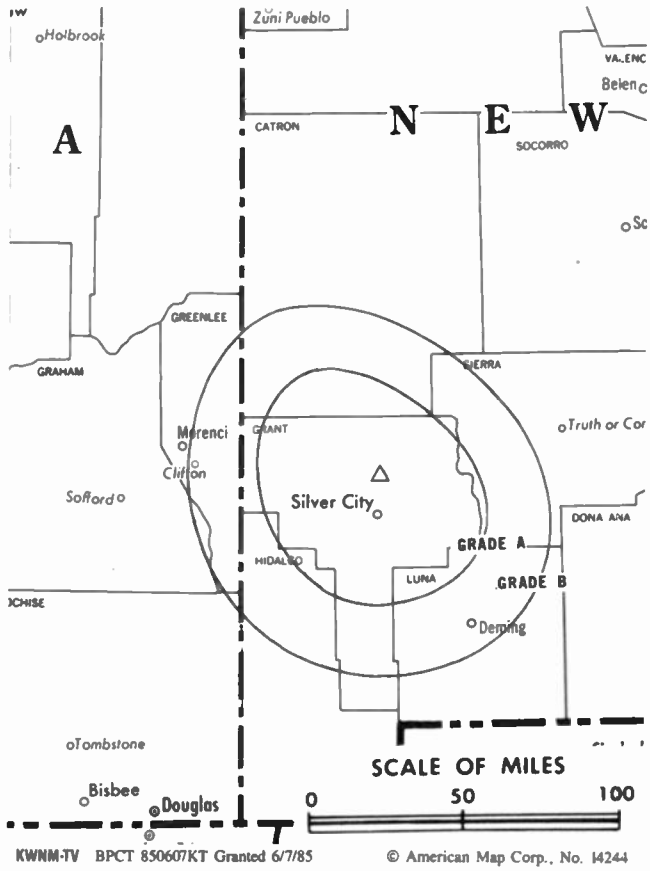

Arbitron Data: Included with KOAT-TV, Albuquerque, NM.

City of License: Silver City. **ADI:** Albuquerque. **Rank:** 52.

KOAT-TV, Albuquerque (Arbitron Data Continued)

Net Weekly Circulation	State County	Total Households	TV Households Households	TV Households %
	NEW MEXICO			
Between 25-49%	Luna	6,600	6,400	97
	Mora	1,500	1,300	87
	ARIZONA			
Between 5-24%	Greenlee	3,000	2,900	97
	COLORADO			
	Mineral	300	300	100
	NEW MEXICO			
	Dona Ana	47,200	45,800	97

KOB-TV, Albuquerque (Arbitron Data Continued)

Net Weekly Circulation	State County	Total Households	TV Households Households	TV Households %
	NEW MEXICO			
Between 25-49%	Mora	1,500	1,300	87
	Quay	4,600	4,400	96
	COLORADO			
Between 5-24%	Dolores	600	500	83
	TEXAS			
	Yoakum	3,600	3,600	100

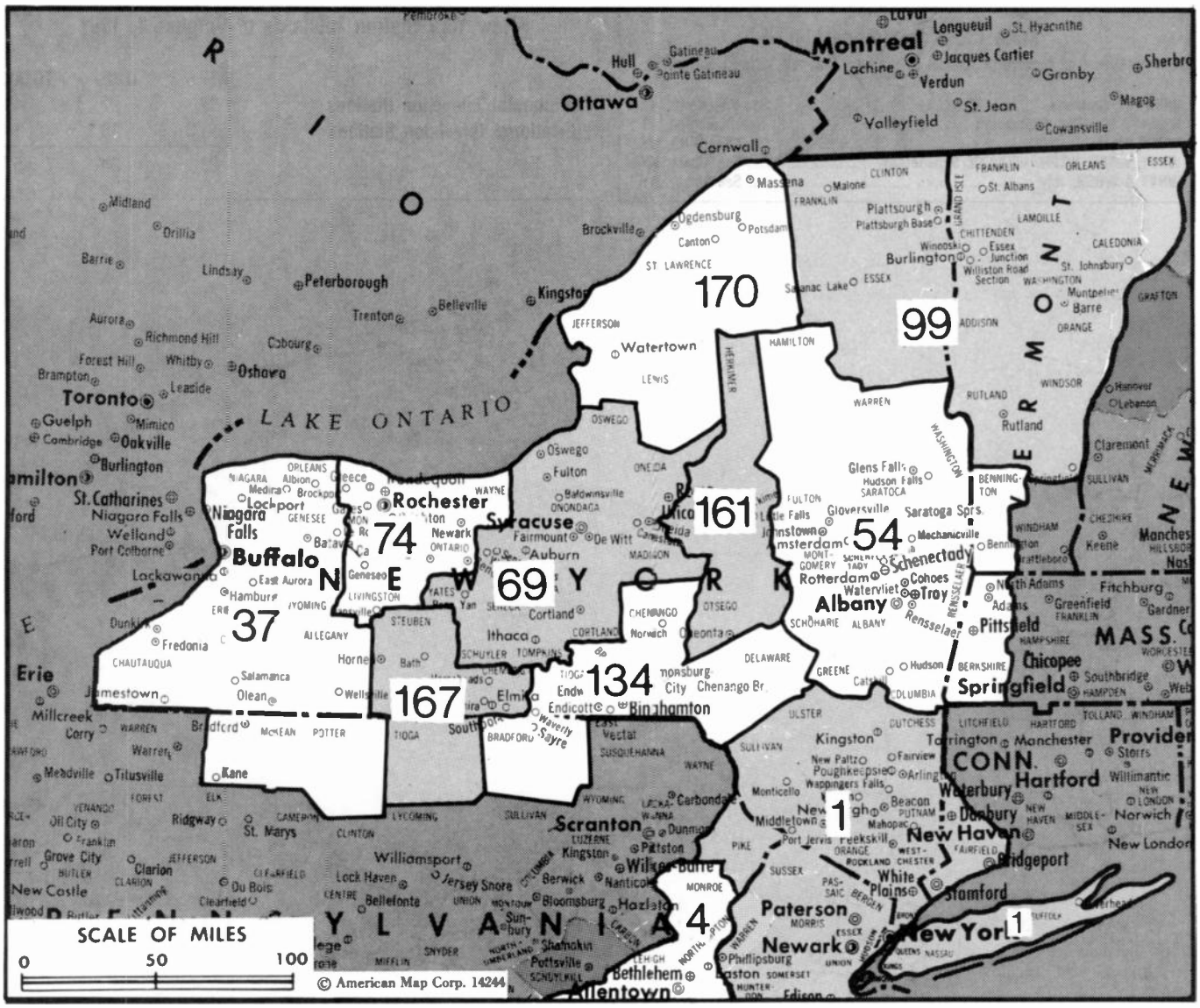

Market	Arbitron ADI TV Households	Rank	Market Area Commercial TV Stations
New York, NY	7,075,000	1	WABC-TV (7), WCBS-TV (2), WHAI-TV (43), WHSE (68), WHSI (67), WLIG (55), WNBC-TV (4), WNJU (47), WNYW (5), WPIX (11), WTBY (54), WTZA (62), WWOR-TV (9), WXTV (41)
Philadelphia, PA	2,736,000	4	KYW-TV (3), WBPH-TV (60), WCAU-TV (10), WFMZ-TV (69), WGBS-TV (57), WHSP (65), WMGM-TV (40), WPHL-TV (17), WPVI-TV (6), WTGI-TV (61), WTVE (51), WTXF-TV (29)
Buffalo, NY	614,300	37	WGRZ-TV (2), WIVB-TV (4), WKBW-TV (7), WNYB-TV (49), WTJA (26), WUTV (29)
Albany-Schenectady-Troy, NY	491,500	54	WCDC (19), WNYT (13), WRGB (6), WTEN (10), WXXA-TV (23)
Syracuse, NY	373,600	69	WIXT (9), WSNR-TV (43), WSTM-TV (3), WSYT (68), WTVH (5)
Rochester, NY	354,100	74	WHEC-TV (10), WOKR (13), WROC-TV (8), WUHF (31)
Burlington, VT-Plattsburgh, NY	241,600	99	WCAX-TV (3), WNNE-TV (31), WPTZ (5), WVNY (22)
Binghamton, NY	158,600	134	WBNG-TV (12), WICZ-TV (40), WMGC-TV (34)
Utica, NY	101,900	161	WFXV (33), WKTV (2), WUTR (20)
Elmira, NY	84,600	167	WENY-TV (36), WETM-TV (18)
Watertown-Carthage, NY	82,800	170	WWNY-TV (7), WWTI (50)

State Cross Reference List

Communities that receive programs of stations that are located elsewhere.

WWNY-TV, Carthage	See Watertown, NY
WCAX-TV & WVNY, Plattsburgh	See Burlington, VT
WUTR, Rome	See Utica, NY
WNYT, WRGB, WTEN, WXXA-TV, Schenectady	See Albany, NY
WNYT & WRGB, Troy	See Albany, NY

New York Station Totals as of October 1, 1991

	VHF	UHF	TOTAL
Commercial Television Stations	22	21	43
Educational Television Stations	1	13	14
	23	34	57

New York—Albany-Troy-Schenectady

WNYT

Ch. 13

Network Service: NBC.

Licensee: Arsenal M Sub 17 Inc., 200 Elm St., Dedham, MA 02026.

Studio: 15 N. Pearl St., Menands, NY 12204.

Telephone: 518-436-4791. **Fax:** 518-436-8723.

Technical Facilities: Channel No. 13 (210-216 MHz). Authorized power: 174-kw visual, 20.3-kw aural. Antenna: Circularly polarized, 1170-ft. above av. terrain, 738-ft. above ground, 1688-ft. above sea level.

Latitude	42°	47'	08"
Longitude	73°	37'	44"

Transmitter: Bait Mountain, Brunswick, NY.

Multichannel TV Sound: Stereo only.

Satellite Earth Stations: Transmit/receive Harris, 6.1-meter Ku-band; Scientific-Atlanta, 7-meter C-band; RCA, 3.6-meter Ku-band; Harris, M/A-Com, Scientific-Atlanta receivers.

SNG Mobile Dish: BAF 450B, 2.4-meter Ku-band.

News Services: AP, NBC, UPI, CNN.

Ownership: Viacom Broadcasting Inc. (Group Owner).

Began Operation: February 19, 1954, but quit air Jan. 31, 1955. Resumed operation June 15, 1956, Stanley Warner Corp. having acquired 100% control by buying out Col. Harry Wilder group (**Television Digest**, Vol. 12:24). Transfer of control to Glen Alden Corp. approved Dec. 22, 1967. Purchased by Sonderling Bcstg. Corp. Jan. 1, 1969. Merger of Sonderling into Viacom approved by FCC Nov. 6, 1979 (Vol. 18:12, 25, 41; 19:46).

Represented (sales): TeleRep Inc.

Represented (legal): Arent, Fox, Kintner, Plotkin & Kahn.

Personnel:
Donald D. Perry, Vice President & General Manager.
Tom Blau, Business Manager.
Karl Davis, Director of Sales.
Tony McManus, Local Sales Manager.
Jerry Brehm, National Sales Manager.
Noelle Wall, Director of Operations.
Jim Moore, Director of Production.
Steve Baboulis, News Director.
Doug Jones, Director of Programming & Public Affairs.
Linda Cummings, Traffic Manager.
Richard Klein, Chief Engineer.

Rates: On request.

City of License: Albany. **ADI:** Albany-Schenectady-Troy. **Rank:** 54.

Total Households: ©MSI Consumer Market Data as of 1/1/91. TV Homes, TV% and Circulation ©1991 Arbitron. County coverage based on Arbitron study.

WNYT BPCT-781228LC Granted 6/20/79 © American Map Corp., 14244

Net Weekly Circulation	State County	Total Households	TV Households Households	 %
	MASSACHUSETTS			
50% & Over	Berkshire	55,600	54,700	98
	NEW YORK			
	Albany	113,000	111,300	98
	Columbia	23,900	23,500	98
	Fulton	21,200	20,900	99
	Greene	17,100	16,800	98
	Montgomery	20,400	20,000	98
	Rensselaer	56,100	55,100	98
	Saratoga	62,600	61,900	99
	Schenectady	59,600	58,900	99
	Schoharie	11,300	11,100	98
	Warren	21,300	20,900	98
	Washington	20,000	19,700	99
	VERMONT			
	Bennington	14,500	14,200	98
	NEW YORK			
Between 5-24%	Hamilton	1,900	1,900	97
	Ulster	63,700	62,100	98
	VERMONT			
	Rutland	24,300	23,800	98
Station Totals		**586,500**	**576,800**	**98**
Net Weekly Circulation (1991)				**423,100**
Average Daily Circulation (1991)				**247,200**

New York—Albany-Schenectady-Troy

WRGB

Ch. 6

Network Service: CBS.

Licensee: WRGB Bcstg. Inc., 1400 Balltown Rd., Schenectady, NY 12309.

Studio: 1400 Balltown Rd., Schenectady, NY 12309.

Telephone: 518-346-6666. TWX: 710-442-2974.

Technical Facilities: Channel No. 6 (82-88 MHz). Authorized power: 93-kw visual, 11-kw aural. Antenna: 1020-ft. above av. terrain, 314-ft. above ground, 1830-ft. above sea level.

Latitude	42°	38'	12"
Longitude	73°	59'	45"

Transmitter: New Scotland, NY.

Satellite Earth Stations: Transmit/receive Scientific-Atlanta, 4.5-meter C-band; Scientific-Atlanta, 7-meter C-band; Scientific-Atlanta, 5-meter Ku-band; Scientific-Atlanta, Standard Components receivers.

SNG Mobile Dish: Vertex, 2.6-meter Ku-band.

News Services: AP, CBS, CNN, Conus.

Ownership: Freedom Newspapers Inc. (Group Owner).

Began Operation: December 1, 1947 (began as experimental station in 1928; on air since Nov. 6, 1939). Sale to Unicom Inc. by General Electric Broadcasting Co. approved by FCC June 30, 1983 (**Television Digest**, Vol. 22:48; 23:18). Sale to present owner approved by FCC Jan. 6, 1986 (Vol. 25:31, 44).

Represented (sales): Petry Television Inc.

Represented (legal): Latham & Watkins.

Represented (engineering): A. D. Ring & Associates, P.C.

Personnel:
David M. Lynch, Vice President & General Manager.
Cheryl Snell, General Sales Manager.
Don Evans, Local Sales Manager.
Lou Verruto, National Sales Manager.
Gary Whitaker, News Manager.
Daniel A. Fiorillo, Engineering Manager.
Fred Lass, Chief Engineer.
Terry Walden, Programming Manager.
Bill Brandt, Promotion Manager.
Beverly Wittner, Public Affairs Manager.
William Futrell, Production Manager.
William A. Rinchik, Controller.

Highest 30 Sec. Rate: $1750.

City of License: Schenectady. **ADI:** Albany-Schenectady-Troy. **Rank:** 54.

Total Households: ©MSI Consumer Market Data as of 1/1/91. TV Homes, TV% and Circulation ©1991 Arbitron. County coverage based on Arbitron study.

Net Weekly Circulation	State County	Total Households	TV Households	%
	MASSACHUSETTS			
50% & Over	Berkshire	55,600	54,700	98
	NEW YORK			
	Albany	113,000	111,300	98
	Columbia	23,900	23,500	98

WRGB BPCT-1047 Granted 9/16/52 © American Map Corp., 14244

Net Weekly Circulation	State County	Total Households	TV Households	%
50% & Over	Fulton	21,200	20,900	99
	Greene	17,100	16,800	98
	Montgomery	20,400	20,000	98
	Rensselaer	56,100	55,100	98
	Saratoga	62,600	61,900	99
	Schenectady	59,600	58,900	99
	Schoharie	11,300	11,100	98
	Warren	21,300	20,900	98
	Washington	20,000	19,700	99
	VERMONT			
	Bennington	14,500	14,200	98
	NEW YORK			
Between 25-49%	Hamilton	1,900	1,900	97
	Otsego	21,900	21,400	98
	Ulster	63,700	62,100	98
	VERMONT			
	Rutland	24,300	23,800	98
	NEW YORK			
Between 5-24%	Delaware	18,300	17,700	97
	Dutchess	92,100	90,400	98
	Herkimer	24,900	24,500	98
	VERMONT			
	Addison	11,600	11,300	97
Station Totals		755,300	742,100	98
Net Weekly Circulation (1991)				478,200
Average Daily Circulation (1991)				294,100

WTEN

Ch. 10

(Operates satellite WCDC, Adams, MA)

Network Service: ABC.

Licensee: Young Broadcasting of Albany Inc., 599 Lexington Ave., 47th Floor, New York, NY 10022.

Studio: 341 Northern Blvd., Albany, NY 12204.

Telephone: 518-436-4822. Fax: 518-462-6065.

Technical Facilities: Channel No. 10 (192-198 MHz). Authorized power: 200-kw visual, 20-kw aural. Antenna: 1000-ft. above av. terrain, 275-ft. above ground, 1805-ft. above sea level.

Latitude	42°	38'	15"
Longitude	73°	59'	54"

Transmitter: Beaver Dam Rd., Helderberg Mountain, New Scotland.

Satellite Earth Stations: Harris, 9-meter C-band; Andrew, 7.3-meter C-band; Vertex, 4.6-meter Ku-band; Andrew, 4.5-meter C-band; Avantek, Harris, M/A-Com receivers.

News Services: ABC, AP, NIWS, Sports News Satellite, UPI, Weather Services Inc.

Ownership: Young Broadcasting Inc. (Group Owner).

Began Operation: October 14, 1953. Sale of 83.4% to Lowell Thomas group approved Nov. 3, 1954 by FCC (**Television Digest**, Vol. 10:42, 45). Station switched from Ch. 41 and changed WCDA call letters Dec. 1, 1957 (Vol. 13:49). Sale by Capital Cities Bcstg. approved Feb. 24, 1971 (Vol. 10:17; 11:9). Sale to Knight-Ridder by John B. Poole, et al., approved Dec. 21, 1977 (Vol. 17:26) Sale by Knight-Ridder to Young Bcstg. approved by FCC Aug. 24, 1989 (Vol. 29:13.

Represented (sales): Adam Young Inc.

Represented (legal): Wiley, Rein & Fielding.

Represented (engineering): Smith & Powstenko.

Personnel:
Robert Peterson, Vice President & General Manager.
Connie Scott, Business Manager.
Michael Funk, General Sales Manager.
Vera Hope, National Sales Manager.
Don Decker, News Director.
Desare Frazier, Community Affairs Director.
Harold Lansing, Chief Engineer.
Lynn Riley, Production & Marketing Director.

Rates: On request.

NETWORK BASE HOURLY RATE: $2550.

Arbitron Data: Includes satellite WCDC, Adams, MA.

City of License: Albany. **ADI:** Albany-Schenectady-Troy. **Rank:** 54.

Total Households: ©MSI Consumer Market Data as of 1/1/91. TV Homes, TV% and Circulation ©1991 Arbitron. County coverage based on Arbitron study.

Net Weekly Circulation	State County	Total Households	TV Households	%
	MASSACHUSETTS			
50% & Over	Berkshire	55,600	54,700	98
	NEW YORK			
	Albany	113,000	111,300	98
	Columbia	23,900	23,500	98
	Fulton	21,200	20,900	99
	Greene	17,100	16,800	98
	Montgomery	20,400	20,000	98

WTEN BMPCT-5867 Granted 6/14/63 © American Map Corp., 14244

Net Weekly Circulation	State County	Total Households	TV Households	%
50% & Over	Rensselaer	56,100	55,100	98
	Saratoga	62,600	61,900	99
	Schenectady	59,600	58,900	99
	Schoharie	11,300	11,100	98
	Warren	21,300	20,900	98
	Washington	20,000	19,700	99
	VERMONT			
	Bennington	14,500	14,200	98
	VERMONT			
Between 25-49%	Rutland	24,300	23,800	98
	Windham	16,700	16,000	96
	MASSACHUSETTS			
Between 5-24%	Franklin	28,000	27,200	97
	NEW YORK			
	Delaware	18,300	17,700	97
	Hamilton	1,900	1,900	97
	Herkimer	24,900	24,500	98
	Otsego	21,900	21,400	98
	Ulster	63,700	62,100	98
	VERMONT			
	Addison	11,600	11,300	97
Station Totals		**707,900**	**694,900**	**98**
Net Weekly Circulation (1991)				**467,000**
Average Daily Circulation (1991)				**271,500**

There is no more visible place for your advertising message than the pages of the
Television & Cable Factbook

New York—Albany

WXXA-TV

Ch. 23

Network Service: Fox.

Licensee: Heritage Bcstg. Co. of New York, 815 Central Ave., Albany, NY 12206-1502.

Studio: 815 Central Ave., Albany, NY 12206-1502.

Telephone: 518-438-8700. **TWX:** 518-438-0090.

Technical Facilities: Channel No. 23 (524-530 MHz). Authorized power: 3020-kw visual, 302-kw aural. Antenna: 1200-ft. above av. terrain, 465-ft. above ground, 2119-ft. above sea level.

Latitude	42°	37'	01"
Longitude	74°	00'	46"

Transmitter: Camp Pinnacle Rd., New Scotland.

Satellite Earth Stations: Andrew, 7-meter C-band; AFC, 3.7-meter Ku-band; Andrew, 4.5-meter C-band; M/A-Com, Microdyne receivers.

Ownership: Heritage Broadcasting Group (Group Owner).

Began Operation: July 30, 1982. Sale to present owners by James D. Boaz, et al., approved by FCC Sept. 12, 1986 (**Television Digest**, Vol. 26:30).

Represented (sales): Blair Television.

Represented (legal): Hogan & Hartson.

Personnel:
Will Meyl, Vice President & General Manager.
Kevin O'Kane, General Sales Manager.
Gary De Luke, Local Sales Manager.
Sargent Cathrall, Chief Engineer.
Tim Pennings, Promotion Director.
Catherine Castracane, Business Manager.

Rates: On request.

City of License: Albany. **ADI:** Albany-Schenectady-Troy. **Rank:** 54.

Total Households: ©MSI Consumer Market Data as of 1/1/91. TV Homes, TV% and Circulation ©1991 Arbitron. County coverage based on Arbitron study.

Net Weekly Circulation	State County	Total Households	TV Households Households	 %
	NEW YORK			
50% & Over	Albany	113,000	111,300	98
	Columbia	23,900	23,500	98
	Fulton	21,200	20,900	99
	Montgomery	20,400	20,000	98
	Rensselaer	56,100	55,100	98
	Saratoga	62,600	61,900	99
	Schenectady	59,600	58,900	99

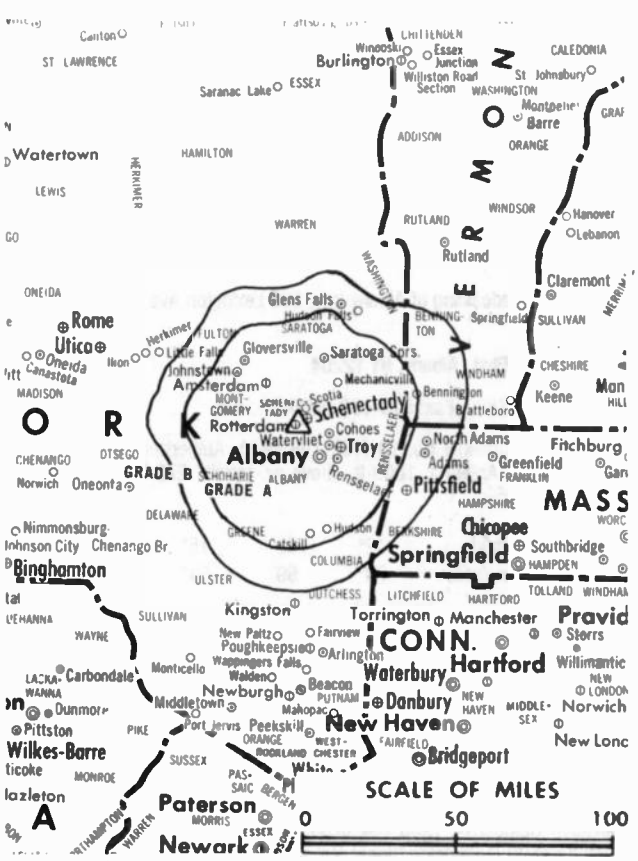

WXXA-TV BMPCT-820615KE Granted 7/26/82 © American Map Corp. 14244

Net Weekly Circulation	State County	Total Households	TV Households Households	 %
	MASSACHUSETTS			
Between 25-49%	Berkshire	55,600	54,700	98
	NEW YORK			
	Greene	17,100	16,800	98
	Schoharie	11,300	11,100	98
	Warren	21,300	20,900	98
	Washington	20,000	19,700	99
	VERMONT			
	Bennington	14,500	14,200	98
	NEW YORK			
Between 5-24%	Ulster	63,700	62,100	98
	VERMONT			
	Rutland	24,300	23,800	98
Station Totals		584,600	574,900	98
Net Weekly Circulation (1991)				269,900
Average Daily Circulation (1991)				108,000

New York—Binghamton

WBNG-TV

Ch. 12

Network Service: CBS.

Licensee: Gateway Communications Inc., One Bala Plaza, Suite 237, Bala Cynwyd, PA 19004.

Studio: 50 Front St., Binghamton, NY 13902.

Branch Office: 111-115 N. Main St., Elmira, NY 14901.

Telephone: 607-723-7311. **TWX:** 510-252-1991. **Fax:** 607-724-7817.

Technical Facilities: Channel No. 12 (204-210 MHz). Authorized power: 166-kw visual, 18-kw aural. Antenna: 1205-ft. above av. terrain, 785-ft. above ground, 2546-ft. above sea level.

Latitude	42°	03'	33"
Longitude	75°	57'	06"

Holds CP for change to 168-kw visual, 1210-ft. above av. terrain, 789-ft. above ground, 2554-ft. above sea level. BPCT-8703313L.

Transmitter: Ingraham Hill Rd.

Satellite Earth Stations: Scientific-Atlanta, 7-meter C-band; Scientific-Atlanta, 4.5-meter C-band; AFC, 3.66-meter Ku-band; M/A-Com, Scientific-Atlanta receivers.

News Services: AP, CBS, CNN.

Ownership: Gateway Communications Inc. (Group Owner).

Began Operation: December 1, 1949. Sale to present owners by Triangle Publications approved by FCC Sept. 20, 1972 (**Television Digest**, Vol. 11:50; 12:39). Previous sale to Triangle by John C. Clark interests approved by FCC May 4, 1955 (Vol. 11:11, 19).

Represented (sales): Blair Television.

Represented (engineering): Smith & Powstenko.

Personnel:
John S. Mucha, Vice President & General Manager.
Don Barr, Local Sales Manager.
Bob Krummenacker, Regional Sales Manager.
Joseph P. McNamara, National Sales Manager.
Paul Daffinee, News Director.
Mark Prutisto, Program Manager.
Ron Shoemaker, Chief Engineer.
Veronika Lineberry, Marketing Director.

Highest 30 Sec. Rate: $3000.

City of License: Binghamton. **ADI:** Binghamton. **Rank:** 134.

Total Households: ©MSI Consumer Market Data as of 1/1/91. TV Homes, TV% and Circulation ©1991 Arbitron. County coverage based on Arbitron study.

Net Weekly Circulation	State County	Total Households	TV Households	%
	NEW YORK			
50% & Over	Broome	80,200	79,100	99
	Chemung	34,400	33,700	98
	Chenango	19,300	18,900	98
	Delaware	18,300	17,700	97
	Otsego	21,900	21,400	98
	Schuyler	6,500	6,300	97
	Tioga	19,100	18,800	98
	Tompkins	32,100	30,800	96

WBNG-TV BPCT—8703313L Granted 6/24/87

© American Map Corp., No. 14244

Net Weekly Circulation	State County	Total Households	TV Households	%
	PENNSYLVANIA			
50% & Over	Bradford	24,700	24,200	98
	Tioga	15,200	14,800	97
	NEW YORK			
Between 25-49%	Cortland	17,100	16,800	98
	Steuben	36,600	35,900	98
	Sullivan	26,200	25,500	97
	PENNSYLVANIA			
	Sullivan	2,300	2,200	96
	Susquehanna	15,800	15,500	98
	Wyoming	10,700	10,500	98
	NEW YORK			
Between 5-24%	Seneca	12,000	11,900	99
	PENNSYLVANIA			
	Wayne	16,000	15,500	97
Station Totals		**408,400**	**399,500**	**98**
Net Weekly Circulation (1991)				**247,100**
Average Daily Circulation (1991)				**151,600**

THIS DATA IS AVAILABLE ON TAPE OR DISKETTE FOR USE ON YOUR OWN COMPUTER OR AS CUSTOMIZED REPORTS

Call Lynn Levine
202-872-9200

New York—Binghamton

WICZ-TV

Ch. 40

Network Service: NBC.

Licensee: Stainless Broadcasting Co., 3rd St. & Montgomery Ave., North Wales, PA 19454.

Studio: 4600 Vestal Pkwy. E, Vestal, NY 13850.

Mailing Address: Box 1626, Binghamton, NY 13902.

Telephone: 607-770-4040. **TWX:** 607-772-0240.

Technical Facilities: Channel No. 40 (626-632 MHz). Authorized power: 468.3-kw max. visual, 37-kw aural. Antenna: 1230-ft. above av. terrain, 930-ft. above ground, 2555-ft. above sea level.

Latitude	42°	03'	22"
Longitude	75°	56'	39"

Transmitter: Ingraham Hill Rd., approx. 4.5-mi. SW of center of Binghamton.

Multichannel TV Sound: Stereo only.

Satellite Earth Station: Scientific-Atlanta, 4.6-meter; Harris, Scientific-Atlanta receivers.

Ownership: Stainless Broadcasting Co. (Group Owner).

Began Operation: November 1, 1957. Sale to present owner by **Binghamton Press** (Gannett) approved by FCC Feb. 22, 1971 (**Television Digest**, Vol. 10:31).

Represented (sales): Petry Television Inc.

Represented (legal): Dow, Lohnes & Albertson.

Personnel:
John Hurley, General Manager.
John Leet, General Sales Manager.
Gino Ricciardelli, Vice President, Engineering.
Dean Adams, News Director.
Christine Lomanaco, Program Director.
Vernon Rowlands, Promotion Director.
Virginia Jurik, Business Manager.

Highest 30 Sec. Rate: $1000.

NETWORK BASE HOURLY RATE: $400.

City of License: Binghamton. **ADI:** Binghamton. **Rank:** 134.

Total Households: ©MSI Consumer Market Data as of 1/1/91. TV Homes, TV% and Circulation ©1991 Arbitron. County coverage based on Arbitron study.

Net Weekly Circulation	State County	Total Households	TV Households	TV Households %
	NEW YORK			
50% & Over	Broome	80,200	79,100	99
	Tioga	19,100	18,800	98
	PENNSYLVANIA			
	Sullivan	2,300	2,200	96

WICZ-TV BPCT-890801KH Granted 8/29/89 © American Map Corp., No. 14244

Net Weekly Circulation	State County	Total Households	TV Households	TV Households %
	NEW YORK			
Between 25-49%	Chenango	19,300	18,900	98
	Cortland	17,100	16,800	98
	Delaware	18,300	17,700	97
	PENNSYLVANIA			
	Bradford	24,700	24,200	98
	NEW YORK			
Between 5-24%	Chemung	34,400	33,700	98
	Otsego	21,900	21,400	98
	Steuben	36,600	35,900	98
	Tompkins	32,100	30,800	96
	PENNSYLVANIA			
	Susquehanna	15,800	15,500	98
	Tioga	15,200	14,800	97
	Wayne	16,000	15,500	97
	Wyoming	10,700	10,500	98
Station Totals		**363,700**	**355,800**	**98**
Net Weekly Circulation (1991)				**130,400**
Average Daily Circulation (1991)				**60,000**

New York—Binghamton

WMGC-TV

Ch. 34

Network Service: ABC.

Licensee: Citadel Communications Co. Ltd., 17 Kraft Ave., Bronxville, NY 10708.

Studio: Ingraham Hill Rd., Binghamton, NY 13902.

Telephone: 607-723-7464. Fax: 607-723-1034.

Technical Facilities: Channel No. 34 (590-596 MHz). Authorized power: 1490-kw max. visual, 149-kw max. aural. Antenna: 1293-ft. above av. terrain, 553-ft. above ground, 2243-ft. above sea level.

Latitude	42°	03'	39"
Longitude	75°	56'	36"

Transmitter: 3.2-mi. SSW of Binghamton, W side of Ingraham Hill Rd.

Satellite Earth Stations: Andrew, 4.5-meter C-band; Comtech, 4-meter C-band; Scientific-Atlanta, 4-meter C-band; Harris, 3-meter Ku-band; RCA, 3-meter Ku-band; Avantek, Drake, Microwave Assoc., Scientific-Atlanta receivers.

News Service: AP.

Ownership: Citadel Communications Co. Ltd. (Group Owner).

Began Operation: November 24, 1962. Sale of control to Arthur, Hessen and Lazare by Alfred E. Anscomb (53.13%) and James E. Greeley (10.4%) approved Aug. 17, 1966 by FCC (**Television Digest**, Vol. 6:34). Sale to Pinnacle Communications Inc. approved Aug. 7, 1978. Sale to present owners approved Aug. 6, 1986.

Represented (sales): Katz Television.

Represented (legal): Latham & Watkins.

Personnel:
Phil Lombardo, President.
Tony McMahon, Vice President & General Manager.
Rob Gilbert, General Sales Manager.
Martha Cameron, News Director.
Brian Durham, Business Manager.
Ray Russ, Chief Engineer.
William Luxford, Operations Manager.

Highest 30 Sec. Rate: $1000.

NETWORK BASE HOURLY RATE: $200.

City of License: Binghamton. **ADI:** Binghamton. **Rank:** 134.

Total Households: ©MSI Consumer Market Data as of 1/1/91. TV Homes, TV% and Circulation ©1991 Arbitron. County coverage based on Arbitron study.

Net Weekly Circulation	State / County	Total Households	TV Households	TV Households %
	NEW YORK			
50% & Over	Broome	80,200	79,100	99
	Tioga	19,100	18,800	98

WMGC-TV 8PCT-870403KF Granted 7/13/87 © American Map Corp., No. 1424

Net Weekly Circulation	State / County	Total Households	TV Households	TV Households %
	NEW YORK			
Between 25-49%	Chenango	19,300	18,900	98
	Delaware	18,300	17,700	97
	PENNSYLVANIA			
	Bradford	24,700	24,200	98
	NEW YORK			
Between 5-24%	Chemung	34,400	33,700	98
	Cortland	17,100	16,800	98
	Otsego	21,900	21,400	98
	PENNSYLVANIA			
	Sullivan	2,300	2,200	96
	Susquehanna	15,800	15,500	98
	Tioga	15,200	14,800	97
Station Totals		**268,300**	**263,100**	**98**
Net Weekly Circulation (1991)				**107,900**
Average Daily Circulation (1991)				**48,800**

WGRZ-TV

Ch. 2

Network Service: NBC.

Licensee: Tak Communications Inc., Debtor-in-Possession, 259 Delaware Ave., Buffalo, NY 14202.

Studio: 259 Delaware Ave., Buffalo, NY 14202.

Telephone: 716-856-1414. **TWX:** 710-522-1729. **Fax:** 716-849-5703.

Technical Facilities: Channel No. 2 (54-60 MHz). Authorized power: 100-kw visual, 20-kw aural. Antenna: 996-ft. above av. terrain, 958-ft. above ground, 2310-ft. above sea level.

Latitude	42°	43'	06"
Longitude	78°	33'	48"

Transmitter: Warner Hill Rd., South Wales, NY.

Multichannel TV Sound: Stereo only.

Satellite Earth Stations: Transmit/receive Harris, 6-meter Ku-band; Harris, 9-meter C-band; Harris, 3-meter Ku-band; Harris receivers.

News Services: AP, CNN, LPN, NBC, UPI.

Ownership: Tak Communications Inc., Debtor-in-Possession (Group Owner).

Began Operation: August 14, 1954. Sale to Robert N. Smith, William S. Reyner, George D. Lilly, et al. approved by FCC July 31, 1986 (**Television Digest**, Vol. 26:13; 40). Assignment to General Cinema Corp. from Taft Bcstg. in exchange for WCIX(TV), Miami, FL approved by FCC Feb. 24, 1983. Sale to Taft by Transcontinent Television Corp. approved Feb. 19, 1964 (Vol. 3:15, 16, 31; 4:8). Sale to present owner approved June 24, 1988 (Vol. 28:19).

Represented (sales): Katz Television; Radio-Television Representatives Ltd. (Canada).

Represented (legal): Cohn & Marks.

Personnel:
Thomas Hartman, President & General Manager.
Kathy Lundquist, Controller.
Jeff Feyes, General Sales Manager.
Tim Busch, National Sales Manager.
David Baer, News Director.
Larry Floss, Manager of Engineering.
Carla Contino, Program Director.
Peggy Penders, Promotion Director.
Marilyn Campana, Traffic Manager.
Judy Grady, Marketing Director.
Gary Letgers, Operations Manager.

Highest 30 Sec. Rate: $3000.

City of License: Buffalo. **ADI:** Buffalo. **Rank:** 37.

Total Households: ©MSI Consumer Market Data as of 1/1/91. TV Homes, TV% and Circulation ©1991 Arbitron. County coverage based on Arbitron study.

WGRZ-TV BPCT-3826 Granted 12/13/66 © American Map Corp. 14244

Net Weekly Circulation	State County	Total Households	TV Households Households	TV Households %
	NEW YORK			
50% & Over	Allegany	17,800	17,400	98
	Cattaraugus	30,700	30,100	98
	Chautauqua	54,300	53,400	98
	Erie	361,300	357,500	99
	Genesee	21,700	21,500	99
	Niagara	81,400	80,600	99
	Orleans	14,500	14,200	98
	Wyoming	14,000	13,900	99
	PENNSYLVANIA			
	Mc Kean	18,100	17,700	98
	Potter	7,000	6,800	97
	PENNSYLVANIA			
Between 25-49%	Cameron	2,800	2,800	100
	Warren	17,400	16,900	97
	NEW YORK			
Between 5-24%	Livingston	20,500	20,200	99
	Steuben	36,600	35,900	98
Station Totals		698,100	688,900	99
Net Weekly Circulation (1991)				545,600
Average Daily Circulation (1991)				320,500

New York—Buffalo

WIVB-TV

Ch. 4

Network Service: CBS.

Licensee: Buffalo Broadcasting Co. Inc., 2077 Elmwood Ave., Buffalo, NY 14207.

Studio: 2077 Elmwood Ave., Buffalo, NY 14207.

Telephone: 716-874-4410. **Fax:** 716-879-4896.

Technical Facilities: Channel No. 4 (66-72 MHz). Authorized power: 100-kw visual, 20-kw aural. Antenna: 1200-ft. above av. terrain, 1059-ft. above ground, 2700-ft. above sea level.

Latitude	42°	39'	33"
Longitude	78°	37'	33"

Transmitter: Colden, NY.

Multichannel TV Sound: Stereo only.

Satellite Earth Stations: Transmit/receive Scientific-Atlanta, 10-meter C-band; Microdyne, 7-meter C-band; Microwave General, 6-meter C-band; Microdyne, Scientific-Atlanta receivers.

News Services: AP, Sportsticker, UPI.

Ownership: Buffalo Broadcasting Co. Inc.

Began Operation: May 14, 1948. Sale to Howard Publications Inc. by Buffalo Evening News approved by FCC Sept. 16, 1977 (**Television Digest**, Vol. 17:22). Sale to present owner approved Oct. 13, 1988 (vol. 28:26).

Represented (sales): TeleRep Inc.; Canadian Communications Co. (Canada).

Personnel:
Gary R. Nielsen, Vice President & General Manager.
Jack Lyons, Sales Director.
Ken Britton, Director of Engineering.
Tony Ballew, News Director.
Sarah L. Lewis, Community Services Director.
Twila Henneberger, Director, Program Operations.
John Glemb, Controller.
Dale Bluestein, Director of Programming & Marketing.

Rates: On request.

NETWORK BASE HOURLY RATE: $1461.

City of License: Buffalo. **ADI:** Buffalo. **Rank:** 37.

Total Households: ©MSI Consumer Market Data as of 1/1/91. TV Homes, TV% and Circulation ©1991 Arbitron. County coverage based on Arbitron study.

Net Weekly Circulation	State County	Total Households	TV Households	%
	NEW YORK			
50% & Over	Allegany	17,800	17,400	98
	Cattaraugus	30,700	30,100	98
	Chautauqua	54,300	53,400	98

WIVB-TV BPCT-2075 Granted 2/13/54 © American Map Corp., 14244

Net Weekly Circulation	State County	Total Households	TV Households	%
50% & Over	Erie	361,300	357,500	99
	Genesee	21,700	21,500	99
	Niagara	81,400	80,600	99
	Orleans	14,500	14,200	98
	Wyoming	14,000	13,900	99
	PENNSYLVANIA			
	Mc Kean	18,100	17,700	98
	Potter	7,000	6,800	97
	Warren	17,400	16,900	97
	NEW YORK			
Between 25-49%	Steuben	36,600	35,900	98
	PENNSYLVANIA			
	Cameron	2,800	2,800	100
	NEW YORK			
Between 5-24%	Livingston	20,500	20,200	99
Station Totals		**698,100**	**688,900**	**99**
Net Weekly Circulation (1991)				**547,900**
Average Daily Circulation (1991)				**322,100**

New York—Buffalo

WKBW-TV

Ch. 7

Network Service: ABC.

Licensee: Queen City Broadcasting of New York Inc., 7 Broadcast Plaza, Buffalo, NY 14202.

Studio: 7 Broadcast Plaza, Buffalo, NY 14202.

Telephone: 716-845-6100. **TWX:** 710-522-1846. **Fax:** 716-842-1855.

Technical Facilities: Channel No. 7 (174-180 MHz). Authorized power: 91.2-kw visual, 18.2-kw aural. Antenna: 1420-ft. above av. terrain, 1076-ft. above ground, 2808-ft. above sea level.

Latitude	42°	38'	15"
Longitude	78°	37'	12"

Transmitter: E of Center St., Colden, NY.

Multichannel TV Sound: Stereo only.

Satellite Earth Station: Harris, 9-meter; Harris receivers.

News Services: AP, UPI.

Ownership: Queen City Broadcasting of New York Inc.

Began Operation: November 30, 1958. Sale to present owners by Capital Cities Communications Inc. approved by FCC Nov. 14, 1985, consummated Jan. 1986 (Television Digest, Vol. 25:30, 32).

Represented (sales): Petry Television.

Represented (legal): Wilkes, Artis, Hedrick & Lane.

Represented (engineering): Moffet, Larson & Johnson, P.C.

Personnel:
Paul J. Cassidy, President & General Manager.
Cliff Fisher, Vice President & General Sales Manager.
Ken Koller, Vice President & Chief Financial Officer.
Paul Cunningham, Local Sales Manager.
Sarah Norat-Phillips, Director, Syndication & Public Affairs.
Don Holland, Vice President, Engineering & Operations.
Lou Rera, Director, Creative Services.
John DiScullio, Director, Promotion & Marketing.

Highest 30 Sec. Rate: $9,000.

NETWORK BASE HOURLY RATE: $2350.

City of License: Buffalo. **ADI:** Buffalo. **Rank:** 37.

Total Households: ©MSI Consumer Market Data as of 1/1/91. TV Homes, TV% and Circulation ©1991 Arbitron. County coverage based on Arbitron study.

Net Weekly Circulation	State County	Total Households	TV Households Households	 %
	NEW YORK			
50% & Over	Allegany	17,800	17,400	98
	Cattaraugus	30,700	30,100	98
	Chautauqua	54,300	53,400	98

Net Weekly Circulation	State County	Total Households	TV Households Households	 %
50% & Over	Erie	361,300	357,500	99
	Genesee	21,700	21,500	99
	Niagara	81,400	80,600	99
	Orleans	14,500	14,200	98
	Wyoming	14,000	13,900	99
	PENNSYLVANIA			
	Cameron	2,800	2,800	100
	Mc Kean	18,100	17,700	98
	Potter	7,000	6,800	97
	Warren	17,400	16,900	97
	NEW YORK			
Between 25-49%	Steuben	36,600	35,900	98
	NEW YORK			
Between 5-24%	Livingston	20,500	20,200	99
	PENNSYLVANIA			
	Elk	14,100	13,900	99
Station Totals		712,200	702,800	99
Net Weekly Circulation (1991)				573,400
Average Daily Circulation (1991)				366,300

WNYB-TV

Ch. 49

Network Service: None, independent.

Licensee: Tri-State Christian TV Inc., Box 1010, Marion, IL 62959.

Studio: 699 Hertel Ave., Buffalo, NY 14207-2341.

Telephone: 716-875-4919. **Fax:** 716-875-9229.

Technical Facilities: Channel No. 49 (680-686 MHz). Authorized power: 4932-kw max. visual, 493-kw max. aural. Antenna: 1235-ft. above av. terrain, 1049-ft. above ground, 2420-ft. above sea level.

Latitude	42°	46'	58"
Longitude	78°	27'	28"

Transmitter: 2034 Folsomdale Rd., Cowlesville, NY.

Multichannel TV Sound: Separate audio program.

Satellite Earth Station: United Satellite Systems, 5-meter C-band; Scientific-Atlanta receivers.

Ownership: Tri-State Christian TV Inc. (Group Owner).

Began Operation: September 1, 1987. Sale to present owner by Niagara Frontier Bcstg. Partnership approved by FCC Oct. 19, 1989 (**Television Digest**, Vol. 29:36).

Represented (legal): May & Dunne, Chartered.

Personnel:
Kathy Lundquist, General Manager.
Sue Salamone, Traffic Manager.
Jon Bivin, Chief Engineer.
Tom Gaulin, Production Coordinator.

Rates: On request.

City of License: Buffalo. **ADI:** Buffalo. **Rank:** 37.

Total Households: ©MSI Consumer Market Data as of 1/1/91. TV Homes, TV% and Circulation ©1991 Arbitron. County coverage based on Arbitron study.

Net Weekly Circulation	State County	Total Households	TV Households	%
	NEW YORK			
Between 5-24%	Chautauqua	54,300	53,400	98
	Erie	361,300	357,500	99
	Genesee	21,700	21,500	99

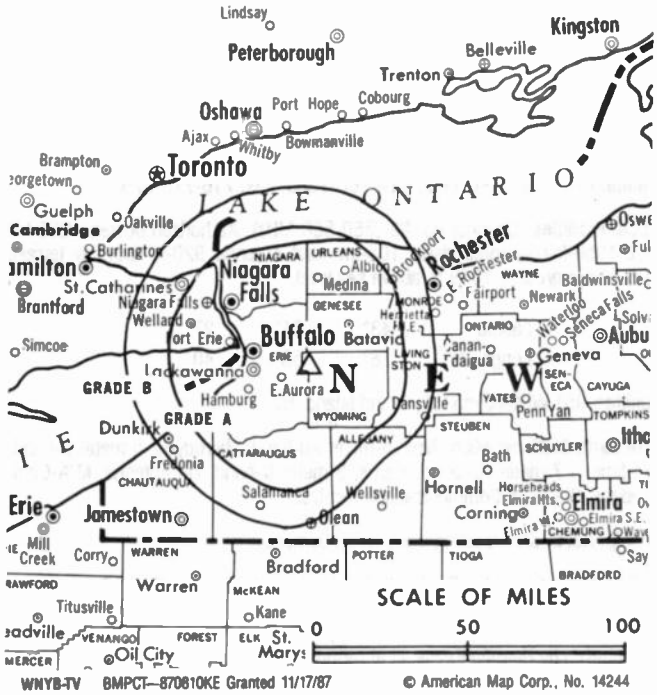

WNYB-TV BMPCT—870810KE Granted 11/17/87 © American Map Corp., No. 14244

Net Weekly Circulation	State County	Total Households	TV Households	%
Between 5-24%	Niagara	81,400	80,600	99
	Orleans	14,500	14,200	98
	Wyoming	14,000	13,900	99
Station Totals		**547,200**	**541,100**	**99**
Net Weekly Circulation (1991)				**73,800**
Average Daily Circulation (1991)				**25,400**

Some 23,705 key industry people can see your message when you advertise in the
Television & Cable Factbook

New York—Buffalo

WUTV

Ch. 29

Network Service: Fox.

Licensee: ACT III Bcstg. of Buffalo Inc., One CNN Center, Suite 800, South Tower, Atlanta, GA 30278.

Studio: 951 Whitehaven Rd., Grand Island, NY 14072.

Telephone: 716-773-7531. **TWX:** 710-260-1359. **Fax:** 716-773-5753.

Technical Facilities: Channel No. 29 (560-566 MHz). Authorized power: 1250-kw max. & 1050-kw horizontal visual, 105-kw aural. Antenna: 920-ft. above av. terrain, 959-ft. above ground, 1549-ft. above sea level.

Latitude	43°	01'	27"
Longitude	78°	55'	40"

Transmitter: 951 Whitehaven Rd., Grand Island, NY.

Satellite Earth Stations: Microdyne, 5-meter Ku-band; Microdyne, 5-meter C-band; Microdyne, 3.7-meter Ku-band; Harris, 3-meter C-band; DX Antenna, M/A-Com, Microdyne, Standard Communications receivers.

Ownership: Act III Broadcasting Inc. (Group Owner).

Began Operation: December 21, 1970. Sale to present owner by Citadel Communications approved by FCC June 13, 1990 (**Television Digest**, Vol. 29:36; 30:26). Sale to Citadel by Whitehaven Entertainment approved Aug. 31, 1984 (Vol. 24:29). Sale to Whitehaven by Herman Pease, et al., approved August 31, 1984. Sale to Herman Pease, et al., by Ultravision Bcstg. Co. (F. R. Burczynski, et al.) approved Feb. 10, 1978 (Vol. 17:31).

Represented (sales): Seltel Inc.

Represented (legal): Goldberg & Spector.

Personnel:
Willard J. Stone, General Manager.
John Friend, General Sales Manager.
Jim Dimino, Local Sales Manager.
Robert French, National Sales Manager.
Lee McEnery, Promotion Director.
Dennis J. Majewicz, Chief Engineer.
Lois Ringle, Program Director.
Robert Bart, Business Manager.
Ken Kaszubowski, Operations Manager.

Highest 30 Sec. Rate: $300.

City of License: Buffalo. **ADI:** Buffalo. **Rank:** 37.

Total Households: ©MSI Consumer Market Data as of 1/1/91. TV Homes, TV% and Circulation ©1991 Arbitron. County coverage based on Arbitron study.

WUTV BPCT-3200 Granted 1/21/68 © American Map Corp., 14244

Net Weekly Circulation	State County	Total Households	TV Households	
			Households	%
	NEW YORK			
50% & Over	Erie	361,300	357,500	99
	Niagara	81,400	80,600	99
	NEW YORK			
Between 25-49%	Cattaraugus	30,700	30,100	98
	Genesee	21,700	21,500	99
	Orleans	14,500	14,200	98
	Wyoming	14,000	13,900	99
	NEW YORK			
Between 5-24%	Allegany	17,800	17,400	98
	Chautauqua	54,300	53,400	98
	Livingston	20,500	20,200	99
	PENNSYLVANIA			
	Warren	17,400	16,900	97
Station Totals		**633,600**	**625,700**	**99**
Net Weekly Circulation (1991)				**275,800**
Average Daily Circulation (1991)				**107,200**

New York—Elmira

WENY-TV

Ch. 36

Network Service: ABC.

Licensee: WENY Inc., Box 208, Elmira, NY 14902.

Studio: 596 Old Ithaca Rd., Horseheads, NY 14845.

Telephone: 607-739-3636.

Technical Facilities: Channel No. 36 (602-608 MHz). Authorized power: 464-kw max. & 427-kw horizontal visual, 92.7-kw max. & 85.4-kw horizontal aural. Antenna: 1050-ft. above av. terrain, 840-ft. above ground, 2546-ft. above sea level.

Latitude	42°	06'	20"
Longitude	76°	52'	17"

Transmitter: Hawley Hill, approx. 3-mi. WNW of Elmira.

AM Affiliate: WENY, 1-kw, 1230 kHz.

FM Affiliate: WLEZ, 750 watts, 92.7 MHz (No. 224), 560-ft.

News Service: AP.

Ownership: Howard Green Group (Group Owner).

Began Operation: November 19, 1969.

Represented (sales): Adam Young Inc.

Represented (legal): Cordon & Kelly.

Represented (engineering): Lohnes & Culver.

Personnel:
Howard L. Green, Executive Vice President.
Patrick M. Parish, General Manager.
Meade Murtland, Station & General Sales Manager.
Vaughn Richardson, Chief Engineer.
Dan Johnson, News Director.
Paul Zylowski, Production Director.

Highest 30 Sec. Rate: $260.

City of License: Elmira. **ADI:** Elmira. **Rank:** 167.

Total Households: ©MSI Consumer Market Data as of 1/1/91. TV Homes, TV% and Circulation ©1991 Arbitron. County coverage based on Arbitron study.

Net Weekly Circulation	State County	Total Households	TV Households	%
	NEW YORK			
50% & Over	Chemung	34,400	33,700	98
	Schuyler	6,500	6,300	97
	Steuben	36,600	35,900	98
	PENNSYLVANIA			
	Tioga	15,200	14,800	97

WENY-TV BMPCT-7044 Granted 8/20/69 © American Map Corp., 14244

Net Weekly Circulation	State County	Total Households	TV Households	%
	PENNSYLVANIA			
Between 25-49%	Bradford	24,700	24,200	98
	NEW YORK			
Between 5-24%	Tioga	19,100	18,800	98
	Tompkins	32,100	30,800	96
	PENNSYLVANIA			
	Potter	7,000	6,800	97
	Sullivan	2,300	2,200	96
Station Totals		**177,900**	**173,500**	**98**
Net Weekly Circulation (1991)				**84,600**
Average Daily Circulation (1991)				**42,400**

NEED BROADCAST TV OR CABLE TV DATA FROM THE FACTBOOK ON TAPE OR DISKETTE? NEED CUSTOMIZED REPORTS?

Call Warren Publishing's Market Research & Data Sales Dept. **202-872-9200**

WETM-TV

Ch. 18

Network Service: NBC.

Licensee: Smith Television of New York Inc., 1211 Townsend, Birmingham, MI 48009.

Studio: One Broadcast Center, Elmira, NY 14901.

Mailing Address: Box 1207, Elmira, NY 14902.

Telephone: 313-642-2208. **TWX:** 710-541-0075. **Fax:** 607-734-1176.

Technical Facilities: Channel No. 18 (494-500 MHz). Authorized power: 170-kw max. & 113-kw horizontal visual, 33-kw max. & 22.4-kw horizontal aural. Antenna: 1220-ft. above av. terrain, 843-ft. above ground, 2549-ft. above sea level.

Latitude	42°	06'	20"
Longitude	76°	52'	17"

Transmitter: Hawley Hill, approx. 3-mi. WNW of Elmira.

Multichannel TV Sound: Stereo only.

Satellite Earth Stations: Comsat, 8-meter Ku-band; 4-meter C-band; 3-meter Ku-band; ChannelMaster receivers.

News Service: UPI.

Ownership: Smith Broadcasting Group Inc. (Group Owner); William S. Reyner Jr. (Group Owner); Robert N. Smith.

Began Operation: September 10, 1956. Sale to present owner by Times Mirror Co. approved by FCC April 17, 1986 (**Television Digest**, Vol. 26:17). Previous sale by Newhouse Bcstg. Corp. approved by FCC March 27, 1980 (Vol. 18:50; 19:19).

Represented (sales): Katz Television.

Represented (legal): Hogan & Hartson.

Represented (engineering): Jules Cohen & Associates, P.C.

Personnel:
Robert N. Smith, President.
Robert Grissom, Vice President & General Manager.
Jack Kelley, Local Sales Manager.
Crawford Hurley, News Director.
Heather Wingate, Program & Promotion Director.
Margaret Williams, Business Manager.
Chris Zell, Chief Engineer.

Rates: On request.

NETWORK BASE HOURLY RATE: $250.

City of License: Elmira. **ADI:** Elmira. **Rank:** 167.

Total Households: ©MSI Consumer Market Data as of 1/1/91. TV Homes, TV% and Circulation ©1991 Arbitron. County coverage based on Arbitron study.

WETM-TV 8MPCT-4636 Granted 5/31/57 © American Map Corp., 14244

Net Weekly Circulation	State County	Total Households	TV Households	
			Households	%
	NEW YORK			
50% & Over	Chemung	34,400	33,700	98
	Schuyler	6,500	6,300	97
	Steuben	36,600	35,900	98
	PENNSYLVANIA			
	Tioga	15,200	14,800	97
	PENNSYLVANIA			
Between 25-49%	Bradford	24,700	24,200	98
	NEW YORK			
Between 5-24%	Allegany	17,800	17,400	98
	Tioga	19,100	18,800	98
	Yates	8,800	8,600	98
	PENNSYLVANIA			
	Potter	7,000	6,800	97
	Sullivan	2,300	2,200	96
Station Totals		**172,400**	**168,700**	**98**
Net Weekly Circulation (1991)				**87,900**
Average Daily Circulation (1991)				**51,000**

New York—Jamestown

WTJA

Ch. 26

Network Service: None, independent.

Licensee: Jamestown TV Assoc., 401 W. Kirkpatrick St., Syracuse, NY 13250-0095.

Telephone: 315-472-0200.

Technical Facilities: Channel No. 26 (542-548 MHz). Authorized power: 715-kw max. visual. Antenna: 597-ft. above av. terrain, 427-ft. above ground, 2057-ft. above sea level.

Latitude	42°	05'	06"
Longitude	79°	17'	23"

Holds CP for change to 461-kw max. visual. BPCT-890512KF.

Transmitter: 2 Orchard Rd., Ellicott.

Ownership: Jamestown TV Assoc.

Began Operation: September 24, 1988.

Represented (legal): James L. Oyster.

Personnel:
Craig Fox, General Manager.

Rates: On request.

Arbitron Data: Not available.

WTJA BPCT-890512KF Granted 6/20/90 © American Map Corp., No. 14244

City of License: Jamestown. **ADI:** Buffalo. **Rank:** 37.

New York—Kingston

WTZA

Ch. 62

Network Service: None, independent.

Licensee: WTZA-TV Assoc., 721 Broadway, Box 1609, Kingston, NY 12401.

Studios: 721 Broadway, Kingston, NY 12401; 800 Y St., Newburgh, NY 12550.

Telephone: 914-339-6200. **Fax:** 914-339-6264.

Technical Facilities: Channel No. 62 (758-764 MHz). Authorized power: 5000-kw max. visual, 500-kw max. aural. Antenna: 1962-ft. above av. terrain, 299-ft. above ground, 3219-ft. above sea level.

Latitude	42°	05'	06"
Longitude	74°	06'	00"

Transmitter: Overlook Mountain, Woodstock.

Satellite Earth Stations: Harris, 6.1-meter; M/A-Com Ku-band; Harris, M/A-Com receivers.

News Services: AP, CNN, NYT.

Ownership: WTZA-TV Associates.

Began Operation: December 15, 1985.

Represented (legal): Wiley, Rein & Fielding.

Represented (engineering): Jules Cohen & Associates, P.C.

Personnel:
Edward P. Swyer, Managing Partner & Chief Executive Officer.
David Earle, General Manager.
Art DePasqua, Sales Director.
Laurence Siragusa, Local Sales Manager.
Jan Chomiak, National Sales Manager.
Henry Marcotte, News Director.
Steve Houk, Promotion Director.
Kathy Yanas, Director of Community Relations.
Leslie Dawson, Business Manager.
Michael Shovan, Assistant Chief Engineer.

Highest 30 Sec. Rate: $300.

City of License: Kingston. **ADI:** New York. **Rank:** 1.

Total Households: ©MSI Consumer Market Data as of 1/1/91. TV Homes, TV% and Circulation ©1991 Arbitron. County coverage based on Arbitron study.

WTZA BMPCT—850529KF Granted 9/4/85 © American Map Corp., No. 14244

Net Weekly Circulation	State County	Total Households	TV Households Households	TV Households %
	NEW YORK			
Between 25-49%	Columbia	23,900	23,500	98
	Dutchess	92,100	90,400	98
	Greene	17,100	16,800	98
	Ulster	63,700	62,100	98
	NEW YORK			
Between 5-24%	Orange	99,900	98,200	98
	Rensselaer	56,100	55,100	98
	Sullivan	26,200	25,500	97
Station Totals		**379,000**	**371,600**	**98**
Net Weekly Circulation (1991)				**103,000**
Average Daily Circulation (1991)				**36,500**

New York—New York

WABC-TV

Ch. 7

Network Service: ABC.

Licensee: American Bcstg. Companies Inc., 7 Lincoln Square, New York, NY 10023.

Studio: 7 Lincoln Square, New York, NY 10023.

Telephone: 212-887-7777.

Technical Facilities: Channel No. 7 (174-180 MHz). Authorized power: 64.6-kw visual, 6.46-kw aural. Antenna: 1611-ft. above av. terrain, 1727-ft. above ground, 1739-ft. above sea level.

Latitude	40°	42'	43"
Longitude	74°	00'	49"

Transmitter: World Trade Center.

Satellite Earth Stations: Andrew, 5.6-meter Ku-band; Vertex, 4.7-meter Ku-band; Andrew, M/A-Com receivers.

AM Affiliate: WABC, 50-kw, 770 kHz.

FM Affiliate: WPLJ, 4.6-kw, 95.5 MHz (No. 238) 1300-ft.

News Services: ABC, AP, UPI.

Ownership: Capital Cities/ABC Inc. (Group Owner).

Began Operation: August 10, 1948.

Represented (sales): Capital Cities/ABC National TV Sales.

Represented (engineering): Smith & Powstenko.

Personnel:
Walter C. Liss, President & General Manager.
Thomas Kane, General Sales Manager.
Iris Osman, Local & National Sales Manager.
Scott Simensky, Local & National Sales Manager.
Henry S. Florsheim, Director of News.
James Baker, Director of Engineering.
Cliff Love, Director of Community Affairs.
Richard R. Graham, Director of Finance & Business Affairs.
Art Moore, Program Director.
Brigitte McCray, Director of Creative Services.
Sylvia Hueston, Director of Community Relations.
Anna Carbonell, Press Information Manager.
Rob Battles, Promotion Director.
Patricia Liguori, Research Director.
Grace Frisone, Assistant Research Director.

Rates: On request.

City of License: New York. **ADI:** New York. **Rank:** 1.

Total Households: ©MSI Consumer Market Data as of 1/1/91. TV Homes, TV% and Circulation ©1991 Arbitron. County coverage based on Arbitron study.

Net Weekly Circulation	State County	Total Households	TV Households	%
	CONNECTICUT			
50% & Over	Fairfield	301,900	298,700	99
	NEW JERSEY			
	Bergen	317,600	315,700	99
	Essex	313,800	309,700	99
	Hudson	213,200	210,700	99
	Hunterdon	36,300	35,800	99
	Mercer	122,200	120,600	99
	Middlesex	237,800	235,900	99
	Monmouth	210,500	208,400	99
	Morris	150,700	149,700	99
	Ocean	174,400	172,800	99
	Passaic	170,100	168,400	99
	Somerset	83,700	83,000	99
	Sussex	46,200	45,500	98
	Union	189,100	187,700	99
	Warren	33,800	33,300	99

Albany
Pittsfield
MASSACHU
Springfield
Hartford
CONNECTICU
Waterbury
New Haven
Bridgeport
Stamford
Norwalk
Newburgh
Poughkeepsie
Kingston
Binghamton
Scranton
Carbondale
Middletown
Paterson
Newark
New York
Trenton
Philadelphia
Camden
Atlantic City
Wilmington
Dover
Easton
Bethlehem
Allentown
Reading
Pottstown
Long Branch
Asbury
Hudson
Catskill
Oneonta
Sidney
Norwich
Greenfield
Northampton
Holyoke
Torrington
Winsted
Rockville
Danbury
Bethel
Port Jervis
Monticello
Ellenville
Liberty
Honesdale
Dunmore
Stroudsburg
Phillipsburg
Quakertown
Norristown
Chester
Salem
Vineland
Millville
Bridgeton
Hammonton
Pleasantville
Ventnor City
Margate City
Ocean City
Cape May
Lakewood
Toms River
Neptune
Belmar
Pt. Pleasant
Hamilton
Princeton
Hempstead
Patchogue
Riverhead
Greenport
Sag Harbor
Montauk
Islip
Brentwood
White Plains
Peekskill
Beacon
Fairview
Arlington
Lakeville
Lee
Pittsfield
Adams
Fitchburg
Greenfield
Holyoke
Northampton
Springfield
Hartford
Rockville
Winsted
Torrington
Waterbury
Middletown
New Haven
Bridgeport
Norwalk
Stamford
Danbury
Bethel
Newburgh
Poughkeepsie
Kingston
Albany
Troy
Schenectady
Saratoga
Glens Falls
Plattsburgh
Burlington
Rutland
Bennington
Brattleboro
Keene
Claremont
Concord
Manchester
Nashua
Portsmouth
Augusta
Portland
Lewiston
Auburn
Bangor
Presque Isle
Caribou
Houlton
Calais
Eastport
Machias
Ellsworth
Rockland
Belfast
Waterville
Skowhegan
Farmington
Rumford
Berlin
Lancaster
Littleton
Woodsville
Windsor
Springfield
Brattleboro
Bennington
Rutland
Burlington
Plattsburgh
Glens Falls
Saratoga
Schenectady
Troy
Albany
Hudson
Catskill
Kingston
Poughkeepsie
Newburgh
Beacon
Fishkill
Peekskill
Port Jervis
Monticello
Ellenville
Liberty
Honesdale
Dunmore
Stroudsburg
Carbondale
Scranton
Binghamton
Oneonta
Sidney
Norwich
Greenfield
Northampton
Holyoke
Springfield
Hartford
Rockville
Winsted
Torrington
Waterbury
Middletown
New Haven
Bridgeport
Norwalk
Stamford
Danbury
Bethel
Newburgh
Poughkeepsie
Kingston
Albany

New York—New York

WCBS-TV

Ch. 2

Network Service: CBS.

Licensee: CBS Inc., 51 W. 52nd St., New York, NY 10019.

Studio: 524 W. 57th St., New York, NY 10019.

Telephone: 212-975-4321. **TWX:** 212-867-7987.

Technical Facilities: Channel No. 2 (54-60 MHz). Authorized power: 21.4-kw visual, 4.02-kw aural. Antenna: 1578-ft. above av. terrain, 1577-ft. above ground, 1622-ft. above sea level.

Latitude	40°	42'	43"
Longitude	74°	00'	49"

Transmitter: North Tower, World Trade Center.

AM Affiliate: WCBS, 50-kw, 880 kHz.

FM Affiliate: WCBS-FM, 7.2-kw, 101.1 MHz (No. 266), 1300-ft.

News Services: AP, CBS, UPI.

Ownership: CBS Inc. (Group Owner).

Began Operation: July 1, 1941.

Represented (sales): CBS Television Stations National Sales.

Personnel:
Roger Colloff, Vice President & General Manager.
James A. Clayton, Director of Sales.
Elliot Black, National Sales Manager.
Alice Flood, Director of Planning & Administration.
Dean Daniels, Director of News.
Jean Hodge, Director of Station Services.
David LaFountaine, Director of Communications.
Nesline Swaby, Manager of News Administration.
Barbara Terasaka, Director of Finance & Business Affairs.
Georges Carraha, Manager of Broadcast Operations.
James Picinich, Director of Broadcast Administration.
Joseph Fedele, Manager of Technical Operations.
Dolores Danska, Program Director.
Daniel Scher, Marketing Director.

Rates: On request.

City of License: New York. **ADI:** New York. **Rank:** 1.

Total Households: ©MSI Consumer Market Data as of 1/1/91. TV Homes, TV% and Circulation ©1991 Arbitron. County coverage based on Arbitron study.

Net Weekly Circulation	State / County	Total Households	TV Households	%
	CONNECTICUT			
50% & Over	Fairfield	301,900	298,700	99
	NEW JERSEY			
	Bergen	317,600	315,700	99
	Essex	313,800	309,700	99
	Hudson	213,200	210,700	99
	Hunterdon	36,300	35,800	99
	Middlesex	237,800	235,900	99
	Monmouth	210,500	208,400	99
	Morris	150,700	149,700	99
	Ocean	174,400	172,800	99
	Passaic	170,100	168,400	99
	Somerset	83,700	83,000	99
	Sussex	46,200	45,500	98
	Union	189,100	187,700	99
	Warren	33,800	33,300	99
	NEW YORK			
	Bronx	472,700	466,000	99

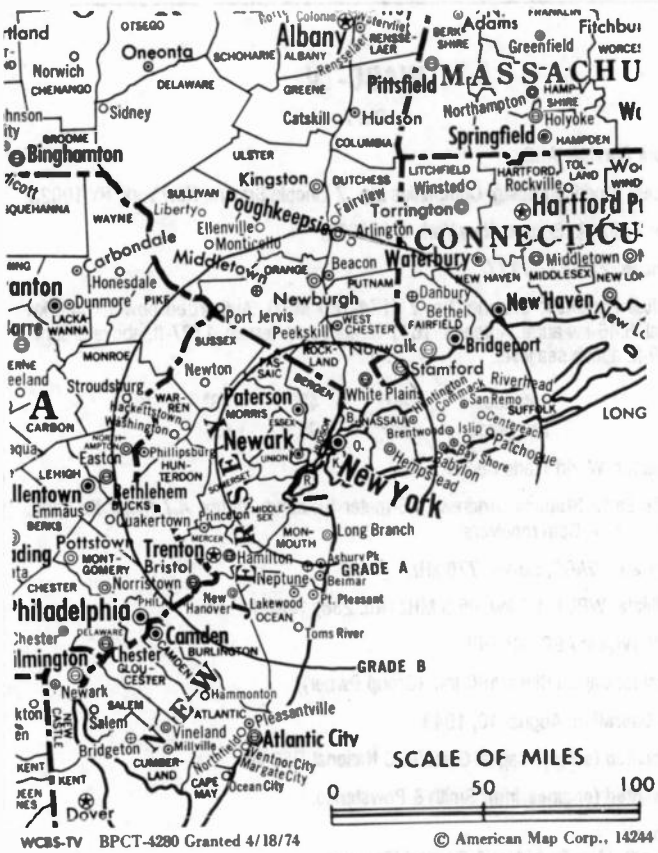

Net Weekly Circulation	State / County	Total Households	TV Households	%
50% & Over	Dutchess	92,100	90,400	98
	Kings	911,700	897,000	98
	Nassau	452,100	449,800	99
	New York	786,400	750,400	95
	Orange	99,900	98,200	98
	Putnam	29,400	29,000	99
	Queens	761,000	753,800	99
	Richmond	133,600	132,500	99
	Rockland	86,900	85,800	99
	Suffolk	435,100	431,200	99
	Sullivan	26,200	25,500	97
	Ulster	63,700	62,100	98
	Westchester	325,900	322,400	99
	PENNSYLVANIA			
	Pike	11,100	10,800	97
	CONNECTICUT			
Between 25-49%	New Haven	300,800	297,100	99
	NEW JERSEY			
	Mercer	122,200	120,600	99
	CONNECTICUT			
Between 5-24%	Litchfield	64,800	63,700	98
	NEW YORK			
	Delaware	18,300	17,700	97
	Greene	17,100	16,800	98
	PENNSYLVANIA			
	Monroe	37,100	36,500	98
	Northampton	94,300	92,900	99
	Wayne	16,000	15,500	97
Station Totals		7,837,500	7,721,000	99
Net Weekly Circulation (1991)				6,066,900
Average Daily Circulation (1991)				3,187,600

New York—New York

WNBC-TV

Ch. 4

Network Service: NBC.

Licensee: NBC Subsidiary Inc. 1, 30 Rockefeller Plaza, New York, NY 10112.

Studio: 30 Rockefeller Plaza, New York, NY 10112.

Telephone: 212-664-4444. **TWX:** 212-640-5788. **Fax:** 212-664-6449.

Technical Facilities: Channel No. 4 (66-72 MHz). Authorized power: 17.4-kw visual, 3.47-kw aural. Antenna: 1690-ft. above av. terrain, 1729-ft. above ground, 1741-ft. above sea level.

Latitude	40°	42'	43"
Longitude	74°	00'	49"

Transmitter: North Tower, World Trade Center.

News Services: AP, NBC, UPI.

Ownership: National Broadcasting Co. (Group Owner).

Began Operation: July 1, 1941. Sale of RCA approved by FCC June 5, 1986.

Represented (sales): NBC TV Spot Sales.

Personnel:
William G. Moll, President & General Manager.
Jay Linden, Director, Sales.
Michael Ganz, Local Sales Manager.
Susan Epstein, Local Sales Manager.
Linda Button, Director, Communications.
Andy Morris, Director of Engineering.
John O'Neill, Director, Finance & Administration.
Bret Marcus, Director, News.
Rich Cervini, Director, Broadcast Operations.

Rates: On request.

City of License: New York. **ADI:** New York. **Rank:** 1.

Total Households: ©MSI Consumer Market Data as of 1/1/91. TV Homes, TV% and Circulation ©1991 Arbitron. County coverage based on Arbitron study.

Net Weekly Circulation	State County	Total Households	TV Households Households	TV Households %
	CONNECTICUT			
50% & Over	Fairfield	301,900	298,700	99
	NEW JERSEY			
	Bergen	317,600	315,700	99
	Essex	313,800	309,700	99
	Hudson	213,200	210,700	99
	Hunterdon	36,300	35,800	99
	Middlesex	237,800	235,900	99
	Monmouth	210,500	208,400	99
	Morris	150,700	149,700	99
	Ocean	174,400	172,800	99
	Passaic	170,100	168,400	99
	Somerset	83,700	83,000	99
	Sussex	46,200	45,500	98
	Union	189,100	187,700	99
	Warren	33,800	33,300	99
	NEW YORK			
	Bronx	472,700	466,000	99
	Dutchess	92,100	90,400	98
	Kings	911,700	897,000	98
	Nassau	452,100	449,800	99

Net Weekly Circulation	State County	Total Households	TV Households Households	TV Households %
50% & Over	New York	786,400	750,400	95
	Orange	99,900	98,200	98
	Putnam	29,400	29,000	99
	Queens	761,000	753,800	99
	Richmond	133,600	132,500	99
	Rockland	86,900	85,800	99
	Suffolk	435,100	431,200	99
	Sullivan	26,200	25,500	97
	Ulster	63,700	62,100	98
	Westchester	325,900	322,400	99
	PENNSYLVANIA			
	Pike	11,100	10,800	97
	CONNECTICUT			
Between 25-49%	Litchfield	64,800	63,700	98
	New Haven	300,800	297,100	99
	NEW JERSEY			
	Mercer	122,200	120,600	99
	NEW JERSEY			
Between 5-24%	Atlantic	85,200	83,700	98
	NEW YORK			
	Delaware	18,300	17,700	97
	Greene	17,100	16,800	98
	PENNSYLVANIA			
	Lehigh	116,300	114,700	99
	Northampton	94,300	92,900	99
	Wayne	16,000	15,500	97
Station Totals		**8,001,900**	**7,882,900**	**99**
Net Weekly Circulation (1991)				**6,148,400**
Average Daily Circulation (1991)				**3,235,600**

New York—New York

WNYW

Ch. 5

Network Service: Fox.

Licensee: Fox Television Stations Inc.

Studio: 205 E. 67th St., New York, NY 10021.

Telephone: 212-452-5555. **Fax:** 212-249-1182.

Technical Facilities: Channel No. 5 (76-82 MHz). Authorized power: 17.4-kw visual, 1.74-kw aural. Antenna: 1690-ft. above av. terrain, 1729-ft. above ground, 1741-ft. above sea level.

Latitude	40°	42'	43"
Longitude	74°	00'	49"

Transmitter: World Trade Center.

News Services: AP, UPI.

Ownership: Fox Television Stations Inc. (Group Owner).

Began Operation: May 2, 1944 as a Du Mont station. Du Mont Broadcasting Corp. was spun off by Allen B. Du Mont Laboratories Inc. on Dec. 2, 1955, to its common stockholders of record on Nov. 14, 1955, pursuant to FCC consent of Nov. 17, 1955, and its name was changed to Metropolitan Broadcasting Corp. on May 13, 1958. March 28, 1961, parent company name became Metromedia Inc. FCC approved sale to present owner by Metromedia Nov. 14, 1985.

Represented (sales): Petry Television Inc.

Personnel:
Carolyn Wall, Vice President & General Manager.
Rudy Taylor, Vice President & General Sales Manager.
Joanne Cini, Vice President & Local Sales Manager.
Joe Berini, Vice President, Broadcast Operations & Engineering.
Phyllis Selfer, Vice President, Advertising & Creative Services.
Muriel Reis, Vice President & General Counsel.
Ian Rae, Vice President & News Director.
Donald Epstein, Vice President, Finance & Administration.
Michele Liebowitz, National Sales Manager.
John De Simone, Local Sales Manager.
Bruce Sutton, Director of Traffic.
Jacqueline Todtman, Director of Research & Marketing.

Rates: On request.

City of License: New York. **ADI:** New York. **Rank:** 1.

Total Households: ©MSI Consumer Market Data as of 1/1/91. TV Homes, TV% and Circulation ©1991 Arbitron. County coverage based on Arbitron study.

Net Weekly Circulation	State / County	Total Households	TV Households	TV Households %
	CONNECTICUT			
50% & Over	Fairfield	301,900	298,700	99
	NEW JERSEY			
	Bergen	317,600	315,700	99
	Essex	313,800	309,700	99
	Hudson	213,200	210,700	99
	Hunterdon	36,300	35,800	99
	Mercer	122,200	120,600	99
	Middlesex	237,800	235,900	99
	Monmouth	210,500	208,400	99
	Morris	150,700	149,700	99
	Ocean	174,400	172,800	99
	Passaic	170,100	168,400	99
	Somerset	83,700	83,000	99
	Sussex	46,200	45,500	98
	Union	189,100	187,700	99
	Warren	33,800	33,300	99
	NEW YORK			
	Bronx	472,700	466,000	99
	Dutchess	92,100	90,400	98
	Kings	911,700	897,000	98
	Nassau	452,100	449,800	99

WNYW BMPCT—800618KE Granted 7/31/80 © American Map Corp., No. 14244

Net Weekly Circulation	State / County	Total Households	TV Households	TV Households %
50% & Over	New York	786,400	750,400	95
	Orange	99,900	98,200	98
	Putnam	29,400	29,000	99
	Queens	761,000	753,800	99
	Richmond	133,600	132,500	99
	Rockland	86,900	85,800	99
	Suffolk	435,100	431,200	99
	Sullivan	26,200	25,500	97
	Ulster	63,700	62,100	98
	Westchester	325,900	322,400	99
	PENNSYLVANIA			
	Northampton	94,300	92,900	99
	Pike	11,100	10,800	97
	CONNECTICUT			
Between 25-49%	Litchfield	64,800	63,700	98
	New Haven	300,800	297,100	99
	NEW YORK			
	Broome	80,200	79,100	99
	Chautauqua	54,300	53,400	98
	Chemung	34,400	33,700	98
	Delaware	18,300	17,700	97
	St Lawrence	37,700	37,000	98
	Steuben	36,600	35,900	98
	PENNSYLVANIA			
	Carbon	22,300	22,000	98
	Lehigh	116,300	114,700	99
	Monroe	37,100	36,500	98
	CONNECTICUT			
Between 5-24%	Middlesex	55,300	54,400	98

(Continued on page A-819)

Station Totals	**9,029,800**	**8,894,700**	**99**
Net Weekly Circulation (1991)			**5,857,600**
Average Daily Circulation (1991)			**2,753,200**

WPIX

Ch. 11

Network Service: None, independent.

Licensee: WPIX Inc., 11 WPIX Plaza, New York, NY 10017.

Studio: 220 E. 42nd St., New York, NY 10017.

Telephone: 212-949-1100. **Fax:** 212-210-2590.

Technical Facilities: Channel No. 11 (198-204 MHz). Authorized power: 58.9-kw visual, 11.7-kw aural. Antenna: 1663-ft. above av. terrain, 1687-ft. above ground, 1699-ft. above sea level.

Latitude	40°	42'	43"
Longitude	74°	00'	49"

Transmitter: World Trade Center.

Multichannel TV Sound: Stereo and separate audio program.

Satellite Earth Stations: Transmit/receive Andrew, 5.6-meter Ku-band; Vertex, 4.6-meter Ku-band; Andrew, M/A-Com receivers.

News Services: AP, INN, UPI, Visnews, WTN.

Ownership: Tribune Broadcasting Co. (Group Owner).

Began Operation: June 15, 1948.

Represented (sales): TeleRep Inc.

Represented (legal): Schnader, Harrison, Segal & Lewis.

Represented (engineering): A. D. Ring & Associates, P.C.

Personnel:
Leavitt J. Pope, President.
Michael Eigner, Executive Vice President & General Manager.
David H. Polinger, Senior Vice President, Administration.
Patrick Austin, Senior Vice President & Treasurer.
John Corporon, Senior Vice President, News.
Mike Wach, Vice President & General Sales Manager.
Robert Murch, Vice President & Chief Engineer.
Julie Nunnari, Vice President, Programming.
Jane Perlman, Vice President, Research.
Kathleen Shepherd, Vice President, Community Affairs & Production.
Paul Bissonette, Vice President, Creative Services.
Martin Appel, Vice President, Public Relations & Sports.
Elaine Huryn, Vice President, Planning.
Claudia Gasparini, Vice President, Human Resources.
Liz Goldberg, Vice President, Operations.
Jonathan Spaet, Local Sales Manager.
Scott Koondel, National Sales Manager.
Fred Witte, Controller.
Janet Gray, Promotion Director.
Sudi Khosropur, Media Director.
Sandy Weinberger, Marketing Director.
Dick Slenker, Director, Technical Operations.
Earl Arbuckle, Assistant Chief Engineer.
Guy Beverlin, Assistant Chief Engineer.
Rossana Rosado, Director, Public Service.
Nancy Lee, Program Administrator.
Alberto Knie, Art Director.
Abe Adler, Production Manager.

Rates: On request.

City of License: New York. **ADI:** New York. **Rank:** 1.

Total Households: ©MSI Consumer Market Data as of 1/1/91. TV Homes, TV% and Circulation ©1991 Arbitron. County coverage based on Arbitron study.

Net Weekly Circulation	State / County	Total Households	TV Households	%
	NEW JERSEY			
50% & Over	Bergen	317,600	315,700	99
	Essex	313,800	309,700	99
	Hudson	213,200	210,700	99

WPIX BPCT-4854 Granted 7/14/75 © American Map Corp., 14244

Net Weekly Circulation	State / County	Total Households	TV Households	%
50% & Over	Middlesex	237,800	235,900	99
	Monmouth	210,500	208,400	99
	Morris	150,700	149,700	99
	Ocean	174,400	172,800	99
	Passaic	170,100	168,400	99
	Sussex	46,200	45,500	98
	Union	189,100	187,700	99
	Warren	33,800	33,300	99
	NEW YORK			
	Bronx	472,700	466,000	99
	Dutchess	92,100	90,400	98
	Kings	911,700	897,000	98
	Nassau	452,100	449,800	99
	New York	786,400	750,400	95
	Putnam	29,400	29,000	99
	Queens	761,000	753,800	99
	Richmond	133,600	132,500	99
	Rockland	86,900	85,800	99
	Suffolk	435,100	431,200	99
	Sullivan	26,200	25,500	97
	Westchester	325,900	322,400	99
	CONNECTICUT			
Between 25-49%	Fairfield	301,900	298,700	99
	Litchfield	64,800	63,700	98
	New Haven	300,800	297,100	99
	INDIANA			
	Vanderburgh	67,800	66,600	98
	KANSAS			
	Thomas	3,000	2,900	97

(Continued on page A-819)

Station Totals	**13,598,600**	**13,394,800**	**99**
Net Weekly Circulation (1991)			**5,760,100**
Average Daily Circulation (1991)			**2,195,400**

New York—New York-Newark, New Jersey

WHSE

Ch. 68

Network Service: Home Shopping Network.

Licensee: Silver King Bcstg. of New Jersey Inc.

Studio: 390 W. Market St., Newark, NJ 07107.

Telephones: 201-643-6800; 212-582-6800.

Technical Facilities: Channel No. 68 (794-800 MHz). Authorized power: 2190-kw max. & 832-kw horizontal visual, 219-kw aural. Antenna: 1430-ft. above av. terrain, 1449-ft. above ground, 1499-ft. above sea level.

Latitude	40°	44'	54"
Longitude	73°	59'	10"

Requests CP for change 2630-kw max. visual, 1440-ft. above av. terrain, 1430-ft. above ground, 1483-ft. above sea level. BPCT-900605KU.

Transmitter: 350 Fifth Ave., New York, NY.

Multichannel TV Sound: Stereo only.

Satellite Earth Stations: Transmit/receive Vertex, 9-meter C-band; Vertex, 6.1-meter C-band; Pinzone receivers.

News Service: AP.

Ownership: HSN Communications Inc. (Group Owner).

Began Operation: September 29, 1974; left air Dec. 27, 1974. Resumed operation Sept. 28, 1975. Began prime-time subscription television operation March 1, 1977 (**Television Digest**, Vol. 17:11). Sale to Wometco Enterprises Inc. approved by FCC July 20, 1977 (Vol. 16:11; 17:32). Transfer of control to WBC Bcstg. Inc. approved April 16, 1984 (Vol. 23:39, 52; 24:14, 16). Resumed full-time commercial operation June 1, 1985. Sale to present owner approved by FCC Sept. 19, 1986 (Vol. 26:32, 45).

Represented (legal): Dow, Lohnes & Albertson.

Personnel:
Ella Connors, Vice President & Station Manager.
Alvin Saltzman, Chief Engineer.

WHSE BPCT—820422KE Granted 9/22/82 © American Map Corp., No. 14244

William Roller, Program Director.
Violeta Zapata, Business Manager.

Highest 30 Sec. Rate: $300.

Arbitron Data: Not available.

City of License: Newark, NJ. **ADI:** New York. **Rank:** 1.

New York—New York-Newark, New Jersey

WNJU

Ch. 47

Network Service: Telemundo.

Licensee: WNJU License Corp., 1740 Broadway, 18th Floor, New York, NY 10019.

Studio: 47 Industrial Ave., Teterboro, NJ 07608.

Sales Office: 1740 Broadway, New York, NY 10019.

Telephone: 212-492-5500. **Fax:** 212-459-9498.

Technical Facilities: Channel No. 47 (668-674 MHz). Authorized power: 4570-kw max. & 810-kw horizontal visual, 977-kw max. & 81-kw horizontal aural. Antenna: 1508-ft. above av. terrain, 1549-ft. above ground, 1561-ft. above sea level.

Latitude	40°	42'	43"
Longitude	74°	00'	49"

Transmitter: One World Trade Center, New York.

Multichannel TV Sound: Stereo and separate audio program.

Satellite Earth Stations: 5-meter C-band; Miralite, 3.7-meter C-band; 3.2 meter Ku-band; M/A-Com, Scientific-Atlanta receivers.

News Services: AP, CNN, UPI.

Ownership: Telemundo Group (Group Owner).

Began Operation: May 16, 1965.

Represented (sales): Telemundo TV Group.

Represented (legal): Hogan & Hartson.

Represented (engineering): Hammett & Edison Inc.

Personnel:
Stephen J. Levin, Senior Vice President & General Manager.
George Kraus, Vice President & Station Manager.
Thomas Johansen, Vice President, Sales.
Morris Marotta, Vice President, Finance & Controller.
Rosemarie Lieberman, General Sales Manager.
Manuel Martinez-Iloran, National Sales Manager.
Sylvia Pascual, Programming Manager.
Roberto Solo, News Director.
Sylvia Santiago, Traffic Manager.
Manolo Garcia Oliva, Director of Public Affairs.

Highest 30 Sec. Rate: $850.

City of License: Linden, NJ. **ADI:** New York. **Rank:** 1.

WNJU BPCT—4884 Granted 11/9/76

© American Map Corp., No. 14244

Total Households: ©MSI Consumer Market Data as of 1/1/91. TV Homes, TV% and Circulation ©1991 Arbitron. County coverage based on Arbitron study.

Net Weekly Circulation	State County	Total Households	TV Households Households	TV Households %
	NEW JERSEY			
Between 5-24%	Essex	313,800	309,700	99
	Hudson	213,200	210,700	99
	NEW YORK			
	Bronx	472,700	466,000	99
	Kings	911,700	897,000	98
	New York	786,400	750,400	95
	Queens	761,000	753,800	99
Station Totals		**3,458,800**	**3,387,600**	**98**
Net Weekly Circulation (1991)				**395,500**
Average Daily Circulation (1991)				**202,100**

New York—New York-Secaucus, New Jersey

WWOR-TV

Ch. 9

Network Service: None, independent.

Licensee: WWOR-TV Inc., 445 Park Ave., 6th Floor, New York, NY 10022.

Studio: 9 Broadcast Plaza, Secaucus, NJ 07096.

Telephone: 201-348-0009. **Fax:** 201-330-2488.

Technical Facilities: Channel No. 9 (186-192 MHz). Authorized power: 47.9-kw visual, 4.79-kw aural. Antenna: Circularly polarized, 1640-ft. above av. terrain, 1729-ft. above ground, 1741-ft. above sea level.

Latitude	40°	42'	43"
Longitude	74°	00'	49"

Transmitter: World Trade Center, New York.

Multichannel TV Sound: Stereo and separate audio program.

Satellite Earth Stations: Transmit/receive Vertex, 6.1-meter Ku-band; Harris, 6.1-meter C-band; Drake, Harris, Microdyne receivers.

News Services: AP, CNN, Conus, Group W Newsfeed, UPI.

Ownership: WWOR-TV Inc.

Began Operation: October 5, 1949. In Jan. 1952, R. H. Macy Co. merged ownership with Thomas S. Lee Enterprises Inc., Macy Co. retaining 10%; in Dec. 1955, Macy sold its interest to General Tire & Rubber Co., latter setting up a parent holding firm, RKO General Inc., for both broadcasting and RKO Radio Pictures (**Television Digest**, Vol. 7:41, 46; 8:3; 11:48, 51). Sale to MCA by RKO General approved by FCC Nov. 25, 1986 (Vol. 26:29, 48; 27:13). Spun off to shareholders as Pinelands Inc. (Vol. 30:40, 53; 31:1).

Represented (sales): Katz Television.

Represented (legal): Michael Gardner.

Personnel:
Michael B. Alexander, President & General Manager.
Donna Zapata, Senior Vice President, Sales & Marketing.
Barbara Levy Landes, Senior Vice President, Finance & Operations.
Thomas N. Ryan, Vice President & General Sales Manager.
Barry Margolis, Vice President & Local Sales Manager.
Seth Winter, Vice President & National Sales Manager.
Timothy Connors, Vice President & Local Sales Manager.
Farrell Meisel, Vice President, Programming.
Robert Woodruff, Vice President, Program Development & Executive Producer.
Frederic J. Gold, Vice President of Planning & Research.
Douglas Land, Vice President & General Counsel.
Arthur Hecht, Vice President & Director of Marketing.
Robert French, Vice President & New Jersey Sales & Marketing Manager.
Rick Miner, Vice President Production & Engineering.
Thomas Petner, Vice President, News.
Cynthia Harrison, Vice President, Public Relations & Market Planning.
Michael DiLaura, Director of Human Resources.
Ken McGowan, Director of Engineering.
Ellen Morgenstern, Manager, Press & Publicity.
Seth Brown, Manager, On-Air Promotions.
Ann Sardini, Controller.

Rates: On request.

City of License: Secaucus, NJ. **ADI:** New York. **Rank:** 1.

Total Households: ©MSI Consumer Market Data as of 1/1/91. TV Homes, TV% and Circulation ©1991 Arbitron. County coverage based on Arbitron study.

Net Weekly Circulation	State County	Total Households	TV Households Households	 %
	COLORADO			
50% & Over	Hinsdale	200	200	100
	CONNECTICUT			
	Fairfield	301,900	298,700	99
	NEW JERSEY			
	Bergen	317,600	315,700	99
	Essex	313,800	309,700	99

WWOR-TV BMPCT—7753 Granted 4/18/74

© American Map Corp., No. 14244

Net Weekly Circulation	State County	Total Households	TV Households Households	 %
50% & Over	Hudson	213,200	210,700	99
	Middlesex	237,800	235,900	99
	Monmouth	210,500	208,400	99
	Morris	150,700	149,700	99
	Ocean	174,400	172,800	99
	Passaic	170,100	168,400	99
	Somerset	83,700	83,000	99
	Union	189,100	187,700	99
	NEW YORK			
	Bronx	472,700	466,000	99
	Kings	911,700	897,000	98
	Nassau	452,100	449,800	99
	New York	786,400	750,400	95
	Orange	99,900	98,200	98
	Putnam	29,400	29,000	99
	Queens	761,000	753,800	99
	Richmond	133,600	132,500	99
	Rockland	86,900	85,800	99
	Suffolk	435,100	431,200	99
	Sullivan	26,200	25,500	97
	Ulster	63,700	62,100	98
	Westchester	325,900	322,400	99
	PENNSYLVANIA			
	Pike	11,100	10,800	97
	ARIZONA			
Between 25-49%	Navajo	23,300	21,400	92
	CONNECTICUT			
	Litchfield	64,800	63,700	98
	Middlesex	55,300	54,400	98
	New Haven	300,800	297,100	99

(Continued on page A-814)

Station Totals	**29,711,600**	**29,341,700**	**99**
Net Weekly Circulation (1991)			**7,739,500**
Average Daily Circulation (1991)			**2,918,800**

New York—New York-Paterson, New Jersey

WXTV

Ch. 41

Network Service: Univision.

Licensee: Univision Station Group Inc., 605 3rd Ave., 12th Floor, New York, NY 10158-0180.

Studio: 24 Meadowlands Pkwy., Secaucus, NJ 07094.

Telephone: 201-348-4141.

Technical Facilities: Channel No. 41 (632-638 MHz). Authorized power: 3240-kw max. & 2140-kw horizontal visual, 324-kw max. & 214-kw horizontal aural. Antenna: 1660-ft. above av. terrain, 1729-ft. above ground, 1741-ft. above sea level.

Latitude	40°	42'	43"
Longitude	74°	00'	49"

Holds CP for change to 2340-kw max. visual, 1381-ft. above av. terrain, 1385-ft. above ground, 1437-ft. above sea level, lat. 40° 44' 54", long. 73° 59' 10", transmitter to Empire State Bldg., 350 5th Ave., New York, NY. BPCT-890821KF.

Transmitter: World Trade Center, New York.

Satellite Earth Stations: Transmit/receive Scientific-Atlanta, 10-meter; Scientific-Atlanta, 4.6-meter.

News Service: UPI.

Ownership: Univision Holdings Inc. (Group Owner).

Began Operation: August 4, 1968. Merger of Trans-Tel Corp. with Spanish International Communications approved by FCC Dec. 26, 1972. Sale of Spanish International to Hallmark Cards approved by FCC June 12, 1987.

Represented (sales): Univision.

Represented (engineering): Jules Cohen & Associates, P.C.

Personnel:
Richard Ramirez, Vice President & General Manager.
Cristina Schwarz, General Sales Manager.
Gerald Griffin, Local Sales Manager.
Agnes Rodriguez, Local Sales Manager.
Rosemary Gama, National Sales Manager.
Alan Cohen, Chief Engineer.
Helga Silva, News Director.
Marie Pouget, Program Director.
Carlos Ferreyros, Promotion Director.
Hector Diaz, Merchandising Manager.
Maria Torres, Merchandising Manager.

Rates: On request.

City of License: Paterson, NJ. **ADI:** New York. **Rank:** 1.

WXTV BPCT-890821KF Granted 2/28/90

© American Map Corp., No. 14244

Total Households: ©MSI Consumer Market Data as of 1/1/91. TV Homes, TV% and Circulation ©1991 Arbitron. County coverage based on Arbitron study.

Net Weekly Circulation	State County	Total Households	TV Households Households	 %
	NEW JERSEY			
Between 5-24%	Hudson	213,200	210,700	99
	Passaic	170,100	168,400	99
	Somerset	83,700	83,000	99
	Union	189,100	187,700	99
	NEW YORK			
	Bronx	472,700	466,000	99
	Kings	911,700	897,000	98
	New York	786,400	750,400	95
	Queens	761,000	753,800	99
Station Totals		**3,587,900**	**3,517,000**	**98**
Net Weekly Circulation (1991)				**385,300**
Average Daily Circulation (1991)				**233,000**

New York—Plattsburgh

WPTZ

Ch. 5

(Operates satellite WNNE-TV, Hartford, VT)

Network Service: NBC.

Licensee: Heritage Media Inc., 13355 Noel Rd., Dallas, TX 75240.

Studio: Old Moffitt Rd., Plattsburgh, NY 12901.

Telephones: 518-561-5555; 802-862-8817. **Fax:** 518-561-5940.

Technical Facilities: Channel No. 5 (76-82 MHz). Authorized power: 25.1-kw visual, 4.27-kw aural. Antenna: 1990-ft. above av. terrain, 977-ft. above ground, 3052-ft. above sea level.

Latitude	44°	34'	26"
Longitude	73°	40'	29"

Transmitter: Terry Mountain.

Multichannel TV Sound: Stereo only.

Satellite Earth Station: ADM, 6.1-meter; Scientific-Atlanta receivers.

News Service: AP.

Ownership: Heritage Media Corp. (Group Owner).

Began Operation: December 8, 1954. Merger of Rollins Communications with Heritage Communications approved by FCC Feb. 9, 1987 (**Television Digest**, Vol. 26:20, 23). Sale to Rollins Communications by Carl F. Stohn group approved March 28, 1956 by FCC (Vol. 12:7, 13).

Represented (sales): Petry Television Inc.; Airtime TV Sales Ltd. (Canada).

Represented (legal): Sidley & Austin.

Personnel:
Bob Shields, President & General Manager.
Joe Krone, Operations Manager.
R. Semler Dieterich, General Sales Manager.
Mike Beaudoin, Local Sales Manager.
Cece Wick, New England Sales Manager.
Tom Bradshaw, Chief Engineer.
Stewart Ledbetter, News Director.
Luther Stephney, Promotion Director.

Highest 30 Sec. Rate: $1400.

NETWORK BASE HOURLY RATE: $1355.

City of License: North Pole. **ADI:** Burlington, VT-Plattsburgh, NY. **Rank:** 99.

Total Households: ©MSI Consumer Market Data as of 1/1/91. TV Homes, TV% and Circulation ©1991 Arbitron. County coverage based on Arbitron study.

Net Weekly Circulation	State County	Total Households	TV Households Households	TV Households %
	NEW YORK			
50% & Over	Clinton	27,200	26,900	99
	Essex	14,500	14,300	98
	Franklin	16,000	15,600	98
	VERMONT			
	Addison	11,600	11,300	97

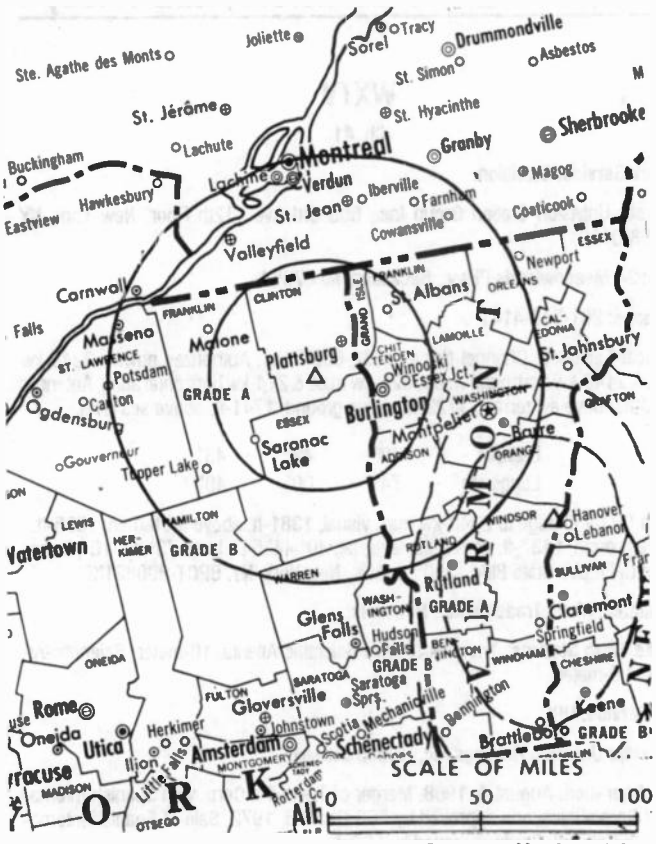

WPTZ BMPCT-2080 Granted 8/26/54 © American Map Corp., 14244

Net Weekly Circulation	State County	Total Households	TV Households Households	TV Households %
50% & Over	Chittenden	49,600	48,900	99
	Franklin	13,900	13,800	99
	Grand Isle	2,000	2,000	100
	Orleans	9,200	9,100	99
	Rutland	24,300	23,800	98
	Washington	22,000	21,600	98
	NEW YORK			
Between 25-49%	Hamilton	1,900	1,900	97
	St Lawrence	37,700	37,000	98
	VERMONT			
	Lamoille	7,400	7,300	99
	NEW HAMPSHIRE			
Between 5-24%	Coos	13,700	13,500	99
	Grafton	27,800	27,000	97
	NEW YORK			
	Warren	21,300	20,900	98
	VERMONT			
	Caledonia	11,100	10,900	98
	Essex	2,800	2,800	100
	Orange	9,600	9,400	98
	Windsor	23,400	22,800	97
Station Totals		**347,000**	**340,800**	**98**
Net Weekly Circulation (1991)				**174,900**
Average Daily Circulation (1991)				**103,700**

WTBY

Ch. 54

Network Service: Trinity Bcstg. Network.

Grantee: Trinity Bcstg. of New York Inc., Box 534, Fishkill, NY 12524.

Studio: Rte. 9, Merritt Rd., Fishkill.

Mailing Address: Box 534, Fishkill, NY 12524.

Telephone: 914-896-4610.

Technical Facilities: Channel No. 54 (710-716 MHz). Authorized power: 5000-kw max. & 1860-kw horizontal visual, 250-kw max. & 93-kw horizontal aural. Antenna: 1610-ft. above av. terrain, 894-ft. above ground, 1994-ft. above sea level.

Latitude	41°	43'	09"
Longitude	73°	59'	47"

Transmitter: Illinois Mountain, 4-mi. W of Poughkeepsie, near Highland.

Satellite Earth Station: Scientific-Atlanta, 7-meter C-band; Scientific-Atlanta receivers.

Ownership: Trinity Broadcasting Network Inc. (Group Owner).

Began Operation: April 19, 1981. Sale to present owner by Family Television Inc. approved by FCC June 2, 1982.

Represented (legal): May & Dunne, Chartered.

Personnel:
Campbell K. Thompson, Vice President & Station Manager.
Grace Cephas, Director, Community Affairs.
William Weeks, Chief Engineer.

Highest 30 Sec. Rate: $95.

Arbitron Data: Not available.

City of License: Poughkeepsie. **ADI:** New York. **Rank:** 1.

New York—Riverhead

WLIG

Ch. 55

Network Service: None, independent.

Licensee: Trexar Corp., 300 Crossways Park Dr., Woodbury, NY 11797.

Studio: 315 Wading River Hollow Rd., Ridge, NY 11961.

Mailing Address: Box 272, Woodbury, NY 11797.

Telephone: 516-364-1500. **Fax:** 516-364-0546.

Technical Facilities: Channel No. 55 (716-722 MHz). Authorized power: 5000-kw max. & 474-kw horizontal visual, 500-kw max. & 47.4-kw horizontal aural. Antenna: 700-ft. above av. terrain, 637-ft. above ground, 731-ft. above sea level.

Latitude	40°	53'	50"
Longitude	72°	54'	56"

Transmitter: 315 Winding River Hollow Rd., Ridge.

Satellite Earth Stations: Vertex, 4.8-meter C-band; RCA Ku-band.

Ownership: Trexar Corp.

Began Operation: April 28, 1985.

Represented (legal): Gammon & Grange.

Personnel:
Marvin R. Chauvin, Vice President & General Manager.
Tara Laporati, Sales Manager.
Margaret Mesecher, News Director.

Highest 30 Sec. Rate: $550.

City of License: Riverhead. **ADI:** New York. **Rank:** 1.

Total Households: ©MSI Consumer Market Data as of 1/1/91. TV Homes, TV% and Circulation ©1991 Arbitron. County coverage based on Arbitron study.

WLIG BMPCT—821213KG Granted 4/27/83 © American Map Corp., No. 14244

Net Weekly Circulation	State County	Total Households	TV Households	%
	NEW YORK			
Between 5-24%	Queens	761,000	753,800	99
	Suffolk	435,100	431,200	99
Station Totals		**1,196,100**	**1,185,000**	**99**
Net Weekly Circulation (1991)				**99,000**
Average Daily Circulation (1991)				**23,900**

WHEC-TV

Ch. 10

Network Service: NBC.

Licensee: Arsenal Holdings II Inc., Viacom International, 1515 Broadway, New York, NY 10036.

Studio: 191 East Ave., Rochester, NY 14604.

Telephone: 716-546-5670. **TWX:** 510-253-3594. **Fax:** 716-454-7433.

Technical Facilities: Channel No. 10 (192-198 MHz). Authorized power: 316-kw visual, 39.8-kw aural. Antenna: 505-ft. above av. terrain, 346-ft. above ground, 1026-ft. above sea level.

Latitude	43°	08'	07"
Longitude	77°	35'	02"

Transmitter: Pinnacle Hill.

Multichannel TV Sound: Stereo only.

Satellite Earth Stations: 5 in operation; M/A-Com, Pinzone, Scientific-Atlanta receivers.

News Services: AP, CQI Sports Ticker, NBC, Sports News Satellite.

Ownership: Viacom Broadcasting Inc. (Group Owner).

Began Operation: November 1, 1953 as a time-share outlet on Ch. 10 with WVET-TV. It acquired WVET-TV's half of the channel and became a full time outlet following FCC approval of the transfer on Aug. 1, 1961 (**Television Digest**, Vol. 17:5, 7, 32). Sale to BENI by Gannett Co. approved by FCC June 7, 1979 (Vol. 18:20; 19:24). Sale to present owner approved Oct. 18, 1983.

Represented (sales): TeleRep Inc.; Airtime TV Sales Inc. (Canada).

Personnel:
Arnold Klinsky, Vice President & General Manager.
Harvey Lazear, General Sales Manager.
Andrew Alford, Local Sales Manager.
Steve Arvan, National Sales Manager.
Steve Hammel, News Director.
Terry A. Fauth, Program Director.
John Walsh, Chief Engineer.
Joseph LaFornara, Business Manager.
John Doyle, Promotion Director.

Rates: On request.

City of License: Rochester. **ADI:** Rochester, NY. **Rank:** 74.

Total Households: ©MSI Consumer Market Data as of 1/1/91. TV Homes, TV% and Circulation ©1991 Arbitron. County coverage based on Arbitron study.

Net Weekly Circulation	State County	Total Households	TV Households	%
	NEW YORK			
50% & Over	Genesee	21,700	21,500	99
	Livingston	20,500	20,200	99
	Monroe	271,100	267,800	99
	Ontario	34,100	33,700	99
	Wayne	32,500	32,000	98

WHEC-TV BPCT-3022 Granted 4/11/62 © American Map Corp., 14244

Net Weekly Circulation	State County	Total Households	TV Households	%
	NEW YORK			
Between 25-49%	Orleans	14,500	14,200	98
	Seneca	12,000	11,900	99
	Wyoming	14,000	13,900	99
	Yates	8,800	8,600	98
	NEW YORK			
Between 5-24%	Allegany	17,800	17,400	98
	Cayuga	29,300	28,700	98
	Steuben	36,600	35,900	98
Station Totals		**512,900**	**505,800**	**99**
Net Weekly Circulation (1991)				**358,200**
Average Daily Circulation (1991)				**204,500**

Some 23,705 key industry people can see your message when you advertise in the
Television & Cable Factbook

New York—Rochester

WOKR

Ch. 13

Network Service: ABC.

Licensee: WOKR Partners, Box L, Rochester, NY 14623.

Studio: 4225 W. Henrietta Rd., Rochester, NY 14623.

Mailing Address: Box L, Rochester, NY 14623.

Telephone: 716-334-8700. **Fax:** 716-359-1570.

Technical Facilities: Channel No. 13 (210-216 MHz). Authorized power: 316-kw visual, 47.9-kw aural. Antenna: 500-ft. above av. terrain, 361-ft. above ground, 1027-ft. above sea level.

Latitude	43°	08'	07"
Longitude	77°	35'	03"

Transmitter: Pinnacle Hill, Brighton.

Satellite Earth Stations: Andrew, 7.3-meter; Simulsat, 7-meter; Andrew, 4.5-meter.

News Service: AP.

Ownership: VS&A-Hughes Inc.

Began Operation: September 15, 1962 as an interim operation owned equally by 8 applicants for Ch. 13. FCC granted application of Flower City TV Corp. Aug. 3, 1967 (**Television Digest**, Vol. 7:32). Flower City began operation after March 1, 1970. Sale to Post Corp. approved by FCC Aug. 15, 1977 (Vol. 17:16). Sale to Gillett Holdings approved June 19, 1984. Sale to Falmouth Bcstg. approved Feb. 8, 1990 but not consummated. Sale to present owners approved May 15, 1991 (Vol. 31:13).

Represented (sales): Harrington, Righter & Parsons Inc.

Represented (legal): Wilmer, Cutler & Pickering.

Personnel:
Vincent DeLuca, President & General Manager.
Kent Beckwith, General Sales Manager.
Donald J. Loy, Program & Creative Services Director.
Ann Abraham, News Director.
John Drain, Controller.
Charlotte Clarke, Public Affairs Director.
Jeff Starkweather, Marketing Director.
Robert Erskine, Engineering Manager.
Marianne Fosco, Traffic Manager.
Craig D. Heslor, Production Manager.

Highest 30 Sec. Rate: $1100.

NETWORK BASE HOURLY RATE: $950.

City of License: Rochester. **ADI:** Rochester, NY. **Rank:** 74.

Total Households: ©MSI Consumer Market Data as of 1/1/91. TV Homes, TV% and Circulation ©1991 Arbitron. County coverage based on Arbitron study.

Net Weekly Circulation	State County	Total Households	TV Households	%
	NEW YORK			
50% & Over	Genesee	21,700	21,500	99
	Livingston	20,500	20,200	99
	Monroe	271,100	267,800	99
	Ontario	34,100	33,700	99
	Orleans	14,500	14,200	98
	Wayne	32,500	32,000	98
	NEW YORK			
Between 25-49%	Seneca	12,000	11,900	99
	Wyoming	14,000	13,900	99
	Yates	8,800	8,600	98
	NEW YORK			
Between 5-24%	Allegany	17,800	17,400	98
	Cayuga	29,300	28,700	98
	Schuyler	6,500	6,300	97
	Steuben	36,600	35,900	98
Station Totals		**519,400**	**512,100**	**99**
Net Weekly Circulation (1991)				**360,300**
Average Daily Circulation (1991)				**223,500**

WROC-TV

Ch. 8

Network Service: CBS.

Licensee: WROC Associates/Television Station Partners.

Studio: 201 Humboldt St., Rochester, NY 14610.

Telephone: 716-288-8400. **TWX:** 510-253-5407. **Fax:** 716-288-1505.

Technical Facilities: Channel No. 8 (180-186 MHz). Authorized power: 316-kw visual, 48.5-kw aural. Antenna: 505-ft. above av. terrain, 346-ft. above ground, 1026-ft. above sea level.

Latitude	43°	08'	07"
Longitude	77°	35'	02"

Transmitter: Pinnacle Hill, Brighton.

Multichannel TV Sound: Stereo only.

Satellite Earth Stations: Harris, 6.1-meter C-band; Paraclipse, 3.8-meter C-band; United Satellite Systems, 5-meter Ku-band; DX Engineering, Harris receivers.

News Services: AP, CBS, Group W Newsfeed.

Ownership: Television Station Partners L.P. (Group Owner).

Began Operation: June 11, 1949. Sale to present owners by Ziff Corp. approved by FCC Jan. 18, 1983 (**Television Digest**, Vol. 22:30). Sold to Ziff by Rust Craft Bcstg. March 22, 1979. FCC approved sale May 10, 1978 (Vol. 17:26, 27, 36, 38; 18:20, 31). Sale to Rust Craft Bcstg. by Veterans Bcstg. approved Feb. 10, 1965 (Vol. 4:39, 46; 5:7). Previous sale to Veterans Bcstg. by Transcontinent TV Corp. approved Nov. 15, 1961. Sale to Transcontinent by Stromberg-Carlson div. of General Dynamics Corp. approved by FCC July 18, 1956 (Vol. 12:24, 29).

Represented (sales): Petry Television Inc.

Represented (legal): Wiley, Rein & Fielding.

Represented (engineering): Lohnes & Culver.

Personnel:
Ralph E. Becker, Chief Operating Officer.
Gary R. Bolton, Vice President & General Manager.
Lynda Peterson, General Sales Manager.
James Sanders, Local Sales Manager.
Jeff Ulrich, Program Manager.
Scott Benjamin, News Director.
John Coon, Chief Engineer.
David Apel, Creative Services Director.
Pamela Campbell, Business Manager.

Highest 30 Sec. Rate: $4600.

NETWORK BASE HOURLY RATE: $1332.

City of License: Rochester. **ADI:** Rochester, NY. **Rank:** 74.

Total Households: ©MSI Consumer Market Data as of 1/1/91. TV Homes, TV% and Circulation ©1991 Arbitron. County coverage based on Arbitron study.

WROC-TV Doc.-13858 Granted 7/27/61

© American Map Corp., 14244

Net Weekly Circulation	State County	Total Households	TV Households	TV Households %
	NEW YORK			
50% & Over	Genesee	21,700	21,500	99
	Livingston	20,500	20,200	99
	Monroe	271,100	267,800	99
	Ontario	34,100	33,700	99
	Orleans	14,500	14,200	98
	Wayne	32,500	32,000	98
	NEW YORK			
Between 25-49%	Seneca	12,000	11,900	99
	Steuben	36,600	35,900	98
	Wyoming	14,000	13,900	99
	Yates	8,800	8,600	98
	NEW YORK			
Between 5-24%	Allegany	17,800	17,400	98
	Cayuga	29,300	28,700	98
	Schuyler	6,500	6,300	97
Station Totals		**519,400**	**512,100**	**99**
Net Weekly Circulation (1991)				**345,400**
Average Daily Circulation (1991)				**175,400**

WUHF

Ch. 31

Network Service: Fox.

Licensee: Act III Bcstg. of Rochester Inc., One CNN Center, South Tower, Suite 800, Atlanta, GA 30303.

Studio: 360 East Ave., Rochester, NY 14604.

Telephone: 716-232-3700. **TWX:** 716-546-4774. **Fax:** 716-546-4774.

Technical Facilities: Channel No. 31 (572-578 MHz). Authorized power: 1200-kw max. & 910-kw horizontal visual, 151-kw max. & 182-kw horizontal aural. Antenna: 500-ft. above av. terrain, 345-ft. above ground, 1018-ft. above sea level.

Latitude	43°	08'	07.00"
Longitude	77°	35'	02.50"

Transmitter: Pinnacle Hill, Rochester.

Multichannel TV Sound: Stereo only.

Satellite Earth Stations: MSC, 6-meter C-band; Scientific-Atlanta, 3.6-meter C-band; Prodelin, 3.9-meter Ku-band; DX Engineering, M/A-Com receivers.

Ownership: Act III Broadcasting Inc. (Group Owner).

Began Operation: January 27, 1980. Sale to present owner by Malrite Communications Group approved by FCC Jan. 23, 1989 (**Television Digest**, Vol. 29:9).

Represented (sales): Katz Television.

Represented (engineering): Gallagher & Associates, Consulting Radio Engineers.

Personnel:
Heather Farnsworth, Vice President & General Manager.
Don Moran, General Sales Manager.
Jeff Guilbert, Local Sales Manager.
Dale Hartnett, Program Director.
Rick Finnie, Chief Engineer.
Barb Browning, Promotion Director.
Kitty Henry, Business Manager.

Rates: On request.

City of License: Rochester. **ADI:** Rochester, NY. **Rank:** 74.

Total Households: ©MSI Consumer Market Data as of 1/1/91. TV Homes, TV% and Circulation ©1991 Arbitron. County coverage based on Arbitron study.

Net Weekly Circulation	State County	Total Households	TV Households	%
	NEW YORK			
50% & Over	Livingston	20,500	20,200	99
	Monroe	271,100	267,800	99

Net Weekly Circulation	State County	Total Households	TV Households	%
50% & Over	Ontario	34,100	33,700	99
	Wayne	32,500	32,000	98
	NEW YORK			
Between 25-49%	Genesee	21,700	21,500	99
	Orleans	14,500	14,200	98
	Seneca	12,000	11,900	99
	Wyoming	14,000	13,900	99
	NEW YORK			
Between 5-24%	Allegany	17,800	17,400	98
	Cayuga	29,300	28,700	98
	Steuben	36,600	35,900	98
	Yates	8,800	8,600	98
Station Totals		**512,900**	**505,800**	**99**
Net Weekly Circulation (1991)				**267,600**
Average Daily Circulation (1991)				**120,500**

WHSI

Ch. 67

(Satellite of WHSE, New York-Newark)

Network Service: Home Shopping Network.

Licensee: Silver King Broadcasting of New Jersey.

Studio: See WHSE, New York-Newark.

Office: 3200 Expressway Dr., Central Islip, NY 11722.

Telephone: 516-582-6700.

Technical Facilities: Channel No. 67 (788-794 MHz). Authorized power: 2630-kw max. visual, 263.2-kw max. aural. Antenna: 720-ft. above av. terrain, 656-ft. above ground, 798-ft. above sea level.

Latitude	40°	53'	23"
Longitude	72°	57'	13"

Transmitter: 666 Middle Country Rd., Middle Island, NY.

Ownership: HSN Communications Inc. (Group Owner).

Began Operation: November 18, 1973. Left air June 20, 1975. Resumed operation Dec. 15, 1979. Began subscription TV operation Jan. 11, 1980. Sale to Wometco Enterprises Inc. approved by FCC Nov. 18, 1980. Transfer of control to W8C Bcstg. approved April 16, 1984. Resumed full-time commercial operation June 1, 1985. Sale to present owner approved by FCC Sept. 16, 1986 (**Television Digest**, Vol. 26:32).

Represented (legal): Dow, Lohnes & Albertson.

Personnel: See WHSE, New York-Newark.

Highest 30 Sec. Rate: $300.

Arbitron Data: Not available.

City of License: Smithtown. **ADI:** New York. **Rank:** 1.

New York—Syracuse

WIXT

Ch. 9

Network Service: ABC.

Licensee: WIXT-TV Inc., Box 699, East Syracuse, NY 13057.

Studio: 5904 Bridge St., East Syracuse, NY 13057.

Telephone: 315-446-4780. **TWX:** 710-541-0565. **Fax:** 315-446-0045.

Technical Facilities: Channel No. 9 (186-192 MHz). Authorized power: 79.6-kw visual, 11.8-kw aural. Antenna: Directional, 1520-ft. above av. terrain, 964-ft. above ground, 2549-ft. above sea level.

Latitude	42°	56'	42"
Longitude	76°	01'	28"

Transmitter: Atop Mount Sevier, Pompey, Onondaga County.

Satellite Earth Stations: Andrew, 7.3-meter C-band; Prodelin, 5-meter C-band; Andrew, 4.5-meter C-band; Comtech, 3.8-meter C-band; Avantek, Microdyne receivers.

News Services: AP, UPI.

Ownership: Ackerley Communications Inc. (Group Owner).

Began Operation: September 9, 1962 as a joint operation by ten applicants for the channel. Assignment of CP granted by FCC to a merger of five applicants May 24, 1968. Transfer of control from other applicants to Outlet Co. approved by FCC July 19, 1972 (**Television Digest**, Vol. 11:20; 12:30). Sale to Coca Cola Bottling Co., Larry H. Israel, et al., approved by FCC Nov. 15, 1977 (Vol. 17:24, 36; 18:2). Sale to present owner approved April 16, 1982 (Vol. 22:7).

Represented (sales): Blair Television.

Represented (legal): Rubin, Winston, Diercks & Harris.

Represented (engineering): Jules Cohen & Associates, P.C.

Personnel:
A. Stephen Kronquest, General Manager.
Robert Coughlin, Local Sales Manager.
Angela Roach, National Sales Manager.
Dan Cummings, News Director.
Sherry Potter, Program Director.
John King, Chief Engineer.
Richard Bennett, Operations Manager.
Vince Spicola, Promotion Director.
Mark Rinefierd, Business Manager.

Highest 30 Sec. Rate: $2000.

NETWORK BASE HOURLY RATE: $925.

City of License: Syracuse. **ADI:** Syracuse. **Rank:** 69.

Total Households: ©MSI Consumer Market Data as of 1/1/91. TV Homes, TV% and Circulation ©1991 Arbitron. County coverage based on Arbitron study.

Net Weekly Circulation	State County	Total Households	TV Households	%
	NEW YORK			
50% & Over	Cayuga	29,300	28,700	98
	Cortland	17,100	16,800	98
	Madison	22,800	22,500	99
	Oneida West	33,300	32,900	99

WIXT BMPCT-6915 Granted 10/8/68

© American Map Corp., 14244

Net Weekly Circulation	State County	Total Households	TV Households	%
50% & Over	Onondaga	174,300	172,300	99
	Oswego	42,700	42,100	99
	Seneca	12,000	11,900	99
	Tompkins	32,100	30,800	96
	Yates	8,800	8,600	98
	NEW YORK			
Between 25-49%	Chenango	19,300	18,900	98
	Delaware	18,300	17,700	97
	Ontario	34,100	33,700	99
	Otsego	21,900	21,400	98
	Schuyler	6,500	6,300	97
	Wayne	32,500	32,000	98
	NEW YORK			
Between 5-24%	Franklin	16,000	15,600	98
	Hamilton	1,900	1,900	97
	Herkimer	24,900	24,500	98
	Jefferson	36,700	36,200	99
	Lewis	9,400	9,200	98
	Oneida East	57,800	56,900	99
	St Lawrence	37,700	37,000	98
	Steuben	36,600	35,900	98
Station Totals		**726,000**	**713,800**	**98**
Net Weekly Circulation (1991)				**395,100**
Average Daily Circulation (1991)				**222,300**

WSNR-TV

Ch. 43

Network Service: None, independent.

Licensee: Salt of the Earth Bcstg. Ltd., Rte. 1, Box 203A, Castleton, VA 22716.

Telephone: 703-937-4800. **Fax:** 703-937-2148.

Technical Facilities: Channel No. 43 (644-650 MHz). Authorized power: 17.8-kw max. visual. Antenna: 115-ft. above av. terrain, 125-ft. above ground, 676-ft. above sea level.

Latitude	43°	03'	33"
Longitude	76°	08'	10"

Transmitter: 989 James St., Syracuse.

Ownership: Salt of the Earth Bcstg. Ltd.

Began Operation: October 1, 1989.

Personnel:
James I. Oyster, General Manager.

Rates: On request.

Arbitron Data: Not available.

City of License: Syracuse. **ADI:** Syracuse. **Rank:** 69.

New York—Syracuse

WSTM-TV

Ch. 3

Network Service: NBC.

Licensee: WSTM-TV Ltd. Partnership, 1030 James St., Syracuse, NY 13203.

Studio: 1030 James St., Syracuse, NY 13203.

Telephone: 315-474-5000. **Fax:** 315-474-5082.

Technical Facilities: Channel No. 3 (60-66 MHz). Authorized power: 100-kw visual, 20-kw aural. Antenna: 1000-ft. above av. terrain, 594-ft. above ground, 2037-ft. above sea level.

Latitude	42°	56'	40"
Longitude	76°	07'	08"

Transmitter: Sentinel Heights.

Multichannel TV Sound: Stereo only.

Satellite Earth Stations: Harris, 6-meter Ku-band; Comtech, 3.5-meter C-band; Harris, 3.3-meter Ku-band; RCA Americom, 3.3-meter Ku-band; Zenith, 3-meter C-band; Omni, Harris receivers.

News Services: AP, Group W Newsfeed, NBC.

Ownership: SJL Broadcast Management Corp. (Group Owner); WSTM Investment Corp.

Began Operation: February 15, 1950. Sale to Times Mirror Co. by Newhouse Bcstg. Corp. approved by FCC March 27, 1980 (**Television Digest,** Vol. 18:50; 19:19). Sale to present owner approved April 17, 1986 (Vol. 26:17).

Represented (sales): Katz Television.

Represented (legal): Hogan & Hartson.

Personnel:
Ronald W. Phillips, President & General Manager.
Russ Hamilton, General Sales Manager.
Charles Bivins Jr., Program Director.
Mark Carros, News Director.
Mary Dougherty, Local Sales Manager.
Toni Rhodes, National Sales Manager.
Joann Mangione, Creative Services & Promotion Director.
John Merrill, Chief Engineer.
Theresa J. Weston, Controller.

Rates: On request.

City of License: Syracuse. **ADI:** Syracuse. **Rank:** 69.

Total Households: ©MSI Consumer Market Data as of 1/1/91. TV Homes, TV% and Circulation ©1991 Arbitron. County coverage based on Arbitron study.

Net Weekly Circulation	State County	Total Households	TV Households	%
	NEW YORK			
50% & Over	Cayuga	29,300	28,700	98
	Cortland	17,100	16,800	98
	Jefferson	36,700	36,200	99
	Madison	22,800	22,500	99
	Oneida West	33,300	32,900	99

Net Weekly Circulation	State County	Total Households	TV Households	%
50% & Over	Onondaga	174,300	172,300	99
	Oswego	42,700	42,100	99
	Seneca	12,000	11,900	99
	Tompkins	32,100	30,800	96
	Yates	8,800	8,600	98
	NEW YORK			
Between 25-49%	Chenango	19,300	18,900	98
	Lewis	9,400	9,200	98
	Ontario	34,100	33,700	99
	Schuyler	6,500	6,300	97
	Wayne	32,500	32,000	98
	NEW YORK			
Between 5-24%	Delaware	18,300	17,700	97
	Hamilton	1,900	1,900	97
	Herkimer	24,900	24,500	98
	Oneida East	57,800	56,900	99
	Otsego	21,900	21,400	98
	St Lawrence	37,700	37,000	98
	Steuben	36,600	35,900	98
	Tioga	19,100	18,800	98
Station Totals		**729,100**	**717,000**	**98**
Net Weekly Circulation (1991)				**390,800**
Average Daily Circulation (1991)				**218,400**

New York—Syracuse

WSYT

Ch. 68

Network Service: Fox.

Licensee: Encore Communications Inc. of Syracuse, 900 Granby St., Norfolk, VA 23510.

Studio: 1000 James St., Syracuse, NY 13203-2704.

Telephone: 315-472-6800. **TWX:** 710-541-0063. **Fax:** 315-471-8889.

Technical Facilities: Channel No. 68 (794-800 MHz). Authorized power: 1000-kw max. visual, 100-kw max. aural. Antenna: 1461-ft. above av. terrain, 1019-ft. above ground, 2649-ft. above sea level.

Latitude	42°	52'	50"
Longitude	76°	11'	59"

Transmitter: Barker St., Otisco Twp.

Multichannel TV Sound: Stereo and separate audio program.

Satellite Earth Stations: Scientific-Atlanta, 7-meter C-band; Scientific-Atlanta, 4.5-meter C-band; Scientific-Atlanta, 3.2-meter C-band; Microdyne, Scientific-Atlanta, DX Antenna receivers.

Ownership: Charles A. McFadden (Group Owner).

Began Operation: February 15, 1986. Operated part-time until April 5, 1987. Sale to present owner by Thomas Flatley approved by FCC June 8, 1990.

Represented (sales): Seltel Inc.

Represented (legal): Gardner, Carton & Douglas.

Represented (engineering): Jules Cohen & Associates, P.C.

Personnel:
Gary Dreispul, Vice President & General Manager.
Will McManus, General Sales Manager.
Daniel Walding, National Sales Manager.
Jeryl Jonza, Program Director.
Gary Nilsen, Promotion Director.
Brian Crompwell, Business Manager.
Michael J. Maville, Chief Engineer.

Highest 30 Sec. Rate: $450.

City of License: Syracuse. **ADI:** Syracuse. **Rank:** 69.

Total Households: ©MSI Consumer Market Data as of 1/1/91. TV Homes, TV% and Circulation ©1991 Arbitron. County coverage based on Arbitron study.

Net Weekly Circulation	State County	Total Households	TV Households	%
	NEW YORK			
50% & Over	Onondaga	174,300	172,300	99
	Oswego	42,700	42,100	99

WSYT BMPCT—860218KO Granted 3/5/86

© American Map Corp., No. 14244

Net Weekly Circulation	State County	Total Households	TV Households	%
50% & Over	Tompkins	32,100	30,800	96
	NEW YORK			
Between 25-49%	Cayuga	29,300	28,700	98
	Cortland	17,100	16,800	98
	Madison	22,800	22,500	99
	Oneida West	33,300	32,900	99
	Seneca	12,000	11,900	99
	Yates	8,800	8,600	98
	NEW YORK			
Between 5-24%	Chenango	19,300	18,900	98
	Ontario	34,100	33,700	99
	Schuyler	6,500	6,300	97
	Wayne	32,500	32,000	98
Station Totals		**464,800**	**457,500**	**98**
Net Weekly Circulation (1991)				**210,600**
Average Daily Circulation (1991)				**83,200**

New York—Syracuse

WTVH

Ch. 5

Network Service: CBS.

Licensee: Meredith Corp., 980 James St., Syracuse, NY 13203.

Studio: 980 James St., Syracuse, NY 13203.

Telephone: 315-425-5555. **Fax:** 315-425-5513.

Technical Facilities: Channel No. 5 (76-82 MHz). Authorized power: 100-kw visual, 20-kw aural. Antenna: 950-ft. above av. terrain, 556-ft. above ground, 1914-ft. above sea level.

Latitude	42°	57'	19"
Longitude	76°	06'	34"

Transmitter: 3791 Sentinel Heights Rd., 0.32-mi. E & 0.34-mi.N of Sentinel Heights. & Jim Bull Rds.

Satellite Earth Stations: Antenna Technology, 7-meter C-band; Scientific-Atlanta, 7-meter C-band; Scientific-Atlanta, 4.6-meter C-band; Vertex, 4.6-meter Ku-band; Scientific-Atlanta, Simulsat receivers.

News Services: AP, UPI.

Ownership: Meredith Corp. (Group Owner).

Began Operation: December 1, 1948.

Represented (sales): MMT Sales Inc.

Represented (legal): Haley, Bader & Potts.

Personnel:
Cathy Creany, Vice President & General Manager.
Edward Bradley, General Sales Manager.
Sanda Coyle, Local Sales Manager.
Peg McDermott, National Sales Manager.
David M. Tinsch, Program Manager.
Graham Robertson, News Director.
James T. Bernier, Director of Engineering.
Dave Oetjen, Promotion Director.
Victoria Hooper, Business Manager.

Highest 30 Sec. Rate: $2000.

City of License: Syracuse. **ADI:** Syracuse. **Rank:** 69.

Total Households: ©MSI Consumer Market Data as of 1/1/91. TV Homes, TV% and Circulation ©1991 Arbitron. County coverage based on Arbitron study.

Net Weekly Circulation	State County	Total Households	TV Households	%
	NEW YORK			
50% & Over	Cayuga	29,300	28,700	98
	Cortland	17,100	16,800	98
	Herkimer	24,900	24,500	98
	Madison	22,800	22,500	99
	Oneida East	57,800	56,900	99
	Oneida West	33,300	32,900	99

WTVH Doc.-13858 Granted 7/20/61 © American Map Corp., 14244

Net Weekly Circulation	State County	Total Households	TV Households	%
50% & Over	Onondaga	174,300	172,300	99
	Oswego	42,700	42,100	99
	Seneca	12,000	11,900	99
	Yates	8,800	8,600	98
	NEW YORK			
Between 25-49%	Chenango	19,300	18,900	98
	Ontario	34,100	33,700	99
	Tompkins	32,100	30,800	96
	Wayne	32,500	32,000	98
	NEW YORK			
Between 5-24%	Delaware	18,300	17,700	97
	Hamilton	1,900	1,900	97
	Jefferson	36,700	36,200	99
	Lewis	9,400	9,200	98
	Otsego	21,900	21,400	98
	Schuyler	6,500	6,300	97
	Tioga	19,100	18,800	98
Station Totals		**654,800**	**644,100**	**98**
Net Weekly Circulation (1991)				**417,500**
Average Daily Circulation (1991)				**239,000**

New York—Utica

WFXV

Ch. 33

Network Service: Fox.

Licensee: Mohawk Valley Bcstg. Inc.

Studio: Greenfield Rd., Rome, NY 13440.

Telephone: 315-337-3300.

Technical Facilities: Channel No. 33 (584-590 MHz). Authorized power: 42.5-kw max. visual, 4.25-kw max. aural. Antenna: 647-ft. above av. terrain, 175-ft. above ground, 1550-ft. above sea level.

Latitude	43°	02'	14"
Longitude	75°	26'	40"

Transmitter: Prospect Hill, Skyline Dr., Kirkland.

Satellite Earth Stations: Paraclipse, 5-meter Ku & C-band; RCA Americom, 5-meter Ku & C-band; Paraclipse, 3.6-meter C-band; M/A-Com, 3.6-meter Ku-band; Chaparal, M/A-Com receivers.

News Service: INN.

Ownership: Mohawk Valley Broadcasting Inc.

Began Operation: December 9, 1986.

Represented (sales): Roslin TV Sales.

Represented (legal): James L. Oyster.

Personnel:
Kevin O'Kane, President & General Manager.
Craig Fox, Vice President.
John L. Maurine III, General Sales Manager.
Rick Lewis, Promotion Director.

Highest 30 Sec. Rate: $90.

City of License: Utica. **ADI:** Utica. **Rank:** 161.

Total Households: ©MSI Consumer Market Data as of 1/1/91. TV Homes, TV% and Circulation ©1991 Arbitron. County coverage based on Arbitron study.

Net Weekly Circulation	State County	Total Households	TV Households Households	TV Households %
	NEW YORK			
Between 25-49%	Herkimer	24,900	24,500	98
	Oneida East	57,800	56,900	99
	Oneida West	33,300	32,900	99

WFXV BMPCT-860513KE Granted 6/9/86 © American Map Corp., No. 14244

Net Weekly Circulation	State County	Total Households	TV Households Households	TV Households %
	NEW YORK			
Between 5-24%	Madison	22,800	22,500	99
Station Totals		**138,800**	**136,800**	**99**
Net Weekly Circulation (1991)				**49,500**
Average Daily Circulation (1991)				**16,500**

NEED BROADCAST TV OR CABLE TV DATA FROM THE FACTBOOK ON TAPE OR DISKETTE? NEED CUSTOMIZED REPORTS?

Call Warren Publishing's Market Research & Data Sales Dept. **202-872-9200**

New York—Utica

WKTV

Ch. 2

Network Service: NBC.

Licensee: Harron Communications Corp., Box 2, Utica, NY 13503.

Studio: Smith Hill Rd., Utica, NY 13502.

Mailing Address: Box 2, Utica, NY 13503.

Telephone: 315-733-0404. **TWX:** 315-797-1832. **Fax:** 315-793-3498.

Technical Facilities: Channel No. 2 (54-60 MHz). Authorized power: 34.7-kw visual, 6.9-kw aural. Antenna: Directional, 1380-ft. above av. terrain, 1065-ft. above ground, 2381-ft. above sea level.

Latitude	43°	06'	09"
Longitude	74°	56'	27"

Transmitter: Near Middleville, NY.

Multichannel TV Sound: Stereo only.

Satellite Earth Station: Harris, 6-meter; Harris receivers.

News Service: AP.

Ownership: Harron Communications Corp. (Group Owner).

Began Operation: December 1, 1949. Sale to Harron Communications Corp. by Kallet Theatres principals approved by FCC Dec. 30, 1958 (**Television Digest**, Vol. 14:45, 46, 49; 15:1). Sale to Smith Television by New York Inc. pends.

Represented (sales): Katz Television.

Represented (legal): Hogan & Hartson.

Represented (engineering): A. D. Ring & Associates, P.C.

Personnel:
Paul F. Harron, President.
Sid Perry, Local Sales Manager.
Tom Coyne, Program & Operations Director.
Jack Durant, News Director.
Merv Ainsworth, Chief Engineer.
Frank Kipers, Business Manager.

Highest 30 Sec. Rate: $1000.

NETWORK BASE HOURLY RATE: $912.

City of License: Utica. **ADI:** Utica. **Rank:** 161.

Total Households: ©MSI Consumer Market Data as of 1/1/91. TV Homes, TV% and Circulation ©1991 Arbitron. County coverage based on Arbitron study.

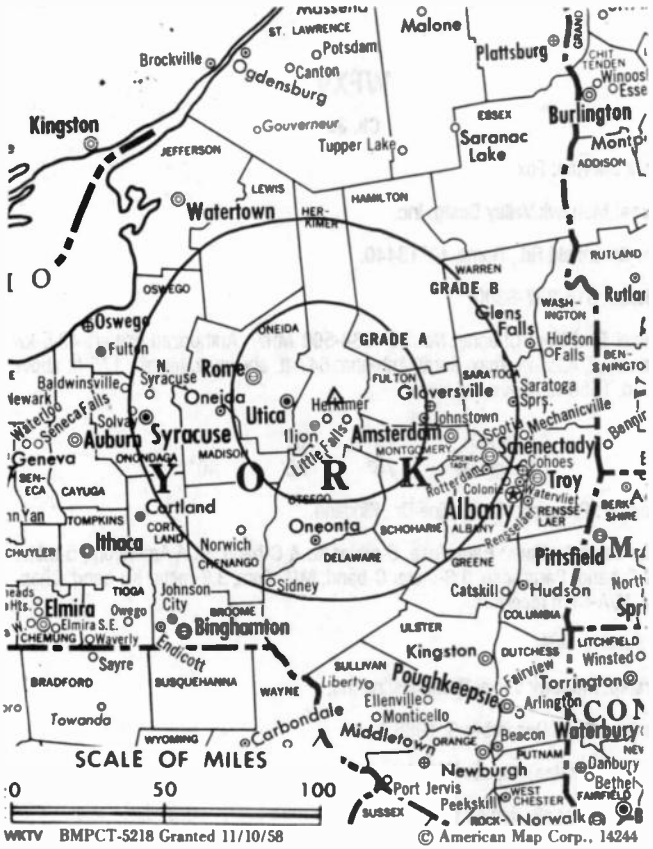

Net Weekly Circulation	State County	Total Households	TV Households	%
	NEW YORK			
50% & Over	Herkimer	24,900	24,500	98
	Oneida East	57,800	56,900	99
	Oneida West	33,300	32,900	99
	Otsego	21,900	21,400	98
	NEW YORK			
Between 25-49%	Hamilton	1,900	1,900	97
	NEW YORK			
Between 5-24%	Delaware	18,300	17,700	97
	Fulton	21,200	20,900	99
	Lewis	9,400	9,200	98
	Madison	22,800	22,500	99
	Montgomery	20,400	20,000	98
	Schoharie	11,300	11,100	98
Station Totals		**243,200**	**239,000**	**98**
Net Weekly Circulation (1991)				**127,200**
Average Daily Circulation (1991)				**78,800**

New York—Utica-Rome

WUTR

Ch. 20

Network Service: ABC.

Licensee: Roy H. Park Bcstg. of Utica-Rome Inc., Box 20, Utica, NY 13503.

Studio: Smith Hill Rd., Utica, NY 13502.

Mailing Address: Box 20, Utica, NY 13503.

Telephone: 315-797-5220.

Technical Facilities: Channel No. 20 (506-512 MHz). Authorized power: 1156-kw max. & 748-kw horizontal visual, 115.6-kw max. & 74.8-kw horizontal aural. Antenna: 798-ft. above av. terrain, 427-ft. above ground, 1643-ft. above sea level.

Latitude	43°	08'	43"
Longitude	75°	10'	35"

Transmitter: Atop Smith Hill, approx. 2-mi. NE of Utica city limits.

Satellite Earth Stations: United Satellite Systems, 5-meter C-band; Andrew, 4.5-meter C-band; Avantek, Scientific-Atlanta receivers.

News Service: AP.

Ownership: Park Communications Inc. (Group Owner).

Began Operation: February 28, 1970.

Represented (sales): Blair Television.

Represented (legal): Wiley, Rein & Fielding.

Represented (engineering): A. D. Ring & Associates, P.C.

Personnel:
Paul R. Kennedy, General Manager.
Stephen Barrie, General Sales Manager.
David Phoenix, Program Director.
Kathy Contino Turner, News Director.
Robert Hajec, Chief Engineer.
Barbara Roberts, Business Manager.

Rates: On request.

NETWORK BASE HOURLY RATE: $200.

City of License: Utica. **ADI:** Utica. **Rank:** 161.

Total Households: ©MSI Consumer Market Data as of 1/1/91. TV Homes, TV% and Circulation ©1991 Arbitron. County coverage based on Arbitron study.

Net Weekly Circulation	State County	Total Households	TV Households	%
	NEW YORK			
50% & Over	Herkimer	24,900	24,500	98
	Oneida East	57,800	56,900	99
	NEW YORK			
Between 25-49%	Oneida West	33,300	32,900	99
	Otsego	21,900	21,400	98
	NEW YORK			
Between 5-24%	Lewis	9,400	9,200	98
	Madison	22,800	22,500	99
	Montgomery	20,400	20,000	98
Station Totals		**190,500**	**187,400**	**98**
Net Weekly Circulation (1991)				**89,800**
Average Daily Circulation (1991)				**44,200**

WWNY-TV

Ch. 7

Network Service: CBS, NBC.

Licensee: United Communications Corp., 120 Arcade St., Watertown, NY 13601.

Studio: 120 Arcade St., Watertown, NY 13601.

Telephone: 315-788-3800. **TWX:** 510-257-4650. **Fax:** 315-782-7468.

Technical Facilities: Channel No. 7 (174-180 MHz). Authorized power: 316-kw visual, 47-kw aural. Antenna: 720-ft. above av. terrain, 574-ft. above ground, 1696-ft. above sea level.

Latitude	43°	57'	16"
Longitude	75°	43'	45"

Requests CP for change to 725-ft. above av. terrain, 541-ft. above ground, 1663-ft. above sea level. BPCT-890619KF.

Transmitter: Champion Rd., 6-mi. W of Carthage & 9-mi. E of Watertown.

Satellite Earth Station: Microdyne C-band; Scientific-Atlanta receivers.

Ownership: United Communications Corp. (Group Owner).

Began Operation: October 22, 1954. Sale to present owner by Johnson Newspaper Corp. approved by FCC May 11, 1981.

Represented (sales): Katz Television.

Represented (legal): Jones, Waldo, Holbrook & McDonough.

Represented (engineering): Moffet, Larson & Johnson Inc.

Personnel:
Kevin T. Mastellon, General Manager.
Edward V. Dempsey, General Sales Manager.
Nicolas Darling, Local & Regional Sales Manager.
John A. Shatraw, Director of Promotion.
David N. Cummings, Director of Operations.
Cathy Pircsuk, News Director.
Lois Dempster, Program Director.
Don Rohr, Chief Engineer.
Marie Fuhrken, Business Manager.
James Corbin, Production Manager.

Rates: On request.

City of License: Carthage. **ADI:** Watertown-Carthage. **Rank:** 170.

Total Households: ©MSI Consumer Market Data as of 1/1/91. TV Homes, TV% and Circulation ©1991 Arbitron. County coverage based on Arbitron study.

Net Weekly Circulation	State County	Total Households	TV Households Households	 %
	NEW YORK			
50% & Over	Jefferson	36,700	36,200	99
	Lewis	9,400	9,200	98
	St Lawrence	37,700	37,000	98
	NEW YORK			
Between 5-24%	Hamilton	1,900	1,900	97
	Oswego	42,700	42,100	99
Station Totals		**128,400**	**126,400**	**98**
Net Weekly Circulation (1991)				**79,800**
Average Daily Circulation (1991)				**54,800**

New York—Watertown

WWTI

Ch. 50

Network Service: ABC.

Licensee: Watertown Television Corp., Box 6250, Watertown, NY 13601.

Studio: 1222 Arsenal St., Watertown, NY 13601.

Mailing Address: Box 6250, Watertown, NY 13601.

Telephone: 315-785-8850. **TWX:** 710-541-0006. **Fax:** 315-785-0127.

Technical Facilities: Channel No. 50 (686-692 MHz). Authorized power: 1000-kw max. visual, 100-kw max. aural. Antenna: 1268-ft. above av. terrain, 975-ft. above ground, 2470-ft. above sea level.

Latitude	43°	52'	47"
Longitude	75°	43'	11"

Transmitter: Hayes Rd., near Denmark.

Ownership: Media Management Corp.

Began Operation: January 3, 1988. Sale to present owners by Craig L. Fox, et al., approved by FCC June 22, 1990.

Represented (sales): Adam Young Inc.; Canadian Communications Co.

Personnel:
Sheldon Markoff, General Manager.
Pat Aceti, Station & Program Manager.
Dick Whelan, Local Sales Manager.
Chuck Plumpton, News Director.
Brad Peterson, Promotion Director.
Debra Cox, Traffic Manager.

Rates: On request.

City of License: Watertown. **ADI:** Watertown-Carthage. **Rank:** 170.

Total Households: ©MSI Consumer Market Data as of 1/1/91. TV Homes, TV% and Circulation ©1991 Arbitron. County coverage based on Arbitron study.

Net Weekly Circulation	State / County	Total Households	TV Households	%
	NEW YORK			
50% & Over	Jefferson	36,700	36,200	99
	St Lawrence	37,700	37,000	98

WWTI BMPCT-860916KL Granted 10/31/86

© American Map Corp., No. 14244

Net Weekly Circulation	State / County	Total Households	TV Households	%
	NEW YORK			
Between 25-49%	Lewis	9,400	9,200	98
Station Totals		**83,800**	**82,400**	**98**
Net Weekly Circulation (1991)				**51,000**
Average Daily Circulation (1991)				**25,400**

THIS DATA IS AVAILABLE ON TAPE OR DISKETTE FOR USE ON YOUR OWN COMPUTER OR AS CUSTOMIZED REPORTS

Call Lynn Levine
202-872-9200

WABC-TV, New York (Arbitron Data Continued)

Net Weekly Circulation	State / County	Total Households	TV Households	%
	CALIFORNIA			
Between 5-24%	Lassen	8,300	7,800	94
	CONNECTICUT			
	Litchfield	64,800	63,700	98
	FLORIDA			
	Dixie	3,800	3,700	97
	Jefferson	4,200	4,100	98
	Suwannee	10,100	9,900	98
	GEORGIA			
	Madison	7,800	7,700	99
	Rabun	4,600	4,500	98
	Wheeler	1,900	1,900	100
	IOWA			
	Kossuth	7,700	7,600	99
	Pocahontas	4,100	4,100	99
	IDAHO			
	Camas	300	300	100
	ILLINOIS			
	Hamilton	3,900	3,700	95
	KANSAS			
	Lincoln	1,600	1,600	100
	KENTUCKY			
	Hart	6,000	6,000	100
	Morgan	4,100	4,000	98
	MASSACHUSETTS			
	Dukes	5,700	5,500	96
	MISSISSIPPI			
	Attala	7,200	7,100	99
	Bolivar	14,500	14,200	98
	Coahoma	12,400	12,200	98
	Issaquena	800	800	100
	Leflore	14,000	13,800	99
	Sunflower	10,900	10,700	98
	Washington	24,100	23,800	99
	Webster	3,700	3,600	97
	Yalobusha	5,100	5,000	98
	MONTANA			
	Big Horn	3,300	3,100	94
	Sheridan	2,100	2,000	98
	NORTH CAROLINA			
	Anson	9,300	9,100	98
	Yancey	6,100	6,000	98
	NORTH DAKOTA			
	Rolette	3,900	3,800	97
	NEBRASKA			
	Arthur	200	200	100
	Blaine	300	300	100
	Grant	300	300	100
	Hayes	500	500	100
	Pierce	3,100	3,100	100
	Thomas	400	400	100
	NEW MEXICO			
	Harding	400	400	100
	Sierra	4,500	4,300	94
	NEW YORK			
	Delaware	18,300	17,700	97
	Hamilton	1,900	1,900	97
	OHIO			
	Monroe	6,100	5,900	97
	PENNSYLVANIA			
	Monroe	37,100	36,500	98
	Northampton	94,300	92,900	99
	Potter	7,000	6,800	97
	SOUTH DAKOTA			
	Jones	600	600	100
	Stanley	900	900	100

WABC-TV—(Continued) (Arbitron Data Continued)

Net Weekly Circulation	State / County	Total Households	TV Households	%
	TENNESSEE			
Between 5-24%	Perry	2,600	2,600	100
	Pickett	1,600	1,600	100
	TEXAS			
	Cottle	1,000	1,000	100
	Glasscock	400	400	100
	Jeff Davis	600	600	100
	Kimble	1,600	1,500	94
	San Augustine	3,500	3,400	97
	Terrell	600	600	100
	Zavala	3,200	3,100	97
	VIRGINIA			
	Orange	7,900	7,800	99
	Rappahannock	2,700	2,700	100
	WEST VIRGINIA			
	Calhoun	3,300	3,200	97
	Lewis	7,100	7,000	99
	Tyler	4,000	3,900	98

WWOR-TV, New York-Secaucus, New Jersey (Arbitron Data Continued)

Net Weekly Circulation	State / County	Total Households	TV Households	%
	FLORIDA			
Between 25-49%	Martin	42,000	41,600	99
	IOWA			
	Dickinson	6,300	6,200	98
	KANSAS			
	Hamilton	1,100	1,100	100
	NEW JERSEY			
	Atlantic	85,200	83,700	98
	Cape May	42,400	41,700	98
	Cumberland	49,700	49,100	99
	Hunterdon	36,300	35,800	99
	Mercer	122,200	120,600	99
	Sussex	46,200	45,500	98
	Warren	33,800	33,300	99
	NEW MEXICO			
	Grant	9,800	9,300	95
	NEW YORK			
	Chemung	34,400	33,700	98
	Dutchess	92,100	90,400	98
	Greene	17,100	16,800	98
	Steuben	36,600	35,900	98
	PENNSYLVANIA			
	Carbon	22,300	22,000	98
	Clinton	14,500	14,200	98
	Elk	14,100	13,900	99
	Lackawanna	85,800	84,900	99
	Lehigh	116,300	114,700	99
	Luzerne	129,900	128,200	99
	Lycoming	44,900	43,700	97
	Monroe	37,100	36,500	98
	Northampton	94,300	92,900	99
	Northumberland	40,800	39,800	97
	Susquehanna	15,800	15,500	98
	Union	11,600	11,100	96
	Wyoming	10,700	10,500	98
	TEXAS			
	Garza	1,800	1,800	100
	Upton	1,500	1,500	100

WWOR-TV—(Continued)
(Arbitron Data Continued)

Net Weekly Circulation	State County	Total Households	TV Households Households	 %
	ALABAMA			
Between 5-24%	Barbour	9,500	9,400	99
	Bullock	3,500	3,400	97
	Butler	8,100	8,000	99
	Calhoun	45,800	45,500	99
	Geneva	9,400	9,300	99
	Madison	96,100	95,400	99
	Pike	10,700	10,600	99
	Shelby	32,600	32,400	99
	Tallapoosa	15,400	15,300	99
	ARKANSAS			
	Carroll	8,300	8,200	99
	Little River	5,100	5,000	98
	Mississippi	19,700	19,400	98
	Perry	2,900	2,900	100
	ARIZONA			
	Cochise	37,200	36,000	97
	Gila	15,900	15,300	96
	Greenlee	3,000	2,900	97
	Mohave	37,700	36,000	96
	Pima	269,100	264,200	98
	Pinal	38,800	37,600	97
	CALIFORNIA			
	Colusa	5,700	5,400	95
	Modoc	3,600	3,300	92
	COLORADO			
	Larimer	74,200	72,700	98
	Moffat	4,900	4,600	94
	Washington	1,900	1,800	95
	CONNECTICUT			
	Hartford	325,300	320,700	99
	New London	92,500	90,700	98
	Tolland	43,600	42,900	98
	Windham	37,700	37,000	98
	DELAWARE			
	Kent	39,500	39,200	99
	New Castle	159,800	159,200	100
	FLORIDA			
	Broward	548,500	545,800	99
	Citrus	42,500	41,800	98
	Dade	731,600	726,300	99
	Hendry	8,900	8,700	98
	Hernando	40,700	40,200	99
	Highlands	29,700	29,300	99
	Hillsborough	338,900	336,200	99
	Lee	139,700	138,300	99
	Levy	10,100	9,800	97
	Manatee	84,700	84,000	99
	Marion	79,300	78,000	98
	Nassau	16,900	16,700	99
	Palm Beach No	246,800	244,400	99
	Palm Beach So	133,200	131,800	99
	Pinellas	396,200	393,400	99
	St Lucie	57,300	56,600	99
	Volusia	155,700	154,400	99
	GEORGIA			
	Barrow	10,300	10,200	99
	Bulloch	13,000	12,800	98
	Cherokee	30,600	30,400	99
	Clayton	67,100	66,800	100
	Cobb	174,600	173,900	100
	Coffee	10,900	10,700	98
	Cook	5,200	5,100	98
	Dawson	3,000	2,900	97
	De Kalb	216,200	215,500	100
	Douglas	26,000	25,800	99
	Fayette	20,200	20,000	99

COMMUNICATIONS DAILY

The *only* executive information service that brings you up-to-the-minute telecommunications industry news *every business day.*

Communications Daily helps you to follow all the significant events in telephone, data communications, broadcasting, cable, electronic information distribution, satellites, consumer electronics, electronic mail, home video, cellular radio. . .

. . . everything important that's going on in communications!

For subscription information, call collect: **(202) 872-9200.**

Warren Publishing, Inc.
2115 Ward Court, N.W.
Washington, D.C. 20037

WWOR-TV—(Continued)
(Arbitron Data Continued)

Net Weekly Circulation	State County	Total Households	TV Households Households	 %
	GEORGIA			
Between 5-24%	Forsyth	16,200	16,100	99
	Fulton	267,600	265,900	99
	Glynn	24,100	23,900	99
	Gwinnett	122,100	121,300	99
	Hall	34,800	34,500	99
	Heard	2,600	2,600	100
	Jackson	11,000	10,900	99
	Johnson	3,300	3,300	100
	Lincoln	2,300	2,300	100
	Newton	15,700	15,500	99
	Seminole	3,300	3,200	97
	Spalding	19,700	19,500	99
	Tattnall	6,300	6,200	98
	Terrell	4,100	4,000	98
	Toombs	9,300	9,100	98
	Upson	10,200	10,100	99
	Wayne	7,600	7,500	99
	White	4,900	4,800	98
	IOWA			
	Black Hawk	47,200	46,900	99
	Bremer	8,600	8,500	99
	Buena Vista	7,700	7,600	99
	Carroll	8,400	8,300	99
	Cass	6,500	6,400	98
	Des Moines	18,200	18,000	99
	Harrison	6,000	5,900	98
	Kossuth	7,700	7,600	99
	Lucas	4,100	4,000	98
	Mahaska	9,300	9,200	99
	Monroe	3,300	3,300	100
	O Brien	6,200	6,200	100
	Osceola	3,100	3,100	100
	Shelby	5,500	5,500	100
	Sioux	10,800	10,600	98
	Wapello	15,400	15,200	99
	IDAHO			
	Caribou	2,800	2,700	96
	ILLINOIS			
	Brown	2,000	2,000	98
	Cass	5,400	5,300	98
	Clay	6,200	6,000	97
	Crawford	8,100	8,000	99
	De Witt	7,300	7,200	99
	Douglas	7,700	7,600	99
	Dupage	285,200	283,400	99
	Effingham	12,500	12,100	97
	Ford	5,800	5,700	98
	Greene	6,300	6,200	98
	Henderson	3,500	3,400	97
	Lake	173,100	171,900	99
	Marion	17,300	17,000	98
	Mason	6,700	6,600	99
	Moultrie	5,500	5,400	98
	Schuyler	3,100	3,000	97
	Warren	7,900	7,800	99
	Will	118,700	117,500	99
	INDIANA			
	Adams	10,700	10,500	98
	Dearborn	14,100	13,900	99
	Jay	8,200	8,000	98
	Lake	173,600	171,600	99
	La Porte	37,700	37,300	99
	Ohio	2,000	2,000	100
	Porter	44,800	44,300	99
	Wells	9,600	9,400	98

WWOR-TV—(Continued)
(Arbitron Data Continued)

Net Weekly Circulation	State County	Total Households	TV Households Households	 %
	KANSAS			
Between 5-24%	Cloud	4,500	4,400	98
	Greeley	700	700	100
	Haskell	1,400	1,400	100
	Lyon	13,600	13,300	98
	Meade	1,800	1,800	100
	Mitchell	3,200	3,100	97
	Ottawa	2,300	2,200	96
	Rush	1,600	1,600	100
	Seward	6,900	6,800	99
	KENTUCKY			
	Barren	13,000	12,900	99
	Bracken	2,700	2,700	100
	Carter	9,000	8,900	99
	Clay	7,900	7,800	99
	Estill	5,400	5,300	98
	Green	3,900	3,900	100
	Hart	6,000	6,000	100
	Johnson	9,100	9,000	99
	Logan	10,000	9,900	99
	Mc Creary	5,800	5,700	98
	Martin	4,500	4,400	98
	Mason	6,300	6,300	100
	Menifee	1,600	1,600	100
	Pulaski	19,300	19,000	98
	Woodford	7,200	7,100	99
	LOUISIANA			
	Avoyelles	14,800	14,500	98
	Tensas	2,900	2,800	97
	Terrebonne	32,800	32,400	99
	Vermilion	18,900	18,700	99
	Vernon	18,500	18,100	98
	MASSACHUSETTS			
	Berkshire	55,600	54,700	98
	Dukes	5,700	5,500	96
	Essex	253,300	250,700	99
	Hampden	172,300	169,900	99
	Hampshire	49,400	48,400	98
	Middlesex	511,800	506,400	99
	Norfolk	226,800	224,900	99
	Plymouth	155,100	153,300	99
	Worcester	255,400	252,200	99
	MARYLAND			
	Anne Arundel	150,600	150,000	100
	Baltimore	270,400	269,300	100
	Harford	59,000	58,700	99
	Montgomery	278,700	277,800	100
	Baltimore City	282,100	281,000	100
	MAINE			
	Franklin	11,400	11,000	97
	Somerset	17,500	17,200	98
	MICHIGAN			
	Alger	3,100	3,000	97
	Houghton	13,500	13,100	97
	Iron	5,700	5,600	98
	MINNESOTA			
	Big Stone	2,800	2,800	100
	Dodge	5,500	5,400	98
	Hubbard	6,000	5,800	97
	Jackson	4,700	4,600	98
	Koochiching	5,700	5,500	96
	Nobles	7,600	7,500	99
	Rock	3,800	3,800	100
	Scott	18,600	18,500	99
	Wabasha	7,700	7,600	99
	MISSOURI			
	Gentry	3,000	2,900	97

WWOR-TV—(Continued)
(Arbitron Data Continued)

Net Weekly Circulation	State / County	Total Households	TV Households	%
	MISSOURI			
Between 5-24%	Linn	6,100	6,000	98
	Macon	6,500	6,400	98
	Pemiscot	8,600	8,400	98
	Pettis	14,300	14,100	99
	Pulaski	11,800	11,600	98
	Schuyler	2,000	2,000	100
	MISSISSIPPI			
	Clay	7,600	7,500	99
	Coahoma	12,400	12,200	98
	De Soto	23,800	23,500	99
	Monroe	13,100	13,000	99
	Noxubee	4,100	4,000	98
	Tippah	7,200	7,100	99
	Tishomingo	7,200	7,100	99
	MONTANA			
	Lincoln	6,900	6,600	96
	Powder River	900	800	89
	Sanders	3,800	3,600	95
	NORTH CAROLINA			
	Alexander	10,700	10,600	99
	Beaufort	17,200	17,000	99
	Bertie	7,600	7,500	98
	Brunswick	20,400	20,100	99
	Cabarrus	36,500	36,300	99
	Cleveland	33,200	32,900	99
	Dare	9,600	9,400	98
	Edgecombe	21,200	21,000	99
	Gaston	65,500	65,000	99
	Granville	13,500	13,300	99
	Jackson	10,100	9,900	98
	Lee	16,300	16,100	99
	New Hanover	48,000	47,600	99
	Orange	35,400	34,900	99
	Pender	10,400	10,200	98
	Rowan	42,000	41,700	99
	Sampson	19,200	18,900	98
	Stanly	20,300	20,100	99
	Surry	25,000	24,700	99
	Vance	14,600	14,400	99
	Warren	6,000	5,900	98
	Yancey	6,100	6,000	98
	NORTH DAKOTA			
	Cavalier	2,600	2,500	96
	Mountrail	2,900	2,900	100
	Oliver	800	800	100
	Walsh	5,700	5,600	98
	NEBRASKA			
	Arthur	200	200	100
	Boone	2,500	2,500	100
	Burt	3,400	3,400	100
	Cedar	3,900	3,900	100
	Colfax	3,500	3,400	97
	Cuming	4,100	4,000	98
	Dodge	14,100	14,000	99
	Douglas	160,400	159,100	99
	Furnas	2,500	2,500	98
	Garfield	900	900	100
	Madison	12,700	12,500	98
	Merrick	3,100	3,100	100
	Phelps	3,700	3,700	100
	Pierce	3,100	3,100	100
	Rock	900	900	100
	Sherman	1,500	1,500	100
	Stanton	2,500	2,500	100
	Washington	6,200	6,200	100

SATELLITE WEEK

The weekly executive information service covering international satellite communications...

Wherever international developments occur in the global satcom industry, Satellite Week is the vital link between you and the latest news.

Satellite Week enables you to keep pace with the newest satellite and earthbound communications technologies, learn what industry leaders are doing that could affect your business, keep current with changing developments in satellite programming and marketing, be forewarned of domestic and international regulation and deregulation, and follow the mergers, acquisitions and future plans of your competitors.

For subscription information, call collect: **(202) 872-9200.**

Warren Publishing, Inc.
2115 Ward Court, N.W.
Washington, D.C. 20037

WWOR-TV—(Continued)
(Arbitron Data Continued)

Net Weekly Circulation	State County	Total Households	TV Households Households	 %
	NEW HAMPSHIRE			
Between 5-24%	Hillsborough	126,800	125,300	99
	NEW JERSEY			
	Burlington	140,500	139,300	99
	Camden	186,200	184,700	99
	Gloucester	77,800	77,200	99
	Salem	24,800	24,500	99
	NEW MEXICO			
	Cibola	7,100	7,000	99
	Dona Ana	47,200	45,800	97
	Harding	400	400	100
	Lincoln	6,000	5,800	97
	Mc Kinley	20,500	19,100	93
	Otero	18,200	17,800	98
	Taos	7,400	6,800	92
	Valencia	15,600	15,400	99
	NEVADA			
	Churchill	6,900	6,800	99
	Clark	285,500	280,800	98
	Humboldt	4,800	4,600	96
	Pershing	1,800	1,700	94
	NEW YORK			
	Albany	113,000	111,300	98
	Allegany	17,800	17,400	98
	Broome	80,200	79,100	99
	Cattaraugus	30,700	30,100	98
	Cayuga	29,300	28,700	98
	Chautauqua	54,300	53,400	98
	Chenango	19,300	18,900	98
	Clinton	27,200	26,900	99
	Columbia	23,900	23,500	98
	Cortland	17,100	16,800	98
	Delaware	18,300	17,700	97
	Erie	361,300	357,500	99
	Essex	14,500	14,300	98
	Franklin	16,000	15,600	98
	Fulton	21,200	20,900	99
	Genesee	21,700	21,500	99
	Hamilton	1,900	1,900	97
	Herkimer	24,900	24,500	98
	Jefferson	36,700	36,200	99
	Lewis	9,400	9,200	98
	Livingston	20,500	20,200	99
	Madison	22,800	22,500	99
	Monroe	271,100	267,800	99
	Montgomery	20,400	20,000	98
	Niagara	81,400	80,600	99
	Oneida East	57,800	56,900	99
	Oneida West	33,300	32,900	99
	Onondaga	174,300	172,300	99
	Ontario	34,100	33,700	99
	Orleans	14,500	14,200	98
	Oswego	42,700	42,100	99
	Otsego	21,900	21,400	98
	Rensselaer	56,100	55,100	98
	St Lawrence	37,700	37,000	98
	Saratoga	62,600	61,900	99
	Schenectady	59,600	58,900	99
	Schoharie	11,300	11,100	98
	Schuyler	6,500	6,300	97
	Seneca	12,000	11,900	99
	Tioga	19,100	18,800	98
	Tompkins	32,100	30,800	96
	Warren	21,300	20,900	98
	Washington	20,000	19,700	99
	Wayne	32,500	32,000	98
	Wyoming	14,000	13,900	99

WWOR-TV—(Continued)
(Arbitron Data Continued)

Net Weekly Circulation	State County	Total Households	TV Households Households	 %
Between 5-24%	Yates	8,800	8,600	98
	OHIO			
	Clermont	53,400	52,800	99
	Hamilton	347,700	343,200	99
	Lake	80,000	79,500	99
	Lorain	98,200	97,400	99
	Madison	11,500	11,300	98
	Medina	41,500	41,100	99
	Pickaway	15,600	15,500	99
	Pike	9,400	9,200	98
	Ross	24,500	24,000	98
	Stark	140,900	139,400	99
	Summit	199,100	197,300	99
	Warren	38,800	38,400	99
	Wayne	37,600	36,800	98
	OKLAHOMA			
	Coal	2,200	2,200	100
	Cotton	2,800	2,800	100
	Craig	5,600	5,500	98
	Johnston	4,000	3,900	98
	Latimer	3,800	3,700	97
	Mc Curtain	13,300	13,000	98
	Pontotoc	13,400	13,300	99
	OREGON			
	Douglas	36,100	34,400	95
	Union	8,500	7,900	93
	PENNSYLVANIA			
	Allegheny	549,200	542,600	99
	Beaver	71,600	70,800	99
	Blair	50,800	50,000	98
	Bradford	24,700	24,200	98
	Bucks	197,400	195,800	99
	Cambria	62,700	61,900	99
	Cameron	2,800	2,800	100
	Centre	40,700	39,700	98
	Chester	131,800	130,100	99
	Clearfield	30,800	30,300	98
	Columbia	23,300	22,900	98
	Cumberland	75,200	74,000	98
	Dauphin	98,200	96,500	98
	Delaware	212,700	211,200	99
	Erie	104,600	103,300	99
	Fayette	57,100	55,900	98
	Greene	15,400	15,100	98
	Indiana	33,000	32,400	98
	Jefferson	19,200	18,900	98
	Juniata	7,900	7,600	96
	Lancaster	154,300	149,700	97
	Mc Kean	18,100	17,700	98
	Mercer	46,200	45,400	98
	Mifflin	18,400	17,900	97
	Montgomery	260,700	258,200	99
	Montour	6,300	6,100	97
	Perry	16,000	15,600	98
	Philadelphia	643,100	632,800	98
	Potter	7,000	6,800	97
	Schuylkill	63,200	62,000	98
	Snyder	13,100	12,600	96
	Tioga	15,200	14,800	97
	Warren	17,400	16,900	97
	Washington	81,300	80,200	99
	Wayne	16,000	15,500	97
	Westmoreland	145,400	143,800	99
	RHODE ISLAND			
	Washington	38,500	37,900	98
	SOUTH CAROLINA			
	Anderson	56,800	56,300	99

WWOR-TV—(Continued)
(Arbitron Data Continued)

Net Weekly Circulation	State County	Total Households	TV Households	%
	SOUTH CAROLINA			
Between 5-24%	Clarendon	10,200	9,900	97
	Darlington	23,800	23,500	99
	Florence	43,700	43,200	99
	Georgetown	18,000	17,700	98
	Horry	55,900	55,100	99
	Sumter	34,100	33,600	99
	SOUTH DAKOTA			
	Butte	3,300	3,200	97
	Grant	3,200	3,100	97
	Lawrence	8,400	8,300	99
	Lincoln	5,400	5,300	98
	Meade	8,500	8,400	99
	Tripp	2,700	2,700	100
	Turner	3,400	3,400	100
	Yankton	7,200	7,100	99
	Ziebach	600	600	100
	TENNESSEE			
	Blount	33,900	33,700	99
	Cheatham	10,000	9,900	99
	Dickson	13,300	13,200	99
	Dyer	13,800	13,700	99
	Franklin	12,600	12,500	99
	Lake	2,600	2,600	100
	Lauderdale	9,500	9,400	99
	Mcminn	16,400	16,300	99
	Marion	9,800	9,700	99
	Overton	6,900	6,800	99
	Pickett	1,600	1,600	100
	Shelby	310,000	308,400	99
	White	8,200	8,100	99
	TEXAS			
	Aransas	7,000	6,900	99
	Bailey	2,700	2,700	100
	Caldwell	9,800	9,600	98
	Callahan	4,900	4,900	100
	Dawson	5,400	5,300	98
	De Witt	7,200	7,000	97
	Dimmit	3,300	3,200	97
	Fannin	10,200	10,000	98
	Gillespie	6,900	6,700	97
	Hemphill	1,800	1,800	100
	Lubbock	81,900	81,300	99
	Mc Culloch	3,600	3,500	97
	Ochiltree	3,300	3,300	100
	Reagan	1,400	1,400	100
	Real	1,000	1,000	100
	Terry	5,100	5,100	100
	Winkler	3,100	3,100	100
	UTAH			
	Cache	21,500	21,000	98
	Daggett	200	200	100
	VIRGINIA			
	Arlington	134,000	133,400	100
	Augusta	33,700	33,400	99
	Craig	1,500	1,500	100
	Fairfax	296,800	295,900	100
	Greene	3,400	3,300	97
	Prince George	15,700	15,600	99
	Prince William	74,300	73,900	99
	Rockbridge	10,400	10,300	99
	Scott	8,900	8,700	98
	Chesapeake City	50,200	49,800	99
	Norfolk City	94,800	94,100	99
	Portsmouth City	41,300	41,000	99
	Suffolk City	18,800	18,500	98
	Va Beach City	127,100	126,400	99

WWOR-TV—(Continued)
(Arbitron Data Continued)

Net Weekly Circulation	State County	Total Households	TV Households	%
	VERMONT			
Between 5-24%	Chittenden	49,600	48,900	99
	Franklin	13,900	13,800	99
	Lamoille	7,400	7,300	99
	Orange	9,600	9,400	98
	Rutland	24,300	23,800	98
	Washington	22,000	21,600	98
	WISCONSIN			
	Adams	5,300	5,100	96
	Door	11,100	11,000	99
	Kenosha	45,100	44,600	99
	Lincoln	11,300	11,200	99
	Manitowoc	30,400	30,200	99
	Milwaukee	380,900	376,800	99
	Oconto	12,300	12,100	98
	Pierce	11,800	11,600	98
	Sheboygan	39,100	38,700	99
	Trempealeau	9,700	9,400	97
	Wood	30,500	30,100	99
	WEST VIRGINIA			
	Brooke	10,600	10,600	100
	Doddridge	2,800	2,800	100
	Hancock	15,000	15,000	100
	Lincoln	8,100	8,000	99
	Mingo	12,700	12,500	98
	Pleasants	2,900	2,900	100

WNYW, New York
(Arbitron Data Continued)

Net Weekly Circulation	State County	Total Households	TV Households	%
	NEW JERSEY			
Between 5-24%	Atlantic	85,200	83,700	98
	NEW YORK			
	Allegany	17,800	17,400	98
	Cattaraugus	30,700	30,100	98
	Chenango	19,300	18,900	98
	Herkimer	24,900	24,500	98
	Jefferson	36,700	36,200	99
	Otsego	21,900	21,400	98
	Tioga	19,100	18,800	98
	Warren	21,300	20,900	98
	PENNSYLVANIA			
	Bucks	197,400	195,800	99
	Clearfield	30,800	30,300	98
	Clinton	14,500	14,200	98
	Columbia	23,300	22,900	98
	Lackawanna	85,800	84,900	99
	Lycoming	44,900	43,700	97
	Mc Kean	18,100	17,700	98
	Schuylkill	63,200	62,000	98
	Warren	17,400	16,900	97
	Wayne	16,000	15,500	97

WPIX, New York
(Arbitron Data Continued)

Net Weekly Circulation	State County	Total Households	TV Households	%
	MASSACHUSETTS			
Between 25-49%	Berkshire	55,600	54,700	98

WPIX—(Continued)
(Arbitron Data Continued)

Net Weekly Circulation	State County	Total Households	TV Households Households	 %
	MONTANA			
Between 25-49%	Musselshell	1,800	1,700	94
	NEBRASKA			
	Thomas	400	400	100
	NEW JERSEY			
	Atlantic	85,200	83,700	98
	Cape May	42,400	41,700	98
	Gloucester	77,800	77,200	99
	Hunterdon	36,300	35,800	99
	Mercer	122,200	120,600	99
	Somerset	83,700	83,000	99
	NEW YORK			
	Broome	80,200	79,100	99
	Cattaraugus	30,700	30,100	98
	Chautauqua	54,300	53,400	98
	Chemung	34,400	33,700	98
	Clinton	27,200	26,900	99
	Delaware	18,300	17,700	97
	Franklin	16,000	15,600	98
	Fulton	21,200	20,900	99
	Jefferson	36,700	36,200	99
	Montgomery	20,400	20,000	98
	Oneida East	57,800	56,900	99
	Oneida West	33,300	32,900	99
	Onondaga	174,300	172,300	99
	Orange	99,900	98,200	98
	Rensselaer	56,100	55,100	98
	St Lawrence	37,700	37,000	98
	Steuben	36,600	35,900	98
	Tompkins	32,100	30,800	96
	Ulster	63,700	62,100	98
	PENNSYLVANIA			
	Cameron	2,800	2,800	100
	Carbon	22,300	22,000	98
	Centre	40,700	39,700	98
	Clinton	14,500	14,200	98
	Elk	14,100	13,900	99
	Huntingdon	15,500	15,100	97
	Lackawanna	85,800	84,900	99
	Lehigh	116,300	114,700	99
	Luzerne	129,900	128,200	99
	Lycoming	44,900	43,700	97
	Monroe	37,100	36,500	98
	Montour	6,300	6,100	97
	Northampton	94,300	92,900	99
	Northumberland	40,800	39,800	97
	Pike	11,100	10,800	97
	Snyder	13,100	12,600	96
	Tioga	15,200	14,800	97
	Wyoming	10,700	10,500	98
	VERMONT			
	Bennington	14,500	14,200	98
	ALABAMA			
Between 5-24%	Cleburne	5,200	5,100	98
	Pike	10,700	10,600	99
	ARKANSAS			
	Izard	4,600	4,400	96
	Pike	4,300	4,200	98
	CALIFORNIA			
	Modoc	3,600	3,300	92
	CONNECTICUT			
	Hartford	325,300	320,700	99
	New London	92,500	90,700	98
	Tolland	43,600	42,900	98
	Windham	37,700	37,000	98
	GEORGIA			
	Glynn	24,100	23,900	99

WPIX—(Continued)
(Arbitron Data Continued)

Net Weekly Circulation	State County	Total Households	TV Households Households	 %
Between 5-24%	Heard	2,600	2,600	100
	Ware	13,400	13,200	99
	IDAHO			
	Bear Lake	2,300	2,200	96
	ILLINOIS			
	Henderson	3,500	3,400	97
	Jasper	4,300	4,200	98
	KANSAS			
	Lincoln	1,600	1,600	100
	KENTUCKY			
	Casey	5,900	5,800	98
	Hart	6,000	6,000	100
	Morgan	4,100	4,000	98
	LOUISIANA			
	St Helena	3,100	3,000	97
	West Feliciana	2,600	2,500	96
	MASSACHUSETTS			
	Bristol	186,900	185,000	99
	Hampden	172,300	169,900	99
	Hampshire	49,400	48,400	98
	Suffolk	274,200	268,400	98
	Worcester	255,400	252,200	99
	MARYLAND			
	Carroll	42,800	42,600	100
	MISSOURI			
	Gentry	3,000	2,900	97
	Laclede	10,600	10,400	98
	MONTANA			
	Petroleum	200	200	100
	Valley	3,700	3,500	95
	NORTH DAKOTA			
	Billings	400	400	100
	Rolette	3,900	3,800	97
	NEBRASKA			
	Boone	2,500	2,500	100
	Cedar	3,900	3,900	100
	Hamilton	3,500	3,500	100
	Hayes	500	500	100
	Nuckolls	2,600	2,600	100
	Sherman	1,500	1,500	100
	Thurston	2,400	2,400	100
	NEW HAMPSHIRE			
	Belknap	19,900	19,700	99
	Hillsborough	126,800	125,300	99
	Rockingham	92,100	91,000	99
	Sullivan	15,900	15,500	97
	NEW JERSEY			
	Burlington	140,500	139,300	99
	Camden	186,200	184,700	99
	Cumberland	49,700	49,100	99
	NEW MEXICO			
	Cibola	7,100	7,000	99
	Mc Kinley	20,500	19,100	93
	NEVADA			
	Churchill	6,900	6,800	99
	Douglas	11,100	10,700	96
	NEW YORK			
	Albany	113,000	111,300	98
	Allegany	17,800	17,400	98
	Cayuga	29,300	28,700	98
	Chenango	19,300	18,900	98
	Columbia	23,900	23,500	98
	Essex	14,500	14,300	98
	Genesee	21,700	21,500	99
	Greene	17,100	16,800	98
	Herkimer	24,900	24,500	98
	Lewis	9,400	9,200	98

From the pages of Satellite Week & Mobile Satellite Reports...
...the NEW companion *Special Report* to MOBILIZING THE FUTURE:
The Evolution of Mobile Satellite Service...

THE FUTURE IS NOW: Mobile Satellite Service Takes Off

"Air, land and maritime systems, one by one, are fitting applications to unattended user demand, like the pieces of a grand jigsaw puzzle. Already visible are the shapes and colors. What remains is to fit the missing segments to the existing gaps."

—from the Preface

For years now, satellite professionals have agreed on the promising future of **Mobile Satellite Service (MSS)**, but that future has seemed a long time coming. Until now. **MSS** is no longer an industry identified chiefly by references to "bright tomorrows" or "unlimited potential." Rather, it is an industry forcing billion-dollar battle lines to be drawn and redrawn because of the threat to entrenched terrestrial communications systems.

Mobile communications make a perfect fit with satellites. Although cellular communications work well in densely inhabited regions, the high cost of such services in sparsely populated areas prevents their more widespread use. To quote the Preface of our earlier Special Report, MOBILIZING THE FUTURE: The Evolution of **Mobile Satellite Service**, "**MSS** may have the brightest long-term future of any segment of the satellite industry because it is permanently immune to competition from cable, even fiber optic cable. The potential market—millions of cars, trucks, railroad cars, ships and aircraft—dwarfs any other satellite market."

Whether by land, air or sea, **Mobile Satellite Service** providers are racing to be the first to offer new services and fill-in coverage gaps across vast areas. Many thousands of vehicles in North America alone are already being serviced by C-band and Ku-band positioning and 2-way messaging. Aeronautical mobile satellite services have finally come alive and are jockeying for position to tap into previously untouched global airline passenger markets. Maritime mobile satellite services currently serve 9,000 shipboard terminals and it is forecast there will be 500,000 users of Standard-C mobile earth station terminals by the year 2000.

THE FUTURE IS NOW: Mobile Satellite Service Takes Off—another significant Special Report from the publishers of Satellite Week and Mobile Satellite Reports—offers you the real inside story of the explosive development of **Mobile Satellite Service** during the blossoming, **MSS**—active years 1988 and 1989 (actual coverage goes from January 1988 through January 1990).

THE FUTURE IS NOW shows you progress already made and alerts you to troublesome problems of the future...

Strong demand will certainly exhaust the 29 MHz of L-band spectrum assigned to **MSS**—what is being done to find additional band width?

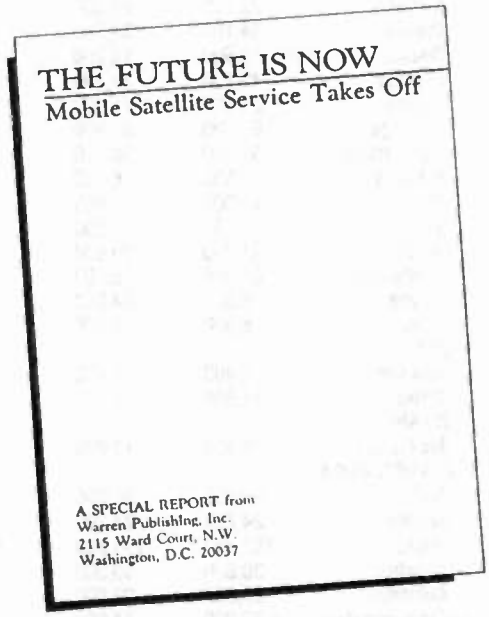

What progress is being made toward the establishment of a voice-coding standard and toward the development of phased-array, low-profile aircraft antennas?

What new regulatory standards will be formulated and which regulatory barriers will be broken down?

THE FUTURE IS NOW will help you place in perspective this fascinating, mushrooming industry. Find out *what* happened *when* AND find clues to the future of **MSS.** Order your copy of this *essential* Special Report today! Only a limited number of copies have been printed.

★ ★ ★ ★ ★ ★ ★ ★ ★ ★ ★ ★ ★ ★ ★ ★ ★ ★ ★

★ ***SPECIAL COMBINATION OFFER***—The list price of **THE FUTURE IS NOW** (Published March 1990) is $165. The list price of **MOBILIZING THE FUTURE** (Published February 1988) is $115. Order them **both** at the same time (a $280 value!) and pay only $195 for the 2 books, a SAVING of $85! Please order today. We have only a few copies left of **MOBILIZING THE FUTURE.** ★

★ ★ ★ ★ ★ ★ ★ ★ ★ ★ ★ ★ ★ ★ ★ ★ ★ ★ ★

(clip and return order certificate below)

SPECIAL REPORT ORDER CERTIFICATE

Please send me _____ copies of **"THE FUTURE IS NOW: Mobile Satellite Services Takes Off"** at $165 per copy. Washington, D.C. orders add $9.90 per copy sales tax; foreign orders add $10 shipping charge for each book ordered. *Please include a check made out to Warren Publishing, Inc. or credit card instructions.*

NO-RISK GUARANTEE: If you are not 100% satisfied with **"THE FUTURE IS NOW: Mobile Satellite Service Takes Off"** for any reason, you may return it in good condition within 30 days of receipt and receive a full refund... with no questions asked.

SPECIAL COMBINATION OFFER—Please send me _____ copies each of both **"THE FUTURE IS NOW"** and **"MOBILIZING THE FUTURE"** for only $195, a savings of $85 off the list price. Washington, D.C. orders add $11.70 per *set* sales tax; foreign orders add $15 shipping charge for each *set* ordered.

☐ Check enclosed. ☐ Credit Card Authorization:
☐ Visa. ☐ MasterCard. ☐ American Express.

Card number _____ Exp. Date _____

Signature _____ Date _____

Name _____
(please print)

Title _____

Organization _____

Address _____

City _____ State _____ Zip _____

Warren Publishing, Inc.
2115 Ward Court, N.W. • Washington, D.C. 20037
PHONE: (202) 872-9200 • FAX: (202) 293-3435

Fill out and return this coupon with your check or credit card authorization.

WPIX—(Continued)
(Arbitron Data Continued)

Net Weekly Circulation	State County	Total Households	TV Households	
			Households	%
	NEW YORK			
Between 5-24%	Livingston	20,500	20,200	99
	Madison	22,800	22,500	99
	Ontario	34,100	33,700	99
	Orleans	14,500	14,200	98
	Oswego	42,700	42,100	99
	Otsego	21,900	21,400	98
	Saratoga	62,600	61,900	99
	Schenectady	59,600	58,900	99
	Schuyler	6,500	6,300	97
	Seneca	12,000	11,900	99
	Tioga	19,100	18,800	98
	Warren	21,300	20,900	98
	Washington	20,000	19,700	99
	Wayne	32,500	32,000	98
	Yates	8,800	8,600	98
	OHIO			
	Jackson	11,400	11,200	98
	Union	11,600	11,400	98
	OKLAHOMA			
	Mc Curtain	13,300	13,000	98
	PENNSYLVANIA			
	Blair	50,800	50,000	98
	Bradford	24,700	24,200	98
	Bucks	197,400	195,800	99
	Clearfield	30,800	30,300	98
	Columbia	23,300	22,900	98
	Cumberland	75,200	74,000	98
	Dauphin	98,200	96,500	98

WPIX—(Continued)
(Arbitron Data Continued)

Net Weekly Circulation	State County	Total Households	TV Households	
			Households	%
Between 5-24%	Jefferson	19,200	18,900	98
	Mc Kean	18,100	17,700	98
	Potter	7,000	6,800	97
	Schuylkill	63,200	62,000	98
	Union	11,600	11,100	96
	Warren	17,400	16,900	97
	Wayne	16,000	15,500	97
	RHODE ISLAND			
	Newport	31,300	30,900	99
	Providence	225,100	222,600	99
	Washington	38,500	37,900	98
	SOUTH DAKOTA			
	Jones	600	600	100
	Perkins	1,800	1,700	94
	TENNESSEE			
	Grainger	6,700	6,600	98
	TEXAS			
	Glasscock	400	400	100
	VIRGINIA			
	Orange	7,900	7,800	99
	VERMONT			
	Chittenden	49,600	48,900	99
	Rutland	24,300	23,800	98
	WISCONSIN			
	Kenosha	45,100	44,600	99
	WEST VIRGINIA			
	Brooke	10,600	10,600	100
	WYOMING			
	Teton	5,500	5,300	96

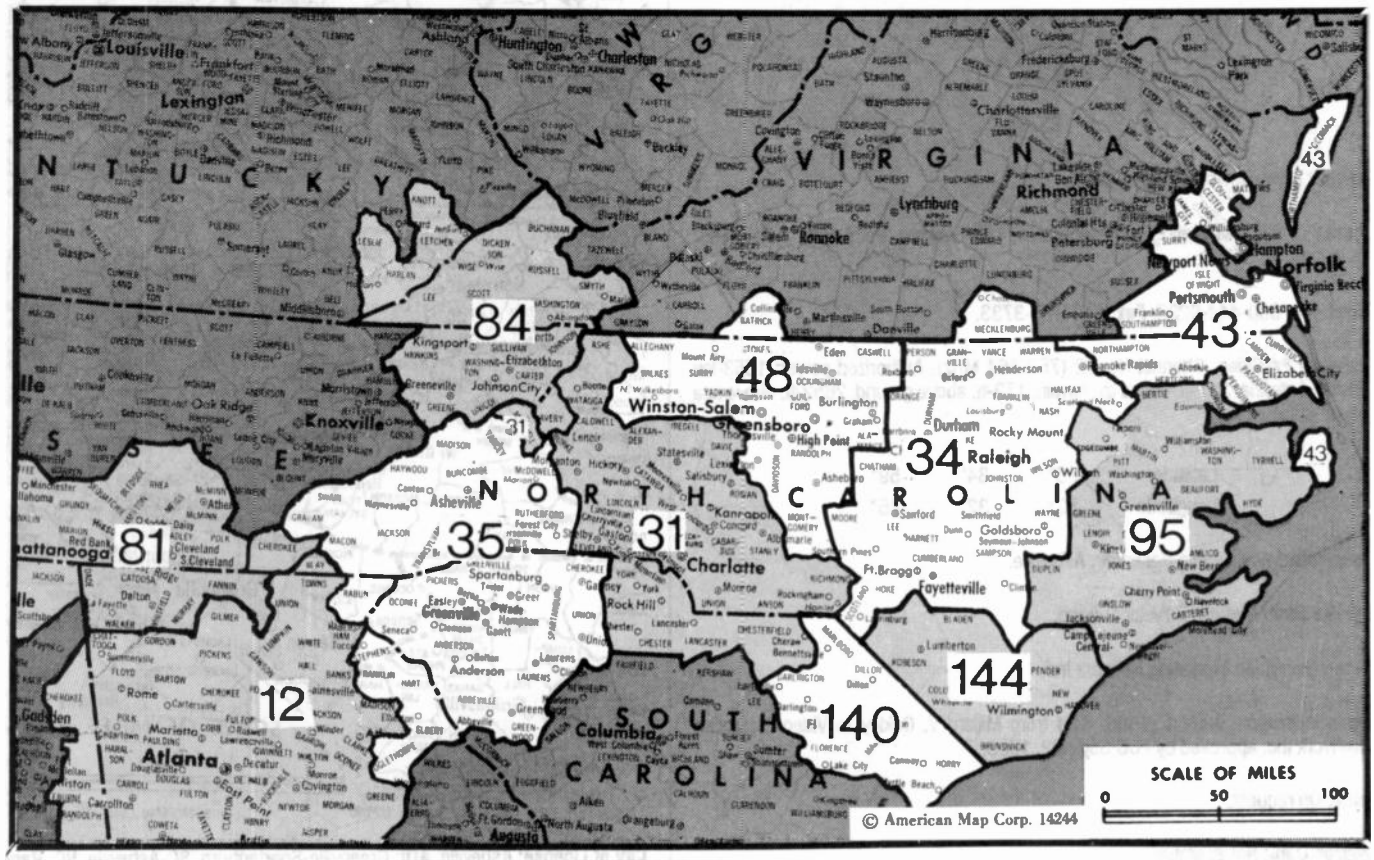

Market	Arbitron ADI TV Households	Rank	Market Area Commercial TV Stations
Atlanta, GA	1,421,300	12	WAGA-TV (5), WATL (36), WGNX (46), WHSG (63), WNGM-TV (34), WSB-TV (2), WTBS (17), WTLK-TV (14), WVEU (69), WXIA-TV (11)
Charlotte, NC	744,100	31	WBTV (3), WCCB (18), WCNC-TV (36), WHKY-TV (14), WJZY (46), WSOC-TV (9)
Raleigh-Durham, NC	683,000	34	WFCT (62), WKFT (40), WLFL-TV (22), WPTF-TV (28), WRAL-TV (5), WRMY (47), WTVD (11), WYED (17)
Greenville-Spartanburg, SC-Asheville, NC	650,900	35	WASV-TV (62), WAXA (40), WGGS-TV (16), WHNS (21), WLDS (13), WNEG-TV (32), WSPA-TV (7), WYFF-TV (4)
Norfolk-Portsmouth-Newport News-Hampton, VA	577,000	43	WAVY-TV (10), WGNT (27), WJCB (49), WTKR-TV (3), WTVZ (33), WVEC-TV (13)
Greensboro-Winston Salem-High Point, NC	522,200	48	WAAP (16), WEJC (20), WFMY-TV (2), WGGT (48), WGHP-TV (8), WLXI-TV (61), WNRW (45), WXII (12)
Chattanooga, TN	310,800	81	WDEF-TV (12), WDSI-TV (61), WFLI-TV (53), WRCB-TV (3), WTVC (9)
Bristol, VA-Kingsport-Johnson City, TN	307,100	84	WCYB-TV (5), WEMT (39), WJHL-TV (11), WKPT-TV (19)
Greenville-New Bern-Washington, NC	252,900	95	WCTI (12), WFXI (8), WITN-TV (7), WNCT-TV (9)
Florence, SC	156,100	140	WBTW (13), WGSE (43), WPDE-TV (15)
Wilmington, NC	145,600	144	WECT (6), WJKA (26), WWAY (3)

State Cross Reference List

Communities that receive programs of stations that are located elsewhere.

WHNS, WLOS, WSPA-TV & WYFF-TV, Asheville	See Greenville-Spartanburg, SC
WJZY, Belmont	See Charlotte, NC
WPTF-TV, WRAL-TV & WTVD, Durham	See Raleigh, NC
WEJC, Greensboro	See Lexington, NC
WROG, Greensboro	See Burlington, NC
WITN-TV, Greenville	See Washington, NC
WYED, Raleigh	See Goldsboro, NC
WCTI, Washington	See New Bern, NC
WNCT-TV, Washington	See Greenville, NC
WFMY-TV, WGGT, WGHP-TV, WLXI-TV, WNRW & WXII, Winston-Salem	See Greensboro, NC

North Carolina Station Totals as of October 1, 1991

	VHF	UHF	TOTAL
Commercial Television Stations	13	17	30
Educational Television Stations	2	9	11
	15	26	41

Need more sets of the **FACTBOOK?**
For information about quantity discounts, call collect:
202-872-9200.

WASV-TV

Ch. 62

Network Service: None, independent.

Licensee: Video Marketing Network Inc., 2477 Stickney Point Rd., Suite 319B, Sarasota, FL 34231.

Telephone: 800-444-9233. **Fax:** 813-923-3733.

Technical Facilities: Channel No. 62 (758-764 MHz). Authorized power: 1553-kw visual. Antenna: 227-ft. above av. terrain, 172-ft. above ground, 2652-ft. above sea level.

Latitude	35°	34'	59"
Longitude	82°	32'	45"

Transmitter: White Fawn Reservoir, Asheville.

Satellite Earth Station: 5-meter C-band.

Ownership: Video Marketing Network Inc.

Began Operation: June 1, 1986. Sale from Millard V. Oakley to Video Marketing Network Inc. approved by FCC Sept. 22, 1988.

Rates: On request.

Arbitron Data: Not available.

City of License: Asheville. **ADI:** Greenville-Spartanburg, SC-Asheville, NC. **Rank:** 35.

WAAP

Ch. 16

Network Service: None, independent.

Licensee: Television Communications Inc., Box 16, Burlington, NC 27216-0016.

Studio: Bass Mountain Rd., Burlington, NC 27216.

Mailing Address: Box 16, Burlington, NC 27216-0016.

Telephone: 919-376-6016.

Technical Facilities: Channel No. 16 (482-488 MHz). Authorized power: 1918.7-kw max. visual, 175-kw max. aural. Antenna: 837-ft. above av. terrain, 529-ft. above ground, 1429-ft. above sea level.

Latitude	35°	56'	22"
Longitude	79°	25'	47"

Transmitter: Cane Creek Mountain, S of Burlington.

Satellite Earth Station: Paraclipse, 3-meter C-band; ChannelMaster, M/A-Com receivers.

Ownership: Television Communications Inc.

Began Operation: August 7, 1984. Assignment of 20% to Carmelo Selestre from Kearn family members approved by FCC Nov. 7, 1984. Sale to present owner approved Nov. 20, 1985.

Represented (legal): Baraff, Koerner, Olender & Hochberg, P.C.

Personnel:
Steve Rehburg, Vice President & General Manager.
Jeff Rehburg, Vice President, Production.

Highest 30 Sec. Rate: $300.

City of License: Burlington. **ADI:** Greensboro-Winston Salem-High Point. **Rank:** 48.

Total Households: ©MSI Consumer Market Data as of 1/1/91. TV Homes, TV% and Circulation ©1991 Arbitron. County coverage based on Arbitron study.

Net Weekly Circulation	State County	Total Households	TV Households	
			Households	%
	NORTH CAROLINA			
Between 5-24%	Alamance	41,800	41,500	99
	Chatham	15,000	14,800	99
Station Totals		**56,800**	**56,300**	**99**
Net Weekly Circulation (1991)				**14,200**
Average Daily Circulation (1991)				**4,400**

WBTV

Ch. 3

Network Service: CBS.

Licensee: Jefferson-Pilot Communications Co., 1 Julian Price Place, Charlotte, NC 28208.

Studio: 1 Julian Price Place, Charlotte, NC 28208.

Telephone: 704-374-3500. **TWX:** 810-621-0449.

Technical Facilities: Channel No. 3 (60-66 MHz). Authorized power: 100-kw visual, 16.4-kw aural. Antenna: Circularly polarized, 1873-ft. above av. terrain, 1993-ft. above ground, 2733-ft. above sea level.

Latitude	35°	21'	51"
Longitude	81°	11'	18"

Transmitter: Rte. 3, Bob Friday Rd., Dallas.

Multichannel TV Sound: Stereo only.

Satellite Earth Stations: Transmit/receive Scientific-Atlanta, 10-meter C-band; Scientific-Atlanta, 7-meter C-band; Satcom Technologies, 5.6-meter Ku-band; Microdyne, Scientific-Atlanta receivers.

SNG Mobile Dish: 23 Ku-band.

AM Affiliate: WBT, 50-kw, 1110 kHz.

FM Affiliate: WBT-FM, 100-kw, 107.9 MHz (No. 300), 1700-ft.

News Services: AP, UPI.

Ownership: Jefferson-Pilot Communications Co. (Group Owner).

Began Operation: July 15, 1949.

Represented (sales): Petry Television Inc.

Represented (legal): Wiley, Rein & Fielding.

Personnel:
William Blackwell, President.
John Hutchinson, Vice President & General Manager.
Jack Mason, Controller.
Jerry Pelletier, General Sales Manager.
Rita Littles, National Sales Manager.
Tim Allran, Local Sales Manager.
Kathy Rideaux, Local Sales Manager.
Bill Napier, Director of Operations & Engineering.
Ron Miller, News Director.
Pam Glasgow, Traffic Manager.
Mike Burney, Marketing Director.
Paul Cameron, Sports Director.
Carolyn Mints, Community Affairs Director.

Rates: On request.

NETWORK BASE HOURLY RATE: $3300.

City of License: Charlotte. **ADI:** Charlotte. **Rank:** 31.

Total Households: ©MSI Consumer Market Data as of 1/1/91. TV Homes, TV% and Circulation ©1991 Arbitron. County coverage based on Arbitron study.

Net Weekly Circulation	State County	Total Households	TV Households Households	 %
	NORTH CAROLINA			
50% & Over	Alexander	10,700	10,600	99
	Anson	9,300	9,100	98
	Ashe	9,500	9,300	98
	Avery	5,600	5,500	98
	Burke	30,200	29,900	99
	Cabarrus	36,500	36,300	99
	Caldwell	27,700	27,500	99
	Catawba	46,500	46,200	99
	Cleveland	33,200	32,900	99
	Gaston	65,500	65,000	99
	Iredell	35,600	35,300	99

WBTV BPCT—811116KF Granted 10/25/83 ©American Map Corp., No. 14244

Net Weekly Circulation	State County	Total Households	TV Households Households	 %
50% & Over	Lincoln	19,100	19,000	99
	Mc Dowell	13,900	13,700	99
	Mecklenburg	196,000	194,700	99
	Mitchell	5,600	5,500	98
	Polk	6,000	5,900	98
	Richmond	18,200	18,000	99
	Rowan	42,000	41,700	99
	Rutherford	22,500	22,300	99
	Stanly	20,300	20,100	99
	Union	30,100	29,800	99
	Watauga	13,000	12,800	98
	Wilkes	24,100	23,800	99
	SOUTH CAROLINA			
	Cherokee	15,800	15,700	99
	Chester	11,300	11,200	99
	Lancaster	21,100	20,900	99
	York	47,200	46,700	99
	NORTH CAROLINA			
Between 25-49%	Davie	11,300	11,100	98
	Henderson	30,300	29,900	99
	Montgomery	9,200	9,100	99
	SOUTH CAROLINA			
	Chesterfield	15,100	14,900	99
	Union	11,400	11,300	99
	NORTH CAROLINA			
Between 5-24%	Alleghany	3,900	3,800	97
	Buncombe	71,900	71,100	99
	Davidson	48,600	48,200	99
	Hoke	7,900	7,800	99
	Transylvania	10,600	10,500	99

(Continued on page A-854)

Station Totals	**1,232,200**	**1,220,400**	**99**
Net Weekly Circulation (1991)			**733,000**
Average Daily Circulation (1991)			**421,900**

North Carolina—Charlotte

WCCB

Ch. 18

Network Service: Fox.

Licensee: WCCB-TV Inc., 1 Television Place, Charlotte, NC 28205.

Studio: 1 Television Place, Charlotte, NC 28205.

Telephone: 704-372-1800. **Fax:** 704-376-3415.

Technical Facilities: Channel No. 18 (494-500 MHz). Authorized power: 2090-kw max. & 1580-kw horizontal visual, 174-kw horizontal aural. Antenna: 1276-ft. above av. terrain, 1143-ft. above ground, 1943-ft. above sea level.

Latitude	35°	15'	56"
Longitude	80°	44'	06"

Transmitter: 0.5-mi. SE of Newell.

Satellite Earth Stations: Scientific-Atlanta, 10-meter; Scientific-Atlanta, 7-meter; Scientific-Atlanta receivers.

News Services: AP, INN.

Ownership: Bahakel Communications Ltd. (Group Owner).

Began Operation: December 7, 1953. Sale to present owner, who changed call letters from WUTV and resumed operation Nov. 1, 1964, was approved Aug. 20, 1964 by FCC (**Television Digest**, Vol. 4:26, 35). Previous owner Century Advertising Co. took station off air May 16, 1963 after it had been in service since Sept. 5, 1961, following transfer of control of Century approved May 3, 1961 (Vol. 17:10). While in off-air CP status Hugh A. Deadwyler turned over station to Century Advertising, of which he was part owner (1957, Vol. 13:7). Hugh Deadwyler acquired station as WAYS-TV from G. W. Dowdy and associates for token $4 in Dec. 1954, then took it off air March 15, 1955 (1955 Vol. 11:12).

Represented (sales): Katz Independent TV Sales.

Personnel:
Cy N. Bahakel, President.
Lorraine Lancaster, Senior Vice President.
Steven Soldinger, General Manager.
Gene Doss, General Sales Manager.
Butch Allen, Local Sales Manager.
Jeff Arrowood, Program & Promotion Director.
Jim White, Marketing Director.
Gerry Vaillancourt, Sports Director.
Rick Aydlett, Chief Engineer.

Highest 30 Sec. Rate: $6000.

City of License: Charlotte. **ADI:** Charlotte. **Rank:** 31.

Total Households: ©MSI Consumer Market Data as of 1/1/91. TV Homes, TV% and Circulation ©1991 Arbitron. County coverage based on Arbitron study.

Net Weekly Circulation	State County	Total Households	TV Households Households	TV Households %
	NORTH CAROLINA			
50% & Over	Cabarrus	36,500	36,300	99
	Gaston	65,500	65,000	99
	Lincoln	19,100	19,000	99
	Mecklenburg	196,000	194,700	99
	Richmond	18,200	18,000	99
	Rowan	42,000	41,700	99
	Stanly	20,300	20,100	99
	Union	30,100	29,800	99
	SOUTH CAROLINA			
	Chester	11,300	11,200	99
	Lancaster	21,100	20,900	99
	York	47,200	46,700	99

WCCB BMPCT-7760 Granted 2/15/79 © American Map Corp., No. 14244

Net Weekly Circulation	State County	Total Households	TV Households Households	TV Households %
	NORTH CAROLINA			
Between 25-49%	Alexander	10,700	10,600	99
	Anson	9,300	9,100	98
	Burke	30,200	29,900	99
	Caldwell	27,700	27,500	99
	Catawba	46,500	46,200	99
	Cleveland	33,200	32,900	99
	Iredell	35,600	35,300	99
	Montgomery	9,200	9,100	99
	Watauga	13,000	12,800	98
	SOUTH CAROLINA			
	Chesterfield	15,100	14,900	99
	Marlboro	10,900	10,700	98
	NORTH CAROLINA			
Between 5-24%	Alleghany	3,900	3,800	97
	Ashe	9,500	9,300	98
	Davidson	48,600	48,200	99
	Davie	11,300	11,100	98
	Mc Dowell	13,900	13,700	99
	Rutherford	22,500	22,300	99
	Wilkes	24,100	23,800	99
	Yadkin	11,800	11,700	99
	SOUTH CAROLINA			
	Cherokee	15,800	15,700	99
	Fairfield	7,100	7,000	99
	Kershaw	17,200	16,900	98
	Union	11,400	11,300	99
	VIRGINIA			
	Carroll	9,700	9,500	98
	Grayson	9,300	9,200	99
Station Totals		**964,800**	**955,900**	**99**
Net Weekly Circulation (1991)				**440,700**
Average Daily Circulation (1991)				**160,700**

WCNC-TV

Ch. 36

Network Service: NBC.

Licensee: Journal Bcstg. of Charlotte Inc., 75 Fountain St., Providence, RI 02902.

Studio: 8036 Hood Rd., Charlotte, NC 28215.

Mailing Address: Box 18665, Charlotte, NC 28218.

Telephone: 704-536-3636. **TWX:** 810-621-7888. **Fax:** 704-536-1891.

Technical Facilities: Channel No. 36 (602-608 MHz). Authorized power: 5000-kw max. visual, 500-kw aural. Antenna: 1982-ft. above av. terrain, 1969-ft. above ground, 2749-ft. above sea level.

Latitude	35°	20'	49.10"
Longitude	81°	10'	14.80"

Transmitter: Between Rtes. 1101 & 1805, 0.9-mi. N of Rte. 1804 near Dallas, Gaston County.

Multichannel TV Sound: Stereo only.

Satellite Earth Stations: RCA, 6-meter Ku-band; Harris, 3-meter Ku-band; Andrew, 5-meter C-band; Harris, M/A-Com receivers.

SNG Mobile Dish: Andrew, 2.3-meter Ku-band.

News Services: AP, NBC, UPI.

Ownership: Providence Journal Broadcasting Corp. (Group Owner).

Began Operation: July 9, 1967 as WCTU-TV owned by Harold W. Twisdale, David L. Steel Sr. & others. Sale to R. E. Turner by Emil F. Kratt, Receiver, approved by FCC July 27, 1970. Sale to Westinghouse Bcstg. & Cable approved March 17, 1980 (**Television Digest**, Vol. 19:21). Sale to Odyssey Partners approved by FCC Nov. 23, 1984 (Vol. 24:15). Sale to present owner approved by FCC Nov. 1, 1988.

Represented (sales): Harrington, Righter & Parsons Inc.

Represented (legal): Covington & Burling.

Represented (engineering): Smith & Powstenko.

Personnel:
John E. Hayes, President & General Manager.
Nicholas Magnini, General Sales Manager.
John McCormick, National Sales Manager.
Dave Folsom, Director of Engineering.
Ken Middleton, News Director.
Tim Bloodworth, Program Director.
Glenn Nash, Promotion Manager.
Jean Fuller, Director of Station Relations.

Highest 30 Sec. Rate: $4000.

City of License: Charlotte. **ADI:** Charlotte. **Rank:** 31.

Total Households: ©MSI Consumer Market Data as of 1/1/91. TV Homes, TV% and Circulation ©1991 Arbitron. County coverage based on Arbitron study.

Net Weekly Circulation	State County	Total Households	TV Households Households	 %
	NORTH CAROLINA			
50% & Over	Anson	9,300	9,100	98
	Cabarrus	36,500	36,300	99
	Caldwell	27,700	27,500	99
	Catawba	46,500	46,200	99
	Gaston	65,500	65,000	99
	Lincoln	19,100	19,000	99
	Mecklenburg	196,000	194,700	99
	Rowan	42,000	41,700	99

WCNC-TV BPCT-870514KK Granted 11/30/87

© American Map Corp., No. 14244

Net Weekly Circulation	State County	Total Households	TV Households Households	 %
50% & Over	Stanly	20,300	20,100	99
	Union	30,100	29,800	99
	SOUTH CAROLINA			
	Chester	11,300	11,200	99
	Lancaster	21,100	20,900	99
	York	47,200	46,700	99
	NORTH CAROLINA			
Between 25-49%	Alexander	10,700	10,600	99
	Burke	30,200	29,900	99
	Cleveland	33,200	32,900	99
	Iredell	35,600	35,300	99
	Richmond	18,200	18,000	99
	NORTH CAROLINA			
Between 5-24%	Alleghany	3,900	3,800	97
	Davidson	48,600	48,200	99
	Davie	11,300	11,100	98
	Mc Dowell	13,900	13,700	99
	Mitchell	5,600	5,500	98
	Montgomery	9,200	9,100	99
	Rutherford	22,500	22,300	99
	SOUTH CAROLINA			
	Cherokee	15,800	15,700	99
	Chesterfield	15,100	14,900	99
	Darlington	23,800	23,500	99
	Fairfield	7,100	7,000	99
	Spartanburg	84,400	83,700	99
	Union	11,400	11,300	99
Station Totals		**973,100**	**964,700**	**99**
Net Weekly Circulation (1991)				**474,800**
Average Daily Circulation (1991)				**201,300**

WSOC-TV

Ch. 9

Network Service: ABC.

Licensee: WSOC Television Inc., Box 34665, Charlotte, NC 28234.

Studio: 1901-25 N. Tryon St., Charlotte, NC 28206.

Telephone: 704-335-4700. **TWX:** 810-621-0437. **Fax:** 704-335-4839.

Technical Facilities: Channel No. 9 (186-192 MHz). Authorized power: 316-kw visual, 63.2-kw aural. Antenna: 1179-ft. above av. terrain, 1034-ft. above ground, 1890-ft. above sea level.

Latitude	35°	15'	41"
Longitude	80°	43'	38"

Transmitter: 1.4-mi. SSE of Newell, NC.

Multichannel TV Sound: Stereo only.

Satellite Earth Station: Scientific-Atlanta, 7-meter; Scientific-Atlanta receivers.

AM Affiliate: WSOC, 5-kw (1-kw night), 930 kHz (MBS).

FM Affiliate: WSOC-FM, 98-kw, 103.7 MHz (No. 279), 1040-ft.

News Service: AP.

Ownership: Cox Enterprises Inc. (Group Owner).

Began Operation: April 28, 1957. Sale to present owners by E. E. Jones and associates approved April 8, 1959 by FCC (**Television Digest**, Vol. 15:5, 15).

Represented (sales): TeleRep Inc.

Represented (legal): Dow, Lohnes & Albertson.

Represented (engineering): Cohen, Dippell & Everist, P.C.

Personnel:
James C. Kennedy, President.
Bruce R. Baker, Vice President & General Manager.
John E. Callaghan, Vice President & Station Manager.
Martin Fenton, General Sales Manager.
John Humphries, Local Sales Manager.
Elizabeth Brady, National Sales Manager.
Michael Kronley, News Director.
L. Merle Thomas, Director, Engineering & Technical Operations.
Bruce Chastine, Controller.
Ron Shuping, Production Manager.

Rates: On request.

City of License: Charlotte. **ADI:** Charlotte. **Rank:** 31.

Total Households: ©MSI Consumer Market Data as of 1/1/91. TV Homes, TV% and Circulation ©1991 Arbitron. County coverage based on Arbitron study.

Net Weekly Circulation	State / County	Total Households	TV Households	%
	NORTH CAROLINA			
50% & Over	Alexander	10,700	10,600	99
	Anson	9,300	9,100	98
	Burke	30,200	29,900	99
	Cabarrus	36,500	36,300	99
	Caldwell	27,700	27,500	99
	Catawba	46,500	46,200	99
	Cleveland	33,200	32,900	99
	Gaston	65,500	65,000	99
	Iredell	35,600	35,300	99
	Lincoln	19,100	19,000	99
	Mecklenburg	196,000	194,700	99
	Montgomery	9,200	9,100	99
	Richmond	18,200	18,000	99
	Rowan	42,000	41,700	99
	Stanly	20,300	20,100	99

WSOC-TV BPCT—860115KN Granted 3/28/86

© American Map Corp., No. 14244

Net Weekly Circulation	State / County	Total Households	TV Households	%
50% & Over	Union	30,100	29,800	99
	Watauga	13,000	12,800	98
	SOUTH CAROLINA			
	Chester	11,300	11,200	99
	Chesterfield	15,100	14,900	99
	Lancaster	21,100	20,900	99
	York	47,200	46,700	99
	NORTH CAROLINA			
Between 25-49%	Avery	5,600	5,500	98
	Wilkes	24,100	23,800	99
	SOUTH CAROLINA			
	Cherokee	15,800	15,700	99
	Fairfield	7,100	7,000	99
	NORTH CAROLINA			
Between 5-24%	Alleghany	3,900	3,800	97
	Ashe	9,500	9,300	98
	Davidson	48,600	48,200	99
	Davie	11,300	11,100	98
	Henderson	30,300	29,900	99
	Mc Dowell	13,900	13,700	99
	Mitchell	5,600	5,500	98
	Polk	6,000	5,900	98
	Rutherford	22,500	22,300	99
	Scotland	12,300	12,100	98
	Surry	25,000	24,700	99
	Yadkin	11,800	11,700	99
	SOUTH CAROLINA			
	Darlington	23,800	23,500	99
	Marlboro	10,900	10,700	98
	Union	11,400	11,300	99
Station Totals		**1,037,200**	**1,027,400**	**99**
Net Weekly Circulation (1991)				**683,300**
Average Daily Circulation (1991)				**413,500**

North Carolina—Belmont-Charlotte

WJZY

Ch. 46

Network Service: None, independent.

Licensee: WJZY-TV Inc., Box 668400, Charlotte, NC 28266.

Studio: 3501 Performance Rd., Charlotte, NC 28214.

Mailing Address: Box 668400, Charlotte, NC 28266-8400.

Telephone: 704-398-0046. **Fax:** 704-393-8407.

Technical Facilities: Channel No. 46 (662-668 MHz). Authorized power: 5000-kw max. & 214-kw horizontal visual, 500-kw max. & 21-kw horizontal aural. Antenna: 1948-ft. above av. terrain, 1921-ft. above ground, 2721-ft. above sea level.

Latitude	35°	21'	44"
Longitude	81°	09'	19"

Transmitter: 2.9-mi. NE of Dallas, 0.7-mi. SE of intersection of Hwys. 1001 & 1836.

Multichannel TV Sound: Stereo and separate audio program.

Satellite Earth Station: United Satellite Systems, 5-meter C-band; Scientific-Atlanta receivers.

Ownership: Capitol Broadcasting Co. Inc. (Group Owner).

Began Operation: March 9, 1987. Sale to present owner approved by FCC Nov. 20, 1987.

Represented (sales): Seltel Inc.

Represented (legal): Fletcher, Heald & Hildreth.

Represented (engineering): Moffet, Larson & Johnson Inc.

Personnel:
Mark Conrad, Vice President & General Manager.
Tommy Schenck, General Sales Manager.
Mark Moseley, National Sales Manager.
Janet Noll, Local Sales Manager.
John Bishop, Engineering Manager.
Lyle Schulze, Program Director.
Jonathan Katz, Promotion Manager.
Jacqueline Draper, Business Manager.
Karen Allen, Traffic Manager.

Highest 30 Sec. Rate: $600.

City of License: Belmont. **ADI:** Charlotte. **Rank:** 31.

Total Households: ©MSI Consumer Market Data as of 1/1/91. TV Homes, TV% and Circulation ©1991 Arbitron. County coverage based on Arbitron study.

Net Weekly Circulation	State County	Total Households	TV Households	%
	NORTH CAROLINA			
50% & Over	Alexander	10,700	10,600	99
	Caldwell	27,700	27,500	99
	Gaston	65,500	65,000	99
	Lincoln	19,100	19,000	99
	Mecklenburg	196,000	194,700	99
	SOUTH CAROLINA			
	York	47,200	46,700	99
	NORTH CAROLINA			
Between 25-49%	Anson	9,300	9,100	98
	Burke	30,200	29,900	99
	Cabarrus	36,500	36,300	99
	Catawba	46,500	46,200	99

WJZY BMPCT—860410KG Granted 11/7/86 © American Map Corp., No. 14244

Net Weekly Circulation	State County	Total Households	TV Households	%
Between 25-49%	Cleveland	33,200	32,900	99
	Iredell	35,600	35,300	99
	Rowan	42,000	41,700	99
	Rutherford	22,500	22,300	99
	Stanly	20,300	20,100	99
	Union	30,100	29,800	99
	Watauga	13,000	12,800	98
	SOUTH CAROLINA			
	Cherokee	15,800	15,700	99
	Chester	11,300	11,200	99
	Lancaster	21,100	20,900	99
	Union	11,400	11,300	99
	NORTH CAROLINA			
Between 5-24%	Davidson	48,600	48,200	99
	Davie	11,300	11,100	98
	Montgomery	9,200	9,100	99
	Polk	6,000	5,900	98
	Wilkes	24,100	23,800	99
	Yadkin	11,800	11,700	99
	SOUTH CAROLINA			
	Chesterfield	15,100	14,900	99
	Fairfield	7,100	7,000	99
	Kershaw	17,200	16,900	98
	Laurens	19,500	19,300	99
	Newberry	12,900	12,700	98
	Spartanburg	84,400	83,700	99
Station Totals		1,012,200	1,003,300	99
Net Weekly Circulation (1991)				401,300
Average Daily Circulation (1991)				164,900

North Carolina—Fayetteville

WFCT

Ch. 62

Network Service: None, independent.

Licensee: Fayetteville-Cumberland Telecasters Inc., 301 W. Main St., Box 586, Durham, NC 27702.

Studio: Intersection of Hwys. 71 & 20, Lumber Bridge, NC 28357.

Mailing Address: Drawer 62, Lumber Bridge, NC 28357.

Telephone: 919-843-3884. **TWX:** 810-621-0039.

Technical Facilities: Channel No. 62 (758-764 MHz). Authorized power: 337.3-kw visual, 33.7-kw aural. Antenna: 846-ft. above av. terrain, 855-ft. above ground, 1057-ft. above sea level.

Latitude	34°	53'	05"
Longitude	79°	04'	31"

Transmitter: Hwys. 71 & 20, Lumber Bridge, NC.

Satellite Earth Stations: Paraclipse, 4.8-meter; AFC, 3.66-meter Ku-band; Paraclipse, 3.6-meter; M/A-Com receivers.

Ownership: Katherine R. Everett & Robinson O. Everett (Group Owners); Jacob H. Froelich Jr.; George Lyles Jr.

Began Operation: March 4, 1985.

Represented (legal): Baraff, Koerner, Olender & Hochberg, P.C.

Represented (engineering): Moffet, Larson & Johnson Inc.

Personnel:
Ernie Whitmeyer, General Manager.
Jenny Martin, Director of Sales & Programming.
Don O'Banion, Engineering Director.
Chris Gaw, Production Manager.
Terri Walker, Business Manager.

Highest 30 Sec. Rate: $125.

City of License: Fayetteville. **ADI:** Raleigh-Durham. **Rank:** 34.

Total Households: ©MSI Consumer Market Data as of 1/1/91. TV Homes, TV% and Circulation ©1991 Arbitron. County coverage based on Arbitron study.

Net Weekly Circulation	State County	Total Households	TV Households	%
	NORTH CAROLINA			
Between 25-49%	Hoke	7,900	7,800	99

WFCT BMPCT—830518KF Granted 4/19/84 © American Map Corp., No. 14244

Net Weekly Circulation	State County	Total Households	TV Households	%
	NORTH CAROLINA			
Between 5-24%	Cumberland	88,700	87,800	99
	Harnett	24,700	24,400	99
	Richmond	18,200	18,000	99
	Robeson	36,600	36,000	98
	Sampson	19,200	18,900	98
	Scotland	12,300	12,100	98
Station Totals		**207,600**	**205,000**	**99**
Net Weekly Circulation (1991)				**30,800**
Average Daily Circulation (1991)				**7,900**

North Carolina—Fayetteville

WKFT

Ch. 40

Network Service: None, independent.

Licensee: Delta Bcstg. Inc., 131 Wind Chime Court, Raleigh, NC 27615.

Studio: 230 Donaldson St., Fayetteville, NC 28301.

Telephones: 919-846-8000; 919-847-0040. **TWX:** 510-938-0186.

Fax: 919-323-3924.

Technical Facilities: Channel No. 40 (626-632 MHz). Authorized power: 5000-kw max. visual, 500-kw max. aural. Antenna: 1842-ft. above av. terrain, 1749-ft. above ground, 2149-ft. above sea level.

Latitude	35°	30'	45"
Longitude	78°	58'	40"

Transmitter: 5.9-mi. NE of Broadway, 0.65-mi. E of Hwy. 1538 & 0.6-mi. SW of Cape Fear River.

Multichannel TV Sound: Stereo and separate audio program.

Satellite Earth Stations: Microdyne, 7-meter; ADM, 5-meter; RCA Ku-band; M/A-Com receivers.

News Services: AP.

Ownership: Delta Broadcasting Inc.

Began Operation: June 1, 1981. FCC approved sale to present owner March 20, 1991. Sale to SLJ of North Carolina Assoc. by Norman J. Suttler, et al., approved by FCC June 20, 1985 (**Television Digest**, Vol. 25:15).

Represented (sales): Petry Television Inc.

Personnel:
Mitchell L. Saleed, General Manager.
Mike Prater, General Sales Manager.
Arlene Mabry, Program Director.
Gabrielle Adler-Barnard, Controller.
Jim Lamm, Production Manager.
David Rickels, Chief Engineer.

Highest 30 Sec. Rate: $150.

City of License: Fayetteville. **ADI:** Raleigh-Durham. **Rank:** 34.

Total Households: ©MSI Consumer Market Data as of 1/1/91. TV Homes, TV% and Circulation ©1991 Arbitron. County coverage based on Arbitron study.

Net Weekly Circulation	State County	Total Households	TV Households	TV Households %
	NORTH CAROLINA			
Between 25-49%	Harnett	24,700	24,400	99
	Hoke	7,900	7,800	99
	NORTH CAROLINA			
Between 5-24%	Alamance	41,800	41,500	99

WKFT BPCT—850405KE Granted 6/21/85 © American Map Corp., No. 14244

Net Weekly Circulation	State County	Total Households	TV Households	TV Households %
Between 5-24%	Bladen	11,600	11,400	98
	Chatham	15,000	14,800	99
	Cumberland	88,700	87,800	99
	Durham	71,300	70,600	99
	Granville	13,500	13,300	99
	Johnston	31,700	31,300	99
	Lee	16,300	16,100	99
	Moore	24,900	24,500	99
	Orange	35,400	34,900	99
	Robeson	36,600	36,000	98
	Sampson	19,200	18,900	98
	Scotland	12,300	12,100	98
	Vance	14,600	14,400	99
	Wake	158,300	157,000	99
	Wayne	37,100	36,700	99
Station Totals		**660,900**	**653,500**	**99**
Net Weekly Circulation (1991)				**76,400**
Average Daily Circulation (1991)				**22,600**

WYED

Ch. 17

Network Service: None, independent.

Licensee: Group H Bcstg. Corp., 622 S. Barbour St., Box 1117, Clayton, NC 27520.

Studio: 622 S. Barbour St., Clayton.

Telephones: 919-553-1700; 800-442-7912. **Fax:** 919-553-0984.

Technical Facilities: Channel No. 17 (488-494 MHz). Authorized power: 2570-kw max. visual, 260-kw max. aural. Antenna: 1575-ft. above av. terrain, 1529-ft. above ground, 1496-ft. above sea level.

Latitude	35°	37'	01"
Longitude	78°	28'	38"

Transmitter: 2800 Country Lane, Clayton, NC 27520.

Multichannel TV Sound: Stereo and separate audio program.

Satellite Earth Stations: Paraclipse, 5-meter C-band; Paraclipse, 5-meter Ku-band; Prodelin, 5.5-meter C-band; Drake, Pinzone receivers.

Ownership: Beasley Bcstg. Group.

Began Operation: April 11, 1988.

Represented (legal): Hogan & Hartson.

Represented (engineering): E. Harold Munn Jr. & Associates Inc.

Personnel:
Bob Peretic, General Manager & General Sales Manager.
Sam Garfield, Chief Engineer.
Allan Horowitz, Promotion Director.
Teresa Beddingfield, Business Manager.

Highest 30 Sec. Rate: $200.

City of License: Goldsboro. **ADI:** Raleigh-Durham. **Rank:** 34.

Total Households: ©MSI Consumer Market Data as of 1/1/91. TV Homes, TV% and Circulation ©1991 Arbitron. County coverage based on Arbitron study.

Net Weekly Circulation	State County	Total Households	TV Households	%
	NORTH CAROLINA			
Between 5-24%	Granville	13,500	13,300	99

WYED BMPCT—880306KE Granted 3/23/88

© American Map Corp., No. 14244

Net Weekly Circulation	State County	Total Households	TV Households	%
Between 5-24%	Greene	5,400	5,300	98
	Hoke	7,900	7,800	99
	Johnston	31,700	31,300	99
	Sampson	19,200	18,900	98
	Warren	6,000	5,900	98
Station Totals		**83,700**	**82,500**	**99**
Net Weekly Circulation (1991)				**15,400**
Average Daily Circulation (1991)				**3,700**

North Carolina—Greensboro-High Point & Winston-Salem

WFMY-TV

Ch. 2

Network Service: CBS.

Licensee: WFMY Television Corp., 1615 Phillips Ave., Greensboro, NC 27405.

Studio: 1615 Phillips Ave., Greensboro, NC 27405.

Mailing Address: Box TV-2, Greensboro, NC 27420.

Telephone: 919-379-9369. **TWX:** 510-925-1193.

Technical Facilities: Channel No. 2 (54-60 MHz). Authorized power: 100-kw visual, 19.5-kw aural. Antenna: 1842-ft. above av. terrain, 1914-ft. above ground, 2649-ft. above sea level.

Latitude	35°	52'	13"
Longitude	79°	50'	25"

Transmitter: 3.7-mi. NE of Sophia.

Multichannel TV Sound: Stereo and separate audio program.

Satellite Earth Stations: Transmit/receive SatCom, 5.5-meter Ku-band; SatCom, 9.2-meter C-band; Drake, 4-meter C-band; RCA, 3.66-meter Ku-band; DX Engineering, M/A-Com, Scientific-Atlanta receivers.

News Services: AP, Carolina News Network, CBS, GOES, NAFAX, National Weather Wire, UPI.

Ownership: Gannett Broadcasting (Group Owner).

Began Operation: September 22, 1949. Sale to Harte-Hanks Communications by Landmark Communications approved by FCC Oct. 29, 1976 (**Television Digest**, Vol. 16:27). Sale to Landmark by former owners of Greensboro News Co. was approved Dec. 18, 1964 by FCC (Vol. 4:36, 49, 51). FCC approved sale to Gannett Co. Jan. 21, 1988 (Vol. 27:49; 28:6).

Represented (sales): Blair Television.

Personnel:
Colleen Brown, President & General Manager.
Deborah Hooper, Vice President & Controller.
Jim Collins, Vice President, News.
Mike Tamme, Vice President, Programming & Engineering.
Dick Kelly, General Sales Manager.
Julie Morphis, Local Sales Manager.
Marjorie Meyer, National Sales Manager.
Sandy Sharp, Promotion Manager.
Jay Wilkinson, Production Manager.
Gary Davis, Community Affairs Manager.

Highest 30 Sec. Rate: $5500.

NETWORK BASE HOURLY RATE: $1492.

City of License: Greensboro. **ADI:** Greensboro-Winston Salem-High Point. **Rank:** 48.

Total Households: ©MSI Consumer Market Data as of 1/1/91. TV Homes, TV% and Circulation ©1991 Arbitron. County coverage based on Arbitron study.

Net Weekly Circulation	State County	Total Households	TV Households	%
	NORTH CAROLINA			
50% & Over	Alamance	41,800	41,500	99
	Alleghany	3,900	3,800	97
	Caswell	7,400	7,300	99
	Chatham	15,000	14,800	99
	Davidson	48,600	48,200	99
	Davie	11,300	11,100	98
	Forsyth	110,800	110,000	99
	Guilford	134,100	133,300	99
	Montgomery	9,200	9,100	99
	Moore	24,900	24,500	99
	Randolph	40,800	40,400	99
	Rockingham	34,100	33,800	99

WFMY-TV BMPCT-780928KI Granted 11/27/78 © American Map Corp., 14244

Net Weekly Circulation	State County	Total Households	TV Households	%
50% & Over	Rowan	42,000	41,700	99
	Stokes	14,000	13,900	99
	Surry	25,000	24,700	99
	Wilkes	24,100	23,800	99
	Yadkin	11,800	11,700	99
	VIRGINIA			
	Patrick	6,600	6,500	98
	NORTH CAROLINA			
Between 25-49%	Ashe	9,500	9,300	98
	Lee	16,300	16,100	99
	Orange	35,400	34,900	99
	Person	11,600	11,500	99
	Stanly	20,300	20,100	99
	VIRGINIA			
	Carroll	9,700	9,500	98
	Grayson	9,300	9,200	99
	Henry	28,800	28,500	99
	Pittsylvania	40,900	40,400	99
	NORTH CAROLINA			
Between 5-24%	Anson	9,300	9,100	98
	Cabarrus	36,500	36,300	99
	Caldwell	27,700	27,500	99
	Durham	71,300	70,600	99
	Granville	13,500	13,300	99
	Harnett	24,700	24,400	99
	Iredell	35,600	35,300	99
	Richmond	18,200	18,000	99
	Watauga	13,000	12,800	98
	VIRGINIA			
	Floyd	4,800	4,700	98
	Franklin	13,700	13,500	99
	Halifax	12,400	12,200	98
Station Totals		1,067,900	1,057,300	99
Net Weekly Circulation (1991)				600,100
Average Daily Circulation (1991)				347,000

North Carolina—Greensboro-High Point & Winston-Salem

WGGT

Ch. 48

Network Service: None, independent.

Licensee: Guilford Telecasters Inc., Debtor-in-Possession.

Studio: 330 S. Greene St., Greensboro, NC 27401.

Mailing Address: Box 1618, Greensboro, NC 27401.

Telephone: 919-274-4848.

Technical Facilities: Channel No. 48 (674-680 MHz). Authorized power: 1000-kw max. visual, 100-kw max. aural. Antenna: 1698-ft. above av. terrain, 1914-ft. above ground, 2649-ft. above sea level.

Latitude	35°	52'	13"
Longitude	79°	50'	25"

Transmitter: 1000-ft. E of County Rd. 1926, 0.7-mi. SE of County Rd. 1941, Greensboro.

Satellite Earth Stations: Microdyne, 5-meter Ku-band; Harris, 3-meter C-band; Harris, M/A-Com receivers.

Ownership: Guilford Telecasters Inc.

Began Operation: May 9, 1981. Sale to Edward H. Herlihy approved by FCC June 7, 1985 (**Television Digest**, Vol. 25:13) but not consummated.

Represented (sales): Petry Television Inc.

Represented (legal): Baraff, Koerner, Olender & Hochberg, P.C.

Represented (engineering): Moffet, Larson & Johnson, P.C.

Personnel:
James Thrash, President & General Manager.
Norm Cissna, General Sales Manager.
Kenny Gonzalez, Program & Operations Manager.
Duncan Brown, Traffic Manager.

Rates: On request.

City of License: Greensboro. **ADI:** Greensboro-Winston Salem-High Point. **Rank:** 48.

Total Households: ©MSI Consumer Market Data as of 1/1/91. TV Homes, TV% and Circulation ©1991 Arbitron. County coverage based on Arbitron study.

Net Weekly Circulation	State County	Total Households	TV Households Households	%
	NORTH CAROLINA			
Between 25-49%	Alamance	41,800	41,500	99
	Caswell	7,400	7,300	99
	Davidson	48,600	48,200	99
	Davie	11,300	11,100	98
	Forsyth	110,800	110,000	99
	Guilford	134,100	133,300	99
	Lee	16,300	16,100	99
	Randolph	40,800	40,400	99

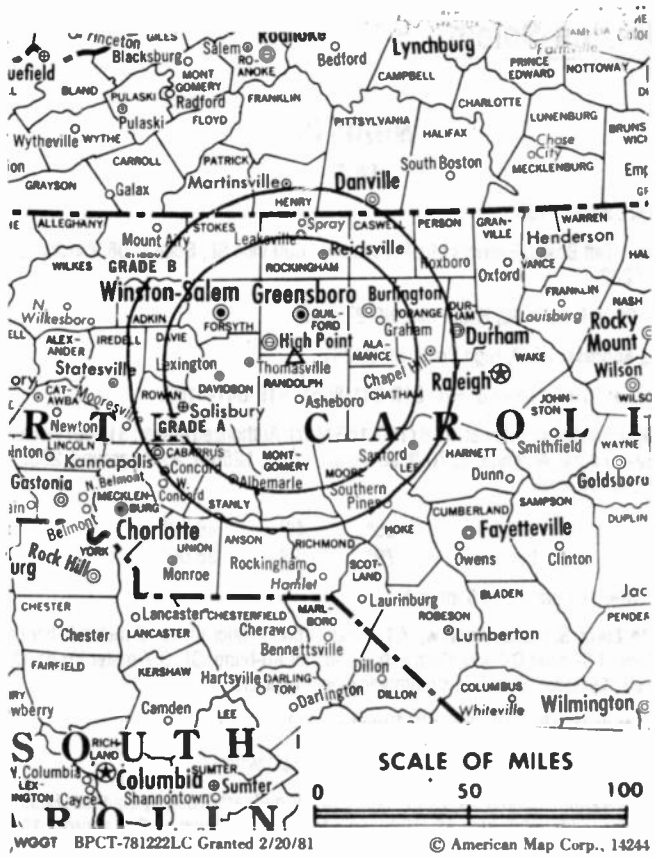

Net Weekly Circulation	State County	Total Households	TV Households Households	%
Between 25-49%	Rockingham	34,100	33,800	99
	VIRGINIA			
	Henry	28,800	28,500	99
	NORTH CAROLINA			
Between 5-24%	Alexander	10,700	10,600	99
	Chatham	15,000	14,800	99
	Iredell	35,600	35,300	99
	Montgomery	9,200	9,100	99
	Moore	24,900	24,500	99
	Rowan	42,000	41,700	99
	Stokes	14,000	13,900	99
	Surry	25,000	24,700	99
	Yadkin	11,800	11,700	99
	VIRGINIA			
	Franklin	13,700	13,500	99
	Halifax	12,400	12,200	98
	Patrick	6,600	6,500	98
	Pittsylvania	40,900	40,400	99
Station Totals		**735,800**	**729,100**	**99**
Net Weekly Circulation (1991)				**193,500**
Average Daily Circulation (1991)				**62,100**

North Carolina—Greensboro-High Point & Winston-Salem

WGHP-TV

Ch. 8

Network Service: ABC.

Licensee: Taft Bcstg. Partners Ltd. Partnership, 600 Vine St., Suite 1808, Cincinnati, OH 45202.

Studio: 2005 Francis St., High Point, NC 27263.

Mailing Address: HP-8, High Point, NC 27261.

Telephone: 919-841-8888. **Fax:** 919-841-8051; 919-841-5169.

Technical Facilities: Channel No. 8 (180-186 MHz). Authorized power: 316-kw visual, 31.62-kw aural. Antenna: 1270-ft. above av. terrain, 1255-ft. above ground, 2032-ft. above sea level.

Latitude	35°	48'	46.50"
Longitude	79°	50'	36.00"

Transmitter: 1.2-mi. SE of Sophia, NC.

Satellite Earth Stations: Andrew, 7.1-meter C-band; Microdyne, 7-meter C-band; Andrew, 4.5-meter C-band; Comtech, 3.7-meter Ku-band; GE, 3.7-meter Ku-band; Andrew, Cyclesat, Standard Communications receivers.

News Services: ABC, AP, Group W Newsfeed, UPI.

Ownership: Taft Broadcasting Partners L.P. (Group Owner).

Began Operation: October 14, 1963. Sale to Gulf Broadcast Group by Southern Bcstg. Co. approved by FCC June 16, 1978. Sale to Taft TV & Radio by Gulf approved by FCC May 30, 1985 (**Television Digest**, Vol. 25:5, 20, 22). Sale to present owners approved Oct. 2, 1987.

Represented (sales): TeleRep Inc.

Represented (legal): Koteen & Naftalin.

Represented (engineering): Cohen, Dippell & Everist, P.C.

Personnel:
David Boylan, Vice President & General Manager.
Quinn Koontz, Director of Sales.
Noreen Parker, Manager of Local Sales.
Jeff Scheidecker, Director of News.
Larry Blackerby, Director of Programming & Broadcast Operations.
Frank Terry, Director of Finance & Administration.
Ross Mason, Director of Engineering.
Dan Brazda, Director of Creative Services.

Highest 30 Sec. Rate: $2000.

NETWORK BASE HOURLY RATE: $1050.

City of License: High Point. **ADI:** Greensboro-Winston Salem-High Point. **Rank:** 48.

Total Households: ©MSI Consumer Market Data as of 1/1/91. TV Homes, TV% and Circulation ©1991 Arbitron. County coverage based on Arbitron study.

Net Weekly Circulation	State / County	Total Households	TV Households	%
	NORTH CAROLINA			
50% & Over	Alamance	41,800	41,500	99
	Alleghany	3,900	3,800	97
	Caswell	7,400	7,300	99
	Davidson	48,600	48,200	99
	Davie	11,300	11,100	98
	Forsyth	110,800	110,000	99
	Guilford	134,100	133,300	99
	Montgomery	9,200	9,100	99
	Randolph	40,800	40,400	99
	Rockingham	34,100	33,800	99

WGHP-TV BPCT-2579 Granted 10/3/62 © American Map Corp., 14244

Net Weekly Circulation	State / County	Total Households	TV Households	%
50% & Over	Stokes	14,000	13,900	99
	Surry	25,000	24,700	99
	Wilkes	24,100	23,800	99
	Yadkin	11,800	11,700	99
	VIRGINIA			
	Henry	28,800	28,500	99
	Patrick	6,600	6,500	98
	NORTH CAROLINA			
Between 25-49%	Ashe	9,500	9,300	98
	Chatham	15,000	14,800	99
	Lee	16,300	16,100	99
	Moore	24,900	24,500	99
	Richmond	18,200	18,000	99
	Rowan	42,000	41,700	99
	Stanly	20,300	20,100	99
	Watauga	13,000	12,800	98
	VIRGINIA			
	Carroll	9,700	9,500	98
	Grayson	9,300	9,200	99
	Pittsylvania	40,900	40,400	99
	NORTH CAROLINA			
Between 5-24%	Alexander	10,700	10,600	99
	Anson	9,300	9,100	98
	Harnett	24,700	24,400	99
	Iredell	35,600	35,300	99
	Orange	35,400	34,900	99
	Person	11,600	11,500	99
Station Totals		**898,700**	**889,800**	**99**
Net Weekly Circulation (1991)				**557,200**
Average Daily Circulation (1991)				**312,300**

WLXI-TV

Ch. 61

Network Service: Trinity Bcstg. Network.

Licensee: Trinity Bcstg. Network Inc., Box C-11949, Santa Ana, CA 92711.

Studio: 2101-D Patterson St., Greensboro, NC 27407.

Telephone: 919-855-5610.

Technical Facilities: Channel No. 61 (752-758 MHz). Authorized power: 500-kw max. visual, 50-kw max. aural. Antenna: 564-ft. above av. terrain, 489-ft. above ground, 1449-ft. above sea level.

Latitude	36°	08'	58"
Longitude	80°	03'	21"

Transmitter: 2-mi. NE of Kernersville.

Satellite Earth Station: Paraclipse, 3.1-meter C-band; M/A-Com receivers.

Ownership: Trinity Broadcasting Network Inc. (Group Owner).

Began Operation: March 5, 1984. Transfer of control from Gary S. Smithwick & Harrell Powell Jr. to William Satterfield approved by FCC May 23, 1985. FCC approved sale to present owner Feb. 24, 1986.

Personnel:
Larry L. Patton, General Manager.

Highest 30 Sec. Rate: $45.

Arbitron Data: Not available.

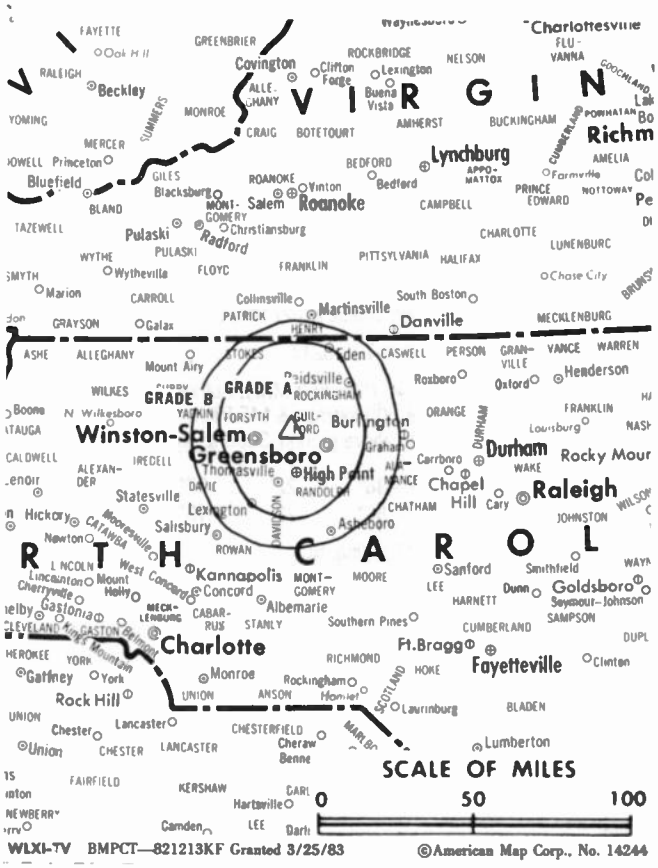

City of License: Greensboro. **ADI:** Greensboro-Winston Salem-High Point. **Rank:** 48.

North Carolina—Winston-Salem-Greensboro-High Point

WNRW

Ch. 45

Network Service: Fox.

Licensee: Act III Bcstg. of North Carolina Inc., 3500 Myer-Lee Dr., Winston-Salem, NC 27101.

Studio: 3500 Myer-Lee Dr., Winston-Salem, NC 27101.

Telephone: 919-722-4545. **Fax:** 919-723-8217.

Technical Facilities: Channel No. 45 (656-662 MHz). Authorized power: 5000-kw max. & 1450-kw horizontal visual, 500-kw max. & 145-kw horizontal aural. Antenna: 2000-ft. above av. terrain, 768-ft. above ground, 3088-ft. above sea level.

Latitude	36°	22'	37"
Longitude	80°	22'	10"

Transmitter: End of County Rd. 1172, King, NC.

Satellite Earth Stations: Comtech, 5-meter C-band; AFC Ku-band; Scientific-Atlanta, Agile Omni receivers.

Ownership: Act III Broadcasting Inc. (Group Owner).

Began Operation: September 23, 1979. Sale to present owners by TVX Broadcast Group approved by FCC Dec. 17, 1986.

Represented (sales): Seltel Inc.

Represented (engineering): Lawrence Behr & Associates Inc.

Personnel:
Donita Todd, Vice President & General Manager.
Tony Holloway, General Sales Manager.
Joel Kaczmarek, National Sales Manager.
Frank Armstrong, Director of Broadcast Operations.
Wendy Bernard, Program Director.
Vikki Riggs, Promotion Director.
Diane Beasley, Business Manager.
Gil Couch, Chief Engineer.

Highest 30 Sec. Rate: $750.

City of License: Winston-Salem. **ADI:** Greensboro-Winston Salem-High Point. **Rank:** 48.

Total Households: ©MSI Consumer Market Data as of 1/1/91. TV Homes, TV% and Circulation ©1991 Arbitron. County coverage based on Arbitron study.

Net Weekly Circulation	State County	Total Households	TV Households Households	TV Households %
	NORTH CAROLINA			
50% & Over	Davidson	48,600	48,200	99
	Davie	11,300	11,100	98
	Forsyth	110,800	110,000	99
	Guilford	134,100	133,300	99
	Rockingham	34,100	33,800	99
	Stokes	14,000	13,900	99
	Surry	25,000	24,700	99
	VIRGINIA			
	Henry	28,800	28,500	99

WNRW BPCT—800808KE Granted 12/12/80 © American Map Corp., No. 14244

Net Weekly Circulation	State County	Total Households	TV Households Households	TV Households %
	NORTH CAROLINA			
Between 25-49%	Alamance	41,800	41,500	99
	Caswell	7,400	7,300	99
	Randolph	40,800	40,400	99
	Wilkes	24,100	23,800	99
	Yadkin	11,800	11,700	99
	VIRGINIA			
	Patrick	6,600	6,500	98
	NORTH CAROLINA			
Between 5-24%	Alexander	10,700	10,600	99
	Alleghany	3,900	3,800	97
	Iredell	35,600	35,300	99
	Rowan	42,000	41,700	99
	VIRGINIA			
	Carroll	9,700	9,500	98
	Franklin	13,700	13,500	99
	Halifax	12,400	12,200	98
	Pittsylvania	40,900	40,400	99
Station Totals		**708,100**	**701,700**	**99**
Net Weekly Circulation (1991)				**295,200**
Average Daily Circulation (1991)				**121,300**

North Carolina—Greensboro-High Point & Winston-Salem

WXII

Ch. 12

Network Service: NBC.

Licensee: Pulitzer Bcstg. Co., One City Center, 515 N. 6th St., Suite 2020, St. Louis, MO 63101.

Studio: 700 Coliseum Dr., Winston-Salem, NC 27106.

Branch Office: Guilford County Bureau, 301 S. Green St., Suite 12, Greensboro, NC 27401.

Telephone: 919-721-9944. **Fax:** 919-722-7685.

Technical Facilities: Channel No. 12 (204-210 MHz). Authorized power: 316-kw visual, 63.5-kw aural. Antenna: 1980-ft. above av. terrain, 680-ft. above ground, 3095-ft. above sea level.

Latitude	36°	22'	31"
Longitude	80°	22'	27"

Transmitter: Sauratown Mountain, 7-mi. N of King, NC.

Multichannel TV Sound: Stereo and separate audio program.

Satellite Earth Station: Satellite Technology, 3.5-meter; Drake, Standard Communications receivers.

News Services: AP, NBC.

Ownership: Pulitzer Broadcasting Co. (Group Owner).

Began Operation: September 30, 1953. Sale to Multimedia by Triangle Bcstg. Corp. approved by FCC Sept. 7, 1972 (**Television Digest**, Vol. 11:44; 12:37). Exchanged by Multimedia with WFBC-TV, Greenville, SC for KSDK, St. Louis, MO (Vol. 21:12; 22:1; 23:8).

Represented (sales): Katz Television.

Represented (legal): Verner, Liipfert, Bernhard, McPherson & Hand.

Represented (engineering): A. D. Ring & Associates, P.C.

Personnel:
Reynard A. Corley, Vice President & General Manager.
Rebecca Walker, General Sales Manager.
Michael Pulitzer Jr., National Sales Manager.
Roger L. Bergson, News Director.
Phyllis C. Sheffield, Program Director.
Henry L. Hunt, Director of Engineering.
Robin H. Morrow, Business Manager.
James M. Hart, Marketing & Promotion Director.

Highest 30 Sec. Rate: $3000.

NETWORK BASE HOURLY RATE: $1305.

City of License: Winston-Salem. **ADI:** Greensboro-Winston Salem-High Point. **Rank:** 48.

Total Households: ©MSI Consumer Market Data as of 1/1/91. TV Homes, TV% and Circulation ©1991 Arbitron. County coverage based on Arbitron study.

Net Weekly Circulation	State County	Total Households	TV Households Households	TV Households %
	NORTH CAROLINA			
50% & Over	Alamance	41,800	41,500	99
	Alleghany	3,900	3,800	97
	Caswell	7,400	7,300	99
	Davidson	48,600	48,200	99
	Davie	11,300	11,100	98
	Forsyth	110,800	110,000	99
	Guilford	134,100	133,300	99
	Iredell	35,600	35,300	99
	Randolph	40,800	40,400	99
	Rockingham	34,100	33,800	99
	Stokes	14,000	13,900	99

WXII BMPCT-2657 Granted 1/4/55

© American Map Corp., 14244

Net Weekly Circulation	State County	Total Households	TV Households Households	TV Households %
50% & Over	Surry	25,000	24,700	99
	Wilkes	24,100	23,800	99
	Yadkin	11,800	11,700	99
	VIRGINIA			
	Henry	28,800	28,500	99
	Patrick	6,600	6,500	98
	Pittsylvania	40,900	40,400	99
	NORTH CAROLINA			
Between 25-49%	Alexander	10,700	10,600	99
	Ashe	9,500	9,300	98
	Montgomery	9,200	9,100	99
	Rowan	42,000	41,700	99
	Watauga	13,000	12,800	98
	VIRGINIA			
	Carroll	9,700	9,500	98
	Grayson	9,300	9,200	99
	NORTH CAROLINA			
Between 5-24%	Caldwell	27,700	27,500	99
	Catawba	46,500	46,200	99
	Chatham	15,000	14,800	99
	Mitchell	5,600	5,500	98
	Moore	24,900	24,500	99
	Orange	35,400	34,900	99
	Person	11,600	11,500	99
	Richmond	18,200	18,000	99
	Stanly	20,300	20,100	99
	VIRGINIA			
	Floyd	4,800	4,700	98
	Franklin	13,700	13,500	99
	Halifax	12,400	12,200	98
	Pulaski	12,800	12,700	99
	Wythe	9,800	9,700	99
Station Totals		**981,700**	**972,200**	**99**
Net Weekly Circulation (1991)				**560,900**
Average Daily Circulation (1991)				**301,400**

North Carolina—Greenville-New Bern-Washington

WNCT-TV

Ch. 9

Network Service: CBS.

Licensee: Roy H. Park Bcstg. Inc., Box 898, Greenville, NC 27835-0898.

Studio: 3221 Evans St., Greenville, NC 27834.

Telephones: 919-355-8500; 800-682-0999. TWX: 510-929-1616.

Fax: 919-355-8568.

Technical Facilities: Channel No. 9 (186-192 MHz). Authorized power: 316-kw visual, 31.6-kw aural. Antenna: Circularly polarized, 1890-ft. above av. terrain, 2000-ft. above ground, 2028-ft. above sea level.

Latitude	35°	21'	55"
Longitude	77°	23'	38"

Transmitter: Hwy. 118, 2.5-mi. E of Grifton.

Satellite Earth Stations: Scientific-Atlanta, 7-meter C-band; Scientific-Atlanta, 4.2-meter C-band; AFC, 3.5-meter C-band; Winegard, 3.5-meter C-band; DX Antenna, 3.1-meter C-band; DX Antenna, M/A-Com, Scientific-Atlanta, Winegard receivers.

AM Affiliate: WNCT, 10-kw, 1070 kHz (CBS).

FM Affiliate: WNCT-FM, 100-kw, 107.9 MHz (No. 300), 1710-ft.

News Services: AP, CBS.

Ownership: Park Communications Inc. (Group Owner).

Began Operation: December 22, 1953. Sale to present owner by Carolina Bcstg. System Inc. approved by FCC Feb. 7, 1962 (**Television Digest**, Vol. 2:7).

Represented (sales): Blair Television.

Represented (legal): Wiley, Rein & Fielding.

Represented (engineering): A. D. Ring & Associates, P.C.

Personnel:
Edward Adams, Vice President & General Manager.
John Fusco, General Sales Manager.
Vicki Storm, Local Sales Manager.
Roy Hardee, News Director.
Shirley Dale, Program Director.
Bertie Cartwright, Chief Engineer.
William Morrisette, Business Manager.

Highest 30 Sec. Rate: $600.

NETWORK BASE HOURLY RATE: $943.

City of License: Greenville. **ADI:** Greenville-New Bern-Washington. **Rank:** 95.

Total Households: ©MSI Consumer Market Data as of 1/1/91. TV Homes, TV% and Circulation ©1991 Arbitron. County coverage based on Arbitron study.

Net Weekly Circulation	State County	Total Households	TV Households	%
	NORTH CAROLINA			
50% & Over	Beaufort	17,200	17,000	99
	Bertie	7,600	7,500	98
	Carteret	21,700	21,500	99
	Craven	30,800	30,600	99
	Duplin	15,800	15,600	99
	Edgecombe	21,200	21,000	99
	Greene	5,400	5,300	98
	Halifax	20,400	20,000	98

WNCT-TV BPCT-5087 Granted 5/17/79

© American Map Corp., 14244

Net Weekly Circulation	State County	Total Households	TV Households	%
50% & Over	Hyde	2,000	1,900	95
	Jones	3,200	3,200	100
	Lenoir	22,700	22,500	99
	Martin	9,600	9,500	99
	Onslow	40,000	39,700	99
	Pamlico	4,300	4,300	100
	Pitt	40,800	40,400	99
	Tyrrell	1,400	1,400	100
	Washington	5,300	5,200	98
	Wayne	37,100	36,700	99
	NORTH CAROLINA			
Between 25-49%	Chowan	5,500	5,400	98
	Dare	9,600	9,400	98
	Hertford	8,400	8,300	99
	Nash	28,400	28,100	99
	Northampton	7,700	7,600	99
	Wilson	24,900	24,600	99
	NORTH CAROLINA			
Between 5-24%	Brunswick	20,400	20,100	99
	Franklin	13,300	13,100	98
	Johnston	31,700	31,300	99
	New Hanover	48,000	47,600	99
	Pasquotank	11,500	11,400	99
	Pender	10,400	10,200	98
	Perquimans	4,400	4,400	100
	Sampson	19,200	18,900	98
	Warren	6,000	5,900	98
Station Totals		**555,900**	**549,600**	**99**
Net Weekly Circulation (1991)				**308,600**
Average Daily Circulation (1991)				**163,000**

North Carolina—Hickory

WHKY-TV

Ch. 14

Network Service: None, independent.

Licensee: The Long Family Partnership, 526 Main Ave. SE, Hickory, NC 28601.

Studio: 526 Main Ave. SE, Hickory, NC 28601.

Mailing Address: Box 1059, Hickory, NC 28603.

Telephone: 704-322-5115.

Technical Facilities: Channel No. 14 (470-476 MHz). Authorized power: 656.1-kw max. visual, 66-kw max. aural. Antenna: 600-ft. above av. terrain, 487-ft. above ground, 1652-ft. above sea level.

Latitude	35°	43'	57"
Longitude	81°	19'	52"

Transmitter: 526 Main Ave. SE.

Satellite Earth Stations: 4 in operation.

AM Affiliate: WHKY, 5-kw, 1290 kHz.

News Service: National Weather Wire.

Ownership: The Long Family Partnership.

Began Operation: February 14, 1968.

Represented (sales): Roslin TV Sales.

Represented (legal): Walker, Bordelon, Hamlin, Theriot & Hardy.

Personnel:
Thomas E. Long, General Manager.
Jeffrey B. Long, Station Manager.
James O. Carr, News Director & Sales Manager.
Julius Phillips, Sports Director.
Lynne Critcher, Traffic Manager.
Lou Anne Kincaid, Assignment Editor.

Highest 30 Sec. Rate: $55.

City of License: Hickory. **ADI:** Charlotte. **Rank:** 31.

Total Households: ©MSI Consumer Market Data as of 1/1/91. TV Homes, TV% and Circulation ©1991 Arbitron. County coverage based on Arbitron study.

WHKY-TV BPCT-R20104KE Granted 2/8/82 © American Map Corp., 14244

Net Weekly Circulation	State County	Total Households	TV Households	TV Households %
	NORTH CAROLINA			
Between 5-24%	Burke	30,200	29,900	99
	Caldwell	27,700	27,500	99
	Catawba	46,500	46,200	99
Station Totals		**104,400**	**103,600**	**99**
Net Weekly Circulation (1991)				**7,600**
Average Daily Circulation (1991)				**1,400**

WEJC

Ch. 20

Network Service: None, independent.

Grantee: Koinonia Ministry Inc., Rte. 1, Box 2020, Lexington, NC 27292.

Studio: Rte. 1, Box 2020, Lexington, NC 27292.

Telephone: 919-547-0020.

Technical Facilities: Channel No. 20 (506-512 MHz). Authorized power: 280-kw max. visual, 28-kw max. aural. Antenna: 980-ft. above av. terrain, 938-ft. above ground, 1758-ft. above sea level.

Latitude	35°	58'	09"
Longitude	79°	49'	29"

Transmitter: W of Rte. 220, Pleasant Garden.

Map Note: Operating on Special Temporary Authority with reduced power. Map reflects authorized facilities.

Satellite Earth Stations: 2 in operation; Harris, M/A-Com receivers.

Ownership: Koinonia Broadcasting Inc.

Began Operation: April 2, 1986.

Represented (legal): Gammon & Grange.

Personnel:
Robert R. D'Andrea, President.
William P. Register Sr., General Manager.
Cardin A. Hesselton, General Sales Manager & Program Director.
Carl Berger, Chief Engineer.
Neville Chankersingh, Finance Director.

Highest 30 Sec. Rate: $100.

WEJC BMPCT—850528KG Granted 7/23/85 © American Map Corp., No. 14244

Arbitron Data: Not available.

City of License: Lexington. **ADI:** Greensboro-Winston Salem-High Point. **Rank:** 48.

North Carolina—Morehead City

WFXI

Ch. 8

Network Service: Fox.

Licensee: Local Television Assoc. Inc., Box 2069, Morehead City, NC 28577.

Studio: No. 1 Television Place, Hwy. 70 E, Morehead City, NC 28577.

Telephone: 919-240-0888. **TWX:** 62891991. **Fax:** 919-240-2028.

Technical Facilities: Channel No. 8 (180-186 MHz). Authorized power: 316-kw visual, 31.6-kw aural. Antenna: 817-ft. above av. terrain, 810-ft. above ground, 817-ft. above sea level.

Latitude	34°	52'	53"
Longitude	76°	30'	23"

Transmitter: Open Grounds Farm, approx. 5.5-mi. NW of Stacy.

Multichannel TV Sound: Stereo only.

Satellite Earth Stations: Comtech, 5-meter Ku & C-band; Agile Omni receivers.

Ownership: Local Television Associates Inc.

Began Operation: November 6, 1989.

Represented (sales): Seltel Inc.

Represented (legal): Fisher, Wayland, Cooper & Leader.

Represented (engineering): Lawrence Behr & Associates Inc.

Personnel:
LaRhe Markham Vestal, General Manager.
Glenn Rose, General Sales Manager.
Dave Gernoske, Chief Engineer.
David Adcock, Promotion Director.
Lauretta Whaley, Business Manager.

Rates: On request.

City of License: Morehead City. **ADI:** Greenville-New Bern-Washington. **Rank:** 95.

Total Households: ©MSI Consumer Market Data as of 1/1/91. TV Homes, TV% and Circulation ©1991 Arbitron. County coverage based on Arbitron study.

Net Weekly Circulation	State County	Total Households	TV Households Households	TV Households %
	NORTH CAROLINA			
50% & Over	Carteret	21,700	21,500	99
	Craven	30,800	30,600	99
	Hyde	2,000	1,900	95
	Onslow	40,000	39,700	99
	Pamlico	4,300	4,300	100

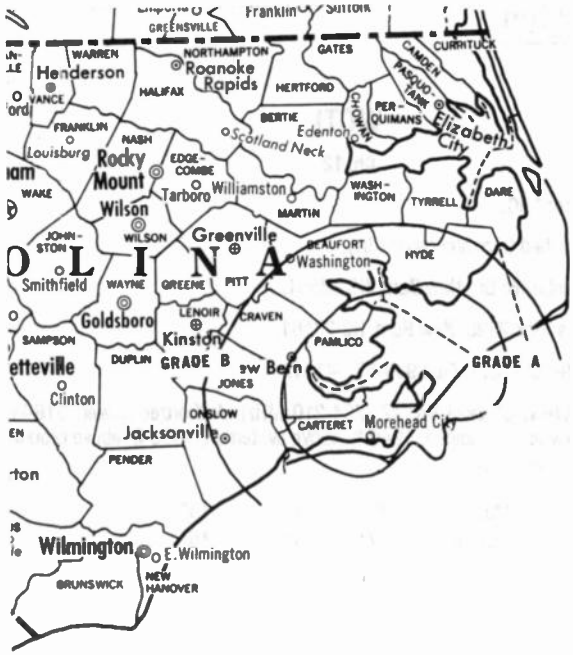

SCALE OF MILES

0 50 100

WFXI BMPCT-880907KF Granted 3/16/89

© American Map Corp., No. 14244

Net Weekly Circulation	State County	Total Households	TV Households Households	TV Households %
	NORTH CAROLINA			
Between 25-49%	Jones	3,200	3,200	100
	Pitt	40,800	40,400	99
	NORTH CAROLINA			
Between 5-24%	Beaufort	17,200	17,000	99
	Duplin	15,800	15,600	99
	Tyrrell	1,400	1,400	100
	Washington	5,300	5,200	98
Station Totals		**182,500**	**180,800**	**99**
Net Weekly Circulation (1991)				**71,800**
Average Daily Circulation (1991)				**29,500**

North Carolina—New Bern-Greenville-Washington

WCTI

Ch. 12

Network Service: ABC.

Licensee: Diversified Communications Inc.

Studio: 400 Glenburnie Dr., New Bern, NC 28561.

Mailing Address: Box 2325, New Bern, NC 28561.

Telephone: 919-638-1212. **Fax:** 919-637-4141.

Technical Facilities: Channel No. 12 (204-210 MHz). Authorized power: 316-kw visual, 31.6-kw aural. Antenna: 1940-ft. above av. terrain, 1999-ft. above ground, 2049-ft. above sea level.

Latitude	35°	06'	18"
Longitude	77°	20'	15"

Transmitter: State Hwy. 41, N of Trenton, NC.

Satellite Earth Stations: Transmit/receive ADM, 6.1-meter; Avcom receivers.

News Service: AP.

Ownership: Diversified Communications Inc. (Group Owner).

Began Operation: September 7, 1963. Sale to present owner by Heritage Bcstg. approved by FCC Feb. 24, 1986. Sale to Heritage by Malrite Communications Group approved by FCC June 7, 1983. Sale to Malrite by Continental TV approved Oct. 14, 1976. Previous sale by Nathan Frank & Thomsland Inc. approved April 15, 1969.

Represented (sales): Petry Television Inc.

Represented (legal): Dow, Lohnes & Albertson.

Personnel:
Robert G. Salat, Vice President & General Manager.
Andrew Shenkan, General Sales Manager.
Bill Poole, Local Sales Manager.
Terry Heaton, News Director.
Carolyn Stevens, Program Director.
Ron Snipes, Production Manager.
Theresa Dailey, Business Manager.
Ken Hughes, Chief Engineer.
Carole Bergman, Administrator.

Highest 30 Sec. Rate: $1500.

NETWORK BASE HOURLY RATE: $550.

City of License: New Bern. **ADI:** Greenville-New Bern-Washington. **Rank:** 95.

Total Households: ©MSI Consumer Market Data as of 1/1/91. TV Homes, TV% and Circulation ©1991 Arbitron. County coverage based on Arbitron study.

Net Weekly Circulation	State County	Total Households	TV Households Households	TV Households %
	NORTH CAROLINA			
50% & Over	Beaufort	17,200	17,000	99
	Bertie	7,600	7,500	98
	Carteret	21,700	21,500	99

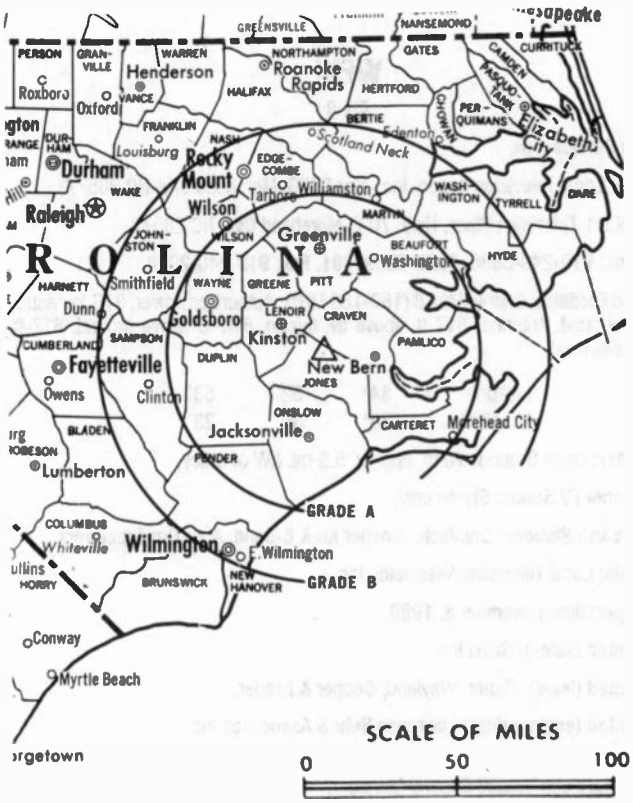

WCTI BPCT-3831 Granted 1/4/67

© American Map Corp., 14244

Net Weekly Circulation	State County	Total Households	TV Households Households	TV Households %
50% & Over	Craven	30,800	30,600	99
	Duplin	15,800	15,600	99
	Greene	5,400	5,300	98
	Hyde	2,000	1,900	95
	Jones	3,200	3,200	100
	Lenoir	22,700	22,500	99
	Martin	9,600	9,500	99
	Onslow	40,000	39,700	99
	Pamlico	4,300	4,300	100
	Pitt	40,800	40,400	99
	Tyrrell	1,400	1,400	100
	Washington	5,300	5,200	98
	NORTH CAROLINA			
Between 5-24%	Chowan	5,500	5,400	98
	Dare	9,600	9,400	98
	Edgecombe	21,200	21,000	99
	Halifax	20,400	20,000	98
	Pender	10,400	10,200	98
	Sampson	19,200	18,900	98
	Wayne	37,100	36,700	99
	Wilson	24,900	24,600	99
Station Totals		**376,100**	**371,800**	**99**
Net Weekly Circulation (1991)				**215,200**
Average Daily Circulation (1991)				**124,300**

North Carolina—Raleigh

WLFL-TV

Ch. 22

Network Service: Fox.

Licensee: TVX of Raleigh/Durham Inc., 1205 Front St., Raleigh, NC 27609.

Studio: 1205 Front St., Raleigh, NC 27609.

Telephones: 919-821-2200; 919-682-8522. **Fax:** 919-836-1540.

Technical Facilities: Channel No. 22 (518-524 MHz). Authorized power: 5000-kw max. visual, 500-kw max. aural. Antenna: 1675-ft. above av. terrain, 1545-ft. above ground, 2015-ft. above sea level.

Latitude	35°	42'	51.50"
Longitude	78°	49'	00.50"

Transmitter: 1700-ft. W of intersection of Hwys. 1379 & 1010, 1.5-mi. SE of Apex.

Multichannel TV Sound: Stereo only.

Satellite Earth Stations: 3.5-meter C-band; AFC, 3-meter Ku-band; Gardiner, M/A-Com, Microdyne receivers.

Ownership: TVX Broadcast Group (Group Owner).

Began Operation: December 18, 1981. Sale to S & F Communications was approved by FCC Dec. 21, 1984 but not consummated (**Television Digest**, Vol. 24:39). Sale to TVX Broadcast Group approved Feb. 10, 1986 (Vol. 25:50; 26:17).

Represented (sales): Seltel Inc.

Represented (legal): Leventhal, Senter & Lerman.

Personnel:
Linda Cochran, Vice President & General Manager.
Jim Lapiana, General Sales Manager.
Chuck Ward, Local Sales Manager.
Kathy Bennett, National Sales Manager.
Don Ingram, Chief Engineer.
Mel House, Director of Programming.
Bobby Stone, Director of Promotion.
Douglas Hamilton, Business Manager.

Rates: On request.

City of License: Raleigh. **ADI:** Raleigh-Durham. **Rank:** 34.

Total Households: ©MSI Consumer Market Data as of 1/1/91. TV Homes, TV% and Circulation ©1991 Arbitron. County coverage based on Arbitron study.

Net Weekly Circulation	State County	Total Households	TV Households	%
	NORTH CAROLINA			
50% & Over	Chatham	15,000	14,800	99
	Cumberland	88,700	87,800	99
	Durham	71,300	70,600	99
	Franklin	13,300	13,100	98
	Granville	13,500	13,300	99
	Harnett	24,700	24,400	99
	Johnston	31,700	31,300	99
	Lee	16,300	16,100	99
	Orange	35,400	34,900	99
	Person	11,600	11,500	99
	Vance	14,600	14,400	99
	Wake	158,300	157,000	99

Richmond
Roanoke
Lynchburg
Petersburg
Martinsville
Danville
South Boston
Henderson
Roxboro
Oxford
Reidsville
Greensboro
Burlington
Graham
Durham
High Point
Lexington
Thomasville
Asheboro
Raleigh
Salisbury
Rocky Mount
Wilson
Greenville
Tarboro
Williamston
Smithfield
Sanford
Albemarle
Concord
Dunn
Fayetteville
Kinston
Jacksonville
Rockingham
Laurinburg
Lumberton
Bennettsville
Dillon
Darlington
Florence
Marion
Sumter
Lake City
Wilmington
Monroe
Owens
Clinton
Louisburg
Scotland
Roanoke Rapids
Chapel Hill
Hamlet
Cheraw
Camden
Hartsville
Pinehurst
Southern Pines
Chase City
Farmville
Colonial Hts
Hopewell
Emporia
Franklin
Lynchburg
Bedford
Salem
Radford
Martinsville
Leaksville
Spray
Stokes
Surry
Davie
Forsyth
Davidson
Randolph
Rowan
Cabarrus
Stanly
Anson
Union
Richmond
Scotland
Cumberland
Harnett
Johnston
Wayne
Greene
Lenoir
Craven
Pitt
Jones
Onslow
Duplin
Pender
Sampson
Bladen
Robeson
Columbus
Brunswick
Halifax
Northampton
Warren
Vance
Granville
Person
Caswell
Orange
Alamance
Guilford
Rockingham
Nash
Edgecombe
Wilson
Lee
Moore
Hoke
Scotland
Marlboro
Chesterfield
Lancaster
Kershaw
Darlington
Dillon
Marion
Florence
Sumter
Lee
Chesterfield
Mecklenburg
Brunswick
Sussex
Dinwiddie
Prince George
Nottoway
Prince Edward
Amelia
Powhatan
Buckingham
Amherst
Appomattox
Campbell
Pittsylvania
Charlotte
Lunenburg
Halifax
Patrick
Henry
Floyd
Franklin
Roanoke
Craig
Botetourt
Giles
Montgomery
Pulaski
Carroll
Grayson
Surry
Stokes
Rockingham
Caswell
Person
Granville
Vance
Warren
Halifax
Northampton
Bertie
Hertford
Gates
Chowan
Perquimans
Pasquotank
Camden
Currituck
Dare
Hyde
Tyrrell
Washington
Martin
Bertie
Hertford
Gates
Chowan
Perquimans
Pasquotank
Camden
Currituck
Dare
Hyde
Tyrrell
Washington
Martin
Pitt
Greene
Lenoir
Craven
Jones
Onslow
Duplin
Pender
Sampson
Bladen
Robeson
Columbus
Brunswick
Richmond
Scotland
Cumberland
Harnett
Johnston
Wayne
Wilson
Nash
Edgecombe
Halifax
Northampton
Warren
Vance
Granville
Person
Caswell
Orange
Alamance
Guilford
Rockingham
Stokes
Surry
Davie
Forsyth
Davidson
Randolph
Rowan
Cabarrus
Stanly
Anson
Union
Richmond
Scotland
Cumberland
Harnett
Johnston
Wayne
Greene
Lenoir
Craven
Pitt
Jones
Onslow
Duplin
Pender
Sampson
Bladen
Robeson
Columbus
Brunswick
Dinwiddie
Prince George
Nottoway
Prince Edward
Amelia
Powhatan
Buckingham
Amherst
Appomattox
Campbell
Pittsylvania
Charlotte
Lunenburg
Halifax
Patrick
Henry
Floyd
Franklin
Roanoke
Craig
Botetourt
Giles
Montgomery
Pulaski
Carroll
Grayson
Surry
Stokes
Rockingham
Caswell
Person
Granville
Vance
Warren
Halifax
Northampton

North Carolina—Durham-Raleigh

WPTF-TV

Ch. 28

Network Service: NBC.

Licensee: FSF TV Inc., 4101 Lake Boone Trail, Raleigh, NC 27607.

Studio: 3012 Highwoods Blvd., Raleigh, NC 27604.

Telephone: 919-876-0674. **TWX:** 510-928-1852. **Fax:** 919-790-6254.

Technical Facilities: Channel No. 28 (554-560 MHz). Authorized power: 5000-kw max. visual, 500-kw max. aural. Antenna: 1919-ft. above av. terrain, 1900-ft. above ground, 2215-ft. above sea level.

Latitude	35°	40'	35"
Longitude	78°	32'	09"

Transmitter: 1.6-mi. SE of Auburn.

Multichannel TV Sound: Stereo and separate audio program.

Satellite Earth Stations: Transmit/receive Harris, 6.1-meter Ku-band; Andrew, 4.5-meter C-band; Harris, 3.6-meter Ku-band; RCA, 3-meter Ku-band; Andrew, Harris, M/A-Com receivers.

News Services: AP, NBC, UPI.

Ownership: FSF TV Inc.

Began Operation: November 4, 1968. Sale to present owners approved by FCC June 14, 1991 (**Television Digest**, Vol. 31:15). Sale to Durham Life Bcstg. by Robinson O. Everett, et al., approved by FCC May 19, 1977 (Vol. 17:5).

Represented (sales): Blair Television.

Represented (legal): Tharrington, Smith & Hargrove.

Represented (engineering): Moffet, Larson & Johnson Inc.

Personnel:
B. W. Landstreet, President.
Bob Butler, Executive Vice President & General Manager.
Bob Wolfe, Station Manager.
Kay Crowder, General Sales Manager.
Jess Sessoms, National Sales Manager.
Latham Hamner, Chief Engineer.
Sheila Conlin, News Director.
Barbara Nicely, Promotion Director.
Bill Ramsey, Production Manager.
Ken Durham, Business Manager.

Highest 30 Sec. Rate: $3200.

NETWORK BASE HOURLY RATE: $800.

City of License: Durham. **ADI:** Raleigh-Durham. **Rank:** 34.

Total Households: ©MSI Consumer Market Data as of 1/1/91. TV Homes, TV% and Circulation ©1991 Arbitron. County coverage based on Arbitron study.

Net Weekly Circulation	State County	Total Households	TV Households	%
	NORTH CAROLINA			
50% & Over	Chatham	15,000	14,800	99
	Durham	71,300	70,600	99
	Franklin	13,300	13,100	98
	Granville	13,500	13,300	99
	Harnett	24,700	24,400	99
	Johnston	31,700	31,300	99

WPTF-TV BPCT-900518KM Granted 7/20/90 © American Map Corp., No. 14244

Net Weekly Circulation	State County	Total Households	TV Households	%
50% & Over	Lee	16,300	16,100	99
	Orange	35,400	34,900	99
	Person	11,600	11,500	99
	Scotland	12,300	12,100	98
	Vance	14,600	14,400	99
	Wake	158,300	157,000	99
	Warren	6,000	5,900	98
	NORTH CAROLINA			
Between 25-49%	Alamance	41,800	41,500	99
	Cumberland	88,700	87,800	99
	Moore	24,900	24,500	99
	Nash	28,400	28,100	99
	Wayne	37,100	36,700	99
	NORTH CAROLINA			
Between 5-24%	Edgecombe	21,200	21,000	99
	Halifax	20,400	20,000	98
	Hoke	7,900	7,800	99
	Montgomery	9,200	9,100	99
	Northampton	7,700	7,600	99
	Randolph	40,800	40,400	99
	Sampson	19,200	18,900	98
	Wilson	24,900	24,600	99
	VIRGINIA			
	Brunswick	5,100	5,000	98
	Mecklenburg	10,800	10,600	98
Station Totals		**812,100**	**803,000**	**99**
Net Weekly Circulation (1991)				**405,100**
Average Daily Circulation (1991)				**168,700**

WRAL-TV

Ch. 5

Network Service: CBS.

Licensee: Capitol Bcstg. Co. Inc., Box 12000, Raleigh, NC 27605.

Studio: 2619 Western Blvd., Raleigh, NC 27606.

Mailing Address: Box 12000, Raleigh, NC 27605.

Telephone: 919-821-8555. **TWX:** 510-928-1833. **Fax:** 919-821-8554.

Technical Facilities: Channel No. 5 (76-82 MHz). Authorized power: 100-kw visual, 10-kw aural. Antenna: Circularly polarized, 1990-ft. above av. terrain, 2000-ft. above ground, 2326-ft. above sea level.

Latitude	35°	40'	35"
Longitude	78°	32'	09"

Transmitter: 1.6-mi. SE of Auburn.

Multichannel TV Sound: Stereo only.

Satellite Earth Stations: Transmit/receive Scientific-Atlanta, 10-meter C-band; Scientific-Atlanta, 7-meter C-band; Harris, 6.1-meter Ku-band; Scientific-Atlanta, 4.5-meter C-band; Harris, Scientific-Atlanta receivers.

SNG Mobile Dish: Wolfcoach, RSI, 2.4-meter Ku-band.

FM Affiliate: WRAL-FM, 100-kw, 101.5 MHz (No. 268), 1840-ft.

News Services: AP, CNN, Conus, UPI.

Ownership: Capitol Broadcasting Co. Inc. (Group Owner).

Began Operation: December 15, 1956.

Represented (sales): TeleRep Inc.

Represented (legal): Fletcher, Heald & Hildreth.

Personnel:
Jim Goodmon, President.
Frederick Barber, Senior Vice President & General Manager.
Paul Quinn, Station Manager.
Laura Stillman, Local Sales Manager.
Doug Minor, National Sales Manager.
Doug Ballin, News Director.
Jim Griffin, Program Manager.
Alfred Dunbar Jr., Manager of Engineering.
Cindy Sink, Promotion Director.
Leah Chauncey, Business Manager.
Waltye Rasulala, Public Affairs Manager.

Highest 30 Sec. Rate: $2500.

NETWORK BASE HOURLY RATE: $1575.

City of License: Raleigh. **ADI:** Raleigh-Durham. **Rank:** 34.

Total Households: ©MSI Consumer Market Data as of 1/1/91. TV Homes, TV% and Circulation ©1991 Arbitron. County coverage based on Arbitron study.

Net Weekly Circulation	State / County	Total Households	TV Households	%
	NORTH CAROLINA			
50% & Over	Chatham	15,000	14,800	99
	Cumberland	88,700	87,800	99
	Durham	71,300	70,600	99
	Edgecombe	21,200	21,000	99
	Franklin	13,300	13,100	98
	Granville	13,500	13,300	99
	Halifax	20,400	20,000	98
	Harnett	24,700	24,400	99
	Hoke	7,900	7,800	99
	Johnston	31,700	31,300	99
	Lee	16,300	16,100	99
	Moore	24,900	24,500	99
	Nash	28,400	28,100	99
	Northampton	7,700	7,600	99

WRAL-TV BPCT-900507KH Granted 6/21/90

© American Map Corp., No. 14244

Net Weekly Circulation	State / County	Total Households	TV Households	%
50% & Over	Orange	35,400	34,900	99
	Person	11,600	11,500	99
	Sampson	19,200	18,900	98
	Scotland	12,300	12,100	98
	Vance	14,600	14,400	99
	Wake	158,300	157,000	99
	Warren	6,000	5,900	98
	Wayne	37,100	36,700	99
	Wilson	24,900	24,600	99
	VIRGINIA			
	Mecklenburg	10,800	10,600	98
	NORTH CAROLINA			
Between 25-49%	Alamance	41,800	41,500	99
	Duplin	15,800	15,600	99
	Greene	5,400	5,300	98
	Hertford	8,400	8,300	99
	Lenoir	22,700	22,500	99
	Martin	9,600	9,500	99
	Robeson	36,600	36,000	98
	NORTH CAROLINA			
Between 5-24%	Bertie	7,600	7,500	98
	Bladen	11,600	11,400	98
	Caswell	7,400	7,300	99
	Columbus	19,600	19,300	98
	Montgomery	9,200	9,100	99
	New Hanover	48,000	47,600	99
	Onslow	40,000	39,700	99
	Pender	10,400	10,200	98
	Pitt	40,800	40,400	99
	Richmond	18,200	18,000	99

(Continued on page A-854)

Station Totals	1,140,600	1,127,400	99
Net Weekly Circulation (1991)			665,800
Average Daily Circulation (1991)			398,400

North Carolina—Durham-Raleigh-Fayetteville

WTVD

Ch. 11

Network Service: ABC.

Licensee: Capital Cities Communications Inc., Box 2009, Durham, NC 27702.

Studio: 411 Liberty St., Durham, NC 27702.

Fayetteville Office: 225 Green St., Fayetteville, NC 28301.

Raleigh Office: 411 Fayetteville St. Mall, Box 1950, Raleigh, NC 27602.

Mailing Address: Box 2009, Durham, NC 27702.

Telephones: 919-683-1111, Durham; 919-323-5883, Fayetteville.

TWX: 510-927-1810. Fax: 919-682-7476.

Technical Facilities: Channel No. 11 (198-204 MHz). Authorized power: 316-kw visual, 47.4-kw aural. Antenna: Circularly polarized, 1990-ft. above av. terrain, 2000-ft. above ground, 2317-ft. above sea level.

Latitude	35°	40'	05"
Longitude	78°	31'	58"

Transmitter: 4-mi. NW of Clayton, 2-mi. SE of Auburn, NC.

Multichannel TV Sound: Stereo only.

Satellite Earth Stations: Andrew, C-band; Harris, 9.1-meter C-band; Avantek, Harris receivers.

SNG Mobile Dish: Andrew, 3.7-meter Ku-band.

News Services: AP, UPI.

Ownership: Capital Cities/ABC Inc. (Group Owner).

Began Operation: September 2, 1954. Sale to present owners by principal stockholders Harmon L. & Virginia D. Duncan, J. Floyd Fletcher and WDNC(AM) approved by FCC May 22, 1957 (**Television Digest**, Vol. 13:14, 21).

Represented (sales): Capital Cities/ABC National Sales Inc.

Represented (legal): Wilmer, Cutler & Pickering.

Represented (engineering): Moffet, Larson & Johnson, P.C.

Personnel:
Timothy Bennett, President & General Manager.
Denis J. O'Connor, General Sales Manager.
Jon L. Miller, Director of Programming.
Janice Crump, Community Relations Manager.
Curtis Meredith, Chief Engineer.
William Higgs, Business Manager.
Marie Brown, Sales Service Manager.

Rates: On request.

City of License: Durham. **ADI:** Raleigh-Durham. **Rank:** 34.

Total Households: ©MSI Consumer Market Data as of 1/1/91. TV Homes, TV% and Circulation ©1991 Arbitron. County coverage based on Arbitron study.

Net Weekly Circulation	State / County	Total Households	TV Households	%
	NORTH CAROLINA			
50% & Over	Chatham	15,000	14,800	99
	Cumberland	88,700	87,800	99
	Durham	71,300	70,600	99
	Edgecombe	21,200	21,000	99
	Franklin	13,300	13,100	98
	Granville	13,500	13,300	99
	Halifax	20,400	20,000	98
	Harnett	24,700	24,400	99
	Hoke	7,900	7,800	99
	Johnston	31,700	31,300	99
	Lee	16,300	16,100	99
	Moore	24,900	24,500	99
	Nash	28,400	28,100	99

WTVD BPCT-5161 Granted 9/1/78

© American Map Corp., 14244

Net Weekly Circulation	State / County	Total Households	TV Households	%
50% & Over	Orange	35,400	34,900	99
	Person	11,600	11,500	99
	Sampson	19,200	18,900	98
	Scotland	12,300	12,100	98
	Vance	14,600	14,400	99
	Wake	158,300	157,000	99
	Warren	6,000	5,900	98
	Wayne	37,100	36,700	99
	Wilson	24,900	24,600	99
	VIRGINIA			
	Mecklenburg	10,800	10,600	98
	NORTH CAROLINA			
Between 25-49%	Alamance	41,800	41,500	99
	Duplin	15,800	15,600	99
	Greene	5,400	5,300	98
	Northampton	7,700	7,600	99
	Robeson	36,600	36,000	98
	VIRGINIA			
	Halifax	12,400	12,200	98
	NORTH CAROLINA			
Between 5-24%	Bladen	11,600	11,400	98
	Brunswick	20,400	20,100	99
	Caswell	7,400	7,300	99
	Columbus	19,600	19,300	98
	Lenoir	22,700	22,500	99
	Martin	9,600	9,500	99
	New Hanover	48,000	47,600	99
	Onslow	40,000	39,700	99
	Pender	10,400	10,200	98
	Pitt	40,800	40,400	99

(Continued on page A-854)

Station Totals	1,108,600	1,095,900	99
Net Weekly Circulation (1991)			695,100
Average Daily Circulation (1991)			416,500

North Carolina—Rocky Mount

WRMY

(formerly WFXB)

Ch. 47

Network Service: None, independent.

Grantee: Family Bcstg. Enterprises, Box 4750, Rocky Mount, NC 27802.

Studio: 126 N. Washington St., Rocky Mount, NC 27801.

Telephone: 919-985-2447. **Fax:** 919-985-1447.

Technical Facilities: Channel No. 47 (668-674 MHz). Authorized power: 2500-kw max. visual, 250-kw aural. Antenna: 610-ft. above av. terrain, 610-ft. above ground, 702-ft. above sea level.

Latitude	35°	48'	40"
Longitude	77°	44'	33"

Requests modification of CP for change to 12.3-kw max. visual, 318-ft. above av. terrain, 331-ft. above ground, 482-ft. above sea level, lat. 35° 57' 03", long. 77° 55' 37", transmitter to State Rd. 1765, 401 Farm Rd. BMPCT-910805KG.

Transmitter: Temperance Hall Community, intersection of State Rds. 1124 & 1003.

Multichannel TV Sound: Stereo only.

Satellite Earth Stations: Microdyne, 4-meter Ku & C-band; General Instrument, 2-meter C-band; Agile Microdyne, General Instrument receivers.

News Service: HomeNet.

Ownership: Family Broadcasting Enterprises.

Began Operation: July 5, 1989.

Represented (sales): Roslin TV Sales.

Represented (legal): Mitchell, Fielstra & Associates, P.C.

Personnel:
Bob Pelletier, General Manager.
Kevin Logan, General Sales Manager.
Suzanne Lynn, Program & Marketing Director.

WRMY BMPCT-900507KG Granted 7/31/90 © American Map Corp., No. 14244

Kevin Davis, Promotion Director.
Mary Logan, Business Manager.

Highest 30 Sec. Rate: $45.

Arbitron Data: Not available.

City of License: Rocky Mount. **ADI:** Raleigh-Durham. **Rank:** 34.

North Carolina—Washington-Greenville-New Bern

WITN-TV

Ch. 7

Network Service: NBC.

Licensee: American Family Broadcast Group Inc.

Studio: Hwy. 17, Washington, NC 27889.

Mailing Address: Box 468, Washington, NC 27889.

Telephone: 919-946-3131.

Technical Facilities: Channel No. 7 (174-180 MHz). Authorized power: 316-kw visual, 31-kw aural. Antenna: Circularly polarized, 1950-ft. above av. terrain, 2000-ft. above ground, 2028-ft. above sea level.

Latitude	35°	21'	55"
Longitude	77°	23'	38"

Transmitter: Hwy. 118, 2.5-mi. E of Grifton.

Multichannel TV Sound: Stereo only.

Satellite Earth Stations: Scientific-Atlanta, 7-meter; Harris, 6-meter; Harris, 3-meter; Harris, Scientific-Atlanta receivers.

News Services: AP, NBC.

Ownership: American Family Corp. (Group Owner).

Began Operation: September 28, 1955. Sale to present owner by W. R. Roberson Jr., et al., approved by FCC June 26, 1985 (**Television Digest**, Vol. 25:8).

Represented (sales): Katz Television.

Represented (legal): Schnader, Harrison, Segal & Lewis.

Represented (engineering): A. D. Ring & Associates, P.C.

Personnel:
Howard Meagle Jr., Vice President & General Manager.
Jeanette Lecroy, National Sales Manager.
Helen S. Jackson, National Sales Coordinator.
Al Manning, Chief Engineer.
Chris McDaniel, News Director.
Michael Riddle, Program Director.
Frances W. Williams, Business Manager.
Dean Leipsner, Promotion Director.

Rates: On request.

City of License: Washington. **ADI:** Greenville-New Bern-Washington. **Rank:** 95.

Total Households: ©MSI Consumer Market Data as of 1/1/91. TV Homes, TV% and Circulation ©1991 Arbitron. County coverage based on Arbitron study.

Net Weekly Circulation	State County	Total Households	TV Households	%
	NORTH CAROLINA			
50% & Over	Beaufort	17,200	17,000	99
	Bertie	7,600	7,500	98
	Carteret	21,700	21,500	99
	Chowan	5,500	5,400	98
	Craven	30,800	30,600	99
	Duplin	15,800	15,600	99
	Edgecombe	21,200	21,000	99
	Greene	5,400	5,300	98
	Halifax	20,400	20,000	98
	Hyde	2,000	1,900	95
	Jones	3,200	3,200	100

Net Weekly Circulation	State County	Total Households	TV Households	%
50% & Over	Lenoir	22,700	22,500	99
	Martin	9,600	9,500	99
	Nash	28,400	28,100	99
	Northampton	7,700	7,600	99
	Onslow	40,000	39,700	99
	Pamlico	4,300	4,300	100
	Pitt	40,800	40,400	99
	Tyrrell	1,400	1,400	100
	Washington	5,300	5,200	98
	Wayne	37,100	36,700	99
	Wilson	24,900	24,600	99
	NORTH CAROLINA			
Between 25-49%	Camden	2,200	2,200	100
	Dare	9,600	9,400	98
	Johnston	31,700	31,300	99
	Pasquotank	11,500	11,400	99
	Perquimans	4,400	4,400	100
	NORTH CAROLINA			
Between 5-24%	Franklin	13,300	13,100	98
	Hertford	8,400	8,300	99
	Pender	10,400	10,200	98
	Sampson	19,200	18,900	98
	Vance	14,600	14,400	99
	Warren	6,000	5,900	98
	VIRGINIA			
	Brunswick	5,100	5,000	98
	Mecklenburg	10,800	10,600	98
Station Totals		520,200	514,100	99
Net Weekly Circulation (1991)				354,100
Average Daily Circulation (1991)				194,300

North Carolina—Wilmington

WECT

Ch. 6

Network Service: NBC.

Licensee: Atlantic Telecasting Corp., 322 Shipyard Blvd., Wilmington, NC 28403.

Studio: 322 Shipyard Blvd., Wilmington, NC 28403.

Mailing Address: Box 4029, Wilmington, NC 28406.

Telephone: 919-791-8070. **Fax:** 919-392-1509.

Technical Facilities: Channel No. 6 (82-88 MHz). Authorized power: 100-kw visual, 20-kw aural. Antenna: 1930-ft. above av. terrain, 2000-ft. above ground, 2055-ft. above sea level.

Latitude	34°	34'	32"
Longitude	78°	26'	13"

Transmitter: State Hwy. 53, 1.1-mi. SE of Singletary Lake, Colly Twp.

Multichannel TV Sound: Stereo only.

Satellite Earth Stations: Harris, 8-meter; Prodelin, 5-meter; Harris, 3-meter; Harris, Pinzone receivers.

News Services: AP, Conus, NBC.

Ownership: News Press & Gazette Co. (Group Owner).

Began Operation: April 9, 1954. Sale of 60% of stock by Richard A. Dunlea & wife to WNCT and James Jackson approved Dec. 11, 1957 by FCC (**Television Digest**, Vol. 13:44, 50). Sale to present owner approved by FCC Nov. 21, 1986.

Represented (sales): Katz Television.

Represented (legal): Dow, Lohnes & Albertson.

Represented (engineering): Cohen, Dippell & Everist, P.C.

Personnel:
Robert B. Beall, Vice President & General Manager.
John Peck, Local Sales Manager.
Tom Lamont, News Director.
Diane Lomax, Program Director.
Wayne Tiner, Chief Engineer.
Tom Cheatham, Production Manager.

Rates: On request.

City of License: Wilmington. **ADI:** Wilmington. **Rank:** 144.

Total Households: ©MSI Consumer Market Data as of 1/1/91. TV Homes, TV% and Circulation ©1991 Arbitron. County coverage based on Arbitron study.

Net Weekly Circulation	State County	Total Households	TV Households	%
	NORTH CAROLINA			
50% & Over	Bladen	11,600	11,400	98
	Brunswick	20,400	20,100	99
	Columbus	19,600	19,300	98
	Cumberland	88,700	87,800	99
	Duplin	15,800	15,600	99
	Hoke	7,900	7,800	99
	New Hanover	48,000	47,600	99

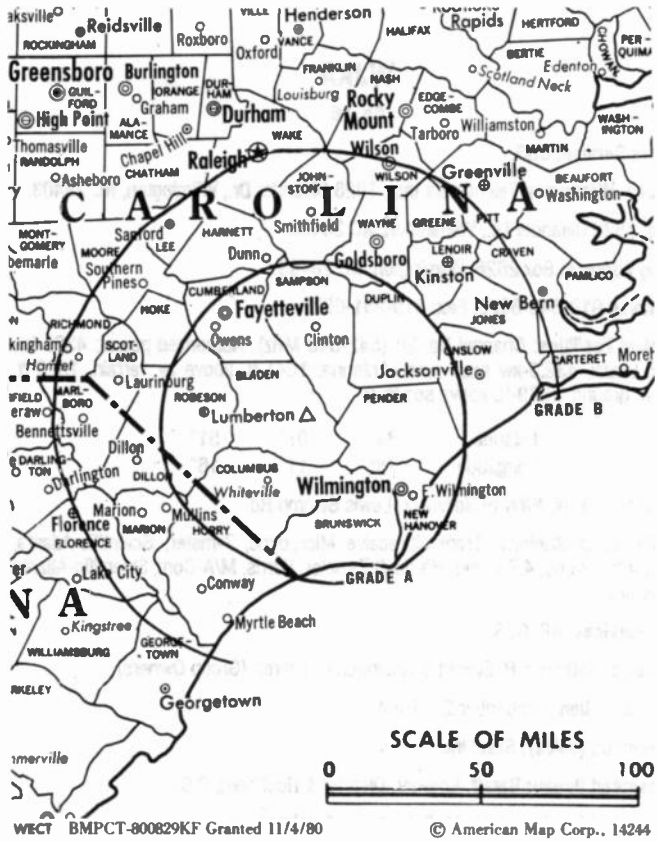

WECT BMPCT-800829KF Granted 11/4/80 © American Map Corp., 14244

Net Weekly Circulation	State County	Total Households	TV Households	%
50% & Over	Pender	10,400	10,200	98
	Richmond	18,200	18,000	99
	Robeson	36,600	36,000	98
	Sampson	19,200	18,900	98
	Scotland	12,300	12,100	98
	SOUTH CAROLINA			
	Horry	55,900	55,100	99
	Marion	12,300	12,100	98
	NORTH CAROLINA			
Between 25-49%	Harnett	24,700	24,400	99
	Moore	24,900	24,500	99
	Onslow	40,000	39,700	99
	SOUTH CAROLINA			
	Dillon	10,800	10,600	98
	Marlboro	10,900	10,700	98
	NORTH CAROLINA			
Between 5-24%	Chatham	15,000	14,800	99
	Lee	16,300	16,100	99
	SOUTH CAROLINA			
	Georgetown	18,000	17,700	98
	Lee	6,000	5,900	98
Station Totals		**543,500**	**536,400**	**99**
Net Weekly Circulation (1991)				**347,600**
Average Daily Circulation (1991)				**188,100**

North Carolina—Wilmington

WJKA

Ch. 26

Network Service: CBS.

Licensee: Wilmington Telecasters Inc., 1926 Oleander Dr., Wilmington, NC 28403.

Studio: 1926 Oleander Dr., Wilmington, NC 28403.

Mailing Address: Box 2626, Wilmington, NC 28403.

Telephone: 919-343-8826. Fax: 919-251-0978.

Technical Facilities: Channel No. 26 (542-548 MHz). Authorized power: 4325-kw max. visual, 432.5-kw max. aural. Antenna: 1641-ft. above av. terrain, 1629-ft. above ground, 1689-ft. above sea level.

Latitude	34°	07'	51"
Longitude	78°	11'	16"

Transmitter: 5-mi. NNW of Bolivia on Lewis Swamp Rd.

Satellite Earth Stations: Transmit/receive Microdyne, 7-meter; Scientific-Atlanta, 6.2-meter; Harris, 4.7-meter; Harris, 3.7-meter; Harris, M/A-Com, Scientific-Atlanta receivers.

News Services: AP, CBS.

Ownership: Katherine R. Everett & Robinson O. Everett (Group Owners).

Began Operation: September 24, 1984.

Represented (sales): Seltel Inc.

Represented (legal): Baraff, Koerner, Olender & Hochberg, P.C.

Represented (engineering): Moffet, Larson & Johnson Inc.

Personnel:
Ty Watts, General Manager.
Bob Watson, General Sales Manager.
Carl Bahner, Chief Engineer.
Liz Bowman, Program & Promotion Director.
Clara Dittmer, Office Manager.

Highest 30 Sec. Rate: $600.

City of License: Wilmington. **ADI:** Wilmington. **Rank:** 144.

Total Households: ©MSI Consumer Market Data as of 1/1/91. TV Homes, TV% and Circulation ©1991 Arbitron. County coverage based on Arbitron study.

Net Weekly Circulation	State County	Total Households	TV Households	%
	NORTH CAROLINA			
50% & Over	Brunswick	20,400	20,100	99

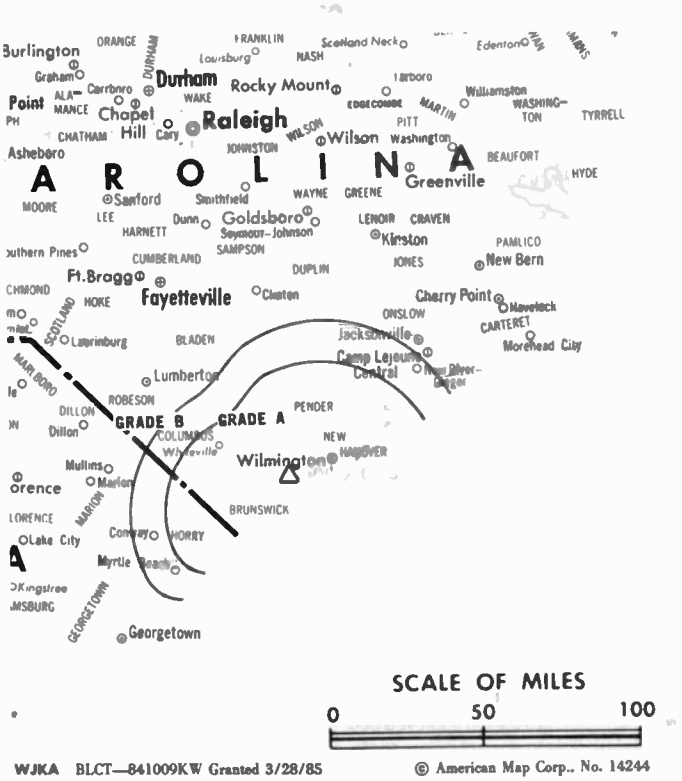

WJKA BLCT—841009KW Granted 3/28/85 © American Map Corp., No. 14244

Net Weekly Circulation	State County	Total Households	TV Households	%
50% & Over	New Hanover	48,000	47,600	99
	Pender	10,400	10,200	98
	NORTH CAROLINA			
Between 25-49%	Columbus	19,600	19,300	98
	NORTH CAROLINA			
Between 5-24%	Bladen	11,600	11,400	98
	SOUTH CAROLINA			
	Horry	55,900	55,100	99
Station Totals		**165,900**	**163,700**	**99**
Net Weekly Circulation (1991)				**72,200**
Average Daily Circulation (1991)				**33,600**

North Carolina—Wilmington

WWAY

Ch. 3

Network Service: ABC.

Licensee: Adams TV of Wilmington Inc.

Studio: 615 N. Front St., Wilmington, NC 28401.

Mailing Address: Box 2068, Wilmington, NC 28401.

Telephone: 919-762-8581.

Technical Facilities: Channel No. 3 (60-66 MHz). Authorized power: 100-kw visual, 10-kw aural. Antenna: Circularly polarized, 1953-ft. above av. terrain, 1941-ft. above ground, 2001-ft. above sea level.

Latitude	34°	07'	51"
Longitude	78°	11'	16"

Transmitter: 5-mi. NNW of Bolivia on Lewis Swamp Rd.

Satellite Earth Stations: Andrew, 7.3-meter C-band; Scientific-Atlanta, 4.6-meter C-band; Andrew, 4.5-meter C-band; RCA, 3.2-meter Ku-band; Avantek, M/A-Com, Scientific-Atlanta receivers.

News Service: AP.

Ownership: Adams Communications (Group Owner).

Began Operation: October 30, 1964. Sale to Price Communications Corp. by Clay Communications approved by FCC June 23, 1987 (**Television Digest**, Vol. 27:21). Sale to Cape Fear Telecasting Inc. (William G. Broadfoot Jr., Charles B. Britt, Ferebee Sledge & Craig Wall) approved by FCC Aug. 28, 1968. **Note:** Left air temporarily Jan. 24, 1981 when plane collided with tower (Vol. 21:5). Sale to Adams TV approved July 11, 1988.

Represented (sales): Blair Television.

Represented (legal): Kaye, Scholer, Fierman, Hays & Handler.

Personnel:
Vickie R. Street, President, General Manager.
Ruth Ann Roberts, National Sales Manager.
Daniel Hester, News Director.
Sue Rachunok, Production Manager.
Gina Horne, Business Manager.
Dan Sullivan, Chief Engineer.

Highest 30 Sec. Rate: $900.

NETWORK BASE HOURLY RATE: $600.

City of License: Wilmington. **ADI:** Wilmington. **Rank:** 144.

Total Households: ©MSI Consumer Market Data as of 1/1/91. TV Homes, TV% and Circulation ©1991 Arbitron. County coverage based on Arbitron study.

Net Weekly Circulation	State County	Total Households	TV Households Households	TV Households %
	NORTH CAROLINA			
50% & Over	Bladen	11,600	11,400	98
	Brunswick	20,400	20,100	99
	Columbus	19,600	19,300	98

WWAY BPCT—841213KI Granted 1/30/85 © American Map Corp., No. 14244

Net Weekly Circulation	State County	Total Households	TV Households Households	TV Households %
50% & Over	New Hanover	48,000	47,600	99
	Onslow	40,000	39,700	99
	Pender	10,400	10,200	98
	SOUTH CAROLINA			
	Horry	55,900	55,100	99
	NORTH CAROLINA			
Between 25-49%	Duplin	15,800	15,600	99
	Robeson	36,600	36,000	98
	SOUTH CAROLINA			
	Dillon	10,800	10,600	98
	Marion	12,300	12,100	98
	NORTH CAROLINA			
Between 5-24%	Sampson	19,200	18,900	98
	SOUTH CAROLINA			
	Florence	43,700	43,200	99
	Georgetown	18,000	17,700	98
Station Totals		**362,300**	**357,500**	**99**
Net Weekly Circulation (1991)				**198,300**
Average Daily Circulation (1991)				**110,000**

WBTV, Charlotte (Arbitron Data Continued)

Net Weekly Circulation	State County	Total Households	TV Households Households	TV Households %
	NORTH CAROLINA			
Between 5-24%	Yadkin	11,800	11,700	99
	Yancey	6,100	6,000	98
	SOUTH CAROLINA			
	Darlington	23,800	23,500	99
	Fairfield	7,100	7,000	99
	Kershaw	17,200	16,900	98
	Laurens	19,500	19,300	99
	Spartanburg	84,400	83,700	99
	VIRGINIA			
	Carroll	9,700	9,500	98
	Grayson	9,300	9,200	99
	Patrick	6,600	6,500	98

WRAL-TV, Raleigh-Durham (Arbitron Data Continued)

Net Weekly Circulation	State County	Total Households	TV Households Households	TV Households %
	VIRGINIA			
Between 5-24%	Brunswick	5,100	5,000	98

WRAL-TV—(Continued) (Arbitron Data Continued)

Net Weekly Circulation	State County	Total Households	TV Households Households	TV Households %
Between 5-24%	Greensville	5,000	4,900	98
	Halifax	12,400	12,200	98
	Pittsylvania	40,900	40,400	99
	Prince Edward	5,400	5,300	98
	Sussex	3,500	3,400	97

WTVD, Durham-Raleigh-Fayetteville (Arbitron Data Continued)

Net Weekly Circulation	State County	Total Households	TV Households Households	TV Households %
	NORTH CAROLINA			
Between 5-24%	Randolph	40,800	40,400	99
	VIRGINIA			
	Brunswick	5,100	5,000	98
	Greensville	5,000	4,900	98

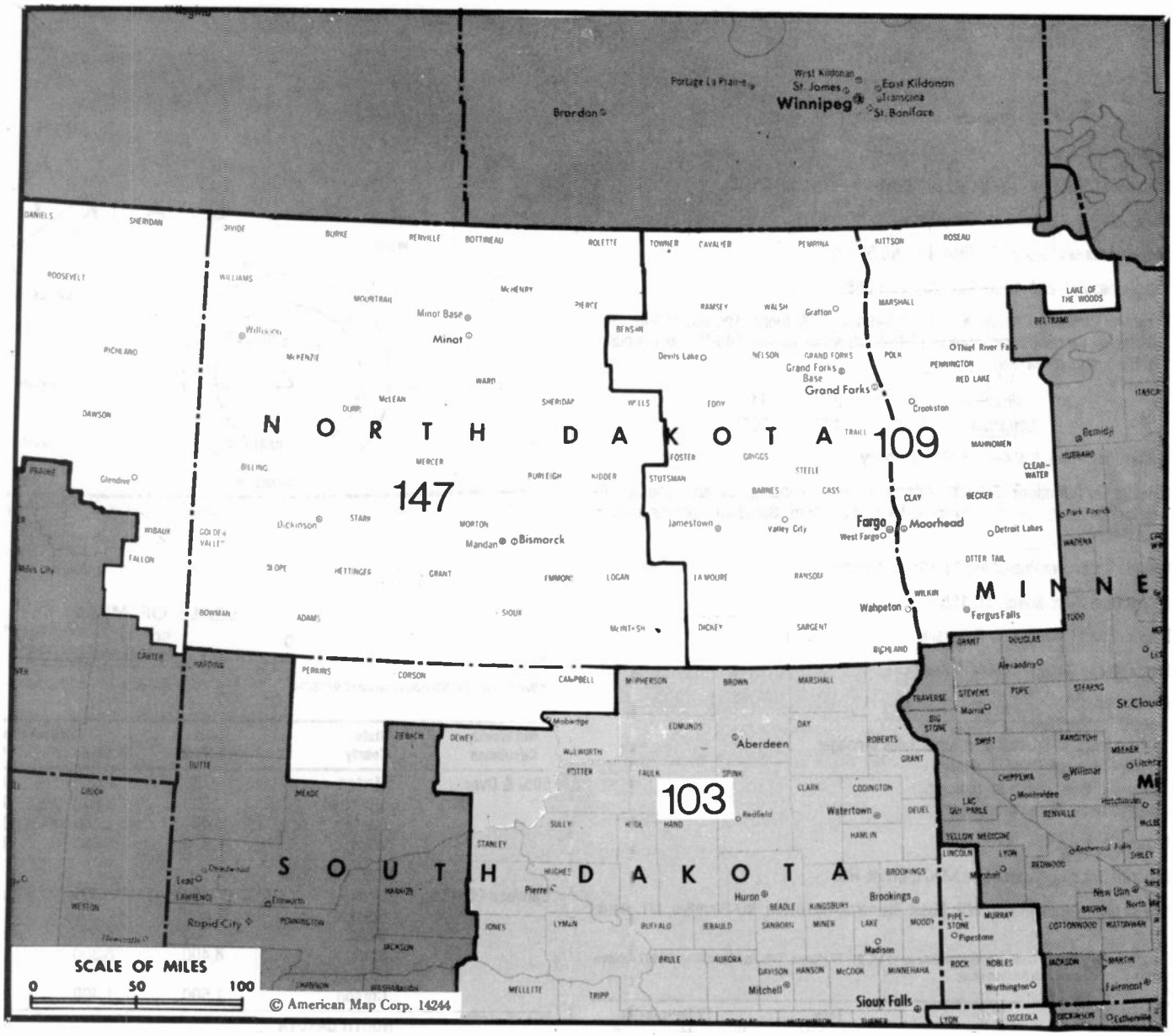

Market	Arbitron ADI TV Households	Rank	Market Area Commercial TV Stations
Sioux Falls-Mitchell, SD	232,300	103	KABY-TV (9), KDLO-TV (3), KDLT (5), KELO-TV (11), KPLO-TV (6), KPRY-TV (4), KSFY-TV (13), KTTM (12), KTTW (17)
Fargo, ND	218,600	109	KBRR (10), KJRR (7), KNRR (12), KTHI-TV (11), KVRR (15), KXJB-TV (4), WDAY-TV (6), WDAZ-TV (8)
Minot-Bismarck-Dickinson, ND-Glendive, MT	143,200	147	KBMY (17), KFYR-TV (5), KMCY (14), KMOT (10), KQCD-TV (7), KUMV-TV (8), KXGN-TV (5), KXMA-TV (2), KXMB-TV (12), KXMC-TV (13), KXMD-TV (11)

State Cross Reference List

Communities that receive programs of stations that are located elsewhere.

KXJB-TV, Fargo	See Valley City, ND
KTHI-TV, Grand Forks	See Fargo, ND

North Dakota Station Totals as of October 1, 1991

	VHF	UHF	TOTAL
Commercial Television Stations	14	3	17
Educational Television Stations	6	0	6
	20	3	23

North Dakota—Bismarck

KBMY

Ch. 17

(Operates satellite KMCY, Minot, ND)

Network Service: ABC.

Licensee: Forum Publishing Co., 301 8th St. S, Fargo, ND 58103.

Studio: 919 S. 7th St., Suite 600, Bismarck, ND 58501.

Mailing Address: Box 7277, Bismarck, ND 58502.

Telephone: 701-223-1700. **Fax:** 701-258-0886.

Technical Facilities: Channel No. 17 (488-494 MHz). Authorized power: 510-kw max. visual, 90-kw max. aural. Antenna: 948-ft. above av. terrain, 649-ft. above ground, 2869-ft. above sea level.

Latitude	46°	35'	11"
Longitude	100°	48'	20"

Transmitter: 2-mi. S & 4-mi. E of St. Anthony.

Satellite Earth Stations: Scientific-Atlanta, 4.6-meter C-band; Scientific-Atlanta, 4.6-meter Ku-band; Harris, 3-meter C-band; M/A-Com, Standard Communications receivers.

Ownership: Forum Publishing Co. (Group Owner).

Began Operation: March 31, 1985.

Represented (sales): Katz Television.

Represented (legal): Holland & Knight.

Personnel:
Mark Prather, General Manager.
Chuck Peterson, Local & National Sales Manager.
Jerry Grimstad, Chief Engineer.
Susan J. Eider, Program Director.
Bob Prowse, Promotion Director.

Rates: On request.

Arbitron Data: Figures include KMCY, Minot, ND.

City of License: Bismarck. **ADI:** Minot-Bismarck-Dickinson, ND-Glendive, MT. **Rank:** 147.

Total Households: ©MSI Consumer Market Data as of 1/1/91. TV Homes, TV% and Circulation ©1991 Arbitron. County coverage based on Arbitron study.

Net Weekly Circulation	State County	Total Households	TV Households	%
	NORTH DAKOTA			
50% & Over	Bottineau	3,200	3,200	100
	Burleigh	23,300	23,100	99
	Emmons	2,000	2,000	100
	Grant	1,500	1,500	100
	Kidder	1,400	1,400	100
	Mc Henry	2,800	2,800	100
	Mc Lean	4,500	4,400	99
	Mercer	5,100	5,000	98

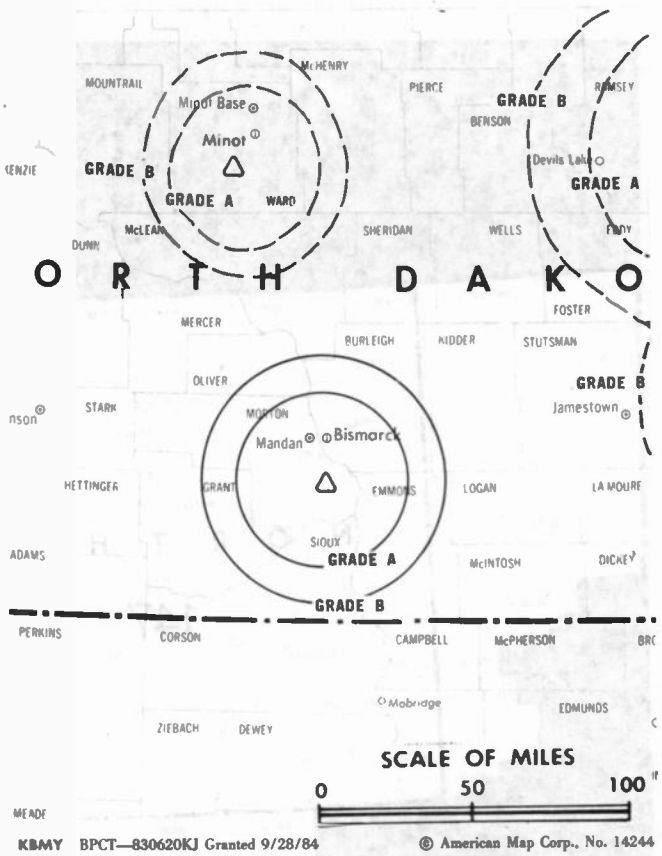

KBMY BPCT—830620KJ Granted 9/28/84 © American Map Corp., No. 14244

Net Weekly Circulation	State County	Total Households	TV Households	%
50% & Over	Morton	9,700	9,600	99
	Mountrail	2,900	2,900	100
	Renville	1,400	1,400	100
	Ward	21,800	21,600	99
	NORTH DAKOTA			
Between 25-49%	Oliver	800	800	100
	Sheridan	1,000	1,000	100
	Sioux	1,000	1,000	100
	Stark	8,400	8,300	99
	SOUTH DAKOTA			
	Corson	1,500	1,400	93
	NORTH DAKOTA			
Between 5-24%	Burke	1,400	1,400	100
	Dunn	1,600	1,600	100
	Hettinger	1,500	1,500	100
	Logan	1,200	1,200	100
	Mc Intosh	1,900	1,900	100
	Pierce	2,000	2,000	100
Station Totals		**101,900**	**101,000**	**99**
Net Weekly Circulation (1991)				**62,800**
Average Daily Circulation (1991)				**30,200**

KFYR-TV

Ch. 5

(Operates satellites KQCD-TV, Dickinson; KMOT, Minot & KUMV-TV, Williston, ND)

Network Service: NBC.

Licensee: Meyer Broadcasting Co., Box 1738, Bismarck, ND 58502.

Studio: 200 N. 4th St., Bismarck, ND 58501.

Telephone: 701-255-5757. **Fax:** 701-255-4921.

Technical Facilities: Channel No. 5 (76-82 MHz). Authorized power: 100-kw visual, 13.5-kw aural. Antenna: 1402-ft. above av. terrain, 1101-ft. above ground, 3373-ft. above sea level.

Latitude	46°	36'	17"
Longitude	100°	48'	30"

Transmitter: 12-mi. S of city.

Multichannel TV Sound: Stereo only.

Satellite Earth Stations: GE, 6-meter Ku-band; Harris, 3-meter C-band; Simulsat Ku & C-band; Comsat, Harris, Scientific-Atlanta, Standard Components receivers.

AM Affiliate: KFYR, 5-kw, 550 kHz (ABC).

FM Affiliate: KYYY, 100-kw, 92.9 MHz (No. 225), 1402-ft.

News Services: Agri-data, AP, NBC, Sports News Satellite.

Ownership: Meyer Broadcasting Co. (Group Owner).

Began Operation: December 19, 1953.

Represented (sales): Blair Television; Target Broadcast Sales (Canada).

Represented (legal): Hogan & Hartson.

Represented (engineering): Jules Cohen & Associates, P.C.

Personnel:
Judith Johnson, President & Chief Executive Officer.
Tom Barr, General Manager.
Jim Sande, Operations & Programming Manager.
Penny Borg, National & Regional Sales Manager.
Jerry Hegel, Local Sales Manager.
Rich Beierle, Chief Engineer.
Dick Heidt, News Director.
Linda Johnson, Promotion Director.
Ed Kautzman, Business Manager.

Highest 30 Sec. Rate: $500.

Rates: Include KQCD-TV, Dickinson; KMOT, Minot & KUMV-TV, Williston, ND.

City of License: Bismarck. **ADI:** Minot-Bismarck-Dickinson, ND-Glendive, MT. **Rank:** 147.

Total Households: ©MSI Consumer Market Data as of 1/1/91. TV Homes, TV% and Circulation ©1991 Arbitron. County coverage based on Arbitron study.

Net Weekly Circulation	State County	Total Households	TV Households Households	TV Households %
	NORTH DAKOTA			
50% & Over	Burleigh	23,300	23,100	99
	Emmons	2,000	2,000	100
	Grant	1,500	1,500	100
	Kidder	1,400	1,400	100
	Logan	1,200	1,200	100
	Mc Intosh	1,900	1,900	100
	Mc Lean	4,500	4,400	99
	Mercer	5,100	5,000	98
	Morton	9,700	9,600	99

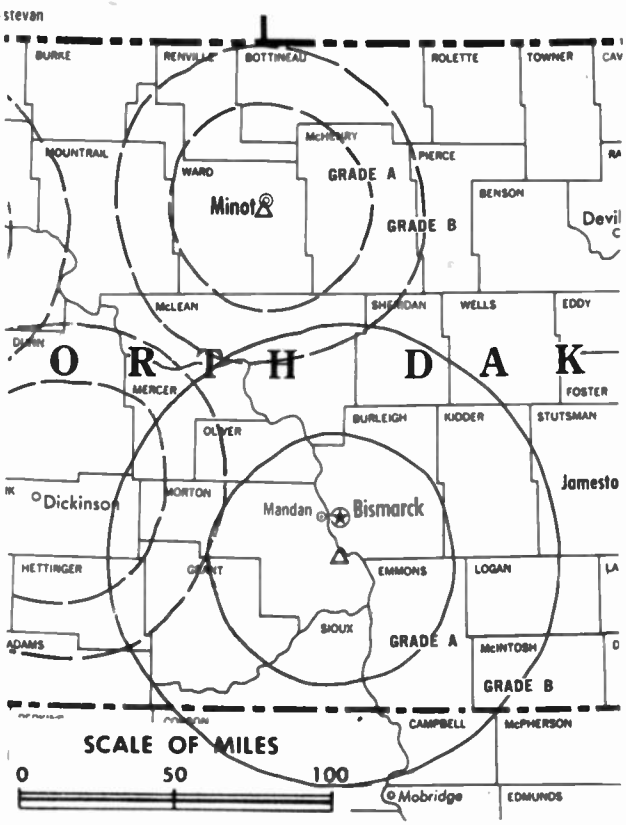

KFYR-TV BPCT-2965 Granted 2/24/63 © American Map Corp., 14244

Net Weekly Circulation	State County	Total Households	TV Households Households	TV Households %
50% & Over	Oliver	800	800	100
	Sioux	1,000	1,000	100
	SOUTH DAKOTA			
	Campbell	800	800	100
	Corson	1,500	1,400	93
	Walworth	2,700	2,600	96
	NORTH DAKOTA			
Between 25-49%	Foster	1,600	1,600	100
	Hettinger	1,500	1,500	100
	Sheridan	1,000	1,000	100
	SOUTH DAKOTA			
	Dewey	1,500	1,400	93
	Mc Pherson	1,500	1,500	100
	Perkins	1,800	1,700	94
	NORTH DAKOTA			
Between 5-24%	Dunn	1,600	1,600	100
	Slope	400	400	100
	Stark	8,400	8,300	99
	Stutsman	9,300	9,200	99
	Wells	2,700	2,700	100
Station Totals		88,700	87,600	99
Net Weekly Circulation (1991)				58,700
Average Daily Circulation (1991)				41,500

There is no more visible place for your advertising message than the pages of the
Television & Cable Factbook

North Dakota—Bismarck

KXMB-TV

Ch. 12

(Satellite of KXMC-TV, Minot, ND)

Network Service: CBS.

Licensee: Reiten Television Company Inc., Box 1617, Bismarck, ND 58502.

Studio: 1811 North 15, Bismarck, ND 58501.

Telephone: 701-223-9197. **Fax:** 701-223-3320.

Technical Facilities: Channel No. 12 (204-210 MHz). Authorized power: 316-kw visual, 31.6-kw aural. Antenna: 1580-ft. above av. terrain, 1204-ft. above ground, 3449-ft. above sea level.

Latitude	46°	35'	17"
Longitude	100°	48'	26"

Transmitter: 5-mi. E & 2-mi. S of St. Anthony.

Satellite Earth Stations: In operation; M/A-Com receivers.

News Services: AP, CBS.

Ownership: Reiten Television (Group Owner).

Began Operation: November 19, 1955. Sale to present owner by KXJB-TV, Valley City-Fargo approved by FCC Jan. 27, 1971 (**Television Digest**, Vol. 11:5).

Represented (sales): Katz Television.

Represented (legal): Fisher, Wayland, Cooper & Leader.

Personnel:
Robert Romine, Manager.
David Reiten, National Sales Manager.
Tim J. Reiten, News Director.
Rocky Hefty, Chief Engineer.

Rates: Sold with KXMC-TV, Minot; KXMD-TV, Williston & KXMA-TV, Dickinson, ND.

City of License: Bismarck. **ADI:** Minot-Bismarck-Dickinson, ND-Glendive, MT. **Rank:** 147.

Total Households: ©MSI Consumer Market Data as of 1/1/91. TV Homes, TV% and Circulation ©1991 Arbitron. County coverage based on Arbitron study.

Net Weekly Circulation	State County	Total Households	TV Households Households	TV Households %
	NORTH DAKOTA			
50% & Over	Burleigh	23,300	23,100	99
	Emmons	2,000	2,000	100
	Grant	1,500	1,500	100
	Kidder	1,400	1,400	100
	Logan	1,200	1,200	100
	Mc Intosh	1,900	1,900	100
	Mercer	5,100	5,000	98
	Morton	9,700	9,600	99
	Oliver	800	800	100
	Sioux	1,000	1,000	100
	SOUTH DAKOTA			
	Corson	1,500	1,400	93

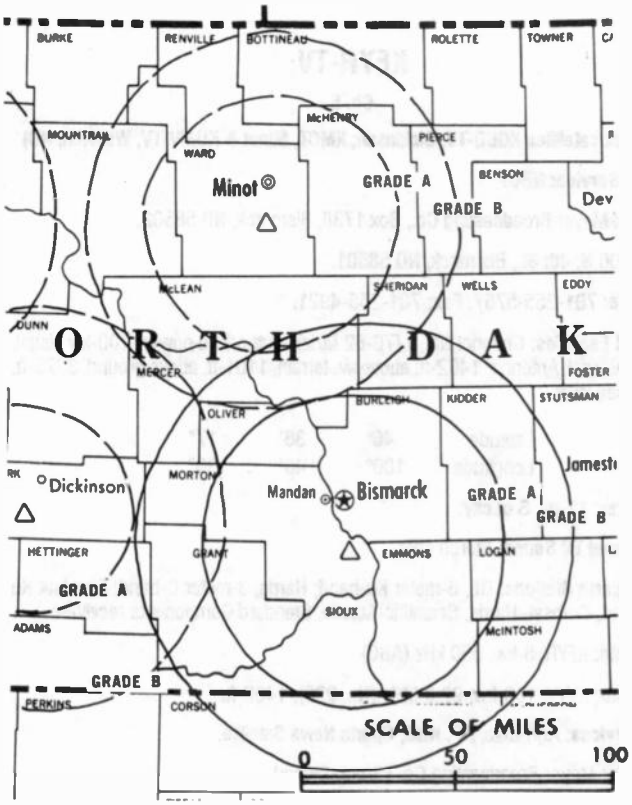

KXMB-TV BMPCT-7664 Granted 2/15/77 © American Map Corp., 14244

Net Weekly Circulation	State County	Total Households	TV Households Households	TV Households %
	NORTH DAKOTA			
Between 25-49%	Hettinger	1,500	1,500	100
	Sheridan	1,000	1,000	100
	SOUTH DAKOTA			
	Campbell	800	800	100
	Dewey	1,500	1,400	93
	Mc Pherson	1,500	1,500	100
	Perkins	1,800	1,700	94
	Walworth	2,700	2,600	96
	NORTH DAKOTA			
Between 5-24%	Foster	1,600	1,600	100
	Mc Lean	4,500	4,400	99
	Stark	8,400	8,300	99
	Stutsman	9,300	9,200	99
	Wells	2,700	2,700	100
Station Totals		**86,700**	**85,600**	**99**
Net Weekly Circulation (1991)				**45,600**
Average Daily Circulation (1991)				**26,600**

WDAZ-TV

Ch. 8

(Satellite of WDAY-TV, Fargo, ND)

Network Service: ABC.

Licensee: Forum Publishing Co., 301 S. 8th St., Fargo, ND 58108.

Studio: 600 DeMers Ave., Grahd Forks, ND 58201.

Telephone: 701-775-2500. **Fax:** 701-746-4507.

Technical Facilities: Channel No. 8 (180-186 MHz). Authorized power: 316-kw visual, 50-kw aural. Antenna: 1480-ft. above av. terrain, 1461-ft. above ground, 2982-ft. above sea level.

Latitude	48°	08'	24"
Longitude	97°	59'	38"

Transmitter: 9-mi. N of Petersburg, ND.

Satellite Earth Station: Harris, 4.5-meter C-band; Vertex, 4.5-meter Ku-band; Harris, Microdyne receivers.

News Service: AP.

Ownership: Forum Publishing Co. (Group Owner).

Began Operation: February 8, 1967.

Represented (sales): Katz Television.

Represented (legal): Holland & Knight.

Personnel:
Robert Kerr, Station Manager.
Jack Eisenzimmer, Local Sales Manager.
Chuck Bundlie, News Director.
Julia Spicer, Promotion Director.
Dennis Clemenson, Chief Engineer.

Rates: Sold in combination with WDAY-TV, Fargo, ND. Separate rates available on request.

City of License: Devils Lake. **ADI:** Fargo. **Rank:** 109.

Total Households: ©MSI Consumer Market Data as of 1/1/91. TV Homes, TV% and Circulation ©1991 Arbitron. County coverage based on Arbitron study.

Net Weekly Circulation	State / County	Total Households	TV Households	%
	MINNESOTA			
50% & Over	Kittson	2,400	2,300	96
	Lake Of The Woods	1,500	1,400	93
	Marshall	4,500	4,400	98
	Pennington	5,600	5,500	98
	Red Lake	1,800	1,800	100
	Roseau	5,100	4,800	94
	NORTH DAKOTA			
	Benson	2,500	2,400	96
	Cavalier	2,600	2,500	96

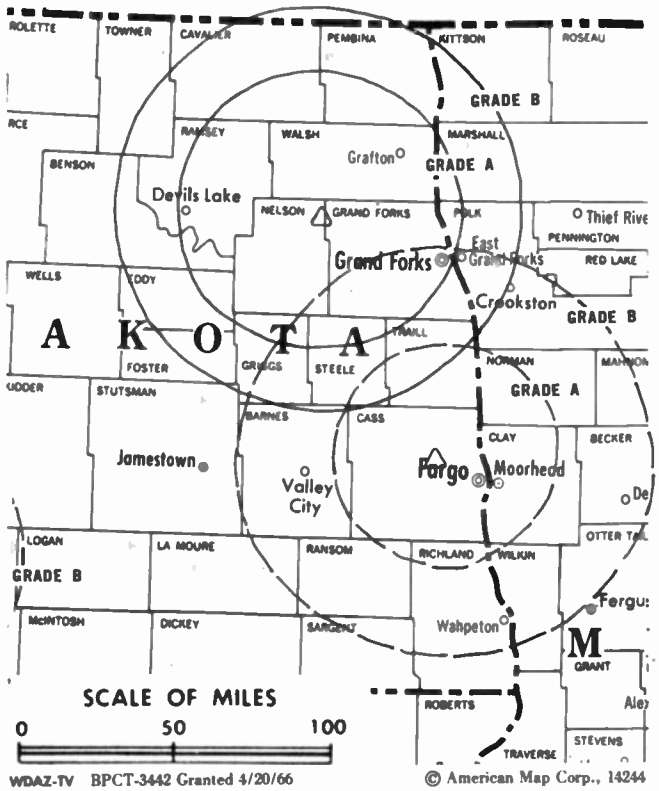

Net Weekly Circulation	State / County	Total Households	TV Households	%
50% & Over	Eddy	1,300	1,300	100
	Foster	1,600	1,600	100
	Grand Forks	25,200	25,000	99
	Griggs	1,400	1,400	100
	Nelson	2,000	2,000	100
	Pembina	3,800	3,700	97
	Pierce	2,000	2,000	100
	Ramsey	5,200	5,100	98
	Rolette	3,900	3,800	97
	Towner	1,600	1,600	100
	Walsh	5,700	5,600	98
	Wells	2,700	2,700	100
	MINNESOTA			
Between 25-49%	Polk	12,500	12,300	98
	NORTH DAKOTA			
Between 5-24%	Kidder	1,400	1,400	100
	Steele	1,100	1,100	100
	Traill	3,400	3,400	100
Station Totals		100,800	99,100	98
Net Weekly Circulation (1991)				74,600
Average Daily Circulation (1991)				47,700

North Dakota—Dickinson

KXMA-TV

Ch. 2

Network Service: CBS.

Licensee: Reiten Television Company Inc., Drawer B, Dickinson, ND 58602.

Studio: 119 2nd Ave. W, Dickinson, ND 58601.

Mailing Address: Drawer B, Dickinson, ND 58602.

Telephone: 701-227-1400.

Technical Facilities: Channel No. 2 (54-60 MHz). Authorized power: 100-kw visual, 10-kw aural. Antenna: 840-ft. above av. terrain, 621-ft. above ground, 3556-ft. above sea level.

Latitude	46°	43'	30.15"
Longitude	102°	54'	58.16"

Transmitter: 10.5-mi. S, 6-mi. W of Dickinson.

Ownership: Reiten Television (Group Owner).

Began Operation: October 15, 1956. Sale to present owner approved by FCC Dec. 4, 1984. Sale to Northern Plains Bcstg. Group by Stanley Deck approved by FCC April 22, 1983. Sale to Deck by Dickinson Radio Assn. increasing Stanley Deck's holdings from 5% to 99.5% was approved Oct. 25, 1966 (**Television Digest**, Vol. 6:44).

Represented (sales): Katz Television.

Represented (legal): Fisher, Wayland, Cooper & Leader.

Personnel:
Charles Tibor, General Manager.
Keith Tysver, Chief Engineer.
David Reiten, National Sales Manager.

Highest 30 Sec. Rate: $35.

NETWORK BASE HOURLY RATE: $100.

City of License: Dickinson. **ADI:** Minot-Bismarck-Dickinson, ND-Glendive, MT. **Rank:** 147.

Total Households: ©MSI Consumer Market Data as of 1/1/91. TV Homes, TV% and Circulation ©1991 Arbitron. County coverage based on Arbitron study.

Net Weekly Circulation	State County	Total Households	TV Households	%
	NORTH DAKOTA			
50% & Over	Adams	1,300	1,300	100
	Billings	400	400	100
	Bowman	1,600	1,600	100
	Dunn	1,600	1,600	100
	Golden Valley	900	900	100

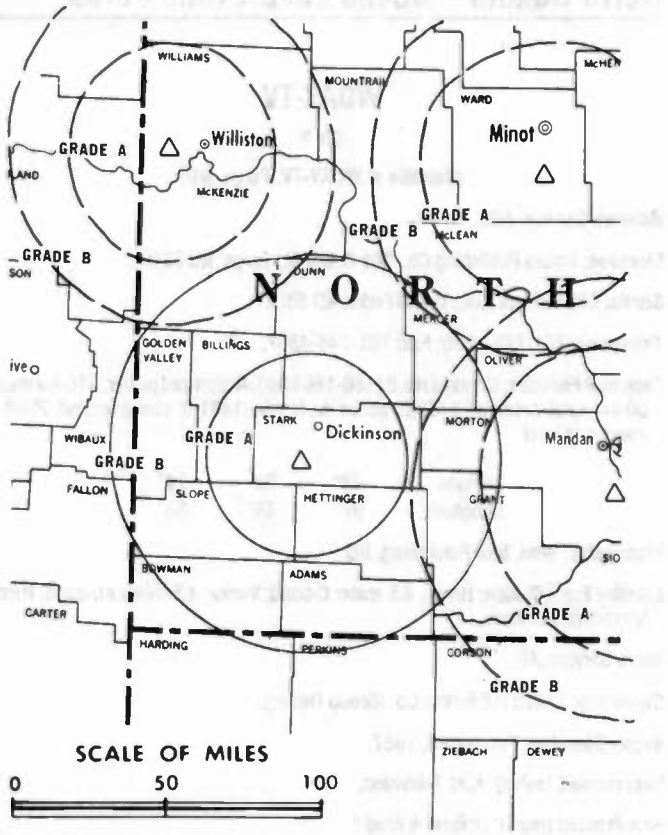

KXMA-TV BPCT—3391 Granted 3/16/65 © American Map Corp., No. 14244

Net Weekly Circulation	State County	Total Households	TV Households	%
50% & Over	Hettinger	1,500	1,500	100
	Slope	400	400	100
	Stark	8,400	8,300	99
	SOUTH DAKOTA			
Between 25-49%	Harding	600	600	100
	MONTANA			
Between 5-24%	Carter	600	600	100
	NORTH DAKOTA			
	Mercer	5,100	5,000	98
	SOUTH DAKOTA			
	Perkins	1,800	1,700	94
Station Totals		**24,200**	**23,900**	**99**
Net Weekly Circulation (1991)				**13,900**
Average Daily Circulation (1991)				**7,900**

KQCD-TV

Ch. 7

(Satellite of KFYR-TV, Bismarck, ND)

Network Service: NBC.

Licensee: Meyer Broadcasting Co., Box 1738, Bismarck, ND 58502.

Studio: 373 21st St. E, Dickinson, ND 58601.

Telephone: 701-225-6843.

Technical Facilities: Channel No. 7 (174-180 MHz). Authorized power: 282-kw visual, 63-kw aural. Antenna: 730-ft. above av. terrain, 649-ft. above ground, 3349-ft. above sea level.

Latitude	46°	56'	49"
Longitude	102°	59'	17"

Transmitter: 10.5-mi. WNW of Dickinson.

Multichannel TV Sound: Stereo only.

Satellite Earth Station: Harris, 4.6-meter Ku-band; Standard Communications receivers.

News Services: Agri-data, AP, NBC.

Ownership: Meyer Broadcasting Co. (Group Owner).

Began Operation: July 28, 1980.

Represented (sales): Blair Television.

Represented (legal): Hogan & Hartson.

Represented (engineering): Jules Cohen & Associates, P.C.

Personnel:
Judith Johnson, President & Chief Executive Officer (Bismarck).
Cherie Harms, General Manager (Bismarck).
Ron Zenor, Chief Engineer.
Sean Burshek, Program Director.

Rates: Sold in combination with KFYR-TV, Bismarck.

City of License: Dickinson. **ADI:** Minot-Bismarck-Dickinson, ND-Glendive, MT. **Rank:** 147.

Total Households: ©MSI Consumer Market Data as of 1/1/91. TV Homes, TV% and Circulation ©1991 Arbitron. County coverage based on Arbitron study.

Net Weekly Circulation	State / County	Total Households	TV Households	%
	MONTANA			
50% & Over	Wibaux	500	500	100
	NORTH DAKOTA			
	Adams	1,300	1,300	100
	Billings	400	400	100
	Bowman	1,600	1,600	100
	Dunn	1,600	1,600	100
	Golden Valley	900	900	100

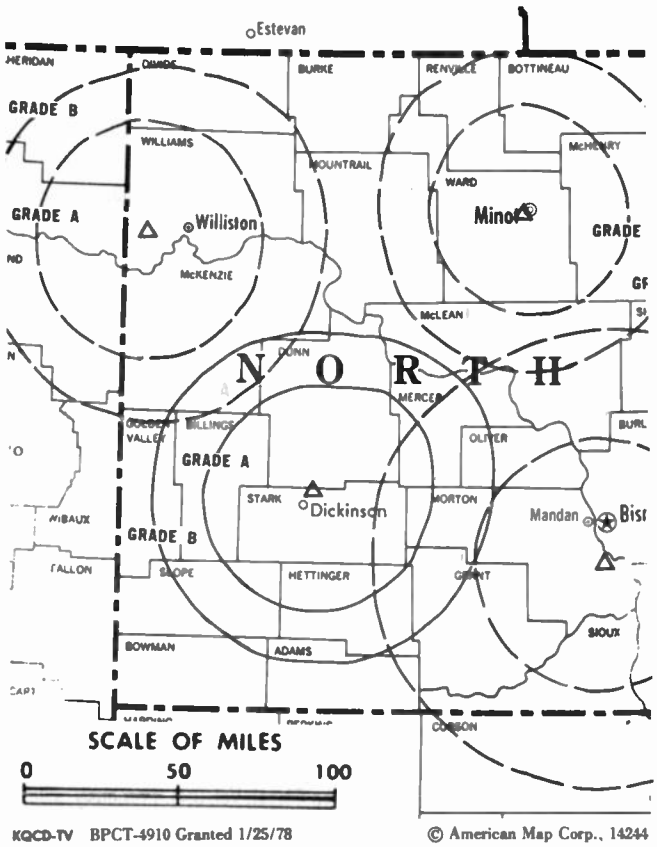

KQCD-TV BPCT-4910 Granted 1/25/78

© American Map Corp., 14244

Net Weekly Circulation	State / County	Total Households	TV Households	%
50% & Over	Hettinger	1,500	1,500	100
	Slope	400	400	100
	Stark	8,400	8,300	99
	MONTANA			
Between 25-49%	Fallon	1,400	1,300	93
	SOUTH DAKOTA			
Between 5-24%	Harding	600	600	100
	Perkins	1,800	1,700	94
Station Totals		**20,400**	**20,100**	**99**
Net Weekly Circulation (1991)				**14,700**
Average Daily Circulation (1991)				**10,600**

NEED BROADCAST TV OR CABLE TV DATA FROM THE FACTBOOK ON TAPE OR DISKETTE? NEED CUSTOMIZED REPORTS?

Call Warren Publishing's Market Research & Data Sales Dept. 202-872-9200

North Dakota—Fargo-Grand Forks

KTHI-TV

Ch. 11

Network Service: NBC.

Licensee: Spokane Television Inc., 1350 21st Ave. S, Fargo, ND 58103.

Studios: 1350 21st Ave. S, Fargo, ND 58103; 314 9th Ave. N, Grand Forks, 58201.

Mailing Address: Box 1878, Fargo, ND 58107.

Telephones: 701-237-5211, Fargo; 701-772-3481, Grand Forks.

TWX: 910-673-8302.

Technical Facilities: Channel No. 11 (198-204 MHz). Authorized power: 304-kw visual, 45.7-kw aural. Antenna: 2000-ft. above av. terrain, 2063-ft. above ground, 3058-ft. above sea level.

Latitude	47°	20'	36"
Longitude	97°	17'	17"

Transmitter: 3-mi. W of Blanchard.

Multichannel TV Sound: Stereo only.

Satellite Earth Stations: Harris, 6.1-meter C-band; RCA, 4.5-meter Ku-band; Harris, M/A-Com, Standard Agile Omni receivers.

News Services: AP, NBC.

Ownership: Morgan Murphy Stations (Group Owner).

Began Operation: October 11, 1959. Sale by Fuqua Communications to present owner approved by FCC Dec. 23, 1968 (**Television Digest**, Vol. 9:4). Previously, sale of control to Natco by Polaris Corp. approved Sept. 23, 1966 (Vol. 5:51; 6:39, 40). Sale of control to Polaris by North Dakota Bcstg. approved by FCC July 25, 1962 (Vol. 2:20).

Represented (sales): Harrington, Righter & Parsons Inc.

Represented (legal): Brown, Finn & Nietert, Chartered.

Personnel:
Elizabeth M. Burns, President.
John P. Hrubesky, Vice President & General Manager.
Dale Bosch, Station Manager & Program Director.
Pete Anderson, General Sales Manager.
Joy Ryan, National Sales Manager.
Charley Johnson, News Director.
Pam Petrik, Creative Services & Promotion.
Carol Gillett, Traffic Manager.
Roger Johnson, Chief Engineer.
Arnie Buck, Business Manager.

Highest 30 Sec. Rate: $765.

City of License: Fargo. **ADI:** Fargo. **Rank:** 109.

Total Households: ©MSI Consumer Market Data as of 1/1/91. TV Homes, TV% and Circulation ©1991 Arbitron. County coverage based on Arbitron study.

Net Weekly Circulation	State / County	Total Households	TV Households	%
	MINNESOTA			
50% & Over	Becker	11,400	11,200	98
	Clay	17,200	17,100	99
	Clearwater	3,100	3,000	97
	Kittson	2,400	2,300	96
	Lake Of The Woods	1,500	1,400	93
	Mahnomen	1,700	1,700	100
	Marshall	4,500	4,400	98
	Norman	3,200	3,100	97
	Otter Tail	20,100	19,700	98
	Pennington	5,600	5,500	98
	Polk	12,500	12,300	98
	Red Lake	1,800	1,800	100
	Roseau	5,100	4,800	94
	Wilkin	2,800	2,800	100

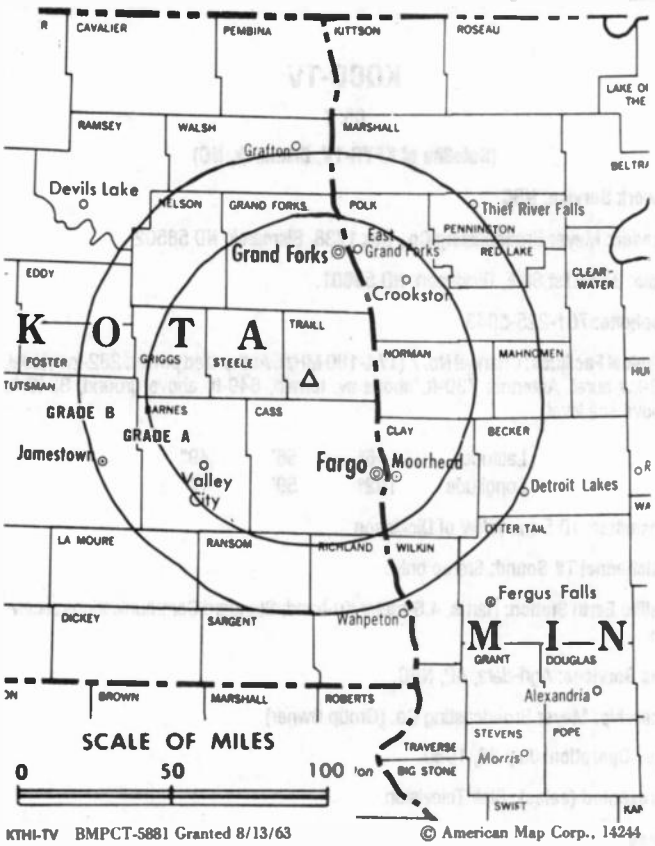

KTHI-TV BMPCT-5881 Granted 8/13/63

© American Map Corp., 14244

Net Weekly Circulation	State / County	Total Households	TV Households	%
	NORTH DAKOTA			
50% & Over	Barnes	5,100	5,100	100
	Cass	40,800	40,500	99
	Eddy	1,300	1,300	100
	Foster	1,600	1,600	100
	Grand Forks	25,200	25,000	99
	Griggs	1,400	1,400	100
	La Moure	2,200	2,200	100
	Nelson	2,000	2,000	100
	Pembina	3,800	3,700	97
	Ramsey	5,200	5,100	98
	Ransom	2,500	2,500	100
	Richland	7,100	7,000	99
	Sargent	1,900	1,900	100
	Steele	1,100	1,100	100
	Stutsman	9,300	9,200	99
	Traill	3,400	3,400	100
	Walsh	5,700	5,600	98
	MINNESOTA			
Between 25-49%	Grant	2,600	2,600	100
	Stevens	3,600	3,500	97
	Traverse	1,700	1,700	100
	NORTH DAKOTA			
	Benson	2,500	2,400	96
	Cavalier	2,600	2,500	96
	Dickey	2,500	2,500	100
	Towner	1,600	1,600	100
	SOUTH DAKOTA			
	Marshall	2,000	2,000	100
	Roberts	3,800	3,700	97

(Continued on page A-873)

Station Totals	**272,600**	**268,400**	**98**
Net Weekly Circulation (1991)			**190,900**
Average Daily Circulation (1991)			**107,900**

North Dakota—Fargo-Moorhead, Minnesota

KVRR

Ch. 15

(Also operates KJRR, Jamestown; KNRR, Pembina, ND & KBRR, Thief River Falls, MN)

Network Service: Fox.

Licensee: Red River Broadcast Corp., 4015 9th Ave. SW, Fargo, ND 58103.

Studio: 4015 9th Ave. SW, Fargo, ND 58103.

Mailing Address: Box 9115, Fargo, ND 58106.

Telephone: 701-277-1515. **TWX:** 510-600-6414. **Fax:** 701-277-1830.

Technical Facilities: Channel No. 15 (476-482 MHz). Authorized power: 4170-kw max. visual, 417-kw max. aural. Antenna: 1216-ft. above av. terrain, 1095-ft. above ground, 2543-ft. above sea level.

Latitude	46°	40'	26"
Longitude	96°	13'	40"

Transmitter: 1-mi. N of Hwy. 32, 0.5-mi. E of intersection of Hwys. 32 & 34, Tansem, MN.

Multichannel TV Sound: Stereo only.

Satellite Earth Stations: Andrew, 7-meter; Scientific-Atlanta, 7-meter; Scientific-Atlanta, 5-meter; Harris, 4.5-meter Ku-band; RCA Ku-band; Scientific-Atlanta, M/A-Com receivers.

News Service: Fox.

Ownership: Red River Broadcast Corp. (Group Owner).

Began Operation: February 14, 1983. Sale to Fargo Bcstg. Corp. approved by FCC March 12, 1985. Transfer of 50% to John W. Boler approved by FCC July 19, 1985. Transfer from Boler to present owner approved Aug. 4, 1987.

Represented (sales): Blair Television.

Represented (legal): Crowell & Moring.

Represented (engineering): du Treil, Lundin & Rackley.

Personnel:
Ro Grignon, General Manager.
Donn Bryant, General Sales Manager.
Kent Lien, Program Manager.
Nancy Barr, Operations Manager & Promotion Director.
Kathy Lau, Business Manager.
Lindsay Bold, Production Manager.
Candace Kassenborg, Public Service Director.
Glen Pedersen, Chief Engineer.

Rates: On request.

City of License: Fargo. **ADI:** Fargo. **Rank:** 109.

Total Households: ©MSI Consumer Market Data as of 1/1/91. TV Homes, TV% and Circulation ©1991 Arbitron. County coverage based on Arbitron study.

Net Weekly Circulation	State County	Total Households	TV Households	%
	MINNESOTA			
50% & Over	Becker	11,400	11,200	98
	Beltrami	12,100	11,600	96
	Clay	17,200	17,100	99
	Kittson	2,400	2,300	96
	Marshall	4,500	4,400	98
	Pennington	5,600	5,500	98
	Polk	12,500	12,300	98
	Red Lake	1,800	1,800	100
	Roseau	5,100	4,800	94
	Wilkin	2,800	2,800	100
	NORTH DAKOTA			
	Barnes	5,100	5,100	100
	Cass	40,800	40,500	99
	Grand Forks	25,200	25,000	99
	Griggs	1,400	1,400	100

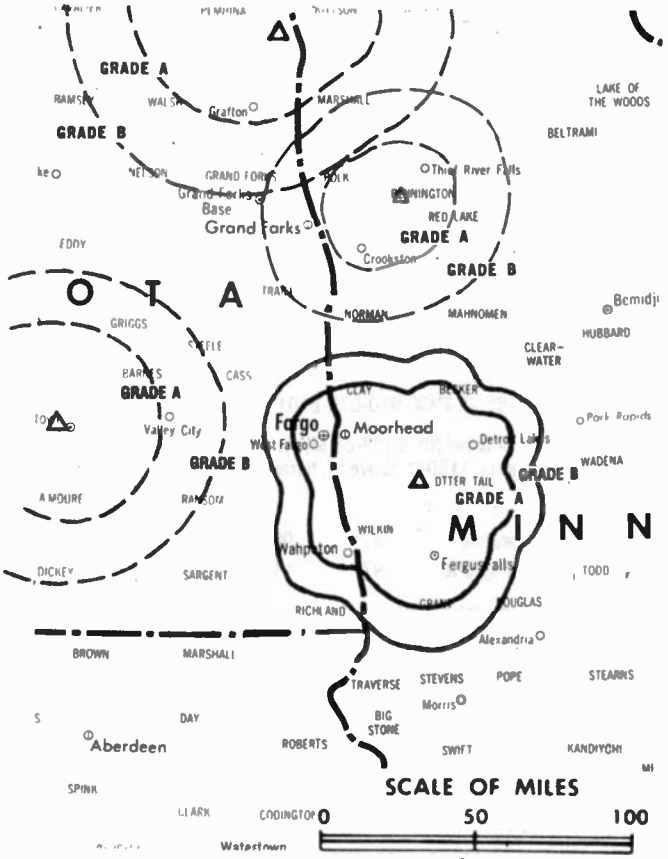

KVRR BPCT—870330KS Granted 8/28/87

© American Map Corp., No. 14244

Net Weekly Circulation	State County	Total Households	TV Households	%
50% & Over	Pembina	3,800	3,700	97
	Richland	7,100	7,000	99
	Stutsman	9,300	9,200	99
	Walsh	5,700	5,600	98
	MINNESOTA			
Between 25-49%	Cass	8,300	8,000	96
	Clearwater	3,100	3,000	97
	Crow Wing	18,500	18,100	98
	Douglas	11,700	11,500	98
	Grant	2,600	2,600	100
	Hubbard	6,000	5,800	97
	Itasca	16,400	16,100	98
	Mahnomen	1,700	1,700	100
	Norman	3,200	3,100	97
	Otter Tail	20,100	19,700	98
	Traverse	1,700	1,700	100
	Wadena	5,000	4,800	96
	NORTH DAKOTA			
	Cavalier	2,600	2,500	96
	Eddy	1,300	1,300	100
	Foster	1,600	1,600	100
	Ramsey	5,200	5,100	98
	Ransom	2,500	2,500	100
	Sargent	1,900	1,900	100
	Steele	1,100	1,100	100
	Traill	3,400	3,400	100
	MINNESOTA			
Between 5-24%	Lake Of The Woods	1,500	1,400	93
	Morrison	10,600	10,400	98
	Stevens	3,600	3,500	97

(Continued on page A-873)

Station Totals	**322,700**	**317,300**	**98**
Net Weekly Circulation (1991)			**149,900**
Average Daily Circulation (1991)			**66,900**

WDAY-TV

Ch. 6

(Operates satellite WDAZ-TV, Devils Lake, ND)

Network Service: ABC.

Licensee: Forum Publishing Co., Box 2466, Fargo, ND 58108.

Studio: 301 S. 8th St., Fargo, ND 58108.

Mailing Address: Box 2466, Fargo, ND 58108.

Telephone: 701-237-6500. **TWX:** 910-673-8301. **Fax:** 701-241-5368.

Technical Facilities: Channel No. 6 (82-88 MHz). Authorized power: 100-kw visual, 11.2-kw aural. Antenna: 1150-ft. above av. terrain, 1206-ft. above ground, 2152-ft. above sea level.

Latitude	47°	00'	43"
Longitude	97°	11'	58"

Transmitter: 1-mi. E of Amenia, ND.

Satellite Earth Stations: Andrew, 4.5-meter C-band; Andrew, 7.3-meter C-band; Microdyne, 7-meter C-band; Vertex, 4.5-meter Ku-band; Andrew, Microdyne, Standard Communications receivers.

AM Affiliate: WDAY, 5-kw, 970 kHz (NBC).

FM Affiliate: WDAY-FM, 100-kw, 93.7 MHz (No. 229), 1150-ft.

News Services: AP, Conus.

Ownership: Forum Publishing Co. (Group Owner).

Began Operation: June 1, 1953. Sale of 55.56% control to Fargo Forum by E. C. & Marie E. Reineke to give its owners, Black family, 100% control approved July 20, 1960 by FCC (**Television Digest**, Vol. 16:31).

Represented (sales): Katz Television.

Represented (legal): Holland & Knight.

Personnel:
William C. Marcil, President.
Mark Prather, General Manager.
Al Aamodt, News Director.
Susan Elder, Operations Manager.
Tom Thompson, Chief Engineer.

Highest 30 Sec. Rate: $700.

NETWORK BASE HOURLY RATE: $500.

City of License: Fargo. **ADI:** Fargo. **Rank:** 109.

Total Households: ©MSI Consumer Market Data as of 1/1/91. TV Homes, TV% and Circulation ©1991 Arbitron. County coverage based on Arbitron study.

Net Weekly Circulation	State County	Total Households	TV Households	%
	MINNESOTA			
50% & Over	Becker	11,400	11,200	98
	Clay	17,200	17,100	99
	Clearwater	3,100	3,000	97
	Mahnomen	1,700	1,700	100
	Norman	3,200	3,100	97
	Otter Tail	20,100	19,700	98
	Wilkin	2,800	2,800	100
	NORTH DAKOTA			
	Barnes	5,100	5,100	100
	Cass	40,800	40,500	99
	Dickey	2,500	2,500	100

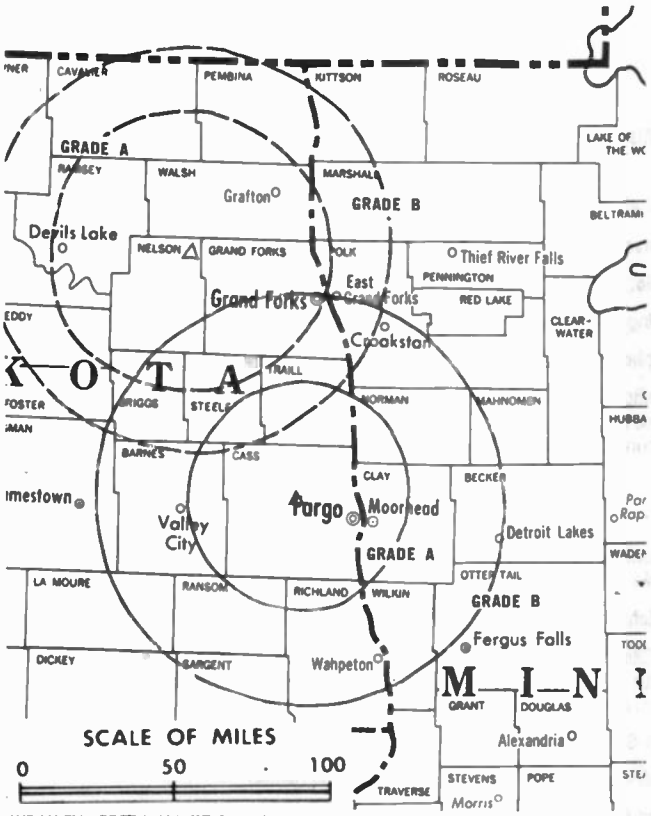

Net Weekly Circulation	State County	Total Households	TV Households	%
50% & Over	La Moure	2,200	2,200	100
	Ransom	2,500	2,500	100
	Richland	7,100	7,000	99
	Sargent	1,900	1,900	100
	Steele	1,100	1,100	100
	Stutsman	9,300	9,200	99
	Traill	3,400	3,400	100
	MINNESOTA			
Between 25-49%	Polk	12,500	12,300	98
	Red Lake	1,800	1,800	100
	Traverse	1,700	1,700	100
	NORTH DAKOTA			
	Griggs	1,400	1,400	100
	Nelson	2,000	2,000	100
	MINNESOTA			
Between 5-24%	Beltrami	12,100	11,600	96
	Grant	2,600	2,600	100
	NORTH DAKOTA			
	Benson	2,500	2,400	96
	Cavalier	2,600	2,500	96
	Foster	1,600	1,600	100
	Pembina	3,800	3,700	97
	Ramsey	5,200	5,100	98
	Walsh	5,700	5,600	98
	SOUTH DAKOTA			
	Mc Pherson	1,500	1,500	100
	Marshall	2,000	2,000	100
	Roberts	3,800	3,700	97
Station Totals		198,200	195,500	99
Net Weekly Circulation (1991)				124,900
Average Daily Circulation (1991)				76,700

KJRR

Ch. 7

(Satellite of KVRR, Fargo, ND)

Network Service: Fox.

Licensee: Red River Broadcast Corp., 4015 9th Ave. SW, Fargo, ND 58103.

Studio: See KVRR, Fargo.

Mailing Address: Box 9115, Fargo, ND 58106.

Telephone: 701-277-1515. **TWX:** 510-600-6414. **Fax:** 701-277-1830.

Technical Facilities: Channel No. 7 (174-180 MHz). Authorized power: 316-kw visual, 31.6-kw aural. Antenna: 443-ft. above av. terrain, 499-ft. above ground, 1984-ft. above sea level.

Latitude	46°	55'	30"
Longitude	98°	46'	21"

Transmitter: 2.5-mi. WNW of Fort Seward Historic site, Jamestown.

Multichannel TV Sound: Stereo only.

News Service: Fox.

Ownership: Red River Broadcast Corp. (Group Owner).

Began Operation: October 7, 1988.

Represented (sales): Blair Television.

Represented (legal): Crowell & Moring.

Represented (engineering): du Treil, Lundin & Rackley.

Personnel:
Ro Grignon, General Manager.
Donn Bryant, General Sales Manager.
Glen Pedersen, Chief Engineer.
Kent Lien, Program Director.
Nancy Barr, Operations Manager & Promotion Director.
Kathy Lau, Business Manager.

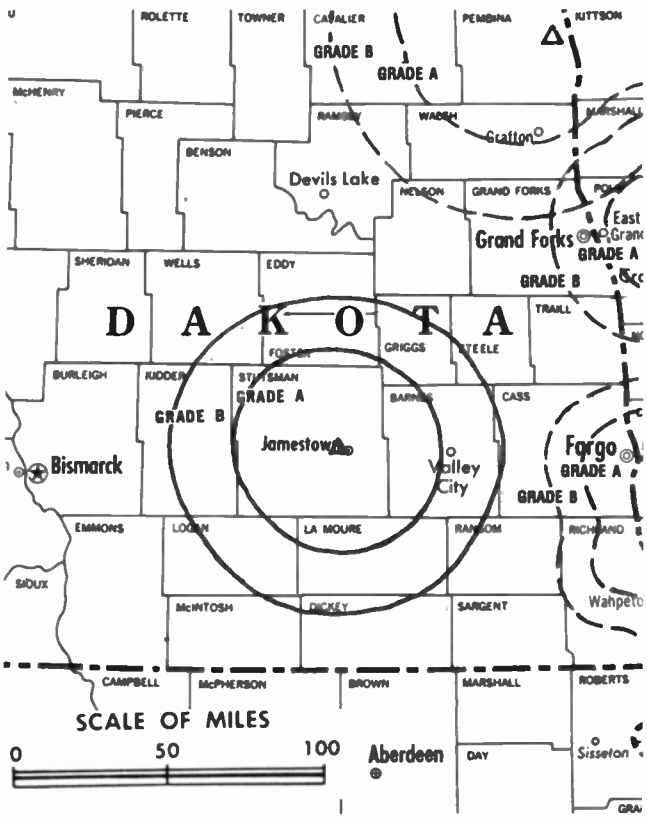

KJRR BMPCT-880801LM Granted 1/27/89 © American Map Corp., No. 14244

Lindsay Bold, Production Manager.
Candace Kassenborg, Public Service Director.

Rates: On request.

Arbitron Data: Included with KVRR, Fargo, ND.

City of License: Jamestown. **ADI:** Fargo. **Rank:** 109.

North Dakota—Minot

KMCY

Ch. 14

(Satellite of KBMY, Bismarck, ND)

Network Service: ABC.

Grantee: Forum Publishing Co., 301 S. Eighth St., Fargo, ND 58103.

Studio: See KBMY, Bismarck.

Telephone: 701-223-1700.

Technical Facilities: Channel No. 14 (470-476 MHz). Authorized power: 513-kw visual, 90-kw aural. Antenna: 829-ft. above av. terrain, 649-ft. above ground, 2723-ft. above sea level.

Latitude	48°	03'	13"
Longitude	101°	23'	05"

Transmitter: 11.5-mi. S & 4-mi. W of Minot.

Satellite Earth Station: Harris, 3.6-meter; Harris receivers.

Ownership: Forum Publishing Co. (Group Owner).

Began Operation: June 19, 1985.

Represented (sales): Katz Television.

Represented (legal): Holland & Knight.

Personnel:
Mark Prather, Station Manager.
Chuck Peterson, General Sales Manager.
Don Humphries, Local Sales Manager.
Jerry Grimstad, Chief Engineer.
Susan J. Elder, Program Director.
Bob Prowse, Promotion Director.

Rates: On request.

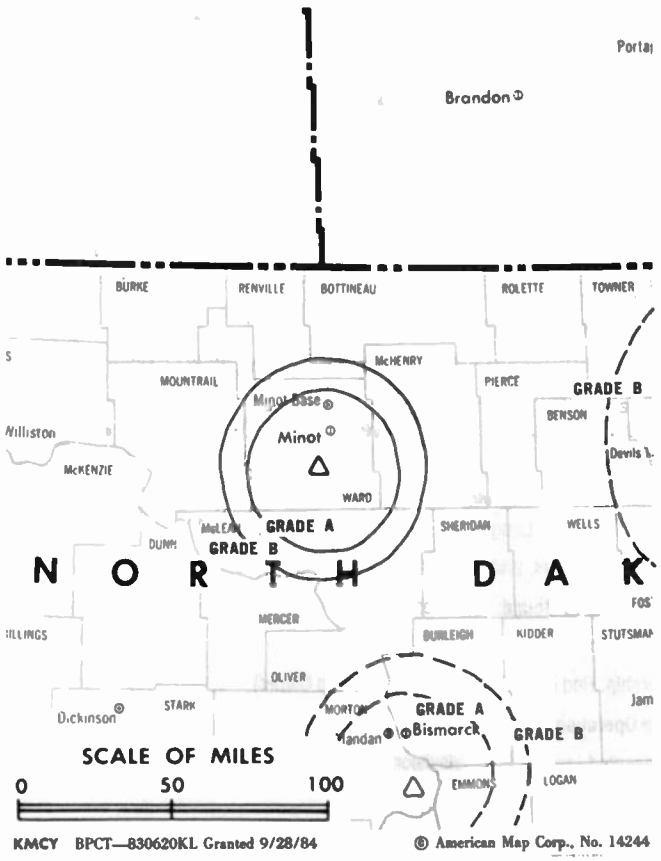

Arbitron Data: Included with KBMY, Bismark, ND.

City of License: Minot. **ADI:** Minot-Bismarck-Dickinson, ND-Glendive, MT. **Rank:** 147.

North Dakota—Minot

KMOT

Ch. 10

(Satellite of KFYR-TV, Bismarck, ND)

Network Service: NBC.

Licensee: Meyer Broadcasting Co., Box 1738, Bismarck, ND 58502.

Studio: 1800 S.W. 16th St., Minot, ND 58702.

Telephone: 701-852-4101. **Fax:** 701-838-8195.

Technical Facilities: Channel No. 10 (192-198 MHz). Authorized power: 214-kw visual, 42.7-kw aural. Antenna: 680-ft. above av. terrain, 687-ft. above ground, 2444-ft. above sea level.

Latitude	48°	12'	56"
Longitude	101°	19'	05"

Transmitter: 1800 16th St. SW.

Multichannel TV Sound: Stereo only.

Satellite Earth Stations: M/A-Com, 3-meter; AFC, 3-meter; M/A-Com, Standard Communications receivers.

News Services: Agri-data, AP, NBC.

Ownership: Meyer Broadcasting Co. (Group Owner).

Began Operation: January 20, 1958.

Represented (sales): Blair Television.

Represented (legal): Hogan & Hartson.

Personnel:
Judith Johnson, President & Chief Executive Officer (Bismarck).
Tom Barr, General Manager (Bismarck).
Wayne Sanders, General Manager.
Colleen Anderson, Local Sales Manager.
Dave Benton, News Director.
Rod Wilson, Program Director.
Ray Roberts, Chief Engineer.

Highest 30 Sec. Rate: $85.

Rates: Sold in combination with KFYR-TV, Bismarck, ND.

NETWORK BASE HOURLY RATE: $147.

City of License: Minot. **ADI:** Minot-Bismarck-Dickinson, ND-Glendive, MT. **Rank:** 147.

Total Households: ©MSI Consumer Market Data as of 1/1/91. TV Homes, TV% and Circulation ©1991 Arbitron. County coverage based on Arbitron study.

Net Weekly Circulation	State County	Total Households	TV Households Households	TV Households %
	NORTH DAKOTA			
50% & Over	Bottineau	3,200	3,200	100
	Burke	1,400	1,400	100
	Mc Henry	2,800	2,800	100
	Mountrail	2,900	2,900	100
	Pierce	2,000	2,000	100
	Renville	1,400	1,400	100

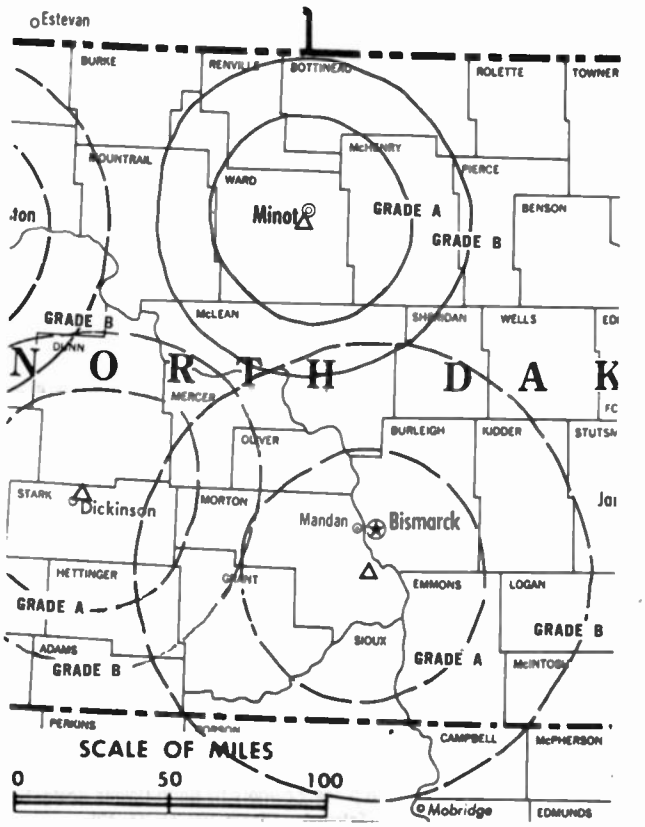

KMOT BPCT-4085 Granted 5/1/68 © American Map Corp., 14244

Net Weekly Circulation	State County	Total Households	TV Households Households	TV Households %
50% & Over	Rolette	3,900	3,800	97
	Ward	21,800	21,600	99
	Wells	2,700	2,700	100
	NORTH DAKOTA			
Between 25-49%	Sheridan	1,000	1,000	100
	Towner	1,600	1,600	100
	NORTH DAKOTA			
Between 5-24%	Benson	2,500	2,400	96
	Mc Lean	4,500	4,400	99
Station Totals		**51,700**	**51,200**	**99**
Net Weekly Circulation (1991)				**37,900**
Average Daily Circulation (1991)				**24,800**

There is no more visible place for your advertising message than the pages of the
Television & Cable Factbook

North Dakota—Minot

KXMC-TV

Ch. 13

(Operates satellites KXMB-TV, Bismarck; KXMA-TV, Dickinson & KXMD-TV, Williston, ND)

Network Service: CBS.

Licensee: Reiten Television Inc., Box 1686, Minot, ND 58702.

Studio: 3425 S. Broadway, Minot, ND 58701.

Telephone: 701-852-2104. **Fax:** 701-838-9360.

Technical Facilities: Channel No. 13 (210-216 MHz). Authorized power: 316-kw visual, 31.6-kw aural. Antenna: 1131-ft. above av. terrain, 1081-ft. above ground, 3146-ft. above sea level.

Latitude	48°	03'	02"
Longitude	101°	20'	29"

Transmitter: 11.5-mi. S of Minot.

Satellite Earth Stations: 2 in operation; Scientific-Atlanta receivers.

AM Affiliate: KCJB, 5-kw, 910 kHz.

FM Affiliate: KHHT-FM, 58-kw, 97.1 MHz (No. 246), 830-ft.

News Services: AP, National Weather Wire, NOAA.

Ownership: Reiten Television (Group Owner).

Began Operation: April 4, 1953. Sale to present owners by North Dakota Bcstg. Co. Inc. approved Oct. 20, 1959 by FCC (**Television Digest**, Vol. 15:37, 43).

Represented (sales): Katz Television.

Represented (legal): Fisher, Wayland, Cooper & Leader.

Personnel:
David Reiten, President.
Rod Romine, Operations Manager.
Jan Fiedler, Local Sales Manager.
Duane Aase, Chief Engineer.
Mark Narum, News Director.

Rates: Sold with KXMB-TV, Bismarck; KXMA-TV, Dickinson & KXMD-TV, Williston, ND.

City of License: Minot. **ADI:** Minot-Bismarck-Dickinson, ND-Glendive, MT. **Rank:** 147.

Total Households: ©MSI Consumer Market Data as of 1/1/91. TV Homes, TV% and Circulation ©1991 Arbitron. County coverage based on Arbitron study.

Net Weekly Circulation	State County	Total Households	TV Households	%
	NORTH DAKOTA			
50% & Over	Bottineau	3,200	3,200	100
	Burke	1,400	1,400	100
	Mc Henry	2,800	2,800	100
	Mc Lean	4,500	4,400	99

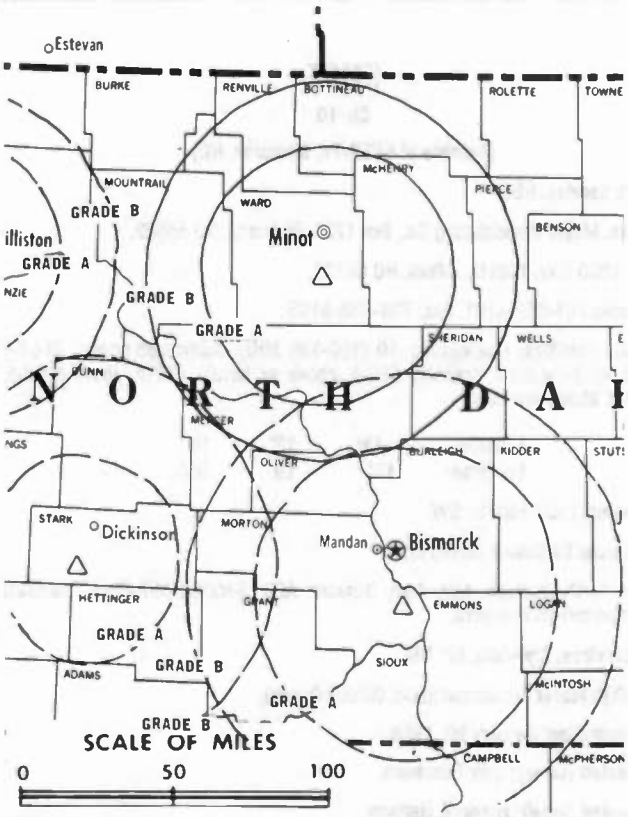

KXMC-TV BPCT—830628KF Granted 9/21/83 ©American Map Corp., No. 14244

Net Weekly Circulation	State County	Total Households	TV Households	%
50% & Over	Mountrail	2,900	2,900	100
	Pierce	2,000	2,000	100
	Renville	1,400	1,400	100
	Rolette	3,900	3,800	97
	Sheridan	1,000	1,000	100
	Ward	21,800	21,600	99
	Wells	2,700	2,700	100
	NORTH DAKOTA			
Between 25-49%	Mercer	5,100	5,000	98
	Towner	1,600	1,600	100
	NORTH DAKOTA			
Between 5-24%	Benson	2,500	2,400	96
	Divide	1,200	1,200	100
	Dunn	1,600	1,600	100
	Oliver	800	800	100
Station Totals		**60,400**	**59,800**	**99**
Net Weekly Circulation (1991)				**46,400**
Average Daily Circulation (1991)				**31,300**

KNRR

Ch. 12

(Satellite of KVRR, Fargo, ND)

Network Service: Fox.

Licensee: Red River Broadcast Corp., 4015 9th Ave. SW, Fargo, ND 58103.

Studio: 4015 9th Ave. SW, Fargo, ND 58103.

Mailing Address: Box 9115, Fargo, ND 58106.

Telephone: 701-277-1515. **TWX:** 510-600-6414. **Fax:** 701-277-1830.

Technical Facilities: Channel No. 12 (204-210 MHz). Authorized power: 316-kw visual, 31.6-kw aural. Antenna: 1292-ft. above av. terrain, 1394-ft. above ground, 2828-ft. above sea level.

Latitude	48°	59'	42"
Longitude	97°	24'	26"

Transmitter: 7.5-mi. WNW of Pembina, 1.78-mi. N of State Hwy. 55.

News Service: Fox.

Ownership: Red River Broadcast Corp. (Group Owner).

Began Operation: August 11, 1985.

Represented (sales): Blair Television.

Represented (legal): Crowell & Moring.

Represented (engineering): du Treil, Lundin & Rackley.

Personnel: See KVRR, Fargo, ND.

Rates: On request.

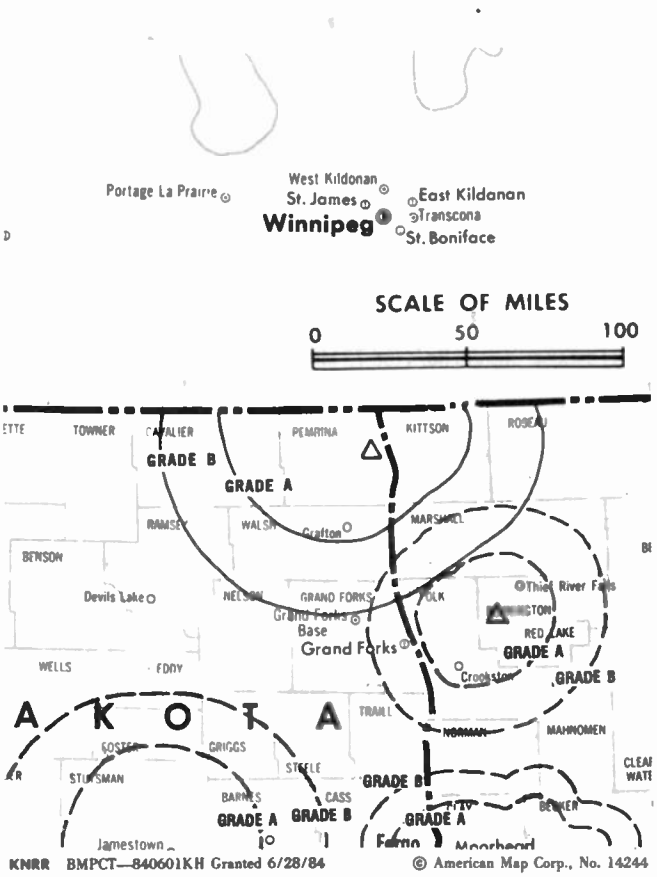

Arbitron Data: Included with KVRR, Fargo, ND.

City of License: Pembina. **ADI:** Fargo. **Rank:** 109.

North Dakota—Valley City-Fargo

KXJB-TV

Ch. 4

Network Service: CBS.

Licensee: North American Communication Corp., Box 10399, Fargo, ND 58106-0399.

Studio: 4302 13th Ave. S, Fargo, ND 58103.

Telephone: 701-282-0444. **TWX:** 910-673-8307. **Fax:** 701-282-9331.

Technical Facilities: Channel No. 4 (66-72 MHz). Authorized power: 97.7-kw visual, 10-kw aural. Antenna: 2030-ft. above av. terrain, 2060-ft. above ground, 3120-ft. above sea level.

Latitude	47°	16'	45"
Longitude	97°	20'	18"

Transmitter: 3-mi. E of Galesburg, ND.

Satellite Earth Stations: Scientific-Atlanta, 7-meter C-band; Harris, 6.1-meter C-band; Vertex, 5-meter Ku-band; Scientific-Atlanta, 4.6-meter C-band; Harris, M/A-Com, Scientific-Atlanta receivers.

News Services: AP, UPI.

Ownership: North American Communication Corp.

Began Operation: July 12, 1954. Sale to present owner approved by FCC Nov. 30, 1978.

Represented (sales): Seltel Inc.; Hyett/Ramsland Inc. (Minneapolis).

Represented (legal): Reed, Smith, Shaw & McClay.

Personnel:
Bruce E. Barnes, President & General Manager.
Paul Wickre, Station & General Sales Manager.
David Hoglin, News Director.
Bernadette Hendrickson, Program Director.
Linda Birmingham, Promotion Director.
Arvid Sonstelie, Chief Engineer.
Curt Sommer, Business Manager.

Highest 30 Sec. Rate: $500.

NETWORK BASE HOURLY RATE: $757.

City of License: Valley City. **ADI:** Fargo. **Rank:** 109.

Total Households: ©MSI Consumer Market Data as of 1/1/91. TV Homes, TV% and Circulation ©1991 Arbitron. County coverage based on Arbitron study.

Net Weekly Circulation	State County	Total Households	TV Households Households	 %
	MINNESOTA			
50% & Over	Becker	11,400	11,200	98
	Clay	17,200	17,100	99
	Clearwater	3,100	3,000	97
	Kittson	2,400	2,300	96
	Lake Of The Woods	1,500	1,400	93
	Mahnomen	1,700	1,700	100
	Marshall	4,500	4,400	98
	Norman	3,200	3,100	97
	Otter Tail	20,100	19,700	98
	Pennington	5,600	5,500	98
	Polk	12,500	12,300	98
	Red Lake	1,800	1,800	100
	Roseau	5,100	4,800	94
	Wilkin	2,800	2,800	100
	NORTH DAKOTA			
	Barnes	5,100	5,100	100
	Cass	40,800	40,500	99
	Cavalier	2,600	2,500	96

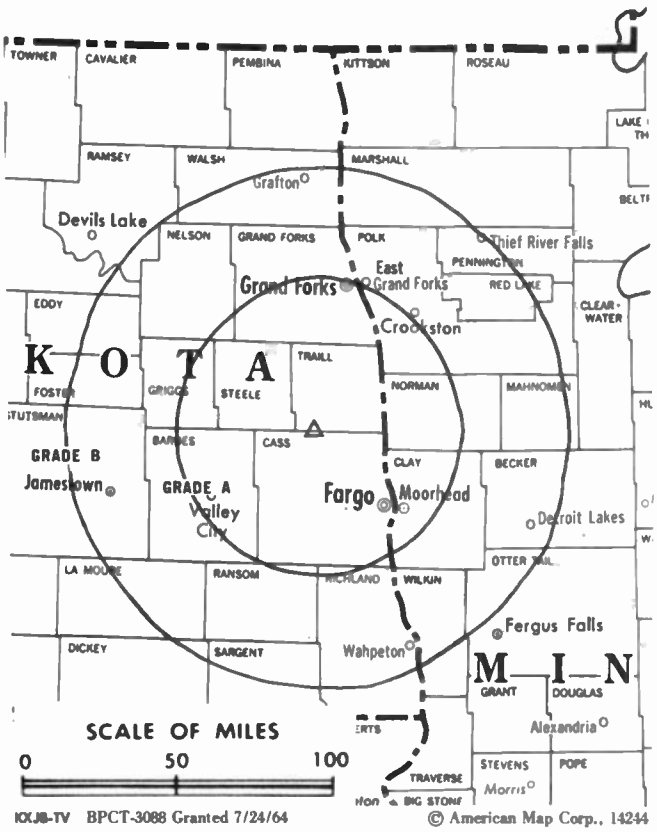

KXJB-TV BPCT-3088 Granted 7/24/64 © American Map Corp., 14244

Net Weekly Circulation	State County	Total Households	TV Households Households	 %
50% & Over	Dickey	2,500	2,500	100
	Eddy	1,300	1,300	100
	Foster	1,600	1,600	100
	Grand Forks	25,200	25,000	99
	Griggs	1,400	1,400	100
	La Moure	2,200	2,200	100
	Nelson	2,000	2,000	100
	Pembina	3,800	3,700	97
	Ramsey	5,200	5,100	98
	Ransom	2,500	2,500	100
	Richland	7,100	7,000	99
	Sargent	1,900	1,900	100
	Steele	1,100	1,100	100
	Stutsman	9,300	9,200	99
	Towner	1,600	1,600	100
	Traill	3,400	3,400	100
	Walsh	5,700	5,600	98
	MINNESOTA			
Between 25-49%	Traverse	1,700	1,700	100
	NORTH DAKOTA			
	Benson	2,500	2,400	96
	Wells	2,700	2,700	100
	MINNESOTA			
Between 5-24%	Beltrami	12,100	11,600	96
	NORTH DAKOTA			
	Kidder	1,400	1,400	100
	Pierce	2,000	2,000	100
	SOUTH DAKOTA			
	Marshall	2,000	2,000	100
Station Totals		**243,600**	**240,100**	**99**
Net Weekly Circulation (1991)				**189,100**
Average Daily Circulation (1991)				**115,500**

KUMV-TV

Ch. 8

(Satellite of KFYR-TV, Bismarck, ND)

Network Service: NBC.

Licensee: Meyer Broadcasting Co., Box 1738, Bismarck, ND 58502.

Studio: 602 Main, Box 1287, Williston, ND 58802.

Telephone: 701-572-4676. **Fax:** 701-572-0118.

Technical Facilities: Channel No. 8 (180-186 MHz). Authorized power: 166-kw visual, 33.1-kw aural. Antenna: 1060-ft. above av. terrain, 878-ft. above ground, 3221-ft. above sea level.

Latitude	48°	08'	02"
Longitude	103°	51'	36"

Transmitter: U.S. Rte. 2, 10-mi. W of Williston.

Multichannel TV Sound: Stereo only.

Satellite Earth Station: M/A-Com, 3-meter; M/A-Com receivers.

News Services: Agri-data, AP, NBC, Sports News Satellite.

Ownership: Meyer Broadcasting Co. (Group Owner).

Began Operation: February 11, 1957.

Represented (sales): Blair Television.

Represented (legal): Hogan & Hartson.

Personnel:
Judith Johnson, President & Chief Executive Officer (Bismarck).
Tom Barr, Vice President (Bismarck).
Cherie Olson, General Manager.
Kelly Buechler, News Director.
Debi Burton, Local Sales Manager.
Mikel Huseby, Chief Engineer.

Highest 30 Sec. Rate: $60.

Rates: Sold in combination with KFYR-TV, Bismarck, ND.

City of License: Williston. **ADI:** Minot-Bismarck-Dickinson, ND-Glendive, MT. **Rank:** 147.

Total Households: ©MSI Consumer Market Data as of 1/1/91. TV Homes, TV% and Circulation ©1991 Arbitron. County coverage based on Arbitron study.

Net Weekly Circulation	State County	Total Households	TV Households Households	TV Households %
	MONTANA			
50% & Over	Daniels	1,000	1,000	100
	Dawson	4,100	3,900	96
	Mc Cone	900	900	100
	Richland	4,400	4,300	98
	Roosevelt	3,800	3,700	97
	Sheridan	2,100	2,000	98
	Valley	3,700	3,500	95

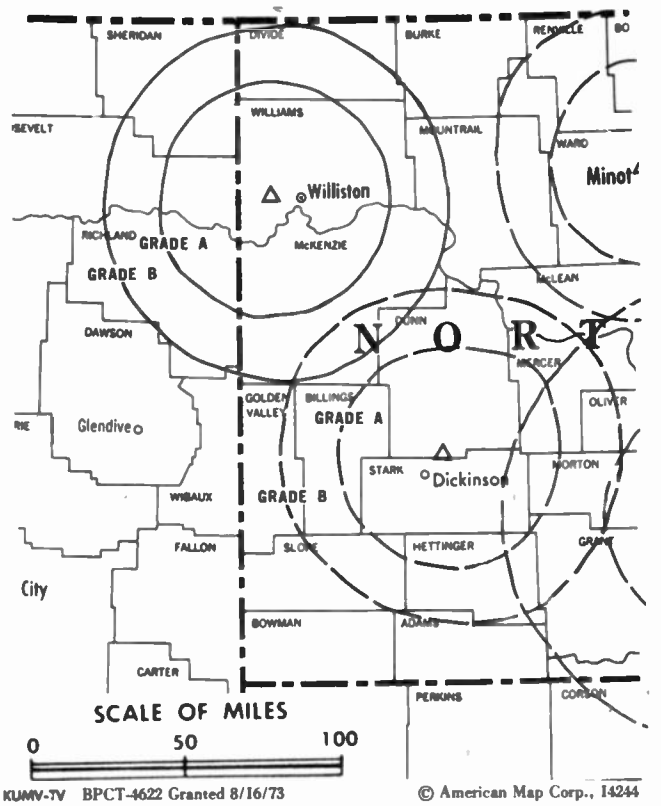

KUMV-TV BPCT-4622 Granted 8/16/73

© American Map Corp., 14244

Net Weekly Circulation	State County	Total Households	TV Households Households	TV Households %
	NORTH DAKOTA			
50% & Over	Divide	1,200	1,200	100
	Mc Kenzie	2,600	2,600	100
	Williams	9,100	9,000	99
	MONTANA			
Between 25-49%	Prairie	700	600	86
	Wibaux	500	500	100
	NORTH DAKOTA			
	Mountrail	2,900	2,900	100
	NORTH DAKOTA			
Between 5-24%	Burke	1,400	1,400	100
Station Totals		38,400	37,500	98
Net Weekly Circulation (1991)				29,500
Average Daily Circulation (1991)				20,300

THIS DATA IS AVAILABLE ON TAPE OR DISKETTE FOR USE ON YOUR OWN COMPUTER OR AS CUSTOMIZED REPORTS

Call Lynn Levine
202-872-9200

KXMD-TV

Ch. 11

(Satellite of KXMC-TV, Minot, ND)

Network Service: CBS.

Licensee: Reiten Television Inc., Box 790, Williston, ND 58801.

Studio: See KXMC-TV, Minot.

Telephone: 701-572-2345.

Technical Facilities: Channel No. 11 (198-204 MHz). Authorized power: 174-kw visual, 17.4-kw aural. Antenna: 980-ft. above av. terrain, 840-ft. above ground, 3140-ft. above sea level.

Latitude	48°	08'	22"
Longitude	103°	53'	24"

Transmitter: 11-mi. W of Williston on U.S. 2.

Satellite Earth Stations: In operation; Microdyne receivers.

Ownership: Reiten Television (Group Owner).

Began Operation: October 25, 1969.

Represented (sales): Katz Television.

Represented (legal): Fisher, Wayland, Cooper & Leader.

Personnel:
David M. Reiten, President.
Marilyn Karst, Manager.
Wayne McNamara, Chief Engineer.

Rates: Sold in combination with KXMC-TV, Minot, ND.

City of License: Williston. **ADI:** Minot-Bismarck-Dickinson, ND-Glendive, MT. **Rank:** 147.

Total Households: ©MSI Consumer Market Data as of 1/1/91. TV Homes, TV% and Circulation ©1991 Arbitron. County coverage based on Arbitron study.

Net Weekly Circulation	State County	Total Households	TV Households	%
	MONTANA			
50% & Over	Daniels	1,000	1,000	100
	Richland	4,400	4,300	98
	Roosevelt	3,800	3,700	97
	Sheridan	2,100	2,000	98
	NORTH DAKOTA			
	Divide	1,200	1,200	100
	Mc Kenzie	2,600	2,600	100
	Williams	9,100	9,000	99

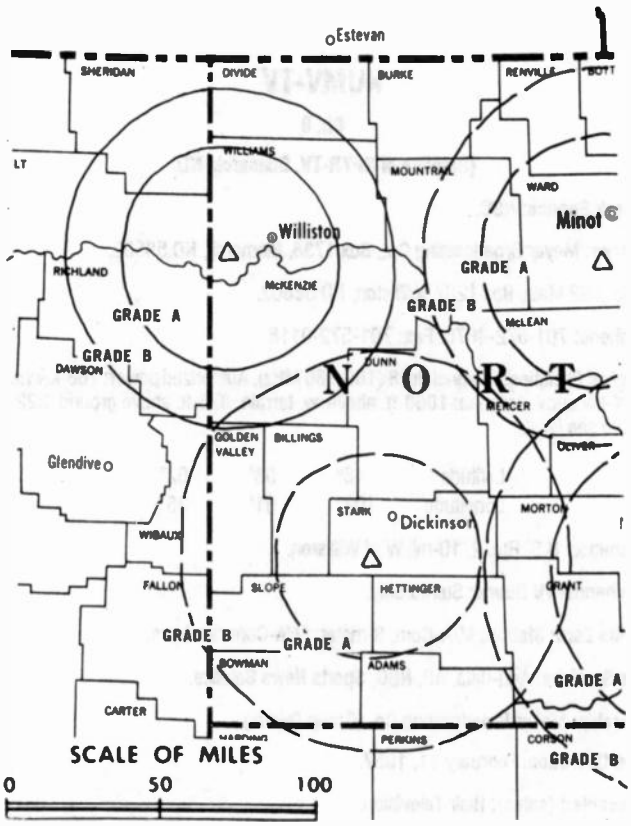

KXMD-TV BMPCT-7509 Granted 12/7/73 © American Map Corp., 14244

Net Weekly Circulation	State County	Total Households	TV Households	%
	MONTANA			
Between 25-49%	Valley	3,700	3,500	95
	MONTANA			
Between 5-24%	Dawson	4,100	3,900	96
	Mc Cone	900	900	100
	Wibaux	500	500	100
	NORTH DAKOTA			
	Burke	1,400	1,400	100
	Golden Valley	900	900	100
Station Totals		**35,700**	**34,900**	**98**
Net Weekly Circulation (1991)				**21,000**
Average Daily Circulation (1991)				**11,800**

KTHI-TV, Fargo-Grand Forks (Arbitron Data Continued)

Net Weekly Circulation	State County	Total Households	TV Households	%
	MINNESOTA			
Between 5-24%	Beltrami	12,100	11,600	96
	Douglas	11,700	11,500	98
	Hubbard	6,000	5,800	97
	Pope	4,700	4,600	98
	NORTH DAKOTA			
	Wells	2,700	2,700	100

KVRR, Fargo-Moorehead, Minnesota (Arbitron Data Continued)

Net Weekly Circulation	State County	Total Households	TV Households	%
	NORTH DAKOTA			
Between 5-24%	Benson	2,500	2,400	96
	Dickey	2,500	2,500	100
	Kidder	1,400	1,400	100
	La Moure	2,200	2,200	100
	Logan	1,200	1,200	100
	Mc Intosh	1,900	1,900	100
	Nelson	2,000	2,000	100
	Towner	1,600	1,600	100

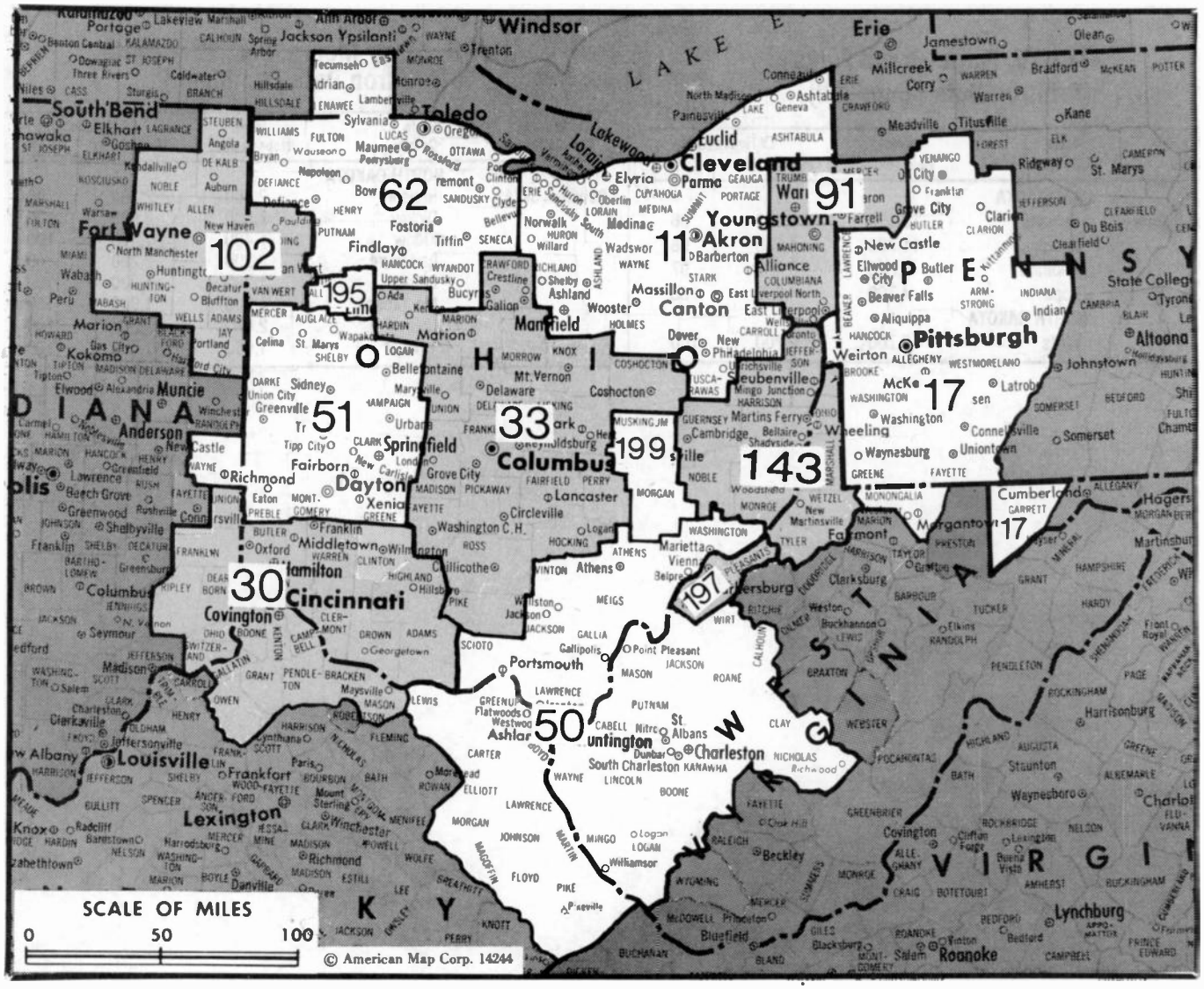
Windsor
Erie
Cleveland
Youngstown
Akron
Toledo
Fort Wayne
Pittsburgh
Columbus
Dayton
Springfield
Cincinnati
Lexington
Louisville
Charleston
Huntington
Portsmouth
Canton
Mansfield
Zanesville
Parkersburg
Wheeling
Steubenville
Lima
Marion
Richmond
Middletown
Hamilton
Covington
Ashland
Ashtabula
Lorain
Elyria
Parma
Akron
Barberton
Alliance
Massillon
Wooster
Medina
Norwalk
Findlay
Tiffin
Fostoria
Bowling Green
Napoleon
Defiance
Sandusky
Lakewood
Euclid
Mansfield
Coshocton
Delaware
Mt. Vernon
Newark
Lancaster
Circleville
Chillicothe
Athens
Marietta
Belpre
Point Pleasant
Gallipolis
Ironton
Ashland
Wheeling
Weirton
Steubenville
Martins Ferry
Cambridge
Zanesville
Clarksburg
Fairmont
Morgantown
Uniontown
Connellsville
Somerset
Johnstown
Altoona
Latrobe
McKeesport
Aliquippa
Beaver Falls
New Castle
Warren
Youngstown
Meadville
Titusville
Jamestown
Millcreek
Corry
Bradford
Kane
Ridgway
St. Marys
Clearfield
Du Bois
State College
Tyrone
Hollidaysburg
Huntingdon
Chambersburg
Martinsburg
Hagerstown
Cumberland
Frederick
Winchester
Harrisonburg
Staunton
Waynesboro
Charlottesville
Lynchburg
Roanoke
Bluefield
Beckley
Williamson
Logan
Pikeville
Hazard
Ashland
Portsmouth
Ashland
Huntington
Charleston
South Charleston
Dunbar
St. Albans
Nitro
Point Pleasant
Gallipolis
Ironton
Portsmouth
Ashland
Flatwoods
Westwood
Ashland
Grayson
Morehead
Olive Hill
Grayson

State Cross Reference List

Communities that receive programs of stations that are located elsewhere.

WSFJ, Columbus	See Newark, OH
WWAT, Columbus	See Chillicothe, OH
WKOI, Dayton	See Richmond, IN
WTJC, Dayton	See Springfield, OH
WUAB, Lorain	See Cleveland, OH
WTAP-TV, Marietta	See Parkersburg, WV
WOIO, Shaker Heights	See Cleveland, OH
WTRF-TV, Steubenville	See Wheeling, WV

Ohio Station Totals as of October 1, 1991

	VHF	UHF	TOTAL
Commercial Television Stations	14	24	38
Educational Television Stations	0	12	12
	14	36	50

WAKC-TV

Ch. 23

Network Service: ABC.

Licensee: Group One Bcstg. Ltd. Partnership, 853 Copley Rd., Akron, OH 44320.

Studio: 853 Copley Rd., Akron, OH 44320.

Telephone: 216-535-7831.

Technical Facilities: Channel No. 23 (524-530 MHz). Authorized power: 1290-kw max. & 1290-kw horizontal visual, 175-kw max. & 175-kw horizontal aural. Antenna: 960-ft. above av. terrain, 960-ft. above ground, 2049-ft. above sea level.

Latitude	41°	03'	51"
Longitude	81°	34'	59"

Transmitter: 1561 Dreisbach Dr.

Multichannel TV Sound: Stereo and separate audio program.

Satellite Earth Stations: Andrew, 5-meter; Comtech, 3-meter.

News Services: ABC, AP.

Ownership: Group One Broadcasting Ltd. Partnership.

Began Operation: June 7, 1953.

Represented (sales): Broadcast Spot Sales Inc.

Represented (legal): Wiley, Rein & Fielding.

Represented (engineering): Cohen, Dippell & Everist, P.C.

Personnel:
Roger G. Berk Jr., President & General Manager.
Robert C. Berk, Executive Vice President & Treasurer.
Frank J. (Chip) Fox, Vice President, Sales.
Ana Perez Trenchard, Assistant Station Manager.
Mark Williamson, News Director.
William J. O'Neil Jr., Program Director.
Earl L. Miller, Chief Engineer.
Dennis Lebec, Production Director.

Rates: On request.

City of License: Akron. **ADI:** Cleveland. **Rank:** 11.

Total Households: ©MSI Consumer Market Data as of 1/1/91. TV Homes, TV% and Circulation ©1991 Arbitron. County coverage based on Arbitron study.

Net Weekly Circulation	State County	Total Households	TV Households	%
	OHIO			
Between 25-49%	Ashland	17,300	17,100	99
	Carroll	10,300	10,200	99
	Holmes	9,200	8,700	95
	Portage	50,100	49,600	99

WAKC-TV Doc. -16538 Granted 3/17/67

©American Map Corp., No. 14244

Net Weekly Circulation	State County	Total Households	TV Households	%
Between 25-49%	Stark	140,900	139,400	99
	Summit	199,100	197,300	99
	Tuscarawas	33,900	33,300	98
	Wayne	37,600	36,800	98
	OHIO			
Between 5-24%	Belmont	30,700	30,300	99
	Columbiana	42,000	41,500	99
	Coshocton	14,500	14,100	97
	Cuyahoga	577,100	571,300	99
	Geauga	26,400	26,100	99
	Guernsey	15,300	15,000	98
	Harrison	6,100	6,000	98
	Huron	21,000	20,700	99
	Medina	41,500	41,100	99
	Trumbull	87,700	86,900	99
Station Totals		**1,360,700**	**1,345,400**	**99**
Net Weekly Circulation (1991)				**254,300**
Average Daily Circulation (1991)				**100,600**

WBNX-TV

Ch. 55

Network Service: None, independent.

Licensee: Winston Broadcasting Network Inc., Box 91660, Cleveland, OH 44101.

Studio: 2690 State Rd., Cuyahoga Falls, OH 44223.

Telephones: 216-928-5711; 216-273-5511. **Fax:** 216-920-1057.

Technical Facilities: Channel No. 55 (716-722 MHz). Authorized power: 2290-kw max. visual, 229-kw max. aural. Antenna: 582-ft. above av. terrain, 397-ft. above ground, 1566-ft. above sea level.

Latitude	41°	16'	50"
Longitude	81°	37'	22"

Transmitter: 8200 Snowville Rd., Brecksville.

Satellite Earth Stations: Harris C-band; RCA Ku-band.

Ownership: Winston Broadcasting Network Inc.

Began Operation: December 1, 1985.

Represented (legal): Goldman, Rosen, Davis, Tsamer & Hendler.

Represented (engineering): Carl E. Smith Consulting Engineers.

Personnel:
Lou Spangler, President & General Manager.
Anne Catherine Keith, Station Manager & Director of Programming
Terry Schultz, General Sales Manager.
Stephen Nelson, Chief Engineer.
Debbie Stone, Promotion Director.

Rates: On request.

City of License: Akron. **ADI:** Cleveland. **Rank:** 11.

Total Households: ©MSI Consumer Market Data as of 1/1/91. TV Homes, TV% and Circulation ©1991 Arbitron. County coverage based on Arbitron study.

Net Weekly Circulation	State County	Total Households	TV Households	%
	OHIO			
Between 5-24%	Cuyahoga	577,100	571,300	99
	Geauga	26,400	26,100	99
	Lorain	98,200	97,400	99

WBNX-TV BMPCT—851010KF Granted 4/25/86 © American Map Corp., No. 14244

Net Weekly Circulation	State County	Total Households	TV Households	%
Between 5-24%	Medina	41,500	41,100	99
	Portage	50,100	49,600	99
	Stark	140,900	139,400	99
	Summit	199,100	197,300	99
	Wayne	37,600	36,800	98
Station Totals		**1,170,900**	**1,159,000**	**99**
Net Weekly Circulation (1991)				**178,200**
Average Daily Circulation (1991)				**54,000**

WDLI

Ch. 17

Network Service: None, independent.

Licensee: Trinity Bcstg. Network Inc., Box A, Santa Ana, CA 92711.

Studio: 6600 Atlantic Blvd., Louisville, OH 44641.

Telephone: 216-875-5542. **Fax:** 216-875-9986.

Technical Facilities: Channel No. 17 (488-494 MHz). Authorized power: 437-kw max. & 389-kw horizontal visual, 47.9-kw max. & 45.7-kw horizontal aural. Antenna: 450-ft. above av. terrain, 448-ft. above ground, 1613-ft. above sea level.

Latitude	40°	51'	04"
Longitude	81°	16'	37"

Transmitter: U.S. Rte. 62, California Ave. & Reno Rd., Louisville, OH.

Satellite Earth Station: Scientific-Atlanta, 5-meter; Scientific-Atlanta receivers.

Ownership: Trinity Broadcasting Network Inc. (Group Owner).

Began Operation: January 1, 1967. Sale to present owner by David Livingstone Missionary Foundation Inc. approved by FCC March 5, 1986. Sale by PTL approved Dec. 8, 1982. Sale to PTL by Janson Industries approved Aug. 5, 1977 (Television Digest, Vol. 17:35, 37).

Represented (legal): May & Dunne.

Represented (engineering): D. W. Sargent.

Personnel:
Dale K. Osborn, Manager.
Rebecca Osborn, Production & Public Affairs.

Highest 30 Sec. Rate: $60.

City of License: Canton. **ADI:** Cleveland. **Rank:** 11.

Total Households: ©MSI Consumer Market Data as of 1/1/91. TV Homes, TV% and Circulation ©1991 Arbitron. County coverage based on Arbitron study.

WDLI BPCT-4988 Granted 4/20/77 © American Map Corp. 14244

Net Weekly Circulation	State County	Total Households	TV Households Households	TV Households %
	OHIO			
Between 5-24%	Harrison	6,100	6,000	98
Station Totals		**6,100**	**6,000**	**98**
Net Weekly Circulation (1991)				**14,400**
Average Daily Circulation (1991)				**5,700**

WOAC

Ch. 67

Network Service: None, independent.

Licensee: Canton 67, 103 Jordan Dr., Suite 6, Chattanooga, TN 37421.

Studio: 4867 Fulton Rd. NW, Canton, OH 44718.

Telephone: 216-492-5267. **TWX:** 88806. **Fax:** 216-492-8487.

Technical Facilities: Channel No. 67 (788-794 MHz). Authorized power: 1429-kw visual, 142.9-kw aural. Antenna: 290-ft. above av. terrain, 275-ft. above ground, 1405-ft. above sea level.

Latitude	40°	50'	49"
Longitude	81°	26'	23"

Transmitter: 4867 Fulton Dr., Jackson Twp., near Canton.

Satellite Earth Stations: M/A-Com, 3.5-meter Ku-band; Microdyne, 3.5-meter; Comtech, M/A-Com, Microdyne receivers.

News Service: UPI.

Ownership: Canton 67.

Began Operation: March 1, 1982. Sale to Discovery Bcstg. Systems Inc. approved by FCC June 20, 1985, but not consummated.

Represented (legal): Sidley & Austin.

Personnel:
Michael Larson, General Manager.
Phillip Sherck, General Sales Manager.
Scott Davis, News Director.
Marcus Anderson, Operations Manager & Chief Engineer.
Kevin Hoffman, Program Director.
J. D. DiAngelis, Promotion Director.
Shelly Polen, Business Manager.
Randy Ramsey, Production Manager.

Highest 30 Sec. Rate: $100.

City of License: Canton. **ADI:** Cleveland. **Rank:** 11.

Total Households: ©MSI Consumer Market Data as of 1/1/91. TV Homes, TV% and Circulation ©1991 Arbitron. County coverage based on Arbitron study.

Net Weekly Circulation	State County	Total Households	TV Households	TV Households %
	OHIO			
Between 25-49%	Stark	140,900	139,400	99

WOAC BMPCT-811211KF Granted 5/20/82

© American Map Corp., No. 14244

Net Weekly Circulation	State County	Total Households	TV Households	TV Households %
	OHIO			
Between 5-24%	Carroll	10,300	10,200	99
	Harrison	6,100	6,000	98
	Holmes	9,200	8,700	95
	Medina	41,500	41,100	99
	Tuscarawas	33,900	33,300	98
	Wayne	37,600	36,800	98
Station Totals		**279,500**	**275,500**	**99**
Net Weekly Circulation (1991)				**68,100**
Average Daily Circulation (1991)				**15,100**

WWAT

Ch. 53

Network Service: None, independent.

Licensee: Triplett & Assoc., Debtor-in-Possession, 1501 Rd. 235, Bellefontaine, OH 43311.

Studio: 1281 River Rd., Chillicothe, OH 45601.

Telephones: 614-775-3578; 614-847-8229. **Fax:** 614-775-3584.

Technical Facilities: Channel No. 53 (704-710 MHz). Authorized power: 3250-kw max. visual. Antenna: 679-ft. above av. terrain, 650-ft. above ground, 1417-ft. above sea level.

Latitude	39°	35'	30"
Longitude	83°	06'	38"

Transmitter: Near Williamsport.

Satellite Earth Stations: C-band; Ku-band.

Ownership: Triplett & Associates, Debtor-in-Possession.

Began Operation: August 31, 1987.

Represented (legal): Roy Perkins.

Personnel:
Wendell A. Triplett, General Manager.
William W. Scott, National Sales Manager & Program Director.
Mike Smith, News Director.
Sandra Elkin, Business Manager.
Craig Stevenson, Chief Engineer.
B. J. Tripp, Traffic Manager.
Rates: On request.

City of License: Chillicothe. **ADI:** Columbus, OH. **Rank:** 33.

Total Households: ©MSI Consumer Market Data as of 1/1/91. TV Homes, TV% and Circulation ©1991 Arbitron. County coverage based on Arbitron study.

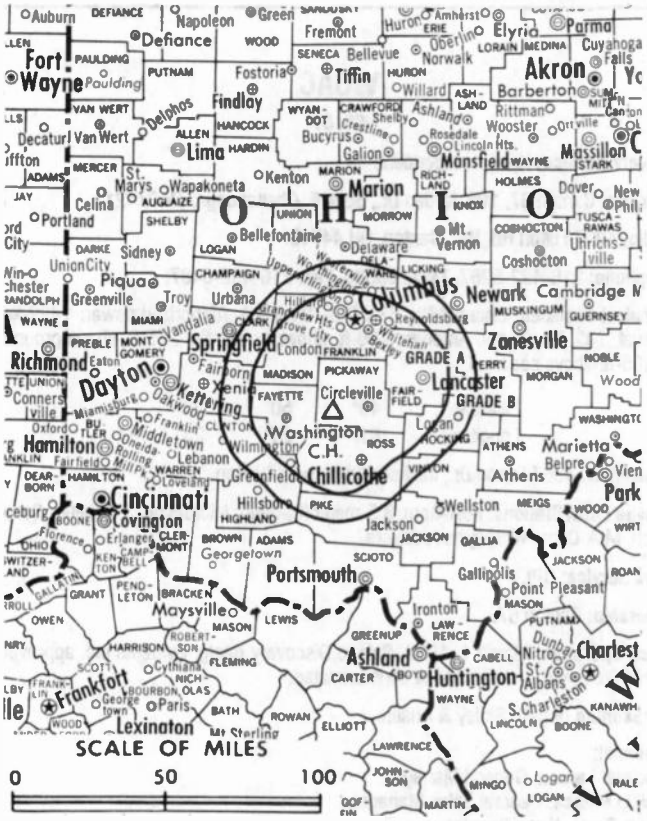

WWAT BMPCT-910114KE Granted 5/9/91 © American Map Corp., No. 14244

Net Weekly Circulation	State County	Total Households	TV Households	TV Households %
	OHIO			
Between 5-24%	Ross	24,500	24,000	98
Station Totals		**24,500**	**24,000**	**98**
Net Weekly Circulation (1991)				**6,500**
Average Daily Circulation (1991)				**1,500**

WCPO-TV

Ch. 9

Network Service: CBS.

Licensee: Scripps Howard Broadcasting Inc., 1100 Central Trust Tower, Box 5380, Cincinnati, OH 45201.

Studio: 500 Central Ave., Cincinnati, OH 45202.

Telephone: 513-721-9900. **TWX:** 810-461-2690. **Fax:** 513-721-6032.

Technical Facilities: Channel No. 9 (186-192 MHz). Authorized power: 316-kw max. & 282-kw horizontal visual, 28.2-kw aural. Antenna: 1019-ft. above av. terrain, 909-ft. above ground, 1749-ft. above sea level.

Latitude	39°	07'	31"
Longitude	84°	29'	57"

Transmitter: 2345 Symmes St.

Satellite Earth Stations: RCA Americom Ku-band; Scientific-Atlanta, 10-meter C-band; Scientific-Atlanta receivers.

News Services: AP, CBS, Group W Newsfeed.

Ownership: Scripps Howard Broadcasting Co. (Group Owner).

Began Operation: July 26, 1949.

Represented (sales): Blair Television.

Represented (legal): Baker & Hostetler.

Personnel:
J. B. Chase, Vice President & General Manager.
Iris Simpson-Kelly, General Sales Manager.
Ann Hornblower, Local Sales Manager.
John Greenwood, National Sales Manager.
Jack Cahalan, Director of Operations.
Ron Arendall, Chief Engineer.
Jim Zarchin, News Director.
Meg Callahan, Traffic Manager.
Bernard Borden, Film Director.
Robbin Holliday, Business Manager.

Rates: On request.

City of License: Cincinnati. **ADI:** Cincinnati. **Rank:** 30.

Total Households: ©MSI Consumer Market Data as of 1/1/91. TV Homes, TV% and Circulation ©1991 Arbitron. County coverage based on Arbitron study.

Net Weekly Circulation	State County	Total Households	TV Households	%
	INDIANA			
50% & Over	Dearborn	14,100	13,900	99
	Fayette	9,900	9,800	98
	Franklin	6,700	6,500	97
	Ohio	2,000	2,000	100
	Ripley	9,000	8,800	98
	Switzerland	2,900	2,800	97
	Union	2,400	2,300	96
	KENTUCKY			
	Boone	19,300	19,300	100
	Bracken	2,700	2,700	100
	Campbell	30,200	30,100	100
	Carroll	3,600	3,600	100
	Gallatin	2,000	2,000	100
	Grant	5,200	5,200	100
	Kenton	52,800	52,700	100
	Mason	6,300	6,300	100
	Owen	3,400	3,400	100
	Pendleton	4,200	4,200	100
	Robertson	800	800	100
	Rowan	6,500	6,400	98

WCPO-TV BPCT-6555 Granted 7/18/67 © American Map Corp., 14244

Net Weekly Circulation	State County	Total Households	TV Households	%
	OHIO			
50% & Over	Adams	9,700	9,300	96
	Brown	13,300	13,000	98
	Butler	103,500	102,400	99
	Clermont	53,400	52,800	99
	Clinton	14,100	13,900	99
	Hamilton	347,700	343,200	99
	Highland	14,100	13,800	98
	Warren	38,800	38,400	99
	INDIANA			
Between 25-49%	Jefferson	10,600	10,400	98
	KENTUCKY			
	Fleming	4,800	4,800	100
	Harrison	5,800	5,800	100
	Lewis	5,000	4,900	98
	OHIO			
	Preble	15,300	15,200	99
	INDIANA			
Between 5-24%	Decatur	8,500	8,300	98
	Wayne	27,200	26,800	99
	KENTUCKY			
	Bath	3,600	3,600	99
	Bourbon	7,400	7,300	99
	Henry	4,700	4,700	100
	Montgomery	7,900	7,800	99
	Scott	8,600	8,500	99
	Trimble	2,200	2,200	100
	OHIO			
	Darke	21,200	20,900	99
	Greene	47,700	47,200	99
	Miami	35,100	34,700	99
	Montgomery	230,600	228,600	99
Station Totals		**1,224,800**	**1,211,300**	**99**
Net Weekly Circulation (1991)				**760,400**
Average Daily Circulation (1991)				**432,600**

WKRC-TV

Ch. 12

Network Service: ABC.

Licensee: Great American Television & Radio Co. Inc., 1906 Highland Ave., Cincinnati, OH 45219.

Studio: 1906 Highland Ave., Cincinnati, OH 45219.

Telephone: 513-651-1200. **TWX:** 513-577-1617. **Fax:** 513-421-3820.

Technical Facilities: Channel No. 12 (204-210 MHz). Authorized power: 316-kw visual, 31.6-kw aural. Antenna: 998-ft. above av. terrain, 971-ft. above ground, 1746-ft. above sea level.

Latitude	39°	06'	58.40"
Longitude	84°	30'	05.00"

Transmitter: 1906 Highland Ave.

Multichannel TV Sound: Stereo only.

Satellite Earth Stations: Harris, 9-meter C-band; Andrew, 7.3-meter C-band; Andrew, 4.5-meter C-band; Vertex, 2.6-meter Ku-band; Harris receivers.

AM Affiliate: WKRC, 5-kw, (1-kw night), 550 kHz (CBS).

FM Affiliate: WKRQ, 10-kw, 101.9 MHz (No. 270), 875-ft.

News Services: AP, UPI.

Ownership: Great American Broadcasting Co. (Group Owner).

Began Operation: April 4, 1949. Sale to present owner by Taft TV & Radio approved by FCC Oct. 2, 1987 (**Television Digest**, Vol. 27:16, 18, 23, 30, 41).

Represented (sales): TeleRep Inc.

Represented (legal): Koteen & Naftalin.

Personnel:
Terrence Connelly, Vice President & General Manager.
James Donnelly, General Sales Manager.
Don North, News Director.
Ann Bryant, Program Director.
Terry Miller, Business Manager.
Leon Brown, Engineering Manager.
John Hill, Film Director.

Highest 30 Sec. Rate: $2500.

NETWORK BASE HOURLY RATE: $1900.

City of License: Cincinnati. **ADI:** Cincinnati. **Rank:** 30.

Total Households: ©MSI Consumer Market Data as of 1/1/91. TV Homes, TV% and Circulation ©1991 Arbitron. County coverage based on Arbitron study.

Net Weekly Circulation	State / County	Total Households	TV Households	%
	INDIANA			
50% & Over	Dearborn	14,100	13,900	99
	Franklin	6,700	6,500	97
	Ohio	2,000	2,000	100
	Ripley	9,000	8,800	98
	Switzerland	2,900	2,800	97
	Union	2,400	2,300	96
	KENTUCKY			
	Boone	19,300	19,300	100
	Bracken	2,700	2,700	100
	Campbell	30,200	30,100	100
	Carroll	3,600	3,600	100
	Gallatin	2,000	2,000	100
	Grant	5,200	5,200	100
	Kenton	52,800	52,700	100
	Mason	6,300	6,300	100
	Owen	3,400	3,400	100
	Pendleton	4,200	4,200	100

WKRC-TV BMPCT-6846 Granted 8/20/68

© American Map Corp., 14244

Net Weekly Circulation	State / County	Total Households	TV Households	%
50% & Over	Robertson	800	800	100
	OHIO			
	Adams	9,700	9,300	96
	Brown	13,300	13,000	98
	Butler	103,500	102,400	99
	Clermont	53,400	52,800	99
	Clinton	14,100	13,900	99
	Hamilton	347,700	343,200	99
	Highland	14,100	13,800	98
	Warren	38,800	38,400	99
	INDIANA			
Between 25-49%	Fayette	9,900	9,800	98
	KENTUCKY			
	Fleming	4,800	4,800	100
	Harrison	5,800	5,800	100
	Trimble	2,200	2,200	100
	INDIANA			
Between 5-24%	Jefferson	10,600	10,400	98
	Jennings	8,100	7,900	98
	Wayne	27,200	26,800	99
	KENTUCKY			
	Bourbon	7,400	7,300	99
	Clark	11,300	11,200	99
	Henry	4,700	4,700	100
	Nicholas	2,700	2,700	100
	Scott	8,600	8,500	99
	OHIO			
	Greene	47,700	47,200	99
	Miami	35,100	34,700	99
	Montgomery	230,600	228,600	99
	Preble	15,300	15,200	99
Station Totals		1,194,200	1,181,200	99
Net Weekly Circulation (1991)				731,700
Average Daily Circulation (1991)				395,100

WLWT

Ch. 5

Network Service: NBC.

Licensee: Multimedia Entertainment Inc., 140 W. 9th St., Cincinnati, OH 45202.

Studio: 140 W. 9th St., Cincinnati, OH 45202.

Telephone: 513-352-5000. **TWX:** 810-461-2610.

Technical Facilities: Channel No. 5 (76-82 MHz). Authorized power: 100-kw visual, 10-kw aural. Antenna: 1000-ft. above av. terrain, 849-ft. above ground, 1687-ft. above sea level.

Latitude	39°	07'	27.10"
Longitude	84°	31'	18.10"

Transmitter: 2222 Chickasaw St., Clifton Heights.

Multichannel TV Sound: Stereo only.

Satellite Earth Stations: Transmit/receive Harris, 9-meter C-band; Harris, 6-meter Ku-band; GE, 3.6-meter Ku-band; Harris, 3-meter Ku-band; Harris, M/A-Com, Standard Communications receivers.

SNG Mobile Dish: Andrew, 2.3-meter Ku-band.

News Services: AP, NBC, Ohio State News Network, UPI.

Ownership: Multimedia Broadcasting Co. (Group Owner).

Began Operation: February 9, 1948. Sale to present owner by Avco Bcstg. Corp. approved by FCC Jan. 16, 1976 (**Television Digest**, Vol. 15:24).

Represented (sales): Katz Television.

Represented (legal): Dow, Lohnes & Albertson.

Represented (engineering): Jules Cohen & Associates, P.C.

Personnel:
Gary Robinson, Vice President & General Manager.
Ned Paddock, Director of Sales.
Tom Lamarche, Local Sales Manager.
Gary Poole, National Sales Manager.
Alan Sakalas, Director of Engineering.
Tom Kuelbs, News Director.
Julie Weindel, Promotion Director.
Tom Storey, Program Administrator.
Harry Schneider, Controller.

Rates: On request.

City of License: Cincinnati. **ADI:** Cincinnati. **Rank:** 30.

Total Households: ©MSI Consumer Market Data as of 1/1/91. TV Homes, TV% and Circulation ©1991 Arbitron. County coverage based on Arbitron study.

Net Weekly Circulation	State County	Total Households	TV Households Households	 %
	INDIANA			
50% & Over	Dearborn	14,100	13,900	99
	Fayette	9,900	9,800	98
	Franklin	6,700	6,500	97
	Ohio	2,000	2,000	100
	Ripley	9,000	8,800	98
	Switzerland	2,900	2,800	97
	Union	2,400	2,300	96
	KENTUCKY			
	Boone	19,300	19,300	100
	Bracken	2,700	2,700	100
	Campbell	30,200	30,100	100
	Carroll	3,600	3,600	100
	Gallatin	2,000	2,000	100
	Grant	5,200	5,200	100
	Kenton	52,800	52,700	100
	Mason	6,300	6,300	100
	Pendleton	4,200	4,200	100

WLWT BPCT-5024 Granted 6/17/77 © American Map Corp., 14244

Net Weekly Circulation	State County	Total Households	TV Households Households	 %
	OHIO			
50% & Over	Adams	9,700	9,300	96
	Brown	13,300	13,000	98
	Butler	103,500	102,400	99
	Clermont	53,400	52,800	99
	Clinton	14,100	13,900	99
	Hamilton	347,700	343,200	99
	Highland	14,100	13,800	98
	Warren	38,800	38,400	99
	INDIANA			
Between 25-49%	Jefferson	10,600	10,400	98
	Wayne	27,200	26,800	99
	KENTUCKY			
	Harrison	5,800	5,800	100
	Lewis	5,000	4,900	98
	Owen	3,400	3,400	100
	Robertson	800	800	100
	OHIO			
	Preble	15,300	15,200	99
	Scioto	30,600	30,100	98
	INDIANA			
Between 5-24%	Decatur	8,500	8,300	98
	Jennings	8,100	7,900	98
	Randolph	10,700	10,500	98
	Rush	6,500	6,400	98
	KENTUCKY			
	Bourbon	7,400	7,300	99
	Fleming	4,800	4,800	100
	Greenup	13,600	13,500	99
	Henry	4,700	4,700	100

(Continued on page A-914)

Station Totals	**1,086,400**	**1,073,400**	**99**
Net Weekly Circulation (1991)			**726,700**
Average Daily Circulation (1991)			**417,900**

WSTR-TV

Ch. 64

Network Service: None, independent.

Licensee: Cincinnati TV 64 Ltd. Partnership, 18 Newbury St., Boston, MA 02116.

Studio: 5177 Fishwick Dr., Cincinnati, OH 45216.

Telephone: 513-641-4400. **Fax:** 513-242-2633.

Technical Facilities: Channel No. 64 (770-776 MHz). Authorized power: 1148-kw max. & 851-kw horizontal visual, 170-kw horizontal aural. Antenna: 940-ft. above av. terrain, 792-ft. above ground, 1627-ft. above sea level.

Latitude	39°	07'	28"
Longitude	84°	31'	18"

Holds CP for change to 5000-kw max. visual, 1106-ft. above av. terrain, 932-ft. above ground, 1827-ft. above sea level, lat. 39° 12' 01", long. 84° 31' 22", transmitter to approx. 0.12-mi. SW of intersection of N. Bend Rd. & Winton Rd. BPCT-891114KF.

Transmitter: 2222 Chickasaw St., Cincinnati.

Satellite Earth Stations: Scientific-Atlanta, 10-meter C-band; RCA, 3.6-meter Ku-band; Harris, 3-meter C-band; Harris, M/A-Com, Scientific-Atlanta receivers.

News Service: AP.

Ownership: ABRY Communications (Group Owner).

Began Operation: January 28, 1980. Began subscription TV operation Feb. 1, 1980. Sale to HEN Inc. by Buford TV Inc. approved by FCC Dec. 28, 1982. Sale to Channel 64 Joint Venture by HEN Inc. approved by FCC Nov. 14, 1984 (**Television Digest**, Vol. 24:25). Discontinued Subscription TV operation January 1985. Sale to Channel 64 Acquisition Inc. approved by FCC Feb. 9, 1988. Sale to present owner approved Sept. 22, 1989.

Represented (sales): Seltel Inc.

Represented (legal): Kirkland & Ellis.

Represented (engineering): Jules Cohen & Associates, P.C.

Personnel:
David Smith, General Manager.
Greg Kingery, General Sales Manager.
Karen Phillips, Local Sales Manager.
Jill Casagrande, Program Director.
Phil Zalcon, Promotion Director.
Missy Gaines, Business Manager.
Greg Buzzell, Chief Engineer.

Highest 30 Sec. Rate: $400.

City of License: Cincinnati. **ADI:** Cincinnati. **Rank:** 30.

Total Households: ©MSI Consumer Market Data as of 1/1/91. TV Homes, TV% and Circulation ©1991 Arbitron. County coverage based on Arbitron study.

Net Weekly Circulation	State / County	Total Households	TV Households	%
	KENTUCKY			
Between 25-49%	Boone	19,300	19,300	100
	Campbell	30,200	30,100	100
	Kenton	52,800	52,700	100

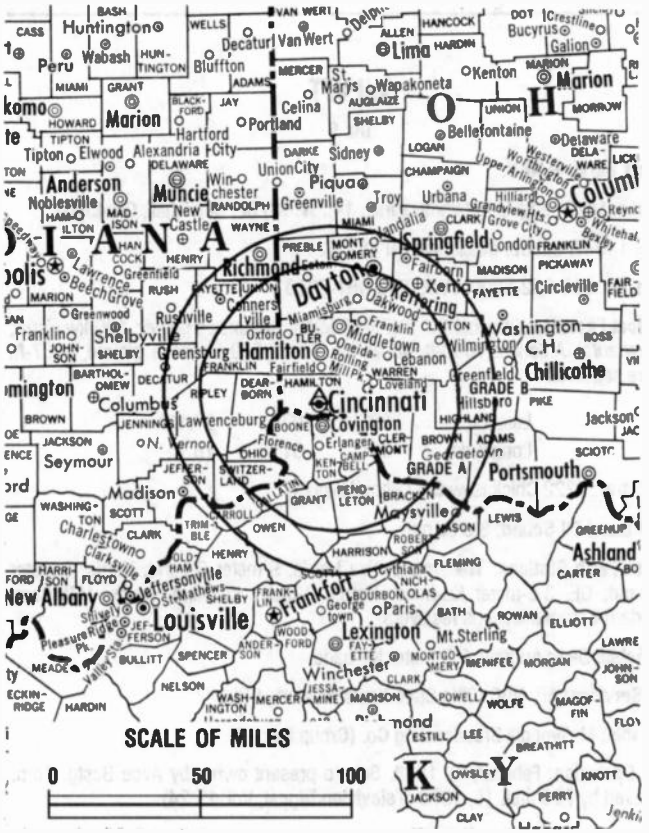

WSTR-TV BPCT-910114KE Granted 5/9/91 © American Map Corp., No. 14244

Net Weekly Circulation	State / County	Total Households	TV Households	%
	OHIO			
Between 25-49%	Adams	9,700	9,300	96
	Brown	13,300	13,000	98
	Butler	103,500	102,400	99
	Clermont	53,400	52,800	99
	Hamilton	347,700	343,200	99
	Warren	38,800	38,400	99
	INDIANA			
Between 5-24%	Dearborn	14,100	13,900	99
	Ohio	2,000	2,000	100
	Ripley	9,000	8,800	98
	Switzerland	2,900	2,800	97
	KENTUCKY			
	Bracken	2,700	2,700	100
	Gallatin	2,000	2,000	100
	Grant	5,200	5,200	100
	Harrison	5,800	5,800	100
	Mason	6,300	6,300	100
	Owen	3,400	3,400	100
	OHIO			
	Clinton	14,100	13,900	99
	Highland	14,100	13,800	98
Station Totals		**750,300**	**741,800**	**99**
Net Weekly Circulation (1991)				**252,500**
Average Daily Circulation (1991)				**87,300**

Ohio—Cincinnati-Newport, Kentucky

WXIX-TV

Ch. 19

Network Service: Fox.

Licensee: Malrite of Ohio Inc., 1200 Statler Office Tower, Cleveland, OH 44115.

Studio: 10490 Taconic Terrace, Cincinnati, OH 45215.

Telephone: 513-772-1919. **TWX:** 810-461-2439. **Fax:** 513-772-5850.

Technical Facilities: Channel No. 19 (500-506 MHz). Authorized power: 4495-kw max. visual, 449.5-kw max. aural. Antenna: 1005-ft. above av. terrain, 985-ft. above ground, 1713-ft. above sea level.

Latitude	39°	07'	19"
Longitude	84°	32'	52"

Transmitter: 10490 Taconic Terrace, Cincinnati.

Multichannel TV Sound: Stereo only.

Satellite Earth Stations: Harris, 6.2-meter C-band; RCA, 3.7-meter Ku-band; Harris, M/A-Com receivers.

News Service: AP.

Ownership: Malrite Communications Group Inc. (Group Owner).

Began Operation: August 1, 1968. Sale to Metromedia by U.S. Communications Corp. approved by FCC Aug. 9, 1972 (**Television Digest**, Vol. 12:33). Sale to present owner by Metromedia approved Nov. 8, 1983 (Vol. 22:35).

Represented (sales): Petry Television Inc.

Represented (legal): Kaye, Scholer, Fierman, Hays & Handler.

Personnel:
Bill Jenkins, Executive Vice President & General Manager.
Patrice Mohn, Station Manager.
Robert Bee, General Sales Manager.
Jon Lawhead, Local Sales Manager.
Jerry Policoff, National Sales Manager.
Hugh Dermody, News Director.
Tom Fele, Program Director.
Brenda Craddock, Business Manager.
Bob Thurber, Chief Engineer.
Rick Oliver, Film Director.

Rates: On request.

City of License: Newport, KY. **ADI:** Cincinnati. **Rank:** 30.

Total Households: ©MSI Consumer Market Data as of 1/1/91. TV Homes, TV% and Circulation ©1991 Arbitron. County coverage based on Arbitron study.

Net Weekly Circulation	State County	Total Households	TV Households	%
	INDIANA			
50% & Over	Dearborn	14,100	13,900	99
	Ohio	2,000	2,000	100
	Ripley	9,000	8,800	98
	Switzerland	2,900	2,800	97
	Union	2,400	2,300	96
	KENTUCKY			
	Boone	19,300	19,300	100
	Bracken	2,700	2,700	100
	Campbell	30,200	30,100	100
	Grant	5,200	5,200	100
	Kenton	52,800	52,700	100
	Mason	6,300	6,300	100
	Owen	3,400	3,400	100
	Pendleton	4,200	4,200	100
	Robertson	800	800	100
	OHIO			
	Adams	9,700	9,300	96
	Brown	13,300	13,000	98
	Butler	103,500	102,400	99
	Clermont	53,400	52,800	99
	Clinton	14,100	13,900	99

WXIX-TV BMPCT—851107KG Granted 4/28/86 © American Map Corp., No. 14244

Net Weekly Circulation	State County	Total Households	TV Households	%
50% & Over	Hamilton	347,700	343,200	99
	Preble	15,300	15,200	99
	Warren	38,800	38,400	99
	INDIANA			
Between 25-49%	Fayette	9,900	9,800	98
	Franklin	6,700	6,500	97
	Jefferson	10,600	10,400	98
	Wayne	27,200	26,800	99
	KENTUCKY			
	Bourbon	7,400	7,300	99
	Carroll	3,600	3,600	100
	Fleming	4,800	4,800	100
	Franklin	18,000	17,900	99
	Gallatin	2,000	2,000	100
	Harrison	5,800	5,800	100
	Lewis	5,000	4,900	98
	Montgomery	7,900	7,800	99
	Nicholas	2,700	2,700	100
	Powell	4,200	4,100	98
	OHIO			
	Fayette	10,400	10,200	98
	Greene	47,700	47,200	99
	Highland	14,100	13,800	98
	Miami	35,100	34,700	99
	Montgomery	230,600	228,600	99
	INDIANA			
Between 5-24%	Decatur	8,500	8,300	98
	Jennings	8,100	7,900	98
	KENTUCKY			
	Clark	11,300	11,200	99

(Continued on page A-914)

Station Totals	**1,354,400**	**1,339,100**	**99**
Net Weekly Circulation (1991)			**693,600**
Average Daily Circulation (1991)			**301,300**

WEWS

Ch. 5

Network Service: ABC.

Licensee: Scripps Howard Broadcasting Co., 1100 Central Trust Tower, Box 5380, Cincinnati, OH 45201.

Studio: 3001 Euclid Ave., Cleveland, OH 44115.

Telephone: 216-431-5555. **TWX:** 810-421-8593. **Fax:** 216-361-1762.

Technical Facilities: Channel No. 5 (76-82 MHz). Authorized power: 93.3-kw visual, 9.33-kw aural. Antenna: 1020-ft. above av. terrain, 851-ft. above ground, 1950-ft. above sea level.

Latitude	41°	22'	27"
Longitude	81°	43'	06"

Transmitter: 7080 State Rd., Parma, Ohio.

Multichannel TV Sound: Stereo only.

Satellite Earth Stations: Transmit/receive Satcom Technologies, 9.2-meter C-band; Andrew, 7.3-meter C-band; Scientific-Atlanta, 7-meter C-band; Scientific-Atlanta, 4.6-meter C-band; Vertex, 4.57-meter Ku-band; Andrew, Scientific-Atlanta, DX Engineering receivers. Ku-band.

News Services: ABC, AP, CNN.

Ownership: Scripps Howard Broadcasting Co. (Group Owner).

Began Operation: December 17, 1947.

Represented (sales): Blair Television; Canadian Communications Co. (Canada).

Represented (legal): Baker & Hostetler.

Personnel:
James H. Knight, Vice President & General Manager.
Thomas G. Allen, Operations Director.
Jane L. Sherwin, General Sales Manager.
Robert Chirdon, Local Sales Manager.
Lawrence Olevitch, National Sales Manager.
Edward J. Miller, Engineering Manager.
John Ray, News Director.
Gary A. Stark, Program Director.
Vern McKimmey, Promotion Director.
Mary Z. Reed, Business & Research Director.
Alan Bush, Production Manager.

Rates: On request.

NETWORK BASE HOURLY RATE: $4000.

City of License: Cleveland. **ADI:** Cleveland. **Rank:** 11.

Total Households: ©MSI Consumer Market Data as of 1/1/91. TV Homes, TV% and Circulation ©1991 Arbitron. County coverage based on Arbitron study.

Net Weekly Circulation	State County	Total Households	TV Households	%
	OHIO			
50% & Over	Ashland	17,300	17,100	99
	Ashtabula	37,700	37,200	99
	Crawford	19,000	18,700	98
	Cuyahoga	577,100	571,300	99
	Erie	29,700	29,400	99
	Geauga	26,400	26,100	99
	Holmes	9,200	8,700	95
	Huron	21,000	20,700	99

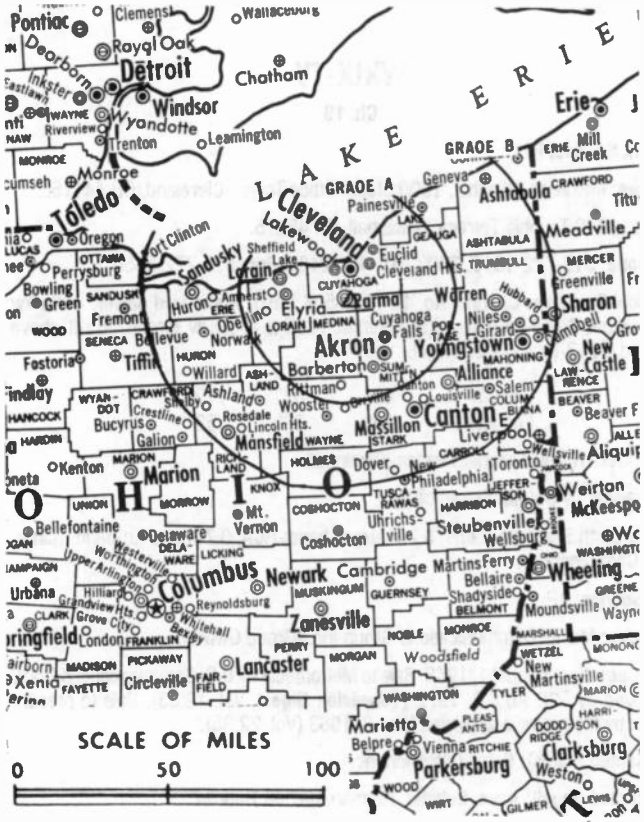

WEWS BPCT-1291 Granted 5/28/53 © American Map Corp., 14244

Net Weekly Circulation	State County	Total Households	TV Households	%
50% & Over	Lake	80,000	79,500	99
	Lorain	98,200	97,400	99
	Medina	41,500	41,100	99
	Portage	50,100	49,600	99
	Richland	49,300	48,700	99
	Stark	140,900	139,400	99
	Summit	199,100	197,300	99
	Tuscarawas	33,900	33,300	98
	Wayne	37,600	36,800	98
	OHIO			
Between 25-49%	Carroll	10,300	10,200	99
	Coshocton	14,500	14,100	97
	Trumbull	87,700	86,900	99
	OHIO			
Between 5-24%	Columbiana	42,000	41,500	99
	Hancock	25,500	25,200	99
	Harrison	6,100	6,000	98
	Knox	18,100	17,900	99
	Mahoning	104,200	103,300	99
	Ottawa	15,700	15,600	99
	Sandusky	23,700	23,500	99
	Seneca	22,400	22,100	99
	Wyandot	8,200	8,100	99
	PENNSYLVANIA			
	Crawford	32,400	31,700	98
	Mercer	46,200	45,400	98
Station Totals		1,925,000	1,903,800	99
Net Weekly Circulation (1991)				1,384,200
Average Daily Circulation (1991)				884,300

WJW-TV

Ch. 8

Network Service: CBS.

Licensee: GNG Corp., 555 17th St., Suite 3300, Denver, CO 80202.

Studio: 5800 S. Marginal Rd., Cleveland, OH 44103.

Telephone: 216-431-8888. TWX: 810-421-8406. Fax: 216-432-4239.

Technical Facilities: Channel No. 8 (180-186 MHz). Authorized power: 302-kw visual, 30.2-kw aural. Antenna: 1000-ft. above av. terrain, 775-ft. above ground, 1945-ft. above sea level.

Latitude	41°	21'	47"
Longitude	81°	42'	58"

Transmitter: 4501 Pleasant Valley Rd.

Satellite Earth Stations: Scientific-Atlanta, 7-meter C-band; Scientific-Atlanta, 4.7-meter Ku & C-band; Scientific-Atlanta receivers.

News Services: CBS, CNN, NIWS.

Ownership: SCI Television Inc. (Group Owner).

Began Operation: December 17, 1949. Sale to Storer Communications by Empire Coil Co. Inc. (Herbert Mayer) approved by FCC Oct. 27, 1954 (**Television Digest**, Vol. 10:2, 44). Sale to present owner approved by FCC Aug. 20, 1987.

Represented (sales): TeleRep Inc.

Represented (engineering): Jules Cohen & Associates, P.C.

Personnel:
Virgil Dominic, President & General Manager.
Michael Renda, General Sales Manager.
Don Alexander, Local Sales Manager.
Kyra Bosnik, National Sales Manager.
Tom Miller, Chief Engineer.
Phyllis Quail, News Director.
Joanne Stern, Promotion & Creative Services Director.
Louis A. Gattozzi, Director of Operations.
Tom Flavelle, Business Manager.
Joanne Gowdy, Marketing Director.
Jackie Golnik, Traffic Manager.
Kevin Salyer, Publicity Director.

Rates: On request.

City of License: Cleveland. **ADI:** Cleveland. **Rank:** 11.

Total Households: ©MSI Consumer Market Data as of 1/1/91. TV Homes, TV% and Circulation ©1991 Arbitron. County coverage based on Arbitron study.

Net Weekly Circulation	State County	Total Households	TV Households	%
	OHIO			
50% & Over	Ashland	17,300	17,100	99
	Ashtabula	37,700	37,200	99
	Cuyahoga	577,100	571,300	99
	Erie	29,700	29,400	99
	Geauga	26,400	26,100	99
	Holmes	9,200	8,700	95
	Huron	21,000	20,700	99

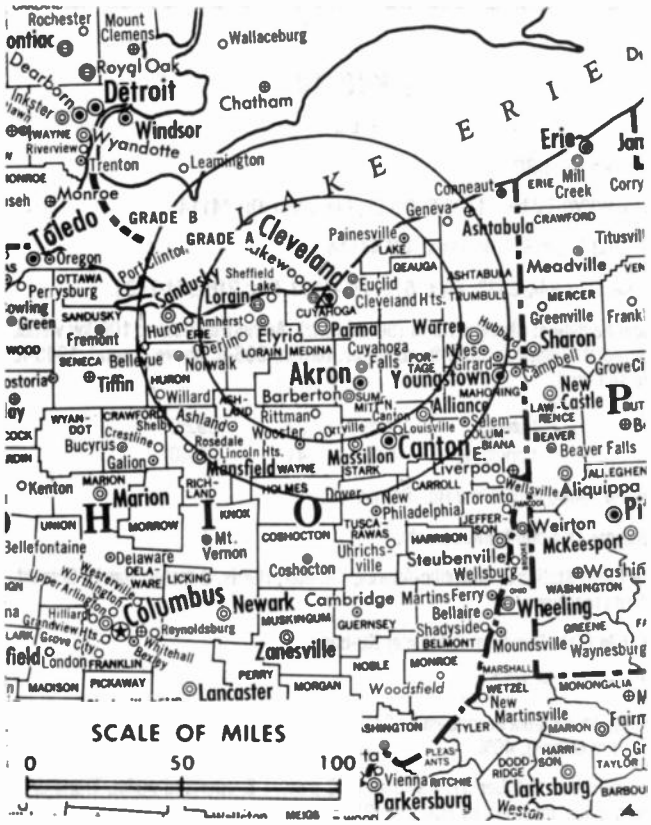

WJW-TV BMPCT—2527 Granted 10/21/54 © American Map Corp., No. 14244

Net Weekly Circulation	State County	Total Households	TV Households	%
50% & Over	Lake	80,000	79,500	99
	Lorain	98,200	97,400	99
	Medina	41,500	41,100	99
	Portage	50,100	49,600	99
	Richland	49,300	48,700	99
	Stark	140,900	139,400	99
	Summit	199,100	197,300	99
	Tuscarawas	33,900	33,300	98
	Wayne	37,600	36,800	98
	OHIO			
Between 25-49%	Carroll	10,300	10,200	99
	Crawford	19,000	18,700	98
	Trumbull	87,700	86,900	99
	OHIO			
Between 5-24%	Columbiana	42,000	41,500	99
	Coshocton	14,500	14,100	97
	Knox	18,100	17,900	99
	Mahoning	104,200	103,300	99
	Ottawa	15,700	15,600	99
	Sandusky	23,700	23,500	99
	Seneca	22,400	22,100	99
	Wyandot	8,200	8,100	99
Station Totals		**1,814,800**	**1,795,500**	**99**
Net Weekly Circulation (1991)				**1,351,100**
Average Daily Circulation (1991)				**815,100**

WKYC-TV

Ch. 3

Network Service: NBC.

Licensee: WKYC-TV Inc., 1403 E. 6th St., Cleveland, OH 44114.

Studio: 1403 E. 6th St., Cleveland, OH 44114.

Telephone: 216-344-3333. **TWX:** 810-421-8133. **Fax:** 216-344-7493.

Technical Facilities: Channel No. 3 (60-66 MHz). Authorized power: 100-kw visual, 20-kw aural. Antenna: 1000-ft. above av. terrain, 906-ft. above ground, 1945-ft. above sea level.

Latitude	41°	23'	09.50"
Longitude	81°	41'	23.40"

Transmitter: 6600 Broadview Rd., Parma, OH.

Multichannel TV Sound: Stereo only.

Satellite Earth Stations: Scientific-Atlanta, 7-meter; Harris, 6-meter; Harris, Scientific-Atlanta receivers.

SNG Mobile Dish: Hubcom, 2.4-meter Ku-band.

News Services: AP, NBC.

Ownership: Multimedia Broadcasting Co. (Group Owner), 51%; National Broadcasting Co. (Group Owner), 49%.

Began Operation: October 31, 1948 as NBC owned-&-operated outlet. Transfer to Westinghouse approved by FCC Dec. 21, 1955 effective Jan. 15, 1956 (**Television Digest**, Vol. 11:21; 12:3). Transfered from Westinghouse back to NBC under order by FCC Feb. 17, 1965 (Vol. 5:7, 8, 25). Transfer of control from NBC to Multimedia Inc. granted Dec. 24, 1990 (Vol. 30:12, 53).

Represented (sales): Katz Television.

Represented (legal): Dow, Lohnes & Albertson.

Personnel:
Pat A. Servodidio, Vice President & General Manager.
Bill Scaffide, Director of Sales.
Tom Humpage, Local Sales Manager.
John Tamerlano, National Sales Manager.
Kathleen McNulty, Director of Finance & Administration.
Richard O'Dell, Production Manager.
Richard Reingold, News Director.
Daniel Klintworth, Director of Advertising & Promotion.
Richard A. Piemmons, Director of Engineering.
Karen Malone, Press & Community Relations Manager.

Rates: On request.

City of License: Cleveland. **ADI:** Cleveland. **Rank:** 11.

Total Households: ©MSI Consumer Market Data as of 1/1/91. TV Homes, TV% and Circulation ©1991 Arbitron. County coverage based on Arbitron study.

Net Weekly Circulation	State County	Total Households	TV Households	%
	OHIO			
50% & Over	Ashland	17,300	17,100	99
	Ashtabula	37,700	37,200	99
	Cuyahoga	577,100	571,300	99
	Erie	29,700	29,400	99
	Geauga	26,400	26,100	99

WKYC-TV BPCT-1789 Granted 1/12/54

© American Map Corp., 14244

Net Weekly Circulation	State County	Total Households	TV Households	%
50% & Over	Holmes	9,200	8,700	95
	Huron	21,000	20,700	99
	Lake	80,000	79,500	99
	Lorain	98,200	97,400	99
	Medina	41,500	41,100	99
	Portage	50,100	49,600	99
	Richland	49,300	48,700	99
	Stark	140,900	139,400	99
	Summit	199,100	197,300	99
	Tuscarawas	33,900	33,300	98
	Wayne	37,600	36,800	98
	OHIO			
Between 25-49%	Carroll	10,300	10,200	99
	Crawford	19,000	18,700	98
	Trumbull	87,700	86,900	99
	OHIO			
Between 5-24%	Columbiana	42,000	41,500	99
	Knox	18,100	17,900	99
	Mahoning	104,200	103,300	99
	Ottawa	15,700	15,600	99
	Sandusky	23,700	23,500	99
	Seneca	22,400	22,100	99
	PENNSYLVANIA			
	Mercer	46,200	45,400	98
Station Totals		1,838,300	1,818,700	99
Net Weekly Circulation (1991)				1,302,300
Average Daily Circulation (1991)				732,700

WQHS

Ch. 61

Network Service: Home Shopping Network.

Licensee: Silver King Bcstg. of Ohio, 2861 W. Ridgewood Dr., Parma, OH 44134.

Studio: 2861 W. Ridgewood Dr., Parma, OH 44134.

Telephone: 216-888-0061. **Fax:** 216-888-6551.

Technical Facilities: Channel No. 61 (752-758 MHz). Authorized power: 2000-kw max. visual, 200-kw max. aural. Antenna: 1160-ft. above av. terrain, 1029-ft. above ground, 2049-ft. above sea level.

Latitude	41°	23'	02"
Longitude	81°	42'	06"

Transmitter: 2861 W. Ridgewood Dr., Parma, OH.

Multichannel TV Sound: Stereo only.

Satellite Earth Stations: Harris, 6.1-meter C-band; Microdyne, 3.7-meter Ku-band; Harris, M/A-Com receivers.

News Service: UPI.

Ownership: HSN Communications Inc. (Group Owner).

Began Operation: January 13, 1981. FCC approved sale to present owner Nov. 6, 1986 (Television Digest, Vol. 26:45). Sale to Channel Communications Inc. by Cleveland Associates approved July 27, 1984.

Personnel:
Gerald Kerwin, Vice President & Station Manager.
Sharon Roman, Public Affairs Director.
Dave Smith, Chief Engineer.
Sue Gundich, Traffic Manager.

Highest 30 Sec. Rate: $750.

Arbitron Data: Not available.

City of License: Cleveland. **ADI:** Cleveland. **Rank:** 11.

Ohio—Shaker Heights-Cleveland

WOIO

Ch. 19

Network Service: Fox.

Licensee: Channel 19 Inc., 2720 Van Aken Blvd., Shaker Heights, OH 44120.

Studio: 2720 Van Aken Blvd., Shaker Heights, OH 44120.

Telephone: 216-561-1919. **Fax:** 216-991-1932.

Technical Facilities: Channel No. 19 (500-506 MHz). Authorized power: 3720-kw max. visual, 372-kw max. aural. Antenna: 1108-ft. above av. terrain, 1072-ft. above ground, 2013-ft. above sea level.

Latitude	41°	23'	15"
Longitude	81°	41'	43"

Transmitter: 2135 W. Ridgewood Dr., Parma, OH.

Multichannel TV Sound: Stereo only.

Satellite Earth Stations: Harris, 6.1-meter C-band; Comtech, 3-meter Ku-band; Harris, DX Antenna receivers.

AM Affiliate: WHK. **FM Affiliate:** WMMS.

News Service: Fox News.

Ownership: Malrite Communications Group Inc. (Group Owner).

Began Operation: May 19, 1985.

Represented (sales): Petry Television Inc.

Represented (legal): Kaye, Scholer, Fierman, Hays & Handler.

Represented (engineering): Evans Associates.

Personnel:
Dennis P. Thatcher, Vice President & General Manager.
Richard Sullivan, Station Manager.
Jackie Krejcik, General Sales Manager.
David Moody, Local Sales Manager.
Doug Cross, National Sales Manager.
Jim Somich, Chief Engineer.
Judy Hackett, Public Relations & Marketing Director.
Karen Bizjak, Business Manager.
Emily Davis, Public Affairs Director.
Diane Hewlett Pierce, Public Service Director.

City of License: Shaker Heights. **ADI:** Cleveland. **Rank:** 11.

Total Households: ©MSI Consumer Market Data as of 1/1/91. TV Homes, TV% and Circulation ©1991 Arbitron. County coverage based on Arbitron study.

Net Weekly Circulation	State County	Total Households	TV Households	%
	OHIO			
50% & Over	Cuyahoga	577,100	571,300	99
	Geauga	26,400	26,100	99
	Huron	21,000	20,700	99
	Lake	80,000	79,500	99
	Lorain	98,200	97,400	99

WOIO BMPCT—840720KH Granted 3/14/85 © American Map Corp., No. 14244

Net Weekly Circulation	State County	Total Households	TV Households	%
50% & Over	Medina	41,500	41,100	99
	Portage	50,100	49,600	99
	Stark	140,900	139,400	99
	Summit	199,100	197,300	99
	Wayne	37,600	36,800	98
	OHIO			
Between 25-49%	Ashland	17,300	17,100	99
	Ashtabula	37,700	37,200	99
	Erie	29,700	29,400	99
	Holmes	9,200	8,700	95
	Mahoning	104,200	103,300	99
	Richland	49,300	48,700	99
	Trumbull	87,700	86,900	99
	Tuscarawas	33,900	33,300	98
	OHIO			
Between 5-24%	Carroll	10,300	10,200	99
	Columbiana	42,000	41,500	99
	Harrison	6,100	6,000	98
	Ottawa	15,700	15,600	99
Station Totals		**1,715,000**	**1,697,100**	**99**
Net Weekly Circulation (1991)				**931,500**
Average Daily Circulation (1991)				**368,800**

WUAB

Ch. 43

Network Service: None, independent.

Licensee: Cannell Communications L.P., 400 Perimeter Terrace Center, Suite 975, Atlanta, GA 30346-1260.

Studio: 8443 Day Dr., Parma, OH 44129.

Telephone: 216-845-6043. **TWX:** 810-427-9153. **Fax:** 216-845-6061.

Technical Facilities: Channel No. 43 (644-650 MHz). Authorized power: 4800-kw max. visual, 480-kw max. aural. Antenna: 1071-ft. above av. terrain, 886-ft. above ground, 1938-ft. above sea level.

Latitude	41°	22'	45"
Longitude	81°	43'	12"

Holds CP for change 4680-kw max. visual, 1102-ft. above av. terrain, 915-ft. above ground, 1968-ft. above sea level. BPCT-910807KE.

Transmitter: 4800 Bruening Dr., Parma.

Multichannel TV Sound: Stereo only.

Satellite Earth Stations: Scientific-Atlanta, 7-meter C-band; Andrew, 4.5-meter Ku & C-band; Andrew, Scientific-Atlanta receivers.

News Services: AP, CNN, Group W Newsfeed, MediaLink, PR Newswire, Sportsticker, UPI, WSI.

Ownership: Cannell Communications L.P. (Group Owner).

Began Operation: September 15, 1968. Sale to present owner by Gaylord Bcstg. approved by FCC June 19, 1990 (**Television Digest**, Vol. 30:13, 35). Sale to Gaylord by United Artists Bcstg. & Kaiser Bcstg. Co. approved June 30, 1977 (Vol. 16:39; 17:2, 28).

Represented (sales): MMT Sales Inc.

Represented (legal): Dow, Lohnes & Albertson.

Represented (engineering): A. D. Ring & Associates, P.C.

Personnel:
Brooke Spectorsky, Vice President & General Manager.
Ron St. Charles, Director of Programming & Operations.
Bruno Graziano, General Sales Manager.
Wayne Myers, Local Sales Manager.
Pat Campbell, Business Manager.
Dave Howitt, Promotion Director.
Rex Rickly, Manager of Engineering.
Dan Ackien, News Director.

Highest 30 Sec. Rate: $1200.

City of License: Lorain. **ADI:** Cleveland. **Rank:** 11.

Total Households: ©MSI Consumer Market Data as of 1/1/91. TV Homes, TV% and Circulation ©1991 Arbitron. County coverage based on Arbitron study.

Net Weekly Circulation	State County	Total Households	TV Households	%
	OHIO			
50% & Over	Ashland	17,300	17,100	99
	Cuyahoga	577,100	571,300	99
	Erie	29,700	29,400	99
	Geauga	26,400	26,100	99
	Lake	80,000	79,500	99
	Lorain	98,200	97,400	99
	Medina	41,500	41,100	99
	Portage	50,100	49,600	99
	Stark	140,900	139,400	99
	Summit	199,100	197,300	99
	Wayne	37,600	36,800	98
	OHIO			
Between 25-49%	Ashtabula	37,700	37,200	99
	Columbiana	42,000	41,500	99

WUAB BPCT-910807KE Granted 9/6/91 © American Map Corp., No. 14244

Net Weekly Circulation	State County	Total Households	TV Households	%
Between 25-49%	Coshocton	14,500	14,100	97
	Crawford	19,000	18,700	98
	Hancock	25,500	25,200	99
	Huron	21,000	20,700	99
	Mahoning	104,200	103,300	99
	Marion	24,000	23,700	99
	Richland	49,300	48,700	99
	Sandusky	23,700	23,500	99
	Seneca	22,400	22,100	99
	Trumbull	87,700	86,900	99
	Tuscarawas	33,900	33,300	98
	PENNSYLVANIA			
	Mercer	46,200	45,400	98
	KENTUCKY			
Between 5-24%	Greenup	13,600	13,500	99
	OHIO			
	Carroll	10,300	10,200	99
	Clark	56,400	55,900	99
	Delaware	22,800	22,600	99
	Fairfield	36,600	36,300	99
	Franklin	383,500	379,600	99
	Greene	47,700	47,200	99
	Guernsey	15,300	15,000	98
	Holmes	9,200	8,700	95
	Knox	18,100	17,900	99
	Licking	48,500	48,000	99
	Morrow	10,200	10,100	99
	Noble	4,300	4,100	95
	Ottawa	15,700	15,600	99
	Scioto	30,600	30,100	98

(Continued on page A-914)

Station Totals	**2,754,900**	**2,724,500**	**99**
Net Weekly Circulation (1991)			**1,217,300**
Average Daily Circulation (1991)			**521,700**

WBNS-TV

Ch. 10

Network Service: CBS.

Licensee: WBNS-TV Inc., Box 1010, Columbus, OH 43216.

Studio: 770 Twin Rivers Dr., Columbus, OH 43215.

Mailing Address: Box 1010, Columbus, OH 43216.

Telephone: 614-460-3700. **TWX:** 810-482-1619. **Fax:** 614-460-2812.

Technical Facilities: Channel No. 10 (192-198 MHz). Authorized power: 316-kw visual, 31.6-kw aural. Antenna: 945-ft. above av. terrain, 1029-ft. above ground, 1749-ft. above sea level.

Latitude	39°	58'	16"
Longitude	83°	01'	40"

Transmitter: 776 Twin Rivers Dr.

Multichannel TV Sound: Stereo and separate audio program.

Satellite Earth Stations: Harris, 6.1-meter C-band; Harris, 6.1-meter Ku-band; Harris receivers. Ku-band.

AM Affiliate: WBNS, 5-kw (1-kw night), 1460 kHz.

FM Affiliate: WBNS-FM, 16-kw, 97.1 MHz (No. 246), 780-ft.

News Services: AP, CBS, CNN, UPI.

Ownership: WBNS-TV Inc. (Group Owner).

Began Operation: October 5, 1949.

Represented (sales): Blair Television; Paul Mulvihill & Co. Ltd. (Canada).

Represented (legal): Crowell & Moring.

Represented (engineering): David Steel & Associates Inc.

Personnel:
Eugene D'Angelo Jr., President & General Manager.
Doug Parker, Vice President, Programming.
Marvin C. Born, Vice President, Engineering.
Jerry Cary, Treasurer.
Bill Vance, News Director.
Gary Lowell, General Sales Manager.
Tim D'Angelo, National Sales Manager.
Phil Pikelny, Director of Marketing & Promotion.
Mike Berry, Production Manager.
Charles White, Public Service Director.

Rates: On request.

City of License: Columbus. **ADI:** Columbus, OH. **Rank:** 33.

Total Households: ©MSI Consumer Market Data as of 1/1/91. TV Homes, TV% and Circulation ©1991 Arbitron. County coverage based on Arbitron study.

Net Weekly Circulation	State County	Total Households	TV Households	%
	OHIO			
50% & Over	Coshocton	14,500	14,100	97
	Crawford	19,000	18,700	98
	Delaware	22,800	22,600	99
	Fairfield	36,600	36,300	99
	Fayette	10,400	10,200	98
	Franklin	383,500	379,600	99
	Hardin	12,200	12,000	98
	Hocking	10,100	9,900	98
	Knox	18,100	17,900	99
	Licking	48,500	48,000	99
	Logan	16,300	16,100	99
	Madison	11,500	11,300	98
	Marion	24,000	23,700	99
	Morgan	5,200	5,100	97
	Morrow	10,200	10,100	99
	Muskingum	32,600	32,100	98

SCALE OF MILES
0
50
100
Columbus
Cleveland
Akron
Dayton
Springfield
Cincinnati
Toledo
Youngstown
Canton
Newark
Zanesville
Chillicothe
Portsmouth
Marion
Lima
Findlay
Mansfield
Lancaster
Athens
Parkersburg
Marietta
Huntington
Ironton
Gallipolis
Point Pleasant
Charleston
Wheeling
Steubenville
Cambridge
Martins Ferry
Bellaire
Shadyside
Woodsfield
Logan
Jackson
Circleville
Washington C.H.
Hillsboro
Wellston
Fremont
Sandusky
Lorain
Elyria
Parma
Euclid
Cleveland Hts.
Barberton
Wooster
Ashland
Bucyrus
Galion
Delaware
Mt. Vernon
Coshocton
Uhrichsville
Dover
New Philadelphia
Massillon
Norwalk
Bellevue
Tiffin
Fostoria
Defiance
Napoleon
Bryan
Wauseon
Sylvania
Oregon
Port Clinton
Painesville
Lakewood
Sheffield Lake
Amherst
Oberlin
Rittman
Orrville
Louisville
Norwalk
Willard
Shelby
Crestline
Rosedale
Lincoln Hts.
Kenton
Marysville
Wapakoneta
Celina
Sidney
Piqua
Greenville
Troy
Urbana
Xenia
Fairborn
Middletown
Hamilton
Oxford
Lebanon
Wilmington
Greenfield
Georgetown
Ripley
Maysville
Portsmouth
Gallipolis
Point Pleasant
Ironton
Huntington
Nitro
St. Albans
Dunbar
Covington
Erlanger
Florence
Newport
Bellevue
Dayton
Kettering
Miamisburg
Centerville
Oakwood
Belpre
Vienna
Mitchie
Woodsfield
Cambridge
Martins Ferry
Bellaire
Shadyside
Steubenville
Wheeling
Charleston
Nitro
St. Albans
Dunbar
Huntington
Ironton
Gallipolis
Point Pleasant
Jackson
Wellston
Hillsboro
Chillicothe
Circleville
Lancaster
Logan
Athens
Marietta
Parkersburg
Zanesville
Newark

Ohio—Columbus

WCMH

Ch. 4

Network Service: NBC.

Licensee: Outlet Communications Inc., 3165 Olentangy River Rd., Columbus, OH 43202.

Studio: 3165 Olentangy River Rd., Columbus, OH 43202.

Telephone: 614-263-4444. **Fax:** 614-447-9017.

Technical Facilities: Channel No. 4 (66-72 MHz). Authorized power: 100-kw visual, 15-kw aural. Antenna: Circularly polarized, 900-ft. above av. terrain, 1029-ft. above ground, 1749-ft. above sea level.

Latitude	39°	58'	15"
Longitude	83°	01'	39"

Transmitter: 766 Twin Rivers Dr., Columbus.

Multichannel TV Sound: Stereo only.

Satellite Earth Station: Transmit/receive Harris, 5-meter Ku-band; Scientific-Atlanta, 10-meter C-band; Vertex, 4.6-meter Ku-band; OX Antenna, Harris, Scientific-Atlanta receivers.

News Services: AP, Conus, NBC.

Ownership: Outlet Communications Inc. (Group Owner).

Began Operation: April 3, 1949. Sale to The Outlet Co. by Avco Bcstg. Corp. approved by FCC Dec. 22, 1975 (**Television Digest**, Vol. 15:21, 52). Sale to Rockefeller Group approved Nov. 23, 1983 (Vol. 23:19, 22; 26:6). Sale by Rockefeller Group approved April 29, 1986.

Represented (sales): Katz Television.

Represented (legal): Coffey, McGovern & Noel.

Personnel:
Douglas E. Gealy, Vice President & General Manager.
Bill Lanesey, General Sales Manager.
Dick Groat, Local Sales Manager.
Mike Cash, National Sales Manager.
J. Lawrence Pozzi, Chief Engineer.
Carl Twentier, News Director.
Janna Petry, Promotion Manager.
Bob Shaw, Operations Manager.
Paul Ernst, Production Manager.

Rates: On request.

City of License: Columbus. **ADI:** Columbus, OH. **Rank:** 33.

Total Households: ©MSI Consumer Market Data as of 1/1/91. TV Homes, TV% and Circulation ©1991 Arbitron. County coverage based on Arbitron study.

Net Weekly Circulation	State County	Total Households	TV Households	%
	OHIO			
50% & Over	Champaign	13,600	13,400	99
	Coshocton	14,500	14,100	97
	Crawford	19,000	18,700	98
	Delaware	22,800	22,600	99
	Fairfield	36,600	36,300	99
	Fayette	10,400	10,200	98
	Franklin	383,500	379,600	99
	Hocking	10,100	9,900	98
	Knox	18,100	17,900	99
	Licking	48,500	48,000	99

WCMH BPCT-810526KP Granted 10/8/81 © American Map Corp., 14244

Net Weekly Circulation	State County	Total Households	TV Households	%
50% & Over	Logan	16,300	16,100	99
	Madison	11,500	11,300	98
	Marion	24,000	23,700	99
	Morrow	10,200	10,100	99
	Perry	11,800	11,600	98
	Pickaway	15,600	15,500	99
	Pike	9,400	9,200	98
	Ross	24,500	24,000	98
	Union	11,600	11,400	98
	OHIO			
Between 25-49%	Athens	20,200	19,700	98
	Clark	56,400	55,900	99
	Guernsey	15,300	15,000	98
	Hardin	12,200	12,000	98
	Jackson	11,400	11,200	98
	Muskingum	32,600	32,100	98
	Richland	49,300	48,700	99
	Vinton	4,400	4,300	98
	OHIO			
Between 5-24%	Ashland	17,300	17,100	99
	Clinton	14,100	13,900	99
	Highland	14,100	13,800	98
	Morgan	5,200	5,100	97
	Scioto	30,600	30,100	98
	Tuscarawas	33,900	33,300	98
	Wyandot	8,200	8,100	99
Station Totals		**1,037,200**	**1,023,900**	**99**
Net Weekly Circulation (1991)				**706,600**
Average Daily Circulation (1991)				**420,400**

Ohio—Columbus

WSYX

Ch. 6

Network Service: ABC.

Licensee: Anchor Media Ltd., 11300 4th St. N, Suite 349, St. Petersburg, FL.

Studio: 1261 Dublin Rd., Columbus, OH 43215.

Mailing Address: Box 718, Columbus, OH 43216.

Telephone: 614-481-6666. **TWX:** 614-759-0448. **Fax:** 614-481-6828.

Technical Facilities: Channel No. 6 (82-88 MHz). Authorized power: 100-kw visual, 20-kw aural. Antenna: 535-ft. above av. terrain, 672-ft. above ground, 1400-ft. above sea level.

Latitude	40°	01'	02"
Longitude	83°	01'	07"

Requests CP for change 79-kw visual, 1056-ft. above av. terrain, 1126-ft. above ground, 1822-ft. above sea level, lat. 39° 54' 46", long. 83° 00' 48", transmitter to Frank Rd. & I-71, Columbus. BPCT-910211KG.

Transmitter: 350 W. Dodridge St.

Satellite Earth Stations: Harris, 9-meter C-band; Andrew, 7.3-meter C-band; Andrew, 4.5-meter C-band; Superior, 5-meter Ku & C-band; Avantek, Harris, Standard Communications receivers.

News Services: ABC, AP, NIWS, UPI.

Ownership: Anchor Media Holdings Ltd., gen. partner (Group Owner).

Began Operation: September 29, 1949. Sale to Taft Bcstg. by Picture Waves Inc. approved by FCC Feb. 25, 1953 (**Television Digest**, Vol. 9:9). Sale to present owners approved by FCC Dec. 3, 1987.

Represented (sales): Petry Television Inc.

Represented (legal): Hogan & Hartson.

Represented (engineering): Smith & Powstenko.

Personnel:
Anthony R. Twibell, Vice President & General Manager.
Rob Wagley, General Sales Manager.
Pat Cramer, Local Sales Manager.
Toni McHugh, National Sales Manager.
Pete Ford, Director of Engineering.
Bill Payer, News Director.
John Schnabel, Business Manager.
Paul Dicker, Program Director.
Jim Strader, Creative Services Director.

Highest 30 Sec. Rate: $4500.

NETWORK BASE HOURLY RATE: $1875.

City of License: Columbus. **ADI:** Columbus, OH. **Rank:** 33.

Total Households: ©MSI Consumer Market Data as of 1/1/91. TV Homes, TV% and Circulation ©1991 Arbitron. County coverage based on Arbitron study.

Net Weekly Circulation	State County	Total Households	TV Households	%
	OHIO			
50% & Over	Coshocton	14,500	14,100	97
	Delaware	22,800	22,600	99
	Fairfield	36,600	36,300	99
	Fayette	10,400	10,200	98
	Franklin	383,500	379,600	99
	Hocking	10,100	9,900	98
	Knox	18,100	17,900	99
	Licking	48,500	48,000	99
	Logan	16,300	16,100	99
	Madison	11,500	11,300	98

WSYX BPCT-4870 Granted 5/22/75 © American Map Corp., No. 14244

Net Weekly Circulation	State County	Total Households	TV Households	%
50% & Over	Marion	24,000	23,700	99
	Morgan	5,200	5,100	97
	Morrow	10,200	10,100	99
	Muskingum	32,600	32,100	98
	Perry	11,800	11,600	98
	Pickaway	15,600	15,500	99
	Ross	24,500	24,000	98
	Union	11,600	11,400	98
	OHIO			
Between 25-49%	Athens	20,200	19,700	98
	Champaign	13,600	13,400	99
	Crawford	19,000	18,700	98
	Guernsey	15,300	15,000	98
	Hardin	12,200	12,000	98
	Jackson	11,400	11,200	98
	Noble	4,300	4,100	95
	Pike	9,400	9,200	98
	Richland	49,300	48,700	99
	Scioto	30,600	30,100	98
	Washington	24,200	23,600	98
	WEST VIRGINIA			
	Wood	36,500	36,200	99
	KENTUCKY			
Between 5-24%	Greenup	13,600	13,500	99
	OHIO			
	Clark	56,400	55,900	99
	Clinton	14,100	13,900	99
	Highland	14,100	13,800	98
	Meigs	9,300	9,100	98
	Vinton	4,400	4,300	98
	Wyandot	8,200	8,100	99
Station Totals		**1,073,900**	**1,060,000**	**99**
Net Weekly Circulation (1991)				**719,100**
Average Daily Circulation (1991)				**397,000**

Ohio—Columbus

WTTE

Ch. 28

Network Service: Fox.

Licensee: WTTE Channel 28 Inc., Box 280, Columbus, OH 43216.

Studio: 6130 Sunbury Rd., Westerville, OH 43801.

Telephone: 614-895-2800. **TWX:** 310-286-949. **Fax:** 614-895-3159.

Technical Facilities: Channel No. 28 (554-560 MHz). Authorized power: 1910-kw max. visual, 191-kw max. aural. Antenna: 965-ft. above av. terrain, 1124-ft. above ground, 2044-ft. above sea level.

Latitude	40°	09'	33.50"
Longitude	82°	55'	21.50"

Transmitter: 6680 State Rte. 3, Westerville.

Satellite Earth Stations: Comtech, 7.3-meter; Harris, 6.1-meter; Harris, 3-meter Ku-band; Microdyne, Standard Communications receivers.

News Service: UPI.

Ownership: Sinclair Broadcast Group Inc. (Group Owner).

Began Operation: June 1, 1984.

Represented (sales): TeleRep Inc.

Represented (legal): Fisher, Wayland, Cooper & Leader.

Represented (engineering): Carl T. Jones Corp.

Personnel:
David D. Smith, President.
John T. Quigley, General Manager.
Steve Marks, General Sales Manager.
Michael C. Summers, Local Sales Manager.
Robert Heyde, National Sales Manager.
Oran D. Gough, Operations Director.
Susan Gilbert, Promotion Director.
Lois Dean, Business Manager.
Joe Subich, Chief Engineer.

Highest 30 Sec. Rate: $3000.

City of License: Columbus. **ADI:** Columbus, OH. **Rank:** 33.

Total Households: ©MSI Consumer Market Data as of 1/1/91. TV Homes, TV% and Circulation ©1991 Arbitron. County coverage based on Arbitron study.

Net Weekly Circulation	State County	Total Households	TV Households	%
	OHIO			
50% & Over	Delaware	22,800	22,600	99
	Fairfield	36,600	36,300	99
	Franklin	383,500	379,600	99
	Knox	18,100	17,900	99
	Licking	48,500	48,000	99
	Madison	11,500	11,300	98
	Marion	24,000	23,700	99
	Morrow	10,200	10,100	99
	Pickaway	15,600	15,500	99
	Union	11,600	11,400	98

WTTE BMPCT—830509KE Granted 9/22/83 © American Map Corp., No. 14244

Net Weekly Circulation	State County	Total Households	TV Households	%
	OHIO			
Between 25-49%	Coshocton	14,500	14,100	97
	Crawford	19,000	18,700	98
	Guernsey	15,300	15,000	98
	Hardin	12,200	12,000	98
	Hocking	10,100	9,900	98
	Logan	16,300	16,100	99
	Morgan	5,200	5,100	97
	Muskingum	32,600	32,100	98
	Perry	11,800	11,600	98
	Ross	24,500	24,000	98
	OHIO			
Between 5-24%	Athens	20,200	19,700	98
	Champaign	13,600	13,400	99
	Fayette	10,400	10,200	98
	Highland	14,100	13,800	98
	Holmes	9,200	8,700	95
	Pike	9,400	9,200	98
	Richland	49,300	48,700	99
Station Totals		**870,100**	**858,700**	**99**
Net Weekly Circulation (1991)				**445,700**
Average Daily Circulation (1991)				**189,100**

THIS DATA IS AVAILABLE ON TAPE OR DISKETTE FOR USE ON YOUR OWN COMPUTER OR AS CUSTOMIZED REPORTS

Call Lynn Levine
202-872-9200

WDTN

Ch. 2

Network Service: ABC.

Licensee: The Hearst Corp., Box 741, Dayton, OH 45401.

Studio: 4595 S. Dixie Ave., Dayton, OH 45439.

Telephone: 513-293-2101. **TWX:** 810-459-1731. **Fax:** 513-294-6542.

Technical Facilities: Channel No. 2 (54-60 MHz). Authorized power: 100-kw visual, 20-kw aural. Antenna: 1000-ft. above av. terrain, 960-ft. above ground, 1917-ft. above sea level.

Latitude	39°	43'	07"
Longitude	84°	15'	22"

Transmitter: Frytown Rd. & Gettysburg Ave.

Satellite Earth Stations: Andrew, 7-meter C-band; Andrew, 5-meter C-band; Drake, 3.4-meter C-band; Microdyne, 5-meter Ku-band; Scientific-Atlanta, 5-meter C-band; Avantek, Drake, M/A-Com, Microdyne, Scientific-Atlanta receivers.

SNG Mobile Dish: Andrew, 2.3-meter Ku-band.

News Services: ABC, Conus.

Ownership: Hearst Broadcasting (Group Owner).

Began Operation: March 15, 1949. Sale to present owner by Trustees of Grinnell College approved by FCC July 16, 1981 (**Television Digest**, Vol. 20:21; 21:29). Sale to Grinnell by Avco Bcstg. Corp. approved by FCC April 28, 1976 (Vol. 15:25).

Represented (sales): Blair Television.

Represented (legal): Peper, Martin, Jensen, Maichel & Hetlage.

Personnel:
Cheryl Craigie, Vice President & General Manager.
Steven L. Fisher, Program Director & Station Manager.
Larry Ryan, General Sales Manager.
Sheryl Sorrell, Local Sales Manager.
Megan Carone, National Sales Manager.
David Roberts, News Director.
Kirk Szesny, Promotion Director.
Roger Berardinis, Business Manager.
Kim Peters, Marketing Director.
Sharon Fair, Community & Human Resources.
Ted Lester, Chief Engineer.

Highest 30 Sec. Rate: $3500.

City of License: Dayton. **ADI:** Dayton. **Rank:** 51.

Total Households: ©MSI Consumer Market Data as of 1/1/91. TV Homes, TV% and Circulation ©1991 Arbitron. County coverage based on Arbitron study.

Net Weekly Circulation	State County	Total Households	TV Households Households	TV Households %
	INDIANA			
50% & Over	Randolph	10,700	10,500	98
	Wayne	27,200	26,800	99
	OHIO			
	Auglaize	16,700	16,400	98
	Champaign	13,600	13,400	99
	Clark	56,400	55,900	99
	Clinton	14,100	13,900	99
	Darke	21,200	20,900	99
	Greene	47,700	47,200	99

WDTN BPCT-4987 Granted 5/6/77

© American Map Corp., 14244

Net Weekly Circulation	State County	Total Households	TV Households Households	TV Households %
50% & Over	Logan	16,300	16,100	99
	Mercer	13,800	13,600	99
	Miami	35,100	34,700	99
	Montgomery	230,600	228,600	99
	Preble	15,300	15,200	99
	Shelby	15,500	15,300	99
	INDIANA			
Between 25-49%	Ohio	2,000	2,000	100
	Union	2,400	2,300	96
	OHIO			
	Butler	103,500	102,400	99
	Fayette	10,400	10,200	98
	Highland	14,100	13,800	98
	Warren	38,800	38,400	99
	INDIANA			
Between 5-24%	Fayette	9,900	9,800	98
	Franklin	6,700	6,500	97
	KENTUCKY			
	Mason	6,300	6,300	100
	OHIO			
	Adams	9,700	9,300	96
	Allen	42,100	41,400	98
	Clermont	53,400	52,800	99
	Hamilton	347,700	343,200	99
	Madison	11,500	11,300	98
Station Totals		**1,192,700**	**1,178,200**	**99**
Net Weekly Circulation (1991)				**579,800**
Average Daily Circulation (1991)				**317,500**

WHIO-TV

Ch. 7

Network Service: CBS.

Licensee: Miami Valley Broadcasting Corp., Box 1206, Dayton, OH 45401.

Studio: 1414 Wilmington Ave., Dayton, OH 45401.

Telephone: 513-259-2111. **TWX:** 810-459-1760. **Fax:** 513-259-2024.

Technical Facilities: Channel No. 7 (174-180 MHz). Authorized power: 200-kw visual, 38-kw aural. Antenna: 1140-ft. above av. terrain, 1096-ft. above ground, 2046-ft. above sea level.

Latitude	39°	44'	03"
Longitude	84°	14'	50"

Transmitter: 3316 Germantown St.

Multichannel TV Sound: Stereo only.

Satellite Earth Stations: Transmit/receive Vertex, 4.6-meter Ku-band; Scientific-Atlanta, 7-meter C-band; Vertex, 6.1-meter Ku & C-band; Vertex, 4.6-meter Ku-band; DX Engineering, Scientific-Atlanta receivers.

AM Affiliate: WHIO, 5-kw, 1290 kHz (CBS).

FM Affiliate: WHIO-FM, 50-kw, 99.1 MHz (No. 256), 1060-ft.

News Service: AP.

Ownership: Cox Enterprises Inc. (Group Owner).

Began Operation: February 26, 1949.

Represented (sales): TeleRep Inc.

Represented (legal): Dow, Lohnes & Albertson.

Represented (engineering): Jules Cohen & Associates, P.C.

Personnel:
David Lippoff, Vice President & General Manager.
Don Kemper, Station Manager.
John Hayes, General Sales Manager.
Tim McVay, Local Sales Manager.
Mike Mansour, National Sales Manager.
Richard Bieser, Director, Community Relations.
Dennis Nickell, Television News Director.
William Kelty, Director of Engineering.
John Hanley, Business Manager.
Therese Weiler, Research Director.

Rates: On request.

City of License: Dayton. **ADI:** Dayton. **Rank:** 51.

Total Households: ©MSI Consumer Market Data as of 1/1/91. TV Homes, TV% and Circulation ©1991 Arbitron. County coverage based on Arbitron study.

Net Weekly Circulation	State / County	Total Households	TV Households	%
	INDIANA			
50% & Over	Randolph	10,700	10,500	98
	Wayne	27,200	26,800	99
	OHIO			
	Auglaize	16,700	16,400	98
	Champaign	13,600	13,400	99
	Clark	56,400	55,900	99
	Clinton	14,100	13,900	99
	Darke	21,200	20,900	99
	Greene	47,700	47,200	99
	Logan	16,300	16,100	99

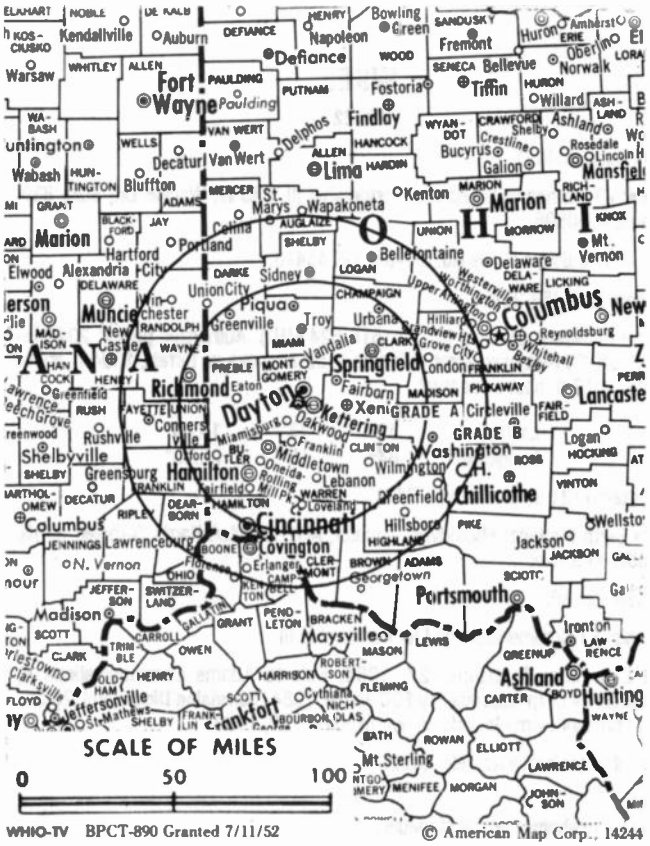
SCALE OF MILES
0
50
100
Dayton
Springfield
Cincinnati
Hamilton
Richmond
Columbus
Portsmouth
Ashland
Marion
Lima
Fort Wayne
Findlay
Fremont
Mansfield
Zanesville
Chillicothe
Ironton
Huntington
Frankfort
Jeffersonville
Maysville
Mt. Sterling
Wilmington
Xenia
Middletown
Lancaster
Newark
Delaware
Circleville
Washington C.H.
Greenfield
Hillsboro
Georgetown
Lawrenceburg
Madison
Shelbyville
Greensburg
Rushville
Connersville
Richmond
Kendallville
Auburn
Defiance
Napoleon
Bowling Green
Sandusky
Norwalk
Tiffin
Fostoria
Bucyrus
Galion
Kenton
Marion
Mt. Vernon
Bellefontaine
Urbana
Troy
Piqua
Greenville
Sidney
Hartford
Portland
Decatur
Bluffton
Wapakoneta
St. Marys
Celina
Van Wert
Delphos
Paulding
Warsaw
Wabash
Huntington
Logan
Athens
Ironton
Portsmouth
Jackson
Chillicothe
Hillsboro
Wilmington
Xenia
Springfield
Dayton
Richmond
Hamilton
Cincinnati
Columbus
Zanesville
Newark
Lancaster
Mansfield
Ashland
Marion
Lima
Fort Wayne
Findlay
Fremont

WKEF

Ch. 22

Network Service: NBC.

Licensee: KT Communications Ltd. Partnership III, 333 W. Wacker Dr., Suite 830, Chicago, IL 60606.

Studio: 1731 Soldiers Home Rd., Dayton, OH 45418.

Telephone: 513-263-2662.

Technical Facilities: Channel No. 22 (518-524 MHz). Authorized power: 2340-kw max. visual, 234-kw max. aural. Antenna: 1152-ft. above av. terrain, 1094-ft. above ground, 2049-ft. above sea level.

Latitude	39°	43'	15.50"
Longitude	84°	15'	38.90"

Transmitter: 1731 Soldiers Home Rd.

Satellite Earth Stations: Microdyne, 7-meter; AFC, 6-meter; Harris, 3-meter; Harris, Microdyne receivers.

News Service: AP.

Ownership: KT Communications Ltd. Partnership III.

Began Operation: September 27, 1964. Sale to Adams Communications by Springfield TV Corp. approved by FCC Jan. 9, 1984 (**Television Digest**, Vol. 23:35). Sale to present owner by Adams approved Feb. 23, 1989.

Represented (sales): Katz Television.

Personnel:
James D. Graham, General Manager.
Steve Shanks, Local Sales Manager.
Michael Smythe, National Sales Manager.
Lori Webster, Director of News & Public Affairs.
Sandy Patton, Production & Promotion Manager.
Bob Vaughn, Business Manager.
Darrell Hunter, Chief Engineer.

Highest 30 Sec. Rate: $1500.

NETWORK BASE HOURLY RATE: $1550.

City of License: Dayton. **ADI:** Dayton. **Rank:** 51.

Total Households: ©MSI Consumer Market Data as of 1/1/91. TV Homes, TV% and Circulation ©1991 Arbitron. County coverage based on Arbitron study.

Net Weekly Circulation	State / County	Total Households	TV Households	%
	OHIO			
50% & Over	Champaign	13,600	13,400	99
	Clark	56,400	55,900	99
	Clinton	14,100	13,900	99
	Darke	21,200	20,900	99
	Greene	47,700	47,200	99
	Miami	35,100	34,700	99
	Montgomery	230,600	228,600	99
	Preble	15,300	15,200	99
	Shelby	15,500	15,300	99
	INDIANA			
Between 25-49%	Randolph	10,700	10,500	98

WKEF BPCT—841029KG Granted 11/29/84 © American Map Corp., No. i4244

Net Weekly Circulation	State / County	Total Households	TV Households	%
Between 25-49%	Union	2,400	2,300	96
	OHIO			
	Auglaize	16,700	16,400	98
	Butler	103,500	102,400	99
	Highland	14,100	13,800	98
	Logan	16,300	16,100	99
	Warren	38,800	38,400	99
	INDIANA			
Between 5-24%	Dearborn	14,100	13,900	99
	Franklin	6,700	6,500	97
	Ohio	2,000	2,000	100
	Wayne	27,200	26,800	99
	KENTUCKY			
	Kenton	52,800	52,700	100
	OHIO			
	Clermont	53,400	52,800	99
	Fayette	10,400	10,200	98
	Hamilton	347,700	343,200	99
	Madison	11,500	11,300	98
	Mercer	13,800	13,600	99
Station Totals		1,191,600	1,178,000	99
Net Weekly Circulation (1991)				488,400
Average Daily Circulation (1991)				225,400

WRGT-TV

Ch. 45

Network Service: Fox.

Licensee: Dayton Telecasting Inc., 45 Broadcast Plaza, Dayton, OH 45408.

Studio: 45 Broadcast Plaza, Dayton, OH 45408.

Telephone: 513-263-4500. **TWX:** 910-333-3284. **Fax:** 513-268-5265.

Technical Facilities: Channel No. 45 (656-662 MHz). Authorized power: 5000-kw max. visual, 501-kw max. aural. Antenna: 1170-ft. above av. terrain, 1149-ft. above ground, 2045-ft. above sea level.

Latitude	39°	43'	28.40"
Longitude	84°	15'	17.60"

Transmitter: 2045 S. Gettysburg Ave., Dayton, OH.

Satellite Earth Station: Comtech, 5-meter.

Ownership: Act III Broadcasting Inc. (Group Owner).

Began Operation: September 23, 1984. Sale to present owner by Meridian Communications approved by FCC Dec. 17, 1987 (**Television Digest**, Vol. 27:42).

Represented (sales): Seltel Inc.

Represented (engineering): Charles I. Gallagher, P.E., Consulting Radio Engineers.

Personnel:
David J. Miller, Vice President & General Manager.
Dale A. Remy, General Sales Manager.
Marcia Woodward, National Sales Manager.
Linda Triplett, Operations Manager.
Ron Schuetze, Chief Engineer.

Rates: On request.

City of License: Dayton. **ADI:** Dayton. **Rank:** 51.

Total Households: ©MSI Consumer Market Data as of 1/1/91. TV Homes, TV% and Circulation ©1991 Arbitron. County coverage based on Arbitron study.

Net Weekly Circulation	State County	Total Households	TV Households Households	 %
	OHIO			
50% & Over	Champaign	13,600	13,400	99
	Clark	56,400	55,900	99
	Clinton	14,100	13,900	99
	Darke	21,200	20,900	99
	Greene	47,700	47,200	99
	Miami	35,100	34,700	99
	Montgomery	230,600	228,600	99
	Preble	15,300	15,200	99
	Shelby	15,500	15,300	99
	INDIANA			
Between 25-49%	Randolph	10,700	10,500	98
	Wayne	27,200	26,800	99
	OHIO			
	Auglaize	16,700	16,400	98
	Brown	13,300	13,000	98
	Butler	103,500	102,400	99
	Clermont	53,400	52,800	99
	Fayette	10,400	10,200	98

Net Weekly Circulation	State County	Total Households	TV Households Households	 %
Between 25-49%	Highland	14,100	13,800	98
	Logan	16,300	16,100	99
	Madison	11,500	11,300	98
	Warren	38,800	38,400	99
	INDIANA			
Between 5-24%	Fayette	9,900	9,800	98
	Franklin	6,700	6,500	97
	Jay	8,200	8,000	98
	Ohio	2,000	2,000	100
	Switzerland	2,900	2,800	97
	Union	2,400	2,300	96
	KENTUCKY			
	Kenton	52,800	52,700	100
	OHIO			
	Hamilton	347,700	343,200	99
	Mercer	13,800	13,600	99
Station Totals		1,211,800	1,197,700	99
Net Weekly Circulation (1991)				457,000
Average Daily Circulation (1991)				191,400

Some 23,705 key industry people can see your message when you advertise in the
Television & Cable Factbook

WLIO

Ch. 35

Network Service: NBC.

Licensee: Lima Communications Corp., Box 1689, Lima, OH 45802.

Studio: 1424 Rice Ave., Lima, OH 45805.

Telephone: 419-228-8835. **Fax:** 419-229-7091.

Technical Facilities: Channel No. 35 (596-602 MHz). Authorized power: 661-kw visual, 132-kw aural. Antenna: 549-ft. above av. terrain, 549-ft. above ground, 870-ft. above sea level.

Latitude	40°	44'	54"
Longitude	84°	07'	55"

Transmitter: 1424 Rice Ave.

Multichannel TV Sound: Stereo only.

Satellite Earth Station: Chapparal, 3.5-meter Ku & C-band; Harris receivers.

News Service: AP.

Ownership: Blade Communications Inc. (Group Owner).

Began Operation: March 30, 1953. Sale to present owners by WLOK Inc. approved by FCC Jan. 19, 1972. Previous sale by Pbdey & Case families approved Dec. 1, 1954 (**Television Digest**, Vol. 10:44, 49).

Represented (sales): Katz Television.

Represented (legal): Dow, Lohnes & Albertson.

Represented (engineering): Jules Cohen & Associates, P.C.

Personnel:
James C. Dages, President & General Manager.
Bruce A. Opperman, Vice President & General Sales Manager.
James D. Garling, Program Director.
Antelle Haithcock, Promotion Director.
George Dunster, News Director.
Frederick R. Vobbe, Chief Engineer.

Highest 30 Sec. Rate: $750.

City of License: Lima. **ADI:** Lima. **Rank:** 195.

Total Households: ©MSI Consumer Market Data as of 1/1/91. TV Homes, TV% and Circulation ©1991 Arbitron. County coverage based on Arbitron study.

Net Weekly Circulation	State County	Total Households	TV Households	%
	OHIO			
50% & Over	Allen	42,100	41,400	98
	Auglaize	16,700	16,400	98
	Hardin	12,200	12,000	98
	Mercer	13,800	13,600	99

WLIO BPCT-820712KP Granted 10/08/82 © American Map Corp., Nc. 14244

Net Weekly Circulation	State County	Total Households	TV Households	%
50% & Over	Putnam	11,500	11,300	98
	Van Wert	11,900	11,800	99
	OHIO			
Between 25-49%	Hancock	25,500	25,200	99
	Logan	16,300	16,100	99
	Paulding	7,800	7,700	99
	Shelby	15,500	15,300	99
	INDIANA			
Between 5-24%	Adams	10,700	10,500	98
	Jay	8,200	8,000	98
	OHIO			
	Defiance	14,700	14,500	99
	Wyandot	8,200	8,100	99
Station Totals		215,100	211,900	99
Net Weekly Circulation (1991)				114,700
Average Daily Circulation (1991)				64,700

Ohio—Lima

WTLW

Ch. 44

Network Service: None, independent.

Licensee: American Christian TV Services, 1844 Baty Rd., Lima, OH 45807.

Studio: 1844 Baty Rd., Lima, OH 45807.

Telephone: 419-339-4444.

Technical Facilities: Channel No. 44 (650-656 MHz). Authorized power: 904.9-kw visual, 100.2-kw aural. Antenna: 677-ft. above av. terrain, 705-ft. above ground, 1532-ft. above sea level.

Latitude	40°	45'	47"
Longitude	84°	10'	59"

Transmitter: 1844 Baty Rd., near Lima.

Satellite Earth Stations: AFC, 2-meter Ku-band; R. H. Tyler, 3-meter C-band; Taco, 2-meter C-band; DX Antenna, Gardiner, M/A-Com, Uniden receivers.

News Service: CNN.

Ownership: American Christian Television Services Inc.

Began Operation: June 13, 1982.

Represented (legal): Fisher, Wayland, Cooper & Leader.

Represented (engineering): du Treil, Lundin & Rackley.

Personnel:
Ron Mighell, Vice President & Director.
Robert Placie, General Manager.
Harry Barnes, General Sales Manager.
John Owens, Production Director.
Ray Tanner, Chief Engineer.
Jeff Millslagle, Program Director.
Michele Wassink, Promotion Director.
Kevin Bowers, Development Director.

Highest 30 Sec. Rate: $40.

City of License: Lima. **ADI:** Lima. **Rank:** 195.

Total Households: ©MSI Consumer Market Data as of 1/1/91. TV Homes, TV% and Circulation ©1991 Arbitron. County coverage based on Arbitron study.

Net Weekly Circulation	State / County	Total Households	TV Households	%
	INDIANA			
Between 5-24%	Adams	10,700	10,500	98
	OHIO			
	Allen	42,100	41,400	98

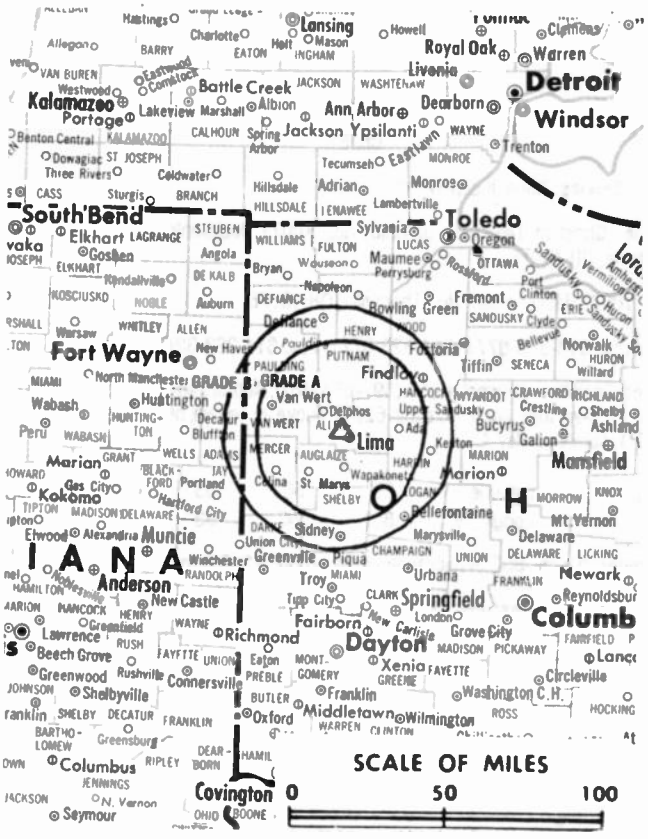

WTLW BMPCT-811118KI Granted 2/8/82 © American Map Corp., No. 14244

Net Weekly Circulation	State / County	Total Households	TV Households	%
Between 5-24%	Auglaize	16,700	16,400	98
	Hancock	25,500	25,200	99
	Hardin	12,200	12,000	98
	Henry	10,700	10,600	99
	Logan	16,300	16,100	99
	Mercer	13,800	13,600	99
	Paulding	7,800	7,700	99
	Putnam	11,500	11,300	98
	Van Wert	11,900	11,800	99
Station Totals		**179,200**	**176,600**	**99**
Net Weekly Circulation (1991)				**28,100**
Average Daily Circulation (1991)				**9,100**

WSFJ

Ch. 51

Network Service: None, independent.

Licensee: Christian Television of Ohio Inc., 10077 Jacksontown Rd., Box 770, Thornville, OH 43076.

Studio: 10077 Jacksontown Rd., Thornville, OH 43076.

Telephones: 614-833-0771; 614-323-0771. **Fax:** 614-323-3242.

Technical Facilities: Channel No. 51 (692-698 MHz). Authorized power: 724-kw max. visual, 72.4-kw max. aural. Antenna: 620-ft. above av. terrain, 500-ft. above ground, 1600-ft. above sea level.

Latitude	39°	56'	53"
Longitude	82°	24'	33"

Transmitter: 0.8-mi. SSE of Jacksontown along Rte. 13, 0.3-mi. N of I-70.

Satellite Earth Stations: AFC, 3.66-meter Ku-band; RF Systems, 6-meter C-band; Scientific-Atlanta, 5-meter C-band; M/A-Com, Scientific-Atlanta, Standard Components receivers.

Ownership: Christian Television of Ohio Inc.

Began Operation: March 9, 1980.

Represented (sales): Hugh Wallace Inc.

Represented (legal): Baraff, Koerner, Olender & Hochberg, P.C.

Represented (engineering): Lechman & Johnson Inc.

Personnel:
Betty J. Stanley, President & General Manager.
Ed Griffis, General Sales Manager, Program & Promotion Director.
Ted Ross, Production Manager & Director of Engineering.
James Williams, Chief Engineer.

Rates: On request.

City of License: Newark. **ADI:** Columbus, OH. **Rank:** 33.

Total Households: ©MSI Consumer Market Data as of 1/1/91. TV Homes, TV% and Circulation ©1991 Arbitron. County coverage based on Arbitron study.

WSFJ BMPCT—830930LJ Granted 3/14/84 ©American Map Corp., No. 14244

Net Weekly Circulation	State County	Total Households	TV Households	TV Households %
	OHIO			
Between 5-24%	Coshocton	14,500	14,100	97
	Fairfield	36,600	36,300	99
	Knox	18,100	17,900	99
	Muskingum	32,600	32,100	98
Station Totals		**101,800**	**100,400**	**99**
Net Weekly Circulation (1991)				**19,900**
Average Daily Circulation (1991)				**6,300**

WGGN-TV

Ch. 52

Network Service: None, independent.

Licensee: Christian Faith Broadcast Inc., 3809 Maple Ave., Castalia, OH 44824.

Studio: 3809 Maple Ave., Castalia, OH 44824.

Telephone: 419-684-5311.

Technical Facilities: Channel No. 52 (698-704 MHz). Authorized power: 1482-kw max. visual, 148.2-kw max. aural. Antenna: 774-ft. above av. terrain, 715-ft. above ground, 1415-ft. above sea level.

Latitude	41°	23'	48"
Longitude	82°	47'	31"

Transmitter: 3809 Maple Ave., Castalia.

Satellite Earth Stations: In operation; Drake receivers.

News Service: CNN.

Ownership: Christian Faith Broadcast Inc. (Group Owner).

Began Operation: December 5, 1982.

Represented (legal): May & Dunne, Chartered.

Personnel:
Shelby Gilliam, President.
Rusty Yost, General Manager.
Virginia Jordon, Traffic Coordinator.

Highest 30 Sec. Rate: $150.

City of License: Sandusky. **ADI:** Toledo. **Rank:** 62.

Total Households: ©MSI Consumer Market Data as of 1/1/91. TV Homes, TV% and Circulation ©1991 Arbitron. County coverage based on Arbitron study.

WGGN-TV BMPCT—860616KM Granted 8/19/86 © American Map Corp., No. 14244

Net Weekly Circulation	State County	Total Households	TV Households Households	TV Households %
	OHIO			
Between 5-24%	Seneca	22,400	22,100	99
Station Totals		**22,400**	**22,100**	**99**
Net Weekly Circulation (1991)				**2,800**
Average Daily Circulation (1991)				**700**

Ohio—Springfield

WTJC

Ch. 26

Network Service: None, independent.

Licensee: Video Mall Communications Inc., Box 26, Dayton, OH 45401.

Studio: 2675 Dayton Rd., Springfield, OH 45506.

Telephone: 513-323-0026.

Technical Facilities: Channel No. 26 (542-548 MHz). Authorized power: 1230-kw max. & 1170-kw horizontal visual, 123-kw max. & 117-kw horizontal aural. Antenna: 490-ft. above av. terrain, 520-ft. above ground, 1540-ft. above sea level.

Latitude	39°	54'	33"
Longitude	83°	51'	36"

Transmitter: S of Wright Brothers Memorial Hwy., 0.15-mi. W of Springfield city limits.

Satellite Earth Stations: In operation.

News Service: AP.

Ownership: Video Mall Communications Inc. (Group Owner).

Began Operation: September 21, 1980. Sale to present owners by Miami Valley Christian TV Inc. approved by FCC Jan. 15, 1991.

Represented (legal): Miller & Fields.

Represented (engineering): R. L. Purcell.

Personnel:
Marvin D. Sparks, President & General Manager.
Vic Costello, Promotion Director.
John Elliott, Chief Engineer.
Joanne Horn, Administrative Assistant.

Highest 30 Sec. Rate: $38.

City of License: Springfield. ADI: Dayton. Rank: 51.

Total Households: ©MSI Consumer Market Data as of 1/1/91. TV Homes, TV% and Circulation ©1991 Arbitron. County coverage based on Arbitron study.

WTJC BPCT-780814IC Granted 12/14/79 © American Map Corp., 14244

Net Weekly Circulation	State County	Total Households	TV Households	%
	OHIO			
Between 5-24%	Clark	56,400	55,900	99
	Darke	21,200	20,900	99
Station Totals		**77,600**	**76,800**	**99**
Net Weekly Circulation (1991)				**13,800**
Average Daily Circulation (1991)				**4,000**

Ohio—Steubenville-Wheeling, WV

WTOV-TV

Ch. 9

Network Service: NBC.

Licensee: WTOV Associates, Box 9999, Steubenville, OH 43952.

Studio: Altamont Heights, Steubenville, OH 43952.

Sales Office: Riley Bldg., Wheeling, WV 26003.

Mailing Address: Box 9999, Steubenville, OH 43952-6799.

Telephones: 614-282-0911 (Steubenville); 304-232-0430 (Wheeling).

TWX: 810-339-2574. **Fax:** 614-282-0911.

Technical Facilities: Channel No. 9 (186-192 MHz). Authorized power: 316-kw visual, 31.6-kw aural. Antenna: 950-ft. above av. terrain, 881-ft. above ground, 2041-ft. above sea level.

Latitude	40°	20'	32"
Longitude	80°	37'	14"

Transmitter: Altamont Heights, 1.3-mi. S of business center.

Multichannel TV Sound: Stereo only.

Satellite Earth Stations: Paraclipse, 5-meter C-band; Harris, 3.5-meter Ku-band; Prodelin, 3.5-meter C-band; Drake receivers.

News Services: AP, Group W Newsfeed.

Ownership: Television Station Partners L.P. (Group Owner).

Began Operation: December 10, 1953. Transfer of stations from WSTV Inc. and WPIT Inc. to United Printers & Publishers (name changed to Rust Craft Greeting Cards Inc.), approved by FCC Nov. 8, 1961 (Television Digest, Vol. 17:30, 33; 2:14). Sale to Ziff Corp. by Rust Craft approved by FCC May 10, 1978 (Vol. 17:26, 27, 36; 18:20, 41). Sale to present owners by Ziff approved by FCC Jan. 18, 1983 (Vol. 22:30).

Represented (sales): Petry Television Inc.

Represented (legal): Wiley, Rein & Fielding.

Personnel:
Ralph E. Becker, President.
Arthur Daube, Vice President & General Manager.
Tim McCoy, Operations Manager.
Jim Emmerling, Local Sales Manager.
Janet Cipriani, National Sales Assistant.
Len Smith, Chief Engineer.
Brian Trauring, News Director.
Karen Rossano, Program Assistant.
Sherry Hansen, Promotion Assistant.
Mike Cunningham, Business Manager.
Vicki Orban, Local Sales Assistant.
Cristol Stavroulakis, Assistant News Director.
Jim Lacko, Assistant Chief Engineer.

Highest 30 Sec. Rate: $2000.

City of License: Steubenville. **ADI:** Wheeling, WV-Steubenville, OH. **Rank:** 143.

Total Households: ©MSI Consumer Market Data as of 1/1/91. TV Homes, TV% and Circulation ©1991 Arbitron. County coverage based on Arbitron study.

Net Weekly Circulation	State / County	Total Households	TV Households	%
	OHIO			
50% & Over	Belmont	30,700	30,300	99
	Carroll	10,300	10,200	99
	Guernsey	15,300	15,000	98

Cleveland
Akron
Youngstown
Canton
Pittsburgh
Wheeling
Steubenville
Weirton
Zanesville
Newark
Lancaster
Marietta
Parkersburg
Clarksburg
Morgantown
Charleston
Huntington
Ashtabula
Warren
Sharon
New Castle
Beaver Falls
Aliquippa
McKeesport
Washington
Greensburg
Uniontown
Connellsville
Frostburg
Cumberland
Meadville
Titusville
Oil City
Franklin
Clarion
DuBois
Kittanning
Indiana
Latrobe
Somerset
Mansfield
Massillon
Alliance
Barberton
Akron
Elyria
Lorain
Parma
Euclid
Painesville
Ashland
Wooster
Coshocton
Cambridge
Martins Ferry
Bellaire
Shadyside
Moundsville
Waynesburg
Fairmont
Grafton
Buckhannon
Elkins
Weston
Gallipolis
Point Pleasant
Ironton
Athens
Belpre
Vienna
Logan
Wellston
Jackson
Nitro
Dunbar
Hocking
Perry
Morgan
Monroe
Noble
Harrison
Jefferson
Belmont
Guernsey
Muskingum
Licking
Knox
Holmes
Wayne
Stark
Summit
Portage
Trumbull
Mahoning
Columbiana
Beaver
Butler
Lawrence
Allegheny
Westmoreland
Fayette
Greene
Washington
Marshall
Wetzel
Monongalia
Marion
Taylor
Barbour
Tucker
Randolph
Pendleton
Preston
Garrett
Mineral
Grant
Hardy
Pleasants
Ritchie
Doddridge
Harrison
Gilmer
Lewis
Upshur
Braxton
Calhoun
Roane
Jackson
Mason
Putnam
Cabell
Wirt
Wood
Tyler
Meigs
Gallia
Vinton
Scioto
Pike
Ross
Fayette
Clinton
Warren
Butler
Hamilton
Montgomery
Miami
Shelby
Auglaize
Mercer
Van Wert
Paulding
Defiance
Williams
Fulton
Lucas
Wood
Ottawa
Sandusky
Seneca
Erie
Huron
Richland
Ashland
Wayne
Medina
Lorain
Cuyahoga
Lake
Geauga
Ashtabula
Crawford
Erie
McKean
Kane
Forest
Elk
Venango
Mercer
Clarion
Jefferson
Indiana
Cambria
Somerset
Fayette
Greene
Washington
Monongalia
Preston
Taylor
Barbour
Upshur
Randolph
Tucker
Pendleton
Grant
Hardy
Mineral
Garrett
Allegheny
Westmoreland
Armstrong
Butler
Beaver
Lawrence
Mahoning
Trumbull
Portage
Summit
Stark
Wayne
Holmes
Tuscarawas
Carroll
Columbiana
Jefferson
Harrison
Belmont
Monroe
Noble
Washington
Athens
Meigs
Gallia
Lawrence

WNWO-TV

Ch. 24

Network Service: ABC.

Licensee: WNWO Associates, 300 S. Byrne Rd., Toledo, OH 43615.

Studio: 300 S. Byrne Rd., Toledo, OH 43615.

Telephone: 419-535-0024. **TWX:** 810-421-0064. **Fax:** 419-535-0202.

Technical Facilities: Channel No. 24 (530-536 MHz). Authorized power: 4370-kw max. & 1410-kw horizontal visual, 437-kw max. & 141-kw horizontal aural. Antenna: 1390-ft. above av. terrain, 1437-ft. above ground, 2016-ft. above sea level.

Latitude	41°	40'	03"
Longitude	83°	21'	22"

Transmitter: 833 N. Cousino Rd. at Arquette Rd., Oregon, OH.

Multichannel TV Sound: Stereo only.

Satellite Earth Stations: Andrew, 7.3-meter C-band; ADM, 6.1-meter C-band; Andrew, 4.5-meter C-band; Avantek, Scientific-Atlanta receivers.

News Services: AP, ABC.

Ownership: WNWO Associates.

Began Operation: May 3, 1966. FCC approved sale to present owners by The First National Bank of Boston which took control from D. H. Overmyer Telecasting Co. Inc. Jan. 31, 1986 (**Television Digest**, Vol. 25:24).

Represented (sales): Petry Television Inc.

Represented (legal): Wiley, Rein & Fielding.

Personnel:
Brett Cornwell, Vice President & General Manager.
Sam Jacobs, General Sales Manager.
James Glendening, Local Sales Manager.
Christopher W. Jones, Operations Manager.
Chrisy Howard, Promotion Director/Marketing Associate.
Michael Przybylski, Business Manager.
Bert DeVeau, Marketing Director.
Harold W. Thompson, Chief Engineer.
Nancy Pratt, Traffic Manager.

Highest 30 Sec. Rate: $1500.

NETWORK BASE HOURLY RATE: $850.

City of License: Toledo. **ADI:** Toledo. **Rank:** 62.

Total Households: ©MSI Consumer Market Data as of 1/1/91. TV Homes, TV% and Circulation ©1991 Arbitron. County coverage based on Arbitron study.

Net Weekly Circulation	State County	Total Households	TV Households	%
	OHIO			
50% & Over	Allen	42,100	41,400	98
	Fulton	14,900	14,600	98
	Hancock	25,500	25,200	99
	Hardin	12,200	12,000	98
	Henry	10,700	10,600	99
	Lucas	182,800	181,100	99

WNWO-TV BMPCT—6221 Granted 2/17/66 ©American Map Corp., No. 14244

Net Weekly Circulation	State County	Total Households	TV Households	%
50% & Over	Ottawa	15,700	15,600	99
	Putnam	11,500	11,300	98
	Sandusky	23,700	23,500	99
	Seneca	22,400	22,100	99
	Wood	39,700	39,300	99
	Wyandot	8,200	8,100	99
	MICHIGAN			
Between 25-49%	Hillsdale	15,700	15,400	98
	Lenawee	32,500	32,100	99
	Monroe	47,400	47,000	99
	OHIO			
	Defiance	14,700	14,500	99
	Huron	21,000	20,700	99
	Williams	14,700	14,500	98
	OHIO			
Between 5-24%	Auglaize	16,700	16,400	98
	Crawford	19,000	18,700	98
	Erie	29,700	29,400	99
	Paulding	7,800	7,700	99
	Van Wert	11,900	11,800	99
Station Totals		640,500	633,000	99
Net Weekly Circulation (1991)				399,400
Average Daily Circulation (1991)				188,400

WTOL-TV

Ch. 11

Network Service: CBS.

Licensee: Cosmos Broadcasting Corp., Box 715, Toledo, OH 43695.

Studio: 730 N. Summit St., Toledo, OH 43604.

Telephone: 419-248-1111. Fax: 419-244-7104.

Technical Facilities: Channel No. 11 (198-204 MHz). Authorized power: 316-kw visual, 38-kw aural. Antenna: 1000-ft. above av. terrain, 1046-ft. above ground, 1625-ft. above sea level.

Latitude	41°	40'	22"
Longitude	83°	22'	47"

Transmitter: Cedar Point, near Norden Rd., Oregon City, OH.

Multichannel TV Sound: Stereo only.

Satellite Earth Stations: Scientific-Atlanta, 7-meter C-band; Scientific-Atlanta, 4.5-meter Ku-band; Scientific-Atlanta, 4.5-meter C-band; Scientific-Atlanta receivers.

News Services: AP, CBS.

Ownership: Cosmos Broadcasting Corp. (Group Owner).

Began Operation: December 5, 1958. Sale to present owner by Frazier Reams and associates approved March 10, 1965 by FCC (Television Digest, Vol. 4:46; 5:11).

Represented (sales): Harrington, Righter & Parsons Inc.

Represented (legal): Dow, Lohnes & Albertson.

Represented (engineering): Lohnes & Culver.

Personnel:
S. Wheeler Rudd, Vice President & General Manager.
John Cottingham, General Sales Manager.
Cathy Clark, National Sales Manager.
Rick Gevers, News Director.
Steve Israel, Program Manager.
Gary Albers, Promotion Director.
Patricia Genson, Business Manager.
Bill Stewart, Production Manager.
Stewart Hinze, Chief Engineer.

Highest 30 Sec. Rate: $6000.

NETWORK BASE HOURLY RATE: $2521.

City of License: Toledo. **ADI:** Toledo. **Rank:** 62.

Total Households: ©MSI Consumer Market Data as of 1/1/91. TV Homes, TV% and Circulation ©1991 Arbitron. County coverage based on Arbitron study.

Net Weekly Circulation	State / County	Total Households	TV Households	%
	MICHIGAN			
50% & Over	Lenawee	32,500	32,100	99
	Monroe	47,400	47,000	99
	OHIO			
	Defiance	14,700	14,500	99
	Fulton	14,900	14,600	98
	Hancock	25,500	25,200	99

WTOL-TV BPCT-590 Granted 7/23/58

© American Map Corp., 14244

Net Weekly Circulation	State / County	Total Households	TV Households	%
50% & Over	Henry	10,700	10,600	99
	Lucas	182,800	181,100	99
	Ottawa	15,700	15,600	99
	Putnam	11,500	11,300	98
	Sandusky	23,700	23,500	99
	Seneca	22,400	22,100	99
	Williams	14,700	14,500	98
	Wood	39,700	39,300	99
	Wyandot	8,200	8,100	99
	MICHIGAN			
Between 25-49%	Hillsdale	15,700	15,400	98
	OHIO			
	Allen	42,100	41,400	98
	Crawford	19,000	18,700	98
	Erie	29,700	29,400	99
	Hardin	12,200	12,000	98
	Huron	21,000	20,700	99
	MICHIGAN			
Between 5-24%	Washtenaw	103,000	100,900	98
	OHIO			
	Paulding	7,800	7,700	99
Station Totals		714,900	705,700	99
Net Weekly Circulation (1991)				486,000
Average Daily Circulation (1991)				291,300

WTVG

Ch. 13

Network Service: NBC.

Licensee: WTVG Inc., 4247 Dorr St., Toledo, OH 43607.

Studio: 4247 Dorr St., Toledo, OH 43607.

Telephone: 419-531-1313. Fax: 419-531-1399.

Technical Facilities: Channel No. 13 (210-216 MHz). Authorized power: 316-kw visual, 18.2-kw aural. Antenna: Directional, 1000-ft. above av. terrain, 1049-ft. above ground, 1629-ft. above sea level.

Latitude	41°	41'	00"
Longitude	83°	24'	49"

Transmitter: 1701 N. Stadium Rd., Oregon, OH, 7-mi. NNE of Toledo.

Multichannel TV Sound: Stereo only.

Satellite Earth Stations: Harris, 6.8-meter; Harris, 3-meter; Scientific-Atlanta, 7-meter; Scientific-Atlanta, 5-meter; Scientific-Atlanta, 4.6-meter; Harris, Microwave Assoc., Scientific-Atlanta receivers.

News Services: AP, CNN, NBC.

Ownership: WTVG Inc.

Began Operation: July 21, 1948. Sold to present owners by KKR in 1987 (**Television Digest**, Vol. 27:44).

Represented (sales): Katz Television.

Represented (legal): Koteen & Naftalin.

Represented (engineering): Jules Cohen & Associates, P.C.

Personnel:
Andy Lee, President & General Manager.
George Carlino, General Sales Manager.
Paul Ladrow, Assistant General Sales Manager.
Don Schaller, Director of Technical Services.
Pat Dennis, Director of News.
Marsha Schroeder, Director of Operations.
Earnestine Weathers, Director of Community Affairs.
James M. Nowak, Director of Creative Services.
Barbara Vaughn, Business Manager.

Rates: On request.

City of License: Toledo. **ADI:** Toledo. **Rank:** 62.

Total Households: ©MSI Consumer Market Data as of 1/1/91. TV Homes, TV% and Circulation ©1991 Arbitron. County coverage based on Arbitron study.

Net Weekly Circulation	State / County	Total Households	TV Households	TV Households %
	MICHIGAN			
50% & Over	Lenawee	32,500	32,100	99
	Monroe	47,400	47,000	99
	OHIO			
	Defiance	14,700	14,500	99
	Fulton	14,900	14,600	98
	Hancock	25,500	25,200	99
	Henry	10,700	10,600	99

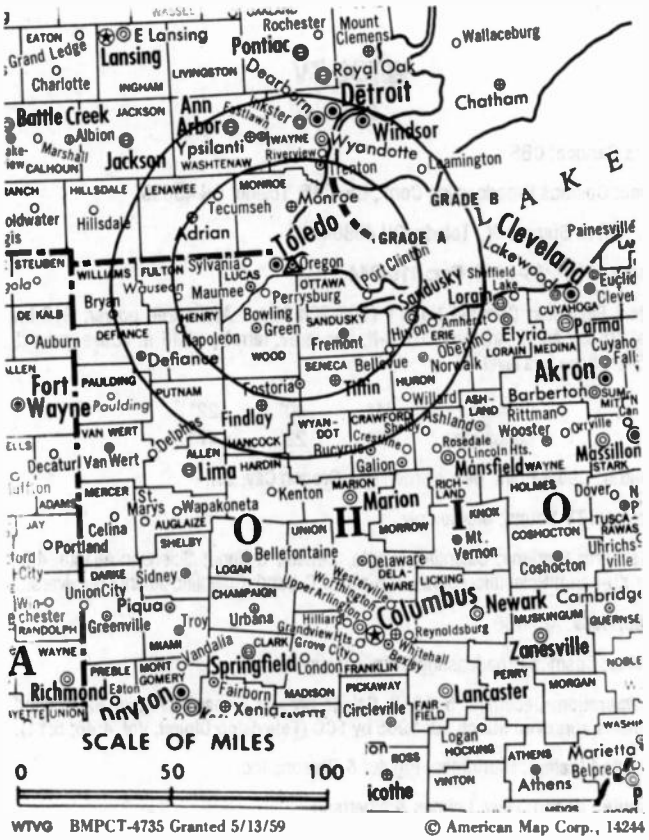

WTVG BMPCT-4735 Granted 5/13/59 © American Map Corp., 14244

Net Weekly Circulation	State / County	Total Households	TV Households	TV Households %
50% & Over	Lucas	182,800	181,100	99
	Ottawa	15,700	15,600	99
	Putnam	11,500	11,300	98
	Sandusky	23,700	23,500	99
	Seneca	22,400	22,100	99
	Williams	14,700	14,500	98
	Wood	39,700	39,300	99
	Wyandot	8,200	8,100	99
	MICHIGAN			
Between 25-49%	Hillsdale	15,700	15,400	98
	OHIO			
	Crawford	19,000	18,700	98
	Erie	29,700	29,400	99
	Hardin	12,200	12,000	98
	Huron	21,000	20,700	99
	MICHIGAN			
Between 5-24%	Washtenaw	103,000	100,900	98
	OHIO			
	Allen	42,100	41,400	98
	Auglaize	16,700	16,400	98
	Morrow	10,200	10,100	99
	Paulding	7,800	7,700	99
Station Totals		**741,800**	**732,200**	**99**
Net Weekly Circulation (1991)				**475,500**
Average Daily Circulation (1991)				**279,800**

Ohio—Toledo

WUPW

Ch. 36

Network Service: Fox.

Licensee: Toledo Television Ltd. Partnership, 4 SeaGate, Toledo, OH 43604.

Studio: 4 SeaGate, Toledo, OH 43604.

Telephone: 419-244-3600. Fax: 419-244-8842.

Technical Facilities: Channel No. 36 (602-608 MHz). Authorized power: 2040-kw max. & 1033-kw horizontal visual, 206-kw max. & 103-kw horizontal aural. Antenna: 1220-ft. above av. terrain, 1253-ft. above ground, 1849-ft. above sea level.

Latitude	41°	39'	21"
Longitude	83°	26'	40"

Transmitter: 1.7-mi. E of Toledo.

Multichannel TV Sound: Stereo only.

Satellite Earth Stations: AFC, 7-meter C-band; AFC, 3.6-meter Ku-band; AFC, 3.6-meter C-band; M/A-Com, Microdyne, Uniden receivers.

Ownership: Toledo Television L.P.

Began Operation: September 22, 1985.

Represented (sales): Blair Television.

Represented (legal): Kaye, Scholer, Fierman, Hays & Handler.

Represented (engineering): Jansky & Bailey.

Personnel:
Larry Blum, President & General Manager.
Larry Scott, General Sales Manager.
Mike Girocco, Local Sales Manager.
Steven W. Puntieri, Chief Engineer.
Denis C. Katell, Program Director.
Chris Karl, Promotion Director.
Sandy Rice, Business Manager.

Highest 30 Sec. Rate: $1000.

City of License: Toledo. **ADI:** Toledo. **Rank:** 62.

Total Households: ©MSI Consumer Market Data as of 1/1/91. TV Homes, TV% and Circulation ©1991 Arbitron. County coverage based on Arbitron study.

Net Weekly Circulation	State County	Total Households	TV Households Households	TV Households %
	OHIO			
50% & Over	Fulton	14,900	14,600	98
	Hancock	25,500	25,200	99
	Henry	10,700	10,600	99
	Lucas	182,800	181,100	99
	Ottawa	15,700	15,600	99
	Putnam	11,500	11,300	98
	Sandusky	23,700	23,500	99
	Seneca	22,400	22,100	99
	Williams	14,700	14,500	98
	Wood	39,700	39,300	99
	Wyandot	8,200	8,100	99

Mt.Pleasant
Midland
Bay City
Carrollton
Saginaw
Grand Rapids
Flint
Port Huron
Sarnia
Lansing
Pontiac
Royal Oak
Warren
Detroit
Windsor
Battle Creek
Ann Arbor
Dearborn
Jackson
Ypsilanti
Monroe
Toledo
Sylvania
Oregon
Fremont
Bowling Green
Findlay
Defiance
Van Wert
Lima
Marion
Mansfield
Bellefontaine
Mt.Vernon
Delaware
Coshocton
Newark
Zanesville
Columbus
Lakewood
Lorain
Elyria
Medina
Wadsworth
Massillon
Ashland
Wooster
Dover
Norwalk
Huntington
Portland
Hartford City
Celina
St. Marys
Paulding
New Haven
Manchester
Auburn
Angola
Bryan
Hillsdale
Adrian
Lambertville
Tecumseh
Coldwater
Albion
Marshall
Lakeview
Comstock
Eastwood
Kentwood
East Grand Rapids
Greenville
Comstock Park
Alma
Midland
Saginaw
Flushing
Lapeer
Davison
Grand Blanc
Marysville
Fenton
Clemens
Wallaceburg
Chatham
Livonia
Dearborn
Trenton
Riverview
Wyandotte
Lincoln Park
Taylor
Dearborn Heights
Inkster
Garden City
Westland
Canton
Plymouth
Northville
Novi
Farmington
Southfield
Troy
Sterling Heights
Warren
Roseville
St. Clair Shores
Grosse Pointe
Harper Woods
Eastpointe
Mt. Clemens
Port Huron
Marysville
Algonac
Marine City
St. Clair
Richmond
Armada
Romeo
Lenox
New Baltimore
Mt. Clemens
Clinton Township
Macomb
Utica
Shelby Township
Rochester
Rochester Hills
Auburn Hills
Pontiac
Waterford
West Bloomfield
Orchard Lake
Keego Harbor
Sylvan Lake
Bloomfield Hills
Birmingham
Beverly Hills
Franklin
Southfield
Lathrup Village
Oak Park
Ferndale
Hazel Park
Madison Heights
Clawson
Royal Oak
Berkley
Huntington Woods
Pleasant Ridge
Ferndale
Redford
Livonia
Northville
Plymouth
Canton
Belleville
Ypsilanti
Ann Arbor
Saline
Milan
Dexter
Chelsea
Manchester
Clinton
Tecumseh
Adrian
Hillsdale
Jonesville
Litchfield
Coldwater
Quincy
Union City
Bronson
Sturgis
Centreville
White Pigeon
Three Rivers
Constantine
Mendon
Colon
Centreville
Sturgis
Bronson
Coldwater
Hillsdale
Adrian
Tecumseh
Clinton
Manchester
Saline
Milan
Dexter
Chelsea
Ann Arbor
Ypsilanti
Belleville
Plymouth
Northville
Novi
Farmington
Farmington Hills
Southfield
Lathrup Village
Oak Park
Ferndale
Hazel Park
Madison Heights
Clawson
Royal Oak
Berkley
Huntington Woods
Pleasant Ridge
Birmingham
Bloomfield Hills
Beverly Hills
Keego Harbor
Sylvan Lake
Orchard Lake
West Bloomfield
Waterford
Pontiac
Auburn Hills
Rochester
Rochester Hills
Shelby Township
Utica
Clinton Township
Mt. Clemens
New Baltimore
Lenox
Romeo
Armada
Richmond
Algonac
Marine City
St. Clair
Port Huron
Marysville
Fort Gratiot
Lapeer
Imlay City
Almont
Attica
Oxford
Lake Orion
Oxford
Holly
Fenton
Linden
Flushing
Grand Blanc
Burton
Swartz Creek
Flint
Davison
Lapeer
Imlay City
Almont
Attica
Oxford
Lake Orion
Holly
Fenton
Linden
Flushing
Grand Blanc
Burton
Swartz Creek
Flint
Saginaw
Bay City
Midland
Carrollton
Alma
Mt.Pleasant
Clare
Harrison
Gladwin
Beaverton
Sanford
Midland
Bay City
Saginaw
Frankenmuth
Birch Run
Chesaning
Owosso
Corunna
Durand
Perry
Laingsburg
DeWitt
Bath
Dansville
Mason
Williamston
Webberville
Howell
Brighton
Hartland
Fowlerville
Pinckney
Stockbridge
Chelsea
Dexter
Milan
Saline
Ann Arbor
Ypsilanti
Belleville
Plymouth
Northville
Novi
Farmington
Farmington Hills
Southfield
Lathrup Village
Oak Park
Ferndale
Hazel Park
Madison Heights
Clawson
Royal Oak
Berkley
Huntington Woods
Pleasant Ridge
Birmingham
Bloomfield Hills
Beverly Hills
Keego Harbor
Sylvan Lake
Orchard Lake
West Bloomfield
Waterford
Pontiac
Auburn Hills
Rochester
Rochester Hills
Shelby Township
Utica
Clinton Township
Mt. Clemens
New Baltimore
Lenox
Romeo
Armada
Richmond
Algonac
Marine City
St. Clair
Port Huron
Marysville
Fort Gratiot

WFMJ-TV

Ch. 21

Network Service: NBC.

Licensee: WFMJ-TV Inc., 101 W. Boardman St., Youngstown, OH 44503.

Studio: 101 W. Boardman St., Youngstown, OH 44503.

Telephone: 216-744-8611. Fax: 216-744-3402.

Technical Facilities: Channel No. 21 (512-518 MHz). Authorized power: 3720-kw max. & 955-kw horizontal visual, 375-kw max. & 97.7-kw horizontal aural. Antenna: 990-ft. above av. terrain, 1085-ft. above ground, 2118-ft. above sea level.

Latitude	41°	04'	46"
Longitude	80°	38'	25"

Transmitter: Mabel St.

Satellite Earth Station: Comtech, 5-meter C-band; Pinzone receivers.

Ownership: WFMJ Television Inc.

Began Operation: March 8, 1953 on Channel 73. On May 5, 1954, FCC approved sale by Polan Industries of CP and equipment for Ch. 21 to WFMJ-TV (**Television Digest**, Vol. 10:19). Began operation on Ch. 21 Aug. 7, 1954.

Represented (sales): Blair Television.

Represented (legal): Fisher, Wayland, Cooper & Leader.

Represented (engineering): Carl E. Smith Consulting Engineers.

Personnel:
Betty H. Brown Jagnow, President.
John A. Grdic, General Manager.
Kathie Brickman, National Sales & Traffic Manager.
Homaine Baxter, Film Director.
Rudy Recklies, Chief Engineer.
Art Jordan, News Director.
James Terry, Marketing Director.
Jack Stevenson, Traffic Coordinator.

Highest 30 Sec. Rate: $1800.

NETWORK BASE HOURLY RATE: $725.

City of License: Youngstown. **ADI:** Youngstown. **Rank:** 91.

Total Households: ©MSI Consumer Market Data as of 1/1/91. TV Homes, TV% and Circulation ©1991 Arbitron. County coverage based on Arbitron study.

Net Weekly Circulation	State County	Total Households	TV Households	%
	OHIO			
50% & Over	Columbiana	42,000	41,500	99
	Mahoning	104,200	103,300	99
	Trumbull	87,700	86,900	99

Net Weekly Circulation	State County	Total Households	TV Households	%
	PENNSYLVANIA			
50% & Over	Lawrence	37,900	37,300	98
	Mercer	46,200	45,400	98
	OHIO			
Between 5-24%	Ashtabula	37,700	37,200	99
	Carroll	10,300	10,200	99
	Geauga	26,400	26,100	99
	Portage	50,100	49,600	99
	Stark	140,900	139,400	99
	PENNSYLVANIA			
	Beaver	71,600	70,800	99
	Butler	56,500	55,800	99
	Clarion	14,900	14,600	98
	Crawford	32,400	31,700	98
	Venango	23,800	23,100	97
Station Totals		782,600	772,900	99
Net Weekly Circulation (1991)				300,300
Average Daily Circulation (1991)				174,900

Ohio—Youngstown

WKBN-TV

Ch. 27

Network Service: CBS.

Licensee: WKBN Broadcasting Corp., 3930 Sunset Blvd., Youngstown, OH 44501.

Studio: 3930 Sunset Blvd., Youngstown, OH 44501.

Telephone: 216-782-1144. TWX: 810-435-2825.

Technical Facilities: Channel No. 27 (548-554 MHz). Authorized power: 865-kw visual, 86.5-kw aural. Antenna: 1430-ft. above av. terrain, 1432-ft. above ground, 2535-ft. above sea level.

Latitude	41°	03'	23.60"
Longitude	80°	38'	43.50"

Transmitter: 3930 Sunset Blvd.

Satellite Earth Stations: Comtech, 5-meter; RCA Americom, 7-meter Ku-band; 5-meter C-band; Pinzone, Scientific-Atlanta receivers.

AM Affiliate: WKBN, 5-kw, 570 kHz (CBS).

FM Affiliate: WKBN-FM, 5.9-kw, 98.9 MHz (No. 255), 1370-ft.

News Service: AP.

Ownership: WKBN Broadcasting Corp.

Began Operation: January 11, 1953. W. P. Williamson Jr. increased holdings from 60% to 100% in 1958 by purchasing 40% held by publisher of **Cleveland Plain Dealer and News** for undisclosed amount and retiring stock to treasury (**Television Digest**, Vol. 14:34).

Represented (sales): Katz Television.

Represented (legal): Bryan, Cave, McPheeters & McRoberts.

Represented (engineering): David Steel & Associates Inc.

Personnel:
W. P. Williamson Jr., Chairman.
W. P. Williamson III, President.
J. D. Williamson II, Vice President, Broadcast Operations.
C. Richard Wade, General Sales Manager.
David Coy, Local Sales Manager.
Michael Seachman, Operations Manager.
E. Lanny Nass, Director of Engineering.
Gary Hanson, News Director.
Karen Renner, Promotion Director.
Curt Weingart, Marketing Director.
Laurie Norris, Cable TV Coordinator.
Richard Chisholm, Studio Engineering Manager.

Highest 30 Sec. Rate: $1000.

NETWORK BASE HOURLY RATE: $818.

City of License: Youngstown. **ADI:** Youngstown. **Rank:** 91.

Total Households: ©MSI Consumer Market Data as of 1/1/91. TV Homes, TV% and Circulation ©1991 Arbitron. County coverage based on Arbitron study.

WKBN-TV BMPCT-7580 Granted 7/14/75 © American Map Corp., 14244

Net Weekly Circulation	State County	Total Households	TV Households	%
	OHIO			
50% & Over	Columbiana	42,000	41,500	99
	Mahoning	104,200	103,300	99
	Trumbull	87,700	86,900	99
	PENNSYLVANIA			
	Lawrence	37,900	37,300	98
	Mercer	46,200	45,400	98
	OHIO			
Between 5-24%	Ashtabula	37,700	37,200	99
	Carroll	10,300	10,200	99
	Harrison	6,100	6,000	98
	Portage	50,100	49,600	99
	PENNSYLVANIA			
	Beaver	71,600	70,800	99
	Butler	56,500	55,800	99
	Clarion	14,900	14,600	98
	Crawford	32,400	31,700	98
	Venango	23,800	23,100	97
	WEST VIRGINIA			
	Brooke	10,600	10,600	100
Station Totals		**632,000**	**624,000**	**99**
Net Weekly Circulation (1991)				**304,900**
Average Daily Circulation (1991)				**176,700**

WYTV

Ch. 33

Network Service: ABC.

Licensee: Youngstown Bcstg. Co. Inc., 3800 Shady Run Rd., Youngstown, OH 44502.

Studio: 3800 Shady Run Rd., Youngstown, OH 44502.

Telephone: 216-783-2930. **TWX:** 810-435-2816. **Fax:** 216-782-6661.

Technical Facilities: Channel No. 33 (584-590 MHz). Authorized power: 912-kw max. & 550-kw horizontal visual, 182.4-kw max. & 110-kw horizontal aural. Antenna: 561-ft. above av. terrain, 642-ft. above ground, 1667-ft. above sea level.

Latitude	41°	03'	43"
Longitude	80°	38'	07"

Transmitter: 3800 Shady Run Rd., Youngstown.

Satellite Earth Stations: Andrew, 7.3-meter C-band; Microdyne, 7-meter C-band; Andrew, 4.5-meter C-band; Paraclipse, 3.6-meter C-band; RCA Americom, 3.6-meter Ku-band; Avantek, M/A-Com, Microdyne, Agile Omni receivers.

News Service: AP.

Ownership: A. Richard Benedek. (Group Owner).

Began Operation: April 4, 1953 as New Castle outlet, but left air Jan. 14, 1955, awaiting FCC action on petition to move transmitter to Youngstown, OH. Resumed operation Oct. 30, 1957 from present transmitter site (**Television Digest**, Vol. 13:44). Changed to Ch. 33 operation in Youngstown Nov. 26, 1959 (Vol. 15:48). Sale to WKST-TV Inc. (wholly-owned by Communications Industries Corp.) by Samuel Townsend approved April 12, 1961 (Vol. 16:39; 17:16). Sale to Edwin G. Richter Jr., Edgewood Investment, Adam Young, Howard D. Duncan Jr., et al., approved Feb. 5, 1965 (Vol. 4:47; 5:7). Sale to Adams-Russell Co. approved Sept. 2, 1970 (Vol. 10:36). Sale to A. Richard Benedek & Robert L. Dudley approved April 15, 1983 (Vol. 22:32). Sale of Dudley's 50% to Benedek approved Nov. 25, 1985.

Represented (sales): Petry Television Inc.

Represented (legal): Covington & Burling.

Personnel:
Raymond P. Maselli, Vice President & General Manager.
James C. Vickery Jr., General Sales Manager.
Vincent Nelson, Local Sales Manager.
Tom Mock, News Director.
Frank Maraflote, Program, Promotion & Marketing Director.
Lisa Granchie, Business Manager.
Arthur C. Taylor, Chief Engineer.

Highest 30 Sec. Rate: $1600.

NETWORK BASE HOURLY RATE: $600.

City of License: Youngstown. **ADI:** Youngstown. **Rank:** 91.

Total Households: ©MSI Consumer Market Data as of 1/1/91. TV Homes, TV% and Circulation ©1991 Arbitron. County coverage based on Arbitron study.

WYTV BMPCT-7423 Granted 9/15/72

© American Map Corp., 14244

Net Weekly Circulation	State / County	Total Households	TV Households	%
	OHIO			
50% & Over	Columbiana	42,000	41,500	99
	Mahoning	104,200	103,300	99
	Trumbull	87,700	86,900	99
	PENNSYLVANIA			
	Lawrence	37,900	37,300	98
	Mercer	46,200	45,400	98
	OHIO			
Between 5-24%	Ashtabula	37,700	37,200	99
	Belmont	30,700	30,300	99
	Harrison	6,100	6,000	98
	Jefferson	31,700	31,400	99
	Portage	50,100	49,600	99
	PENNSYLVANIA			
	Beaver	71,600	70,800	99
	Butler	56,500	55,800	99
	Clarion	14,900	14,600	98
	Crawford	32,400	31,700	98
Station Totals		**649,700**	**641,800**	**99**
Net Weekly Circulation (1991)				**280,000**
Average Daily Circulation (1991)				**154,400**

Ohio—Zanesville

WHIZ-TV

Ch. 18

Network Service: NBC.

Licensee: Southeastern Ohio Television System, 629 Downerd Rd., Zanesville, OH 43701.

Studio: 629 Downerd Rd., Zanesville, OH 43701.

Telephones: 614-453-0361; 614-452-5431. **Fax:** 614-452-6553.

Technical Facilities: Channel No. 18 (494-500 MHz). Authorized power: 588-kw visual, 58.8-kw aural. Antenna: 533-ft. above av. terrain, 477-ft. above ground, 1387-ft. above sea level.

Latitude	39°	55'	42"
Longitude	81°	59'	06"

Transmitter: 629 Downard Rd., Zanesville.

Multichannel TV Sound: Stereo only.

Satellite Earth Stations: Scientific-Atlanta, 6-meter; Harris, 6-meter Ku-band; Harris, 3.5-meter Ku-band; RCA, 3-meter Ku-band; Pinzone, RCA, Scientific-Atlanta receivers.

AM Affiliate: WHIZ, 1-kw, 1240 kHz (NBC).

FM Affiliate: WHIZ-FM, 50-kw, 102.5 MHz (No. 273), 490-ft.

News Services: AP, NBC.

Ownership: Southeastern Ohio Television System.

Began Operation: May 23, 1953.

Represented (sales): Katz Television; Regional Reps Corp. (Ohio).

Represented (legal): Peper, Martin, Jensen, Maichel & Hetlage.

Represented (engineering): Moffet, Larson & Johnson Inc.

Personnel:
Allan Land, Vice President & General Manager.
Van Vannelli, Sales Manager.
George Hiotis, News Director.
Barbara Mitter, Director of Programs.
Franklin Young, Film Operation Manager.
Gary Earich, Production Manager.
C. E. Hartmeyer, Chief Engineer.

Highest 30 Sec. Rate: $375.

NETWORK BASE HOURLY RATE: $175.

City of License: Zanesville. **ADI:** Zanesville. **Rank:** 199.

Total Households: ©MSI Consumer Market Data as of 1/1/91. TV Homes, TV% and Circulation ©1991 Arbitron. County coverage based on Arbitron study.

WHIZ-TV BPCT—850828KX Granted 10/25/85 © American Map Corp., No. 14244

Net Weekly Circulation	State County	Total Households	TV Households	TV Households %
	OHIO			
50% & Over	Coshocton	14,500	14,100	97
	Guernsey	15,300	15,000	98
	Morgan	5,200	5,100	97
	Muskingum	32,600	32,100	98
	Perry	11,800	11,600	98
	OHIO			
Between 25-49%	Noble	4,300	4,100	95
	OHIO			
Between 5-24%	Fairfield	36,600	36,300	99
	Hocking	10,100	9,900	98
	Holmes	9,200	8,700	95
	Licking	48,500	48,000	99
	Monroe	6,100	5,900	97
	Washington	24,200	23,600	98
Station Totals		**218,400**	**214,400**	**98**
Net Weekly Circulation (1991)				**78,900**
Average Daily Circulation (1991)				**44,100**

WLWT, Cincinnati (Arbitron Data Continued)

Net Weekly Circulation	State County	Total Households	TV Households Households	TV Households %
	KENTUCKY			
Between 5-24%	Madison	19,800	19,600	99
	Montgomery	7,900	7,800	99
	Scott	8,600	8,500	99
	Trimble	2,200	2,200	100
	OHIO			
	Fayette	10,400	10,200	98
	Greene	47,700	47,200	99
	Lawrence	23,800	23,400	98
	Miami	35,100	34,700	99

WUAB, Lorain-Cleveland (Arbitron Data Continued)

Net Weekly Circulation	State County	Total Households	TV Households Households	TV Households %
	OHIO			
Between 5-24%	Wyandot	8,200	8,100	99
	PENNSYLVANIA			
	Crawford	32,400	31,700	98
	Erie	104,600	103,300	99
	Lawrence	37,900	37,300	98

WXIX-TV, Cincinnati-Newport, Kentucky (Arbitron Data Continued)

Net Weekly Circulation	State County	Total Households	TV Households Households	TV Households %
	KENTUCKY			
Between 5-24%	Greenup	13,600	13,500	99
	Henry	4,700	4,700	100
	Scott	8,600	8,500	99
	Trimble	2,200	2,200	100
	OHIO			
	Darke	21,200	20,900	99
	Lawrence	23,800	23,400	98
	Scioto	30,600	30,100	98
	WEST VIRGINIA			
	Wayne	17,000	16,800	99

WBNS-TV, Columbus (Arbitron Data Continued)

Net Weekly Circulation	State County	Total Households	TV Households Households	TV Households %
	OHIO			
Between 5-24%	Lawrence	23,800	23,400	98
	Meigs	9,300	9,100	98
	Miami	35,100	34,700	99
	Noble	4,300	4,100	95
	Shelby	15,500	15,300	99

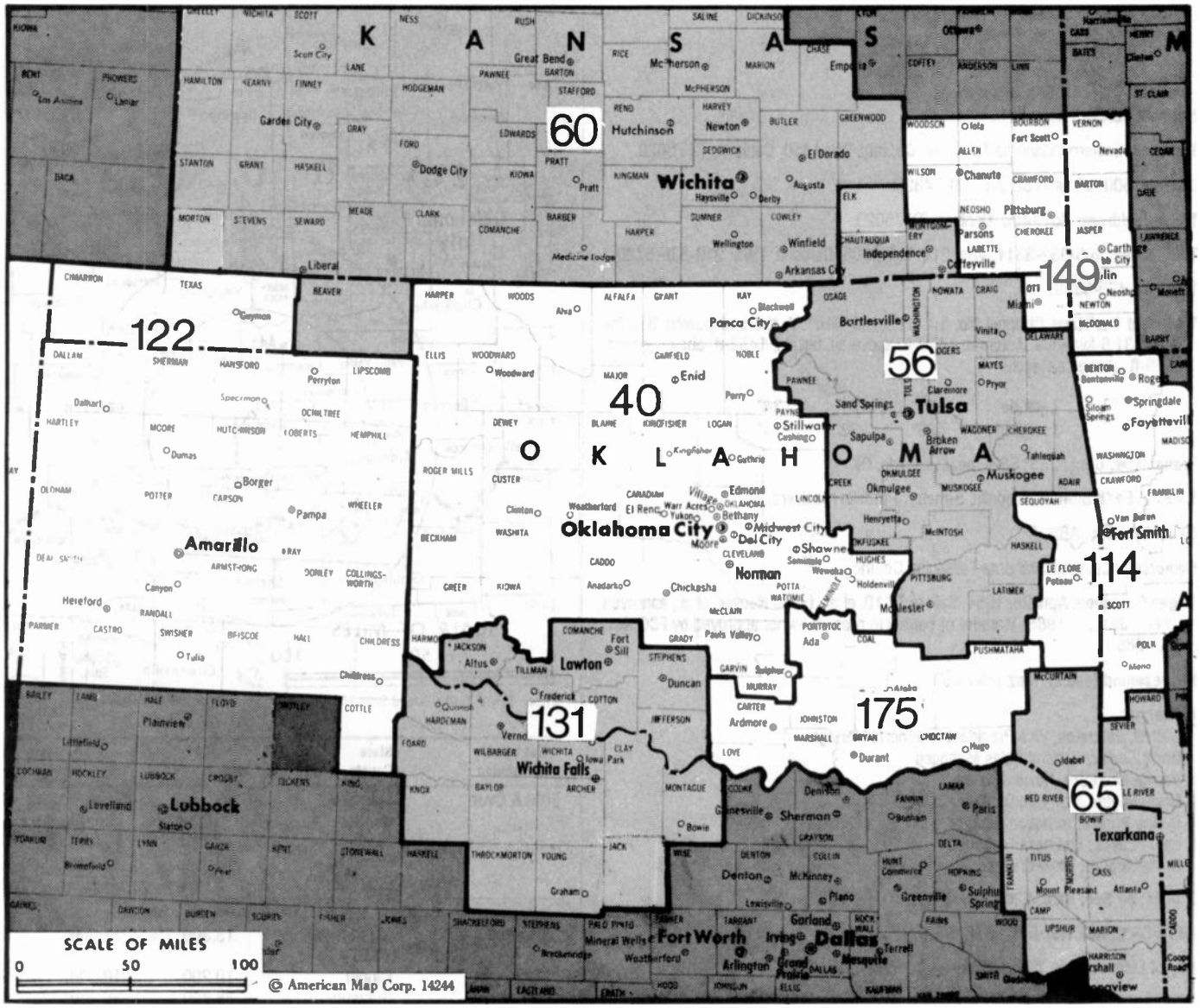

Market	Arbitron ADI TV Households	Rank	Market Area Commercial TV Stations
Oklahoma City, OK	600,000	40	KFOR-TV (4), KOCB (34), KOCO-TV (5), KOKH-TV (25), KSBI (52), KTBO-TV (14), KWTV (9)
Tulsa, OK	471,300	56	KDOR (17), KJRH (2), KOKI-TV (23), KOTV (6), KTFO (41), KTUL-TV (8), KWHB (47)
Wichita-Hutchinson, KS	431,500	60	KAAS-TV (18), KAKE-TV (10), KBSD-TV (6), KBSH-TV (7), KBSL-TV (10), KLBY (4), KSAS-TV (24), KSNC (2), KSNG (11), KSNK (8), KSNW (3), KUPK-TV (13), KWCH-TV (12)
Shreveport, LA-Texarkana, TX	389,600	65	KMSS-TV (33), KSLA-TV (12), KTAL-TV (6), KTBS-TV (3)
Fort Smith, AR	198,100	114	KFSM-TV (5), KHBS (40), KHOG-TV (29), KPOM-TV (24)
Amarillo, TX	178,100	122	KAMR-TV (4), KCIT (14), KFDA-TV (10), KVIH-TV (12), KVII-TV (7), KVIJ-TV (8)
Wichita Falls, TX-Lawton, OK	162,900	131	KAUZ-TV (6), KFDX-TV (3), KJTL (18), KSWO-TV (7)
Joplin, MO-Pittsburg, KS	142,000	149	KFAA (51), KOAM-TV (7), KODE-TV (12), KSNF (16)
Ardmore-Ada, OK	74,700	175	KTEN (10), KXII (12)

State Cross Reference List

Communities that receive programs of stations that are located elsewhere.

KAUZ-TV, Lawton	See Wichita Falls, TX
KFOX-TV, Lawton	See Wichita Falls, TX
KDOR, Tulsa	See Bartlesville, OK

Oklahoma Station Totals as of October 1, 1991

	VHF	UHF	TOTAL
Commercial Television Stations	10	9	19
Educational Television Stations	4	1	5
	14	10	24

KTEN

Ch. 10

Network Service: ABC, NBC.

Licensee: Eastern Oklahoma Television Co. Inc., Box 1450, Denison, TX 75020.

Studio: 1600 Arlington St., Ada, OK 74820.

Mailing Address: Box 1450, Denison, TX 75020.

Telephones: 405-332-3311, Ada; 214-465-5836, Denison. **TWX:** 910-830-6740.

Fax: 214-465-5859.

Technical Facilities: Channel No. 10 (192-198 MHz). Authorized power: 316-kw visual, 31.6-kw aural. Antenna: 1460-ft. above av. terrain, 1458-ft. above ground, 2338-ft. above sea level.

Latitude	34°	21'	34"
Longitude	96°	33'	34"

Transmitter: 6-mi., 225° SSW, near Bromide, OK.

Satellite Earth Station: Prodelin, 5-meter; Prodelin receivers.

News Services: ABC, AP.

Ownership: Eastern Oklahoma Television Co. Inc.

Began Operation: April 28, 1954. Sale to TV 10, et al., by Bill Hoover, et al., approved by FCC Jan. 25, 1985. Transfer of control to present owner approved by FCC Nov. 16, 1988.

Represented (sales): Katz Television.

Personnel:
Dirk W. Johnston, Vice President & General Manager.
Garry Carter, General Sales Manager.
Norma McKinize, News Director.
Linda Boyles, Program Director.
Donna Perry, Promotion Director.
Leta McNatt, Business Manager.
Noley Keener, Chief Engineer.

Highest 30 Sec. Rate: $200.

NETWORK BASE HOURLY RATE: $700.

City of License: Ada. **ADI:** Ardmore-Ada. **Rank:** 175.

Total Households: ©MSI Consumer Market Data as of 1/1/91. TV Homes, TV% and Circulation ©1991 Arbitron. County coverage based on Arbitron study.

Net Weekly Circulation	State County	Total Households	TV Households	
			Households	%
	OKLAHOMA			
50% & Over	Atoka	4,700	4,700	100
	Bryan	13,600	13,400	99
	Carter	17,900	17,700	99
	Choctaw	6,200	6,000	97
	Coal	2,200	2,200	100
	Hughes	5,700	5,700	100
	Johnston	4,000	3,900	98
	Love	3,300	3,300	100

KTEN BPCT-3560 Granted 5/28/65 © American Map Corp., 14244

Net Weekly Circulation	State County	Total Households	TV Households	
			Households	%
50% & Over	Marshall	5,200	5,100	98
	Murray	5,000	5,000	100
	Pittsburg	17,200	17,000	99
	Pontotoc	13,400	13,300	99
	Pushmataha	5,000	4,900	98
	OKLAHOMA			
Between 25-49%	Mc Curtain	13,300	13,000	98
	TEXAS			
	Fannin	10,200	10,000	98
	Grayson	38,800	38,400	99
	Lamar	17,400	16,900	97
	OKLAHOMA			
Between 5-24%	Garvin	11,200	11,100	99
	Jefferson	3,200	3,200	100
	Latimer	3,800	3,700	97
	Okfuskee	4,400	4,300	98
	Seminole	10,500	10,400	99
	TEXAS			
	Cooke	11,700	11,600	99
Station Totals		**227,900**	**224,800**	**99**
Net Weekly Circulation (1991)				**121,100**
Average Daily Circulation (1991)				**65,900**

Oklahoma—Ardmore & Sherman-Denison, Texas

KXII

Ch. 12

Network Service: CBS, NBC.

Licensee: K-Twelve Ltd., Box 2636, Waco, TX 76702.

Studios: 4201 Texoma Parkway, Sherman, TX 75090; 2624 S. Commerce, Ardmore, OK 73401.

Mailing Address: Box 1175, Sherman, TX 75091.

Telephones: 903-892-8123, Sherman; 405-223-0946, Ardmore. **TWX:** 510-874-3402.

Fax: 903-893-7858.

Technical Facilities: Channel No. 12 (204-210 MHz). Authorized power: 222-kw visual, 22.2-kw aural. Antenna: Circularly polarized, 1777-ft. above av. terrain, 1694-ft. above ground, 2584-ft. above sea level.

Latitude	34°	01'	58"
Longitude	96°	48'	00"

Transmitter: 5-mi. SSW of Madill.

Satellite Earth Stations: AFC, 3.6-meter Ku-band; Comtech, 5-meter C-band; Scientific-Atlanta, 7-meter C-band; Scientific-Atlanta, 4.6-meter C-band; Scientific-Atlanta, 4.5-meter C-band; M/A-Com, Pinzone, Scientific-Atlanta receivers.

News Services: CBS, Southwest Newswire, AP.

Ownership: M. N. Bostick (Group Owner).

Began Operation: August 12, 1956. Sale to present owner by Texoma Bcstrs. Inc. approved by FCC Oct. 30, 1986. Sale to Texoma by John E. Riesen, executor for estate of founder John F. Easley approved June 17, 1959 by FCC (**Television Digest**, Vol. 15:17, 23, 25).

Represented (sales): Seltel Inc.

Represented (legal): Cordon & Kelly.

Personnel:
M. N. Bostick, General Partner.
Richard D. Adams, General Manager.
Lanny Pogue, General Sales Manager.
Loren Farr, News Director.
Bruce Stidham, Promotion & Production Manager.
Peggy Miller, Business Manager.
Dennis Kite, Chief Engineer.

Highest 30 Sec. Rate: $675.

NETWORK BASE HOURLY RATE: $1313.

City of License: Ardmore. **ADI:** Ardmore-Ada. **Rank:** 175.

Total Households: ©MSI Consumer Market Data as of 1/1/91. TV Homes, TV% and Circulation ©1991 Arbitron. County coverage based on Arbitron study.

Net Weekly Circulation	State County	Total Households	TV Households	%
	OKLAHOMA			
50% & Over	Atoka	4,700	4,700	100
	Bryan	13,600	13,400	99
	Carter	17,900	17,700	99
	Choctaw	6,200	6,000	97
	Coal	2,200	2,200	100
	Johnston	4,000	3,900	98
	Love	3,300	3,300	100
	Marshall	5,200	5,100	98
	Pushmataha	5,000	4,900	98

KXII BPCT—830217KF Granted 6/10/83 ©American Map Corp., No. 14244

Net Weekly Circulation	State County	Total Households	TV Households	%
	TEXAS			
50% & Over	Cooke	11,700	11,600	99
	Fannin	10,200	10,000	98
	Grayson	38,800	38,400	99
	Lamar	17,400	16,900	97
	OKLAHOMA			
Between 25-49%	Jefferson	3,200	3,200	100
	Murray	5,000	5,000	100
	Pontotoc	13,400	13,300	99
	TEXAS			
	Delta	1,800	1,800	100
	OKLAHOMA			
Between 5-24%	Garvin	11,200	11,100	99
	Stephens	17,000	16,900	99
	TEXAS			
	Montague	7,300	7,200	99
	Wise	13,500	13,400	99
Station Totals		**212,600**	**210,000**	**99**
Net Weekly Circulation (1991)				**125,400**
Average Daily Circulation (1991)				**74,300**

Your message in this ad space could cost as little as $95, and it will reach the people important to you!

Television & Cable Factbook

KDOR

Ch. 17

Network Service: None, independent.

Licensee: All America TV Inc., 13181 Crossroads Parkway N, Suite 250, City of Industry, CA 91746.

Studio: 2120 N. Yellowood, Broken Arrow, OK 74012.

Telephone: 918-250-0777.

Technical Facilities: Channel No. 17 (488-494 MHz). Authorized power: 3981-kw max. visual, 398-kw max. aural. Antenna: 1036-ft. above av. terrain, 1056-ft. above ground, 1716-ft. above sea level.

Latitude	36°	30'	59"
Longitude	95°	46'	10"

Transmitter: 4.2-mi. WSW of Talala.

Satellite Earth Station: Vertex, 6.1-meter C-band; Microdyne receivers.

Ownership: All American TV Inc. (Group Owner).

Began Operation: January 10, 1987.

Represented (legal): May & Dunne.

Personnel:
Thomas Harrison, General Manager.
Darrell Highfield, Production Assistant.

Highest 30 Sec. Rate: $50.

City of License: Bartlesville. **ADI:** Tulsa. **Rank:** 56.

Total Households: ©MSI Consumer Market Data as of 1/1/91. TV Homes, TV% and Circulation ©1991 Arbitron. County coverage based on Arbitron study.

NEED BROADCAST TV OR CABLE TV DATA FROM THE FACTBOOK ON TAPE OR DISKETTE? NEED CUSTOMIZED REPORTS?

Call Warren Publishing's Market Research & Data Sales Dept. 202-872-9200

Net Weekly Circulation	State County	Total Households	TV Households Households	TV Households %
	OKLAHOMA			
Between 5-24%	Osage	15,500	15,400	99
	Washington	17,600	17,500	99
Station Totals		33,100	32,900	99
Net Weekly Circulation (1991)				9,400
Average Daily Circulation (1991)				4,300

Oklahoma—Lawton-Wichita Falls, Texas

KSWO-TV

Ch. 7

Network Service: ABC.

Licensee: KSWO-TV Co. Inc., Box 708, Lawton, OK 73502.

Studio: 4-mi. E of Lawton, Hwy. 7.

Mailing Address: Box 708, Lawton, OK 73502.

Telephone: 405-355-7000. **TWX:** 910-836-3600. **Fax:** 405-357-3811.

Technical Facilities: Channel No. 7 (174-180 MHz). Authorized power: 316-kw visual, 63.1-kw aural. Antenna: 1050-ft. above av. terrain, 1059-ft. above ground, 2199-ft. above sea level.

Latitude	34°	12'	55"
Longitude	98°	43'	13"

Transmitter: Grandfield, OK, near Wichita Falls, TX.

Multichannel TV Sound: Stereo only.

Satellite Earth Stations: Andrew, 7.5-meter C-band; Andrew, 4.5-meter C-band; RCA, 4-meter.

AM Affiliate: KSWO, 1-kw, 1380 kHz (ABC).

News Services: ABC, AP, CNN.

Ownership: KSWO-TV Co. Inc.

Began Operation: March 8, 1953.

Represented (sales): Petry Television Inc.

Personnel:
R. H. Drewry, President.
Larry Patton, General Manager.
Jerry Pursley, General Sales Manager.
Cindy Coleman, National Sales Manager.
Mike Taylor, Operations Director.
Jan Stratton, News Director.
Pat Pitts, Promotion Director.
Krista Scherler, Marketing Director.
Derrick McMillian, Chief Engineer.

Highest 30 Sec. Rate: $450.

NETWORK BASE HOURLY RATE: $425.

City of License: Lawton. **ADI:** Wichita Falls, TX-Lawton, OK. **Rank:** 131.

Total Households: ©MSI Consumer Market Data as of 1/1/91. TV Homes, TV% and Circulation ©1991 Arbitron. County coverage based on Arbitron study.

Net Weekly Circulation	State / County	Total Households	TV Households	%
	OKLAHOMA			
50% & Over	Comanche	39,700	39,400	99
	Cotton	2,800	2,800	100
	Greer	2,800	2,700	98
	Jackson	11,100	11,000	99
	Jefferson	3,200	3,200	100
	Kiowa	5,100	5,000	98
	Stephens	17,000	16,900	99
	Tillman	4,100	4,100	100
	TEXAS			
	Archer	3,100	3,100	100
	Baylor	1,800	1,800	100
	Clay	4,200	4,200	100
	Foard	900	900	100

KSWO-TV BMPCT-5424 Granted 1/18/60

© American Map Corp., 14244

Net Weekly Circulation	State / County	Total Households	TV Households	%
50% & Over	Hardeman	2,300	2,300	100
	Knox	1,900	1,900	100
	Throckmorton	900	900	100
	Wichita	46,800	46,600	100
	Wilbarger	6,000	6,000	100
	Young	7,800	7,700	99
	OKLAHOMA			
Between 25-49%	Caddo	12,500	12,400	99
	TEXAS			
	Montague	7,300	7,200	99
	OKLAHOMA			
Between 5-24%	Harmon	1,700	1,700	100
	Love	3,300	3,300	100
	Washita	5,000	5,000	100
	TEXAS			
	Jack	2,800	2,800	100
Station Totals		**194,100**	**192,900**	**99**
Net Weekly Circulation (1991)				**137,900**
Average Daily Circulation (1991)				**79,500**

Your message in this ad space could cost as little as $95, and it will reach the people important to you!

Television & Cable Factbook

Oklahoma—Oklahoma City

KFOR-TV

(formerly KTVY)

Ch. 4

Network Service: NBC.

Licensee: Palmer Broadcasting Partnership, Box 14068, Oklahoma City, OK 73113.

Studio: 444 E. Britton Rd., Oklahoma City, OK 73114.

Mailing Address: Box 14068, Oklahoma City, OK 73113.

Telephones: 405-424-4444; 405-478-1212. TWX: 910-830-6866.

Fax: 405-478-6206.

Technical Facilities: Channel No. 4 (66-72 MHz). Authorized power: 97.7-kw visual, 19.5-kw aural. Antenna: 1540-ft. above av. terrain, 1602-ft. above ground, 2749-ft. above sea level.

Latitude	35°	34'	07"
Longitude	97°	29'	20"

Transmitter: 1401 E. Britton Rd.

Multichannel TV Sound: Stereo only.

Satellite Earth Stations: Transmit/receive 3.1-meter C-band & Harris, 8.1-meter Ku-band; Harris, 3.7-meter Ku-band; Harris, 6.2-meter C-band; RCA Americom, 3.7-meter Ku-band; Harris, M/A-Com receivers.

SNG Mobile Dish: Vertex, 2.7-meter Ku-band.

News Services: AP, CNN, NBC, UPI.

Ownership: Palmer Communications Inc. (Group Owner).

Began Operation: June 6, 1949. Sale to Palmer Communications approved by FCC May 8, 1989 (**Television Digest**, Vol. 28:41; 29:10). Previous sale to Knight-Ridder approved by FCC Jan. 13, 1986. Previous sale to Evening News Assn. by Gaylord Bcstg. Co. approved Oct. 29, 1975 (Vol. 15:29).

Represented (sales): Katz Television.

Represented (legal): Dow, Lohnes & Albertson.

Represented (engineering): A. D. Ring & Associates, P.C.

Personnel:
William J. Katsafanas, Vice President & General Manager.
Tom Heston, General Sales Manager.
Wes Milbourn, Local Sales Manager.
Harold Patterson, National Sales Manager.
Jerry Gumbert, News Director.
Robert Brooks, Program Director.
Randy Pyburn, Creative Services Director.
Gene Parrish, Chief Engineer.
Dennis Kelly, Business Manager.
Amy Cooper, Public Relations Director.

Highest 30 Sec. Rate: $3000.

NETWORK BASE HOURLY RATE: $2075.

City of License: Oklahoma City. **ADI:** Oklahoma City. **Rank:** 40.

Total Households: ©MSI Consumer Market Data as of 1/1/91. TV Homes, TV% and Circulation ©1991 Arbitron. County coverage based on Arbitron study.

Net Weekly Circulation	State County	Total Households	TV Households	%
	OKLAHOMA			
50% & Over	Alfalfa	2,500	2,500	100
	Beckham	8,100	8,000	99
	Blaine	5,100	5,000	98
	Caddo	12,500	12,400	99
	Canadian	26,600	26,400	99
	Cleveland	61,500	60,900	99
	Custer	11,800	11,700	99
	Dewey	2,100	2,100	100
	Ellis	2,100	2,000	95

KFOR-TV BMPCT-5994 Granted 8/13/64 © American Map Corp., No. 14244

Net Weekly Circulation	State County	Total Households	TV Households	%
50% & Over	Garfield	23,700	23,500	99
	Garvin	11,200	11,100	99
	Grady	16,400	16,200	99
	Grant	2,400	2,400	100
	Greer	2,800	2,700	98
	Harmon	1,700	1,700	100
	Harper	1,800	1,800	100
	Hughes	5,700	5,700	100
	Jackson	11,100	11,000	99
	Kay	20,300	20,100	99
	Kingfisher	5,400	5,400	100
	Lincoln	12,000	11,900	99
	Logan	11,200	11,100	99
	Mc Clain	9,300	9,200	99
	Major	3,200	3,100	97
	Murray	5,000	5,000	100
	Noble	4,900	4,900	100
	Okfuskee	4,400	4,300	98
	Oklahoma	253,800	252,100	99
	Payne	24,300	24,000	99
	Pontotoc	13,400	13,300	99
	Pottawatomie	22,600	22,400	99
	Roger Mills	1,900	1,900	100
	Seminole	10,500	10,400	99
	Washita	5,000	5,000	100
	Woods	4,000	3,900	98
	Woodward	7,500	7,400	99
	OKLAHOMA			
Between 25-49%	Carter	17,900	17,700	99
	Comanche	39,700	39,400	99

(Continued on page A-934)

Station Totals	**793,600**	**786,800**	**99**
Net Weekly Circulation (1991)			**582,500**
Average Daily Circulation (1991)			**350,600**

Oklahoma—Oklahoma City

KOCB

Ch. 34

Network Service: None, independent.

Licensee: Oklahoma City Bcstg. Co., 1501 N.E. 85th St., Oklahoma City, OK 73131.

Studio: 1501 N.E. 85th St., Oklahoma City, OK 73131.

Mailing Address: Box 13034, Oklahoma City, OK 73113.

Telephone: 405-478-3434.

Technical Facilities: Channel No. 34 (590-596 MHz). Authorized power: 1167-kw max. & 785-kw horizontal visual, 116.7-kw max. & 78.5-kw horizontal aural. Antenna: 1209-ft. above av. terrain, 1257-ft. above ground, 2397-ft. above sea level.

Latitude	35°	33'	36"
Longitude	97°	29'	07"

Transmitter: N.E. 85th St. at Ridgeway.

Satellite Earth Stations: Prodelin, 4.5-meter C-band; 3-meter Ku-band; Scientific-Atlanta receivers.

Ownership: Oklahoma City Broadcasting Co.

Began Operation: November 1, 1979. Purchase of remaining 80% by Oklahoma City Bcstg. Inc. from General Media Corp. approved by FCC Feb. 16, 1983. Transfer of control to Beverly Hills Hotel Corp., et al., approved Oct. 21, 1983. Transfer of control to present owner approved Jan. 5, 1990.

Represented (sales): Harrington, Righter & Parsons Inc.

Represented (legal): Fisher, Wayland, Cooper & Leader.

Represented (engineering): Gallagher & Associates, Consulting Radio Engineers.

Personnel:
Ted Baze, President & General Manager.
T. Dan Loving, Vice President & Director of Sales.
Glen Parker, Vice President & Business Manager.
Pat Ratterman, Local Sales Manager.
Greg Miller, Vice President & Director of Engineering.
Brian Hill, Director of Creative Services.

Highest 30 Sec. Rate: $300.

City of License: Oklahoma City. **ADI:** Oklahoma City. **Rank:** 40.

Total Households: ©MSI Consumer Market Data as of 1/1/91. TV Homes, TV% and Circulation ©1991 Arbitron. County coverage based on Arbitron study.

Net Weekly Circulation	State County	Total Households	TV Households	%
	OKLAHOMA			
50% & Over	Kingfisher	5,400	5,400	100
	Logan	11,200	11,100	99
	Pottawatomie	22,600	22,400	99
	OKLAHOMA			
Between 25-49%	Alfalfa	2,500	2,500	100
	Beckham	8,100	8,000	99
	Blaine	5,100	5,000	98
	Caddo	12,500	12,400	99
	Canadian	26,600	26,400	99
	Cleveland	61,500	60,900	99
	Custer	11,800	11,700	99
	Dewey	2,100	2,100	100
	Garfield	23,700	23,500	99
	Garvin	11,200	11,100	99
	Grady	16,400	16,200	99
	Grant	2,400	2,400	100
	Lincoln	12,000	11,900	99

KOCB BPCT-4997 Granted 3/2/79

© American Map Corp., No. 14244

Net Weekly Circulation	State County	Total Households	TV Households	%
Between 25-49%	Mc Clain	9,300	9,200	99
	Major	3,200	3,100	97
	Noble	4,900	4,900	100
	Oklahoma	253,800	252,100	99
	Payne	24,300	24,000	99
	Roger Mills	1,900	1,900	100
	Seminole	10,500	10,400	99
	Washita	5,000	5,000	100
	OKLAHOMA			
Between 5-24%	Greer	2,800	2,700	98
	Harmon	1,700	1,700	100
	Hughes	5,700	5,700	100
	Jackson	11,100	11,000	99
	Kay	20,300	20,100	99
	Kiowa	5,100	5,000	98
	Murray	5,000	5,000	100
	Okfuskee	4,400	4,300	98
	Osage	15,500	15,400	99
	Pawnee	6,900	6,800	99
	Pontotoc	13,400	13,300	99
	Stephens	17,000	16,900	99
Station Totals		**656,900**	**651,500**	**99**
Net Weekly Circulation (1991)				**242,600**
Average Daily Circulation (1991)				**84,800**

NEED BROADCAST TV OR CABLE TV DATA FROM THE FACTBOOK ON TAPE OR DISKETTE? NEED CUSTOMIZED REPORTS?

Call Warren Publishing's Market Research & Data Sales Dept. **202-872-9200**

KOCO-TV

Ch. 5

Network Service: ABC.

Licensee: Combined Communications Corp. of Oklahoma Inc, Box 14555, Oklahoma City, OK 73113.

Studio: 1300 E. Britton Rd., Oklahoma City, OK 73131.

Mailing Address: Box 14555, Oklahoma City, OK 73113.

Telephone: 405-478-3000. **TWX:** 405-842-3252. **Fax:** 405-478-4721.

Technical Facilities: Channel No. 5 (76-82 MHz). Authorized power: 100-kw visual, 14.5-kw aural. Antenna: 1520-ft. above av. terrain, 1563-ft. above ground, 2726-ft. above sea level.

Latitude	35°	33'	45"
Longitude	97°	29'	24"

Holds CP for change to 1522-ft. above av. terrain, 1516-ft. above ground, 2680-ft. above sea level, transmitter to 1200 E. Britton Rd. BPCT-910315KF.

Transmitter: 0.33-mi. E of N. Kelly Ave. on Britton Rd.

Multichannel TV Sound: Stereo only.

Satellite Earth Stations: Andrew, 7.3-meter C-band; Scientific-Atlanta, 7-meter C-band; Andrew, 5.6-meter Ku-band; Andrew, 4.5-meter C-band; Andrew, Avantek, Scientific-Atlanta receivers.

SNG Mobile Dish: Andrew, 2.4-meter K-band.

News Services: AP, ESDI, Gannett News Service, National Weather Service, UPI.

Ownership: Gannett Broadcasting (Group Owner).

Began Operation: June 19, 1954. Sale to L. E. Caster (75%) and Ashley L. Robinson (25%) by Streets Electronics Inc. approved by FCC Dec. 11, 1957 (**Television Digest**, Vol. 13:41, 45, 50). Transfer to Caster Estate, et al., approved March 5, 1958 (Vol. 14:7, 8, 10). Sale to Capital City Investment Co. (Cimarron Television Corp.) approved 1961 (Vol. 17:23; 1:4). Transfer to Combined Communications approved July 17, 1970 (Vol. 10:30). Merger of Combined with Gannett Co. approved June 7, 1979 (Vol. 18:20, 38; 19:24).

Represented (sales): Blair Television.

Represented (legal): Reed, Smith, Shaw & McClay.

Personnel:
Thomas Kirby, President & General Manager.
Brent Hensley, Local Sales Manager.
Mike Howey, Vice President & Director of Engineering.
Marie Curkan Flanagan, News Director.
Sheila Phipps, Program & Promotion Manager.
Lynette Rodriguez, Business Manager.
Jerry Hart, Production Manager.

Highest 30 Sec. Rate: $2000.

NETWORK BASE HOURLY RATE: $1600.

City of License: Oklahoma City. **ADI:** Oklahoma City. **Rank:** 40.

Total Households: ©MSI Consumer Market Data as of 1/1/91. TV Homes, TV% and Circulation ©1991 Arbitron. County coverage based on Arbitron study.

Net Weekly Circulation	State County	Total Households	TV Households Households	TV Households %
	OKLAHOMA			
50% & Over	Alfalfa	2,500	2,500	100
	Blaine	5,100	5,000	98
	Caddo	12,500	12,400	99
	Canadian	26,600	26,400	99
	Cleveland	61,500	60,900	99
	Custer	11,800	11,700	99
	Dewey	2,100	2,100	100
	Ellis	2,100	2,000	95
	Garfield	23,700	23,500	99
	Garvin	11,200	11,100	99

KOCO-TV BPCT-910315KF Granted 6/7/91 © American Map Corp., No. 14244

Net Weekly Circulation	State County	Total Households	TV Households Households	TV Households %
50% & Over	Grady	16,400	16,200	99
	Grant	2,400	2,400	100
	Harper	1,800	1,800	100
	Kay	20,300	20,100	99
	Kingfisher	5,400	5,400	100
	Lincoln	12,000	11,900	99
	Logan	11,200	11,100	99
	Mc Clain	9,300	9,200	99
	Major	3,200	3,100	97
	Murray	5,000	5,000	100
	Noble	4,900	4,900	100
	Oklahoma	253,800	252,100	99
	Payne	24,300	24,000	99
	Pontotoc	13,400	13,300	99
	Pottawatomie	22,600	22,400	99
	Seminole	10,500	10,400	99
	Washita	5,000	5,000	100
	Woods	4,000	3,900	98
	Woodward	7,500	7,400	99
	OKLAHOMA			
Between 25-49%	Hughes	5,700	5,700	100
	Jackson	11,100	11,000	99
	Okfuskee	4,400	4,300	98
	Stephens	17,000	16,900	99
	KANSAS			
Between 5-24%	Cowley	14,400	14,200	99
	OKLAHOMA			
	Atoka	4,700	4,700	100
	Beckham	8,100	8,000	99
	Carter	17,900	17,700	99

(Continued on page A-934)

Station Totals	764,200	757,800	99
Net Weekly Circulation (1991)			525,500
Average Daily Circulation (1991)			300,000

KOKH-TV

Ch. 25

Network Service: None, independent.

Licensee: KOKH Inc., 1228 E. Wilshire Blvd., Oklahoma City, OK 73111.

Studio: 1228 E. Wilshire Blvd., Oklahoma City, OK 73111.

Telephone: 405-843-2525. **Fax:** 405-843-2525.

Technical Facilities: Channel No. 25 (536-542 MHz). Authorized power: 1410-kw visual, 141-kw aural. Antenna: 1540-ft. above av. terrain, 1619-ft. above ground, 2749-ft. above sea level.

Latitude	35°	32'	58"
Longitude	97°	29'	18"

Transmitter: 1228 E. Wilshire Blvd.

Satellite Earth Stations: Scientific-Atlanta, 7-meter C-band; Pinzone, 5-meter C-band; RCA, 3.7-meter Ku-band; M/A-Com, Pinzone, Scientific-Atlanta receivers.

Ownership: Heritage Media Corp. (Group Owner).

Began Operation: February 2, 1959 as a non-commercial, educational station. Sale to John Blair & Co. approved by FCC June 6, 1979 (**Television Digest,** Vol. 19:25). Resumed operation as commercial station Oct. 1, 1979. FCC approved sale by Blair to Gillett Bcstg. Dec. 30, 1986. Assignment to Busse Bcstg. granted July 31, 1987. Sale to present owner approved June 27, 1991. (Vol. 30:49; 31:23).

Represented (sales): Seltel Inc.

Represented (legal): Pepper & Corazzini.

Personnel:
James Harmeyer, President & General Manager.
Richard Dickerson, Local Sales Manager.
Ronnie Kaye, News Director.
Patricia Wallace, Director, Program Services.
Jerry Kroboth, Director of Promotion Services.
Gary W. Robbins, Controller.
D. K. Hart, Chief Engineer.

Rates: On request.

City of License: Oklahoma City. **ADI:** Oklahoma City. **Rank:** 40.

Total Households: ©MSI Consumer Market Data as of 1/1/91. TV Homes, TV% and Circulation ©1991 Arbitron. County coverage based on Arbitron study.

Net Weekly Circulation	State County	Total Households	TV Households	%
	OKLAHOMA			
50% & Over	Caddo	12,500	12,400	99
	Canadian	26,600	26,400	99
	Cleveland	61,500	60,900	99
	Custer	11,800	11,700	99
	Garvin	11,200	11,100	99
	Grady	16,400	16,200	99
	Hughes	5,700	5,700	100
	Kingfisher	5,400	5,400	100
	Lincoln	12,000	11,900	99
	Logan	11,200	11,100	99
	Mc Clain	9,300	9,200	99
	Major	3,200	3,100	97
	Oklahoma	253,800	252,100	99
	Pottawatomie	22,600	22,400	99
	Washita	5,000	5,000	100
	OKLAHOMA			
Between 25-49%	Alfalfa	2,500	2,500	100
	Beckham	8,100	8,000	99
	Blaine	5,100	5,000	98
	Dewey	2,100	2,100	100
	Garfield	23,700	23,500	99
	Grant	2,400	2,400	100

KOKH-TV BPCT-790625KE Granted 8/29/79

© American Map Corp., 14244

Net Weekly Circulation	State County	Total Households	TV Households	%
Between 25-49%	Greer	2,800	2,700	98
	Harmon	1,700	1,700	100
	Kay	20,300	20,100	99
	Murray	5,000	5,000	100
	Noble	4,900	4,900	100
	Payne	24,300	24,000	99
	Pontotoc	13,400	13,300	99
	Roger Mills	1,900	1,900	100
	Seminole	10,500	10,400	99
	Stephens	17,000	16,900	99
	OKLAHOMA			
Between 5-24%	Carter	17,900	17,700	99
	Comanche	39,700	39,400	99
	Creek	25,500	25,200	99
	Jackson	11,100	11,000	99
	Jefferson	3,200	3,200	100
	Kiowa	5,100	5,000	98
	Okfuskee	4,400	4,300	98
	Osage	15,500	15,400	99
	Pawnee	6,900	6,800	99
	Tillman	4,100	4,100	100
	TEXAS			
	Lipscomb	1,300	1,300	100
Station Totals		**748,600**	**742,400**	**99**
Net Weekly Circulation (1991)				**325,900**
Average Daily Circulation (1991)				**124,700**

Some 23,705 key industry people can see your message when you advertise in the
Television & Cable Factbook

KSBI

Ch. 52

Network Service: None, independent.

Licensee: Locke Supply Co., Box 26128, Oklahoma City, OK 73126.

Telephone: 405-631-9701.

Technical Facilities: Channel No. 52 (698-704 MHz). Authorized power: 1355-kw max. visual, 135.5-kw max. aural. Antenna: 601-ft. above av. terrain, 520-ft. above ground, 1824-ft. above sea level.

Latitude	35°	22'	54"
Longitude	97°	29'	20"

Transmitter: 1300 S.E. 82nd St., Oklahoma City.

Ownership: Locke Supply Co.

Began Operation: October 7, 1988.

Represented (legal): Baraff, Koerner, Olender & Hochberg, P.C.

Represented (engineering): Peter V. Gureckis & Associates.

Personnel:
Don Locke, General Manager.

Rates: On request.

Arbitron Data: Not available.

KSBI BMPCT-851114KJ Granted 12/20/85 © American Map Corp., No. 14244

City of License: Oklahoma City. **ADI:** Oklahoma City. **Rank:** 40.

KTBO-TV

Ch. 14

Network Service: Trinity Bcstg. Network.

Licensee: Trinity Broadcasting of Oklahoma City, 3705 N.W. 63rd, Oklahoma City, OK 73116.

Studio: 3705 N.W. 63rd, Oklahoma City, OK 73116.

Telephone: 405-848-1414.

Technical Facilities: Channel No. 14 (470-476 MHz). Authorized power: 575-kw max. visual. Antenna: 1130-ft. above av. terrain, 1185-ft. above ground, 2355-ft. above sea level.

Latitude	35°	34'	30"
Longitude	97°	29'	04"

Transmitter: 1300 N.E. 108th St., Oklahoma City.

Satellite Earth Station: Scientific-Atlanta, 7-meter C-band.

News Service: UPI.

Ownership: Trinity Broadcasting Network Inc. (Group Owner).

Began Operation: March 6, 1981.

Represented (legal): May & Dunne.

Represented (engineering): Smith & Powstenko.

Personnel:
John Gordon, General Manager.
Joanne Mann, Production Coordinator.

Highest 30 Sec. Rate: $72.

Arbitron Data: Not available.

City of License: Oklahoma City. **ADI:** Oklahoma City. **Rank:** 40.

KWTV

Ch. 9

Network Service: CBS.

Licensee: Griffin Television Inc., 7401 N. Kelley Ave., Oklahoma City, OK 73111.

Studio: 7401 N. Kelley Ave., Oklahoma City, OK 73111.

Telephone: 405-843-6641. **TWX:** 910-830-6852. **Fax:** 405-841-9135.

Technical Facilities: Channel No. 9 (186-192 MHz). Authorized power: 316-kw visual, 31.6-kw aural. Antenna: 1525-ft. above av. terrain, 1577-ft. above ground, 2690-ft. above sea level.

Latitude	35°	32'	58"
Longitude	97°	29'	50"

Transmitter: 7401 N. Kelley Ave.

Multichannel TV Sound: Stereo and separate audio program.

Satellite Earth Stations: Scientific-Atlanta, 7-meter C-band; Harris, 4.6-meter Ku-band; Scientific-Atlanta, 4.5-meter C-band; Harris, 3-meter C-band; AFC, 3-meter Ku-band; DX Antenna, Harris, M/A-Com, Scientific-Atlanta receivers.

SNG Mobile Dish: Midwest/Vertex, 3.57-meter Ku-band.

News Services: AP, CBS, Conus, UPI.

Ownership: Griffin Television Inc. (Group Owner).

Began Operation: December 20, 1953.

Represented (sales): TeleRep Inc.

Represented (legal): Fletcher, Heald & Hildreth.

Represented (engineering): Cohen, Dippell & Everist, P.C.

Personnel:
Jerry Dalrymple, Executive Vice President & Director of Operations.
David F. Griffin, Vice President & General Manager.
Rob Krier, General Sales Manager.
Bob Holding, Local Sales Manager.
Tom Newberry, News Director.
Angela Jaramillo, Program Director.
Richard Dutton, Operations Manager.
Rick Buchanan, Promotion & Marketing Director.
Betty Ferguson, Business Manager.
Ed Hippe, Chief Engineer.

Highest 30 Sec. Rate: $2000.

NETWORK BASE HOURLY RATE: $1870.

City of License: Oklahoma City. **ADI:** Oklahoma City. **Rank:** 40.

Total Households: ©MSI Consumer Market Data as of 1/1/91. TV Homes, TV% and Circulation ©1991 Arbitron. County coverage based on Arbitron study.

Net Weekly Circulation	State County	Total Households	TV Households	%
	OKLAHOMA			
50% & Over	Alfalfa	2,500	2,500	100
	Beckham	8,100	8,000	99
	Blaine	5,100	5,000	98
	Caddo	12,500	12,400	99
	Canadian	26,600	26,400	99
	Carter	17,900	17,700	99
	Cleveland	61,500	60,900	99
	Custer	11,800	11,700	99
	Dewey	2,100	2,100	100
	Garfield	23,700	23,500	99
	Garvin	11,200	11,100	99
	Grady	16,400	16,200	99
	Grant	2,400	2,400	100
	Greer	2,800	2,700	98
	Harmon	1,700	1,700	100
	Harper	1,800	1,800	100
	Hughes	5,700	5,700	100

KWTV BPCT—860520KI Granted 7/29/86 © American Map Corp., No. 14244

Net Weekly Circulation	State County	Total Households	TV Households	%
50% & Over	Kay	20,300	20,100	99
	Kingfisher	5,400	5,400	100
	Lincoln	12,000	11,900	99
	Logan	11,200	11,100	99
	Mc Clain	9,300	9,200	99
	Major	3,200	3,100	97
	Murray	5,000	5,000	100
	Noble	4,900	4,900	100
	Oklahoma	253,800	252,100	99
	Payne	24,300	24,000	99
	Pontotoc	13,400	13,300	99
	Pottawatomie	22,600	22,400	99
	Roger Mills	1,900	1,900	100
	Seminole	10,500	10,400	99
	Washita	5,000	5,000	100
	Woods	4,000	3,900	98
	Woodward	7,500	7,400	99
	OKLAHOMA			
Between 25-49%	Comanche	39,700	39,400	99
	Cotton	2,800	2,800	100
	Ellis	2,100	2,000	95
	Jackson	11,100	11,000	99
	Kiowa	5,100	5,000	98
	Okfuskee	4,400	4,300	98
	Pittsburg	17,200	17,000	99
	Stephens	17,000	16,900	99
	OKLAHOMA			
Between 5-24%	Atoka	4,700	4,700	100
	Bryan	13,600	13,400	99
	Coal	2,200	2,200	100

(Continued on page A-934)

Station Totals	**808,400**	**801,400**	**99**
Net Weekly Circulation (1991)			**587,800**
Average Daily Circulation (1991)			**363,500**

KVIJ-TV

Ch. 8

(Satellite of KVII-TV, Amarillo, TX)

Network Service: ABC.

Licensee: Marsh Media Inc., One Broadcast Center, Amarillo, TX 79101-4328.

Studio: See KVII-TV, Amarillo.

Telephones: 405-928-3233; 806-373-1787. Fax: 806-371-7329.

Technical Facilities: Channel No. 8 (180-186 MHz). Authorized power: 131.5-kw visual, 26.3-kw aural. Antenna: 580-ft. above av. terrain, 629-ft. above ground, 2749-ft. above sea level.

Latitude	35°	25'	25"
Longitude	99°	50'	30"

Transmitter: NW corner of junction of Hwys. 6 & 152.

Multichannel TV Sound: Stereo only.

Ownership: Marsh Media Inc. (Group Owner).

Began Operation: August 7, 1961. Left air Aug. 11, 1965. Sale to Bass Bcstg. by Lonnie J. and Alice H. Preston approved Nov. 17, 1965 by FCC (**Television Digest**, Vol. 5:33). Resumed operation May 17, 1966. Sale to present owner by Bass Bcstg. approved by FCC Dec. 19, 1975.

Represented (sales): Katz Television.

Represented (legal): Wiley, Rein & Fielding.

Represented (engineering): Smith & Powstenko.

Personnel:
James R. McCormick, General Manager.
John Patrick, General Sales Manager.
Steve Pritchett, News Director.
Mac Douglas, Program Director.
Phil Huffman, Promotion & Marketing Director.

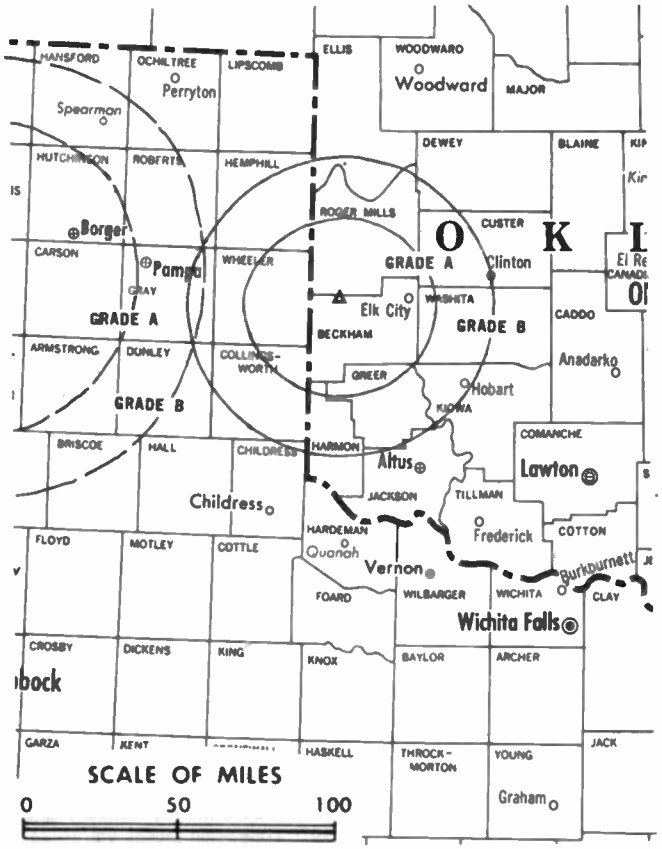

KVIJ-TV BPCT—861007KI Granted 12/11/86 © American Map Corp., No. 14244

John Janeway, Business Manager.
Bill Canady, Chief Engineer.

Rates: See KVII-TV, Amarillo, TX.

Arbitron Data: Figures included with KVII-TV, Amarillo, TX.

City of License: Sayre. **ADI:** Amarillo. **Rank:** 122.

KJRH

Ch. 2

Network Service: NBC.

Licensee: Scripps Howard Broadcasting Co., 3701 S. Peoria Ave., Tulsa, OK 74105.

Studio: 3701 S. Peoria Ave., Tulsa, OK 74105.

Mailing Address: Box 2, Tulsa, OK 74101.

Telephone: 918-743-2222. **TWX:** 910-845-2134. **Fax:** 918-748-1460.

Technical Facilities: Channel No. 2 (54-60 MHz). Authorized power: 100-kw visual, 15-kw aural. Antenna: Circularly polarized, 1828-ft. above av. terrain, 1775-ft. above ground, 2465-ft. above sea level.

Latitude	36°	01'	15"
Longitude	95°	40'	32"

Transmitter: 9870 S. 273rd E. Ave.

Multichannel TV Sound: Stereo only.

Satellite Earth Stations: Microwave General, 5-meter C-band; 3-meter Ku-band; Scientific-Atlanta receivers.

News Services: AP, CNN, Headline News, NBC, NIWS, Oklahoma News Network, Southwest Newswire, UPI.

Ownership: Scripps Howard Broadcasting Co. (Group Owner).

Began Operation: December 5, 1954. Sale to present owner by Central Plains Enterprises Inc. approved by FCC Nov. 25, 1970 (**Television Digest**, Vol. 10:24, 48).

Represented (sales): Blair Television.

Represented (legal): Baker & Hostetler.

Personnel:
William J. Donahue, General Manager.
Michael Vrabac, General Sales Manager.
Craig Allison, National Sales Manager.
Vic Turner, Director of Engineering.
Ed Scripps, News Director.
Peggy Loop, Business Manager.
Steve Arnett, Marketing Manager.
Dave Fling, Production Manager.

Rates: On request.

City of License: Tulsa. **ADI:** Tulsa. **Rank:** 56.

Total Households: ©MSI Consumer Market Data as of 1/1/91. TV Homes, TV% and Circulation ©1991 Arbitron. County coverage based on Arbitron study.

Net Weekly Circulation	State / County	Total Households	TV Households	%
	KANSAS			
50% & Over	Montgomery	16,500	16,200	98
	OKLAHOMA			
	Adair	7,300	7,100	97
	Cherokee	12,800	12,600	98
	Craig	5,600	5,500	98
	Creek	25,500	25,200	99
	Delaware	11,600	11,400	98
	Haskell	4,800	4,700	98
	Latimer	3,800	3,700	97
	Mc Intosh	7,300	7,200	99
	Mayes	13,300	13,100	98
	Muskogee	26,900	26,600	99
	Nowata	4,300	4,300	100
	Okfuskee	4,400	4,300	98

KJRH BMPCT—830913KF Granted 9/27/83 ©American Map Corp., No. 14244

Net Weekly Circulation	State / County	Total Households	TV Households	%
50% & Over	Okmulgee	15,300	15,200	99
	Osage	15,500	15,400	99
	Pawnee	6,900	6,800	99
	Pittsburg	17,200	17,000	99
	Rogers	20,700	20,500	99
	Tulsa	214,100	212,700	99
	Wagoner	18,600	18,400	99
	Washington	17,600	17,500	99
	KANSAS			
Between 25-49%	Chautauqua	2,200	2,200	100
	OKLAHOMA			
	Hughes	5,700	5,700	100
	Ottawa	12,700	12,600	99
	Sequoyah	13,100	12,900	98
	ARKANSAS			
Between 5-24%	Benton	38,700	38,000	98
	Washington	43,300	42,500	98
	KANSAS			
	Labette	9,700	9,600	99
	Neosho	6,900	6,800	99
	MISSOURI			
	Mc Donald	6,500	6,400	98
	OKLAHOMA			
	Kay	20,300	20,100	99
	Le Flore	17,800	17,500	98
	Lincoln	12,000	11,900	99
	Payne	24,300	24,000	99
	Pushmataha	5,000	4,900	98
	Seminole	10,500	10,400	99
Station Totals		**698,700**	**690,900**	**99**
Net Weekly Circulation (1991)				**423,000**
Average Daily Circulation (1991)				**236,800**

KOKI-TV

Ch. 23

Network Service: Fox.

Licensee: Clear Channel Television, 7710 Jones-Maltsberger, Suite 600, San Antonio, TX 76216-6940.

Studio: 5416 S. Yale, Tulsa, OK 74135.

Mailing Address: Box 33223, Tulsa, OK 74153.

Telephone: 918-491-0023. **Fax:** 918-491-6650.

Technical Facilities: Channel No. 23 (524-530 MHz). Authorized power: 3310-kw max. & 1480-kw horizontal visual, 331-kw max. & 148-kw horizontal aural. Antenna: 1310-ft. above av. terrain, 1274-ft. above ground, 1994-ft. above sea level.

Latitude	36°	01'	35.80"
Longitude	95°	40'	43.70"

Transmitter: SW 1/4 of NE 1/4, Sec. 23, Twp. 18N, Range 15 East, near Coweta.

Satellite Earth Stations: Comsat, 3-meter C-band; DH Satellite, 5-meter C-band; RCA, 3-meter Ku-band; Microdyne, Omni receivers.

News Service: AP.

Ownership: Clear Channel Television Inc. (Group Owner).

Began Operation: October 26, 1980. Sale to Clear Channel Communications by Tulsa 23 Ltd. Partnership approved by FCC Nov. 17, 1989 (**Television Digest**, Vol. 29:11, 48).

Represented (sales): Katz Independent TV Sales.

Represented (legal): Cohn & Marks.

Represented (engineering): Marsand Inc.

Personnel:
Richard B. Lowe, General Manager.
Darnell Washington, Local Sales Manager.
Mike DeClue, Chief Engineer.
Jack Bunds, News Director.
Mark McKay, Director of Operations/Programming.
Sandee Cooper, Business Manager.
Irv Johnson, Production Supervisor.
Lee Reams, Creative Services Manager.
Joan King, Traffic Supervisor.

Highest 30 Sec. Rate: $1000.

City of License: Tulsa. **ADI:** Tulsa. **Rank:** 56.

Total Households: ©MSI Consumer Market Data as of 1/1/91. TV Homes, TV% and Circulation ©1991 Arbitron. County coverage based on Arbitron study.

Net Weekly Circulation	State County	Total Households	TV Households	%
	OKLAHOMA			
50% & Over	Creek	25,500	25,200	99
	Haskell	4,800	4,700	98
	Mc Intosh	7,300	7,200	99
	Mayes	13,300	13,100	98
	Muskogee	26,900	26,600	99
	Okfuskee	4,400	4,300	98
	Okmulgee	15,300	15,200	99
	Osage	15,500	15,400	99
	Pittsburg	17,200	17,000	99
	Rogers	20,700	20,500	99
	Tulsa	214,100	212,700	99
	Wagoner	18,600	18,400	99

KOKI-TV BMPCT-800421KE Granted 7/28/80 © American Map Corp., 14244

Net Weekly Circulation	State County	Total Households	TV Households	%
	KANSAS			
Between 25-49%	Chautauqua	2,200	2,200	100
	Montgomery	16,500	16,200	98
	OKLAHOMA			
	Cherokee	12,800	12,600	98
	Craig	5,600	5,500	98
	Delaware	11,600	11,400	98
	Latimer	3,800	3,700	97
	Nowata	4,300	4,300	100
	Ottawa	12,700	12,600	99
	Pawnee	6,900	6,800	99
	Washington	17,600	17,500	99
	ARKANSAS			
Between 5-24%	Benton	38,700	38,000	98
	KANSAS			
	Cherokee	9,000	8,900	99
	OKLAHOMA			
	Adair	7,300	7,100	97
	Hughes	5,700	5,700	100
	Kay	20,300	20,100	99
	Le Flore	17,800	17,500	98
	Lincoln	12,000	11,900	99
	Payne	24,300	24,000	99
	Sequoyah	13,100	12,900	98
Station Totals		**625,800**	**619,200**	**99**
Net Weekly Circulation (1991)				**302,200**
Average Daily Circulation (1991)				**144,300**

Need Broadcast TV or Cable TV Mail Labels From the Factbook?

Call Warren Publishing Inc.'s
Market Research & Data Sales Dept.
202-872-9200

Oklahoma—Tulsa

KOTV

Ch. 6

Network Service: CBS.

Licensee: KOTV Inc., Box 6, Tulsa, OK 74101.

Studio: 302 S. Frankfort St., Tulsa, OK 74120.

Telephone: 918-582-6666. **Fax:** 918-582-9585.

Technical Facilities: Channel No. 6 (82-88 MHz). Authorized power: 100-kw visual, 10-kw aural. Antenna: 1885-ft. above av. terrain, 1839-ft. above ground, 2549-ft. above sea level.

Latitude	36°	01'	15"
Longitude	95°	40'	32"

Transmitter: Approx. 1.8-mi. E of Oneta, N of intersection of Muskogee Toll Rd. & S. 101st St.

Satellite Earth Station: Scientific-Atlanta, 7-meter; Scientific-Atlanta receivers.

News Services: AP, CBS, CNN, UPI.

Ownership: A. H. Belo Corp. Broadcast Division (Group Owner).

Began Operation: October 22, 1949. Sale to General Television Co. (Jack D. Wrather and mother, 50%; Maria Helen Alvarez, 50%) approved by FCC July 13, 1952 (Television Digest, Vol. 8:19, 31). Sale to Corinthian Bcstg. approved May 13, 1954 (Vol. 10:20). Merger of Corinthian Bcstg. with Dun & Bradstreet approved by FCC April 14, 1971 (Vol. 11:16, 21). Sale to present owner by Corinthian approved Nov. 22, 1983 (Vol. 23:20).

Represented (sales): TeleRep Inc.

Represented (legal): Dow, Lohnes & Albertson.

Represented (engineering): Jules Cohen & Associates, P.C.

Personnel:
Ward Huey, Vice Chairman, A. H. Belo Corp. & President, Broadcast Division.
Lee Salzberger, President & General Manager.
Nick Nicholson, General Sales Manager & Program Manager.
Shawn Jordan, Local Sales Manager.
Scott Parks, News Director.
Steve Kennett, Business Manager.
Don Stafford, Chief Engineer.
Bud Brown, Creative Services Director.

Rates: On request.

City of License: Tulsa. **ADI:** Tulsa. **Rank:** 56.

Total Households: ©MSI Consumer Market Data as of 1/1/91. TV Homes, TV% and Circulation ©1991 Arbitron. County coverage based on Arbitron study.

Net Weekly Circulation	State County	Total Households	TV Households	TV Households %
	KANSAS			
50% & Over	Chautauqua	2,200	2,200	100
	Montgomery	16,500	16,200	98
	OKLAHOMA			
	Adair	7,300	7,100	97
	Cherokee	12,800	12,600	98
	Craig	5,600	5,500	98
	Creek	25,500	25,200	99
	Delaware	11,600	11,400	98
	Haskell	4,800	4,700	98
	Latimer	3,800	3,700	97
	Mc Intosh	7,300	7,200	99
	Mayes	13,300	13,100	98

Net Weekly Circulation	State County	Total Households	TV Households	TV Households %
50% & Over	Muskogee	26,900	26,600	99
	Nowata	4,300	4,300	100
	Okfuskee	4,400	4,300	98
	Okmulgee	15,300	15,200	99
	Osage	15,500	15,400	99
	Pawnee	6,900	6,800	99
	Pittsburg	17,200	17,000	99
	Rogers	20,700	20,500	99
	Tulsa	214,100	212,700	99
	Wagoner	18,600	18,400	99
	Washington	17,600	17,500	99
	OKLAHOMA			
Between 25-49%	Hughes	5,700	5,700	100
	Kay	20,300	20,100	99
	Ottawa	12,700	12,600	99
	Payne	24,300	24,000	99
	Sequoyah	13,100	12,900	98
	ARKANSAS			
Between 5-24%	Benton	38,700	38,000	98
	Washington	43,300	42,500	98
	KANSAS			
	Labette	9,700	9,600	99
	MISSOURI			
	Mc Donald	6,500	6,400	98
	OKLAHOMA			
	Le Flore	17,800	17,500	98
	Lincoln	12,000	11,900	99
Station Totals		676,300	668,800	99
Net Weekly Circulation (1991)				456,800
Average Daily Circulation (1991)				266,700

KTFO

Ch. 41

Network Service: None, independent.

Licensee: R.D.S. Broadcasting Inc.

Studio: 5807 S. Garnett Rd., Suite E, Tulsa, OK 74146.

Telephone: 918-250-4100. **Fax:** 918-250-2520.

Technical Facilities: Channel No. 41 (632-638 MHz). Authorized power: 1350-kw max. & 295-kw horizontal visual, 58.9-kw max. aural. Antenna: 1510-ft. above av. terrain, 1368-ft. above ground, 2168-ft. above sea level.

Latitude	36°	02'	28"
Longitude	95°	39'	24"

Transmitter: 2.67-mi. NE of State Rte. 51, on 101st St., near Oneta.

Satellite Earth Stations: Harris, 5-meter; Microdyne, 5-meter; Astron, 3-meter; Automation Techniques, Gardiner receivers.

News Services: CBS, INN.

Ownership: R.D.S. Bcstg. Inc.

Began Operation: March 18, 1981. Sale of interest held by Ray L. Beindorf to Armstrong Investment Co. approved by FCC April 26, 1989. Sale to present owners approved by FCC Aug. 27, 1990. Station left air Feb. 1, 1989; resumed operation May 6, 1991.

Represented (legal): Walker, Bordelon, Hamlin, Theriot & Hardy.

Personnel:
Bob Davis, General Manager.
David Sheridan, Sales Manager.

Rates: On request.

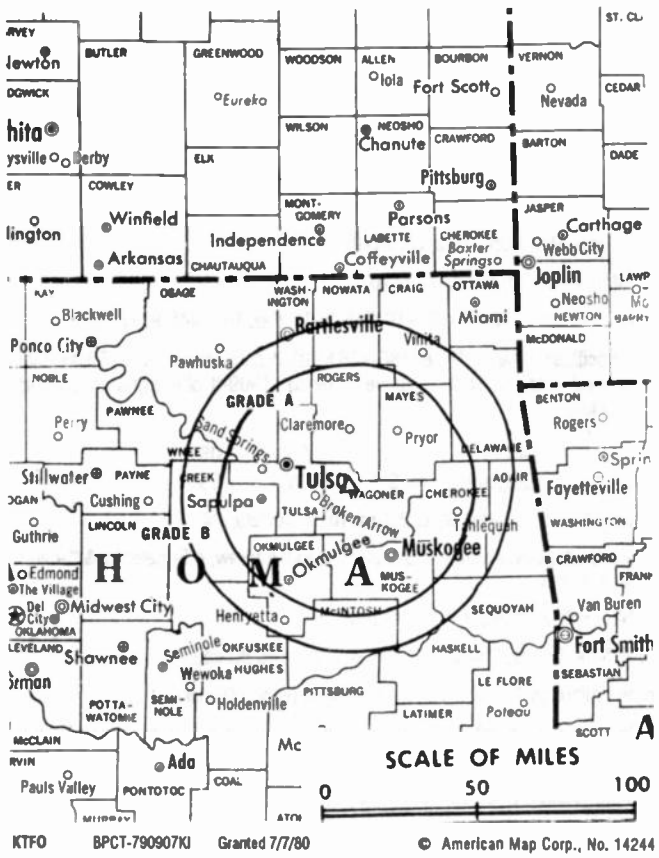

Arbitron Data: Not available.

City of License: Tulsa. **ADI:** Tulsa. **Rank:** 56.

Oklahoma—Tulsa

KTUL-TV

Ch. 8

Network Service: ABC.

Licensee: KTUL Television Inc., Box 8, Tulsa, OK 74101.

Studio: Lookout Mountain, Tulsa, OK 74107.

Mailing Address: Box 8, Tulsa, OK 74101.

Telephone: 918-446-3351. **TWX:** 910-845-2181. **Fax:** 918-445-9316.

Technical Facilities: Channel No. 8 (180-186 MHz). Authorized power: 316-kw visual, 31.6-kw aural. Antenna: 1880-ft. above av. terrain, 1909-ft. above ground, 2549-ft. above sea level.

Latitude	35°	58'	08"
Longitude	95°	36'	55"

Transmitter: 13455 S. 321st St. E, 2.3-mi. NE of Coweta, OK.

Satellite Earth Stations: Andrew, 7.3-meter C-band; Andrew, 4.5-meter Ku & C-band; Avantek receivers.

SNG Mobile Dish: Andrew, 2.7-meter Ku-band.

News Services: Conus, NIWS, UPI, Washington News Bureau.

Ownership: Allbritton Communications Company (Group Owner).

Began Operation: September 18, 1954. Sale to present owner by Leake TV Inc. approved by FCC Feb. 14, 1983 (**Television Digest**, Vol. 22:45).

Represented (sales): Petry Television Inc.

Represented (legal): Hogan & Hartson.

Represented (engineering): Cohen, Dippell & Everist, P.C.

Personnel:
Dan Bates, President & General Manager.
John Dowd, General Sales Manager.
Gary Porterfield, Local Sales Manager.
Mike Sullivan, News Director.
Lisa Gendein-Smith, Programming Director.
Regina Moon, Promotion Manager.
Lori Wacker, Director of Business Affairs.
Dick Van Dera, Production Manager.
Roger Herring, Chief Engineer.

Highest 30 Sec. Rate: $5000.

NETWORK BASE HOURLY RATE: $1300.

City of License: Tulsa. **ADI:** Tulsa. **Rank:** 56.

Total Households: ©MSI Consumer Market Data as of 1/1/91. TV Homes, TV% and Circulation ©1991 Arbitron. County coverage based on Arbitron study.

Net Weekly Circulation	State / County	Total Households	TV Households	%
	KANSAS			
50% & Over	Montgomery	16,500	16,200	98
	OKLAHOMA			
	Adair	7,300	7,100	97
	Cherokee	12,800	12,600	98
	Craig	5,600	5,500	98
	Creek	25,500	25,200	99
	Delaware	11,600	11,400	98
	Haskell	4,800	4,700	98
	Hughes	5,700	5,700	100
	Latimer	3,800	3,700	97
	Mc Intosh	7,300	7,200	99
	Mayes	13,300	13,100	98
	Muskogee	26,900	26,600	99
	Nowata	4,300	4,300	100
	Okfuskee	4,400	4,300	98
	Okmulgee	15,300	15,200	99
	Osage	15,500	15,400	99
	Pawnee	6,900	6,800	99

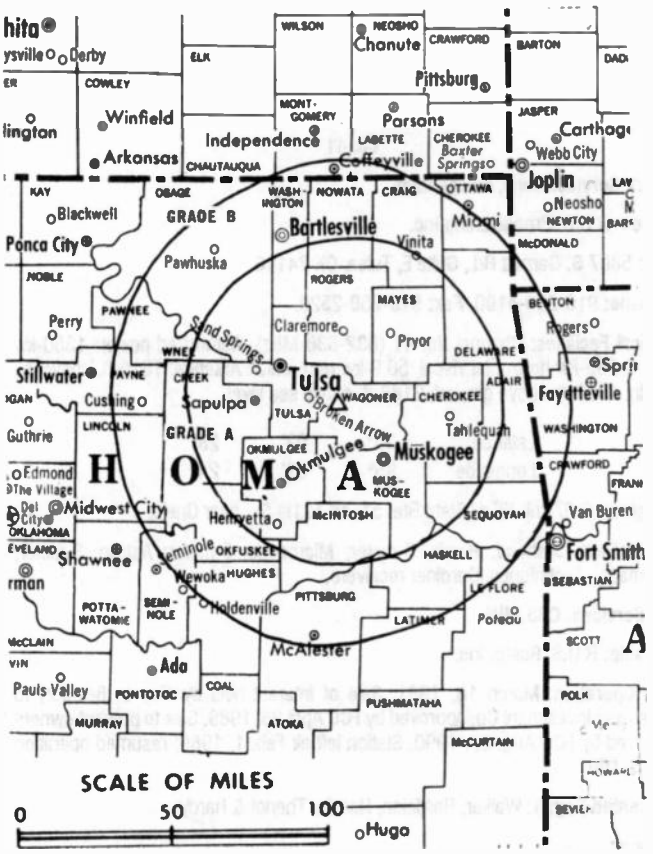

KTUL-TV BPCT-2941 Granted 2/19/64 © American Map Corp., 14244

Net Weekly Circulation	State / County	Total Households	TV Households	%
50% & Over	Pittsburg	17,200	17,000	99
	Rogers	20,700	20,500	99
	Sequoyah	13,100	12,900	98
	Tulsa	214,100	212,700	99
	Wagoner	18,600	18,400	99
	Washington	17,600	17,500	99
	ARKANSAS			
Between 25-49%	Benton	38,700	38,000	98
	Washington	43,300	42,500	98
	KANSAS			
	Chautauqua	2,200	2,200	100
	Wilson	4,800	4,700	98
	OKLAHOMA			
	Le Flore	17,800	17,500	98
	Mc Curtain	13,300	13,000	98
	Ottawa	12,700	12,600	99
	ARKANSAS			
Between 5-24%	Crawford	16,400	16,100	98
	Franklin	6,000	5,900	98
	Scott	4,300	4,200	98
	Sebastian	41,100	40,700	99
	KANSAS			
	Cherokee	9,000	8,900	99
	Labette	9,700	9,600	99
	MISSOURI			
	Mc Donald	6,500	6,400	98
	OKLAHOMA			
	Kay	20,300	20,100	99
	Lincoln	12,000	11,900	99
	Payne	24,300	24,000	99
	Pushmataha	5,000	4,900	98
	Seminole	10,500	10,400	99
Station Totals		**786,700**	**777,600**	**99**
Net Weekly Circulation (1991)				**497,500**
Average Daily Circulation (1991)				**306,800**

KWHB

Ch. 47

Network Service: None, independent.

Licensee: Le Sea Bcstg. Corp., Box 12, South Bend, IN 46624.

Studio: 11414 E. 58th Street, Tulsa, OK 74146.

Mailing Address: 11414 E. 58th St., Tulsa, OK 74146.

Telephone: 918-250-9402. **Fax:** 918-254-5614.

Technical Facilities: Channel No. 47 (668-674 MHz). Authorized power: 1660-kw visual, 166-kw aural. Antenna: 1510-ft. above av. terrain, 1425-ft. above ground, 1839-ft. above sea level.

Latitude	36°	01'	15"
Longitude	95°	40'	32"

Transmitter: Oneta, OK.

Satellite Earth Stations: Cyclesat, 3.6-meter Ku-band; Paraclipse, 4.8-meter; RCA Americom, 3.6-meter Ku-band; United Satellite Systems, 4.2-meter C-band; M/A-Com receivers.

Ownership: Le Sea Broadcasting Co. (Group Owner).

Began Operation: July 20, 1985. Sale to present owner by Kearn family approved by FCC May 14, 1986.

Represented (sales): Landin Media Sales.

Represented (legal): Gardner, Carton & Douglas.

Represented (engineering): E. Harold Munn Jr. & Associates Inc.

Personnel:
Steve Morgan, General Manager.
Jim Shaffer, General Sales Manager.
Gary Murphy, Local Sales Manager.
Jim Hobbs, Chief Engineer.

Highest 30 Sec. Rate: $50.

City of License: Tulsa. **ADI:** Tulsa. **Rank:** 56.

Total Households: ©MSI Consumer Market Data as of 1/1/91. TV Homes, TV% and Circulation ©1991 Arbitron. County coverage based on Arbitron study.

Net Weekly Circulation	State County	Total Households	TV Households	
			Households	%
	OKLAHOMA			
Between 5-24%	Cherokee	12,800	12,600	98
	Creek	25,500	25,200	99
	Mc Intosh	7,300	7,200	99
	Muskogee	26,900	26,600	99
	Nowata	4,300	4,300	100

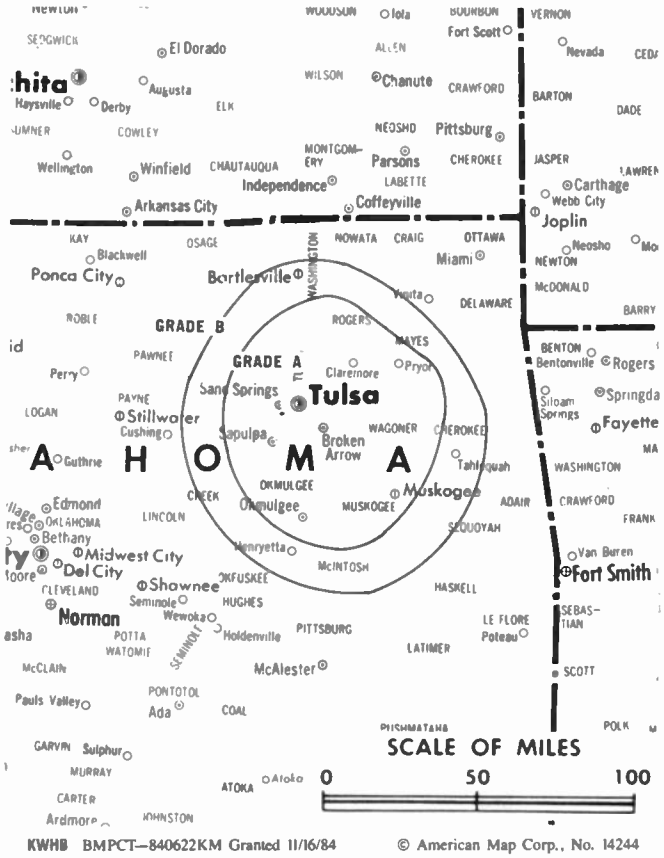

KWHB BMPCT—840622KM Granted 11/16/84 © American Map Corp., No. 14244

Net Weekly Circulation	State County	Total Households	TV Households	
			Households	%
Between 5-24%	Okmulgee	15,300	15,200	99
	Osage	15,500	15,400	99
	Rogers	20,700	20,500	99
	Wagoner	18,600	18,400	99
	Washington	17,600	17,500	99
Station Totals		**164,500**	**162,900**	**99**
Net Weekly Circulation (1991)				**23,400**
Average Daily Circulation (1991)				**7,000**

There is no more visible place for your advertising message than the pages of the
Television & Cable Factbook

KOCO-TV, Oklahoma City (Arbitron Data Continued)

Net Weekly Circulation	State County	Total Households	TV Households Households	TV Households %
	OKLAHOMA			
Between 5-24%	Coal	2,200	2,200	100
	Comanche	39,700	39,400	99
	Jefferson	3,200	3,200	100
	Osage	15,500	15,400	99
	Pawnee	6,900	6,800	99
	Pittsburg	17,200	17,000	99
	Tillman	4,100	4,100	100

KFOR-TV, Oklahoma City (Arbitron Data Continued)

Net Weekly Circulation	State County	Total Households	TV Households Households	TV Households %
	OKLAHOMA			
Between 25-49%	Kiowa	5,100	5,000	98
	Pittsburg	17,200	17,000	99
	Stephens	17,000	16,900	99
	OKLAHOMA			
Between 5-24%	Atoka	4,700	4,700	100
	Coal	2,200	2,200	100

KFOR-TV—(Continued) (Arbitron Data Continued)

Net Weekly Circulation	State County	Total Households	TV Households Households	TV Households %
Between 5-24%	Cotton	2,800	2,800	100
	Creek	25,500	25,200	99
	Jefferson	3,200	3,200	100
	Johnston	4,000	3,900	98
	Osage	15,500	15,400	99
	Pawnee	6,900	6,800	99
	Tillman	4,100	4,100	100

KWTV, Oklahoma City (Arbitron Data Continued)

Net Weekly Circulation	State County	Total Households	TV Households Households	TV Households %
	OKLAHOMA			
Between 5-24%	Creek	25,500	25,200	99
	Jefferson	3,200	3,200	100
	Marshall	5,200	5,100	98
	Osage	15,500	15,400	99
	Pawnee	6,900	6,800	99
	Tillman	4,100	4,100	100

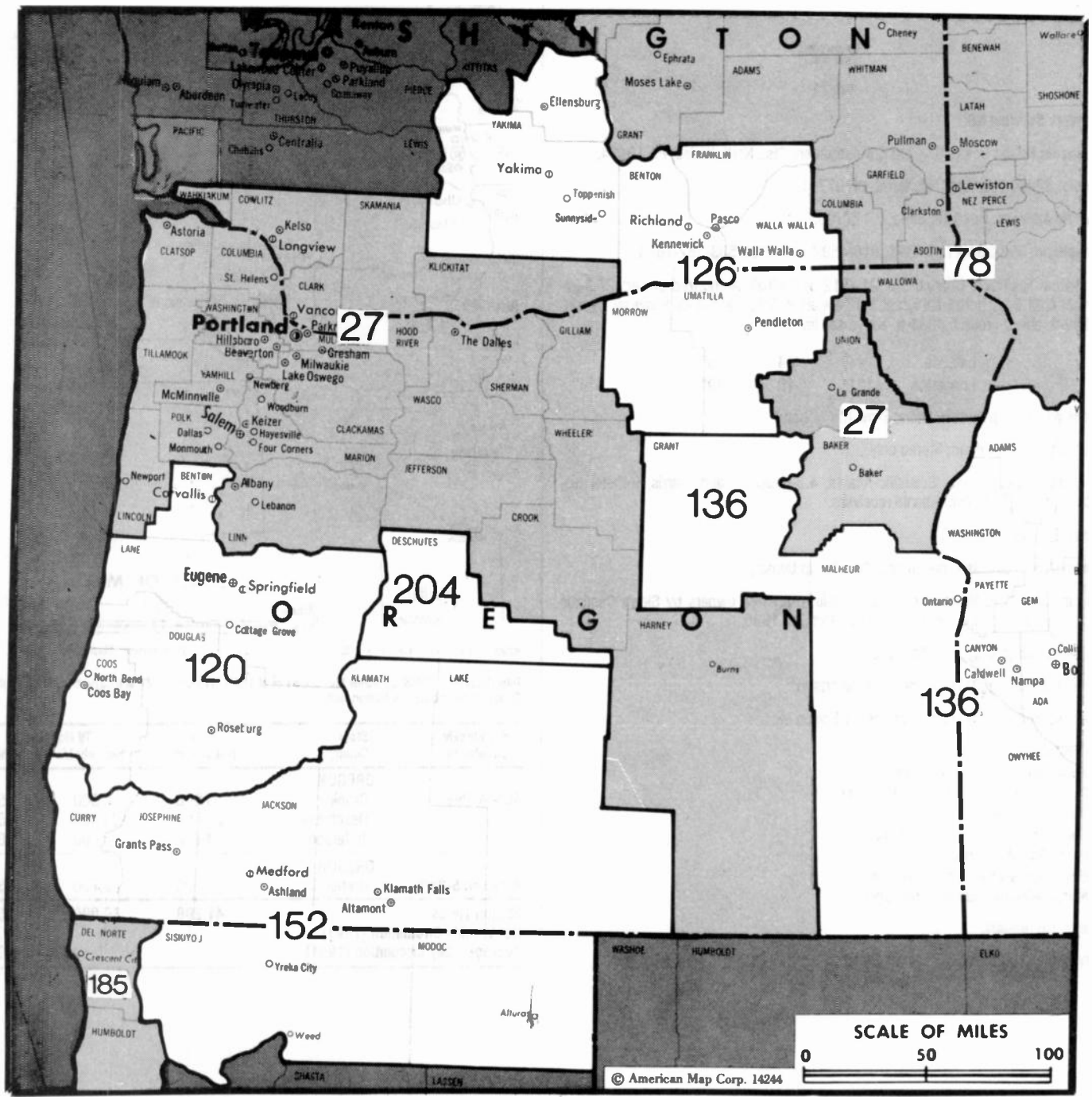

Market	Arbitron ADI TV Households	Rank	Market Area Commercial TV Stations
Portland, OR	814,900	27	KATU (2), KBSP-TV (22), KGW-TV (8), KNMT (24), KOIN-TV (6), KPDX (49), KPTV (12), KUTF (32)
Spokane, WA	321,300	78	KAYU-TV (28), KCWT (27), KHQ-TV (6), KREM-TV (2), KXLY-TV (4)
Eugene, OR	184,100	120	KCBY-TV (11), KEZI (9), KMTR (16), KPIC (4), KVAL-TV (13)
Yakima, WA	168,200	126	KAPP (35), KEPR-TV (19), KIMA-TV (29), KLEW-TV (3), KNDO (23), KNDU (25), KVEW (42)
Boise, ID	157,600	136	KBCI-TV (2), KIVI (6), KTRV (12), KTVB (7)
Medford, OR	135,400	152	KDKF (31), KDRV (12), KOBI (5), KOTI (2), KTVL (10)
Eureka, CA	53,300	185	KAEF (23), KIEM-TV (3), KVIQ-TV (6)
Bend, OR	26,500	204	KTVZ (21)

State Cross Reference List

Communities that receive programs of stations that are located elsewhere.

KBSP-TV & KUTF, Portland	See Salem, OR
KPDX, Portland	See Vancouver, WA

Oregon Station Totals as of October 1, 1991

	VHF	UHF	TOTAL
Commercial Television Stations	12	7	19
Educational Television Stations	5	2	7
	17	9	26

Oregon—Bend

KTVZ

Ch. 21

Network Service: NBC.

Licensee: Resort Bcstg. Co., 3rd & Montgomery Sts., North Wales, PA 19454.

Studio: 62990 O.B. Riley Rd., Bend, OR 97701.

Mailing Address: Box 149, Bend, OR 97709.

Telephone: 503-383-2121. **TWX:** 910-459-6838. **Fax:** 503-382-1616.

Technical Facilities: Channel No. 21 (512-518 MHz). Authorized power: 77.9-kw max. & 31.6-kw horizontal visual, 3.16-kw aural. Antenna: 640-ft. above av. terrain, 169-ft. above ground, 4384-ft. above sea level.

Latitude	44°	04'	40"
Longitude	121°	19'	49"

Transmitter: Atop Awbrey Butte, 1-mi. NW of Bend.

Multichannel TV Sound: Stereo only.

Satellite Earth Stations: Scientific-Atlanta, 4.5-meter C-band; Harris, 9-meter Ku-band; Harris, Scientific-Atlanta receivers.

News Services: AP, NBC.

Ownership: Stainless Broadcasting Co. (Group Owner).

Began Operation: November 6, 1977. Sale to present owners by Sierra Cascade Communications Inc. approved by FCC Oct. 30, 1986.

Represented (sales): Katz Television.

Represented (legal): Dow, Lohnes & Albertson.

Represented (engineering): Hammett & Edison Inc.

Personnel:
John Larkin, General Manager.
Duncan Laing, General Sales Manager.
Dave Jones, News Director.
Natalie Forwood, Program Director.
Kevin Raichl, Promotion Director.
Ernie Pendergraft, Chief Engineer.
Marge Weimar, Business Manager.

Rates: On request.

City of License: Bend. **ADI:** Bend. **Rank:** 204.

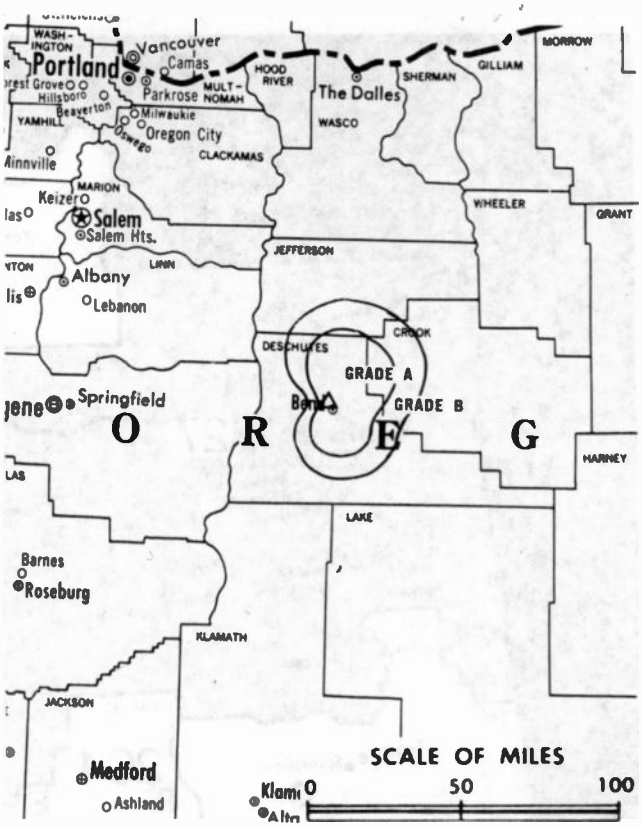

KTVZ BPCT-4971 Granted 4/22/77

© American Map Corp., 14244

Total Households: ©MSI Consumer Market Data as of 1/1/91. TV Homes, TV% and Circulation ©1991 Arbitron. County coverage based on Arbitron study.

Net Weekly Circulation	State County	Total Households	TV Households	TV Households %
	OREGON			
50% & Over	Crook	5,600	5,300	95
	Deschutes	27,900	26,400	95
	Jefferson	4,800	4,600	96
	OREGON			
Between 5-24%	Harney	2,900	2,700	93
Station Totals		**41,200**	**39,000**	**95**
Net Weekly Circulation (1991)				**28,000**
Average Daily Circulation (1991)				**15,500**

Oregon—Coos Bay-North Bend

KCBY-TV

Ch. 11

(Satellite of KVAL-TV, Eugene, OR)

Network Service: CBS.

Licensee: Northwest Television Inc., Box 1156, Coos Bay, OR 97420.

Studio: 611 Coal Bank Slough Rd., Coos Bay, OR 97420.

Telephone: 503-269-1111.

Technical Facilities: Channel No. 11 (198-204 MHz). Authorized power: 11.5-kw visual, 1.15-kw aural. Antenna: 680-ft. above av. terrain, 200-ft. above ground, 1115-ft. above sea level.

Latitude	43°	23'	26.00"
Longitude	124°	07'	46.30"

Transmitter: 5-mi. ENE of city center.

Satellite Earth Station: Tractor, 3-meter; M/A-Com receivers.

News Service: AP.

Ownership: Northwest Television Inc. (Group Owner).

Began Operation: October 1, 1960.

Represented (sales): Katz Television; Art Moore Inc.

Represented (legal): Dow, Lohnes & Albertson.

Represented (engineering): McClanathan & Associates.

Personnel:
James W. Putney, Vice President & General Manager.
Bruce Bennett, Station Manager.
Joseph Lowe, Chief Engineer.

Highest 30 Sec. Rate: $85.

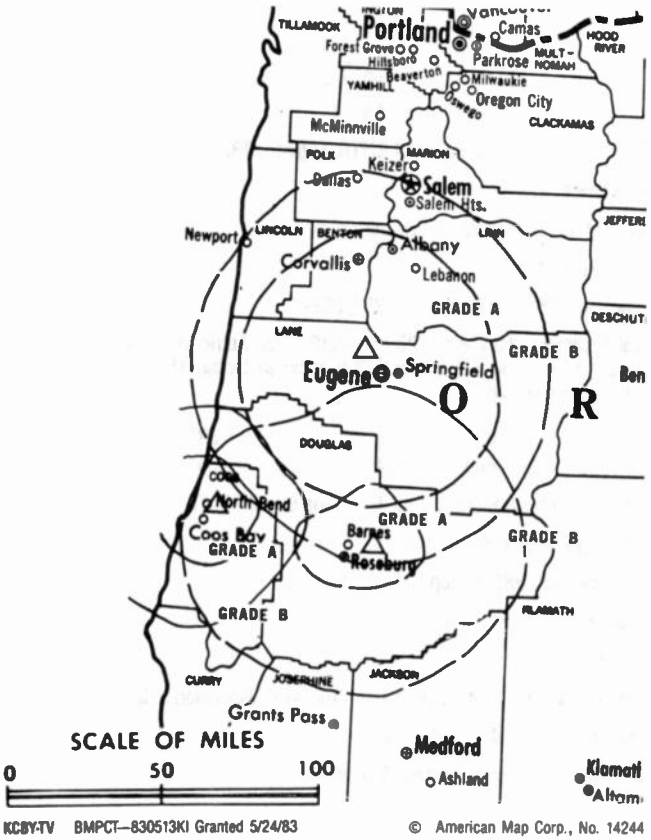

KCBY-TV BMPCT—830513KI Granted 5/24/83 © American Map Corp., No. 14244

NETWORK BASE HOURLY RATE: Bonus to KVAL-TV, Eugene.

Arbitron Data: Included with KVAL-TV, Eugene, OR.

City of License: Coos Bay. **ADI:** Eugene. **Rank:** 120.

KMTZ

Ch. 23

(Satellite of KMTR, Eugene, OR)

Network Service: NBC.

Licensee: KMTR Inc., Box 7308, Eugene, OR 97401.

Studio: See KMTR Inc.

Telephone: 503-267-0757. **Fax:** 503-267-0622.

Technical Facilities: Channel No. 23 (524-530 MHz). Authorized power: 12.43-kw max. visual, 1.24-kw aural. Antenna: 623-ft. above av. terrain, 151-ft. above ground, 1030-ft. above sea level.

Latitude	43°	23'	39"
Longitude	124°	07'	56"

Transmitter: Atop Noah Butte, 4.8-mi. E of Coos Bay at 70° T.

Multichannel TV Sound: Stereo only.

News Services: AP, NBC, Group W Newsfeed.

Ownership: KMTR Inc.

Began Operation: July 8, 1991.

Represented (sales): Seltel Inc (National); Northwest Television Sales (Regional).

Represented (legal): Haley, Bader & Potts.

Represented (engineering): Hatfield & Dawson.

Personnel:
Robert W. Davis, General Manager.

Arbitron Data: Not available.

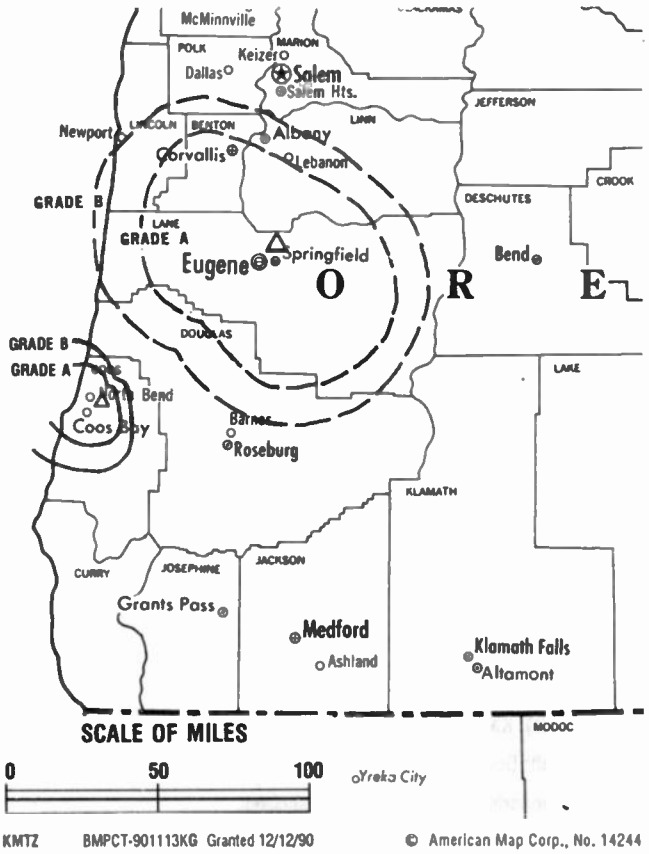

City of License: Coos Bay. **ADI:** Eugene. **Rank:** 120.

Oregon—Eugene

KEZI

Ch. 9

Network Service: ABC.

Licensee: KEZI Inc., Box 7009, Eugene, OR 97401.

Studio: 2225 Coburg Rd., Eugene, OR 97401.

Mailing Address: Box 7009, Eugene, OR 97401.

Telephone: 503-485-5611. **TWX:** 910-459-2028. **Fax:** 503-342-1568.

Technical Facilities: Channel No. 9 (186-192 MHz). Authorized power: 316-kw visual, 47.4-kw aural. Antenna: 1769-ft. above av. terrain, 496-ft. above ground, 2604-ft. above sea level.

Latitude	44°	06'	57"
Longitude	122°	59'	57"

Transmitter: Coburg Ridge, approx. 7-mi. NE of Eugene.

Satellite Earth Stations: Andrew, 7.3-meter C-band; Andrew, 4.5-meter C-band; Harris, 6.1-meter C-band; Harris, 3-meter C-band; Vertex, 4.5-meter Ku-band; Avantek, Drake, Harris, M/A-Com receivers.

News Services: ABC, AP.

Ownership: Carolyn S. Chambers.

Began Operation: December 19, 1960. Sale to present owner approved by FCC Aug. 10, 1983.

Represented (sales): Blair Television; Tacher Co. (Seattle & Portland).

Represented (engineering): Hammett & Edison Inc.

Personnel:
Carolyn S. Chambers, President.
Bruce R. Liljegren, General Manager.
Dave Larson, Director of Operations.
Bruce A. Barrett, General Sales Manager.
Tomas J. Fullmer, Local Sales Manager.
Beth Cookson, National & Regional Sales Coordinator.
Rebecca Force, News Director.
Lauren McMichaels, Promotion Manager.
Jimmy Watson, Controller.
Joe Smelser, Production Manager.
Dennis Hunt, Chief Engineer.
Dave Cole, Assistant Chief Engineer.

Highest 30 Sec. Rate: $650.

City of License: Eugene. **ADI:** Eugene. **Rank:** 120.

Total Households: ©MSI Consumer Market Data as of 1/1/91. TV Homes, TV% and Circulation ©1991 Arbitron. County coverage based on Arbitron study.

Net Weekly Circulation	State County	Total Households	TV Households Households	TV Households %
	OREGON			
50% & Over	Benton	24,600	23,000	93
	Coos	23,800	22,000	92
	Douglas	36,100	34,400	95
	Lane	107,800	103,900	96

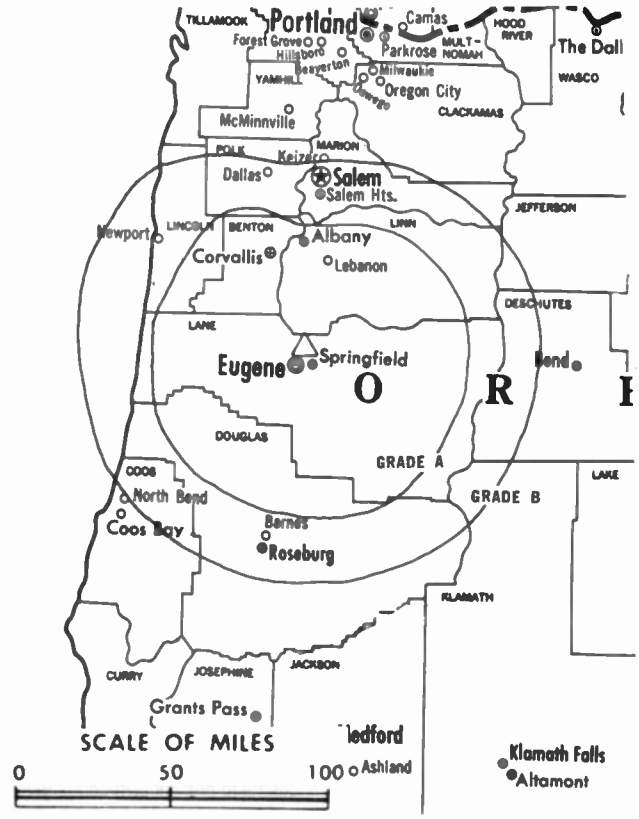

KEZI BPCT—820721KJ Granted 9/29/82 © American Map Corp., No. 14244

Net Weekly Circulation	State County	Total Households	TV Households Households	TV Households %
	OREGON			
Between 25-49%	Deschutes	27,900	26,400	95
	Lincoln	16,400	15,100	92
	Linn	34,400	33,100	96
	Polk	18,500	17,800	96
	OREGON			
Between 5-24%	Crook	5,600	5,300	95
Station Totals		**295,100**	**281,000**	**95**
Net Weekly Circulation (1991)				**187,100**
Average Daily Circulation (1991)				**99,200**

Need Broadcast TV or Cable TV Mail Labels From the Factbook?

Call Warren Publishing Inc.'s
Market Research & Data Sales Dept.
202-872-9200

KMTR

Ch. 16

(Operates satellite KMTZ, Coos Bay, OR)

Network Service: NBC.

Licensee: KMTR Inc., Box 7308, Eugene, OR 97401.

Studio: 3825 International Court, Springfield, OR 97477.

Mailing Address: Box 7308, Eugene, OR 97401.

Telephone: 503-746-1600. **TWX:** 510-597-0366. **Fax:** 503-747-0866.

Technical Facilities: Channel No. 16 (482-488 MHz). Authorized power: 1910-kw max. & 871-kw horizontal visual, 381.6-kw max. & 174-kw horizontal aural. Antenna: 1685-ft. above av. terrain, 496-ft. above ground, 2606-ft. above sea level.

Latitude	44°	06'	58"
Longitude	122°	59'	55"

Transmitter: Coburg Ridge, near Eugene.

Multichannel TV Sound: Stereo only.

Satellite Earth Stations: Harris, 6.1-meter Ku-band; Harris, 6.1-meter C-band; Harris, 3-meter Ku-band.

News Services: AP, Group W Newsfeed, NBC.

Ownership: KMTR Inc.

Began Operation: October 4, 1982. Transfer of control to present owners approved by FCC Jan. 16, 1984.

Represented (sales): Seltel Inc. (National); Northwest Television Sales (Regional).

Represented (legal): Haley, Bader & Potts.

Represented (engineering): Hatfield & Dawson.

Personnel:
Robert W. Davis, President & General Manager.
Robert L. Rector, General Sales Manager.
James Frandin, News Director.
Julie Strandlien, Program Director.
Cambra Ward, Promotion Director.
Gretchen Howell, Controller.
Tim K. Lay, Production Manager.
Richard Solberg, Chief Engineer.

Highest 30 Sec. Rate: $855.

NETWORK BASE HOURLY RATE: $375.

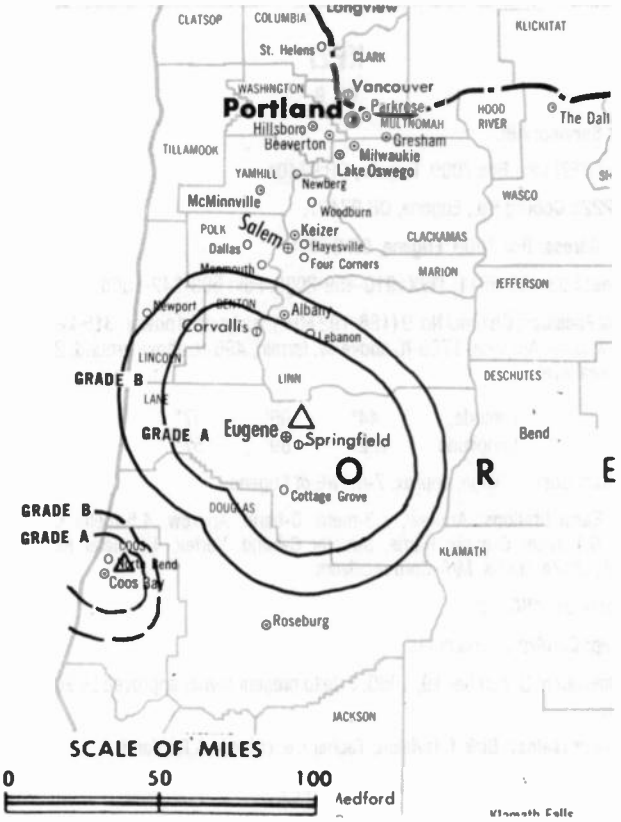

KMTR BPCT-790507KJ Granted 10/19/81 © American Map Corp., No. 14244

City of License: Eugene. **ADI:** Eugene. **Rank:** 120.

Total Households: ©MSI Consumer Market Data as of 1/1/91. TV Homes, TV% and Circulation ©1991 Arbitron. County coverage based on Arbitron study.

Net Weekly Circulation	State County	Total Households	TV Households	%
	OREGON			
50% & Over	Benton	24,600	23,000	93
	Lane	107,800	103,900	96
	OREGON			
Between 5-24%	Douglas	36,100	34,400	95
	Linn	34,400	33,100	96
Station Totals		**202,900**	**194,400**	**96**
Net Weekly Circulation (1991)				**113,300**
Average Daily Circulation (1991)				**57,800**

KVAL-TV

Ch. 13

(Also operates satellites KPIC, Roseburg, OR & KCBY-TV, Coos Bay, OR)

Network Service: CBS.

Licensee: Northwest Television Inc., Box 1313, Eugene, OR 97440.

Studio: 4575 Blanton Rd., Eugene, OR 97405.

Telephone: 503-342-4961. **TWX:** 910-459-2033. **Fax:** 503-342-7252.

Technical Facilities: Channel No. 13 (210-216 MHz). Authorized power: 316-kw visual, 63-kw aural. Antenna: 1476-ft. above av. terrain, 848-ft. above ground, 2142-ft. above sea level.

Latitude	44°	00'	07"
Longitude	123°	06'	53"

Transmitter: Blanton Heights.

Satellite Earth Stations: Scientific-Atlanta, 7-meter C-band; Harris, 6.1-meter C-band; Harris, 4.6-meter Ku-band; Scientific-Atlanta, 4.6-meter C-band; Harris, M/A-Com, Scientific-Atlanta receivers.

News Service: AP.

Ownership: Northwest Television Inc. (Group Owner).

Began Operation: April 15, 1954.

Represented (sales): Katz Television; Art Moore Inc.

Represented (legal): Dow, Lohnes & Albertson.

Represented (engineering): McClanathan & Associates Inc.

Personnel:
James W. Putney, Vice President & General Manager.
David Weinkauf, General Sales Manager.
Greg Raschio, Local Sales Manager.
Paul Riess, News Director.
Paul Greene, Program Director.
R. Wade Hughes, Promotion Director.
Gary F. Livesay, Business Manager.
James Bowen, Director of Engineering. (06)

Highest 30 Sec. Rate: $750.

NETWORK BASE HOURLY RATE: $1430.

Arbitron Data: Includes satellites KPIC, Roseburg & KCBY-TV, Coos Bay, OR.

City of License: Eugene. **ADI:** Eugene. **Rank:** 120.

Total Households: ©MSI Consumer Market Data as of 1/1/91. TV Homes, TV% and Circulation ©1991 Arbitron. County coverage based on Arbitron study.

Net Weekly Circulation	State County	Total Households	TV Households Households	TV Households %
	OREGON			
50% & Over	Benton	24,600	23,000	93
	Coos	23,800	22,000	92
	Douglas	36,100	34,400	95
	Lane	107,800	103,900	96
	Linn	34,400	33,100	96

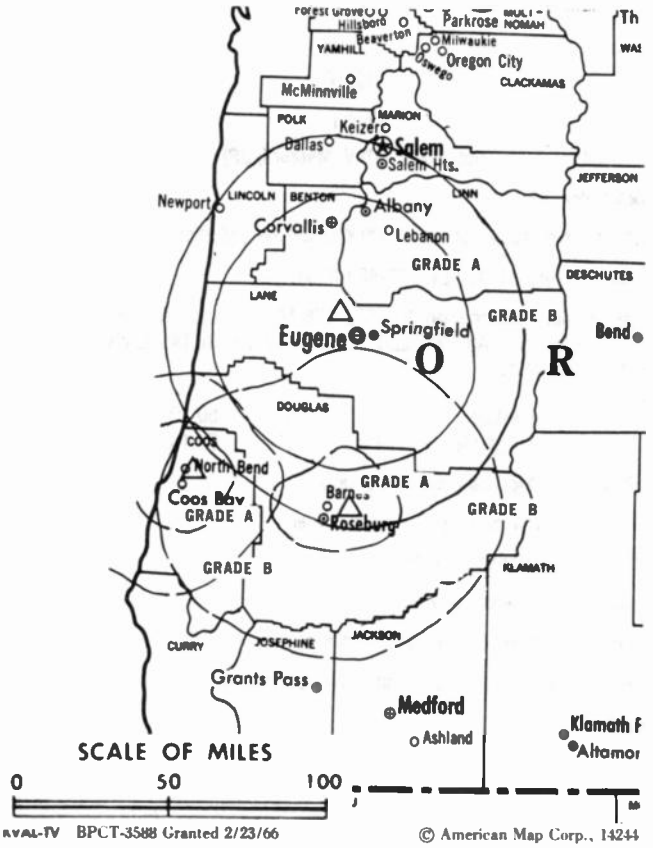

KVAL-TV BPCT-3588 Granted 2/23/66 © American Map Corp., 14244

Net Weekly Circulation	State County	Total Households	TV Households Households	TV Households %
	OREGON			
Between 25-49%	Curry	7,900	7,300	92
	Deschutes	27,900	26,400	95
	OREGON			
Between 5-24%	Crook	5,600	5,300	95
	Jefferson	4,800	4,600	96
	Lincoln	16,400	15,100	92
	Polk	18,500	17,800	96
	Wheeler	700	700	100
Station Totals		**308,500**	**293,600**	**95**
Net Weekly Circulation (1991)				**193,700**
Average Daily Circulation (1991)				**110,500**

THIS DATA IS AVAILABLE ON TAPE OR DISKETTE FOR USE ON YOUR OWN COMPUTER OR AS CUSTOMIZED REPORTS

Call Lynn Levine
202-872-9200

KDKF

Ch. 31

(Satellite of KDRV, Medford, OR)

Network Service: ABC.

Licensee: Sunshine Television Inc., 1090 Knutson Ave., Medford, OR 97504.

Telephone: 503-883-3131. **Fax:** 503-883-8931.

Technical Facilities: Channel No. 31 (572-578 MHz). Authorized power: 6.03-kw visual, 0.603-kw aural. Antenna: 2267-ft. above av. terrain, 145-ft. above ground, 6579-ft. above sea level.

Latitude	42°	05'	50.10"
Longitude	121°	31'	59.10"

Transmitter: Stukel Mountain, Klamath County.

Ownership: Love Broadcasting Co. (Group Owner).

Began Operation: October 15, 1989.

Represented (sales): Katz Television.

Represented (legal): Fletcher, Heald & Hildreth.

Represented (engineering): McClanathan & Associates Inc.

Personnel:
Keith Lollis, General Manager.
Jonathan Piff, Local Sales Manager.
Renard Maluri, News Director.
Larry Black, Promotion Director.
Doug La Feve, Business Manager.
Rick Carrara, Chief Engineer.

Rates: On request.

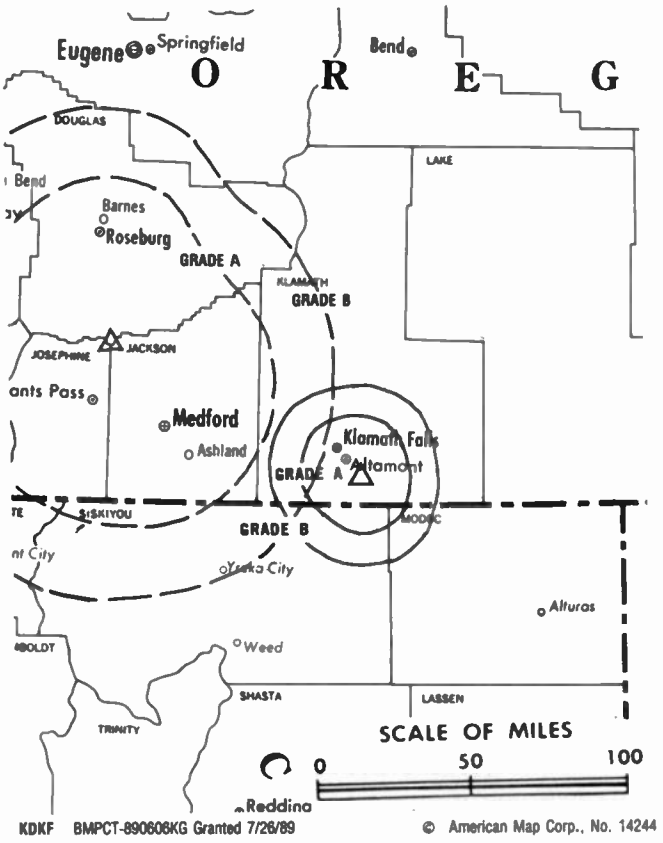

Arbitron Data: Included with KDRV, Medford, OR.

City of License: Klamath Falls. **ADI:** Medford. **Rank:** 152.

Oregon—Klamath Falls

KOTI

Ch. 2

Network Service: NBC.

Licensee: California-Oregon Broadcasting Inc., Box 5M, Medford, OR 97501.

Studio: 222 S. 7th St., Box 2K, Klamath Falls, OR 97601.

Telephone: 503-882-2222.

Technical Facilities: Channel No. 2 (54-60 MHz). Authorized power: 35.5-kw visual, 3.55-kw aural. Antenna: 1050-ft. above av. terrain, 180-ft. above ground, 6500-ft. above sea level.

Latitude	42°	05'	48"
Longitude	121°	37'	57"

Holds CP for change to 85-kw visual, 2201-ft. above av. terrain, 154-ft. above ground, 6565-ft. above sea level, transmitter to Mount Stukel, 9.3-mi. SE of Klamath Falls. BPCT-900314KF.

Transmitter: 4-mi. ESE of city.

Satellite Earth Station: Scientific-Atlanta, 4.5-meter.

News Service: UPI.

Ownership: California-Oregon Broadcasting Inc. (Group Owner).

Began Operation: August 13, 1956.

Represented (sales): Blair Television; Art Moore Inc. (Portland & Seattle).

Represented (legal): Reed, Smith, Shaw & McClay.

Represented (engineering): Lohnes & Culver.

Personnel:
Patricia C. Smullin, President.
William B. Smullin, Secretary/Founder.
Edward Zander, General Manager.
Scott McMahon, Chief Engineer.

Rates: On request.

NETWORK BASE HOURLY RATE: $50.

City of License: Klamath Falls. **ADI:** Medford. **Rank:** 152.

Total Households: ©MSI Consumer Market Data as of 1/1/91. TV Homes, TV% and Circulation ©1991 Arbitron. County coverage based on Arbitron study.

Net Weekly Circulation	State County	Total Households	TV Households Households	TV Households %
	CALIFORNIA			
50% & Over	Modoc	3,600	3,300	92
	OREGON			
	Klamath	22,400	21,600	96

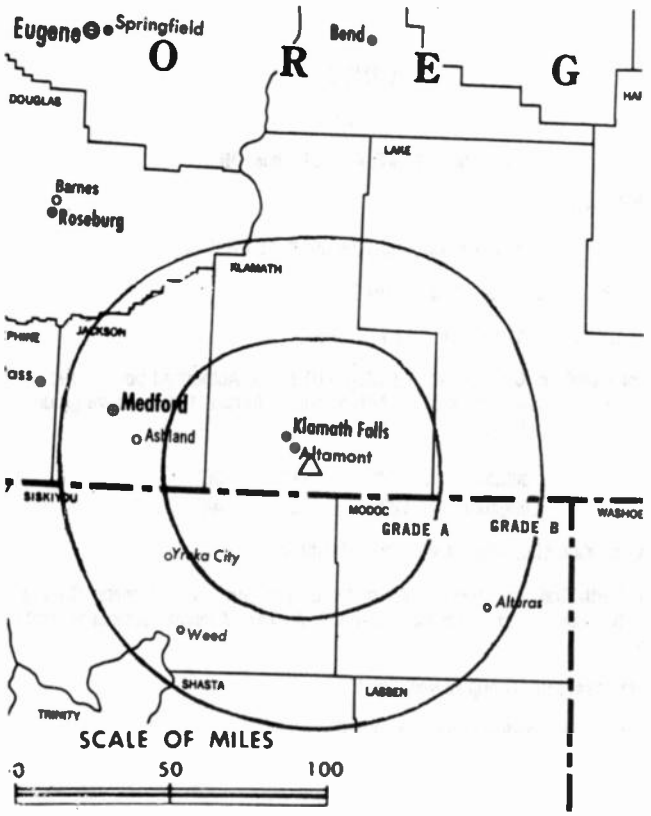

KOTI BPCT-900314KF Granted 5/30/90 © American Map Corp., No. 14244

Net Weekly Circulation	State County	Total Households	TV Households Households	TV Households %
	OREGON			
Between 25-49%	Lake	3,000	2,800	93
	CALIFORNIA			
Between 5-24%	Siskiyou	17,500	16,400	93
Station Totals		46,500	44,100	95
Net Weekly Circulation (1991)				24,200
Average Daily Circulation (1991)				15,300

Some 23,705 key industry people can see your message when you advertise in the
Television & Cable Factbook

Oregon—Medford

KDRV

Ch. 12

(Operates KDKF, Klamath Falls, OR)

Network Service: ABC.

Licensee: Sunshine Television Inc., Box 728, Medford, OR 97501.

Studio: 1090 Knutson Ave., Medford, OR 97504.

Telephone: 503-773-1212. **Fax:** 503-779-9261.

Technical Facilities: Channel No. 12 (204-210 MHz). Authorized power: 191-kw visual, 19.1-kw aural. Antenna: 2701-ft. above av. terrain, 171-ft. above ground, 5434-ft. above sea level.

Latitude	42°	41'	30"
Longitude	123°	13'	44"

Transmitter: King Mountain, 31.4-mi. from Medford.

Satellite Earth Stations: Andrew, 7.3-meter C-band; Andrew, 4.5-meter C-band; United Satellite Systems, 4.5-meter C-band; Andrew, Avantek, Scientific-Atlanta receivers.

News Services: ABC, Group W Newsfeed.

Ownership: Love Broadcasting Co. (Group Owner).

Began Operation: February 26, 1984. Sale to present owners by Dunbar, Carpenter, et al., approved by FCC July 16, 1987.

Represented (sales): Katz Television.

Represented (legal): Fletcher, Heald & Hildreth.

Represented (engineering): McClanathan & Associates Inc.

Personnel:
Keith Lollis, General Manager.
Jonathan Piff, Local Sales Manager.
Renard Maluri, News Director.
Larry Black, Promotion Manager.
Doug La Feve, Business Manager.
Rick Carrara, Chief Engineer.

Rates: On request.

Arbitron Data: Figures include KDKF, Klamath Falls, OR.

City of License: Medford. **ADI:** Medford. **Rank:** 152.

Total Households: ©MSI Consumer Market Data as of 1/1/91. TV Homes, TV% and Circulation ©1991 Arbitron. County coverage based on Arbitron study.

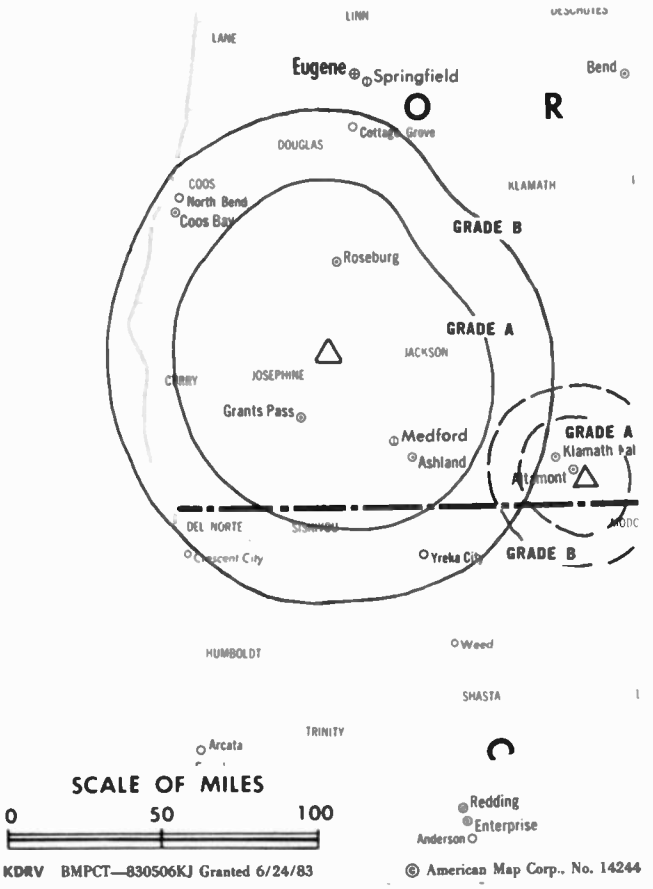

KDRV BMPCT—830506KJ Granted 6/24/83

© American Map Corp., No. 14244

Net Weekly Circulation	State County	Total Households	TV Households	%
	OREGON			
50% & Over	Curry	7,900	7,300	92
	Jackson	56,800	54,900	97
	Josephine	30,000	28,300	94
	Klamath	22,400	21,600	96
	CALIFORNIA			
Between 5-24%	Del Norte	8,000	7,500	94
	Siskiyou	17,500	16,400	93
	OREGON			
	Coos	23,800	22,000	92
	Douglas	36,100	34,400	95
	Lake	3,000	2,800	93
Station Totals		**205,500**	**195,200**	**95**
Net Weekly Circulation (1991)				**98,500**
Average Daily Circulation (1991)				**55,300**

KOBI

Ch. 5

Network Service: NBC.

Licensee: California-Oregon Broadcasting Inc., Box 5M, Medford, OR 97501.

Studio: 125 S. Fir St., Medford, OR 97501.

Telephone: 503-779-5555. **TWX:** 510-757-0607.

Technical Facilities: Channel No. 5 (76-82 MHz). Authorized power: 60.3-kw visual, 8.13-kw aural. Antenna: 2700-ft. above av. terrain, 228-ft. above ground, 5358-ft. above sea level.

Latitude	42°	41'	49"
Longitude	123°	13'	39"

Transmitter: King Mountain, approx. 28-mi. NW of Medford.

Satellite Earth Stations: Andrew, 6.3-meter; Harris, 3-meter; Paradigm, 4.5-meter; Andrew, Harris, Scientific-Atlanta receivers.

AM Affiliate: KAGI (Grants Pass), 5-kw day (1-kw night), 930 kHz.

News Service: UPI.

Ownership: California-Oregon Broadcasting Inc. (Group Owner).

Began Operation: August 1, 1953.

Represented (sales): Blair Television.

Represented (legal): Reed, Smith, Shaw & McClay.

Represented (engineering): Lohnes & Culver.

Personnel:
Patricia C. Smullin, President.
William B. Smullin, Secretary/Founder.
Ed Zander, Manager.
Steve Aase, Chief Engineer.

Rates: On request.

NETWORK BASE HOURLY RATE: $671.

City of License: Medford. **ADI:** Medford. **Rank:** 152.

Total Households: ©MSI Consumer Market Data as of 1/1/91. TV Homes, TV% and Circulation ©1991 Arbitron. County coverage based on Arbitron study.

Net Weekly Circulation	State County	Total Households	TV Households Households	TV Households %
	CALIFORNIA			
50% & Over	Del Norte	8,000	7,500	94
	Siskiyou	17,500	16,400	93
	OREGON			
	Coos	23,800	22,000	92
	Curry	7,900	7,300	92

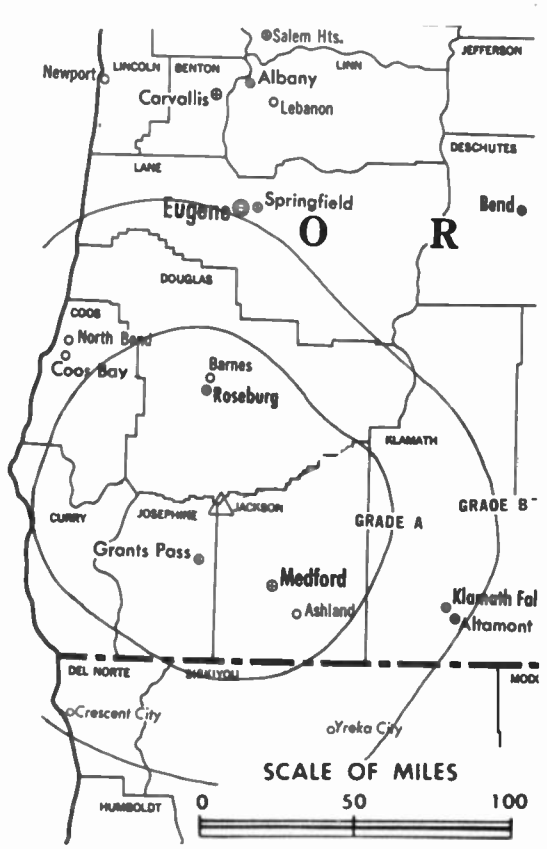

KOBI BPCT—830601KG Granted 6/24/83 ©American Map Corp., No. 14244

Net Weekly Circulation	State County	Total Households	TV Households Households	TV Households %
50% & Over	Douglas	36,100	34,400	95
	Jackson	56,800	54,900	97
	Josephine	30,000	28,300	94
	OREGON			
Between 5-24%	Lake	3,000	2,800	93
Station Totals		**183,100**	**173,600**	**95**
Net Weekly Circulation (1991)				**131,200**
Average Daily Circulation (1991)				**75,100**

Need Broadcast TV or Cable TV Mail Labels From the Factbook?

Call Warren Publishing Inc.'s
Market Research & Data Sales Dept.
202-872-9200

Oregon—Medford

KTVL

Ch. 10

Network Service: CBS.

Licensee: Freedom Communications Inc., Box 10, Medford, OR 97501.

Studio: 1440 Rossanley Dr., Medford, OR 97501.

Mailing Address: Box 10, Medford, OR 97501.

Telephone: 503-773-7373. **TWX:** 510-757-0606. **Fax:** 503-779-0451.

Technical Facilities: Channel No. 10 (192-198 MHz). Authorized power: 132-kw visual, 19.1-kw aural. Antenna: 3309-ft. above av. terrain, 154-ft. above ground, 7626-ft. above sea level.

Latitude	42°	04'	55"
Longitude	122°	43'	07"

Transmitter: Mount Ashland, 8-mi. S of Ashland, OR.

Satellite Earth Stations: Scientific-Atlanta, 3.65-meter; Scientific-Atlanta, 4.6-meter; Scientific-Atlanta, 7-meter; Scientific-Atlanta receivers.

News Service: AP.

Ownership: Freedom Newspapers Inc. (Group Owner).

Began Operation: October 3, 1961. Sale to present owner by Sierra/Cascade Communications Inc. approved by FCC July 7, 1981.

Represented (sales): Petry Television Inc.

Represented (legal): Latham & Watkins.

Represented (engineering): Carl T. Jones Corp.

Personnel:
Thomas M. Long, Vice President & General Manager.
Marvin Rhodes, Assistant General Manager & Program Director.
Claudette Moore, Local Sales Manager.
Mel Tynan, Chief Engineer.
Gayle Mitchell, News Director.
Barry Tevis, Promotion Director.
James Harlor, Business Manager.
Claudia Don, Operations Manager.

Rates: On request.

City of License: Medford. **ADI:** Medford. **Rank:** 152.

Total Households: ©MSI Consumer Market Data as of 1/1/91. TV Homes, TV% and Circulation ©1991 Arbitron. County coverage based on Arbitron study.

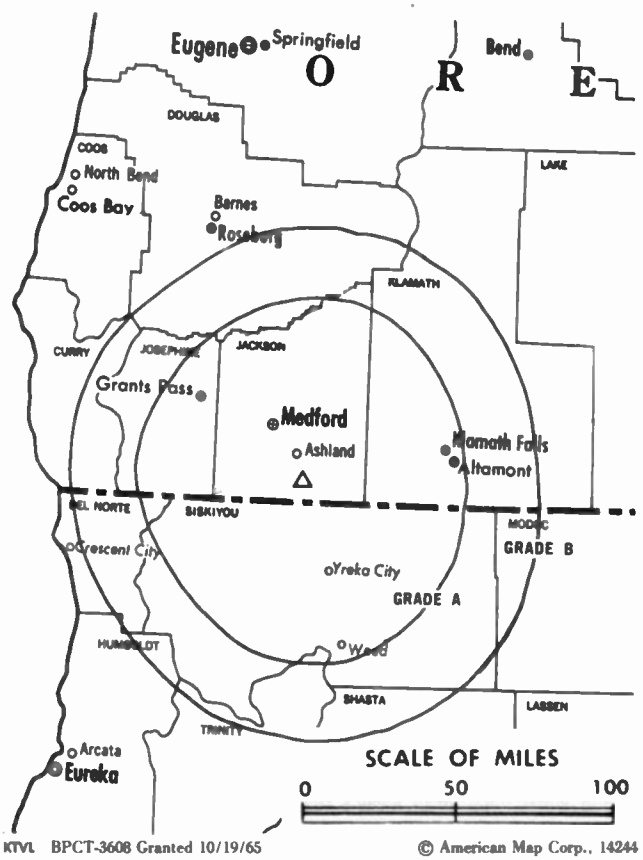

KTVL BPCT-3608 Granted 10/19/65 © American Map Corp., 14244

Net Weekly Circulation	State County	Total Households	TV Households	TV Households %
	CALIFORNIA			
50% & Over	Siskiyou	17,500	16,400	93
	OREGON			
	Jackson	56,800	54,900	97
	Josephine	30,000	28,300	94
	Klamath	22,400	21,600	96
	CALIFORNIA			
Between 25-49%	Modoc	3,600	3,300	92
	OREGON			
	Lake	3,000	2,800	93
	CALIFORNIA			
Between 5-24%	Del Norte	8,000	7,500	94
	OREGON			
	Curry	7,900	7,300	92
Station Totals		**149,200**	**142,100**	**95**
Net Weekly Circulation (1991)				**102,000**
Average Daily Circulation (1991)				**59,000**

Oregon—Portland

KATU

Ch. 2

Network Service: ABC.

Licensee: Fisher Broadcasting Inc., Portland, OR.

Studio: 2153 N.E. Sandy Blvd., Portland, OR 97232.

Mailing Address: Box 2, Portland, OR 97207.

Telephone: 503-231-4222. **TWX:** 910-464-4700. **Fax:** 503-236-0952.

Technical Facilities: Channel No. 2 (54-60 MHz). Authorized power: 100-kw visual, 20-kw aural. Antenna: 1560-ft. above av. terrain, 918-ft. above ground, 1873-ft. above sea level.

Latitude	45°	31'	15.00"
Longitude	122°	44'	37.50"

Transmitter: 225 N.W. Skyline Blvd.

Multichannel TV Sound: Stereo only.

Satellite Earth Stations: Transmit/receive Scientific-Atlanta, 10-meter C-band; Andrew, 9.1-meter C-band; Andrew, 7-meter C-band; Andrew, 5.6-meter Ku-band; Andrew, 4.6-meter Ku-band; Avantek, M/A-Com, Scientific-Atlanta, Vertex receivers.

SNG Mobile Dish: Vertex, 2.6-meter Ku-band.

News Services: ABC, AP, Conus, MediaLink, PR Newswire, UPI.

Ownership: Fisher Broadcasting Inc. (Group Owner).

Began Operation: March 15, 1962.

Represented (sales): TeleRep Inc.

Represented (legal): Fisher, Wayland, Cooper & Leader.

Represented (engineering): A. D. Ring & Associates, P.C.

Personnel:
Sherwood (Skip) Hinman, Vice President & General Manager.
Robert D. Kalstad, Vice President & Station Manager.
Tom Oberg, General Sales Manager.
Stan Hubert, Local Sales Manager.
Karen Heniger, National Sales Manager.
Karl Zedell, News Director.
Lee Petrik, Program Director.
Laurie Dahl, Promotion Director.
Connie Grad, Business Manager.
Robert Moore, Chief Engineer.
Katherine Gulick, Marketing Director.
Joella Werlin, Public Affairs & Community Relations Director.

Highest 30 Sec. Rate: $5000.

NETWORK BASE HOURLY RATE: $1500.

City of License: Portland. **ADI:** Portland, OR. **Rank:** 27.

Total Households: ©MSI Consumer Market Data as of 1/1/91. TV Homes, TV% and Circulation ©1991 Arbitron. County coverage based on Arbitron study.

Net Weekly Circulation	State County	Total Households	TV Households	%
	OREGON			
50% & Over	Baker	6,000	5,700	95
	Clackamas	99,200	96,000	97
	Clatsop	13,100	12,400	95
	Columbia	13,900	13,400	96
	Crook	5,600	5,300	95
	Deschutes	27,900	26,400	95
	Gilliam	800	800	94
	Hood River	6,400	6,000	94

KATU BPCT-3063 Granted 6/26/63 © American Map Corp., 14244

Net Weekly Circulation	State County	Total Households	TV Households	%
50% & Over	Jefferson	4,800	4,600	96
	Lincoln	16,400	15,100	92
	Linn	34,400	33,100	96
	Marion	85,000	81,600	96
	Multnomah	245,000	236,000	96
	Polk	18,500	17,800	96
	Sherman	700	700	100
	Tillamook	8,800	8,200	93
	Union	8,500	7,900	93
	Wasco	8,200	7,700	94
	Washington	112,600	110,100	98
	Yamhill	21,800	20,800	95
	WASHINGTON			
	Clark	84,600	82,400	97
	Cowlitz	32,000	31,000	97
	Klickitat	6,300	5,900	94
	Skamania	3,000	2,800	93
	Wahkiakum	1,400	1,300	93
	OREGON			
Between 25-49%	Benton	24,600	23,000	93
	Harney	2,900	2,700	93
	Morrow	2,900	2,700	93
	Umatilla	21,700	20,400	94
	Wheeler	700	700	100
	WASHINGTON			
	Lewis	23,200	22,100	95
	Pacific	7,600	7,100	93
	OREGON			
Between 5-24%	Grant	3,400	3,000	88
	Jackson	56,800	54,900	97
	Lake	3,000	2,800	93
Station Totals		1,011,700	972,400	96
Net Weekly Circulation (1991)				734,500
Average Daily Circulation (1991)				411,200

Oregon—Portland

KGW-TV

Ch. 8

Network Service: NBC.

Licensee: King Broadcasting Co., 1501 S.W. Jefferson St., Portland, OR 97201.

Studio: 1501 S.W. Jefferson St., Portland, OR 97201.

Telephone: 503-226-5000. **TWX:** 503-224-1901.

Technical Facilities: Channel No. 8 (180-186 MHz). Authorized power: 302-kw visual, 60.3-kw aural. Antenna: 1770-ft. above av. terrain, 926-ft. above ground, 2049-ft. above sea level.

Latitude	45°	31'	21"
Longitude	122°	44'	46"

Transmitter: 299 N.W. Skyline Dr.

Multichannel TV Sound: Stereo only.

Satellite Earth Stations: Scientific-Atlanta, 7-meter; RCA Americom, 4.5-meter Ku-band; Harris, Scientific-Atlanta receivers.

AM Affiliate: KGW, 5-kw, 620 kHz.

FM Affiliate: KINK, 100-kw, 101.9 MHz (No. 270), 1610-ft.

News Services: AP, NBC, UPI.

Ownership: King Broadcasting Co. (Group Owner).

Began Operation: December 15, 1956.

Represented (sales): Blair Television.

Represented (legal): Fletcher, Heald & Hildreth.

Personnel:
Dennis Williamson, Vice President & General Manager.
Bob Blacher, General Sales Manager.
Caroline Albertson, Local Sales Manager.
Howard Nolte, National Sales Manager.
Phil Wenstrand, News Director.
Brenda Buratti, Program Director.
Jeanna Shelley, Promotion & Marketing Manager.
Eric Dausman, Director of Engineering.
Jess Ortega, Chief Engineer.
Jan Heskiss, Business Manager.
Boyd Levet, Public Affairs Director.
Mary Warner, Traffic Manager.

Highest 30 Sec. Rate: $6000.

NETWORK BASE HOURLY RATE: $1400.

City of License: Portland. **ADI:** Portland, OR. **Rank:** 27.

Total Households: ©MSI Consumer Market Data as of 1/1/91. TV Homes, TV% and Circulation ©1991 Arbitron. County coverage based on Arbitron study.

Net Weekly Circulation	State County	Total Households	TV Households Households	TV Households %
	OREGON			
50% & Over	Baker	6,000	5,700	95
	Benton	24,600	23,000	93
	Clackamas	99,200	96,000	97
	Clatsop	13,100	12,400	95
	Columbia	13,900	13,400	96
	Crook	5,600	5,300	95
	Harney	2,900	2,700	93
	Hood River	6,400	6,000	94
	Jefferson	4,800	4,600	96
	Lincoln	16,400	15,100	92

KGW-TV BMPCT-5919 Granted 11/21/63

© American Map Corp., 14244

Net Weekly Circulation	State County	Total Households	TV Households Households	TV Households %
50% & Over	Linn	34,400	33,100	96
	Marion	85,000	81,600	96
	Morrow	2,900	2,700	93
	Multnomah	245,000	236,000	96
	Polk	18,500	17,800	96
	Sherman	700	700	100
	Tillamook	8,800	8,200	93
	Union	8,500	7,900	93
	Wasco	8,200	7,700	94
	Washington	112,600	110,100	98
	Yamhill	21,800	20,800	95
	WASHINGTON			
	Clark	84,600	82,400	97
	Cowlitz	32,000	31,000	97
	Klickitat	6,300	5,900	94
	Skamania	3,000	2,800	93
	Wahkiakum	1,400	1,300	93
	OREGON			
Between 25-49%	Coos	23,800	22,000	92
	Deschutes	27,900	26,400	95
	Gilliam	800	800	94
	Grant	3,400	3,000	88
	Umatilla	21,700	20,400	94
	WASHINGTON			
	Lewis	23,200	22,100	95
	Pacific	7,600	7,100	93
	OREGON			
Between 5-24%	Lake	3,000	2,800	93
	Wheeler	700	700	100
Station Totals		**978,700**	**939,500**	**96**
Net Weekly Circulation (1991)				**726,300**
Average Daily Circulation (1991)				**388,500**

KNMT

Ch. 24

Network Service: Trinity Bcstg. Network.

Licensee: National Minority TV Inc., Box C-11949, Santa Ana, CA 92711.

Studio: 432 N.E. 74th Ave., Portland, OR 97213.

Telephone: 503-252-0792. **Fax:** 503-256-4205.

Technical Facilities: Channel No. 24 (530-536 MHz). Authorized power: 2690-kw max. visual. Antenna: 1519-ft. above av. terrain, 758-ft. above ground, 1814-ft. above sea level.

Latitude	45°	30'	58"
Longitude	122°	43'	59"

Transmitter: 5516 S.W. Barnes Rd., Portland.

Satellite Earth Station: Vertex, 6.1-meter C-band; Wegener receivers.

Ownership: National Minority TV Inc.

Began Operation: November 16, 1989.

Represented (legal): May & Dunne, Chartered.

Represented (engineering): Moffet, Larson & Johnson Inc.

Personnel:
Jim McClellan, Station Manager.
Mark Fountain, Chief Engineer.

Rates: On request.

Arbitron Data: Not available.

City of License: Portland. **ADI:** Portland, OR. **Rank:** 27.

Oregon—Portland

KOIN-TV

Ch. 6

Network Service: CBS.

Licensee: KOIN-TV Inc., 222 S.W. Columbia St., Portland, OR 97201.

Studio: 222 S.W. Columbia St., Portland, OR 97201.

Telephone: 503-464-0600. **TWX:** 910-464-1520. **Fax:** 503-464-0717.

Technical Facilities: Channel No. 6 (82-88 MHz). Authorized power: 100-kw visual, 15-kw aural. Antenna: 1750-ft. above av. terrain, 984-ft. above ground, 2049-ft. above sea level.

Latitude	45°	30'	58"
Longitude	122°	43'	59"

Transmitter: 5516 S.W. Barnes Rd.

Multichannel TV Sound: Stereo and separate audio program.

Satellite Earth Stations: Harris, 9-meter C-band; Microdyne, 7-meter Ku-band; Scientific-Atlanta, 7-meter C-band; Scientific-Atlanta, 4.6-meter C-band; RCA, 4.6-meter Ku-band; Harris, M/A-Com, Microdyne, Scientific-Atlanta receivers.

News Services: AP, CBS, CNN.

Ownership: Lee Enterprises Inc. (Group Owner).

Began Operation: October 15, 1953. Sale to present owner by Newhouse Bcstg. Corp. and M. M. Tonkon & Harvey Benson, trustees, approved by FCC Aug. 26, 1977 (**Television Digest**, Vol. 17:21).

Represented (sales): Harrington, Righter & Parsons Inc.; Art Moore Inc. (Pacific Northwest).

Represented (legal): Reed, Smith, Shaw & McClay.

Personnel:
Richard M. (Mick) Schafbuch, Vice President & General Manager.
Brian Holmes, General Sales Manager.
Elaine Durst, Local Sales Manager.
Dave Berkeley, National Sales Manager.
Steve Currie, Broadcast Operations Manager.
Dan Myers, Production Manager.
Lee Wood, Director of Engineering.
Linda South, Traffic Manager.
Craig Kuhlman, News Director.
Dick Vardanega, Promotion Director.
Mike Savage, Human Resources Manager.
Pat Berkeley, Business Manager.
Dean Gustafson, Marketing Director.

Highest 30 Sec. Rate: $4500.

City of License: Portland. **ADI:** Portland, OR. **Rank:** 27.

Total Households: ©MSI Consumer Market Data as of 1/1/91. TV Homes, TV% and Circulation ©1991 Arbitron. County coverage based on Arbitron study.

Net Weekly Circulation	State County	Total Households	TV Households Households	TV Households %
	OREGON			
50% & Over	Baker	6,000	5,700	95
	Benton	24,600	23,000	93
	Clackamas	99,200	96,000	97
	Clatsop	13,100	12,400	95
	Columbia	13,900	13,400	96
	Crook	5,600	5,300	95
	Deschutes	27,900	26,400	95
	Gilliam	800	800	94
	Hood River	6,400	6,000	94
	Jefferson	4,800	4,600	96
	Lincoln	16,400	15,100	92

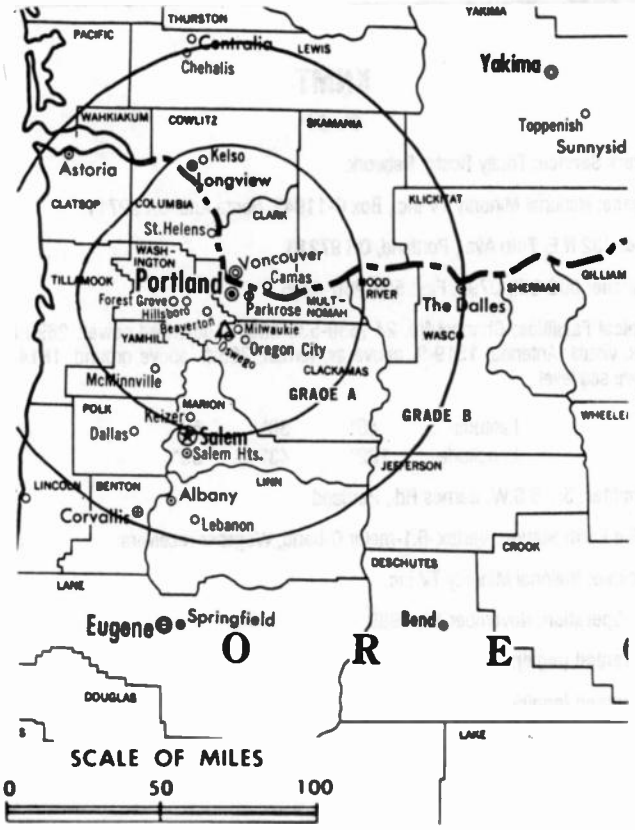

KOIN-TV BMPCT-5941 Granted 3/19/64

© American Map Corp., 14244

Net Weekly Circulation	State County	Total Households	TV Households Households	TV Households %
50% & Over	Linn	34,400	33,100	96
	Marion	85,000	81,600	96
	Morrow	2,900	2,700	93
	Multnomah	245,000	236,000	96
	Polk	18,500	17,800	96
	Sherman	700	700	100
	Tillamook	8,800	8,200	93
	Wallowa	3,000	2,800	93
	Wasco	8,200	7,700	94
	Washington	112,600	110,100	98
	Yamhill	21,800	20,800	95
	WASHINGTON			
	Clark	84,600	82,400	97
	Cowlitz	32,000	31,000	97
	Klickitat	6,300	5,900	94
	Pacific	7,600	7,100	93
	Skamania	3,000	2,800	93
	Wahkiakum	1,400	1,300	93
	OREGON			
Between 25-49%	Harney	2,900	2,700	93
	Lake	3,000	2,800	93
	Union	8,500	7,900	93
	Wheeler	700	700	100
	WASHINGTON			
	Lewis	23,200	22,100	95
	OREGON			
Between 5-24%	Lane	107,800	103,900	96
	Umatilla	21,700	20,400	94
	WASHINGTON			
	Grays Harbor	25,500	23,900	94
Station Totals		**1,087,800**	**1,045,100**	**96**
Net Weekly Circulation (1991)				**748,200**
Average Daily Circulation (1991)				**417,000**

Oregon—Portland

KPTV

Ch. 12

Network Service: None, independent.

Licensee: Oregon Television Inc., Box 3401, Portland, OR 97208.

Studio: 735 S.W. 20th Place, Portland, OR 97205.

Telephone: 503-222-9921. **TWX:** 910-464-6136.

Technical Facilities: Channel No. 12 (204-210 MHz). Authorized power: 316-kw visual, 61.7-kw aural. Antenna: 1780-ft. above av. terrain, 1049-ft. above ground, 2049-ft. above sea level.

Latitude	45°	31'	19"
Longitude	122°	44'	53"

Transmitter: 212 N.W. Miller Rd.

Satellite Earth Stations: Scientific-Atlanta, 10-meter C-band; Vertex, 7.2-meter C-band; Vertex, 4.6-meter Ku-band; Scientific-Atlanta receivers.

News Service: CNN.

Ownership: Chris-Craft Industries Inc. (Group Owner).

Began Operation: September 20, 1952. George Haggarty's purchase of KLOR (Ch. 12) from Henry A. White-Stephen E. Thompson-Julius L. Meier Jr. group approved April 17, 1957 by FCC; at same time Haggarty purchased KPTV (Ch. 27) from Storer and took Ch. 27 off air (**Television Digest**, Vol. 13:10, 11, 16, 18). Transfer from George Haggarty to NAFI Corp. approved July 22, 1959 (NAFI Corp. name changed to Chris-Craft Industries Inc.). Transfer of stock of Chris-Craft Industries Inc. by shareholders to Baldwin-Montrose Chemical Co. Inc. bringing holdings to 35% approved Nov. 8, 1967 (Vol. 7:46). Later Baldwin-Montrose merged into Chris-Craft.

Represented (sales): Katz Independent TV Sales.

Represented (legal): Wilmer, Cutler & Pickering.

Personnel:
L. Martin Brantley, President & General Manager.
Connie Martin, General Sales Manager.
Collin Chisholm, Local Sales Manager.
Greg Shelby, National Sales Manager.
Gordon White, Program Manager & Film Buyer.
John Sears, News Director.
Barbara Deaton, Promotion Manager.
Robert Nelson, Chief Engineer.
Humberto Carlos, Business Manager.

Highest 30 Sec. Rate: $2500.

City of License: Portland. **ADI:** Portland, OR. **Rank:** 27.

Total Households: ©MSI Consumer Market Data as of 1/1/91. TV Homes, TV% and Circulation ©1991 Arbitron. County coverage based on Arbitron study.

Net Weekly Circulation	State County	Total Households	TV Households Households	TV Households %
	OREGON			
50% & Over	Baker	6,000	5,700	95
	Benton	24,600	23,000	93
	Clackamas	99,200	96,000	97
	Clatsop	13,100	12,400	95
	Columbia	13,900	13,400	96
	Crook	5,600	5,300	95
	Deschutes	27,900	26,400	95
	Gilliam	800	800	94
	Hood River	6,400	6,000	94
	Jefferson	4,800	4,600	96
	Lincoln	16,400	15,100	92
	Linn	34,400	33,100	96
	Marion	85,000	81,600	96
	Morrow	2,900	2,700	93

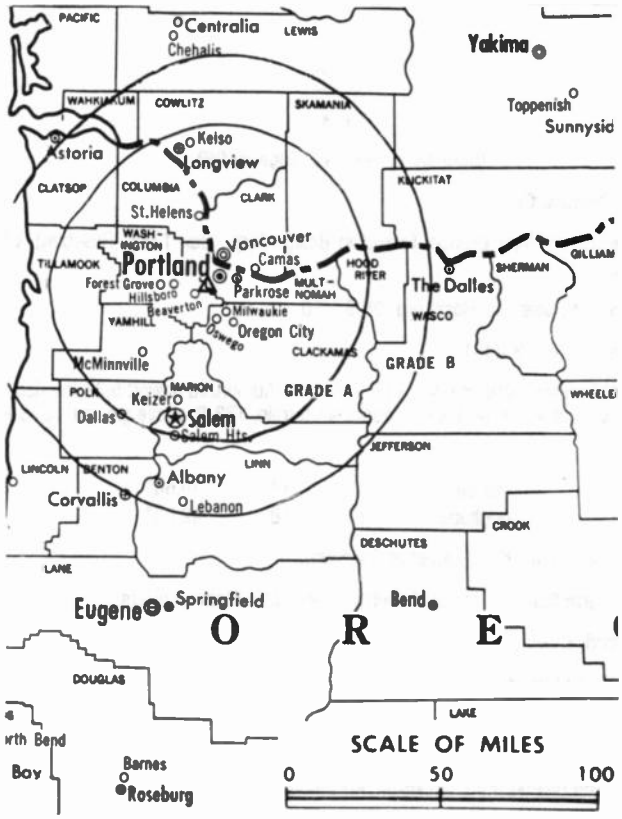

KPTV BMPCT-5915 Granted 12/3/63 © American Map Corp., 14244

Net Weekly Circulation	State County	Total Households	TV Households Households	TV Households %
50% & Over	Multnomah	245,000	236,000	96
	Polk	18,500	17,800	96
	Tillamook	8,800	8,200	93
	Union	8,500	7,900	93
	Wallowa	3,000	2,800	93
	Wasco	8,200	7,700	94
	Washington	112,600	110,100	98
	Yamhill	21,800	20,800	95
	WASHINGTON			
	Clark	84,600	82,400	97
	Cowlitz	32,000	31,000	97
	Klickitat	6,300	5,900	94
	Pacific	7,600	7,100	93
	Skamania	3,000	2,800	93
	OREGON			
Between 25-49%	Coos	23,800	22,000	92
	Harney	2,900	2,700	93
	Klamath	22,400	21,600	96
	Lane	107,800	103,900	96
	Umatilla	21,700	20,400	94
	WASHINGTON			
	Grays Harbor	25,500	23,900	94
	Lewis	23,200	22,100	95
	Wahkiakum	1,400	1,300	93
	OREGON			
Between 5-24%	Douglas	36,100	34,400	95
	Jackson	56,800	54,900	97
	Josephine	30,000	28,300	94
	Lake	3,000	2,800	93
	Sherman	700	700	100
Station Totals		**1,256,200**	**1,205,600**	**96**
Net Weekly Circulation (1991)				**728,600**
Average Daily Circulation (1991)				**342,900**

KPIC

Ch. 4

(Satellite of KVAL-TV, Eugene, OR)

Network Service: CBS.

Licensee: South West Oregon Television Bcstg. Corp., Box 1345, Roseburg, OR 97470.

Studio: 655 W. Umpqua, Roseburg, OR 97470.

Telephone: 503-672-4481.

Technical Facilities: Channel No. 4 (66-72 MHz). Authorized power: 5.37-kw visual, 0.55-kw aural. Antenna: 1000-ft. above av. terrain, 173-ft. above ground, 1873-ft. above sea level.

Latitude	43°	14'	39.60"
Longitude	123°	18'	42.00"

Transmitter: 3.1-mi. NE of center of Roseburg.

Satellite Earth Station: Tractor, 3-meter C-band; M/A-Com receivers.

News Service: AP.

Ownership: Northwest Television Inc. (Group Owner); California-Oregon Broadcasting Inc. (Group Owner).

Began Operation: April 1, 1956.

Represented (sales): Katz Television; Art Moore Inc.

Represented (legal): Dow, Lohnes & Albertson.

Represented (engineering): McClanathan & Associates.

Personnel:
James W. Putney, Vice President & General Manager.
Don Clithero, Station Manager.
Michael Hill, Chief Engineer.

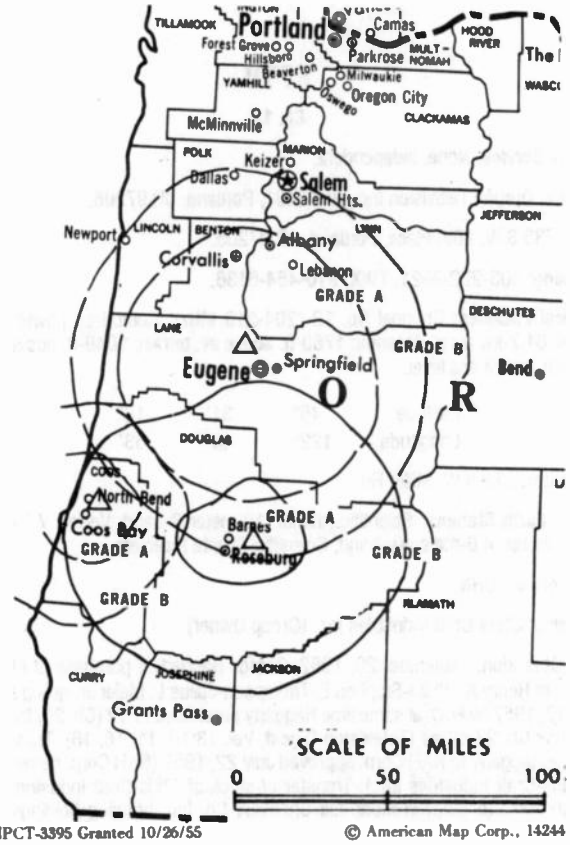

KPIC BMPCT-3395 Granted 10/26/55 © American Map Corp., 14244

Highest 30 Sec. Rate: $100.

NETWORK BASE HOURLY RATE: Bonus to KVAL-TV, Eugene, OR.

Arbitron Data: Included with KVAL-TV Eugene, OR.

City of License: Roseburg. **ADI:** Eugene. **Rank:** 120.

Oregon—Salem

KBSP-TV

Ch. 22

Network Service: Home Shopping Network.

Licensee: Blackstar Communications Inc., 1818 N. St. NW, Suite 120, Washington, DC 20036.

Studio: 4923 Indian School Rd. NE, Salem, OR 97305.

Telephones: 503-390-2202; 503-222-5324. **Fax:** 503-390-6829.

Technical Facilities: Channel No. 22 (518-524 MHz). Authorized power: 1700-kw max. & 759-kw horizontal visual, 170-kw aural. Antenna: 1100-ft. above av. terrain, 949-ft. above ground, 2049-ft. above sea level.

Latitude	45°	00'	00"
Longitude	122°	41'	37"

Transmitter: 3.1 mi. SW of Scotts Mills, OR

Satellite Earth Stations: Harris, 6-meter C-band; M/A-Com, 4-meter C-band; Harris receivers.

Ownership: Blackstar Communications (Group Owner).

Began Operation: November 21, 1981. Transfer of control to Robert Finkelstein, et al., from Arnold Brustin & Christoper Desmond, et al., approved by FCC May 8, 1985. Sale to Home Shopping Network by Robert Finkelstein approved July 17, 1987. Sale to present owners approved by FCC Feb. 18, 1988 (**Television Digest**, Vol. 27:49).

Represented (legal): Dow, Lohnes & Albertson.

Represented (engineering): Cohen, Dippell & Everist, P.C.

Personnel:
Judy Koenig, General Manager.
Tom Craven, Promotion Director.
Tim Mance, Chief Engineer.
Julie Aman, Business Manager.

KBSP-TV BPCT—800715KE Granted 1/23/81 © American Map Corp., No. 14244

Highest 30 Sec. Rate: $20.

Arbitron Data: Not available.

City of License: Salem. **ADI:** Portland, OR. **Rank:** 27.

KUTF

Ch. 32

Network Service: None, independent.

Licensee: Willamette Valley Broadcasting Co. Ltd., 1154 Madison St. NE, Salem, OR 97303.

Studio: 1154 Madison St. NE, Salem, OR 97303.

Telephone: 503-585-3232.

Technical Facilities: Channel No. 32 (578-584 MHz). Authorized power: 5000-kw max. visual, 500-kw aural. Antenna: 1786-ft. above av. terrain, 220-ft. above ground, 4627-ft. above sea level.

Latitude	45°	00'	28"
Longitude	122°	20'	05"

Transmitter: 14.5-mi. SE of Molalla at High Camp Lookout.

Satellite Earth Station: Echostar, 3-meter Ku & C-band.

Ownership: Willamette Valley Broadcasting Co. Ltd.

Began Operation: May 8, 1989.

Represented (sales): Landin Media Sales.

Represented (legal): McCampbell & Young.

Represented (engineering): Sterling Communications Inc.

Personnel:
Jerry Hudgins, Local & National Sales Manager.
Gary Malsberger, Program Director.
Ken Lewentag, Chief Engineer.
Dan Petit, Production Manager.
Mitzi Warner, Traffic Manager.

KUTF BMPCT-880129KU Granted 5/17/88 © American Map Corp., No. 14244

Highest 30 Sec. Rate: $60.

Arbitron Data: Not available.

City of License: Salem. **ADI:** Portland, OR. **Rank:** 27.

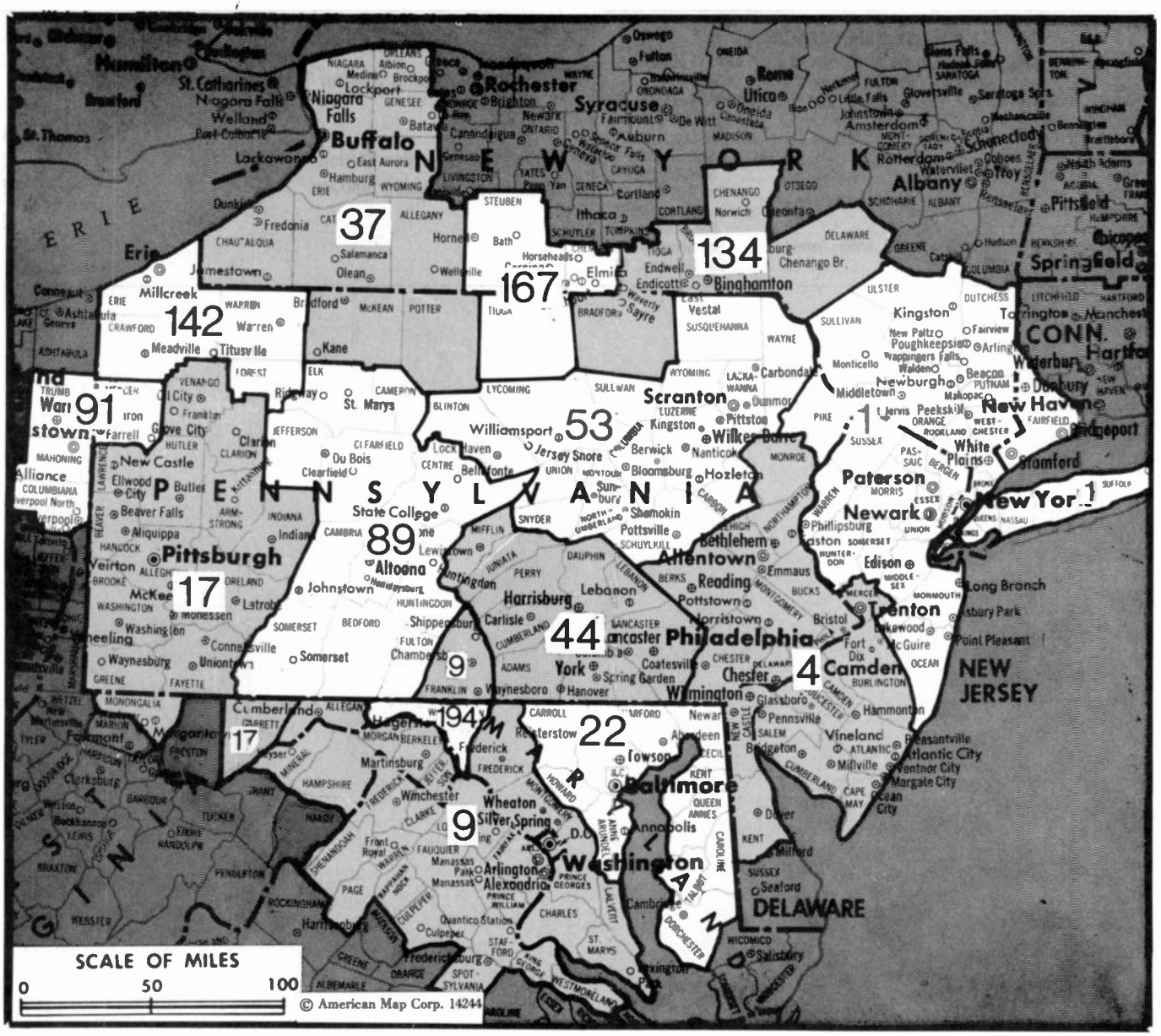

Market	Arbitron ADI TV Households	Rank	Market Area Commercial TV Stations
New York, NY	7,075,000	1	WABC-TV (7), WCBS-TV (2), WHAI-TV (43), WHSE (68), WHSI (67), WLIG (55), WNBC-TV (4), WNJU (47), WNYW (5), WPIX (11), WTBY (54), WTZA (62), WWOR-TV (9), WXTV (41)
Philadelphia, PA	2,736,000	4	KYW-TV (3), WBPH-TV (60), WCAU-TV (10), WFMZ-TV (69), WGBS-TV (57), WHSP (65), WMGM-TV (40), WPHL-TV (17), WPVI-TV (6), WTGI-TV (61), WTVE (51), WTXF-TV (29)
Washington, DC	1,718,600	9	WDCA-TV (20), WFTY (50), WJLA-TV (7), WRC-TV (4), WTKK (66), WTTG (5), WUSA (9)
Pittsburgh, PA	1,156,800	17	KDKA-TV (2), WPCB-TV (40), WPGH-TV (53), WPTT-TV (22), WPXI (11), WTAE-TV (4)
Baltimore, MD	945,700	22	WBAL-TV (11), WBFF (45), WHSW (24), WJZ-TV (13), WMAR-TV (2), WNUV-TV (54)
Buffalo, NY	614,300	37	WGRZ-TV (2), WIVB-TV (4), WKBW-TV (7), WNYB-TV (49), WTJA (26), WUTV (29)
Harrisburg-York-Lancaster-Lebanon, PA	564,400	44	WGAL (8), WGCB-TV (49), WHP-TV (21), WHTM-TV (27), WLYH-TV (15), WPMT (43)
Wilkes Barre-Scranton, PA	492,400	53	WBRE-TV (28), WNEP-TV (16), WOLF-TV (38), WWLF-TV (56), WYOU (22)
Johnstown-Altoona, PA	285,800	89	WATM-TV (23), WJAC-TV (6), WKBS-TV (47), WTAJ-TV (10), WWCP-TV (8)
Youngstown, OH	277,000	91	WFMJ-TV (21), WKBN-TV (27), WYTV (33)
Binghamton, NY	158,600	134	WBNG-TV (12), WICZ-TV (40), WMGC-TV (34)
Erie, PA	153,500	142	WETG (66), WICU-TV (12), WJET-TV (24), WSEE-TV (35)
Elmira, NY	84,600	167	WENY-TV (36), WETM-TV (18)
Hagerstown, MD	43,300	194	WHAG-TV (25), WJAL (68)

State Cross Reference List

Communities that receive programs of stations that are located elsewhere.

WJAC-TV, Altoona	See Johnstown, PA
WPCB-TV, Greensburg	See Pittsburgh, PA
WGAL, Harrisburg	See Lancaster, PA
WATM-TV, Johnstown	See Altoona, PA
WTAJ-TV, Johnstown	See Altoona, PA
WGCB-TV, Lancaster	See Red Lion, PA
WGAL, Lebanon	See Lancaster, PA
WTVE, Philadelphia	See Reading, PA
WBRE-TV, WNEP-TV, WOLF-TV & WYOU, Wilkes-Barre	See Scranton, PA
WGCB-TV, York	See Red Lion, PA

Pennsylvania Station Totals as of October 1, 1991

	VHF	UHF	TOTAL
Commercial Television Stations	11	24	35
Educational Television Stations	2	6	8
	13	30	43

Pennsylvania—Allentown

WFMZ-TV

Ch. 69

Network Service: None, independent.

Licensee: Maranatha Broadcasting Co. Inc., E. Rock Rd., Allentown, PA 18103.

Studio: E. Rock Rd., Allentown, PA 18103.

Telephone: 215-797-4530. **Fax:** 215-791-3000.

Technical Facilities: Channel No. 69 (800-806 MHz). Authorized power: 2147.8-kw max. visual, 214.8-kw max. aural. Antenna: 1080-ft. above av. terrain, 646-ft. above ground, 1578-ft. above sea level.

Latitude	40°	33'	54"
Longitude	75°	26'	26"

Transmitter: E. Rock Rd., Allentown.

Multichannel TV Sound: Stereo and separate audio program.

Satellite Earth Stations: M/A-Com, 5-meter Ku-band; Microwave Assoc., 5-meter; M/A-Com, Microwave Assoc. receivers.

FM Affiliate: WFMZ, 17-kw, 100.7 MHz (No. 264). 868-ft.

News Service: UPI.

Ownership: Maranatha Broadcasting Co.

Began Operation: November 25, 1976.

Represented (sales): Mutual Telesales Inc.

Represented (legal): Birch, Horton, Bittner & Cherot.

Represented (engineering): James R. Audet.

Personnel:
Richard C. Dean, President & General Manager.
David G. Hinson, Assistant General Manager & Program Manager.
Dean Dallmann, General Sales Manager.
Brad Rinehart, News Director.
Rich Lerner, Sports Director.
Kathy Craine, Office Manager.
Barry Fisher, Director of Engineering.

Highest 30 Sec. Rate: $300.

City of License: Allentown. **ADI:** Philadelphia. **Rank:** 4.

Total Households: ©MSI Consumer Market Data as of 1/1/91. TV Homes, TV% and Circulation ©1991 Arbitron. County coverage based on Arbitron study.

WFMZ-TV BMPCT-7657 Granted 9/10/76 © American Map Corp., 14244

Net Weekly Circulation	State County	Total Households	TV Households Households	 %
	PENNSYLVANIA			
Between 25-49%	Lehigh	116,300	114,700	99
	Northampton	94,300	92,900	99
	NEW JERSEY			
Between 5-24%	Hunterdon	36,300	35,800	99
	Warren	33,800	33,300	99
	PENNSYLVANIA			
	Berks	131,300	129,300	99
	Bucks	197,400	195,800	99
	Carbon	22,300	22,000	98
	Monroe	37,100	36,500	98
Station Totals		668,800	660,300	99
Net Weekly Circulation (1991)				140,000
Average Daily Circulation (1991)				48,700

Do you need additional copies?

TELEVISION & CABLE FACTBOOK

"I find the **TELEVISION & CABLE FACTBOOK** an indispensable source of information covering the entire television industry."

Pierson Mapes, President
NBC Television Network

. . . the most accurate, up-to-date, respected directory covering the world of television

The **Television & Cable Factbook** is the only *complete* directory available of television stations *and* cable systems—the services they provide, the markets they serve, the equipment they use, and a listing of their key personnel.

As in past years, for your convenience the **FACTBOOK** is published in two volumes. Volume I, Stations, provides detailed information on every television station in the United States, Canada and major foreign markets. All station data is organized and displayed on a single page so it's especially easy to find and use. It's all there for you at a glance.

Volume II, Cable & Services, covers cable systems. Systems are listed alphabetically by state and city. This amazing volume manages to include a vast amount of new material each year to keep up with the rapid developments within the industry. Much of the information it contains is unavailable in any other single source.

Use your ***Television & Cable Factbook*** *to . . .*

—locate and contact local TV and cable executives, as well as marketing, financial, sales, public relations, engineering, legal and programming consultants
—provide documentation for FCC filings
—research statistics on station and receiver sales
—locate available channel allocations for UHF/VHF
—shop for all kinds of communications equipment and services
—and much more . . .

QUANTITY DISCOUNTS ARE AVAILABLE!

For information about quantity discounts, call collect: **202-872-9200.**

Pennsylvania—Altoona

WATM-TV

Ch. 23

Network Service: ABC.

Licensee: Evergreen Broadcasting Corp., 1450 Scalp Ave., Johnstown, PA 15904.

Studio: 1450 Scalp Ave., Johnstown, PA 15904.

Telephone: 814-266-8088. **Fax:** 814-266-7749.

Technical Facilities: Channel No. 23 (524-530 MHz). Authorized power: 182-kw max. visual, 9.1-kw max. aural. Antenna: 1062-ft. above av. terrain, 257-ft. above ground, 2787-ft. above sea level.

Latitude	40°	34'	06"
Longitude	78°	26'	38"

Transmitter: Wopsy Lookout, Wopsononock Mountain, Dysart, PA.

Satellite Earth Stations: Andrew, 4.5-meter C-band; Prodelin, 3.6-meter C-band; Drake, KLM, M/A-Com receivers.

News Services: ABC, AP, CNN, UPI.

Ownership: Smith Broadcasting Group Inc. (Group Owner).

Began Operation: November 28, 1974. Sale to present owners by John R. Powley approved by FCC Oct. 25, 1985. Sale to Auburn Television Group Inc. approved Dec. 19, 1989 but not consummated.

Represented (sales): Katz Television.

Represented (legal): Hogan & Hartson.

Represented (engineering): Jules Cohen & Associates, P.C.

Personnel:
Marty Ostrow, General Manager.
Christopher Taylor, Station Manager & Program Director.
Ron Kabo, Local Sales Manager.
Jeff Alan, News Director.
Bob Andrade, Chief Engineer.
Kathleen Smith, Administration Director.

Rates: On request.

City of License: Altoona. **ADI:** Johnstown-Altoona. **Rank:** 89.

Total Households: ©MSI Consumer Market Data as of 1/1/91. TV Homes, TV% and Circulation ©1991 Arbitron. County coverage based on Arbitron study.

Net Weekly Circulation	State / County	Total Households	TV Households	%
	PENNSYLVANIA			
50% & Over	Blair	50,800	50,000	98
	Centre	40,700	39,700	98

WATM-TV BPCT—860828KF Granted 9/23/86 © American Map Corp., No. 14244

Net Weekly Circulation	State / County	Total Households	TV Households	%
	PENNSYLVANIA			
Between 25-49%	Bedford	18,100	17,600	97
	Cambria	62,700	61,900	99
	Clearfield	30,800	30,300	98
	PENNSYLVANIA			
Between 5-24%	Clinton	14,500	14,200	98
	Huntingdon	15,500	15,100	97
	Jefferson	19,200	18,900	98
	Mifflin	18,400	17,900	97
	Somerset	31,000	30,400	98
Station Totals		**301,700**	**296,000**	**98**
Net Weekly Circulation (1991)				**98,300**
Average Daily Circulation (1991)				**41,100**

Pennsylvania—Altoona

WKBS-TV

Ch. 47

(Satellite of WPCB-TV, Greensburg-Pittsburgh, PA)

Network Service: None, independent.

Licensee: Cornerstone Television Inc., Channel 40, Wall, PA 15148-1499.

Mailing Address: 1813 Valley View Blvd., Altoona, PA 16602.

Telephone: 814-942-3400.

Technical Facilities: Channel No. 47 (668-674 MHz). Authorized power: 1524.6-kw max. visual, 152.5-kw max. aural. Antenna: 1015-ft. above av. terrain, 172-ft. above ground, 2717-ft. above sea level.

Latitude	40°	34'	12"
Longitude	78°	26'	26"

Transmitter: Lookout Rd., Logan Twp.

Ownership: Cornerstone Television Inc.

Began Operation: October 1, 1985.

Represented (legal): Gammon & Grange.

Personnel:
Oleen Eagle, Executive Vice President & General Manager.
Dorothy Harris, Station Manager.

Blake Richert, Chief Engineer.
David Skeba, Program Director.

Rates: On request.

Arbitron Data: Included with WPCB-TV, Greensburg, PA.

City of License: Altoona. **ADI:** Johnstown-Altoona. **Rank:** 89.

Changing Lives Here At Home & Reaching Out to the Stars!

WKBS-TV, the local station owned and operated by CTV (Cornerstone TeleVision) broadcasts some of the best spiritual programing available -- 24 hours a day, 7 days a week -- to reach viewers with the life-changing Gospel of Jesus Christ. And now, CTV is reaching for the stars! Beginning in 1992, our nationally syndicated programing will be aired via satellite across the North American continent!

With host, Ron Hembree, ***PROJECT 90*** is an exciting daily teaching program which enables viewers to read through the entire Bible in one year & understand what they're reading !

LIGHTMUSIC is an award-winning, daily, half hour internationally syndicated contemporary Christian music program, hosted by Tom Green and aimed at teens and young adults.

HIS PLACE is heralded as a welcome "breath of fresh air" in television programing for the "Baby Boomer" generation.

MUSIC THAT MINISTERS features nationally-acclaimed, Angel Award-winning Dean and Mary Brown in a weekly, half-hour program that truly inspires viewers.

ORIGINS is a fascinating half-hour program hosted by our respected CTV president, Russ Bixler, which explores the issue of Creation vs. Evolution. Scientists from all over the world make this experience engrossing, informative and inspirational.

CTV

Changing Lives & Helping Cable Serve the Community.

Wall, PA 15148-1499 • (412) 824-3930

Pennsylvania—Altoona

WTAJ-TV

Ch. 10

Network Service: CBS.

Licensee: Gateway Communications Inc., One Bala Plaza, Suite 237, Bala Cynwyd, PA 19004.

Studio: 5000 6th Ave., Altoona, PA 16602.

Telephone: 814-944-2031. **TWX:** 501-691-4841. **Fax:** 814-946-8746.

Technical Facilities: Channel No. 10 (192-198 MHz). Authorized power: 214-kw visual, 21.9-kw aural. Antenna: 1110-ft. above av. terrain, 277-ft. above ground, 2830-ft. above sea level.

Latitude	40°	34'	01"
Longitude	78°	26'	31"

Transmitter: 3-mi. NW of Altoona.

Satellite Earth Stations: 5 in operation; ChannelMaster, M/A-Com, Scientific-Atlanta receivers.

News Services: AP, CNN, CBS.

Ownership: Gateway Communications Inc. (Group Owner).

Began Operation: March 1, 1953. Sale to present owner by Triangle Publications approved by FCC Sept. 20, 1972 (**Television Digest**, Vol. 11:50; 12:39). Previous sale by William F. Gable Co. dept. store approved Jan. 11, 1956 (Vol. 11:33, 39, 47; 12:2).

Represented (sales): Blair Television.

Personnel:
C. Norman (Rick) Reeves, Vice President & General Manager.
Robert Eger, General Sales Manager.
Pete James, Local Sales Manager.
Dave Beeney, Production Manager.
Richard Kline, Chief Engineer.
Thomas F. Murphy, Business Manager.
David Hopkins, News Director.
Lowell Sollenberger, Program Director.
Dan Diller, Marketing Director.

Highest 30 Sec. Rate: $2000.

NETWORK BASE HOURLY RATE: $1175.

City of License: Altoona. **ADI:** Johnstown-Altoona. Rank: 89.

Total Households: ©MSI Consumer Market Data as of 1/1/91. TV Homes, TV% and Circulation ©1991 Arbitron. County coverage based on Arbitron study.

Net Weekly Circulation	State County	Total Households	TV Households	%
	PENNSYLVANIA			
50% & Over	Bedford	18,100	17,600	97
	Blair	50,800	50,000	98
	Cambria	62,700	61,900	99
	Cameron	2,800	2,800	100
	Centre	40,700	39,700	98
	Clearfield	30,800	30,300	98
	Clinton	14,500	14,200	98
	Elk	14,100	13,900	99
	Fulton	5,700	5,500	96

WTAJ-TV BPCT-4443 Granted 8/16/71 © American Map Corp., 14244

Net Weekly Circulation	State County	Total Households	TV Households	%
50% & Over	Huntingdon	15,500	15,100	97
	Jefferson	19,200	18,900	98
	Mifflin	18,400	17,900	97
	PENNSYLVANIA			
Between 25-49%	Forest	1,900	1,900	100
	Indiana	33,000	32,400	98
	Somerset	31,000	30,400	98
	WEST VIRGINIA			
	Morgan	4,700	4,600	98
	PENNSYLVANIA			
Between 5-24%	Clarion	14,900	14,600	98
	Franklin	46,700	45,300	97
	Juniata	7,900	7,600	96
	Lycoming	44,900	43,700	97
	Mc Kean	18,100	17,700	98
	Potter	7,000	6,800	97
	WEST VIRGINIA			
	Hampshire	6,200	6,100	98
Station Totals		**509,600**	**498,900**	98
Net Weekly Circulation (1991)				**294,100**
Average Daily Circulation (1991)				**173,700**

WBPH-TV

Ch. 60

Network Service: None, independent.

Licensee: Sonshine Family TV Inc., 483 Woodland Rd., Walnutport, PA 18058.

Studio: 428 Gaffney Hill Rd., Easton, PA 18042.

Telephones: 215-767-7144; 215-250-8860. **Fax:** 215-250-9379.

Technical Facilities: Channel No. 60 (746-752 MHz). Authorized power: 12.16-kw max. visual, 1.2-kw aural. Antenna: 758-ft. above av. terrain, 187-ft. above ground, 1201-ft. above sea level.

Latitude	40°	37'	33"
Longitude	75°	15'	19"

Transmitter: Gaffney Hill Rd., RD No. 4, Easton.

Satellite Earth Stations: Prodelin, 3.7-meter C-band; ChannelMaster, 3.2-meter C-band; Drake receivers.

Ownership: Sonshine Family TV Inc.

Began Operation: December 27, 1990.

Represented (sales): Roslin TV Sales.

Represented (legal): Blair, Joyce & Silva.

Represented (engineering): Mullaney Engineering Inc.

Personnel:
Rex Nichols, General Manager.
Ken Holler, Program Director.
Art Kardos, Business Manager.
Daniel Huber, Chief Engineer.

Rates: On request.

Arbitron Data: Not available.

City of License: Bethlehem. **ADI:** Philadelphia. **Rank:** 4.

Pennsylvania—Erie

WETG

Ch. 66

Network Service: Fox.

Licensee: Gannon University Bcstg. Inc., University Square, Erie, PA 16541.

Studio: University Square, Erie, PA 16541.

Telephone: 814-871-7446. **Fax:** 814-459-0996.

Technical Facilities: Channel No. 66 (782-788 MHz). Authorized power: 35-kw max. visual, 3.5-kw max. aural. Antenna: 500-ft. above av. terrain, 350-ft. above ground, 1667-ft. above sea level.

Latitude	42°	01'	50"
Longitude	80°	02'	53"

Holds CP for change to 562-kw max. visual, 889-ft. above av. terrain, 696-ft. above ground, 1995-ft. above sea level; lat. 42° 02' 31", long. 80° 03' 57", transmitter to 2.25-mi. SE of Kear Sage, Waterford Pike, near Erie. BMPCT-880129KV.

Transmitter: 1390 Townhall Rd. W, Summit Twp.

Satellite Earth Stations: Comtech, 5-meter; Cyclesat; Microdyne receivers.

Ownership: Gannon University Broadcasting Inc.

Began Operation: September 2, 1986.

Represented (sales): Regional Reps Corp.

Represented (legal): Haley, Bader & Potts.

Personnel:
Anthony J. Miceli, General Manager.
Michael K. Alberstadt, General Sales Manager.
Barbara Hewitt Weber, Program Director.
Jeff Honard, Production Manager.
Dennis Maddox, Chief Engineer.
Judy Corapi, Traffic Manager.

Highest 30 Sec. Rate: $80.

City of License: Erie. **ADI:** Erie. **Rank:** 142.

Total Households: ©MSI Consumer Market Data as of 1/1/91. TV Homes, TV% and Circulation ©1991 Arbitron. County coverage based on Arbitron study.

WETG BMPCT-880129KV Granted 5/23/88

© American Map Corp., No. 14244

Net Weekly Circulation	State County	Total Households	TV Households	%
	PENNSYLVANIA			
Between 25-49%	Erie	104,600	103,300	99
	PENNSYLVANIA			
Between 5-24%	Crawford	32,400	31,700	98
Station Totals		137,000	135,000	99
Net Weekly Circulation (1991)				52,100
Average Daily Circulation (1991)				15,800

WICU-TV

Ch. 12

Network Service: NBC.

Licensee: Great Lakes Communications Inc., 3514 State St., Erie, PA 16508.

Studio: 3514 State St., Erie, PA 16508.

Telephone: 814-454-5201. **TWX:** 510-696-6878. **Fax:** 814-455-0703.

Technical Facilities: Channel No. 12 (204-210 MHz). Authorized power: 316-kw visual, 31.6-kw aural. Antenna: 1000-ft. above av. terrain, 789-ft. above ground, 2167-ft. above sea level.

Latitude	42°	03'	52"
Longitude	80°	00'	19"

Transmitter: Donation Rd.

Multichannel TV Sound: Stereo only.

Satellite Earth Stations: Harris, 6-meter C-band; Harris, 6-meter Ku-band; General Instrument, Harris receivers.

News Services: AP, NBC.

Ownership: Great Lakes Communications Inc.

Began Operation: March 15, 1949.

Represented (sales): Katz Television; Radio-Television Representatives Ltd. (Canada).

Represented (legal): Rosenman & Colin.

Represented (engineering): Jules Cohen & Associates, P.C.

Personnel:
Clarence Paolella, General Manager.
John Ivan Tomcho, Production & Program Director.
Bill Knupp, News Director.
Douglas White, Local Sales Manager.
Michael Csop, Chief Engineer.

Highest 30 Sec. Rate: $900.

NETWORK BASE HOURLY RATE: $1400.

City of License: Erie. **ADI:** Erie. **Rank:** 142.

Total Households: ©MSI Consumer Market Data as of 1/1/91. TV Homes, TV% and Circulation ©1991 Arbitron. County coverage based on Arbitron study.

Net Weekly Circulation	State County	Total Households	TV Households Households	TV Households %
	PENNSYLVANIA			
50% & Over	Crawford	32,400	31,700	98
	Erie	104,600	103,300	99
	Forest	1,900	1,900	100
	Mc Kean	18,100	17,700	98
	Warren	17,400	16,900	97

WICU-TV BMPCT-1113 Granted 6/28/57 © American Map Corp., 14244

Net Weekly Circulation	State County	Total Households	TV Households Households	TV Households %
	NEW YORK			
Between 25-49%	Chautauqua	54,300	53,400	98
	OHIO			
	Ashtabula	37,700	37,200	99
	PENNSYLVANIA			
	Venango	23,800	23,100	97
	NEW YORK			
Between 5-24%	Cattaraugus	30,700	30,100	98
	PENNSYLVANIA			
	Elk	14,100	13,900	99
Station Totals		**335,000**	**329,200**	**98**
Net Weekly Circulation (1991)				**191,300**
Average Daily Circulation (1991)				**115,800**

THIS DATA IS AVAILABLE ON TAPE OR DISKETTE FOR USE ON YOUR OWN COMPUTER OR AS CUSTOMIZED REPORTS

Call Lynn Levine
202-872-9200

WJET-TV

Ch. 24

Network Service: ABC.

Licensee: Jet Broadcasting Co. Inc., 1635 Ash St., Erie, PA 16503.

Studio: 8455 Peach St., Erie, PA 16509.

Telephones: 814-864-4902; 814-868-2424. **TWX:** 610-596-6877.

Fax: 814-868-3041.

Technical Facilities: Channel No. 24 (530-536 MHz). Authorized power: 1120-kw max. visual, 112-kw max. aural. Antenna: 955-ft. above av. terrain, 780-ft. above ground, 2090-ft. above sea level.

Latitude	42°	02'	24"
Longitude	80°	04'	08"

Transmitter: 8455 Peach St.

Satellite Earth Stations: 3 in operation; Andrew receivers.

FM Affiliate: WJET, 3-kw, 102.3 MHz.

Ownership: Jet Broadcasting Co. Inc.

Began Operation: April 3, 1966.

Represented (sales): Blair Television; Canadian Communications Co.

Represented (legal): Reddy, Begley & Martin.

Represented (engineering): du Treil, Lundin & Rackley.

Personnel:
Myron Jones, Chief Executive Officer.
John Kanzius, President & General Manager.
Eric Johnson, News Director.
Marsha MacKinnon, News Director.
Michael George, Sales Manager.
Joan Vicary, National Sales.
Charles Jennings, Chief Engineer.
Dennis Kerr, Chief Engineer.
Tom New, Promotion Director.

Highest 30 Sec. Rate: $500.

NETWORK BASE HOURLY RATE: $850.

City of License: Erie. **ADI:** Erie. **Rank:** 142.

Total Households: ©MSI Consumer Market Data as of 1/1/91. TV Homes, TV% and Circulation ©1991 Arbitron. County coverage based on Arbitron study.

Net Weekly Circulation	State County	Total Households	TV Households	%
	PENNSYLVANIA			
50% & Over	Crawford	32,400	31,700	98

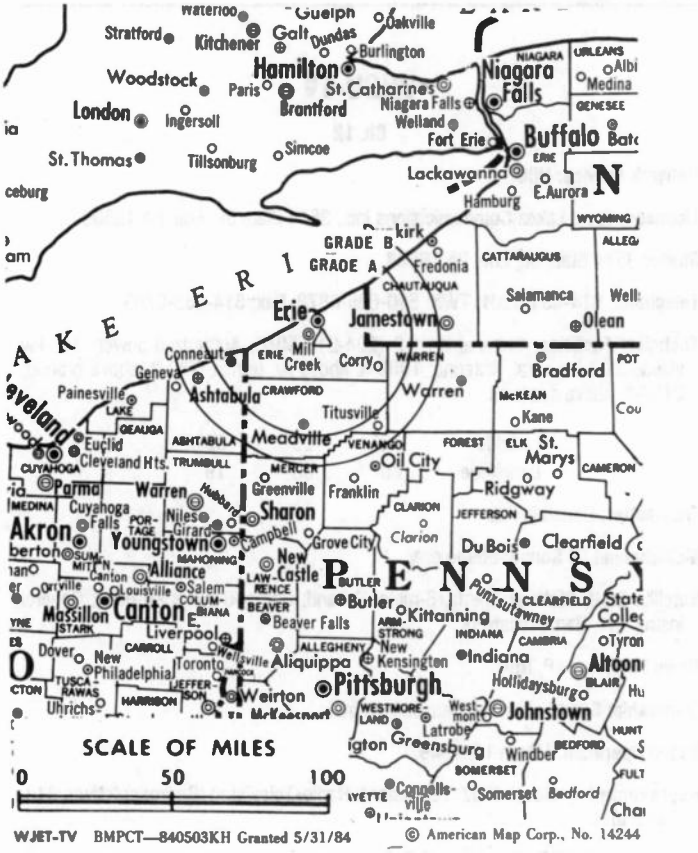

WJET-TV BMPCT—840503KH Granted 5/31/84 © American Map Corp., No. 14244

Net Weekly Circulation	State County	Total Households	TV Households	%
50% & Over	Erie	104,600	103,300	99
	Warren	17,400	16,900	97
	OHIO			
Between 25-49%	Ashtabula	37,700	37,200	99
	PENNSYLVANIA			
	Forest	1,900	1,900	100
	Venango	23,800	23,100	97
	NEW YORK			
Between 5-24%	Chautauqua	54,300	53,400	98
	PENNSYLVANIA			
	Elk	14,100	13,900	99
	Mc Kean	18,100	17,700	98
Station Totals		**304,300**	**299,100**	**98**
Net Weekly Circulation (1991)				**168,500**
Average Daily Circulation (1991)				**105,500**

Pennsylvania—Erie

WSEE-TV

Ch. 35

Network Service: CBS.

Licensee: NTG Inc., 405 Lexington Ave., New York, NY 10174.

Studio: 1220 Peach St., Erie, PA 16501.

Telephone: 814-455-7575. Fax: 814-454-5541.

Technical Facilities: Channel No. 35 (596-602 MHz). Authorized power: 1186-kw max. visual, 118.6-kw max. aural. Antenna: 938-ft. above av. terrain, 750-ft. above ground, 2090-ft. above sea level.

Latitude	42°	02'	20"
Longitude	80°	03'	45"

Transmitter: U.S. Hwy. 19, 7-mi. S of Erie.

Satellite Earth Stations: Scientific-Atlanta, 7-meter C-band; Scientific-Atlanta, 4.6-meter C-band; AFC, 3.6-meter Ku-band; M/A-Com, Scientific-Atlanta receivers.

News Services: AP, Group W Newsfeed.

Ownership: Northstar Television Group Inc. (Group Owner).

Began Operation: April 25, 1954. Sale by MMT Sales Inc. approved by FCC Dec. 13, 1985. Sale to MMT by Gillett Bcstg. approved April 16, 1982. Sale to Gillett by Great Lakes Television Co. approved July 19, 1978. FCC approved sale to Federal Bcstg. Corp. Sept. 30, 1987 (**Television Digest**, Vol. 27:33); to present owners Sept. 19, 1989.

Represented (sales): Petry Television Inc.; Metrospot Television Ltd. (Canada).

Represented (legal): Mullin, Rhyne, Emmons & Topel, P.C.

Represented (engineering): Smith & Powstenko.

Personnel:
Robert W. Hoffman, Vice President & General Manager.
Gary Powers, General Sales Manager.
Jeff Gallop, National Sales Manager.
Don Rowe, Production Manager.
Pierre Bellinili, News Director.
Earl Kneissler, Program Director.
Jim Larkin, Promotion Director.
Rita Masi, Business Manager.

Highest 30 Sec. Rate: $400.

NETWORK BASE HOURLY RATE: $685.

City of License: Erie. **ADI:** Erie. **Rank:** 142.

Total Households: ©MSI Consumer Market Data as of 1/1/91. TV Homes, TV% and Circulation ©1991 Arbitron. County coverage based on Arbitron study.

Net Weekly Circulation	State County	Total Households	TV Households	%
	PENNSYLVANIA			
50% & Over	Crawford	32,400	31,700	98
	Erie	104,600	103,300	99
	Warren	17,400	16,900	97

WSEE-TV BPCT-810911KG Granted 10/8/81 © American Map Corp., No. 14244

Net Weekly Circulation	State County	Total Households	TV Households	%
	PENNSYLVANIA			
Between 25-49%	Venango	23,800	23,100	97
	NEW YORK			
Between 5-24%	Cattaraugus	30,700	30,100	98
	Chautauqua	54,300	53,400	98
	OHIO			
	Ashtabula	37,700	37,200	99
	PENNSYLVANIA			
	Forest	1,900	1,900	100
	Mc Kean	18,100	17,700	98
Station Totals		**320,900**	**315,300**	**98**
Net Weekly Circulation (1991)				**158,200**
Average Daily Circulation (1991)				**82,100**

There is no more visible place for your advertising message than the pages of the
Television & Cable Factbook

Pennsylvania—Harrisburg-York

WHP-TV

Ch. 21

Network Service: CBS.

Licensee: WHP Inc., Box 1507, Harrisburg, PA 17105.

Studio: 3300 N. 6th St., Harrisburg, PA 17110.

Telephone: 717-238-2100. **TWX:** 510-650-4925. **Fax:** 717-238-4903.

Technical Facilities: Channel No. 21 (512-518 MHz). Authorized power: 1200-kw max. visual, 120-kw max. aural. Antenna: 1220-ft. above av. terrain, 500-ft. above ground, 1810-ft. above sea level.

Latitude	40°	20'	44"
Longitude	76°	52'	09"

Transmitter: Blue Mountain.

Multichannel TV Sound: Stereo only.

Satellite Earth Stations: Microdyne, 7-meter C-band; Scientific-Atlanta, 7-meter C-band; Microdyne, Scientific-Atlanta receivers.

AM Affiliate: WHP, 5-kw, 580 kHz (CBS).

FM Affiliate: WHP-FM, 17-kw, 97.3 MHz (No. 247), 840-ft.

News Services: AP, UPI.

Ownership: Commonwealth Communications Services Inc.

Began Operation: April 15, 1953.

Represented (sales): Petry Television Inc.

Represented (legal): Dow, Lohnes & Albertson.

Represented (engineering): Cohen, Dippell & Everist, P.C.

Personnel:
Joseph M. Higgins, President & Chief Executive Officer.
Thomas G. Miller, General Sales Manager.
Jeff Hertrick, News Director.
Mary O. Hoff, Program Director.
Maurice Gannaway, Director of Engineering.
Matthew Hope, Director, Creative Services.

Highest 30 Sec. Rate: $1500.

NETWORK BASE HOURLY RATE: $550.

City of License: Harrisburg. **ADI:** Harrisburg-York-Lancaster-Lebanon. **Rank:** 44.

Total Households: ©MSI Consumer Market Data as of 1/1/91. TV Homes, TV% and Circulation ©1991 Arbitron. County coverage based on Arbitron study.

Net Weekly Circulation	State County	Total Households	TV Households	%
	PENNSYLVANIA			
50% & Over	Cumberland	75,200	74,000	98
	Dauphin	98,200	96,500	98
	Juniata	7,900	7,600	96
	Lebanon	42,800	41,900	98

WHP-TV BPCT-4510 Granted 6/26/72 © American Map Corp., 14244

Net Weekly Circulation	State County	Total Households	TV Households	%
50% & Over	Perry	16,000	15,600	98
	York	131,400	129,300	98
	PENNSYLVANIA			
Between 25-49%	Adams	26,700	26,200	98
	Franklin	46,700	45,300	97
	Lancaster	154,300	149,700	97
	Snyder	13,100	12,600	96
	PENNSYLVANIA			
Between 5-24%	Clinton	14,500	14,200	98
	Fulton	5,700	5,500	96
	Mifflin	18,400	17,900	97
	Montour	6,300	6,100	97
	Northumberland	40,800	39,800	97
	Schuylkill	63,200	62,000	98
	Union	11,600	11,100	96
Station Totals		**772,800**	**755,300**	**98**
Net Weekly Circulation (1991)				**371,800**
Average Daily Circulation (1991)				**186,900**

Pennsylvania—Harrisburg-York-Lebanon

WHTM-TV

Ch. 27

Network Service: ABC.

Licensee: WHTM-TV Inc., Box 5860, Harrisburg, PA 17110.

Studio: 3235 Hoffman St., Harrisburg, PA 17110.

Telephone: 717-236-2727. **TWX:** 510-650-0803. **Fax:** 717-232-5272.

Technical Facilities: Channel No. 27 (548-554 MHz). Authorized power: 2382-kw max. visual, 238.2-kw max. aural. Antenna: 1120-ft. above av. terrain, 609-ft. above ground, 1690-ft. above sea level.

Latitude	40°	18'	57.40"
Longitude	76°	57'	02.20"

Transmitter: W of U.S. Hwys. 11 & 15, N of State Hwy. 944.

Satellite Earth Stations: Andrew, 7.3-meter C-band; Andrew, 4.5-meter C-band; Comtech, 3.5-meter Ku & C-band; Avantek receivers.

News Service: AP.

Ownership: Smith Broadcasting Group Inc. (Group Owner).

Began Operation: June 19, 1953 on Ch. 71; May 15, 1957 FCC authorized WTPA to purchase transmitter & tower of off-air WCMB-TV and to switch to Ch. 27, Ch. 71 being assigned to WCMB-TV (**Television Digest**, Vol. 13:15, 20). Sale to Times Mirror Co. by Newhouse Bcstg. approved by FCC March 27, 1980 (Vol. 18:50, 19:19). Sale to present owners approved April 17, 1986.

Represented (sales): Harrington, Righter & Parsons Inc.

Represented (legal): Hogan & Hartson.

Personnel:
Robert N. Smith, President.
John Purcell, Vice President & General Manager.
Paul D'Dell, Station Manager.
Jay Rabin, General Sales Manager.
Caroline Wilson, Promotion Director.
Holly Steuart, News Director.
Donald Landis, Chief Engineer.
Joseph Fry, Controller.

Rates: On request.

City of License: Harrisburg. **ADI:** Harrisburg-York-Lancaster-Lebanon. **Rank:** 44.

Total Households: ©MSI Consumer Market Data as of 1/1/91. TV Homes, TV% and Circulation ©1991 Arbitron. County coverage based on Arbitron study.

Net Weekly Circulation	State / County	Total Households	TV Households	%
	PENNSYLVANIA			
50% & Over	Cumberland	75,200	74,000	98
	Dauphin	98,200	96,500	98
	Juniata	7,900	7,600	96
	Lebanon	42,800	41,900	98
	Mifflin	18,400	17,900	97
	Perry	16,000	15,600	98
	York	131,400	129,300	98

WHTM-TV BPCT-3028 Granted 5/11/62

© American Map Corp., 14244

Net Weekly Circulation	State / County	Total Households	TV Households	%
	PENNSYLVANIA			
Between 25-49%	Adams	26,700	26,200	98
	Huntingdon	15,500	15,100	97
	Lancaster	154,300	149,700	97
	Snyder	13,100	12,600	96
	PENNSYLVANIA			
Between 5-24%	Berks	131,300	129,300	99
	Franklin	46,700	45,300	97
	Montour	6,300	6,100	97
	Northumberland	40,800	39,800	97
	Schuylkill	63,200	62,000	98
	Union	11,600	11,100	96
Station Totals		**899,400**	**880,000**	**98**
Net Weekly Circulation (1991)				**441,800**
Average Daily Circulation (1991)				**246,000**

Need Broadcast TV or Cable TV Mail Labels From the Factbook?

Call Warren Publishing Inc.'s
Market Research & Data Sales Dept.
202-872-9200

WWLF-TV

Ch. 56

(Satellite of WOLF-TV, Scranton, PA)

Network Service: Fox.

Licensee: Scranton TV Partners Ltd., 916 Oak St., Scranton, PA 18508.

Studio: See WOLF-TV, Scranton, PA.

Telephone: 717-347-9653.

Technical Facilities: Channel No. 56 (722-728 MHz). Authorized power: 1000-kw max. visual. Antenna: 266-ft. above av. terrain, 174-ft. above ground, 1994-ft. above sea level.

Latitude	41°	02'	13"
Longitude	76°	05'	07"

Transmitter: Nescopeck Mountain, near State Rte. 93, Hollenback/Sugarloaf.

Multichannel TV Sound: Stereo only.

Ownership: Scranton TV Partners Ltd.

Began Operation: June 3, 1985.

Represented (sales): Seltel Inc.

Represented (legal): Latham & Watkins.

Personnel: See WOLF-TV, Scranton, PA.

Rates: Sold in combination with WOLF-TV, Scranton-Wilkes-Barre.

Arbitron Data: Included with WOLF-TV, Scranton, PA.

City of License: Hazleton. **ADI:** Wilkes Barre-Scranton. **Rank:** 53.

WJAC-TV

Ch. 6

Network Service: NBC.

Licensee: WJAC Inc., 1949 Hickory Lane, Johnstown, PA 15905.

Studio: 1949 Hickory Lane, Johnstown, PA 15905.

Telephone: 814-255-7600.

Technical Facilities: Channel No. 6 (82-88 MHz). Authorized power: 70.8-kw visual, 10.5-kw aural. Antenna: 1119-ft. above av. terrain, 148-ft. above ground, 2848-ft. above sea level.

Latitude	40°	22'	17"
Longitude	78°	58'	58"

Transmitter: Laurel Hill, 4.5-mi. NW of Johnston.

Multichannel TV Sound: Stereo only.

Satellite Earth Stations: Comtech, 5-meter C-band; ChannelMaster, 3.5-meter C-band; Harris, 7-meter Ku-band; Microdyne C-band; Drake, Harris, Microdyne, Pinzone receivers.

News Services: NBC, AP, NIWS.

Ownership: WJAC Inc.

Began Operation: September 15, 1949.

Represented (sales): Harrington, Righter & Parsons Inc.

Represented (legal): Wilkinson, Barker, Knauer & Quinn.

Represented (engineering): Cohen, Dippell & Everist, P.C.

Personnel:
James M. Edwards Sr., President & General Manager.
Richard D. Schrott, Vice President & General Sales Manager.
James Parker, Local Sales Manager.
Ron Miller, News Director.
Dino Tessari, Operations Manager.
Ken DeGennaro, Promotion & Production Manager.
Jolene Courter, Program Manager.
Gale Koestler, Director of Human Resources.
Daniel Pavuk, Controller.
Rob Abele, Chief Engineer.

Highest 30 Sec. Rate: $850.

NETWORK BASE HOURLY RATE: $1300.

City of License: Johnstown. **ADI:** Johnstown-Altoona. **Rank:** 89.

Total Households: ©MSI Consumer Market Data as of 1/1/91. TV Homes, TV% and Circulation ©1991 Arbitron. County coverage based on Arbitron study.

Net Weekly Circulation	State County	Total Households	TV Households Households	TV Households %
	PENNSYLVANIA			
50% & Over	Armstrong	30,300	29,800	98
	Bedford	18,100	17,600	97
	Blair	50,800	50,000	98
	Cambria	62,700	61,900	99
	Cameron	2,800	2,800	100
	Centre	40,700	39,700	98
	Clarion	14,900	14,600	98
	Clearfield	30,800	30,300	98
	Elk	14,100	13,900	99
	Forest	1,900	1,900	100
	Huntingdon	15,500	15,100	97
	Indiana	33,000	32,400	98
	Jefferson	19,200	18,900	98
	Somerset	31,000	30,400	98
	WEST VIRGINIA			
	Grant	3,700	3,600	97

WJAC-TV BPCT-640 Granted 7/11/52

© American Map Corp., 14244

Net Weekly Circulation	State County	Total Households	TV Households Households	TV Households %
	MARYLAND			
Between 25-49%	Garrett	9,900	9,800	99
	PENNSYLVANIA			
	Fulton	5,700	5,500	96
	Mifflin	18,400	17,900	97
	Westmoreland	145,400	143,800	99
	WEST VIRGINIA			
	Hampshire	6,200	6,100	98
	MARYLAND			
Between 5-24%	Allegany	28,800	28,600	99
	PENNSYLVANIA			
	Butler	56,500	55,800	99
	Fayette	57,100	55,900	98
	Greene	15,400	15,100	98
	Mc Kean	18,100	17,700	98
	Potter	7,000	6,800	97
	Venango	23,800	23,100	97
	Warren	17,400	16,900	97
	WEST VIRGINIA			
	Hardy	3,800	3,700	97
Station Totals		**783,000**	**769,600**	**98**
Net Weekly Circulation (1991)				**411,700**
Average Daily Circulation (1991)				**240,500**

Your message in this ad space could cost as little as $95, and it will reach the people important to you!
Television & Cable Factbook

WWCP-TV

Ch. 8

Network Service: Fox.

Licensee: Evergreen Bcstg. Corp., 1450 Scalp Ave., Johnstown, PA 15904.

Studio: 1450 Scalp Ave., Johnstown, PA 15904.

Telephone: 814-266-8088. **TWX:** 411262488950. **Fax:** 814-266-7749.

Technical Facilities: Channel No. 8 (180-186 MHz). Authorized power: 166-kw visual, 16.6-kw aural. Antenna: 1208-ft. above av. terrain, 270-ft. above ground, 3175-ft. above sea level.

Latitude	40°	10'	53"
Longitude	79°	09'	06"

Transmitter: Approx. 6-mi. SE of Ligonier, near Hwy. 30.

Satellite Earth Stations: ChannelMaster, 4.4-meter C-band; Microdyne, 7-meter C-band; RCA, 3-meter Ku-band; ChannelMaster, M/A-Com, Microdyne receivers.

News Services: AP, CNN, Fox, UPI.

Ownership: Smith Broadcasting Group Inc. (Group Owner).

Began Operation: October 13, 1986.

Represented (sales): Katz Independent TV Sales.

Represented (legal): Hogan & Hartson.

Represented (engineering): Jules Cohen & Associates, P.C.

Personnel:
Martin H. Ostrow, General Manager.
Christopher J. Taylor, Station Manager.
Ron Kabo, Local Sales Manager.
Robert Andrade, Chief Engineer.
Jeff Alan, News Director.
Kathleen Smith, Administration Director.

Rates: On request.

City of License: Johnstown. **ADI:** Johnstown-Altoona. **Rank:** 89.

Total Households: ©MSI Consumer Market Data as of 1/1/91. TV Homes, TV% and Circulation ©1991 Arbitron. County coverage based on Arbitron study.

Net Weekly Circulation	State County	Total Households	TV Households Households	%
	PENNSYLVANIA			
50% & Over	Bedford	18,100	17,600	97
	Blair	50,800	50,000	98
	Cambria	62,700	61,900	99
	Jefferson	19,200	18,900	98
	Somerset	31,000	30,400	98
	MARYLAND			
Between 25-49%	Garrett	9,900	9,800	99
	PENNSYLVANIA			
	Armstrong	30,300	29,800	98
	Cameron	2,800	2,800	100
	Centre	40,700	39,700	98
	Clarion	14,900	14,600	98
	Clearfield	30,800	30,300	98

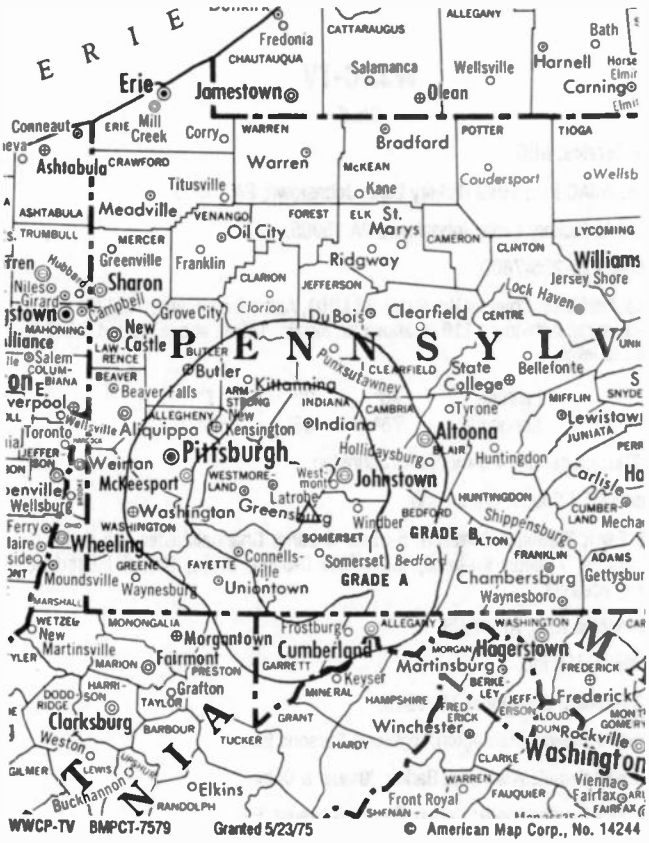

WWCP-TV BMPCT-7579 Granted 5/23/75 © American Map Corp., No. 14244

Net Weekly Circulation	State County	Total Households	TV Households Households	%
Between 25-49%	Elk	14,100	13,900	99
	Huntingdon	15,500	15,100	97
	Indiana	33,000	32,400	98
	WEST VIRGINIA			
	Grant	3,700	3,600	97
	PENNSYLVANIA			
Between 5-24%	Butler	56,500	55,800	99
	Clinton	14,500	14,200	98
	Fayette	57,100	55,900	98
	Forest	1,900	1,900	100
	Greene	15,400	15,100	98
	Mifflin	18,400	17,900	97
	Venango	23,800	23,100	97
	Washington	81,300	80,200	99
	Westmoreland	145,400	143,800	99
	WEST VIRGINIA			
	Hampshire	6,200	6,100	98
	Preston	11,300	11,100	98
Station Totals		809,300	795,900	98
Net Weekly Circulation (1991)				264,700
Average Daily Circulation (1991)				111,700

Pennsylvania—Lancaster

WGAL

Ch. 8

Network Service: NBC.

Licensee: Pulitzer Bcstg. Co., Box 7127, Lancaster, PA 17604.

Studio: 1300 Columbia Ave., Lancaster, PA 17603-7127.

Branch Offices: 333 Market St., Harrisburg, PA 17100; 18 S. George St., Market Way South, York, PA 17401.

Mailing Address: Box 7127, Lancaster, PA 17604-7127.

Telephone: 717-393-5851. **TWX:** 510-600-1877. **Fax:** 717-393-9484.

Technical Facilities: Channel No. 8 (180-186 MHz). Authorized power: 107-kw visual, 21.4-kw aural. Antenna: 1360-ft. above av. terrain, 823-ft. above ground, 1849-ft. above sea level.

Latitude	40°	02'	04"
Longitude	76°	37'	08"

Transmitter: 2.25-mi. NE of Hallam, PA.

Multichannel TV Sound: Stereo and separate audio program.

Satellite Earth Stations: Harris, 8.8-meter C-band; RCA Ku-band; Harris receivers.

News Services: AP, UPI.

Ownership: Pulitzer Broadcasting Co. (Group Owner).

Began Operation: March 18, 1949. Sale to present owner by Steinman Stations approved by FCC Oct. 5, 1978 (**Television Digest**, Vol. 17:50).

Represented (sales): Katz Television.

Represented (legal): Verner, Liipfert, Bernhard, McPherson & Hand.

Represented (engineering): A. D. Ring & Associates, P.C.

Personnel:
David McAtee, Vice President & General Manager.
Nelson Sears, Program Manager.
Rigby Wilson, General Sales Manager.
John Feeser, National Sales Manager.
Ed Wickenheiser, News Director.
Cil Frazier, Promotion & Marketing Director.
Pat Saam, Commercial Operations Manager.
Robert B. Good Jr., Chief Engineer.
Robert Singer, Business Manager.

Rates: On request.

City of License: Lancaster. **ADI:** Harrisburg-York-Lancaster-Lebanon. **Rank:** 44.

Total Households: ©MSI Consumer Market Data as of 1/1/91. TV Homes, TV% and Circulation ©1991 Arbitron. County coverage based on Arbitron study.

Net Weekly Circulation	State County	Total Households	TV Households Households	TV Households %
	PENNSYLVANIA			
50% & Over	Adams	26,700	26,200	98
	Cumberland	75,200	74,000	98
	Dauphin	98,200	96,500	98
	Franklin	46,700	45,300	97
	Juniata	7,900	7,600	96
	Lancaster	154,300	149,700	97
	Lebanon	42,800	41,900	98
	Mifflin	18,400	17,900	97
	Perry	16,000	15,600	98
	York	131,400	129,300	98

WGAL BPCT-910 Granted 2/3/54 © American Map Corp., No. 14244

Net Weekly Circulation	State County	Total Households	TV Households Households	TV Households %
	PENNSYLVANIA			
Between 25-49%	Berks	131,300	129,300	99
	Northumberland	40,800	39,800	97
	Schuylkill	63,200	62,000	98
	Snyder	13,100	12,600	96
	MARYLAND			
Between 5-24%	Carroll	42,800	42,600	100
	Cecil	25,600	25,500	100
	Harford	59,000	58,700	99
	PENNSYLVANIA			
	Chester	131,800	130,100	99
	Fulton	5,700	5,500	96
	Huntingdon	15,500	15,100	97
	Monroe	37,100	36,500	98
	Montour	6,300	6,100	97
	Sullivan	2,300	2,200	96
	Union	11,600	11,100	96
Station Totals		1,203,700	1,181,100	98
Net Weekly Circulation (1991)				654,000
Average Daily Circulation (1991)				363,200

NEED BROADCAST TV OR CABLE TV DATA FROM THE FACTBOOK ON TAPE OR DISKETTE? NEED CUSTOMIZED REPORTS?

Call Warren Publishing's
Market Research & Data Sales Dept. **202-872-9200**

WLYH-TV

Ch. 15

Network Service: CBS.

Licensee: Gateway Communications Inc., One Bala Plaza, Suite 237, Bala Cynwyd, PA 19004.

Studio: RD 5, Television Hill, Lebanon, PA 17042.

Mailing Address: Box 1283, Lebanon, PA 17042.

Telephone: 717-273-4551. **TWX:** 510-650-4953. **Fax:** 717-270-0901.

Technical Facilities: Channel No. 15 (476-482 MHz). Authorized power: 1050-kw max. & 676-kw horizontal visual, 68-kw & 33.8-kw horizontal aural. Antenna: 1364-ft. above av. terrain, 1062-ft. above ground, 1940-ft. above sea level.

Latitude	40°	15'	45"
Longitude	76°	27'	53"

Transmitter: Television Hill, RD 5.

Satellite Earth Stations: 3-meter Ku & C-band; Scientific-Atlanta, 7-meter C-band; Scientific-Atlanta, 4-meter C-band; AFC, 3.6-meter Ku-band; Drake, Scientific-Atlanta, Agile Omni receivers.

News Services: AP, CBS, CNN.

Ownership: Gateway Communications Inc. (Group Owner).

Began Operation: October 9, 1953, but left air Oct. 16, 1954. Sold to Triangle Publications by radio WLBR-Lebanon News interests and station resumed operation May 2, 1957 (**Television Digest**, Vol. 11:27, 13:18). Sale by Triangle to present owner approved by FCC Sept. 20, 1972 (Vol. 11:50; 12:39).

Represented (sales): Seltel Inc.

Represented (engineering): Smith & Powstenko.

Personnel:
David F. Metz, Vice President & General Manager.
Bob Patterson, Program Director.
John McNally, Local Sales Manager.
Kathy Morgan, Business Manager.
Leilyn Perri, News Director.
Jan Hrabovsky, Promotion Manager.
Tim Costley, Chief Engineer.

Highest 30 Sec. Rate: $600.

NETWORK BASE HOURLY RATE: $400.

City of License: Lancaster. **ADI:** Harrisburg-York-Lancaster-Lebanon. **Rank:** 44.

Total Households: ©MSI Consumer Market Data as of 1/1/91. TV Homes, TV% and Circulation ©1991 Arbitron. County coverage based on Arbitron study.

Net Weekly Circulation	State County	Total Households	TV Households Households	 %
	PENNSYLVANIA			
50% & Over	Lebanon	42,800	41,900	98
	PENNSYLVANIA			
Between 25-49%	Adams	26,700	26,200	98

WLYH-TV BMPCT-790214KI Granted 6/29/79 © American Map Corp., 14244

Net Weekly Circulation	State County	Total Households	TV Households Households	 %
Between 25-49%	Dauphin	98,200	96,500	98
	Juniata	7,900	7,600	96
	Lancaster	154,300	149,700	97
	York	131,400	129,300	98
	MARYLAND			
Between 5-24%	Cecil	25,600	25,500	100
	PENNSYLVANIA			
	Berks	131,300	129,300	99
	Cumberland	75,200	74,000	98
	Mifflin	18,400	17,900	97
	Northumberland	40,800	39,800	97
	Perry	16,000	15,600	98
	Schuylkill	63,200	62,000	98
	Snyder	13,100	12,600	96
	Sullivan	2,300	2,200	96
Station Totals		**847,200**	**830,100**	**98**
Net Weekly Circulation (1991)				**252,800**
Average Daily Circulation (1991)				**87,100**

Pennsylvania—Philadelphia

KYW-TV

Ch. 3

Network Service: NBC.

Licensee: Group W Television Inc., Independence Mall East, Philadelphia, PA 19106.

Studio: Independence Mall East, Philadelphia, PA 19106.

Telephone: 215-238-4700. **Fax:** 215-238-4907.

Technical Facilities: Channel No. 3 (60-66 MHz). Authorized power: 99.5-kw visual, 9.95-kw aural. Antenna: 1000-ft. above av. terrain, 1116-ft. above ground, 1369-ft. above sea level.

Latitude	40°	02'	38"
Longitude	75°	14'	26"

Transmitter: Roxborough, PA.

Multichannel TV Sound: Stereo and separate audio program.

Satellite Earth Stations: Vertex, 4.5-meter Ku-band; Scientific-Atlanta, 3-meter Ku-band; Scientific-Atlanta, 10-meter C-band; Scientific-Atlanta receivers.

AM Affiliate: KYW, 50-kw, 1060 kHz.

FM Affiliate: WMMR-FM.

News Services: AP, Group W Newsfeed, UPI.

Ownership: Group W—Westinghouse Broadcasting (Group Owner).

Began Operation: September 1, 1941. Sold to Westinghouse Bcstg. by Philco Corp. in 1953 (**Television Digest**, Vol. 9:8, 22); then transferred to NBC in deal approved Dec. 21, 1955 (Vol. 11:2, 12:3). Transfer from NBC back to Westinghouse under order by FCC approved Feb. 17, 1965 (Vol. 5:7, 8, 25).

Represented (sales): Group W Television Sales.

Personnel:
Jonathan Klein, Vice President & General Manager.
Allen Murphy, General Sales Manager.
Robert Ross, Director of Broadcast Operations & Engineering.
James Eaton, Director, KYW Enterprises.
Jim Zuratt, Controller.
Scott Herman, News Director.
Steve Johnson, Promotion Director.
Dick Goggin, Product Manager.
Charles Thomson, Editorial Director.
Susan Cohen-Dickler, Executive Producer.
Iona Harper, Human Resources Manager.
Joanne Calabria, Communications Director.

Rates: On request.

City of License: Philadelphia. **ADI:** Philadelphia. **Rank:** 4.

Total Households: ©MSI Consumer Market Data as of 1/1/91. TV Homes, TV% and Circulation ©1991 Arbitron. County coverage based on Arbitron study.

Net Weekly Circulation	State County	Total Households	TV Households Households	TV Households %
	DELAWARE			
50% & Over	Kent	39,500	39,200	99
	New Castle	159,800	159,200	100
	NEW JERSEY			
	Atlantic	85,200	83,700	98
	Burlington	140,500	139,300	99
	Camden	186,200	184,700	99
	Cape May	42,400	41,700	98
	Cumberland	49,700	49,100	99
	Gloucester	77,800	77,200	99
	Mercer	122,200	120,600	99
	Salem	24,800	24,500	99
	PENNSYLVANIA			
	Berks	131,300	129,300	99

KYW-TV BPCT-2214 Granted 3/20/57 © American Map Corp., 14244

Net Weekly Circulation	State County	Total Households	TV Households Households	TV Households %
50% & Over	Bucks	197,400	195,800	99
	Chester	131,800	130,100	99
	Delaware	212,700	211,200	99
	Lehigh	116,300	114,700	99
	Montgomery	260,700	258,200	99
	Northampton	94,300	92,900	99
	Philadelphia	643,100	632,800	98
	MARYLAND			
Between 25-49%	Cecil	25,600	25,500	100
	NEW JERSEY			
	Hunterdon	36,300	35,800	99
	Ocean	174,400	172,800	99
	Warren	33,800	33,300	99
	PENNSYLVANIA			
	Carbon	22,300	22,000	98
	Lancaster	154,300	149,700	97
	Monroe	37,100	36,500	98
	Schuylkill	63,200	62,000	98
	DELAWARE			
Between 5-24%	Sussex	45,200	44,700	99
	MARYLAND			
	Caroline	9,500	9,400	99
	NEW JERSEY			
	Monmouth	210,500	208,400	99
	Somerset	83,700	83,000	99
	PENNSYLVANIA			
	Lebanon	42,800	41,900	98
	Luzerne	129,900	128,200	99
Station Totals		**3,784,300**	**3,737,400**	**99**
Net Weekly Circulation (1991)				**2,554,800**
Average Daily Circulation (1991)				**1,369,700**

WCAU-TV

Ch. 10

Network Service: CBS.

Licensee: CBS Inc., City Ave. & Monument Rd., Philadelphia, PA 19131.

Studio: City Ave. & Monument Rd., Philadelphia, PA 19131.

Telephone: 215-668-5510.

Technical Facilities: Channel No. 10 (192-198 MHz). Authorized power: 191-kw visual, 19.1-kw aural. Antenna: 1160-ft. above av. terrain, 1139-ft. above ground, 1421-ft. above sea level.

Latitude	40°	02'	31"
Longitude	75°	14'	11"

Transmitter: Domino Lane & Fowler St., Roxborough, PA.

Multichannel TV Sound: Stereo only.

Satellite Earth Stations: Scientific-Atlanta, 7-meter C-band; Andrew, 5.6-meter Ku-band; Microdyne, Scientific-Atlanta receivers.

AM Affiliate: WCAU, 50-kw, 1210 kHz.

FM Affiliate: WCAU-FM, 8.9-kw, 98.1 MHz (No. 251), 1000-ft.

News Services: AP, UPI.

Ownership: CBS Inc. (Group Owner).

Began Operation: March 15, 1948. Sale to present owner by **Philadelphia Bulletin** interests approved July 23, 1958 by FCC (**Television Digest**, Vol. 13:51; 14:1, 18, 27, 30).

Represented (sales): CBS Television Stations National Sales.

Personnel:
Eugene Lothery, Vice President & General Manager.
Jay Newman, Vice President & Station Manager.
Jeffry M. Cash, Director of Sales.
Dave Kenworthy, Director of Communications.
David Harvey, Director, Operations & Engineering.
Christine Boeke, Director, Marketing Services.
Drew Berry, News Director.
Joanne Wilder, Director, Community Affairs.

Rates: On request.

NETWORK BASE HOURLY RATE: $4000.

City of License: Philadelphia. **ADI:** Philadelphia. **Rank:** 4.

Total Households: ©MSI Consumer Market Data as of 1/1/91. TV Homes, TV% and Circulation ©1991 Arbitron. County coverage based on Arbitron study.

Net Weekly Circulation	State County	Total Households	TV Households Households	 %
	DELAWARE			
50% & Over	Kent	39,500	39,200	99
	New Castle	159,800	159,200	100
	NEW JERSEY			
	Atlantic	85,200	83,700	98
	Burlington	140,500	139,300	99
	Camden	186,200	184,700	99
	Cape May	42,400	41,700	98
	Cumberland	49,700	49,100	99
	Gloucester	77,800	77,200	99
	Mercer	122,200	120,600	99
	Salem	24,800	24,500	99
	PENNSYLVANIA			
	Berks	131,300	129,300	99

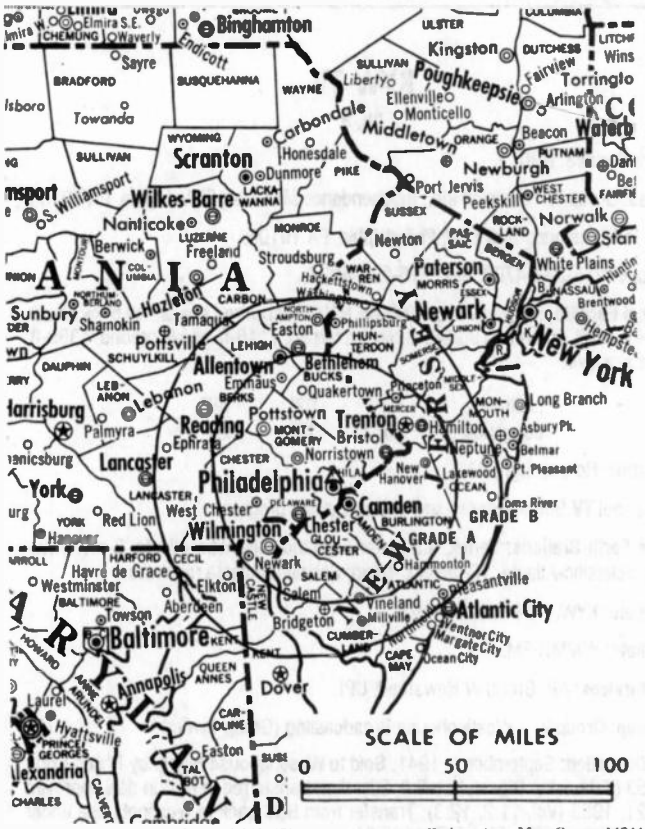

WCAU-TV BPCT-4403 Granted 2/25/71 © American Map Corp., 14244

Net Weekly Circulation	State County	Total Households	TV Households Households	 %
50% & Over	Bucks	197,400	195,800	99
	Carbon	22,300	22,000	98
	Chester	131,800	130,100	99
	Delaware	212,700	211,200	99
	Lehigh	116,300	114,700	99
	Montgomery	260,700	258,200	99
	Northampton	94,300	92,900	99
	Philadelphia	643,100	632,800	98
	Schuylkill	63,200	62,000	98
	MARYLAND			
Between 25-49%	Cecil	25,600	25,500	100
	NEW JERSEY			
	Hunterdon	36,300	35,800	99
	Ocean	174,400	172,800	99
	Warren	33,800	33,300	99
	PENNSYLVANIA			
	Lancaster	154,300	149,700	97
	Monroe	37,100	36,500	98
	DELAWARE			
Between 5-24%	Sussex	45,200	44,700	99
	MARYLAND			
	Caroline	9,500	9,400	99
	NEW JERSEY			
	Monmouth	210,500	208,400	99
	PENNSYLVANIA			
	Lebanon	42,800	41,900	98
Station Totals		**3,570,700**	**3,526,200**	**99**
Net Weekly Circulation (1991)				**2,555,300**
Average Daily Circulation (1991)				**1,292,000**

Pennsylvania—Philadelphia

WGBS-TV

Ch. 57

Network Service: None, independent.

Licensee: Combined Broadcasting Inc.

Studio: 420 N. 20th St., Philadelphia, PA 19130.

Telephone: 215-563-5757. **TWX:** 215-563-5687.

Technical Facilities: Channel No. 57 (728-734 MHz). Authorized power: 5000-kw max. visual, 500-kw max. aural. Antenna: 1159-ft. above av. terrain, 1134-ft. above ground, 1376-ft. above sea level.

Latitude	40°	02'	21"
Longitude	75°	14'	13"

Transmitter: Umbria & Paoli Ave., Roxborough.

Satellite Earth Stations: Microdyne, 7-meter; Prodelin, 4.5-meter.

Ownership: Combined Broadcasting Inc. (Group Owner).

Began Operation: June 15, 1981. FCC approved sale to Grant Bcstg. by Leon S. Gross, et al., April 24, 1985. Transfer to present owners approved June 8, 1988.

Represented (sales): Katz Independent TV Sales.

Represented (legal): Loeb & Loeb.

Personnel:
Robert E. O'Connor, President.
Carol C. Healey, Station Manager.
Edward Shaffer, General Sales Manager.
Richard Hammond, Local Sales Manager.
Maria Kent, National Sales Manager.
Richard Quinto, Chief Engineer.
Mark Cooper, Promotion Director.
Kathleen Gorman, Business Manager.

Rates: On request.

City of License: Philadelphia. **ADI:** Philadelphia. **Rank:** 4.

Total Households: ©MSI Consumer Market Data as of 1/1/91. TV Homes, TV% and Circulation ©1991 Arbitron. County coverage based on Arbitron study.

Net Weekly Circulation	State County	Total Households	TV Households	%
	DELAWARE			
Between 25-49%	New Castle	159,800	159,200	100
	NEW JERSEY			
	Atlantic	85,200	83,700	98
	Burlington	140,500	139,300	99
	Camden	186,200	184,700	99
	Cumberland	49,700	49,100	99
	Gloucester	77,800	77,200	99
	Salem	24,800	24,500	99
	PENNSYLVANIA			
	Bucks	197,400	195,800	99
	Chester	131,800	130,100	99
	Delaware	212,700	211,200	99
	Montgomery	260,700	258,200	99
	Philadelphia	643,100	632,800	98

WGBS-TV BPCT—850809KH Granted 9/16/85 © American Map Corp., No. 14244

Net Weekly Circulation	State County	Total Households	TV Households	%
	DELAWARE			
Between 5-24%	Kent	39,500	39,200	99
	MARYLAND			
	Cecil	25,600	25,500	100
	NEW JERSEY			
	Cape May	42,400	41,700	98
	Hunterdon	36,300	35,800	99
	Mercer	122,200	120,600	99
	Ocean	174,400	172,800	99
	PENNSYLVANIA			
	Berks	131,300	129,300	99
	Lancaster	154,300	149,700	97
	Lebanon	42,800	41,900	98
Station Totals		**2,938,500**	**2,902,300**	**99**
Net Weekly Circulation (1991)				**960,000**
Average Daily Circulation (1991)				**330,300**

Some 23,705 key industry people can see your message when you advertise in the
Television & Cable Factbook

WPHL-TV

Ch. 17

Network Service: None, independent.

Licensee: WPHL-TV Inc., 5001 Wynnefield Ave., Philadelphia, PA 19131.

Studio: 5001 Wynnefield Ave., Philadelphia, PA 19131.

Telephone: 215-878-1700. **Fax:** 215-879-3665.

Technical Facilities: Channel No. 17 (488-494 MHz). Authorized power: 2340-kw max. & 1290-kw horizontal visual, 350-kw max. aural. Antenna: 1050-ft. above av. terrain, 1092-ft. above ground, 1313-ft. above sea level.

Latitude	40°	02'	30"
Longitude	75°	14'	24"

Transmitter: E. Domino Lane.

Multichannel TV Sound: Stereo only.

Satellite Earth Stations: Andrew, 4.5-meter C-band; AFC, 3.7-meter Ku-band; M/A-Com, Scientific-Atlanta receivers.

Ownership: Taft Broadcasting Partners L.P. (Group Owner).

Began Operation: July 17, 1960, but left air Aug. 1, 1962. Resumed operation Sept. 17, 1965. Assignment of license to U.S. Communications (AVC Corp.) approved by FCC Dec. 6, 1967. Sale to Providence Journal by AVC Corp. approved by FCC Nov. 16, 1978 (**Television Digest**, Vol. 18:20). Sale to present owners approved Oct. 22, 1987 (Vol. 27:30).

Represented (sales): TeleRep Inc.

Represented (legal): Koteen & Naftalin.

Represented (engineering): A. D. Ring & Associates, P.C.

Personnel:
Randall Smith, Executive Vice President & General Manager.
Stephen Mosko, Vice President & Station Manager.
Bruce Wietlisbach, Vice President, Finance.
Jan Dickler, General Sales Manager.
Tim Cabrey, National Sales Manager.
Karen Corbin, Director of Marketing & Programming.
Wanda Fletcher, Operations Manager.
David Smith, Engineering Manager.

Highest 30 Sec. Rate: $5000.

City of License: Philadelphia. **ADI:** Philadelphia. **Rank:** 4.

Total Households: ©MSI Consumer Market Data as of 1/1/91. TV Homes, TV% and Circulation ©1991 Arbitron. County coverage based on Arbitron study.

Net Weekly Circulation	State County	Total Households	TV Households Households	TV Households %
	NEW JERSEY			
50% & Over	Cumberland	49,700	49,100	99
	Salem	24,800	24,500	99
	PENNSYLVANIA			
	Philadelphia	643,100	632,800	98
	DELAWARE			
Between 25-49%	Kent	39,500	39,200	99
	New Castle	159,800	159,200	100
	NEW JERSEY			
	Atlantic	85,200	83,700	98
	Burlington	140,500	139,300	99
	Camden	186,200	184,700	99
	Cape May	42,400	41,700	98
	Gloucester	77,800	77,200	99
	Mercer	122,200	120,600	99
	PENNSYLVANIA			
	Berks	131,300	129,300	99
	Bucks	197,400	195,800	99
	Carbon	22,300	22,000	98

WPHL-TV BPCT-5023 Granted 6/20/77 © American Map Corp., 14244

Net Weekly Circulation	State County	Total Households	TV Households Households	TV Households %
Between 25-49%	Chester	131,800	130,100	99
	Delaware	212,700	211,200	99
	Lancaster	154,300	149,700	97
	Lebanon	42,800	41,900	98
	Lehigh	116,300	114,700	99
	Montgomery	260,700	258,200	99
	Montour	6,300	6,100	97
	Northampton	94,300	92,900	99
	Northumberland	40,800	39,800	97
	Schuylkill	63,200	62,000	98
	DELAWARE			
Between 5-24%	Sussex	45,200	44,700	99
	MARYLAND			
	Cecil	25,600	25,500	100
	NEW JERSEY			
	Hunterdon	36,300	35,800	99
	Ocean	174,400	172,800	99
	Somerset	83,700	83,000	99
	Warren	33,800	33,300	99
	PENNSYLVANIA			
	Columbia	23,300	22,900	98
	Cumberland	75,200	74,000	98
	Dauphin	98,200	96,500	98
	Lycoming	44,900	43,700	97
	Monroe	37,100	36,500	98
	Perry	16,000	15,600	98
	Pike	11,100	10,800	97
	Snyder	13,100	12,600	96
	Union	11,600	11,100	96
	York	131,400	129,300	98
Station Totals		**3,906,300**	**3,853,800**	**99**
Net Weekly Circulation (1991)				**1,424,400**
Average Daily Circulation (1991)				**446,700**

Pennsylvania—Philadelphia

WPVI-TV

Ch. 6

Network Service: ABC.

Licensee: Capital Cities/ABC Inc., 4100 City Line Ave., Philadelphia, PA 19131.

Studio: 4100 City Line Ave., Philadelphia, PA 19131.

Telephone: 215-878-9700. TWX: 710-670-9799. Fax: 215-581-4515.

Technical Facilities: Channel No. 6 (82-88 MHz). Authorized power: 74-kw visual, 7.4-kw aural. Antenna: 1094-ft. above av. terrain, 1111-ft. above ground, 1369-ft. above sea level.

Latitude	40°	02'	38"
Longitude	75°	14'	26"

Transmitter: Culp St., Roxborough, PA.

Multichannel TV Sound: Stereo only.

Satellite Earth Stations: Transmit/receive Andrew, 5.6-meter Ku-band; Scientific-Atlanta, 7-meter C-band; Andrew, Scientific-Atlanta receivers.

News Services: ABC, AP, CNN, UPI.

Ownership: Capital Cities/ABC Inc. (Group Owner).

Began Operation: September 13, 1947. Sale to present owner by Triangle Publications approved by FCC Feb. 24, 1971 (**Television Digest**, Vol. 10:8, 9; 11:9).

Represented (sales): Capital Cities/ABC National TV Sales.

Represented (legal): Wilmer, Cutler & Pickering.

Personnel:
Alan Nesbitt, President & General Manager.
Todd Wheeler, Director of Sales.
Lisa Hipp, Local Sales Manager.
Charles D. Dunn, National Sales Manager.
Dave Davis, News Director.
William Burton, Promotion Director.
Robert Apfel, Business Manager.
Charles R. Bradley, Director of Programming & Operations.
Irwin L. Ross, Chief Engineer.
Linda Munich, Public Affairs Director.

Rates: On request.

City of License: Philadelphia. **ADI:** Philadelphia. **Rank:** 4.

Total Households: ©MSI Consumer Market Data as of 1/1/91. TV Homes, TV% and Circulation ©1991 Arbitron. County coverage based on Arbitron study.

Net Weekly Circulation	State County	Total Households	TV Households Households	TV Households %
	DELAWARE			
50% & Over	Kent	39,500	39,200	99
	New Castle	159,800	159,200	100
	NEW JERSEY			
	Atlantic	85,200	83,700	98
	Burlington	140,500	139,300	99
	Camden	186,200	184,700	99
	Cape May	42,400	41,700	98
	Cumberland	49,700	49,100	99
	Gloucester	77,800	77,200	99
	Mercer	122,200	120,600	99
	Salem	24,800	24,500	99
	PENNSYLVANIA			
	Berks	131,300	129,300	99

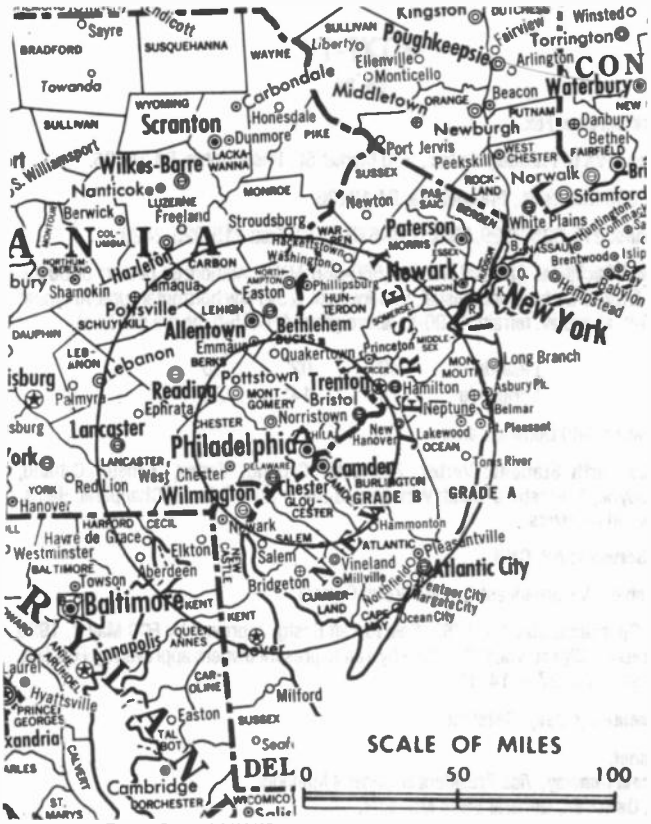

WPVI-TV BPCT-2212 Granted 3/22/57 © American Map Corp., 14244

Net Weekly Circulation	State County	Total Households	TV Households Households	TV Households %
50% & Over	Bucks	197,400	195,800	99
	Chester	131,800	130,100	99
	Delaware	212,700	211,200	99
	Lancaster	154,300	149,700	97
	Lehigh	116,300	114,700	99
	Montgomery	260,700	258,200	99
	Northampton	94,300	92,900	99
	Philadelphia	643,100	632,800	98
	MARYLAND			
Between 25-49%	Cecil	25,600	25,500	100
	NEW JERSEY			
	Hunterdon	36,300	35,800	99
	Ocean	174,400	172,800	99
	Warren	33,800	33,300	99
	PENNSYLVANIA			
	Carbon	22,300	22,000	98
	Monroe	37,100	36,500	98
	Schuylkill	63,200	62,000	98
	DELAWARE			
Between 5-24%	Sussex	45,200	44,700	99
	NEW JERSEY			
	Monmouth	210,500	208,400	99
	PENNSYLVANIA			
	Lebanon	42,800	41,900	98
	Northumberland	40,800	39,800	97
Station Totals		**3,602,000**	**3,556,600**	**99**
Net Weekly Circulation (1991)				**2,699,000**
Average Daily Circulation (1991)				**1,786,100**

Pennsylvania—Philadelphia

WTXF-TV

Ch. 29

Network Service: Fox.

Licensee: TVX of Philadelphia Inc., 330 Market St., Philadelphia, PA 19106.

Studio: 330 Market St., Philadelphia, PA 19106.

Telephone: 215-925-2929. **TWX:** 710-670-1979. **Fax:** 215-925-2420.

Technical Facilities: Channel No. 29 (560-566 MHz). Authorized power: 5000-kw max. & 3470-kw horizontal visual, 500-kw max. & 347-kw horizontal aural. Antenna: 1140-ft. above av. terrain, 1190-ft. above ground, 1415-ft. above sea level.

Latitude	40°	02'	26"
Longitude	75°	14'	20"

Transmitter: 340 Domino Lane.

Satellite Earth Stations: Vertex, 8.8-meter C-band; Vertex, 3-meter C-band; Microdyne, 3.6-meter C-band; Winegard, 3-meter Ku & C-band; Chapparal, Harris, Kenwood receivers.

News Services: AP, CNN.

Ownership: TVX Broadcast Group (Group Owner).

Began Operation: May 16, 1965. Sale to Taft Bcstg. approved by FCC May 7, 1969 (**Television Digest**, Vol. 9.21). Sale by Taft to present owners approved by FCC Feb. 20, 1987 (Vol. 27:9, 14, 15).

Represented (sales): Seltel Inc.

Personnel:
Michael Conway, Vice President & General Manager.
Walt DeHaven, General Sales Manager.
Brad Wagner, Local Sales Manager.
Bill Ballard, Local Sales Manager.
William Butler, Program Manager.
Roger Lamay, News Director.
Denise Rolfe, Promotion Manager.
Kent Von Hertsenberg, Business Manager.
Diane Krach, Chief Engineer.

Rates: On request.

City of License: Philadelphia. **ADI:** Philadelphia. **Rank:** 4.

Total Households: ©MSI Consumer Market Data as of 1/1/91. TV Homes, TV% and Circulation ©1991 Arbitron. County coverage based on Arbitron study.

Net Weekly Circulation	State County	Total Households	TV Households Households	TV Households %
	DELAWARE			
50% & Over	Kent	39,500	39,200	99
	New Castle	159,800	159,200	100
	NEW JERSEY			
	Atlantic	85,200	83,700	98
	Burlington	140,500	139,300	99
	Camden	186,200	184,700	99
	Cape May	42,400	41,700	98
	Cumberland	49,700	49,100	99
	Gloucester	77,800	77,200	99
	Salem	24,800	24,500	99
	PENNSYLVANIA			
	Berks	131,300	129,300	99
	Bucks	197,400	195,800	99
	Carbon	22,300	22,000	98
	Chester	131,800	130,100	99
	Delaware	212,700	211,200	99
	Montgomery	260,700	258,200	99
	Philadelphia	643,100	632,800	98
	DELAWARE			
Between 25-49%	Sussex	45,200	44,700	99
	MARYLAND			
	Cecil	25,600	25,500	100
	NEW JERSEY			
	Hunterdon	36,300	35,800	99

WTXF-TV BPCT—4576 Granted 6/21/73 © American Map Corp., No. 14244

Net Weekly Circulation	State County	Total Households	TV Households Households	TV Households %
Between 25-49%	Mercer	122,200	120,600	99
	Ocean	174,400	172,800	99
	Warren	33,800	33,300	99
	PENNSYLVANIA			
	Lancaster	154,300	149,700	97
	Lehigh	116,300	114,700	99
	Monroe	37,100	36,500	98
	Northampton	94,300	92,900	99
	Schuylkill	63,200	62,000	98
	MARYLAND			
Between 5-24%	Caroline	9,500	9,400	99
	Queen Annes	11,900	11,800	99
	NEW JERSEY			
	Middlesex	237,800	235,900	99
	Monmouth	210,500	208,400	99
	Somerset	83,700	83,000	99
	Sussex	46,200	45,500	98
	PENNSYLVANIA			
	Clinton	14,500	14,200	98
	Columbia	23,300	22,900	98
	Cumberland	75,200	74,000	98
	Dauphin	98,200	96,500	98
	Lackawanna	85,800	84,900	99
	Lebanon	42,800	41,900	98
	Luzerne	129,900	128,200	99
	Lycoming	44,900	43,700	97
	Montour	6,300	6,100	97
	Northumberland	40,800	39,800	97
	Perry	16,000	15,600	98
	Pike	11,100	10,800	97
	Snyder	13,100	12,600	96
	Wyoming	10,700	10,500	98
Station Totals		**4,520,100**	**4,462,200**	**99**
Net Weekly Circulation (1991)				**2,033,500**
Average Daily Circulation (1991)				**866,000**

Pennsylvania—Pittsburgh

KDKA-TV

Ch. 2

Network Service: CBS.

Licensee: Group W Television Inc., One Gateway Center, Pittsburgh, PA 15222-1465.

Studio: One Gateway Center, Pittsburgh, PA 15222-1465.

Telephones: 412-392-2200; 412-392-2276. **TWX:** 710-664-4380.

Fax: 412-392-3207.

Technical Facilities: Channel No. 2 (54-60 MHz). Authorized power: 100-kw visual, 10-kw aural. Antenna: 990-ft. above av. terrain, 683-ft. above ground, 2049-ft. above sea level.

Latitude	40°	29'	38.22"
Longitude	80°	01'	09.40"

Transmitter: 4101 Grizella St.

Multichannel TV Sound: Stereo and separate audio program.

Satellite Earth Stations: Transmit/receive Scientific-Atlanta, 10-meter C-band; Vertex, 4.6-meter Ku-band; Scientific-Atlanta receivers.

SNG Mobile Dish: Satcom, 2.3-meter Ku-band.

AM Affiliate: KDKA, 50-kw, 1020 kHz.

News Services: AP, Group W Newsfeed.

Ownership: Group W—Westinghouse Broadcasting (Group Owner).

Began Operation: January 11, 1949 as WDTV. Sale to present owners by DuMont Laboratories approved by FCC Jan. 5, 1955 (**Television Digest**, Vol. 10:49; 11:2).

Represented (sales): Group W Television Sales.

Represented (legal): Wilkes, Artis, Hedrick & Lane, Chartered.

Personnel:
Joseph Berwanger, Vice President & General Manager.
Jayne Adair, Program Manager.
Bruce Kaplan, Director of Sales & Marketing.
Phil Johnson, Director of Sales.
Sue McInerney, News Director.
Lorraine Snebold, Creative Services Director.
John J. Cvetic, Engineering Manager.
Jerry Kalke, Director, Broadcast Operations & Engineering.

Rates: On request.

NETWORK BASE HOURLY RATE: $2800.

City of License: Pittsburgh. **ADI:** Pittsburgh. **Rank:** 17.

Total Households: ©MSI Consumer Market Data as of 1/1/91. TV Homes, TV% and Circulation ©1991 Arbitron. County coverage based on Arbitron study.

Net Weekly Circulation	State County	Total Households	TV Households Households	TV Households %
	MARYLAND			
50% & Over	Garrett	9,900	9,800	99
	OHIO			
	Jefferson	31,700	31,400	99
	PENNSYLVANIA			
	Allegheny	549,200	542,600	99
	Armstrong	30,300	29,800	98
	Beaver	71,600	70,800	99
	Butler	56,500	55,800	99
	Cambria	62,700	61,900	99
	Clarion	14,900	14,600	98
	Fayette	57,100	55,900	98
	Forest	1,900	1,900	100
	Greene	15,400	15,100	98
	Indiana	33,000	32,400	98
	Jefferson	19,200	18,900	98
	Lawrence	37,900	37,300	98
	Somerset	31,000	30,400	98

KDKA-TV BPCT-1979 Granted 5/12/55

© American Map Corp., 14244

Net Weekly Circulation	State County	Total Households	TV Households Households	TV Households %
50% & Over	Venango	23,800	23,100	97
	Washington	81,300	80,200	99
	Westmoreland	145,400	143,800	99
	WEST VIRGINIA			
	Brooke	10,600	10,600	100
	Hancock	15,000	15,000	100
	Marion	25,300	25,100	99
	Monongalia	30,000	29,700	99
	OHIO			
Between 25-49%	Belmont	30,700	30,300	99
	Columbiana	42,000	41,500	99
	Harrison	6,100	6,000	98
	Monroe	6,100	5,900	97
	PENNSYLVANIA			
	Elk	14,100	13,900	99
	Mercer	46,200	45,400	98
	WEST VIRGINIA			
	Harrison	29,700	29,500	99
	Marshall	15,100	15,000	99
	Ohio	23,400	23,300	100
	Preston	11,300	11,100	98
	Taylor	6,000	5,900	98
	Wetzel	7,800	7,700	99
	MARYLAND			
Between 5-24%	Allegany	28,800	28,600	99
	OHIO			
	Carroll	10,300	10,200	99
	PENNSYLVANIA			
	Blair	50,800	50,000	98
	Clearfield	30,800	30,300	98

(Continued on page A-995)

Station Totals	**1,789,200**	**1,765,600**	**99**
Net Weekly Circulation (1991)			**1,245,800**
Average Daily Circulation (1991)			**751,000**

Pennsylvania—Greensburg-Pittsburgh

WPCB-TV

Ch. 40

(Operates satellite WKBS-TV, Altoona, PA)

Network Service: None, independent.

Licensee: Cornerstone Television Inc., Rte. 48, Signal Hill Dr., Wall, PA 15148-1499.

Studio: Rte. 48, Signal Hill Dr., Wall, PA 15148.

Telephone: 412-824-3930.

Technical Facilities: Channel No. 40 (626-632 MHz). Authorized power: 1170-kw max. & 490-kw horizontal visual, 117-kw max. & 49-kw horizontal aural. Antenna: 980-ft. above av. terrain, 839-ft. above ground, 2049-ft. above sea level.

Latitude	40°	23'	30.00"
Longitude	79°	46'	51.10"

Transmitter: Signal Hill Dr., Wall, PA.

Satellite Earth Stations: Scientific-Atlanta, 5-meter; DX Antenna; Scientific-Atlanta receivers.

Ownership: Cornerstone Television Inc.

Began Operation: April 15, 1979.

Represented (legal): Gammon & Grange.

Personnel:
Oleen Eagle, Executive Vice President & General Manager.
David Skeba, Program Manager.
Blake Richert, Chief Engineer.

Highest 30 Sec. Rate: $55.

Arbitron Data: Includes WKBS-TV, Altoona, PA.

City of License: Greensburg. **ADI:** Pittsburgh. **Rank:** 17.

WPCB-TV BMPCT-7716 Granted 7/31/78 © American Map Corp., 14244

Total Households: ©MSI Consumer Market Data as of 1/1/91. TV Homes, TV% and Circulation ©1991 Arbitron. County coverage based on Arbitron study.

Net Weekly Circulation	State County	Total Households	TV Households	
			Households	%
	PENNSYLVANIA			
Between 5-24%	Beaver	71,600	70,800	99
	Cambria	62,700	61,900	99
	Clarion	14,900	14,600	98
	Fayette	57,100	55,900	98
	Westmoreland	145,400	143,800	99
Station Totals		**351,700**	**347,000**	**99**
Net Weekly Circulation (1991)				**59,000**
Average Daily Circulation (1991)				**18,000**

Changing Lives Here At Home & Reaching Out to the Stars!

WPCB-TV, the local station owned and operated by CTV (Cornerstone TeleVision) broadcasts some of the best spiritual programing available -- 24 hours a day, 7 days a week -- to reach viewers with the life-changing Gospel of Jesus Christ. And now, CTV is reaching for the stars! Beginning in 1992, our nationally syndicated programing (most of which is produced in our WPCB-TV studios) will be aired via satellite across the North American continent!

With host, Ron Hembree, ***PROJECT 90*** is an exciting daily teaching program which enables viewers to read through the entire Bible in one year & understand what they're reading !

LIGHTMUSIC is an award-winning, daily, half hour internationally syndicated contemporary Christian music program, hosted by Tom Green and aimed at teens and young adults.

HIS PLACE is heralded as a welcome "breath of fresh air" in television programing for the "Baby Boomer" generation.

MUSIC THAT MINISTERS features nationally-acclaimed, Angel Award-winning Dean and Mary Brown in a weekly, half-hour program that truly inspires viewers.

ORIGINS is a fascinating half-hour program hosted by our respected CTV president, Russ Bixler, which explores the issue of Creation vs. Evolution. Scientists from all over the world make this experience engrossing, informative and inspirational.

CTV

Changing Lives & Helping Cable Serve the Community.

Wall, PA 15148-1499 • (412) 824-3930

Pennsylvania—Pittsburgh

WPGH-TV

Ch. 53

Network Service: Fox.

Licensee: Sinclair Broadcast Group Inc., 750 Ivory Ave., Pittsburgh, PA 15214.

Studio: 750 Ivory Ave., Pittsburgh, PA 15214.

Telephone: 412-931-5300. **Fax:** 412-931-8029.

Technical Facilities: Channel No. 53 (704-710 MHz). Authorized power: 2340-kw max. & 1280-kw horizontal visual, 234-kw max. & 128-kw horizontal aural. Antenna: 1010-ft. above av. terrain, 736-ft. above ground, 2049-ft. above sea level.

Latitude	40°	29'	43"
Longitude	80°	00'	18"

Transmitter: 750 Ivory Ave., Pittsburgh.

Satellite Earth Stations: AFC, 4.7-meter C-band; AFC, 4.5-meter Ku-band; AFC, 3.7-meter Ku-band; Vertex, 6.1-meter C-band; DX Antenna, Harris, M/A-Com, Microdyne receivers.

Ownership: Sinclair Broadcast Group Inc. (Group Owner).

Began Operation: July 14, 1953 as WKJF-TV, left air July 2, 1954. Resumed operation under new ownership Feb. 1, 1969; left air Aug. 16, 1971. Transfer to Henry Posner Jr. from Receiver in Bankruptcy approved Dec. 12, 1973. Returned to air Jan. 14, 1974. Sale to Meredith Corp. by Henry Posner Jr. approved by FCC Sept. 8, 1978 (**Television Digest**, Vol. 18:17, 38). FCC approved sale by Meredith to Lorimar-Telepictures Nov. 12, 1986 (Vol. 26:29, 46, 52; 27:2). Sale to Renaissance Communications approved Nov. 23, 1988 (Vol. 29:3). FCC approved sale to present owner June 21, 1991.

Represented (sales): MMT Sales Inc.

Represented (legal): Fisher, Wayland, Cooper & Leader.

Personnel:
Alan B. Frank, General Manager.
Jim Lapiana, General Sales Manager.
Dennis Welsh, Local Sales Manager.
David Ottaviani, National Sales Manager.
Michael Karas, Director of Programming.
John Getz, Chief Engineer.
Wendy Cole, Business Manager.
Mark Truax, Promotion Manager.
Terry Caywood, Marketing Director.
Michael Wolff, Development Manager.

Rates: On request.

City of License: Pittsburgh. **ADI:** Pittsburgh. **Rank:** 17.

Total Households: ©MSI Consumer Market Data as of 1/1/91. TV Homes, TV% and Circulation ©1991 Arbitron. County coverage based on Arbitron study.

Net Weekly Circulation	State County	Total Households	TV Households Households	TV Households %
	OHIO			
50% & Over	Belmont	30,700	30,300	99
	Jefferson	31,700	31,400	99
	PENNSYLVANIA			
	Allegheny	549,200	542,600	99
	Beaver	71,600	70,800	99
	Butler	56,500	55,800	99
	Fayette	57,100	55,900	98
	Venango	23,800	23,100	97
	Washington	81,300	80,200	99
	Westmoreland	145,400	143,800	99
	WEST VIRGINIA			
	Brooke	10,600	10,600	100
	Hancock	15,000	15,000	100
	Marion	25,300	25,100	99
	Marshall	15,100	15,000	99
	Monongalia	30,000	29,700	99
	Ohio	23,400	23,300	100
	OHIO			
Between 25-49%	Columbiana	42,000	41,500	99

WPGH-TV BPCT-4733 Granted 7/19/74 © American Map Corp., 14244

Net Weekly Circulation	State County	Total Households	TV Households Households	TV Households %
Between 25-49%	Harrison	6,100	6,000	98
	Monroe	6,100	5,900	97
	PENNSYLVANIA			
	Armstrong	30,300	29,800	98
	Clarion	14,900	14,600	98
	Elk	14,100	13,900	99
	Forest	1,900	1,900	100
	Greene	15,400	15,100	98
	Indiana	33,000	32,400	98
	Jefferson	19,200	18,900	98
	Lawrence	37,900	37,300	98
	Somerset	31,000	30,400	98
	WEST VIRGINIA			
	Harrison	29,700	29,500	99
	Preston	11,300	11,100	98
	Randolph	10,600	10,400	98
	Taylor	6,000	5,900	98
	Upshur	8,900	8,800	99
	Wetzel	7,800	7,700	99
	MARYLAND			
Between 5-24%	Garrett	9,900	9,800	99
	OHIO			
	Mahoning	104,200	103,300	99
	PENNSYLVANIA			
	Blair	50,800	50,000	98
	Cambria	62,700	61,900	99
	Clearfield	30,800	30,300	98
	Mercer	46,200	45,400	98
	WEST VIRGINIA			
	Barbour	6,100	6,000	98
	Tyler	4,000	3,900	98
Station Totals		1,807,600	1,784,300	99
Net Weekly Circulation (1991)				826,500
Average Daily Circulation (1991)				368,500

Pennsylvania—Pittsburgh

WPTT-TV

Ch. 22

Network Service: None, independent.

Licensee: WPTT Inc., 500 Seco Rd., Pittsburgh, PA 15230.

Studio: 500 Seco Rd., Monroeville, PA 15146.

Telephone: 412-856-9010. **TWX:** 510-600-8950. **Fax:** 412-856-4170.

Technical Facilities: Channel No. 22 (518-524 MHz). Authorized power: 5000-kw max. & 1950-kw horizontal visual, 500-kw max. & 195-kw horizontal aural. Antenna: 920-ft. above av. terrain, 829-ft. above ground, 2049-ft. above sea level.

Latitude	40°	26'	22.50"
Longitude	79°	43'	10.50"

Transmitter: Hawkeye Dr. Extended.

Satellite Earth Stations: AFC, 5-meter C-band; AFC, 3.7-meter C-band; AFC, 3.66-meter Ku-band; M/A-Com, Microdyne receivers.

Ownership: Edwin L. Edwards Sr.

Began Operation: September 29, 1978. Sale to present owner by Sinclair Broadcast Group approved by FCC June 21, 1991.

Represented (sales): Seltel Inc.

Represented (engineering): Carl T. Jones Corp.

Personnel:
Edwin L. Edwards Sr., President & General Manager.
Willette Edwards, Secretary.

Highest 30 Sec. Rate: $1200.

City of License: Pittsburgh. **ADI:** Pittsburgh. **Rank:** 17.

Total Households: ©MSI Consumer Market Data as of 1/1/91. TV Homes, TV% and Circulation ©1991 Arbitron. County coverage based on Arbitron study.

Net Weekly Circulation	State County	Total Households	TV Households Households	TV Households %
	PENNSYLVANIA			
Between 25-49%	Allegheny	549,200	542,600	99
	Armstrong	30,300	29,800	98
	Beaver	71,600	70,800	99
	Butler	56,500	55,800	99
	Clarion	14,900	14,600	98
	Fayette	57,100	55,900	98
	Lawrence	37,900	37,300	98
	Washington	81,300	80,200	99
	Westmoreland	145,400	143,800	99
	WEST VIRGINIA			
	Brooke	10,600	10,600	100
	Hancock	15,000	15,000	100
	Ohio	23,400	23,300	100
	Taylor	6,000	5,900	98
	OHIO			
Between 5-24%	Belmont	30,700	30,300	99
	Columbiana	42,000	41,500	99

WPTT-TV BMPCT-7717 Granted 7/31/78

© American Map Corp., 14244

Net Weekly Circulation	State County	Total Households	TV Households Households	TV Households %
Between 5-24%	Jefferson	31,700	31,400	99
	PENNSYLVANIA			
	Clearfield	30,800	30,300	98
	Elk	14,100	13,900	99
	Forest	1,900	1,900	100
	Greene	15,400	15,100	98
	Indiana	33,000	32,400	98
	Jefferson	19,200	18,900	98
	Somerset	31,000	30,400	98
	Venango	23,800	23,100	97
	WEST VIRGINIA			
	Barbour	6,100	6,000	98
	Harrison	29,700	29,500	99
	Marion	25,300	25,100	99
	Marshall	15,100	15,000	99
	Monongalia	30,000	29,700	99
	Preston	11,300	11,100	98
Station Totals		**1,490,300**	**1,471,200**	**99**
Net Weekly Circulation (1991)				**414,400**
Average Daily Circulation (1991)				**128,600**

Pennsylvania—Pittsburgh

WPXI

Ch. 11

Network Service: NBC.

Licensee: WPXI Inc., Box 1100, Pittsburgh, PA 15230.

Studio: 11 Television Hill, Pittsburgh, PA 15230.

Telephone: 412-237-1100. **TWX:** 710-664-4340. **Fax:** 412-323-8097.

Technical Facilities: Channel No. 11 (198-204 MHz). Authorized power: 316-kw visual, 31.6-kw aural. Antenna: 990-ft. above av. terrain, 848-ft. above ground, 2048-ft. above sea level.

Latitude	40°	27'	47"
Longitude	80°	00'	17"

Transmitter: 11 Television Hill.

Multichannel TV Sound: Stereo and separate audio program.

Satellite Earth Stations: Transmit/receive Harris, 6-meter; Harris, 3-meter; Microdyne, 3-meter; Satcom Technologies, 2.8-meter; Scientific-Atlanta, 7-meter; Cyclesat, DX Antenna, Harris, M/A-Com, Scientific-Atlanta receivers.

SNG Mobile Dish: Satcom Technologies, 2.8-meter.

News Services: AP, CNN Headline News, Mediawire, National Weather Wire, NBC, Nexus, UPI.

Ownership: Cox Enterprises Inc. (Group Owner).

Began Operation: September 1, 1957. Sale to present owner by co-owners Pittsburgh Post-Gazette & Sun Telegraph and H. Kenneth Brennen & family approved Nov. 20, 1964 by FCC (**Television Digest**, Vol. 4:36, 47).

Represented (sales): TeleRep Inc.

Represented (legal): Reed, Smith, Shaw & McClay.

Personnel:
Howard Zelden, Director of Sales & Marketing.
Bruno Graziano, General Sales Manager.
Steve Cummings, Local Sales Manager.
Gary Bogart, National Sales Manager.
Mark Barash, Program Director.
Bud Moore, Controller.
Steve Riley, Promotion Director.
Al Blinke, News Director.
Glenn Romsos, Chief Engineer.

Highest 30 Sec. Rate: $3000.

NETWORK BASE HOURLY RATE: $2280.

City of License: Pittsburgh. **ADI:** Pittsburgh. **Rank:** 17.

Total Households: ©MSI Consumer Market Data as of 1/1/91. TV Homes, TV% and Circulation ©1991 Arbitron. County coverage based on Arbitron study.

Net Weekly Circulation	State / County	Total Households	TV Households	TV Households %
	PENNSYLVANIA			
50% & Over	Allegheny	549,200	542,600	99
	Armstrong	30,300	29,800	98
	Beaver	71,600	70,800	99
	Butler	56,500	55,800	99
	Fayette	57,100	55,900	98
	Greene	15,400	15,100	98
	Indiana	33,000	32,400	98
	Lawrence	37,900	37,300	98
	Venango	23,800	23,100	97
	Washington	81,300	80,200	99
	Westmoreland	145,400	143,800	99
	WEST VIRGINIA			
	Brooke	10,600	10,600	100
	Hancock	15,000	15,000	100

WPXI BMPCT-3486 Granted 3/20/57

© American Map Corp., 14244

Net Weekly Circulation	State / County	Total Households	TV Households	TV Households %
50% & Over	Marion	25,300	25,100	99
	Monongalia	30,000	29,700	99
	OHIO			
Between 25-49%	Belmont	30,700	30,300	99
	Columbiana	42,000	41,500	99
	Harrison	6,100	6,000	98
	Jefferson	31,700	31,400	99
	PENNSYLVANIA			
	Clarion	14,900	14,600	98
	Forest	1,900	1,900	100
	Jefferson	19,200	18,900	98
	WEST VIRGINIA			
	Harrison	29,700	29,500	99
	Marshall	15,100	15,000	99
	Ohio	23,400	23,300	100
	Preston	11,300	11,100	98
	MARYLAND			
Between 5-24%	Garrett	9,900	9,800	99
	OHIO			
	Monroe	6,100	5,900	97
	PENNSYLVANIA			
	Cambria	62,700	61,900	99
	Clearfield	30,800	30,300	98
	Elk	14,100	13,900	99
	Mercer	46,200	45,400	98
	Somerset	31,000	30,400	98
	WEST VIRGINIA			
	Barbour	6,100	6,000	98
	Taylor	6,000	5,900	98
	Upshur	8,900	8,800	99
	Wetzel	7,800	7,700	99
Station Totals		1,638,000	1,616,700	99
Net Weekly Circulation (1991)				1,087,300
Average Daily Circulation (1991)				608,600

Pennsylvania—Pittsburgh

WTAE-TV

Ch. 4

Network Service: ABC.

Licensee: The Hearst Corp., WTAE Division, 400 Ardmore Blvd., Pittsburgh, PA 15221.

Studio: 400 Ardmore Blvd., Pittsburgh, PA 15221.

Telephone: 412-242-4300. **TWX:** 710-664-4266. **Fax:** 412-244-4628.

Technical Facilities: Channel No. 4 (66-72 MHz). Authorized power: 100-kw visual, 20-kw aural. Antenna: 965-ft. above av. terrain, 1062-ft. above ground, 2049-ft. above sea level.

Latitude	40°	16'	49"
Longitude	79°	48'	11"

Transmitter: Elizabeth Township, PA.

Multichannel TV Sound: Stereo only.

Satellite Earth Stations: Andrew, 7-meter C-band; Scientific-Atlanta, 7-meter C-band; Andrew, 5.3-meter Ku-band; Andrew, 5-meter C-band; Satcom Technologies, 5-meter Ku-band; AFC, 3-meter Ku-band; Avantek, DX Antenna, Scientific-Atlanta receivers.

AM Affiliate: WTAE, 5-kw, 1250 kHz.

FM Affiliate: WHTX, 50-kw, 96.1 MHz (No. 241), 500-ft.

News Services: AP, UPI.

Ownership: Hearst Broadcasting (Group Owner).

Began Operation: September 14, 1958. Hearst acquired 100% control after its purchase of 50% from Earl F. Reed and Irwin D. Wolf, as trustees for a stockholders group. Purchase approved by FCC Aug. 1, 1962 (**Television Digest**, Vol. 2:29, 32).

Represented (sales): Katz Television.

Represented (legal): Peper, Martin, Jensen, Maichel & Hetlage.

Personnel:
James R. Hefner III, Vice President & General Manager.
Rick Henry, General Sales Manager.
Rick Rogala, Local Sales Manager.
Linda Guiler, Sales Development Manager.
Gloria Spence, Resident Controller.
Viki Regan, Director of Programming.
Marty Faubell, Director of Engineering.
Joseph Rovitto, News Director.
Estelle D. Gould, Director of Community Affairs.

Rates: On request.

City of License: Pittsburgh. **ADI:** Pittsburgh. **Rank:** 17.

Total Households: ©MSI Consumer Market Data as of 1/1/91. TV Homes, TV% and Circulation ©1991 Arbitron. County coverage based on Arbitron study.

Net Weekly Circulation	State County	Total Households	TV Households Households	TV Households %
	MARYLAND			
50% & Over	Garrett	9,900	9,800	99
	OHIO			
	Belmont	30,700	30,300	99
	Jefferson	31,700	31,400	99
	PENNSYLVANIA			
	Allegheny	549,200	542,600	99
	Armstrong	30,300	29,800	98
	Beaver	71,600	70,800	99
	Butler	56,500	55,800	99
	Cambria	62,700	61,900	99
	Clarion	14,900	14,600	98
	Elk	14,100	13,900	99
	Fayette	57,100	55,900	98
	Greene	15,400	15,100	98
	Indiana	33,000	32,400	98

WTAE-TV BMPCT-5063 Granted 5/9/58

© American Map Corp., 14244

Net Weekly Circulation	State County	Total Households	TV Households Households	TV Households %
50% & Over	Jefferson	19,200	18,900	98
	Lawrence	37,900	37,300	98
	Somerset	31,000	30,400	98
	Venango	23,800	23,100	97
	Washington	81,300	80,200	99
	Westmoreland	145,400	143,800	99
	WEST VIRGINIA			
	Brooke	10,600	10,600	100
	Hancock	15,000	15,000	100
	Harrison	29,700	29,500	99
	Marion	25,300	25,100	99
	Marshall	15,100	15,000	99
	Monongalia	30,000	29,700	99
	Ohio	23,400	23,300	100
	Preston	11,300	11,100	98
	Randolph	10,600	10,400	98
	Taylor	6,000	5,900	98
	Tucker	3,400	3,300	97
	Wetzel	7,800	7,700	99
	OHIO			
Between 25-49%	Columbiana	42,000	41,500	99
	Harrison	6,100	6,000	98
	Monroe	6,100	5,900	97
	PENNSYLVANIA			
	Bedford	18,100	17,600	97
	Blair	50,800	50,000	98
	Clearfield	30,800	30,300	98
	Forest	1,900	1,900	100
	WEST VIRGINIA			
	Barbour	6,100	6,000	98

(Continued on page A-995)

Station Totals	**1,759,400**	**1,736,000**	**99**
Net Weekly Circulation (1991)			**1,324,600**
Average Daily Circulation (1991)			**771,500**

WTVE

Ch. 51

Network Service: None, independent.

Licensee: Reading Broadcasting Inc., 1729 N. 11th St., Reading, PA 19604.

Studio: 1729 N. 11th St., Reading, PA 19604.

Telephone: 215-921-9181. **Fax:** 215-921-9139.

Technical Facilities: Channel No. 51 (692-698 MHz). Authorized power: 1445-kw max. & 1100-kw horizontal visual, 290-kw max. & 219-kw horizontal aural. Antenna: 750-ft. above av. terrain, 148-ft. above ground, 1248-ft. above sea level.

Latitude	40°	21'	15"
Longitude	75°	53'	56"

Holds CP for change to 5000-kw max. visual, 1260-ft. above av. terrain, 678-ft. above ground, 1778-ft. above sea level, lat. 40° 20' 47", long. 75° 42' 03", transmitter to Long Hill, Berks County, 10-mi. E of Reading. BPCT-870327KI.

Transmitter: Mount Penn, 1.9-mi. NE of center of Reading.

Satellite Earth Stations: Microdyne, 7-meter C-band; Andrew, 5-meter C-band; AFC, 3-meter Ku-band; ChannelMaster, 3-meter C-band; ChannelMaster, M/A-Com, Microdyne, Standard Communications receivers.

Ownership: Reading Bcstg. Inc., Debtor-in-Possession.

Began Operation: May 4, 1980.

Represented (legal): Sidley & Austin.

Represented (engineering): Smith & Powstenko.

Personnel:
George Mattmiller, Station Manager & Program Director.
Loren Meck, General Sales Manager.
Gibson White, Chief Engineer.
Daniel Bendetti, Production Manager.

WTVE BPCT-870327KI Granted 5/4/90 © American Map Corp., No. 14244

Highest 30 Sec. Rate: $60.

Arbitron Data: Not available.

City of License: Reading. **ADI:** Philadelphia. **Rank:** 4.

Pennsylvania—Red Lion-Lancaster

WGCB-TV

Ch. 49

Network Service: None, independent.

Licensee: Red Lion Television Inc., Windsor Rd., Box 88, Red Lion, PA 17356.

Studio: Windsor Rd., Red Lion, PA 17356.

Telephone: 717-246-1681. **Fax:** 717-244-9316.

Technical Facilities: Channel No. 49 (680-686 MHz). Authorized power: 550-kw visual, 110-kw aural. Antenna: 580-ft. above av. terrain, 374-ft. above ground, 1234-ft. above sea level.

Latitude	39°	54'	18"
Longitude	76°	35'	00"

Transmitter: State Rte. 66141, 1.75-mi. E of Red Lion.

Satellite Earth Stations: Gardiner, 5.6-meter C-band; 4.3-meter C-band; 3.3-meter Ku-band; 3.3-meter C-band; Microdyne receivers.

AM Affiliate: WGCB, 1-kw, 1440 KHz.

FM Affiliate: WGCB-FM, 50-kw, 96.1MHz (No. 241).

Ownership: Red Lion Television Inc.

Began Operation: April 28, 1979.

Represented (sales): Hugh Wallace Inc.

Represented (legal): Benedict P. Cottone.

Personnel:
John H. Norris, President & General Manager.
Fred Wise, Vice President.
John E. Stockstill, Station Manager.
Gordon Moul, General Sales Manager.
Don Horst, Chief Engineer.
Clyde Campbell, Business Manager.
Jerry Jacobs, Marketing Director.

Highest 30 Sec. Rate: $50.

City of License: Red Lion. **ADI:** Harrisburg-York-Lancaster-Lebanon. **Rank:** 44.

Total Households: ©MSI Consumer Market Data as of 1/1/91. TV Homes, TV% and Circulation ©1991 Arbitron. County coverage based on Arbitron study.

WGCB-TV BPCT-3678 Granted 3/9/77 © American Map Corp., 14244

Net Weekly Circulation	State County	Total Households	TV Households	TV Households %
	PENNSYLVANIA			
Between 5-24%	Lancaster	154,300	149,700	97
	York	131,400	129,300	98
Station Totals		**285,700**	**279,000**	**98**
Net Weekly Circulation (1991)				**25,700**
Average Daily Circulation (1991)				**6,100**

Pennsylvania—Wilkes-Barre & Scranton

WBRE-TV

Ch. 28

Network Service: NBC.

Licensee: Northeastern Television Investors, 55 Old Post Road No. 2, 2nd Floor, Greenwich, CT 06830-6074.

Studio: 62 S. Franklin St., Wilkes-Barre, PA 18773.

Telephone: 717-823-2828. **TWX:** 510-658-3198. **Fax:** 717-829-0440.

Technical Facilities: Channel No. 28 (554-560 MHz). Authorized power: 3020-kw max. & 2290-kw horizontal visual, 470-kw max. & 230.1-kw horizontal aural. Antenna: 1670-ft. above av. terrain, 814-ft. above ground, 2920-ft. above sea level.

Latitude	41°	11'	01"
Longitude	75°	52'	02"

Transmitter: Penobscot Mountain, Hanover Twp.

Multichannel TV Sound: Stereo only.

Satellite Earth Stations: Scientific-Atlanta, 7-meter; Harris; Scientific-Atlanta, Harris receivers.

News Services: AP, CNN, NBC.

Ownership: Northeastern Television Investors.

Began Operation: January 1, 1953. Sale to WBRE Associates by David M. Baltimore & family approved by FCC May 24, 1984 (**Television Digest**, Vol. 24:9). Sale to Adams Communications by WBRE Associates approved by FCC June 22, 1989 but not consummated. (Vol. 29:17).

Represented (sales): Petry Television Inc.

Personnel:
William W. Harper, Vice President & General Manager.
Ed Ortelli, General Sales Manager.
Jim Zaroda, Local Sales Manager.
Jim Meyer, Program Manager.
Larry Stirewalt, News Director.
Karen Brady, Promotion Director.
David Swartz, Chief Engineer.
Bob Carroll, CATV Engineer.
Victor P. Kopko, Business Manager.

Highest 30 Sec. Rate: $4000.

NETWORK BASE HOURLY RATE: $1750.

City of License: Wilkes-Barre. **ADI:** Wilkes Barre-Scranton. **Rank:** 53.

Total Households: ©MSI Consumer Market Data as of 1/1/91. TV Homes, TV% and Circulation ©1991 Arbitron. County coverage based on Arbitron study.

Net Weekly Circulation	State County	Total Households	TV Households	
			Households	%
	PENNSYLVANIA			
50% & Over	Carbon	22,300	22,000	98
	Clinton	14,500	14,200	98
	Columbia	23,300	22,900	98
	Lackawanna	85,800	84,900	99
	Luzerne	129,900	128,200	99
	Lycoming	44,900	43,700	97
	Monroe	37,100	36,500	98
	Montour	6,300	6,100	97

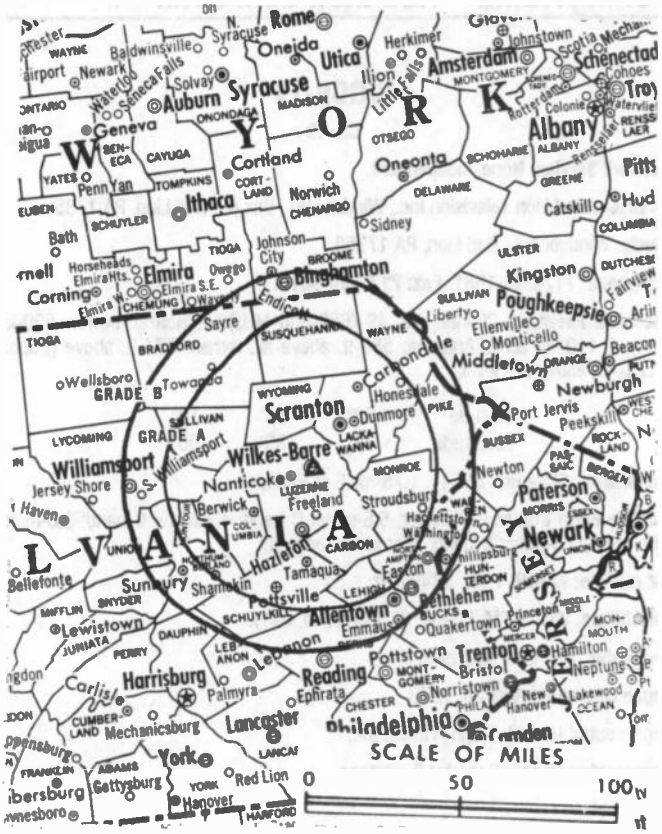

WBRE-TV BPCT-890503KH Granted 9/25/89 © American Map Corp., No. 14244

Net Weekly Circulation	State County	Total Households	TV Households	
			Households	%
50% & Over	Northumberland	40,800	39,800	97
	Snyder	13,100	12,600	96
	Sullivan	2,300	2,200	96
	Susquehanna	15,800	15,500	98
	Union	11,600	11,100	96
	Wayne	16,000	15,500	97
	Wyoming	10,700	10,500	98
	PENNSYLVANIA			
Between 25-49%	Bradford	24,700	24,200	98
	Pike	11,100	10,800	97
	Schuylkill	63,200	62,000	98
	NEW YORK			
Between 5-24%	Delaware	18,300	17,700	97
	Sullivan	26,200	25,500	97
	PENNSYLVANIA			
	Centre	40,700	39,700	98
	Lehigh	116,300	114,700	99
	Mifflin	18,400	17,900	97
	Northampton	94,300	92,900	99
	Tioga	15,200	14,800	97
Station Totals		**902,800**	**885,900**	**98**
Net Weekly Circulation (1991)				**450,600**
Average Daily Circulation (1991)				**245,800**

Pennsylvania—Scranton & Wilkes-Barre

WNEP-TV

Ch. 16

Network Service: ABC.

Licensee: The New York Times Co., 229 W. 43rd St., New York, NY 10036.

Studio: 16 Montage Mountain Rd., Moosic, PA 18507.

Telephone: 717-346-7474. **Fax:** 717-347-0359.

Technical Facilities: Channel No. 16 (482-488 MHz). Authorized power: 1150-kw max. & 525-kw horizontal visual, 115-kw max. & 52.5-kw horizontal aural. Antenna: 1670-ft. above av. terrain, 829-ft. above ground, 2949-ft. above sea level.

Latitude	41°	10'	58"
Longitude	75°	52'	21"

Transmitter: Penobscot Nob, Electronic Heights, Wilkes-Barre.

Multichannel TV Sound: Stereo and separate audio program.

Satellite Earth Stations: Transmit/receive Scientific-Atlanta, 11-meter; Scientific-Atlanta, 5-meter Ku-band; 2.4-meter Ku-band; Scientific-Atlanta receivers.

News Services: ABC, AP.

Ownership: The New York Times Co. (Group Owner).

Began Operation: February 9, 1954. Sale to present owner by NEP Communications approved by FCC Oct. 29, 1985 (**Television Digest**, Vol. 25:32). Sale to NEP by Taft Bcstg. approved by FCC Oct. 30, 1973. Sale to Taft by Transcontinent Television Corp.'s subsidiary Northeastern Pennsylvania Broadcasting Inc. approved Feb. 19, 1964 (Vol. 3:15, 16, 31; 4:8). Merger & transfer of WARM-TV, Scranton (Ch. 16) and WILK-TV, Wilkes-Barre, PA (Ch. 34) into Northeastern Pennsylvania Bcstg. Co. approved Feb. 12, 1958 by FCC (Vol. 13:46; 14:7).

Represented (sales): Katz Television.

Represented (legal): Koteen & Naftalin.

Personnel:
Elden A. Hale Jr., President & General Manager.
Ronald Kupers, Vice President & Controller.
Warren Reed, Vice President & General Sales Manager.
Mary Cordaro, Program Manager.
Jeanne Pennington, Promotion Director.
Frank Chebalo, Chief Engineer.

Highest 30 Sec. Rate: $5175.

NETWORK BASE HOURLY RATE: $3500.

City of License: Scranton. **ADI:** Wilkes Barre-Scranton. **Rank:** 53.

Total Households: ©MSI Consumer Market Data as of 1/1/91. TV Homes, TV% and Circulation ©1991 Arbitron. County coverage based on Arbitron study.

Net Weekly Circulation	State / County	Total Households	TV Households	%
	PENNSYLVANIA			
50% & Over	Carbon	22,300	22,000	98
	Clinton	14,500	14,200	98
	Columbia	23,300	22,900	98
	Lackawanna	85,800	84,900	99
	Luzerne	129,900	128,200	99
	Lycoming	44,900	43,700	97
	Monroe	37,100	36,500	98
	Montour	6,300	6,100	97

Net Weekly Circulation	State / County	Total Households	TV Households	%
50% & Over	Northumberland	40,800	39,800	97
	Schuylkill	63,200	62,000	98
	Snyder	13,100	12,600	96
	Sullivan	2,300	2,200	96
	Susquehanna	15,800	15,500	98
	Union	11,600	11,100	96
	Wayne	16,000	15,500	97
	Wyoming	10,700	10,500	98
	PENNSYLVANIA			
Between 25-49%	Bradford	24,700	24,200	98
	Centre	40,700	39,700	98
	Juniata	7,900	7,600	96
	Lehigh	116,300	114,700	99
	Pike	11,100	10,800	97
	NEW YORK			
Between 5-24%	Delaware	18,300	17,700	97
	PENNSYLVANIA			
	Mifflin	18,400	17,900	97
	Northampton	94,300	92,900	99
	Tioga	15,200	14,800	97
Station Totals		884,500	868,000	98
Net Weekly Circulation (1991)				535,500
Average Daily Circulation (1991)				349,700

Pennsylvania—Scranton

WOLF-TV

Ch. 38

(Operates satellite WWLF-TV, Hazleton, PA)

Network Service: Fox.

Licensee: Scranton TV Partners Ltd., 916 Oak St., Scranton, PA 18508.

Studio: 916 Oak St., Scranton, PA 18508.

Telephone: 717-347-9653.

Technical Facilities: Channel No. 38 (614-620 MHz). Authorized power: 1290-kw max. visual, 129-kw max. aural. Antenna: 1259-ft. above av. terrain, 375-ft. above ground, 2410-ft. above sea level.

Latitude	41°	26'	09"
Longitude	75°	43'	45"

Transmitter: West Mountain Rd., Ransom Twp.

Multichannel TV Sound: Stereo only.

Satellite Earth Station: Microdyne, 7-meter; Microdyne receivers.

Ownership: Scranton TV Partners Ltd.

Began Operation: June 6, 1985.

Represented (sales): Seltel Inc.

Represented (legal): Latham & Watkins.

Personnel:
Guyon W. Turner, Chief Executive Officer.
Peter Kilcullen, General Manager.
Michael Yanuzzi, General & Local Sales Manager.
Paul Endza, Chief Engineer.
Jeanne O'Neil, Business Manager.

Highest 30 Sec. Rate: $1000.

Rates: Include WWLF-TV, Hazleton, PA.

Arbitron Data: Includes coverage of WWLF-TV, Hazleton, PA.

City of License: Scranton. **ADI:** Wilkes Barre-Scranton. **Rank:** 53.

Total Households: ©MSI Consumer Market Data as of 1/1/91. TV Homes, TV% and Circulation ©1991 Arbitron. County coverage based on Arbitron study.

Net Weekly Circulation	State / County	Total Households	TV Households	%
	PENNSYLVANIA			
50% & Over	Lackawanna	85,800	84,900	99
	Luzerne	129,900	128,200	99
	Susquehanna	15,800	15,500	98
	Wayne	16,000	15,500	97
	Wyoming	10,700	10,500	98
	PENNSYLVANIA			
Between 25-49%	Bradford	24,700	24,200	98

WOLF-TV BPCT-860624KF Granted 7/31/86 © American Map Corp., No. 14244

Net Weekly Circulation	State / County	Total Households	TV Households	%
Between 25-49%	Columbia	23,300	22,900	98
	Lycoming	44,900	43,700	97
	Monroe	37,100	36,500	98
	Montour	6,300	6,100	97
	Northumberland	40,800	39,800	97
	Snyder	13,100	12,600	96
	Sullivan	2,300	2,200	96
	NEW YORK			
Between 5-24%	Delaware	18,300	17,700	97
	Tioga	19,100	18,800	98
	PENNSYLVANIA			
	Carbon	22,300	22,000	98
	Pike	11,100	10,800	97
	Schuylkill	63,200	62,000	98
	Union	11,600	11,100	96
Station Totals		**596,300**	**585,000**	**98**
Net Weekly Circulation (1991)				**242,700**
Average Daily Circulation (1991)				**91,900**

Pennsylvania—Scranton & Wilkes-Barre

WYOU

Ch. 22

Network Service: CBS.

Licensee: Diversified Communications, 5 Milk St., Portland, ME 04101.

Studio: 415 Lackawanna Ave., Scranton, PA 18503.

Telephone: 717-961-2222. **Fax:** 717-342-1254.

Technical Facilities: Channel No. 22 (518-524 MHz). Authorized power: 2945-kw max. visual, 295-kw max. aural. Antenna: 1686-ft. above av. terrain, 842-ft. above ground, 2949-ft. above sea level.

Latitude	41°	10'	58"
Longitude	75°	52'	26"

Transmitter: Penobscot Mountain, Hanover Twp.

Multichannel TV Sound: Stereo and separate audio program.

Satellite Earth Stations: Transmit/receive Varian, 2.37-meter Ku-band; Varian, 3.3-meter Ku-band; 2.37-meter Ku-band; DX Engineering, Scientific-Atlanta receivers.

SNG Mobile Dish: Spacelink 22.

News Services: AP, CBS, Conus.

Ownership: Diversified Communications Inc. (Group Owner).

Began Operation: June 7, 1953. In 1959 Scranton Broadcasters reacquired control by purchasing stock held by WCAU Inc. (**Philadelphia Evening Bulletin**), which had held 75% control of station since 1956 (**Television Digest**, Vol. 12:31, 42; 15:16, 22). Sale to Southeastern Capital Corp. approved by FCC May 9, 1984. Sale to present owner approved July 18, 1986 (Vol. 26:23).

Represented (sales): Blair Television.

Represented (legal): Dow, Lohnes & Albertson.

Represented (engineering): Cohen, Dippell & Everist, P.C.

Personnel:
William J. Christian, Vice President & General Manager.
Marilyn Jaffe, General Sales Manager.
Robert Fein, National Sales Manager.
Harry McClintock, Operations Manager.
James DePury, News Director.
Joseph Balkan, Chief Engineer.
John Gardocki, Business Manager.
Timothy Mason, Marketing Director.

Highest 30 Sec. Rate: $5000.

NETWORK BASE HOURLY RATE: $913.

City of License: Scranton. **ADI:** Wilkes Barre-Scranton. **Rank:** 53.

Total Households: ©MSI Consumer Market Data as of 1/1/91. TV Homes, TV% and Circulation ©1991 Arbitron. County coverage based on Arbitron study.

Net Weekly Circulation	State County	Total Households	TV Households	%
	PENNSYLVANIA			
50% & Over	Carbon	22,300	22,000	98
	Columbia	23,300	22,900	98
	Lackawanna	85,800	84,900	99
	Luzerne	129,900	128,200	99

WYOU BMPCT--860218KQ Granted 5/22/86 © American Map Corp., No. 14244

Net Weekly Circulation	State County	Total Households	TV Households	%
50% & Over	Lycoming	44,900	43,700	97
	Montour	6,300	6,100	97
	Northumberland	40,800	39,800	97
	Sullivan	2,300	2,200	96
	Susquehanna	15,800	15,500	98
	Union	11,600	11,100	96
	Wayne	16,000	15,500	97
	Wyoming	10,700	10,500	98
	PENNSYLVANIA			
Between 25-49%	Bradford	24,700	24,200	98
	Monroe	37,100	36,500	98
	Pike	11,100	10,800	97
	Schuylkill	63,200	62,000	98
	Snyder	13,100	12,600	96
	NEW YORK			
Between 5-24%	Delaware	18,300	17,700	97
	PENNSYLVANIA			
	Clinton	14,500	14,200	98
	Tioga	15,200	14,800	97
Station Totals		606,900	595,200	98
Net Weekly Circulation (1991)				414,300
Average Daily Circulation (1991)				246,200

WPMT

Ch. 43

Network Service: Fox.

Licensee: Channel 53 Inc., WPMT Division, 2005 S. Queen St., York, PA 17403-4806.

Studio: 2005 S. Queen St., York, PA 17403-4806.

Telephone: 717-843-0043. **TWX:** 510-657-4217. **Fax:** 717-843-9741.

Technical Facilities: Channel No. 43 (644-650 MHz). Authorized power: 2159-kw max. & 1795-kw horizontal visual, 215.9-kw max. & 179.5-kw horizontal aural. Antenna: 1360-ft. above av. terrain, 947-ft. above ground, 1847-ft. above sea level.

Latitude	40°	01'	38"
Longitude	76°	36'	00"

Transmitter: Hellam Twp., 0.5-mi. NE of Chimney Rock.

Satellite Earth Stations: M/A-Com, 5-meter C-band; Comtech, 5-meter C-band; AFC, 3.9-meter Ku-band; General Instrument, M/A Com, Standard Communications receivers.

Ownership: Renaissance Communications Corp. (Group Owner).

Began Operation: December 22, 1952. Sale to Westport-York Assoc. Inc. approved by FCC Sept. 12, 1986. Previous sale to Kapuna Inc. by Susquehanna Bcstg. (Louis J. Appell) approved by FCC Dec. 30, 1982. Sale to present owner approved March 30, 1990.

Represented (sales): TeleRep Inc.

Represented (legal): Koteen & Naftalin.

Represented (engineering): John Fergie & Associates.

Personnel:
John Riggle, Vice President & General Manager.
Pete Rosella, General Sales Manager.
Tony Kahl, Local Sales Manager.
David Farish, Promotion Director.
John Sterling, Director of Engineering.
Lou Castriota, Program Director.
Sandy Hawk, Program Coordinator.
Timothy L. Koller, Business Manager.

Highest 30 Sec. Rate: $1600.

City of License: York. **ADI:** Harrisburg-York-Lancaster-Lebanon. **Rank:** 44.

Total Households: ©MSI Consumer Market Data as of 1/1/91. TV Homes, TV% and Circulation ©1991 Arbitron. County coverage based on Arbitron study.

Net Weekly Circulation	State County	Total Households	TV Households	%
	PENNSYLVANIA			
50% & Over	Cumberland	75,200	74,000	98
	Dauphin	98,200	96,500	98
	Juniata	7,900	7,600	96
	Lebanon	42,800	41,900	98
	York	131,400	129,300	98

WPMT BPCT-820715KJ Granted 10/18/82 © American Map Corp. 14244

Net Weekly Circulation	State County	Total Households	TV Households	%
	PENNSYLVANIA			
Between 25-49%	Adams	26,700	26,200	98
	Lancaster	154,300	149,700	97
	Perry	16,000	15,600	98
	MARYLAND			
Between 5-24%	Carroll	42,800	42,600	100
	Cecil	25,600	25,500	100
	Harford	59,000	58,700	99
	PENNSYLVANIA			
	Berks	131,300	129,300	99
	Franklin	46,700	45,300	97
	Huntingdon	15,500	15,100	97
	Mifflin	18,400	17,900	97
	Schuylkill	63,200	62,000	98
	Snyder	13,100	12,600	96
Station Totals		968,100	949,800	98
Net Weekly Circulation (1991)				364,500
Average Daily Circulation (1991)				146,400

WTAE-TV, Pittsburgh (Arbitron Data Continued)

Net Weekly Circulation	State County	Total Households	TV Households Households	TV Households %
	WEST VIRGINIA			
Between 25-49%	Lewis	7,100	7,000	99
	Tyler	4,000	3,900	98
	Upshur	8,900	8,800	99
	OHIO			
Between 5-24%	Carroll	10,300	10,200	99
	PENNSYLVANIA			
	Mercer	46,200	45,400	98
	WEST VIRGINIA			
	Doddridge	2,800	2,800	100
	Grant	3,700	3,600	97
	Mineral	10,600	10,500	99

KDKA-TV, Pittsburgh (Arbitron Data Continued)

Net Weekly Circulation	State County	Total Households	TV Households Households	TV Households %
	WEST VIRGINIA			
Between 5-24%	Crawford	32,400	31,700	98
	Barbour	6,100	6,000	98
	Grant	3,700	3,600	97
	Mineral	10,600	10,500	99
	Randolph	10,600	10,400	98
	Tyler	4,000	3,900	98
	Upshur	8,900	8,800	99

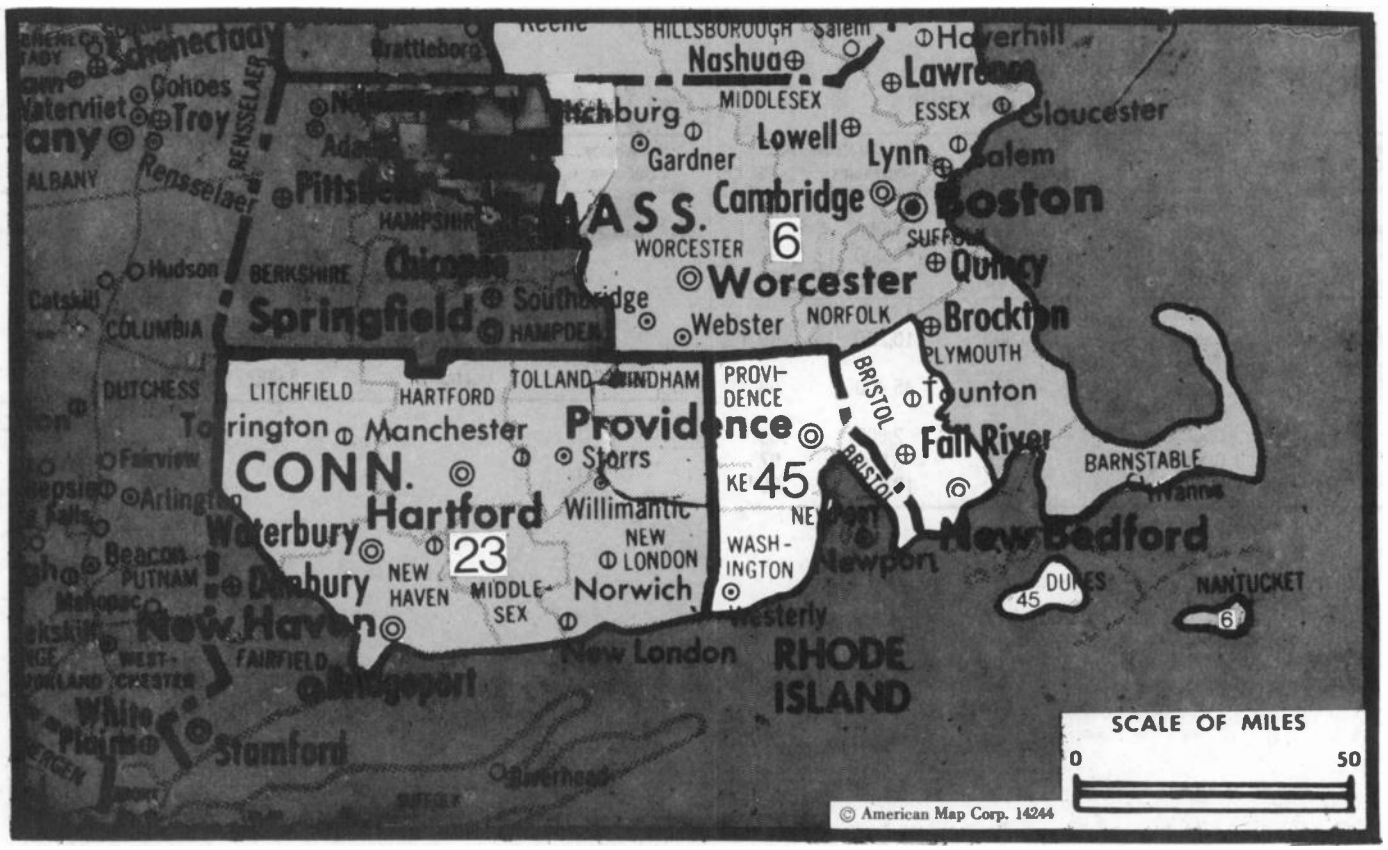

Market	Arbitron ADI TV Households	Rank	Market Area Commercial TV Stations
Boston, MA	2,115,500	6	WBZ-TV (4), WCVB-TV (5), WFXT (25), WGOT (60), WHDH-TV (7), WHLL (27), WHSH (66), WLVI-TV (56), WMFP (62), WMUR-TV (9), WNDS (50), WQTV (68), WSBK-TV (38)
Hartford-New Haven, CT	911,400	23	WFSB (3), WTIC-TV (61), WTNH-TV (8), WTWS (26), WTXX (20), WVIT (30)
Providence, RI-New Bedford, MA	559,600	45	WJAR (10), WLNE (6), WNAC-TV (64), WPRI-TV (12)

State Cross Reference List

Communities that receive programs of stations that are located elsewhere.

Note: WLNE Listed under Providence is licensed to New Bedford, MA

Rhode Island Station Totals as of October 1, 1991

	VHF	UHF	TOTAL
Commercial Television Stations	3	1	4
Educational Television Stations	0	1	1
	3	2	5

Rhode Island—Providence

WJAR

Ch. 10

Network Service: NBC.

Licensee: Outlet Communications Inc., 111 Dorrance St., Providence, RI 02903.

Studio: 111 Dorrance St., Providence, RI 02903.

Telephone: 401-751-5700. **TWX:** 710-381-1765.

Technical Facilities: Channel No. 10 (192-198 MHz). Authorized power: 316-kw visual, 49-kw aural. Antenna: 1000-ft. above av. terrain, 940-ft. above ground, 1136-ft. above sea level.

Latitude	41°	51'	54"
Longitude	71°	17'	15"

Transmitter: Rehoboth, MA.

Multichannel TV Sound: Stereo only.

Satellite Earth Stations: Transmit/receive Harris, 6-meter Ku-band; Harris, 3-meter Ku-band; Scientific-Atlanta, 10-meter C-band; Harris, Scientific-Atlanta receivers.

News Service: UPI.

Ownership: Outlet Communications Inc. (Group Owner).

Began Operation: July 10, 1949. Sale to present owner approved by FCC Nov. 23, 1983 (**Television Digest**, Vol. 23:19, 22; 24:6).

Represented (sales): Katz Television.

Represented (engineering): Lohnes & Culver.

Personnel:
Linda W. Sullivan, Vice President & General Mananger.
Aaron Olander, General Sales Manager.
Paul Rossi, National Sales Manager.
Larry W. Price, News Director.
Christopher S. Walden, Program Director.
Donna L. Weston, Promotion Director.
Peter Lassotovitch, Business Manager.
Gerald Plemmons, Chief Engineer.

Rates: On request.

City of License: Providence. **ADI:** Providence, RI-New Bedford, MA. **Rank:** 45.

Total Households: ©MSI Consumer Market Data as of 1/1/91. TV Homes, TV% and Circulation ©1991 Arbitron. County coverage based on Arbitron study.

Net Weekly Circulation	State County	Total Households	TV Households	%
	MASSACHUSETTS			
50% & Over	Bristol	186,900	185,000	99
	Dukes	5,700	5,500	96
	Nantucket	2,900	2,800	96
	RHODE ISLAND			
	Bristol	16,700	16,600	99
	Kent	60,400	59,900	99
	Newport	31,300	30,900	99
	Providence	225,100	222,600	99
	Washington	38,500	37,900	98

WJAR BPCT—3270 Granted 1/19/65

© American Map Corp., No. 14244

Net Weekly Circulation	State County	Total Households	TV Households	%
	CONNECTICUT			
Between 25-49%	New London	92,500	90,700	98
	Windham	37,700	37,000	98
	MASSACHUSETTS			
	Barnstable	78,200	77,000	98
	Plymouth	155,100	153,300	99
	Worcester	255,400	252,200	99
	CONNECTICUT			
Between 5-24%	Tolland	43,600	42,900	98
	MASSACHUSETTS			
	Middlesex	511,800	506,400	99
	Norfolk	226,800	224,900	99
Station Totals		**1,968,600**	**1,945,600**	**99**
Net Weekly Circulation (1991)				**778,400**
Average Daily Circulation (1991)				**402,500**

THIS DATA IS AVAILABLE ON TAPE OR DISKETTE FOR USE ON YOUR OWN COMPUTER OR AS CUSTOMIZED REPORTS

Call Lynn Levine
202-872-9200

Rhode Island—Providence-New Bedford, Massachusetts

WLNE

Ch. 6

Network Service: CBS.

Licensee: Freedom WLNE-TV Inc., 430 County St., New Bedford, MA 02741.

Studio: 10 Orms St., Providence, RI 02904.

Telephones: 617-992-6666; 401-751-6666. **TWX:** 710-344-6898.

Fax: 508-992-0180.

Technical Facilities: Channel No. 6 (82-88 MHz). Authorized power: 100-kw visual, 20-kw aural. Antenna: Circularly polarized, 930-ft. above av. terrain, 1001-ft. above ground, 1049-ft. above sea level.

Latitude	41°	35'	48"
Longitude	71°	11'	24"

Transmitter: 1.8-mi. N of Tiverton, RI on Lafayette Rd.

Satellite Earth Stations: Vertex, 8.8-meter C-band; Vertex, 4.6-meter Ku-band; DX Antenna, Harris, M/A-Com receivers.

News Services: AP, CBS.

Ownership: Freedom Newspapers Inc. (Group Owner).

Began Operation: January 1, 1963. Sale to present owner by Pulitzer Publishing Co. approved by FCC Dec. 14, 1982 (**Television Digest**, Vol. 22:35). Sale to Pulitzer by Steinman Stations approved Oct. 5, 1978 (Vol. 17:50). Sale to Steinman by WTEV Television Inc. was approved April 6, 1966 (Vol. 5:45; 6:7).

Represented (sales): Petry Television.

Represented (legal): Latham & Watkins.

Represented (engineering): du Treil, Lundin & Rackley.

Personnel:
Ed Ivey, Vice President & General Manager.
Paul Kilcullen, General Sales Manager & Assistant General Manager.
Doreen Wade, Local Sales Manager.
Truman B. Taylor, Program Manager & Director of Public Affairs.
Simonne Coutinho, Controller.
Philip B. Taylor, Chief Engineer.
Ernie Piche, Assistant Chief Engineer.
Bryn Hazell, News Director.
Lisa DiMonte, Promotion Director.
Juliana Okine, Film Department Manager.

Rates: On request.

City of License: New Bedford, MA. **ADI:** Providence, RI-New Bedford, MA. **Rank:** 45.

Total Households: ©MSI Consumer Market Data as of 1/1/91. TV Homes, TV% and Circulation ©1991 Arbitron. County coverage based on Arbitron study.

Net Weekly Circulation	State County	Total Households	TV Households	%
	MASSACHUSETTS			
50% & Over	Bristol	186,900	185,000	99

SCALE OF MILES
0 50 100

WLNE BPCT-3450 Granted 12/7/66 © American Map Corp., 14244

Net Weekly Circulation	State County	Total Households	TV Households	%
50% & Over	Dukes	5,700	5,500	96
	Nantucket	2,900	2,800	96
	RHODE ISLAND			
	Bristol	16,700	16,600	99
	Kent	60,400	59,900	99
	Newport	31,300	30,900	99
	Providence	225,100	222,600	99
	Washington	38,500	37,900	98
	CONNECTICUT			
Between 25-49%	New London	92,500	90,700	98
	Windham	37,700	37,000	98
	MASSACHUSETTS			
	Barnstable	78,200	77,000	98
	Plymouth	155,100	153,300	99
	MASSACHUSETTS			
Between 5-24%	Norfolk	226,800	224,900	99
	Worcester	255,400	252,200	99
Station Totals		1,413,200	1,396,300	99
Net Weekly Circulation (1991)				607,400
Average Daily Circulation (1991)				262,300

Rhode Island—Providence

WNAC-TV

Ch. 64

Network Service: Fox.

Licensee: NTG Inc., 405 Lexington Ave., New York, NY 10174.

Studio: 33 Pine St., Rehoboth, MA 02769-1406.

Telephones: 508-252-9711; 508-252-6210.

Technical Facilities: Channel No. 64 (770-776 MHz). Authorized power: 3720-kw horizontal visual, 372-kw horizontal aural. Antenna: Circularly polarized, 1033-ft. above av. terrain, 951-ft. above ground, 1125-ft. above sea level.

Latitude	41°	52'	14"
Longitude	71°	17'	45"

Transmitter: 33 Pine St., Rehoboth, MA.

Satellite Earth Stations: Antenna Technology, 7-meter C-band; Paraclipse, 3.9-meter C-band; Vertex, 4.7-meter Ku-band; M/A-Com, Microdyne, Scientific-Atlanta, Sony receivers.

Ownership: Northstar Television Group Inc. (Group Owner).

Began Operation: December 1, 1981. Sale to Providence Television Ltd. Partnership by C. W. Murchison Jr. approved by FCC Dec. 9, 1983. Sale to Sudbrink Bcstg. approved by FCC July 14, 1986. Sale to Price Communications Corp. approved May 10, 1988 (**Television Digest**, Vol. 28:12). Sale to present owner approved Sept. 11, 1989.

Represented (sales): Blair Television.

Represented (legal): Cohn & Marks.

Personnel:
John M. Fignar, Vice President & General Manager.
Craig Bachman, General Sales Manager.
Jon Barcelo, Local Sales Manager.
Edwin Karl, Director of Engineering.
Keith W. Folz, Program & Operations Director.
Michael Schochet, Promotion Director.
Suzanne Shea, Business Manager.

Rates: On request.

City of License: Providence. **ADI:** Providence, RI-New Bedford, MA. **Rank:** 45.

Total Households: ©MSI Consumer Market Data as of 1/1/91. TV Homes, TV% and Circulation ©1991 Arbitron. County coverage based on Arbitron study.

Net Weekly Circulation	State County	Total Households	TV Households	%
	MASSACHUSETTS			
Between 25-49%	Bristol	186,900	185,000	99
	Dukes	5,700	5,500	96
	RHODE ISLAND			
	Bristol	16,700	16,600	99
	Kent	60,400	59,900	99

SCALE OF MILES
0 50 100

WNAC-TV BPCT—870916KI Granted 11/6/87 © American Map Corp., No. 14244

Net Weekly Circulation	State County	Total Households	TV Households	%
Between 25-49%	Newport	31,300	30,900	99
	Providence	225,100	222,600	99
	Washington	38,500	37,900	98
	MASSACHUSETTS			
Between 5-24%	Barnstable	78,200	77,000	98
	Norfolk	226,800	224,900	99
	Plymouth	155,100	153,300	99
	Worcester	255,400	252,200	99
Station Totals		**1,280,100**	**1,265,800**	**99**
Net Weekly Circulation (1991)				**347,200**
Average Daily Circulation (1991)				**113,600**

There is no more visible place for your advertising message than the pages of the
Television & Cable Factbook

Rhode Island—Providence

WPRI-TV

Ch. 12

Network Service: ABC.

Licensee: Narragansett Television L.P., 50 Kennedy Plaza, Providence, RI 02903.

Studio: 25 Catamore Blvd., East Providence, RI 02914.

Telephone: 401-438-7200. **Fax:** 401-434-3761.

Technical Facilities: Channel No. 12 (204-210 MHz). Authorized power: 316-kw visual, 31.6-kw aural. Antenna: 1000-ft. above av. terrain, 969-ft. above ground, 1099-ft. above sea level.

Latitude	41°	52'	37"
Longitude	71°	16'	56"

Transmitter: Homestead Ave., Rehoboth, MA.

Multichannel TV Sound: Stereo only.

Satellite Earth Stations: Andrew; Microdyne, 7-meter; Harris, 6.1-meter; RCA Americom Ku-band; Avantek, Harris, Microdyne, Standard Components receivers.

News Services: AP, UPI, Sportsticker.

Ownership: Narragansett Television L.P. (Group Owner).

Began Operation: March 27, 1955. Sale to present owner by Knight-Ridder Bcstg. approved by FCC April 26, 1989 (**Television Digest**, Vol. 29:9). Sale to Knight-Ridder by Poole Bcstg. approved by FCC Dec. 21, 1977 (Vol. 16:26). Sale to Poole by Capital Cities Bcstg. approved June 15, 1967. Sale to Capital Cities by William S. Cherry and associates approved March 11, 1959 (Vol. 14:51; 15:11).

Represented (sales): TeleRep Inc.

Represented (legal): Reed, Smith, Shaw & McClay.

Personnel:
Robert F. Finke, General Manager.
Robert McCaughey, General Sales Manager.
Leslie Anderson, National Sales Manager.
Steven M. Davis, Director of Operations & Chief Engineer.
John Woodin, News & Promotion Director.
Rita Neuschatz, Business Manager.

Rates: On request.

City of License: Providence. **ADI:** Providence, RI-New Bedford, MA. Rank: 45.

Total Households: ©MSI Consumer Market Data as of 1/1/91. TV Homes, TV% and Circulation ©1991 Arbitron. County coverage based on Arbitron study.

Net Weekly Circulation	State County	Total Households	TV Households	%
	MASSACHUSETTS			
50% & Over	Bristol	186,900	185,000	99
	Dukes	5,700	5,500	96
	Nantucket	2,900	2,800	96
	RHODE ISLAND			
	Bristol	16,700	16,600	99

SCALE OF MILES
0 50 100

WPRI-TV BPCT-3943 Granted 7/6/67

© American Map Corp., 14244

Net Weekly Circulation	State County	Total Households	TV Households	%
50% & Over	Kent	60,400	59,900	99
	Newport	31,300	30,900	99
	Providence	225,100	222,600	99
	Washington	38,500	37,900	98
	CONNECTICUT			
Between 25-49%	New London	92,500	90,700	98
	Windham	37,700	37,000	98
	MASSACHUSETTS			
	Barnstable	78,200	77,000	98
	Plymouth	155,100	153,300	99
	MASSACHUSETTS			
Between 5-24%	Middlesex	511,800	506,400	99
	Norfolk	226,800	224,900	99
	Worcester	255,400	252,200	99
Station Totals		1,925,000	1,902,700	99
Net Weekly Circulation (1991)				749,400
Average Daily Circulation (1991)				376,400

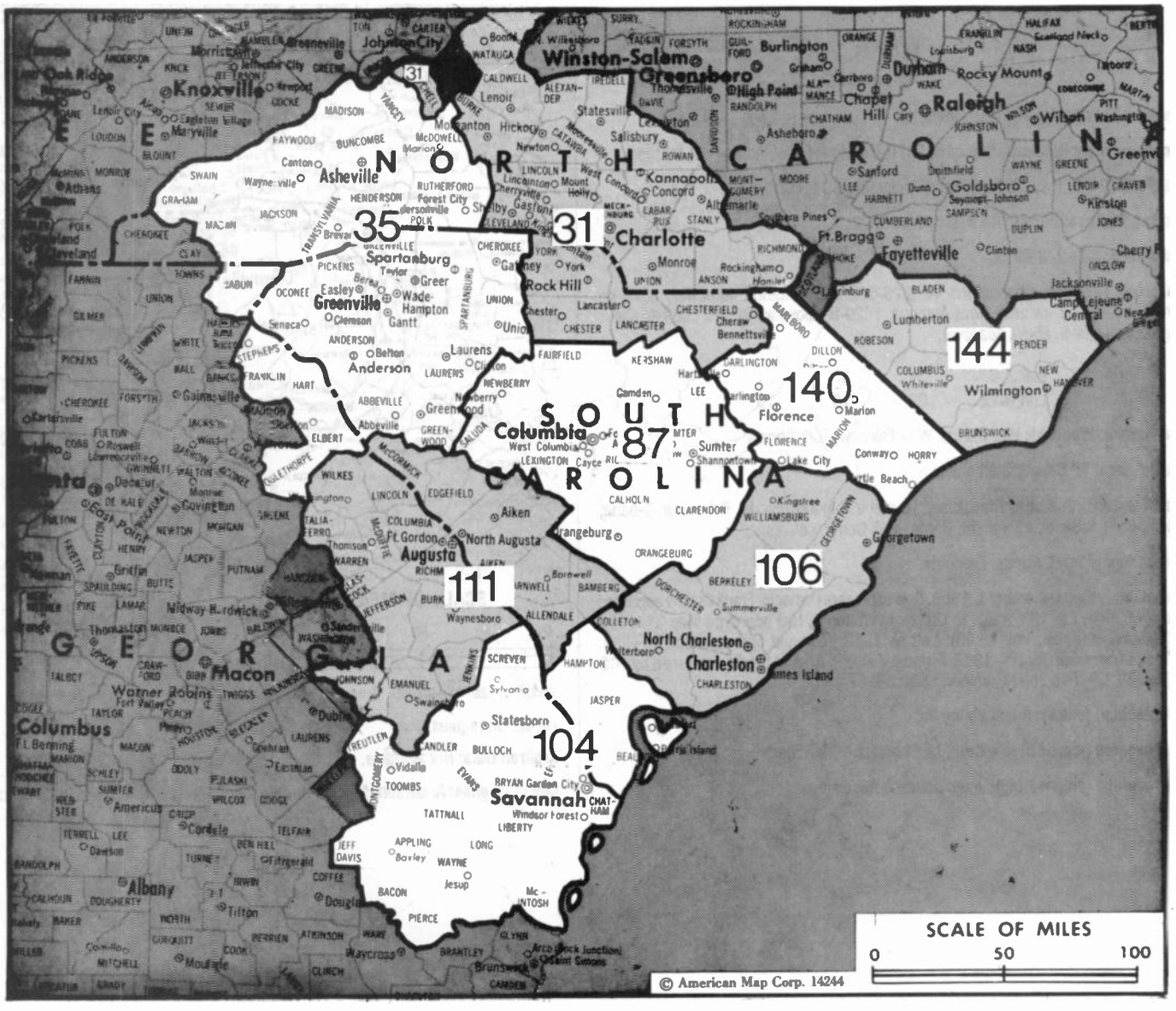

Market	Arbitron AOI TV Households	Rank	Market Area Commercial TV Stations
Charlotte, NC	744,100	31	WBTV (3), WCCB (18), WCNC-TV (36), WHKY-TV (14), WJZY (46), WSOC-TV (9)
Greenville-Spartanburg, SC-Asheville, NC	650,900	35	WASV-TV (62), WAXA (40), WGGS-TV (16), WHNS (21), WLOS (13), WNEG-TV (32), WSPA-TV (7), WYFF-TV (4)
Columbia, SC	300,300	87	WACH (57), WIS-TV (10), WLTX (19), WOLO-TV (25)
Savannah, GA	232,200	104	WJCL (22), WSAV-TV (3), WTGS (28), WTOC-TV (11)
Charleston, SC	224,100	106	WCBD-TV (2), WCIV (4), WCSC-TV (5), WTAT-TV (24)
Augusta, GA	211,100	111	WAGT (26), WFXG (54), WJBF (6), WRDW-TV (12)
Florence, SC	156,100	140	WBTW (13), WGSE (43), WPDE-TV (15)
Wilmington, NC	145,600	144	WECT (6), WJKA (26), WWAY (3)

State Cross Reference List

Communities that receive programs of stations that are located elsewhere.

WGSE, Florence	See Myrtle Beach, SC
WNEG-TV, Greenville-Spartanburg	See Toccoa, GA
WLOS, Spartanburg, SC-Asheville, NC	See Greenville, SC
WSPA-TV, Spartanburg	See Greenville, SC

South Carolina Station Totals as of October 1, 1991

	VHF	UHF	TOTAL
Commercial Television Stations	8	10	18
Educational Television Stations	1	10	11
	9	20	29

WAXA

Ch. 40

Network Service: None, independent.

Licensee: Mary R. Kupris, Executrix, 3470 Tuxedo Rd. NW, Atlanta, GA 30305.

Studio: 520 U.S. Hwy. 29 N. Bypass, Anderson, SC 29621.

Mailing Address: Box 40, Anderson, SC 29622.

Telephone: 803-226-9292.

Technical Facilities: Channel No. 40 (626-632 MHz). Authorized power: 2570-kw max. visual, 257-kw max. aural. Antenna: 1020-ft. above av. terrain, 1051-ft. above ground, 1821-ft. above sea level.

Latitude	34°	38'	51"
Longitude	82°	16'	13"

Transmitter: Woodside Rd., 0.9-mi. W of Fairview, Fork Shoals.

Multichannel TV Sound: Stereo only.

Satellite Earth Stations: Paraclipse, 10-meter C-band; Harris, 6.1-meter C-band; M/A-Com, 3.6-meter Ku-band; Harris, M/A-Com receivers.

Ownership: Mary R. Kupris, Executrix.

Began Operation: December 1, 1953. Sale to present owner by Frank Outlaw approved by FCC Dec. 28, 1982. Sale to Outlaw by Wilton E. Hall approved May 31, 1978 (**Television Digest**, Vol. 18:23). Left air 1983; resumed operation Oct. 1, 1984. Ceased operation Aug. 1, 1989. Proposed sale to Anchor Media dismissed by FCC (Vol. 30:17). Resumed operation 1990.

Represented (sales): Adam Young Inc.

Represented (legal): Bryan, Cave, McPheeters & McRoberts.

Represented (engineering): Jules Cohen & Associates.

WAXA BMPCT-840126KJ Granted 2/27/84 © American Map Corp., No. 14244

Rates: On request.

Arbitron Data: Not available.

City of License: Anderson. **ADI:** Greenville-Spartanburg, SC-Asheville, NC. **Rank:** 35.

South Carolina—Charleston

WCBD-TV

Ch. 2

Network Service: ABC.

Licensee: Charleston Television Inc., Box 879, Charleston, SC 29402.

Studio: 210 W. Coleman Blvd., Mount Pleasant, SC 29464.

Mailing Address: Box 879, Charleston, SC 29402.

Telephone: 803-884-2222. **TWX:** 810-881-1891.

Technical Facilities: Channel No. 2 (54-60 MHz). Authorized power: 100-kw visual, 10-kw aural. Antenna: 1950-ft. above av. terrain, 1940-ft. above ground, 1957-ft. above sea level.

Latitude	32°	56'	24"
Longitude	79°	41'	45"

Transmitter: Awendaw Section, Sewee Rd., 4-mi. NE of Ten Mile, Charleston County.

Multichannel TV Sound: Stereo and separate audio program.

Satellite Earth Station: Harris, 6.1-meter C-band; Andrew, Avantek, Harris, Microdyne receivers.

News Services: AP, UPI.

Ownership: Media General Broadcast Group (Group Owner).

Began Operation: September 25, 1954. Sale to present owner by State Record Co. approved by FCC Dec. 28, 1982 (**Television Digest**, Vol. 22:27). Sale to State Record by Reeves Telecom Corp. approved May 26, 1971 (Vol. 10:42). Transfer of control from J. Drayton Hastie family to Reeves approved July 14, 1960 (Vol. 16:29).

Represented (sales): Blair Television.

Represented (legal): Cohn & Marks.

Represented (engineering): David Steel & Associates Inc.

Personnel:
Joseph W. (Bill) Evans III, Vice President & General Manager.
Alicia Mendicino, General Sales Manager.
Michael L. Cline, Local Sales Manager.
Mac Thompson, News Director.
Stephen Gleason, Programming Director.
Mark Bradley, Promotion Director.
Pauline Dawley, Traffic & Operations Manager.
Richard Fordham, Operations Manager.

Highest 30 Sec. Rate: $950.

NETWORK BASE HOURLY RATE: $525.

City of License: Charleston. **ADI:** Charleston, SC. **Rank:** 106.

Total Households: ©MSI Consumer Market Data as of 1/1/91. TV Homes, TV% and Circulation ©1991 Arbitron. County coverage based on Arbitron study.

Net Weekly Circulation	State County	Total Households	TV Households	%
	SOUTH CAROLINA			
50% & Over	Berkeley	46,500	45,800	98
	Charleston	106,100	105,100	99
	Colleton	13,100	12,800	98
	Dorchester	29,000	28,600	99
	Georgetown	18,000	17,700	98
	Williamsburg	13,200	12,900	98

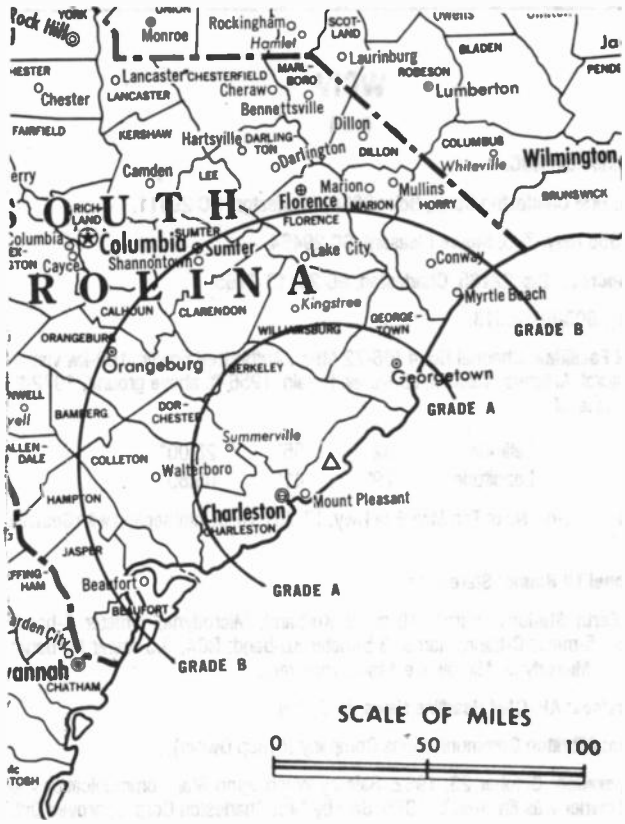

WCBD-TV BMPCT—850723KF Granted 12/6/85 © American Map Corp., No. 14244

Net Weekly Circulation	State County	Total Households	TV Households	%
	SOUTH CAROLINA			
Between 25-49%	Beaufort	32,400	32,000	99
	Clarendon	10,200	9,900	97
	Orangeburg	32,400	31,800	98
	SOUTH CAROLINA			
Between 5-24%	Bamberg	6,100	6,000	98
	Calhoun	4,700	4,600	98
	Florence	43,700	43,200	99
	Hampton	7,200	7,000	97
	Horry	55,900	55,100	99
	Jasper	5,700	5,600	98
	Marion	12,300	12,100	98
Station Totals		**436,500**	**430,200**	**99**
Net Weekly Circulation (1991)				**235,800**
Average Daily Circulation (1991)				**140,400**

THIS DATA IS AVAILABLE ON TAPE OR DISKETTE FOR USE ON YOUR OWN COMPUTER OR AS CUSTOMIZED REPORTS

Call Lynn Levine
202-872-9200

South Carolina—Charleston

WCIV

Ch. 4

Network Service: NBC.

Licensee: First Charleston Corp., Box 10866, Charleston, SC 29411.

Studio: 1558 Hwy. 703, Mount Pleasant, SC 29464.

Mailing Address: Box 22165, Charleston, SC 29413-2165.

Telephone: 803-884-8513.

Technical Facilities: Channel No. 4 (66-72 MHz). Authorized power: 100-kw visual, 20-kw aural. Antenna: 1960-ft. above av. terrain, 1956-ft. above ground, 1972-ft. above sea level.

Latitude	32°	55'	28.00"
Longitude	79°	41'	05.80"

Transmitter: 3.4-mi. NE of Ten Mile, E of Hwy. 17-701, SE of intersection with Seewee Rd.

Multichannel TV Sound: Stereo only.

Satellite Earth Stations: Harris, 10-meter Ku-band; Microdyne, 7-meter C-band; Comtech, 5-meter C-band; Harris, 3.5-meter Ku-band; RCA, 3.5-meter Ku-band; M/A-Com, Microdyne, Microwave Assoc. receivers.

News Services: AP, CNN Headline News, NBC, UPI.

Ownership: Allbritton Communications Company (Group Owner).

Began Operation: October 23, 1962. Sale by Washington Star Communications to present owner was finalized in 1976. Sale by First Charleston Corp. approved Oct. 5, 1966 by FCC (**Television Digest**, Vol. 6:28, 41).

Represented (sales): Katz Television.

Represented (legal): Hogan & Hartson.

Represented (engineering): Jansky & Bailey.

Personnel:
Stephen G. Brock, President & General Manager.
Celia Shaw, Vice President & Station Manager.
Carl Shaw, Chief Engineer.

Highest 30 Sec. Rate: $1000.

NETWORK BASE HOURLY RATE: $550.

City of License: Charleston. **ADI:** Charleston, SC. **Rank:** 106.

Total Households: ©MSI Consumer Market Data as of 1/1/91. TV Homes, TV% and Circulation ©1991 Arbitron. County coverage based on Arbitron study.

Net Weekly Circulation	State County	Total Households	TV Households	%
	SOUTH CAROLINA			
50% & Over	Berkeley	46,500	45,800	98
	Charleston	106,100	105,100	99
	Colleton	13,100	12,800	98

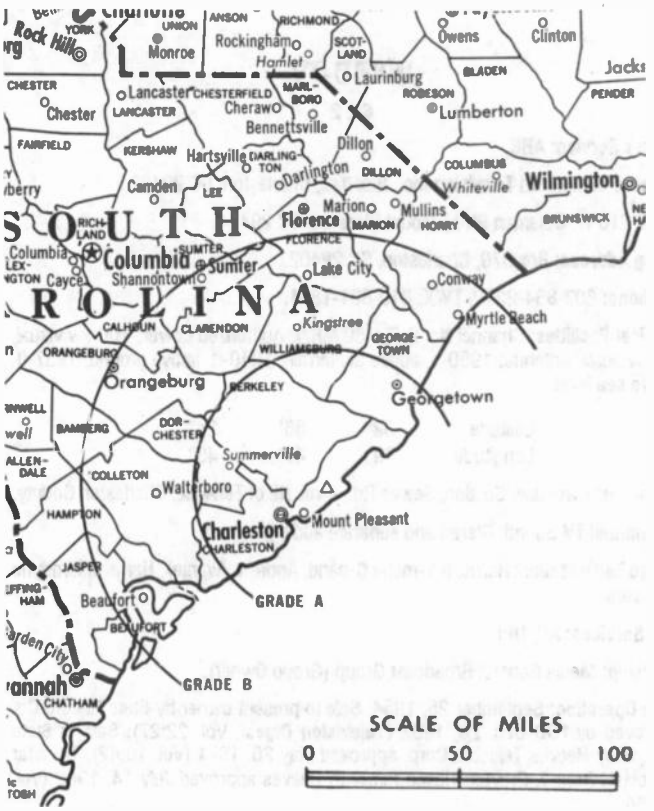

WCIV BMPCT—850912KU Granted 1/21/86

© American Map Corp., No. 14244

Net Weekly Circulation	State County	Total Households	TV Households	%
50% & Over	Dorchester	29,000	28,600	99
	Georgetown	18,000	17,700	98
	Williamsburg	13,200	12,900	98
	SOUTH CAROLINA			
Between 25-49%	Bamberg	6,100	6,000	98
	Beaufort	32,400	32,000	99
	Clarendon	10,200	9,900	97
	Hampton	7,200	7,000	97
	Orangeburg	32,400	31,800	98
	SOUTH CAROLINA			
Between 5-24%	Calhoun	4,700	4,600	98
	Florence	43,700	43,200	99
	Horry	55,900	55,100	99
	Jasper	5,700	5,600	98
	Sumter	34,100	33,600	99
Station Totals		458,300	451,700	99
Net Weekly Circulation (1991)				244,300
Average Daily Circulation (1991)				144,800

South Carolina—Charleston

WCSC-TV

Ch. 5

Network Service: CBS.

Licensee: WCSC Inc., 485 East Bay, Charleston, SC 29403.

Studio: 485 East Bay, Charleston, SC 29403.

Mailing Address: Box 186, Charleston, SC 29402.

Telephone: 803-723-8371. **TWX:** 803-881-1867. **Fax:** 803-723-0074.

Technical Facilities: Channel No. 5 (76-82 MHz). Authorized power: 100-kw visual, 10-kw aural. Antenna: 1960-ft. above av. terrain, 1956-ft. above ground, 1972-ft. above sea level.

Latitude	32°	55'	28"
Longitude	79°	41'	58"

Transmitter: 3.4-mi. NE of Ten Mile, E of Hwy. 17-701, SE of intersection with Sewee Rd.

Multichannel TV Sound: Stereo only.

Satellite Earth Stations: Scientific-Atlanta, 7-meter C-band; Satcom Technologies, 5.5-meter Ku-band; Scientific-Atlanta, 4.6-meter C-band; M/A-Com, Microdyne, Scientific-Atlanta receivers.

SNG Mobile Dish: Andrew, 1.9-meter Ku-band.

News Services: AP, CBS, Conus, NIWS, UPI.

Ownership: General Electric Capital Corp. (Group Owner).

Began Operation: June 19, 1953. Sale to WSCV Inc. by John M. Rivers Sr., et al., approved by FCC Sept. 1, 1987 (**Television Digest,** Vol. 27: 29). Proposed sale to Anchor Media Holdings Ltd. dismissed by FCC April 2, 1990. Transfer of control to present owner approved by FCC July 24, 1991.

Represented (sales): Petry Television Inc.

Represented (legal): Tierney & Swift.

Represented (engineering): Lohnes & Culver.

Personnel:
James H. Smith, President & General Manager.
Don Feldman, Vice President & Director of News.
Charles Thompson, Vice President & Operations/Program Manager.
Miriam McManus, Vice President & Business Manager.
Jack R. Becknell Jr., Vice President & Director of Engineering.
Eddie Bolling, General Sales Manager.
Lovell Waugh, Local Sales Manager.
Andy Hunt, Promotion Director.
Sallie Moultrie, Traffic Director.

Rates: On request.

NETWORK BASE HOURLY RATE: $1411.

City of License: Charleston. **ADI:** Charleston, SC. **Rank:** 106.

Total Households: ©MSI Consumer Market Data as of 1/1/91. TV Homes, TV% and Circulation ©1991 Arbitron. County coverage based on Arbitron study.

WCSC-TV BMPCT—850910KR Granted 12/20/85 © American Map Corp., No. 14244

Net Weekly Circulation	State County	Total Households	TV Households Households	TV Households %
	SOUTH CAROLINA			
50% & Over	Beaufort	32,400	32,000	99
	Berkeley	46,500	45,800	98
	Charleston	106,100	105,100	99
	Clarendon	10,200	9,900	97
	Colleton	13,100	12,800	98
	Dorchester	29,000	28,600	99
	Georgetown	18,000	17,700	98
	Hampton	7,200	7,000	97
	Orangeburg	32,400	31,800	98
	Williamsburg	13,200	12,900	98
	SOUTH CAROLINA			
Between 25-49%	Bamberg	6,100	6,000	98
	Jasper	5,700	5,600	98
	SOUTH CAROLINA			
Between 5-24%	Calhoun	4,700	4,600	98
	Florence	43,700	43,200	99
	Horry	55,900	55,100	99
	Sumter	34,100	33,600	99
Station Totals		**458,300**	**451,700**	**99**
Net Weekly Circulation (1991)				**273,500**
Average Daily Circulation (1991)				**163,200**

South Carolina—Charleston

WTAT-TV

Ch. 24

Network Service: Fox.

Licensee: ACT III Broadcasting of Charleston Inc., 4301 Arco Lane, Charleston, SC 29418.

Studio: 4301 Arco Lane, Charleston, SC 29418.

Telephone: 803-744-2424. **Fax:** 803-554-9649.

Technical Facilities: Channel No. 24 (530-536 MHz). Authorized power: 5000-kw max. visual, 500-kw max. aural. Antenna: 1778-ft. above av. terrain, 1767-ft. above ground, 1784-ft. above sea level.

Latitude	32°	56'	24"
Longitude	79°	41'	45"

Transmitter: 4-mi. NE of Ten Mile, on Sewee Rd., Isle of Palms.

Multichannel TV Sound: Stereo and separate audio program.

Satellite Earth Station: AFC, 7-meter; Microdyne receivers.

Ownership: Act III Broadcasting Inc. (Group Owner).

Began Operation: September 7, 1985. Sale to Act III Bcstg. by Terry A. Trousdale, et al., approved by FCC Oct. 22, 1987.

Represented (sales): Seltel Inc.

Represented (engineering): A. D. Ring & Associates, P.C.

Personnel:
Kenneth B. Beedle, Vice President & General Manager.
Otis M. Pickett, III, General Sales Manager.
Sandra F. Smith, National & Regional Sales Manager.
Bob Waters, News Director.
Bill Littleton, Program Director.
Mark Gray, Director of Marketing & Advertising.
Barbara Parsons, Business Manager.
Clarke Holmes, Chief Engineer.

Highest 30 Sec. Rate: $600.

NETWORK BASE HOURLY RATE: $2000.

City of License: Charleston. **ADI:** Charleston, SC. **Rank:** 106.

Total Households: ©MSI Consumer Market Data as of 1/1/91. TV Homes, TV% and Circulation ©1991 Arbitron. County coverage based on Arbitron study.

Net Weekly Circulation	State County	Total Households	TV Households Households	TV Households %
	SOUTH CAROLINA			
50% & Over	Berkeley	46,500	45,800	98
	Charleston	106,100	105,100	99

WTAT-TV BPCT-900201KI Granted 2/28/90

© American Map Corp., No. 14244

Net Weekly Circulation	State County	Total Households	TV Households Households	TV Households %
50% & Over	Clarendon	10,200	9,900	97
	Dorchester	29,000	28,600	99
	Georgetown	18,000	17,700	98
	SOUTH CAROLINA			
Between 25-49%	Colleton	13,100	12,800	98
	Williamsburg	13,200	12,900	98
	SOUTH CAROLINA			
Between 5-24%	Bamberg	6,100	6,000	98
	Florence	43,700	43,200	99
	Hampton	7,200	7,000	97
	Horry	55,900	55,100	99
	Orangeburg	32,400	31,800	98
Station Totals		**381,400**	**375,900**	**99**
Net Weekly Circulation (1991)				**158,100**
Average Daily Circulation (1991)				**75,000**

WACH

Ch. 57

Network Service: Fox.

Licensee: FCVS Communications Inc., 1221 Sunset Blvd., West Columbia, SC 29169.

Studio: 1221 Sunset Blvd., West Columbia, SC 29169.

Mailing Address: Box 5757, West Columbia, SC 29171.

Telephone: 803-796-7757.

Technical Facilities: Channel No. 57 (728-734 MHz). Authorized power: 5000-kw max. visual. Antenna: 633-ft. above av. terrain, 522-ft. above ground, 902-ft. above sea level.

Latitude	34°	02'	39"
Longitude	80°	59'	52"

Transmitter: 0.25-mi. W of Rte. 1 on Cushman Dr., near Columbia, Richland County.

Ownership: FCVS Communications Inc. (Group Owner).

Began Operation: October 2, 1981. FCC approved sale by Carolina Christian Bcstg. March 14, 1988.

Represented (sales): Seltel Inc.

Represented (legal): Cordon & Kelly.

Personnel:
Walter K. Flynn, President.
John Livoti, General Sales Manager.
Jeff Flynn, Local & National Sales Manager.
Scott Smith, Chief Engineer.
Murray Michaels, Program Director.
Lynn Rada, Promotion Director.
Jack Colegrove, Traffic Manager.
Gail Sims, Office Manager.

Highest 30 Sec. Rate: $50.

City of License: Columbia. **ADI:** Columbia, SC. **Rank:** 87.

Total Households: ©MSI Consumer Market Data as of 1/1/91. TV Homes, TV% and Circulation ©1991 Arbitron. County coverage based on Arbitron study.

Net Weekly Circulation	State County	Total Households	TV Households	%
	SOUTH CAROLINA			
50% & Over	Calhoun	4,700	4,600	98
	Fairfield	7,100	7,000	99
	Kershaw	17,200	16,900	98
	Lexington	68,500	67,700	99
	Richland	105,100	104,000	99
	SOUTH CAROLINA			
Between 25-49%	Lee	6,000	5,900	98
	Newberry	12,900	12,700	98

WACH BPCT—880222KE Granted 5/6/88 © American Map Corp., No. 14244

Net Weekly Circulation	State County	Total Households	TV Households	%
Between 25-49%	Orangeburg	32,400	31,800	98
	Sumter	34,100	33,600	99
	SOUTH CAROLINA			
Between 5-24%	Clarendon	10,200	9,900	97
	Darlington	23,800	23,500	99
	Saluda	6,100	6,000	98
Station Totals		**328,100**	**323,600**	**99**
Net Weekly Circulation (1991)				**169,400**
Average Daily Circulation (1991)				**77,500**

Need Broadcast TV or Cable TV Mail Labels From the Factbook?

Call Warren Publishing Inc.'s
Market Research & Data Sales Dept.
202-872-9200

WIS-TV

Ch. 10

Network Service: NBC.

Licensee: Cosmos Broadcasting Corp., Box 789, Greenville, SC 29602.

Studio: 1111 Bull St., Columbia, SC 29201.

Telephone: 803-799-1010. **TWX:** 810-666-2636. **Fax:** 803-758-1155.

Technical Facilities: Channel No. 10 (192-198 MHz). Authorized power: 316-kw visual, 63.2-kw aural. Antenna: 1546-ft. above av. terrain, 1526-ft. above ground, 1877-ft. above sea level.

Latitude	34°	07'	27"
Longitude	80°	45'	25"

Transmitter: 1741 Tower Rd., Lugoff, SC 29078.

Multichannel TV Sound: Stereo only.

Satellite Earth Stations: Transmit/receive AFC, 3.6-meter Ku-band; Comsat, 3-meter Ku-band; Scientific-Atlanta, 7-meter C-band; DH Satellite, 4.9-meter Ku-band; Agile Omni, Harris, M/A-Com, Scientific-Atlanta receivers.

SNG Mobile Dish: Andrew, 2.3-meter Ku-band.

News Services: AP, NBC.

Ownership: Cosmos Broadcasting Corp. (Group Owner).

Began Operation: November 7, 1953.

Represented (sales): Harrington, Righter & Parsons Inc.

Represented (legal): Dow, Lohnes & Albertson.

Personnel:
Ronald Loewen, Vice President & General Manager.
David Harbert, General Sales Manager.
Matt Browning, National Sales Manager.
Fred Ertz, News Director.
Diane K. Bagwell, Director of Market Development & Program Manager.
Evon A. Trotter, Business Manager.
Coby Cooper, Director of Broadcast Operations.
John Augustine, Chief Engineer.
Jenny Maxwell, Promotion Director.

Rates: On request.

City of License: Columbia. **ADI:** Columbia, SC. **Rank:** 87.

Total Households: ©MSI Consumer Market Data as of 1/1/91. TV Homes, TV% and Circulation ©1991 Arbitron. County coverage based on Arbitron study.

Net Weekly Circulation	State County	Total Households	TV Households Households	 %
	SOUTH CAROLINA			
50% & Over	Allendale	3,800	3,700	97
	Bamberg	6,100	6,000	98
	Barnwell	8,000	7,900	99
	Calhoun	4,700	4,600	98
	Chester	11,300	11,200	99
	Chesterfield	15,100	14,900	99
	Clarendon	10,200	9,900	97
	Darlington	23,800	23,500	99
	Fairfield	7,100	7,000	99
	Florence	43,700	43,200	99
	Kershaw	17,200	16,900	98
	Lancaster	21,100	20,900	99

WIS-TV BMPCT-5228 Granted 12/12/58

© American Map Corp., 14244

Net Weekly Circulation	State County	Total Households	TV Households Households	 %
50% & Over	Lee	6,000	5,900	98
	Lexington	68,500	67,700	99
	Newberry	12,900	12,700	98
	Orangeburg	32,400	31,800	98
	Richland	105,100	104,000	99
	Saluda	6,100	6,000	98
	Sumter	34,100	33,600	99
	SOUTH CAROLINA			
Between 25-49%	Aiken	48,000	47,600	99
	Dillon	10,800	10,600	98
	Horry	55,900	55,100	99
	Marion	12,300	12,100	98
	Marlboro	10,900	10,700	98
	Williamsburg	13,200	12,900	98
	NORTH CAROLINA			
Between 5-24%	Anson	9,300	9,100	98
	Montgomery	9,200	9,100	99
	SOUTH CAROLINA			
	Colleton	13,100	12,800	98
	Edgefield	6,400	6,300	98
	Georgetown	18,000	17,700	98
	Greenwood	23,800	23,600	99
	Hampton	7,200	7,000	97
	Union	11,400	11,300	99
	York	47,200	46,700	99
Station Totals		**733,900**	**724,000**	**99**
Net Weekly Circulation (1991)				**435,000**
Average Daily Circulation (1991)				**273,000**

South Carolina—Columbia

WLTX

Ch. 19

Network Service: CBS.

Licensee: Lewis Bcstg. Corp., Drawer M, Columbia, SC 29250.

Studio: 6027 Devine St., Columbia, SC 20209.

Mailing Address: Drawer M, Columbia, SC 29250.

Telephone: 803-776-3600. **TWX:** 810-666-2629. **Fax:** 803-783-2971.

Technical Facilities: Channel No. 19 (500-506 MHz). Authorized power: 5000-kw max. visual, 500-kw max. aural. Antenna: 1749-ft. above av. terrain, 1664-ft. above ground, 2014-ft. above sea level.

Latitude	34°	05'	49"
Longitude	80°	45'	51"

Transmitter: Screaming Eagle Rd., 11-mi. NE of Columbia.

Multichannel TV Sound: Stereo only.

Satellite Earth Stations: Transmit/receive Scientific-Atlanta, 7-meter C-band; Scientific-Atlanta, 4.6-meter C-band; ChannelMaster, 3.6-meter C-band; RCA, 3.6-meter Ku-band; ChannelMaster, Scientific-Atlanta receivers.

News Services: AP, CBS.

Ownership: Lewis Broadcasting Corp. (Group Owner).

Began Operation: September 1, 1953 on Ch. 67. Shifted to Ch. 19 on June 30, 1961. Sale to present owner by Palmetto Radio Corp. approved by FCC Feb. 22, 1978 (**Television Digest**, Vol. 18:9).

Represented (sales): Petry Television Inc.

Represented (legal): Reed, Smith, Shaw & McClay.

Represented (engineering): Communications Engineering Services.

Personnel:
J. C. Lewis Jr., President.
Richard T. Laughridge, Vice President & General Manager.
Debbie Holland, Local Sales Manager.
Gene Upright, Program Manager & Film Buyer.
William F. Aull, Director Of Technical Operations.
Jack Jones, News Director.
Nell Johnson, Business Manager.

Rates: On request.

City of License: Columbia. **ADI:** Columbia, SC. **Rank:** 87.

Total Households: ©MSI Consumer Market Data as of 1/1/91. TV Homes, TV% and Circulation ©1991 Arbitron. County coverage based on Arbitron study.

Net Weekly Circulation	State County	Total Households	TV Households Households	TV Households %
	SOUTH CAROLINA			
50% & Over	Calhoun	4,700	4,600	98
	Clarendon	10,200	9,900	97
	Fairfield	7,100	7,000	99
	Kershaw	17,200	16,900	98

NORTH CAROLINA
SOUTH CAROLINA
Charlotte
Greenville
Spartanburg
Columbia
Augusta
Charleston
Florence
Myrtle Beach
Greenwood
Rock Hill
Sumter
Orangeburg
Aiken
Barnwell
Summerville
Walterboro
Mount Pleasant
Beaufort
Savannah
Hilton Head
Hilton Head Island
Kingstree
Lake City
Darlington
Dillon
Laurinburg
Rockingham
Monroe
Lancaster
Chester
Union
Laurens
Newberry
Camden
Hartsville
Bennettsville
Marion
Georgetown
Williamsburg
Berkeley
Charleston
Statesboro
Swainsboro
Sylvania
Waynesboro
Augusta
N. Augusta
Aiken
Barnwell
Allendale
Beaufort
Jasper
Hampton
Colleton
Calhoun
Clarendon
Orangeburg
Richland
Lexington
Kershaw
Fairfield
Chesterfield
Darlington
Florence
Marlboro
Dillon
Marion
Horry
Georgetown
Williamsburg
Lee
Sumter
Newberry
Laurens
Union
Chester
Lancaster
York
Cherokee
Spartanburg
Greenville
Anderson
Oconee
Pickens
Abbeville
Greenwood
Saluda
Edgefield
McCormick
Aiken
Barnwell
Allendale
Hampton
Jasper
Beaufort
Colleton
Dorchester
Berkeley
Charleston
Georgetown
Horry
Marion
Florence
Darlington
Chesterfield

WOLO-TV

Ch. 25

Network Service: ABC.

Licensee: Columbia TV Broadcasters Inc., Box 4217, Columbia, SC 29240.

Studio: 5807 Shakespeare Rd., Columbia, SC 29223.

Mailing Address: Box 4217, Columbia, SC 29240.

Telephone: 803-754-7525. **TWX:** 810-666-2100. **Fax:** 803-754-6147.

Technical Facilities: Channel No. 25 (536-542 MHz). Authorized power: 3589-kw max. & 2344-kw horizontal visual, 388-kw max. & 254-kw horizontal aural. Antenna: 688-ft. above av. terrain, 747-ft. above ground, 1149-ft. above sea level.

Latitude	34°	03'	23"
Longitude	80°	58'	49"

Transmitter: 5807 Shakespeare Rd.

Satellite Earth Station: Harris, 6-meter; Scientific-Atlanta receivers.

News Services: ABC, AP, Group W Newsfeed, Sports News Satellite.

Ownership: Bahakel Communications Ltd. (Group Owner).

Began Operation: October 1, 1961. Sale to present owner by First Carolina Corp. approved May 5, 1964 by FCC (**Television Digest**, Vol. 4:14).

Represented (sales): Katz Television.

Represented (legal): Jeffrey Malickson.

Personnel:
John Rogers, General Manager.
Linda Patterson, General Sales Manager.
David Aiken, Program Director.
Rick Sprott, Chief Engineer.
Peter Podre, News Director.
Mitzi Melton-Swisher, Promotion Director.
Marty White, Business Manager.
Willie Fuller Jr., Production Manager.

Highest 30 Sec. Rate: $1200.

NETWORK BASE HOURLY RATE: $375.

City of License: Columbia. **ADI:** Columbia, SC. **Rank:** 87.

Total Households: ©MSI Consumer Market Data as of 1/1/91. TV Homes, TV% and Circulation ©1991 Arbitron. County coverage based on Arbitron study.

Net Weekly Circulation	State County	Total Households	TV Households	%
	SOUTH CAROLINA			
50% & Over	Calhoun	4,700	4,600	98
	Fairfield	7,100	7,000	99
	Kershaw	17,200	16,900	98
	Lexington	68,500	67,700	99
	Newberry	12,900	12,700	98

WOLO-TV BPCT-790316LD Granted 9/28/79 © American Map Corp., 14244

Net Weekly Circulation	State County	Total Households	TV Households	%
50% & Over	Richland	105,100	104,000	99
	Sumter	34,100	33,600	99
	SOUTH CAROLINA			
Between 25-49%	Clarendon	10,200	9,900	97
	Lee	6,000	5,900	98
	Orangeburg	32,400	31,800	98
	Saluda	6,100	6,000	98
	SOUTH CAROLINA			
Between 5-24%	Aiken	48,000	47,600	99
	Allendale	3,800	3,700	97
	Bamberg	6,100	6,000	98
	Barnwell	8,000	7,900	99
	Chester	11,300	11,200	99
	Darlington	23,800	23,500	99
	Florence	43,700	43,200	99
	Lancaster	21,100	20,900	99
Station Totals		**470,100**	**464,100**	**99**
Net Weekly Circulation (1991)				**227,800**
Average Daily Circulation (1991)				**110,000**

South Carolina—Florence

WBTW

Ch. 13

Network Service: CBS.

Licensee: Spartan Radiocasting Co., 3430 TV Rd., Box F-13, Florence, SC 29501.

Studios: 3430 TV Rd., Florence, SC 29501; 101 McDonald Court, Myrtle Beach, SC 29577.

Telephones: 803-662-1565, Florence; 803-293-1301, Myrtle Beach.

TWX: 803-622-2212. **Fax:** 803-678-4252.

Technical Facilities: Channel No. 13 (210-216 MHz). Authorized power: 316-kw visual, 31.6-kw aural. Antenna: Circularly polarized, 1950-ft. above av. terrain, 2000-ft. above ground, 2115-ft. above sea level.

Latitude	34°	22'	02"
Longitude	79°	19'	22"

Transmitter: 3.1-mi. N of Floyd Dale, SC.

Satellite Earth Stations: 5 in operation; Harris, M/A-Com, Scientific-Atlanta, Vertex receivers.

News Service: AP.

Ownership: Spartan Radiocasting Inc. (Group Owner).

Began Operation: October 18, 1954. Sale to present owner by Daily Telegraph Printing Co. approved by FCC June 12, 1984 (**Television Digest**, Vol. 24:15). Sale by Jefferson Standard Life Insurance Co. approved Feb. 28, 1968 (Vol. 7:43; 8:10).

Represented (sales): Katz Television.

Represented (legal): Covington & Burling.

Represented (engineering): A. D. Ring & Associates.

Personnel:
Louis Wall, General Manager.
Mark Johnson, General Sales Manager.
Mark Overstreet, Local Sales Manager.
Lou Kirchen, Local Sales Manager.
Bernard Moore, Chief Engineer.
Cecil Chandler, News Director.
Melanie Tramonte, Promotion Director.
Martha Rouse, Business Manager.
James Briggs, Operations Manager.

Highest 30 Sec. Rate: $1200.

NETWORK BASE HOURLY RATE: $967.

City of License: Florence. **ADI:** Florence, SC. **Rank:** 140.

Total Households: ©MSI Consumer Market Data as of 1/1/91. TV Homes, TV% and Circulation ©1991 Arbitron. County coverage based on Arbitron study.

Net Weekly Circulation	State County	Total Households	TV Households	%
	NORTH CAROLINA			
50% & Over	Bladen	11,600	11,400	98
	Columbus	19,600	19,300	98
	Hoke	7,900	7,800	99
	Richmond	18,200	18,000	99
	Robeson	36,600	36,000	98
	Scotland	12,300	12,100	98

Net Weekly Circulation	State County	Total Households	TV Households	%
	SOUTH CAROLINA			
50% & Over	Chesterfield	15,100	14,900	99
	Darlington	23,800	23,500	99
	Dillon	10,800	10,600	98
	Florence	43,700	43,200	99
	Horry	55,900	55,100	99
	Lee	6,000	5,900	98
	Marion	12,300	12,100	98
	Marlboro	10,900	10,700	98
	Williamsburg	13,200	12,900	98
	NORTH CAROLINA			
Between 25-49%	Anson	9,300	9,100	98
	SOUTH CAROLINA			
	Clarendon	10,200	9,900	97
	Georgetown	18,000	17,700	98
	Sumter	34,100	33,600	99
	NORTH CAROLINA			
Between 5-24%	Brunswick	20,400	20,100	99
	Cumberland	88,700	87,800	99
	Montgomery	9,200	9,100	99
	Moore	24,900	24,500	99
	SOUTH CAROLINA			
	Kershaw	17,200	16,900	98
Station Totals		**529,900**	**522,200**	**99**
Net Weekly Circulation (1991)				**282,700**
Average Daily Circulation (1991)				**161,600**

South Carolina—Florence

WPDE-TV

Ch. 15

Network Service: ABC.

Licensee: Diversified Communications, 5 Milk St., Box 7437, Portland, ME 04112.

Studios: 3215 S. Cashua Dr., Florence, SC 29501-6303; 1752 Hwy. 501, Myrtle Beach, SC 29577.

Telephone: 803-665-1515. Fax: 803-665-4907.

Technical Facilities: Channel No. 15 (476-482 MHz). Authorized power: 1290-kw max. & 562-kw horizontal visual, 129-kw max. & 56.2-kw horizontal aural. Antenna: 1950-ft. above av. terrain, 1997-ft. above ground, 2100-ft. above sea level.

Latitude	34°	21'	53"
Longitude	79°	19'	49"

Transmitter: 2.7-mi. S of State Rte. 9 & 1.2-mi. E of Little Pee Dee River.

Multichannel TV Sound: Stereo only.

Satellite Earth Station: ADM, 4-meter; Avcom receivers.

News Services: ABC, AP.

Ownership: Diversified Communications Inc. (Group Owner).

Began Operation: November 22, 1980. Sale to present owner by Eastern Carolinas Bcstg. approved by FCC June 27, 1985 (**Television Digest**, Vol. 25:24).

Represented (sales): Blair Television.

Represented (legal): Dow, Lohnes & Albertson.

Represented (engineering): Jules Cohen & Associates, P.C.

Personnel:
Michael G. Reed, Vice President & General Manager.
Lynn Young, General Sales Manager.
Billy Huggins, Local Sales Manager.
Tim Kenny, News Director.
Linda McCaskill, Program Manager.
Chuck Spruill, Promotion Director.
Bill Elks, Chief Engineer.
Marshall Lucius, Controller.
Joyce Jordan, Business Manager.
Carl Jackson, Director of Design & Special Projects.
Keith Foster, Creative Services Director.

Rates: On request.

City of License: Florence. ADI: Florence, SC. Rank: 140.

Total Households: ©MSI Consumer Market Data as of 1/1/91. TV Homes, TV% and Circulation ©1991 Arbitron. County coverage based on Arbitron study.

Net Weekly Circulation	State County	Total Households	TV Households Households	 %
	NORTH CAROLINA			
50% & Over	Scotland	12,300	12,100	98
	SOUTH CAROLINA			
	Darlington	23,800	23,500	99
	Dillon	10,800	10,600	98
	Florence	43,700	43,200	99

WPDE-TV BMPCT-800915KE Granted 11/24/80 © American Map Corp., 14244

Net Weekly Circulation	State County	Total Households	TV Households Households	 %
50% & Over	Horry	55,900	55,100	99
	Marion	12,300	12,100	98
	Marlboro	10,900	10,700	98
	NORTH CAROLINA			
Between 25-49%	Bladen	11,600	11,400	98
	Hoke	7,900	7,800	99
	Robeson	36,600	36,000	98
	SOUTH CAROLINA			
	Chesterfield	15,100	14,900	99
	Lee	6,000	5,900	98
	Sumter	34,100	33,600	99
	Williamsburg	13,200	12,900	98
	NORTH CAROLINA			
Between 5-24%	Anson	9,300	9,100	98
	Columbus	19,600	19,300	98
	Richmond	18,200	18,000	99
	SOUTH CAROLINA			
	Clarendon	10,200	9,900	97
	Georgetown	18,000	17,700	98
	Lancaster	21,100	20,900	99
Station Totals		390,600	384,700	98
Net Weekly Circulation (1991)				184,600
Average Daily Circulation (1991)				88,700

WGGS-TV

Ch. 16

Network Service: None, independent.

Licensee: Carolina Christian Broadcasting Inc., Box 1616, Greenville, SC 29602.

Studio: 3409 Rutherford Rd., Taylors, SC 29687.

Mailing Address: Box 1616, Greenville, SC 29602.

Telephone: 803-244-1616.

Technical Facilities: Channel No. 16 (482-488 MHz). Authorized power: 1150-kw max. & 717.9-kw horizontal visual, 115-kw max. & 71.79-kw horizontal aural. Antenna: 1149-ft. above av. terrain, 195-ft. above ground, 2185-ft. above sea level.

Latitude	34°	56'	26"
Longitude	82°	24'	41"

Transmitter: Ridge Rd. off Altamont Rd. on Paris Mountain near Greenville.

Satellite Earth Stations: Scientific-Atlanta, 5-meter C-band; AFC, 3.8-meter Ku-band; M/A-Com, Scientific-Atlanta receivers.

Ownership: Carolina Christian Broadcasting Co. (Group Owner).

Began Operation: October 29, 1972.

Represented (sales): Spot Time Ltd.

Represented (legal): Fisher, Wayland, Cooper & Leader.

Represented (engineering): Charles I. Gallagher, P.E., Consulting Radio Engineers.

Personnel:
James H. Thompson, President & General Manager.
Norvin C. Duncan, Assistant to the President.
Billy Rainey, General Sales Manager.
Gene Gibson, Director of Engineering.
Hugh McLean, Program Director.
Peggy Denny, Public Affairs Director.
Charles Wilson, Chief Engineer.
Greg West, Promotion Director.

Highest 30 Sec. Rate: $75.

City of License: Greenville. **ADI:** Greenville-Spartanburg, SC-Asheville, NC. **Rank:** 35.

Total Households: ©MSI Consumer Market Data as of 1/1/91. TV Homes, TV% and Circulation ©1991 Arbitron. County coverage based on Arbitron study.

Net Weekly Circulation	State / County	Total Households	TV Households	%
	GEORGIA			
Between 5-24%	Elbert	7,200	7,100	99
	Franklin	6,500	6,400	98

WGGS-TV BMPCT-7705 Granted 5/15/78 © American Map Corp., 14244

Net Weekly Circulation	State / County	Total Households	TV Households	%
Between 5-24%	Hart	7,200	7,100	99
	NORTH CAROLINA			
	Rutherford	22,500	22,300	99
	SOUTH CAROLINA			
	Anderson	56,800	56,300	99
	Cherokee	15,800	15,700	99
	Greenville	125,300	124,400	99
	Laurens	19,500	19,300	99
	Oconee	22,700	22,500	99
	Pickens	33,200	32,800	99
	Spartanburg	84,400	83,700	99
Station Totals		**401,100**	**397,600**	**99**
Net Weekly Circulation (1991)				**40,900**
Average Daily Circulation (1991)				**13,600**

South Carolina—Greenville-Spartanburg & Asheville, North Carolina

WHNS

Ch. 21

Network Service: Fox.

Licensee: Cannell Communications L.P., 7083 Hollywood Blvd., Hollywood, CA 90028.

Studios: 21 Interstate Court, Greenville, SC 29615; 56 Central Ave., Suite 105, Asheville, NC 28801.

Telephones: 803-288-2100, Greenville; 704-258-2100, Asheville.

TWX: 810-281-2251. **Fax:** 803-297-0728.

Technical Facilities: Channel No. 21 (512-518 MHz). Authorized power: 3390-kw visual, 339-kw aural. Antenna: Circularly polarized, 2510-ft. above av. terrain, 1620-ft. above ground, 5049-ft. above sea level.

Latitude	35°	10'	56"
Longitude	82°	40'	56"

Transmitter: Slick Rock Mountain, Transylvania County.

Satellite Earth Stations: Scientific-Atlanta, 7-meter C-band; AFC, 3-meter Ku-band.

Ownership: Cannell Communications L.P. (Group Owner).

Began Operation: July 5, 1953. Sale to Pappas Telecasting by Thomas Bcstg. approved by FCC July 27, 1979 (**Television Digest**, Vol. 19:25). Resumed operation April 1, 1984. Sale to present owner by Pappas Telecasting Companies approved Aug. 2, 1990 (Vol. 29:47; 30:35).

Represented (sales): TeleRep Inc.

Represented (engineering): Smith & Powstenko.

Personnel:
Cary D. Jones, General Manager.
Joseph A. Shaffer, Station Manager.
Mike Waddell, Local Sales Manager.
Dale P. Kelly, Director Of Engineering.
Jerry Garvin, Chief Engineer.
David Lund, Promotion Director.
Tony Thompson, General Marketing Manager.
Frank Savage, National Marketing Manager.
Diana Womble, Traffic Systems Coordinator/Manager.

Rates: On request.

City of License: Asheville, NC. **ADI:** Greenville-Spartanburg, SC-Asheville, NC. **Rank:** 35.

Total Households: ©MSI Consumer Market Data as of 1/1/91. TV Homes, TV% and Circulation ©1991 Arbitron. County coverage based on Arbitron study.

Net Weekly Circulation	State County	Total Households	TV Households Households	TV Households %
	GEORGIA			
50% & Over	Elbert	7,200	7,100	99
	Franklin	6,500	6,400	98
	Hart	7,200	7,100	99
	Madison	7,800	7,700	99
	NORTH CAROLINA			
	Henderson	30,300	29,900	99
	Rutherford	22,500	22,300	99
	Transylvania	10,600	10,500	99
	SOUTH CAROLINA			
	Abbeville	8,800	8,700	99
	Anderson	56,800	56,300	99
	Greenville	125,300	124,400	99
	Greenwood	23,800	23,600	99
	Laurens	19,500	19,300	99
	Oconee	22,700	22,500	99
	Pickens	33,200	32,800	99
	Spartanburg	84,400	83,700	99
	GEORGIA			
Between 25-49%	Banks	4,000	3,900	97

SCALE OF MILES
0
50
100
Bluefield
Hazard
Bristol
Middlesboro
Kingsport
Johnson City
Elizabethton
Morristown
Greeneville
Knoxville
Newport
Eagleton Village
Maryville
Asheville
Hendersonville
GRADE A
GRADE B
Spartanburg
Greer
Greenville
Easley
Seneca
Anderson
Belton
Laurens
Clinton
Greenwood
Newberry
Gainesville
Union
Chester
Rock Hill
Gastonia
Shelby
Kings Mountain
Lenoir
Hickory
Statesville
Newton
Wilkesboro
Lincolnton
Kannapolis
Forest City
Marion
Abingdon
Wytheville
Pulaski
Galax
Princeton
Blacksburg
Corbin
Harlan
Norton
Jenkins
Wise
Tazewell
Buchanan
Russell
Smyth
Grayson
Wilkes
Ashe
Alleghany
Watauga
Avery
Caldwell
Burke
Cleveland
Rutherford
Polk
Henderson
Transylvania
Jackson
Macon
Swain
Graham
Cherokee
Clay
Towns
Rabun
Union
Fannin
Gilmer
Pickens
Oconee
Habersham
White
Stephens
Banks
Hall
Franklin
Hart
Abbeville
Greenwood
Saluda
Edgefield
Aiken
Lexington
Newberry
Chesterfield
Fairfield
Union
Laurens
Spartanburg
Cherokee
York
Lincoln
Gaffney
Belmont
Mecklenburg
Caldwell
Alexander
Iredell
Yancey
Mitchell
Madison
Buncombe
Haywood
Jackson
Sevier
Blount
Knox
Campbell
Claiborne
Hancock
Hawkins
Sullivan
Johnson
Carter
Washington
Grainger
Jefferson
Cocke
Greene
Unicoi
Scott
Lee
Wise
Dickenson
Russell
Tazewell
Bland
Wythe
Carroll
Grayson
Pulaski
Floyd
Montgomery
Giles
Craig
Botetourt
Roanoke
Alleghany
Ashe
Wilkes
Iredell
Mecklenburg
Gaston
Cleveland
Lincoln
Catawba
Burke
Caldwell
Watauga
Avery
Mitchell
Yancey
Madison
Buncombe
Haywood
Jackson

South Carolina—Greenville-Spartanburg & Asheville, North Carolina

WLOS

Ch. 13

Network Service: ABC.

Licensee: WLOS Inc., Box 1300, Asheville, NC 28802.

Studios: 288 Macon Ave., Asheville, NC 28804; 105 N. Spring St., Greenville, SC 29601.

Mailing Address: Box 1300, Asheville, NC 28802.

Telephones: 704-255-0013, Asheville; 803-271-1313, Greenville.

TWX: 510-933-0166. **Fax:** 704-255-4612.

Technical Facilities: Channel No. 13 (210-216 MHz). Authorized power: 178-kw visual, 19.6-kw aural. Antenna: 2804-ft. above av. terrain, 339-ft. above ground, 6056-ft. above sea level.

Latitude	35°	25'	32.21"
Longitude	82°	45'	25.06"

Transmitter: Mount Pisgah.

Satellite Earth Stations: Vertex, 6.1-meter C-band; Comtech, 5-meter Ku-band; AFC, 3.6-meter Ku-band; DX Antenna, M/A-Com, Standard Components receivers.

SNG Mobile Dish: Andrew, 2.4-meter Ku-band.

News Services: AP, Carolina News Network, UPI.

Ownership: Anchor Media Holdings Ltd. (Group Owner).

Began Operation: September 18, 1954. Sale to present owners by Wometco Broadcasting Co. approved by FCC April 10, 1987.

Represented (sales): Harrington, Righter & Parsons Inc.

Represented (legal): Hogan & Hartson.

Represented (engineering): Smith & Powstenko.

Personnel:
Alan Henry, President.
James Conschafter, Vice President & General Manager.
David Bunnell, General Sales Manager.
Ellen Vaillancourt, Local Sales Manager.
Alan Mason, News Director.
Cliff Pine, Program Director.
Bob Mackowiak, Promotion Director.
Bill Walsh, Business Manager.
Jim Carrier, Chief Engineer.

Highest 30 Sec. Rate: $1500.

City of License: Asheville, NC. **ADI:** Greenville-Spartanburg, SC-Asheville, NC. **Rank:** 35.

Total Households: ©MSI Consumer Market Data as of 1/1/91. TV Homes, TV% and Circulation ©1991 Arbitron.
County coverage based on Arbitron study.

Net Weekly Circulation	State / County	Total Households	TV Households	%
	GEORGIA			
50% & Over	Elbert	7,200	7,100	99
	Franklin	6,500	6,400	98
	Hart	7,200	7,100	99
	Madison	7,800	7,700	99
	Stephens	8,700	8,600	99
	NORTH CAROLINA			
	Buncombe	71,900	71,100	99
	Graham	2,500	2,500	100
	Haywood	19,700	19,400	98
	Henderson	30,300	29,900	99
	Jackson	10,100	9,900	98
	Mc Dowell	13,900	13,700	99
	Macon	9,900	9,700	98
	Madison	6,700	6,600	98

Bristol
Kingsport
Johnson City
Morristown
Greeneville
Knoxville
Newport
Asheville
Waynesville
Hendersonville
Spartanburg
Greenville
Anderson
Gainesville
Athens
Greenwood
Abbeville
Elberton
Winder
Monroe
Covington
Washington
Lincolnton
Newberry
Union
Chester
Rock Hill
Shelby
Gastonia
Hickory
Statesville
Newton
Wilkesboro
Marion
Lenoir
Forest City
Kings Mountain
Gaffney
Belton
Laurens
Clinton
Seneca
Easley
Pickens
Oconee
Union
Chester
Fairfield
Newberry
Abbeville
Greenwood
Saluda
Edgefield
McCormick
Lincoln
Wilkes
Watauga
Avery
Yancey
Madison
Buncombe
Haywood
Jackson
Macon
Swain
Graham
Cherokee
Clay
Towns
Rabun
Union
Fannin
Gilmer
Pickens
Greenville
Spartanburg
Cherokee
Union
Chester
Lancaster
York
Gaston
Lincoln
Catawba
Burke
Caldwell
Alexander
Iredell
Wilkes
Ashe
Alleghany
Watauga
Avery
Mitchell

South Carolina—Greenville-Spartanburg & Asheville, North Carolina

WSPA-TV

Ch. 7

Network Service: CBS.

Licensee: Spartan Radiocasting Co., Box 1717, Spartanburg, SC 29304.

Studio: Box 1717, Spartanburg, SC 29304.

Telephones: 803-576-7777, Spartanburg; 803-233-7777, Greenville; 704-684-2377, Asheville.

TWX: 810-282-2591.

Technical Facilities: Channel No. 7 (174-180 MHz). Authorized power: 316-kw visual, 44.5-kw aural. Antenna: 2000-ft. above av. terrain, 254-ft. above ground, 3465-ft. above sea level.

Latitude	35°	10'	12"
Longitude	82°	17'	27"

Transmitter: Hogback Mountain, 25-mi. NW of Spartanburg.

Satellite Earth Stations: Microdyne, 7-meter C-band; ADM, 6.1-meter C-band; Vertex, 4.6-meter Ku-band; Scientific-Atlanta, 4.6-meter C-band; Scientific-Atlanta, 3-meter Ku-band; ADM, AFC, Harris, Microdyne, Scientific-Atlanta receivers.

SNG Mobile Dish: Midwest/Vertex, 2.6-meter Ku-band.

AM Affiliate: WSPA, 5-kw, 950-kHz (CBS).

FM Affiliate: WSPA-FM, 100-kw, 98.9 MHz (No. 255), 1910-ft.

News Services: AP, CBS.

Ownership: Spartan Radiocasting Inc. (Group Owner).

Began Operation: April 29, 1956.

Represented (sales): Blair Television.

Represented (legal): Covington & Burling.

Represented (engineering): A. D. Ring & Associates, P.C.

Personnel:
Nick Evans, President.
Boyd Bunting, Secretary-Treasurer.
John W. West, General Manager.
Jim Wilcox, General Sales Manager.
Greg Rose, National Sales Manager.
Ken Elmore, News Director.
Jimmy Sanders, Program Manager.
Bill Shatten, Advertising & Promotion Manager.
Rolan Littlefield, Creative Services Director.
Bob Richardson, Chief Engineer.
Donna Groothedde, Personnel Director.
Betty Foster, Traffic Manager.
Al VanDenterin, Chief Transmitter Engineer.

Highest 30 Sec. Rate: $3000.

NETWORK BASE HOURLY RATE: $2222.

City of License: Spartanburg. **ADI:** Greenville-Spartanburg, SC-Asheville, NC. **Rank:** 35.

Total Households: ©MSI Consumer Market Data as of 1/1/91. TV Homes, TV% and Circulation ©1991 Arbitron. County coverage based on Arbitron study.

Net Weekly Circulation	State / County	Total Households	TV Households	%
	GEORGIA			
50% & Over	Elbert	7,200	7,100	99
	Franklin	6,500	6,400	98
	Hart	7,200	7,100	99
	Stephens	8,700	8,600	99
	NORTH CAROLINA			
	Buncombe	71,900	71,100	99
	Haywood	19,700	19,400	98

WSPA-TV BMPCT-5883 Granted 9/24/63 © American Map Corp., 14244

Net Weekly Circulation	State / County	Total Households	TV Households	%
50% & Over	Henderson	30,300	29,900	99
	Mc Dowell	13,900	13,700	99
	Macon	9,900	9,700	98
	Mitchell	5,600	5,500	98
	Polk	6,000	5,900	98
	Rutherford	22,500	22,300	99
	Swain	4,200	4,100	98
	Transylvania	10,600	10,500	99
	SOUTH CAROLINA			
	Abbeville	8,800	8,700	99
	Anderson	56,800	56,300	99
	Cherokee	15,800	15,700	99
	Greenville	125,300	124,400	99
	Greenwood	23,800	23,600	99
	Laurens	19,500	19,300	99
	Oconee	22,700	22,500	99
	Pickens	33,200	32,800	99
	Spartanburg	84,400	83,700	99
	Union	11,400	11,300	99
	GEORGIA			
Between 25-49%	Habersham	10,300	10,200	99
	Madison	7,800	7,700	99
	Rabun	4,600	4,500	98
	NORTH CAROLINA			
	Burke	30,200	29,900	99
	Caldwell	27,700	27,500	99
	Cleveland	33,200	32,900	99
	Jackson	10,100	9,900	98
	Madison	6,700	6,600	98
	Yancey	6,100	6,000	98

(Continued on page A-1020)

Station Totals	950,400	940,800	99
Net Weekly Circulation (1991)			600,300
Average Daily Circulation (1991)			336,500

South Carolina—Greenville-Spartanburg & Asheville, North Carolina

WYFF-TV

Ch. 4

Network Service: NBC.

Licensee: Pulitzer Broadcasting Co., One City Center, 515 N. 6th St., Suite 2020, St. Louis, MO 63101.

Studio: Broadcast Pl., 505 Rutherford St, Greenville, SC 29602.

Mailing Address: Box TV 4, Greenville, SC 29602.

Telephone: 803-242-4404. **TWX:** 803-282-1008. **Fax:** 803-240-5329.

Technical Facilities: Channel No. 4 (66-72 MHz). Authorized power: 100-kw visual, 12.7-kw aural. Antenna: 2000-ft. above av. terrain, 892-ft. above ground, 3978-ft. above sea level.

Latitude	35°	06'	40"
Longitude	82°	36'	17"

Transmitter: Caesar's Head.

Multichannel TV Sound: Stereo only.

Satellite Earth Stations: Harris, 8-meter Ku-band; BMS, 6.1-meter C-band; Harris, 3-meter Ku-band; DX Antenna, Harris, M/A-Com, Standard Communications receivers.

News Service: AP.

Ownership: Pulitzer Broadcasting Co. (Group Owner).

Began Operation: December 31, 1953. Exchange (with WXII, Winston-Salem, NC) for KSDK, St. Louis, MO approved by FCC Feb. 17, 1983 (**Television Digest**, Vol. 21:12; 22:1; 23:8). Transfer to Multimedia Inc. from Southeastern Bcstg. Corp. approved Sept. 22, 1967 by FCC.

Represented (sales): Katz Television.

Represented (legal): Verner, Liipfert, Bernhard, McPherson & Hand.

Represented (engineering): Jules Cohen & Associates, P.C.

Personnel:
David Dodds, Vice President & General Manager.
John Scott, General Sales Manager.
John Moore, National Sales Manager.
John Harris, News Director.
Fritzie Mumford, Program Director.
Robert Flinn, Promotion Manager.
Penny Henderson, Business Manager.
Bob King, Chief Engineer.

Highest 30 Sec. Rate: $6000.

City of License: Greenville. **ADI:** Greenville-Spartanburg, SC-Asheville, NC. **Rank:** 35.

Total Households: ©MSI Consumer Market Data as of 1/1/91. TV Homes, TV% and Circulation ©1991 Arbitron. County coverage based on Arbitron study.

Net Weekly Circulation	State County	Total Households	TV Households	%
	GEORGIA			
50% & Over	Banks	4,000	3,900	97
	Elbert	7,200	7,100	99
	Franklin	6,500	6,400	98
	Habersham	10,300	10,200	99
	Hart	7,200	7,100	99
	Madison	7,800	7,700	99
	Stephens	8,700	8,600	99
	NORTH CAROLINA			
	Buncombe	71,900	71,100	99
	Burke	30,200	29,900	99
	Haywood	19,700	19,400	98
	Henderson	30,300	29,900	99
	Jackson	10,100	9,900	98
	Mc Dowell	13,900	13,700	99
	Macon	9,900	9,700	98

WYFF-TV BPCT-2395 Granted 11/18/57 (c) American Map Corp. 14244

Net Weekly Circulation	State County	Total Households	TV Households	%
50% & Over	Madison	6,700	6,600	98
	Polk	6,000	5,900	98
	Rutherford	22,500	22,300	99
	Swain	4,200	4,100	98
	Transylvania	10,600	10,500	99
	SOUTH CAROLINA			
	Abbeville	8,800	8,700	99
	Anderson	56,800	56,300	99
	Cherokee	15,800	15,700	99
	Greenville	125,300	124,400	99
	Greenwood	23,800	23,600	99
	Laurens	19,500	19,300	99
	Mc Cormick	2,100	2,100	100
	Oconee	22,700	22,500	99
	Pickens	33,200	32,800	99
	Spartanburg	84,400	83,700	99
	Union	11,400	11,300	99
	GEORGIA			
Between 25-49%	Oconee	6,000	6,000	100
	Oglethorpe	3,800	3,700	97
	Rabun	4,600	4,500	98
	Wilkes	4,000	3,900	98
	NORTH CAROLINA			
	Cleveland	33,200	32,900	99
	Graham	2,500	2,500	100
	Mitchell	5,600	5,500	98
	SOUTH CAROLINA			
	Newberry	12,900	12,700	98
	GEORGIA			
Between 5-24%	Clarke	32,000	31,600	99

(Continued on page A-1020)

Station Totals	**910,000**	**900,400**	**99**
Net Weekly Circulation (1991)			**635,800**
Average Daily Circulation (1991)			**379,400**

South Carolina—Hardeeville

WTGS

Ch. 28

Network Service: Fox.

Licensee: Hilton Head Television Inc., 28 Broadcast Way, Ridgeland, SC 29936.

Studio: 28 Broadcast Way, Ridgeland, SC 29936.

Sales Office: One Johnston St., Suite 7, Savannah, GA 31406.

Telephone: 803-726-5244. **TWX:** 510-600-1811. **Fax:** 803-726-5694.

Technical Facilities: Channel No. 28 (554-560 MHz). Authorized power: 5000-kw max. visual, 500-kw max. aural. Antenna: 1500-ft. above av. terrain, 1498-ft. above ground, 1515-ft. above sea level.

Latitude	32°	02'	48"
Longitude	81°	20'	27"

Transmitter: 4.4-mi. W of I-95 on Hwy. 204, S of Bloomington, GA.

Satellite Earth Stations: United Satellite Systems, 5-meter C-band; Paraclipse, 3.66-meter C-band; AFC, 3.6-meter Ku-band; DX Antenna, M/A-Com, Scientific-Atlanta receivers.

Ownership: American Communications & Television Inc. (Group Owner).

Began Operation: September 1, 1985.

Represented (sales): Seltel Inc.

Represented (legal): Bechtel & Cole, Chartered.

Represented (engineering): W. Lee Simmons & Associates Inc.

Personnel:
Cliff Thompson, General Manager.
Ron Sciabarasi, General Sales Manager.
Bryan Allport, Local Sales Manager.
Menesa Pritchett, Program Director.
Sherry Fowler, Business Manager.
Ed Youmans, Chief Engineer.
Al Andres, Traffic

Highest 30 Sec. Rate: $350.

City of License: Hardeeville. **ADI:** Savannah. **Rank:** 104.

Total Households: ©MSI Consumer Market Data as of 1/1/91. TV Homes, TV% and Circulation ©1991 Arbitron. County coverage based on Arbitron study.

Net Weekly Circulation	State County	Total Households	TV Households	%
	GEORGIA			
50% & Over	Bryan	5,400	5,300	98
	Chatham	84,400	83,700	99
	Effingham	8,800	8,700	99
	Liberty	13,700	13,500	99
	Long	1,900	1,900	100
	Wayne	7,600	7,500	99
	SOUTH CAROLINA			
	Jasper	5,700	5,600	98
	GEORGIA			
Between 25-49%	Appling	5,800	5,700	98

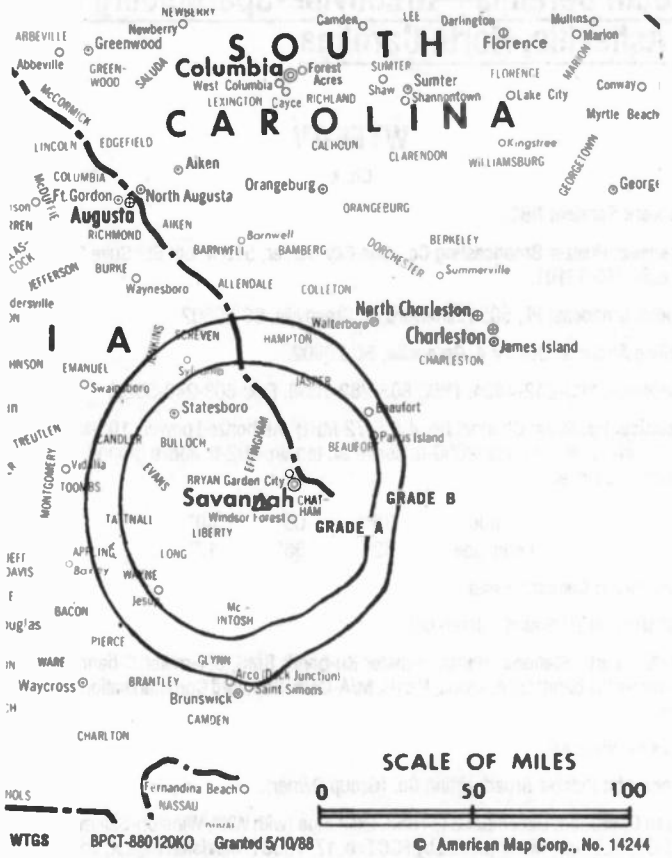

Net Weekly Circulation	State County	Total Households	TV Households	%
Between 25-49%	Bulloch	13,000	12,800	98
	Mc Intosh	3,100	3,000	97
	Montgomery	2,300	2,200	96
	Screven	5,800	5,700	98
	Tattnall	6,300	6,200	98
	Toombs	9,300	9,100	98
	SOUTH CAROLINA			
	Beaufort	32,400	32,000	99
	GEORGIA			
Between 5-24%	Bacon	3,600	3,500	97
	Brantley	4,100	4,000	98
	Candler	2,800	2,700	96
	Emanuel	7,800	7,700	99
	Evans	3,200	3,200	100
	Jeff Davis	4,600	4,500	98
	Jenkins	2,900	2,900	100
	Pierce	4,800	4,700	98
	Treutlen	2,100	2,100	100
	Wheeler	1,900	1,900	100
	SOUTH CAROLINA			
	Allendale	3,800	3,700	97
	Hampton	7,200	7,000	97
Station Totals		**254,300**	**250,800**	**99**
Net Weekly Circulation (1991)				**116,100**
Average Daily Circulation (1991)				**44,000**

South Carolina—Myrtle Beach

WGSE

Ch. 43

Network Service: None, independent.

Grantee: Carolina Christian Bcstg. Inc., Box 1243, Myrtle Beach, SC 29578.

Studio: 803-A Seaboard Industrial Park, Myrtle Beach, SC 29578.

Telephone: 803-626-4300.

Technical Facilities: Channel No. 43 (644-650 MHz). Authorized power: 156.4-kw visual, 15.64-kw aural. Antenna: 600-ft. above av. terrain, 609-ft. above ground, 649-ft. above sea level.

Latitude	33°	50'	10"
Longitude	78°	51'	08"

Transmitter: 0.6-mi. S of State Rte. 90, 1.8-mi. E of Nixonville.

Multichannel TV Sound: Separate audio program.

Satellite Earth Stations: RCA, 5-meter Ku-band; Trans-World, 5-meter C-band; M/A-Com receivers.

Ownership: Carolina Christian Broadcasting Co. (Group Owner).

Began Operation: July 5, 1984.

Represented (legal): Fisher, Wayland, Cooper & Leader.

Personnel:
James Rizzuti, Resident Manager.
Gene Gibson, Chief Engineer.
Paul Gorman, Sales.

Highest 30 Sec. Rate: $30.

City of License: Myrtle Beach. **ADI:** Florence, SC. **Rank:** 140.

Total Households: ©MSI Consumer Market Data as of 1/1/91. TV Homes, TV% and Circulation ©1991 Arbitron. County coverage based on Arbitron study.

WGSE BMPCT—830930KJ Granted 7/28/83 © American Map Corp., No. 14244

Net Weekly Circulation	State County	Total Households	TV Households	%
	SOUTH CAROLINA			
Between 5-24%	Horry	55,900	55,100	99
Station Totals		**55,900**	**55,100**	**99**
Net Weekly Circulation (1991)				**5,600**
Average Daily Circulation (1991)				**1,500**

WLOS, Greenville-Spartanburg & Asheville, North Carolina (Arbitron Data Continued)

Net Weekly Circulation	State County	Total Households	TV Households Households	TV Households %
	GEORGIA			
Between 5-24%	Oglethorpe	3,800	3,700	97
	Wilkes	4,000	3,900	98
	KENTUCKY			
	Harlan	14,300	14,100	99
	Perry	12,200	12,000	98
	NORTH CAROLINA			
	Alexander	10,700	10,600	99
	Catawba	46,500	46,200	99
	Gaston	65,500	65,000	99
	SOUTH CAROLINA			
	Chester	11,300	11,200	99
	Mc Cormick	2,100	2,100	100
	Saluda	6,100	6,000	98
	TENNESSEE			
	Claiborne	10,100	10,000	99
	Hancock	2,300	2,300	100
	Hawkins	18,000	17,800	99
	Johnson	5,600	5,500	98
	Monroe	11,500	11,400	99
	Sullivan	59,400	59,100	99
	Unicoi	6,500	6,400	98
	VIRGINIA			
	Lee	9,400	9,200	98
	Wise	17,000	16,800	99

WSPA-TV, Greenville-Spartanburg & Asheville, North Carolina (Arbitron Data Continued)

Net Weekly Circulation	State County	Total Households	TV Households Households	TV Households %
	SOUTH CAROLINA			
Between 25-49%	Chester	11,300	11,200	99
	Mc Cormick	2,100	2,100	100
	Newberry	12,900	12,700	98
	York	47,200	46,700	99

WSPA-TV—(Continued) (Arbitron Data Continued)

Net Weekly Circulation	State County	Total Households	TV Households Households	TV Households %
	GEORGIA			
Between 5-24%	Banks	4,000	3,900	97
	Lincoln	2,300	2,300	100
	NORTH CAROLINA			
	Avery	5,600	5,500	98
	Catawba	46,500	46,200	99
	Graham	2,500	2,500	100
	Lincoln	19,100	19,000	99
	SOUTH CAROLINA			
	Fairfield	7,100	7,000	99
	Lancaster	21,100	20,900	99
	Saluda	6,100	6,000	98

WYFF-TV, Greenville-Spartanburg & Asheville, North Carolina (Arbitron Data Continued)

Net Weekly Circulation	State County	Total Households	TV Households Households	TV Households %
	GEORGIA			
Between 5-24%	Greene	4,100	4,000	98
	Jackson	11,000	10,900	99
	Lincoln	2,300	2,300	100
	Taliaferro	800	800	100
	White	4,900	4,800	98
	NORTH CAROLINA			
	Avery	5,600	5,500	98
	Caldwell	27,700	27,500	99
	Cherokee	8,500	8,400	99
	Lincoln	19,100	19,000	99
	Yancey	6,100	6,000	98
	SOUTH CAROLINA			
	Chester	11,300	11,200	99
	Edgefield	6,400	6,300	98
	Saluda	6,100	6,000	98

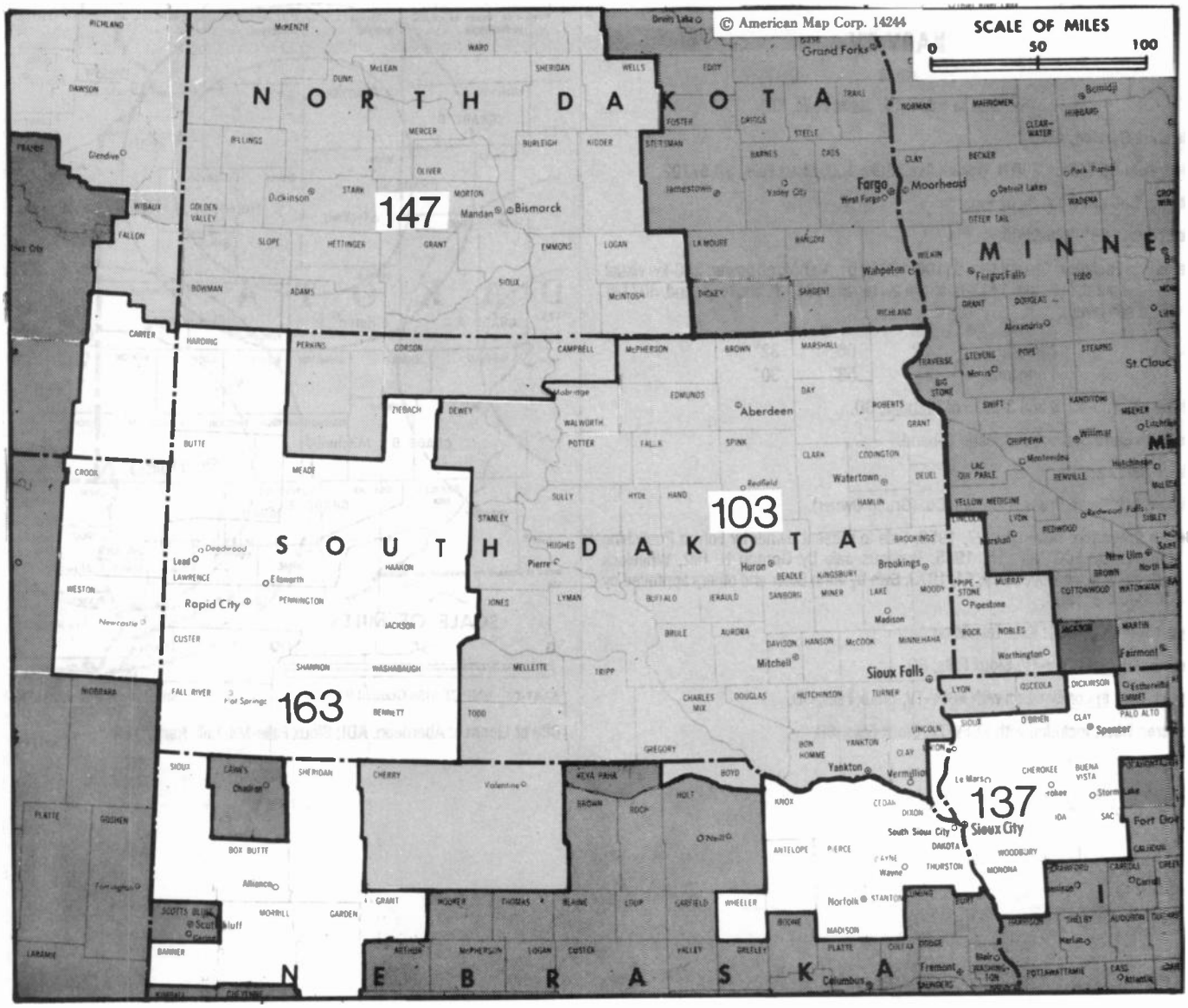

Market	Arbitron ADI TV Households	Rank	Market Area Commercial TV Stations
Sioux Falls-Mitchell, SD	232,300	103	KABY-TV (9), KDLO-TV (3), KDLT (5), KELO-TV (11), KPLO-TV (6), KPRY-TV (4), KSFY-TV (13), KTTM (12), KTTW (17)
Sioux City, IA	157,300	137	KCAU-TV (9), KMEG (14), KTIV (4)
Minot-Bismarck-Dickinson, ND-Glendive, MT	143,200	147	KBMY (17), KFYR-TV (5), KMCY (14), KMOT (10), KQCD-TV (7), KUMV-TV (8), KXGN-TV (5), KXMA-TV (2), KXMB-TV (12), KXMC-TV (13), KXMD-TV (11)
Rapid City, SD	92,200	163	KCLO-TV (15), KEVN-TV (7), KHSD-TV (11), KIVV-TV (5), KOTA-TV (3), KSGW-TV (12)

State Cross Reference List

Communities that receive programs of stations that are located elsewhere.

KIVV-TV, Deadwood ..... See Lead, SD
KDLT, Mitchell ..... See Sioux Falls, SD
KDLO-TV, Watertown ..... See Florence, SD

South Dakota Station Totals as of October 1, 1991

	VHF	UHF	TOTAL
Commercial Television Stations	12	2	14
Educational Television Stations	7	1	8
	19	3	22

KABY-TV

Ch. 9

(Satellite of KSFY-TV, Sioux Falls, SD)

Network Service: ABC.

Licensee: SDTV Inc., 300 N. Dakota Ave., Suite 100, Sioux Falls, SD 57102.

Studio: See KSFY-TV, Sioux Falls.

Telephone: 605-225-9200.

Technical Facilities: Channel No. 9 (186-192 MHz). Authorized power: 288-kw visual, 45.7-kw aural. Antenna: 1413-ft. above av. terrain, 1311-ft. above ground, 3071-ft. above sea level.

Latitude	45°	06'	32"
Longitude	97°	53'	30"

Transmitter: 3-mi. S and 3-mi. E of Crandall, SD.

Satellite Earth Station: 3.7-meter C-band.

News Service: AP.

Ownership: News Press & Gazette Co. (Group Owner).

Began Operation: November 27, 1958. Sale to present owner by Forum Publishing approved by FCC Nov. 15, 1985. Previous sale by Gordon H. Ritz, Wheelock Whitney, et al. approved Nov. 14, 1973. Sale by John Boler and others approved by FCC Dec. 23, 1969.

Represented (sales): Katz Television.

Personnel: See KSFY-TV, Sioux Falls, SD.

Rates: Sold in combination with KSFY-TV, Sioux Falls, SD.

Arbitron Data: Included with KSFY-TV, Sioux Falls, SD.

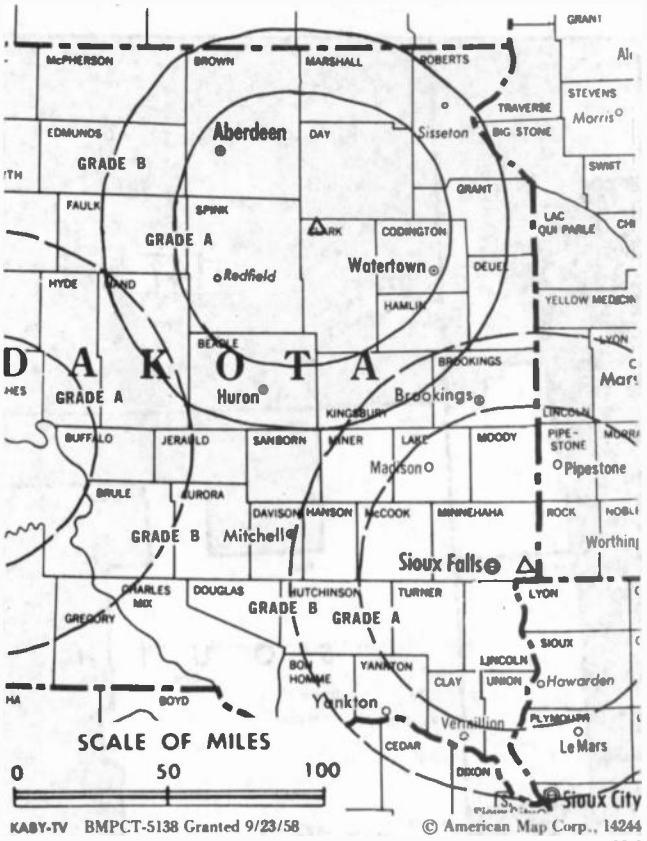

City of License: Aberdeen. **ADI:** Sioux Falls-Mitchell. **Rank:** 103.

KDLO-TV

Ch. 3

(Satellite of KELO-TV, Sioux Falls, SD)

Network Service: CBS.

Licensee: Midcontinent Television of South Dakota Inc., Phillips at 13th, Sioux Falls, SD 57102.

Studio: See KELO-TV, Sioux Falls.

Telephone: 605-532-3621.

Technical Facilities: Channel No. 3 (60-66 MHz). Authorized power: 100-kw visual, 20-kw aural. Antenna: 1684-ft. above av. terrain, 1705-ft. above ground, 3552-ft. above sea level.

Latitude	44°	57'	56.50"
Longitude	97°	35'	22.00"

Transmitter: 0.5-mi. N of Garden City, SD.

Multichannel TV Sound: Stereo only.

News Services: AP, CBS, Conus, Group W Newsfeed.

Ownership: Midcontinent Television of South Dakota (Group Owner).

Began Operation: September 24, 1955.

Represented (sales): Blair Television.

Represented (legal): Dow, Lohnes & Albertson.

Represented (engineering): A. D. Ring & Associates, P.C.

Personnel:
Mike Braker, General Manager.
Jay Hulzenga, General Sales Manager.
Roy Thorson, Chief Engineer.

Rates: Sold in combination with KELO-TV, Sioux Falls, SD.

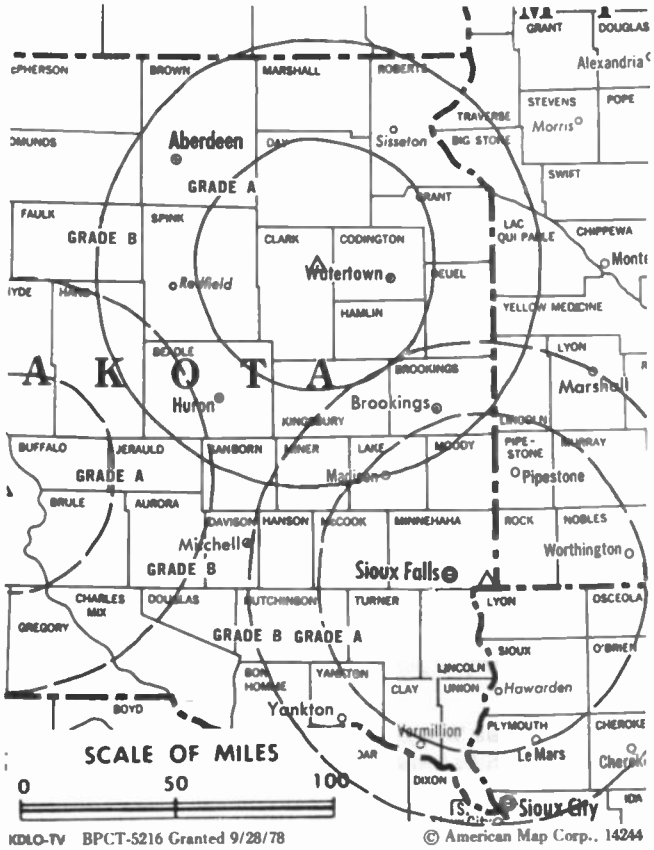

NETWORK BASE HOURLY RATE: Bonus to KELO-TV, Sioux Falls.

Arbitron Data: Included with KELO-TV, Sioux Falls, SD.

City of License: Florence. **ADI:** Sioux Falls-Mitchell. **Rank:** 103.

KTTM

Ch. 12

(Satellite of KTTW, Sioux Falls, SD)

Network Service: Fox.

Grantee: Independent Communications Inc., 2000 W. 42nd St., Sioux Falls, SD 57105.

Telephone: 605-338-0017.

Technical Facilities: Channel No. 12 (204-210 MHz). Authorized power: 275-kw visual, 27.5-kw aural. Antenna: 850-ft. above av. terrain, 830-ft. above ground, 2146-ft. above sea level.

Latitude	44°	11'	39"
Longitude	98°	19'	05"

Transmitter: Hwy. 28, near Carpenter.

Ownership: Independent Communications Inc.

Began Operation: August 31, 1991.

Represented (legal): Reddy, Begley & Martin.

Personnel:
Charles Poppen, General Manager & Chief Engineer.
Bob Matson, General Sales Manager.
Dan Sterner, Program Director.

Rates: On request.

Arbitron Data: Not available.

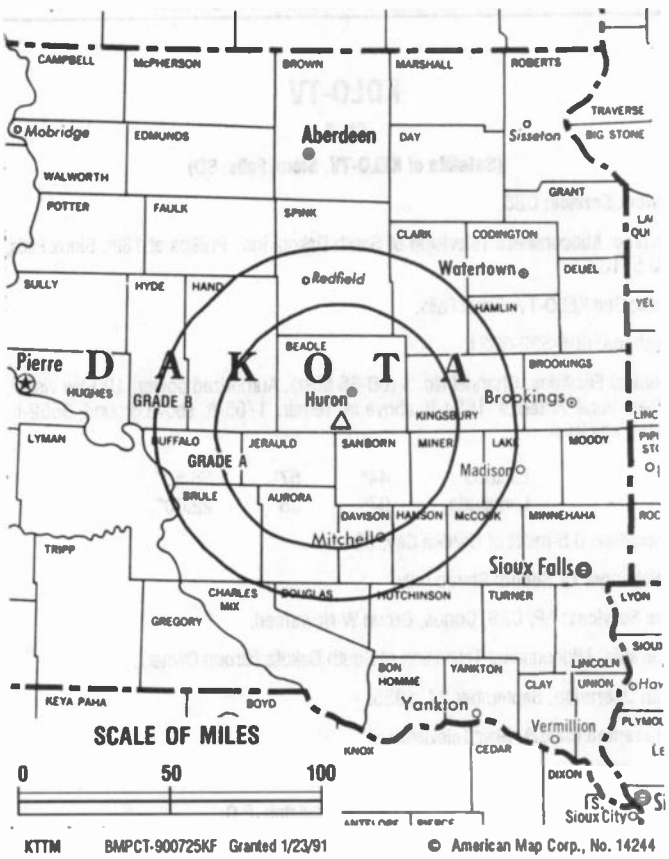

City of License: Huron. **ADI:** Sioux Falls-Mitchell. **Rank:** 103.

KHSD-TV

Ch. 11

(Satellite of KOTA-TV, Rapid City, SD)

Network Service: ABC.

Licensee: Duhamel Bcstg. Enterprises, Box 1760, Rapid City, SD 57709.

Studio: See KOTA-TV, Rapid City.

Telephone: 605-342-2000.

Technical Facilities: Channel No. 11 (198-204 MHz). Authorized power: 316-kw visual, 31.6-kw aural. Antenna: 1890-ft. above av. terrain, 605-ft. above ground, 7579-ft. above sea level.

Latitude	44°	19'	36"
Longitude	103°	50'	12"

Transmitter: Terry Peak.

Satellite Earth Stations: In operation.

News Services: ABC, AP, UPI.

Ownership: Duhamel Broadcasting Enterprises (Group Owner).

Began Operation: November 2, 1966.

Represented (sales): Katz Television; The Soderlund Co. (Omaha-Lincoln).

Represented (legal): Fisher, Wayland, Cooper & Leader.

Personnel:
William F. Duhamel, General Manager.
Wes Haugen, General Sales Manager.
Frank Etherington, Director of Engineering.

Rates: Sold in combination with KOTA-TV, Rapid City, SD.

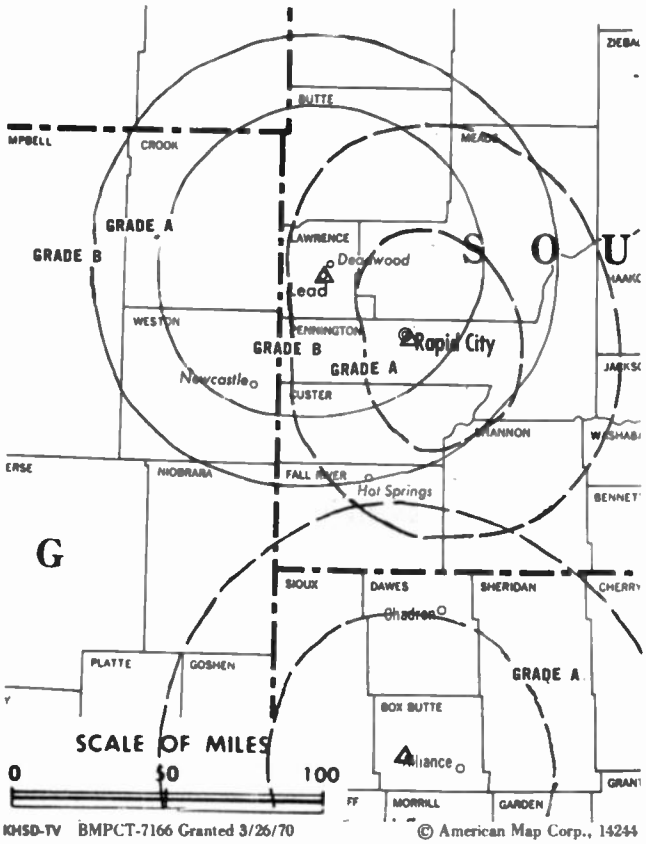

Arbitron Data: Included with KOTA-TV, Rapid City, SD.

City of License: Lead. **ADI:** Rapid City. **Rank:** 163.

KIVV-TV

Ch. 5

(Satellite of KEVN-TV, Rapid City, SD)

Network Service: NBC.

Licensee: KEVN Inc., Box 677, Rapid City, SD 57709.

Studio: See KEVN-TV, Rapid City.

Telephone: 605-394-7777. **TWX:** 510-366-8021. **Fax:** 605-348-9128.

Technical Facilities: Channel No. 5 (76-82 MHz). Authorized power: 95.5-kw visual, 9.55-kw aural. Antenna: 1851-ft. above av. terrain, 638-ft. above ground, 7531-ft. above sea level.

Latitude	44°	19'	30"
Longitude	103°	50'	14"

Transmitter: Terry Peak, 3.6-mi. SW of Lead.

News Services: AP, NBC.

Ownership: Heritage Media Corp. (Group Owner).

Began Operation: July 11, 1976.

Represented (sales): Petry Television Inc.

Represented (legal): Sidley & Austin.

Represented (engineering): Cohen, Dippell & Everist, P.C.

Personnel: See KEVN-TV, Rapid City, SD.

Rates: Sold in combination with KEVN-TV, Rapid City, SD.

Arbitron Data: Included with KEVN-TV, Rapid City, SD.

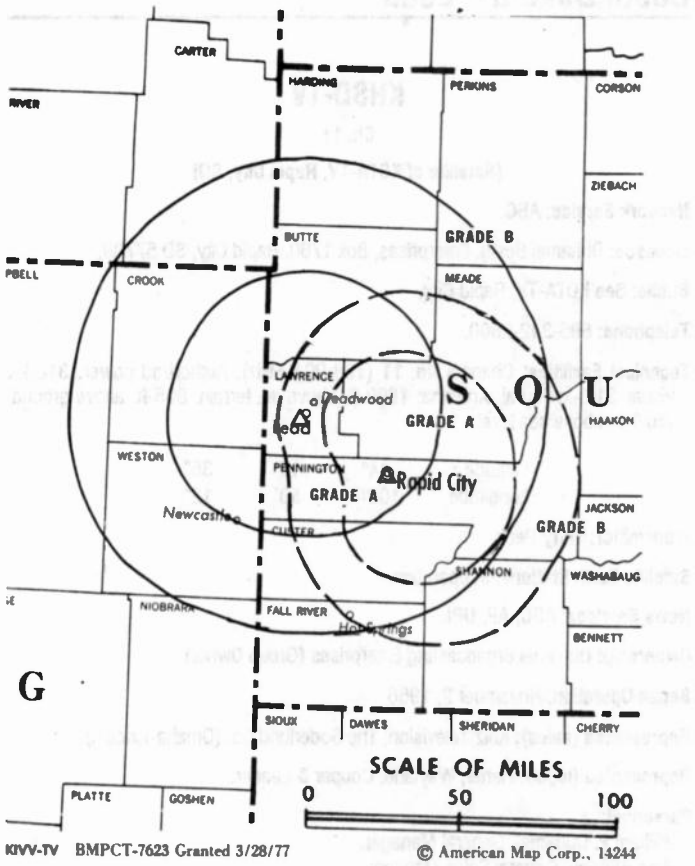

City of License: Lead. **ADI:** Rapid City. **Rank:** 163.

KPRY-TV

Ch. 4

(Satellite of KSFY-TV, Sioux Falls, SD)

Network Service: ABC.

Licensee: SDTV Inc., 300 N. Dakota Ave., Suite 100, Sioux Falls, SD 57102.

Studio: See KSFY-TV, Sioux Falls.

Technical Facilities: Channel No. 4 (66-72 MHz). Authorized power: 100-kw visual, 12.3-kw aural. Antenna: 1283-ft. above av. terrain, 1089-ft. above ground, 3129-ft. above sea level.

Latitude	44°	03'	07"
Longitude	100°	05'	03"

Transmitter: 10-mi. N of Presho, SD.

Satellite Earth Station: 3.7-meter C-band.

News Service: AP.

Ownership: News Press & Gazette Co. (Group Owner).

Began Operation: January 30, 1976. Sale to present owner approved by FCC Nov. 15, 1985.

Represented (sales): Katz Television.

Personnel: See KSFY-TV, Sioux Falls, SD.

Rates: Sold in combination with KSFY-TV, Sioux Falls, SD.

Arbitron Data: Included with KSFY-TV, Sioux Falls, SD.

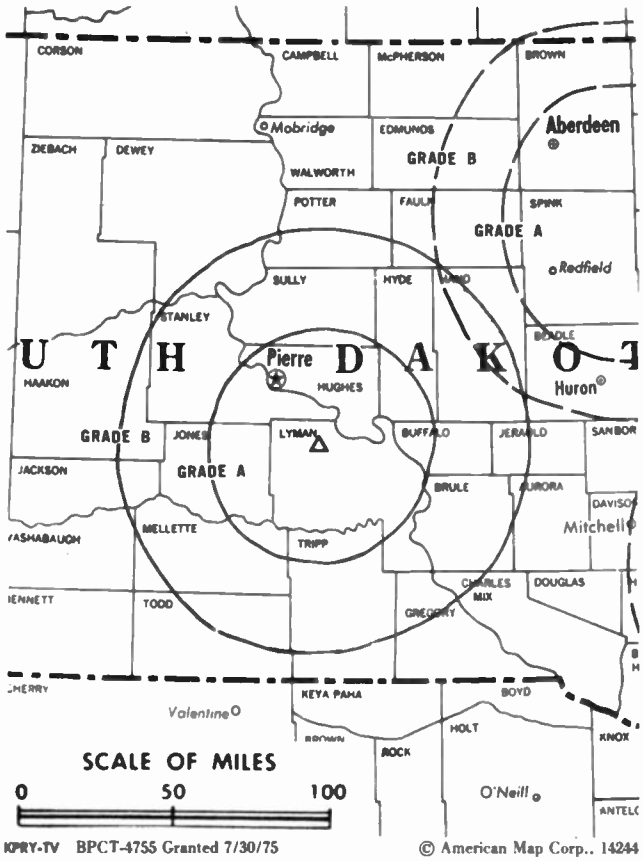

City of License: Pierre. **ADI:** Sioux Falls-Mitchell. **Rank:** 103.

South Dakota—Rapid City

KCLO-TV

Ch. 15

Network Service: CBS.

Licensee: Midcontinent Television of South Dakota Inc., 501 S. Phillips Ave., Sioux Falls, SD 57102.

Studio: 2497 W. Chicago, Rapid City, SD 57709.

Mailing Address: Box 9428, Rapid City, SD 57709.

Telephones: 605-336-1100; 605-341-1500. **Fax:** 605-348-5518.

Technical Facilities: Channel No. 15 (476-482 MHz). Authorized power: 690-kw max. visual, 69-kw max. aural. Antenna: 520-ft. above av. terrain, 421-ft. above ground, 4201-ft. above sea level.

Latitude	44°	04'	14"
Longitude	103°	15'	01"

Transmitter: Skyline Dr., approx. 0.8-mi. S of intersection of Rtes. 44 & 79, Rapid City.

Multichannel TV Sound: Stereo only.

Satellite Earth Station: Scientific-Atlanta, 3.2-meter C-band.

News Service: AP.

Ownership: Midcontinent Television of South Dakota (Group Owner).

Began Operation: November 28, 1988.

Represented (sales): Blair Television.

Represented (legal): Dow, Lohnes & Albertson.

Personnel:
Mike Braker, General Manager.
Pete Karn, Engineer.
Perry Groten, News Director.

Highest 30 Sec. Rate: $90.

City of License: Rapid City. **ADI:** Rapid City. **Rank:** 163.

Total Households: ©MSI Consumer Market Data as of 1/1/91. TV Homes, TV% and Circulation ©1991 Arbitron. County coverage based on Arbitron study.

Net Weekly Circulation	State County	Total Households	TV Households	TV Households %
	SOUTH DAKOTA			
50% & Over	Meade	8,500	8,400	99
	Pennington	32,000	31,700	99

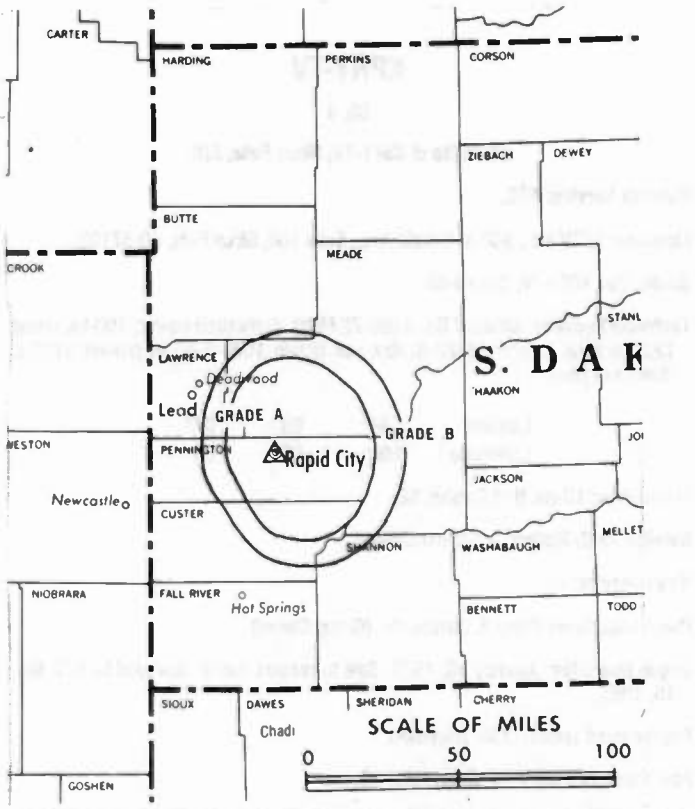

KCLO-TV BPCT—830801KF Granted 1/5/87 © American Map Corp., No. 14244

Net Weekly Circulation	State County	Total Households	TV Households	TV Households %
	SOUTH DAKOTA			
Between 25-49%	Butte	3,300	3,200	97
	Fall River	3,300	3,200	97
	Lawrence	8,400	8,300	99
	SOUTH DAKOTA			
Between 5-24%	Bennett	1,000	1,000	100
	Custer	2,800	2,700	96
	Shannon	2,700	2,500	92
Station Totals		**62,000**	**61,000**	**98**
Net Weekly Circulation (1991)				**34,100**
Average Daily Circulation (1991)				**15,300**

South Dakota—Rapid City

KEVN-TV

Ch. 7

(Operates satellite KIVV-TV, Lead-Deadwood, SD)

Network Service: NBC.

Licensee: KEVN Inc., Box 677, Rapid City, SD 57709.

Studio: 7 Skyline Dr., Rapid City, SD 57701.

Telephone: 605-394-7777. **TWX:** 510-366-8021. **Fax:** 605-348-9128.

Technical Facilities: Channel No. 7 (174-180 MHz). Authorized power: 262-kw visual, 26-kw aural. Antenna: 670-ft. above av. terrain, 626-ft. above ground, 4342-ft. above sea level.

Latitude	44°	04'	06"
Longitude	103°	15'	03"

Transmitter: Skyline Dr., 1.6-mi. from center of Rapid City.

Satellite Earth Station: Scientific-Atlanta, 7-meter C-band; Scientific-Atlanta receivers.

News Services: AP, NBC.

Ownership: Heritage Media Corp. (Group Owner).

Began Operation: July 11, 1976. Sale to present owner by Sherwood L. Corner & Gilbert D. Moyle approved by FCC Aug. 14, 1985.

Represented (sales): Petry Television Inc.

Represented (legal): Sidley & Austin.

Represented (engineering): Cohen, Dippell & Everist, P.C.

Personnel:
Gerry Fenske, President & General Manager.
Chuck Outland, Local Sales Manager.
Mike Morgan, News Director.
Bob Slocum, Program Director & Operations Manager.
Harvey Sachau, Chief Engineer.
Don Neilsen, Promotion Director.
Les Hofland, Production Manager.

Highest 30 Sec. Rate: $500.

NETWORK BASE HOURLY RATE: $510.

Arbitron Data: Figures include coverage of KIVV-TV, Lead-Deadwood, SD.

City of License: Rapid City. **ADI:** Rapid City. **Rank:** 163.

Total Households: ©MSI Consumer Market Data as of 1/1/91. TV Homes, TV% and Circulation ©1991 Arbitron. County coverage based on Arbitron study.

Net Weekly Circulation	State County	Total Households	TV Households Households	TV Households %
	MONTANA			
50% & Over	Carter	600	600	100
	SOUTH DAKOTA			
	Bennett	1,000	1,000	100
	Butte	3,300	3,200	97
	Custer	2,800	2,700	96
	Fall River	3,300	3,200	97
	Haakon	1,000	1,000	100
	Harding	600	600	100
	Jackson	1,200	1,200	100
	Lawrence	8,400	8,300	99
	Meade	8,500	8,400	99
	Pennington	32,000	31,700	99
	Shannon	2,700	2,500	92
	Ziebach	600	600	100

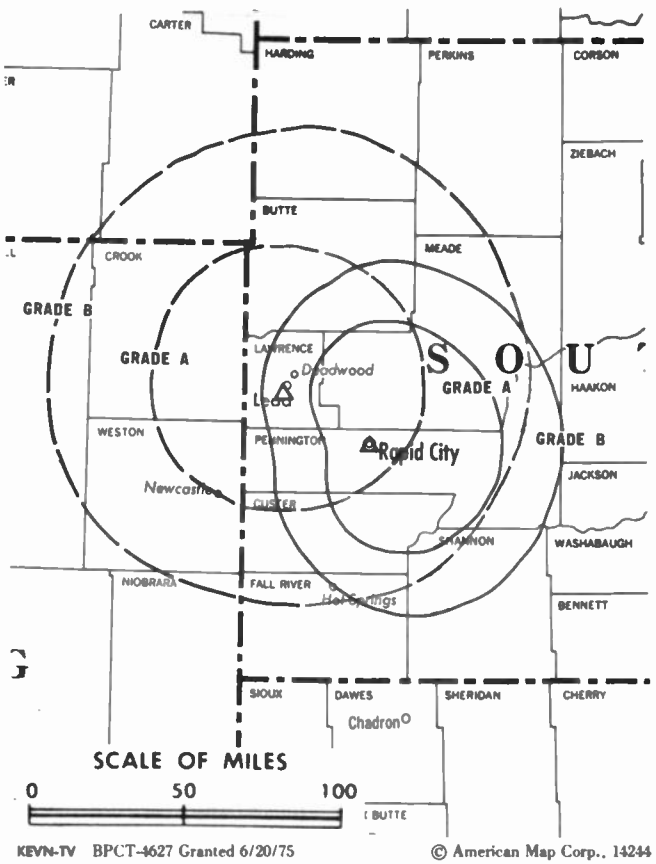

KEVN-TV BPCT-4627 Granted 6/20/75 © American Map Corp., 14244

Net Weekly Circulation	State County	Total Households	TV Households Households	TV Households %
	WYOMING			
50% & Over	Crook	2,300	2,200	96
	Weston	2,800	2,700	96
	NORTH DAKOTA			
Between 25-49%	Bowman	1,600	1,600	100
	SOUTH DAKOTA			
	Perkins	1,800	1,700	94
	WYOMING			
	Campbell	12,200	11,600	95
	MONTANA			
Between 5-24%	Fallon	1,400	1,300	93
	Powder River	900	800	89
	NEBRASKA			
	Dawes	3,500	3,400	97
	Sheridan	2,800	2,800	100
	Sioux	700	700	100
	SOUTH DAKOTA			
	Dewey	1,500	1,400	93
Station Totals		**97,500**	**95,200**	**98**
Net Weekly Circulation (1991)				**68,000**
Average Daily Circulation (1991)				**42,800**

NEED BROADCAST TV OR CABLE TV DATA FROM THE FACTBOOK ON TAPE OR DISKETTE? NEED CUSTOMIZED REPORTS?

Call Warren Publishing's
Market Research & Data Sales Dept. **202-872-9208**

South Dakota—Rapid City

KOTA-TV

Ch. 3

(Also operates affiliated KDUH-TV, Scottsbluff, NE; KHSD-TV, Lead, SD & KSGW-TV, Sheridan, WY)

Network Service: ABC.

Licensee: Duhamel Broadcasting Enterprises, Box 1760, Rapid City, SD 57709.

Studio: Duhamel Bldg., 518-1/2 St. Joe St., Rapid City, SD 57701.

Mailing Address: Box 1760, Rapid City, SD 57709.

Telephone: 605-342-2000. **TWX:** 510-366-8012. **Fax:** 605-342-7305.

Technical Facilities: Channel No. 3 (60-66 MHz). Authorized power: 100-kw visual, 20-kw aural. Antenna: 659-ft. above av. terrain, 604-ft. above ground, 4364-ft. above sea level.

Latitude	44°	04'	05"
Longitude	103°	15'	03"

Transmitter: Skyline Dr.

Satellite Earth Stations: Simulsat, 7-meter; Harris, 5.8-meter; Scientific-Atlanta, Simulsat receivers.

AM Affiliate: KOTA, 5-kw, 1380 kHz (CBS).

News Services: ABC, UPI.

Ownership: Duhamel Broadcasting Enterprises (Group Owner).

Began Operation: May 29, 1955.

Represented (sales): Katz Television.

Represented (legal): Fisher, Wayland, Cooper & Leader.

Personnel:
William F. Duhamel, President & General Manager.
Peter A. Duhamel, Vice President.
Wes Haugen, General Sales Manager.
Helene M. Duhamel, News Director.
Monte Loos, Program & Operations Manager.
Frank Etherington, Director of Engineering.
Debbie Anderson, Promotions Director.
Verlyn Hammerstrom, Business Manager.
Steve Sotak, Sports Director.

Rates: On request.

Arbitron Data: Figures include satellites KHSD-TV, Lead, SD & KSGW-TV, Sheridan, WY.

City of License: Rapid City. **ADI:** Rapid City. **Rank:** 163.

Total Households: ©MSI Consumer Market Data as of 1/1/91. TV Homes, TV% and Circulation ©1991 Arbitron. County coverage based on Arbitron study.

Net Weekly Circulation	State / County	Total Households	TV Households	%
	MONTANA			
50% & Over	Carter	600	600	100
	Powder River	900	800	89
	SOUTH DAKOTA			
	Bennett	1,000	1,000	100
	Butte	3,300	3,200	97
	Custer	2,800	2,700	96
	Fall River	3,300	3,200	97

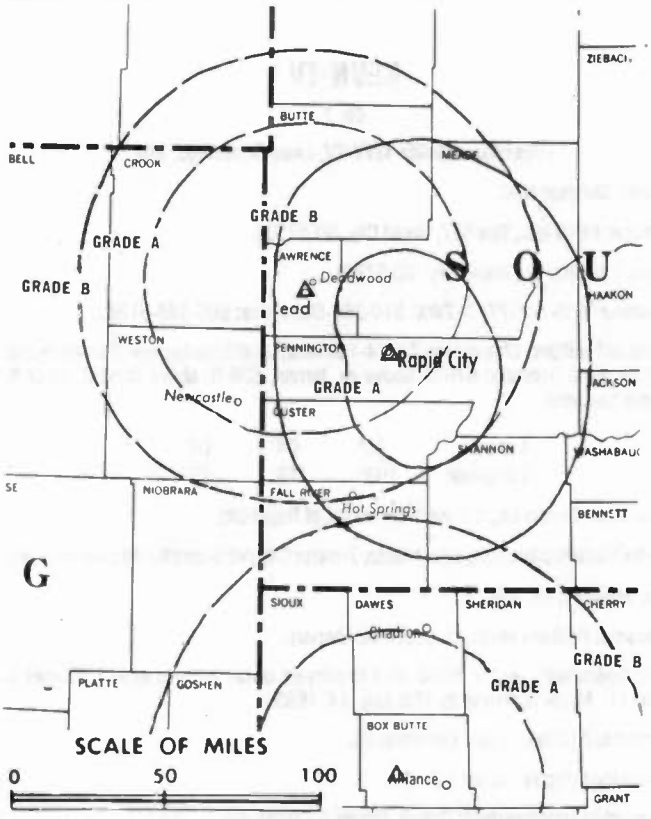

KOTA-TV BMPCT-5990 Granted 8/25/64 © American Map Corp., 14244

Net Weekly Circulation	State / County	Total Households	TV Households	%
50% & Over	Haakon	1,000	1,000	100
	Harding	600	600	100
	Jackson	1,200	1,200	100
	Lawrence	8,400	8,300	99
	Meade	8,500	8,400	99
	Pennington	32,000	31,700	99
	Perkins	1,800	1,700	94
	Shannon	2,700	2,500	92
	Ziebach	600	600	100
	WYOMING			
	Campbell	12,200	11,600	95
	Crook	2,300	2,200	96
	Johnson	2,600	2,500	96
	Sheridan	10,200	9,700	95
	Weston	2,800	2,700	96
	MONTANA			
Between 25-49%	Fallon	1,400	1,300	93
	NORTH DAKOTA			
	Bowman	1,600	1,600	100
	MONTANA			
Between 5-24%	Big Horn	3,300	3,100	94
	Rosebud	4,200	4,000	95
	NORTH DAKOTA			
	Adams	1,300	1,300	100
	NEBRASKA			
	Sheridan	2,800	2,800	100
Station Totals		**113,400**	**110,300**	**97**
Net Weekly Circulation (1991)				**82,700**
Average Daily Circulation (1991)				**55,400**

KPLO-TV

Ch. 6

(Satellite of KELO-TV, Sioux Falls, SD)

Network Service: CBS.

Licensee: Midcontinent Television of South Dakota Inc., 501 S. Phillips Ave., Sioux Falls, SD 57102.

Telephone: 605-473-5564.

Technical Facilities: Channel No. 6 (82-88 MHz). Authorized power: 100-kw visual, 20-kw aural. Antenna: 1112-ft. above av. terrain, 711-ft. above ground, 2877-ft. above sea level.

Latitude	43°	57'	55"
Longitude	99°	36'	11"

Transmitter: Medicine Butte, 6-mi. N of Reliance.

Multichannel TV Sound: Stereo only.

Satellite Earth Stations: In operation.

News Services: AP, CBS, Conus, Group W Newsfeed.

Ownership: Midcontinent Television of South Dakota (Group Owner).

Began Operation: July 15, 1957.

Represented (sales): Blair Television.

Represented (legal): Dow, Lohnes & Albertson.

Represented (engineering): A. D. Ring & Associates, P.C.

Personnel:
Mike Braker, General Manager.
Jay Hutzenga, General Sales Manager.
Darrel House, Chief Engineer.

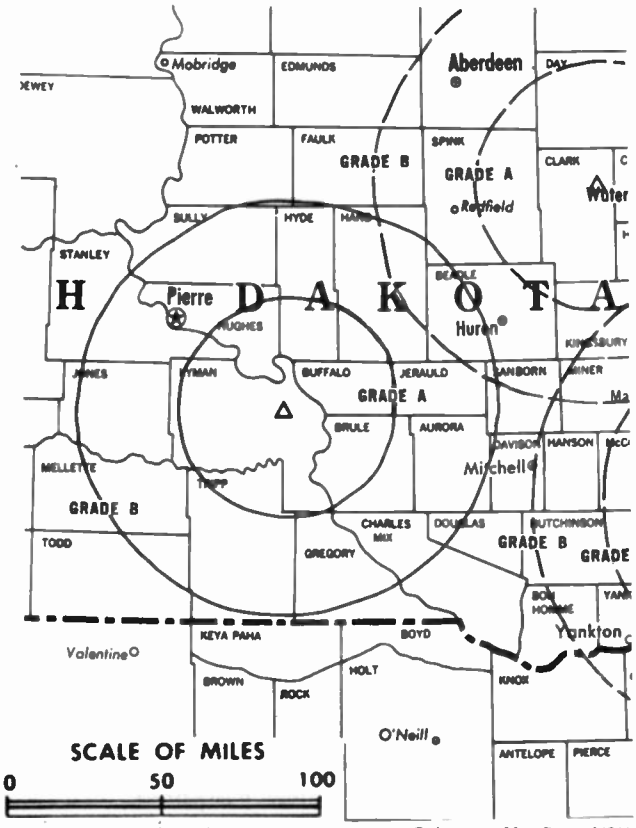

KPLO-TV BPCT-2489 Granted 5/15/58 © American Map Corp., 14244

Rates: Sold in combination with KELO-TV, Sioux Falls & satellite KDLO-TV, Florence, SD.

Arbitron Data: Included with KELO-TV, Sioux Falls, SD.

City of License: Reliance. **ADI:** Sioux Falls-Mitchell. **Rank:** 103.

KELO-TV

Ch. 11

(Operates satellites KDLO-TV, Florence & KPLO-TV, Reliance, SD)

Network Service: CBS.

Licensee: Midcontinent Television of South Dakota Inc., 501 S. Phillips Ave., Sioux Falls, SD 57102.

Studio: 501 S. Phillips Ave., Sioux Falls, SD 57102.

Telephone: 605-336-1100. **TWX:** 910-660-0552. **Fax:** 605-334-3447.

Technical Facilities: Channel No. 11 (198-204 MHz). Authorized power: 316-kw visual, 28.8-kw aural. Antenna: 2000-ft. above av. terrain, 1985-ft. above ground, 3444-ft. above sea level.

Latitude	43°	31'	07"
Longitude	96°	32'	04"

Transmitter: 1.1-mi. E of Rowena, SD.

Multichannel TV Sound: Stereo only.

Satellite Earth Station: Scientific-Atlanta, 7-meter; M/A-Com, Scientific-Atlanta receivers.

AM Affiliate: KELO, 5-kw, 1320 kHz.

FM Affiliate: KELO-FM, 100-kw, 92.5 MHz (No. 223), 1900-ft.

News Services: AP, Capitol News, CBS, Group W Newsfeed.

Ownership: Midcontinent Television of South Dakota (Group Owner).

Began Operation: May 12, 1953.

Represented (sales): Blair Television.

Represented (legal): Dow, Lohnes & Albertson.

Represented (engineering): A. D. Ring & Associates, P.C.

Personnel:
Larry Bentson, Chairman & Chief Executive Officer.
Mike Braker, General Manager.
John Hertz, Director of Engineering.
Mark Millage, News Director.
Devin Duncan, Promotion Manager.
Marlin Van Peursem, Business Manager.
Scott Burri, Production Manager.
Jennifer Townsend, Operations Manager.

Highest 30 Sec. Rate: $850 (in combination with satellites).

NETWORK BASE HOURLY RATE: $2500.

Arbitron Data: Figures include KDLO-TV, Florence & KPLO-TV, Reliance, SD.

City of License: Sioux Falls. **ADI:** Sioux Falls-Mitchell. **Rank:** 103.

Total Households: ©MSI Consumer Market Data as of 1/1/91. TV Homes, TV% and Circulation ©1991 Arbitron. County coverage based on Arbitron study.

Net Weekly Circulation	State County	Total Households	TV Households Households	TV Households %
	IOWA			
50% & Over	Clay	7,400	7,300	99
	Dickinson	6,300	6,200	98
	Lyon	4,400	4,300	98
	O Brien	6,200	6,200	100
	Osceola	3,100	3,100	100
	Sioux	10,800	10,600	98
	MINNESOTA			
	Big Stone	2,800	2,800	100
	Lincoln	2,800	2,800	100
	Murray	3,900	3,900	100
	Nobles	7,600	7,500	99
	Pipestone	4,300	4,300	99
	Rock	3,800	3,800	100

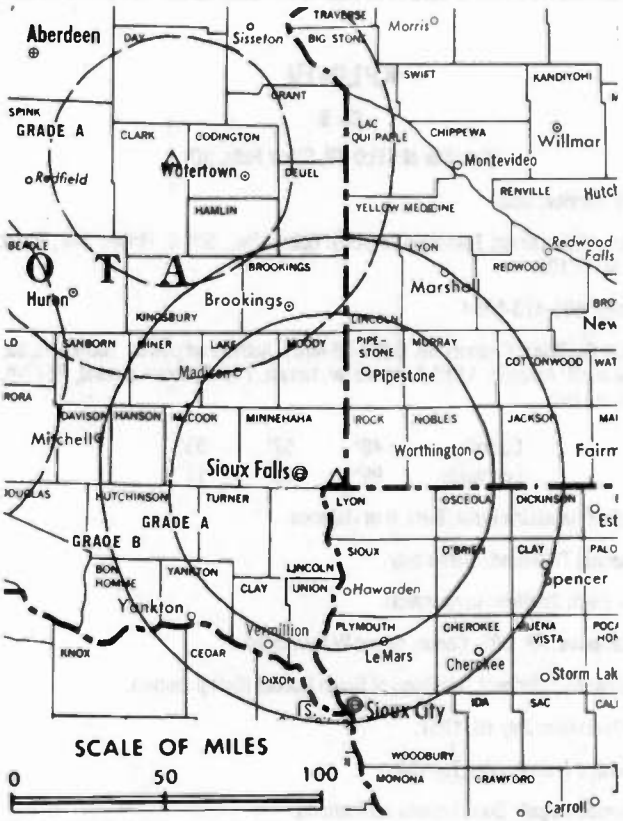

KELO-TV BPCT-3821 Granted 10/21/66

© American Map Corp., 14244

Net Weekly Circulation	State County	Total Households	TV Households Households	TV Households %
	NEBRASKA			
50% & Over	Keya Paha	500	500	100
	Knox	4,000	3,900	97
	SOUTH DAKOTA			
	Aurora	1,100	1,100	100
	Beadle	7,400	7,300	99
	Bon Homme	2,600	2,500	96
	Brookings	8,900	8,800	99
	Brown	14,500	14,400	99
	Brule	2,000	2,000	100
	Buffalo	400	400	100
	Charles Mix	3,300	3,200	97
	Clark	1,900	1,900	100
	Clay	4,900	4,800	98
	Codington	8,900	8,800	99
	Davison	6,700	6,600	98
	Day	2,900	2,900	100
	Deuel	1,800	1,800	100
	Douglas	1,400	1,400	100
	Edmunds	1,700	1,700	100
	Faulk	1,200	1,200	100
	Grant	3,200	3,100	97
	Gregory	2,100	2,100	100
	Haakon	1,000	1,000	100
	Hamlin	1,900	1,900	100
	Hand	1,800	1,800	100
	Hanson	1,100	1,100	100
	Hughes	6,400	6,300	98
	Hutchinson	3,300	3,200	97
	Hyde	900	900	100
	Jerauld	1,100	1,100	100

(Continued on page A-1036)

Station Totals	**399,200**	**394,500**	**99**
Net Weekly Circulation (1991)			**271,600**
Average Daily Circulation (1991)			**180,900**

KSFY-TV

Ch. 13

(Operates satellites KABY-TV, Aberdeen & KPRY-TV, Pierre, SD)

Network Service: ABC.

Licensee: SDTV Inc., 300 N. Dakota Ave., Suite 100, Sioux Falls, SD 57102.

Studio: Suite 100, 300 N. Dakota Ave., Sioux Falls, SD 57102.

Telephone: 605-336-1300.

Technical Facilities: Channel No. 13 (210-216 MHz). Authorized power: 285-kw visual, 39.5-kw aural. Antenna: 2000-ft. above av. terrain, 1985-ft. above ground, 3444-ft. above sea level.

Latitude	43°	31'	07"
Longitude	96°	32'	05"

Transmitter: Rowena, 9-mi. E of Sioux Falls.

Satellite Earth Stations: Andrew, 7.3-meter C-band; Andrew, 4.5-meter C-band; Microdyne, 3.7-meter Ku-band; Avantek, DX Antenna receivers.

News Service: AP.

Ownership: News Press & Gazette Co. (Group Owner).

Began Operation: July 31, 1960. Sale to present owner by Forum Publishing Co. approved by FCC Nov. 15, 1985. Sale to Forum by Gordon H. Ritz, Wheelock Whitney, et al., approved Nov. 14, 1973. Sale of control to Ritz and Whitney by former owners approved Aug. 23, 1965 (**Television Digest**, Vol. 5:35).

Represented (sales): Katz Television.

Represented (legal): Arent, Fox, Kintner, Plotkin & Kahn.

Personnel:
Mike D. Smith, General Manager.
Nick Kellen, Local Sales Manager.
Ken Walker, News Director.
Marge Hokenstad, Program Director.
Steve Carter, Promotion Manager.
Marilyn Brink, Business Manager.
Doug Loos, Production Director.
Wayne Gudgel, Chief Engineer.

Highest 30 Sec. Rate: $500. Sold in combination with KABY-TV, Aberdeen & KPRY-TV, Pierre, SD.

NETWORK BASE HOURLY RATE: $1000.

Arbitron Data: Figures include KABY-TV, Aberdeen & KPRY-TV, Pierre, SD.

City of License: Sioux Falls. **ADI:** Sioux Falls-Mitchell. **Rank:** 103.

Total Households: ©MSI Consumer Market Data as of 1/1/91. TV Homes, TV% and Circulation ©1991 Arbitron. County coverage based on Arbitron study.

Net Weekly Circulation	State County	Total Households	TV Households	%
	IOWA			
50% & Over	Clay	7,400	7,300	99
	Dickinson	6,300	6,200	98
	Lyon	4,400	4,300	98
	Osceola	3,100	3,100	100
	Sioux	10,800	10,600	98
	MINNESOTA			
	Jackson	4,700	4,600	98
	Lincoln	2,800	2,800	100
	Murray	3,900	3,900	100
	Nobles	7,600	7,500	99
	Pipestone	4,300	4,300	99
	Rock	3,800	3,800	100
	NEBRASKA			
	Keya Paha	500	500	100
	SOUTH DAKOTA			
	Aurora	1,100	1,100	100
	Beadle	7,400	7,300	99
	Bon Homme	2,600	2,500	96

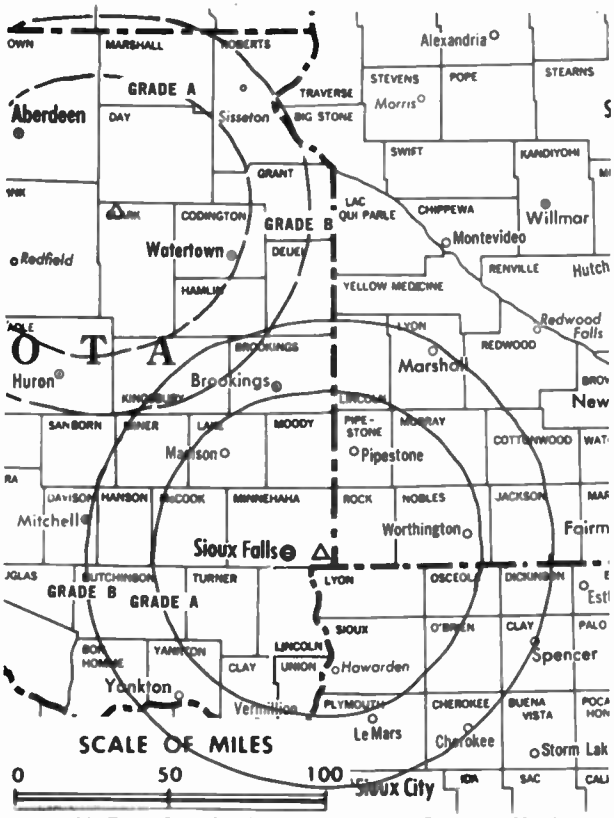

KSFY-TV BPCT-3802 Granted 9/12/66 © American Map Corp., 14244

Net Weekly Circulation	State County	Total Households	TV Households	%
50% & Over	Brookings	8,900	8,800	99
	Brown	14,500	14,400	99
	Brule	2,000	2,000	100
	Buffalo	400	400	100
	Charles Mix	3,300	3,200	97
	Clark	1,900	1,900	100
	Clay	4,900	4,800	98
	Codington	8,900	8,800	99
	Davison	6,700	6,600	98
	Day	2,900	2,900	100
	Deuel	1,800	1,800	100
	Douglas	1,400	1,400	100
	Edmunds	1,700	1,700	100
	Faulk	1,200	1,200	100
	Gregory	2,100	2,100	100
	Hamlin	1,900	1,900	100
	Hand	1,800	1,800	100
	Hanson	1,100	1,100	100
	Hughes	6,400	6,300	98
	Hutchinson	3,300	3,200	97
	Hyde	900	900	100
	Jerauld	1,100	1,100	100
	Jones	600	600	100
	Kingsbury	2,600	2,600	100
	Lake	4,300	4,300	100
	Lincoln	5,400	5,300	98
	Lyman	1,300	1,300	100
	Mc Cook	2,400	2,400	100
	Mc Pherson	1,500	1,500	100
	Marshall	2,000	2,000	100
	Mellette	700	700	100

(Continued on page A-1036)

Station Totals	**360,100**	**356,100**	**99**
Net Weekly Circulation (1991)			**244,100**
Average Daily Circulation (1991)			**144,300**

South Dakota—Sioux Falls

KTTW

Ch. 17

(Operates satellite KTTM, Huron, SD)

Network Service: Fox.

Licensee: Independent Communications Inc., 2000 W. 42nd St., Sioux Falls, SD 57105.

Studio: 2000 W. 42nd St., Sioux Falls, SD 57105.

Telephone: 605-338-0017.

Technical Facilities: Channel No. 17 (488-494 MHz). Authorized power: 19.67-kw max. visual, 2.06-kw max. aural. Antenna: 495-ft. above av. terrain, 443-ft. above ground, 1942-ft. above sea level.

Latitude	43°	29'	20"
Longitude	96°	45'	40"

Transmitter: Rural Rte. 3, Yankton Rd., Sioux Falls.

Multichannel TV Sound: Stereo only.

Satellite Earth Stations: In operation.

Ownership: Independent Communications Inc.

Began Operation: May 25, 1987. Sale to present owners approved by FCC Jan. 15, 1988.

Represented (legal): Reddy, Begley & Martin.

Represented (engineering): Gary M. McGlothlen.

Personnel:
Charles Poppen, General Manager.
Bob Matson, Sales Manager.
Dave GeBauer, Production Manager.
Darcy Hunsaker, Program Director.

Rates: On request.

City of License: Sioux Falls. **ADI:** Sioux Falls-Mitchell. **Rank:** 103.

Total Households: ©MSI Consumer Market Data as of 1/1/91. TV Homes, TV% and Circulation ©1991 Arbitron. County coverage based on Arbitron study.

Net Weekly Circulation	State County	Total Households	TV Households	%
	SOUTH DAKOTA			
Between 25-49%	Minnehaha	52,000	51,700	99

KTTW BPCT-891116KI Granted 1/30/90 © American Map Corp., No. 14244

Net Weekly Circulation	State County	Total Households	TV Households	%
	IOWA			
Between 5-24%	Lyon	4,400	4,300	98
	MINNESOTA			
	Rock	3,800	3,800	100
	SOUTH DAKOTA			
	Lincoln	5,400	5,300	98
	Mc Cook	2,400	2,400	100
	Turner	3,400	3,400	100
Station Totals		**71,400**	**70,900**	**99**
Net Weekly Circulation (1991)				**24,200**
Average Daily Circulation (1991)				**8,100**

South Dakota—Mitchell-Sioux Falls

KDLT

Ch. 5

Network Service: NBC.

Licensee: Heritage Media Corp.

Studio: 3600 S. Westport Ave., Sioux Falls, SD 57116-0196.

Telephone: 605-361-5555. **TWX:** 910-668-0598. **Fax:** 605-361-3982.

Technical Facilities: Channel No. 5 (76-82 MHz). Authorized power: 100-kw visual, 10-kw aural. Antenna: 1510-ft. above av. terrain, 1565-ft. above ground, 3049-ft. above sea level.

Latitude	43°	37'	56"
Longitude	97°	22'	21"

Transmitter: 6.5-mi. S of Salem, SD.

Multichannel TV Sound: Stereo only.

Satellite Earth Stations: Harris, 6-meter Ku-band; Comtech, 5-meter C-band; United Satellite Systems, 5-meter C-band; GE, 5-meter Ku-band; Harris, 3.5-meter Ku-band; Harris, United Satellite Systems, Scientific-Atlanta, Agile Omni receivers.

News Services: AP, NBC.

Ownership: Heritage Media Corp. (Group Owner).

Began Operation: June 12, 1960. Sale to present owner approved by FCC Aug. 14, 1985. Sale to Sherwood L. Corner & Gilbert D. Moyle by Gillett Bcstg. approved by FCC May 12, 1982. Sale to Gillett by Buford TV approved Jan. 17, 1978 (**Television Digest**, Vol. 17:44). Sale to Buford by R. V. Eppel, et al., approved Oct. 4, 1972.

Represented (sales): Petry Television Inc.

Represented (legal): Sidley & Austin.

Represented (engineering): D. Sargeant Broadcast Services.

Personnel:
Steven M. Herman, President & General Manager.
Wendy Miles, General Sales Manager.
Ralph Steinhauer, Local Sales Manager.
Terry Keegan, News Director.
Leslie Elliott, Programming Coordinator.
Candy Van Dam, Promotion Director.
Don Sturzenbecher, Chief Engineer.

Rates: On request.

City of License: Mitchell. **ADI:** Sioux Falls-Mitchell. **Rank:** 103.

Total Households: ©MSI Consumer Market Data as of 1/1/91. TV Homes, TV% and Circulation ©1991 Arbitron. County coverage based on Arbitron study.

Net Weekly Circulation	State County	Total Households	TV Households	%
	MINNESOTA			
50% & Over	Lincoln	2,800	2,800	100
	Pipestone	4,300	4,300	99
	Rock	3,800	3,800	100
	NEBRASKA			
	Boyd	1,300	1,300	100
	SOUTH DAKOTA			
	Aurora	1,100	1,100	100
	Beadle	7,400	7,300	99
	Bon Homme	2,600	2,500	96
	Brookings	8,900	8,800	99
	Brown	14,500	14,400	99
	Charles Mix	3,300	3,200	97
	Codington	8,900	8,800	99
	Davison	6,700	6,600	98
	Deuel	1,800	1,800	100
	Douglas	1,400	1,400	100
	Edmunds	1,700	1,700	100
	Hamlin	1,900	1,900	100
	Hand	1,800	1,800	100
	Hanson	1,100	1,100	100

KDLT BPCT-4928 Granted 8/12/76

© American Map Corp., 14244

Net Weekly Circulation	State County	Total Households	TV Households	%
50% & Over	Hughes	6,400	6,300	98
	Hutchinson	3,300	3,200	97
	Jerauld	1,100	1,100	100
	Kingsbury	2,600	2,600	100
	Lake	4,300	4,300	100
	Lincoln	5,400	5,300	98
	Mc Cook	2,400	2,400	100
	Mc Pherson	1,500	1,500	100
	Miner	1,400	1,400	100
	Minnehaha	52,000	51,700	99
	Moody	2,400	2,400	100
	Sanborn	1,200	1,200	100
	Tripp	2,700	2,700	100
	Turner	3,400	3,400	100
	Yankton	7,200	7,100	99
	IOWA			
Between 25-49%	Lyon	4,400	4,300	98
	NEBRASKA			
	Knox	4,000	3,900	97
	SOUTH DAKOTA			
	Brule	2,000	2,000	100
	Buffalo	400	400	100
	Clark	1,900	1,900	100
	Day	2,900	2,900	100
	Faulk	1,200	1,200	100
	Gregory	2,100	2,100	100
	Potter	1,300	1,300	100
	Spink	3,200	3,200	100
	Walworth	2,700	2,600	96

(Continued on page A-1037)

Station Totals	**236,800**	**234,600**	**99**
Net Weekly Circulation (1991)			**142,900**
Average Daily Circulation (1991)			**71,600**

KSFY-TV, Sioux Falls (Arbitron Data Continued)

Net Weekly Circulation	State County	Total Households	TV Households Households	TV Households %
	SOUTH DAKOTA			
50% & Over	Miner	1,400	1,400	100
	Minnehaha	52,000	51,700	99
	Moody	2,400	2,400	100
	Potter	1,300	1,300	100
	Roberts	3,800	3,700	97
	Sanborn	1,200	1,200	100
	Spink	3,200	3,200	100
	Stanley	900	900	100
	Sully	700	700	100
	Todd	1,900	1,800	95
	Tripp	2,700	2,700	100
	Turner	3,400	3,400	100
	Walworth	2,700	2,600	96
	Yankton	7,200	7,100	99
	IOWA			
Between 25-49%	Cherokee	5,900	5,800	98
	O Brien	6,200	6,200	100
	MINNESOTA			
	Big Stone	2,800	2,800	100
	Cottonwood	5,200	5,000	96
	Lyon	9,100	8,900	98
	Traverse	1,700	1,700	100
	NORTH DAKOTA			
	Dickey	2,500	2,500	100
	NEBRASKA			
	Knox	4,000	3,900	97
	SOUTH DAKOTA			
	Campbell	800	800	100
	Dewey	1,500	1,400	93
	Grant	3,200	3,100	97
	Jackson	1,200	1,200	100
	Union	4,200	4,200	100
	IOWA			
Between 5-24%	Buena Vista	7,700	7,600	99
	Emmet	4,700	4,600	98
	Palo Alto	4,400	4,300	98
	Plymouth	9,300	9,200	99
	MINNESOTA			
	Redwood	6,500	6,300	97
	Yellow Medicine	4,500	4,400	97
	NORTH DAKOTA			
	Mc Intosh	1,900	1,900	100
	Sargent	1,900	1,900	100
	NEBRASKA			
	Boyd	1,300	1,300	100
	Cedar	3,900	3,900	100
	Cherry	2,600	2,600	100
	Dixon	2,600	2,600	100
	Pierce	3,100	3,100	100
	SOUTH DAKOTA			
	Bennett	1,000	1,000	100
	Haakon	1,000	1,000	100

There is no more visible place for your advertising message than the pages of the

Television & Cable Factbook

KELO-TV, Sioux Falls (Arbitron Data Continued)

Net Weekly Circulation	State County	Total Households	TV Households Households	TV Households %
	SOUTH DAKOTA			
50% & Over	Jones	600	600	100
	Kingsbury	2,600	2,600	100
	Lake	4,300	4,300	100
	Lincoln	5,400	5,300	98
	Lyman	1,300	1,300	100
	Mc Cook	2,400	2,400	100
	Mc Pherson	1,500	1,500	100
	Marshall	2,000	2,000	100
	Mellette	700	700	100
	Miner	1,400	1,400	100
	Minnehaha	52,000	51,700	99
	Moody	2,400	2,400	100
	Potter	1,300	1,300	100
	Roberts	3,800	3,700	97
	Sanborn	1,200	1,200	100
	Spink	3,200	3,200	100
	Stanley	900	900	100
	Sully	700	700	100
	Todd	1,900	1,800	95
	Tripp	2,700	2,700	100
	Turner	3,400	3,400	100
	Union	4,200	4,200	100
	Walworth	2,700	2,600	96
	Yankton	7,200	7,100	99
	IOWA			
Between 25-49%	Cherokee	5,900	5,800	98
	Plymouth	9,300	9,200	99
	MINNESOTA			
	Cottonwood	5,200	5,000	96
	Jackson	4,700	4,600	98
	Lac Qui Parle	3,700	3,600	97
	Traverse	1,700	1,700	100
	NEBRASKA			
	Brown	1,600	1,600	100
	Cedar	3,900	3,900	100
	Cherry	2,600	2,600	100
	Pierce	3,100	3,100	100
	SOUTH DAKOTA			
	Campbell	800	800	100
	Dewey	1,500	1,400	93
	Jackson	1,200	1,200	100
	Shannon	2,700	2,500	92
	IOWA			
Between 5-24%	Buena Vista	7,700	7,600	99
	MINNESOTA			
	Lyon	9,100	8,900	98
	Redwood	6,500	6,300	97
	Yellow Medicine	4,500	4,400	97
	NORTH DAKOTA			
	Dickey	2,500	2,500	100
	NEBRASKA			
	Antelope	3,100	3,000	97
	Boyd	1,300	1,300	100
	Dixon	2,600	2,600	100
	SOUTH DAKOTA			
	Corson	1,500	1,400	93
	Lawrence	8,400	8,300	99
	Pennington	32,000	31,700	99

KDLT, Mitchell-Sioux Falls
(Arbitron Data Continued)

Net Weekly Circulation	State / County	Total Households	TV Households	%
	MINNESOTA			
Between 5-24%	Murray	3,900	3,900	100
	Nobles	7,600	7,500	99
	NEBRASKA			
	Antelope	3,100	3,000	97
	Cedar	3,900	3,900	100
	Holt	5,000	4,800	96
	Pierce	3,100	3,100	100
	SOUTH DAKOTA			
	Campbell	800	800	100
	Clay	4,900	4,800	98
	Stanley	900	900	100
	Sully	700	700	100
	Union	4,200	4,200	100

ADVERTISE HERE!

Call Gene Edwards collect:

202-872-9200.

Tennessee

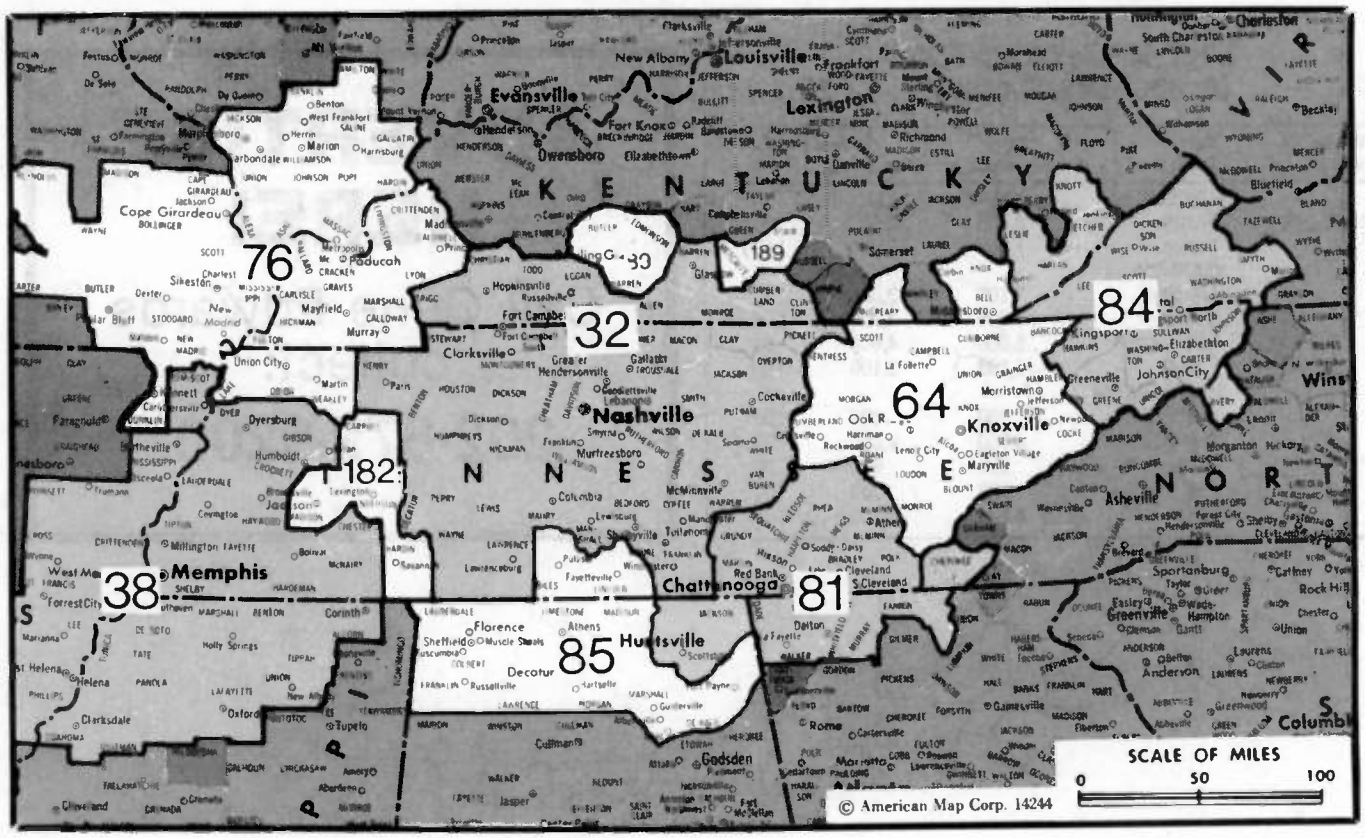

Market	Arbitron ADI TV Households	Rank	Market Area Commercial TV Stations
Nashville, TN	711,900	32	WHTN (39), WKRN-TV (2), WMTT (28), WSMV (4), WTVF (5), WXMT (30), WZTV (17)
Memphis, TN	609,600	38	WHBQ-TV (13), WLMT (30), WMC-TV (5), WPTY-TV (24), WREG-TV (3)
Knoxville, TN	402,800	64	WATE-TV (6), WBIR-TV (10), WINT-TV (20), WKCH-TV (43), WKXT-TV (8)
Paducah, KY-Cape Girardeau, MO-Harrisburg-Marion, IL	332,800	76	KBSI (23), KFVS-TV (12), KPOB-TV (15), WPSD-TV (6), WSIL-TV (3), WTCT (27)
Chattanooga, TN	310,800	81	WDEF-TV (12), WDSI-TV (61), WFLI-TV (53), WRCB-TV (3), WTVC (9)
Bristol, VA-Kingsport-Johnson City, TN	307,100	84	WCYB-TV (5), WEMT (39), WJHL-TV (11), WKPT-TV (19)
Huntsville-Decatur-Florence, AL	302,500	85	WAAY-TV (31), WAFF (48), WHNT-TV (19), WOWL-TV (15), WTRT (26), WZDX (54)
Jackson, TN	59,300	182	WBBJ-TV (7), WMTU (16)
Bowling Green, KY	47,000	189	WBKO (13)

State Cross Reference List

Communities that receive programs of stations that are located elsewhere.

WFLI-TV, Chattanooga	See Cleveland, TN
WJHL-TV, Bristol & Kingsport	See Johnson City, TN
WKPT-TV, Bristol	See Kingsport, TN
WCYB-TV, Johnson City	See Bristol, VA
WKPT-TV, Johnson City	See Kingsport, TN
WEMT, Kingsport-Johnson City	See Greeneville, TN
WHTN, Nashville	See Murfreesboro, TN

Tennessee Station Totals as of October 1, 1991

	VHF	UHF	TOTAL
Commercial Television Stations	14	14	28
Educational Television Stations	4	3	7
	18	17	35

Tennessee—Chattanooga

WDEF-TV

Ch. 12

Network Service: CBS.

Licensee: Roy H. Park Broadcasting of Tennessee Inc., 3300 Broad St., Chattanooga, TN 37408.

Studio: Broadcast Center, 3300 Broad St., Chattanooga, TN 37408.

Telephone: 615-267-3392. **TWX:** 810-573-5207. **Fax:** 615-267-0009.

Technical Facilities: Channel No. 12 (204-210 MHz). Authorized power: 316-kw visual, 37.1-kw aural. Antenna: 1260-ft. above av. terrain, 641-ft. above ground, 2549-ft. above sea level.

Latitude	35°	08'	06"
Longitude	85°	19'	25"

Transmitter: Atop Signal Mountain.

Satellite Earth Stations: Scientific-Atlanta, 7-meter; Scientific-Atlanta, 4.6-meter; RCA, 3.6-meter Ku-band; United Products, 3.5-meter; United Products, 3-meter; United Products, 2.8-meter; Drake, M/A-Com, Microdyne, Regency, Scientific-Atlanta receivers.

AM Affiliate: WDEF, 5-kw, 1370 kHz (CBS).

FM Affiliate: WDEF-FM, 100-kw, 92.3 MHz (No. 222), 900-ft.

News Services: AP, CBS, CNN.

Ownership: Park Communications Inc. (Group Owner).

Began Operation: April 25, 1954. Sale to present owner by Carter M. Parham Group approved by FCC Feb. 28, 1964 (**Television Digest**, Vol. 4:7).

Represented (sales): Blair Television.

Represented (legal): Wiley, Rein & Fielding.

Represented (engineering): A. D. Ring & Associates.

Personnel:
Mark Keown, Vice President & General Manager.
Chris Aldridge, General Sales Manager.
Lynn Ayes, Local Sales Manager.
Carol Chadwick, National Sales Manager.
Tony Windsor, News Director.
Doris Ellis, Program Director.
Teresa Dinger, Promotion Director.
Mike Newberry, Business Manager.
William Christman, Chief Engineer.

Rates: On request.

City of License: Chattanooga. **ADI:** Chattanooga. **Rank:** 81.

Total Households: ©MSI Consumer Market Data as of 1/1/91. TV Homes, TV% and Circulation ©1991 Arbitron. County coverage based on Arbitron study.

Net Weekly Circulation	State County	Total Households	TV Households Households	TV Households %
	ALABAMA			
50% & Over	Jackson	19,900	19,700	99
	GEORGIA			
	Catoosa	15,300	15,200	99
	Dade	4,400	4,400	100
	Gordon	12,400	12,300	99
	Murray	9,200	9,100	99
	Walker	21,200	21,000	99
	Whitfield	26,700	26,500	99
	TENNESSEE			
	Bledsoe	3,500	3,500	100
	Bradley	28,100	28,000	100
	Grundy	5,100	5,000	98
	Hamilton	115,800	115,300	100

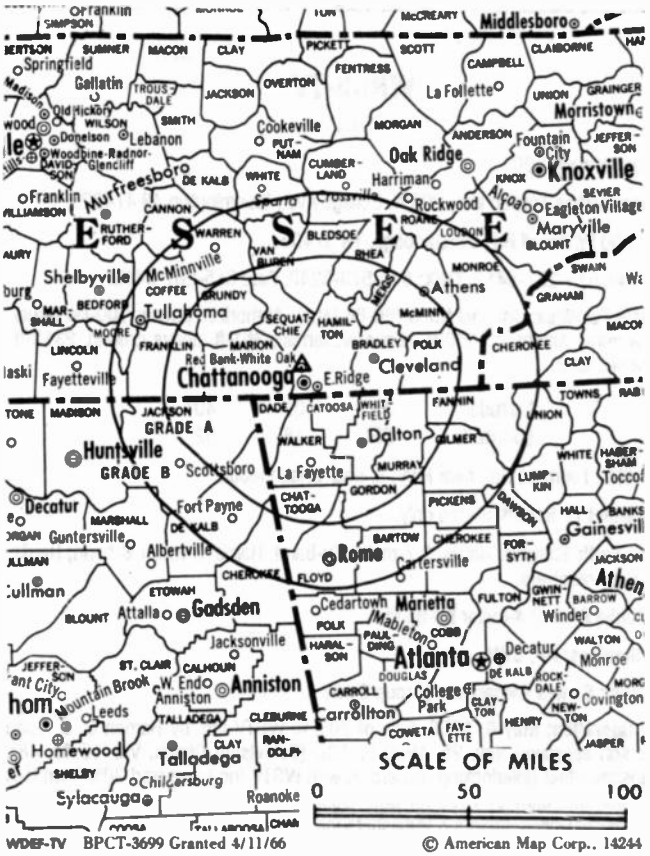

WDEF-TV BPCT-3699 Granted 4/11/66

© American Map Corp., 14244

Net Weekly Circulation	State County	Total Households	TV Households Households	TV Households %
50% & Over	Mcminn	16,400	16,300	99
	Marion	9,800	9,700	99
	Meigs	3,000	3,000	100
	Polk	4,900	4,900	100
	Rhea	9,600	9,500	99
	Sequatchie	3,400	3,400	100
	ALABAMA			
Between 25-49%	De Kalb	21,800	21,600	99
	GEORGIA			
	Chattooga	8,100	8,000	99
	Fannin	6,500	6,400	98
	Floyd	30,800	30,500	99
	Union	4,500	4,400	98
	NORTH CAROLINA			
	Cherokee	8,500	8,400	99
	TENNESSEE			
	Monroe	11,500	11,400	99
	Roane	19,000	18,900	99
	Van Buren	1,500	1,500	100
	ALABAMA			
Between 5-24%	Cherokee	7,500	7,400	99
	GEORGIA			
	Bartow	19,300	19,100	99
	Polk	12,800	12,700	99
	NORTH CAROLINA			
	Jackson	10,100	9,900	98
	Swain	4,200	4,100	98
	TENNESSEE			
	Coffee	16,600	16,500	99
	Cumberland	13,200	13,000	98
	Franklin	12,600	12,500	99
Station Totals		**517,200**	**513,100**	**99**
Net Weekly Circulation (1991)				**307,300**
Average Daily Circulation (1991)				**157,800**

WRCB-TV

Ch. 3

Network Service: NBC.

Licensee: Sarkes Tarzian Inc., 205 N. College Ave., Bloomington, IN 47402.

Studio: 900 Whitehall Rd., Chattanooga, TN 37405.

Telephone: 615-267-5412. **TWX:** 810-573-5240. **Fax:** 615-267-5412.

Technical Facilities: Channel No. 3 (60-66 MHz). Authorized power: 100-kw visual, 10-kw aural. Antenna: 1050-ft. above av. terrain, 251-ft. above ground, 2313-ft. above sea level.

Latitude	35°	09′	40″
Longitude	85°	18′	52″

Transmitter: Fairmont Rd., near Hwy. 8, near Chattanooga.

Multichannel TV Sound: Stereo only.

Satellite Earth Stations: Harris, 3.7-meter Ku-band; Harris, 3-meter C-band; Harris, M/A-Com receivers.

SNG Mobile Dish: 2.4-meter Ku-band.

News Services: AP, CNN.

Ownership: Sarkes Tarzian Inc. (Group Owner).

Began Operation: May 6, 1956. Sale of 70% to WSTV Inc. by Ramon G. & Helen Patterson approved Nov. 25, 1959 by FCC (**Television Digest**, Vol. 15:43, 48). Follansbee Steel (interlocking ownership with WSTV Inc.) acquired 30% from H-R Television Inc. early in 1959 for undisclosed amount. For transfer of WSTV Inc. properties to United Printers & Publishers Inc. (name changed to Rust Craft Greeting Cards Inc.) and later sale to Ziff-Davis, see WTOV-TV, Steubenville, OH. Sale to present owner by Ziff-Davis Bcstg. Co. approved by FCC Sept. 29, 1982.

Represented (sales): Katz Television.

Represented (legal): Cohn & Marks.

Represented (engineering): Jules Cohen & Associates.

Personnel:
Tom Tolar, President & General Manager.
Doug Short, General Sales Manager.
Greg Brissette, Local Sales Manager.
Bill Wallace, News Director.
Vinnie Fusco, Program Director.
Ed Aslinger, Chief Engineer.
Cindy McCashin, Promotion Director.
Pam Teague, Business Manager.

Rates: On request.

NETWORK BASE HOURLY RATE: $1125.

City of License: Chattanooga. **ADI:** Chattanooga. **Rank:** 81.

Total Households: ©MSI Consumer Market Data as of 1/1/91. TV Homes, TV% and Circulation ©1991 Arbitron. County coverage based on Arbitron study.

Net Weekly Circulation	State County	Total Households	TV Households	%
	ALABAMA			
50% & Over	Jackson	19,900	19,700	99
	GEORGIA			
	Catoosa	15,300	15,200	99
	Chattooga	8,100	8,000	99
	Dade	4,400	4,400	100
	Fannin	6,500	6,400	98
	Gordon	12,400	12,300	99
	Murray	9,200	9,100	99
	Walker	21,200	21,000	99
	Whitfield	26,700	26,500	99
	NORTH CAROLINA			
	Cherokee	8,500	8,400	99
	TENNESSEE			
	Bledsoe	3,500	3,500	100

WRCB-TV BPCT—850513KM Granted 7/23/85 © American Map Corp., No. 14244

Net Weekly Circulation	State County	Total Households	TV Households	%
50% & Over	Bradley	28,100	28,000	100
	Grundy	5,100	5,000	98
	Hamilton	115,800	115,300	100
	Mcminn	16,400	16,300	99
	Marion	9,800	9,700	99
	Meigs	3,000	3,000	100
	Polk	4,900	4,900	100
	Rhea	9,600	9,500	99
	Sequatchie	3,400	3,400	100
	ALABAMA			
Between 25-49%	De Kalb	21,800	21,600	99
	GEORGIA			
	Floyd	30,800	30,500	99
	NORTH CAROLINA			
	Clay	2,900	2,800	97
	TENNESSEE			
	Van Buren	1,500	1,500	100
	ALABAMA			
Between 5-24%	Cherokee	7,500	7,400	99
	GEORGIA			
	Bartow	19,300	19,100	99
	Gilmer	5,000	4,900	98
	Pickens	5,300	5,200	98
	Polk	12,800	12,700	99
	Towns	2,900	2,900	100
	Union	4,500	4,400	98
	TENNESSEE			
	Cumberland	13,200	13,000	98
	Franklin	12,600	12,500	99
	Monroe	11,500	11,400	99
	Morgan	5,800	5,700	98
	Roane	19,000	18,900	99
Station Totals		**508,200**	**504,100**	**99**
Net Weekly Circulation (1991)				**318,600**
Average Daily Circulation (1991)				**189,300**

Tennessee—Chattanooga

WDSI-TV

Ch. 61

Network Service: Fox.

Licensee: Donatelli & Klein Inc., 2401 E. Main St., Chattanooga, TN 37404.

Studio: 2401 E. Main St., Chattanooga, TN 37404.

Telephone: 615-697-0661. **Fax:** 615-697-0650.

Technical Facilities: Channel No. 61 (752-758 MHz). Authorized power: 5000-kw max. visual. Antenna: 1212-ft. above av. terrain, 552-ft. above ground, 2522-ft. above sea level.

Latitude	35°	12'	34"
Longitude	85°	16'	39"

Transmitter: 1.6-mi. NW of Falling Water, TN.

Satellite Earth Stations: Paraclipse, 5-meter C-band; Paraclipse, 4-meter C-band; M/A-Com, Microdyne receivers.

Ownership: Donatelli & Klein Inc. (Group Owner).

Began Operation: January 24, 1972. Sale to present owners by Roy L. Hess, et al., approved by FCC Jan. 30, 1985. Previous sale by Col. Jay Sadow approved Jan. 18, 1983 (**Television Digest**, Vol. 22:39).

Represented (sales): Seltel Inc.

Represented (legal): Arent, Fox, Kintner, Plotkin & Kahn.

Represented (engineering): John Fergie & Associates.

Personnel:
Alan B. Barrows, General Manager.
Ray Hansen, General Sales Manager.
Glenn Coffey, Operations Manager.
Cheryal Morgan, Program Director.
Rick Lanz, Promotion Manager.
Becky McGee, Bookkeeper.

Highest 30 Sec. Rate: $650.

City of License: Chattanooga. **ADI:** Chattanooga. **Rank:** 81.

Total Households: ©MSI Consumer Market Data as of 1/1/91. TV Homes, TV% and Circulation ©1991 Arbitron. County coverage based on Arbitron study.

Net Weekly Circulation	State County	Total Households	TV Households	%
	TENNESSEE			
50% & Over	Hamilton	115,800	115,300	100
	GEORGIA			
Between 25-49%	Catoosa	15,300	15,200	99
	Murray	9,200	9,100	99
	Walker	21,200	21,000	99
	Whitfield	26,700	26,500	99
	TENNESSEE			
	Bradley	28,100	28,000	100

WDSI-TV BPCT-890607KH Granted 12/11/89 © American Map Corp., No. 14244

Net Weekly Circulation	State County	Total Households	TV Households	%
Between 25-49%	Grundy	5,100	5,000	98
	Mcminn	16,400	16,300	99
	Marion	9,800	9,700	99
	Meigs	3,000	3,000	100
	Rhea	9,600	9,500	99
	Sequatchie	3,400	3,400	100
	ALABAMA			
Between 5-24%	Jackson	19,900	19,700	99
	GEORGIA			
	Chattooga	8,100	8,000	99
	Oade	4,400	4,400	100
	Fannin	6,500	6,400	98
	Gordon	12,400	12,300	99
	TENNESSEE			
	Bledsoe	3,500	3,500	100
	Polk	4,900	4,900	100
Station Totals		323,300	321,200	99
Net Weekly Circulation (1991)				136,500
Average Daily Circulation (1991)				54,700

Tennessee—Chattanooga

WTVC

Ch. 9

Network Service: ABC.

Licensee: Freedom-TV Sub Inc., Box 1150, Chattanooga, TN 37401.

Studio: 410 W. 6th St., Chattanooga, TN 37402.

Mailing Address: Box 1150, Chattanooga, TN 37401.

Telephone: 615-756-5500.

Technical Facilities: Channel No. 9 (186-192 MHz). Authorized power: 316-kw visual, 31.6-kw aural. Antenna: 1040-ft. above av. terrain, 278-ft. above ground, 2353-ft. above sea level.

Latitude	35°	09'	41"
Longitude	85°	19'	03"

Requests CP for change to 1732-ft. above av. terrain, 928-ft. above ground, 2989-ft. above sea level, lat. 35° 09' 37.80", long. 85° 19' 07.70", transmitter to Taft Hwy., 1.3-mi. NNW of intersection with Fairmont Rd., Signal Mountain. BPCT-851023KI.

Transmitter: Taft Hwy. & Anderson Pike, Signal Mountain, TN.

Satellite Earth Station: Microdyne, 7-meter; Microdyne receivers.

News Services: AP, ABC.

Ownership: Freedom Newspapers Inc. (Group Owner).

Began Operation: June 15, 1953 as WROM-TV, Rome, GA but quit air Dec. 5, 1957. Moved to Chattanooga and resumed operation Feb. 11, 1958 after transfer to Martin Theatres of Georgia Inc. by Dean Covington and associates was approved Oct. 30, 1957 (**Television Digest**, Vol. 13:40, 44). Sale of Martin Theatres to Fuqua Industries approved Feb. 7, 1969. Sale to Belo Bcstg. approved June 13, 1980. Sale to present owner approved Dec. 13, 1983 (Vol. 23:42).

Represented (sales): Petry Television Inc.

Represented (legal): Latham & Watkins.

Represented (engineering): Carl T. Jones Corp.

Personnel:
F. Lewis Robertson, General Manager.
Jerry Lingerfelt, General Sales Manager.
Bob Brandy, Local Sales Manager.
Dennis Brown, Chief Engineer.
Jim Church, News Director.
Ronnie Minton, Promotion & Marketing Director.
Harold Tallant, Business Manager.

Highest 30 Sec. Rate: $2000.

NETWORK BASE HOURLY RATE: $725.

City of License: Chattanooga. **ADI:** Chattanooga. **Rank:** 81.

Total Households: ©MSI Consumer Market Data as of 1/1/91. TV Homes, TV% and Circulation ©1991 Arbitron. County coverage based on Arbitron study.

Net Weekly Circulation	State County	Total Households	TV Households	%
	ALABAMA			
50% & Over	Jackson	19,900	19,700	99
	GEORGIA			
	Catoosa	15,300	15,200	99
	Dade	4,400	4,400	100
	Fannin	6,500	6,400	98
	Gordon	12,400	12,300	99
	Murray	9,200	9,100	99
	Walker	21,200	21,000	99
	Whitfield	26,700	26,500	99
	TENNESSEE			
	Bledsoe	3,500	3,500	100
	Bradley	28,100	28,000	100
	Grundy	5,100	5,000	98

WTVC BMPCT-4945 Granted 1/30/58

© American Map Corp., 14244

Net Weekly Circulation	State County	Total Households	TV Households	%
50% & Over	Hamilton	115,800	115,300	100
	Mcminn	16,400	16,300	99
	Marion	9,800	9,700	99
	Meigs	3,000	3,000	100
	Polk	4,900	4,900	100
	Rhea	9,600	9,500	99
	Sequatchie	3,400	3,400	100
	ALABAMA			
Between 25-49%	De Kalb	21,800	21,600	99
	GEORGIA			
	Chattooga	8,100	8,000	99
	Floyd	30,800	30,500	99
	NORTH CAROLINA			
	Cherokee	8,500	8,400	99
	TENNESSEE			
	Roane	19,000	18,900	99
	Van Buren	1,500	1,500	100
	ALABAMA			
Between 5-24%	Cherokee	7,500	7,400	99
	GEORGIA			
	Bartow	19,300	19,100	99
	Paulding	13,600	13,500	99
	Pickens	5,300	5,200	98
	Towns	2,900	2,900	100
	Union	4,500	4,400	98
	NORTH CAROLINA			
	Clay	2,900	2,800	97
	TENNESSEE			
	Cumberland	13,200	13,000	98
	Franklin	12,600	12,500	99
	Monroe	11,500	11,400	99
	Moore	1,800	1,800	100
Station Totals		500,000	496,100	99
Net Weekly Circulation (1991)				305,800
Average Daily Circulation (1991)				172,600

Tennessee—Cleveland

WFLI-TV

Ch. 53

Network Service: None, independent.

Licensee: WFLI-TV Inc., 750 Broad St. NW, Box 4285, Cleveland, TN 37311.

Studio: 4654 Cohutta-Varnell Rd., Cohutta, GA 30710.

Telephone: 404-694-3337. Fax: 404-694-4112.

Technical Facilities: Channel No. 53 (704-710 MHz). Authorized power: 1306-kw max. visual, 131-kw max. aural. Antenna: 1169-ft. above av. terrain, 1039-ft. above ground, 2023-ft. above sea level.

Latitude	34°	55'	57"
Longitude	84°	58'	32"

Transmitter: Cohutta Ridge, 2.1-mi. N of Varnell.

Satellite Earth Stations: 10-meter Ku & C-band; 3.8-meter Ku & C-band; DX Antenna, Uniden receivers.

AM Affiliate: WFLI.

Ownership: WFLI-TV Inc.

Began Operation: May 25, 1987.

Represented (sales): Roslin TV Sales.

Represented (legal): Mullin, Rhyne, Emmons & Topel, P.C.

Represented (engineering): Peter V. Gureckis & Associates.

Personnel:
Ying Benns, General Manager.
George Drymalski, General Sales Manager.
Jeff Gregory, Engineering Director.
Paige Bennington, Program & Promotion Director.
John Anaya, Operations Manager.

Highest 30 Sec. Rate: $100.

City of License: Cleveland. **ADI:** Chattanooga. **Rank:** 81.

Total Households: ©MSI Consumer Market Data as of 1/1/91. TV Homes, TV% and Circulation ©1991 Arbitron. County coverage based on Arbitron study.

Net Weekly Circulation	State County	Total Households	TV Households	%
	GEORGIA			
Between 5-24%	Catoosa	15,300	15,200	99
	Gordon	12,400	12,300	99

Glasgow
Russellville
Franklin
Middlesboro
Springfield
Gallatin
Cookeville
Oak Ridge
Knoxville
Morristown
Murfreesboro
Shelbyville
McMinnville
Tullahoma
Athens
Maryville
Fayetteville
Chattanooga
Cleveland
Huntsville
Scottsboro
Dalton
Decatur
Fort Payne
Guntersville
Albertville
Rome
Cartersville
Gadsden
Attalla
Cedartown
Marietta
Jacksonville
Atlanta
Gainesville
Athens
Winder
Monroe
Covington
College Park
Jefferson
Madison
Lebanon
Crossville
Harriman
Rockwood
Sparta
La Follette
Corbin
Eagleton Village
Alcoa
Sevierville
Tazewell
Tellico Plains
Etowah
Blue Ridge
Ellijay
Calhoun
Dahlonega
Toccoa
Hartwell
Lavonia
Commerce
Jefferson
Lawrenceburg
Pulaski
Columbia
Lewisburg
Shelbyville
Tullahoma
Manchester
Winchester
Sewanee
Monteagle
Fayetteville
Lynchburg
Huntsville
Scottsboro
Fort Payne
Albertville
Guntersville
Decatur
Athens
Madison
Jefferson
Gainesville
Cartersville
Rome
Calhoun
Dalton
Chatsworth
Ellijay
Blue Ridge
Etowah
Cleveland
Athens
Maryville
Eagleton Village
Alcoa
Sevierville
Tazewell
Tellico Plains
Morristown
Middlesboro
Corbin
Harriman
Rockwood
Crossville
Sparta
Cookeville
Lebanon
Gallatin
Springfield
Russellville
Glasgow
Franklin
Murfreesboro
Shelbyville
McMinnville
Tullahoma
Fayetteville
Chattanooga
Huntsville
Scottsboro
Fort Payne
Albertville
Guntersville
Decatur
Gadsden
Attalla
Rome
Cartersville
Cedartown
Marietta
Atlanta
Jacksonville
Gainesville
Athens
Winder
Monroe
Covington
College Park
Jefferson
Madison
Lebanon
Crossville
Harriman
Rockwood
Sparta
La Follette
Corbin
Eagleton Village
Alcoa
Sevierville
Tazewell
Tellico Plains
Morristown
Middlesboro

WMTT

Ch. 28

Network Service: None, independent.

Licensee: Steven J. Sweeney, Box 769, Crossville, TN 38557.

Studio: 2046 N. Main St., Crossville, TN 38501.

Telephone: 615-839-2489.

Technical Facilities: Channel No. 28 (554-560 MHz). Authorized power: 230-kw max. visual. Antenna: 869-ft. above av. terrain, 466-ft. above ground, 2444-ft. above sea level.

Latitude	36°	07'	33"
Longitude	85°	17'	33"

Transmitter: Goff Hill, 1.2-mi. S of Monterey.

Ownership: Steven J. Sweeney.

Began Operation: November 5, 1988.

Personnel:
Steven Sweeney, General Manager.
Greg Tabor, Sales Manager.
Robert Huddleston, Chief Engineer.

Rates: On request.

Arbitron Data: Not available.

City of License: Cookeville. **ADI:** Nashville. **Rank:** 32.

WINT-TV

Ch. 20

Network Service: None, independent.

Licensee: WINT-TV Inc., Box 608, Crossville, TN 38555.

Studio: Box 608, Crossville, TN 38555.

Technical Facilities: Channel No. 20 (506-512 MHz). Authorized power: 14.8-kw max. visual, 1.48-kw max. aural. Antenna: 159-ft. above av. terrain, 157-ft. above ground, 1949-ft. above sea level.

Latitude	35°	56′	12″
Longitude	85°	00′	46″

Transmitter: Wells Rd., Crossville.

Ownership: WINT-TV Inc.

Began Operation: October 3, 1976 on Ch. 55; left air 1983. Sale to Larry D. Hudson, James C. Thompson & Cunningham by Calvin C. Smith & John A. Cunningham approved by FCC June 3, 1983. Previous sale by Edward M. Johnson approved Feb. 27, 1979.

Personnel:

Helen L. Cunningham, President.

Rates: On request.

Arbitron Data: Not available.

WINT-TV BMPCT—870309KI Granted 3/30/87

© American Map Corp., No. 14244

City of License: Crossville. **ADI:** Knoxville. **Rank:** 64.

Tennessee—Greeneville

WEMT

Ch. 39

Network Service: Fox.

Licensee: Hawthorne Enterprises, Box 1074, Greeneville, TN 37744.

Studio: Industrial Rd., Greeneville, TN 37743.

Telephone: 615-639-0181. **Fax:** 615-639-7281.

Technical Facilities: Channel No. 39 (620-626 MHz). Authorized power: 3000-kw max. visual, 300-kw max. aural. Antenna: 2628-ft. above av. terrain, 141-ft. above ground, 4981-ft. above sea level.

Latitude	36°	01′	24″
Longitude	82°	42′	56″

Transmitter: Camp Creek Bald, Bald Mountain.

Multichannel TV Sound: Stereo only.

Satellite Earth Stations: 3 in operation; Harris, M/A-Com, Satellite Technology receivers.

Ownership: MT Communications Inc. (Group Owner).

Began Operation: November 8, 1985. Sale to present owner approved by FCC Aug. 23, 1989 (**Television Digest**, Vol. 29: 52).

Represented (sales): Katz Television.

Personnel:
Jerry A. Britton, Vice President & General Manager.
Andy Reeves, General Sales Manager.
Katherine Lewis, Regional Sales Manager.
Jane Kirchhoff, National Sales Manager.
Dennis Wilson, Chief Engineer.
Jamie Waldroupe, Program Director.
Danny Greene, Promotion Director.

Highest 30 Sec. Rate: $250.

City of License: Greeneville. **ADI:** Bristol, VA-Kingsport-Johnson City, TN. **Rank:** 84.

Total Households: ©MSI Consumer Market Data as of 1/1/91. TV Homes, TV% and Circulation ©1991 Arbitron. County coverage based on Arbitron study.

Net Weekly Circulation	State County	Total Households	TV Households Households	 %
	TENNESSEE			
50% & Over	Cocke	11,600	11,500	99
	Greene	21,500	21,300	99
	Washington	35,700	35,500	99
	KENTUCKY			
Between 25-49%	Harlan	14,300	14,100	99
	TENNESSEE			
	Carter	20,300	20,200	100
	Hamblen	21,200	21,000	99
	Hawkins	18,000	17,800	99
	Jefferson	12,900	12,800	99
	Johnson	5,600	5,500	98
	Sullivan	59,400	59,100	99

WEMT BMPCT-841005KU Granted 10/31/84 © American Map Corp., No. 14244

Net Weekly Circulation	State County	Total Households	TV Households Households	 %
	VIRGINIA			
Between 25-49%	Scott	8,900	8,700	98
	Washington	24,700	24,400	99
	Wise	17,000	16,800	99
	KENTUCKY			
Between 5-24%	Knott	6,200	6,100	98
	Leslie	5,000	4,900	98
	Letcher	10,600	10,400	98
	Perry	12,200	12,000	98
	NORTH CAROLINA			
	Burke	30,200	29,900	99
	Madison	6,700	6,600	98
	TENNESSEE			
	Hancock	2,300	2,300	100
	Sevier	19,900	19,700	99
	Unicoi	6,500	6,400	98
	VIRGINIA			
	Buchanan	11,900	11,700	98
	Dickenson	6,900	6,800	99
	Lee	9,400	9,200	98
	Russell	11,700	11,500	98
Station Totals		**410,600**	**406,200**	**99**
Net Weekly Circulation (1991)				**140,000**
Average Daily Circulation (1991)				**56,200**

WBBJ-TV

Ch. 7

Network Service: ABC.

Licensee: Jackson Telecasters Inc., 346 Muse St., Box 2387, Jackson, TN 38301.

Studio: 346 Muse St., Jackson, TN 38301.

Mailing Address: Box 2387, Jackson, TN 38301.

Telephone: 901-424-4515. **TWX:** 810-592-7100. **Fax:** 901-424-5448.

Technical Facilities: Channel No. 7 (174-180 MHz). Authorized power: 316-kw visual, 31.6-kw aural. Antenna: 1060-ft. above av. terrain, 1065-ft. above ground, 1545-ft. above sea level.

Latitude	35°	38'	15"
Longitude	88°	41'	32"

Transmitter: 6-mi. E of Jackson.

Satellite Earth Stations: AFC, 3.7-meter Ku-band; Andrew, 7.2-meter C-band; Harris, 6.1-meter C-band; Andrew, Harris, M/A-Com receivers.

News Service: AP.

Ownership: Bahakel Communications Ltd. (Group Owner).

Began Operation: March 6, 1955. Sale to present owner by Dixie Bcstg. (estate of Aaron B. Robinson, majority owner) approved Aug. 17, 1966 by FCC (**Television Digest**, Vol. 6:17, 34).

Represented (sales): Katz Television.

Personnel:
Tommy Spain, General Manager.
David K. Stockard, National Sales Manager.
Ed Ward, Director of Engineering.
Steve Beverly, News Director.
Sherry Wyatt, Business Manager.

Highest 30 Sec. Rate: $550.

NETWORK BASE HOURLY RATE: $450.

City of License: Jackson. **ADI:** Jackson, TN. **Rank:** 182.

Total Households: ©MSI Consumer Market Data as of 1/1/91. TV Homes, TV% and Circulation ©1991 Arbitron. County coverage based on Arbitron study.

Net Weekly Circulation	State County	Total Households	TV Households	%
	MISSISSIPPI			
50% & Over	Alcorn	13,300	13,200	99
	Tishomingo	7,200	7,100	99
	TENNESSEE			
	Carroll	11,100	11,000	99
	Chester	5,200	5,200	100
	Crockett	5,300	5,300	100
	Decatur	4,500	4,400	98
	Dyer	13,800	13,700	99
	Gibson	19,200	19,000	99
	Hardeman	8,700	8,600	99
	Hardin	8,700	8,600	99
	Haywood	7,200	7,100	99
	Henderson	9,300	9,200	99
	Henry	11,800	11,700	99
	Lake	2,600	2,600	100

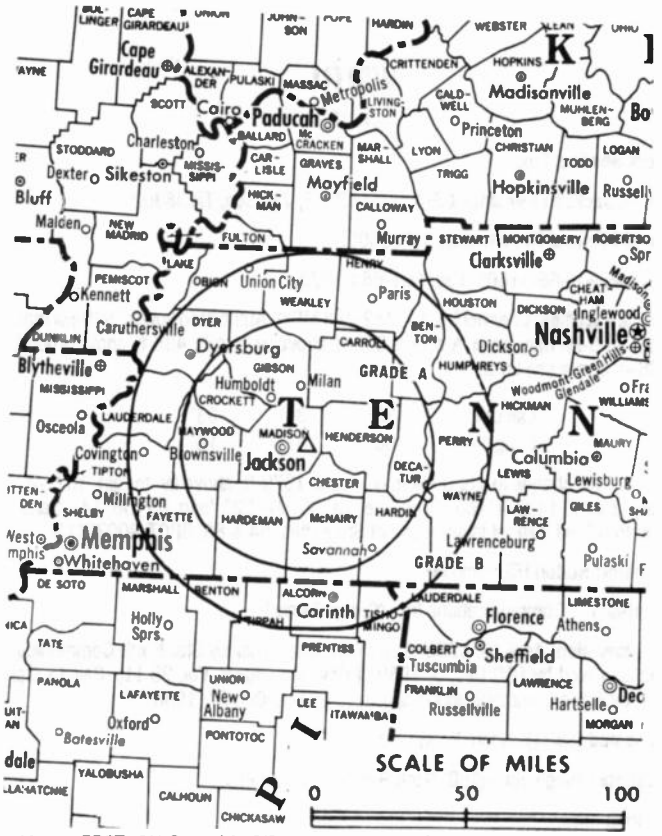

Net Weekly Circulation	State County	Total Households	TV Households	%
50% & Over	Mc Nairy	9,800	9,700	99
	Madison	30,600	30,400	99
	Obion	13,200	13,100	99
	Weakley	12,600	12,500	99
	KENTUCKY			
Between 25-49%	Fulton	3,100	3,100	100
	TENNESSEE			
	Perry	2,600	2,600	100
	Wayne	5,500	5,400	98
	KENTUCKY			
Between 5-24%	Calloway	12,000	11,900	99
	Graves	13,600	13,500	99
	Hickman	1,900	1,900	100
	MISSOURI			
	Pemiscot	8,600	8,400	98
	MISSISSIPPI			
	Benton	2,700	2,700	100
	Prentiss	9,400	9,300	99
	TENNESSEE			
	Benton	6,300	6,200	98
	Fayette	8,800	8,700	99
	Humphreys	6,400	6,400	100
	Lauderdale	9,500	9,400	99
	Tipton	13,300	13,200	99
Station Totals		**297,800**	**295,100**	**99**
Net Weekly Circulation (1991)				**159,800**
Average Daily Circulation (1991)				**94,800**

Tennessee—Jackson

WMTU

Ch. 16

Network Service: Fox.

Licensee: Jackson Investment Group, Box 2048, Jackson, TN 38302.

Studio: 34 Federal Dr., Jackson, TN 38305.

Telephone: 901-664-1600. **Fax:** 901-664-1673.

Technical Facilities: Channel No. 16 (482-488 MHz). Authorized power: 588-kw max. visual, 58.8-kw max. aural. Antenna: 572-ft. above av. terrain, 486-ft. above ground, 1006-ft. above sea level.

Latitude	35°	31'	33"
Longitude	88°	47'	10"

Holds CP for change to 4680-kw max. visual, 1079-ft. above av. terrain, 1027-ft. above ground, 1407-ft. above sea level, lat. 35° 47' 22", long. 89° 06' 14", transmitter to 0.8-mi. ENE of intersection of State Rtes. 54 & 88. BPCT-900321LB.

Transmitter: Norton Hill, Jackson.

Ownership: MT Communications Inc. (Group Owner).

Began Operation: April 18, 1985. Sale to present owner by Star North Communications approved by FCC Dec. 5, 1989 (**Television Digest**, Vol. 29:11). Sale to Star North by Aztec Communications approved by FCC Oct. 27, 1988.

Represented (sales): Adam Young Inc.

Represented (engineering): B. Scott Baxter & Associates.

Personnel:
Randy Culpepper, Station & Sales Manager.
Linda Muriatt, Program Director.
Greg Betz, Promotion Director.
Denise Reber, Business Manager.
Randy McCaskill, Chief Engineer.

Highest 30 Sec. Rate: $170.

City of License: Jackson. **ADI:** Jackson, TN. **Rank:** 182.

Total Households: ©MSI Consumer Market Data as of 1/1/91. TV Homes, TV% and Circulation ©1991 Arbitron. County coverage based on Arbitron study.

Net Weekly Circulation	State County	Total Households	TV Households	%
	TENNESSEE			
50% & Over	Chester	5,200	5,200	100
	TENNESSEE			
Between 25-49%	Carroll	11,100	11,000	99
	Gibson	19,200	19,000	99
	Hardin	8,700	8,600	99

WMTU BPCT-900321LB Granted 9/10/91 © American Map Corp., No. 14244

Net Weekly Circulation	State County	Total Households	TV Households	%
Between 25-49%	Haywood	7,200	7,100	99
	Madison	30,600	30,400	99
	TENNESSEE			
Between 5-24%	Benton	6,300	6,200	98
	Crockett	5,300	5,300	100
	Decatur	4,500	4,400	98
	Dyer	13,800	13,700	99
	Hardeman	8,700	8,600	99
	Henderson	9,300	9,200	99
	Mc Nairy	9,800	9,700	99
	Obion	13,200	13,100	99
	Weakley	12,600	12,500	99
Station Totals		**165,500**	**164,000**	**99**
Net Weekly Circulation (1991)				**43,900**
Average Daily Circulation (1991)				**16,400**

Tennessee—Johnson City-Bristol-Kingsport

WJHL-TV

Ch. 11

Network Service: CBS.

Licensee: Roy H. Park Bcstg. of Tri-Cities, 338 E. Main St., Johnson City, TN 37601.

Studio: 338 E. Main St., Johnson City, TN 37601.

Mailing Address: Box 1130, Johnson City, TN 37605-1130.

Telephone: 615-926-2151. **TWX:** 810-575-8551. **Fax:** 615-926-7928.

Technical Facilities: Channel No. 11 (198-204 MHz). Authorized power: 245-kw visual, 30-kw aural. Antenna: 2320-ft. above av. terrain, 228-ft. above ground, 4398-ft. above sea level.

Latitude	36°	25'	55"
Longitude	82°	08'	15"

Transmitter: Holston Mountain.

Satellite Earth Stations: Scientific-Atlanta, 7-meter C-band; Scientific-Atlanta, 4.6-meter C-band; AFC, 3.664-meter Ku-band; Aristocom, 3.053-meter C-band; Prodelin, 3.053-meter C-band; M/A-Com, Scientific-Atlanta receivers.

News Services: AP, CBS.

Ownership: Park Communications Inc. (Group Owner).

Began Operation: October 26, 1953. Sale to present owner by W. H. Lancaster Sr. & Jr. was approved June 8, 1964 by FCC (**Television Digest**, Vol. 4:11, 24).

Represented (sales): Blair Television.

Represented (legal): Wiley, Rein & Fielding.

Represented (engineering): A. D. Ring & Associates.

Personnel:
Jack D. Dempsey, Vice President & General Manager.
Edward C. Herbert, General Sales Manager.
Alfred Gregory, Program Director & Film Buyer.
Carl Dickenson, Chief Engineer.

Highest 30 Sec. Rate: $1000.

NETWORK BASE HOURLY RATE: $936.

City of License: Johnson City. **ADI:** Bristol, VA-Kingsport-Johnson City, TN. **Rank:** 84.

Total Households: ©MSI Consumer Market Data as of 1/1/91. TV Homes, TV% and Circulation ©1991 Arbitron. County coverage based on Arbitron study.

Net Weekly Circulation	State County	Total Households	TV Households	%
	TENNESSEE			
50% & Over	Carter	20,300	20,200	100
	Greene	21,500	21,300	99
	Hawkins	18,000	17,800	99
	Johnson	5,600	5,500	98
	Sullivan	59,400	59,100	99
	Unicoi	6,500	6,400	98
	Washington	35,700	35,500	99
	VIRGINIA			
	Buchanan	11,900	11,700	98
	Dickenson	6,900	6,800	99
	Lee	9,400	9,200	98
	Russell	11,700	11,500	98
	Scott	8,900	8,700	98
	Smyth	11,900	11,800	99
	Washington	24,700	24,400	99
	Wise	17,000	16,800	99

SCALE OF MILES
0
50
100
Bristol
Kingsport
Johnson City
Elizabethton
Knoxville
Morristown
Greeneville
Newport
Asheville
Hendersonville
Waynesville
Marion
Lincolnton
Kannapolis
Gastonia
Shelby
Kings Mountain
Charlotte
Spartanburg
Gaffney
Rock Hill
Union
Chester
Lancaster
Monroe
Statesville
Hickory
Lenoir
Morganton
Williamson
Pikeville
Welch
Bluefield
Beckley
Princeton
Blacksburg
Radford
Pulaski
Wytheville
Marion
Abingdon
Galax
Mount Airy
Winston-Salem
Wilkesboro
Newton
Lexington
Sanford
Concord
Belmont
Oak Hill
Richwood
Covington
Logan
Hinton
Harlan
Jenkins
Norton
Harlan
Hazard
Barboursville
Ashland
Huntington
Charleston
Point Pleasant
Parkersburg
Clarksburg
Fairmont
Morgantown
Wheeling
Steubenville
Weirton
Zanesville
Cambridge
Marietta
Athens
Portsmouth
Ironton
Ashland
Middlesboro
Pineville
Corbin
London
Somerset
Danville
Lexington
Frankfort
Louisville
Bowling Green
Owensboro
Paducah
Hopkinsville
Madisonville
Elizabethtown
Radcliff
Fort Knox
Clarksville
Nashville
Murfreesboro
Cookeville
Crossville
Oak Ridge
Maryville
Sevierville
Pigeon Forge
Gatlinburg
Cleveland
Dalton
Chattanooga
Rome
Cartersville
Atlanta
Gainesville
Athens
Toccoa
Clayton
Franklin
Sylva
Bryson City
Cherokee
Murphy
Andrews
Hayesville
Brevard
Hendersonville
Tryon
Spartanburg
Greenville
Anderson
Seneca
Walhalla
Clemson
Greenwood
Laurens
Union
Chester
Lancaster
Rock Hill
York
Gaffney
Kings Mountain
Shelby
Gastonia
Belmont
Mount Holly
Concord
Kannapolis
Lincolnton
Newton
Hickory
Morganton
Lenoir
Boone
Wilkesboro
Mount Airy
Galax
Radford
Pulaski
Blacksburg
Princeton
Welch
Pikeville
Williamson
Logan
Beckley
Oak Hill
Richwood
Covington
Hinton
Ronceverte
Lewisburg
White Sulphur Springs
Fayetteville
Summersville
Richwood
Webster Springs
Weston
Buckhannon
Elkins
Grafton
Fairmont
Clarksburg
Morgantown
Wheeling
Steubenville
Weirton
Zanesville
Cambridge
Marietta
Athens
Portsmouth
Ironton
Ashland
Huntington
Charleston
Point Pleasant
Parkersburg

Tennessee—Kingsport-Johnson City-Bristol

WKPT-TV

Ch. 19

Network Service: ABC.

Licensee: Holston Valley Bcstg. Corp., Box WKPT, Kingsport, TN 37662.

Studio: 222 Commerce St., Kingsport, TN 37660.

Telephones: 615-246-9578; 615-246-2295. **TWX:** 810-574-5180.

Fax: 615-246-6261; 615-246-1863.

Technical Facilities: Channel No. 19 (500-506 MHz). Authorized power: 1255-kw max. & 447-kw horizontal visual, 251-kw max. & 89.1-kw horizontal aural. Antenna: 2320-ft. above av. terrain, 225-ft. above ground, 4398-ft. above sea level.

Latitude	36°	25'	54"
Longitude	82°	08'	15"

Transmitter: Holston Mountain, Cherokee National Forest.

Multichannel TV Sound: Stereo and separate audio program.

Satellite Earth Stations: AFC, 5-meter C-band; AFC, 3-meter C-band; AFC, 3-meter Ku-band; Andrew, 4.5-meter C-band; Andrew, 7.3-meter C-band; Avcom, M/A-Com, Microdyne, Scientific-Atlanta receivers.

News Services: ABC, AP, ESPN, Potomac News Service.

Ownership: The Home News Co. (Group Owner).

Began Operation: August 20, 1969.

Represented (sales): Seltel Inc.

Represented (legal): Cordon & Kelly; Wiley, Rein & Fielding.

Represented (engineering): Moffet, Larson & Johnson Inc.

Personnel:
George E. DeVault Jr., President & General Manager.
Ray Walker, Executive Vice President, Station & General Sales
Harold T. Dougherty, Senior Vice President, Engineering.
Bette Lawson, Vice President, Controller.
Jack Jeter, Sales Manager.
Betty Payne, News Director.
Fred Falin, Program Director.
Bob Lawrence, Promotion Director.
Jeff Faust, Production Director.

Highest 30 Sec. Rate: $650.

NETWORK BASE HOURLY RATE: $325.

City of License: Kingsport. **ADI:** Bristol, VA-Kingsport-Johnson City, TN. **Rank:** 84.

Total Households: ©MSI Consumer Market Data as of 1/1/91. TV Homes, TV% and Circulation ©1991 Arbitron. County coverage based on Arbitron study.

Net Weekly Circulation	State / County	Total Households	TV Households	%
	TENNESSEE			
50% & Over	Carter	20,300	20,200	100
	Sullivan	59,400	59,100	99
	Unicoi	6,500	6,400	98
	Washington	35,700	35,500	99
	VIRGINIA			
	Dickenson	6,900	6,800	99
	Russell	11,700	11,500	98
	Washington	24,700	24,400	99
	Wise	17,000	16,800	99
	KENTUCKY			
Between 25-49%	Letcher	10,600	10,400	98

WKPT-TV BPCT-3760 Granted 12/8/66 © American Map Corp., 14244

Net Weekly Circulation	State / County	Total Households	TV Households	%
Between 25-49%	Pike	28,600	28,300	99
	NORTH CAROLINA			
	Watauga	13,000	12,800	98
	TENNESSEE			
	Greene	21,500	21,300	99
	Hawkins	18,000	17,800	99
	Johnson	5,600	5,500	98
	VIRGINIA			
	Buchanan	11,900	11,700	98
	Lee	9,400	9,200	98
	Scott	8,900	8,700	98
	Smyth	11,900	11,800	99
	Wythe	9,800	9,700	99
	KENTUCKY			
Between 5-24%	Bell	11,900	11,800	99
	Harlan	14,300	14,100	99
	Knott	6,200	6,100	98
	Leslie	5,000	4,900	98
	Perry	12,200	12,000	98
	NORTH CAROLINA			
	Alleghany	3,900	3,800	97
	Avery	5,600	5,500	98
	TENNESSEE			
	Cocke	11,600	11,500	99
	Hamblen	21,200	21,000	99
	Hancock	2,300	2,300	100
	VIRGINIA			
	Tazewell	17,300	17,100	99
Station Totals		**442,900**	**438,000**	**99**
Net Weekly Circulation (1991)				**190,800**
Average Daily Circulation (1991)				**87,500**

Tennessee—Knoxville

WATE-TV

Ch. 6

Network Service: ABC.

Licensee: Nationwide Communications Inc., Box 2349, Knoxville, TN 37901.

Studio: 1306 Broadway NE, Knoxville, TN 37917.

Telephone: 615-637-6666. **Fax:** 615-525-4091.

Technical Facilities: Channel No. 6 (82-88 MHz). Authorized power: 100-kw visual, 10-kw aural. Antenna: 1490-ft. above av. terrain, 1153-ft. above ground, 2549-ft. above sea level.

Latitude	36°	00'	13"
Longitude	83°	56'	35"

Transmitter: Sharp's Ridge Memorial Park Rd.

Multichannel TV Sound: Stereo only.

Satellite Earth Stations: AFC, 3.7-meter Ku-band; Andrew, 4.5-meter; Andrew, 7.2-meter; Comtech, 3.8-meter Ku-band; Comtech, 5-meter; Avantek, Pinzone, M/A-Com, Scientific-Atlanta, Standard Communications receivers.

News Service: AP.

Ownership: Nationwide Communications Inc. (Group Owner).

Began Operation: October 1, 1953. Sale to present owner by Paul Montcastle and associates approved on April 8, 1965 by FCC (**Television Digest**, Vol. 5:9, 15).

Represented (sales): Blair Television.

Represented (legal): Fletcher, Heald & Hildreth.

Represented (engineering): Cohen, Dippell & Everist, P.C.

Personnel:
Jim Mikels, General Manager.
Larry Cazavan, Station Operations Director & Program Director.
Rick McCue, General Sales Manager.
Joe Warnecke, National Sales Manager.
Bob Williams, Chief Engineer.
David Smith, News Director.
Steve Oglesby, Promotion Director.
Debbie Farmer, Business Manager.

Highest 30 Sec. Rate: $2000.

NETWORK BASE HOURLY RATE: $1600.

City of License: Knoxville. **ADI:** Knoxville. **Rank:** 64.

Total Households: ©MSI Consumer Market Data as of 1/1/91. TV Homes, TV% and Circulation ©1991 Arbitron. County coverage based on Arbitron study.

Net Weekly Circulation	State County	Total Households	TV Households	%
	KENTUCKY			
50% & Over	Bell	11,900	11,800	99
	Harlan	14,300	14,100	99
	Knox	11,100	10,900	98
	Mc Creary	5,800	5,700	98
	Whitley	13,700	13,500	99
	TENNESSEE			
	Anderson	28,400	28,300	100
	Blount	33,900	33,700	99
	Campbell	14,000	13,800	99
	Claiborne	10,100	10,000	99
	Cocke	11,600	11,500	99
	Cumberland	13,200	13,000	98
	Fentress	5,800	5,700	98
	Grainger	6,700	6,600	98
	Hamblen	21,200	21,000	99
	Hancock	2,300	2,300	100
	Jefferson	12,900	12,800	99
	Knox	135,700	135,000	99
	Loudon	12,400	12,300	99
	Monroe	11,500	11,400	99

WATE-TV BPCT-4672 Granted 1/14/74

© American Map Corp., 14244

Net Weekly Circulation	State County	Total Households	TV Households	%
50% & Over	Morgan	5,800	5,700	98
	Roane	19,000	18,900	99
	Scott	7,400	7,300	99
	Sevier	19,900	19,700	99
	Union	5,000	4,900	98
	TENNESSEE			
Between 25-49%	Greene	21,500	21,300	99
	Hawkins	18,000	17,800	99
	Mcminn	16,400	16,300	99
	Meigs	3,000	3,000	100
	Rhea	9,600	9,500	99
	VIRGINIA			
	Lee	9,400	9,200	98
	GEORGIA			
Between 5-24%	Fannin	6,500	6,400	98
	Union	4,500	4,400	98
	KENTUCKY			
	Clay	7,900	7,800	99
	Clinton	3,600	3,600	100
	Laurel	15,900	15,700	99
	Leslie	5,000	4,900	98
	Pulaski	19,300	19,000	98
	Wayne	6,800	6,700	99
	NORTH CAROLINA			
	Graham	2,500	2,500	100
	Macon	9,900	9,700	98
	TENNESSEE			
	Bledsoe	3,500	3,500	100
	Overton	6,900	6,800	99
	Polk	4,900	4,900	100
	VIRGINIA			
	Scott	8,900	8,700	98
Station Totals		617,600	611,600	99
Net Weekly Circulation (1991)				397,300
Average Daily Circulation (1991)				230,700

Tennessee—Knoxville

WBIR-TV

Ch. 10

Network Service: NBC.

Licensee: Multimedia WBIR Inc., Box 2760, Greenville, SC 29602.

Studio: 1513 Hutchinson Ave., Knoxville, TN 37917.

Telephone: 615-637-1010. **TWX:** 810-583-0172.

Technical Facilities: Channel No. 10 (192-198 MHz). Authorized power: 316-kw visual, 35.5-kw aural. Antenna: 1790-ft. above av. terrain, 1504-ft. above ground, 2849-ft. above sea level.

Latitude	36°	00'	19"
Longitude	83°	56'	23"

Transmitter: Memorial Park Rd., Sharp's Ridge, Knoxville.

Satellite Earth Stations: Scientific-Atlanta, 7-meter; Anixter-Mark, 5-meter; Scientific-Atlanta, 4.6-meter; RCA Americom, 3.6-meter Ku-band; Harris, 3-meter; Harris, M/A-Com, Scientific-Atlanta receivers.

News Services: AP, CNN, NIWS.

Ownership: Multimedia Broadcasting Co. (Group Owner).

Began Operation: August 12, 1956. Transfer to Multimedia Inc. by Southeastern Bcstg. Co. approved Sept. 22, 1967 by FCC. Previous sale to WMRC Inc. by Taft Bcstg. Co. approved Nov. 16, 1960 (**Television Digest,** Vol. 16:39, 47). Sale of 70% by Gilmore N. Nunn, Mr. & Mrs. Robert L. Ashe & John P. Hart to Taft Bcstg., which previously had held other 30%, was approved Oct. 29, 1959 (Vol. 15:41, 44).

Represented (sales): Katz Television.

Represented (legal): Dow, Lohnes & Albertson.

Represented (engineering): Jules Cohen & Associates.

Personnel:
James M. Hart, Vice President & General Manager.
Steve Dean, Creative Services Director.
Robert E. Horton, Chief Engineer.
Bob W. Franklin, News Director.

Highest 30 Sec. Rate: $1500.

NETWORK BASE HOURLY RATE: $1225.

City of License: Knoxville. **ADI:** Knoxville. **Rank:** 64.

Total Households: ©MSI Consumer Market Data as of 1/1/91. TV Homes, TV% and Circulation ©1991 Arbitron. County coverage based on Arbitron study.

Net Weekly Circulation	State County	Total Households	TV Households	%
	KENTUCKY			
50% & Over	Bell	11,900	11,800	99
	Harlan	14,300	14,100	99
	Knox	11,100	10,900	98
	Mc Creary	5,800	5,700	98
	Wayne	6,800	6,700	99
	Whitley	13,700	13,500	99
	TENNESSEE			
	Anderson	28,400	28,300	100
	Blount	33,900	33,700	99
	Campbell	14,000	13,800	99
	Claiborne	10,100	10,000	99
	Cocke	11,600	11,500	99
	Cumberland	13,200	13,000	98
	Fentress	5,800	5,700	98
	Grainger	6,700	6,600	98
	Hamblen	21,200	21,000	99
	Hancock	2,300	2,300	100
	Jefferson	12,900	12,800	99
	Knox	135,700	135,000	99
	Loudon	12,400	12,300	99
	Monroe	11,500	11,400	99
	Morgan	5,800	5,700	98

WBIR-TV BPCT-781006KH Granted 3/14/79 © American Map Corp., 14244

Net Weekly Circulation	State County	Total Households	TV Households	%
50% & Over	Roane	19,000	18,900	99
	Scott	7,400	7,300	99
	Sevier	19,900	19,700	99
	Union	5,000	4,900	98
	KENTUCKY			
Between 25-49%	Laurel	15,900	15,700	99
	Pulaski	19,300	19,000	98
	Russell	5,800	5,700	98
	NORTH CAROLINA			
	Graham	2,500	2,500	100
	TENNESSEE			
	Greene	21,500	21,300	99
	Hawkins	18,000	17,800	99
	Mcminn	16,400	16,300	99
	Rhea	9,600	9,500	99
	VIRGINIA			
	Lee	9,400	9,200	98
	GEORGIA			
Between 5-24%	Union	4,500	4,400	98
	KENTUCKY			
	Clay	7,900	7,800	99
	Clinton	3,600	3,600	100
	TENNESSEE			
	Bledsoe	3,500	3,500	100
	Meigs	3,000	3,000	100
	Overton	6,900	6,800	99
	Polk	4,900	4,900	100
	Putnam	20,100	19,900	99
	Sullivan	59,400	59,100	99
	Unicoi	6,500	6,400	98
	VIRGINIA			
	Wise	17,000	16,800	99
Station Totals		**696,100**	**689,800**	**99**
Net Weekly Circulation (1991)				**432,000**
Average Daily Circulation (1991)				**268,900**

Tennessee—Knoxville

WKCH-TV

Ch. 43

Network Service: Fox.

Licensee: FCVS Communications, 1221 Sunset Blvd., West Columbia, SC 29169.

Studio: 109 E. Churchwell, Knoxville, TN 37917.

Mailing Address: Box 3809, Knoxville, TN 37927.

Telephone: 615-971-4343. Fax: 615-637-6956; 615-637-6957.

Technical Facilities: Channel No. 43 (644-650 MHz). Authorized power: 2210-kw max. visual, 221-kw max. aural. Antenna: 1150-ft. above av. terrain, 1079-ft. above ground, 2179-ft. above sea level.

Latitude	35°	59'	20"
Longitude	83°	57'	45"

Transmitter: Cadock Ave., Sharp's Ridge.

Satellite Earth Stations: Scientific-Atlanta, 4.6-meter C-band; AFC, 3-meter Ku-band; Harris, Scientific-Atlanta receivers.

Ownership: FCVS Communications Inc. (Group Owner).

Began Operation: December 31, 1983. Sale to present owner by Media Central Inc. approved by FCC July 17, 1990. FCC approved sale to Media Central by H. Bernard Dixon, et al., Oct. 1, 1985.

Represented (sales): Seltel Inc.

Represented (legal): Cordon & Kelly.

Represented (engineering): A. D. Ring & Associates.

Personnel:
Jim Abbott, General Manager.
Bill DeWert, Station Manager.
Larry Frost, General Sales Manager.
Phil Rainey, News Director.
Amy Kozar, Program Director.
Greg Perry, Promotion Director.
Sandy Bowers, Business Manager.
Jeff Hamilton, Chief Engineer.

Highest 30 Sec. Rate: $1500.

City of License: Knoxville. **ADI:** Knoxville. **Rank:** 64.

Total Households: ©MSI Consumer Market Data as of 1/1/91. TV Homes, TV% and Circulation ©1991 Arbitron. County coverage based on Arbitron study.

Net Weekly Circulation	State / County	Total Households	TV Households	%
	TENNESSEE			
50% & Over	Anderson	28,400	28,300	100
	Blount	33,900	33,700	99
	Knox	135,700	135,000	99
	Loudon	12,400	12,300	99
	KENTUCKY			
Between 25-49%	Bell	11,900	11,800	99
	Mc Creary	5,800	5,700	98
	TENNESSEE			
	Campbell	14,000	13,800	99

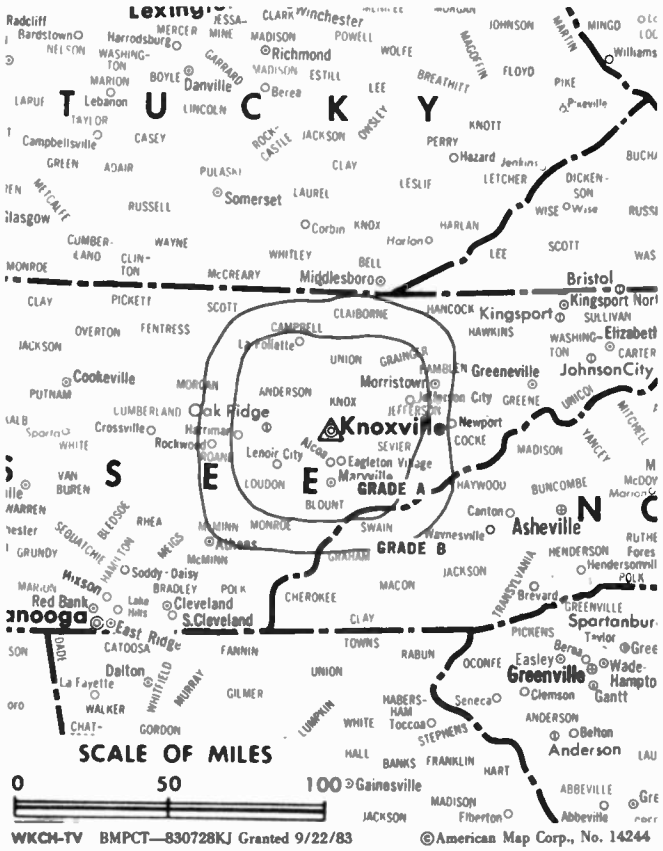

WKCH-TV BMPCT—830728KJ Granted 9/22/83 ©American Map Corp., No. 14244

Net Weekly Circulation	State / County	Total Households	TV Households	%
Between 25-49%	Claiborne	10,100	10,000	99
	Grainger	6,700	6,600	98
	Hamblen	21,200	21,000	99
	Jefferson	12,900	12,800	99
	Monroe	11,500	11,400	99
	Morgan	5,800	5,700	98
	Roane	19,000	18,900	99
	Sevier	19,900	19,700	99
	Union	5,000	4,900	98
	KENTUCKY			
Between 5-24%	Harlan	14,300	14,100	99
	Knox	11,100	10,900	98
	Whitley	13,700	13,500	99
	TENNESSEE			
	Cocke	11,600	11,500	99
	Cumberland	13,200	13,000	98
	Hawkins	18,000	17,800	99
	Mcminn	16,400	16,300	99
	Meigs	3,000	3,000	100
	Rhea	9,600	9,500	99
	Scott	7,400	7,300	99
Station Totals		**472,500**	**468,500**	**99**
Net Weekly Circulation (1991)				**190,900**
Average Daily Circulation (1991)				**78,200**

Tennessee—Knoxville

WKXT-TV

Ch. 8

Network Service: CBS.

Licensee: Knoxville Ch. 8 Ltd. Partnership, Box 59088, Knoxville, TN 37950.

Studio: Sharp's Ridge Memorial Park Rd., Knoxville, TN 37917.

Mailing Address: Box 59088, Knoxville, TN 37950-9088.

Telephone: 615-689-8000. **Fax:** 615-689-9047.

Technical Facilities: Channel No. 8 (180-186 MHz). Authorized power: 316-kw visual, 31.6-kw aural. Antenna: Circularly polarized, 1254-ft. above av. terrain, 1016-ft. above ground, 2274-ft. above sea level.

Latitude	36°	00'	35.90"
Longitude	83°	55'	56.50"

Transmitter: 0.18-mi. NE of Sharp's Ridge Memorial Park, Knox County.

Multichannel TV Sound: Stereo only.

Satellite Earth Stations: Scientific-Atlanta, 5-meter C-band; Scientific-Atlanta, 7-meter C-band.

News Services: AP, CBS.

Ownership: Knoxville Ch. 8 Ltd. Partnership.

Began Operation: December 6, 1988.

Represented (sales): Petry Television Inc.

Represented (legal): McCampbell & Young, P.C.

Represented (engineering): Smith & Powstenko.

Personnel:
Lewis F. Cosby, General Manager.
Earl R. Taylor, General Sales Manager.
Lamar Reed, Assistant General Sales Manager.
Richard Hall, News Director.
Sue Carr Walker, Promotion Director.
Robert H. Glenn, Chief Engineer.
William E. Eckstein, Cable Relations.
Evelyn Cannon, Business Manager.
Ralph H. Boston, Sports Director.

Rates: On request.

City of License: Knoxville. **ADI:** Knoxville. **Rank:** 64.

Total Households: ©MSI Consumer Market Data as of 1/1/91. TV Homes, TV% and Circulation ©1991 Arbitron. County coverage based on Arbitron study.

Net Weekly Circulation	State County	Total Households	TV Households	%
	KENTUCKY			
50% & Over	Bell	11,900	11,800	99
	Mc Creary	5,800	5,700	98
	TENNESSEE			
	Anderson	28,400	28,300	100
	Blount	33,900	33,700	99
	Campbell	14,000	13,800	99
	Claiborne	10,100	10,000	99
	Cocke	11,600	11,500	99
	Cumberland	13,200	13,000	98
	Grainger	6,700	6,600	98
	Hamblen	21,200	21,000	99
	Hancock	2,300	2,300	100

WKXT-TV BMPCT-881011KH Granted 12/2/88 © American Map Corp., No 14244

Net Weekly Circulation	State County	Total Households	TV Households	%
50% & Over	Jefferson	12,900	12,800	99
	Knox	135,700	135,000	99
	Loudon	12,400	12,300	99
	Monroe	11,500	11,400	99
	Morgan	5,800	5,700	98
	Roane	19,000	18,900	99
	Scott	7,400	7,300	99
	Sevier	19,900	19,700	99
	Union	5,000	4,900	98
	KENTUCKY			
Between 25-49%	Knox	11,100	10,900	98
	Pulaski	19,300	19,000	98
	TENNESSEE			
	Fentress	5,800	5,700	98
	Hawkins	18,000	17,800	99
	Mcminn	16,400	16,300	99
	KENTUCKY			
Between 5-24%	Harlan	14,300	14,100	99
	Laurel	15,900	15,700	99
	Wayne	6,800	6,700	99
	Whitley	13,700	13,500	99
	TENNESSEE			
	Greene	21,500	21,300	99
	Meigs	3,000	3,000	100
	Rhea	9,600	9,500	99
	VIRGINIA			
	Lee	9,400	9,200	98
Station Totals		**553,500**	**548,400**	**99**
Net Weekly Circulation (1991)				**347,500**
Average Daily Circulation (1991)				**184,300**

Tennessee—Memphis

WHBQ-TV

Ch. 13

Network Service: ABC.

Licensee: Adams TV of Memphis Inc., 485 S. Highland, Box 11407, Memphis, TN 38111.

Studio: 485 S. Highland, Box 11407, Memphis, TN 38111.

Telephone: 901-320-1313. **Fax:** 901-323-0092.

Technical Facilities: Channel No. 13 (210-216 MHz). Authorized power: 316-kw visual, 63.2-kw aural. Antenna: 1013-ft. above av. terrain, 1076-ft. above ground, 1336-ft. above sea level.

Latitude	35°	10'	28"
Longitude	89°	50'	41"

Transmitter: 6555 Raleigh-La Grange Rd.

Satellite Earth Stations: Andrew, 7.3-meter; Andrew, 4.5-meter; Andrew, 7.3-meter; Avantek receivers.

News Service: AP.

Ownership: Adams Communications (Group Owner).

Began Operation: September 27, 1953. Jan. 11, 1990 FCC dismissed RKO General's application for license renewal, granted application of South Jersey Radio Inc. & consented to the assignment of license to Adams TV of Memphis (**Television Digest**, Vol. 29:20; 30:3).

Represented (sales): TeleRep Inc.

Represented (legal): Wyrick, Robbins, Yates & Pontona.

Personnel:
Timothy M. Lynch, President & General Manager.
Al Tanksley, Local Sales Manager.
Susan Adams, National Sales Manager.
Dave Janecek, News Director.
Pat Boren, Promotion & Marketing Director.
Larry Coughlan, Chief Engineer.
Jean Piercy, Business Manager.
Dewey Keener, Sales Service Director.

Rates: On request.

City of License: Memphis. **ADI:** Memphis. **Rank:** 38.

Total Households: ©MSI Consumer Market Data as of 1/1/91. TV Homes, TV% and Circulation ©1991 Arbitron. County coverage based on Arbitron study.

Net Weekly Circulation	State County	Total Households	TV Households Households	 %
	ARKANSAS			
50% & Over	Crittenden	17,300	17,000	98
	Cross	6,800	6,700	99
	Lee	5,100	5,000	98
	Mississippi	19,700	19,400	98
	Phillips	10,700	10,400	97
	St Francis	9,900	9,700	98
	MISSOURI			
	Pemiscot	8,600	8,400	98
	MISSISSIPPI			
	Benton	2,700	2,700	100
	De Soto	23,800	23,500	99
	Lafayette	11,500	11,400	99
	Marshall	11,100	10,900	99
	Panola	10,400	10,300	99
	Quitman	3,900	3,800	97
	Tate	7,400	7,300	99
	Tunica	3,000	3,000	100
	TENNESSEE			
	Crockett	5,300	5,300	100
	Dyer	13,800	13,700	99
	Fayette	8,800	8,700	99
	Haywood	7,200	7,100	99

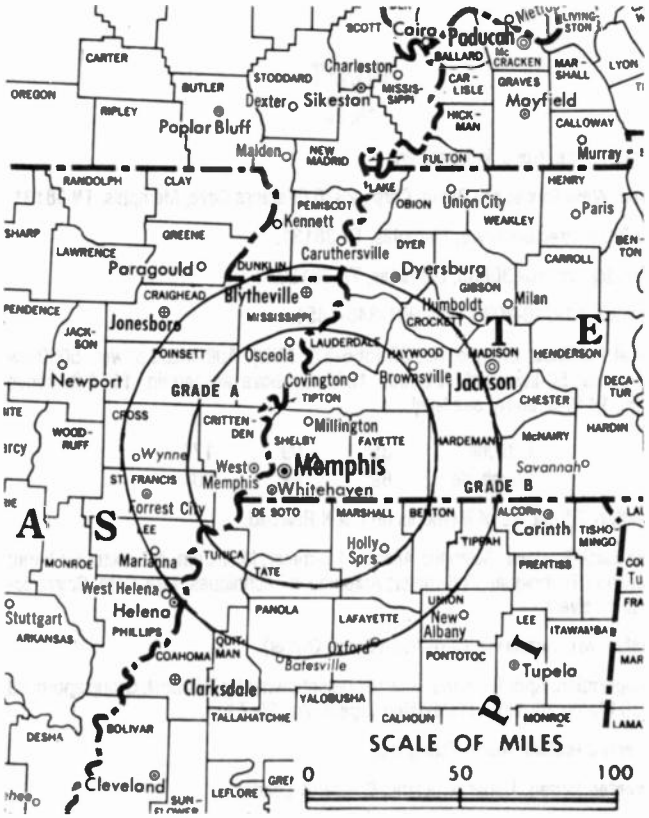

WHBQ-TV BMPCT-1046 Granted 4/30/53 © American Map Corp., 14244

Net Weekly Circulation	State County	Total Households	TV Households Households	 %
50% & Over	Lauderdale	9,500	9,400	99
	Shelby	310,000	308,400	99
	Tipton	13,300	13,200	99
	ARKANSAS			
Between 25-49%	Craighead	24,600	24,400	99
	Greene	12,600	12,400	98
	Poinsett	9,300	9,200	99
	MISSISSIPPI			
	Alcorn	13,300	13,200	99
	Coahoma	12,400	12,200	98
	Lee	25,400	25,200	99
	Tippah	7,200	7,100	99
	Union	9,000	8,900	99
	TENNESSEE			
	Gibson	19,200	19,000	99
	Hardeman	8,700	8,600	99
	Lake	2,600	2,600	100
	Mc Nairy	9,800	9,700	99
	Madison	30,600	30,400	99
	Obion	13,200	13,100	99
	ARKANSAS			
Between 5-24%	Clay	7,700	7,600	99
	Jackson	7,600	7,500	99
	Monroe	4,500	4,400	98
	Woodruff	3,600	3,500	97
	MISSOURI			
	Dunklin	12,900	12,600	98
	New Madrid	7,600	7,400	97
	MISSISSIPPI			
	Grenada	7,000	6,900	99

(Continued on page A-1066)

Station Totals	**857,600**	**849,300**	**99**
Net Weekly Circulation (1991)			**525,300**
Average Daily Circulation (1991)			**280,400**

Tennessee—Memphis

WLMT

Ch. 30

Network Service: None, independent.

Licensee: West Tennessee Bcstg. Corp., 2876 Directors Cove, Memphis, TN 38131.

Studio: 2876 Directors Cove, Memphis, TN 38131.

Mailing Address: Box 30030, Memphis, TN 38130.

Telephone: 901-346-3030. **Fax:** 901-346-1451.

Technical Facilities: Channel No. 30 (566-572 MHz). Authorized power: 5000-kw max. visual, 50-kw aural. Antenna: 1002-ft. above av. terrain, 1114-ft. above ground, 1449-ft. above sea level.

Latitude	35°	09'	17"
Longitude	89°	49'	20"

Transmitter: 2.5-mi. NE of Memphis on L & N Railroad.

Satellite Earth Stations: Scientific-Atlanta, 4.6-meter; M/A-Com, 4.2-meter Ku-band; Automation Techniques, 3.8-meter; Automation Techniques, M/A-Com, Scientific-Atlanta receivers.

Ownership: MT Communications Inc. (Group Owner).

Began Operation: April 18, 1983. Sale to present owner by TVX Bcst. Group approved by FCC March 10, 1989 (**Television Digest**, Vol. 29:7.).

Represented (sales): Adam Young Inc.

Represented (legal): Fisher, Wayland, Cooper & Leader.

Personnel:
Richard B. Taylor, Vice President & General Manager.
Bob Moss, General Sales Manager.
Trey Murphree, Local Sales Manager.
Edward Murlatt, Chief Engineer.
Linda Murlatt, Program Director.
Denise G. Reber, Business Manager.

Highest 30 Sec. Rate: $1200.

City of License: Memphis. **ADI:** Memphis. **Rank:** 38.

Total Households: ©MSI Consumer Market Data as of 1/1/91. TV Homes, TV% and Circulation ©1991 Arbitron. County coverage based on Arbitron study.

Net Weekly Circulation	State County	Total Households	TV Households	%
	MISSISSIPPI			
50% & Over	De Soto	23,800	23,500	99
	Tate	7,400	7,300	99
	TENNESSEE			
	Shelby	310,000	308,400	99
	ARKANSAS			
Between 25-49%	Crittenden	17,300	17,000	98
	Cross	6,800	6,700	99
	Mississippi	19,700	19,400	98
	Phillips	10,700	10,400	97
	Poinsett	9,300	9,200	99
	St Francis	9,900	9,700	98
	MISSISSIPPI			
	Alcorn	13,300	13,200	99

Net Weekly Circulation	State County	Total Households	TV Households	%
Between 25-49%	Coahoma	12,400	12,200	98
	Lafayette	11,500	11,400	99
	Marshall	11,100	10,900	99
	Tunica	3,000	3,000	100
	TENNESSEE			
	Fayette	8,800	8,700	99
	Lauderdale	9,500	9,400	99
	Tipton	13,300	13,200	99
	ARKANSAS			
Between 5-24%	Craighead	24,600	24,400	99
	Greene	12,600	12,400	98
	Lee	5,100	5,000	98
	MISSISSIPPI			
	Benton	2,700	2,700	100
	Panola	10,400	10,300	99
	Quitman	3,900	3,800	97
	Tippah	7,200	7,100	99
	Union	9,000	8,900	99
	TENNESSEE			
	Dyer	13,800	13,700	99
	Hardeman	8,700	8,600	99
	Haywood	7,200	7,100	99
Station Totals		603,000	597,600	99
Net Weekly Circulation (1991)				255,100
Average Daily Circulation (1991)				98,600

Tennessee—Memphis

WMC-TV

Ch. 5

Network Service: NBC.

Licensee: Scripps Howard Inc., 1100 Central Trust Tower, Box 5380, Cincinnati, OH 45201.

Studio: 1960 Union Ave., Memphis, TN 38104.

Telephone: 901-726-0555.

Technical Facilities: Channel No. 5 (76-82 MHz). Authorized power: 100-kw visual, 20-kw aural. Antenna: 1013-ft. above av. terrain, 1088-ft. above ground, 1335-ft. above sea level.

Latitude	35°	10'	09"
Longitude	89°	53'	12"

Transmitter: 5317 Crestview Dr., U.S. 70 & Macon Rd.

Satellite Earth Stations: Scientific-Atlanta, 7-meter C-band; GE, 5-meter Ku-band; Miralite, 3.9-meter Ku & C-band; Harris, M/A-Com, Scientific-Atlanta, Standard Components receivers.

AM Affiliate: WMC, 5-kw, 790 kHz (ABC).

FM Affiliate: WMC-FM, 300-kw, 99.7 MHz (No. 259), 910-ft (ABC).

News Services: AP, CNN, NBC, UPI.

Ownership: Scripps Howard Broadcasting Co. (Group Owner).

Began Operation: December 11, 1948.

Represented (sales): Blair Television.

Represented (legal): Baker & Hostetler.

Represented (engineering): Cohen, Dippell & Everist, P.C.

Personnel:
Ron Klayman, Vice President & General Manager.
Joe Cooper, Assistant General Manager, Sales.
Mason Granger, Assistant General Manager, Operations.
James C. Wright, Local Sales Manager.
William Fee, National Sales Manager.
Michael I. Schwartz, Engineering Manager.
Kathy Aicher, Promotion Director.
James Frommel, Business Manager.
Phillip Slavick, Operations Manager.
Rob Mize, Creative Services Manager.

Highest 30 Sec. Rate: $3500.

NETWORK BASE HOURLY RATE: $2650.

City of License: Memphis. **ADI:** Memphis. **Rank:** 38.

Total Households: ©MSI Consumer Market Data as of 1/1/91. TV Homes, TV% and Circulation ©1991 Arbitron. County coverage based on Arbitron study.

Net Weekly Circulation	State / County	Total Households	TV Households	%
	ARKANSAS			
50% & Over	Craighead	24,600	24,400	99
	Crittenden	17,300	17,000	98
	Cross	6,800	6,700	99
	Greene	12,600	12,400	98
	Lee	5,100	5,000	98
	Mississippi	19,700	19,400	98
	Phillips	10,700	10,400	97
	Poinsett	9,300	9,200	99
	St Francis	9,900	9,700	98
	MISSOURI			
	Pemiscot	8,600	8,400	98
	MISSISSIPPI			
	Alcorn	13,300	13,200	99
	Benton	2,700	2,700	100
	Coahoma	12,400	12,200	98
	De Soto	23,800	23,500	99

WMC-TV BMPCT-1450 Granted 10/30/53

© American Map Corp., 14244

Net Weekly Circulation	State / County	Total Households	TV Households	%
50% & Over	Grenada	7,000	6,900	99
	Lafayette	11,500	11,400	99
	Marshall	11,100	10,900	99
	Panola	10,400	10,300	99
	Quitman	3,900	3,800	97
	Tate	7,400	7,300	99
	Tippah	7,200	7,100	99
	Tunica	3,000	3,000	100
	Union	9,000	8,900	99
	TENNESSEE			
	Chester	5,200	5,200	100
	Crockett	5,300	5,300	100
	Dyer	13,800	13,700	99
	Fayette	8,800	8,700	99
	Gibson	19,200	19,000	99
	Hardeman	8,700	8,600	99
	Haywood	7,200	7,100	99
	Lauderdale	9,500	9,400	99
	Mc Nairy	9,800	9,700	99
	Madison	30,600	30,400	99
	Shelby	310,000	308,400	99
	Tipton	13,300	13,200	99
	ARKANSAS			
Between 25-49%	Clay	7,700	7,600	99
	Lawrence	7,100	7,000	99
	Randolph	6,600	6,500	98
	MISSOURI			
	Dunklin	12,900	12,600	98
	MISSISSIPPI			
	Bolivar	14,500	14,200	98

(Continued on page A-1066)

Station Totals	**966,900**	**956,600**	**99**
Net Weekly Circulation (1991)			**668,200**
Average Daily Circulation (1991)			**422,000**

Tennessee—Memphis

WPTY-TV

Ch. 24

Network Service: Fox.

Licensee: Channel 24 Licensee Corp., One Commmercial Plaza, Hartford, CT 06103.

Studio: 2225 Union Ave, Memphis, TN 38104.

Telephone: 901-278-2424. **TWX:** 810-591-1201. **Fax:** 901-272-8759.

Technical Facilities: Channel No. 24 (530-536 MHz). Authorized power: 3003-kw max. visual, 600.6-kw max. aural. Antenna: 1011-ft. above av. terrain, 1043-ft. above ground, 1338-ft. above sea level.

Latitude	35°	12'	11"
Longitude	89°	48'	16"

Transmitter: Kate Bond Rd. & U.S. Hwy. 64, Memphis.

Satellite Earth Stations: DH Satellite, 4.3-meter Ku & C-band; Scientific-Atlanta, 5-meter C-band; United Satellite Systems, 5-meter C-band; Vertex, 3-meter Ku-band; Scientific-Atlanta, Standard Communications receivers.

Ownership: Chase Communications Inc. (Group Owner).

Began Operation: September 10, 1978. Sale by Precht Communications, et al., approved by FCC March 28, 1986. Previous sale by Martin F. Connelly, Arthur E. Muth, et al., to Precht Communications approved by FCC July 23, 1984. Sale to Channel 24 Memphis Ltd. Partnership approved March 28, 1986. Transfer to present owners approved by FCC May 31, 1988.

Represented (sales): Seltel Inc.

Represented (legal): Sidley & Austin.

Represented (engineering): Andrus & Associates Inc.

Personnel:
Kent E. Lillie, Vice President & General Manager.
Jack Peck, General Sales Manager.
Chuck Spohn, Director of Local Sales.
Robin Barnes, Director of National Sales.
Bill Graff, Program Director.
Jon Keck, Promotion Director.
Linda Threet, Business Manager.
Stephen W. Pickell, Chief Engineer.
Cathy Dichtel, Marketing Director.

Highest 30 Sec. Rate: $1500.

City of License: Memphis. **ADI:** Memphis. **Rank:** 38.

Total Households: ©MSI Consumer Market Data as of 1/1/91. TV Homes, TV% and Circulation ©1991 Arbitron. County coverage based on Arbitron study.

Net Weekly Circulation	State County	Total Households	TV Households Households	 %
	ARKANSAS			
50% & Over	Craighead	24,600	24,400	99
	Crittenden	17,300	17,000	98
	Cross	6,800	6,700	99
	Mississippi	19,700	19,400	98
	Phillips	10,700	10,400	97
	Poinsett	9,300	9,200	99
	MISSISSIPPI			
	Alcorn	13,300	13,200	99
	De Soto	23,800	23,500	99
	Marshall	11,100	10,900	99
	Tate	7,400	7,300	99
	Tippah	7,200	7,100	99
	Tunica	3,000	3,000	100
	TENNESSEE			
	Fayette	8,800	8,700	99
	Haywood	7,200	7,100	99
	Lake	2,600	2,600	100
	Lauderdale	9,500	9,400	99
	Shelby	310,000	308,400	99
	Tipton	13,300	13,200	99

WPTY-TV BMPCT-7740 Granted 5/10/78 © American Map Corp., 14244

Net Weekly Circulation	State County	Total Households	TV Households Households	 %
	ARKANSAS			
Between 25-49%	Greene	12,600	12,400	98
	Lee	5,100	5,000	98
	St Francis	9,900	9,700	98
	MISSOURI			
	Dunklin	12,900	12,600	98
	Pemiscot	8,600	8,400	98
	MISSISSIPPI			
	Benton	2,700	2,700	100
	Coahoma	12,400	12,200	98
	Lafayette	11,500	11,400	99
	Panola	10,400	10,300	99
	Union	9,000	8,900	99
	TENNESSEE			
	Crockett	5,300	5,300	100
	Dyer	13,800	13,700	99
	Gibson	19,200	19,000	99
	Hardeman	8,700	8,600	99
	Madison	30,600	30,400	99
	ARKANSAS			
Between 5-24%	Clay	7,700	7,600	99
	Jackson	7,600	7,500	99
	Lawrence	7,100	7,000	99
	Monroe	4,500	4,400	98
	Woodruff	3,600	3,500	97
	MISSOURI			
	New Madrid	7,600	7,400	97
	MISSISSIPPI			
	Itawamba	8,000	7,900	99
	Lee	25,400	25,200	99

(Continued on page A-1066)

Station Totals	**808,500**	**800,600**	**99**
Net Weekly Circulation (1991)			**389,600**
Average Daily Circulation (1991)			**162,500**

Tennessee—Memphis

WREG-TV

Ch. 3

Network Service: CBS.

Licensee: The New York Times Broadcasting Service Inc., 803 Channel 3 Dr., Memphis, TN 38103.

Studio: 803 Channel 3 Dr., Memphis, TN 38103.

Telephone: 901-577-0100. **TWX:** 910-250-3814. **Fax:** 901-577-0167.

Technical Facilities: Channel No. 3 (60-66 MHz). Authorized power: 100-kw visual, 20-kw aural. Antenna: 1000-ft. above av. terrain, 1077-ft. above ground, 1349-ft. above sea level.

Latitude	35°	10'	52.19"
Longitude	89°	49'	56.11"

Transmitter: 2.75-mi. SE of Bartlett, 2105 Charles Bryan Rd.

Multichannel TV Sound: Stereo only.

Satellite Earth Stations: Transmit/receive Andrew, 4.5-meter Ku-band; Satcom Technologies, 5-meter Ku & C-band; Scientific-Atlanta, 4.7-meter C-band; Scientific-Atlanta, 7-meter C-band; DX Engineering, Scientific-Atlanta receivers.

News Services: AP, CBS, National Weather Service, New York Times News Service.

Ownership: The New York Times Co. (Group Owner).

Began Operation: January 1, 1956. Sale to present owner by Cowles Bcstg. approved by FCC Aug. 18, 1971 (**Television Digest**, Vol. 10:44; 11:34). Sale to Cowles by Hoyt B. Wooten approved by FCC April 24, 1963 (Vol. 3:1, 17).

Represented (sales): Katz Television.

Represented (legal): Koteen & Naftalin.

Represented (engineering): Jules Cohen & Associates, P.C.

Personnel:
Olin Morris, President & General Manager.
Ron Walter, Vice President & Station Manager.
Hugh Pulley, Vice President & General Sales Manager.
Jim Anhalt, Vice President, Engineering & Operations.
Peggy Vyncke, Vice President & Business Manager.
Jim Hawkins, National Sales Manager.
Tim Morrissey, News Director.
Carl Bauman, Director of Advertising & Promotion.
Nicky Roberts, Marketing Director.
John Jackson, Chief Engineer.
Cal Crowell, Director of Creative Services.
Virginia Ford, Traffic Manager.
Stella L. Fields, Program Traffic Manager.

Highest 30 Sec. Rate: $2500.

NETWORK BASE HOURLY RATE: $2272.

City of License: Memphis. **ADI:** Memphis. **Rank:** 38.

Total Households: ©MSI Consumer Market Data as of 1/1/91. TV Homes, TV% and Circulation ©1991 Arbitron. County coverage based on Arbitron study.

Net Weekly Circulation	State / County	Total Households	TV Households	%
	ARKANSAS			
50% & Over	Craighead	24,600	24,400	99
	Crittenden	17,300	17,000	98
	Cross	6,800	6,700	99
	Greene	12,600	12,400	98
	Lee	5,100	5,000	98
	Mississippi	19,700	19,400	98
	Phillips	10,700	10,400	97
	Poinsett	9,300	9,200	99
	St Francis	9,900	9,700	98
	MISSOURI			
	Pemiscot	8,600	8,400	98

WREG-TV BPCT-452 Granted 5/26/55 © American Map Corp., 14244

Net Weekly Circulation	State / County	Total Households	TV Households	%
	MISSISSIPPI			
50% & Over	Alcorn	13,300	13,200	99
	Benton	2,700	2,700	100
	Coahoma	12,400	12,200	98
	De Soto	23,800	23,500	99
	Lafayette	11,500	11,400	99
	Marshall	11,100	10,900	99
	Panola	10,400	10,300	99
	Quitman	3,900	3,800	97
	Tate	7,400	7,300	99
	Tippah	7,200	7,100	99
	Tunica	3,000	3,000	100
	TENNESSEE			
	Chester	5,200	5,200	100
	Crockett	5,300	5,300	100
	Dyer	13,800	13,700	99
	Fayette	8,800	8,700	99
	Gibson	19,200	19,000	99
	Hardeman	8,700	8,600	99
	Hardin	8,700	8,600	99
	Haywood	7,200	7,100	99
	Lauderdale	9,500	9,400	99
	Mc Nairy	9,800	9,700	99
	Madison	30,600	30,400	99
	Shelby	310,000	308,400	99
	Tipton	13,300	13,200	99
	ARKANSAS			
Between 25-49%	Clay	7,700	7,600	99
	Lawrence	7,100	7,000	99
	Monroe	4,500	4,400	98
	Randolph	6,600	6,500	98

(Continued on page A-1066)

Station Totals	**893,800**	**884,900**	**99**
Net Weekly Circulation (1991)			**638,800**
Average Daily Circulation (1991)			**390,200**

Tennessee—Murfreesboro-Nashville

WHTN

Ch. 39

Network Service: None, independent.

Licensee: Christian Television Network Inc., Box 6922, Clearwater, FL 34618.

Studio: 14346 Lebanon Rd., Old Hickory, TN 37138-1628.

Telephone: 615-754-0039.

Technical Facilities: Channel No. 39 (620-626 MHz). Authorized power: 1910-kw max. visual, 191-kw max. aural. Antenna: 821-ft. above av. terrain, 878-ft. above ground, 1449-ft. above sea level.

Latitude	36°	04'	54"
Longitude	86°	25'	57"

Transmitter: Lone Oak Rd., 2.36-mi. SW of Gladeville.

Satellite Earth Stations: 3 in operation.

Ownership: Christian Television Network (Group Owner).

Began Operation: December 30, 1983. Sale to Murfreesboro TV Corp. by Channel 39 of Murfreesboro approved by FCC Aug. 2, 1985. Sale to present owners approved Aug. 21, 1986.

Represneted (legal): Gammon & Grange.

Personnel:
Robert R. D'Andrea, President & General Manager.
Jerry Dunn, Station Manager.
Cardin A. Hesselton, General Sales Manager & Program Director.
Carl Berger, Chief Engineer.

Highest 30 Sec. Rate: $90.

City of License: Murfreesboro. **ADI:** Nashville. **Rank:** 32.

Total Households: ©MSI Consumer Market Data as of 1/1/91. TV Homes, TV% and Circulation ©1991 Arbitron. County coverage based on Arbitron study.

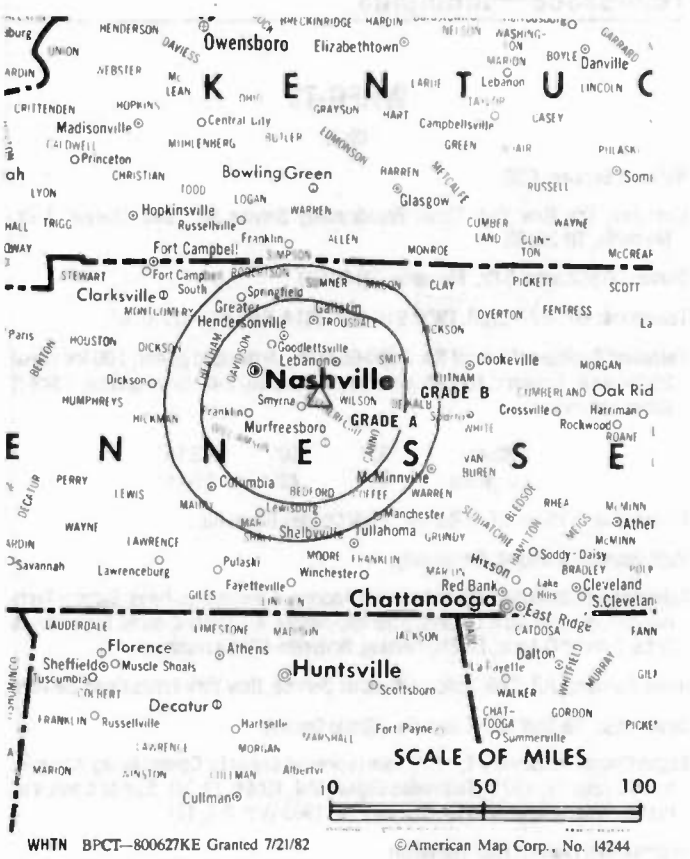

WHTN BPCT—800627KE Granted 7/21/82 ©American Map Corp., No. 14244

Net Weekly Circulation	State County	Total Households	TV Households	
			Households	%
	TENNESSEE			
Between 5-24%	Marshall	8,400	8,300	99
Station Totals		**8,400**	**8,300**	**99**
Net Weekly Circulation (1991)				**7,000**
Average Daily Circulation (1991)				**2,000**

Tennessee—Nashville

WKRN-TV

Ch. 2

Network Service: ABC.

Licensee: WKRN L.P., 3 East 54th St., New York, NY 10022.

Studio: 441 Murfreesboro Rd., Nashville, TN 37210.

Telephones: 615-259-2200; 212-758-5090.

Technical Facilities: Channel No. 2 (54-60 MHz). Authorized power: 100-kw visual, 10-kw aural. Antenna: 1353-ft. above av. terrain, 942-ft. above ground, 2049-ft. above sea level.

Latitude	36°	02'	49"
Longitude	86°	49'	49"

Transmitter: 1406 Old Hickory Blvd., 8-mi. S of Nashville.

Satellite Earth Stations: Andrew, 9-meter C-band; Scientific-Atlanta, 7-meter C-band; Andrew, 4.5-meter C-band; Vertex, 4.5-meter Ku-band; Avantek, DX Engineering, M/A-Com, Scientific-Atlanta receivers.

News Service: AP.

Ownership: Young Broadcasting Inc. (Group Owner).

Began Operation: November 28, 1953 on Ch. 8. Sale to Young Bcstg. by Knight-Ridder approved by FCC April 17, 1989 (**Television Digest**, Vol. 29:9). Sale to Knight-Ridder by General Electric Bcstg. Co. approved Sept. 28, 1983 (Vol. 22:48; 23:18). Sale to General Electric by Louis R. Draughton & Associates approved April 6, 1966 (Vol. 5:41; 6:15).

Represented (sales): Adam Young Inc.

Represented (legal): Wiley, Rein & Fielding.

Personnel:
Deborah McDermott, Vice President & General Manager.
David Sankovich, General Sales Manager.
Mickey Martin, Local Sales Manager.
Jim Lannin, National Sales Manager.
Gene Parker, Chief Engineer.
Robert Brennan, Business Manager.
Mary Nelson, Marketing Director.

Highest 30 Sec. Rate: $6000.

NETWORK BASE HOURLY RATE: $1250.

City of License: Nashville. **ADI:** Nashville. **Rank:** 32.

Total Households: ©MSI Consumer Market Data as of 1/1/91. TV Homes, TV% and Circulation ©1991 Arbitron. County coverage based on Arbitron study.

Net Weekly Circulation	State County	Total Households	TV Households	
			Households	%
	KENTUCKY			
50% & Over	Allen	5,900	5,900	99
	Christian	20,200	20,100	100
	Monroe	4,700	4,700	100
	Simpson	5,500	5,500	100
	Todd	4,300	4,300	100
	Trigg	3,600	3,600	100
	TENNESSEE			
	Bedford	11,400	11,300	99
	Benton	6,300	6,200	98
	Cannon	4,300	4,300	100
	Cheatham	10,000	9,900	99
	Clay	3,100	3,100	100
	Coffee	16,600	16,500	99
	Davidson	210,400	209,600	100
	De Kalb	5,900	5,800	98
	Dickson	13,300	13,200	99
	Franklin	12,600	12,500	99
	Giles	9,600	9,500	99
	Henry	11,800	11,700	99
	Hickman	6,100	6,100	100
	Houston	2,400	2,400	100

WKRN-TV Doc—19617 Granted 8/23/73 ©American Map Corp., No. 14244

Net Weekly Circulation	State County	Total Households	TV Households	
			Households	%
50% & Over	Humphreys	6,400	6,400	100
	Jackson	3,300	3,300	100
	Lawrence	13,600	13,500	99
	Lewis	3,800	3,800	100
	Macon	6,400	6,300	98
	Marshall	8,400	8,300	99
	Maury	21,600	21,500	100
	Montgomery	35,200	35,000	99
	Overton	6,900	6,800	99
	Perry	2,600	2,600	100
	Putnam	20,100	19,900	99
	Robertson	15,800	15,700	99
	Rutherford	42,000	41,800	100
	Smith	5,800	5,800	100
	Stewart	3,900	3,900	100
	Sumner	37,400	37,200	99
	Trousdale	2,700	2,700	100
	Van Buren	1,500	1,500	100
	Warren	13,200	13,100	99
	White	8,200	8,100	99
	Williamson	28,400	28,200	99
	Wilson	26,100	25,900	99
	KENTUCKY			
Between 25-49%	Barren	13,000	12,900	99
	Butler	4,200	4,200	100
	Calloway	12,000	11,900	99
	Cumberland	2,800	2,800	100
	Logan	10,000	9,900	99
	TENNESSEE			
	Decatur	4,500	4,400	98

(Continued on page A-1066)

Station Totals	**851,100**	**845,800**	**99**
Net Weekly Circulation (1991)			**615,100**
Average Daily Circulation (1991)			**364,100**

Tennessee—Nashville

WSMV

Ch. 4

Network Service: NBC.

Licensee: Cook Inlet Television Partners L.P., 1800 Ave. of the Stars, Suite 300, Los Angeles, CA 90067.

Studio: 5700 Knob Rd., Nashville, TN 37209.

Telephone: 615-749-2244. **TWX:** 810-371-1148. **Fax:** 615-749-2348.

Technical Facilities: Channel No. 4 (66-72 MHz). Authorized power: 200-kw visual, 20-kw aural. Antenna: 1425-ft. above av. terrain, 1368-ft. above ground, 2049-ft. above sea level.

Latitude	36°	08'	27.20"
Longitude	86°	51'	56.20"

Transmitter: 5700 Knob Rd.

Multichannel TV Sound: Stereo only.

Satellite Earth Stations: Harris, 6.1-meter Ku-band; Odom, 5-meter C-band; Harris, 3.5-meter Ku-band; Harris, Microdyne receivers.

SNG Mobile Dish: Dalsat, 3-meter Ku-band.

News Service: AP.

Ownership: Cook Inlet Communications L.P. (Group Owner).

Began Operation: September 30, 1950. Sale to present owners approved April 17, 1989. Sale to Gillett Bcstg. by NLT Corp. approved by FCC Sept. 14, 1981 (**Television Digest**, Vol. 21:20).

Represented (sales): TeleRep Inc.

Represented (legal): Wilmer, Cutler & Pickering.

Personnel:
Mike Kettenring, President & General Manager.
Dan Akens, Station Manager.
Swan Burrus III, General Sales Manager.
Phil Crihfield, Local Sales Manager.
Jim Bankston, National Sales Manager.
Alan Griggs, News Director.
Brenda Jordan, Program Coordinator.
Teresa Mcdaniel, Controller.
Carolyn Lawrence, Creative Services Director.
Larry Emsweller, Operations Manager.

Rates: On request.

NETWORK BASE HOURLY RATE: $1800.

City of License: Nashville. **ADI:** Nashville. **Rank:** 32.

Total Households: ©MSI Consumer Market Data as of 1/1/91. TV Homes, TV% and Circulation ©1991 Arbitron. County coverage based on Arbitron study.

Net Weekly Circulation	State County	Total Households	TV Households Households	TV Households %
	KENTUCKY			
50% & Over	Allen	5,900	5,900	99
	Barren	13,000	12,900	99
	Butler	4,200	4,200	100
	Christian	20,200	20,100	100
	Clinton	3,600	3,600	100
	Cumberland	2,800	2,800	100
	Edmonson	3,500	3,500	100
	Logan	10,000	9,900	99
	Monroe	4,700	4,700	100
	Simpson	5,500	5,500	100
	Todd	4,300	4,300	100
	Trigg	3,600	3,600	100
	Warren	30,900	30,700	99
	TENNESSEE			
	Bedford	11,400	11,300	99
	Benton	6,300	6,200	98

WSMV BPCT--860206KE Granted 3/24/86

© American Map Corp., No. 14244

Net Weekly Circulation	State County	Total Households	TV Households Households	TV Households %
50% & Over	Cannon	4,300	4,300	100
	Carroll	11,100	11,000	99
	Cheatham	10,000	9,900	99
	Clay	3,100	3,100	100
	Coffee	16,600	16,500	99
	Davidson	210,400	209,600	100
	Decatur	4,500	4,400	98
	De Kalb	5,900	5,800	98
	Dickson	13,300	13,200	99
	Franklin	12,600	12,500	99
	Giles	9,600	9,500	99
	Henry	11,800	11,700	99
	Hickman	6,100	6,100	100
	Houston	2,400	2,400	100
	Humphreys	6,400	6,400	100
	Jackson	3,300	3,300	100
	Lawrence	13,600	13,500	99
	Lewis	3,800	3,800	100
	Macon	6,400	6,300	98
	Marshall	8,400	8,300	99
	Maury	21,600	21,500	100
	Montgomery	35,200	35,000	99
	Moore	1,800	1,800	100
	Overton	6,900	6,800	99
	Perry	2,600	2,600	100
	Pickett	1,600	1,600	100
	Putnam	20,100	19,900	99
	Robertson	15,800	15,700	99
	Rutherford	42,000	41,800	100
	Smith	5,800	5,800	100

(Continued on page A-1067)

Station Totals	**937,600**	**931,500**	**99**
Net Weekly Circulation (1991)			**696,700**
Average Daily Circulation (1991)			**433,700**

WTVF

Ch. 5

Network Service: CBS.

Licensee: H & C Communications Inc., 474 James Robertson Pkwy., Nashville, TN 37219.

Studio: 474 James Robertson Pkwy., Nashville, TN 37219.

Telephone: 615-244-5000. **Fax:** 615-248-5207; 615-248-5309.

Technical Facilities: Channel No. 5 (76-82 MHz). Authorized power: 100-kw visual, 10-kw aural. Antenna: Circularly-polarized, 1394-ft. above av. terrain, 1179-ft. above ground, 2049-ft. above sea level.

Latitude	36°	16'	05"
Longitude	86°	47'	16"

Transmitter: Brick Church Pike & Old Hickory Blvd.

Multichannel TV Sound: Stereo only.

Satellite Earth Stations: Scientific-Atlanta, 7-meter C-band; Harris, 6.1-meter Ku-band; Scientific-Atlanta, 5-meter C-band; Scientific-Atlanta, 4.6-meter C-band; DX Engineering, Scientific-Atlanta receivers.

SNG Mobile Dish: Hubcom, 2.4-meter Ku-band.

News Services: AP, Conus.

Ownership: H & C Communications Inc. (Group Owner).

Began Operation: August 6, 1954. Working control of Life & Casualty Insurance Co. was acquired in 1958 by John D. & Clint W. Murchinson Jr., but FCC didn't approve this transfer of control until July 29, 1959 (**Television Digest**, Vol. 14:35, 15:30). American General Insurance Co. acquired 100% of the stock of Life & Casualty Co. on Jan. 1, 1969. Sale to H & C Communications approved Oct. 15, 1975. Sale to Landmark Communications was approved by FCC Sept. 12, 1991 (Vol. 31:26); projected closing date early 1992.

Represented (sales): Petry Television Inc.

Represented (legal): Dow, Lohnes & Albertson.

Represented (engineering): Jules Cohen & Associates.

Personnel:
Thomas E. Ervin, President & General Manager.
Carrie L. Brooks, Vice President & Treasurer.
Charlie Orr, Operations Manager.
Bob Clift, National Sales Manager.
Mike Cavender, News Director.
Mark A. Binda, Director of Programming.
David Earnhardt, Director of Creative Services & Program Development.
Jodi Bull, Promotion Manager.
Neil Schwartz, Director of Marketing & Sales Development.
T. W. Patterson, Chief Engineer.

Rates: On request.

City of License: Nashville. **ADI:** Nashville. **Rank:** 32.

Total Households: ©MSI Consumer Market Data as of 1/1/91. TV Homes, TV% and Circulation ©1991 Arbitron. County coverage based on Arbitron study.

Net Weekly Circulation	State County	Total Households	TV Households Households	 %
	KENTUCKY			
50% & Over	Allen	5,900	5,900	99
	Barren	13,000	12,900	99
	Butler	4,200	4,200	100
	Christian	20,200	20,100	100
	Clinton	3,600	3,600	100
	Cumberland	2,800	2,800	100
	Edmonson	3,500	3,500	100
	Logan	10,000	9,900	99
	Metcalfe	3,600	3,600	100
	Monroe	4,700	4,700	100
	Muhlenberg	11,500	11,400	99

WTVF BMPCT—850918KO Granted 11/25/85 © American Map Corp., No. 14244

Net Weekly Circulation	State County	Total Households	TV Households Households	 %
50% & Over	Simpson	5,500	5,500	100
	Todd	4,300	4,300	100
	Trigg	3,600	3,600	100
	Warren	30,900	30,700	99
	TENNESSEE			
	Bedford	11,400	11,300	99
	Benton	6,300	6,200	98
	Cannon	4,300	4,300	100
	Cheatham	10,000	9,900	99
	Clay	3,100	3,100	100
	Coffee	16,600	16,500	99
	Davidson	210,400	209,600	100
	De Kalb	5,900	5,800	98
	Dickson	13,300	13,200	99
	Fentress	5,800	5,700	98
	Giles	9,600	9,500	99
	Henry	11,800	11,700	99
	Hickman	6,100	6,100	100
	Houston	2,400	2,400	100
	Humphreys	6,400	6,400	100
	Jackson	3,300	3,300	100
	Lawrence	13,600	13,500	99
	Lewis	3,800	3,800	100
	Macon	6,400	6,300	98
	Marshall	8,400	8,300	99
	Maury	21,600	21,500	100
	Montgomery	35,200	35,000	99
	Overton	6,900	6,800	99
	Perry	2,600	2,600	100
	Pickett	1,600	1,600	100

(Continued on page A-1067)

Station Totals	**964,600**	**958,200**	**99**
Net Weekly Circulation (1991)			**708,000**
Average Daily Circulation (1991)			**419,300**

Tennessee—Nashville

WXMT

Ch. 30

Network Service: None, independent.

Licensee: Central Tennessee Bcstg. Corp., 300 Peabody St., Nashville, TN 37210.

Studio: 300 Peabody St., Nashville, TN 37210.

Telephone: 615-256-3030. **Fax:** 615-244-7442.

Technical Facilities: Channel No. 30 (566-572 MHz). Authorized power: 5000-kw max. visual, 500-kw max. aural. Antenna: 1415-ft. above av. terrain, 1249-ft. above ground, 2017-ft. above sea level.

Latitude	36°	15'	50"
Longitude	86°	47'	38"

Transmitter: 1-mi. S of intersection of 124 & Old Hickory Blvd.

Satellite Earth Stations: 4 in operation.

Ownership: MT Communications Inc. (Group Owner).

Began Operation: February 18, 1984. Sale to present owner by TVX Broadcast Group approved by FCC Oct. 19, 1988.

Represented (engineering): Lawrence Behr Associates Inc.

Personnel:
Kristen Bailey, Station Manager.
Michele Fridenberg, Sales Manager.
Ray McInturff, Director of Engineering.
Cecily Tate, Business Manager.

Highest 30 Sec. Rate: $500.

City of License: Nashville. **ADI:** Nashville. **Rank:** 32.

Total Households: ©MSI Consumer Market Data as of 1/1/91. TV Homes, TV% and Circulation ©1991 Arbitron. County coverage based on Arbitron study.

Net Weekly Circulation	State County	Total Households	TV Households	%
	KENTUCKY			
Between 25-49%	Simpson	5,500	5,500	100
	TENNESSEE			
	Macon	6,400	6,300	98
	Robertson	15,800	15,700	99
	KENTUCKY			
Between 5-24%	Allen	5,900	5,900	99
	Butler	4,200	4,200	100
	Christian	20,200	20,100	100
	Edmonson	3,500	3,500	100
	Logan	10,000	9,900	99
	Monroe	4,700	4,700	100
	Todd	4,300	4,300	100
	Trigg	3,600	3,600	100

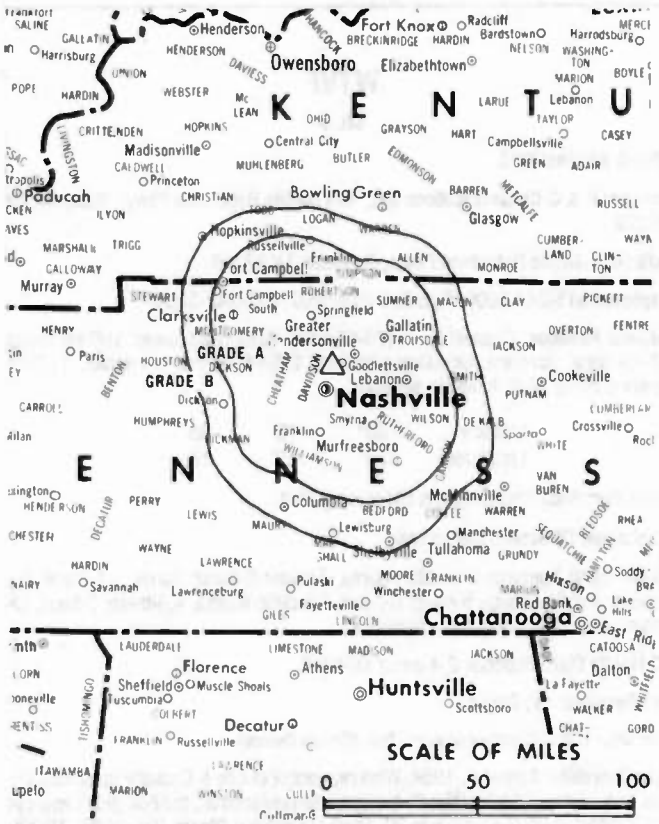

WXMT BMPCT-831026LA Granted 12/15/83

American Map Corp., No. 14244

Net Weekly Circulation	State County	Total Households	TV Households	%
	TENNESSEE			
Between 5-24%	Cannon	4,300	4,300	100
	Cheatham	10,000	9,900	99
	Davidson	210,400	209,600	100
	De Kalb	5,900	5,800	98
	Dickson	13,300	13,200	99
	Hickman	6,100	6,100	100
	Humphreys	6,400	6,400	100
	Montgomery	35,200	35,000	99
	Putnam	20,100	19,900	99
	Rutherford	42,000	41,800	100
	Smith	5,800	5,800	100
	Stewart	3,900	3,900	100
	Sumner	37,400	37,200	99
	Trousdale	2,700	2,700	100
	Williamson	28,400	28,200	99
	Wilson	26,100	25,900	99
Station Totals		**542,100**	**539,400**	**100**
Net Weekly Circulation (1991)				**80,500**
Average Daily Circulation (1991)				**20,100**

Tennessee—Nashville

WZTV

Ch. 17

Network Service: Fox.

Licensee: Act III Bcstg. Inc., One CNN Center, South Tower, Suite 800, Atlanta, GA 30303.

Studio: 631 Mainstream Dr., Nashville, TN 37228.

Telephone: 615-244-1717. **TWX:** 810-371-1280. **Fax:** 615-259-3962.

Technical Facilities: Channel No. 17 (488-494 MHz). Authorized power: 2340-kw max. & 1580-kw horizontal visual, 234-kw max. & 158-kw horizontal aural. Antenna: 1160-ft. above av. terrain, 1369-ft. above ground, 2049-ft. above sea level.

Latitude	36°	08'	27"
Longitude	86°	51'	56"

Transmitter: 5700 Knob Rd., Nashville.

Satellite Earth Stations: Comtech, 5-meter Ku & C-band; Scientific-Atlanta, 5-meter C-band; M/A-Com, Scientific-Atlanta, Standard Components receivers.

News Service: AP.

Ownership: Act III Broadcasting Inc. (Group Owner).

Began Operation: August 5, 1968 as WMCV; left air March 14, 1971. Sale to Hudson Bcstg. approved by FCC Aug. 1974. Sale to Multimedia by Robert K. Zelle, et al., approved by FCC Dec. 14, 1979 (Television Digest, Vol. 19:5; 20:10). Sale to Act III Bcstg. by Multimedia approved by FCC April 29, 1988 (Vol. 28:5, 12, 26).

Represented (sales): Seltel Inc.

Represented (legal): Dow, Lohnes & Albertson.

Represented (engineering): Jules Cohen & Associates, P.C.

Personnel:
Robert Jay, Vice President & General Manager.
Greg Pittman, General Sales Manager.
Gloria Coscarelli, Local Sales Manager.
Todd Powers, Program & Marketing Director.
Larry Thomas, Promotion Director.
Cathy Viola, Business Manager.
Ed Muriat, Chief Engineer.

Highest 30 Sec. Rate: $2000.

City of License: Nashville. **ADI:** Nashville. **Rank:** 32.

Total Households: ©MSI Consumer Market Data as of 1/1/91. TV Homes, TV% and Circulation ©1991 Arbitron. County coverage based on Arbitron study.

Net Weekly Circulation	State County	Total Households	TV Households	%
	KENTUCKY			
50% & Over	Logan	10,000	9,900	99
	TENNESSEE			
	Cheatham	10,000	9,900	99
	Davidson	210,400	209,600	100
	Dickson	13,300	13,200	99
	Hickman	6,100	6,100	100
	Humphreys	6,400	6,400	100
	Marshall	8,400	8,300	99
	Montgomery	35,200	35,000	99
	Robertson	15,800	15,700	99
	Rutherford	42,000	41,800	100
	Sumner	37,400	37,200	99
	Trousdale	2,700	2,700	100
	Williamson	28,400	28,200	99
	Wilson	26,100	25,900	99
	KENTUCKY			
Between 25-49%	Allen	5,900	5,900	99
	Butler	4,200	4,200	100
	Christian	20,200	20,100	100
	Muhlenberg	11,500	11,400	99

WZTV BPCT-821025KE Granted 11/29/82

© American Map Corp., 14244

Net Weekly Circulation	State County	Total Households	TV Households	%
Between 25-49%	Simpson	5,500	5,500	100
	Todd	4,300	4,300	100
	Warren	30,900	30,700	99
	TENNESSEE			
	Bedford	11,400	11,300	99
	Clay	3,100	3,100	100
	Coffee	16,600	16,500	99
	De Kalb	5,900	5,800	98
	Houston	2,400	2,400	100
	Lawrence	13,600	13,500	99
	Lewis	3,800	3,800	100
	Macon	6,400	6,300	98
	Maury	21,600	21,500	100
	Putnam	20,100	19,900	99
	Smith	5,800	5,800	100
	Warren	13,200	13,100	99
	KENTUCKY			
Between 5-24%	Barren	13,000	12,900	99
	Clinton	3,600	3,600	100
	Cumberland	2,800	2,800	100
	Edmonson	3,500	3,500	100
	Metcalfe	3,600	3,600	100
	Monroe	4,700	4,700	100
	Trigg	3,600	3,600	100
	TENNESSEE			
	Benton	6,300	6,200	98
	Cannon	4,300	4,300	100
	Carroll	11,100	11,000	99
	Franklin	12,600	12,500	99
	Giles	9,600	9,500	99

(Continued on page A-1067)

Station Totals	**786,900**	**782,300**	**99**
Net Weekly Circulation (1991)			**374,200**
Average Daily Circulation (1991)			**171,700**

WHBQ-TV, Memphis (Arbitron Data Continued)

Net Weekly Circulation	State County	Total Households	TV Households Households	TV Households %
	MISSISSIPPI			
Between 5-24%	Lowndes	22,100	21,900	99
	Pontotoc	8,700	8,600	99
	Prentiss	9,400	9,300	99
	Tallahatchie	5,500	5,400	98
	Yalobusha	5,100	5,000	98
	TENNESSEE			
	Carroll	11,100	11,000	99
	Chester	5,200	5,200	100
	Henderson	9,300	9,200	99
	Weakley	12,600	12,500	99

WMC-TV, Memphis (Arbitron Data Continued)

Net Weekly Circulation	State County	Total Households	TV Households Households	TV Households %
	MISSISSIPPI			
Between 25-49%	Leflore	14,000	13,800	99
	Oktibbeha	12,400	12,200	98
	Pontotoc	8,700	8,600	99
	Sunflower	10,900	10,700	98
	Tallahatchie	5,500	5,400	98
	Washington	24,100	23,800	99
	Yalobusha	5,100	5,000	98
	TENNESSEE			
	Hardin	8,700	8,600	99
	Lake	2,600	2,600	100
	ARKANSAS			
Between 5-24%	Jackson	7,600	7,500	99
	Monroe	4,500	4,400	98
	Woodruff	3,600	3,500	97
	MISSOURI			
	New Madrid	7,600	7,400	97
	Ripley	5,300	5,000	94
	MISSISSIPPI			
	Calhoun	5,700	5,600	98
	Chickasaw	6,500	6,400	98
	Clay	7,600	7,500	99
	Itawamba	8,000	7,900	99
	Lee	25,400	25,200	99
	Prentiss	9,400	9,300	99
	TENNESSEE			
	Carroll	11,100	11,000	99
	Henderson	9,300	9,200	99
	Obion	13,200	13,100	99
	Weakley	12,600	12,500	99

WPTY-TV, Memphis (Arbitron Data Continued)

Net Weekly Circulation	State County	Total Households	TV Households Households	TV Households %
	MISSISSIPPI			
Between 5-24%	Pontotoc	8,700	8,600	99
	Prentiss	9,400	9,300	99
	Quitman	3,900	3,800	97
	Tallahatchie	5,500	5,400	98
	Yalobusha	5,100	5,000	98

WPTY-TV—(Continued) (Arbitron Data Continued)

Net Weekly Circulation	State County	Total Households	TV Households Households	TV Households %
	TENNESSEE			
Between 5-24%	Carroll	11,100	11,000	99
	Chester	5,200	5,200	100
	Mc Nairy	9,800	9,700	99

WREG-TV, Memphis (Arbitron Data Continued)

Net Weekly Circulation	State County	Total Households	TV Households Households	TV Households %
	MISSOURI			
Between 25-49%	Dunklin	12,900	12,600	98
	MISSISSIPPI			
	Bolivar	14,500	14,200	98
	Grenada	7,000	6,900	99
	Lee	25,400	25,200	99
	Union	9,000	8,900	99
	Yalobusha	5,100	5,000	98
	TENNESSEE			
	Carroll	11,100	11,000	99
	Henderson	9,300	9,200	99
	ARKANSAS			
Between 5-24%	Jackson	7,600	7,500	99
	MISSISSIPPI			
	Chickasaw	6,500	6,400	98
	Itawamba	8,000	7,900	99
	Pontotoc	8,700	8,600	99
	Prentiss	9,400	9,300	99
	Sunflower	10,900	10,700	98
	Tallahatchie	5,500	5,400	98
	Tishomingo	7,200	7,100	99
	TENNESSEE			
	Lake	2,600	2,600	100
	Obion	13,200	13,100	99
	Weakley	12,600	12,500	99

WKRN-TV, Nashville (Arbitron Data Continued)

Net Weekly Circulation	State County	Total Households	TV Households Households	TV Households %
	TENNESSEE			
Between 25-49%	Grundy	5,100	5,000	98
	Hardin	8,700	8,600	99
	Lincoln	10,800	10,700	99
	Moore	1,800	1,800	100
	Pickett	1,600	1,600	100
	Wayne	5,500	5,400	98
	KENTUCKY			
Between 5-24%	Caldwell	5,000	4,900	98
	Clinton	3,600	3,600	100
	Edmonson	3,500	3,500	100
	Graves	13,600	13,500	99
	Metcalfe	3,600	3,600	100
	Warren	30,900	30,700	99
	TENNESSEE			
	Carroll	11,100	11,000	99
	Fentress	5,800	5,700	98
	Henderson	9,300	9,200	99
	Sequatchie	3,400	3,400	100

Tennessee

WSMV, Nashville
(Arbitron Data Continued)

Net Weekly Circulation	State / County	Total Households	TV Households	%
	TENNESSEE			
50% & Over	Stewart	3,900	3,900	100
	Sumner	37,400	37,200	99
	Trousdale	2,700	2,700	100
	Van Buren	1,500	1,500	100
	Warren	13,200	13,100	99
	White	8,200	8,100	99
	Williamson	28,400	28,200	99
	Wilson	26,100	25,900	99
	KENTUCKY			
Between 25-49%	Calloway	12,000	11,900	99
	Metcalfe	3,600	3,600	100
	Ohio	8,100	8,000	99
	TENNESSEE			
	Fentress	5,800	5,700	98
	Grundy	5,100	5,000	98
	Hardin	8,700	8,600	99
	Henderson	9,300	9,200	99
	Lincoln	10,800	10,700	99
	Wayne	5,500	5,400	98
	KENTUCKY			
Between 5-24%	Caldwell	5,000	4,900	98
	Hart	6,000	6,000	100
	Hopkins	18,100	17,900	99
	Muhlenberg	11,500	11,400	99
	TENNESSEE			
	Cumberland	13,200	13,000	98
	Madison	30,600	30,400	99
	Sequatchie	3,400	3,400	100
	Weakley	12,600	12,500	99

WTVF, Nashville
(Arbitron Data Continued)

Net Weekly Circulation	State / County	Total Households	TV Households	%
	TENNESSEE			
50% & Over	Putnam	20,100	19,900	99
	Robertson	15,800	15,700	99
	Rutherford	42,000	41,800	100
	Smith	5,800	5,800	100
	Stewart	3,900	3,900	100
	Sumner	37,400	37,200	99
	Trousdale	2,700	2,700	100
	Van Buren	1,500	1,500	100
	Warren	13,200	13,100	99

WTVF—(Continued)
(Arbitron Data Continued)

Net Weekly Circulation	State / County	Total Households	TV Households	%
50% & Over	White	8,200	8,100	99
	Williamson	28,400	28,200	99
	Wilson	26,100	25,900	99
	KENTUCKY			
Between 25-49%	Caldwell	5,000	4,900	98
	Calloway	12,000	11,900	99
	Hart	6,000	6,000	100
	TENNESSEE			
	Carroll	11,100	11,000	99
	Decatur	4,500	4,400	98
	Franklin	12,600	12,500	99
	Grundy	5,100	5,000	98
	Lincoln	10,800	10,700	99
	Moore	1,800	1,800	100
	Wayne	5,500	5,400	98
	KENTUCKY			
Between 5-24%	Adair	5,900	5,800	98
	Graves	13,600	13,500	99
	Grayson	8,500	8,400	99
	Hopkins	18,100	17,900	99
	Ohio	8,100	8,000	99
	Russell	5,800	5,700	98
	TENNESSEE			
	Hardin	8,700	8,600	99
	Henderson	9,300	9,200	99
	Madison	30,600	30,400	99
	Marion	9,800	9,700	99
	Weakley	12,600	12,500	99

WZTV, Nashville
(Arbitron Data Continued)

Net Weekly Circulation	State / County	Total Households	TV Households	%
	TENNESSEE			
Between 5-24%	Grundy	5,100	5,000	98
	Henry	11,800	11,700	99
	Jackson	3,300	3,300	100
	Moore	1,800	1,800	100
	Overton	6,900	6,800	99
	Pickett	1,600	1,600	100
	Stewart	3,900	3,900	100
	Van Buren	1,500	1,500	100
	Wayne	5,500	5,400	98
	White	8,200	8,100	99

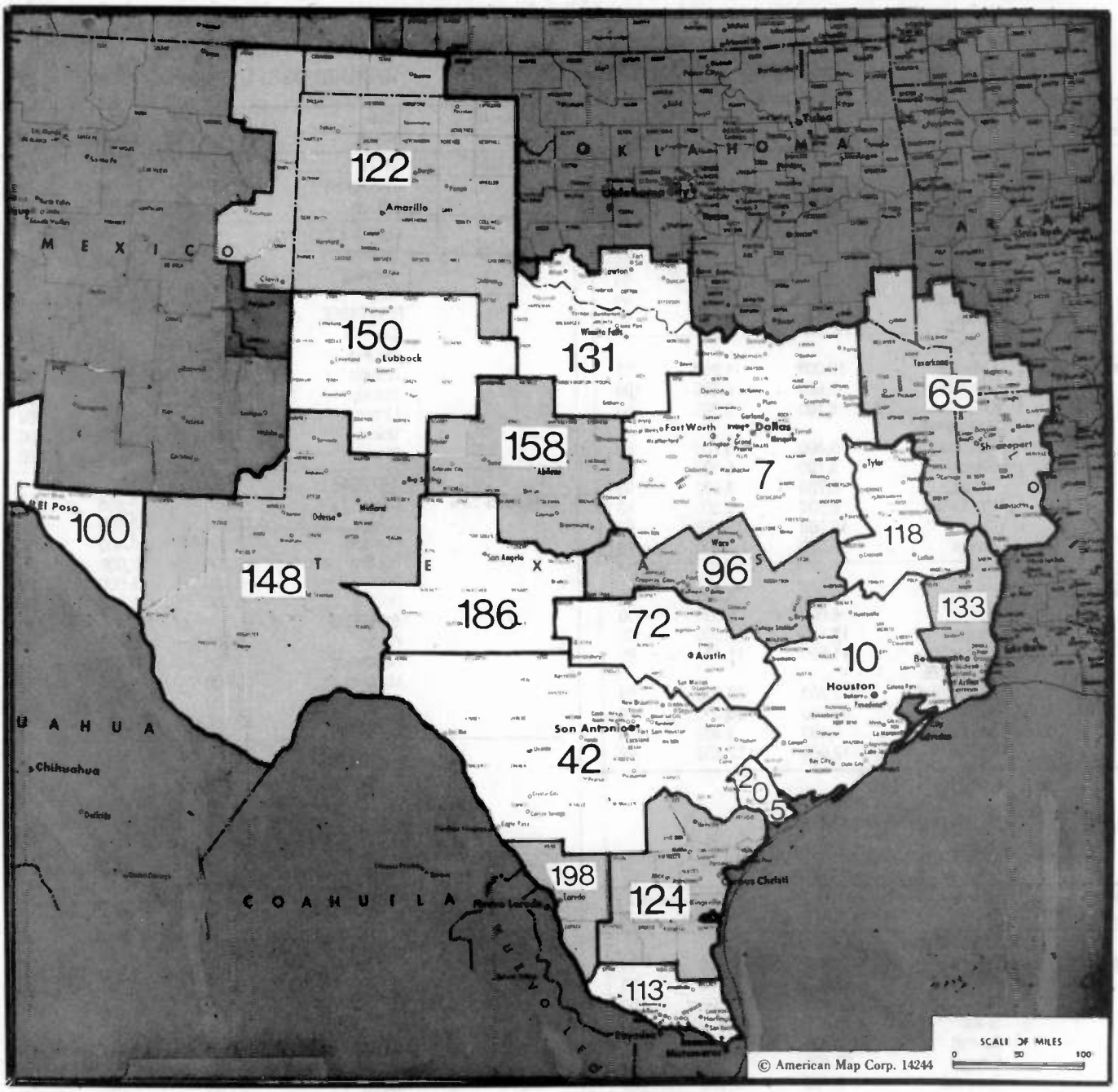

Market	Arbitron ADI TV Households	Rank	Market Area Commercial TV Stations
Dallas-Fort Worth, TX	1,757,700	7	KDAF (33), KDFI-TV (27), KDFW-TV (4), KDTX-TV (58), KFWD (52), KHSX (49), KTVT (11), KTXA (21), KUVN (23), KXAS-TV (5), KXTX-TV (39), WFAA-TV (8)
Houston, TX	1,483,200	10	KHOU-TV (11), KHSH (67), KHTV (39), KPRC-TV (2), KRIV (26), KRTW (57), KTFH (49), KTMD (48), KTRK-TV (13), KTXH (20), KXLN-TV (45)
San Antonio, TX	588,800	42	KABB (29), KENS-TV (5), KMOL-TV (4), KRRT (35), KSAT-TV (12), KVAW (16), KVDA (60), KWEX-TV (41)
Shreveport, LA-Texarkana, TX	389,600	65	KMSS-TV (33), KSLA-TV (12), KTAL-TV (6), KTBS-TV (3)
Austin, TX	362,900	72	KBVO-TV (42), KTBC-TV (7), KVUE-TV (24), KXAN-TV (36)
Waco-Temple, TX	249,000	96	KBTX-TV (3), KCEN-TV (6), KWKT (44), KWTX-TV (10), KXXV (25)
El Paso, TX	237,700	100	KCIK (14), KDBC-TV (4), KINT-TV (26), KTSM-TV (9), KVIA-TV (7), KZIA (48), XEJ-TV (5), XEPM-TV (2), XHIJ-TV (44)
McAllen-Brownsville, TX	204,600	113	KGBT-TV (4), KRGV-TV (5), KVEO (23), XHRIO (2)
Tyler-Longview, TX	191,000	118	KETK-TV (56), KFXK (51), KLSB-TV (19), KLTV (7), KTRE-TV (9)
Amarillo, TX	178,100	122	KAMR-TV (4), KCIT (14), KFDA-TV (10), KVIH-TV (12), KVII-TV (7), KVIJ-TV (8)
Corpus Christi, TX	174,900	124	KIII (3), KORO (28), KRIS-TV (6), KZTV (10)
Wichita Falls, TX-Lawton, OK	162,900	131	KAUZ-TV (6), KFDX-TV (3), KJTL (18), KSWO-TV (7)
Beaumont-Port Arthur, TX	161,200	133	KBMT (12), KFDM-TV (6), KJAC-TV (4)
Odessa-Midland, TX	143,000	148	KMID-TV (2), KMLM (42), KOSA-TV (7), KPEJ (24), KTPX (9), KWAB-TV (4)
Lubbock, TX	139,700	150	KAMC (28), KCBD-TV (11), KJTV (34), KLBK-TV (13)
Abilene-Sweetwater, TX	113,900	158	KRBC-TV (9), KTAB-TV (32), KTXS-TV (12)
San Angelo, TX	50,600	186	KACB-TV (3), KIDY (6), KLST (8)
Laredo, TX	37,700	198	KGNS-TV (8), KLDO-TV (27), KVTV (13), XEFE-TV (2)
Victoria, TX	26,700	205	KAVU-TV (25), KVCT (19)

State Cross Reference List

Communities that receive programs of stations that are located elsewhere.

KGBT-TV, Brownsville	See Harlingen, TX
KRGV-TV, Brownsville	See Weslaco, TX
KHSX, Dallas-Fort Worth	See Irving, TX
KUVN, Dallas-Fort Worth	See Garland, TX
KXII, Denison	See Ardmore, OK
KTVT, KTXA, KXAS-TV, Fort Worth	See Dallas, TX
KTMO, Galveston	See Houston, TX
KRGV-TV, Harlingen	See Weslaco, TX
KHSH, Houston	See Alvin, TX
KRTW, Houston	See Baytown, TX
KXLN-TV, Houston	See Rosenberg, TX
KETK-TV, Jacksonville	See Tyler, TX
KRRT, Kerrville	See San Antonio, TX
KFXK, Longview	See Tyler, TX
KLTV, Longview	See Tyler, TX
KOSA-TV, Midland & Monahans	See Odessa, TX
KPTX, Monahans	See Odessa, TX
KTRE-TV, Nacogdoches	See Lufkin, TX
KMID-TV, Odessa	See Midland, TX
KBMT, KJAC-TV & KFDM-TV, Port Arthur	See Beaumont, TX
KXII, Sherman	See Ardmore, OK
KTXS-TV, Sweetwater	See Abilene, TX
KWTX-TV & KCEN-TV, Temple	See Waco, TX
KTAL-TV, Texarkana	See Shreveport, LA
KGBT-TV, Weslaco	See Harlingen, TX
KSWO-TV, Wichita Falls	See Lawton, OK

Texas Station Totals as of October 1, 1991

	VHF	UHF	TOTAL
Commercial Television Stations	45	45	90
Educational Television Stations	7	13	20
	52	58	110

HAVE YOU READ

COMMUNICATIONS DAILY

TODAY?

Call Warren Publishing collect at 202-872-9200 for a free sample copy.

Texas—Abilene

KRBC-TV

Ch. 9

(Also operates satellite KACB-TV, San Angelo, TX)

Network Service: NBC.

Licensee: Abilene Radio & Television Co., 4510 S. 14th St., Abilene, TX 79605.

Studio: 4510 S. 14th St., Abilene, TX 79605.

Telephone: 915-692-4242. **TWX:** 710-372-7788.

Technical Facilities: Channel No. 9 (186-192 MHz). Authorized power: 316-kw visual, 31.6-kw aural. Antenna: 850-ft. above av. terrain, 543-ft. above ground, 2893-ft. above sea level.

Latitude	32°	17'	13"
Longitude	99°	44'	20"

Transmitter: Cedar Gap Mountain.

Multichannel TV Sound: Stereo only.

Satellite Earth Station: Transmit/receive.

News Service: AP.

Ownership: Abilene Radio & Television Co.

Began Operation: August 24, 1953. Sale by Abilene Reporter News approved Sept. 16, 1953 (**Television Digest**, Vol. 9:35, 38).

Represented (sales): Blair Television.

Personnel:
Dale Ackers, President.
Ken Knox, Station & Sales Manager.
Jerry Shackelford, Program Director.
Bob Wright, News Director.
Bob Lloyd, Chief Engineer.
Kevin Brown, Promotion Director.
John Hughes, Business Manager.

Rates: On request.

NETWORK BASE HOURLY RATE: $625.

City of License: Abilene. **ADI:** Abilene-Sweetwater. **Rank:** 158.

Total Households: ©MSI Consumer Market Data as of 1/1/91. TV Homes, TV% and Circulation ©1991 Arbitron. County coverage based on Arbitron study.

Net Weekly Circulation	State County	Total Households	TV Households Households	TV Households %
	TEXAS			
50% & Over	Brown	14,100	13,800	98
	Callahan	4,900	4,900	100
	Coke	1,300	1,300	100
	Coleman	4,100	4,100	100
	Concho	1,100	1,100	100
	Crockett	1,500	1,500	100
	Eastland	7,800	7,700	99
	Fisher	2,100	2,100	100
	Haskell	2,600	2,600	100
	Irion	500	500	100
	Jones	6,600	6,500	98
	Knox	1,900	1,900	100
	Mc Culloch	3,600	3,500	97

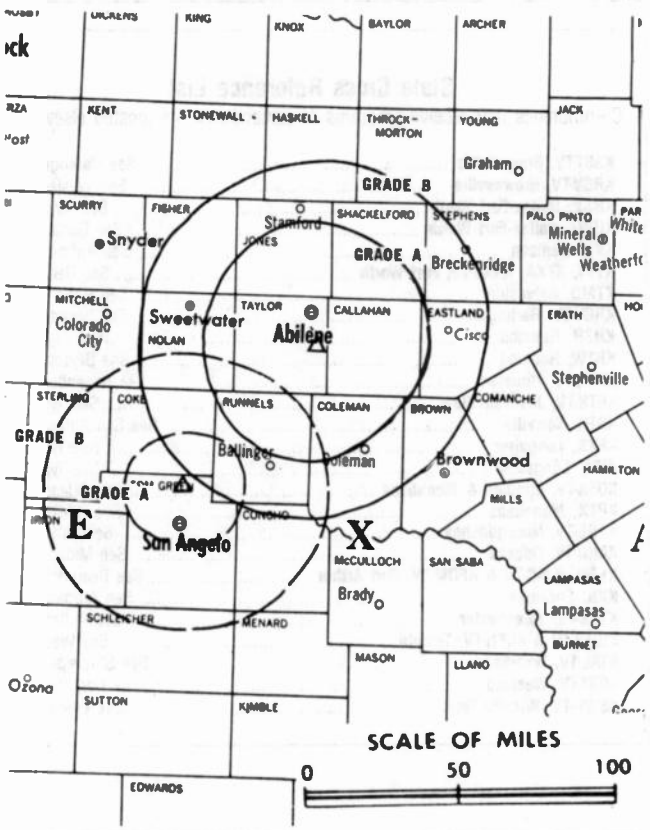

KRBC-TV BPCT-3492 Granted 4/18/66 © American Map Corp., 14244

Net Weekly Circulation	State County	Total Households	TV Households Households	TV Households %
50% & Over	Menard	900	900	100
	Mills	1,800	1,800	100
	Mitchell	3,200	3,200	100
	Nolan	6,300	6,200	98
	Runnels	4,700	4,600	99
	Schleicher	900	900	100
	Shackelford	1,400	1,400	100
	Stephens	4,100	4,000	98
	Sterling	400	400	100
	Stonewall	1,000	1,000	100
	Sutton	1,500	1,500	100
	Taylor	46,000	45,700	99
	Tom Green	37,400	37,000	99
	TEXAS			
Between 25-49%	Comanche	5,100	5,000	98
	Kimble	1,600	1,500	94
	San Saba	2,400	2,400	100
	Scurry	6,700	6,600	98
	Throckmorton	900	900	100
	TEXAS			
Between 5-24%	Reagan	1,400	1,400	100
Station Totals		**179,800**	**177,900**	**99**
Net Weekly Circulation (1991)				**138,900**
Average Daily Circulation (1991)				**76,200**

Texas—Abilene

KTAB-TV

Ch. 32

Network Service: CBS.

Licensee: Big Country TV of Abilene Inc., 5401 S. U.S. 277, Box 5309, Abilene, TX 79608-5309.

Studio: 5401 S. 14th St., Abilene, TX 79605.

Mailing Address: Box 5676, Abilene, TX 79608.

Telephone: 915-695-2777. **TWX:** 910-897-5439. **Fax:** 915-695-9922.

Technical Facilities: Channel No. 32 (578-584 MHz). Authorized power: 2040-kw max. & 1230-kw horizontal visual, 408-kw max. & 245-kw horizontal aural. Antenna: 920-ft. above av. terrain, 749-ft. above ground, 2949-ft. above sea level.

Latitude	32°	16'	35"
Longitude	99°	35'	39"

Transmitter: Near Hwy. 36, 15-mi. SE of Abilene.

Satellite Earth Stations: Transmit/receive Scientific-Atlanta, 7-meter C-band; Scientific-Atlanta, 4.7-meter C-band; Vertex, 4.7-meter Ku-band; M/A-Com, Scientific-Atlanta receivers.

News Service: AP.

Ownership: Shamrock Broadcasting Inc. (Group Owner).

Began Operation: October 6, 1979. Sale to present owners by Television Investors Ltd. Partnership approved by FCC Nov. 25, 1986 (**Television Digest**, Vol. 26:42). Previous sale by Big Country TV of Abilene Inc. approved by FCC Dec. 31, 1984. Sale to Big Country by William Terry, et al., approved by FCC May 25, 1984.

Represented (sales): Katz Television.

Represented (legal): Leventhal, Senter & Lerman.

Represented (engineering): Connelly Consulting Corp.

Personnel:
Wayne M. Roy, General Manager.
Jerry Marshall, Local Sales Manager.
Bob Bartlett, News Director.
Briana Brooks, Promotion Director.
Darlene Loza, Business Manager.
Bryan Mundy, Operations Manager.
Leland Ohlhausen, Chief Engineer.

Highest 30 Sec. Rate: $600.

NETWORK BASE HOURLY RATE: $521.

City of License: Abilene. **ADI:** Abilene-Sweetwater. **Rank:** 158.

Total Households: ©MSI Consumer Market Data as of 1/1/91. TV Homes, TV% and Circulation ©1991 Arbitron. County coverage based on Arbitron study.

Net Weekly Circulation	State County	Total Households	TV Households Households	TV Households %
	TEXAS			
50% & Over	Brown	14,100	13,800	98
	Callahan	4,900	4,900	100
	Coleman	4,100	4,100	100
	Comanche	5,100	5,000	98
	Eastland	7,800	7,700	99
	Fisher	2,100	2,100	100
	Haskell	2,600	2,600	100

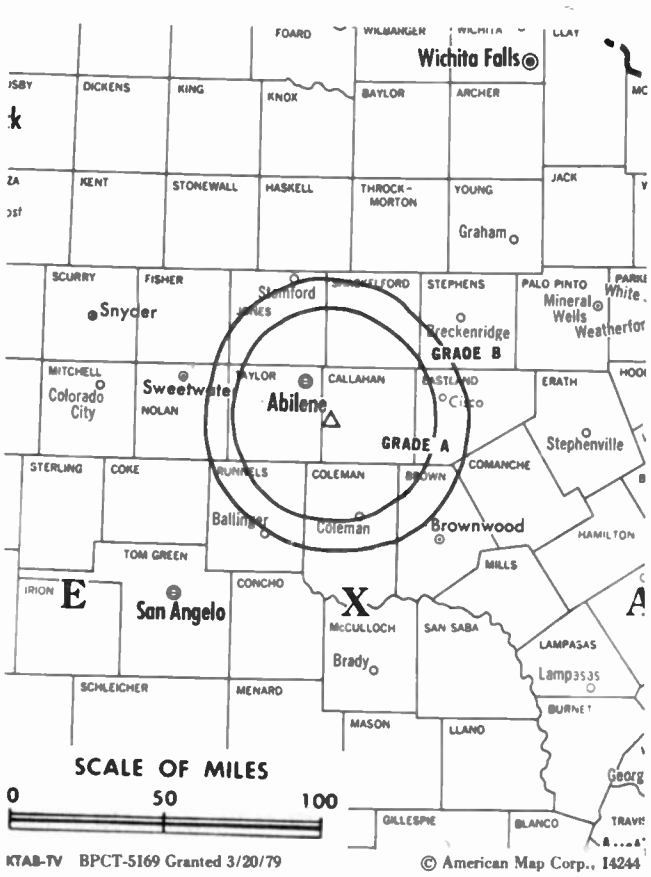

KTAB-TV BPCT-5169 Granted 3/20/79

© American Map Corp., 14244

Net Weekly Circulation	State County	Total Households	TV Households Households	TV Households %
50% & Over	Jones	6,600	6,500	98
	Knox	1,900	1,900	100
	Mitchell	3,200	3,200	100
	Nolan	6,300	6,200	98
	Shackelford	1,400	1,400	100
	Stephens	4,100	4,000	98
	Stonewall	1,000	1,000	100
	Taylor	46,000	45,700	99
	TEXAS			
Between 25-49%	Runnels	4,700	4,600	99
	Scurry	6,700	6,600	98
	TEXAS			
Between 5-24%	Coke	1,300	1,300	100
	Mills	1,800	1,800	100
	San Saba	2,400	2,400	100
	Throckmorton	900	900	100
Station Totals		129,000	127,700	99
Net Weekly Circulation (1991)				102,200
Average Daily Circulation (1991)				69,800

THIS DATA IS AVAILABLE ON TAPE OR DISKETTE FOR USE ON YOUR OWN COMPUTER OR AS CUSTOMIZED REPORTS

Call Lynn Levine
202-872-9200

Texas—Sweetwater-Abilene

KTXS-TV

Ch. 12

Network Service: ABC.

Licensee: Abilene-Sweetwater Bcstg. Co., Box 2997, Abilene, TX 79604.

Studio: U.S. Hwy. 83, Abilene, TX.

Mailing Addresses: Box 2997, Abilene, TX 79604; 4420 N. Clack, Abilene, TX 79603.

Telephones: 915-677-2281; 915-235-1238. **TWX:** 910-897-5401.

Technical Facilities: Channel No. 12 (204-210 MHz). Authorized power: 257-kw visual, 25.7-kw aural. Antenna: 1400-ft. above av. terrain, 1063-ft. above ground, 3543-ft. above sea level.

Latitude	32°	24'	47.70"
Longitude	100°	06'	24.80"

Transmitter: 6.8-mi. SW of Merkel off U.S. 80.

Satellite Earth Stations: ADM, 6.2-meter; ADM, 4.5-meter; Automation Techniques receivers.

News Service: AP.

Ownership: Lamco Communications Inc. (Group Owner).

Began Operation: January 30, 1956. Operation by former owners A. R. Elam and Associates as Texas Key Bcstrs. Inc. (to whom Grayson Enterprises leased equipment) was terminated when transfer of all Texas Key stock to Grayson Enterprises was approved June 15, 1966 by FCC (**Television Digest,** Vol. 6:25). For sale to Prima Inc., see KLBK-TV, Lubbock, TX. Sale to S. M. Moore Jr. by Prima approved by FCC July 25, 1983. Sale to SouthWest MultiMedia Corp. approved Oct. 30, 1985. FCC approved sale to Lamco Nov. 25, 1986.

Represented (sales): Seltel Inc.

Represented (legal): Koteen & Naftalin.

Represented (engineering): A. D. Ring & Associates, P.C.

Personnel:
Clay Milstead, General Manager.
Jackie Rutledge, General Sales Manager.
Monte Williams, Chief Engineer.
Peggy Carpenter, News Director.
David Caldwell, Promotion Director.
Eddie Sides, Business Manager.

Highest 30 Sec. Rate: $350.

NETWORK BASE HOURLY RATE: $550.

City of License: Sweetwater. **ADI:** Abilene-Sweetwater. **Rank:** 158.

Total Households: ©MSI Consumer Market Data as of 1/1/91. TV Homes, TV% and Circulation ©1991 Arbitron. County coverage based on Arbitron study.

Net Weekly Circulation	State / County	Total Households	TV Households	TV Households %
	TEXAS			
50% & Over	Callahan	4,900	4,900	100
	Coke	1,300	1,300	100
	Coleman	4,100	4,100	100
	Eastland	7,800	7,700	99
	Fisher	2,100	2,100	100
	Haskell	2,600	2,600	100
	Jones	6,600	6,500	98

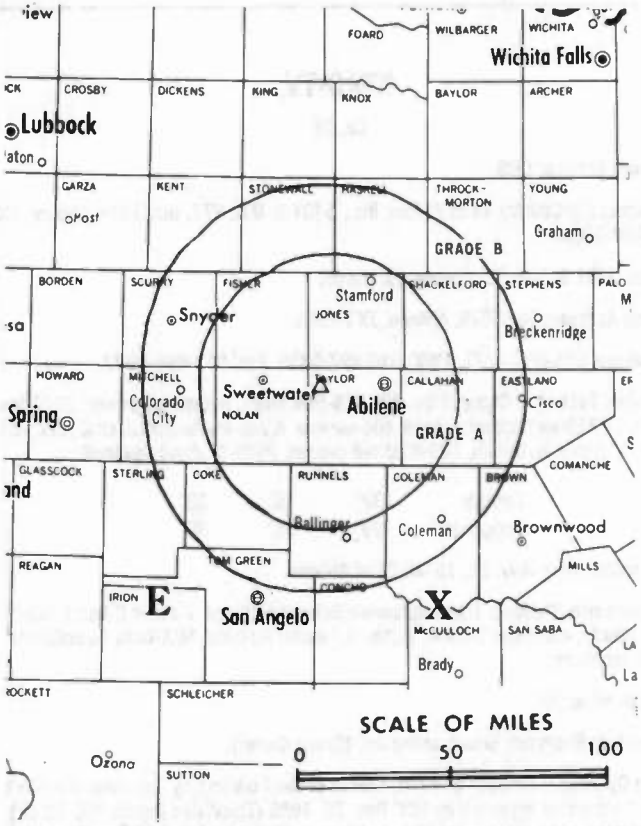

KTXS-TV BMPCT-5021 Granted 4/25/58 © American Map Corp., 14244

Net Weekly Circulation	State / County	Total Households	TV Households	TV Households %
50% & Over	Kent	400	400	100
	King	200	200	100
	Mitchell	3,200	3,200	100
	Nolan	6,300	6,200	98
	Runnels	4,700	4,600	99
	Scurry	6,700	6,600	98
	Shackelford	1,400	1,400	100
	Sterling	400	400	100
	Stonewall	1,000	1,000	100
	Taylor	46,000	45,700	99
	TEXAS			
Between 25-49%	Brown	14,100	13,800	98
	Concho	1,100	1,100	100
	Irion	500	500	100
	Knox	1,900	1,900	100
	Stephens	4,100	4,000	98
	Throckmorton	900	900	100
	Tom Green	37,400	37,000	99
	TEXAS			
Between 5-24%	Borden	300	300	100
	Comanche	5,100	5,000	98
	Mc Culloch	3,600	3,500	97
Station Totals		**168,700**	**166,900**	**99**
Net Weekly Circulation (1991)				**111,000**
Average Daily Circulation (1991)				**61,100**

KHSH

Ch. 67

Network Service: Home Shopping Network.

Licensee: Silver King Bcstg. of Houston Inc., 2522 Highland Square Mall, Alvin, TX 77511.

Studio: 2522 Highland Square Mall, Alvin, TX 77511.

Telephone: 713-331-8867.

Technical Facilities: Channel No. 67 (788-794 MHz). Authorized power: 5000-kw max. visual, 500-kw max. aural. Antenna: 1783-ft. above av. terrain, 1769-ft. above ground, 1848-ft. above sea level.

Latitude	29°	34'	06"
Longitude	95°	29'	57"

Transmitter: 18.5-mi. NW of Alvin.

Ownership: HSN Communications Inc. (Group Owner).

Began Operation: January 27, 1986. Sale to present owners by Four Star Bcstg. Inc. approved by FCC Nov. 30, 1986 (**Television Digest**, Vol. 26:39, 45).

Represented (legal): Dow, Lohnes & Albertson.

Represented (engineering): Cohen, Dippell & Everist, P.C.

Personnel:
Jodie Tribble, Vice President & Station Manager.
Glen Dingley, Engineering Director.
Ann Penn, Program Administrator.
Sherry Bell, Business Manager.

Rates: On request.

City of License: Alvin. **ADI:** Houston. **Rank:** 10.

Total Households: ©MSI Consumer Market Data as of 1/1/91. TV Homes, TV% and Circulation ©1991 Arbitron. County coverage based on Arbitron study.

KHSH BMPCT—841221LB Granted 1/17/85 © American Map Corp., No. 14244

Net Weekly Circulation	State / County	Total Households	TV Households	%
	TEXAS			
Between 5-24%	Washington	9,300	9,000	97
Station Totals		**9,300**	**9,000**	**97**
Net Weekly Circulation (1991)				**9,100**
Average Daily Circulation (1991)				**3,200**

Texas—Amarillo

KAMR-TV

Ch. 4

Network Service: NBC.

Licensee: Cannan Communications Inc., Box 1224, Wichita Falls, TX 76307.

Studio: 2000 N. Polk St., Amarillo, TX 79107.

Mailing Address: Box 751, Amarillo, TX 79189.

Telephones: 806-383-3321; 817-322-3252. **TWX:** 910-898-4146.

Technical Facilities: Channel No. 4 (66-72 MHz). Authorized power: 100-kw visual, 10-kw aural. Antenna: 1420-ft. above av. terrain, 1444-ft. above ground, 4906-ft. above sea level.

Latitude	35°	18'	52"
Longitude	101°	50'	47"

Transmitter: N of Amarillo at Broadway & Mobley Dr.

Multichannel TV Sound: Stereo only.

Satellite Earth Stations: Harris, 6.1-meter C-band; Kavouras, 3-meter C-band; RCA Americom, 3-meter Ku-band; Cyclesat, Harris, M/A-Com receivers.

News Service: AP.

Ownership: Cannan Communications Inc. (Group Owner).

Began Operation: March 18, 1953. Sale to present owners by Stauffer Publications approved by FCC July 1, 1974 (**Television Digest,** Vol. 13:43, 14:31). Sale to Stauffer by Globe News Publishing Co. approved Jan. 12, 1966 (Vol. 5:42; 6:3).

Represented (sales): Blair Television.

Represented (legal): Hogan & Hartson.

Represented (engineering): Cohen, Dippell & Everist, P.C.

Personnel:
Darrold A. Cannan, President.
William M. Dunaway, Vice President & General Manager.
Jerry Rogers, General Sales Manager.
Trent Poindexter, Local Sales Manager.
Lynn Walker, News Director.
Kenneth Kury, Business Manager.
Patricia Hoesch, Promotion Director.
Ken High, Chief Engineer.

City of License: Amarillo. **ADI:** Amarillo. **Rank:** 122.

Total Households: ©MSI Consumer Market Data as of 1/1/91. TV Homes, TV% and Circulation ©1991 Arbitron. County coverage based on Arbitron study.

Net Weekly Circulation	State / County	Total Households	TV Households	%
	KANSAS			
50% & Over	Seward	6,900	6,800	99
	NEW MEXICO			
	Curry	16,300	15,900	98
	Quay	4,600	4,400	96
	Union	1,800	1,700	94
	OKLAHOMA			
	Cimarron	1,600	1,600	100
	Texas	6,400	6,300	98
	TEXAS			
	Armstrong	800	800	100
	Briscoe	1,000	1,000	100
	Carson	2,400	2,400	100
	Castro	3,300	3,300	100
	Childress	2,500	2,500	100
	Collingsworth	1,700	1,700	100
	Cottle	1,000	1,000	100
	Dallam	2,500	2,500	100
	Deaf Smith	6,500	6,400	98
	Donley	1,600	1,600	100

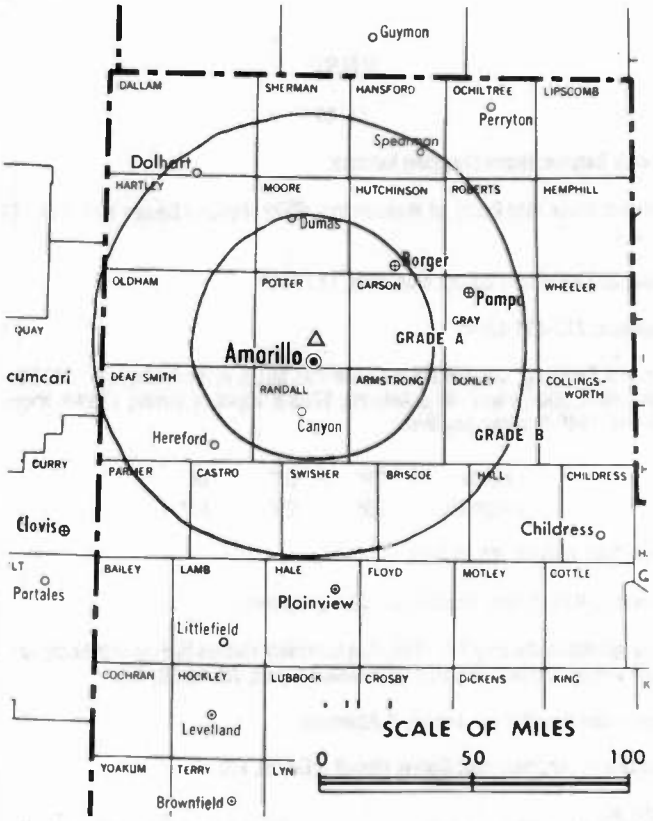

KAMR-TV BPCT-4146 Granted 6/4/69 © American Map Corp., 14244

Net Weekly Circulation	State / County	Total Households	TV Households	%
50% & Over	Gray	9,700	9,600	99
	Hall	1,800	1,800	100
	Hansford	2,300	2,300	100
	Hartley	1,300	1,300	100
	Hemphill	1,800	1,800	100
	Hutchinson	9,900	9,900	100
	Lipscomb	1,300	1,300	100
	Moore	6,200	6,200	100
	Ochiltree	3,300	3,300	100
	Oldham	700	700	100
	Parmer	3,300	3,300	100
	Potter	41,000	40,700	99
	Randall	35,800	35,700	100
	Roberts	400	400	100
	Sherman	1,100	1,100	100
	Swisher	3,300	3,300	100
	Wheeler	2,900	2,800	96
	KANSAS			
Between 25-49%	Morton	1,200	1,200	100
	TEXAS			
	Hale	12,600	12,500	99
	NEW MEXICO			
Between 5-24%	Harding	400	400	100
	OKLAHOMA			
	Beaver	2,900	2,900	100
	Ellis	2,100	2,000	95
	Harmon	1,700	1,700	100
	TEXAS			
	Hardeman	2,300	2,300	100
	Motley	800	800	100
Station Totals		**211,000**	**209,200**	**99**
Net Weekly Circulation (1991)				**161,600**
Average Daily Circulation (1991)				**90,000**

Texas—Amarillo

KCIT

Ch. 14

Network Service: Fox.

Licensee: KCIT Acquisition Co., 3800 Call Field, Wichita Falls, TX 76308.

Studio: 1015 S. Fillmore, Amarillo, TX 79105.

Mailing Address: Box 1414, Amarillo, TX 79105.

Telephone: 806-374-1414. Fax: 806-371-0408.

Technical Facilities: Channel No. 14 (470-476 MHz). Authorized power: 1280-kw max. visual, 128-kw max. aural. Antenna: 1521-ft. above av. terrain, 1463-ft. above ground, 4895-ft. above sea level.

Latitude	35°	20'	33"
Longitude	101°	49'	21"

Transmitter: Hwy. 287, 5-mi. N of Amarillo.

Satellite Earth Stations: Calsat, 5-meter C-band; AFC, 3.6-meter Ku-band; M/A-Com, Scientific-Atlanta receivers.

Ownership: KCIT Acquisition Co.

Began Operation: October 29, 1982. Sale to Ralph Wilson Industries by Ray Moran approved by FCC Dec. 11, 1984. Sale to present owners approved March 11, 1991.

Represented (sales): Seltel Inc.

Represented (legal): Goldberg & Spector.

Represented (engineering): Smith & Powstenko.

Personnel:
Pete D'Acosta, General Manager.
Debbie McManus, Sales Manager.
George Schmidt, Local Sales Manager.
Dick Stafford, Chief Engineer.
Neva Briney, Business Manager.

Highest 30 Sec. Rate: $400.

City of License: Amarillo. **ADI:** Amarillo. **Rank:** 122.

Total Households: ©MSI Consumer Market Data as of 1/1/91. TV Homes, TV% and Circulation ©1991 Arbitron. County coverage based on Arbitron study.

Net Weekly Circulation	State County	Total Households	TV Households Households	TV Households %
	TEXAS			
50% & Over	Carson	2,400	2,400	100
	Deaf Smith	6,500	6,400	98
	Gray	9,700	9,600	99
	Hutchinson	9,900	9,900	100
	Moore	6,200	6,200	100
	Oldham	700	700	100
	Potter	41,000	40,700	99
	Randall	35,800	35,700	100
	TEXAS			
Between 25-49%	Castro	3,300	3,300	100
	Donley	1,600	1,600	100
	Hansford	2,300	2,300	100

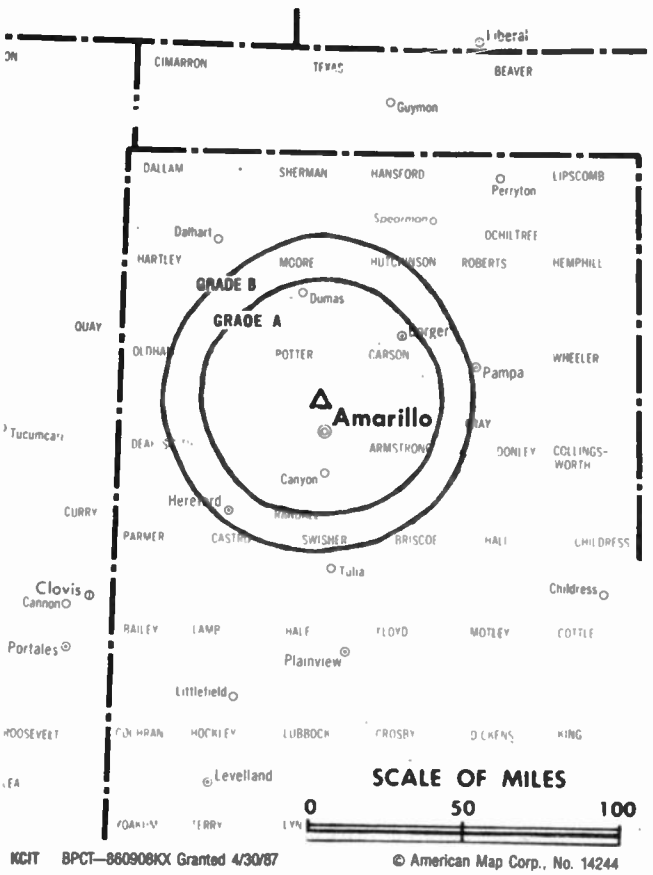

KCIT BPCT—860908KX Granted 4/30/87 © American Map Corp., No. 14244

Net Weekly Circulation	State County	Total Households	TV Households Households	TV Households %
Between 25-49%	Hartley	1,300	1,300	100
	Parmer	3,300	3,300	100
	Roberts	400	400	100
	TEXAS			
Between 5-24%	Armstrong	800	800	100
	Briscoe	1,000	1,000	100
	Childress	2,500	2,500	100
	Collingsworth	1,700	1,700	100
	Cottle	1,000	1,000	100
	Dallam	2,500	2,500	100
	Sherman	1,100	1,100	100
	Swisher	3,300	3,300	100
Station Totals		**138,300**	**137,700**	**100**
Net Weekly Circulation (1991)				**75,600**
Average Daily Circulation (1991)				**30,700**

There is no more visible place for your advertising message than the pages of the
Television & Cable Factbook

Texas—Amarillo

KFDA-TV

Ch. 10

Network Service: CBS.

Licensee: Panhandle Telecasting Co., Gen. Partnership, Box 1400, Amarillo, TX 79189-1400.

Studio: Broadway at Cherry Ave., Amarillo, TX 79108.

Mailing Address: Box 1400, Amarillo, TX 79189-1400.

Telephones: 806-383-2226; 806-383-8262.

TWX: 910-898-4124. **Fax:** 806-581-9859.

Technical Facilities: Channel No. 10 (192-198 MHz). Authorized power: 316-kw visual, 31.6-kw aural. Antenna: 1530-ft. above av. terrain, 1493-ft. above ground, 5047-ft. above sea level.

Latitude	35°	17'	34"
Longitude	101°	50'	42"

Transmitter: Broadway St. at Cherry Ave., Amarillo.

Multichannel TV Sound: Stereo only.

Satellite Earth Stations: Harris, 5-meter; Scientific-Atlanta, 5-meter; Harris, Scientific-Atlanta receivers.

News Services: AP, CBS, NIWS, SWINS.

Ownership: Panhandle Telecasting Co., Gen. Partnership.

Began Operation: April 4, 1953. Sale of 61% by Sid W. Richardson Foundation to Bass Bcstg. and subsequent transfer of 19.6% by Gene L. Cagle was approved by FCC Feb. 2, 1966. Sale to Midessa Cablevision by Bass Bcstg. approved by FCC Aug. 20, 1976. Sale of 50% by Midessa Television Inc. to Lawton Cablevision Inc. approved Feb. 27, 1984.

Represented (sales): Petry Television Inc.

Represented (legal): Gardner, Carton & Douglas.

Personnel:
Mike Lee, Station Manager.
Joy Sherrod, Local Sales Manager.
Joyce Austin, National Sales Manager.
Walt Howard, News Director.
Lynne Renken, Promotion & Marketing Director.
Bobbie Thomas, Business Manager.
Tim Winn, Chief Engineer.

Highest 30 Sec. Rate: $1000.

NETWORK BASE HOURLY RATE: $585.

City of License: Amarillo. **ADI:** Amarillo. **Rank:** 122.

Total Households: ©MSI Consumer Market Data as of 1/1/91. TV Homes, TV% and Circulation ©1991 Arbitron. County coverage based on Arbitron study.

Net Weekly Circulation	State County	Total Households	TV Households	%
	KANSAS			
50% & Over	Morton	1,200	1,200	100
	NEW MEXICO			
	Curry	16,300	15,900	98
	Quay	4,600	4,400	96
	Union	1,800	1,700	94
	OKLAHOMA			
	Cimarron	1,600	1,600	100
	Texas	6,400	6,300	98
	TEXAS			
	Armstrong	800	800	100
	Briscoe	1,000	1,000	100
	Carson	2,400	2,400	100
	Castro	3,300	3,300	100
	Childress	2,500	2,500	100
	Collingsworth	1,700	1,700	100

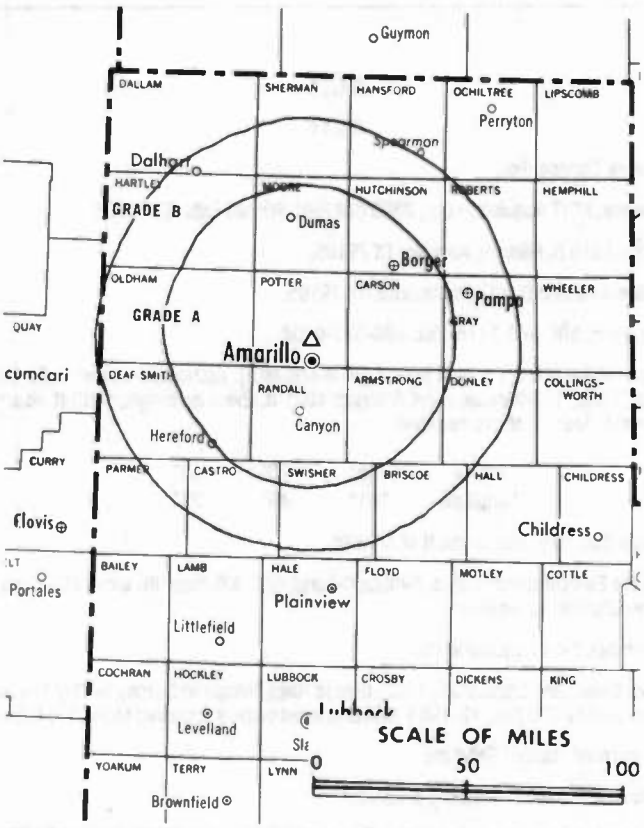

KFDA-TV BPCT-801024KF Granted 12/20/80 © American Map Corp., 14244

Net Weekly Circulation	State County	Total Households	TV Households	%
50% & Over	Cottle	1,000	1,000	100
	Dallam	2,500	2,500	100
	Deaf Smith	6,500	6,400	98
	Donley	1,600	1,600	100
	Gray	9,700	9,600	99
	Hall	1,800	1,800	100
	Hansford	2,300	2,300	100
	Hartley	1,300	1,300	100
	Hemphill	1,800	1,800	100
	Hutchinson	9,900	9,900	100
	Lipscomb	1,300	1,300	100
	Moore	6,200	6,200	100
	Ochiltree	3,300	3,300	100
	Oldham	700	700	100
	Parmer	3,300	3,300	100
	Potter	41,000	40,700	99
	Randall	35,800	35,700	100
	Roberts	400	400	100
	Sherman	1,100	1,100	100
	Swisher	3,300	3,300	100
	Wheeler	2,900	2,800	96
	KANSAS			
Between 25-49%	Seward	6,900	6,800	99
	NEW MEXICO			
Between 5-24%	Harding	400	400	100
	Roosevelt	6,300	6,100	97
	OKLAHOMA			
	Beaver	2,900	2,900	100
	Ellis	2,100	2,000	95
	TEXAS			
	Hardeman	2,300	2,300	100
	Motley	800	800	100
Station Totals		**203,000**	**201,100**	**99**
Net Weekly Circulation (1991)				**160,000**
Average Daily Circulation (1991)				**87,600**

KVII-TV

Ch. 7

(Operates satellites KVIJ-TV, Sayre, OK & KVIH-TV, Clovis, NM)

Network Service: ABC.

Licensee: Marsh Media Inc., One Broadcast Center, Amarillo, TX 79101-4328.

Studio: 1101 S. Pierce St., Amarillo, TX 79101-4328.

Telephone: 806-373-1787. **Fax:** 806-371-7329.

Technical Facilities: Channel No. 7 (174-180 MHz). Authorized power: 316-kw visual, 31.6-kw aural. Antenna: 1703-ft. above av. terrain, 1626-ft. above ground, 5049-ft. above sea level.

Latitude	35°	22'	29"
Longitude	101°	52'	58"

Transmitter: 10.4-mi. N of Amarillo.

Multichannel TV Sound: Stereo only.

Satellite Earth Station: Scientific-Atlanta, 7-meter; Avantek, M/A-Com, Scientific-Atlanta receivers.

News Service: AP.

Ownership: Marsh Media Inc. (Group Owner).

Began Operation: December 21, 1957. Sale to Marsh family by John B. Walton Jr. approved by FCC Jan. 31, 1968 (**Television Digest**, Vol. 7:43). Previous sale to Walton by Southwest States approved Nov. 12, 1963 (Vol. 3:46). Sale of control to TV Properties (Southwest States) approved July 16, 1958 (Vol. 14:24, 26, 29).

Represented (sales): Katz Television.

Represented (legal): Wiley, Rein & Fielding.

Represented (engineering): Smith & Powstenko.

Personnel:
James R. McCormick, President & General Manager.
John W. Patrick, General Sales Manager.
Steve Pritchett, News Director.
Mac Douglas, Program Director & Operations Manager.
Phil Huffman, Promotion Director.
William R. Canady, Director of Engineering.
John Janeway, Business Manager.
Jackie Smith, Production Manager.

Highest 30 Sec. Rate: $550.

NETWORK BASE HOURLY RATE: $600.

Arbitron Data: Figures include KVIJ-TV, Sayre, OK & KVIH-TV, Clovis, NM.

City of License: Amarillo. **ADI:** Amarillo. **Rank:** 122.

Total Households: ©MSI Consumer Market Data as of 1/1/91. TV Homes, TV% and Circulation ©1991 Arbitron. County coverage based on Arbitron study.

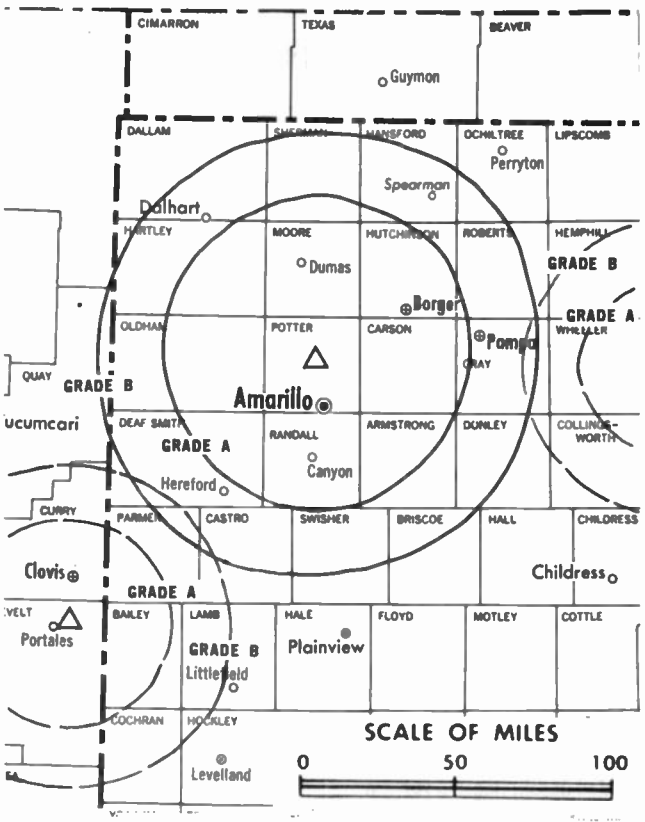

KVII-TV BPCT-4170 Granted 4/2/69

© American Map Corp., 14244

Net Weekly Circulation	State / County	Total Households	TV Households	%
	NEW MEXICO			
50% & Over	Curry	16,300	15,900	98
	Quay	4,600	4,400	96
	Roosevelt	6,300	6,100	97
	Union	1,800	1,700	94
	OKLAHOMA			
	Beckham	8,100	8,000	99
	Cimarron	1,600	1,600	100
	Harmon	1,700	1,700	100
	Roger Mills	1,900	1,900	100
	Texas	6,400	6,300	98
	TEXAS			
	Armstrong	800	800	100
	Bailey	2,700	2,700	100
	Briscoe	1,000	1,000	100
	Carson	2,400	2,400	100
	Castro	3,300	3,300	100
	Childress	2,500	2,500	100
	Collingsworth	1,700	1,700	100
	Cottle	1,000	1,000	100
	Dallam	2,500	2,500	100
	Deaf Smith	6,500	6,400	98
	Donley	1,600	1,600	100
	Gray	9,700	9,600	99
	Hall	1,800	1,800	100
	Hansford	2,300	2,300	100
	Hartley	1,300	1,300	100
	Hemphill	1,800	1,800	100
	Hutchinson	9,900	9,900	100
	Lipscomb	1,300	1,300	100
	Moore	6,200	6,200	100
	Ochiltree	3,300	3,300	100
	Oldham	700	700	100
	Parmer	3,300	3,300	100
	Potter	41,000	40,700	99
	Randall	35,800	35,700	100
	Roberts	400	400	100
	Sherman	1,100	1,100	100
	Swisher	3,300	3,300	100
	Wheeler	2,900	2,800	96
	KANSAS			
Between 25-49%	Morton	1,200	1,200	100
	Seward	6,900	6,800	99
	NEW MEXICO			
	De Baca	1,100	1,100	100
	TEXAS			
	Hale	12,600	12,500	99

(Continued on page A-1165)

Station Totals	**269,000**	**266,500**	**99**
Net Weekly Circulation (1991)			**191,200**
Average Daily Circulation (1991)			**121,800**

KBVO-TV

Ch. 42

Network Service: Fox.

Licensee: Austin Television, 503 City National Bank Bldg., Wichita Falls, TX 76301.

Studio: 10700 Metric Blvd., Austin, TX 78758.

Mailing Address: Box 2728, Austin, TX 78768-2728.

Telephone: 512-835-0042. **Fax:** 512-837-6753.

Technical Facilities: Channel No. 42 (638-644 MHz). Authorized power: 2510-kw max. & 720-kw horizontal visual, 251-kw max. & 72-kw horizontal aural. Antenna: 1290-ft. above av. terrain, 1311-ft. above ground, 2049-ft. above sea level.

Latitude	30°	19'	10"
Longitude	97°	48'	06"

Transmitter: 1.4-mi. W of Austin, 0.8-mi. NW of Mount Larson.

Satellite Earth Stations: Harris, 6.1-meter C-band; Vertex, 4.6-meter Ku-band; Harris, M/A-Com receivers.

News Services: AP, CNN Headline News.

Ownership: Austin Television.

Began Operation: December 4, 1983.

Represented (sales): Katz Independent TV Sales.

Represented (legal): Hogan & Hartson.

Represented (engineering): Jules Cohen & Associates, P.C.

Personnel:
Steve Beard, General Manager.
Ray McEachern, Station Manager.
Joseph Killebrew, General Sales Manager.
Patsy Hoffman, National Sales Coordinator.
Mario Lazzari, Chief Engineer.
Cindie Brooks, News & Public Affairs.
Lori Leamons, Promotion Director.

Rates: On request.

City of License: Austin. **ADI:** Austin, TX. **Rank:** 72.

Total Households: ©MSI Consumer Market Data as of 1/1/91. TV Homes, TV% and Circulation ©1991 Arbitron. County coverage based on Arbitron study.

Net Weekly Circulation	State County	Total Households	TV Households	%
	TEXAS			
50% & Over	Bastrop	14,300	14,000	98
	Blanco	2,800	2,800	100
	Burnet	10,900	10,800	99
	Caldwell	9,800	9,600	98
	Hays	21,400	21,100	99
	Lampasas	6,000	5,900	98
	Llano	5,800	5,700	98

KBVO-TV BMPCT-830425KG Granted 5/23/83

© American Map Corp. 14244

Net Weekly Circulation	State County	Total Households	TV Households	%
50% & Over	Travis	234,800	232,500	99
	Williamson	44,000	43,400	99
	TEXAS			
Between 25-49%	Bell	66,900	66,400	99
	Coryell	17,600	17,400	99
	Gillespie	6,900	6,700	97
	Lee	4,700	4,600	98
	Mason	1,500	1,500	100
	Milam	8,900	8,700	98
	TEXAS			
Between 5-24%	Burleson	5,400	5,300	98
	De Witt	7,200	7,000	97
	Fayette	8,300	8,000	96
	Gonzales	6,600	6,500	98
	Lavaca	7,200	7,000	97
	Robertson	6,100	6,000	98
Station Totals		**497,100**	**490,900**	**99**
Net Weekly Circulation (1991)				**290,200**
Average Daily Circulation (1991)				**133,500**

KTBC-TV

Ch. 7

Network Service: CBS.

Licensee: KTBC-TV Inc., Subsidiary of Times Mirror Co., Times Mirror Square, Los Angeles, CA.

Studio: 119 E. 10th St., Austin, TX 78701.

Mailing Address: Box 2223, Austin, TX 78768.

Telephone: 512-476-7777. **TWX:** 910-874-1301.

Technical Facilities: Channel No. 7 (174-180 MHz). Authorized power: 316-kw visual, 31.6-kw aural. Antenna: 1261-ft. above av. terrain, 1077-ft. above ground, 1977-ft. above sea level.

Latitude	30°	18'	36"
Longitude	97°	47'	33"

Transmitter: Mount Larson, 4-mi. NW of State Capitol building.

Satellite Earth Stations: Prodelin, 3.8-meter; Scientific-Atlanta, 7-meter; Scientific-Atlanta, 3.6-meter.

News Services: AP, CBS, NIWS.

Ownership: Times Mirror Broadcasting (Group Owner).

Began Operation: November 27, 1952. Sale to present owner by Claudia Taylor Johnson, et al., approved by FCC Sept. 6, 1973 (**Television Digest**, Vol. 12:37; 13:37).

Represented (sales): Harrington, Righter & Parsons Inc.

Represented (legal): Wilmer, Cutler & Pickering.

Represented (engineering): Lohnes & Culver.

Personnel:
Jack Harrison, Vice President & General Manager.
Charlie King, General Sales Manager.
Londa Trial, Program Director.
Stan Teater, Promotion Director.
Tim Gardner, News Director.
Troy Brown, Chief Engineer.

Rates: On request.

City of License: Austin. **ADI:** Austin, TX. **Rank:** 72.

Total Households: ©MSI Consumer Market Data as of 1/1/91. TV Homes, TV% and Circulation ©1991 Arbitron. County coverage based on Arbitron study.

Net Weekly Circulation	State County	Total Households	TV Households	%
	TEXAS			
50% & Over	Bastrop	14,300	14,000	98
	Blanco	2,800	2,800	100
	Burnet	10,900	10,800	99
	Caldwell	9,800	9,600	98
	Fayette	8,300	8,000	96
	Gillespie	6,900	6,700	97
	Hays	21,400	21,100	99
	Lampasas	6,000	5,900	98
	Lee	4,700	4,600	98
	Llano	5,800	5,700	98
	Mason	1,500	1,500	100

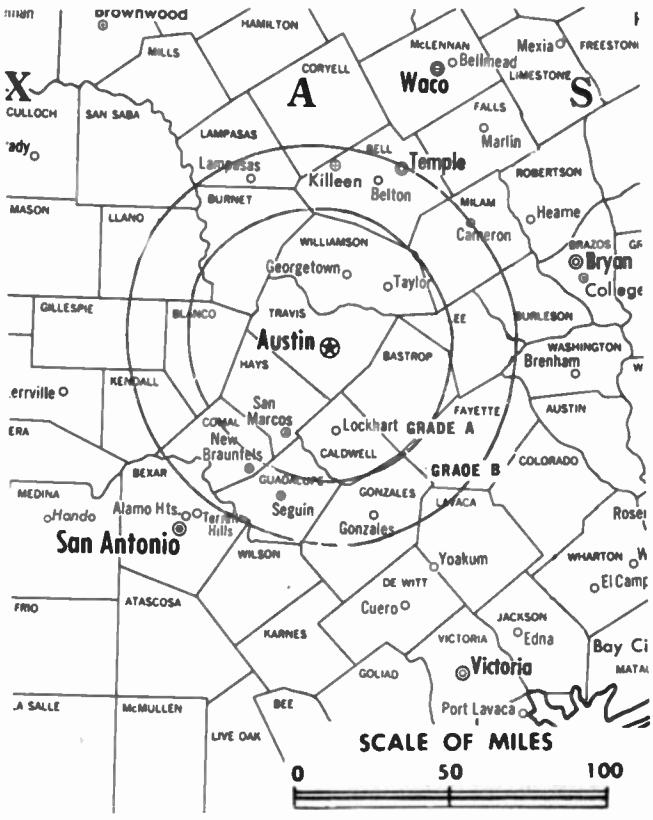

KTBC-TV BPCT—861029KW Granted 11/24/86

© American Map Corp., No. 14244

Net Weekly Circulation	State County	Total Households	TV Households	%
50% & Over	Travis	234,800	232,500	99
	Williamson	44,000	43,400	99
	TEXAS			
Between 25-49%	Burleson	5,400	5,300	98
	Milam	8,900	8,700	98
	San Saba	2,400	2,400	100
	TEXAS			
Between 5-24%	Bell	66,900	66,400	99
	Colorado	7,400	7,300	99
	Coryell	17,600	17,400	99
	De Witt	7,200	7,000	97
	Gonzales	6,600	6,500	98
	Kendall	6,000	5,900	98
	Lavaca	7,200	7,000	97
	Mills	1,800	1,800	100
	Robertson	6,100	6,000	98
Station Totals		**514,700**	**508,300**	**99**
Net Weekly Circulation (1991)				**358,500**
Average Daily Circulation (1991)				**214,800**

Need Broadcast TV or Cable TV Mail Labels From the Factbook?

Call Warren Publishing Inc.'s
Market Research & Data Sales Dept.
202-872-9200

Texas—Austin

KVUE-TV

Ch. 24

Network Service: ABC.

Licensee: KVUE-TV Inc., Box 9927, Austin, TX 78766.

Studio: 3201 Steck Ave., Austin, TX 78758.

Telephone: 512-459-6521. **Fax:** 512-459-4023.

Technical Facilities: Channel No. 24 (530-536 MHz). Authorized power: 1950-kw max. & 711-kw horizontal visual, 327-kw max. & 145-kw horizontal aural. Antenna: 1290-ft. above av. terrain, 1184-ft. above ground, 2049-ft. above sea level.

Latitude	30°	19'	21"
Longitude	97°	48'	10"

Transmitter: On hill W of Trail of the Madrones Rd., near Austin.

Multichannel TV Sound: Stereo only.

Satellite Earth Stations: Andrew, 7.3-meter C-band; Andrew, 4.6-meter Ku-band; Andrew, 4.5-meter C-band; Andrew, Avantek, Scientific-Atlanta receivers.

News Services: ABC, AP, CNN, UPI.

Ownership: Gannett Broadcasting (Group Owner).

Began Operation: September 12, 1971. Sale to present owner by Evening News Assn. approved by FCC Jan. 13, 1986 (**Television Digest**, Vol. 26:3). Sale to Evening News by Tolbert Foster, Allen Shivers, et al., approved Sept. 8, 1978 (Vol. 18:21, 38).

Represented (sales): Petry Television Inc.

Represented (legal): Reed, Smith, Shaw & McClay.

Personnel:
Craig A. Dubow, President & General Manager.
Debbie Brizendine, Vice President & General Sales Manager.
Michael J. Wenglar, Vice President, Engineering.
Eve Vickers, Vice President & Controller.
Carole Kneeland, Vice President & News Director.
Pat Crovisier, Vice President, Human Resources & Community Affairs.
Sam Rosenwasser, Local Sales Manager.
Jim Carson, National Sales Manager.
Craig Bean, Operations Manager.
Mark Zacharias, Marketing Director.
Robert Taylor, Traffic Manager.
David Little, Production Manager.
Theresa Amaya, Community Service Manager.

Rates: On request.

City of License: Austin. **ADI:** Austin, TX. **Rank:** 72.

Total Households: ©MSI Consumer Market Data as of 1/1/91. TV Homes, TV% and Circulation ©1991 Arbitron. County coverage based on Arbitron study.

Net Weekly Circulation	State County	Total Households	TV Households	TV Households %
	TEXAS			
50% & Over	Bastrop	14,300	14,000	98
	Blanco	2,800	2,800	100
	Burnet	10,900	10,800	99

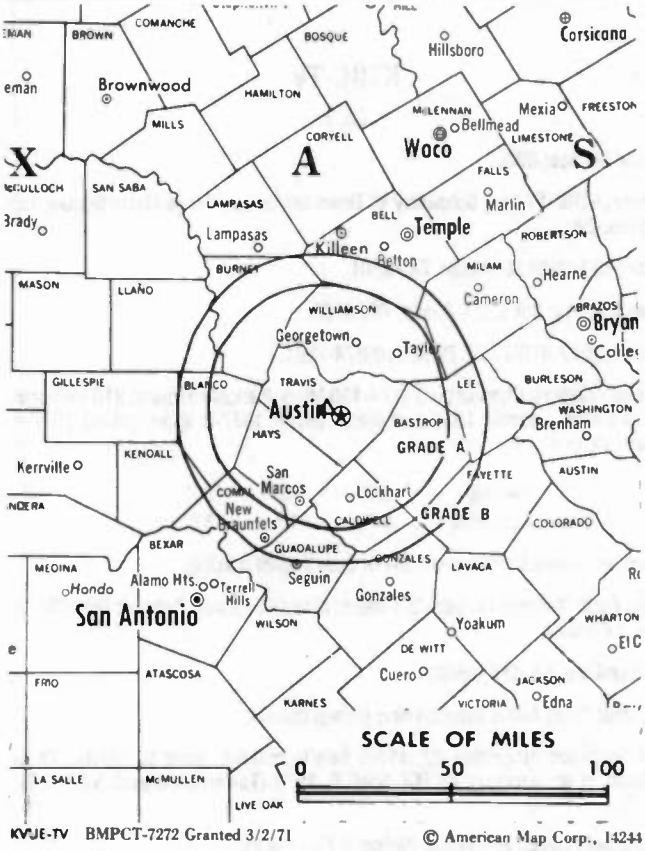

KVUE-TV BMPCT-7272 Granted 3/2/71 © American Map Corp., 14244

Net Weekly Circulation	State County	Total Households	TV Households	TV Households %
50% & Over	Caldwell	9,800	9,600	98
	Fayette	8,300	8,000	96
	Gillespie	6,900	6,700	97
	Hays	21,400	21,100	99
	Lampasas	6,000	5,900	98
	Lee	4,700	4,600	98
	Llano	5,800	5,700	98
	Mason	1,500	1,500	100
	Travis	234,800	232,500	99
	Williamson	44,000	43,400	99
	TEXAS			
Between 25-49%	Burleson	5,400	5,300	98
	Milam	8,900	8,700	98
	Robertson	6,100	6,000	98
	TEXAS			
Between 5-24%	Bell	66,900	66,400	99
	Coryell	17,600	17,400	99
	Gonzales	6,600	6,500	98
	Lavaca	7,200	7,000	97
Station Totals		489,900	483,900	99
Net Weekly Circulation (1991)				324,400
Average Daily Circulation (1991)				179,000

Texas—Austin

KXAN-TV

Ch. 36

(Operates satellite KLNO, Llano, TX)

Network Service: NBC.

Licensee: KXAN-TV Inc., Box 490, Austin, TX 78767.

Studio: 908 W. Martin L. King Jr. Blvd., Austin, TX 78701.

Mailing Address: Box 490, Austin, TX 78767.

Telephone: 512-476-3636. **TWX:** 910-874-1370. **Fax:** 512-469-0630.

Technical Facilities: Channel No. 36 (602-608 MHz). Authorized power: 2000-kw max. visual, 200-kw max. aural. Antenna: 1290-ft. above av. terrain, 1199-ft. above ground, 2049-ft. above sea level.

Latitude	30°	19'	33"
Longitude	97°	47'	58"

Transmitter: Trail of Madrones Rd., 5-mi. NW of Austin.

Multichannel TV Sound: Stereo only.

Satellite Earth Stations: Transmit/receive Satcom Technologies, 5-meter Ku-band; Harris, 8-meter Ku-band; Harris, 3-meter Ku-band; Microdyne, 7-meter C-band; Harris, Microdyne, Standard Communications receivers.

News Services: AP, Conus, Skycom, UPI.

Ownership: LIN Television Corp. (Group Owner).

Began Operation: February 12, 1965. on Ch. 42. Changed to Ch. 36 Jan. 12, 1973. Sale to present owner by Kingstip Communications Inc. approved by FCC May 2, 1979 (**Television Digest**, Vol. 18:16, 17).

Represented (sales): Blair Television.

Represented (legal): Covington & Burling.

Represented (engineering): Douglas DeLawder, P.C.

Personnel:
Jane Wallace, General Manager.
Bob Stettner, General Sales Manager.
Gwen Kinsey, National Sales Manager.
George Csahanin, Director of Engineering.
Henry Chu, News Director.
Margaret Mohr, Promotion Director.
Ruth Cherry, Business Manager.

Highest 30 Sec. Rate: $2500.

City of License: Austin. **ADI:** Austin, TX. **Rank:** 72.

Total Households: ©MSI Consumer Market Data as of 1/1/91. TV Homes, TV% and Circulation ©1991 Arbitron. County coverage based on Arbitron study.

Net Weekly Circulation	State County	Total Households	TV Households	%
	TEXAS			
50% & Over	Bastrop	14,300	14,000	98
	Blanco	2,800	2,800	100
	Burnet	10,900	10,800	99
	Caldwell	9,800	9,600	98

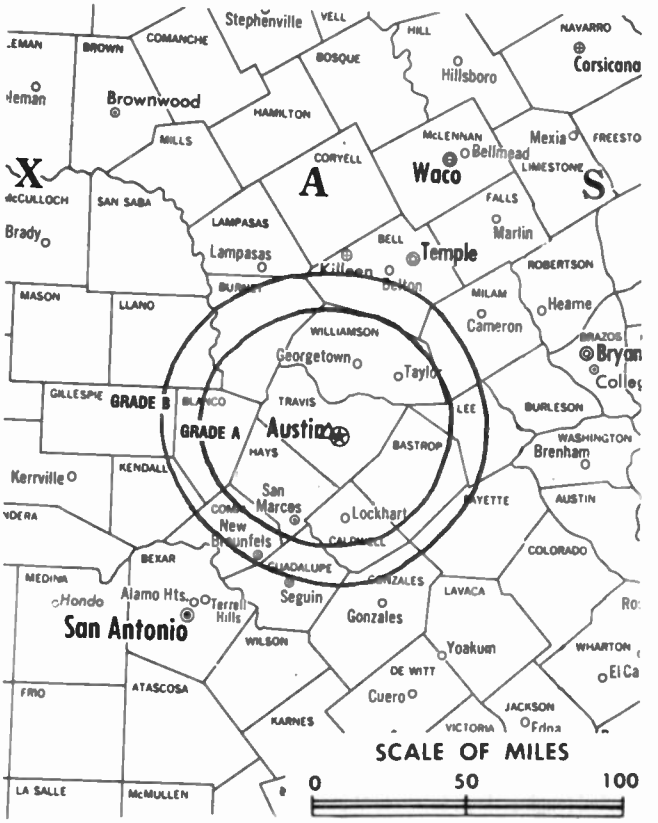

KXAN-TV BPCT-900329KE Granted 4/10/90 American Map Corp., No. 14244

Net Weekly Circulation	State County	Total Households	TV Households	%
50% & Over	Fayette	8,300	8,000	96
	Hays	21,400	21,100	99
	Lee	4,700	4,600	98
	Llano	5,800	5,700	98
	Mason	1,500	1,500	100
	Travis	234,800	232,500	99
	Williamson	44,000	43,400	99
	TEXAS			
Between 25-49%	Burleson	5,400	5,300	98
	Gillespie	6,900	6,700	97
	TEXAS			
Between 5-24%	Bell	66,900	66,400	99
	Brazos	47,400	46,800	99
	Lampasas	6,000	5,900	98
	Lavaca	7,200	7,000	97
	Milam	8,900	8,700	98
	Robertson	6,100	6,000	98
Station Totals		**513,100**	**506,800**	**99**
Net Weekly Circulation (1991)				**308,700**
Average Daily Circulation (1991)				**162,300**

KRTW

Ch. 57

Network Service: None, independent.

Licensee: Pray Inc., 11063 Shady Trail, Dallas, TX 75229.

Studio: 3737 Red Bluff Rd., Pasadena, TX 77503.

Telephone: 713-473-5585.

Technical Facilities: Channel No. 57 (728-734 MHz). Authorized power: 5000-kw max. visual, 500-kw max. aural. Antenna: 1020-ft. above av. terrain, 1017-ft. above ground, 1024-ft. above sea level.

Latitude	29°	38'	47"
Longitude	94°	40'	33"

Holds CP for change to 1919-ft. above av. terrain, 1932-ft. above ground, 1909-ft. above sea level, lat. 29° 17' 56", long. 95° 14' 11", transmitter to 4-mi. SE of corner of Springtown Rd. & Hwy. 35, 8-mi. S of Alvin. BPCT-900612KF.

Transmitter: 0.5-mi. S of Oak Island, Chambers County.

Multichannel TV Sound: Stereo only.

Satellite Earth Station: Comtech, 5-meter C-band; Scientific-Atlanta receivers.

Ownership: Pray Inc.

Began Operation: May 18, 1988.

Represented (legal): Ward & Mendelsohn, P.C.

Represented (engineering): E. Harold Munn Jr. & Associates Inc.

Personnel:
Eldred Thomas, General Manager.
Ruben Mendez, Station & General Sales Manager.
Ron Brown, Chief Engineer.
Nathan Williams, Program Director.

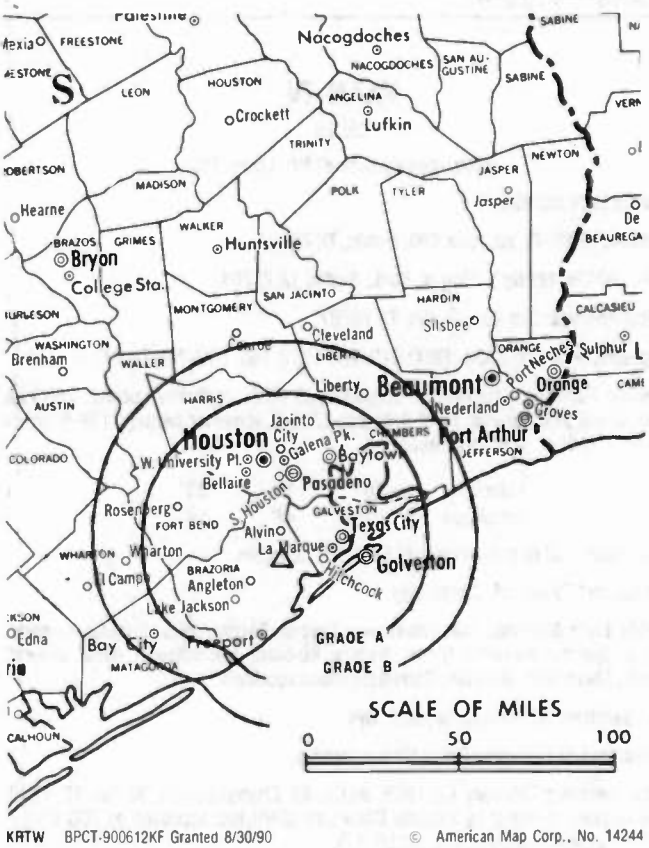

KRTW BPCT-900612KF Granted 8/30/90 © American Map Corp., No. 14244

Highest 30 Sec. Rate: $150.

Arbitron Data: Not available.

City of License: Baytown. **ADI:** Houston. **Rank:** 10.

Texas—Beaumont-Port Arthur

KBMT

Ch. 12

Network Service: ABC.

Licensee: Texas Telecasting Inc., 525 Interstate Hwy. 10 S, Beaumont, TX 77701.

Studio: 525 Interstate Hwy. 10 S, Beaumont, TX 77701.

Mailing Address: Box 1550, Beaumont, TX 77704.

Telephone: 409-833-7512. **Fax:** 409-833-4007.

Technical Facilities: Channel No. 12 (204-210 MHz). Authorized power: 316-kw visual, 42.7-kw aural. Antenna: 1000-ft. above av. terrain, 1032-ft. above ground, 1059-ft. above sea level.

Latitude	30°	11'	26"
Longitude	93°	53'	08"

Transmitter: 2-mi. W of Mauriceville, TX.

Satellite Earth Stations: AFC, 3.7-meter Ku-band; Andrew, 7.3-meter C-band; Andrew, 4.5-meter C-band; Harris, 4.5-meter C-band; Avantek, Harris, M/A-Com receivers.

News Services: AP, CNN.

Ownership: McKinnon Broadcasting Co. (Group Owner).

Began Operation: June 18, 1961. Transfer of control to Harbour TV Systems from A. O. Banning & William G. Hill Jr. approved by FCC Feb. 11, 1976. Sale to Banning & Hill by Devon Corp. approved by FCC Sept. 28, 1973. Sale to present owners by Liberty National Corp. approved by FCC Oct. 21, 1976 (**Television Digest**, Vol. 16:27).

Represented (sales): Katz Television.

Represented (legal): Cohn & Marks.

Represented (engineering): Jules Cohen & Associates, P.C.

Personnel:
Michael D. McKinnon, President.
Max Skiower, Vice President & General Manager.
Tom Michalk, Station & General Sales Manager.
Bob Wilson, Local Sales Manager.
Annamarie Ciramella, National Sales.
Paul Alciatore, Chief Engineer.
Russ Stocton, News Director.
Don Davis, Promotion Director.
Vernon LeJeune, Business Manager.

Highest 30 Sec. Rate: $1000.

NETWORK BASE HOURLY RATE: $425.

City of License: Beaumont. **ADI:** Beaumont-Port Arthur. **Rank:** 133.

Total Households: ©MSI Consumer Market Data as of 1/1/91. TV Homes, TV% and Circulation ©1991 Arbitron. County coverage based on Arbitron study.

Net Weekly Circulation	State County	Total Households	TV Households	%
	LOUISIANA			
50% & Over	Beauregard	11,500	11,300	98
	Calcasieu	62,000	61,500	99
	Cameron	3,400	3,400	100

KBMT BPCT-3266 Granted 1/6/65

© American Map Corp., 14244

Net Weekly Circulation	State County	Total Households	TV Households	%
	TEXAS			
50% & Over	Hardin	14,600	14,400	99
	Jasper	12,400	12,200	98
	Jefferson	92,200	91,600	99
	Newton	4,900	4,800	98
	Orange	28,700	28,500	99
	Tyler	7,500	7,300	97
	LOUISIANA			
Between 5-24%	Vernon	18,500	18,100	98
	TEXAS			
	Sabine	4,300	4,200	98
	San Augustine	3,500	3,400	97
	Shackelford	1,400	1,400	100
Station Totals		**264,900**	**262,100**	**99**
Net Weekly Circulation (1991)				**197,300**
Average Daily Circulation (1991)				**110,900**

Your message in this ad space could cost as little as $95, and it will reach the people important to you!

Television & Cable Factbook

Texas—Beaumont-Port Arthur

KFDM-TV

Ch. 6

Network Service: CBS.

Licensee: Freedom-TV Sub Inc., Box 7128, Beaumont, TX 77726-7128.

Studio: 2955 Interstate 10 E, Beaumont, TX 77702.

Mailing Address: Box 7128, Beaumont, TX 77726-7128.

Telephone: 409-892-6622. **TWX:** 62771648. **Fax:** 409-892-6665.

Technical Facilities: Channel No. 6 (82-88 MHz). Authorized power: 100-kw visual, 20-kw aural. Antenna: 960-ft. above av. terrain, 1031-ft. above ground, 1049-ft. above sea level.

Latitude	30°	08'	24"
Longitude	93°	58'	44"

Transmitter: U.S. Hwy. 90, approx. 2.3-mi. ENE of Vidor, TX.

Satellite Earth Stations: Microdyne, 7-meter C-band; RCA Americom, 4.6-meter Ku-band.

News Service: AP.

Ownership: Freedom Newspapers Inc. (Group Owner).

Began Operation: April 24, 1955. Sale to present owner by Belo Bcstg. Corp. approved by FCC Dec. 13, 1983 (**Television Digest**, Vol. 23:42). Sale to Belo by Beaumont Bcstg. Corp. approved by FCC May 1969 (Vol. 9:19).

Represented (sales): Petry Television Inc.

Represented (legal): Latham & Watkins.

Represented (engineering): Carl T. Jones Corp.

Personnel:
Larry Beaulieu, General Manager.
C. Rix Garey, General Sales Manager.
Suzanne Heise Wolfrom, National Sales Manager.
David Lowell, News Director.
Karen Agnew, Program Director.
Gina Hinson, Promotion Director.
Katherine Read, Business Manager.
Robert Boggs, Production Director.
Richard Kihn, Chief Engineer.

Rates: On request.

City of License: Beaumont. **ADI:** Beaumont-Port Arthur. **Rank:** 133.

Total Households: ©MSI Consumer Market Data as of 1/1/91. TV Homes, TV% and Circulation ©1991 Arbitron. County coverage based on Arbitron study.

Net Weekly Circulation	State County	Total Households	TV Households	%
	TEXAS			
50% & Over	Hardin	14,600	14,400	99
	Jasper	12,400	12,200	98
	Jefferson	92,200	91,600	99

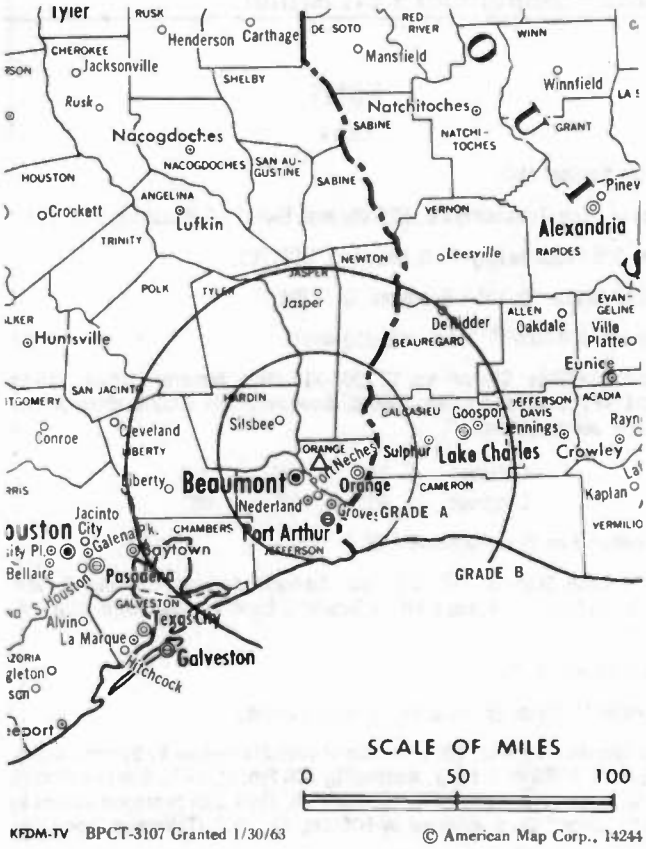

KFDM-TV BPCT-3107 Granted 1/30/63

© American Map Corp., 14244

Net Weekly Circulation	State County	Total Households	TV Households	%
50% & Over	Newton	4,900	4,800	98
	Orange	28,700	28,500	99
	Tyler	7,500	7,300	97
	LOUISIANA			
Between 25-49%	Calcasieu	62,000	61,500	99
	Cameron	3,400	3,400	100
	LOUISIANA			
Between 5-24%	Beauregard	11,500	11,300	98
	TEXAS			
	Liberty	19,500	19,200	98
	Polk	12,700	12,400	98
	Sabine	4,300	4,200	98
	San Augustine	3,500	3,400	97
	Shackelford	1,400	1,400	100
Station Totals		278,600	275,600	99
Net Weekly Circulation (1991)				186,300
Average Daily Circulation (1991)				119,300

Texas—Port Arthur-Beaumont

KJAC-TV

Ch. 4

Network Service: NBC.

Licensee: Southeast Texas Broadcasting Corp., Box 3257, Port Arthur, TX 77643.

Studio: 2900 17th St., Port Arthur, TX 77642.

Mailing Address: Box 3257, Port Arthur, TX 77643.

Telephone: 409-985-5557. **TWX:** 910-886-5307. **Fax:** 409-985-4927.

Technical Facilities: Channel No. 4 (66-72 MHz). Authorized power: 100-kw visual, 20-kw aural. Antenna: 1180-ft. above av. terrain, 1225-ft. above ground, 1249-ft. above sea level.

Latitude	30°	09'	31"
Longitude	93°	59'	11"

Transmitter: NW of State Rte. 235, 2.8-mi. NE of Vidor.

Satellite Earth Station: ADM, 3.38-meter; Drake, Harris receivers.

News Services: AP, NBC, Texas State Network.

Ownership: Price Communications Corp. (Group Owner).

Began Operation: October 22, 1957 equally owned by Port Arthur College & Jefferson Amusement Co. Sale of its 50% by Port Arthur College to Jefferson Amusement approved by FCC Nov. 15, 1965 (**Television Digest**, Vol. 5:43, 47). Transfer of control from Jefferson Amusement to Robert H. Park, Janet Gordon Jack, et al., approved by FCC May 1, 1969. Sale to Clay Communications approved May 31, 1973. Sale to present owner approved by FCC June 23, 1987 (Vol. 27:21).

Represented (sales): Blair Television.

Represented (legal): Mullin, Rhyne, Emmons & Topel, P.C.

Personnel:
Robert Verde, Vice President & General Manager.
Liz Parigi-Stobart, Local Sales Manager.
John Hurt, News Director.
Bob Schnarr, Program Director.
Sammy Graffagnino, Promotion Director.
Gery Meyer, Business Manager.
Charles Ravell, Chief Engineer.

Highest 30 Sec. Rate: $1000.

City of License: Port Arthur. **ADI:** Beaumont-Port Arthur. **Rank:** 133.

Total Households: ©MSI Consumer Market Data as of 1/1/91. TV Homes, TV% and Circulation ©1991 Arbitron. County coverage based on Arbitron study.

Net Weekly Circulation	State County	Total Households	TV Households	%
	TEXAS			
50% & Over	Hardin	14,600	14,400	99
	Jasper	12,400	12,200	98
	Jefferson	92,200	91,600	99
	Newton	4,900	4,800	98

KJAC-TV BPCT-4322 Granted 5/13/70

© American Map Corp., 14244

Net Weekly Circulation	State County	Total Households	TV Households	%
50% & Over	Orange	28,700	28,500	99
	Tyler	7,500	7,300	97
	LOUISIANA			
Between 25-49%	Cameron	3,400	3,400	100
	TEXAS			
	Sabine	4,300	4,200	98
	San Augustine	3,500	3,400	97
	LOUISIANA			
Between 5-24%	Beauregard	11,500	11,300	98
	Calcasieu	62,000	61,500	99
	TEXAS			
	Angelina	25,100	24,800	99
	Liberty	19,500	19,200	98
	Polk	12,700	12,400	98
	San Jacinto	6,100	5,900	97
Station Totals		**308,400**	**304,900**	**99**
Net Weekly Circulation (1991)				**172,500**
Average Daily Circulation (1991)				**97,400**

Texas—Big Spring

KWAB-TV

Ch. 4

(Satellite of KTPX, Odessa, TX)

Network Service: NBC.

Licensee: Midessa Television Co., Box 708-A, Lawton, OK 73502.

Studio: 2500 Kentucky Way, Big Spring, TX 79720.

Telephone: 905-263-4901.

Technical Facilities: Channel No. 4 (66-72 MHz). Authorized power: 12.7-kw visual, 2.51-kw aural. Antenna: 380-ft. above av. terrain, 497-ft. above ground, 2957-ft. above sea level.

Latitude	32°	15'	14"
Longitude	101°	26'	44"

Transmitter: 2500 Kentucky Way, Big Spring.

Satellite Earth Stations: 4 in operation; Harris, M/A-Com, Scientific-Atlanta receivers.

News Services: NBC, UPI.

Ownership: James T. Taylor, Receiver.

Began Operation: January 15, 1956.

Represented (sales): Petry Television Inc.

Represented (legal): Bryan, Cave, McPheeters & McRoberts.

Personnel: See KTPX, Odessa, TX

Rates: Sold in combination with KTPX, Odessa, TX.

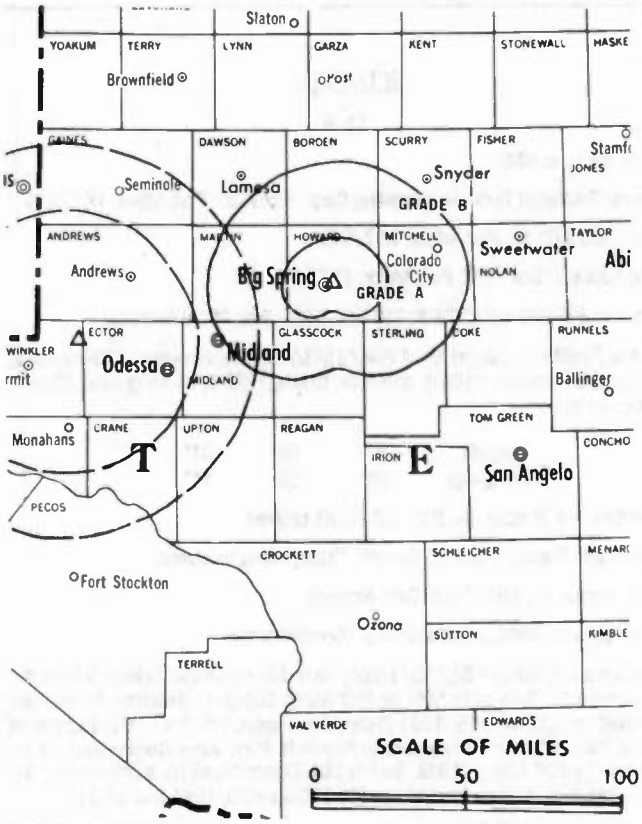

Arbitron Data: Included with KTPX, Odessa, TX.

City of License: Big Spring. **ADI:** Odessa-Midland. **Rank:** 148.

Texas—Brownsville

KVEO

Ch. 23

Network Service: NBC.

Licensee: Associated Broadcasters Inc., 600 Lafayette, Suite 906, Lafayette, LA 70502.

Studio: 394 North Expressway, Brownsville, TX 78521.

Telephone: 512-544-2323. Fax: 512-544-4636.

Technical Facilities: Channel No. 23 (524-530 MHz). Authorized power: 2600-kw max. & 735-kw horizontal visual, 41-kw aural. Antenna: 1487-ft. above av. terrain, 1489-ft. above ground, 1549-ft. above sea level.

Latitude	26°	06'	59"
Longitude	97°	50'	16"

Transmitter: 2-mi. S of La Feria, TX.

Satellite Earth Stations: Harris, 6.1-meter Ku-band; Vertex, 4.57-meter Ku-band; Comtech, 3.5-meter C-band; Harris, M/A-Com, Microwave Assoc. receivers.

News Service: NBC.

Ownership: Associated Broadcasters Inc. (Group Owner).

Began Operation: December 18, 1981. Sale to Valley Bcstg. Co. by Trustee-in-Bankruptcy approved by FCC August 31, 1984. Sale to SouthWest MultiMedia Corp. approved Nov. 29, 1985. FCC approved sale to current owner Oct. 19, 1990.

Represented (sales): Seltel Inc.

Personnel:
Patti C. Smith, General Manager.
Brent Skinner, General Sales Manager.
Lali Rivera, National Sales Manager.
Sherry McFarlane, Local Sales Manager.
Brad Levy, Program, Promotion & Production Director.
Robert Gonzalez, Business Manager.
Ignacio Cantu, Chief Engineer.
Morelsa Garza, Traffic Manager.

Highest 30 Sec. Rate: $750.

NETWORK BASE HOURLY RATE: $200.

City of License: Brownsville. **ADI:** McAllen-Brownsville. **Rank:** 113.

Total Households: ©MSI Consumer Market Data as of 1/1/91. TV Homes, TV% and Circulation ©1991 Arbitron. County coverage based on Arbitron study.

KVEO BPCT-791029KH Granted 9/16/80 © American Map Corp., 14244

Net Weekly Circulation	State County	Total Households	TV Households Households	TV Households %
	TEXAS			
50% & Over	Cameron	79,300	78,300	99
	Hidalgo	109,700	108,100	99
	Starr	10,500	10,200	97
	Willacy	5,100	5,000	98
	TEXAS			
Between 5-24%	Brooks	2,700	2,700	100
Station Totals		**207,300**	**204,300**	**99**
Net Weekly Circulation (1991)				**152,000**
Average Daily Circulation (1991)				**82,200**

Texas—McAllen-Brownsville-Matamoros, Mexico

XHRIO

Ch. 2

Network Service: Telemundo.

Licensee: Amerimex International Media Inc., 2100 Trawood, El Paso, TX 79935.

Studio: 801 Nolana, Suite 201, McAllen, TX 78501.

Mailing Addresses: Box 9112, El Paso, TX 79982; Box 5074, McAllen, TX 78501.

Telephone: 915-595-6700. **Fax:** 915-598-6073.

Technical Facilities: Channel No. 2 (54-60 MHz). Authorized power: 100-kw visual, 20-kw aural. Antenna: 1096-ft. above av. terrain.

Satellite Earth Station: In operation; Scientific-Atlanta.

Began Operation: August 3, 1979.

Represented (sales): Telemundo.

Personnel:
John W. Doran, Executive Vice President & General Manager.
Eddie Gongora, Station Manager.
Emmett Wells, General Sales Manager.
Fred Witt, National Sales Manager & Promotion Director.
Travis Truitt, Chief Engineer.

Rates: On request.

Arbitron Data: Not available.

ADI: McAllen-Brownsville. **Rank:** 113.

KBTX-TV

Ch. 3

(Affiliated with KWTX-TV, Waco, TX)

Network Service: CBS.

Licensee: Brazos Broadcasting Co., Box 3730, Bryan, TX 77805.

Studio: 4141 E. 29th St., Bryan, TX 77802.

Telephone: 409-846-7777. **Fax:** 409-846-1490.

Technical Facilities: Channel No. 3 (60-66 MHz). Authorized power: 70-kw visual, 7-kw aural. Antenna: 1687-ft. above av. terrain, 1705-ft. above ground, 2036-ft. above sea level.

Latitude	30°	33'	10"
Longitude	96°	01'	50"

Transmitter: 4-mi. SE of Carlos, TX.

Satellite Earth Stations: AFC, 4-meter Ku-band; Scientific-Atlanta, 4.6-meter C-band; M/A-Com, Scientific-Atlanta receivers.

News Service: UPI.

Ownership: KWTX Broadcasting Co. (Group Owner).

Began Operation: May 22, 1957.

Represented (sales): Seltel Inc.

Represented (legal): Cordon & Kelly.

Personnel:
M. N. Bostick, Chairman of the Board.
Thomas G. Pears, President.
Jim Baronet, General Manager.
Jon Boaz, Local Sales Manager.
Ulman McMullen, National Sales Manager.
Steve Sandlin, Chief Engineer.
Jeff Braun, News Director.

Rates: On request.

City of License: Bryan. **ADI:** Waco-Temple. **Rank:** 96.

Total Households: ©MSI Consumer Market Data as of 1/1/91. TV Homes, TV% and Circulation ©1991 Arbitron. County coverage based on Arbitron study.

Net Weekly Circulation	State County	Total Households	TV Households	TV Households %
	TEXAS			
50% & Over	Burleson	5,400	5,300	98
	Grimes	5,700	5,600	98
	Leon	5,500	5,300	96
	Madison	3,700	3,600	97
	Robertson	6,100	6,000	98
	San Jacinto	6,100	5,900	97
	Walker	17,400	17,000	98
	TEXAS			
Between 25-49%	Houston	8,900	8,700	98
	Lee	4,700	4,600	98

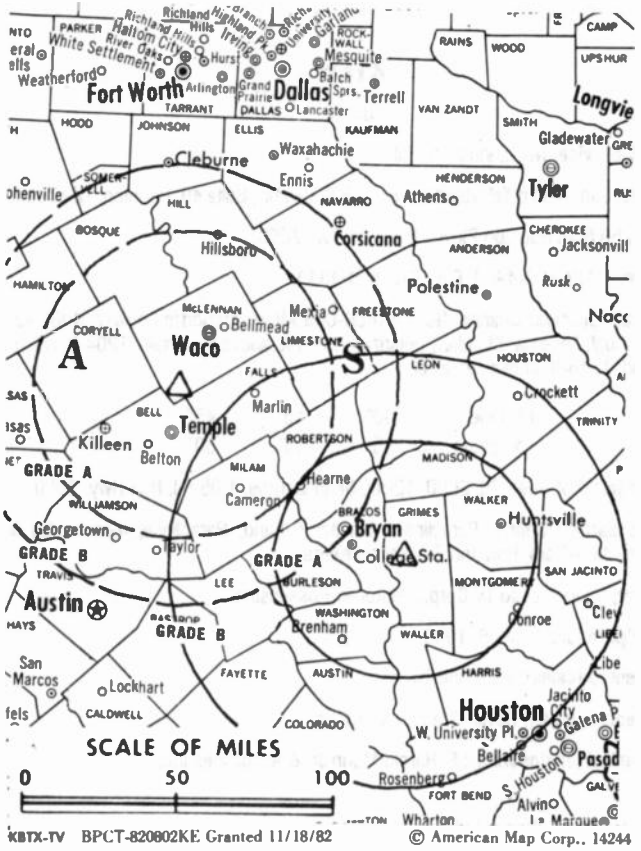

Net Weekly Circulation	State County	Total Households	TV Households	TV Households %
Between 25-49%	Polk	12,700	12,400	98
	Trinity	4,900	4,800	98
	Washington	9,300	9,000	97
	TEXAS			
Between 5-24%	Anderson	14,500	14,300	99
	Austin	7,900	7,700	97
	Chambers	7,800	7,700	99
	Fayette	8,300	8,000	96
	Limestone	8,700	8,500	98
	Milam	8,900	8,700	98
	Montgomery	61,300	60,300	98
Station Totals		**207,800**	**203,400**	**98**
Net Weekly Circulation (1991)				**112,700**
Average Daily Circulation (1991)				**66,500**

NEED BROADCAST TV OR CABLE TV DATA FROM THE FACTBOOK ON TAPE OR DISKETTE? NEED CUSTOMIZED REPORTS?

Call Warren Publishing's Market Research & Data Sales Dept. **202-872-9200**

KTFH

Ch. 49

Network Service: None, independent.

Licensee: San Jacinto Television Corp., 256 N. Belt Dr., Suite 49, Houston, TX 77060.

Studio: 256 Sam Houston Pkwy., Houston, TX 77060.

Telephone: 713-820-4900. **Fax:** 713-820-4840.

Technical Facilities: Channel No. 49 (680-686 MHz). Authorized power: 4082-kw max. visual. Antenna: Circularly polarized, 1178-ft. above av. terrain, 1204-ft. above ground, 1316-ft. above sea level.

Latitude	30°	15'	45"
Longitude	95°	14'	50"

Transmitter: N of State Rd. 2090, 12-mi. SE of Conroe, 1.05-mi. N of Hwy. 2090.

Satellite Earth Stations: Paraclipse, 4-meter C-band; Paraclipse, 4-meter Ku & C-band; M/A-Com, Houston Tracker receivers.

Ownership: San Jacinto TV Corp., Debtor-in-Possession.

Began Operation: June 16, 1989.

Represented (sales): Katz Television.

Represented (legal): Davis, Graham & Stubbs.

Represented (engineering): E. Harold Munn Jr. & Associates Inc.

Personnel:
Timothy Crosby, General Manager.
Larry Safir, General Sales Manager.
Calvin Smith, Chief Engineer.
Cynthia Vigil, Business Manager.

Highest 30 Sec. Rate: $1000.

Arbitron Data: Not available. **City of License:** Conroe. **ADI:** Houston. **Rank:** 10.

Texas—Corpus Christi

KIII

Ch. 3

Network Service: ABC.

Licensee: Texas Television Inc., 4750 South Padre Island Dr., Corpus Christi, TX 78411.

Studio: South Padre Island Dr. & Everhart Rd., Corpus Christi, TX 78411.

Mailing Address: Box 6669, Corpus Christi, TX 78411.

Telephone: 512-854-4733. **Fax:** 512-855-8419.

Technical Facilities: Channel No. 3 (60-66 MHz). Authorized power: 100-kw visual, 10-kw aural. Antenna: 860-ft. above av. terrain, 899-ft. above ground, 949-ft. above sea level.

Latitude	27°	39'	29"
Longitude	97°	36'	04"

Transmitter: Near Petronilla, 15-mi. SW of Corpus Christi.

Multichannel TV Sound: Stereo only.

Satellite Earth Stations: Harris, 6.1-meter C-band; Andrew C-band; Andrew, Harris receivers.

News Services: NIWS, CNN.

Ownership: McKinnon Broadcasting Co. (Group Owner).

Began Operation: May 4, 1964 on Ch. 3. Prior to transfer of control to Clinton D. McKinnon, station operated as KVDO-TV on Channel 22 from June 9, 1954 until it left the air Aug. 19, 1957 and later was granted change to Ch. 3.

Represented (sales): Katz Television.

Represented (legal): Cohn & Marks.

Represented (engineering): Jules Cohen & Associates, P.C.

Personnel:
Michael D. McKinnon, President.
Max Sklower, General Manager.
Billy Brotherton, Vice President, Station & General Sales Manager.
Nancy Yuhasz, National Sales Manager.
Fred Hoffman, Chief Engineer.
Rob Dean, News Director.
Kathryn Childers, Promotion & Marketing Director.
Leonard Roper, Business Manager.

Highest 30 Sec. Rate: $650.

NETWORK BASE HOURLY RATE: $500.

City of License: Corpus Christi. **ADI:** Corpus Christi. **Rank:** 124.

Total Households: ©MSI Consumer Market Data as of 1/1/91. TV Homes, TV% and Circulation ©1991 Arbitron. County coverage based on Arbitron study.

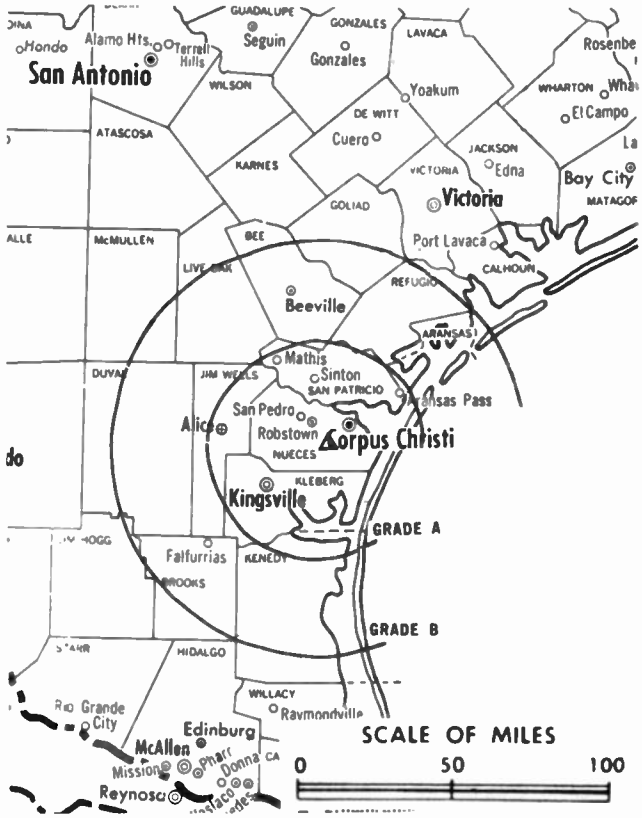

KIII BMPCT-5945 Granted 11/7/63 © American Map Corp., 14244

Net Weekly Circulation	State County	Total Households	TV Households	
			Households	%
	TEXAS			
50% & Over	Aransas	7,000	6,900	99
	Bee	9,000	8,800	98
	Brooks	2,700	2,700	100
	Duval	4,200	4,100	98
	Jim Hogg	1,800	1,700	94
	Jim Wells	12,500	12,300	98
	Kenedy	200	200	100
	Kleberg	10,600	10,500	99
	Live Oak	3,400	3,300	97
	Nueces	103,300	102,200	99
	Refugio	3,000	3,000	100
	San Patricio	19,300	19,000	98
	TEXAS			
Between 25-49%	Zapata	3,000	2,900	97
Station Totals		**180,000**	**177,600**	**99**
Net Weekly Circulation (1991)				**160,400**
Average Daily Circulation (1991)				**111,500**

Texas—Corpus Christi

KORO

Ch. 28

Network Service: Univision.

Licensee: Telecorpus Inc., 102 N. Mesquite, Corpus Christi, TX 78401.

Studio: 102 N. Mesquite, Corpus Christi, TX 78401.

Telephone: 512-883-2823.

Technical Facilities: Channel No. 28 (554-560 MHz). Authorized power: 1459-kw max. visual, 146-kw max. aural. Antenna: 762-ft. above av. terrain, 750-ft. above ground, 820-ft. above sea level.

Latitude	27°	45'	11"
Longitude	97°	38'	14"

Transmitter: 2-mi. S of Hwy. 44 on Ch. 10 Rd., 2-mi. SE of Robstown.

Satellite Earth Station: Comtech, 10-meter.

News Service: AP.

Ownership: Telecorpus Inc.

Began Operation: April 13, 1977.

Represented (sales): Univision.

Personnel:
Servando Caballero, General Manager.
Suzel Mendieta, Assistant Station Manager.
Rene Bosquez, Local Sales Manager.
Javier Colmenero, News Director.
Felipe Franco, Chief Engineer.

Highest 30 Sec. Rate: $210.

City of License: Corpus Christi. **ADI:** Corpus Christi. **Rank:** 124.

Total Households: ©MSI Consumer Market Data as of 1/1/91. TV Homes, TV% and Circulation ©1991 Arbitron. County coverage based on Arbitron study.

Net Weekly Circulation	State County	Total Households	TV Households	
			Households	%
	TEXAS			
Between 5-24%	Bee	9,000	8,800	98
	Duval	4,200	4,100	98
	Jim Wells	12,500	12,300	98
	Kenedy	200	200	100

KORO BPCT—870326KH Granted 6/27/87 © American Map Corp., No. 14244

Net Weekly Circulation	State County	Total Households	TV Households	
			Households	%
Between 5-24%	Kleberg	10,600	10,500	99
	Nueces	103,300	102,200	99
	Refugio	3,000	3,000	100
	San Patricio	19,300	19,000	98
Station Totals		**162,100**	**160,100**	**99**
Net Weekly Circulation (1991)				**25,000**
Average Daily Circulation (1991)				**13,600**

Texas—Corpus Christi

KRIS-TV

Ch. 6

Network Service: NBC.

Licensee: Gulf Coast Broadcasting Co., Box 840, Corpus Christi, TX 78403.

Studio: 409 S. Staples St., Corpus Christi, TX 78401.

Telephone: 512-886-6100. **TWX:** 910-876-1442. **Fax:** 512-887-6666.

Technical Facilities: Channel No. 6 (82-88 MHz). Authorized power: 100-kw visual, 20-kw aural. Antenna: Circularly polarized, 954-ft. above av. terrain, 945-ft. above ground, 1007-ft. above sea level.

Latitude	27°	44'	28"
Longitude	97°	36'	08"

Transmitter: Violet Rd., 2.94-mi. S of Violet community, SW of city limits.

Multichannel TV Sound: Stereo and separate audio program.

Satellite Earth Stations: Harris, 9.1-meter Ku-band; Harris, 6.1-meter C-band; Harris, 4.1-meter Ku-band; Harris receivers.

News Service: AP.

Ownership: Gulf Coast Broadcasting Co.

Began Operation: May 25, 1956.

Represented (sales): Petry Television Inc.

Represented (legal): Nixon, Hargrave, Devans & Doyle.

Represented (engineering): Cohen, Dippell & Everist, P.C.

Personnel:
T. Frank Smith Jr., President & General Manager.
Charlie Brite, General Sales Manager.
Bob White, National Sales Manager.
Steve West, Chief Engineer.
Fred Jordan, News Director.
Susan M. Hines, Business Manager.
Manny Alvarez, Public Service Director.

Highest 30 Sec. Rate: $1000.

NETWORK BASE HOURLY RATE: $600.

City of License: Corpus Christi. **ADI:** Corpus Christi. **Rank:** 124.

Total Households: ©MSI Consumer Market Data as of 1/1/91. TV Homes, TV% and Circulation ©1991 Arbitron. County coverage based on Arbitron study.

Net Weekly Circulation	State County	Total Households	TV Households	%
	TEXAS			
50% & Over	Aransas	7,000	6,900	99
	Bee	9,000	8,800	98
	Brooks	2,700	2,700	100
	Duval	4,200	4,100	98
	Jim Hogg	1,800	1,700	94
	Jim Wells	12,500	12,300	98
	Kenedy	200	200	100

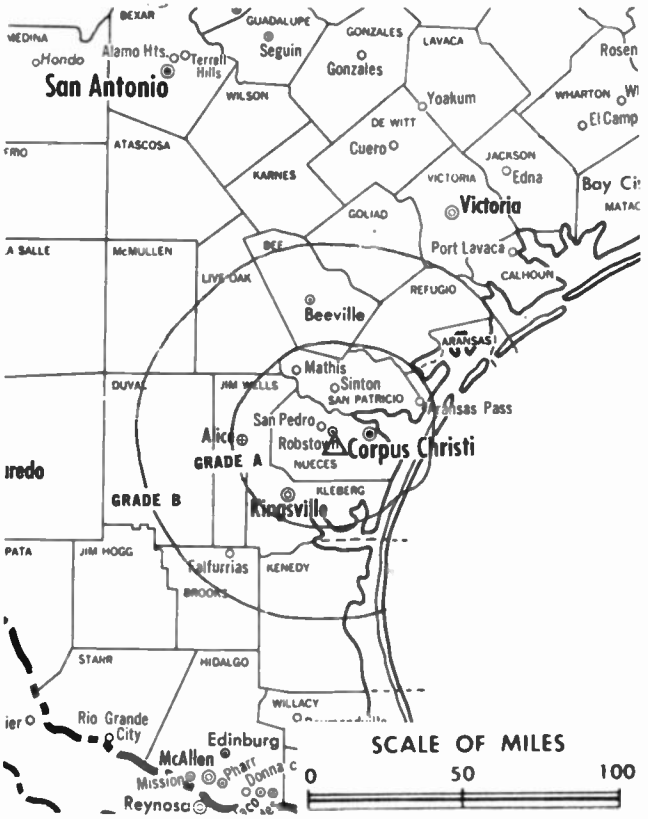

KRIS-TV BPCT—860915KF Granted 11/19/86 © American Map Corp., No. 14244

Net Weekly Circulation	State County	Total Households	TV Households	%
50% & Over	Kleberg	10,600	10,500	99
	Live Oak	3,400	3,300	97
	Nueces	103,300	102,200	99
	Refugio	3,000	3,000	100
	San Patricio	19,300	19,000	98
	TEXAS			
Between 25-49%	Zapata	3,000	2,900	97
	TEXAS			
Between 5-24%	Goliad	1,900	1,900	100
Station Totals		**181,900**	**179,500**	**99**
Net Weekly Circulation (1991)				**150,100**
Average Daily Circulation (1991)				**96,400**

Some 23,705 key industry people can see your message when you advertise in the
Television & Cable Factbook

Texas—Corpus Christi

KZTV

Ch. 10

(Operates satellite KVTV, Laredo, TX)

Network Service: CBS.

Licensee: K-SIX Television Inc., 301 Artesian St., Corpus Christi, TX 78401.

Studio: 301 Artesian St., Corpus Christi, TX 78401.

Mailing Address: Box TV-10, Corpus Christi, TX 78403.

Telephone: 512-883-7070.

Technical Facilities: Channel No. 10 (192-198 MHz). Authorized power: 316-kw visual, 47.9-kw aural. Antenna: 940-ft. above av. terrain, 982-ft. above ground, 1049-ft. above sea level.

Latitude	27°	46'	50"
Longitude	97°	38'	03"

Transmitter: State Hwy. 44, 1.7-mi. E of Robstown, TX.

Satellite Earth Stations: 4 in operation; Pinzone, RCA, Scientific-Atlanta receivers.

AM Affiliate: KSIX, 1-kw, 1230 kHz (CBS).

News Services: AP, CBS.

Ownership: K-SIX Television Inc.

Began Operation: September 30, 1956.

Represented (sales): Seltel Inc.

Personnel:
Vann M. Kennedy, President & General Manager.
Gene Looper, Program Director.
Jim Bixler, Commercial Manager.
Lester Waters, Chief Engineer.
Walter Furley, News Director.
Alice Benson, Promotion Director.

Highest 30 Sec. Rate: $450.

NETWORK BASE HOURLY RATE: $450.

City of License: Corpus Christi. **ADI:** Corpus Christi. **Rank:** 124.

Total Households: ©MSI Consumer Market Data as of 1/1/91. TV Homes, TV% and Circulation ©1991 Arbitron. County coverage based on Arbitron study.

Net Weekly Circulation	State County	Total Households	TV Households	TV Households %
	TEXAS			
50% & Over	Aransas	7,000	6,900	99
	Bee	9,000	8,800	98
	Brooks	2,700	2,700	100
	Duval	4,200	4,100	98
	Jim Hogg	1,800	1,700	94

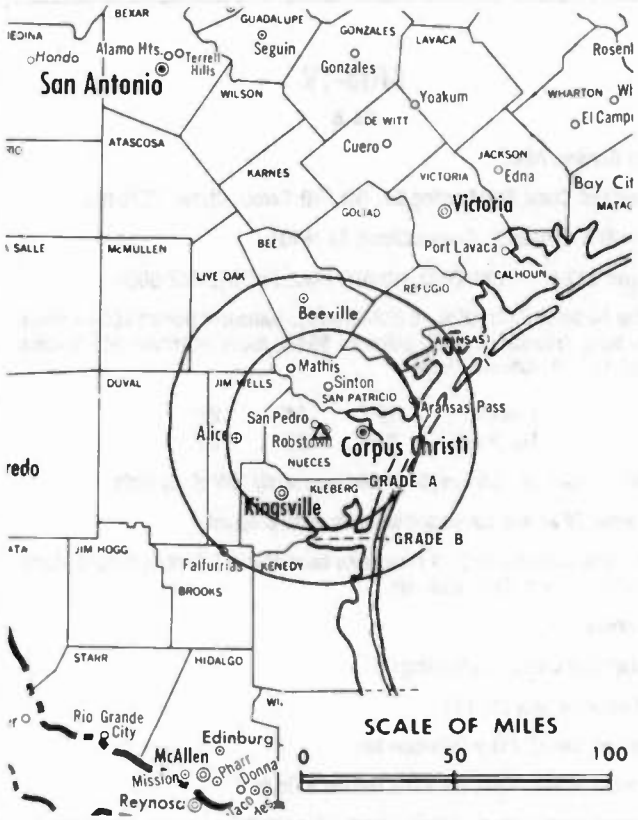

KZTV BPCT-3299 Granted 3/17/64

© American Map Corp., 14244

Net Weekly Circulation	State County	Total Households	TV Households	TV Households %
50% & Over	Jim Wells	12,500	12,300	98
	Kenedy	200	200	100
	Kleberg	10,600	10,500	99
	Live Oak	3,400	3,300	97
	Nueces	103,300	102,200	99
	Refugio	3,000	3,000	100
	San Patricio	19,300	19,000	98
	TEXAS			
Between 25-49%	Calhoun	7,600	7,500	99
	Goliad	1,900	1,900	100
	Zapata	3,000	2,900	97
	TEXAS			
Between 5-24%	Victoria	26,600	26,200	98
Station Totals		**216,100**	**213,200**	**99**
Net Weekly Circulation (1991)				**155,300**
Average Daily Circulation (1991)				**89,000**

Texas—Dallas

KDAF

Ch. 33

Network Service: Fox.

Licensee: News America Television Inc., 8001 John Carpenter Freeway, Dallas, TX 75247.

Studio: 8001 John Carpenter Freeway, Dallas, TX 75247.

Telephone: 214-634-8833. **Fax:** 214-634-0435.

Technical Facilities: Channel No. 33 (584-590 MHz). Authorized power: 5000-kw max. visual, 500-kw max. aural. Antenna: 1696-ft. above av. terrain, 1501-ft. above ground, 2321-ft. above sea level.

Latitude	32°	35'	21.50"
Longitude	96°	58'	10.00"

Transmitter: Belt Line Rd., 0.81-mi. W of Cedar Hill Rd., Cedar Hill.

Satellite Earth Stations: Harris, 6.1-meter C-band; Harris, 4.57-meter C-band; Scientific-Atlanta, 4.5-meter Ku-band; Harris, Scientific-Atlanta, Standard Agile Omni receivers.

Ownership: Fox Television Stations Inc. (Group Owner).

Began Operation: September 29, 1980. Sale to present owner by Metromedia approved by FCC Nov. 14, 1985. Sale to Metromedia by Sheldon K. Turner and Nolanda Turner Hill approved by FCC Nov. 8, 1983.

Represented (sales): Petry Television Inc.

Personnel:
D. Gayle Brammer, Vice President & General Manager.
Kathy Saunders, Vice President & General Sales Manager.
Bill Munk, Local Sales Manager.
Linda Griffin, Programming Director.
Charles Biondo, Advertising & Promotion Manager.
Sheri Germain-Stambaugh, Business Manager.
Carl Cramer, Marketing Director.
Joe Maggio, Chief Engineer.

Rates: On request.

City of License: Dallas. **ADI:** Dallas-Fort Worth. **Rank:** 7.

Total Households: ©MSI Consumer Market Data as of 1/1/91. TV Homes, TV% and Circulation ©1991 Arbitron. County coverage based on Arbitron study.

Net Weekly Circulation	State County	Total Households	TV Households Households	TV Households %
	TEXAS			
50% & Over	Hood	12,700	12,600	99
	Johnson	35,300	35,000	99
	Rockwall	10,300	10,200	99
	Tarrant	437,200	434,400	99
	TEXAS			
Between 25-49%	Collin	79,300	78,500	99
	Dallas	745,800	741,100	99
	Denton	84,500	83,800	99
	Ellis	29,100	28,800	99
	Erath	10,700	10,600	99
	Grayson	38,800	38,400	99
	Kaufman	19,800	19,500	98
	Limestone	8,700	8,500	98
	Navarro	15,400	15,200	99

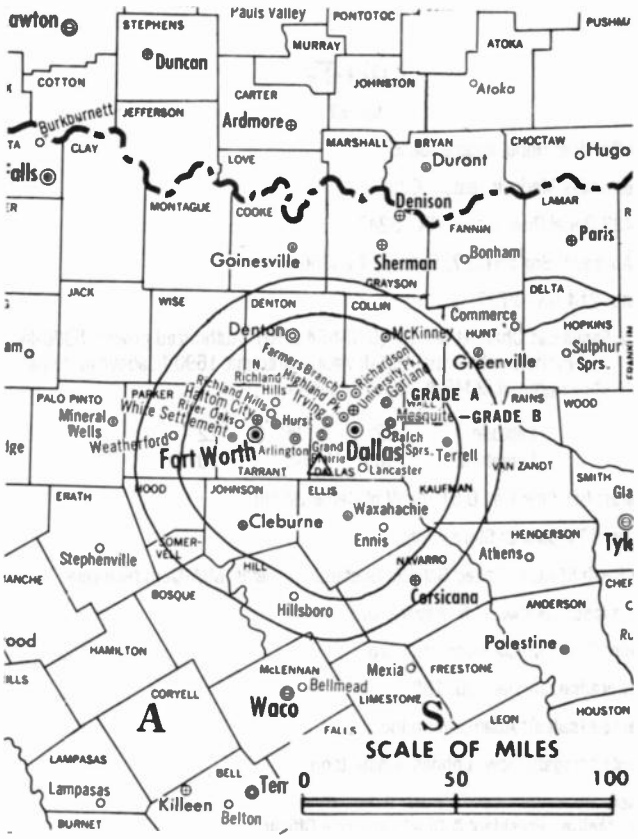

KDAF BPCT—840330KE Granted 4/25/84

© American Map Corp., No. 14244

Net Weekly Circulation	State County	Total Households	TV Households Households	TV Households %
Between 25-49%	Parker	24,000	23,800	99
	Somervell	2,300	2,300	100
	Wise	13,500	13,400	99
	OKLAHOMA			
Between 5-24%	Bryan	13,600	13,400	99
	Love	3,300	3,300	100
	Marshall	5,200	5,100	98
	TEXAS			
	Anderson	14,500	14,300	99
	Bosque	6,500	6,400	98
	Cooke	11,700	11,600	99
	Fannin	10,200	10,000	98
	Freestone	6,500	6,400	98
	Henderson	23,800	23,400	98
	Hopkins	11,800	11,600	98
	Hunt	26,900	26,600	99
	Jack	2,800	2,800	100
	Montague	7,300	7,200	99
	Palo Pinto	9,800	9,700	99
	Rains	2,800	2,800	100
	Van Zandt	16,000	15,700	98
	Wood	11,900	11,700	98
Station Totals		**1,752,000**	**1,738,100**	**99**
Net Weekly Circulation (1991)				**775,500**
Average Daily Circulation (1991)				**279,000**

Texas—Dallas-Fort Worth

KDFI-TV

Ch. 27

Network Service: None, independent.

Licensee: Dallas Media Investors Corp.

Studio: 433 Regal Row, Dallas, TX 75247.

Mailing Address: Box 561427, Dallas, TX 75356.

Telephone: 214-637-2727.

Technical Facilities: Channel No. 27 (548-554 MHz). Authorized power: 5000-kw max. & 1490-kw horizontal visual, 251-kw aural. Antenna: 1690-ft. above av. terrain, 1529-ft. above ground, 2349-ft. above sea level.

Latitude	32°	35'	22"
Longitude	96°	58'	10"

Transmitter: Belt Line Rd., 0.81-mi. W of Cedar Hill Rd.

Multichannel TV Sound: Stereo only.

Satellite Earth Station: United Satellite Systems, 5-meter; M/A-Com receivers.

News Services: Southwest Newswire, UPI.

Ownership: Dallas Media Investors Corp.

Began Operation: January 26, 1981.

Represented (sales): Adam Young Inc.

Represented (legal): Dow, Lohnes & Albertson.

Personnel:
John A. McKay, President & Chief Executive Officer.
Mark Lamberti, Vice President & Director of Broadcast Operations.
Dan Corken, General Sales Manager.
Joe Zambardino, National Sales Manager.
Rich Martin, Chief Engineer.
Kimberly Sue Jenkins, Promotion Director.
Raymond Luckey, Business Manager.

Rates: On request.

City of License: Dallas. **ADI:** Dallas-Fort Worth. **Rank:** 7.

Total Households: ©MSI Consumer Market Data as of 1/1/91. TV Homes, TV% and Circulation ©1991 Arbitron. County coverage based on Arbitron study.

Net Weekly Circulation	State County	Total Households	TV Households	%
	TEXAS			
50% & Over	Johnson	35,300	35,000	99
	TEXAS			
Between 25-49%	Bosque	6,500	6,400	98
	Dallas	745,800	741,100	99
	Ellis	29,100	28,800	99
	Erath	10,700	10,600	99
	Fannin	10,200	10,000	98
	Grayson	38,800	38,400	99
	Hood	12,700	12,600	99
	Jack	2,800	2,800	100
	Kaufman	19,800	19,500	98
	Limestone	8,700	8,500	98
	Navarro	15,400	15,200	99

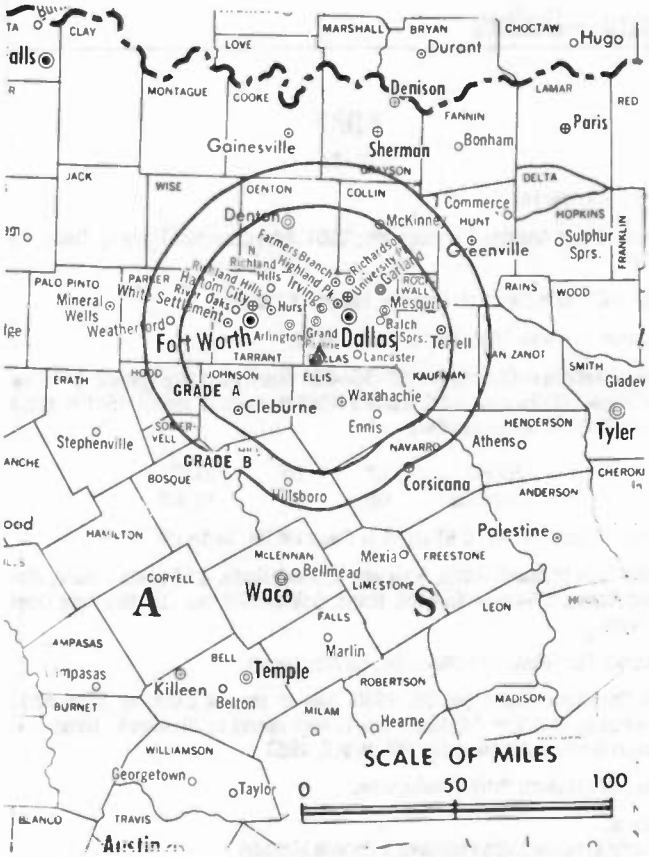

KDFI-TV BPCT—4692 Granted 2/11/80 © American Map Corp., No. 14244

Net Weekly Circulation	State County	Total Households	TV Households	%
Between 25-49%	Palo Pinto	9,800	9,700	99
	Rains	2,800	2,800	100
	Somervell	2,300	2,300	100
	Tarrant	437,200	434,400	99
	Wise	13,500	13,400	99
	OKLAHOMA			
Between 5-24%	Love	3,300	3,300	100
	Marshall	5,200	5,100	98
	TEXAS			
	Collin	79,300	78,500	99
	Cooke	11,700	11,600	99
	Denton	84,500	83,800	99
	Henderson	23,800	23,400	98
	Hill	10,900	10,800	99
	Hopkins	11,800	11,600	98
	Hunt	26,900	26,600	99
	Montague	7,300	7,200	99
	Parker	24,000	23,800	99
	Rockwall	10,300	10,200	99
	Wood	11,900	11,700	98
Station Totals		**1,712,300**	**1,699,100**	**99**
Net Weekly Circulation (1991)				**506,900**
Average Daily Circulation (1991)				**142,500**

KDFW-TV

Ch. 4

Network Service: CBS.

Licensee: KDFW-TV Inc., 400 N. Griffin St., Dallas, TX 75202.

Studio: 400 N. Griffin St., Dallas, TX 75202.

Telephone: 214-720-4444. **TWX:** 910-861-4111. **Fax:** 214-720-3207.

Technical Facilities: Channel No. 4 (66-72 MHz). Authorized power: 100-kw visual, 20-kw aural. Antenna: 1677-ft. above av. terrain, 1496-ft. above ground, 2306-ft. above sea level.

Latitude	32°	35'	06"
Longitude	96°	58'	41"

Holds CP for change to 1306-ft. above av. terrain, 1102-ft. above ground, 1929-ft. above sea level; lat. 32° 35' 17", long. 96° 58' 34". BPCT-900821KE.

Transmitter: Cedar Hill at junction of Belt Line & Mansfield Rds.

Multichannel TV Sound: Stereo only.

Satellite Earth Stations: Scientific-Atlanta, 7-meter C-band; Scientific-Atlanta, 4.6-meter C-band; Vertex, 6.1-meter; Vertex, 4.6-meter C-band; Vertex, 4.6-meter Ku-band.

News Services: AP, CBS, DataTime, HMS, NIWS, UPI.

Ownership: Times Mirror Broadcasting (Group Owner).

Began Operation: December 3, 1949. Sale to present owner by Times Herald Printing Co. along with Dallas-Times Herald, approved by FCC May 15, 1970 (**Television Digest**, Vol. 9:38; 10:20).

Represented (sales): Katz Television.

Represented (legal): Wilmer, Cutler & Pickering.

Represented (engineering): Lohnes & Culver.

Personnel:
Jeff Rosser, Vice President & General Manager.
Mike Sechrist, Vice President, News.
Frank Gregg, Vice President, Sales.
Howard Murphy, Vice President, Finance.
Bob Brock, Local Sales Manager.
Rick Thompson, National Sales Manager.
James D. Withers, Director of Engineering.
Joe Bell, Program Director.
Karen Cage, Public Relations Director.
Ann Rollins, Business Manager.
Jim Monroe, Marketing Director.

Rates: On request.

City of License: Dallas. **ADI:** Dallas-Fort Worth. **Rank:** 7.

Total Households: ©MSI Consumer Market Data as of 1/1/91. TV Homes, TV% and Circulation ©1991 Arbitron. County coverage based on Arbitron study.

Net Weekly Circulation	State County	Total Households	TV Households	%
	TEXAS			
50% & Over	Anderson	14,500	14,300	99
	Bosque	6,500	6,400	98
	Collin	79,300	78,500	99
	Comanche	5,100	5,000	98
	Cooke	11,700	11,600	99
	Dallas	745,800	741,100	99
	Delta	1,800	1,800	100
	Denton	84,500	83,800	99
	Ellis	29,100	28,800	99
	Erath	10,700	10,600	99
	Fannin	10,200	10,000	98
	Franklin	3,200	3,100	97
	Freestone	6,500	6,400	98
	Grayson	38,800	38,400	99

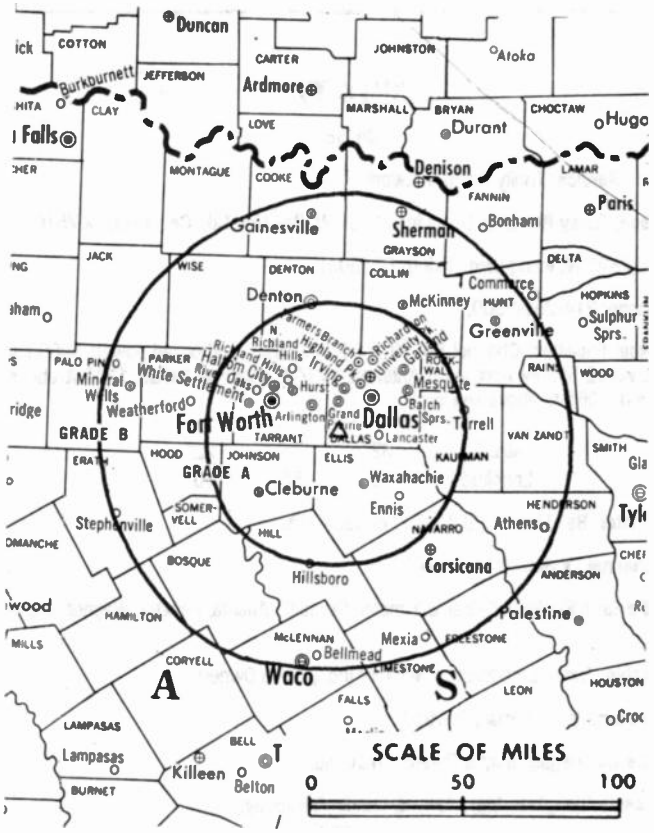

KDFW-TV BPCT-881130KF Granted 1/31/89

© American Map Corp., No. 14244

Net Weekly Circulation	State County	Total Households	TV Households	%
50% & Over	Henderson	23,800	23,400	98
	Hill	10,900	10,800	99
	Hood	12,700	12,600	99
	Hopkins	11,800	11,600	98
	Hunt	26,900	26,600	99
	Jack	2,800	2,800	100
	Johnson	35,300	35,000	99
	Kaufman	19,800	19,500	98
	Lamar	17,400	16,900	97
	Navarro	15,400	15,200	99
	Palo Pinto	9,800	9,700	99
	Parker	24,000	23,800	99
	Rains	2,800	2,800	100
	Rockwall	10,300	10,200	99
	Smith	58,300	57,600	99
	Somervell	2,300	2,300	100
	Tarrant	437,200	434,400	99
	Van Zandt	16,000	15,700	98
	Wise	13,500	13,400	99
	Wood	11,900	11,700	98
	OKLAHOMA			
Between 25-49%	Choctaw	6,200	6,000	97
	Mc Curtain	13,300	13,000	98
	TEXAS			
	Camp	4,200	4,100	98
	Cherokee	15,400	15,100	98
	Hamilton	3,600	3,500	97
	Mills	1,800	1,800	100
	Montague	7,300	7,200	99

(Continued on page A-1165)

Station Totals	**2,084,200**	**2,065,300**	**99**
Net Weekly Circulation (1991)			**1,566,200**
Average Daily Circulation (1991)			**833,600**

KDTX-TV

Ch. 58

Network Service: Trinity Bcstg. Network.

Licensee: Trinity Bcstg. of Texas Inc., 1360 W. Belt Line Rd., Cedar Hill, TX 75104.

Studio: 2823 W. Irving Blvd., Irving, TX 75061.

Telephone: 214-291-9900.

Technical Facilities: Channel No. 58 (734-740 MHz). Authorized power: 5000-kw max. visual, 500-kw max. aural. Antenna: 1437-ft. above av. terrain, 1241-ft. above ground, 2061-ft. above sea level.

Latitude	32°	35'	22"
Longitude	96°	58'	10"

Transmitter: Belt Line Rd., 0.8-mi. W of Cedar Hill.

Multichannel TV Sound: Stereo only.

Satellite Earth Stations: Dalsat, 9.2-meter; Scientific-Atlanta, 7-meter; Wagner receivers.

Ownership: Trinity Broadcasting Network Inc. (Group Owner).

Began Operation: February 9, 1987.

Represented (legal): May & Dunne, Chartered.

Represented (engineering): du Treil, Lundin & Rackley.

Personnel:
Phil Crouch, Station Manager.
Steve Fjordbak, Production Manager.
Dana Hooper, Public Affairs Director.
Jan Irby, Promotion Director.
Page Graham, Chief Engineer.

Highest 30 Sec. Rate: $95.

City of License: Dallas. **ADI:** Dallas-Fort Worth. **Rank:** 7.

Total Households: ©MSI Consumer Market Data as of 1/1/91. TV Homes, TV% and Circulation ©1991 Arbitron. County coverage based on Arbitron study.

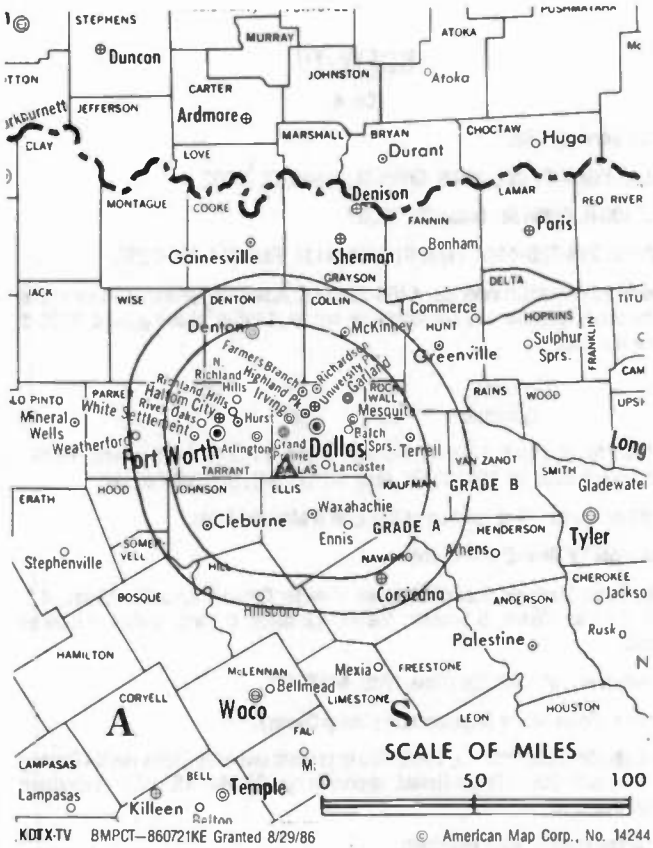

KDTX-TV BMPCT—860721KE Granted 8/29/86 © American Map Corp., No. 14244

Net Weekly Circulation	State County	Total Households	TV Households	%
	TEXAS			
Between 5-24%	Johnson	35,300	35,000	99
	Van Zandt	16,000	15,700	98
Station Totals		**51,300**	**50,700**	**99**
Net Weekly Circulation (1991)				**40,900**
Average Daily Circulation (1991)				**14,500**

Texas—Fort Worth-Dallas

KFWD

Ch. 52

Network Service: Telemundo.

Licensee: Interspan Communications, 1720 Regal Row, Suite 240, Dallas, TX 75235.

Studio: 1720 Regal Row, Suite 240, Dallas, TX 75235.

Telephone: 214-263-8137. **Fax:** 214-637-4930.

Technical Facilities: Channel No. 52 (698-704 MHz). Authorized power: 5000-kw max. visual. Antenna: 1076-ft. above av. terrain, 1053-ft. above ground, 1680-ft. above sea level.

Latitude	32°	45'	01"
Longitude	97°	16'	07"

Transmitter: Near 3900 Barnett St., Fort Worth.

Ownership: HIC Broadcast Partners; Ronald Ulloa.

Began Operation: September 1, 1988.

Represented (legal): Paul, Hastings, Janofsky & Walker.

Represented (engineering): Silliman & Silliman.

Personnel:
Arthur Gray, Station Manager.
Cerise Carter, Local Sales Manager.
Lolly Briano, Promotion Director.
Bill Wise, Chief Engineer.

Rates: On request.

City of License: Fort Worth. **ADI:** Dallas-Fort Worth. **Rank:** 7.

Total Households: ©MSI Consumer Market Data as of 1/1/91. TV Homes, TV% and Circulation ©1991 Arbitron. County coverage based on Arbitron study.

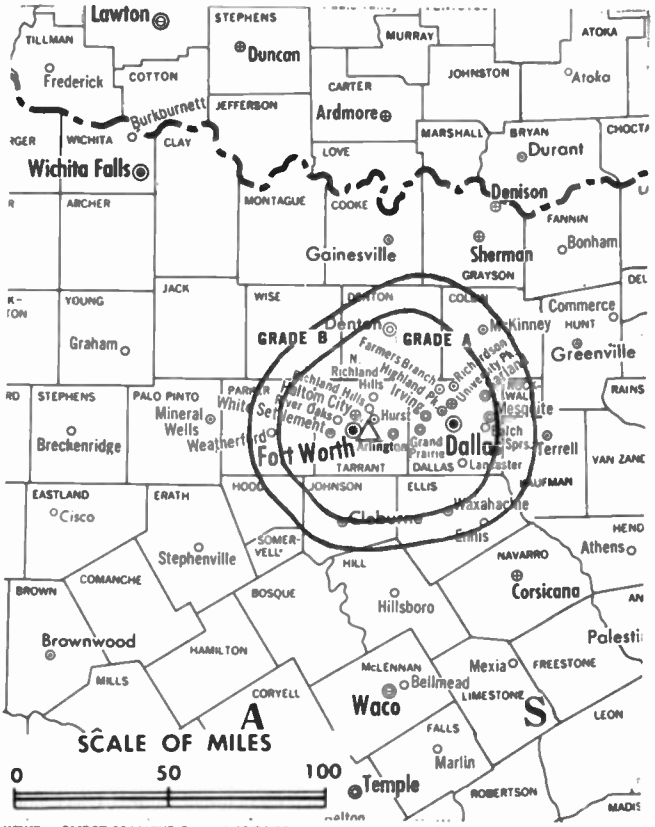

KFWD BMPCT-881117KF Granted 12/21/88 © American Map Corp., No. 14244

Net Weekly Circulation	State / County	Total Households	TV Households	TV Households %
	TEXAS			
Between 5-24%	Johnson	35,300	35,000	99
Station Totals		**35,300**	**35,000**	**99**
Net Weekly Circulation (1991)				**23,300**
Average Daily Circulation (1991)				**12,100**

Texas—Fort Worth-Dallas

KTVT

Ch. 11

Network Service: None, independent.

Licensee: Gaylord Broadcasting Co., 10111 N. Central Expwy., Dallas, TX 75231.

Studio: 5233 Bridge St., Fort Worth, TX 76103.

Mailing Address: Box 2495, Fort Worth, TX 76113.

Dallas Sales Office: Suite 170, 12222 Merit Dr., Dallas, TX 75251.

Telephones: 817-451-1111, Fort Worth; 214-770-4411, Dallas.

Fax: 817-457-1897.

Technical Facilities: Channel No. 11 (198-204 MHz). Authorized power: 316-kw visual, 31.6-kw aural. Antenna: 1669-ft. above av. terrain, 1553-ft. above ground, 2349-ft. above sea level.

Latitude	32°	34'	43"
Longitude	96°	57'	12"

Transmitter: Approx. 0.7-mi. S of Cedar Hill, TX.

Multichannel TV Sound: Stereo only.

Satellite Earth Stations: Harris, 6.1-meter C-band; Harris, 4.7-meter C-band; Harris, 3-meter C-band; Vertex receivers.

News Service: AP.

Ownership: Gaylord Broadcasting Co. (Group Owner).

Began Operation: September 11, 1955. Sale to present owner by NAFI Telecasting approved Aug. 1, 1962 (**Television Digest**, Vol. 2:11, 32). Sale to NAFI Telecasting by Texas State Network approved July 27, 1960 by FCC (Vol. 16:21, 31).

Represented (sales): MMT Sales Inc.

Represented (legal): Reed, Smith, Shaw & McClay.

Represented (engineering): A. D. Ring & Associates, P.C.

Personnel:
E. D. Trimble, Executive Vice President & General Manager.
John Deroche, Director of Sales.
Brian Jones, Local Sales Manager, Dallas.
Donna Coomer, Local Sales Manager, Fort Worth.
Paul Hastaba, National Sales Manager.
Bill Maples, National Sales Manager.
Jim Holland, News Director.
Ken Foote, Program Director.
Barry Smith, Promotion Director.
Ed Cuellar, Business Manager.
Tom Daniels, Chief Engineer.

Highest 30 Sec. Rate: $6000.

City of License: Fort Worth. **ADI:** Dallas-Fort Worth. **Rank:** 7.

Total Households: ©MSI Consumer Market Data as of 1/1/91. TV Homes, TV% and Circulation ©1991 Arbitron. County coverage based on Arbitron study.

Net Weekly Circulation	State County	Total Households	TV Households Households	TV Households %
	TEXAS			
50% & Over	Bosque	6,500	6,400	98
	Collin	79,300	78,500	99
	Cooke	11,700	11,600	99
	Dallas	745,800	741,100	99
	Delta	1,800	1,800	100
	Denton	84,500	83,800	99
	Ellis	29,100	28,800	99
	Erath	10,700	10,600	99
	Fannin	10,200	10,000	98
	Freestone	6,500	6,400	98
	Grayson	38,800	38,400	99
	Henderson	23,800	23,400	98
	Hill	10,900	10,800	99

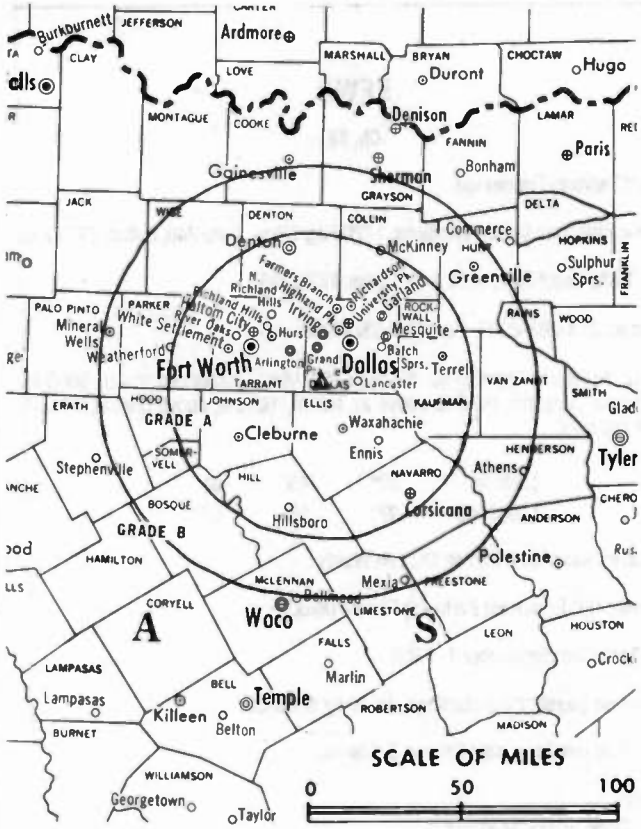

KTVT BPCT-3268 Granted 3/26/64

© American Map Corp., 14244

Net Weekly Circulation	State County	Total Households	TV Households Households	TV Households %
50% & Over	Hood	12,700	12,600	99
	Hopkins	11,800	11,600	98
	Hunt	26,900	26,600	99
	Johnson	35,300	35,000	99
	Kaufman	19,800	19,500	98
	Lamar	17,400	16,900	97
	Navarro	15,400	15,200	99
	Palo Pinto	9,800	9,700	99
	Parker	24,000	23,800	99
	Rains	2,800	2,800	100
	Rockwall	10,300	10,200	99
	Sherman	1,100	1,100	100
	Somervell	2,300	2,300	100
	Stephens	4,100	4,000	98
	Tarrant	437,200	434,400	99
	Van Zandt	16,000	15,700	98
	Wise	13,500	13,400	99
	Wood	11,900	11,700	98
	Young	7,800	7,700	99
	ARKANSAS			
Between 25-49%	Union	18,700	18,400	98
	KANSAS			
	Stevens	1,700	1,700	100
	OKLAHOMA			
	Carter	17,900	17,700	99
	Choctaw	6,200	6,000	97
	Cimarron	1,600	1,600	100
	Comanche	39,700	39,400	99
	Greer	2,800	2,700	98
	Jackson	11,100	11,000	99

(Continued on page A-1165)

Station Totals	**3,207,300**	**3,174,200**	**99**
Net Weekly Circulation (1991)			**1,490,900**
Average Daily Circulation (1991)			**575,000**

Texas—Fort Worth-Dallas

KTXA

Ch. 21

Network Service: None, independent.

Licensee: TVX of Fort Worth-Dallas Inc.

Studio: 1712 E. Randol Mill Rd., Arlington, TX 76011.

Telephone: 817-265-2100. **Fax:** 817-265-5949.

Technical Facilities: Channel No. 21 (512-518 MHz). Authorized power: 5000-kw max. & 1740-kw horizontal visual, 500-kw max. & 174-kw horizontal aural. Antenna: 1690-ft. above av. terrain, 1529-ft. above ground, 2349-ft. above sea level.

Latitude	32°	35'	22"
Longitude	96°	58'	10"

Transmitter: 1360-A W. Belt Line Rd., Cedar Hill.

Satellite Earth Stations: Harris, 6.1-meter C-band; Harris, 3-meter C-band; Vertex, 4.6-meter Ku-band; Harris, Vertex receivers.

Ownership: TVX Broadcast Group (Group Owner).

Began Operation: January 4, 1981. Sale to present owners by TVX Broadcast Group approved Feb. 26, 1991; sale to TVX Taft Television & Radio Co. Inc. approved by FCC Feb. 20, 1987 (**Television Digest**, Vol. 27:9, 14, 15). Sale to Taft by Gulf Broadcast Group approved by FCC May 30, 1985 (Vol. 25:5, 20, 22). Sale to Gulf by Sidney L. Schlenker, J. Livingston Kosberg, et al., approved Dec. 11, 1984 (Vol. 24:23, 53).

Represented (sales): Seltel Inc.

Represented (legal): Leventhal, Senter & Lerman.

Represented (engineering): du Treil, Lundin & Rackley.

Personnel:
Dirk M. Brinkerhoff, Vice President & General Manager.
Rick Mills, General Sales Manager.
Andre Woodson, Local Sales Manager.
Eric Lassberg, National Sales Manager.
Tammy Salinas, Program Manager.
Sue Stuechell, Business Manager.
George Delacerda, Chief Engineer.
Rick Davey, Production & Operations Manager.
Pat O'Connor, Traffic Manager.

Highest 30 Sec. Rate: $3000.

City of License: Arlington. **ADI:** Dallas-Fort Worth. **Rank:** 7.

Total Households: ©MSI Consumer Market Data as of 1/1/91. TV Homes, TV% and Circulation ©1991 Arbitron. County coverage based on Arbitron study.

Net Weekly Circulation	State County	Total Households	TV Households	%
	TEXAS			
50% & Over	Cooke	11,700	11,600	99
	Dallas	745,800	741,100	99
	Erath	10,700	10,600	99
	Navarro	15,400	15,200	99
	Rockwall	10,300	10,200	99
	Tarrant	437,200	434,400	99
	Wise	13,500	13,400	99
	TEXAS			
Between 25-49%	Collin	79,300	78,500	99
	Denton	84,500	83,800	99
	Ellis	29,100	28,800	99

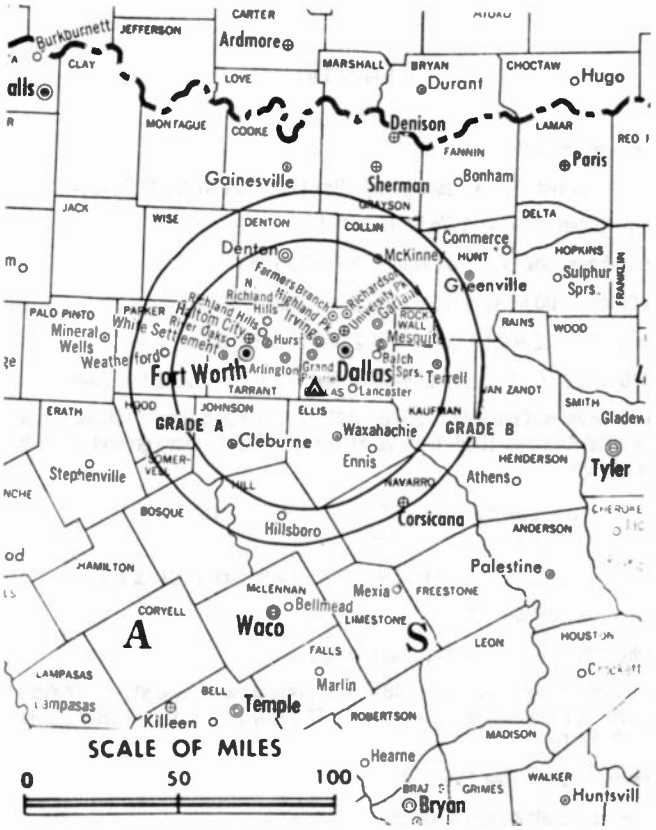

KTXA BPCT-4962 Granted 3/31/80 © American Map Corp., 14244

Net Weekly Circulation	State County	Total Households	TV Households	%
Between 25-49%	Fannin	10,200	10,000	98
	Grayson	38,800	38,400	99
	Hood	12,700	12,600	99
	Hunt	26,900	26,600	99
	Jack	2,800	2,800	100
	Johnson	35,300	35,000	99
	Kaufman	19,800	19,500	98
	Palo Pinto	9,800	9,700	99
	Parker	24,000	23,800	99
	Rains	2,800	2,800	100
	Somervell	2,300	2,300	100
	Van Zandt	16,000	15,700	98
	OKLAHOMA			
Between 5-24%	Love	3,300	3,300	100
	Marshall	5,200	5,100	98
	TEXAS			
	Bosque	6,500	6,400	98
	Freestone	6,500	6,400	98
	Henderson	23,800	23,400	98
	Hill	10,900	10,800	99
	Hopkins	11,800	11,600	98
	Limestone	8,700	8,500	98
	Montague	7,300	7,200	99
	Wood	11,900	11,700	98
Station Totals		**1,734,800**	**1,721,200**	**99**
Net Weekly Circulation (1991)				**826,300**
Average Daily Circulation (1991)				**315,000**

Texas—Fort Worth-Dallas

KXAS-TV

Ch. 5

Network Service: NBC.

Licensee: North Texas Broadcasting Corp., Box 1780, Fort Worth, TX 76101-1780.

Studio: 3900 Barnett St., Fort Worth, TX 76101.

Mailing Address: Box 1780, Fort Worth, TX 76101-1780.

Branch Office: 3100 McKinnon St., Suite 370, Dallas, TX 75201.

Telephones: 817-429-5555, Fort Worth; 214-745-5555, Dallas.

TWX: 910-893-5070. **Fax:** 817-654-6362, Fort Worth; 214-220-2848, Dallas.

Technical Facilities: Channel No. 5 (76-82 MHz). Authorized power: 100-kw visual, 20-kw aural. Antenna: 1686-ft. above av. terrain, 1496-ft. above ground, 2306-ft. above sea level.

Latitude	32°	35'	15"
Longitude	96°	57'	59"

Transmitter: 1.12-mi. W of Belt Line Rd. & Rte. 67 intersection, Cedar Hill.

News Services: AP, NBC, UPI.

Ownership: LIN Television Corp. (Group Owner).

Began Operation: September 29, 1948. Sale to present owner by Carter Publications Inc. (Fort Worth Star-Telegram) approved by FCC May 13, 1974 (**Television Digest**, Vol. 13:2; 14:19).

Represented (sales): Blair Television.

Represented (legal): Koteen & Naftalin.

Personnel:
Douglas Adams, President & General Manager.
Patty Parker, General Sales Manager.
Teansie Garfield, National Sales Manager.
Ken Waterman, National Sales Manager.
George Csahanin, Engineering Director.
Stuart Kellogg, News Director.
Brian Hocker, Director, Administration & Programming.
Lee Spieckerman, Director of Advertising & Promotion.
Mary Jane Jacobs, Business Manager.
Mark Doton, Research Director.
Nada Ruddock, Director of Community Affairs.
Bill Kelley, Operations Director.

Rates: On request.

City of License: Fort Worth. **ADI:** Dallas-Fort Worth. **Rank:** 7.

Total Households: ©MSI Consumer Market Data as of 1/1/91. TV Homes, TV% and Circulation ©1991 Arbitron. County coverage based on Arbitron study.

Net Weekly Circulation	State / County	Total Households	TV Households	%
	TEXAS			
50% & Over	Anderson	14,500	14,300	99
	Bosque	6,500	6,400	98
	Collin	79,300	78,500	99
	Comanche	5,100	5,000	98
	Cooke	11,700	11,600	99
	Dallas	745,800	741,100	99
	Delta	1,800	1,800	100
	Denton	84,500	83,800	99
	Ellis	29,100	28,800	99
	Erath	10,700	10,600	99
	Fannin	10,200	10,000	98
	Franklin	3,200	3,100	97
	Freestone	6,500	6,400	98
	Grayson	38,800	38,400	99
	Hamilton	3,600	3,500	97
	Henderson	23,800	23,400	98
	Hill	10,900	10,800	99
	Hood	12,700	12,600	99

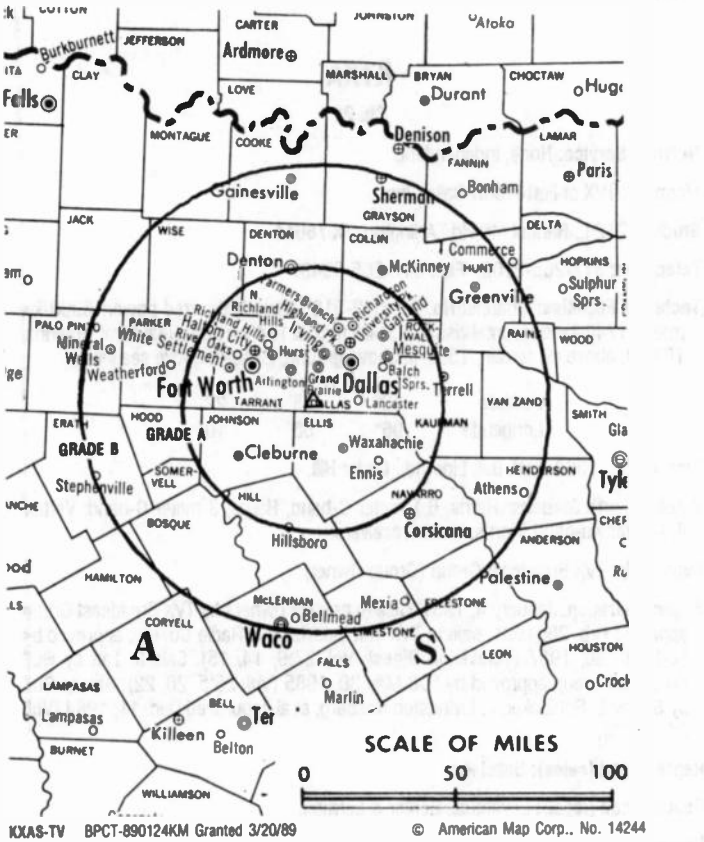

KXAS-TV BPCT-890124KM Granted 3/20/89

© American Map Corp., No. 14244

Net Weekly Circulation	State / County	Total Households	TV Households	%
50% & Over	Hopkins	11,800	11,600	98
	Hunt	26,900	26,600	99
	Johnson	35,300	35,000	99
	Kaufman	19,800	19,500	98
	Lamar	17,400	16,900	97
	Navarro	15,400	15,200	99
	Palo Pinto	9,800	9,700	99
	Parker	24,000	23,800	99
	Rains	2,800	2,800	100
	Rockwall	10,300	10,200	99
	Smith	58,300	57,600	99
	Somervell	2,300	2,300	100
	Tarrant	437,200	434,400	99
	Van Zandt	16,000	15,700	98
	Wise	13,500	13,400	99
	Wood	11,900	11,700	98
	Young	7,800	7,700	99
	OKLAHOMA			
Between 25-49%	Bryan	13,600	13,400	99
	Choctaw	6,200	6,000	97
	Love	3,300	3,300	100
	Marshall	5,200	5,100	98
	TEXAS			
	Cherokee	15,400	15,100	98
	Jack	2,800	2,800	100
	Limestone	8,700	8,500	98
	Montague	7,300	7,200	99
	Red River	6,200	6,000	97
	Titus	9,200	9,100	99

(Continued on page A-1166)

Station Totals	**2,072,200**	**2,053,600**	**99**
Net Weekly Circulation (1991)			**1,572,500**
Average Daily Circulation (1991)			**861,800**

Texas—Dallas-Fort Worth

KXTX-TV

Ch. 39

Network Service: None, independent.

Licensee: KXTX Inc., 3900 Harry Hines Blvd., Dallas, TX 75219.

Studio: 3900 Harry Hines Blvd., Dallas, TX 75219.

Telephone: 214-521-3900. **Fax:** 214-522-8311.

Technical Facilities: Channel No. 39 (620-626 MHz). Authorized power: 4508-kw max. & 2480-kw horizontal visual, 450.8-kw max. & 248-kw horizontal aural. Antenna: 1679-ft. above av. terrain, 1520-ft. above ground, 2334-ft. above sea level.

Latitude	32°	35'	07"
Longitude	96°	58'	06"

Transmitter: 1200 W. Belt Line Rd., Cedar Hill.

Satellite Earth Stations: Scientific-Atlanta, 10-meter C-band; Scientific-Atlanta, 3-meter Ku & C-band; Scientific-Atlanta receivers.

News Service: UPI.

Ownership: CBN Continental Broadcasting Network Inc.

Began Operation: February 5, 1968 as KDTV. Donation to present owner by Doubleday Bcstg. Co. approved by FCC Nov. 9, 1973. Following transfer Christian Bcstg. switched to Ch. 39 from Ch. 33 which went dark. Proposed sale to Family Group Bcstg. (Ian N. Wheeler, et al.) dismissed Nov. 24, 1986.

Represented (sales): Harrington, Righter & Parsons Inc.

Represented (legal): Fisher, Wayland, Cooper & Leader.

Personnel:
Michael Carter, Vice President & General Manager.
Kathy Wood, General Sales Manager.
Jeff Serio, Local Sales Manager.
Debbie Murphy, National Sales Manager.
Harold Nash, Chief Engineer.
Nelson Flanagan, Program & Promotion Director.
Larry Brown, Controller.
Dennis Bruns, Production Manager.

City of License: Dallas. **ADI:** Dallas-Fort Worth. **Rank:** 7.

Total Households: ©MSI Consumer Market Data as of 1/1/91. TV Homes, TV% and Circulation ©1991 Arbitron. County coverage based on Arbitron study.

Net Weekly Circulation	State County	Total Households	TV Households	%
	TEXAS			
Between 25-49%	Cooke	11,700	11,600	99
	Dallas	745,800	741,100	99
	Denton	84,500	83,800	99
	Fannin	10,200	10,000	98
	Henderson	23,800	23,400	98
	Hill	10,900	10,800	99
	Hood	12,700	12,600	99
	Hopkins	11,800	11,600	98
	Hunt	26,900	26,600	99
	Jack	2,800	2,800	100
	Johnson	35,300	35,000	99
	Kaufman	19,800	19,500	98
	Limestone	8,700	8,500	98
	Navarro	15,400	15,200	99
	Palo Pinto	9,800	9,700	99
	Parker	24,000	23,800	99
	Rains	2,800	2,800	100
	Tarrant	437,200	434,400	99
	Van Zandt	16,000	15,700	98
	Wise	13,500	13,400	99
	Wood	11,900	11,700	98
	Young	7,800	7,700	99

KXTX-TV BPCT-810616KF Granted 9/22/81 © American Map Corp., 14244

Net Weekly Circulation	State County	Total Households	TV Households	%
	ARKANSAS			
Between 5-24%	Garland	33,400	32,900	99
	Hempstead	8,500	8,300	98
	Jefferson	31,300	30,900	99
	Lee	5,100	5,000	98
	Ouachita	13,200	13,000	98
	St Francis	9,900	9,700	98
	OKLAHOMA			
	Carter	17,900	17,700	99
	Love	3,300	3,300	100
	Marshall	5,200	5,100	98
	TEXAS			
	Anderson	14,500	14,300	99
	Bosque	6,500	6,400	98
	Cherokee	15,400	15,100	98
	Collin	79,300	78,500	99
	Ellis	29,100	28,800	99
	Erath	10,700	10,600	99
	Falls	7,200	7,100	99
	Freestone	6,500	6,400	98
	Grayson	38,800	38,400	99
	Gregg	42,400	41,900	99
	Mc Lennan	72,300	71,700	99
	Montague	7,300	7,200	99
	Nacogdoches	19,500	19,100	98
	Panola	8,500	8,400	99
	Rockwall	10,300	10,200	99
	Rusk	16,300	16,100	99
	Smith	58,300	57,600	99
	Somervell	2,300	2,300	100
	Stephens	4,100	4,000	98
	Upshur	12,300	12,100	98
Station Totals		**2,132,700**	**2,113,800**	**99**
Net Weekly Circulation (1991)				**576,300**
Average Daily Circulation (1991)				**175,700**

WFAA-TV

Ch. 8

Spirit of 8 TEXAS

WFAA-TV

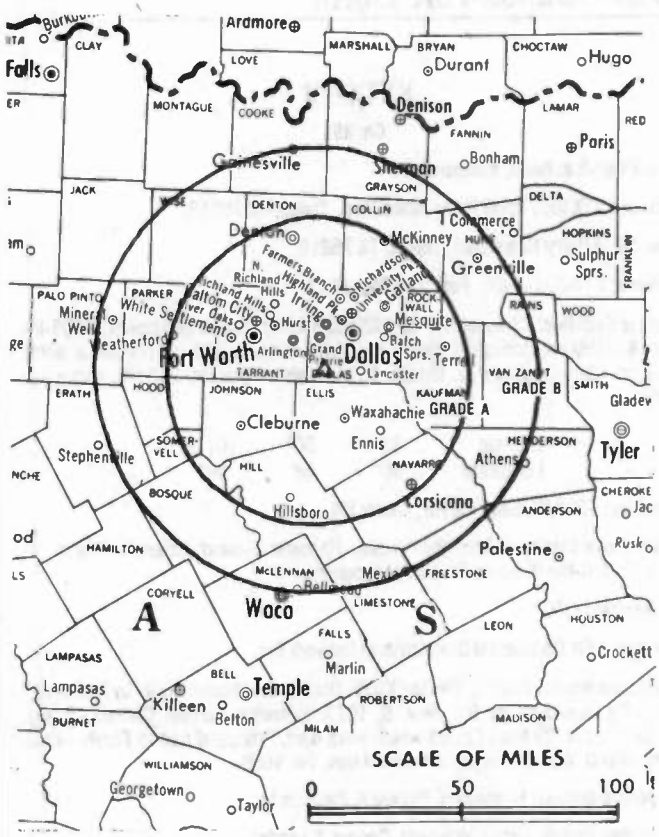

WFAA-TV BPCT-881003KS Granted 1/31/89 © American Map Corp., No. 14244

Network Service: ABC.

Licensee: WFAA Television Inc., Communications Center, 606 Young St., Dallas, TX 75202-4810.

Studio: Communications Center, Dallas, TX 75202-4810.

Telephone: 214-748-9631. **TWX:** 214-899-8413. **Fax:** 214-977-6268.

Technical Facilities: Channel No. 8 (180-186 MHz). Authorized power: 316-kw visual, 31.6-kw aural. Antenna: Circularly polarized, 1680-ft. above av. terrain, 1499-ft. above ground, 2349-ft. above sea level.

Latitude	32°	35'	06"
Longitude	96°	58'	41"

Transmitter: 1590 W. Belt Line Rd., 0.5-mi. W of Cedar Hill.

Multichannel TV Sound: Stereo and separate audio program.

Satellite Earth Stations: Scientific-Atlanta, 7-meter C-band; Scientific-Atlanta, 5.5-meter Ku-band; Scientific-Atlanta receivers.

News Services: ABC, AP, CNN, UPI.

Ownership: A. H. Belo Corp. Broadcast Division (Group Owner).

Began Operation: September 17, 1949 as KBTV. Sold to present owner February 1950 (**Television Digest**, Vol. 6:4, 11).

Represented (sales): TeleRep Inc.

Represented (legal): Dow, Lohnes & Albertson.

Represented (engineering): Jules Cohen & Associates, P.C.

Personnel:
David T. Lane, President & General Manager.
James A. (Buff) Parham, Vice President & Station Manager.
Kathy Clements-Hill, General Sales Manager.
John Rizzuti, Local Sales Manager.
Yvette Cook-Harris, National Sales Manager.
John Miller, News Director.
Michael Grant, Executive Director, Programming & Creative Services.
Kaye O'Leary, Financial Manager.
Clyde Chappell, Production Manager.
John Irvin, Executive Director of Administration.
Beaven Els, Chief Engineer.
Allan Beutler, Design Director.
Debbie Johnston, Business Manager, Creative Services.
Dave Muscari, Promotion Director.

Rates: On request.

NETWORK BASE HOURLY RATE: $2650.

City of License: Dallas. **ADI:** Dallas-Fort Worth. **Rank:** 7.

Total Households: ©MSI Consumer Market Data as of 1/1/91. TV Homes, TV% and Circulation ©1991 Arbitron. County coverage based on Arbitron study.

Net Weekly Circulation	State County	Total Households	TV Households Households	TV Households %
	TEXAS			
50% & Over	Bosque	6,500	6,400	98
	Brown	14,100	13,800	98
	Collin	79,300	78,500	99
	Comanche	5,100	5,000	98
	Cooke	11,700	11,600	99
	Crockett	1,500	1,500	100
	Dallas	745,800	741,100	99
	Delta	1,800	1,800	100
	Denton	84,500	83,800	99
	Eastland	7,800	7,700	99
	Ellis	29,100	28,800	99
	Erath	10,700	10,600	99
	Fannin	10,200	10,000	98
	Freestone	6,500	6,400	98
	Grayson	38,800	38,400	99
	Hamilton	3,600	3,500	97
	Henderson	23,800	23,400	98

(Continued on page A-1166)

Station Totals	**2,270,300**	**2,249,800**	**99**
Net Weekly Circulation (1991)			**1,731,800**
Average Daily Circulation (1991)			**1,095,600**

Texas—Eagle Pass

KVAW

Ch. 16

Network Service: Telemundo.

Licensee: Juan Wheeler Jr., Box 788, Eagle Pass, TX 78852.

Telephone: 512-773-5149.

Technical Facilities: Channel No. 16 (482-488 MHz). Authorized power: 12.7-kw max. visual. Antenna: 279-ft. above av. terrain, 249-ft. above ground, 1063-ft. above sea level.

Latitude	28°	43'	32"
Longitude	100°	28'	35"

Transmitter: 2210 Loop 431, Eagle Pass, Maverick County.

Ownership: Juan Wheeler Jr.

Began Operation: June 15, 1991.

Represented (legal): James L. Oyster.

Personnel:
Juan Wheeler Jr., General Manager.
Ignacio Trujillo, Sales Manager.
Donna Dehoyos, Program Director.
Thomas Winkle, Chief Engineer.

Rates: On request.

City of License: Eagle Pass. **ADI:** San Antonio. **Rank:** 42.

Total Households: ©MSI Consumer Market Data as of 1/1/91. TV Homes, TV% and Circulation ©1991 Arbitron. County coverage based on Arbitron study.

Net Weekly Circulation	State County	Total Households	TV Households	%
	TEXAS			
Between 5-24%	La Salle	1,800	1,800	97
	Maverick	10,600	10,200	96
Station Totals		12,400	12,000	97
Net Weekly Circulation (1991)				1,000
Average Daily Circulation (1991)				500

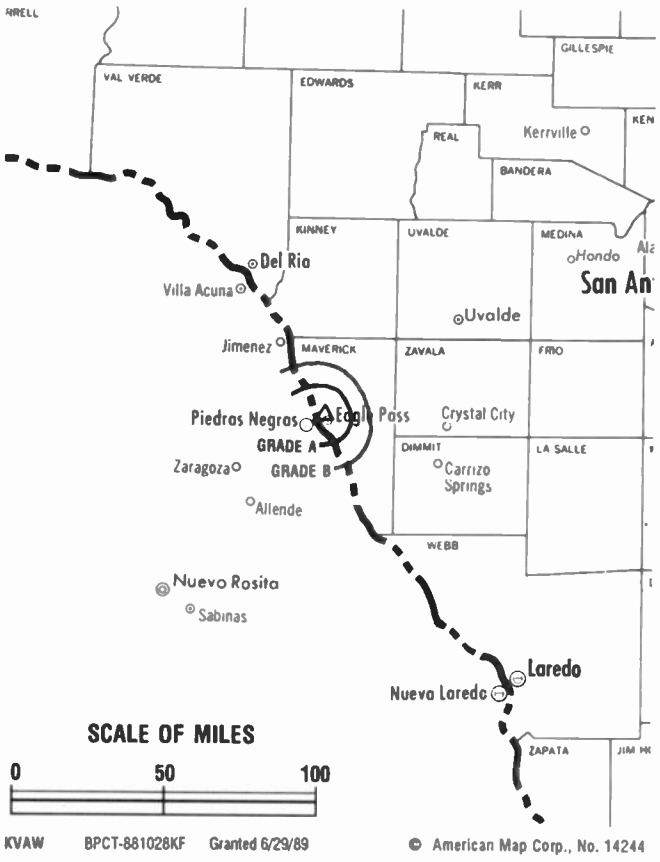

THIS DATA IS AVAILABLE ON TAPE OR DISKETTE FOR USE ON YOUR OWN COMPUTER OR AS CUSTOMIZED REPORTS

Call Lynn Levine
202-872-9200

Texas—El Paso

KCIK

Ch. 14

Network Service: Fox.

Licensee: KCIK-TV Inc., 3100 N. Stanton St., El Paso, TX 79902.

Studio: 3100 N. Stanton St., El Paso, TX 79902.

Telephone: 915-533-1414.

Technical Facilities: Channel No. 14 (470-476 MHz). Authorized power: 402-kw max. & 214-kw horizontal visual, 21.4-kw horizontal aural. Antenna: 1980-ft. above av. terrain, 366-ft. above ground, 6114-ft. above sea level.

Latitude	31°	48'	55"
Longitude	106°	29'	20"

Transmitter: Approx. 3.9-mi. NNW of County Courthouse, El Paso.

Satellite Earth Stations: Microdyne, 4.5-meter Ku-band; Prodelin, 4.5-meter C-band; Weatherscan, 4-meter C-band; Prodelin, 3.9-meter C-band; Gardiner, M/A-Com, Microdyne receivers.

Ownership: KCIK-TV Inc.

Began Operation: August 1, 1979. Sale to Santa Fe Communications & DeRance Foundation by Cristo Rey Corp. approved by FCC April 20, 1983. Sale to present owner granted June 17, 1988; consummated Aug. 1988.

Represented (sales): Petry Television Inc.

Represented (legal): Robb & Henning.

Personnel:
Don Caparis, President & General Manager.
Larry Pepin, Station & Business Manager.
Helen Barry, National Sales Manager.
Curtis Kemp, Chief Engineer.
Rebecca Benson, Promotion & Marketing Director.

Rates: On request.

City of License: El Paso. **ADI:** El Paso. **Rank:** 100.

Total Households: ©MSI Consumer Market Data as of 1/1/91. TV Homes, TV% and Circulation ©1991 Arbitron. County coverage based on Arbitron study.

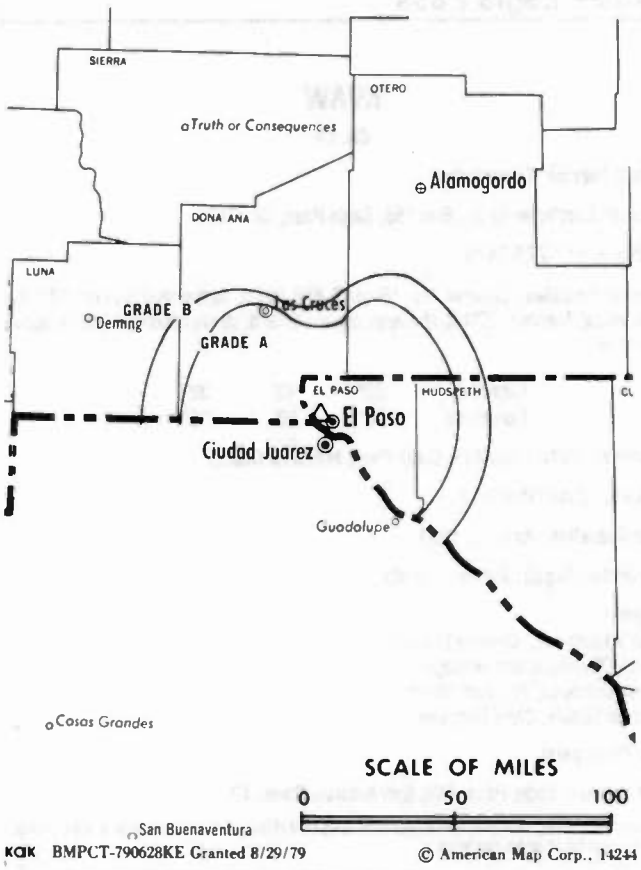

KCIK BMPCT-790628KE Granted 8/29/79 © American Map Corp., 14244

Net Weekly Circulation	State County	Total Households	TV Households Households	TV Households %
	NEW MEXICO			
50% & Over	Dona Ana	47,200	45,800	97
	TEXAS			
	El Paso	181,900	180,500	99
	NEW MEXICO			
Between 5-24%	Otero	18,200	17,800	98
Station Totals		**247,300**	**244,100**	**99**
Net Weekly Circulation (1991)				**146,000**
Average Daily Circulation (1991)				**66,000**

Texas—El Paso

KDBC-TV

Ch. 4

Network Service: CBS.

Licensee: KDBC-TV Ltd. Partnership, Box 1799, El Paso, TX 79999.

Studio: 2201 Wyoming Ave., El Paso, TX 79903.

Telephone: 915-532-6551. **TWX:** 910-964-1323. **Fax:** 915-544-2591.

Technical Facilities: Channel No. 4 (66-72 MHz). Authorized power: 100-kw visual, 10-kw aural. Antenna: 1563-ft. above av. terrain, 410-ft. above ground, 5610-ft. above sea level.

Latitude	31°	47'	46"
Longitude	106°	28'	57"

Transmitter: Comanche Peak, El Paso.

Satellite Earth Stations: Scientific-Atlanta, 7-meter; Comtech, 5-meter; Scientific-Atlanta, 5-meter C-band; Comrex, 4.6-meter; Scientific-Atlanta, 3-meter; Harris, Microdyne, Pinzone, Scientific-Atlanta receivers.

News Service: AP.

Ownership: Birney Imes Jr. & Family (Group Owner).

Began Operation: December 14, 1952. Sale to present owners by United Broadcasting Corp. approved May 10, 1988. Sale to United Bcstg. Corp. by El Paso TV Co. approved by FCC April 21, 1986 (**Television Digest**, Vol. 26:14, 25). Sale to Evening Post Publishing Co. by Doubleday Bcstg. Co. approved Aug. 30, 1974. Previous sale of Trigg-Vaughn station group to Doubleday approved Feb. 1, 1967 (Vol. 6:44; 7:6). Sale as KROD-TV-AM to Trigg-Vaughn interests by Dorrance Roderick and family, publisher of El Paso Times, approved Oct. 29, 1959 (Vol. 15:36, 44).

Represented (sales): Seltel Inc.

Represented (legal): Latham & Watkins.

Personnel:
Stan Siegal, Vice President & General Manager.
John M. Burton, General Sales Manager.
Margie La Fleur, National Sales Manager.
Richard Pexton, Director of Operations.
Joyce Reed, News Director.
John Sheridan, Creative Services Director.
Irene Munoz, Business Manager.

Highest 30 Sec. Rate: $500.

NETWORK BASE HOURLY RATE: $493.

City of License: El Paso. **ADI:** El Paso. **Rank:** 100.

Total Households: ©MSI Consumer Market Data as of 1/1/91. TV Homes, TV% and Circulation ©1991 Arbitron. County coverage based on Arbitron study.

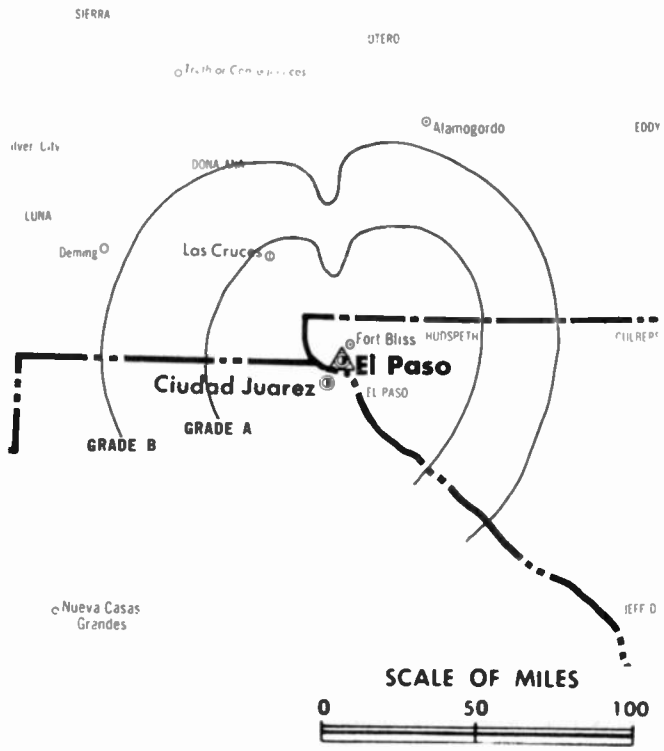

KDBC-TV BPCT—821013KE Granted 2/28/83 © American Map Corp., No. 14244

Net Weekly Circulation	State County	Total Households	TV Households Households	TV Households %
	NEW MEXICO			
50% & Over	Dona Ana	47,200	45,800	97
	Otero	18,200	17,800	98
	TEXAS			
	Culberson	1,000	1,000	100
	El Paso	181,900	180,500	99
	Hudspeth	1,000	1,000	100
	NEW MEXICO			
Between 25-49%	Luna	6,600	6,400	97
Station Totals		**255,900**	**252,500**	**99**
Net Weekly Circulation (1991)				**199,800**
Average Daily Circulation (1991)				**111,600**

KINT-TV

Ch. 26

Network Service: Univision.

Licensee: Paso del Norte Bcstg. Corp., 5426 N. Mesa St., El Paso, TX 79912.

Studio: 5426 N. Mesa St., El Paso, TX 79912.

Telephone: 915-581-1126. **Fax:** 915-581-1393.

Technical Facilities: Channel No. 26 (542-548 MHz). Authorized power: 2250-kw max. visual, 225-kw max. aural. Antenna: 1500-ft. above av. terrain, 316-ft. above ground, 5516-ft. above sea level.

Latitude	31°	47'	46"
Longitude	106°	28'	56"

Transmitter: Comanche Peak, El Paso.

Satellite Earth Stations: Harris, 6.1-meter C-band; Scientific-Atlanta, 4.5-meter C-band; Harris receivers.

News Services: AP, Univision.

Ownership: Paso del Norte Bcstg. Corp.

Began Operation: May 5, 1984.

Represented (sales): Univision.

Represented (legal): Mullin, Rhyne, Emmons & Topel, P.C.

Personnel:
Mary S. Ponce, President.
John McCammon, General Sales Manager.
Zoltan Csanyi, News Director.
Sylvia Martinez, Program Director.
Armando de la Fuente, Promotion Director.
Karl Moran, Comptroller.
Alfredo Durand, Chief Engineer.

Highest 30 Sec. Rate: $500.

City of License: El Paso. **ADI:** El Paso. **Rank:** 100.

Total Households: ©MSI Consumer Market Data as of 1/1/91. TV Homes, TV% and Circulation ©1991 Arbitron. County coverage based on Arbitron study.

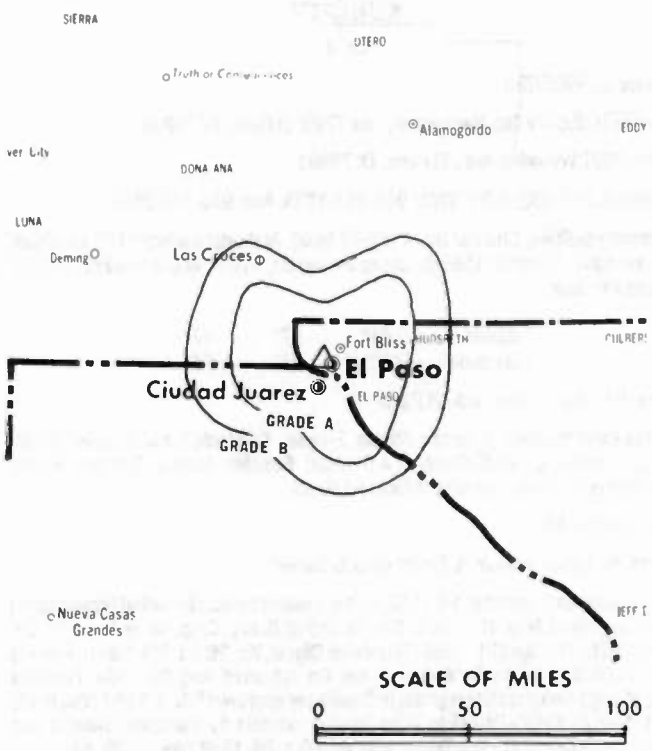

KINT-TV BMPCT—830422KH Granted 11/1/83 © American Map Corp., No. 14244

Net Weekly Circulation	State County	Total Households	TV Households	TV Households %
	TEXAS			
Between 25-49%	Hudspeth	1,000	1,000	100
	NEW MEXICO			
Between 5-24%	Dona Ana	47,200	45,800	97
	TEXAS			
	El Paso	181,900	180,500	99
Station Totals		**230,100**	**227,300**	**99**
Net Weekly Circulation (1991)				**50,800**
Average Daily Circulation (1991)				**30,300**

Texas—El Paso

KJLF-TV

Ch. 65

Network Service: None, independent.

Grantee: UN2JC Communications Ltd., 250 Thunderbird Rd., Suite 5, El Paso, TX 79912.

Studio: 250 Thunderbird Rd., Suite 5, El Paso, TX 79912.

Telephone: 915-833-0065.

Technical Facilities: Channel No. 65 (776-782 MHz). Authorized power: 1000-kw max. visual, 100-kw max. aural. Antenna: 1454-ft. above av. terrain, 173-ft. above ground, 5907-ft. above sea level.

Latitude	31°	48'	55"
Longitude	106°	29'	17"

Transmitter: Approx. 3.9-mi. NNW of County Courthouse.

Multichannel TV Sound: Planned.

Satellite Earth Station: Odom, 4-meter C-band; Hughes receivers.

SNG Mobile Dish: Preduction Uplink, 2.4-meter Ku-band.

Ownership: UN2JC Communications Ltd.

Began Operation: June 22, 1991.

Represented (legal): Stuart B. Mitchell & Associates.

Represented (engineering): Pete E. M. Warren III.

Personnel:
Sara Diaz Warren, General Manager.
John Warren, Vice President & Station Manager.
John Chapman, General Sales Manager.
Barbara Walker, Program Director.

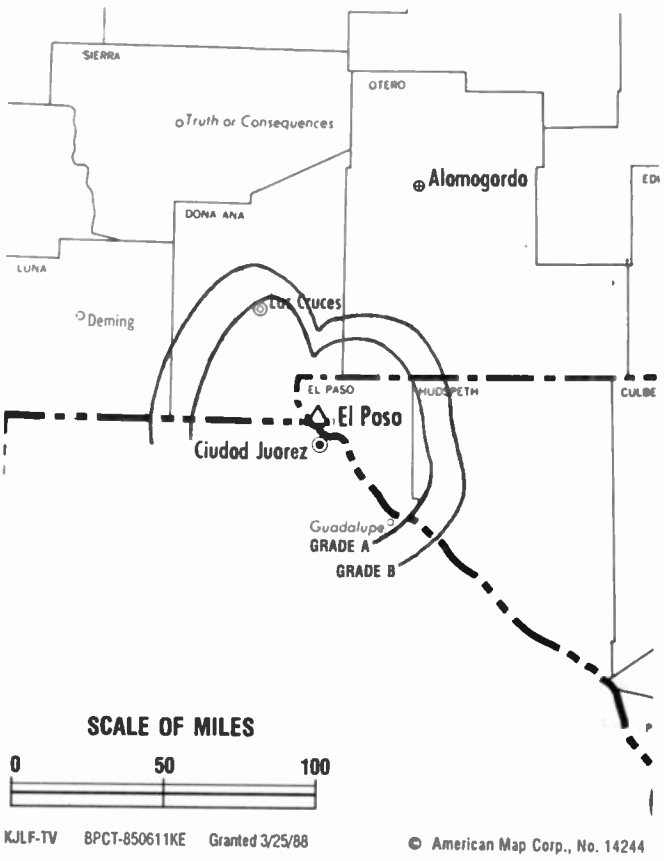

Rates: On request.

Arbitron Data: Not available.

City of License: El Paso. **ADI:** El Paso. **Rank:** 100.

Texas—El Paso

KTSM-TV

Ch. 9

Network Service: NBC.

Licensee: Tri-State Broadcasting Co. Inc., 801 N. Oregon St., El Paso, TX 79902.

Studio: 801 N. Oregon St., El Paso, TX 79902.

Telephone: 915-532-5421. **Fax:** 915-533-7253.

Technical Facilities: Channel No. 9 (186-192 MHz). Authorized power: 316-kw visual, 42.7-kw aural. Antenna: 1910-ft. above av. terrain, 370-ft. above ground, 5993-ft. above sea level.

Latitude	31°	48'	18.50"
Longitude	106°	28'	57.00"

Transmitter: Ranger Peak, Franklin Mountains, 1-mi. NW of El Paso.

Multichannel TV Sound: Stereo only.

Satellite Earth Stations: Harris, 6.1-meter; Harris, 3-meter; Harris, Scientific-Atlanta receivers.

AM Affiliate: KTSM, 5-kw, (0.5-kw night), 1380 kHz (NBC).

FM Affiliate: KTSM-FM, 100-kw, 99.9 MHz (No. 260), 1820-ft.

News Services: ABC, AP, CBS, NBC.

Ownership: Tri-State Broadcasting Co. Inc.

Began Operation: January 4, 1953.

Represented (sales): Blair Television.

Represented (legal): Bryan, Cave, McPheeters & McRoberts.

Personnel:
Jack Rye, President & Chief Executive Officer.
Richard E. Pearson, General Manager.
John Phelan, Vice President & General Sales Manager.
W. T. McGill, Vice President, Engineering.
June Adkins, Secretary & Treasurer.
Frank Della, Local Sales Manager.
Micah Johnson, Managing Editor.
Maurine Nowak, Promotion Director.
Jay Pilant, Production Manager.

Highest 30 Sec. Rate: $700.

NETWORK BASE HOURLY RATE: $500.

City of License: El Paso. **ADI:** El Paso. **Rank:** 100.

Total Households: ©MSI Consumer Market Data as of 1/1/91. TV Homes, TV% and Circulation ©1991 Arbitron. County coverage based on Arbitron study.

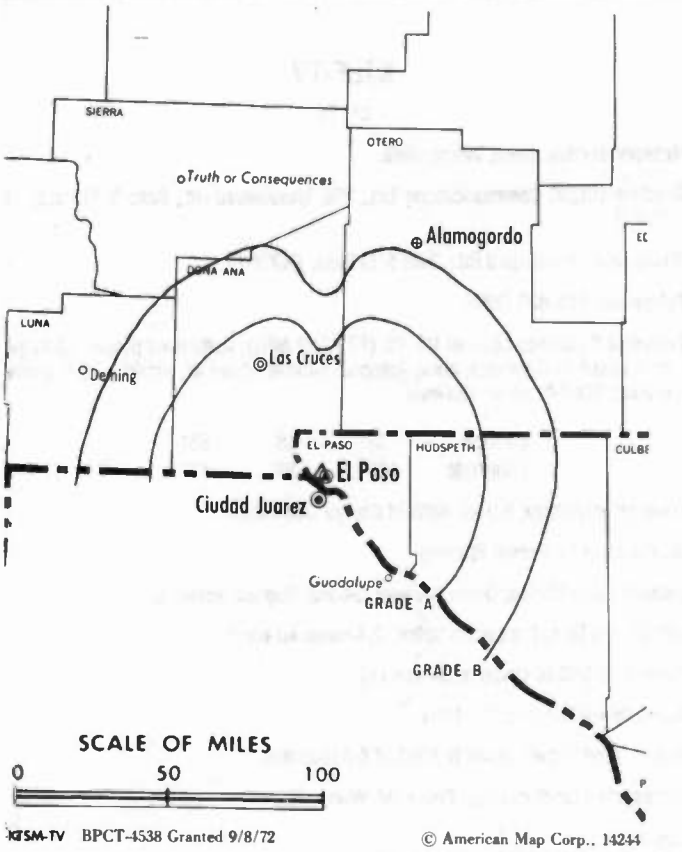

KTSM-TV BPCT-4538 Granted 9/8/72

© American Map Corp., 14244

Net Weekly Circulation	State County	Total Households	TV Households	TV Households %
	NEW MEXICO			
50% & Over	Dona Ana	47,200	45,800	97
	Luna	6,600	6,400	97
	Otero	18,200	17,800	98
	TEXAS			
	Culberson	1,000	1,000	100
	El Paso	181,900	180,500	99
	Hudspeth	1,000	1,000	100
	NEW MEXICO			
Between 25-49%	Hidalgo	2,000	1,900	95
	Sierra	4,500	4,300	94
Station Totals		**262,400**	**258,700**	**99**
Net Weekly Circulation (1991)				**205,900**
Average Daily Circulation (1991)				**117,300**

KVIA-TV

Ch. 7

(Operates satellite KVIO-TV, Carlsbad, NM)

Network Service: ABC.

Licensee: Marsh Media of El Paso.

Studio: 4140 Rio Bravo St., El Paso, TX 79902.

Telephone: 915-532-7777. **Fax:** 915-532-0070.

Technical Facilities: Channel No. 7 (174-180 MHz). Authorized power: 316-kw visual, 31.6-kw aural. Antenna: 820-ft. above av. terrain, 296-ft. above ground, 4916-ft. above sea level.

Latitude	31°	47'	17"
Longitude	106°	28'	46"

Transmitter: S slope of Comanche Peak, 0.4-mi. N of Scenic Dr., near El Paso.

Multichannel TV Sound: Stereo and separate audio program.

Satellite Earth Stations: Andrew, 7.3-meter; Scientific-Atlanta, 7-meter; Superior, 5-meter Ku & C-band; Andrew, 4.5-meter Ku-band; RCA, 4.5-meter Ku-band; Andrew, DX Engineering, M/A-Com, RCA, Scientific-Atlanta receivers.

News Services: AP, Conus, Sun World Satellite News.

Ownership: Marsh Media Inc. (Group Owner).

Began Operation: September 1, 1956. Sale to present owners by John B. Walton Jr. approved by FCC Feb. 24, 1976. Sale to Walton by Joseph Harris & Norman Alexander approved Jan. 19, 1966 (**Television Digest**, Vol. 6:4). Sale to Harris & Alexander by McLendon Investment Corp. approved March 20, 1957 (Vol. 13:12).

Represented (sales): Katz Television.

Represented (legal): Wiley, Rein & Fielding.

Represented (engineering): Smith & Powstenko.

Personnel:
Dan Overstreet, General Sales Manager.
Larry Bracher, Local Sales Manager.
Dan Krieger, Director of News & Broadcasting.
Jack Wilkinson, Chief Engineer.
Cathy Franco, Program & Marketing Director.
Lisa Lem, Promotion Director.
Bonnie Barron, Business Manager.

Highest 30 Sec. Rate: $800.

NETWORK BASE HOURLY RATE: $425.

Arbitron Data: Figures include KVIO-TV, Carlsbad, NM.

City of License: El Paso. **ADI:** El Paso. **Rank:** 100.

Total Households: ©MSI Consumer Market Data as of 1/1/91. TV Homes, TV% and Circulation ©1991 Arbitron. County coverage based on Arbitron study.

Net Weekly Circulation	State County	Total Households	TV Households Households	TV Households %
	NEW MEXICO			
50% & Over	Dona Ana	47,200	45,800	97
	Otero	18,200	17,800	98
	TEXAS			
	El Paso	181,900	180,500	99
	Hudspeth	1,000	1,000	100

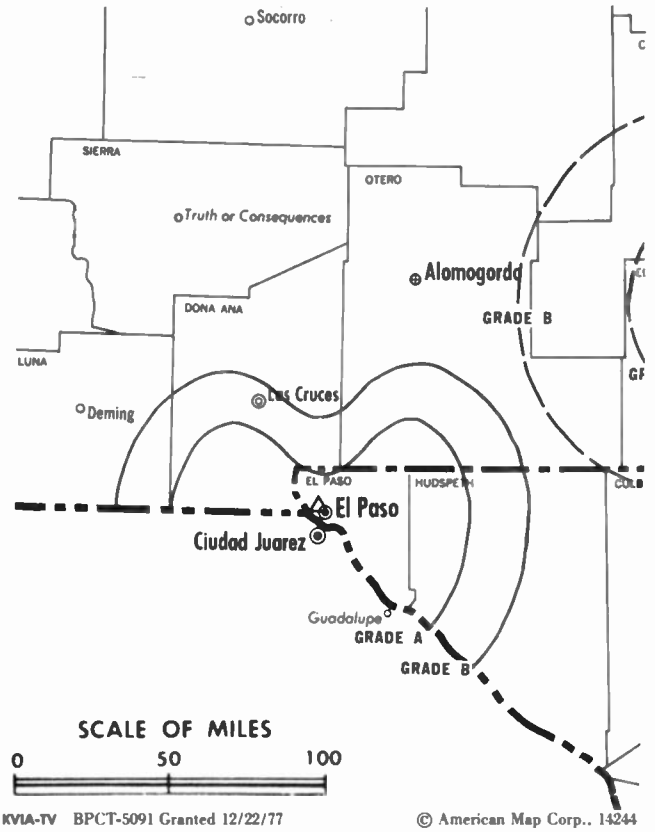

KVIA-TV BPCT-5091 Granted 12/22/77

© American Map Corp., 14244

Net Weekly Circulation	State County	Total Households	TV Households Households	TV Households %
	NEW MEXICO			
Between 25-49%	Eddy	18,800	18,400	98
	Luna	6,600	6,400	97
	TEXAS			
	Culberson	1,000	1,000	100
	Presidio	1,900	1,800	95
	NEW MEXICO			
Between 5-24%	Chaves	21,800	21,400	98
	Lea North	19,400	19,100	98
	Lincoln	6,000	5,800	97
	TEXAS			
	Gaines	4,700	4,700	100
Station Totals		**328,500**	**323,700**	**99**
Net Weekly Circulation (1991)				**222,200**
Average Daily Circulation (1991)				**139,700**

There is no more visible place for your advertising message than the pages of the
Television & Cable Factbook

XEJ-TV

Ch. 5

Network Service: Univision.

Licensee: Television de la Frontera, S.A., Box 9555, El Paso, TX 79985.

Studio: Edificio XEJ, Apartada 111, Juarez, Mexico.

Technical Facilities: Channel No. 5 (76-82 MHz). Authorized power: 63-kw visual, 10-kw aural.

Transmitter: Penon Mountain.

Ownership: Television de la Frontera S.A.

Began Operation: May 17, 1954.

Represented (sales): Univision.

Personnel:
Pedro Meneses Hoyos, General Manager.
Steve Guerrero, Chief Engineer.

Highest 30 Sec. Rate: $100.

Arbitron Data: Not available.

ADI: El Paso. **Rank:** 100.

XEPM-TV

Ch. 2

Network Service: None, independent.

Licensee: XEPM-TV Television Inc., Apdo. No. 271, Juarez, Mexico.

Business Office: Television de la Frontera, El Paso, TX 79985.

Technical Facilities: Channel No. 2 (54-60 MHz). Authorized power: 6.3-kw visual, 3.15-kw aural. Antenna: 1150-ft. above av. terrain.

Ownership: XEPM-TV Television Inc.

Began Operation: January 16, 1961.

Represented (sales): Univision.

Personnel:
M. D. Heredia, General Manager.
Sergio D. Molinar Jr., Sales Manager.

ADI: El Paso. **Rank:** 100.

Need Broadcast TV or Cable TV Mail Labels From the Factbook?

Call Warren Publishing Inc.'s
Market Research & Data Sales Dept.
202-872-9200

XHIJ-TV

Ch. 44

Network Service: Telemundo.

Licensee: Arnoldo Cabada de la O, Av. Vincente Guerrero Ote., Juarez, Chihuahua, Mexico.

Studio: Av. Vincente Guerrero, Juarez.

Mailing Address: B-100, 123 Pioneer Plaza, El Paso, TX 79901.

Telephone: 915-533-9143. Fax: 915-533-8034.

Technical Facilities: Channel No. 44 (650-656 MHz). Authorized power: 240-kw visual. Antenna: 1200-ft. above av. terrain, 150-ft. above ground, 5773-ft. above sea level.

Transmitter: Cerro Del 44, 2-mi. SW of Juarez.

Ownership: Televisora Nacional S.A.

Began Operation: October 16, 1980.

Represented (sales): Telemundo.

Represented (legal): Marshall E. Yeager & Associates.

Personnel:
Arnoldo Cabada de la O, Chief Executive Officer & General Manager.
Luis Arnoldo Cabada, Executive Vice President.
Jesus Cabada, Vice President & Comptroller.
Sergio Cabada, Vice President & Director of Marketing.
Ray Potter, General Manager, El Paso.
Eduardo Sanchez, Local Sales Manager, El Paso.
Gabriel Rios, Chief Engineer.
Armando Chacon, News Director.
Consuelo de la O, Program Director.
Maria Elana Solorzano, Production Manager.

Highest 30 Sec. Rate: $375.

NETWORK BASE HOURLY RATE: $700.

Arbitron Data: Not available.

ADI: El Paso. **Rank:** 100.

KUVN

Ch. 23

Network Service: Univision.

Licensee: Univision Station Group Inc., 330 Madison Ave., New York, NY 10017-5002.

Studio: 3720 Marquis Dr., Garland, TX 75042.

Telephone: 214-494-2323. **Fax:** 214-494-1225.

Technical Facilities: Channel No. 23 (524-530 MHz). Authorized power: 5000-kw max. visual, 1000-kw max. aural. Antenna: 1142-ft. above av. terrain, 603-ft. above ground, 1215-ft. above sea level.

Latitude	32°	54'	04"
Longitude	96°	41'	14"

Transmitter: 3720 Marquis Dr., Garland.

Multichannel TV Sound: Stereo and separate audio program.

Satellite Earth Station: Harris, 6.1-meter C-band.

Ownership: Univision Holdings Inc. (Group Owner).

Began Operation: September 25, 1986. Purchase by Univision from Elizabeth R. Vaughn approved by FCC June 28, 1988.

Represented (sales): Univision.

Represented (legal): Gammon & Grange.

Personnel:
James F. Perrin, General Manager.
Luis Sosa, Local Sales Manager.
Irma Rico, National Sales Manager.
Monica Hirst, News Director.
Nassif Khraish, Program Director.
Arcilia Carrasco, Promotion Director.
Jesus Holguin, Business Manager.

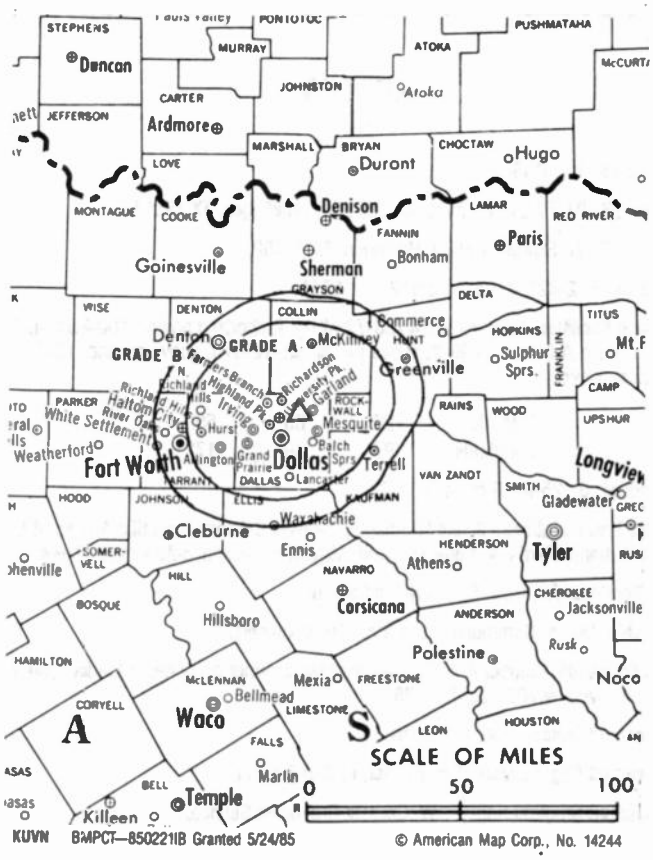

Rene Martinez, Marketing Director.
Richard Craig, Chief Engineer.

Rates: On request.

Arbitron Data: Not available.

City of License: Garland. **ADI:** Dallas-Fort Worth. **Rank:** 7.

Texas—Harlingen

KGBT-TV

Ch. 4

Network Service: CBS.

Licensee: KGBT-TV Ltd. Partnership, Box 2567, Harlingen, TX 78551.

Studio: 9201 W. Expressway 83, Harlingen, TX 78552.

Telephone: 512-421-4444. **Fax:** 512-421-2318.

Technical Facilities: Channel No. 4 (66-72 MHz). Authorized power: 100-kw visual, 10-kw aural. Antenna: 1299-ft. above av. terrain, 1292-ft. above ground, 1347-ft. above sea level.

Latitude	26°	08'	55"
Longitude	97°	49'	17"

Transmitter: 0.125-mi. S of La Feria, TX.

Satellite Earth Stations: Scientific-Atlanta, 7-meter C-band; Scientific-Atlanta, 4.6-meter C-band; Harris, 4-meter Ku-band; M/A-Com, Scientific-Atlanta receivers.

News Services: AP, CBS, Sports News Satellite.

Ownership: Draper Communications Inc. (Group Owner).

Began Operation: October 4, 1953. Sale to present owner by Tichenor Media System Inc. approved by FCC Feb. 7, 1986.

Represented (sales): Katz Television.

Represented (legal): Arent, Fox, Kintner, Plotkin & Kahn.

Represented (engineering): D. W. Sargent Broadcast Service.

Personnel:
Vincent E. Donovan, Vice President & General Manager.
Jim Lauder, Local Sales Manager.
Phil Goodfellow, News Director.
Jim Chancey, Program Director & Production Manager.
Harry Thielemann, Chief Engineer.
Art Sandoval, Creative Services Director.
Kirk Bryan, Promotion Director.
Louise McCarty, Business Manager.

Highest 30 Sec. Rate: $1500.

NETWORK BASE HOURLY RATE: $1215.

City of License: Harlingen. **ADI:** McAllen-Brownsville. **Rank:** 113.

Total Households: ©MSI Consumer Market Data as of 1/1/91. TV Homes, TV% and Circulation ©1991 Arbitron. County coverage based on Arbitron study.

KGBT-TV BPCT-861104KK Granted 1/16/87 © American Map Corp., No. 14244

Net Weekly Circulation	State / County	Total Households	TV Households	%
	TEXAS			
50% & Over	Cameron	79,300	78,300	99
	Hidalgo	109,700	108,100	99
	Starr	10,500	10,200	97
	Willacy	5,100	5,000	98
	TEXAS			
Between 5-24%	Brooks	2,700	2,700	100
Station Totals		207,300	204,300	99
Net Weekly Circulation (1991)				177,000
Average Daily Circulation (1991)				118,500

KHOU-TV

Ch. 11

Network Service: CBS.

Licensee: Gulf Television Corp., Box 11, Houston, TX 77001-0011.

Studio: 1945 Allen Pkwy., Houston, TX 77019.

Mailing Address: Box 11, Houston, TX 77001-0011.

Telephone: 713-526-1111. **Fax:** 713-521-4326.

Technical Facilities: Channel No. 11 (198-204 MHz). Authorized power: 316-kw visual, 31.6-kw aural. Antenna: 1434-ft. above av. terrain, 1473-ft. above ground, 1549-ft. above sea level.

Latitude	29°	33'	25"
Longitude	95°	30'	04"

Holds CP for change to 1870-ft. above av. terrain, 1936-ft. above ground, 2008-ft. above sea level. BPCT-880219KF.

Transmitter: 3101 Senior Rd., 3-mi. E of De Walt, TX.

Multichannel TV Sound: Stereo only.

Satellite Earth Stations: Scientific-Atlanta, 10-meter C-band; Andrew, 7-meter Ku & C-band; Vertex, 6-meter Ku-band; Andrew, M/A-Com, Scientific-Atlanta receivers.

SNG Mobile Dish: Andrew, 2.4-meter Ku-band.

News Services: AP, CBS, CNN, Group W Newsfeed, UPI.

Ownership: A. H. Belo Corp. Broadcast Division (Group Owner).

Began Operation: March 22, 1953. Transfer of control to Corinthian Bcstg. by Paul E. Taft, et al., approved July 11, 1956 by FCC (**Television Digest**, Vol. 12:19, 28). Sale to present owner by Corinthian Bcstg. approved by FCC Nov. 22, 1983.

Represented (sales): TeleRep Inc.

Represented (legal): Dow, Lohnes & Albertson.

Represented (engineering): Cohen, Dippell & Everist, P.C.

Personnel:
Allan Howard, President & General Manager.
Richard Kelly, Director, Sales & Marketing.
Peter Diaz, Local Sales Manager.
Kenlyn Zschunke, Regional Sales Manager.
Mario Hewitt, National Sales Manager.
David Goldberg, Executive News Director.
Garen Vandebeek, Director of Advertising & Promotion.
Andrew Klarer, Production Manager.
Larry Giele, Financial Manager.
David Carr, Chief Engineer.
Jeffrey Lovins, Sales & Program Research Director.
Michael Grant, Director of Operations.
Robert Levy, Director of Administration.

Rates: On request.

City of License: Houston. **ADI:** Houston. **Rank:** 10.

Total Households: ©MSI Consumer Market Data as of 1/1/91. TV Homes, TV% and Circulation ©1991 Arbitron. County coverage based on Arbitron study.

Net Weekly Circulation	State County	Total Households	TV Households	%
	TEXAS			
50% & Over	Austin	7,900	7,700	97
	Brazoria	64,800	64,300	99
	Calhoun	7,600	7,500	99
	Chambers	7,800	7,700	99

KHOU-TV BPCT-880819KF Granted 11/30/88 © American Map Corp., No. 14244

Net Weekly Circulation	State County	Total Households	TV Households	%
50% & Over	Colorado	7,400	7,300	99
	Fort Bend	67,500	66,700	99
	Galveston	80,400	79,700	99
	Harris	1,062,600	1,054,400	99
	Jackson	4,700	4,600	98
	Liberty	19,500	19,200	98
	Matagorda	15,700	15,500	99
	Montgomery	61,300	60,300	98
	Polk	12,700	12,400	98
	San Jacinto	6,100	5,900	97
	Walker	17,400	17,000	98
	Waller	7,300	7,200	99
	Washington	9,300	9,000	97
	Wharton	14,500	14,300	99
	TEXAS			
Between 25-49%	Angelina	25,100	24,800	99
	Fayette	8,300	8,000	96
	Grimes	5,700	5,600	98
	Madison	3,700	3,600	97
	Trinity	4,900	4,800	98
	TEXAS			
Between 5-24%	Brazos	47,400	46,800	99
	Burleson	5,400	5,300	98
	De Witt	7,200	7,000	97
	Houston	8,900	8,700	98
	Lavaca	7,200	7,000	97
Station Totals		**1,598,300**	**1,582,300**	**99**
Net Weekly Circulation (1991)				**1,248,400**
Average Daily Circulation (1991)				**711,600**

KHTV

Ch. 39

Network Service: None, independent.

Licensee: Gaylord Broadcasting Co., Box 630129, Houston, TX 77263-0129.

Studio: 7700 Westpark Dr., Houston, TX 77063.

Mailing Address: Box 630129, Houston, TX 77263-0129.

Telephone: 713-781-3939.

Technical Facilities: Channel No. 39 (620-626 MHz). Authorized power: 5000-kw max. visual, 501-kw max. aural. Antenna: 1950-ft. above av. terrain, 1970-ft. above ground, 2049-ft. above sea level.

Latitude	29°	34'	06"
Longitude	95°	29'	57"

Transmitter: 4126 McHard Rd., 0.8-mi. S of Rte. 2234, 1.27-mi. E of Missouri City boundary.

Multichannel TV Sound: Stereo only.

Satellite Earth Stations: Scientific-Atlanta, 7-meter; Paraclipse, 4.8-meter; Microdyne, Scientific-Atlanta receivers.

News Services: AP, CNN Headline News.

Ownership: Gaylord Broadcasting Co. (Group Owner).

Began Operation: October 10, 1953 as KNUZ-TV, but quit air June 25, 1954. Sale of 80% to WKY-TV by KNUZ Television Co. approved Oct. 13, 1965 by FCC (Television Digest, Vol. 5:21, 42). Transfer of remaining 20% approved June 17, 1966 (Vol. 6:26). Resumed operations Jan. 6, 1967.

Represented (sales): MMT Sales Inc.

Represented (legal): Reed, Smith, Shaw & McClay.

Represented (engineering): David Steel & Associates Inc.

Personnel:
Gary Schneider, General Manager.
Lois Culpepper, Local Sales Manager.
Mike Murray, National Sales Manager.
Mike Crew, News Director.
Bob Clark, Operations & Program Director.
Mike Malernee, Production Manager.
Jodie Sinclair, Public Service Director.
John R. Schilberg, Director of Engineering.
Jim Skaggs, Business Manager.
Trish Silvas, Promotion Manager & Marketing Director.

Rates: On request.

City of License: Houston. **ADI:** Houston. **Rank:** 10.

Total Households: ©MSI Consumer Market Data as of 1/1/91. TV Homes, TV% and Circulation ©1991 Arbitron. County coverage based on Arbitron study.

Net Weekly Circulation	State County	Total Households	TV Households	%
	TEXAS			
50% & Over	Austin	7,900	7,700	97
	Brazoria	64,800	64,300	99
	Chambers	7,800	7,700	99
	Colorado	7,400	7,300	99
	Fort Bend	67,500	66,700	99
	Harris	1,062,600	1,054,400	99
	Jackson	4,700	4,600	98

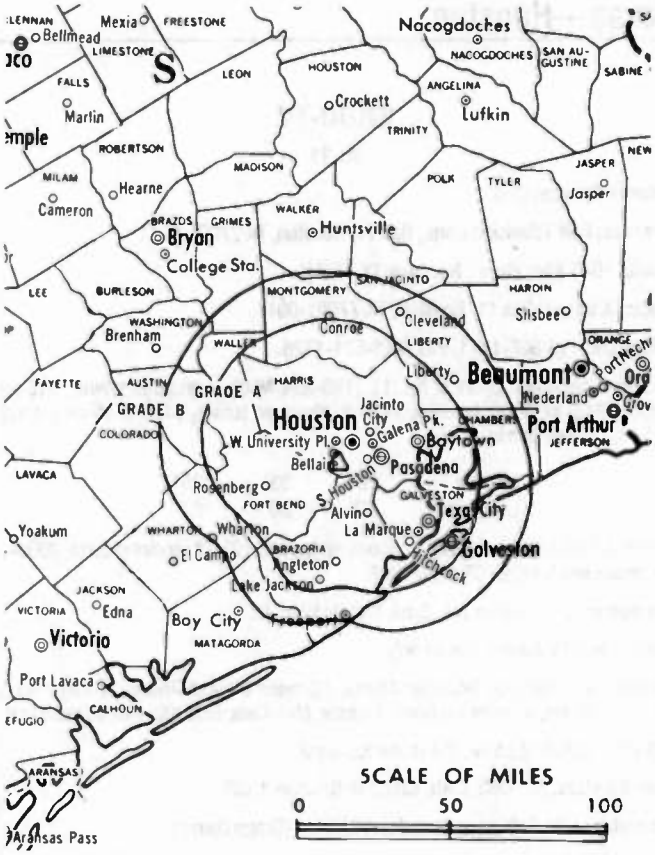

KHTV BMPCT-831102KF Granted 11/2/83 © American Map Corp., No. 14244

Net Weekly Circulation	State County	Total Households	TV Households	%
50% & Over	Matagorda	15,700	15,500	99
	Waller	7,300	7,200	99
	Wharton	14,500	14,300	99
	TEXAS			
Between 25-49%	Angelina	25,100	24,800	99
	Brazos	47,400	46,800	99
	Calhoun	7,600	7,500	99
	Fayette	8,300	8,000	96
	Galveston	80,400	79,700	99
	Grimes	5,700	5,600	98
	Liberty	19,500	19,200	98
	Montgomery	61,300	60,300	98
	Polk	12,700	12,400	98
	San Jacinto	6,100	5,900	97
	Victoria	26,600	26,200	98
	Walker	17,400	17,000	98
	Washington	9,300	9,000	97
	TEXAS			
Between 5-24%	Burleson	5,400	5,300	98
	Houston	8,900	8,700	98
	Jasper	12,400	12,200	98
	Madison	3,700	3,600	97
	Robertson	6,100	6,000	98
	Trinity	4,900	4,800	98
Station Totals		**1,629,000**	**1,612,700**	**99**
Net Weekly Circulation (1991)				**822,900**
Average Daily Circulation (1991)				**332,300**

KPRC-TV

Ch. 2

Network Service: NBC.

Licensee: Channel Two TV Co., Box 2222, Houston, TX 77252.

Studio: 8181 Southwest Freeway, Houston, TX 77074.

Mailing Address: Box 2222, Houston, TX 77252.

Telephone: 713-771-4631. **TWX:** 910-881-2587. **Fax:** 713-995-4792.

Technical Facilities: Channel No. 2 (54-60 MHz). Authorized power: 100-kw visual, 10-kw aural. Antenna: Circularly polarized, 1930-ft. above av. terrain, 1970-ft. above ground, 2049-ft. above sea level.

Latitude	29°	34'	06"
Longitude	95°	29'	57"

Transmitter: 0.8-mi. S of Rte. 2234, 1.27-mi. E of Missouri City line.

Multichannel TV Sound: Stereo only.

Satellite Earth Stations: Transmit/receive Harris, 8-meter Ku-band; Scientific-Atlanta, 7-meter C-band; Harris, 6.1-meter Ku-band; Harris, M/A-Com, Microdyne, Scientific-Atlanta receivers.

SNG Mobile Dish: Andrew, 2.3-meter Ku-band.

AM Affiliate: KPRC.

News Services: AP, UPI.

Ownership: H & C Communications Inc. (Group Owner).

Began Operation: January 1, 1949 as KLEE-TV. Sold to present owner May 1950 (Television Digest, Vol. 6:13, 21).

Represented (sales): Petry Television Inc.

Represented (legal): Dow, Lohnes & Albertson.

Represented (engineering): Jules Cohen & Associates, P.C.

Personnel:
Nolan Quam, President & General Manager.
Dick Daggett, Vice President, Sales.
Art Biggs, Vice President, Engineering.
Red Koch, Vice President, Programming.
Martha Harvey, Vice President, Administration.
Jim Horky, Local Sales Director.
Chas Wilson, National Sales Manager.
Paul Paolicelli, News Director.
Von Johnson, Business Manager.
Bruce Bryant, Creative Services Director.
Nancy Brown, Traffic Manager.
Elsie Haywood, VTR/Film Scheduling Supervisor.

Rates: On request.

NETWORK BASE HOURLY RATE: $3150.

City of License: Houston. **ADI:** Houston. **Rank:** 10.

Total Households: ©MSI Consumer Market Data as of 1/1/91. TV Homes, TV% and Circulation ©1991 Arbitron. County coverage based on Arbitron study.

Net Weekly Circulation	State County	Total Households	TV Households	%
	TEXAS			
50% & Over	Austin	7,900	7,700	97
	Brazoria	64,800	64,300	99
	Calhoun	7,600	7,500	99
	Chambers	7,800	7,700	99
	Colorado	7,400	7,300	99
	Fort Bend	67,500	66,700	99
	Galveston	80,400	79,700	99
	Harris	1,062,600	1,054,400	99
	Jackson	4,700	4,600	98

KPRC-TV BMPCT—831007KF Granted 11/22/83 ©American Map Corp., No. 14244

Net Weekly Circulation	State County	Total Households	TV Households	%
50% & Over	Liberty	19,500	19,200	98
	Matagorda	15,700	15,500	99
	Montgomery	61,300	60,300	98
	Polk	12,700	12,400	98
	San Jacinto	6,100	5,900	97
	Walker	17,400	17,000	98
	Waller	7,300	7,200	99
	Washington	9,300	9,000	97
	Wharton	14,500	14,300	99
	TEXAS			
Between 25-49%	Angelina	25,100	24,800	99
	Fayette	8,300	8,000	96
	Grimes	5,700	5,600	98
	Trinity	4,900	4,800	98
	TEXAS			
Between 5-24%	Burleson	5,400	5,300	98
	Houston	8,900	8,700	98
	Lavaca	7,200	7,000	97
	Madison	3,700	3,600	97
	Nacogdoches	19,500	19,100	98
	Victoria	26,600	26,200	98
Station Totals		**1,589,800**	**1,573,800**	**99**
Net Weekly Circulation (1991)				**1,230,500**
Average Daily Circulation (1991)				**685,700**

NEED BROADCAST TV OR CABLE TV DATA FROM THE FACTBOOK ON TAPE OR DISKETTE? NEED CUSTOMIZED REPORTS?

Call Warren Publishing's Market Research & Data Sales Dept. 202-872-9200

Texas—Houston

KRIV

Ch. 26

Network Service: Fox.

Licensee: Fox Television Stations Inc., Box 22810, Houston, TX 77227.

Studio: 3935 Westheimer Rd., Houston, TX 77027.

Telephone: 713-626-2610. **TWX:** 910-881-6212. **Fax:** 713-623-2982.

Technical Facilities: Channel No. 26 (542-548 MHz). Authorized power: 5000-kw max. & 1303-kw horizontal visual, 500-kw max. & 130-kw horizontal aural. Antenna: 1950-ft. above av. terrain, 1970-ft. above ground, 2049-ft. above sea level.

Latitude	29°	34'	28"
Longitude	95°	29'	37"

Transmitter: 0.4-mi. S of Rte. 2234, 0.1-mi. W of intersection with Blue Ridge Rd.

Satellite Earth Stations: Harris, 6.1-meter C-band; Microdyne, 5-meter C-band; Vertex, 6.1-meter Ku-band; Harris, Standard Communications receivers.

News Services: AP, CNN, Fox News, National Weather Service.

Ownership: Fox Television Stations Inc. (Group Owner).

Began Operation: August 15, 1971. Sale to present owner by Metromedia approved by FCC Nov. 14, 1985. Sale to Metromedia by Crest Bcstg. approved April 6, 1978 (**Television Digest**, Vol. 17:34).

Represented (sales): Harrington, Righter & Parsons Inc.

Represented (engineering): Hammett & Edison Inc.

Personnel:
M. Jerry Marcus, Vice President & General Manager.
Craig Bland, Vice President & General Sales Manager.
Wendell Wyborny, Vice President & Chief Engineer.
Will Wright, Vice President & News Director.
Roz Brown, Vice President & Program Director.
Mary Delaney, Vice President & Promotion Director.
Kathy Fountain, Vice President, Administration & Finance.
Jose Oti, National Sales Manager.
Nancy McNeill, Local Sales Manager.

Rates: On request.

City of License: Houston. **ADI:** Houston. **Rank:** 10.

Total Households: ©MSI Consumer Market Data as of 1/1/91. TV Homes, TV% and Circulation ©1991 Arbitron. County coverage based on Arbitron study.

Net Weekly Circulation	State County	Total Households	TV Households	%
	TEXAS			
50% & Over	Austin	7,900	7,700	97
	Brazoria	64,800	64,300	99
	Chambers	7,800	7,700	99
	Colorado	7,400	7,300	99
	Fort Bend	67,500	66,700	99
	Galveston	80,400	79,700	99
	Harris	1,062,600	1,054,400	99
	Liberty	19,500	19,200	98

KRIV BMPCT—811014KE Granted 11/15/81

© American Map Corp., No. 14244

Net Weekly Circulation	State County	Total Households	TV Households	%
50% & Over	Montgomery	61,300	60,300	98
	San Jacinto	6,100	5,900	97
	Waller	7,300	7,200	99
	Wharton	14,500	14,300	99
	TEXAS			
Between 25-49%	Burleson	5,400	5,300	98
	Fayette	8,300	8,000	96
	Grimes	5,700	5,600	98
	Madison	3,700	3,600	97
	Matagorda	15,700	15,500	99
	Polk	12,700	12,400	98
	Walker	17,400	17,000	98
	Washington	9,300	9,000	97
	TEXAS			
Between 5-24%	Jasper	12,400	12,200	98
	Trinity	4,900	4,800	98
	Tyler	7,500	7,300	97
Station Totals		1,510,100	1,495,400	99
Net Weekly Circulation (1991)				846,600
Average Daily Circulation (1991)				357,100

Texas—Galveston-Houston

KTMD

Ch. 48

Network Service: Telemundo.

Licensee: Telemundo Group Inc., 1740 Broadway, 18th Floor, New York, NY 10019.

Studio: 3903 Stoney Brook, Houston, TX 77063.

Telephone: 713-974-4848. **Fax:** 713-974-5875.

Technical Facilities: Channel No. 48 (674-680 MHz). Authorized power: 4198-kw max. & 1062-kw horizontal visual, 323-kw max. & 212-kw horizontal aural. Antenna: 1176-ft. above av. terrain, 1199-ft. above ground, 1212-ft. above sea level.

Latitude	29°	27'	57"
Longitude	95°	13'	23"

Transmitter: Rte. 3, Box 32, Alvin.

Satellite Earth Stations: Comtech, 5-meter Ku & C-band; Vertex, 6.1-meter C-band; Pinzone receivers.

News Services: AP, CNN.

Ownership: Telemundo Group (Group Owner).

Began Operation: February 1, 1988. Sale to present owner by Raymond G. Schindler, et al., approved by FCC March 9, 1988.

Represented (sales): Telemundo.

Represented (legal): Hogan & Hartson.

Represented (engineering): Hammett & Edison Inc.

Personnel:
Mauricio Mendez, Vice President & General Manager.
Becky Diaz, General Sales Manager.
Manny Lopez, News Director.
Blane Huhn, Chief Engineer.
Marcello Marini, Program & Promotion Manager.
P. J. Griggs, Business Manager.

Highest 30 Sec. Rate: $600.

City of License: Galveston. **ADI:** Houston. **Rank:** 10.

Total Households: ©MSI Consumer Market Data as of 1/1/91. TV Homes, TV% and Circulation ©1991 Arbitron. County coverage based on Arbitron study.

KTMD BPCT—780907KF Granted 3/1/85

© American Map Corp., No. 14244

Net Weekly Circulation	State County	Total Households	TV Households	%
	TEXAS			
Between 5-24%	Fort Bend	67,500	66,700	99
Station Totals		**67,500**	**66,700**	**99**
Net Weekly Circulation (1991)				**51,400**
Average Daily Circulation (1991)				**23,900**

KTRK-TV

Ch. 13

Network Service: ABC.

Licensee: WXYZ Inc., 24 E. 51st St., New York, NY 10022.

Studio: 3310 Bissonnet St., Houston, TX 77005.

Telephone: 713-666-0713. **TWX:** 910-881-1511.

Technical Facilities: Channel No. 13 (210-216 MHz). Authorized power: 316-kw visual, 39.8-kw aural. Antenna: 1930-ft. above av. terrain, 1970-ft. above ground, 2049-ft. above sea level.

Latitude	29°	34'	28"
Longitude	95°	29'	37"

Transmitter: 0.5-mi. E of S. Post Rd. & FM Rd. 2234 intersection, near Houston.

Satellite Earth Stations: Vertex, 9-meter C-band; Andrew, 7-meter C-band; Vertex, 6-meter Ku-band; Avantek, Harris receivers.

News Services: AP, Sportsticker, UPI.

Ownership: Capital Cities/ABC Inc. (Group Owner).

Began Operation: November 20, 1954. Sale to present owner by Houston Consolidated TV Co. approved by FCC June 15, 1967 (**Television Digest**, Vol. 6:48; 7:25).

Represented (sales): Capital Cities/ABC National TV Sales.

Represented (legal): Wilmer, Cutler & Pickering.

Personnel:
James Masucci, President & General Manager.
Jim Keeley, General Sales Manager.
Winfred Frazier, Local & Regional Sales Manager.
Gerald Lyles, National Sales Manager.
Charles Wolf, Operations Manager.
Kim Nordt-Jackson, Program Director.
Thomas Doerr, News Director.
John Jancar, Business Manager.
Margaret Shillstone, Promotion Director.
J. L. Hamilton, Chief Engineer.

Rates: On request.

NETWORK BASE HOURLY RATE: $3200.

City of License: Houston. **ADI:** Houston. **Rank:** 10.

Total Households: ©MSI Consumer Market Data as of 1/1/91. TV Homes, TV% and Circulation ©1991 Arbitron. County coverage based on Arbitron study.

Net Weekly Circulation	State County	Total Households	TV Households Households	TV Households %
	TEXAS			
50% & Over	Austin	7,900	7,700	97
	Brazoria	64,800	64,300	99
	Calhoun	7,600	7,500	99
	Chambers	7,800	7,700	99
	Colorado	7,400	7,300	99
	Fayette	8,300	8,000	96
	Fort Bend	67,500	66,700	99
	Galveston	80,400	79,700	99
	Grimes	5,700	5,600	98

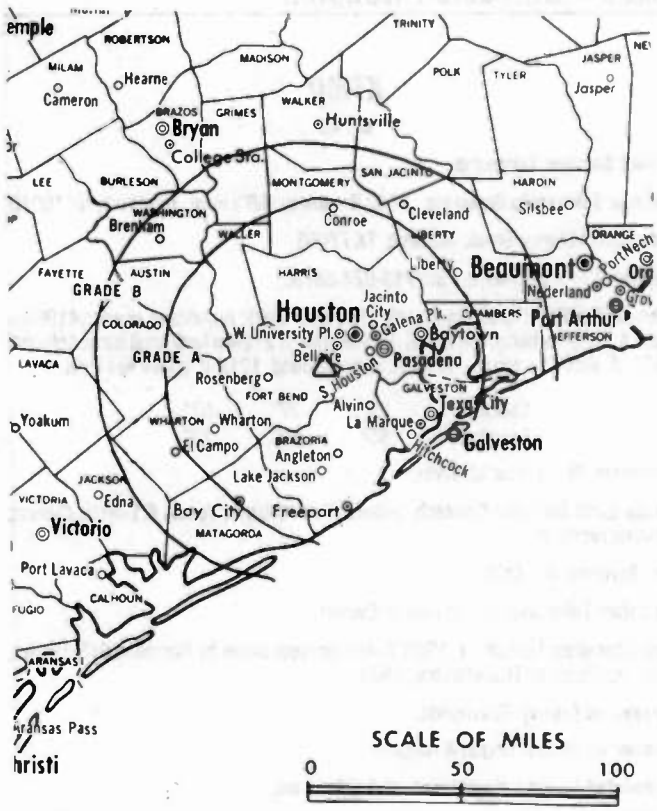

KTRK-TV BPCT-780825IB Granted 12/12/80 © American Map Corp., 14244

Net Weekly Circulation	State County	Total Households	TV Households Households	TV Households %
50% & Over	Harris	1,062,600	1,054,400	99
	Jackson	4,700	4,600	98
	Liberty	19,500	19,200	98
	Matagorda	15,700	15,500	99
	Montgomery	61,300	60,300	98
	Polk	12,700	12,400	98
	San Jacinto	6,100	5,900	97
	Walker	17,400	17,000	98
	Waller	7,300	7,200	99
	Washington	9,300	9,000	97
	Wharton	14,500	14,300	99
	TEXAS			
Between 25-49%	Angelina	25,100	24,800	99
	Brazos	47,400	46,800	99
	Burleson	5,400	5,300	98
	Houston	8,900	8,700	98
	Madison	3,700	3,600	97
	TEXAS			
Between 5-24%	Jasper	12,400	12,200	98
	Lavaca	7,200	7,000	97
	Robertson	6,100	6,000	98
	Trinity	4,900	4,800	98
Station Totals		1,609,600	1,593,500	99
Net Weekly Circulation (1991)				1,324,800
Average Daily Circulation (1991)				806,200

Texas—Houston

KTXH

Ch. 20

Network Service: None, independent.

Licensee: TVX of Houston Inc., 8950 Kirby Dr., Houston, TX 77054.

Studio: 8950 Kirby Dr., Houston, TX 77054.

Telephone: 713-661-2020. **TWX:** 910-881-4440. **Fax:** 713-665-3909.

Technical Facilities: Channel No. 20 (506-512 MHz). Authorized power: 5000-kw max. & 2275-kw horizontal visual, 500-kw max. & 228-kw horizontal aural. Antenna: 1807-ft. above av. terrain, 1971-ft. above ground, 2049-ft. above sea level.

Latitude	29°	34'	34"
Longitude	95°	30'	36"

Transmitter: 4120 McHard Rd., Missouri City.

Satellite Earth Stations: Transmit/receive Scientific-Atlanta, 10-meter C-band; Harris, 9-meter C-band; Harris, 6.1-meter; Harris, 3-meter; Harris receivers.

Ownership: TVX Broadcast Group (Group Owner).

Began Operation: November 7, 1982 left air Dec. 7, 1982; resumed operation Feb. 13, 1983. Sale to present owner by Taft Television & Radio Co. approved by FCC Feb. 20, 1987 (**Television Digest**, Vol. 27:9, 14, 15). Previous sale to Taft by Gulf Broadcast Group approved by FCC May 30, 1985 (Vol. 25:5, 20, 22). Sale to Gulf by Peter S. McMullen, Sidney Schlenker, et al., approved Dec. 11, 1984 (Vol. 24:23, 53).

Represented (sales): Seltel Inc.

Represented (legal): Leventhal, Senter & Lerman.

Personnel:
Mark Burdette, General Sales Manager.
Carolyn Redd, Local Sales Manager.
Kathy Sparks, National Sales Manager.
Kym King, Public Affairs Director.
Michael Dunlop, Marketing Director.
Patria Duncan, Program Director.
Brad Levy, Promotion Director.
David Rowland, Business Manager.
Charles Hughes, Chief Engineer.
Jeff Montoni, Executive Sports Producer.
Walter Naar, Operations Manager.

Highest 30 Sec. Rate: $2500.

City of License: Houston. **ADI:** Houston. **Rank:** 10.

Total Households: ©MSI Consumer Market Data as of 1/1/91. TV Homes, TV% and Circulation ©1991 Arbitron. County coverage based on Arbitron study.

Net Weekly Circulation	State County	Total Households	TV Households	%
	TEXAS			
50% & Over	Austin	7,900	7,700	97
	Colorado	7,400	7,300	99
	Fort Bend	67,500	66,700	99
	Galveston	80,400	79,700	99
	Harris	1,062,600	1,054,400	99
	Jackson	4,700	4,600	98
	Matagorda	15,700	15,500	99
	Waller	7,300	7,200	99
	TEXAS			
Between 25-49%	Brazoria	64,800	64,300	99
	Burleson	5,400	5,300	98
	Chambers	7,800	7,700	99

KTXH BMPCT-820629KE Granted 11/5/82

© American Map Corp., 14244

Net Weekly Circulation	State County	Total Households	TV Households	%
Between 25-49%	Fayette	8,300	8,000	96
	Jefferson	92,200	91,600	99
	Liberty	19,500	19,200	98
	Montgomery	61,300	60,300	98
	Polk	12,700	12,400	98
	San Jacinto	6,100	5,900	97
	Walker	17,400	17,000	98
	Washington	9,300	9,000	97
	Wharton	14,500	14,300	99
	TEXAS			
Between 5-24%	Calhoun	7,600	7,500	99
	Grimes	5,700	5,600	98
	Madison	3,700	3,600	97
	Orange	28,700	28,500	99
	Robertson	6,100	6,000	98
	Trinity	4,900	4,800	98
Station Totals		**1,629,500**	**1,614,100**	**99**
Net Weekly Circulation (1991)				**800,700**
Average Daily Circulation (1991)				**322,100**

Need Broadcast TV or Cable TV Mail Labels From the Factbook?

Call Warren Publishing Inc.'s
Market Research & Data Sales Dept.
202-872-9200

KHSX

Ch. 49

Network Service: Home Shopping Network.

Licensee: HSN Broadcasting of Dallas Inc., 1957 E. Irving Blvd., Irving, TX 75060.

Studio: 1957 E. Irving Blvd., Irving, TX 75060.

Telephone: 214-579-4900. **Fax:** 214-579-1105.

Technical Facilities: Channel No. 49 (680-686 MHz). Authorized power: 5000-kw max. visual, 500-kw max. aural. Antenna: 1197-ft. above av. terrain, 1166-ft. above ground, 1824-ft. above sea level.

Latitude	32°	35'	24"
Longitude	96°	58'	21"

Transmitter: 1574 W. Belt Line Rd., Cedar Hill.

Multichannel TV Sound: Planned.

Satellite Earth Station: Pinzone, 6.1-meter C-band.

Ownership: HSN Communications Inc. (Group Owner).

Began Operation: April 17, 1984. Sale to present owner by Cela Inc. approved by FCC April 7, 1987.

Represented (legal): Dow, Lohnes & Albertson.

Represented (engineering): Jules Cohen & Associates, P.C.

Personnel:
Brad Foltyn, Station Manager.
Art Runyon, Chief Engineer.
Tony Montes, Program Manager.
Carol Holler, Business Manager.

Highest 30 Sec. Rate: $200.

City of License: Irving. **ADI:** Dallas-Fort Worth. **Rank:** 7.

Total Households: ©MSI Consumer Market Data as of 1/1/91. TV Homes, TV% and Circulation ©1991 Arbitron. County coverage based on Arbitron study.

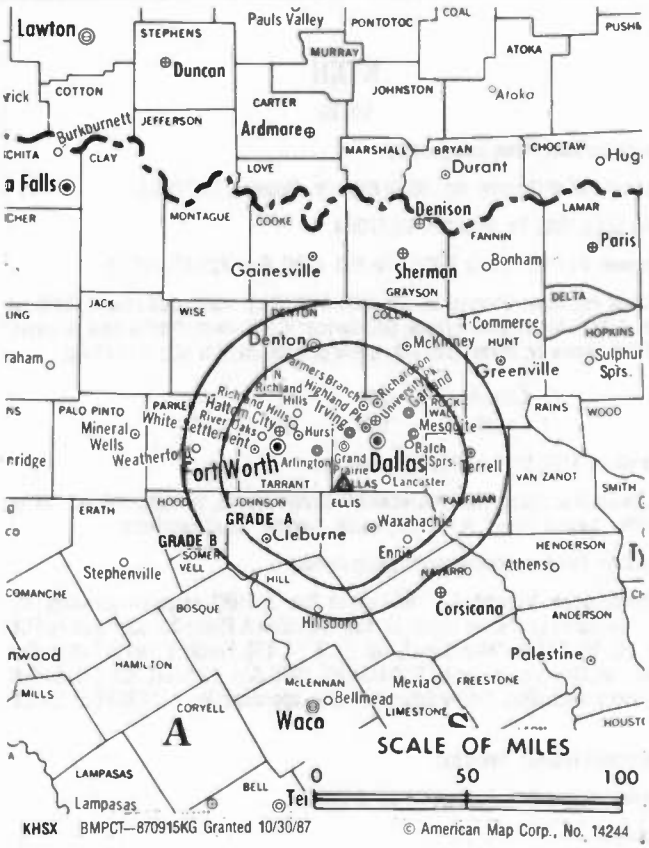

Net Weekly Circulation	State County	Total Households	TV Households Households	TV Households %
	TEXAS			
Between 5-24%	Somervell	2,300	2,300	100
Station Totals		**2,300**	**2,300**	**100**
Net Weekly Circulation (1991)				**8,200**
Average Daily Circulation (1991)				**3,000**

Texas—Laredo

KGNS-TV

Ch. 8

Network Service: NBC.

Licensee: KGNS Laredo Inc., Box 2829, Laredo, TX 78044.

Studio: 102 W. Del Mar Blvd., Laredo, TX 78041.

Mailing Address: Box 2829, Laredo, TX 78044.

Telephone: 512-727-8888.

Technical Facilities: Channel No. 8 (180-186 MHz). Authorized power: 316-kw visual, 42.2-kw aural. Antenna: 1020-ft. above av. terrain, 1049-ft. above ground, 1549-ft. above sea level.

Latitude	27°	40'	22"
Longitude	99°	39'	23"

Transmitter: 0.8-mi. N of Islitas.

Satellite Earth Stations: 5 in operation; Harris, Scientific-Atlanta receivers.

News Service: AP.

Ownership: The Malcolm Glazer Trust.

Began Operation: January 5, 1956. Transfer from partners H. C. Avery Jr. & David H. Cole to Donald W. Reynolds approved July 30, 1958 by FCC (**Television Digest**, Vol. 14:28, 32). Sale to T. Frank Smith Jr., et al., approved by FCC Oct. 4, 1977. Sale to Burke Bcstg. approved by FCC Oct. 28, 1983. Rescinded Nov. 2, 1983. Granted Dec. 15, 1983. Federal court subsequently ordered that Burke sell station back to Gulf Coast Bcstg. Co., to be followed by sale to Century Development Co. (Malcolm I. Glazer).

Represented (sales): Katz Television.

Represented (legal): Dow, Lohnes & Albertson.

Personnel:
Raul Davila, Vice President & General Manager.
Velia Herrera, Office Manager & National Sales.
David Anzalbua, Local Sales Manager.
Jeannette Diack, Regional Sales Manager.
Richard Noriega, News Director.
David York, Chief Engineer.

Rates: On request.

NETWORK BASE HOURLY RATE: $230.

City of License: Laredo. **ADI:** Laredo. **Rank:** 198.

Total Households: ©MSI Consumer Market Data as of 1/1/91. TV Homes, TV% and Circulation ©1991 Arbitron. County coverage based on Arbitron study.

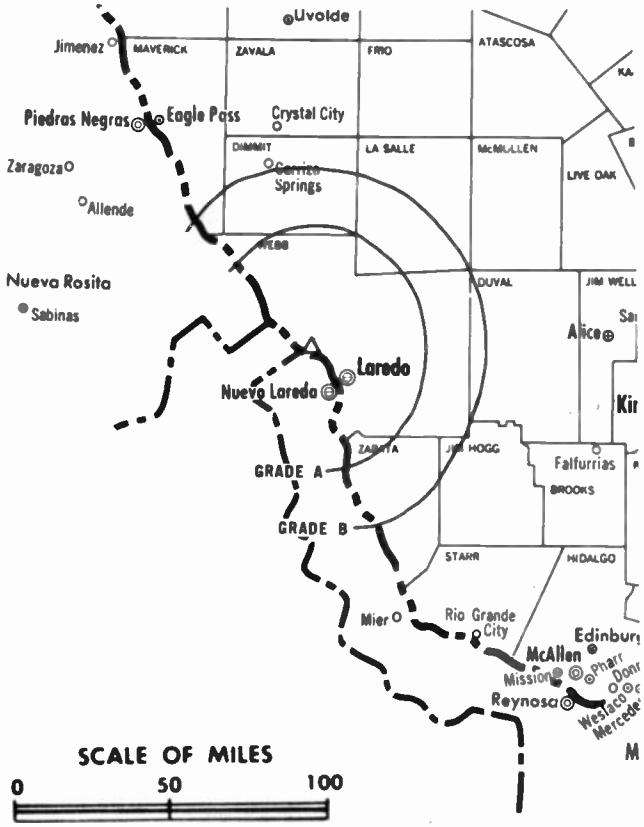

Net Weekly Circulation	State County	Total Households	TV Households	TV Households %
	TEXAS			
50% & Over	Webb	34,600	34,100	98
	Zapata	3,000	2,900	97
	TEXAS			
Between 25-49%	Jim Hogg	1,800	1,700	94
	TEXAS			
Between 5-24%	Dimmit	3,300	3,200	97
	Duval	4,200	4,100	98
	Zavala	3,200	3,100	97
Station Totals		**50,100**	**49,100**	**98**
Net Weekly Circulation (1991)				**32,000**
Average Daily Circulation (1991)				**20,000**

Texas—Laredo

KLDO-TV

Ch. 27

Network Service: Telemundo.

Licensee: Panorama Broadcasting Co., 1600 Water St., Riverdrive Mall, Laredo, TX 78040.

Studio: 1600 Water St.-Riverdrive Mall, Laredo, TX 78040.

Telephone: 512-727-0027.

Technical Facilities: Channel No. 27 (548-554 MHz). Authorized power: 3715-kw max. visual, 372-kw max. aural. Antenna: 221-ft. above av. terrain, 352-ft. above ground, 733-ft. above sea level.

Latitude	27°	30'	03.50"
Longitude	99°	30'	37.00"

Transmitter: 1600 Water St., Laredo.

Satellite Earth Station: Scientific-Atlanta, 5-meter C-band; Avcom, Scientific-Atlanta receivers.

News Services: AP, UPI.

Ownership: Panorama Broadcasting Co.

Began Operation: December 18, 1984.

Represented (sales): Telemundo.

Represented (legal): Sanford, Adams, McCullough & Beard.

Represented (engineering): John Fergie & Associates.

Personnel:
Elia Johnston, General Manager.
Humberto Klee, Local Sales Manager.
Martine Trevino, Production Manager.
Rene J. Gonzalez, Chief Engineer.
Veronica Rabago, Program Director.
Lupita Echeverria, Promotion Director.
Elsa Nicholsen, Business Manager.

Rates: On request.

City of License: Laredo. **ADI:** Laredo. **Rank:** 198.

Total Households: ©MSI Consumer Market Data as of 1/1/91. TV Homes, TV% and Circulation ©1991 Arbitron. County coverage based on Arbitron study.

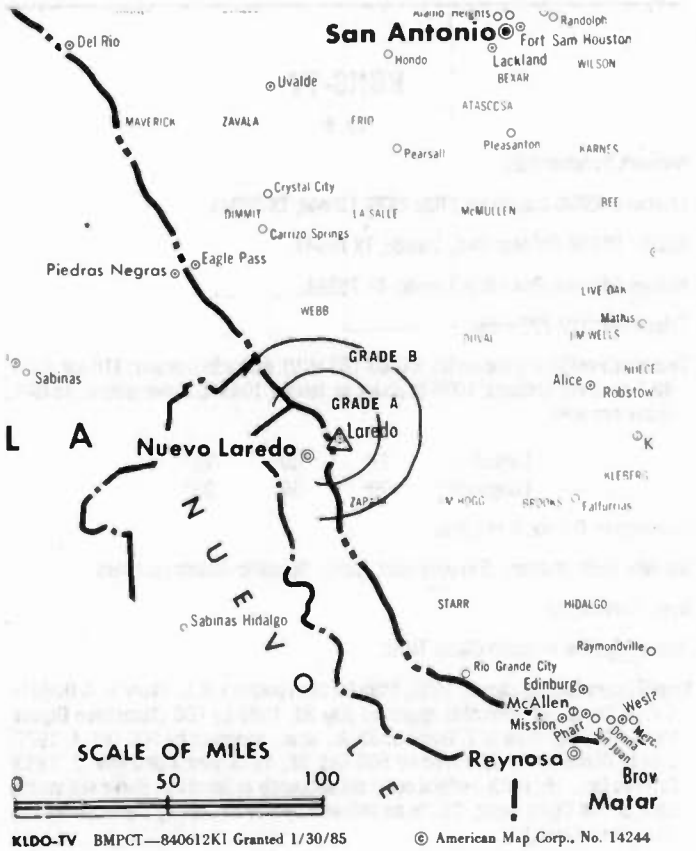

KLDO-TV BMPCT—840612KI Granted 1/30/85 © American Map Corp., No. 14244

Net Weekly Circulation	State County	Total Households	TV Households Households	TV Households %
	TEXAS			
50% & Over	Webb	34,600	34,100	98
	TEXAS			
Between 25-49%	Zapata	3,000	2,900	97
	TEXAS			
Between 5-24%	Duval	4,200	4,100	98
	Jim Hogg	1,800	1,700	94
	La Salle	1,800	1,800	97
Station Totals		**45,400**	**44,600**	**98**
Net Weekly Circulation (1991)				**21,300**
Average Daily Circulation (1991)				**12,000**

Texas—Laredo

KVTV

Ch. 13

(Satellite of KZTV, Corpus Christi, TX)

Network Service: CBS.

Licensee: K-SIX Television Inc., 301 Artesian St., Corpus Christi, TX 78401.

Studio: Anna & Shea Sts., Laredo, TX 78041.

Mailing Address: Box 2039, Laredo, TX 78044.

Telephone: 512-723-2923.

Technical Facilities: Channel No. 13 (210-216 MHz). Authorized power: 87.5-kw visual, 17.4-kw aural. Antenna: 920-ft. above av. terrain, 1035-ft. above ground, 1449-ft. above sea level.

Latitude	27°	31'	04"
Longitude	99°	31'	20"

Transmitter: Anna & Shea Sts.

Satellite Earth Stations: In operation; Pinzone, RCA, Scientific-Atlanta receivers.

News Services: CBS, Southwest Newswire, UPI.

Ownership: K-SIX Television Inc.

Began Operation: December 28, 1973.

Represented (sales): Seltel Inc.

Personnel:
Vann M. Kennedy, President & General Manager.
Jay Dickey, Station Manager.
Deborah Shoup, News Director.
Ralph Quiroz, Chief Engineer.

Highest 30 Sec. Rate: $250.

NETWORK BASE HOURLY RATE: $140.

City of License: Laredo. **ADI:** Laredo. **Rank:** 198.

Total Households: ©MSI Consumer Market Data as of 1/1/91. TV Homes, TV% and Circulation ©1991 Arbitron. County coverage based on Arbitron study.

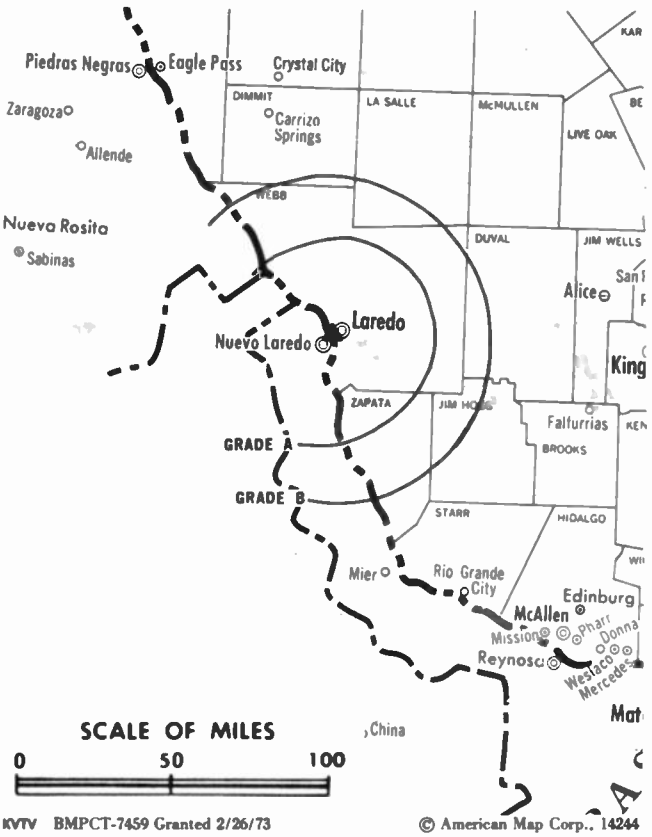

Net Weekly Circulation	State County	Total Households	TV Households Households	TV Households %
	TEXAS			
50% & Over	Webb	34,600	34,100	98
	Zapata	3,000	2,900	97
	TEXAS			
Between 5-24%	Dimmit	3,300	3,200	97
	Jim Hogg	1,800	1,700	94
Station Totals		**42,700**	**41,900**	**98**
Net Weekly Circulation (1991)				**26,500**
Average Daily Circulation (1991)				**14,800**

XEFE-TV

Ch. 2

Network Service: Univision.

Licensee: Ramoncita Esparza G., 212 Oklahoma, Laredo, TX 78042.

Studio: 212 Oklahoma, Laredo, TX 78042.

Mailing Address: Box 1484, Laredo, TX 78040.

THIS DATA IS AVAILABLE ON TAPE OR DISKETTE FOR USE ON YOUR OWN COMPUTER OR AS CUSTOMIZED REPORTS

Call Lynn Levine 202-872-9200

Technical Facilities: Channel No. 2 (54-60 MHz). Authorized power: 105-kw max. visual, 15-kw max. aural. Antenna: 550-ft. above av. terrain.

Ownership: Ramoncita Esparaza

Began Operation: December 1, 1958.

Personnel:
Ramoncita Esparaza, General Manager.
Enrique Esparaza, Sales Manager.
Ruben Lopez, Chief Engineer.
Arturo Esparza, Chief Engineer.
Antonio Esparza, Program Manager.

Rates: On request.

Arbitron Data: Not available.

City of License: Laredo. **Rank:** 198.

KLNO

Ch. 14

(Satellite of KXAN-TV, Austin)

Network Service: NBC.

Licensee: KXAN Inc., Box 490, Austin, TX 78767.

Studio: 908 W. Martin Luther King Jr., Austin, TX 78701.

Telephone: 512-476-3636.

Technical Facilities: Channel No. 14 (470-476 MHz). Authorized power: 3236-kw max. visual. Antenna: 896-ft. above av. terrain, 472-ft. above ground, 2014-ft. above sea level.

Latitude	30°	40'	36"
Longitude	98°	33'	59"

Requests modification of CP for change to 883-ft. above av. terrain, 459-ft. above ground, 1998-ft. above sea level. BMPCT-910916KF.

Transmitter: 8-mi. SE of Llano, off State Rte. 71.

Ownership: LIN Television Corp. (Group Owner).

Began Operation: September 6, 1991.

Represented (legal): Cohn & Marks.

Represented (engineering): Moffet, Larson & Johnson.

Personnel:
Jane Wallace, General Manager.
Bob Stettner, General Sales Manager.
David Daniel, Chief Engineer.
Debbie McGarity, Program Director.

Rates: On request.

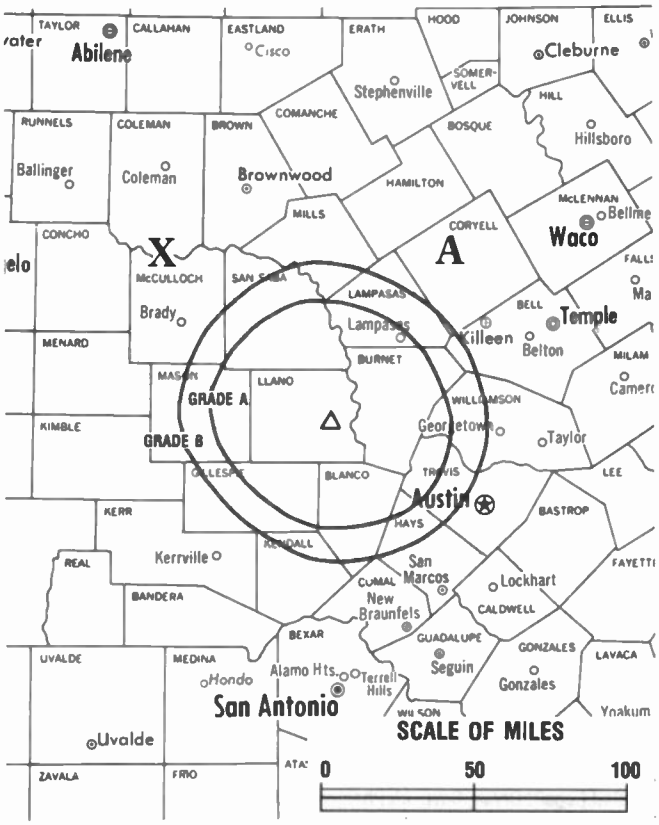

Arbitron Data: Not available.

City of License: Llano. **ADI:** Austin, TX. **Rank:** 72.

Texas—Lubbock

KAMC

Ch. 28

Network Service: ABC.

Licensee: McAlister TV Enterprises Inc., Box 3790, Lubbock, TX 79452-3790.

Studio: 1201 84th St., Lubbock, TX 79423.

Telephone: 806-745-2828. **TWX:** 910-896-4357. **Fax:** 806-748-1080.

Technical Facilities: Channel No. 28 (554-560 MHz). Authorized power: 2000-kw max. & 788-kw horizontal visual, 374-kw max. & 153-kw horizontal aural. Antenna: 840-ft. above av. terrain, 875-ft. above ground, 4081-ft. above sea level.

Latitude	33°	30'	57"
Longitude	101°	50'	54"

Transmitter: 0.2-mi. SW of 84th St. & Ave. J, Lubbock.

Satellite Earth Stations: Andrew, 7.3-meter C-band; Satcom Technologies, 5-meter C-band; Vertex, 4.57-meter Ku-band; Andrew, 4.5-meter C-band; Harris, 3-meter C-band; Andrew, M/A-Com receivers.

News Service: AP.

Ownership: McAlister TV Enterprises Inc.

Began Operation: November 11, 1968. Transfer of control to present owners approved by FCC March 24, 1975.

Represented (sales): Petry Television Inc.

Represented (legal): Bryan, Cave, McPheeters & McRoberts.

Personnel:
Robert A. Nash, President & General Manager.
A. C. Wimberly, Executive Vice President & Station Manager.
Bill Maddox, Vice President & General Sales Manager.
Byron Grandy, News Director.
Bobbye Maxey, Promotion & Marketing Director.
Bill Enloe, Chief Engineer.
Don Garth, Business Manager.

Highest 30 Sec. Rate: $450.

NETWORK BASE HOURLY RATE: $300.

City of License: Lubbock. **ADI:** Lubbock. **Rank:** 150.

Total Households: ©MSI Consumer Market Data as of 1/1/91. TV Homes, TV% and Circulation ©1991 Arbitron. County coverage based on Arbitron study.

Net Weekly Circulation	State County	Total Households	TV Households	%
	TEXAS			
50% & Over	Bailey	2,700	2,700	100
	Borden	300	300	100
	Cochran	1,700	1,700	100
	Crosby	2,800	2,800	100
	Dawson	5,400	5,300	98
	Dickens	1,200	1,200	100
	Floyd	3,000	3,000	100

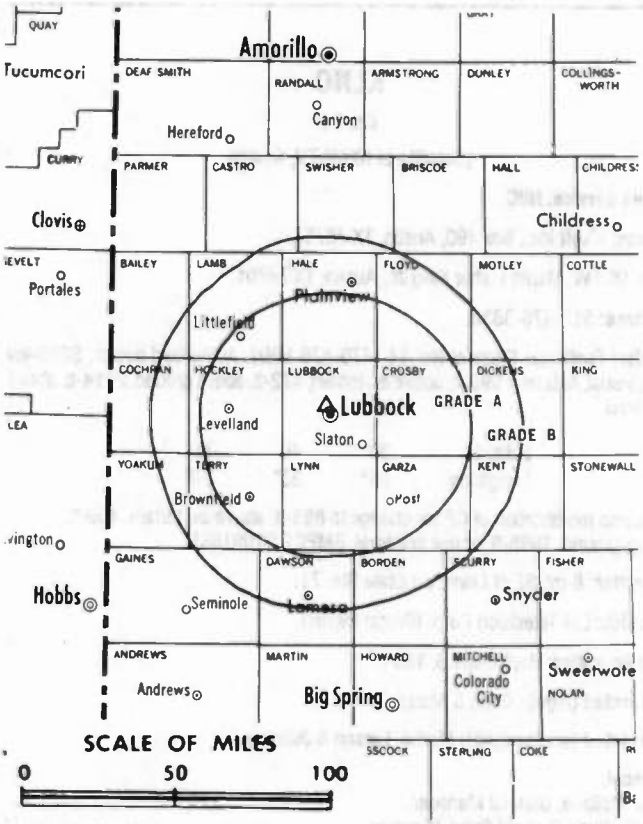

KAMC BMPCT-6862 Granted 10/11/68

© American Map Corp., 14244

Net Weekly Circulation	State County	Total Households	TV Households	%
50% & Over	Garza	1,800	1,800	100
	Hale	12,600	12,500	99
	Hockley	8,200	8,200	100
	Lamb	5,800	5,800	100
	Lubbock	81,900	81,300	99
	Lynn	2,500	2,500	100
	Terry	5,100	5,100	100
	Yoakum	3,600	3,600	100
	TEXAS			
Between 25-49%	Castro	3,300	3,300	100
	Gaines	4,700	4,700	100
	Kent	400	400	100
	Motley	800	800	100
	TEXAS			
Between 5-24%	Cottle	1,000	1,000	100
	Martin	1,500	1,500	100
	Swisher	3,300	3,300	100
Station Totals		**153,600**	**152,800**	**99**
Net Weekly Circulation (1991)				**118,700**
Average Daily Circulation (1991)				**64,200**

Texas—Lubbock

KCBD-TV

Ch. 11

Network Service: NBC.

Licensee: Holsum Inc., Box 2527, Roswell, NM 88201.

Studio: 5600 Ave. A, Lubbock, TX 79404.

Mailing Address: Box 2190, Lubbock, TX 79408.

Telephone: 806-744-1414. **TWX:** 910-896-4306. **Fax:** 806-744-0449.

Technical Facilities: Channel No. 11 (198-204 MHz). Authorized power: 316-kw visual, 57.5-kw aural. Antenna: 760-ft. above av. terrain, 814-ft. above ground, 4014-ft. above sea level.

Latitude	33°	32'	32"
Longitude	101°	50'	14"

Transmitter: U.S. Hwy. 87 between 50th & 66th Sts.

Multichannel TV Sound: Stereo only.

Satellite Earth Stations: Scientific-Atlanta, 10-meter; Scientific-Atlanta, 6-meter; Scientific-Atlanta, 4.6-meter; Harris, M/A-Com, Scientific-Atlanta receivers.

News Services: AP, NBC.

Ownership: Holsum Inc.

Began Operation: May 10, 1953. Sale to State Record by Bryant Radio & Television Inc. approved by FCC May 26, 1971 (**Television Digest**, Vol. 11:4). Sale to present owner by State Record approved by FCC Aug. 12, 1983.

Represented (sales): Katz Television.

Represented (legal): Dow, Lohnes & Albertson.

Represented (engineering): Lohnes & Culver.

Personnel:
Bill DeTournillon, General Manager.
Craig Wells, General Sales Manager.
Skip Watson, News Director.
Scott Santese, Promotion Director.
Wayne Clark, Business Manager.
Sherrell Lambert, Director of Engineering.

Highest 30 Sec. Rate: $1000.

City of License: Lubbock. **ADI:** Lubbock. **Rank:** 150.

Total Households: ©MSI Consumer Market Data as of 1/1/91. TV Homes, TV% and Circulation ©1991 Arbitron. County coverage based on Arbitron study.

Net Weekly Circulation	State County	Total Households	TV Households	%
	TEXAS			
50% & Over	Bailey	2,700	2,700	100
	Borden	300	300	100
	Cochran	1,700	1,700	100
	Crosby	2,800	2,800	100
	Dawson	5,400	5,300	98
	Dickens	1,200	1,200	100
	Floyd	3,000	3,000	100

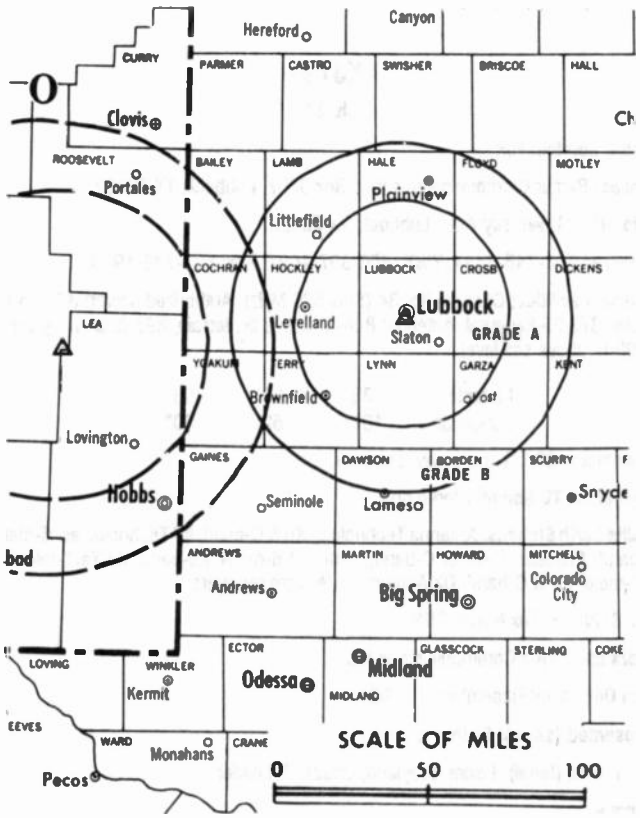

KCBD-TV BMPCT-5814 Granted 2/1/63 © American Map Corp., 14244

Net Weekly Circulation	State County	Total Households	TV Households	%
50% & Over	Garza	1,800	1,800	100
	Hale	12,600	12,500	99
	Hockley	8,200	8,200	100
	Kent	400	400	100
	King	200	200	100
	Lamb	5,800	5,800	100
	Lubbock	81,900	81,300	99
	Lynn	2,500	2,500	100
	Motley	800	800	100
	Scurry	6,700	6,600	98
	Terry	5,100	5,100	100
	Yoakum	3,600	3,600	100
	TEXAS			
Between 25-49%	Castro	3,300	3,300	100
	Gaines	4,700	4,700	100
	TEXAS			
Between 5-24%	Parmer	3,300	3,300	100
	Swisher	3,300	3,300	100
Station Totals		**161,300**	**160,400**	**99**
Net Weekly Circulation (1991)				**134,200**
Average Daily Circulation (1991)				**85,300**

Texas—Lubbock

KJTV

Ch. 34

Network Service: Fox.

Licensee: Ramar Communications Inc., Box 3757, Lubbock, TX 79452.

Studio: 9800 University Ave., Lubbock, TX 79423.

Telephone: 806-745-3434. **TWX:** 800-397-1097. **Fax:** 806-748-1949.

Technical Facilities: Channel No. 34 (590-596 MHz). Authorized power: 3732.5-kw visual, 373.25-kw aural. Antenna: 844-ft. above av. terrain, 893-ft. above ground, 4100-ft. above sea level.

Latitude	33°	30'	08"
Longitude	101°	52'	20"

Transmitter: 100th & University, Lubbock.

Multichannel TV Sound: Stereo only.

Satellite Earth Stations: Antenna Technology Ku & C-band; KJ Technologies, 5-meter C-band; Prodelin, 5-meter C-band; Vertex, 4.6-meter Ku-band; KJ Technologies, 3.7-meter Ku & C-band; DX Antenna, M/A-Com receivers.

News Services: Fox News, CNN.

Ownership: Ramar Communications Inc.

Began Operation: December 10, 1981.

Represented (sales): Seltel Inc.

Represented (legal): Fisher, Wayland, Cooper & Leader.

Personnel:
Ray Moran, President.
Brad Moran, Vice President & General Manager.
Randy Roberts, General Sales Manager.
David Underwood, National Sales Manager.
Guy Smith, Chief Engineer.
Donna Elliott, Business Manager.

Rates: On request.

City of License: Lubbock. **ADI:** Lubbock. **Rank:** 150.

Total Households: ©MSI Consumer Market Data as of 1/1/91. TV Homes, TV% and Circulation ©1991 Arbitron. County coverage based on Arbitron study.

Net Weekly Circulation	State County	Total Households	TV Households Households	TV Households %
	TEXAS			
50% & Over	Borden	300	300	100
	Cochran	1,700	1,700	100
	Crosby	2,800	2,800	100
	Dickens	1,200	1,200	100
	Floyd	3,000	3,000	100
	Garza	1,800	1,800	100
	Hale	12,600	12,500	99
	Hockley	8,200	8,200	100
	Lamb	5,800	5,800	100
	Lubbock	81,900	81,300	99
	Lynn	2,500	2,500	100
	Yoakum	3,600	3,600	100

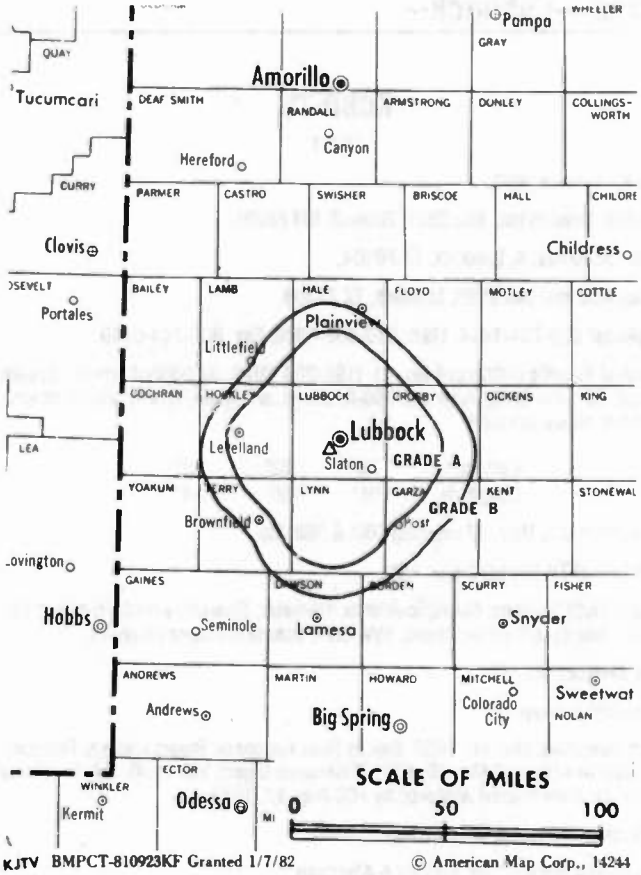

Net Weekly Circulation	State County	Total Households	TV Households Households	TV Households %
	TEXAS			
Between 25-49%	Bailey	2,700	2,700	100
	Castro	3,300	3,300	100
	Childress	2,500	2,500	100
	Cottle	1,000	1,000	100
	Dawson	5,400	5,300	98
	Gaines	4,700	4,700	100
	Motley	800	800	100
	Scurry	6,700	6,600	98
	Terry	5,100	5,100	100
	NEW MEXICO			
Between 5-24%	Lea North	19,400	19,100	98
	TEXAS			
	Briscoe	1,000	1,000	100
	Collingsworth	1,700	1,700	100
	Hall	1,800	1,800	100
	Kent	400	400	100
	Mitchell	3,200	3,200	100
	Swisher	3,300	3,300	100
Station Totals		188,400	187,200	99
Net Weekly Circulation (1991)				108,300
Average Daily Circulation (1991)				53,200

Texas—Lubbock

KLBK-TV

Ch. 13

Network Service: CBS.

Licensee: Charles Woods Television Corp., 7400 University Ave., Lubbock, TX 79408.

Studio: 7400 University Ave., Lubbock, TX 79423.

Mailing Address: Box 1559, Lubbock, TX 79408.

Telephone: 806-745-2345. **TWX:** 910-896-4321. **Fax:** 806-745-8525.

Technical Facilities: Channel No. 13 (210-216 MHz). Authorized power: 251-kw visual, 25.1-kw aural. Antenna: 880-ft. above av. terrain, 923-ft. above ground, 4143-ft. above sea level.

Latitude	33°	31'	33"
Longitude	101°	52'	07"

Transmitter: 7400 University Ave.

Satellite Earth Stations: ADM, 6-meter C-band; Scientific-Atlanta, 7-meter C-band; Scientific-Atlanta, 4.6-meter C-band; Scientific-Atlanta receivers.

News Service: AP.

Ownership: Charles Woods (Group Owner).

Began Operation: November 13, 1952. Sale by W. D. (Dub) Rogers and associates to Grayson Enterprises approved by FCC Oct. 11, 1961 (**Television Digest**, Vol. 17:27; 1:5). Sale of control to Theodore Shanbaum, Ellis Carp, Lee Optical and associated companies pension plan trust approved March 25, 1964. Sale of 1/3 interest from Ellis Carp to Dal-Tex Optical Co. Inc. approved March 19, 1971. Sale of 1/3 interest back to Carp by Dal-Tex approved Dec. 24, 1974. Sale to Robert L. Dudley, et al., conditionally granted March 27, 1980; full grant by FCC May 23, 1980 (Vol. 20:13). Sale of 50% by Dudley to Charles Woods, giving him 100%, approved Oct. 14, 1983.

Represented (sales): Blair Television.

Represented (legal): Kenkel & Associates.

Represented (engineering): Cohen, Dippell & Everist, P.C.

Personnel:
Charles Woods, President.
Rick Lipps, General Manager.
Jeff Gibson, General Sales Manager.
Terry Graham, News Director.
Bill Blann, Program Director & Production Manager.
Don King, Chief Engineer.
Gay Jones, Promotion Director.
Kathy Brand, Business Manager.

Highest 30 Sec. Rate: $1500.

NETWORK BASE HOURLY RATE: $900.

City of License: Lubbock. **ADI:** Lubbock. **Rank:** 150.

Total Households: ©MSI Consumer Market Data as of 1/1/91. TV Homes, TV% and Circulation ©1991 Arbitron. County coverage based on Arbitron study.

Net Weekly Circulation	State County	Total Households	TV Households	%
	TEXAS			
50% & Over	Bailey	2,700	2,700	100
	Borden	300	300	100

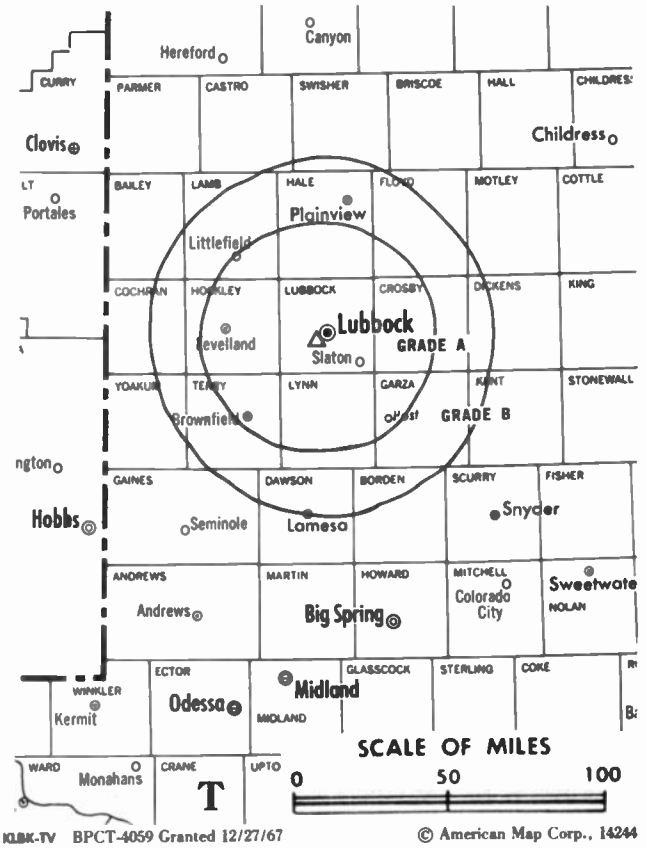

KLBK-TV BPCT-4059 Granted 12/27/67

© American Map Corp., 14244

Net Weekly Circulation	State County	Total Households	TV Households	%
50% & Over	Cochran	1,700	1,700	100
	Crosby	2,800	2,800	100
	Dawson	5,400	5,300	98
	Dickens	1,200	1,200	100
	Floyd	3,000	3,000	100
	Gaines	4,700	4,700	100
	Garza	1,800	1,800	100
	Hale	12,600	12,500	99
	Hockley	8,200	8,200	100
	Kent	400	400	100
	Lamb	5,800	5,800	100
	Lubbock	81,900	81,300	99
	Lynn	2,500	2,500	100
	Motley	800	800	100
	Scurry	6,700	6,600	98
	Terry	5,100	5,100	100
	Yoakum	3,600	3,600	100
	TEXAS			
Between 25-49%	Castro	3,300	3,300	100
	Swisher	3,300	3,300	100
	TEXAS			
Between 5-24%	Parmer	3,300	3,300	100
Station Totals		**161,100**	**160,200**	**99**
Net Weekly Circulation (1991)				**130,700**
Average Daily Circulation (1991)				**77,500**

KTRE-TV

Ch. 9

(Satellite of KLTV, Tyler-Longview, TX)

Network Service: ABC.

Licensee: TV-3 Inc., 715 S. Jefferson, Jackson, MS 39205.

Studio: 1.4-mi. NW of Clawson.

Telephone: 409-853-5873. **Fax:** 409-853-3084.

Technical Facilities: Channel No. 9 (186-192 MHz). Authorized power: 158-kw visual, 31.6-kw aural. Antenna: 670-ft. above av. terrain, 522-ft. above ground, 932-ft. above sea level.

Latitude	31°	25'	09"
Longitude	94°	48'	02"

Transmitter: 1.4-mi. NW of Clawson.

Satellite Earth Stations: 3 in operation; Harris receivers.

News Services: AP, ABC.

Ownership: Civic Communications Corp. (Group Owner).

Began Operation: August 17, 1955. Sale to present owners by Buford Television Inc. approved by FCC Feb. 16, 1989. Sale to Buford by R. W. Wortham Jr. and associates approved by FCC July 18, 1962 (**Television Digest**, Vol. 2:31).

Represented (sales): Katz Television.

Represented (engineering): Jules Cohen & Associates.

Personnel:
Frank Melton, President.
Errol Kapellusch, Senior Vice President & General Manager.
Bret Benge, Sales Manager.
Tina Alexander, News Director.
Shelley Martin, National Sales Manager.
Dean Worley, Chief Engineer.
Lee Miller, Promotion Director.

Rates: Sold in combination with KLTV, Tyler-Longview, TX.

NETWORK BASE HOURLY RATE: $510.

City of License: Lufkin. **ADI:** Tyler-Longview. **Rank:** 118.

Total Households: ©MSI Consumer Market Data as of 1/1/91. TV Homes, TV% and Circulation ©1991 Arbitron. County coverage based on Arbitron study.

Net Weekly Circulation	State County	Total Households	TV Households	%
	TEXAS			
50% & Over	Angelina	25,100	24,800	99
	Houston	8,900	8,700	98
	Nacogdoches	19,500	19,100	98
	San Augustine	3,500	3,400	97

KTRE-TV BPCT—850313KH Granted 7/19/85 © American Map Corp., No. 14244

Net Weekly Circulation	State County	Total Households	TV Households	%
50% & Over	Trinity	4,900	4,800	98
	TEXAS			
Between 25-49%	Polk	12,700	12,400	98
	Sabine	4,300	4,200	98
	Shelby	9,600	9,400	98
	Walker	17,400	17,000	98
	TEXAS			
Between 5-24%	Anderson	14,500	14,300	99
	Cherokee	15,400	15,100	98
	Jasper	12,400	12,200	98
	Leon	5,500	5,300	96
	Madison	3,700	3,600	97
	San Jacinto	6,100	5,900	97
	Tyler	7,500	7,300	97
Station Totals		171,000	167,500	98
Net Weekly Circulation (1991)				74,100
Average Daily Circulation (1991)				50,100

KLSB-TV

Ch. 19

(Satellite of KETK-TV Jacksonville-Tyler-Longview, TX)

Network Service: NBC.

Grantee: Region 56 Television Network Inc., 204 W. Main St., Nacogdoches, TX 75961.

Telephone: 409-564-1911. **Fax:** 409-569-1595.

Technical Facilities: Channel No. 19 (500-506 MHz). Authorized power: 229-kw max. visual. Antenna: 728-ft. above av. terrain, 610-ft. above ground, 1001-ft. above sea level.

Latitude	31°	24'	28"
Longitude	94°	45'	53"

Transmitter: Farm Rd. No. 2021, 6.5-mi. NW of Lufkin.

Ownership: Lone Star Broadcasting Inc. (Group Owner).

Began Operation: September 1, 1991.

Represented (sales): Blair Television.

Represented (legal): Winston & Strawn.

Represented (engineering): Andrus & Associates Inc.

Personnel:
Roby Somerford, General Manager.
Steve Jennings, General Sales Manager.
Anthony B. Cruz, National Sales Manager.
Kim Hutton, Program Director & Operations Manager.
Bill Alford, News Director.
Eva Brown, Traffic Manager.
Susan Kozak, Business Manager.
Doug Starkey, Chief Engineer.

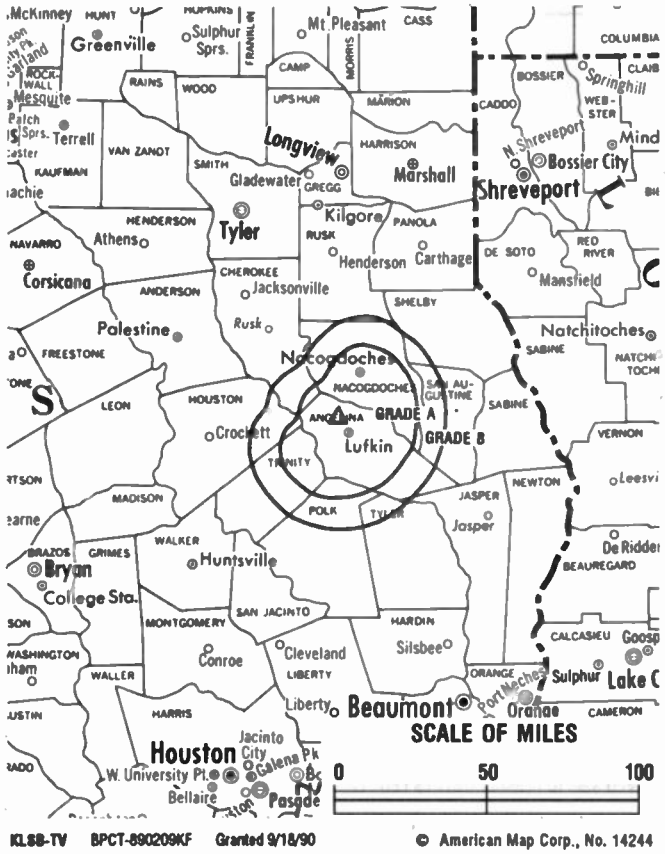

Rates: On request.

Arbitron Data: Not available.

City of License: Nacogdoches. **ADI:** Tyler-Longview. **Rank:** 118.

Texas—Midland & Odessa

KMID-TV

Ch. 2

Network Service: ABC.

Licensee: Davis-Goldfarb Co., 2121 Ave. of the Stars, Suite 2800, Los Angeles, CA 90067.

Studio: Midland-Odessa Air Terminal, Midland, TX 79711.

Mailing Address: Drawer 60230, Midland, TX 79711.

Telephone: 915-563-2222. **TWX:** 910-897-5682. **Fax:** 915-563-5819.

Technical Facilities: Channel No. 2 (54-60 MHz). Authorized power: 100-kw visual, 10-kw aural. Antenna: 1052-ft. above av. terrain, 1137-ft. above ground, 4049-ft. above sea level.

Latitude	32°	05'	14"
Longitude	102°	17'	12"

Transmitter: 13.5-mi. NW of Midland.

Satellite Earth Stations: Scientific-Atlanta, 7-meter; Harris, 6.1-meter; Prodelin, 5-meter; Scientific-Atlanta, 5-meter; Harris, Scientific-Atlanta receivers.

News Services: ABC, CNN, NIWS.

Ownership: Davis-Goldfarb Co. (Group Owner).

Began Operation: December 18, 1953. Sale to Lorimar-Telepictures Corp. by Midessa TV Co. Inc. approved by FCC Jan. 4, 1984 (**Television Digest**, Vol. 23:38). FCC approved sale to present owners Feb. 12, 1988 (Vol. 28:7).

Represented (sales): Katz Television.

Personnel:
John L. Foster, General Manager.
Delores Stokes, Station Manager.
Judy K. Dillard, General Sales Manager.
Rick Wood, Local Sales Manager.
Deann Holcomb, News Director.
Dolores Woods, Program Director.
Kathy Williams, Promotion Director.
Dixie Jordan, Business Manager.
Doug Faltus, Chief Engineer.
Chuck Cooper, Assistant Chief Engineer.

Highest 30 Sec. Rate: $800.

NETWORK BASE HOURLY RATE: $900.

City of License: Midland. **ADI:** Odessa-Midland. **Rank:** 148.

Total Households: ©MSI Consumer Market Data as of 1/1/91. TV Homes, TV% and Circulation ©1991 Arbitron. County coverage based on Arbitron study.

Net Weekly Circulation	State / County	Total Households	TV Households	%
	NEW MEXICO			
50% & Over	Lea North	19,400	19,100	98
	Lea South	2,300	2,100	93
	TEXAS			
	Andrews	5,100	5,100	99
	Crane	1,600	1,600	100
	Dawson	5,400	5,300	98

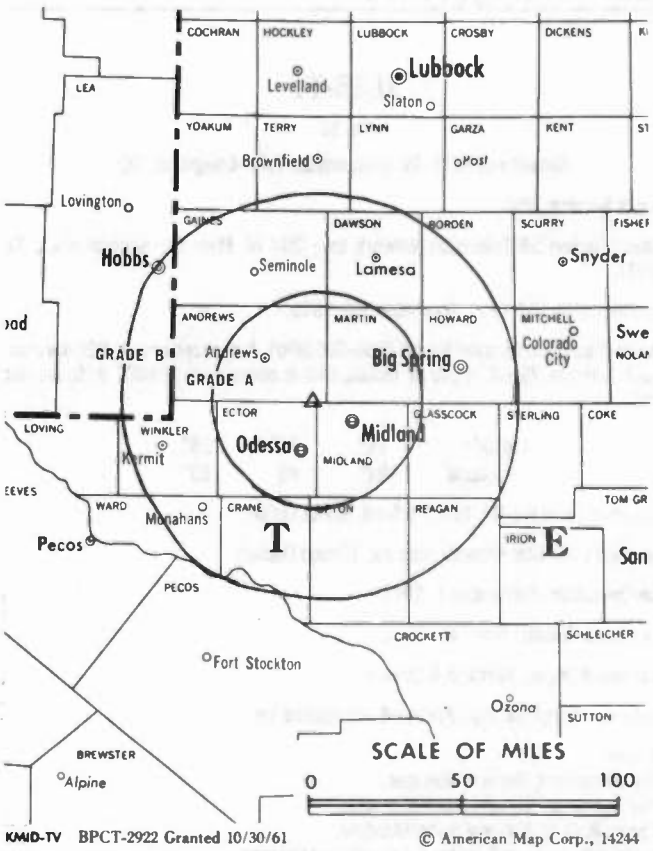

Net Weekly Circulation	State / County	Total Households	TV Households	%
50% & Over	Ector	46,700	46,400	99
	Gaines	4,700	4,700	100
	Glasscock	400	400	100
	Howard	12,700	12,600	99
	Jeff Davis	600	600	100
	Loving	100	100	100
	Martin	1,500	1,500	100
	Midland	42,500	42,200	99
	Pecos	5,000	4,900	98
	Reagan	1,400	1,400	100
	Reeves	4,800	4,700	98
	Upton	1,500	1,500	100
	Ward	4,600	4,600	100
	Winkler	3,100	3,100	100
	TEXAS			
Between 25-49%	Borden	300	300	100
	Crockett	1,500	1,500	100
	TEXAS			
Between 5-24%	Brewster	3,100	3,000	97
	Irion	500	500	100
Station Totals		168,800	167,200	99
Net Weekly Circulation (1991)				128,000
Average Daily Circulation (1991)				79,200

Texas—Odessa

KMLM

Ch. 42

(Satellite of KRPV, Roswell, NM)

Network Service: None, independent.

Licensee: Prime Time Christian Bcstg. Inc., 2606 S. Main, Roswell, NM 88201.

Studio: 10715 Brower Rd., Gardendale, TX 79758.

Mailing Address: Box 967, Roswell, NM 88202.

Telephone: 505-622-5778.

Technical Facilities: Channel No. 42 (638-644 MHz). Authorized power: 1130-kw max. visual, 113-kw max. aural. Antenna: 480-ft. above av. terrain, 475-ft. above ground, 3392-ft. above sea level.

Latitude	32°	02'	52.50"
Longitude	102°	17'	44.00"

Transmitter: 1.2-mi. W of junction of State Rtes. 158 & 1788, near Odessa.

Satellite Earth Station: Vertex, 6.1-meter C-band.

Ownership: Prime Time Christian Broadcasting Inc. (Group Owner).

Began Operation: October 17, 1988.

Personnel: See KRPV, Roswell, NM.

Arbitron Data: Not available.

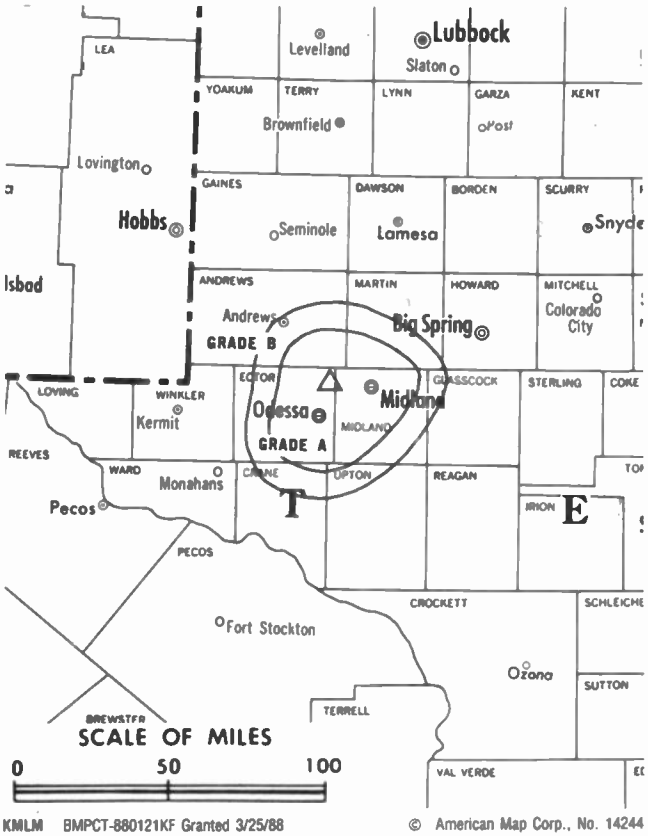

Rates: On request.

City of License: Odessa. **ADI:** Odessa-Midland. **Rank:** 148.

Texas—Odessa

KOSA-TV

Ch. 7

Network Service: CBS.

Licensee: Forward Television Corp. II, 1908 Royal Palm Way, Boca Raton, FL 33432.

Studio: 1211 N. Whitaker Ave., Odessa, TX 79763.

Mailing Address: Box 4186, Odessa, TX 79760.

Telephone: 915-337-8301. **TWX:** 910-897-5504. **Fax:** 915-337-0536.

Technical Facilities: Channel No. 7 (174-180 MHz). Authorized power: 316-kw visual, 39.8-kw aural. Antenna: 740-ft. above av. terrain, 726-ft. above ground, 3856-ft. above sea level.

Latitude	31°	51'	50.50"
Longitude	102°	34'	41.00"

Transmitter: Farm Rd. No. 866, 11-mi. W of Odessa.

Satellite Earth Station: Scientific-Atlanta, 7-meter; Scientific-Atlanta receivers.

News Service: AP.

Ownership: Adams Communications (Group Owner).

Began Operation: January 1, 1956. Transfer of control to Wesray Communications Corp. approved by FCC Aug. 16, 1984. Previous sale to Forward by Doubleday Bcstg. Co. approved by FCC Sept. 11, 1973. Sale to International Bcstg. Co. approved Feb. 27, 1986 but not consummated. FCC approved sale of Forward stations to Adams Communications Dec. 23, 1987.

Represented (sales): Blair Television.

Represented (legal): Wiley, Rein & Fielding.

Personnel:
Sheryl Jonsson, President & General Manager.
Tim Riggan, Local Sales Manager.
Don Scott, News Director.
George Bugg, Promotion Director.
Dawn Brenner, Business Manager.
Phil Meadows, Chief Engineer.

Highest 30 Sec. Rate: $600.

NETWORK BASE HOURLY RATE: $875.

City of License: Odessa. **ADI:** Odessa-Midland. Rank: 148.

Total Households: ©MSI Consumer Market Data as of 1/1/91. TV Homes, TV% and Circulation ©1991 Arbitron. County coverage based on Arbitron study.

Net Weekly Circulation	State County	Total Households	TV Households Households	TV Households %
	NEW MEXICO			
50% & Over	Lea South	2,300	2,100	93
	TEXAS			
	Andrews	5,100	5,100	99
	Brewster	3,100	3,000	97
	Crane	1,600	1,600	100
	Culberson	1,000	1,000	100
	Ector	46,700	46,400	99
	Glasscock	400	400	100

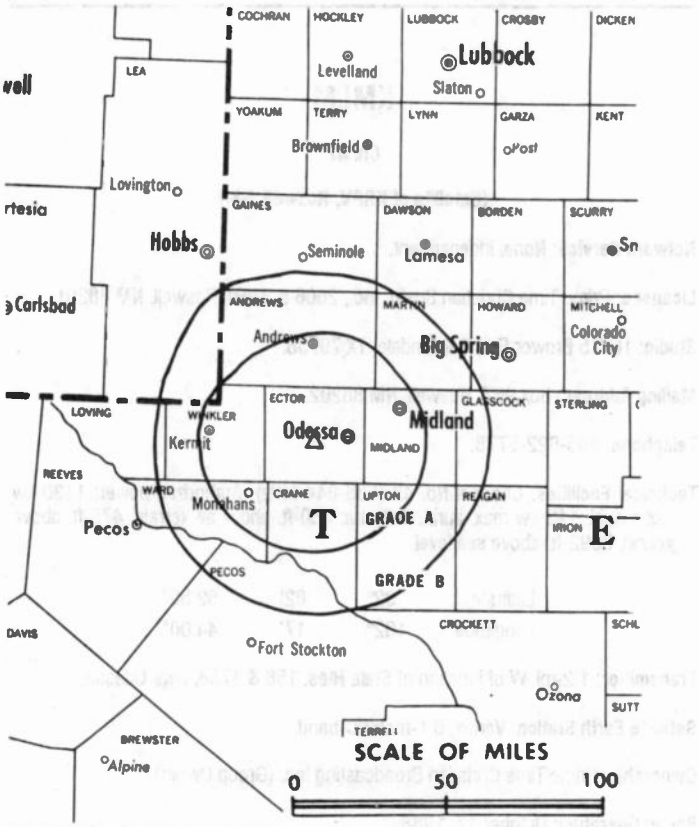

KOSA-TV BMPCT-4369 Granted 11/26/56

© American Map Corp. 14244

Net Weekly Circulation	State County	Total Households	TV Households Households	TV Households %
50% & Over	Howard	12,700	12,600	99
	Jeff Davis	600	600	100
	Loving	100	100	100
	Martin	1,500	1,500	100
	Midland	42,500	42,200	99
	Pecos	5,000	4,900	98
	Presidio	1,900	1,800	95
	Reagan	1,400	1,400	100
	Reeves	4,800	4,700	98
	Upton	1,500	1,500	100
	Ward	4,600	4,600	100
	Winkler	3,100	3,100	100
	NEW MEXICO			
Between 25-49%	Lea North	19,400	19,100	98
	TEXAS			
	Crockett	1,500	1,500	100
	TEXAS			
Between 5-24%	Gaines	4,700	4,700	100
Station Totals		**165,500**	**163,900**	**99**
Net Weekly Circulation (1991)				**124,600**
Average Daily Circulation (1991)				**72,100**

Texas—Odessa

KPEJ

Ch. 24

Network Service: Fox.

Licensee: Associated Broadcasters Inc., 600 Lafayette, Suite 906, Lafayette, LA 70502.

Studio: 1550 W. Interstate 20, Odessa, TX 79763.

Mailing Address: Box 11009, Odessa, TX 79760.

Telephones: 915-563-2424; 915-337-2424. **Fax:** 915-337-3707.

Technical Facilities: Channel No. 24 (530-536 MHz). Authorized power: 4453.2-kw visual, 890.6-kw aural. Antenna: 1100-ft. above av. terrain, 1102-ft. above ground, 4014-ft. above sea level.

Latitude	32°	05'	51"
Longitude	102°	17'	21"

Transmitter: E of Hwy. 1788, 14-mi. NW of Midland.

Multichannel TV Sound: Stereo only.

Ownership: Associated Broadcasters Inc. (Group Owner).

Began Operation: June 16, 1986. FCC approved sale to present owner by SWMM/Odessa-Midland Corp. Oct. 31, 1990.

Represented (sales): Adam Young Inc.

Represented (legal): Lackshin & Nathan.

Represented (engineering): William Thompson.

Personnel:
Joseph Sugg, General Manager.
James Beeghley, General Sales Manager.
Dana Williams, Program Director.
Becky Kelly-Norris, Promotion Director.
Tina Plumlee, Business Manager.
Rodney Norris, Chief Engineer.

Highest 30 Sec. Rate: $300.

City of License: Odessa. **ADI:** Odessa-Midland. **Rank:** 148.

Total Households: ©MSI Consumer Market Data as of 1/1/91. TV Homes, TV% and Circulation ©1991 Arbitron. County coverage based on Arbitron study.

Net Weekly Circulation	State County	Total Households	TV Households	%
	TEXAS			
50% & Over	Andrews	5,100	5,100	99
	Ector	46,700	46,400	99
	Glasscock	400	400	100
	Martin	1,500	1,500	100
	Midland	42,500	42,200	99
	Reagan	1,400	1,400	100

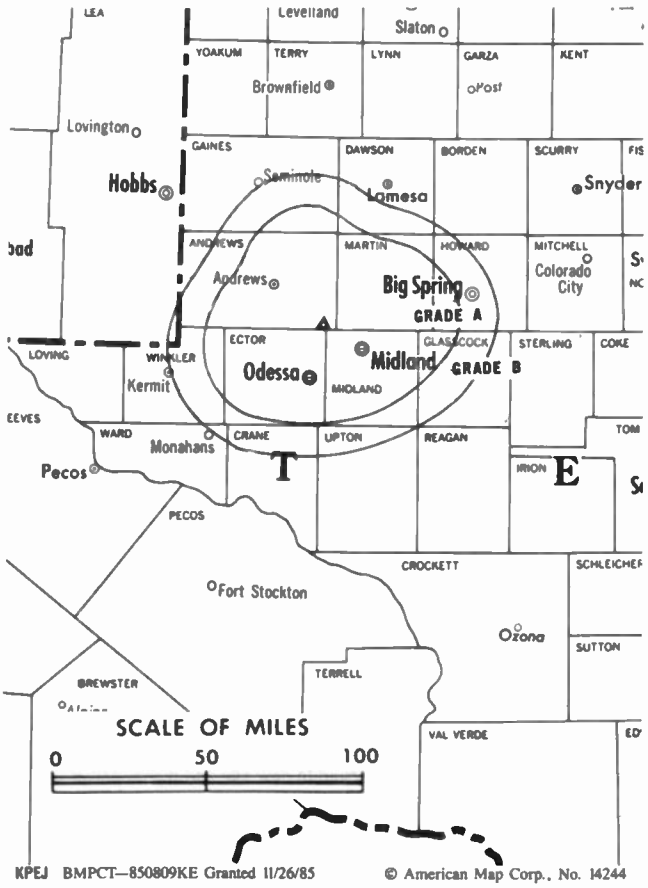

KPEJ BMPCT—850809KE Granted 11/26/85 © American Map Corp., No. 14244

Net Weekly Circulation	State County	Total Households	TV Households	%
	NEW MEXICO			
Between 25-49%	Lea South	2,300	2,100	93
	TEXAS			
	Crane	1,600	1,600	100
	Dawson	5,400	5,300	98
	Gaines	4,700	4,700	100
	Howard	12,700	12,600	99
	Pecos	5,000	4,900	98
	Upton	1,500	1,500	100
	Ward	4,600	4,600	100
	Winkler	3,100	3,100	100
	Yoakum	3,600	3,600	100
	TEXAS			
Between 5-24%	Reeves	4,800	4,700	98
Station Totals		**146,900**	**145,700**	**99**
Net Weekly Circulation (1991)				**78,300**
Average Daily Circulation (1991)				**36,700**

Texas—Odessa

KTPX

Ch. 9

(Also operates satellite KWAB-TV, Big Spring, TX)

Network Service: NBC.

Licensee: Midessa Television Co., Box 708-A, Lawton, OK 73502.

Studio: 10900 County Rd. 125 W, Midland, TX 79711.

Mailing Address: Box 6699, Midland, TX 79711.

Telephone: 915-563-4210. **TWX:** 910-895-5346.

Technical Facilities: Channel No. 9 (186-192 MHz). Authorized power: 316-kw visual, 31.6-kw aural. Antenna: 1270-ft. above av. terrain, 1080-ft. above ground, 4490-ft. above sea level.

Latitude	31°	59'	17"
Longitude	102°	51'	59"

Transmitter: 17-mi. ENE of Kermit, TX; 26-mi. NW of Odessa; 27-mi. NE of Monahans.

Satellite Earth Stations: Harris, 7.5-meter Ku-band; RCA, 4.5-meter Ku & C-band; Harris, 3.5-meter Ku-band; Harris, M/A-Com, Scientific-Atlanta receivers.

News Services: Conus, NBC, UPI.

Ownership: James T. Taylor, Receiver. Sale pends.

Began Operation: December 1, 1958. Moved to new site and higher power Feb. 1, 1963. Sale to Grayson Enterprises by Tri-Cities Bcstrs. (John B. Walton) approved by FCC Feb. 12, 1969. Distress sale to Permian Basin TV Corp. conditionally approved by FCC March 27, 1980; full grant April 22, 1980 (**Television Digest**, Vol. 20:13). Sale to MSP Television of Midland-Odessa approved Nov. 19, 1985.

Represented (sales): Seltel Inc.

Personnel:
Dan Robbins, General Manager.
Stan Kaye, General Sales Manager.
Grady Woodward, Chief Engineer.
Richard Howard, News Director.

Rates: On request.

NETWORK BASE HOURLY RATE: $700.

Arbitron Data: Includes KWAB-TV, Big Spring, TX.

City of License: Odessa. **ADI:** Odessa-Midland. **Rank:** 148.

Total Households: ©MSI Consumer Market Data as of 1/1/91. TV Homes, TV% and Circulation ©1991 Arbitron. County coverage based on Arbitron study.

Net Weekly Circulation	State County	Total Households	TV Households	%
	NEW MEXICO			
50% & Over	Lea North	19,400	19,100	98
	Lea South	2,300	2,100	93
	TEXAS			
	Andrews	5,100	5,100	99
	Brewster	3,100	3,000	97
	Crane	1,600	1,600	100
	Culberson	1,000	1,000	100
	Ector	46,700	46,400	99

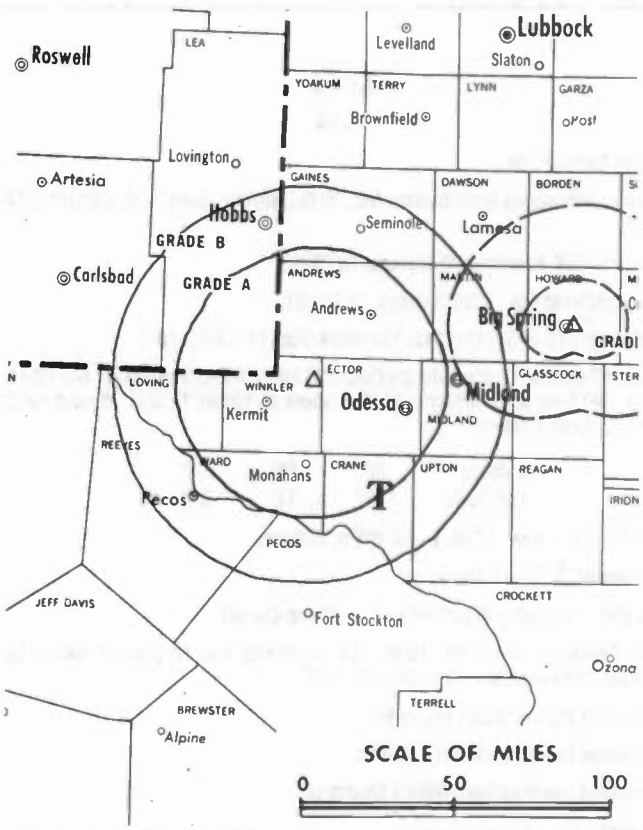

KTPX BPCT-3000 Granted 7/25/62 © American Map Corp., 14244

Net Weekly Circulation	State County	Total Households	TV Households	%
50% & Over	Gaines	4,700	4,700	100
	Glasscock	400	400	100
	Howard	12,700	12,600	99
	Jeff Davis	600	600	100
	Loving	100	100	100
	Midland	42,500	42,200	99
	Pecos	5,000	4,900	98
	Reagan	1,400	1,400	100
	Reeves	4,800	4,700	98
	Upton	1,500	1,500	100
	Ward	4,600	4,600	100
	Winkler	3,100	3,100	100
	TEXAS			
Between 25-49%	Crockett	1,500	1,500	100
	Martin	1,500	1,500	100
	Mitchell	3,200	3,200	100
	Presidio	1,900	1,800	95
	Yoakum	3,600	3,600	100
	TEXAS			
Between 5-24%	Dawson	5,400	5,300	98
Station Totals		177,700	176,000	99
Net Weekly Circulation (1991)				130,200
Average Daily Circulation (1991)				69,100

Texas—Rosenberg

KXLN-TV

Ch. 45

Network Service: Univision.

Licensee: Pueblo Bcstg. Corp., 9440 Kirby Dr., Houston, TX 77054.

Studio: 9440 Kirby Dr., Houston, TX 77054.

Telephone: 713-662-4545. Fax: 713-668-9054.

Technical Facilities: Channel No. 45 (656-662 MHz). Authorized power: 2190-kw max. visual, 219-kw max. aural. Antenna: 1440-ft. above av. terrain, 1429-ft. above ground, 1505-ft. above sea level.

Latitude	29°	33'	25"
Longitude	95°	30'	04"

Holds CP for change to 2173-kw max. visual. BMPCT-880314KE.

Transmitter: 3101 Senior Rd., 3-mi. E of Dewalt.

Satellite Earth Stations: SatCom, 5-meter; Scientific-Atlanta, 4.6-meter; Standard Communications receivers.

News Service: AP.

Ownership: Pueblo Bcstg. Corp.

Began Operation: September 1, 1986.

Represented (sales): Univision.

Represented (legal): Mullin, Rhyne, Emmons & Topel, P.C.

Represented (engineering): Moffet, Larson & Johnson Inc.

Personnel:
Jose Adan Trevino, President, Chief Executive Officer & General Manager.
Zanetta Kelley, General Sales Manager.
Jerry Larsen, Local Sales Manager.
Steve Looney, Engineering Director.
Jorge Pereyra, News Producer.
Cindy Chisum, Program Director.
Mario Garcia, Promotion Director.
Chris Brown, Business Manager.

Rates: On request.

City of License: Rosenberg. **ADI:** Houston. **Rank:** 10.

Total Households: ©MSI Consumer Market Data as of 1/1/91. TV Homes, TV% and Circulation ©1991 Arbitron. County coverage based on Arbitron study.

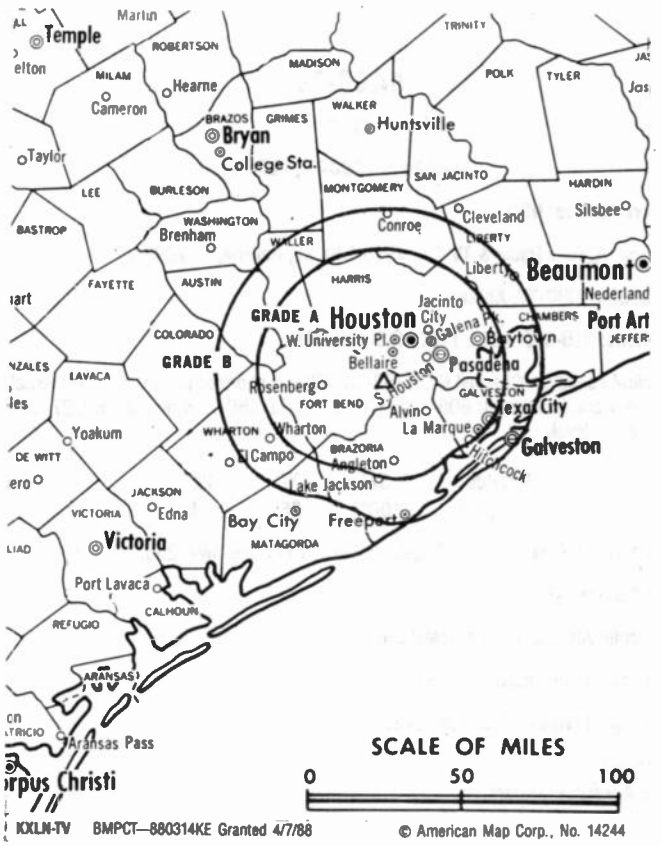

Net Weekly Circulation	State County	Total Households	TV Households	%
	TEXAS			
Between 5-24%	Fort Bend	67,500	66,700	99
	Harris	1,062,600	1,054,400	99
	Wharton	14,500	14,300	99
Station Totals		**1,144,600**	**1,135,400**	**99**
Net Weekly Circulation (1991)				**75,600**
Average Daily Circulation (1991)				**49,200**

KACB-TV

Ch. 3

(Satellite of KRBC-TV, Abilene)

Network Service: NBC.

Licensee: Abilene Radio & TV Co., 4510 14th St., Abilene, TX 79605.

Studio: See KRBC-TV, Abilene.

Telephone: 915-692-4242. **TWX:** 915-492-9210.

Technical Facilities: Channel No. 3 (60-66 MHz). Authorized power: 17.8-kw visual, 3.55-kw aural. Antenna: 600-ft. above av. terrain, 469-ft. above ground, 2719-ft. above sea level.

Latitude	31°	37'	22"
Longitude	100°	26'	14"

Transmitter: 7.7-mi. N of San Angelo, 0.4-mi. W of State Hwy. 208.

News Service: AP.

Ownership: Abilene Radio & Television Co.

Began Operation: February 8, 1962.

Represented (sales): Blair Television.

Personnel:
Dale Ackers, President.
Ken Knox, Station & Sales Manager.
Jerry Shackelford, Program Director.
Bob Lloyd, Chief Engineer.

Rates: Sold in combination with KRBC-TV, Abilene.

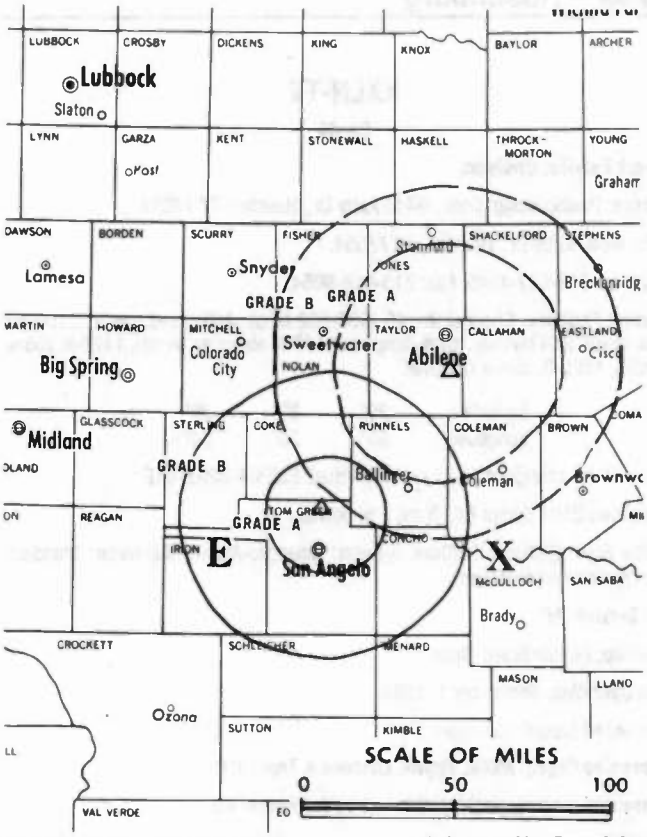

Arbitron Data: Included with KRBC-TV, Abilene, TX.

City of License: San Angelo. **ADI:** San Angelo. **Rank:** 186.

Texas—San Angelo

KIDY

Ch. 6

Network Service: Fox.

Licensee: Sage Bcstg. Corp., 406 S. Irving St., San Angelo, TX 76903.

Studio: 406 S. Irving St., San Angelo, TX 76903.

Telephone: 915-658-2666.

Technical Facilities: Channel No. 6 (82-88 MHz). Authorized power: 100-kw visual, 10-kw aural. Antenna: 910-ft. above av. terrain, 1000-ft. above ground, 3023-ft. above sea level.

Latitude	31°	35'	21"
Longitude	100°	31'	00"

Transmitter: 2.31-mi. N of intersection of U.S. 87 & March Rd., San Angelo.

Satellite Earth Stations: Harris, 6.1-meter C-band; RCA, 4.5-meter Ku-band; Harris, 3.5-meter C-band; Harris, RCA receivers.

Ownership: Sage Broadcasting Corp.

Began Operation: May 12, 1984.

Represented (sales): Adam Young Inc.

Represented (legal): Schnader, Harrison, Segal & Lewis.

Represented (engineering): Jules Cohen & Associates, P.C.

Personnel:
Raymond G. Schindler, President.
Bill Carter, Vice President & Secretary.
Lee Smith, General Manager.
Rachel Kissko, News Director.
John Talley, Program Director.
Noel Hurst, Promotion Director.
Jamie George, Business Manager.
Ernesto Mejia, Chief Engineer.

Highest 30 Sec. Rate: $175.

City of License: San Angelo. **ADI:** San Angelo. **Rank:** 186.

Total Households: ©MSI Consumer Market Data as of 1/1/91. TV Homes, TV% and Circulation ©1991 Arbitron. County coverage based on Arbitron study.

Net Weekly Circulation	State County	Total Households	TV Households	%
	TEXAS			
50% & Over	Irion	500	500	100
	Sterling	400	400	100
	Tom Green	37,400	37,000	99



KIDY BMPCT—830701KH Granted 8/25/83

© American Map Corp., No. 14244

Net Weekly Circulation	State County	Total Households	TV Households	%
	TEXAS			
Between 25-49%	Coke	1,300	1,300	100
	Concho	1,100	1,100	100
	Crockett	1,500	1,500	100
	Reagan	1,400	1,400	100
	Runnels	4,700	4,600	99
	TEXAS			
Between 5-24%	Coleman	4,100	4,100	100
	Schleicher	900	900	100
	Sutton	1,500	1,500	100
Station Totals		**54,800**	**54,300**	**99**
Net Weekly Circulation (1991)				**33,600**
Average Daily Circulation (1991)				**16,000**

Texas—San Angelo

KLST

Ch. 8

Network Service: CBS.

Licensee: Jewell Television Corp., Box 1941, San Angelo, TX 76902.

Studio: 2800 Armstrong St., San Angelo, TX 76903.

Mailing Address: Box 1941, San Angelo, TX 76902.

Telephone: 915-949-8800. **TWX:** 510-871-3805. **Fax:** 915-658-4006.

Technical Facilities: Channel No. 8 (180-186 MHz). Authorized power: 316-kw visual, 31.6-kw aural. Antenna: 1450-ft. above av. terrain, 1500-ft. above ground, 3326-ft. above sea level.

Latitude	31°	22'	01"
Longitude	100°	02'	48"

Transmitter: 3.3-mi. SE of Eola.

Satellite Earth Stations: Transmit/receive Scientific-Atlanta, 7-meter C-band; Scientific-Atlanta, 4.6-meter C-band; Vertex, 4.6-meter Ku-band; M/A-Com, Scientific-Atlanta receivers.

News Service: AP.

Ownership: T. B. Lanford Estate (Group Owner).

Began Operation: June 26, 1953. Transfer of 74% to KGKL and R. H. Simmons approved March 13, 1957 by FCC (Television Digest, Vol. 13:2, 11). Transfer of 49% from KGKL to Big Spring Bcstg. Co. effective March 25, 1959. Transfer to Westex TV Co. owners approved by FCC Dec. 4, 1962. Sale to present owner by Houston H. & Edward H. Harte & A. L. Hall approved Jan. 20, 1971.

Represented (sales): Katz Television.

Represented (legal): Wiley, Rein & Fielding.

Represented (engineering): Edward F. Lorentz & Associates.

Personnel:
Phil Brassie, Vice President & General Manager.
Gordon Hay, Station Manager & Director of Operations.
Lanny Kiest, Local Sales Manager.
Glen Goode, Regional Sales Manager.
Larry White, Chief Engineer.
Lou Kordek, News Director.
Kevin Settle, Promotion Director.
Vivian Aylor, Controller.
Patti Becton, Marketing Director.
Denise Miller, National Sales Assistant.
Carol Cummings, Administrative Assistant.

Highest 30 Sec. Rate: $500.

NETWORK BASE HOURLY RATE: $297.

City of License: San Angelo. **ADI:** San Angelo. **Rank:** 186.

Total Households: ©MSI Consumer Market Data as of 1/1/91. TV Homes, TV% and Circulation ©1991 Arbitron. County coverage based on Arbitron study.

Net Weekly Circulation	State County	Total Households	TV Households Households	TV Households %
	TEXAS			
50% & Over	Coke	1,300	1,300	100
	Concho	1,100	1,100	100

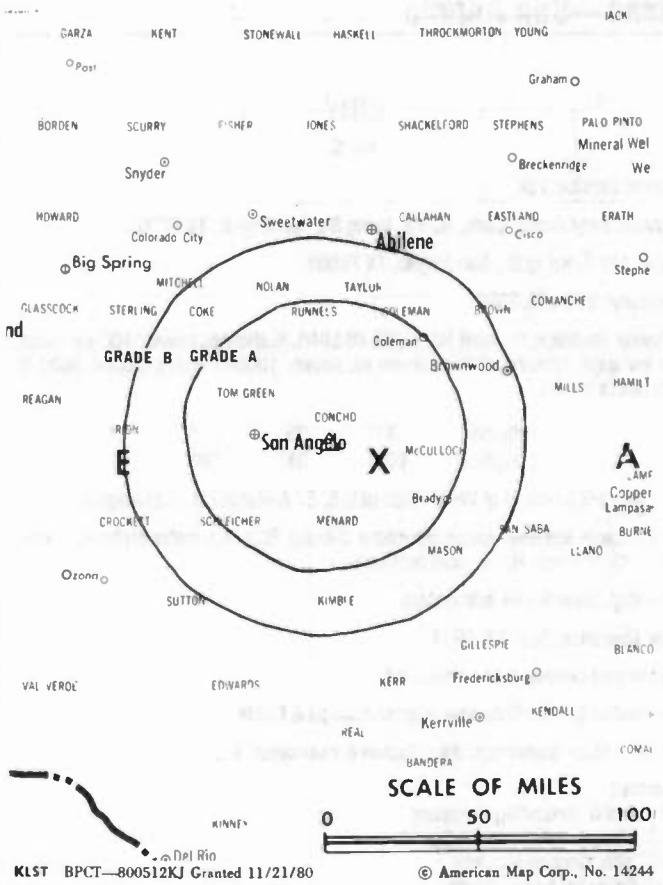

KLST BPCT—800512KJ Granted 11/21/80 © American Map Corp., No. 14244

Net Weekly Circulation	State County	Total Households	TV Households Households	TV Households %
50% & Over	Crockett	1,500	1,500	100
	Irion	500	500	100
	Kimble	1,600	1,500	94
	Mc Culloch	3,600	3,500	97
	Menard	900	900	100
	Runnels	4,700	4,600	99
	Schleicher	900	900	100
	Sterling	400	400	100
	Sutton	1,500	1,500	100
	Tom Green	37,400	37,000	99
	TEXAS			
Between 25-49%	Coleman	4,100	4,100	100
	Mason	1,500	1,500	100
	San Saba	2,400	2,400	100
	TEXAS			
Between 5-24%	Brown	14,100	13,800	98
	Fisher	2,100	2,100	100
	Mitchell	3,200	3,200	100
	Reagan	1,400	1,400	100
Station Totals		**84,200**	**83,200**	**99**
Net Weekly Circulation (1991)				**54,600**
Average Daily Circulation (1991)				**36,500**

Texas—San Antonio

KABB

Ch. 29

Network Service: None, independent.

Licensee: River City Television Partners L.P., 520 N. Medina, San Antonio, TX 78207-3027.

Studio: 520 N. Medina, San Antonio, TX 78207-3027.

Telephone: 512-299-1129. **Fax:** 512-299-1545.

Technical Facilities: Channel No. 29 (560-566 MHz). Authorized power: 5000-kw max. visual, 250-kw max. aural. Antenna: 1453-ft. above av. terrain, 1470-ft. above ground, 1982-ft. above sea level.

Latitude	29°	17'	27"
Longitude	98°	16'	12"

Transmitter: 12480-B Adkins-Elmendorf Rd.

Multichannel TV Sound: Stereo only.

Satellite Earth Stations: Vertex, 6.1-meter Ku & C-band; Vertex, 3.5-meter Ku-band; Scientific-Atlanta, Standard Communications receivers.

Ownership: Atlantic Bcstg. Co. (Group Owner).

Began Operation: December 16, 1987. Sale to present owners by Alamo Bcstg. Corp. approved by FCC July 14, 1989 (**Television Digest**, Vol. 29:20).

Represented (sales): TeleRep Inc.

Represented (legal): Dow, Lohnes & Albertson.

Represented (engineering): Jules Cohen & Associates, P.C.

Personnel:
Michael A. Liff, Vice President & General Manager.
Michael Granados, General Sales Manager.
Richard Joppie, Local Sales Manager.
Linda H. McMahan, National Sales Manager.
Sam Bickel, Program Director.
Scott Macaninch, Promotion Director.
Bill Driesslein, Controller.
Dale Taylor, Chief Engineer.

Highest 30 Sec. Rate: $450.

City of License: San Antonio. **ADI:** San Antonio. **Rank:** 42.

Total Households: ©MSI Consumer Market Data as of 1/1/91. TV Homes, TV% and Circulation ©1991 Arbitron. County coverage based on Arbitron study.

Net Weekly Circulation	State County	Total Households	TV Households	%
	TEXAS			
50% & Over	Atascosa	10,600	10,400	98
	Bexar	418,600	414,600	99
	Guadalupe	22,500	22,200	99
	Karnes	4,500	4,400	98
	Medina	9,700	9,500	98
	Wilson	7,200	7,000	97

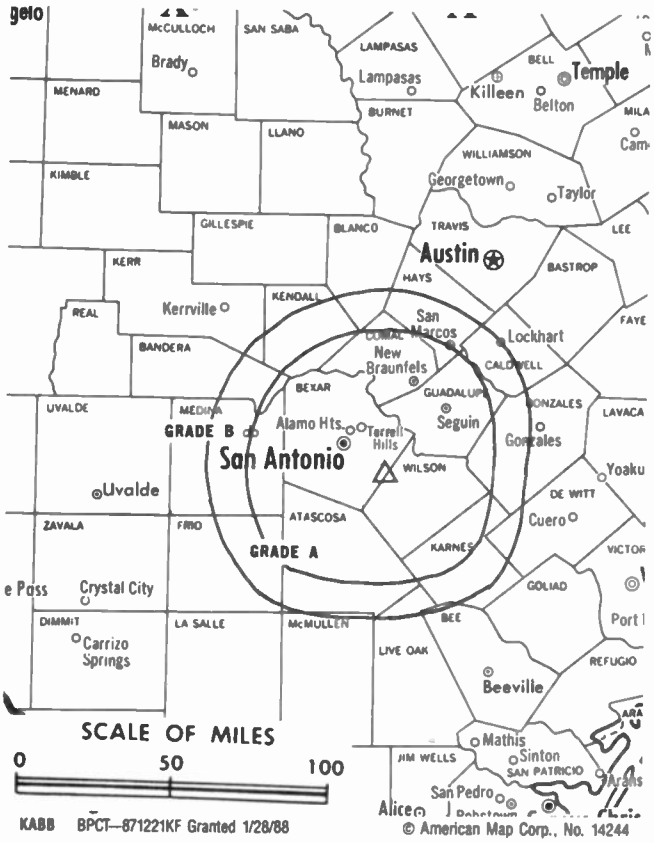

KABB BPCT—871221KF Granted 1/28/88

© American Map Corp., No. 14244

Net Weekly Circulation	State County	Total Households	TV Households	%
	TEXAS			
Between 25-49%	Caldwell	9,800	9,600	98
	Comal	20,000	19,800	99
	Frio	4,400	4,300	98
	Gonzales	6,600	6,500	98
	Mcmullen	300	300	100
	Uvalde	8,200	8,000	98
	TEXAS			
Between 5-24%	Bandera	4,100	4,100	100
	Blanco	2,800	2,800	100
	Goliad	1,900	1,900	100
	Hays	21,400	21,100	99
	Kendall	6,000	5,900	98
	Kerr	15,500	15,200	98
	Live Oak	3,400	3,300	97
	Zavala	3,200	3,100	97
Station Totals		**580,700**	**574,000**	**99**
Net Weekly Circulation (1991)				**281,500**
Average Daily Circulation (1991)				**124,800**

Texas—San Antonio

KENS-TV

Ch. 5

Network Service: CBS.

Licensee: Harte-Hanks Television Inc., Box TV 5, San Antonio, TX 78299.

Studio: 5400 Fredericksburg Rd., San Antonio, TX 78229.

Telephone: 512-366-5000. **TWX:** 910-871-1012. **Fax:** 512-377-0740.

Technical Facilities: Channel No. 5 (76-82 MHz). Authorized power: 100-kw visual, 10-kw aural. Antenna: 1392-ft. above av. terrain, 1531-ft. above ground, 2049-ft. above sea level.

Latitude	29°	16'	07"
Longitude	98°	15'	55"

Transmitter: Tower Rd., 4-mi. NE of Elmendorf, TX.

Satellite Earth Stations: Transmit/receive Satcom Technologies, 9.2-meter; Satcom Technologies, 7-meter; Satcom Technologies, 5.5-meter Ku-band; Scientific-Atlanta receivers.

News Services: AP, NIWS.

Ownership: Harte-Hanks Communications Inc.

Began Operation: February 15, 1950. Transfer to present owners from owners of San Antonio Express and News approved by FCC July 3, 1962. Sale to San Antonio Express and News by Storer Bcstg. Co., which acquired it in Oct. 1951, approved by FCC Oct. 27, 1954 (**Television Digest**, Vol. 7:30, 41; 10:15, 22, 26, 44).

Represented (sales): Blair Television.

Represented (legal): Arnold & Porter.

Personnel:
Michael J. Conly, President & General Manager.
Jack W. Forehand, Vice President & Station Manager.
Bob Rogers, Vice President & Director of News & Public Affairs.
Robert King, Vice President & Chief Engineer.
Michael Simpson, General Sales Manager.
Marty Gamer, National Sales Manager.
Laura Horansky, Promotion Director.
Susan Lynch, Business Manager.

Highest 30 Sec. Rate: $5000.

NETWORK BASE HOURLY RATE: $1850.

City of License: San Antonio. **ADI:** San Antonio. **Rank:** 42.

Total Households: ©MSI Consumer Market Data as of 1/1/91. TV Homes, TV% and Circulation ©1991 Arbitron. County coverage based on Arbitron study.

Net Weekly Circulation	State County	Total Households	TV Households Households	TV Households %
	TEXAS			
50% & Over	Atascosa	10,600	10,400	98
	Bandera	4,100	4,100	100
	Bee	9,000	8,800	98
	Bexar	418,600	414,600	99
	Comal	20,000	19,800	99
	De Witt	7,200	7,000	97
	Dimmit	3,300	3,200	97
	Edwards	700	700	100
	Frio	4,400	4,300	98
	Gillespie	6,900	6,700	97
	Goliad	1,900	1,900	100
	Gonzales	6,600	6,500	98
	Guadalupe	22,500	22,200	99

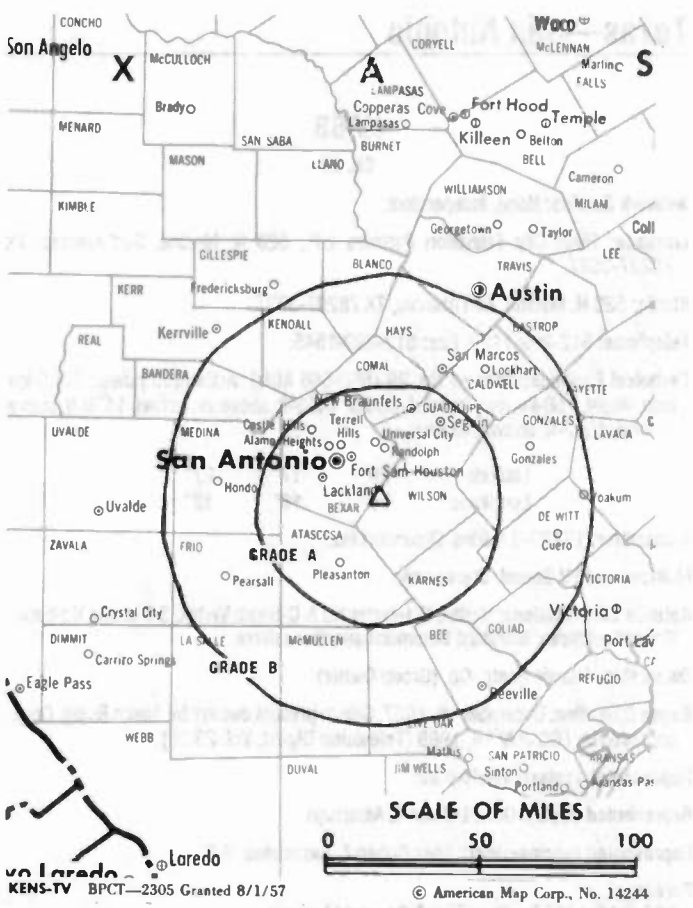
San Angelo
Waco
Austin
San Antonio
Fort Hood
Killeen
Temple
Belton
New Braunfels
San Marcos
Kerrville
Fredericksburg
Uvalde
Hondo
Pearsall
Eagle Pass
Crystal City
Carrizo Springs
Laredo
Victoria
Port Lavaca
Gonzales
Cuero
Seguin
Lockhart
Lampasas
Copperas Cove
Georgetown
Taylor
Cameron
Coll
Sinton
Portland
Aransas Pass
Beeville
Pleasanton
Lackland
Fort Sam Houston
Universal City
Randolph
Castle Hills
Alamo Heights
Terrell Hills
Converse
Schertz
Live Oak
Elmendorf
Somerset
Von Ormy
Macdona
Lytle
Natalia
Devine
Hondo
Bandera
Boerne
Comfort
Kerrville
Ingram
Hunt
Center Point
Ingram
Medina
Uvalde
Zavala
Frio
Atascosa
Bexar
Comal
Guadalupe
Gonzales
Caldwell
Hays
Travis
Williamson
Bell
Coryell
McLennan
Falls
Limestone
Freestone
Navarro
Ellis
Kaufman
Rockwall
Dallas
Tarrant
Johnson
Somervell
Hood
Parker
Wise
Denton
Collin
Grayson
Fannin
Lamar
Red River
Bowie
Cass
Morris
Titus
Camp
Upshur
Gregg
Harrison
Panola
Rusk
Smith
Wood
Van Zandt
Henderson
Anderson
Cherokee
Nacogdoches
Shelby
Sabine
San Augustine
Jasper
Newton
Orange
Jefferson
Chambers
Liberty
Hardin
Tyler
Polk
San Jacinto
Montgomery
Harris
Galveston
Brazoria
Fort Bend
Waller
Austin
Colorado
Wharton
Matagorda
Jackson
Calhoun
Victoria
Goliad
Refugio
Aransas
San Patricio
Nueces
Kleberg
Kenedy
Willacy
Cameron
Hidalgo
Starr
Zapata
Webb
La Salle
McMullen
Duval
Jim Wells
Brooks
Kenedy
Live Oak
Bee
Goliad
Victoria
DeWitt
Lavaca
Fayette
Colorado
Wharton
Matagorda
Brazoria
Fort Bend
Harris
Galveston
Chambers
Liberty
Hardin
Jefferson
Orange
Newton
Jasper
Tyler
Polk
San Jacinto
Montgomery
Waller
Austin
Grimes
Walker
Madison
Leon
Robertson
Brazos
Burleson
Lee
Bastrop

Texas—San Antonio

KMOL-TV

Ch. 4

Network Service: NBC.

Licensee: UTV of San Antonio Inc., Box 2641, San Antonio, TX 78299.

Studio: 1031 Navarro St., San Antonio, TX 78205.

Mailing Address: Box 2641, San Antonio, TX 78299.

Telephone: 512-226-4444. **TWX:** 512-571-0920. **Fax:** 512-223-5693.

Technical Facilities: Channel No. 4 (66-72 MHz). Authorized power: 100-kw visual, 20-kw aural. Antenna: 1476-ft. above av. terrain, 1531-ft. above ground, 2049-ft. above sea level.

Latitude	29°	16'	10"
Longitude	98°	15'	55"

Transmitter: 4-mi. from Elmendorf on bearing of N 79° E.

Multichannel TV Sound: Stereo only.

Satellite Earth Stations: Transmit/receive Harris, 8-meter Ku-band; Harris, 3-meter Ku-band; Satcom Technologies, 7-meter C-band; Comtech, Harris receivers.

SNG Mobile Dish: Andrew, 2.4-meter Ku-band.

News Services: AP, CNN.

Ownership: United Television Inc. (Group Owner).

Began Operation: December 11, 1949. Sale to present owner by Avco Bcstg. Corp. approved by FCC Sept. 18, 1975 (**Television Digest**, Vol. 14:48). Sale to Avco by Hugh Halff Jr. and associates approved Sept. 15, 1965 (Vol. 5:22, 38).

Represented (sales): MMT Sales Inc.

Represented (legal): Wilmer, Cutler & Pickering.

Personnel:
Robert Donohue, Vice President & General Manager.
Kevin Donohue, General Sales Manager.
Phil Johnson, Local Sales Manager.
John Seabers, National Sales Manager.
Ron Harig, News Director.
Dennis Marshall, Promotion Manager & Creative Services Director.
Gene Hansbauer, Business Manager.
Jack Carroll, Operations Manager.
Harold Friesenhahn, Chief Engineer.
Rene Kozik, Community Services Coordinator.

Rates: On request.

City of License: San Antonio. **ADI:** San Antonio. **Rank:** 42.

Total Households: ©MSI Consumer Market Data as of 1/1/91. TV Homes, TV% and Circulation ©1991 Arbitron. County coverage based on Arbitron study.

Net Weekly Circulation	State County	Total Households	TV Households	%
	TEXAS			
50% & Over	Atascosa	10,600	10,400	98
	Bandera	4,100	4,100	100
	Bee	9,000	8,800	98
	Bexar	418,600	414,600	99
	Comal	20,000	19,800	99
	De Witt	7,200	7,000	97
	Dimmit	3,300	3,200	97
	Frio	4,400	4,300	98
	Gillespie	6,900	6,700	97
	Goliad	1,900	1,900	100
	Gonzales	6,600	6,500	98

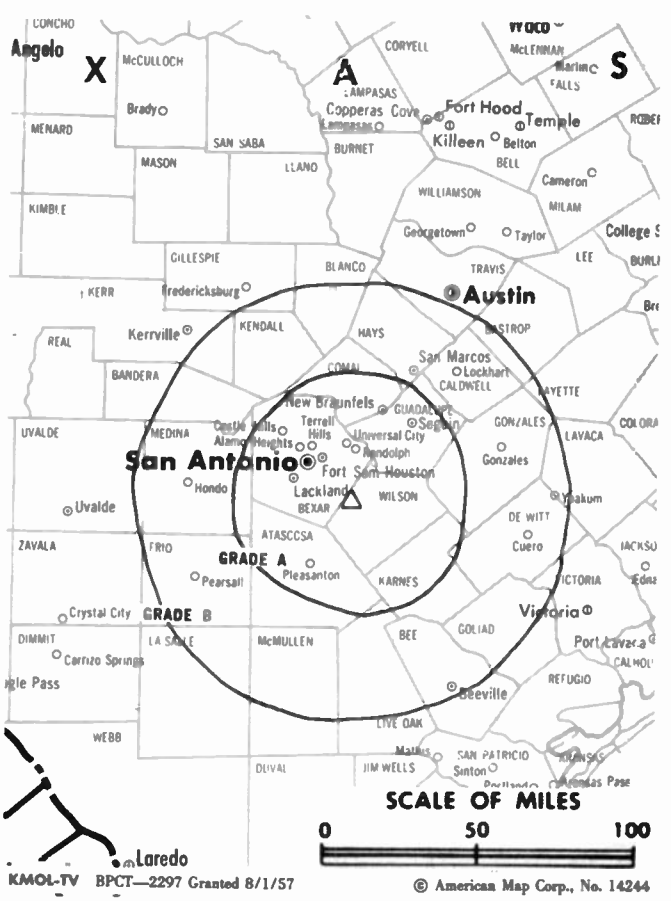

Net Weekly Circulation	State County	Total Households	TV Households	%
50% & Over	Guadalupe	22,500	22,200	99
	Karnes	4,500	4,400	98
	Kendall	6,000	5,900	98
	Kerr	15,500	15,200	98
	Kinney	800	800	100
	La Salle	1,800	1,800	97
	Lavaca	7,200	7,000	97
	Mcmullen	300	300	100
	Maverick	10,600	10,200	96
	Medina	9,700	9,500	98
	Real	1,000	1,000	100
	Uvalde	8,200	8,000	98
	Val Verde	13,100	12,800	98
	Wilson	7,200	7,000	97
	Zavala	3,200	3,100	97
	TEXAS			
Between 25-49%	Blanco	2,800	2,800	100
	Caldwell	9,800	9,600	98
	Edwards	700	700	100
	Hays	21,400	21,100	99
	Live Oak	3,400	3,300	97
	Victoria	26,600	26,200	98
	TEXAS			
Between 5-24%	Bastrop	14,300	14,000	98
	Calhoun	7,600	7,500	99
	Webb	34,600	34,100	98
Station Totals		**725,400**	**715,800**	**99**
Net Weekly Circulation (1991)				**535,700**
Average Daily Circulation (1991)				**312,100**

Texas—Kerrville-San Antonio

KRRT

Ch. 35

Network Service: Fox.

Licensee: Republic Communications Corp.

Studio: 6218 N.W. Loop 410, San Antonio, TX 78238.

Telephone: 512-684-0035. **Fax:** 512-523-6416.

Technical Facilities: Channel No. 35 (596-602 MHz). Authorized power: 5000-kw max. visual, 500-kw max. aural. Antenna: 1763-ft. above av. terrain, 1520-ft. above ground, 3016-ft. above sea level.

Latitude	29°	36'	37"
Longitude	98°	53'	35"

Transmitter: 2.3-mi. ENE of intersection of Hwys. 1283 & 37, Lake Hills.

Multichannel TV Sound: Stereo only.

Satellite Earth Stations: United Satellite Systems, 5-meter C-band; U.S. Tower, 2-meter Ku-band; Collins, Scientific-Atlanta receivers.

Ownership: TVX Broadcast Group (Group Owner).

Began Operation: November 6, 1985.

Represented (sales): Seltel Inc.

Represented (legal): Leventhal, Senter & Lerman.

Personnel:
Morrie Beitch, Vice President & General Manager.
Tom Hurley, Sales Director.
Bill Davis, Local Sales Manager.
Tom Holtsma, National Sales Manager.
Kevin Busselman, Chief Engineer.
Joe Cayton, Program Director.
Vangie Mascorro, Promotion Director.
Rebecca Perez, Business Manager.

Highest 30 Sec. Rate: $2500.

City of License: Kerrville. **ADI:** San Antonio. **Rank:** 42.

Total Households: ©MSI Consumer Market Data as of 1/1/91. TV Homes, TV% and Circulation ©1991 Arbitron. County coverage based on Arbitron study.

Net Weekly Circulation	State County	Total Households	TV Households	%
	TEXAS			
50% & Over	Atascosa	10,600	10,400	98
	Bandera	4,100	4,100	100
	Bexar	418,600	414,600	99
	Frio	4,400	4,300	98
	Kerr	15,500	15,200	98
	Medina	9,700	9,500	98
	Wilson	7,200	7,000	97

KRRT BMPCT—841128KG Granted 2/25/85

© American Map Corp., No. 14244

Net Weekly Circulation	State County	Total Households	TV Households	%
	TEXAS			
Between 25-49%	Comal	20,000	19,800	99
	Edwards	700	700	100
	Gillespie	6,900	6,700	97
	Guadalupe	22,500	22,200	99
	Karnes	4,500	4,400	98
	Kendall	6,000	5,900	98
	Uvalde	8,200	8,000	98
	Val Verde	13,100	12,800	98
	TEXAS			
Between 5-24%	Caldwell	9,800	9,600	98
	De Witt	7,200	7,000	97
	Goliad	1,900	1,900	100
	La Salle	1,800	1,800	97
	Real	1,000	1,000	100
	Zavala	3,200	3,100	97
Station Totals		**576,900**	**570,000**	**99**
Net Weekly Circulation (1991)				**289,900**
Average Daily Circulation (1991)				**124,300**

Texas—San Antonio

KSAT-TV

Ch. 12

Network Service: ABC.

Licensee: H & C Communications Inc., 3050 Post Oak Blvd., Suite 1330, Houston, TX 77056.

Studio: 1408 N. St. Mary's St., San Antonio, TX 78215.

Mailing Address: Box 2478, San Antonio, TX 78298.

Telephone: 512-351-1200. **TWX:** 910-871-1022. **Fax:** 512-351-1297.

Technical Facilities: Channel No. 12 (204-210 MHz). Authorized power: 316-kw visual, 63.2-kw aural. Antenna: 1483-ft. above av. terrain, 1505-ft. above ground, 2049-ft. above sea level.

Latitude	29°	16'	11"
Longitude	98°	15'	31"

Transmitter: 4.5-mi. ENE of Elmendorf, TX.

Multichannel TV Sound: Stereo and separate audio program.

Satellite Earth Stations: Scientific-Atlanta, 10-meter C-band; Andrew, 7.3-meter C-band; Andrew, 4.5-meter C-band; Scientific-Atlanta, 4.5-meter Ku-band; M/A-Com, Microdyne, Scientific-Atlanta receivers.

News Services: ABC, AP, Conus, Texas State Network.

Ownership: H & C Communications Inc. (Group Owner).

Began Operation: January 21, 1957. Sale to present owner by Rockefeller Group Inc. approved by FCC April 29, 1986 (**Television Digest**, Vol. 26:6, 12). Sale to Rockefeller Group approved by FCC Nov. 23, 1983 (Vol. 23:19, 22; 24:6). Sale to the Outlet Co. by Mission Telecasting Corp. approved Nov. 22, 1967.

Represented (sales): Petry Television Inc.

Represented (legal): Dow, Lohnes & Albertson.

Represented (engineering): Jules Cohen & Associates, P.C.

Personnel:
James Schiavone, President & General Manager.
Barbara Montemayor, Local Sales Manager.
Richard Yzaguirre, National Sales Manager.
James Boyle, News Director.
Richard Andrycha, Program Manager.
Fred Lozano, Chief Engineer.
Charles B. Craig, Business Manager.
Cheryl Porter, Advertising & Promotion Manager.
Lydia Alegria, Community Affairs Director.

Highest 30 Sec. Rate: $3600.

NETWORK BASE HOURLY RATE: $1025.

City of License: San Antonio. **ADI:** San Antonio. **Rank:** 42.

Total Households: ©MSI Consumer Market Data as of 1/1/91. TV Homes, TV% and Circulation ©1991 Arbitron.
County coverage based on Arbitron study.

Net Weekly Circulation	State / County	Total Households	TV Households	%
	TEXAS			
50% & Over	Atascosa	10,600	10,400	98
	Bandera	4,100	4,100	100
	Bee	9,000	8,800	98
	Bexar	418,600	414,600	99
	Comal	20,000	19,800	99
	De Witt	7,200	7,000	97
	Dimmit	3,300	3,200	97
	Frio	4,400	4,300	98
	Gillespie	6,900	6,700	97
	Goliad	1,900	1,900	100

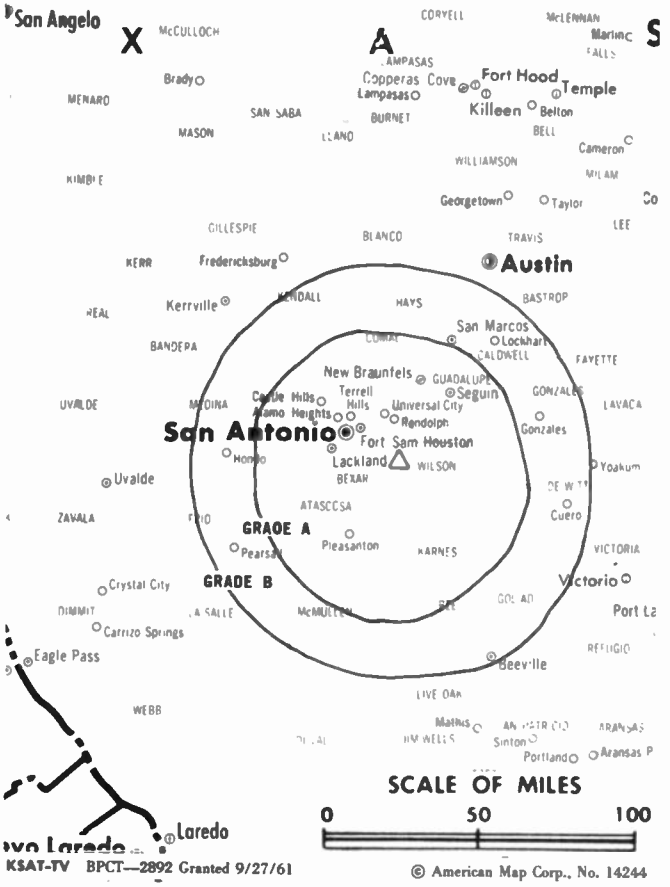

Net Weekly Circulation	State / County	Total Households	TV Households	%
50% & Over	Gonzales	6,600	6,500	98
	Guadalupe	22,500	22,200	99
	Karnes	4,500	4,400	98
	Kendall	6,000	5,900	98
	Kerr	15,500	15,200	98
	Kinney	800	800	100
	La Salle	1,800	1,800	97
	Lavaca	7,200	7,000	97
	Mcmullen	300	300	100
	Medina	9,700	9,500	98
	Real	1,000	1,000	100
	Uvalde	8,200	8,000	98
	Val Verde	13,100	12,800	98
	Webb	34,600	34,100	98
	Wilson	7,200	7,000	97
	Zavala	3,200	3,100	97
	TEXAS			
Between 25-49%	Caldwell	9,800	9,600	98
	Edwards	700	700	100
	Hays	21,400	21,100	99
	Live Oak	3,400	3,300	97
	Maverick	10,600	10,200	96
	Victoria	26,600	26,200	98
	TEXAS			
Between 5-24%	Bastrop	14,300	14,000	98
	Blanco	2,800	2,800	100
	Calhoun	7,600	7,500	99
	Duval	4,200	4,100	98
	Fayette	8,300	8,000	96
	Kimble	1,600	1,500	94
Station Totals		**739,500**	**729,400**	**99**
Net Weekly Circulation (1991)				**538,500**
Average Daily Circulation (1991)				**300,500**

Texas—San Antonio

KVDA

Ch. 60

Network Service: Telemundo.

Licensee: Telemundo of San Antonio Inc., 6234 San Pedro, San Antonio, TX 78216.

Studio: 6234 San Pedro, San Antonio, TX 78216.

Telephone: 512-340-8860. **Fax:** 512-341-3962.

Technical Facilities: Channel No. 60 (746-752 MHz). Authorized power: 5000-kw max. visual, 500-kw aural. Antenna: 1496-ft. above av. terrain, 1499-ft. above ground, 2024-ft. above sea level.

Latitude	29°	17'	39"
Longitude	98°	15'	30"

Transmitter: 12325 Jolly Rd., Elmendorf, TX.

Satellite Earth Stations: Andrew, 7-meter C-band; Andrew, 4.5-meter Ku & C-band; Standard Agile Omni receivers.

Ownership: Telemundo Group (Group Owner); Edward L. Gonzalez.

Began Operation: September 10, 1989.

Represented (sales): Telemundo.

Represented (legal): Reddy, Begley & Martin.

Represented (engineering): Moffet, Larson & Johnson Inc.

Personnel:
Arthur Rojas Emerson, General Manager.
Araceli De Leon, Director of Operations.
Luis Hernandez, Local Sales Manager.
Nicole Smith, National Sales Manager.
Blanca Santos, Director of Promotions & Programming.
Patricio Espinoza, News Director.
Armando Solis, Business Manager.
Roger Topping, Chief Engineer.
Kathleen Sanchez, Traffic Manager.

Rates: On request.

City of License: San Antonio. **ADI:** San Antonio. **Rank:** 42.

Total Households: ©MSI Consumer Market Data as of 1/1/91. TV Homes, TV% and Circulation ©1991 Arbitron. County coverage based on Arbitron study.

KVDA BMPCT-890324KF Granted 7/27/89 © American Map Corp., No. 14244

Net Weekly Circulation	State County	Total Households	TV Households	TV Households %
	TEXAS			
Between 5-24%	Atascosa	10,600	10,400	98
	Bexar	418,600	414,600	99
	Comal	20,000	19,800	99
	Gonzales	6,600	6,500	98
	La Salle	1,800	1,800	97
	Mcmullen	300	300	100
	Uvalde	8,200	8,000	98
	Wilson	7,200	7,000	97
	Zavala	3,200	3,100	97
Station Totals		**476,500**	**471,500**	**99**
Net Weekly Circulation (1991)				**50,500**
Average Daily Circulation (1991)				**24,200**

Texas—San Antonio

KWEX-TV

Ch. 41

Network Service: Univision.

Licensee: Univision Holdings Inc., 605 3rd Ave., 12th Floor, New York, NY 10158.

Studio: 411 E. Durango, San Antonio, TX 78204.

Telephones: 512-227-4141; 512-227-4145. **Fax:** 512-227-0469.

Technical Facilities: Channel No. 41 (632-638 MHz). Authorized power: 1000-kw max. & 832-kw horizontal visual, 100-kw max. & 83.2-kw horizontal aural. Antenna: 500-ft. above av. terrain, 604-ft. above ground, 1224-ft. above sea level.

Latitude	29°	25'	03"
Longitude	98°	29'	26"

Transmitter: 411 E. Durango.

Satellite Earth Stations: Transmit/receive Scientific-Atlanta, 10-meter; Scientific-Atlanta, 7-meter; Scientific-Atlanta receivers.

News Services: AP, Televisa, Univision.

Ownership: Univision Holdings Inc. (Group Owner).

Began Operation: June 10, 1955. Sale as KUAL-TV by Raul A. Cortez and associates approved by FCC Dec. 6, 1961 (**Television Digest**, Vol. 17:35; 2:1). Sale to Hallmark Cards (Univision Holdings) by Spanish International approved June 12, 1987.

Represented (sales): Univision.

Represented (legal): Wiley, Rein & Fielding.

Represented (engineering): Jules Cohen & Associates, P.C.

Personnel:
Steve Glust, General Manager.
Robert Torres, General Sales Manager.
Scott Keeler, National Sales Manager.
Roy Blom, News Director.
Marlene Diaz, Program Director.
Carrie Quigley, Program Director.
Lydia Luna, Comptroller.
Bram Watkins, Marketing Director.
Amparo Ortiz, Public Service Director.
James R. Meek, Chief Engineer.
Antonio Gonzalez, Assistant Chief Engineer.

Highest 30 Sec. Rate: $1000.

City of License: San Antonio. **ADI:** San Antonio. **Rank:** 42.

Total Households: ©MSI Consumer Market Data as of 1/1/91. TV Homes, TV% and Circulation ©1991 Arbitron. County coverage based on Arbitron study.

Net Weekly Circulation	State County	Total Households	TV Households Households	%
	TEXAS			
50% & Over	Maverick	10,600	10,200	96

KWEX-TV BPCT—790226KJ Granted 9/28/79

© American Map Corp., No. 14244

Net Weekly Circulation	State County	Total Households	TV Households Households	%
	TEXAS			
Between 25-49%	Frio	4,400	4,300	98
	TEXAS			
Between 5-24%	Atascosa	10,600	10,400	98
	Bexar	418,600	414,600	99
	Comal	20,000	19,800	99
	Dimmit	3,300	3,200	97
	Guadalupe	22,500	22,200	99
	Karnes	4,500	4,400	98
	Kinney	800	800	100
	La Salle	1,800	1,800	97
	Medina	9,700	9,500	98
	Uvalde	8,200	8,000	98
	Wilson	7,200	7,000	97
	Zavala	3,200	3,100	97
Station Totals		**525,400**	**519,300**	**99**
Net Weekly Circulation (1991)				**90,100**
Average Daily Circulation (1991)				**46,900**

KETK-TV

Ch. 56

(Operates satellite KLSB-TV, Nacogdoches, TX)

Network Service: NBC.

Licensee: Region 56 Television Network Inc., 5656 N. Jackson, Jacksonville, TX 75766.

Studio: 5656 N. Jackson St., Jacksonville, TX 75766.

Telephone: 214-586-5644. **TWX:** 910-861-0094. **Fax:** 214-586-5676.

Technical Facilities: Channel No. 56 (722-728 MHz). Authorized power: 5000-kw max. visual, 500-kw max. aural. Antenna: 1786-ft. above av. terrain, 1497-ft. above ground, 2222-ft. above sea level.

Latitude	32°	03'	40"
Longitude	95°	18'	50"

Transmitter: 1.8-mi. W of Mount Selman.

Multichannel TV Sound: Stereo only.

Satellite Earth Station: Harris, 6-meter C-band; Harris receivers.

News Service: AP.

Ownership: Lone Star Broadcasting Inc.

Began Operation: March 9, 1987. Sale to present owners by Texas American Bcstg. Ltd. approved by FCC Sept. 25, 1989.

Represented (sales): Blair Television.

Represented (legal): Winston & Strawn.

Represented (engineering): Andrus & Associates Inc.

Personnel:
Philip H. Hurley, President & General Manager.
John T. Gaston, General Sales Manager.
Anthony B. Cruz, National Sales Manager.
Maurice Strout, Chief Engineer.
Jon McCall, News Director.
Carolyn Waters, Traffic & Program Director.
Lynise Woods, Promotion Directer.
Shirley Snodgrass, Business Manager.
Mike Stanford, Operations Director.

Rates: On request.

City of License: Jacksonville. **ADI:** Tyler-Longview. **Rank:** 118.

Total Households: ©MSI Consumer Market Data as of 1/1/91. TV Homes, TV% and Circulation ©1991 Arbitron. County coverage based on Arbitron study.

Net Weekly Circulation	State County	Total Households	TV Households Households	TV Households %
	TEXAS			
50% & Over	Cherokee	15,400	15,100	98
	Gregg	42,400	41,900	99
	Nacogdoches	19,500	19,100	98

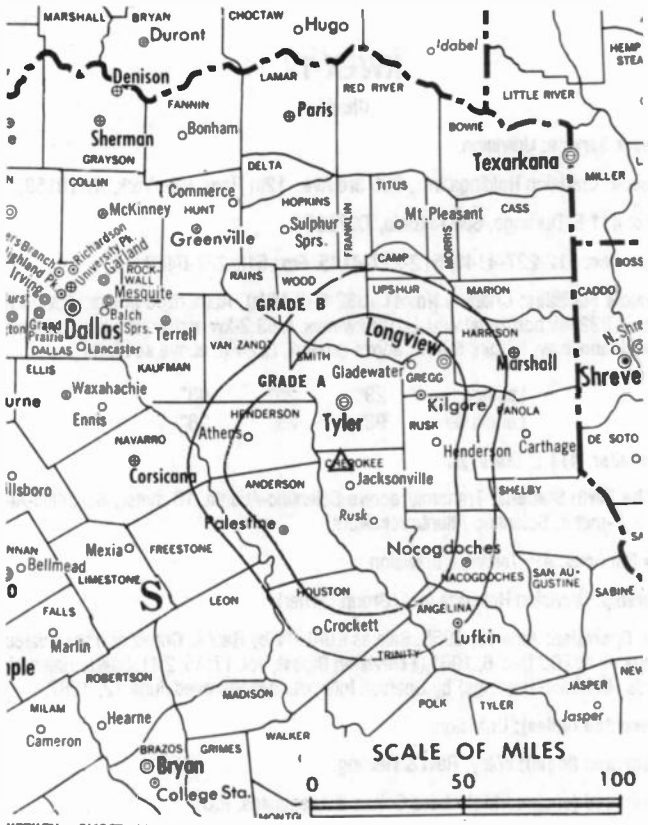

KETK-TV 8MPCT—860407KI Granted 9/3/86 © American Map Corp., No. 14244

Net Weekly Circulation	State County	Total Households	TV Households Households	TV Households %
50% & Over	Rusk	16,300	16,100	99
	Smith	58,300	57,600	99
	TEXAS			
Between 25-49%	Anderson	14,500	14,300	99
	Angelina	25,100	24,800	99
	Houston	8,900	8,700	98
	San Augustine	3,500	3,400	97
	Upshur	12,300	12,100	98
	Wood	11,900	11,700	98
	TEXAS			
Between 5-24%	Camp	4,200	4,100	98
	Franklin	3,200	3,100	97
	Harrison	20,600	20,300	99
	Henderson	23,800	23,400	98
	Rains	2,800	2,800	100
	Shelby	9,600	9,400	98
	Trinity	4,900	4,800	98
Station Totals		**297,200**	**292,700**	**98**
Net Weekly Circulation (1991)				**121,400**
Average Daily Circulation (1991)				**57,200**

Texas—Longview-Tyler

KFXK

(formerly KLMG-TV)

Ch. 51

Network Service: Fox.

Licensee: Kamin Bcstg. Co./Longview L.P., 5075 Westheimer, Suite 675, Houston, TX 77056.

Studio: 701 N. Access Rd., Longview, TX 75602.

Telephone: 713-621-9766.

Technical Facilities: Channel No. 51 (692-698 MHz). Authorized power: 3097-kw max. visual, 309.7-kw max. aural. Antenna: 1249-ft. above av. terrain, 1175-ft. above ground, 1695-ft. above sea level.

Latitude	32°	15'	35"
Longitude	94°	57'	02"

Holds CP for change to 4683-kw max. visual. BPCT-910215KO.

Transmitter: 1-mi. NW of intersection of Hwys. 42 & 1513, New London.

Satellite Earth Stations: M/A-Com Ku-band; Scientific-Atlanta C-band; Harris C-band; Harris, M/A-Com, Scientific-Atlanta receivers.

News Services: AP, CBS.

Ownership: Kamin Bcstg. Co./Longview L.P.

Began Operation: September 9, 1984. Sale to present owners by trustee in bankruptcy approved by FCC Nov. 8, 1990.

Represented (sales): Seltel Inc.

Represented (legal): Fisher, Wayland, Cooper & Leader.

Personnel:
Brent Skinner, General Manager.
John P. Blake, General Sales Manager.
Victoria LaFollett, News Director.
Hazel Kennedy, Program Director.
Anthony R. Fuller, Promotion Director.
Jay Rowe, Chief Engineer.
Nancy Denton, Business Manager.

Highest 30 Sec. Rate: $600.

City of License: Longview. **ADI:** Tyler-Longview. **Rank:** 118.

Total Households: ©MSI Consumer Market Data as of 1/1/91. TV Homes, TV% and Circulation ©1991 Arbitron. County coverage based on Arbitron study.

Net Weekly Circulation	State County	Total Households	TV Households Households	%
	TEXAS			
50% & Over	Gregg	42,400	41,900	99

KFXK BPCT-910215KO Granted 3/26/91 © American Map Corp., No. 14244

Net Weekly Circulation	State County	Total Households	TV Households Households	%
	TEXAS			
Between 25-49%	Cherokee	15,400	15,100	98
	Rusk	16,300	16,100	99
	Smith	58,300	57,600	99
	Upshur	12,300	12,100	98
	TEXAS			
Between 5-24%	Anderson	14,500	14,300	99
	Camp	4,200	4,100	98
	Cass	11,300	11,100	98
	Harrison	20,600	20,300	99
	Morris	5,300	5,200	98
	Panola	8,500	8,400	99
	Wood	11,900	11,700	98
Station Totals		**221,000**	**217,900**	**99**
Net Weekly Circulation (1991)				**66,400**
Average Daily Circulation (1991)				**26,800**

KLTV

Ch. 7

(Operates satellite KTRE-TV, Lufkin, TX)

Network Service: ABC.

Licensee: TV-3 Inc., 715 S. Jefferson, Jackson, MS 39205.

Studio: Kilgore Hwy. at Loop 323, Tyler, TX 75705.

Mailing Address: Box 957, Tyler, TX 75710.

Telephone: 903-597-5588. **TWX:** 910-860-5810.

Technical Facilities: Channel No. 7 (174-180 MHz). Authorized power: 316-kw visual, 31.6-kw aural. Antenna: 990-ft. above av. terrain, 1038-ft. above ground, 1388-ft. above sea level.

Latitude	32°	32'	21"
Longitude	95°	13'	16"

Transmitter: 1.28-mi. SSW of intersection of Texas State Hwys. 14 & 2015, near Hawkins.

Satellite Earth Stations: Andrew, 7.3-meter; American Horizon, 6.1-meter; RCA, 4.5-meter; RCA, 3.7-meter; Avantek receivers.

News Services: ABC, AP.

Ownership: Civic Communications Corp. (Group Owner).

Began Operation: October 14, 1954. Sale to present owners by Buford Television approved by FCC Feb. 16, 1989.

Represented (sales): Katz Television.

Represented (engineering): Jules Cohen & Associates.

Personnel:
Frank Melton, President.
Brad Streit, General Manager.
Shelley Martin, General Sales Manager.
Ron White, Local Sales Manager.
Butch Adair, Director of Engineering.
George Stephenson, News Director.
Errol Kapellusch, Program Director.
Ken Sigman, Promotion Director.
Glenda London, Business Manager.
Pat Stacey, Marketing Director.
Bob Lovelady, Operations Manager.

Highest 30 Sec. Rate: $1500.

Rates: Spot rates include KTRE-TV, Lufkin, TX.

NETWORK BASE HOURLY RATE: $600.

City of License: Tyler. **ADI:** Tyler-Longview. **Rank:** 118.

Total Households: ©MSI Consumer Market Data as of 1/1/91. TV Homes, TV% and Circulation ©1991 Arbitron. County coverage based on Arbitron study.

Net Weekly Circulation	State County	Total Households	TV Households	%
	TEXAS			
50% & Over	Anderson	14,500	14,300	99
	Camp	4,200	4,100	98
	Cherokee	15,400	15,100	98
	Franklin	3,200	3,100	97
	Gregg	42,400	41,900	99

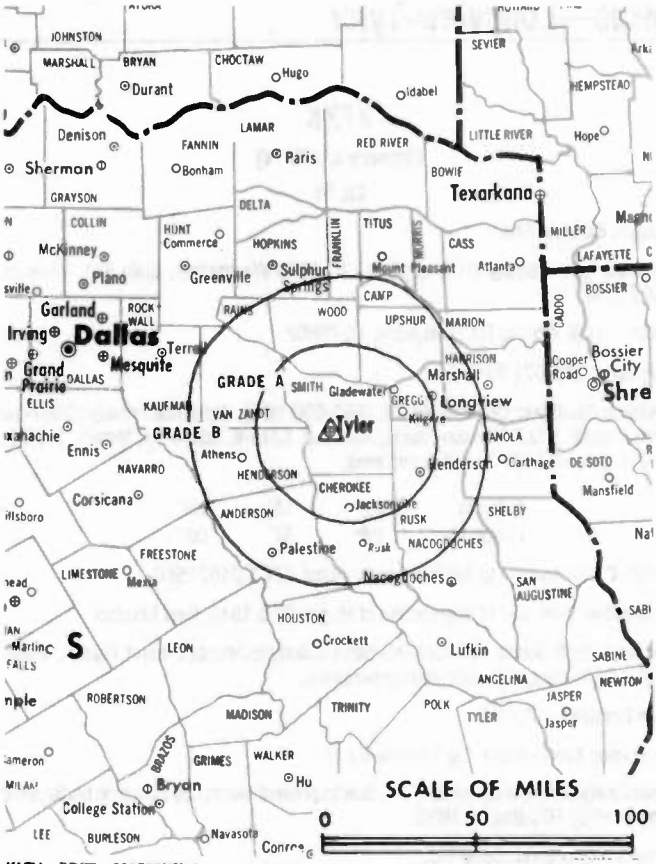

KLTV BPCT—830725KN Granted 3/21/84

©American Map Corp., No. 14244

Net Weekly Circulation	State County	Total Households	TV Households	%
50% & Over	Hopkins	11,800	11,600	98
	Morris	5,300	5,200	98
	Rains	2,800	2,800	100
	Rusk	16,300	16,100	99
	Smith	58,300	57,600	99
	Titus	9,200	9,100	99
	Upshur	12,300	12,100	98
	Wood	11,900	11,700	98
	TEXAS			
Between 25-49%	Henderson	23,800	23,400	98
	Van Zandt	16,000	15,700	98
	TEXAS			
Between 5-24%	Cass	11,300	11,100	98
	Delta	1,800	1,800	100
	Harrison	20,600	20,300	99
	Houston	8,900	8,700	98
	Kaufman	19,800	19,500	98
	Lamar	17,400	16,900	97
	Leon	5,500	5,300	96
	Nacogdoches	19,500	19,100	98
	Panola	8,500	8,400	99
	Red River	6,200	6,000	97
Station Totals		366,900	360,900	98
Net Weekly Circulation (1991)				196,800
Average Daily Circulation (1991)				129,000

Texas—Victoria

KAVU-TV

Ch. 25

Network Service: NBC, ABC.

Licensee: Withers Broadcasting Co. of Texas, 3501 Broadway, Box 1508, Mount Vernon, IL 62864.

Studio: 3808 N. Navarro St., Victoria, TX 77901.

Mailing Address: Box 4929, Victoria, TX 77903.

Telephone: 512-575-2500. Fax: 512-575-2255.

Technical Facilities: Channel No. 25 (536-542 MHz). Authorized power: 2140-kw max. & 933-kw horizontal visual, 214-kw max. & 93-kw horizontal aural. Antenna: 1020-ft. above av. terrain, 1049-ft. above ground, 1079-ft. above sea level.

Latitude	28°	48'	06"
Longitude	96°	33'	09"

Transmitter: County Rd. 1639, 2.8-mi. S of Lolita.

Satellite Earth Stations: Harris, 5-meter C-band; RCA, 5-meter Ku-band; Pinzone receivers.

Ownership: W. Russell Withers Jr. (Group Owner).

Began Operation: July 21, 1982. Sale to present owner by First Victoria National Bank approved by FCC March 12, 1990.

Represented (sales): Katz Television.

Represented (legal): Baraff, Koerner, Olender & Hochberg, P.C.

Personnel:
Betty Grimsinger, Station & Sales Manager.
Tommy Grey, Chief Engineer.
Jeff Williams, News Director.
Tzena Funkhouser, Program Director.

Highest 30 Sec. Rate: $375.

City of License: Victoria. **ADI:** Victoria. **Rank:** 205.

Total Households: ©MSI Consumer Market Data as of 1/1/91. TV Homes, TV% and Circulation ©1991 Arbitron. County coverage based on Arbitron study.

Net Weekly Circulation	State County	Total Households	TV Households	%
	TEXAS			
50% & Over	Calhoun	7,600	7,500	99
	Jackson	4,700	4,600	98
	Victoria	26,600	26,200	98

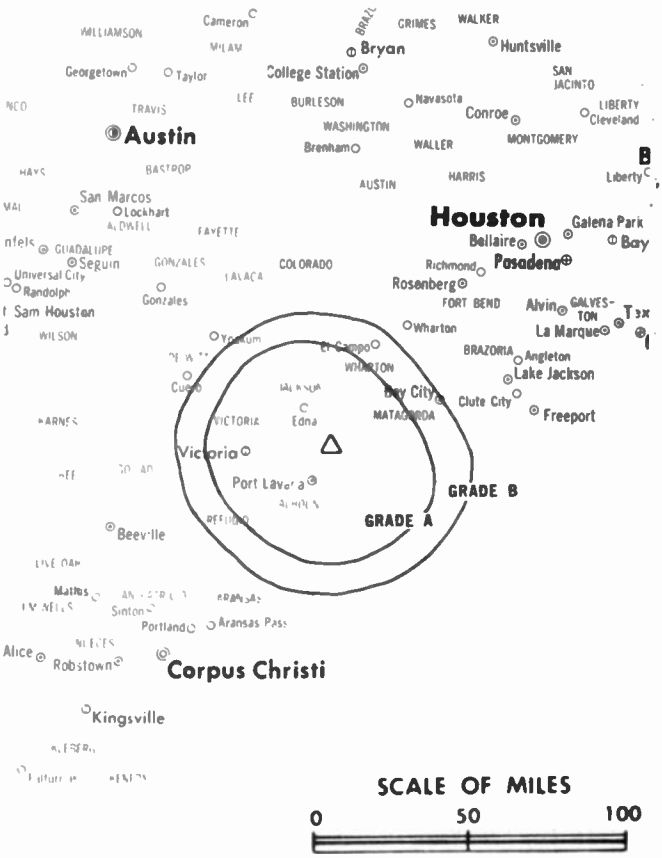

KAVU-TV BPCT—801208KH Granted 9/22/81 © American Map Corp., No. 14244

Net Weekly Circulation	State County	Total Households	TV Households	%
	TEXAS			
Between 25-49%	Goliad	1,900	1,900	100
	Lavaca	7,200	7,000	97
	TEXAS			
Between 5-24%	De Witt	7,200	7,000	97
	Matagorda	15,700	15,500	99
	Wharton	14,500	14,300	99
Station Totals		**85,400**	**84,000**	**98**
Net Weekly Circulation (1991)				**37,800**
Average Daily Circulation (1991)				**20,400**

Texas—Victoria

KVCT

Ch. 19

Network Service: None, independent.

Licensee: KVCT Inc., Box 1879, Victoria, TX 77902.

Studio: One Eastgate Industrial Plaza, Victoria, TX 77902.

Telephone: 713-992-4553.

Technical Facilities: Channel No. 19 (500-506 MHz). Authorized power: 153.2-kw max. visual, 15.32-kw max. aural. Antenna: 490-ft. above av. terrain, 495-ft. above ground, 584-ft. above sea level.

Latitude	28°	46'	41"
Longitude	96°	57'	38"

Transmitter: SE corner of By-Pass Loop 175 & Port Lavaca Hwy.

Satellite Earth Station: Prostar, 4.8-meter; Comtech receivers.

News Service: AP.

Ownership: KVCT Inc.

Began Operation: October 1, 1969. Sale to present owner approved by FCC June 8, 1990. Sale to Victoria Communications by South Texas Telecasting Co. Inc. (Michael D. & C. Dan McKinnon, et al.) approved March 4, 1976.

Represented (sales): Adam Young Inc.

Represented (legal): Cohn & Marks.

Personnel:
Glen Black, General Manager.
Paul Easter, Director of Engineering.
Doris Littles, Program Director.
Sandra Wingate, Business Manager.

Highest 30 Sec. Rate: $300.

NETWORK BASE HOURLY RATE: $75.

City of License: Victoria. **ADI:** Victoria. **Rank:** 205.

Total Households: ©MSI Consumer Market Data as of 1/1/91. TV Homes, TV% and Circulation ©1991 Arbitron. County coverage based on Arbitron study.

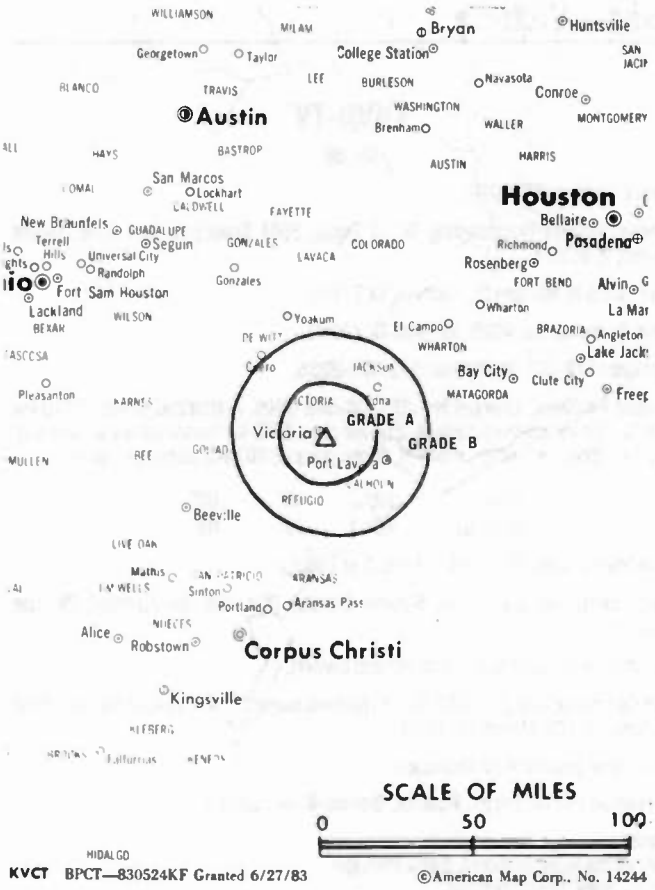

KVCT BPCT—830524KF Granted 6/27/83 ©American Map Corp., No. 14244

Net Weekly Circulation	State County	Total Households	TV Households	TV Households %
	TEXAS			
Between 25-49%	De Witt	7,200	7,000	97
	Jackson	4,700	4,600	98
	Victoria	26,600	26,200	98
	TEXAS			
Between 5-24%	Calhoun	7,600	7,500	99
	Goliad	1,900	1,900	100
Station Totals		48,000	47,200	98
Net Weekly Circulation (1991)				15,300
Average Daily Circulation (1991)				7,300

Texas—Waco

KWKT

Ch. 44

Network Service: Fox.

Licensee: Associated Broadcasters Inc., 600 Lafayette, Suite 906, Lafayette, LA 70502.

Studio: 8803 Woodway Dr., Waco, TX 76712.

Mailing Address: Box 2544, Waco, TX 76702.

Telephone: 817-776-3844. **TWX:** 910-250-8769. **Fax:** 817-776-8032.

Technical Facilities: Channel No. 44 (650-656 MHz). Authorized power: 4207-kw max. visual, 420.7-kw max. aural. Antenna: 1811-ft. above av. terrain, 1673-ft. above ground, 2497-ft. above sea level.

Latitude	31°	18'	52"
Longitude	97°	19'	37"

Transmitter: 1.5-mi. NE of Moody.

Multichannel TV Sound: Stereo only.

Satellite Earth Stations: 7-meter C-band; 7-meter Ku-band.

Ownership: Associated Broadcasters Inc. (Group Owner).

Began Operation: March 13, 1988. Sale to present owner approved by FCC October 31, 1990.

Represented (sales): Adam Young Inc.

Personnel:
Ron Crowder, General Manager.
Jim Prestwood, General Sales Manager.
Chares Yoder, Chief Engineer & Operations Manager.
Mark McKay, Director, Programming & Promotion.
Edna Williamson, Business Manager.

Rates: On request.

City of License: Waco. **ADI:** Waco-Temple. **Rank:** 96.

Total Households: ©MSI Consumer Market Data as of 1/1/91. TV Homes, TV% and Circulation ©1991 Arbitron. County coverage based on Arbitron study.

Net Weekly Circulation	State County	Total Households	TV Households	%
	TEXAS			
50% & Over	Bell	66,900	66,400	99
	Coryell	17,600	17,400	99
	Mc Lennan	72,300	71,700	99
	TEXAS			
Between 25-49%	Bosque	6,500	6,400	98
	Brazos	47,400	46,800	99
	Falls	7,200	7,100	99

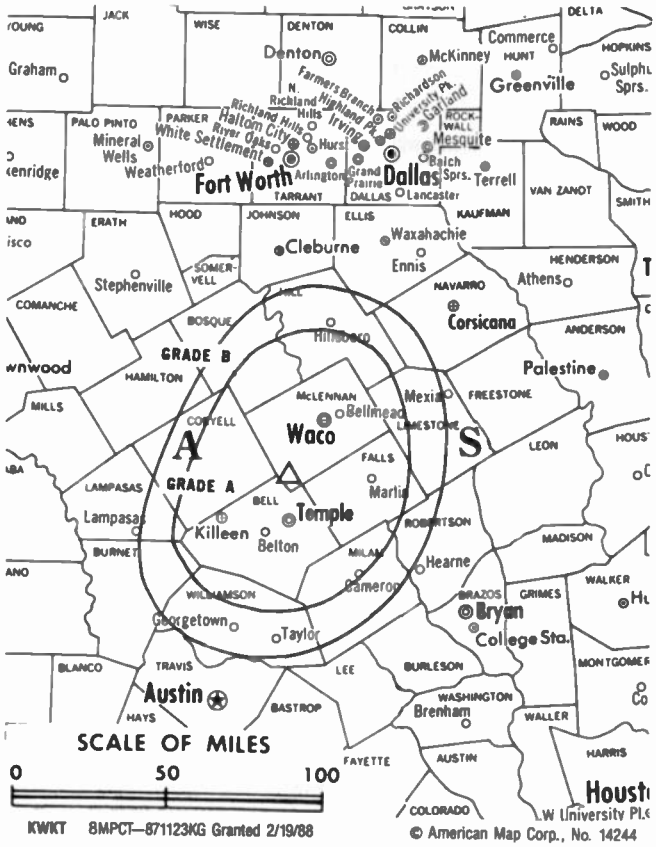

Net Weekly Circulation	State County	Total Households	TV Households	%
Between 25-49%	Limestone	8,700	8,500	98
	Milam	8,900	8,700	98
	Robertson	6,100	6,000	98
	TEXAS			
Between 5-24%	Burleson	5,400	5,300	98
	Freestone	6,500	6,400	98
	Hamilton	3,600	3,500	97
	Hill	10,900	10,800	99
	Lampasas	6,000	5,900	98
	Leon	5,500	5,300	96
	Mills	1,800	1,800	100
	Williamson	44,000	43,400	99
Station Totals		**325,300**	**321,400**	**99**
Net Weekly Circulation (1991)				**134,800**
Average Daily Circulation (1991)				**59,100**

KWTX-TV

Ch. 10

(Affiliated with KBTX-TV, Bryan, TX)

Network Service: CBS.

Licensee: KWTX Broadcasting Company, Box 2636, Waco, TX 76702-2636.

Studio: 6700 American Plaza, Waco, TX 76712.

Mailing Address: Box 2636, Waco, TX 76702-2636.

Telephone: 817-776-1330. **TWX:** 910-894-5206. **Fax:** 817-751-1088.

Technical Facilities: Channel No. 10 (192-198 MHz). Authorized power: 209-kw max. visual, 19.1-kw aural. Antenna: 1810-ft. above av. terrain, 1679-ft. above ground, 2532-ft. above sea level.

Latitude	31°	19'	19"
Longitude	97°	18'	58"

Transmitter: 2.7-mi. ENE of Moody, TX.

Multichannel TV Sound: Stereo only.

Satellite Earth Stations: Scientific-Atlanta, 7-meter C-band; AFC, 4-meter C-band; M/A-Com, Scientific-Atlanta receivers.

AM Affiliate: KWTX, 1-kw, 1230 KHz.

FM Affiliate: KWTX-FM, 100-kw, 97.5 MHz (No. 248), 1569-ft.

News Service: UPI.

Ownership: KWTX Broadcasting Co. (Group Owner).

Began Operation: April 3, 1955.

Represented (sales): Seltel Inc.

Represented (legal): Cordon & Kelly.

Personnel:
M. N. (Buddy) Bostick, Chairman of the Board.
Thomas G. Pears, President.
Ray Deaver, Vice President & General Manager.
Virgil Teter, Vice President, News.
Jeff Cook, Local Sales Manager.
Pam Samford, National Sales.
Ken Musgrave, Chief Engineer.
Rick Bradfield, News Director.
Karina Jester, Program Director.

Rates: On request.

City of License: Waco. **ADI:** Waco-Temple. **Rank:** 96.

Total Households: ©MSI Consumer Market Data as of 1/1/91. TV Homes, TV% and Circulation ©1991 Arbitron. County coverage based on Arbitron study.

Net Weekly Circulation	State County	Total Households	TV Households	%
	TEXAS			
50% & Over	Bell	66,900	66,400	99
	Bosque	6,500	6,400	98
	Coryell	17,600	17,400	99
	Falls	7,200	7,100	99
	Hamilton	3,600	3,500	97

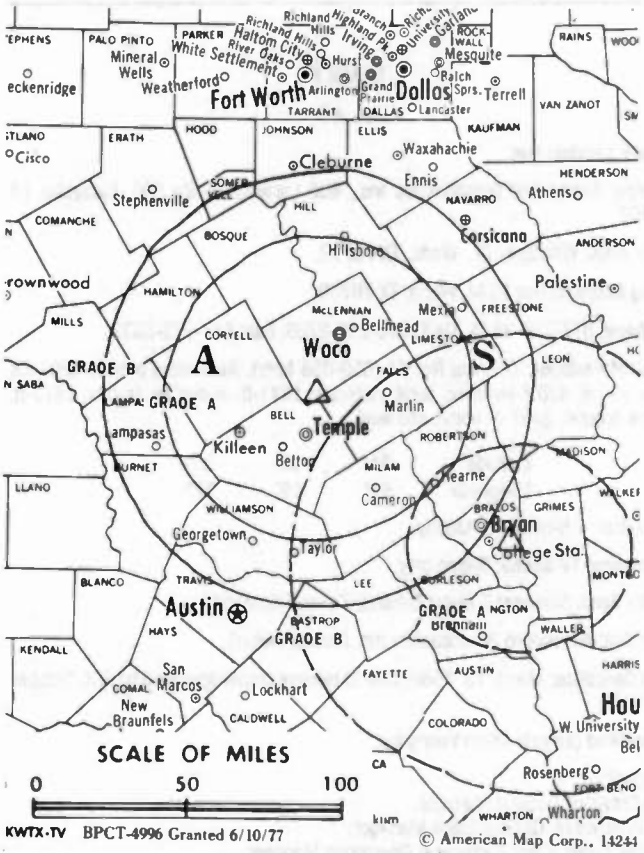

Net Weekly Circulation	State County	Total Households	TV Households	%
50% & Over	Hill	10,900	10,800	99
	Lampasas	6,000	5,900	98
	Limestone	8,700	8,500	98
	Mc Lennan	72,300	71,700	99
	Milam	8,900	8,700	98
	Mills	1,800	1,800	100
	San Saba	2,400	2,400	100
	TEXAS			
Between 25-49%	Freestone	6,500	6,400	98
	Leon	5,500	5,300	96
	Robertson	6,100	6,000	98
	TEXAS			
Between 5-24%	Burleson	5,400	5,300	98
	Comanche	5,100	5,000	98
	Erath	10,700	10,600	99
	Lee	4,700	4,600	98
	Madison	3,700	3,600	97
	Somervell	2,300	2,300	100
	Washington	9,300	9,000	97
	Williamson	44,000	43,400	99
Station Totals		316,100	312,100	99
Net Weekly Circulation (1991)				197,200
Average Daily Circulation (1991)				121,700

Texas—Waco

KXXV

Ch. 25

Network Service: ABC.

Licensee: Shamrock Bcstg. Co. Inc., 1909 S. New Rd., Waco, TX 76711.

Studio: 1909 S. New Rd., Waco, TX 76711.

Mailing Address: Box 2522, Waco, TX 76702.

Telephone: 817-754-2525. **TWX:** 910-380-3983.

Technical Facilities: Channel No. 25 (536-542 MHz). Authorized power: 5000-kw max. visual, 500-kw max. aural. Antenna: 1828-ft. above av. terrain, 1732-ft. above ground, 2532-ft. above sea level.

Latitude	31°	20'	15.00"
Longitude	97°	18'	36.90"

Transmitter: 3.1-mi. NE of Moody.

Multichannel TV Sound: Stereo only.

Satellite Earth Stations: Andrew, 7.2-meter; Harris, 6.2-meter; Andrew, 4-meter; Harris, 3-meter; Avantek, Harris receivers.

News Service: AP.

Ownership: Shamrock Broadcasting Inc. (Group Owner).

Began Operation: March 22, 1985. Sale to present owners by Robert Mann, et al., approved by FCC Oct. 1, 1987 (**Television Digest**, Vol. 27:20).

Represented (sales): Katz Television.

Represented (legal): Leventhal, Senter & Lerman.

Personnel:
Bob Good, General Manager.
Don Shores, Sales Manager.
Randy Rich, Local Sales Manager.
Don Marion, News Director.
Jinx Dennis, Program Director.
Lou Strowger, Chief Engineer.
Mark Puckett, Promotion Director.
Roy Bessire, Business Manager.

Highest 30 Sec. Rate: $500.

NETWORK BASE HOURLY RATE: $600.

City of License: Waco. **ADI:** Waco-Temple. **Rank:** 96.

Total Households: ©MSI Consumer Market Data as of 1/1/91. TV Homes, TV% and Circulation ©1991 Arbitron. County coverage based on Arbitron study.

Net Weekly Circulation	State County	Total Households	TV Households Households	TV Households %
	TEXAS			
50% & Over	Bell	66,900	66,400	99
	Coryell	17,600	17,400	99
	Falls	7,200	7,100	99
	Hill	10,900	10,800	99
	Lampasas	6,000	5,900	98
	Mc Lennan	72,300	71,700	99

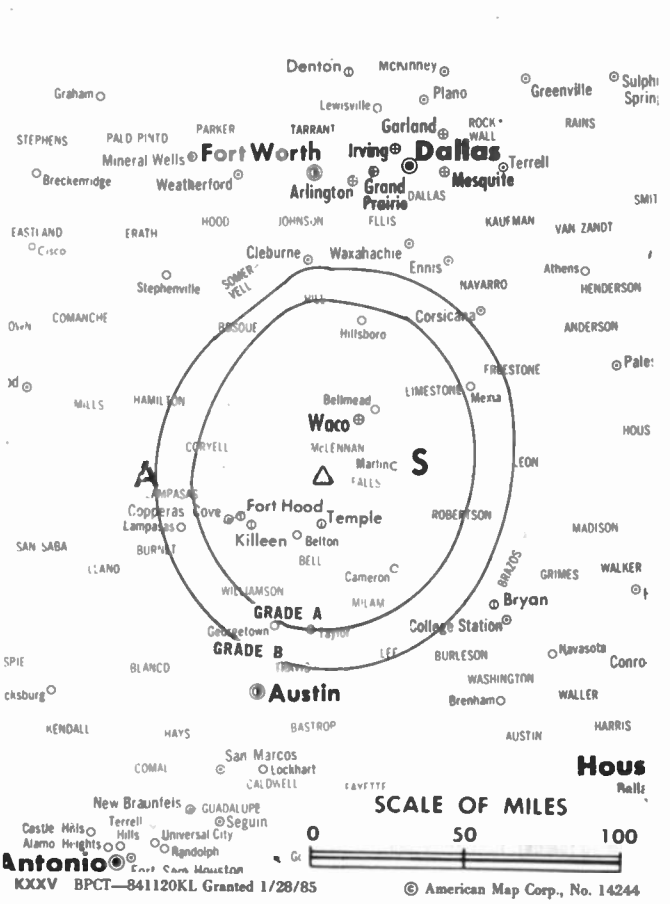

Net Weekly Circulation	State County	Total Households	TV Households Households	TV Households %
50% & Over	Mills	1,800	1,800	100
	Robertson	6,100	6,000	98
	TEXAS			
Between 25-49%	Bosque	6,500	6,400	98
	Brazos	47,400	46,800	99
	Freestone	6,500	6,400	98
	Hamilton	3,600	3,500	97
	Limestone	8,700	8,500	98
	Milam	8,900	8,700	98
	San Saba	2,400	2,400	100
	TEXAS			
Between 5-24%	Burleson	5,400	5,300	98
	Burnet	10,900	10,800	99
	Comanche	5,100	5,000	98
	Leon	5,500	5,300	96
	Madison	3,700	3,600	97
	Navarro	15,400	15,200	99
	Williamson	44,000	43,400	99
Station Totals		**362,800**	**358,400**	**99**
Net Weekly Circulation (1991)				**186,600**
Average Daily Circulation (1991)				**96,300**

Texas—Temple-Waco

KCEN-TV

Ch. 6

Network Service: NBC.

Licensee: Channel 6 Inc., 17 S. 3rd St., Box 6103, Temple, TX 76503-6103.

Studio: 314 S. Interstate 35, Eddy, TX 76524.

Waco Office: 4716 W. Waco Dr., Waco, TX 76710-7016.

Telephone: 817-859-5481. **TWX:** 910-890-4870.

Technical Facilities: Channel No. 6 (82-88 MHz). Authorized power: 100-kw visual, 10-kw aural. Antenna: 1866-ft. above av. terrain, 1924-ft. above ground, 2549-ft. above sea level.

Latitude	31°	16'	24"
Longitude	97°	13'	14"

Transmitter: 2.4-mi. SE of I-35 on Old Blevins Rd., near Eddy, TX.

Multichannel TV Sound: Stereo only.

Satellite Earth Stations: Harris, 7.5-meter; Andrew, 7.3-meter; Andrew, 4.5-meter; Fort Worth Tower, 3.9-meter Ku-band; Harris, 3.6-meter Ku-band; Andrew, Avantek, M/A-Com, Microdyne receivers.

News Service: AP.

Ownership: Channel 6 Inc.

Began Operation: November 1, 1953.

Represented (sales): Blair Television.

Represented (legal): Fisher, Wayland, Cooper & Leader.

Represented (engineering): Silliman & Silliman.

Personnel:
Anyse Sue Mayborn, President.
Daniel C. Lesmeister, Vice President & General Manager.
John Tallerico Jr., Station Manager.
Larry Taylor, Local & National Sales Manager.
Catherine Peeples, News Director.
Raymond Britton, Program Manager.
Ken Smith, Chief Engineer.
Cheryl Mashburn-Dorn, Promotion Director.
Hal Moore, Business Manager.

Highest 30 Sec. Rate: $700.

NETWORK BASE HOURLY RATE: $1650.

City of License: Temple. **ADI:** Waco-Temple. **Rank:** 96.

Total Households: ©MSI Consumer Market Data as of 1/1/91. TV Homes, TV% and Circulation ©1991 Arbitron. County coverage based on Arbitron study.

Net Weekly Circulation	State County	Total Households	TV Households Households	TV Households %
	TEXAS			
50% & Over	Bell	66,900	66,400	99
	Bosque	6,500	6,400	98
	Brazos	47,400	46,800	99
	Burleson	5,400	5,300	98
	Coryell	17,600	17,400	99
	Falls	7,200	7,100	99

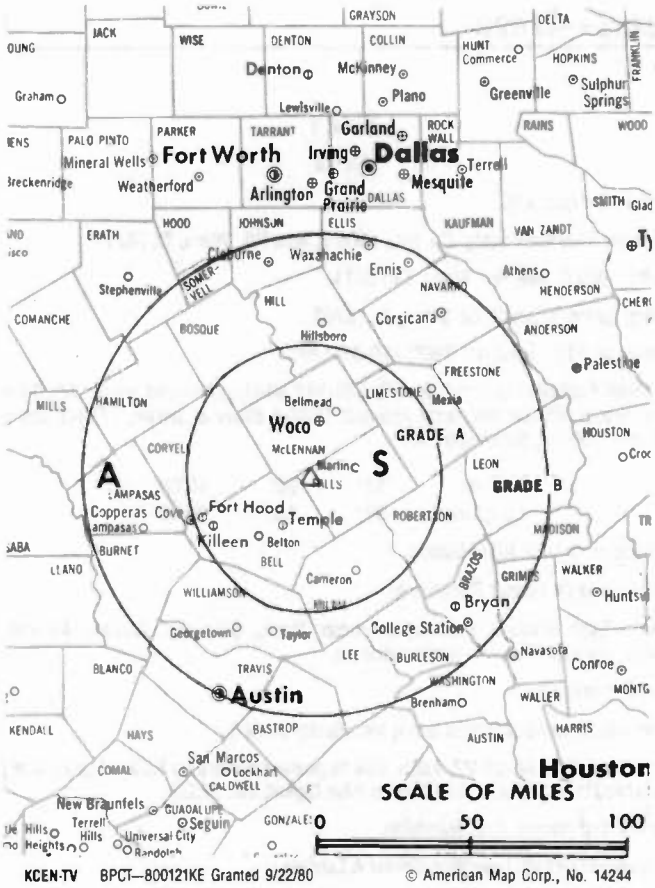

KCEN-TV BPCT—800121KE Granted 9/22/80 © American Map Corp., No. 14244

Net Weekly Circulation	State County	Total Households	TV Households Households	TV Households %
50% & Over	Freestone	6,500	6,400	98
	Hamilton	3,600	3,500	97
	Hill	10,900	10,800	99
	Lampasas	6,000	5,900	98
	Leon	5,500	5,300	96
	Limestone	8,700	8,500	98
	Mc Lennan	72,300	71,700	99
	Madison	3,700	3,600	97
	Milam	8,900	8,700	98
	Mills	1,800	1,800	100
	Robertson	6,100	6,000	98
	San Saba	2,400	2,400	100
	TEXAS			
Between 25-49%	Comanche	5,100	5,000	98
	TEXAS			
Between 5-24%	Burnet	10,900	10,800	99
	Houston	8,900	8,700	98
	Lee	4,700	4,600	98
	Somervell	2,300	2,300	100
	Washington	9,300	9,000	97
	Williamson	44,000	43,400	99
Station Totals		**372,600**	**367,800**	**99**
Net Weekly Circulation (1991)				**230,400**
Average Daily Circulation (1991)				**124,400**

Texas—Weslaco

KRGV-TV

Ch. 5

Network Service: ABC.

Licensee: Mobile Video Tapes Inc., Box 5, Weslaco, TX 78596.

Studio: 900 E. Expressway, Weslaco, TX 78596.

Mailing Address: Box 5, Weslaco, TX 78596.

Telephones: 512-968-5555; 512-968-5178. **TWX:** 910-870-1850.

Fax: 512-968-5555.

Technical Facilities: Channel No. 5 (76-82 MHz). Authorized power: 100-kw visual, 19.1-kw aural. Antenna: 950-ft. above av. terrain, 995-ft. above ground, 1049-ft. above sea level.

Latitude	26°	09'	54"
Longitude	97°	48'	45"

Transmitter: La Feria, 7-mi. SW of Harlingen, TX.

Satellite Earth Stations: Andrew, 7.3-meter; Scientific-Atlanta, 7-meter; Vertex, 4.8-meter; Andrew, 4.5-meter; Avantek, M/A-Com, Scientific-Atlanta receivers.

News Services: ABC, AP, NIWS.

Ownership: Manship Stations (Group Owner).

Began Operation: April 10, 1954. Sale to present owners by Kenco Enterprises approved by FCC Jan. 28, 1964 (**Television Digest**, Vol. 4:5). Sale to Kenco Enterprises by LBJ Co. approved Oct. 18, 1961 (Vol. 17:35). LBJ Co. acquired full control of TV and radio when FCC approved sale of 50% by O. L. Taylor (Vol. 14:12, 14). Original 50% of TV acquired by LBJ from Taylor after FCC approved transfer April 4, 1956 (Vol. 12:11, 14), with LBJ exercising option April 1, 1957 on 50% of radio.

Represented (sales): Blair Television.

Represented (legal): Cohn & Marks.

Personnel:
Ray Alexander, General Manager.
Tom Hagner, General Sales Manager.
John Kittleman, National Sales Manager.
Rick Diaz, News Director.
Julian Adame, Program Director.
Mary Grace Landsberg, Promotion Director.
Bert Walling, Chief Engineer.
Frankie Hartwig, Business Manager.

Highest 30 Sec. Rate: $750.

NETWORK BASE HOURLY RATE: $700.

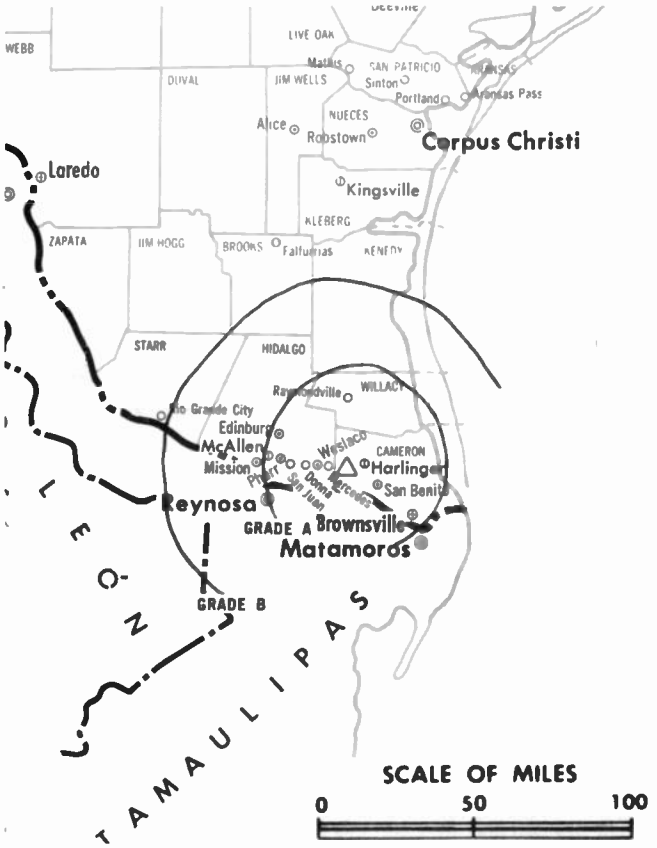

KRGV-TV BPCT—3788 Granted 8/18/66 © American Map Corp., No. 14244

City of License: Weslaco. **ADI:** McAllen-Brownsville. **Rank:** 113.

Total Households: ©MSI Consumer Market Data as of 1/1/91. TV Homes, TV% and Circulation ©1991 Arbitron. County coverage based on Arbitron study.

Net Weekly Circulation	State County	Total Households	TV Households	%
	TEXAS			
50% & Over	Cameron	79,300	78,300	99
	Hidalgo	109,700	108,100	99
	Starr	10,500	10,200	97
	Willacy	5,100	5,000	98
	TEXAS			
Between 5-24%	Kleberg	10,600	10,500	99
Station Totals		**215,200**	**212,100**	**99**
Net Weekly Circulation (1991)				**166,200**
Average Daily Circulation (1991)				**110,100**

Texas—Wichita Falls

KAUZ-TV

Ch. 6

Network Service: CBS.

Licensee: Forward TV of Wichita Falls Inc., Box 2130, Wichita Falls, TX 76307.

Studio: 3601 Seymour Hwy., Wichita Falls, TX 76309.

Mailing Address: Box 2130, Wichita Falls, TX 76307.

Telephone: 817-322-6957. **TWX:** 910-890-5836. **Fax:** 817-761-3331.

Technical Facilities: Channel No. 6 (82-88 MHz). Authorized power: 100-kw visual, 20-kw aural. Antenna: 1021-ft. above av. terrain, 1028-ft. above ground, 2046-ft. above sea level.

Latitude	33°	54'	04"
Longitude	98°	32'	21"

Transmitter: Seymour Hwy., 2.5-mi. W of center of Wichita Falls.

Satellite Earth Stations: Scientific-Atlanta, 7-meter C-band; Scientific-Atlanta, 4.7-meter C-band; Houston Tracker, 4.27-meter C-band; RCA, 3.7-meter Ku-band; DX Antenna, Scientific-Atlanta receivers.

News Services: CBS, UPI.

Ownership: Adams Communications (Group Owner).

Began Operation: March 1, 1953 as KWFT-TV. Sale to present owner by Ray Clymer & W. Erle White approved Jan. 5, 1984 (**Television Digest**, Vol. 23:31). Sale to Clymer & White approved by FCC May 30, 1978 (Vol. 18:23). Previous sale by Bass Bros. approved Sept. 19, 1974. Sale to Bass Bros. by Mid-New York Bcstg. (Paul F. Harron) approved April 10, 1968. Sale by Sidney A. Grayson and associates approved March 13, 1963 (Vol. 3:11). Transfer to Sidney A. Grayson group by E. H. Rowley theatre chain family and Kenyon Brown approved Jan. 11, 1956 (Vol. 11:46, 48; 12:2).

Represented (sales): Blair Television.

Represented (legal): Wiley, Rein & Fielding.

Personnel:
Mark Cummings, Vice President & General Manager.
Nina Jackson, General Sales Manager.
Ted Dyrda, News Director.
Linda Hilden, Program Manager.
Leon Hoeffner, Chief Engineer.
Suellen Parkey, Promotion Director.
Gary Lucus, Business Manager.
Scott Hill, Production Manager.

Highest 30 Sec. Rate: $1000.

NETWORK BASE HOURLY RATE: $591.

City of License: Wichita Falls. **ADI:** Wichita Falls, TX-Lawton, OK. **Rank:** 131.

Total Households: ©MSI Consumer Market Data as of 1/1/91. TV Homes, TV% and Circulation ©1991 Arbitron. County coverage based on Arbitron study.

Net Weekly Circulation	State County	Total Households	TV Households	%
	OKLAHOMA			
50% & Over	Comanche	39,700	39,400	99
	Cotton	2,800	2,800	100
	Jackson	11,100	11,000	99
	Jefferson	3,200	3,200	100
	Stephens	17,000	16,900	99

KAUZ-TV BPCT—2553 Granted 1/14/59

© American Map Corp., No. 14244

Net Weekly Circulation	State County	Total Households	TV Households	%
50% & Over	Tillman	4,100	4,100	100
	TEXAS			
	Archer	3,100	3,100	100
	Baylor	1,800	1,800	100
	Clay	4,200	4,200	100
	Foard	900	900	100
	Hardeman	2,300	2,300	100
	Jack	2,800	2,800	100
	Montague	7,300	7,200	99
	Throckmorton	900	900	100
	Wichita	46,800	46,600	100
	Wilbarger	6,000	6,000	100
	Young	7,800	7,700	99
	OKLAHOMA			
Between 25-49%	Greer	2,800	2,700	98
	Kiowa	5,100	5,000	98
	TEXAS			
	Knox	1,900	1,900	100
	OKLAHOMA			
Between 5-24%	Carter	17,900	17,700	99
	Harmon	1,700	1,700	100
	Love	3,300	3,300	100
Station Totals		**194,500**	**193,200**	**99**
Net Weekly Circulation (1991)				**134,400**
Average Daily Circulation (1991)				**77,100**

Texas—Wichita Falls

KFDX-TV

Ch. 3

Network Service: NBC.

Licensee: Texoma Bcstg. Corp.

Studio: 4500 Seymour Hwy., Wichita Falls, TX 76309.

Mailing Address: Box 4000, Wichita Falls, TX 76308.

Telephone: 817-692-4530. **TWX:** 910-890-5825. **Fax:** 817-691-4384.

Technical Facilities: Channel No. 3 (60-66 MHz). Authorized power: 100-kw visual, 20-kw aural. Antenna: 1000-ft. above av. terrain, 1045-ft. above ground, 2049-ft. above sea level.

Latitude	33°	53'	23"
Longitude	98°	33'	20"

Transmitter: 4500 Seymour Rd.

Multichannel TV Sound: Stereo only.

Satellite Earth Stations: Harris, 6-meter Ku-band; Comtech, 5-meter C-band; AFC, 3.66-meter Ku-band; Paraclipse, 3.66-meter C-band; Harris, 3-meter Ku-band; Drake, Harris, M/A-Com, Pinzone receivers.

News Service: AP.

Ownership: Price Communications Corp. (Group Owner).

Began Operation: March 13, 1953. Sale to Clay Communications by Oarrold A. Cannan, et al., approved by FCC Jan. 27, 1971 (**Television Digest**, Vol. 11:5). Sale to present owners by Clay Communications approved by FCC June 23, 1987 (Vol. 27:21).

Represented (sales): Katz Television.

Represented (legal): Mullin, Rhyne, Emmons & Topel, P.C.

Personnel:
Duane Lammers, Vice President & General Manager.
Frank Forgey, General Sales Manager.
Ray Wallace, News Director.
Sharon Bankhead, Promotion Director.
Sharon Moser, Business Manager.
Jim Smith, Chief Engineer.
David Brott, Director of Broadcast Operations.

Rates: On request.

City of License: Wichita Falls. **ADI:** Wichita Falls, TX-Lawton, OK. **Rank:** 131.

Total Households: ©MSI Consumer Market Data as of 1/1/91. TV Homes, TV% and Circulation ©1991 Arbitron. County coverage based on Arbitron study.

Net Weekly Circulation	State County	Total Households	TV Households Households	TV Households %
	OKLAHOMA			
50% & Over	Comanche	39,700	39,400	99
	Cotton	2,800	2,800	100
	Jackson	11,100	11,000	99
	Jefferson	3,200	3,200	100
	Stephens	17,000	16,900	99
	Tillman	4,100	4,100	100
	TEXAS			
	Archer	3,100	3,100	100

KFDX-TV BPCT—2546 Granted 1/8/59

© American Map Corp., No. 14244

Net Weekly Circulation	State County	Total Households	TV Households Households	TV Households %
50% & Over	Baylor	1,800	1,800	100
	Clay	4,200	4,200	100
	Foard	900	900	100
	Hardeman	2,300	2,300	100
	Jack	2,800	2,800	100
	Montague	7,300	7,200	99
	Throckmorton	900	900	100
	Wichita	46,800	46,600	100
	Wilbarger	6,000	6,000	100
	Young	7,800	7,700	99
	OKLAHOMA			
Between 25-49%	Kiowa	5,100	5,000	98
	TEXAS			
	Knox	1,900	1,900	100
	OKLAHOMA			
Between 5-24%	Carter	17,900	17,700	99
	Greer	2,800	2,700	98
	Harmon	1,700	1,700	100
	Love	3,300	3,300	100
	TEXAS			
	Haskell	2,600	2,600	100
Station Totals		**197,100**	**195,800**	**99**
Net Weekly Circulation (1991)				**140,300**
Average Daily Circulation (1991)				**84,400**

Texas—Wichita Falls

KJTL

Ch. 18

Network Service: Fox.

Licensee: BSP Bcstg., 3800 Call Field Rd., Wichita Falls, TX 76308.

Studio: 3800 Call Field Rd., Wichita Falls, TX 76308.

Mailing Address: Box 4865, Wichita Falls, TX 76308.

Telephone: 817-691-1808. **TWX:** 910-861-0018. **Fax:** 817-696-5766.

Technical Facilities: Channel No. 18 (494-500 MHz). Authorized power: 2820-kw visual, 282-kw aural. Antenna: 1080-ft. above av. terrain, 1034-ft. above ground, 2146-ft. above sea level.

Latitude	34°	12'	06"
Longitude	98°	43'	44"

Transmitter: Approx. 2.8-mi. SW of Grandfield, 2-mi. S of Hwy. 70.

Multichannel TV Sound: Stereo only.

Satellite Earth Stations: Harris, 6.1-meter C-band; AFC, 3.7-meter Ku-band; Harris, M/A-Com receivers.

Ownership: BSP Bcstg.

Began Operation: May 14, 1985. Sold to Wichita Fall Television Ltd. by Janet T. Lee, et al., Aug. 1986. Sale to present owner approved by FCC June 29, 1989.

Represented (sales): Seltel Inc.

Represented (legal): Goldberg & Spector.

Personnel:
Pete D'Acosta, General Manager.
Kyle Williams, Sales Manager.
Ken Thomason, Chief Engineer.
Rhonda Wright, Local Sales Manager.

Highest 30 Sec. Rate: $400.

City of License: Wichita Falls. **ADI:** Wichita Falls, TX-Lawton, OK. Rank: 131.

Total Households: ©MSI Consumer Market Data as of 1/1/91. TV Homes, TV% and Circulation ©1991 Arbitron. County coverage based on Arbitron study.

Net Weekly Circulation	State County	Total Households	TV Households	%
	OKLAHOMA			
50% & Over	Comanche	39,700	39,400	99
	Cotton	2,800	2,800	100
	Jefferson	3,200	3,200	100
	Stephens	17,000	16,900	99
	Tillman	4,100	4,100	100
	TEXAS			
	Archer	3,100	3,100	100
	Clay	4,200	4,200	100
	Wichita	46,800	46,600	100
	Wilbarger	6,000	6,000	100

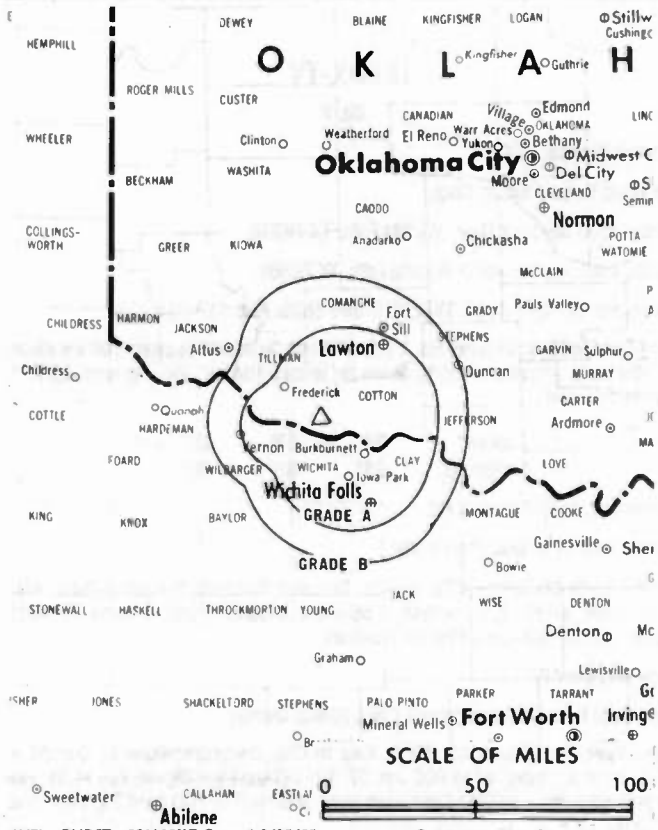

KJTL BMPCT—850109KE Granted 3/15/85

© American Map Corp., No. 14244

Net Weekly Circulation	State County	Total Households	TV Households	%
	OKLAHOMA			
Between 25-49%	Greer	2,800	2,700	98
	Jackson	11,100	11,000	99
	TEXAS			
	Baylor	1,800	1,800	100
	Foard	900	900	100
	Jack	2,800	2,800	100
	Montague	7,300	7,200	99
	Throckmorton	900	900	100
	OKLAHOMA			
Between 5-24%	Kiowa	5,100	5,000	98
	TEXAS			
	Hardeman	2,300	2,300	100
	Knox	1,900	1,900	100
	Young	7,800	7,700	99
Station Totals		171,600	170,500	99
Net Weekly Circulation (1991)				100,100
Average Daily Circulation (1991)				48,000

KVII-TV, Amarillo (Arbitron Data Continued)

Net Weekly Circulation	State / County	Total Households	TV Households	%
	NEW MEXICO			
Between 5-24%	Harding	400	400	100
	OKLAHOMA			
	Beaver	2,900	2,900	100
	Custer	11,800	11,700	99
	Dewey	2,100	2,100	100
	Ellis	2,100	2,000	95
	Greer	2,800	2,700	98
	Jackson	11,100	11,000	99
	Kiowa	5,100	5,000	98
	Washita	5,000	5,000	100
	TEXAS			
	Hardeman	2,300	2,300	100
	Motley	800	800	100

KDFW-TV, Dallas-Fort Worth (Arbitron Data Continued)

Net Weekly Circulation	State / County	Total Households	TV Households	%
	TEXAS			
Between 25-49%	Red River	6,200	6,000	97
	Titus	9,200	9,100	99
	Young	7,800	7,700	99
	OKLAHOMA			
Between 5-24%	Love	3,300	3,300	100
	Marshall	5,200	5,100	98
	TEXAS			
	Brown	14,100	13,800	98
	Coryell	17,600	17,400	99
	Eastland	7,800	7,700	99
	Gregg	42,400	41,900	99
	Leon	5,500	5,300	96
	Limestone	8,700	8,500	98
	Mc Lennan	72,300	71,700	99
	Morris	5,300	5,200	98
	Stephens	4,100	4,000	98
	Upshur	12,300	12,100	98

KTVT, Fort Worth-Dallas (Arbitron Data Continued)

Net Weekly Circulation	State / County	Total Households	TV Households	%
	OKLAHOMA			
Between 25-49%	Kiowa	5,100	5,000	98
	Mc Curtain	13,300	13,000	98
	Washington	17,600	17,500	99
	TEXAS			
	Anderson	14,500	14,300	99
	Bell	66,900	66,400	99
	Brazos	47,400	46,800	99
	Brown	14,100	13,800	98
	Collingsworth	1,700	1,700	100
	Comanche	5,100	5,000	98
	Coryell	17,600	17,400	99
	Dallam	2,500	2,500	100
	Eastland	7,800	7,700	99
	Franklin	3,200	3,100	97
	Gaines	4,700	4,700	100
	Gregg	42,400	41,900	99

KTVT—(Continued) (Arbitron Data Continued)

Net Weekly Circulation	State / County	Total Households	TV Households	%
Between 25-49%	Hall	1,800	1,800	100
	Hamilton	3,600	3,500	97
	Jack	2,800	2,800	100
	Lamb	5,800	5,800	100
	Lampasas	6,000	5,900	98
	Limestone	8,700	8,500	98
	Mc Lennan	72,300	71,700	99
	Martin	1,500	1,500	100
	Mills	1,800	1,800	100
	Mitchell	3,200	3,200	100
	Montague	7,300	7,200	99
	Nacogdoches	19,500	19,100	98
	Nolan	6,300	6,200	98
	Ochiltree	3,300	3,300	100
	Pecos	5,000	4,900	98
	Reeves	4,800	4,700	98
	Smith	58,300	57,600	99
	Taylor	46,000	45,700	99
	Titus	9,200	9,100	99
	ARKANSAS			
Between 5-24%	Arkansas	8,500	8,400	99
	Chicot	5,600	5,400	96
	Clark	8,000	7,900	99
	Clay	7,700	7,600	99
	Cleburne	8,300	8,200	99
	Crawford	16,400	16,100	98
	Drew	6,500	6,300	97
	Franklin	6,000	5,900	98
	Hot Spring	10,800	10,600	98
	Izard	4,600	4,400	96
	Lawrence	7,100	7,000	99
	Little River	5,100	5,000	98
	Madison	4,800	4,600	96
	Marion	5,400	5,300	98
	Ouachita	13,200	13,000	98
	Pike	4,300	4,200	98
	Polk	6,600	6,400	97
	Pulaski	137,800	136,600	99
	Randolph	6,600	6,500	98
	Sharp	6,500	6,300	97
	IOWA			
	Lee	16,400	16,200	99
	ILLINOIS			
	Henderson	3,500	3,400	97
	Jersey	7,500	7,300	98
	Washington	6,200	6,000	97
	KANSAS			
	Lincoln	1,600	1,600	100
	KENTUCKY			
	Hart	6,000	6,000	100
	Morgan	4,100	4,000	98
	LOUISIANA			
	Bossier	32,700	32,400	99
	Sabine	10,600	10,300	97
	MISSOURI			
	Daviess	3,500	3,400	97
	Gentry	3,000	2,900	97
	Iron	4,000	3,900	97
	Lincoln	10,000	9,800	98
	MONTANA			
	Park	5,100	4,900	96
	NORTH CAROLINA			
	Yancey	6,100	6,000	98
	NORTH DAKOTA			
	Oliver	800	800	100
	Rolette	3,900	3,800	97

KTVT—(Continued) (Arbitron Data Continued)

Net Weekly Circulation	State County	Total Households	TV Households Households	TV Households %
	NEBRASKA			
Between 5-24%	Arthur	200	200	100
	Cedar	3,900	3,900	100
	Thomas	400	400	100
	Thurston	2,400	2,400	100
	NEW MEXICO			
	Sierra	4,500	4,300	94
	Union	1,800	1,700	94
	NEVADA			
	Churchill	6,900	6,800	99
	Douglas	11,100	10,700	96
	Humboldt	4,800	4,600	96
	Nye South	3,800	3,500	92
	OKLAHOMA			
	Atoka	4,700	4,700	100
	Bryan	13,600	13,400	99
	Caddo	12,500	12,400	99
	Coal	2,200	2,200	100
	Harmon	1,700	1,700	100
	Johnston	4,000	3,900	98
	Love	3,300	3,300	100
	Mc Intosh	7,300	7,200	99
	Marshall	5,200	5,100	98
	Muskogee	26,900	26,600	99
	Okmulgee	15,300	15,200	99
	Pushmataha	5,000	4,900	98
	Tillman	4,100	4,100	100
	SOUTH DAKOTA			
	Jones	600	600	100
	TENNESSEE			
	Pickett	1,600	1,600	100
	TEXAS			
	Andrews	5,100	5,100	99
	Aransas	7,000	6,900	99
	Archer	3,100	3,100	100
	Callahan	4,900	4,900	100
	Camp	4,200	4,100	98
	Cherokee	15,400	15,100	98
	Childress	2,500	2,500	100
	Cochran	1,700	1,700	100
	Coleman	4,100	4,100	100
	Cottle	1,000	1,000	100
	Crane	1,600	1,600	100
	Crockett	1,500	1,500	100
	Falls	7,200	7,100	99
	Fisher	2,100	2,100	100
	Floyd	3,000	3,000	100
	Foard	900	900	100
	Glasscock	400	400	100
	Hardeman	2,300	2,300	100
	Harrison	20,600	20,300	99
	Hartley	1,300	1,300	100
	Hockley	8,200	8,200	100
	Jones	6,600	6,500	98
	Kent	400	400	100
	Leon	5,500	5,300	96
	Mc Culloch	3,600	3,500	97
	Panola	8,500	8,400	99
	Potter	41,000	40,700	99
	Randall	35,800	35,700	100
	Red River	6,200	6,000	97
	Rusk	16,300	16,100	99
	Sabine	4,300	4,200	98
	San Augustine	3,500	3,400	97
	San Saba	2,400	2,400	100
	Shackelford	1,400	1,400	100
	Terry	5,100	5,100	100

KTVT—(Continued) (Arbitron Data Continued)

Net Weekly Circulation	State County	Total Households	TV Households Households	TV Households %
Between 5-24%	Upshur	12,300	12,100	98
	Wheeler	2,900	2,800	96
	Winkler	3,100	3,100	100
	Yoakum	3,600	3,600	100
	VIRGINIA			
	Orange	7,900	7,800	99
	Scott	8,900	8,700	98
	WYOMING			
	Uinta	6,800	6,600	97

KXAS-TV, Fort Worth-Dallas (Arbitron Data Continued)

Net Weekly Circulation	State County	Total Households	TV Households Households	TV Households %
	TEXAS			
Between 5-24%	Camp	4,200	4,100	98
	Coryell	17,600	17,400	99
	Eastland	7,800	7,700	99
	Gregg	42,400	41,900	99
	Houston	8,900	8,700	98
	Leon	5,500	5,300	96
	Mc Lennan	72,300	71,700	99
	Stephens	4,100	4,000	98
	Upshur	12,300	12,100	98

WFAA-TV, Dallas (Arbitron Data Continued)

Net Weekly Circulation	State County	Total Households	TV Households Households	TV Households %
	TEXAS			
50% & Over	Hill	10,900	10,800	99
	Hood	12,700	12,600	99
	Hopkins	11,800	11,600	98
	Hunt	26,900	26,600	99
	Jack	2,800	2,800	100
	Johnson	35,300	35,000	99
	Kaufman	19,800	19,500	98
	Lamar	17,400	16,900	97
	Limestone	8,700	8,500	98
	Navarro	15,400	15,200	99
	Palo Pinto	9,800	9,700	99
	Parker	24,000	23,800	99
	Rains	2,800	2,800	100
	Rockwall	10,300	10,200	99
	Schleicher	900	900	100
	Somervell	2,300	2,300	100
	Stephens	4,100	4,000	98
	Sutton	1,500	1,500	100
	Tarrant	437,200	434,400	99
	Tom Green	37,400	37,000	99
	Van Zandt	16,000	15,700	98
	Wise	13,500	13,400	99
	Wood	11,900	11,700	98
	OKLAHOMA			
Between 25-49%	Bryan	13,600	13,400	99
	Carter	17,900	17,700	99
	Choctaw	6,200	6,000	97
	Love	3,300	3,300	100
	Marshall	5,200	5,100	98

WFAA-TV—(Continued)
(Arbitron Data Continued)

Net Weekly Circulation	State County	Total Households	TV Households Households	TV Households %
	TEXAS			
Between 25-49%	Anderson	14,500	14,300	99
	Bell	66,900	66,400	99
	Coleman	4,100	4,100	100
	Concho	1,100	1,100	100
	Coryell	17,600	17,400	99
	Franklin	3,200	3,100	97
	Howard	12,700	12,600	99
	Kimble	1,600	1,500	94
	Mc Culloch	3,600	3,500	97
	Mc Lennan	72,300	71,700	99
	Menard	900	900	100
	Mills	1,800	1,800	100
	Mitchell	3,200	3,200	100
	Montague	7,300	7,200	99
	Nolan	6,300	6,200	98

WFAA-TV—(Continued)
(Arbitron Data Continued)

Net Weekly Circulation	State County	Total Households	TV Households Households	TV Households %
Between 25-49%	Red River	6,200	6,000	97
	Runnels	4,700	4,600	99
	Scurry	6,700	6,600	98
	Smith	58,300	57,600	99
	Titus	9,200	9,100	99
	Young	7,800	7,700	99
	TEXAS			
Between 5-24%	Camp	4,200	4,100	98
	Cherokee	15,400	15,100	98
	Falls	7,200	7,100	99
	Houston	8,900	8,700	98
	Lampasas	6,000	5,900	98
	Leon	5,500	5,300	96
	Morris	5,300	5,200	98
	Shackelford	1,400	1,400	100
	Taylor	46,000	45,700	99

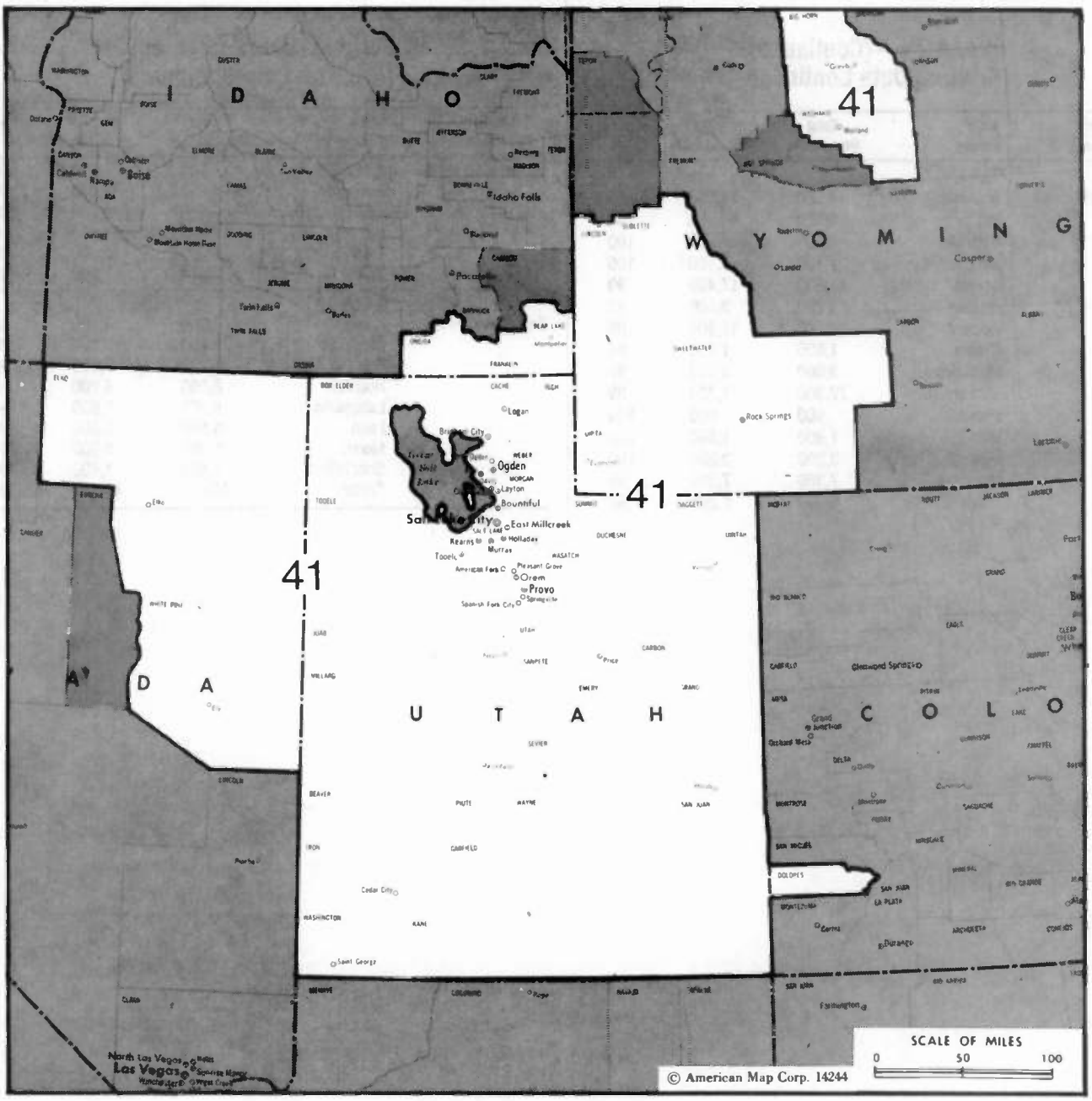

Market	Arbitron ADI TV Households	Rank	Market Area Commercial TV Stations
Salt Lake City, UT	597,700	41	KCCZ (4), KJVI (2), KOOG-TV (30), KSL-TV (5), KSTU (13), KTVX (4), KUTV (2), KXIV (14)

COMMUNICATIONS DAILY

The *daily* executive information service of telecommunications.

For information, call **(202) 872-9200.**

Utah Station Totals as of October 1, 1991

	VHF	UHF	TOTAL
Commercial Television Stations	5	2	7
Educational Television Stations	3	0	3
	8	2	10

Utah—Cedar City

KCCZ

Ch. 4

Network Service: None, independent.

Licensee: Liberty Broadcast Co., 1305 N. Airport Rd., Cedar City, UT 84720.

Studios: 1305 N. Airport Rd., Cedar City, UT 84720; 380 W. St. George Blvd., St. George, UT 84720.

Telephones: 801-586-5938, Cedar City; 801-673-1048, St. George.

Fax: 801-586-6237.

Technical Facilities: Channel No. 4 (66-72 MHz). Authorized power: 37.6-kw max. visual, 15.76-kw aural. Antenna: 2742-ft. above av. terrain, 325-ft. above ground, 10,312-ft. above sea level.

Latitude	37°	32'	32"
Longitude	113°	04'	05"

Transmitter: Pine Springs Knoll, 9.4-mi. S, 180°T from Cedar City.

Satellite Earth Station: Miralite, 3.7-meter Ku & C-band.

Ownership: Liberty Broadcast Co.

Began Operation: April 23, 1990.

Represented (sales): Roslin TV Sales.

Represented (legal): Arter & Hadden.

Represented (engineering): Bell Consulting.

Personnel:
Mike Golden, President & General Manager.
Paul V. Carroll, Station Manager.
Jack Lancaster, Local Sales Manager.
Ron Maestri, Program Director.
Buddy Valerius, Chief Engineer.
Steve Strand, Business Manager.

Highest 30 Sec. Rate: $35.

City of License: Cedar City. **ADI:** Salt Lake City. **Rank:** 41.

Total Households: ©MSI Consumer Market Data as of 1/1/91. TV Homes, TV% and Circulation ©1991 Arbitron. County coverage based on Arbitron study.

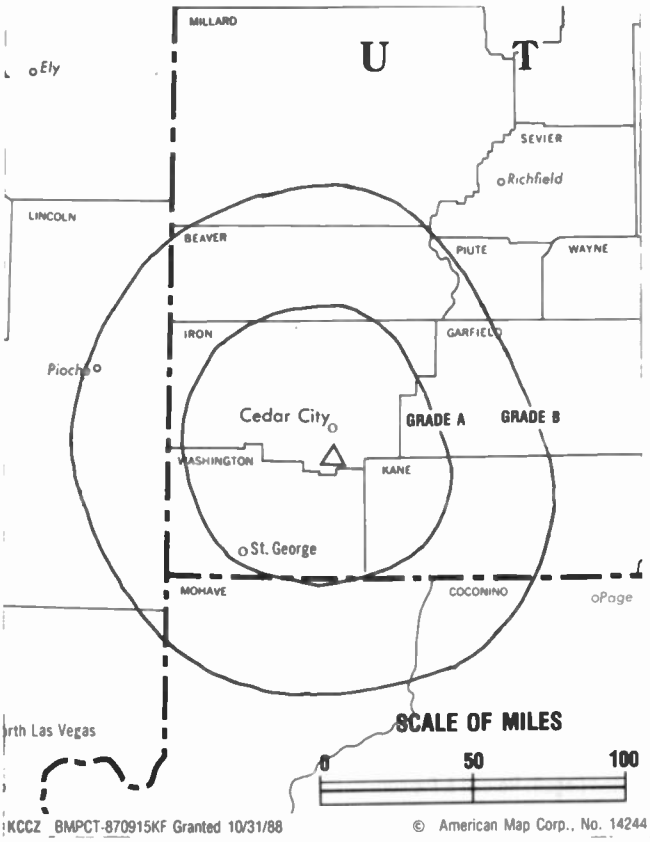

Net Weekly Circulation	State County	Total Households	TV Households	TV Households %
	UTAH			
Between 25-49%	Iron	6,400	6,100	95
	UTAH			
Between 5-24%	Washington	13,900	13,200	95
Station Totals		**20,300**	**19,300**	**95**
Net Weekly Circulation (1991)				**4,200**
Average Daily Circulation (1991)				**2,000**

Utah—Ogden

KOOG-TV

Ch. 30

Network Service: None, independent.

Licensee: Ogden Television Inc., 1309 16th St., Ogden, UT 84404.

Studio: 1309 16th St., Ogden, UT 84404.

Telephones: 801-621-3030; 801-322-0317. **Fax:** 801-394-1451.

Technical Facilities: Channel No. 30 (566-572 MHz). Authorized power: 5000-kw max. visual, 500-kw max. aural. Antenna: 776-ft. above av. terrain, 349-ft. above ground, 5001-ft. above sea level.

Latitude	41°	15'	17"
Longitude	112°	14'	13"

Holds CP for change to 1537-kw max. visual, 3904-ft. above av. terrain, 223-ft. above ground, 9101-ft. above sea level, lat. 40° 39' 25", long. 112° 12' 07", transmitter to Farnsworth Peak Antenna Farm W of Salt Lake City. BPCT-890523KG.

Transmitter: Little Mountain, 14.5-mi. W of Ogden.

Satellite Earth Stations: AFC, 3.66-meter Ku-band; Birdview, 1.82-meter C-band; United Satellite Systems, 4.57-meter C-band; Birdview, M/A-Com, Scientific-Atlanta receivers.

Ownership: American Communications & Television Inc. (Group Owner).

Began Operation: November 1, 1985.

Represented (legal): Borsari & Paxson.

Personnel:
Robert H. Stark, General Manager.
Becky Smith, Station Manager.
Ron Kirby, Promotion Director & Production Manager.
Vickie Bojanski, Program Director.
Kemp Goode, Chief Engineer.

Highest 30 Sec. Rate: $100.

City of License: Ogden. **ADI:** Salt Lake City. **Rank:** 41.

Total Households: ©MSI Consumer Market Data as of 1/1/91. TV Homes, TV% and Circulation ©1991 Arbitron. County coverage based on Arbitron study.

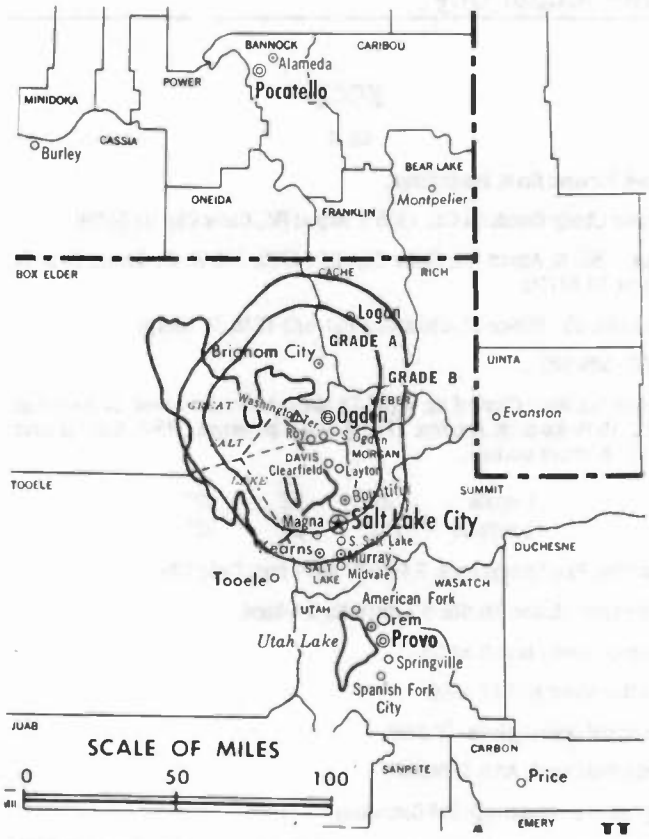

KOOG-TV BMPCT—850912KS Granted 1/15/86 © American Map Corp., No. 14244

Net Weekly Circulation	State County	Total Households	TV Households	
			Households	%
	UTAH			
Between 5-24%	Box Elder	11,500	11,400	99
	Davis	54,300	53,800	99
Station Totals		**65,800**	**65,200**	**99**
Net Weekly Circulation (1991)				**15,300**
Average Daily Circulation (1991)				**3,000**

Utah—Salt Lake City

KSL-TV

Ch. 5

Network Service: CBS.

Licensee: Bonneville Holding Co., Broadcast House, 5 Triad Center, Salt Lake City, UT 84180-1160.

Studio: Broadcast House, 5 Triad Center, Salt Lake City, UT 84180-1160.

Telephone: 801-575-5555. **TWX:** 910-925-5822.

Technical Facilities: Channel No. 5 (76-82 MHz). Authorized power: 34-kw visual, 6.76-kw aural. Antenna: 3780-ft. above av. terrain, 219-ft. above ground, 9258-ft. above sea level.

Latitude	40°	39'	35"
Longitude	112°	12'	05"

Transmitter: Farnsworth Peak, Oquirrh Range.

Multichannel TV Sound: Stereo only.

Satellite Earth Station: Scientific-Atlanta, 7-meter; Scientific-Atlanta receivers.

AM Affiliate: KSL, 50-kw, 1160 kHz (CBS).

News Services: AP, UPI.

Ownership: Bonneville International Corp. (Group Owner).

Began Operation: June 1, 1949.

Represented (sales): Petry Television Inc.; Art Moore Co. (Pacific Northwest).

Personnel:
Jack Adamson, President.
William R. Murdoch, Executive Vice President & General Manager.
Cliff Snyder, General Sales Manager.
Vince McNey, Marketing Director.
Dave Manookin, Director of Programming.
Lee Roderick, News Director.
J. Talmage Ball, Chief Engineer.

Highest 30 Sec. Rate: $2500.

NETWORK BASE HOURLY RATE: $925.

City of License: Salt Lake City. **ADI:** Salt Lake City. **Rank:** 41.

Total Households: ©MSI Consumer Market Data as of 1/1/91. TV Homes, TV% and Circulation ©1991 Arbitron. County coverage based on Arbitron study.

Net Weekly Circulation	State County	Total Households	TV Households	%
	COLORADO			
50% & Over	Dolores	600	500	83
	Rio Blanco	2,100	2,000	95
	IDAHO			
	Bear Lake	2,300	2,200	96
	Franklin	2,800	2,700	96
	Oneida	1,100	1,100	100
	NEVADA			
	Elko	10,700	10,000	94
	White Pine	3,000	2,900	97
	UTAH			
	Beaver	1,600	1,600	100
	Box Elder	11,500	11,400	99
	Cache	21,500	21,000	98
	Carbon	8,000	7,800	97
	Daggett	200	200	100
	Davis	54,300	53,800	99
	Duchesne	4,200	4,000	96
	Emery	3,600	3,500	97
	Garfield	1,200	1,100	92
	Grand	2,700	2,500	93
	Iron	6,400	6,100	95
	Juab	1,700	1,700	100
	Kane	1,600	1,500	94
	Millard	4,100	4,000	98

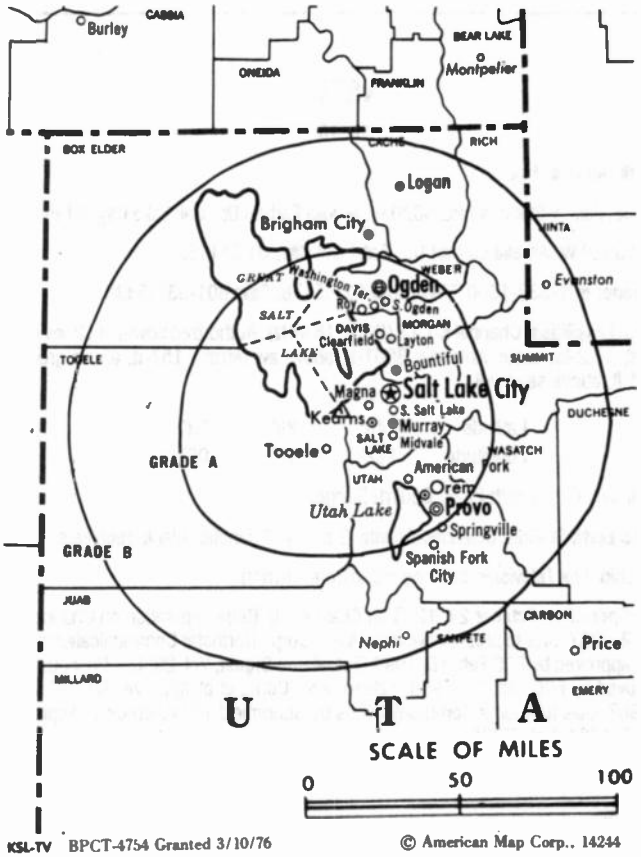

KSL-TV BPCT-4754 Granted 3/10/76

© American Map Corp., 14244

Net Weekly Circulation	State County	Total Households	TV Households	%
50% & Over	Morgan	1,600	1,600	100
	Piute	400	400	100
	Rich	700	700	100
	Salt Lake	244,800	241,600	99
	San Juan	3,100	2,900	94
	Sanpete	5,200	5,100	98
	Sevier	5,200	5,100	98
	Summit	5,300	5,200	98
	Tooele	9,200	9,100	99
	Uintah	7,300	7,100	97
	Utah	69,700	68,600	98
	Wasatch	3,400	3,300	97
	Washington	13,900	13,200	95
	Wayne	600	600	100
	Weber	55,800	55,100	99
	WYOMING			
	Hot Springs	2,200	2,100	95
	Sublette	2,100	2,000	95
	Sweetwater	15,800	15,300	97
	Teton	5,500	5,300	96
	Uinta	6,800	6,600	97
	Washakie	3,400	3,300	97
	IDAHO			
Between 25-49%	Bonneville	24,700	24,400	99
	Caribou	2,800	2,700	96
	Madison	5,900	5,800	98
	NEVADA			
	Eureka	500	500	100

(Continued on page A-1176)

Station Totals	**781,500**	**765,900**	**98**
Net Weekly Circulation (1991)			**546,900**
Average Daily Circulation (1991)			**310,000**

Utah—Salt Lake City

KSTU

Ch. 13

Network Service: Fox.

Licensee: Fox TV Stations Inc., 5020 W. Amelia Earhart Dr., Salt Lake City, UT 84116.

Studio: 5020 W. Amelia Earhart Dr., Salt Lake City, UT 84116.

Telephone: 801-532-1300. **TWX:** 910-925-5178. **Fax:** 801-537-5335.

Technical Facilities: Channel No. 13 (210-216 MHz). Authorized power: 112-kw max. visual, 11.2-kw aural. Antenna: 3661-ft. above av. terrain, 157-ft. above ground, 9114-ft. above sea level.

Latitude	40°	39'	33"
Longitude	112°	12'	08"

Transmitter: Farnsworth Peak, Oquirrh Range.

Satellite Earth Station: Scientific-Atlanta, 5-meter; Scientific-Atlanta receivers.

Ownership: Fox Television Stations Inc. (Group Owner).

Began Operation: October 24, 1978 on Channel 20. Began operation on Channel 13 Nov. 2, 1987. Sale to present owner by MWT Corp., Northstar Communications Inc., et al. approved by FCC Feb. 16, 1990 (**Television Digest,** Vol. 29:43). Previous sale approved by FCC Feb. 29, 1988. Sale to MWT Corp., et al. approved by FCC Sept. 9, 1987. Sale to Adams Communications by Springfield Television Corp. approved Jan. 9, 1984 (Vol. 23:35).

Represented (sales): TeleRep Inc.

Personnel:
William Lincoln, Vice President & General Manager.
Joel T. Morris, General Sales Manager.
David Taylor, National Sales Manager.
Dick Tuininga, News Director.
Christy Elswood, Program Director.
Al Schultz, Chief Engineer.
Devi Fournier, Promotion Director.
Debby Kuchera, Business Manager.

Highest 30 Sec. Rate: $3000.

City of License: Salt Lake City. **ADI:** Salt Lake City. **Rank:** 41.

Total Households: ©MSI Consumer Market Data as of 1/1/91. TV Homes, TV% and Circulation ©1991 Arbitron. County coverage based on Arbitron study.

Net Weekly Circulation	State County	Total Households	TV Households Households	TV Households %
	COLORADO			
50% & Over	Dolores	600	500	83
	IDAHO			
	Franklin	2,800	2,700	96
	Oneida	1,100	1,100	100
	UTAH			
	Beaver	1,600	1,600	100
	Box Elder	11,500	11,400	99
	Cache	21,500	21,000	98
	Davis	54,300	53,800	99
	Emery	3,600	3,500	97
	Iron	6,400	6,100	95
	Millard	4,100	4,000	98
	Piute	400	400	100
	Rich	700	700	100
	Salt Lake	244,800	241,600	99

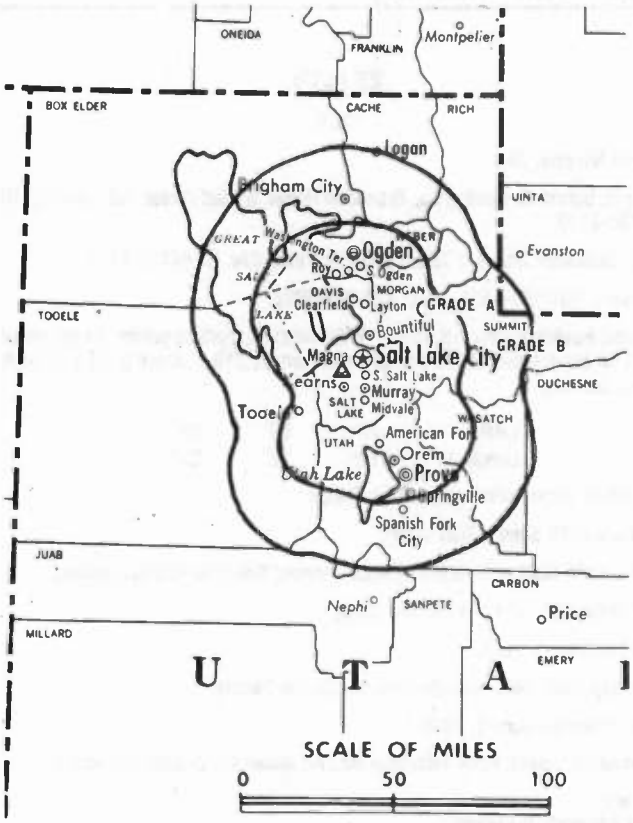

KSTU BMPCT—870803KF Granted 11/2/87 © American Map Corp., No. 14244

Net Weekly Circulation	State County	Total Households	TV Households Households	TV Households %
50% & Over	San Juan	3,100	2,900	94
	Sanpete	5,200	5,100	98
	Sevier	5,200	5,100	98
	Summit	5,300	5,200	98
	Tooele	9,200	9,100	99
	Uintah	7,300	7,100	97
	Utah	69,700	68,600	98
	Washington	13,900	13,200	95
	Weber	55,800	55,100	99
	IDAHO			
Between 25-49%	Bear Lake	2,300	2,200	96
	Caribou	2,800	2,700	96
	UTAH			
	Carbon	8,000	7,800	97
	Duchesne	4,200	4,000	96
	Garfield	1,200	1,100	92
	Juab	1,700	1,700	100
	Kane	1,600	1,500	94
	Morgan	1,600	1,600	100
	Wayne	600	600	100
	UTAH			
Between 5-24%	Wasatch	3,400	3,300	97
	WYOMING			
	Uinta	6,800	6,600	97
Station Totals		562,300	552,900	98
Net Weekly Circulation (1991)				397,600
Average Daily Circulation (1991)				205,200

Utah—Salt Lake City

KTVX

Ch. 4

Network Service: ABC.

Licensee: United Television Inc., 8501 Wilshire Blvd., Suite 340, Beverly Hills, CA 90211.

Studio: 1760 Fremont Dr., Salt Lake City, UT 84104.

Telephone: 801-972-1776. **Fax:** 801-972-9341.

Technical Facilities: Channel No. 4 (66-72 MHz). Authorized power: 32.4-kw visual, 4.9-kw aural. Antenna: 3870-ft. above av. terrain, 131-ft. above ground, 9470-ft. above sea level.

Latitude	40°	36'	50"
Longitude	112°	11'	05"

Transmitter: Nelson Peak, 18-mi. SW of Salt Lake City.

Multichannel TV Sound: Stereo only.

Satellite Earth Stations: 7.5-meter C-band; Ku-band.

News Service: ABC.

Ownership: United Television Inc. (Group Owner).

Began Operation: July 1, 1948. Sale to present owner by Screen Gems Stations Inc., subsidiary of Columbia Pictures Industries Inc., approved by FCC Aug. 12, 1975 (Television Digest, Vol. 15:18). Sale to Screen Gems by TLF Bcstrs. Inc. (Time Inc.) approved Nov. 5, 1959 (Vol. 15:30, 45). Sale to Time Inc. by Intermountain Bcstg. & Television Corp. (S. S. Fox, et al.) approved June 24, 1953 (Vol. 9:14, 26).

Represented (sales): MMT Sales Inc.

Represented (legal): Wilmer, Cutler & Pickering.

Represented (engineering): Hammett & Edison Inc.

Personnel:
Peter Mathes, Vice President & General Manager.
Ron Fessenden, General Sales Manager.
Richard Lee, National Sales Manager.
Kirt Burton, Local Sales Manager.
Vic Shapiro, Promotion Director.
K. Randall Kimball, Business Manager.
Dennis Shiner, Production Manager.
Gordon Acker, Operations Manager.
John Edwards, News Director.
Jim McDermaid, Chief Engineer.
Michele Stratton, Director of Public Affairs.
Diane McCall, Marketing Director.

Highest 30 Sec. Rate: $3000.

NETWORK BASE HOURLY RATE: $1050.

City of License: Salt Lake City. **ADI:** Salt Lake City. **Rank:** 41.

Total Households: ©MSI Consumer Market Data as of 1/1/91. TV Homes, TV% and Circulation ©1991 Arbitron. County coverage based on Arbitron study.

Net Weekly Circulation	State County	Total Households	TV Households	%
	COLORADO			
50% & Over	Dolores	600	500	83
	IDAHO			
	Caribou	2,800	2,700	96
	Franklin	2,800	2,700	96
	Oneida	1,100	1,100	100
	NEVADA			
	Elko	10,700	10,000	94
	White Pine	3,000	2,900	97
	UTAH			
	Beaver	1,600	1,600	100
	Box Elder	11,500	11,400	99
	Cache	21,500	21,000	98
	Carbon	8,000	7,800	97

KTVX BMPCT-790616KG Granted 10/15/79 © American Map Corp., 14244

Net Weekly Circulation	State County	Total Households	TV Households	%
50% & Over	Daggett	200	200	100
	Davis	54,300	53,800	99
	Duchesne	4,200	4,000	96
	Emery	3,600	3,500	97
	Garfield	1,200	1,100	92
	Grand	2,700	2,500	93
	Iron	6,400	6,100	95
	Juab	1,700	1,700	100
	Kane	1,600	1,500	94
	Millard	4,100	4,000	98
	Morgan	1,600	1,600	100
	Piute	400	400	100
	Rich	700	700	100
	Salt Lake	244,800	241,600	99
	San Juan	3,100	2,900	94
	Sanpete	5,200	5,100	98
	Sevier	5,200	5,100	98
	Summit	5,300	5,200	98
	Tooele	9,200	9,100	99
	Uintah	7,300	7,100	97
	Utah	69,700	68,600	98

(Continued on page A-1176)

Station Totals	**602,700**	**591,500**	**98**
Net Weekly Circulation (1991)			**518,900**
Average Daily Circulation (1991)			**310,100**

NEED BROADCAST TV OR CABLE TV DATA FROM THE FACTBOOK ON TAPE OR DISKETTE? NEED CUSTOMIZED REPORTS?

Call Warren Publishing's Market Research & Data Sales Dept. 202-872-9200

Utah—Salt Lake City

KUTV

Ch. 2

Network Service: NBC.

Licensee: KUTV Inc., 2185 South 3600 West, Salt Lake City, UT 84119.

Studio: 2185 South 3600 West, Salt Lake City, UT 84119.

Telephone: 801-973-3000. **Fax:** 801-973-3369.

Technical Facilities: Channel No. 2 (54-60 MHz). Authorized power: 45.7-kw visual, 9.12-kw aural. Antenna: 3060-ft. above av. terrain, 233-ft. above ground, 8736-ft. above sea level.

Latitude	40°	36'	23"
Longitude	112°	09'	47"

Transmitter: Pix Peak.

Multichannel TV Sound: Stereo only.

Satellite Earth Stations: Transmit/receive RCA Ku-band; Satcom Technologies, 7-meter; Scientific-Atlanta, 5-meter; Harris, Microdyne, Scientific-Atlanta receivers.

AM Affiliate: KALL, 5-kw (1-kw night), 910 kHz (ABC).

FM Affiliate: KLCY-FM, 40kw, 94.1 MHz.

News Services: AP, Conus, NBC.

Ownership: KUTV Inc.

Began Operation: September 10, 1954. Sale to present owners by Frank C. Carman, Grant R. Wrathall & Kearns-Tribune Corp., approved March 7, 1956 (**Television Digest**, Vol. 11:31, 38; 12:10). Acquisition of Kearns-Tribune Corp. minority interest approved Jan. 29, 1972.

Represented (sales): Katz Television.

Represented (legal): Haley, Bader & Potts.

Personnel:
Jeffrey Hatch, President & General Manager.
Maria Moore, Station Manager & Director of Programming.
John Bailey, General Sales Manager.
Kent Crawford, Local Sales Manager.
Pat Kirk, National Sales Manager.
Diane Orr, News Director.
Bill Bradford, Director of Engineering.
Deborah Hamberlin, Promotion, Community Affairs & Marketing Director.
Asher Atkinson, Film.
Tom Mitchell, Director of Operations & Technical Services.

Rates: On request.

City of License: Salt Lake City. **ADI:** Salt Lake City. **Rank:** 41.

Total Households: ©MSI Consumer Market Data as of 1/1/91. TV Homes, TV% and Circulation ©1991 Arbitron. County coverage based on Arbitron study.

Net Weekly Circulation	State / County	Total Households	TV Households	%
	COLORADO			
50% & Over	Dolores	600	500	83
	IDAHO			
	Bear Lake	2,300	2,200	96
	Franklin	2,800	2,700	96
	NEVADA			
	White Pine	3,000	2,900	97
	UTAH			
	Beaver	1,600	1,600	100
	Box Elder	11,500	11,400	99
	Cache	21,500	21,000	98
	Carbon	8,000	7,800	97
	Daggett	200	200	100
	Davis	54,300	53,800	99
	Duchesne	4,200	4,000	96
	Emery	3,600	3,500	97
	Garfield	1,200	1,100	92

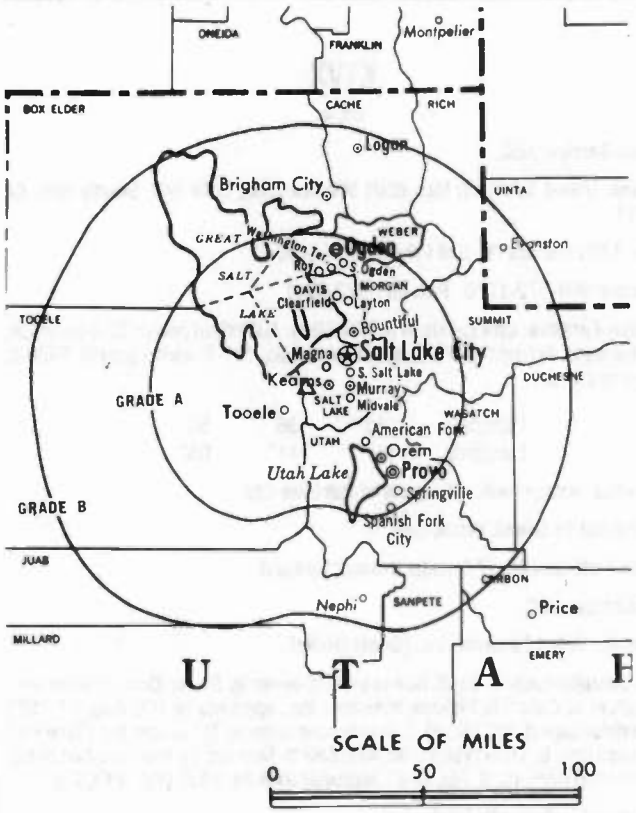

KUTV BMPCT-2149 Granted 6/18/54 © American Map Corp., 14244

Net Weekly Circulation	State / County	Total Households	TV Households	%
50% & Over	Grand	2,700	2,500	93
	Iron	6,400	6,100	95
	Juab	1,700	1,700	100
	Kane	1,600	1,500	94
	Millard	4,100	4,000	98
	Morgan	1,600	1,600	100
	Piute	400	400	100
	Rich	700	700	100
	Salt Lake	244,800	241,600	99
	San Juan	3,100	2,900	94
	Sanpete	5,200	5,100	98
	Sevier	5,200	5,100	98
	Summit	5,300	5,200	98
	Tooele	9,200	9,100	99
	Uintah	7,300	7,100	97
	Utah	69,700	68,600	98
	Wasatch	3,400	3,300	97
	Washington	13,900	13,200	95
	Wayne	600	600	100
	Weber	55,800	55,100	99
	WYOMING			
	Sublette	2,100	2,000	95
	Sweetwater	15,800	15,300	97
	Teton	5,500	5,300	96
	Uinta	6,800	6,600	97
	IDAHO			
Between 25-49%	Caribou	2,800	2,700	96
	Oneida	1,100	1,100	100
	MONTANA			
	Custer	5,200	4,900	94

(Continued on page A-1176)

Station Totals	799,700	782,200	98
Net Weekly Circulation (1991)			528,600
Average Daily Circulation (1991)			294,600

Utah—Salt Lake City

KXIV

Ch. 14

Network Service: None, independent.

Licensee: American Television of Utah Inc., 5181 Amelia Earhart Dr., Salt Lake City, UT 84116.

Studio: 5181 Amelia Earhart Dr., Salt Lake City, UT 84116.

Mailing Address: Box 27477, Salt Lake City, UT 84127.

Telephone: 801-537-1414. **Fax:** 801-537-1422.

Technical Facilities: Channel No. 14 (470-476 MHz). Authorized power: 912-kw visual, 91.2-kw aural. Antenna: 3687-ft. above av. terrain, 82-ft. above ground, 8922-ft. above sea level.

Latitude	40°	39'	12"
Longitude	112°	12'	06"

Holds CP for change to 1637-kw max. visual, 3848-ft. above av. terrain, 230-ft. above ground, 9081-ft. above sea level. BPCT-910712KE.

Transmitter: 0.5-mi. S of Farnsworth Peak, Salt Lake County.

Satellite Earth Stations: 10-meter C-band; 9.2-meter C-band; 5.5-meter Ku-band; 5-meter Ku & C-band.

SNG Mobile Dish: RSJ, 2.4-meter Ku-band.

Ownership: American Television of Utah Inc.

Began Operation: February 14, 1989.

Represented (sales): Seltel Inc.

Represented (legal): Kaye, Scholer, Fierman, Hays & Handler.

Represented (engineering): Moffet, Larson & Johnson Inc.

Personnel:
Brent Feulner, General Manager.
Russell Heaton, Station & General Sales Manager.
Tim Call, Local Sales Manager.
Ralph Claussen, National Sales Manager.
Dave Elsmore, Chief Engineer.
Robert Quigley, Program Director.
Chris Barnhurst, Promotion & Marketing Director.
Gary Leavitt, Business Manager.

Rates: On request.

City of License: Salt Lake City. **ADI:** Salt Lake City. **Rank:** 41.

Total Households: ©MSI Consumer Market Data as of 1/1/91. TV Homes, TV% and Circulation ©1991 Arbitron. County coverage based on Arbitron study.

Net Weekly Circulation	State County	Total Households	TV Households	TV Households %
	UTAH			
Between 25-49%	Davis	54,300	53,800	99
	Salt Lake	244,800	241,600	99

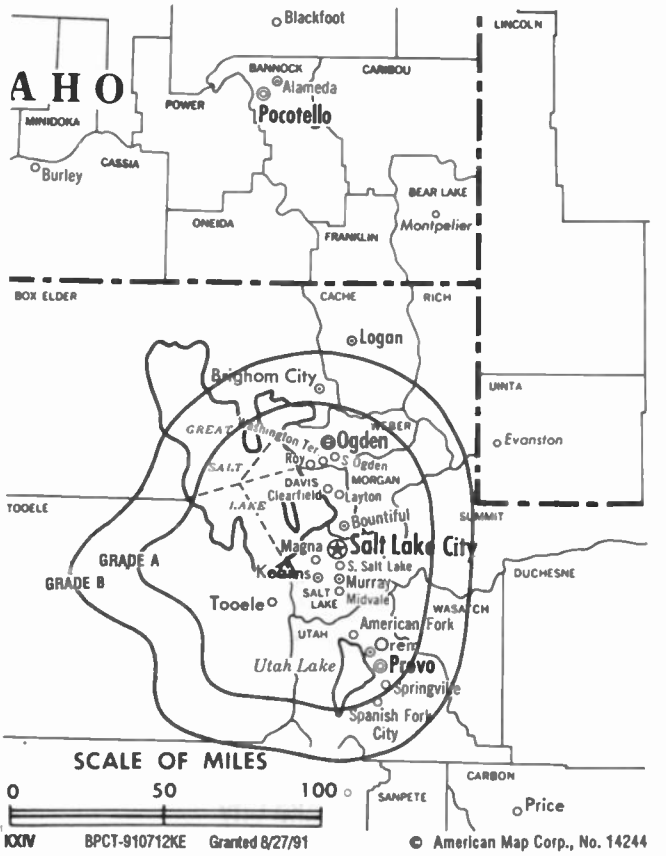

Net Weekly Circulation	State County	Total Households	TV Households	TV Households %
Between 25-49%	Tooele	9,200	9,100	99
	Utah	69,700	68,600	98
	Weber	55,800	55,100	99
	UTAH			
Between 5-24%	Box Elder	11,500	11,400	99
	Carbon	8,000	7,800	97
	Juab	1,700	1,700	100
Station Totals		**455,000**	**449,100**	**99**
Net Weekly Circulation (1991)				**157,200**
Average Daily Circulation (1991)				**52,200**

There is no more visible place for your advertising message than the pages of the
Television & Cable Factbook

KSL-TV, Salt Lake City (Arbitron Data Continued)

Net Weekly Circulation	State County	Total Households	TV Households Households	TV Households %
	WYOMING			
Between 25-49%	Lincoln	5,400	5,200	96
	Park	9,300	8,900	96
	IDAHO			
Between 5-24%	Bannock	24,300	23,800	98
	Bingham	11,800	11,700	99
	Cassia	6,500	6,400	98
	Jerome	5,300	5,200	98
	Minidoka	6,900	6,700	98
	Twin Falls	19,800	19,500	98
	MONTANA			
	Custer	5,200	4,900	94
	Fergus	4,900	4,700	96
	Gallatin	19,100	18,500	97
	Park	5,100	4,900	96
	WYOMING			
	Big Horn	4,300	4,100	95
	Fremont	12,500	12,200	98

KTVX, Salt Lake City (Arbitron Data Continued)

Net Weekly Circulation	State County	Total Households	TV Households Households	TV Households %
	UTAH			
50% & Over	Wasatch	3,400	3,300	97
	Washington	13,900	13,200	95
	Wayne	600	600	100
	Weber	55,800	55,100	99
	WYOMING			
	Sublette	2,100	2,000	95
	Sweetwater	15,800	15,300	97
	Uinta	6,800	6,600	97
	NEVADA			
Between 25-49%	Eureka	500	500	100

KTVX—(Continued) (Arbitron Data Continued)

Net Weekly Circulation	State County	Total Households	TV Households Households	TV Households %
	WYOMING			
Between 25-49%	Lincoln	5,400	5,200	96
	IDAHO			
Between 5-24%	Bear Lake	2,300	2,200	96

KUTV, Salt Lake City (Arbitron Data Continued)

Net Weekly Circulation	State County	Total Households	TV Households Households	TV Households %
	MONTANA			
Between 25-49%	Dawson	4,100	3,900	96
	NEVADA			
	Elko	10,700	10,000	94
	WYOMING			
	Lincoln	5,400	5,200	96
	Washakie	3,400	3,300	97
	ARIZONA			
Between 5-24%	Mohave	37,700	36,000	96
	COLORADO			
	Garfield	11,000	10,500	95
	IDAHO			
	Bannock	24,300	23,800	98
	Bonneville	24,700	24,400	99
	Cassia	6,500	6,400	98
	Madison	5,900	5,800	98
	Minidoka	6,900	6,700	98
	MONTANA			
	Fergus	4,900	4,700	96
	Gallatin	19,100	18,500	97
	Park	5,100	4,900	96
	Richland	4,400	4,300	98
	NEVADA			
	Eureka	500	500	100
	WYOMING			
	Big Horn	4,300	4,100	95
	Fremont	12,500	12,200	98
	Hot Springs	2,200	2,100	95
	Park	9,300	8,900	96

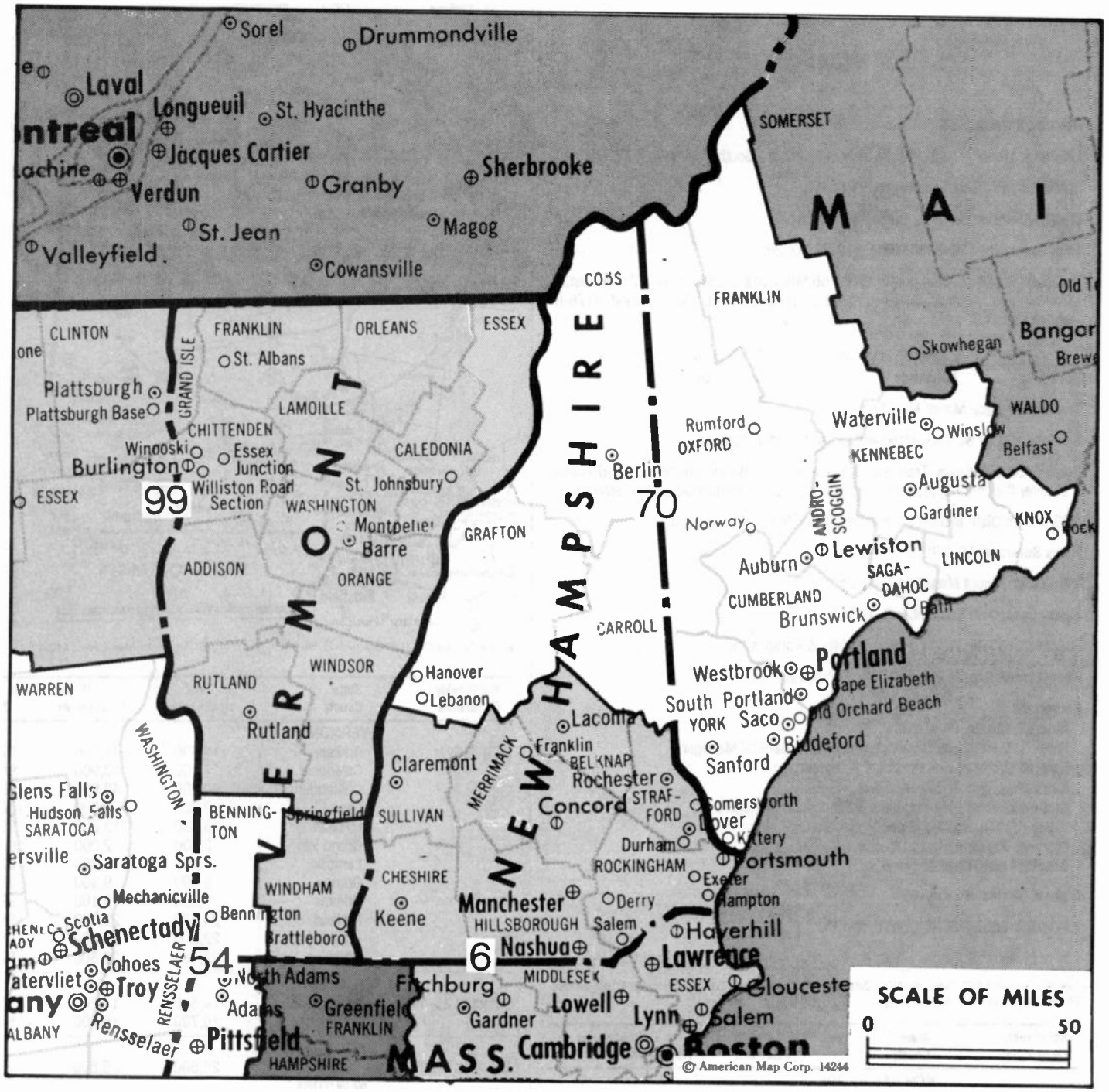

Market	Arbitron ADI TV Households	Rank	Market Area Commercial TV Stations
Boston, MA	2,115,500	6	WBZ-TV (4), WCVB-TV (5), WFXT (25), WGOT (60), WHDH-TV (7), WHLL (27), WHSH (66), WLVI-TV (56), WMFP (62), WMUR-TV (9), WNDS (50), WQTV (68), WSBK-TV (38)
Albany-Schenectady-Troy, NY	491,500	54	WCDC (19), WNYT (13), WRGB (6), WTEN (10), WXXA-TV (23)
Portland-Poland Spring, ME	369,700	70	WCSH-TV (6), WGME-TV (13), WMTW-TV (8), WPXT (51)
Burlington, VT-Plattsburgh, NY	241,600	99	WCAX-TV (3), WNNE-TV (31), WPTZ (5), WVNY (22)

State Cross Reference List

Communities that receive programs of stations that are located elsewhere.

WPTZ, Burlington	See Plattsburgh, NY
WNNE-TV, White River Junction	See Hartford, VT

Vermont Station Totals as of October 1, 1991

	VHF	UHF	TOTAL
Commercial Television Stations	1	2	3
Educational Television Stations	0	4	4
	1	6	7

Vermont—Burlington

WCAX-TV

Ch. 3

Network Service: CBS.

Licensee: Mount Mansfield Television Inc., Joy Dr., South Burlington, VT 05403.

Studio: Joy Dr., South Burlington, VT 05403.

Mailing Address: Box 608, Burlington, VT 05402.

Telephone: 802-658-6300. **TWX:** 510-299-0026.

Technical Facilities: Channel No. 3 (60-66 MHz). Authorized power: 37.6-kw visual, 7.4-kw aural. Antenna: 2740-ft. above av. terrain, 116-ft. above ground, 4176-ft. above sea level.

Latitude	44°	31'	36"
Longitude	72°	48'	57"

Transmitter: Atop Mount Mansfield.

Multichannel TV Sound: Stereo and separate audio program.

Satellite Earth Stations: Transmit/receive Scientific-Atlanta, 6-meter Ku-band; Harris, 9-meter C-band; RCA Americom Ku-band; Harris, Scientific-Atlanta receivers.

SNG Mobile Dish: Midwest Communications, 2.3-meter Ku-band.

News Services: AP, UPI.

Ownership: Mount Mansfield Television Inc.

Began Operation: September 3, 1954.

Represented (sales): Harrington, Righter & Parsons Inc.

Represented (legal): Wilmer, Cutler & Pickering.

Personnel:
Stuart T. Martin, President.
Peter R. Martin, Executive Vice President & General Manager.
Dolores Drolette, Vice President & Comptroller.
Ken Jarvis, Vice President, Sales.
Andrew Luchini, Vice President & Production Manager.
Bruce Grindle, National Sales Manager.
Marsells Parsons, News Director.
Charles Liese, Chief Engineer.

Highest 30 Sec. Rate: $1200.

NETWORK BASE HOURLY RATE: $1135.

City of License: Burlington. **ADI:** Burlington, VT-Plattsburgh, NY. **Rank:** 99.

Total Households: ©MSI Consumer Market Data as of 1/1/91. TV Homes, TV% and Circulation ©1991 Arbitron. County coverage based on Arbitron study.

Net Weekly Circulation	State County	Total Households	TV Households Households	TV Households %
	NEW HAMPSHIRE			
50% & Over	Coos	13,700	13,500	99
	Grafton	27,800	27,000	97
	Sullivan	15,900	15,500	97
	NEW YORK			
	Clinton	27,200	26,900	99
	Essex	14,500	14,300	98
	Franklin	16,000	15,600	98

WCAX-TV BPCT-3188 Granted 11/20/64 © American Map Corp., 14244

Net Weekly Circulation	State County	Total Households	TV Households Households	TV Households %
	VERMONT			
50% & Over	Addison	11,600	11,300	97
	Caledonia	11,100	10,900	98
	Chittenden	49,600	48,900	99
	Essex	2,800	2,800	100
	Franklin	13,900	13,800	99
	Grand Isle	2,000	2,000	100
	Lamoille	7,400	7,300	99
	Orange	9,600	9,400	98
	Orleans	9,200	9,100	99
	Rutland	24,300	23,800	98
	Washington	22,000	21,600	98
	Windsor	23,400	22,800	97
	VERMONT			
Between 25-49%	Bennington	14,500	14,200	98
	Windham	16,700	16,000	96
	NEW HAMPSHIRE			
Between 5-24%	Cheshire	26,500	25,800	97
	NEW YORK			
	St Lawrence	37,700	37,000	98
	Warren	21,300	20,900	98
	Washington	20,000	19,700	99
Station Totals		**438,700**	**430,100**	**98**
Net Weekly Circulation (1991)				**264,100**
Average Daily Circulation (1991)				**169,300**

Vermont—Burlington-Plattsburgh, New York

WVNY

Ch. 22

Network Service: ABC.

Licensee: Citadel Communications Co. Ltd., 100 Market Square, Burlington, VT 05401.

Studio: 100 Market Square, Burlington, VT 05401.

Telephone: 802-658-8022. **TWX:** 510-299-0022.

Technical Facilities: Channel No. 22 (518-524 MHz). Authorized power: 1000-kw max. & 589-kw horizontal visual, 100-kw max. & 58.9-kw horizontal aural. Antenna: 2740-ft. above av. terrain, 309-ft. above ground, 4172-ft. above sea level.

Latitude	44°	31'	40"
Longitude	72°	48'	58"

Transmitter: Mount Mansfield.

Satellite Earth Stations: 2 in operation; Andrew receivers.

News Service: AP.

Ownership: Citadel Communications Co. Ltd. (Group Owner).

Began Operation: April 19, 1968. Left air April 2, 1971; resumed operation Sept. 17, 1971. Sale to International TV Corp. (Donald G. Martin, et al.) by Vermont-New York TV Inc. approved by FCC April 17, 1974. Sale to present owner approved Oct. 18, 1982 (Television Digest, Vol. 22:34).

Represented (sales): Katz Television.

Represented (legal): Arent, Fox, Kintner, Plotkin & Kahn.

Personnel:
Philip J. Lombardo, Chairman & President.
William Bradley, Vice President & General Manager.
Charlie Cusimano, General Sales Manager.
Cliff Smith, Local Sales Manager.
Michelle Baker, Comptroller.
Linda Raub, Promotion Director.
Gary Wheelock, News Director.
Paul Brenner, Chief Engineer.
Tom Hansen, Operations Director.

Highest 30 Sec. Rate: $2000.

NETWORK BASE HOURLY RATE: $225.

City of License: Burlington. **ADI:** Burlington, VT-Plattsburgh, NY. **Rank:** 99.

Total Households: ©MSI Consumer Market Data as of 1/1/91. TV Homes, TV% and Circulation ©1991 Arbitron. County coverage based on Arbitron study.

Net Weekly Circulation	State County	Total Households	TV Households	%
	NEW YORK			
50% & Over	Clinton	27,200	26,900	99
	VERMONT			
	Addison	11,600	11,300	97
	Chittenden	49,600	48,900	99
	Franklin	13,900	13,800	99
	Grand Isle	2,000	2,000	100
	Lamoille	7,400	7,300	99
	Washington	22,000	21,600	98

WVNY BPCT-791219KE Granted 2/11/80 © American Map Corp., 14244

Net Weekly Circulation	State County	Total Households	TV Households	%
	NEW YORK			
Between 25-49%	Essex	14,500	14,300	98
	Franklin	16,000	15,600	98
	VERMONT			
	Orange	9,600	9,400	98
	Orleans	9,200	9,100	99
	NEW HAMPSHIRE			
Between 5-24%	Grafton	27,800	27,000	97
	VERMONT			
	Caledonia	11,100	10,900	98
	Essex	2,800	2,800	100
	Rutland	24,300	23,800	98
Station Totals		**249,000**	**244,700**	**98**
Net Weekly Circulation (1991)				**118,400**
Average Daily Circulation (1991)				**53,400**

Need Broadcast TV or Cable TV Mail Labels From the Factbook?

Call Warren Publishing Inc.'s
Market Research & Data Sales Dept.
202-872-9200

Vermont—Hartford-Hanover, New Hampshire

WNNE-TV

Ch. 31

(Satellite of WPTZ, Plattsburgh, NY)

Network Service: NBC.

Licensee: WNNE-TV Inc., Box 1310, White River Junction, VT 05001.

Studio: Holiday Inn Dr., White River Junction, VT 05001.

Telephones: 802-295-3100; 800-451-0031. **TWX:** 710-227-1301.

Fax: 802-295-9056.

Technical Facilities: Channel No. 31 (572-578 MHz). Authorized power: 2240-kw max. visual, 224-kw max. aural. Antenna: 2220-ft. above av. terrain, 149-ft. above ground, 3299-ft. above sea level.

Latitude	43°	26'	38"
Longitude	72°	27'	17"

Transmitter: Mount Ascutney, Windsor, VT.

Satellite Earth Stations: Transmit/receive Harris, 6.1-meter Ku-band; Scientific-Atlanta, 7-meter C-band; Vertex, 4.5-meter Ku-band; Harris, 3-meter Ku-band; Harris, Scientific-Atlanta receivers.

News Services: AP, Group W Newsfeed, NBC, Potomac News Service, Skycom.

Ownership: Heritage Media Corp. (Group Owner).

Began Operation: September 27, 1978. Sale to present owner by Taft Bcstg. Co. approved by FCC Oct. 10, 1990 (**Television Digest**, Vol. 30:17, 43).

Represented (sales): Petry Television Inc.

Represented (legal): Sidley & Austin.

Personnel:
Gary Elfstrom, General Manager.
Courtney Galluzzo, General Sales Manager.
Diana Jones, News Director.
Doug Johnson, Program Director.
Amy Peters, Promotion Director.
Sheryl Chase, Business Manager.
Paul Shykula, Operations Manager.
Stu Boughton, Chief Engineer.

Highest 30 Sec. Rate: $375.

City of License: Hartford. **ADI:** Burlington, VT-Plattsburgh, NY. **Rank:** 99.

Total Households: ©MSI Consumer Market Data as of 1/1/91. TV Homes, TV% and Circulation ©1991 Arbitron. County coverage based on Arbitron study.

Net Weekly Circulation	State County	Total Households	TV Households Households	 %
	NEW HAMPSHIRE			
50% & Over	Sullivan	15,900	15,500	97
	VERMONT			
	Windsor	23,400	22,800	97

WNNE-TV BPCT-781113KF Granted 5/31/79

© American Map Corp., 14244

Net Weekly Circulation	State County	Total Households	TV Households Households	 %
	NEW HAMPSHIRE			
Between 25-49%	Grafton	27,800	27,000	97
	VERMONT			
	Orange	9,600	9,400	98
	Washington	22,000	21,600	98
	NEW HAMPSHIRE			
Between 5-24%	Cheshire	26,500	25,800	97
	Merrimack	46,500	45,600	98
	VERMONT			
	Lamoille	7,400	7,300	99
	Rutland	24,300	23,800	98
	Windham	16,700	16,000	96
Station Totals		220,100	214,800	98
Net Weekly Circulation (1991)				65,600
Average Daily Circulation (1991)				30,800

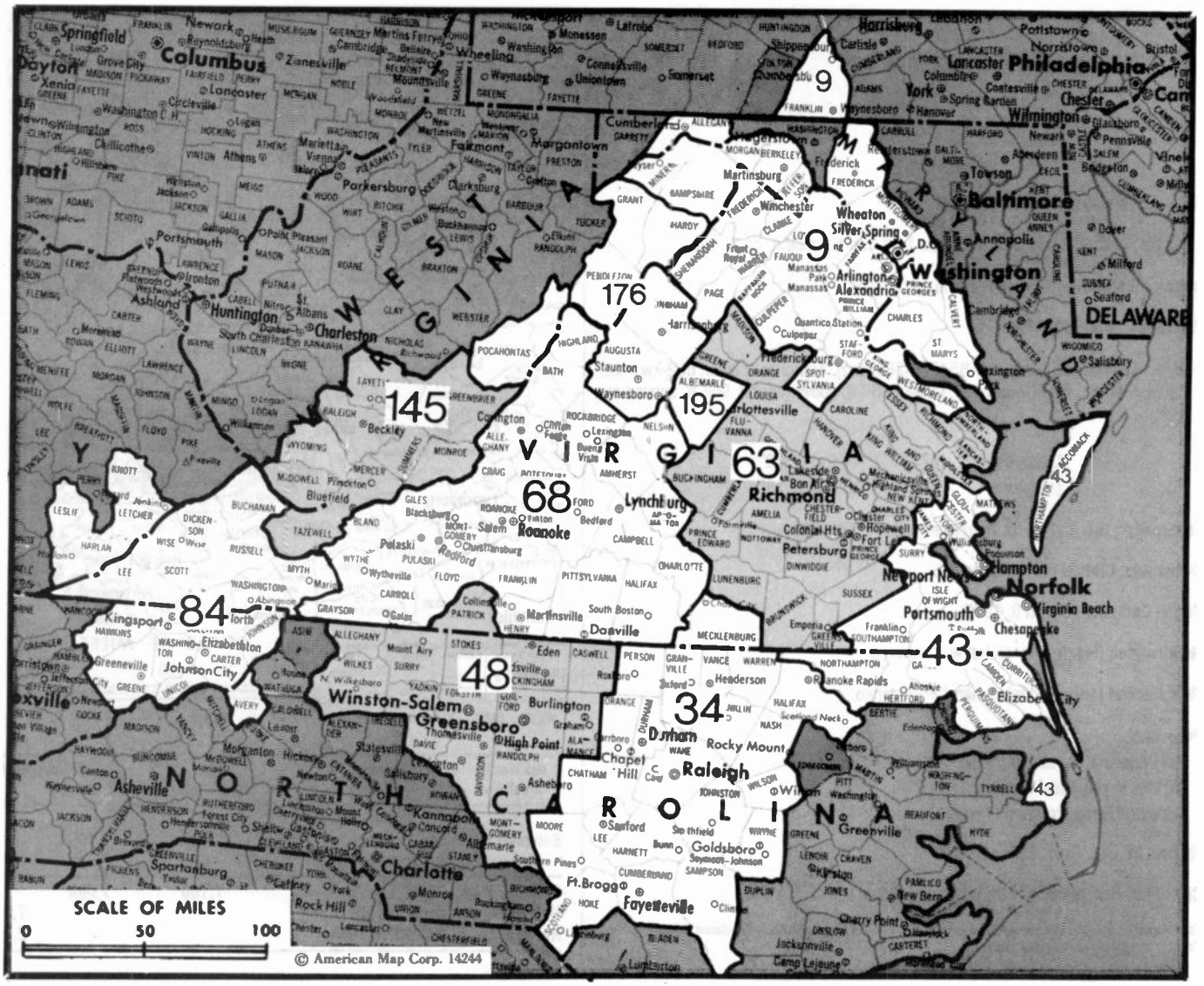
SCALE OF MILES
0
50
100
© American Map Corp. 14244
Columbus
Dayton
Springfield
Zanesville
Wheeling
Parkersburg
Huntington
Charleston
Beckley
Bluefield
Kingsport
Johnson City
Greeneville
Asheville
Winston-Salem
Greensboro
High Point
Burlington
Charlotte
Spartanburg
Rock Hill
Statesville
Salisbury
Concord
Kannapolis
Gastonia
Shelby
Rutherfordton
Forest City
Hickory
Lenoir
Morganton
Marion
Fayetteville
Ft. Bragg
Sanford
Dunn
Goldsboro
Rocky Mount
Wilson
Greenville
Chapel Hill
Durham
Raleigh
Henderson
Roanoke Rapids
Washington
Elizabeth City
Edenton
Hertford
Williamston
Martinsburg
Winchester
Cumberland
Frederick
Hagerstown
Chambersburg
Carlisle
Harrisburg
Lancaster
Philadelphia
Wilmington
Baltimore
Towson
Annapolis
Silver Spring
Wheaton
Arlington
Alexandria
Manassas
Fredericksburg
Quantico Station
Culpeper
Staunton
Waynesboro
Harrisonburg
Lexington
Buena Vista
Lynchburg
Bedford
Roanoke
Salem
Blacksburg
Christiansburg
Pulaski
Wytheville
Bristol
Abingdon
Galax
Martinsville
South Boston
Danville
Richmond
Petersburg
Colonial Hts.
Hopewell
Chesterfield
Lakeside
Bon Air
Williamsburg
Newport News
Hampton
Norfolk
Virginia Beach
Portsmouth
Chesapeake
Suffolk
Franklin
Emporia
Kitty Hawk
Nags Head
Manteo
Elizabeth City
Edenton
Hertford
Williamston
Washington
Greenville
Kinston
New Bern
Cherry Point
Jacksonville
Camp Lejeune
Wilmington
Whiteville
Lumberton
Laurinburg
Rockingham
Hamlet
Cheraw
Bennettsville
Dillon
Florence
Myrtle Beach
Conway
Georgetown
Sumter
Manning
Kingstree
Hemingway
Andrews
Charleston
Summerville
Moncks Corner
Walterboro
Beaufort
Parris Island
Hilton Head Island
Savannah
Hinesville
Brunswick
Jesup
Waycross
Folkston
Kingsland
St. Marys
Fernandina Beach
Jacksonville
Orange Park
Green Cove Springs
Palatka
Crescent City
Deland
Daytona Beach
Ormond Beach
Flagler Beach
St. Augustine
Palm Coast
Bunnell
Palm Coast
Flagler Beach
Ormond Beach
Daytona Beach
Deland
Crescent City
Palatka
Green Cove Springs
Orange Park
Fernandina Beach
St. Marys
Kingsland
Folkston
Waycross
Jesup
Brunswick
Hinesville
Savannah
Hilton Head Island
Parris Island
Beaufort
Walterboro
Moncks Corner
Summerville
Charleston
Andrews
Hemingway
Kingstree
Manning
Sumter
Georgetown
Conway
Myrtle Beach
Florence
Dillon
Bennettsville
Cheraw
Hamlet
Rockingham
Laurinburg
Lumberton
Whiteville
Wilmington
Camp Lejeune
Jacksonville
Cherry Point
New Bern
Kinston
Greenville
Washington
Williamston
Edenton
Hertford
Elizabeth City
Nags Head
Kitty Hawk
Manteo
Suffolk
Franklin
Emporia
Virginia Beach
Norfolk
Hampton
Newport News
Williamsburg
Lakeside
Bon Air
Chesterfield
Hopewell
Colonial Hts.
Petersburg
Richmond
Lynchburg
Bedford
Roanoke
Salem
Blacksburg
Christiansburg
Pulaski
Wytheville
Bristol
Abingdon
Galax
Martinsville
South Boston
Danville
Harrisonburg
Lexington
Buena Vista
Staunton
Waynesboro
Culpeper
Quantico Station
Fredericksburg
Manassas
Arlington
Alexandria
Silver Spring
Wheaton
Towson
Annapolis
Baltimore
Wilmington
Lancaster
Philadelphia
Harrisburg
Carlisle
Chambersburg
Hagerstown
Cumberland
Frederick
Martinsburg
Winchester
Parkersburg
Clarksburg
Fairmont
Morgantown
Wheeling
Zanesville
Columbus
Dayton
Springfield

Virginia—Ashland

WZXK

Ch. 65

Network Service: None, independent.

Licensee: Christel Bcstg. Inc., 13 Maple Leaf Court, Ashland, VA 23005.

Studio: 13 Maple Leaf Court, Ashland, VA 23005.

Telephone: 804-550-1408.

Technical Facilities: Channel No. 65 (776-782 MHz). Authorized power: 832-kw max. visual. Antenna: 860-ft. above av. terrain, 869-ft. above ground, 968-ft. above sea level.

Latitude	37°	44'	32"
Longitude	77°	15'	18"

Transmitter: Rte. 652, 1-mi. from intersection of Rte. 615.

Ownership: Christel Broadcasting Inc.

Began Operation: March 9, 1990.

Represented (legal): May & Dunne, Chartered.

Represented (engineering): Smith & Powstenko.

Personnel:

Jim Campana, General Manager.
Bill Van Scyoc, Chief Engineer.
Katherine Rudd, Program Director.

Highest 30 Sec. Rate: $25.

City of License: Ashland. **ADI:** Richmond. **Rank:** 63.

Total Households: ©MSI Consumer Market Data as of 1/1/91. TV Homes, TV% and Circulation ©1991 Arbitron. County coverage based on Arbitron study.

WZXK BMPCT—871230KF Granted 2/29/88

© American Map Corp., No. 14244

Net Weekly Circulation	State County	Total Households	TV Households	TV Households %
	VIRGINIA			
Between 5-24%	Essex	3,200	3,100	97
	King William	3,900	3,900	100
Station Totals		7,100	7,000	99
Net Weekly Circulation (1991)				7,000
Average Daily Circulation (1991)				2,100

Virginia—Bristol-Kingsport-Johnson City, TN

WCYB-TV

Ch. 5

Network Service: NBC.

Licensee: Appalachian Bcstg. Corp., Cumberland & Lee Sts., Bristol, VA 24201.

Studio: 101 Lee St., Bristol, VA 24203.

Mailing Addresses: Box 2069, Bristol, VA 24203; Box 397, Bristol, TN 37620.

Telephone: 703-669-4161. **TWX:** 510-580-2019. **Fax:** 703-669-8896.

Technical Facilities: Channel No. 5 (76-82 MHz). Authorized power: 83.2-kw visual, 11.5-kw aural. Antenna: 2230-ft. above av. terrain, 140-ft. above ground, 4380-ft. above sea level.

Latitude	36°	26'	57"
Longitude	82°	06'	31"

Transmitter: Rye Patch Knob, Cherokee National Forest.

Multichannel TV Sound: Stereo only.

Satellite Earth Stations: Harris, 6.1-meter Ku-band; Harris, 6.1-meter C-band; Comtech, 3.8-meter Ku & C-band; Harris, 3-meter Ku-band; Harris, Standard Communications receivers.

News Services: AP, NBC, NIWS, Sports News Satellite.

Ownership: Lamco Communications Inc. (Group Owner).

Began Operation: August 13, 1956. Sale to present owner by Starr Bcstg. Group approved by FCC March 17, 1977 (**Television Digest**, Vol. 16:33). Sale to Starr by Robert H. Smith, J. Fey Rogers, Charles M. Gore & Harry M. Daniel approved Nov. 12, 1970 (Vol. 10:6, 46).

Represented (sales): Petry Television Inc.

Represented (legal): Koteen & Naftalin.

Represented (engineering): Cohen, Dippell & Everist, P.C.

Personnel:
Robert H. Smith Jr., Executive Vice President & General Manager.
Jack Shaver, Vice President, Sales & Assistant General Manager.
Richard Torbett, Local Sales Manager.
Steve Hawkins, News & Public Service Director.
Cheryl Stout, Program Manager.
Rick McVey, Director, Creative Services & Promotion.
Echel Edens, Chief Engineer.
Lisa Kelechava, Promotion Director.
Louise Taylor, Business Manager.

Rates: On request.

City of License: Bristol. **ADI:** Bristol, VA-Kingsport-Johnson City, TN. **Rank:** 84.

Total Households: ©MSI Consumer Market Data as of 1/1/91. TV Homes, TV% and Circulation ©1991 Arbitron. County coverage based on Arbitron study.

Net Weekly Circulation	State / County	Total Households	TV Households	%
	KENTUCKY			
50% & Over	Knott	6,200	6,100	98
	Leslie	5,000	4,900	98
	Letcher	10,600	10,400	98
	NORTH CAROLINA			
	Ashe	9,500	9,300	98
	Avery	5,600	5,500	98
	Watauga	13,000	12,800	98
	TENNESSEE			
	Carter	20,300	20,200	100
	Greene	21,500	21,300	99
	Hawkins	18,000	17,800	99
	Johnson	5,600	5,500	98
	Sullivan	59,400	59,100	99
	Unicoi	6,500	6,400	98
	Washington	35,700	35,500	99

WCYB-TV BPCT-5221 Granted 8/23/78

© American Map Corp., 14244

Net Weekly Circulation	State / County	Total Households	TV Households	%
	VIRGINIA			
50% & Over	Buchanan	11,900	11,700	98
	Dickenson	6,900	6,800	99
	Lee	9,400	9,200	98
	Russell	11,700	11,500	98
	Scott	8,900	8,700	98
	Smyth	11,900	11,800	99
	Washington	24,700	24,400	99
	Wise	17,000	16,800	99
	KENTUCKY			
Between 25-49%	Harlan	14,300	14,100	99
	NORTH CAROLINA			
	Mitchell	5,600	5,500	98
	Yancey	6,100	6,000	98
	TENNESSEE			
	Cocke	11,600	11,500	99
	Hancock	2,300	2,300	100
	VIRGINIA			
	Tazewell	17,300	17,100	99
	KENTUCKY			
Between 5-24%	Knox	11,100	10,900	98
	Lawrence	5,100	5,100	100
	Perry	12,200	12,000	98
	Pike	28,600	28,300	99
	NORTH CAROLINA			
	Alleghany	3,900	3,800	97
	Madison	6,700	6,600	98
	TENNESSEE			
	Claiborne	10,100	10,000	99
	Grainger	6,700	6,600	98

(Continued on page A-1205)

Station Totals	**514,100**	**508,200**	**99**
Net Weekly Circulation (1991)			**304,700**
Average Daily Circulation (1991)			**199,100**

WVIR-TV

Ch. 29

Network Service: NBC.

Licensee: Virginia Broadcasting Corp., Box 769, Charlottesville, VA 22902.

Studio: 503 E. Market St., Charlottesville, VA 22901.

Telephone: 804-977-7082. **Fax:** 804-971-2800.

Technical Facilities: Channel No. 29 (560-566 MHz). Authorized power: 1290-kw max. & 427-kw horizontal visual, 129-kw max. & 42.7-kw horizontal aural. Antenna: 1200-ft. above av. terrain, 301-ft. above ground, 1765-ft. above sea level.

Latitude	37°	59'	00"
Longitude	78°	28'	54"

Holds CP for change to 5000-kw max. visual, 1188-ft. above av. terrain, 269-ft. above ground, 1729-ft. above sea level. BPCT-900501KF.

Transmitter: Carter Mountain, 3.5-mi. S of Charlottesville.

Multichannel TV Sound: Stereo only.

Satellite Earth Stations: Scientific-Atlanta, 5-meter.

News Service: UPI.

Ownership: Waterman Broadcasting Corp. (Group Owner).

Began Operation: March 11, 1973. Sale to present owner by Harold B. Wright Jr., et al., approved by FCC Oct. 30, 1986.

Represented (sales): Katz Television.

Represented (legal): Cohn & Marks.

Represented (engineering): Cohen, Dippell & Everist, P.C.

Personnel:
Harold B. Wright Jr., Vice President & General Manager.
Jim Fernald, General Sales Manager.
Dave Cupp, News Director.
Bob Doyle, Program Director.
Phyllis Melton, Business Manager.
Sid Shumate, Chief Engineer.

Highest 30 Sec. Rate: $450.

NETWORK BASE HOURLY RATE: $75.

City of License: Charlottesville. **ADI:** Charlottesville. **Rank:** 195.

Total Households: ©MSI Consumer Market Data as of 1/1/91. TV Homes, TV% and Circulation ©1991 Arbitron. County coverage based on Arbitron study.

WVIR-TV BPCT-900501KF Granted 10/19/90 © American Map Corp., No. 14244

Net Weekly Circulation	State County	Total Households	TV Households	TV Households %
	VIRGINIA			
50% & Over	Albemarle	41,900	41,300	99
	Fluvanna	4,400	4,300	98
	Greene	3,400	3,300	97
	VIRGINIA			
Between 25-49%	Augusta	33,700	33,400	99
	Buckingham	4,100	4,000	98
	Madison	4,100	4,000	98
	Orange	7,900	7,800	99
	Rockingham	30,000	29,700	99
	VIRGINIA			
Between 5-24%	Culpeper	9,200	9,100	99
	Louisa	7,200	7,100	99
	Nelson	4,400	4,300	98
	Prince Edward	5,400	5,300	98
Station Totals		155,700	153,600	99
Net Weekly Circulation (1991)				80,600
Average Daily Circulation (1991)				44,000

WHSV-TV

Ch. 3

Network Service: ABC.

Licensee: Benedek Bcstg. of Virginia Inc., Box TV3, Harrisonburg, VA 22801-0030.

Studio: Rte. 33 West, Harrisonburg, VA 22801.

Mailing Address: Box TV3, Harrisonburg, VA 22801-0030.

Telephone: 703-433-9191. **TWX:** 710-839-1394. **Fax:** 703-433-2700.

Technical Facilities: Channel No. 3 (60-66 MHz). Authorized power: 8.32-kw visual, 0.83-kw aural (maximum power permitted by FCC, 100-kw equivalent for antenna height). Antenna: 2130-ft. above av. terrain, 332-ft. above ground, 3287-ft. above sea level.

Latitude	38°	36'	05"
Longitude	78°	37'	57"

Transmitter: Big Mountain, New Market, VA.

Satellite Earth Stations: ADM, 6.1-meter C-band; Andrew, 4.7-meter C-band; ChannelMaster, 3.7-meter C-band; AFC, 3.6-meter C-band; Avantek, M/A-Com receivers.

News Services: ABC, AP.

Ownership: A. Richard Benedek (Group Owner).

Began Operation: October 9, 1953. Sale to present owner by Worrell Bcstg. approved by FCC Nov. 5, 1986. Sale to Worrell Bcstg. by Gilmore Bcstg. approved by FCC Jan. 15, 1976; transfer completed June 3, 1976. Sale to Gilmore Bcstg. by Evening Star and Hamilton Shea approved Aug. 9, 1965 (Television Digest, Vol. 5:23, 33). Previous sale of 50% by Transcontinent Corp. and 1% by Hamilton Shea to the Evening Star Broadcasting Co. approved Sept. 23, 1959 (Vol. 15:30, 32, 39). Sale to Transcontinent Corp. & Hamilton Shea as co-equal owners by Frederick L. Allman approved May 29, 1956 (Vol. 12:15, 22).

Represented (sales): Katz Television.

Represented (legal): Covington & Burling.

Personnel:
Robert Ganzer, General Manager.
Bob Bolyard, General Sales Manager.
Bob Smith, Local Sales Manager.
Teresa Emory, Sales Coordinator.
Gary Smith, News Director.
John Dodson, Program Director.
Richard Hiett, Chief Engineer & Operations Manager.
Mary Birmingham, Promotion Director.
Brenda Brown, Business Manager.
Diane Chandler, Marketing Director.

Highest 30 Sec. Rate: $600.

NETWORK BASE HOURLY RATE: $900.

City of License: Harrisonburg. **ADI:** Harrisonburg. **Rank:** 176.

Total Households: ©MSI Consumer Market Data as of 1/1/91. TV Homes, TV% and Circulation ©1991 Arbitron. County coverage based on Arbitron study.

Net Weekly Circulation	State / County	Total Households	TV Households	%
	VIRGINIA			
50% & Over	Augusta	33,700	33,400	99
	Greene	3,400	3,300	97
	Page	8,000	8,000	100
	Rockingham	30,000	29,700	99
	Shenandoah	12,000	11,900	99
	WEST VIRGINIA			
	Grant	3,700	3,600	97
	Hardy	3,800	3,700	97
	Pendleton	3,000	2,900	97

WHSV-TV BMPCT-1171 Granted 7/28/53

© American Map Corp., 14244

Net Weekly Circulation	State / County	Total Households	TV Households	%
	VIRGINIA			
Between 25-49%	Albemarle	41,900	41,300	99
	Highland	1,100	1,100	100
	Warren	9,600	9,500	99
	MARYLAND			
Between 5-24%	Garrett	9,900	9,800	99
	VIRGINIA			
	Bath	1,800	1,800	100
	Clarke	4,200	4,200	100
	Culpeper	9,200	9,100	99
	Fluvanna	4,400	4,300	98
	Frederick	23,000	22,800	99
	Madison	4,100	4,000	98
	Orange	7,900	7,800	99
	Rockbridge	10,400	10,300	99
	WEST VIRGINIA			
	Pocahontas	3,700	3,600	97
Station Totals		228,800	226,100	99
Net Weekly Circulation (1991)				112,600
Average Daily Circulation (1991)				63,800

THIS DATA IS AVAILABLE ON TAPE OR DISKETTE FOR USE ON YOUR OWN COMPUTER OR AS CUSTOMIZED REPORTS

Call Lynn Levine
202-872-9200

WJPR

Ch. 21

(Operates satellite WVFT, Roanoke, VA)

Network Service: Fox.

Licensee: Roanoke-Lynchburg TV Acquisition Corp., 2820 Linkhorne Dr., Lynchburg, VA 24503.

Studio: 2820 Linkhorne Dr., Lynchburg, VA 24503.

Telephones: 804-384-0021; 703-345-7227. **Fax:** 804-384-0103.

Technical Facilities: Channel No. 21 (512-518 MHz). Authorized power: 4207-kw max. visual, 421-kw max. aural. Antenna: 1638-ft. above av. terrain, 964-ft. above ground, 2744-ft. above sea level.

Latitude	37°	19'	14.00"
Longitude	79°	37'	58.50"

Transmitter: Flat Top Mountain, Bedford County.

Multichannel TV Sound: Stereo only.

Satellite Earth Stations: Comtech, 5-meter C-band; AFC, 3-meter Ku-band; M/A-Com, Pinzone receivers.

Ownership: Roanoke-Lynchburg TV Acquisition Corp. (Group Owner).

Began Operation: March 23, 1986. FCC approved sale to present owners Aug. 27, 1990.

Represented (sales): Seltel Inc.

Represented (legal): Birch, Horton, Bittner & Cherot.

Personnel:
Robb Gray Jr., Vice President & General Manager.
Jim Prestwood, General Sales Manager.
Kipp Preston, Program Director.
Ron Wich, Promotion Director.
Tammy Glenn, Business Manager.
George Stein, Chief Engineer.

Highest 30 Sec. Rate: $750.

Arbitron Data: Includes WVFT, Roanoke, VA.

City of License: Lynchburg. **ADI:** Roanoke-Lynchburg. **Rank:** 68.

Total Households: ©MSI Consumer Market Data as of 1/1/91. TV Homes, TV% and Circulation ©1991 Arbitron. County coverage based on Arbitron study.

Net Weekly Circulation	State County	Total Households	TV Households Households	%
	VIRGINIA			
50% & Over	Bedford	17,300	17,100	99
	Roanoke	80,700	80,200	99
	VIRGINIA			
Between 25-49%	Alleghany	9,400	9,300	99
	Amherst	10,300	10,200	99
	Botetourt	9,500	9,400	99
	Campbell	42,500	42,100	99
	Franklin	13,700	13,500	99

WJPR BMPCT—851101KJ Granted 12/5/85 © American Map Corp., No. 14244

Net Weekly Circulation	State County	Total Households	TV Households Households	%
Between 25-49%	Highland	1,100	1,100	100
	Montgomery	28,100	27,800	99
	Pittsylvania	40,900	40,400	99
	Pulaski	12,800	12,700	99
	Rockbridge	10,400	10,300	99
	NORTH CAROLINA			
Between 5-24%	Rockingham	34,100	33,800	99
	VIRGINIA			
	Appomattox	4,800	4,700	98
	Bath	1,800	1,800	100
	Buckingham	4,100	4,000	98
	Charlotte	4,100	4,000	98
	Craig	1,500	1,500	100
	Floyd	4,800	4,700	98
	Giles	6,300	6,200	98
	Halifax	12,400	12,200	98
	Prince Edward	5,400	5,300	98
	Wythe	9,800	9,700	99
	WEST VIRGINIA			
	Monroe	4,900	4,800	98
Station Totals		370,700	366,800	99
Net Weekly Circulation (1991)				124,800
Average Daily Circulation (1991)				42,200

WSET-TV

Ch. 13

Network Service: ABC.

Licensee: WSET Inc., Box 11588, Lynchburg, VA 24506-1588.

Studio: 2320 Langhorne Rd., Lynchburg, VA 24501.

Mailing Address: Box 11588, Lynchburg, VA 24506.

Telephone: 804-528-1313. **Fax:** 804-847-0458.

Technical Facilities: Channel No. 13 (210-216 MHz). Authorized power: 300-kw visual, 29.5-kw aural. Antenna: Circularly polarized, 1960-ft. above av. terrain, 1189-ft. above ground, 3149-ft. above sea level.

Latitude	37°	18'	54"
Longitude	79°	38'	06"

Transmitter: Thaxton Mountain, 15-mi. E of Roanoke.

Satellite Earth Stations: Andrew, 7-meter; Microdyne, 7-meter; Avantek, M/A-Com, Microdyne receivers.

News Services: ABC, AP.

Ownership: Allbritton Communications Company (Group Owner).

Began Operation: February 8, 1953. Sale to present owner by Evening Star Bcstg. Co. approved May 5, 1976 by FCC. Sale to Evening Star by Lynchburg Bcstg. Co. approved Aug. 23, 1965 (**Television Digest**, Vol. 5:25, 35).

Represented (sales): Katz Television.

Represented (legal): Hogan & Hartson.

Represented (engineering): Jansky & Bailey.

Personnel:
Jerry Heilman, General Manager.
Michael Brunette, General Sales Manager.
Linda Ottinger, National Sales Manager.
Douglas Daniel, Director of Engineering.
Kurt Davis, News Director.
Bailey Dwiggins, Program Director.
John Crumpler, Promotion Director.
Beve Lutz, Manager, Business Services.
Laura Lanting, Community Services Director.
Willis Little, Chief Engineer.
Dorothy Ballagh, Manager, Traffic.

Rates: On request.

City of License: Lynchburg. **ADI:** Roanoke-Lynchburg. **Rank:** 68.

Total Households: ©MSI Consumer Market Data as of 1/1/91. TV Homes, TV% and Circulation ©1991 Arbitron. County coverage based on Arbitron study.

Net Weekly Circulation	State County	Total Households	TV Households	%
	VIRGINIA			
50% & Over	Alleghany	9,400	9,300	99
	Amherst	10,300	10,200	99
	Appomattox	4,800	4,700	98
	Bath	1,800	1,800	100
	Bedford	17,300	17,100	99
	Botetourt	9,500	9,400	99
	Campbell	42,500	42,100	99
	Charlotte	4,100	4,000	98
	Craig	1,500	1,500	100
	Franklin	13,700	13,500	99
	Giles	6,300	6,200	98
	Halifax	12,400	12,200	98
	Henry	28,800	28,500	99

WSET-TV BMPCT-810423KF Granted 9/29/81 © American Map Corp., 14244

Net Weekly Circulation	State County	Total Households	TV Households	%
50% & Over	Montgomery	28,100	27,800	99
	Nelson	4,400	4,300	98
	Pittsylvania	40,900	40,400	99
	Pulaski	12,800	12,700	99
	Roanoke	80,700	80,200	99
	Rockbridge	10,400	10,300	99
	NORTH CAROLINA			
Between 25-49%	Caswell	7,400	7,300	99
	VIRGINIA			
	Floyd	4,800	4,700	98
	Highland	1,100	1,100	100
	Mecklenburg	10,800	10,600	98
	Prince Edward	5,400	5,300	98
	Wythe	9,800	9,700	99
	WEST VIRGINIA			
	Monroe	4,900	4,800	98
	Pocahontas	3,700	3,600	97
	NORTH CAROLINA			
Between 5-24%	Person	11,600	11,500	99
	VIRGINIA			
	Augusta	33,700	33,400	99
	Bland	2,200	2,100	95
	Buckingham	4,100	4,000	98
	Lunenburg	4,200	4,100	98
	Patrick	6,600	6,500	98
	Tazewell	17,300	17,100	99
	WEST VIRGINIA			
	Greenbrier	14,500	14,300	99
	Mercer	27,400	27,100	99
Station Totals		**509,200**	**503,400**	**99**
Net Weekly Circulation (1991)				**281,400**
Average Daily Circulation (1991)				**147,000**

Virginia—Manassas

WTKK

Ch. 66

Network Service: None, independent.

Licensee: WTKK TV Inc., Box 3150, Manassas, VA 22110.

Studio: 9008 Center St., Manassas, VA 22110.

Telephone: 703-369-3400.

Technical Facilities: Channel No. 66 (782-788 MHz). Authorized power: 5000-kw max. visual, 500-kw max. aural. Antenna: 550-ft. above av. terrain, 459-ft. above ground, 897-ft. above sea level.

Latitude	38°	47'	16"
Longitude	77°	19'	48"

Transmitter: 6110 Ox Rd., Fairfax Station.

Satellite Earth Stations: Weatherscan, 10-meter; Weatherscan, 3-meter; Weatherscan, 2.3-meter Ku-band.

Ownership: WTKK Inc.

Began Operation: March 26, 1978.

Represented (sales): Hugh Wallace Inc.

Represented (legal): John H. Midlen Jr.

Represented (engineering): A. D. Ring & Associates, P.C.

Personnel:
Lester R. Raker, President & General Manager.
Thomas L. Foltz, Station Manager.
Bill Kilchenstein, General Sales Manager.
Bobby Powell, Chief Engineer.
Roger Raker, News Director.

Highest 30 Sec. Rate: $64.

City of License: Manassas. **ADI:** Washington, DC. **Rank:** 9.

Total Households: ©MSI Consumer Market Data as of 1/1/91. TV Homes, TV% and Circulation ©1991 Arbitron. County coverage based on Arbitron study.

Net Weekly Circulation	State County	Total Households	TV Households	
			Households	%
	VIRGINIA			
Between 5-24%	Fauquier	16,700	16,500	99
Station Totals		**16,700**	**16,500**	**99**
Net Weekly Circulation (1991)				**7,400**
Average Daily Circulation (1991)				**1,500**

WJCB

Ch. 49

Network Service: None, independent.

Licensee: Tidewater Christian Communications Corp., 1930 E. Pembroke Ave., Hampton, VA 23663.

Studio: 1930 E. Pembroke Ave., Hampton, VA 23663.

Mailing Address: Box 1892, Norfolk, VA 23501.

Telephone: 804-627-7500.

Technical Facilities: Channel No. 49 (680-686 MHz). Authorized power: 495.9-kw max. visual. Antenna: 509-ft. above av. terrain, 499-ft. above ground, 522-ft. above sea level.

Latitude	36°	48'	32"
Longitude	76°	30'	13"

Transmitter: On Hwy. 337, 0.75-mi. S of Driver.

Ownership: Tidewater Christian Communications Corp.

Began Operation: May 29, 1989.

Personnel:
Rev. Dwight Green, General Manager.
Leonard Parson, Local Sales Manager.

Rates: On request.

Arbitron Data: Not available.

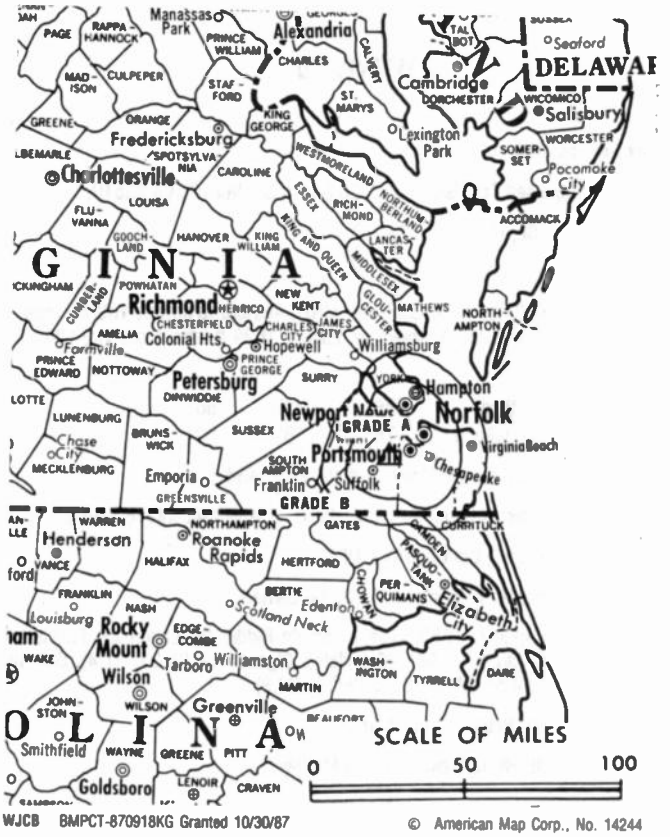

City of License: Norfolk. **ADI:** Norfolk-Portsmouth-Newport News-Hampton. **Rank:** 43.

WTKR-TV

Ch. 3

Network Service: CBS.

Licensee: Narragansett Television L.P., 720 Boush St., Norfolk, VA 23510.

Studio: 720 Boush St., Norfolk, VA 23510.

Telephone: 804-446-1000.

Technical Facilities: Channel No. 3 (60-66 MHz). Authorized power: 100-kw visual, 10-kw aural. Antenna: 980-ft. above av. terrain, 1029-ft. above ground, 1049-ft. above sea level.

Latitude	36°	48'	56"
Longitude	76°	28'	00"

Transmitter: 5277 Nansemond Pkwy., Suffolk, VA 23434.

Satellite Earth Stations: C-band; Ku-band; Harris, Scientific-Atlanta receivers.

News Services: AP, CBS, Conus, NIWS, UPI.

Ownership: Narragansett Television L.P. (Group Owner).

Began Operation: April 2, 1950. Sale to Knight-Ridder by Landmark Television approved by FCC Jan. 16, 1981 (**Television Digest**, Vol. 20:33; 21:4). Sale to present owners approved April 26, 1989 (Vol. 29:9).

Represented (sales): Petry Television Inc.

Represented (legal): Reed, Smith, Shaw & McClay.

Personnel:
Christopher W. Pike, General Manager.
Dave Davis, General Sales Manager.
Jon Erkenbrack, Local Sales Manager.
Charlotte Harwood, National Sales Manager.
Jay Mitchell, News Director.
Jack Welsby, Program Director & Business Manager.
Phillip Armstrong, Promotion/Production & Marketing Director.
Gene Gildow, Chief Engineer.
Julie McCollum, Director of Personnel & Community Relations.
Dale Gauding, Editorial Director.

Highest 30 Sec. Rate: $2000.

NETWORK BASE HOURLY RATE: $1600.

City of License: Norfolk. **ADI:** Norfolk-Portsmouth-Newport News-Hampton. **Rank:** 43.

Total Households: ©MSI Consumer Market Data as of 1/1/91. TV Homes, TV% and Circulation ©1991 Arbitron. County coverage based on Arbitron study.

Net Weekly Circulation	State / County	Total Households	TV Households	%
	NORTH CAROLINA			
50% & Over	Camden	2,200	2,200	100
	Chowan	5,500	5,400	98
	Currituck	5,800	5,700	98
	Dare	9,600	9,400	98
	Gates	3,600	3,500	97
	Hertford	8,400	8,300	99
	Pasquotank	11,500	11,400	99
	Perquimans	4,400	4,400	100
	VIRGINIA			
	Accomack	12,500	12,300	98
	Gloucester	11,500	11,400	99
	Greensville	5,000	4,900	98
	Isle Of Wight	9,100	9,000	99
	James City	14,600	14,400	99
	Mathews	3,900	3,800	97
	Middlesex	3,600	3,500	97

WTKR-TV BMPCT-1051 Granted 4/7/53

© American Map Corp., 14244

Net Weekly Circulation	State / County	Total Households	TV Households	%
50% & Over	Northampton	5,700	5,600	98
	Southampton	8,100	8,000	99
	Surry	2,200	2,200	100
	York	17,900	17,800	99
	Chesapeake City	50,200	49,800	99
	Hampton City	46,300	46,000	99
	Newport News City	61,600	61,300	100
	Norfolk City	94,800	94,100	99
	Portsmouth City	41,300	41,000	99
	Suffolk City	18,800	18,500	98
	Va Beach City	127,100	126,400	99
	NORTH CAROLINA			
Between 25-49%	Northampton	7,700	7,600	99
	Tyrrell	1,400	1,400	100
	VIRGINIA			
	Charles City	2,000	2,000	100
	Lancaster	4,600	4,500	98
	NORTH CAROLINA			
Between 5-24%	Bertie	7,600	7,500	98
	Halifax	20,400	20,000	98
	VIRGINIA			
	Brunswick	5,100	5,000	98
	Dinwiddie	21,800	21,500	99
	Essex	3,200	3,100	97
	King And Queen	2,300	2,300	100
	King William	3,900	3,900	100
	New Kent	4,200	4,100	98
	Northumberland	4,200	4,200	100
	Powhatan	4,100	4,000	98
	Sussex	3,500	3,400	97
Station Totals		**681,200**	**674,800**	**99**
Net Weekly Circulation (1991)				**520,800**
Average Daily Circulation (1991)				**306,100**

WTVZ

Ch. 33

(Also serves Virginia Beach, Hampton, Newport News, Portsmouth & Chesapeake, VA)

Network Service: Fox.

Licensee: WTVZ Inc., 900 Granby St., Norfolk, VA 23510.

Studio: 900 Granby St., Norfolk, VA 23510.

Telephone: 804-622-3333. **Fax:** 804-623-1541.

Technical Facilities: Channel No. 33 (584-590 MHz). Authorized power: 5000-kw max. & 1320-kw horizontal visual, 204-kw horizontal aural. Antenna: 910-ft. above av. terrain, 1027-ft. above ground, 1049-ft. above sea level.

Latitude	36°	48'	32"
Longitude	76°	30'	13"

Transmitter: 1-mi. S of Driver, VA.

Satellite Earth Stations: Andrew, 5-meter C-band; Continental, 4.9-meter C-band; AFC, 3.7-meter Ku-band; DX Engineering, M/A-Com, Scientific-Atlanta receivers.

Ownership: Charles A. McFadden (Group Owner).

Began Operation: September 24, 1979. Sale to present owner by TVX Broadcast Group approved by FCC May 24, 1989 (**Television Digest**, Vol. 29:15).

Represented (sales): Seltel Inc.

Personnel:
Charles McFadden, President.
Elise Tucker, General Sales Manager.
Jeff Armstrong, National Sales Manager.
Mark Hudgins, Program Director.
Shelley Stiles, Promotion Director.
Ed Cutheroll, Chief Engineer.

Rates: On request.

City of License: Norfolk. **ADI:** Norfolk-Portsmouth-Newport News-Hampton. **Rank:** 43.

Total Households: ©MSI Consumer Market Data as of 1/1/91. TV Homes, TV% and Circulation ©1991 Arbitron. County coverage based on Arbitron study.

Net Weekly Circulation	State County	Total Households	TV Households	%
	NORTH CAROLINA			
50% & Over	Camden	2,200	2,200	100
	Chowan	5,500	5,400	98
	Currituck	5,800	5,700	98
	VIRGINIA			
	Isle Of Wight	9,100	9,000	99
	York	17,900	17,800	99
	Chesapeake City	50,200	49,800	99
	Hampton City	46,300	46,000	99
	Newport News City	61,600	61,300	100
	Norfolk City	94,800	94,100	99
	Portsmouth City	41,300	41,000	99
	Suffolk City	18,800	18,500	98
	Va Beach City	127,100	126,400	99
	NORTH CAROLINA			
Between 25-49%	Gates	3,600	3,500	97
	Pasquotank	11,500	11,400	99
	Perquimans	4,400	4,400	100

WTVZ BMPCT-790416KL Granted 9/28/79

© American Map Corp., 14244

Net Weekly Circulation	State County	Total Households	TV Households	%
	VIRGINIA			
Between 25-49%	Accomack	12,500	12,300	98
	Gloucester	11,500	11,400	99
	James City	14,600	14,400	99
	Mathews	3,900	3,800	97
	Northampton	5,700	5,600	98
	Southampton	8,100	8,000	99
	Surry	2,200	2,200	100
	NORTH CAROLINA			
Between 5-24%	Bertie	7,600	7,500	98
	Hertford	8,400	8,300	99
	Tyrrell	1,400	1,400	100
	Washington	5,300	5,200	98
	VIRGINIA			
	King And Queen	2,300	2,300	100
	Lancaster	4,600	4,500	98
	Middlesex	3,600	3,500	97
Station Totals		591,800	586,900	99
Net Weekly Circulation (1991)				339,900
Average Daily Circulation (1991)				149,400

Your message in this ad space could cost as little as $95, and it will reach the people important to you!
Television & Cable Factbook

WVEC-TV

Ch. 13

Network Service: ABC.

Licensee: WVEC Television Inc., 613 Woodis Ave., Norfolk, VA 23510.

Studio: 613 Woodis Ave., Norfolk, VA 23510.

Hampton Bureau: 1932 Pembroke Ave., Hampton, VA 23663.

Telephones: 804-625-1313; 804-722-6331. **Fax:** 804-628-6220.

Technical Facilities: Channel No. 13 (210-216 MHz). Authorized power: 234-kw visual, 23.4-kw aural. Antenna: 980-ft. above av. terrain, 1028-ft. above ground, 1049-ft. above sea level.

Latitude	36°	49'	00"
Longitude	76°	28'	05"

Transmitter: Shoulders Hill Rd., 2-mi. E of Driver, VA.

Multichannel TV Sound: Stereo only.

Satellite Earth Stations: Scientific-Atlanta, 10-meter C-band; Andrew, 7.3-meter C-band; Andrew, 4.5-meter C-band; RCA, 3.7-meter Ku-band; Superior, 4.5-meter Ku & C-band; Superior, 3.7-meter Ku-band; Avantek, RCA,Scientific-Atlanta, Standard Omni receivers.

News Services: AP, CNN, UPI.

Ownership: A. H. Belo Corp. Broadcast Division (Group Owner).

Began Operation: September 19, 1953 on Ch. 15; it switched to Ch. 13. on Nov. 13, 1959. Sale to Corinthian Bcstg.by Thomas P. Chisman, et al., approved by FCC Feb. 12, 1980 (**Television Digest,** Vol. 19:21). Sale to present owner approved Nov. 29, 1983 (Vol. 23:20).

Represented (sales): TeleRep Inc.

Represented (legal): Dow, Lohnes & Albertson.

Personnel:
J. William Beindorf, President & General Manager.
Mark Young, General Sales Manager.
Harrol A. Brauer III, Local Sales Manager.
Jim Laura, National Sales Manager.
David Cassidy, News Director.
Meyer Davis, Director of Programming & Operations.
Dave Yarashes, Financial Manager.
Dick Cannon, Chief Engineer.
Chris Johnson, Marketing & Creative Services Manager.
Duane Bryan, Production Manager.
Sherri Brennen, Community Affairs Director.

Rates: On request.

NETWORK BASE HOURLY RATE: $1275.

City of License: Hampton. **ADI:** Norfolk-Portsmouth-Newport News-Hampton. **Rank:** 43.

Total Households: ©MSI Consumer Market Data as of 1/1/91. TV Homes, TV% and Circulation ©1991 Arbitron. County coverage based on Arbitron study.

Net Weekly Circulation	State County	Total Households	TV Households	%
	NORTH CAROLINA			
50% & Over	Camden	2,200	2,200	100
	Chowan	5,500	5,400	98
	Currituck	5,800	5,700	98
	Dare	9,600	9,400	98
	Gates	3,600	3,500	97
	Hertford	8,400	8,300	99
	Pasquotank	11,500	11,400	99
	Perquimans	4,400	4,400	100
	VIRGINIA			
	Accomack	12,500	12,300	98

WVEC-TV BPCT-3279 Granted 7/29/64 © American Map Corp., 14244

Net Weekly Circulation	State County	Total Households	TV Households	%
50% & Over	Gloucester	11,500	11,400	99
	Isle Of Wight	9,100	9,000	99
	James City	14,600	14,400	99
	Mathews	3,900	3,800	97
	Northampton	5,700	5,600	98
	Southampton	8,100	8,000	99
	York	17,900	17,800	99
	Chesapeake City	50,200	49,800	99
	Hampton City	46,300	46,000	99
	Newport News City	61,600	61,300	100
	Norfolk City	94,800	94,100	99
	Portsmouth City	41,300	41,000	99
	Suffolk City	18,800	18,500	98
	Va Beach City	127,100	126,400	99
	NORTH CAROLINA			
Between 25-49%	Northampton	7,700	7,600	99
	Tyrrell	1,400	1,400	100
	VIRGINIA			
	Greensville	5,000	4,900	98
	Lancaster	4,600	4,500	98
	Middlesex	3,600	3,500	97
	Surry	2,200	2,200	100
	NORTH CAROLINA			
Between 5-24%	Bertie	7,600	7,500	98
	VIRGINIA			
	Brunswick	5,100	5,000	98
	Charles City	2,000	2,000	100
	King William	3,900	3,900	100
	New Kent	4,200	4,100	98
	Northumberland	4,200	4,200	100
	Sussex	3,500	3,400	97
Station Totals		**629,400**	**623,900**	**99**
Net Weekly Circulation (1991)				**504,200**
Average Daily Circulation (1991)				**300,100**

Virginia—Portsmouth-Norfolk-Newport News

WAVY-TV

Ch. 10

Network Service: NBC.

Licensee: WAVY TV Inc., 300 Wavy St., Portsmouth, VA 23704.

Studio: 300 Wavy St., Portsmouth, VA 23704.

Telephone: 804-393-1010. **Fax:** 804-399-7628.

Technical Facilities: Channel No. 10 (192-198 MHz). Authorized power: 316-kw visual, 38.9-kw aural. Antenna: 990-ft. above av. terrain, 1026-ft. above ground, 1050-ft. above sea level.

Latitude	36°	49'	14"
Longitude	76°	30'	41"

Transmitter: 2865 Kings Hwy., Driver, VA.

Multichannel TV Sound: Stereo only.

Satellite Earth Stations: Transmit/receive Harris, 6.1-meter Ku-band; Andrew, 4.5-meter Ku & C-band; Harris, 3.5-meter Ku-band; Harris, 3.1-meter C-band; Andrew, DX Engineering, Harris, Microdyne receivers.

SNG Mobile Dish: Andrew, 2.4-meter Ku-band.

News Services: AP, UPI.

Ownership: LIN Television Corp. (Group Owner).

Began Operation: September 1, 1957. Sale to LIN Bcstg. by Tidewater Teleradio Inc. approved by FCC March 27, 1968.

Represented (sales): Blair Television.

Represented (legal): Covington & Burling.

Represented (engineering): Moffet, Larson & Johnson Inc.

Personnel:
Lyle Banks, President & General Manager.
Edward Munson, General Sales Manager.
Cheri Parsons, Local Sales Manager.
Dave Rogers, National Sales Manager.
Dave Overton, News Director.
Mike Mastrullo, Marketing Director.
Ted Hand, Chief Engineer.
Manny Munoz, Business Manager.
Jane Tucker, Program Coordinator.

Highest 30 Sec. Rate: $2500.

NETWORK BASE HOURLY RATE: $1000.

City of License: Portsmouth. **ADI:** Norfolk-Portsmouth-Newport News-Hampton. **Rank:** 43.

Total Households: ©MSI Consumer Market Data as of 1/1/91. TV Homes, TV% and Circulation ©1991 Arbitron. County coverage based on Arbitron study.

Net Weekly Circulation	State County	Total Households	TV Households Households	 %
	NORTH CAROLINA			
50% & Over	Camden	2,200	2,200	100
	Chowan	5,500	5,400	98
	Currituck	5,800	5,700	98
	Dare	9,600	9,400	98
	Gates	3,600	3,500	97
	Hertford	8,400	8,300	99
	Northampton	7,700	7,600	99
	Pasquotank	11,500	11,400	99
	Perquimans	4,400	4,400	100
	VIRGINIA			
	Accomack	12,500	12,300	98
	Gloucester	11,500	11,400	99
	Isle Of Wight	9,100	9,000	99
	James City	14,600	14,400	99
	Lancaster	4,600	4,500	98
	Mathews	3,900	3,800	97
	Northampton	5,700	5,600	98
	Southampton	8,100	8,000	99
	York	17,900	17,800	99
	Chesapeake City	50,200	49,800	99
	Hampton City	46,300	46,000	99
	Newport News City	61,600	61,300	100
	Norfolk City	94,800	94,100	99
	Portsmouth City	41,300	41,000	99
	Suffolk City	18,800	18,500	98
	Va Beach City	127,100	126,400	99
	NORTH CAROLINA			
Between 25-49%	Bertie	7,600	7,500	98
	VIRGINIA			
	Charles City	2,000	2,000	100
	Greensville	5,000	4,900	98
	Middlesex	3,600	3,500	97
	Northumberland	4,200	4,200	100
	Surry	2,200	2,200	100
	MARYLAND			
Between 5-24%	Somerset	7,000	6,900	99
	NORTH CAROLINA			
	Halifax	20,400	20,000	98
	Tyrrell	1,400	1,400	100
	VIRGINIA			
	Amelia	2,800	2,700	96
	Brunswick	5,100	5,000	98
	King And Queen	2,300	2,300	100
	King William	3,900	3,900	100
	New Kent	4,200	4,100	98
	Sussex	3,500	3,400	97
Station Totals		**661,900**	**655,800**	**99**
Net Weekly Circulation (1991)				**520,300**
Average Daily Circulation (1991)				**298,000**

WAVY-TV BPCT-1750 Granted 5/29/56

© American Map Corp., 14244

Virginia—Portsmouth-Norfolk-Newport News

WGNT

Ch. 27

Network Service: None, independent.

Licensee: Centennial Communications Inc., Box 1338, Portsmouth, VA 23705.

Studio: 1318 Spratley St., Portsmouth, VA 23704.

Telephone: 804-393-2501. **TWX:** 710-882-7526. **Fax:** 804-399-3303.

Technical Facilities: Channel No. 27 (548-554 MHz). Authorized power: 1440-kw max. visual, 144-kw max. aural. Antenna: 970-ft. above av. terrain, 1023-ft. above ground, 1049-ft. above sea level.

Latitude	36°	48'	43"
Longitude	76°	27'	49"

Transmitter: 5443 Nansemond Pkwy., Suffolk, VA.

Satellite Earth Stations: Comtech, 7.3-meter Ku & C-band; AFC, 3.7-meter Ku-band; TrueFocus, 4.9-meter Ku & C-band; Uni-mesh, 3.6-meter Ku & C-band; M/A-Com, Standard Agile Omni, Uniden receivers.

Ownership: Centennial Communications Inc.

Began Operation: October 1, 1961 as a non-commercial religious station. Began commercial operation July 1967. Sale to present owners approved by FCC May 22, 1989.

Represented (sales): Katz Television.

Represented (legal): Cohen & Berfield.

Personnel:
W. Howard Jernigan, President & Chief Operating Officer.
Bryan Rhodes, General Sales Manager.
Michael Strickland, Local Sales Manager.
Ken Reichenbach, Director of Engineering.
David Whitener, Program Director.
Vern Baker, Business Manager.
Jim Hartline, Chief Engineer.
Cindy Bonner, Data Services Manager.

Highest 30 Sec. Rate: $270.

City of License: Portsmouth. **ADI:** Norfolk-Portsmouth-Newport News-Hampton. **Rank:** 43.

Total Households: ©MSI Consumer Market Data as of 1/1/91. TV Homes, TV% and Circulation ©1991 Arbitron. County coverage based on Arbitron study.

Net Weekly Circulation	State County	Total Households	TV Households Households	TV Households %
	VIRGINIA			
50% & Over	Isle Of Wight	9,100	9,000	99
	Northampton	5,700	5,600	98
	Hampton City	46,300	46,000	99
	Norfolk City	94,800	94,100	99
	Portsmouth City	41,300	41,000	99
	Suffolk City	18,800	18,500	98
	NORTH CAROLINA			
Between 25-49%	Camden	2,200	2,200	100
	Chowan	5,500	5,400	98
	Currituck	5,800	5,700	98
	Dare	9,600	9,400	98
	Gates	3,600	3,500	97
	Hertford	8,400	8,300	99
	Pasquotank	11,500	11,400	99
	Perquimans	4,400	4,400	100

WGNT BPCT-4187 Granted 9/18/69 © American Map Corp., No. 1424

Net Weekly Circulation	State County	Total Households	TV Households Households	TV Households %
	VIRGINIA			
Between 25-49%	Accomack	12,500	12,300	98
	Gloucester	11,500	11,400	99
	James City	14,600	14,400	99
	Mathews	3,900	3,800	97
	Prince George	15,700	15,600	99
	Southampton	8,100	8,000	99
	Surry	2,200	2,200	100
	Sussex	3,500	3,400	97
	York	17,900	17,800	99
	Chesapeake City	50,200	49,800	99
	Newport News City	61,600	61,300	100
	Va Beach City	127,100	126,400	99
	NORTH CAROLINA			
Between 5-24%	Bertie	7,600	7,500	98
	Halifax	20,400	20,000	98
	Northampton	7,700	7,600	99
	VIRGINIA			
	Brunswick	5,100	5,000	98
	Charles City	2,000	2,000	100
	Greensville	5,000	4,900	98
	King And Queen	2,300	2,300	100
	King William	3,900	3,900	100
	Lancaster	4,600	4,500	98
	Middlesex	3,600	3,500	97
	Northumberland	4,200	4,200	100
Station Totals		**662,200**	**656,300**	**99**
Net Weekly Circulation (1991)				**284,700**
Average Daily Circulation (1991)				**105,000**

WRLH-TV

Ch. 35

Network Service: Fox.

Licensee: Act III Bcstg. of Richmond Inc., One CNN Center, Suite 800, South Tower, Atlanta, GA 30303.

Studio: 1925 Westmoreland St., Richmond, VA 23230.

Mailing Address: Box 11169, Richmond, VA 23230.

Telephones: 804-358-3535; 804-359-3510. **Fax:** 804-358-1495.

Technical Facilities: Channel No. 35 (596-602 MHz). Authorized power: 2588-kw max. & 1183-kw horizontal visual, 259-kw max. & 118-kw horizontal aural. Antenna: 1259-ft. above av. terrain, 1212-ft. above ground, 1514-ft. above sea level.

Latitude	37°	30'	22"
Longitude	77°	42'	03"

Transmitter: 15703 Midlothian Turnpike, Chesterfield.

Satellite Earth Stations: United Satellite Systems, 5-meter C-band; Comtech, 5-meter C-band; AFC, 3.6-meter Ku-band; Agile Omni receivers.

Ownership: Act III Broadcasting Inc. (Group Owner).

Began Operation: February 20, 1982. Sale to Gillett Group by Times Mirror Co. following merger with A. S. Abell Co. approved by FCC Sept. 4, 1986 (**Television Digest**, Vol. 26:28). Sale to A. S. Abell Co. by Television Corp. of Richmond approved by FCC April 24, 1985. Transfer to Busse Bcstg. approved 1987. Sale to present owner approved Sept. 9, 1988.

Represented (sales): Seltel Inc.

Represented (legal): Goldberg & Spector.

Personnel:
Don Richards, General Manager.
Brandt Minnick, General Sales Manager.
Joe Bowman, National Sales Manager.
Bill Finch, Program Director.
Dave Donahue, Promotion Director.
Vicky Coslo, Business Manager.
Cindy Creasy, Marketing Director.
Dave Donahue, Creative Services Manager.
Eldon Brown, Chief Engineer.

Rates: On request.

City of License: Richmond. **ADI:** Richmond. **Rank:** 63.

Total Households: ©MSI Consumer Market Data as of 1/1/91. TV Homes, TV% and Circulation ©1991 Arbitron. County coverage based on Arbitron study.

Net Weekly Circulation	State County	Total Households	TV Households	TV Households %
	VIRGINIA			
50% & Over	Amelia	2,800	2,700	96
	Brunswick	5,100	5,000	98
	Charles City	2,000	2,000	100
	Chesterfield	72,100	71,800	100
	Dinwiddie	21,800	21,500	99
	Fluvanna	4,400	4,300	98
	Goochland	4,500	4,400	98
	Hanover	20,400	20,100	99
	Henrico	81,700	81,100	99
	King William	3,900	3,900	100
	Louisa	7,200	7,100	99
	Lunenburg	4,200	4,100	98
	New Kent	4,200	4,100	98
	Nottoway	5,300	5,200	98
	Powhatan	4,100	4,000	98
	Prince Edward	5,400	5,300	98
	Prince George	15,700	15,600	99
	Richmond City	89,700	89,100	99

WRLH-TV 8PCT—861230KF Granted 3/26/87 © American Map Corp., No. 14244

Net Weekly Circulation	State County	Total Households	TV Households	TV Households %
	VIRGINIA			
Between 25-49%	Buckingham	4,100	4,000	98
	Caroline	6,700	6,600	99
	Cumberland	3,000	2,900	97
	King And Queen	2,300	2,300	100
	Northumberland	4,200	4,200	100
	Orange	7,900	7,800	99
	Richmond	2,800	2,800	100
	Surry	2,200	2,200	100
	Sussex	3,500	3,400	97
	VIRGINIA			
Between 5-24%	Albemarle	41,900	41,300	99
	Appomattox	4,800	4,700	98
	Charlotte	4,100	4,000	98
	Essex	3,200	3,100	97
	Greene	3,400	3,300	97
	Greensville	5,000	4,900	98
	James City	14,600	14,400	99
	Lancaster	4,600	4,500	98
	Madison	4,100	4,000	98
	Mecklenburg	10,800	10,600	98
	Middlesex	3,600	3,500	97
	Westmoreland	6,200	6,100	98
Station Totals		**497,500**	**491,900**	**99**
Net Weekly Circulation (1991)				**247,500**
Average Daily Circulation (1991)				**109,700**

There is no more visible place for your advertising message than the pages of the
Television & Cable Factbook

WTVR-TV

Ch. 6

Network Service: CBS.

Licensee: Roy H. Park Bcstg. of Virginia Inc., Box 11064, Richmond, VA 23230.

Studio: 3301 W. Broad St., Richmond, VA 23230.

Telephone: 804-254-3600. **TWX:** 710-956-0178. **Fax:** 804-254-3699.

Technical Facilities: Channel No. 6 (82-88 MHz). Authorized power: 100-kw visual, 15.1-kw aural. Antenna: 840-ft. above av. terrain, 844-ft. above ground, 1049-ft. above sea level.

Latitude	37°	34'	00"
Longitude	77°	28'	36"

Transmitter: Tilden St. & Cutshaw Ave.

Satellite Earth Station: In operation.

AM Affiliate: WTVR, 5-kw, 1380 kHz (CBS).

FM Affiliate: WTVR-FM, 50-kw, 98.1 MHz (No. 251), 844-ft.

News Services: AP, Group W Newsfeed, UPI.

Ownership: Park Communications Inc. (Group Owner).

Began Operation: April 15, 1948. Sale to present owner by Wilbur M. Havens approved Oct. 13, 1965 by FCC (**Television Digest**, Vol. 5:42).

Represented (sales): Blair Television.

Represented (legal): Wiley, Rein & Fielding.

Personnel:
Richard Pegram, Executive Vice President & General Manager.
Wanda Lewis, Vice President, Sales.
Armand Grez, National Sales Manager.
Linda Jones, Regional Sales Manager.
Elliott Wiser, News Director.
Don LaCombe, Program & Operations Manager.
John Gill, Promotion Director.
Jim Berryman, Business Manager.
Ken Miller, Chief Engineer.

Rates: On request.

City of License: Richmond. **ADI:** Richmond. **Rank:** 63.

Total Households: ©MSI Consumer Market Data as of 1/1/91. TV Homes, TV% and Circulation ©1991 Arbitron. County coverage based on Arbitron study.

Net Weekly Circulation	State County	Total Households	TV Households	%
	VIRGINIA			
50% & Over	Albemarle	41,900	41,300	99
	Amelia	2,800	2,700	96
	Augusta	33,700	33,400	99
	Brunswick	5,100	5,000	98
	Buckingham	4,100	4,000	98
	Caroline	6,700	6,600	99
	Charles City	2,000	2,000	100
	Chesterfield	72,100	71,800	100
	Cumberland	3,000	2,900	97
	Dinwiddie	21,800	21,500	99
	Essex	3,200	3,100	97
	Fluvanna	4,400	4,300	98
	Goochland	4,500	4,400	98
	Greene	3,400	3,300	97
	Greensville	5,000	4,900	98
	Hanover	20,400	20,100	99
	Henrico	81,700	81,100	99
	King And Queen	2,300	2,300	100
	King William	3,900	3,900	100
	Lancaster	4,600	4,500	98
	Louisa	7,200	7,100	99
	Lunenburg	4,200	4,100	98

WTVR-TV BMPCT-882 Granted 12/12/52 © American Map Corp., No. 14244

Net Weekly Circulation	State County	Total Households	TV Households	%
50% & Over	Madison	4,100	4,000	98
	Middlesex	3,600	3,500	97
	New Kent	4,200	4,100	98
	Northumberland	4,200	4,200	100
	Nottoway	5,300	5,200	98
	Orange	7,900	7,800	99
	Powhatan	4,100	4,000	98
	Prince Edward	5,400	5,300	98
	Prince George	15,700	15,600	99
	Richmond	2,800	2,800	100
	Spotsylvania	23,000	22,800	99
	Sussex	3,500	3,400	97
	Westmoreland	6,200	6,100	98
	Richmond City	89,700	89,100	99
	VIRGINIA			
Between 25-49%	Gloucester	11,500	11,400	99
	James City	14,600	14,400	99
	Mecklenburg	10,800	10,600	98
	Nelson	4,400	4,300	98
	Rockingham	30,000	29,700	99
	Surry	2,200	2,200	100
	VIRGINIA			
Between 5-24%	Accomack	12,500	12,300	98
	Culpeper	9,200	9,100	99
	King George	4,400	4,400	100
	Mathews	3,900	3,800	97
	Page	8,000	8,000	100
	Shenandoah	12,000	11,900	99

(Continued on page A-1205)

Station Totals	775,700	767,700	99
Net Weekly Circulation (1991)			464,300
Average Daily Circulation (1991)			250,900

WWBT

Ch. 12

Network Service: NBC.

Licensee: Jefferson-Pilot Communications Co. of Virginia, 5710 Midlothian Pike, Richmond, VA 23225.

Studio: 5710 Midlothian Pike, Richmond, VA 23225.

Mailing Address: Box 12, Richmond, VA 23201.

Telephone: 804-203-1212. **Fax:** 804-230-2793.

Technical Facilities: Channel No. 12 (204-210 MHz). Authorized power: 316-kw visual, 63.2-kw aural. Antenna: Circularly polarized, 790-ft. above av. terrain, 790-ft. above ground, 1000-ft. above sea level.

Latitude	37°	30'	22.50"
Longitude	77°	30'	11.95"

Transmitter: 5710 Midlothian Pike.

Multichannel TV Sound: Stereo only.

Satellite Earth Stations: Satcom Technologies, 9.2-meter C-band; Harris, 5-meter Ku-band; Harris, Microwave Assoc. receivers.

SNG Mobile Dish: Satcom, 2.4-meter Ku-band.

News Services: AP, Conus, NBC, UPI.

Ownership: Jefferson-Pilot Communications Co. (Group Owner).

Began Operation: April 29, 1956. Sale to Jefferson Standard Bcstg. by Richmond Television Corp. approved Oct. 16, 1968 (**Television Digest**, Vol. 8:43).

Represented (sales): Petry Television Inc.

Represented (legal): Wiley, Rein & Fielding.

Represented (engineering): A. D. Ring & Associates.

Personnel:
John Shreves, Vice President & General Manager.
David G. Frasier, Broadcast Operations Manager.
Ellen Shuler, General Sales Manager.
Harvey Powers, News Director.
Mary MacMillan, Marketing Manager.
Paul Escobar, Controller.

Highest 30 Sec. Rate: $2500.

NETWORK BASE HOURLY RATE: $925.

City of License: Richmond. **ADI:** Richmond. **Rank:** 63.

Total Households: ©MSI Consumer Market Data as of 1/1/91. TV Homes, TV% and Circulation ©1991 Arbitron. County coverage based on Arbitron study.

Net Weekly Circulation	State County	Total Households	TV Households	%
	VIRGINIA			
50% & Over	Amelia	2,800	2,700	96
	Brunswick	5,100	5,000	98
	Buckingham	4,100	4,000	98
	Caroline	6,700	6,600	99
	Charles City	2,000	2,000	100
	Chesterfield	72,100	71,800	100
	Cumberland	3,000	2,900	97
	Dinwiddie	21,800	21,500	99
	Essex	3,200	3,100	97
	Fluvanna	4,400	4,300	98
	Goochland	4,500	4,400	98
	Hanover	20,400	20,100	99
	Henrico	81,700	81,100	99
	King And Queen	2,300	2,300	100
	King William	3,900	3,900	100
	Lancaster	4,600	4,500	98
	Louisa	7,200	7,100	99

Net Weekly Circulation	State County	Total Households	TV Households	%
50% & Over	Lunenburg	4,200	4,100	98
	New Kent	4,200	4,100	98
	Nottoway	5,300	5,200	98
	Powhatan	4,100	4,000	98
	Prince Edward	5,400	5,300	98
	Prince George	15,700	15,600	99
	Richmond	2,800	2,800	100
	Sussex	3,500	3,400	97
	Richmond City	89,700	89,100	99
	VIRGINIA			
Between 25-49%	Albemarle	41,900	41,300	99
	Augusta	33,700	33,400	99
	Greene	3,400	3,300	97
	Greensville	5,000	4,900	98
	James City	14,600	14,400	99
	Mecklenburg	10,800	10,600	98
	Middlesex	3,600	3,500	97
	Nelson	4,400	4,300	98
	Northumberland	4,200	4,200	100
	Orange	7,900	7,800	99
	Rockingham	30,000	29,700	99
	Spotsylvania	23,000	22,800	99
	Surry	2,200	2,200	100
	Westmoreland	6,200	6,100	98
	VIRGINIA			
Between 5-24%	Amherst	10,300	10,200	99
	Gloucester	11,500	11,400	99
	King George	4,400	4,400	100
	Madison	4,100	4,000	98
	Page	8,000	8,000	100
	Southampton	8,100	8,000	99
	York	17,900	17,800	99
Station Totals		**639,900**	**633,200**	**99**
Net Weekly Circulation (1991)				**415,800**
Average Daily Circulation (1991)				**238,900**

Become a Subscriber to the information service—from the publishers of Television Digest—that will keep *you* informed about the consumer AUDIO industry in less than 20 minutes per week...



AUDIO WEEK

Finally, your chance to receive *focused* consumer audio coverage. Coverage that's supervised by Television Digest editorial director Dave Lachenbruch, "recognized by those in the press and at the major hardware companies as the dean of electronics reporters" (Videography) *and* by **Audio Week** managing editor Paul Gluckman, formerly editor of Audio Times magazine. They lead a team of veteran correspondents in New York, Washington, Tokyo, Frankfurt and London, and bring you the same caliber of *audio* news coverage as has won Television Digest such widespread recognition in covering television, cable and video consumer electronics.

Audio Week's sole purpose is to inform *you,* the consumer audio decision-maker. **Audio Week** carries *no* advertising. Our intent is strictly to provide you with the *one* "must-have" information tool that will give you a leg up on your competition. Every week in **Audio Week,** you'll get up-to-the-minute coverage of all major audio issues. Forthright, hard-hitting, independent reporting! **Audio Week** is responsible *only* to its subscribers. Responsible only to *you.* Responsible for producing the facts, without coloration or outside influence. Just as we've done with our other information services for the 44 years we've been in business.

Audio Week is already developing a one-of-a-kind Audio Industry Index of Leading Economic Indicators with the help of The Verity Group, a noted Los Angeles-based market research and consulting firm. **Audio Week** and Verity systematically canvass a predetermined sample of audio retailers representing a cross-section of the industry, and report each week on various trends in unit sales, inventories and store traffic (the very information that has been so difficult to come by in the past!). Each week's Index offers insights into the ups and downs of major audio product categories. **Audio Week** also brings you the latest export and Commerce Department statistics. And plans are in the works for the near future to track factory unit sales and inventories as well.

11 WAYS YOU WILL BENEFIT *PERSONALLY* FROM SUBSCRIBING TO AUDIO WEEK...

1. You'll stay on top of your fiercely-competitive industry with weekly "focused" coverage.

2. You'll be part of a weekly forum of other executives who make audio their number one priority.

3. You'll be *better* informed—your business decisions will be more solidly based—your subscription will pay for itself again and again.

4. You'll get the news ahead of your competitors who depend on slower and less independent news sources.

5. You'll keep up with audio retailing week-by-week by following the Industry Index of Leading Economic Indicators that **Audio Week** will carry as a regular back-page feature.

6. You'll get weekly reports of personnel changes throughout the audio industry—you'll follow the careers of the movers and shakers.

7. You'll receive independent, provocative reporting from a publication supported *only* by its subscribers.

8. You'll be in touch with all major audio issues, providing you with an impressive and continuous grasp of your industry.

9. You'll take advantage of our wealth of editorial experience, sustained over nearly half a century of communications and high-technology journalism, giving you *trustworthy* information.

10. You'll receive comprehensive weekly coverage *for a whole year* at a cost that is probably less than you would spend for a very brief business trip.

11. You'll have the option of receiving **Audio Week** via first class mail or via electronic or facsimile delivery anywhere in the world on the day of publication.

WRIC-TV

(formerly WXEX)

Ch. 8

Network Service: ABC.

Licensee: Nationwide Communications Inc., One Nationwide Plaza, Columbus, OH 43216.

Studio: Arboretum Pl., Richmond, VA 23236.

Telephone: 804-330-8888. **Fax:** 804-330-8881.

Technical Facilities: Channel No. 8 (180-186 MHz). Authorized power: 269-kw visual, 26.9-kw aural. Antenna: 1052-ft. above av. terrain, 999-ft. above ground, 1356-ft. above sea level.

Latitude	37°	30'	46"
Longitude	77°	36'	06"

Transmitter: 23 Sesame St., Midlothian District.

Multichannel TV Sound: Stereo only.

Satellite Earth Stations: Andrew, 7-meter C-band; Comtech, 5-meter C-band; Scientific-Atlanta, 4.5-meter Ku & C-band; RF Systems, 3-meter Ku-band; Avantek, Drake, M/A-Com, Scientific-Atlanta receivers.

News Services: ABC, AP, CNN, NIWS.

Ownership: Nationwide Communications Inc. (Group Owner).

Began Operation: August 15, 1955. Sold to Nationwide Communications Inc. by Thomas G. Tinsley Jr. & Assoc. in 1968 (**Television Digest**, Vol. 7:45).

Represented (sales): Katz Television.

Represented (legal): Fletcher, Heald & Hildreth.

Personnel:
Joseph Lewin, General Manager.
Timothy Frame, General Sales Manager.
Claudia Brooks, National Sales Manager.
Tom Beauchamp, Chief Engineer.
Lauren Bacigalupi, Promotion Director.
Janet South, Business Manager.
Sandhi Kozsuch, Director of Operations.

Highest 30 Sec. Rate: $2000.

NETWORK BASE HOURLY RATE: $950.

City of License: Petersburg. **ADI:** Richmond. **Rank:** 63.

Total Households: ©MSI Consumer Market Data as of 1/1/91. TV Homes, TV% and Circulation ©1991 Arbitron. County coverage based on Arbitron study.

Net Weekly Circulation	State County	Total Households	TV Households	%
	VIRGINIA			
50% & Over	Albemarle	41,900	41,300	99
	Amelia	2,800	2,700	96
	Brunswick	5,100	5,000	98
	Buckingham	4,100	4,000	98
	Caroline	6,700	6,600	99
	Charles City	2,000	2,000	100
	Chesterfield	72,100	71,800	100
	Cumberland	3,000	2,900	97
	Dinwiddie	21,800	21,500	99
	Essex	3,200	3,100	97
	Fluvanna	4,400	4,300	98
	Goochland	4,500	4,400	98
	Greensville	5,000	4,900	98
	Hanover	20,400	20,100	99
	Henrico	81,700	81,100	99
	King And Queen	2,300	2,300	100
	King William	3,900	3,900	100
	Lancaster	4,600	4,500	98

WRIC-TV BPCT-5022 Granted 5/19/77

© American Map Corp., No. 1424

Net Weekly Circulation	State County	Total Households	TV Households	%
50% & Over	Louisa	7,200	7,100	99
	Lunenburg	4,200	4,100	98
	Middlesex	3,600	3,500	97
	New Kent	4,200	4,100	98
	Northumberland	4,200	4,200	100
	Nottoway	5,300	5,200	98
	Orange	7,900	7,800	99
	Powhatan	4,100	4,000	98
	Prince Edward	5,400	5,300	98
	Prince George	15,700	15,600	99
	Richmond	2,800	2,800	100
	Sussex	3,500	3,400	97
	Richmond City	89,700	89,100	99
	VIRGINIA			
Between 25-49%	Augusta	33,700	33,400	99
	Gloucester	11,500	11,400	99
	Greene	3,400	3,300	97
	James City	14,600	14,400	99
	Madison	4,100	4,000	98
	Mecklenburg	10,800	10,600	98
	Nelson	4,400	4,300	98
	Spotsylvania	23,000	22,800	99
	Surry	2,200	2,200	100
	Westmoreland	6,200	6,100	98
	NORTH CAROLINA			
Between 5-24%	Halifax	20,400	20,000	98
	VIRGINIA			
	Appomattox	4,800	4,700	98
	Rockingham	30,000	29,700	99
	Southampton	8,100	8,000	99
	Stafford	18,500	18,300	99
	York	17,900	17,800	99
Station Totals		660,900	653,600	99
Net Weekly Circulation (1991)				421,500
Average Daily Circulation (1991)				241,000

WDBJ

Ch. 7

•YOUR HOMETOWN STATION•

WDBJ7

Network Service: CBS.

Licensee: WDBJ Television Inc., Box 7, Roanoke, VA 24022-0007.

Studio: 2001 Colonial Ave. SW, Roanoke, VA 24015.

Mailing Address: Box 7, Roanoke, VA 24022-0007.

Telephone: 703-344-7000. **Fax:** 703-344-5097.

Technical Facilities: Channel No. 7 (174-180 MHz). Authorized power: 316-kw visual, 62.5-kw aural. Antenna: 2000-ft. above av. terrain, 146-ft. above ground, 3936-ft. above sea level.

Latitude	37°	11'	42"
Longitude	80°	09'	22"

Transmitter: On Poor Mountain, 13-mi. SW of city.

Multichannel TV Sound: Planned.

Satellite Earth Stations: Transmit/receive Andrew, 5.6-meter Ku-band; Scientific-Atlanta, 7-meter C-band; Harris, 6.1-meter C-band; Scientific-Atlanta, 4.6-meter C-band; AFC, 3.7-meter Ku-band; Harris, M/A-Com, Scientific-Atlanta receivers.

SNG Mobile Dish: Andrew, 2.4-meter Ku-band.

News Services: AP, CBS, Conus, UPI, WSI.

Ownership: Schurz Communications Inc. (Group Owner).

Began Operation: October 3, 1955. Sale to present owner by Times World Corp. approved by FCC Oct. 29, 1969 (**Television Digest**, Vol. 9:44).

Represented (sales): Harrington, Righter & Parsons Inc.

Represented (legal): Brown, Finn & Nietert.

Represented (engineering): David L. Steel & Associates.

Personnel:
Robert G. Lee, President & General Manager.
George Bassett, Director, Sales & Marketing.
Joan Turner, Local Sales Manager.
Carl Guffey, Director of Engineering & Operations.
James N. Shaver, News Director.
Kay Hall, Director of Programming.
Edward Allen, Business Manager.
Mel Mayfield, Director of Research & Development.
Glenn Saunders, Chief Engineer.
Ellen Bishop, Traffic Manager.

Rates: On request.

City of License: Roanoke. **ADI:** Roanoke-Lynchburg. **Rank:** 68.

Total Households: ©MSI Consumer Market Data as of 1/1/91. TV Homes, TV% and Circulation ©1991 Arbitron. County coverage based on Arbitron study.

Net Weekly Circulation	State County	Total Households	TV Households	
			Households	%
	VIRGINIA			
50% & Over	Alleghany	9,400	9,300	99
	Amherst	10,300	10,200	99

WDBJ BMPCT—3023 Granted 4/14/56

©American Map Corp., No. 14244

Net Weekly Circulation	State County	Total Households	TV Households	
			Households	%
50% & Over	Appomattox	4,800	4,700	98
	Bath	1,800	1,800	100
	Bedford	17,300	17,100	99
	Bland	2,200	2,100	95
	Botetourt	9,500	9,400	99
	Campbell	42,500	42,100	99
	Carroll	9,700	9,500	98
	Charlotte	4,100	4,000	98
	Craig	1,500	1,500	100
	Floyd	4,800	4,700	98
	Franklin	13,700	13,500	99
	Giles	6,300	6,200	98
	Grayson	9,300	9,200	99
	Halifax	12,400	12,200	98
	Henry	28,800	28,500	99
	Highland	1,100	1,100	100
	Montgomery	28,100	27,800	99
	Pittsylvania	40,900	40,400	99
	Pulaski	12,800	12,700	99
	Roanoke	80,700	80,200	99
	Rockbridge	10,400	10,300	99
	Tazewell	17,300	17,100	99
	Wythe	9,800	9,700	99
	WEST VIRGINIA			
	Greenbrier	14,500	14,300	99
	Mercer	27,400	27,100	99
	Monroe	4,900	4,800	98
	Pocahontas	3,700	3,600	97
	Summers	5,200	5,100	98
	NORTH CAROLINA			
Between 25-49%	Rockingham	34,100	33,800	99

(Continued on page A-1205)

Station Totals	**635,500**	**628,000**	**99**
Net Weekly Circulation (1991)			**412,600**
Average Daily Circulation (1991)			**261,400**

VIRGINIA'S NUMBER ONE NEWS

More people watch News 7 at 6 than any other Virginia newscast.

Source: NSI May '91

•YOUR HOMETOWN STATION•

WDBJ7

WEFC

Ch. 38

Network Service: None, independent.

Licensee: Vine & Branch Inc., 612 Bullitt Ave. SE, Roanoke, VA 24013.

Studio: 612 Bullitt Ave. SE, Roanoke, VA 24013.

Telephone: 703-982-3694.

Technical Facilities: Channel No. 38 (614-620 MHz). Authorized power: 1334-kw max. visual, 66.7-kw max. aural. Antenna: 2022-ft. above av. terrain, 166-ft. above ground, 3926-ft. above sea level.

Latitude	37°	11'	35"
Longitude	80°	09'	29"

Transmitter: Poor Mountain Communications site.

Satellite Earth Stations: Scientific-Atlanta, 4.6-meter C-band; M/A-Com, 3.2-meter Ku-band; M/A-Com, Microdyne, Scientific-Atlanta receivers.

Ownership: Vine & Branch Inc.

Began Operation: January 3, 1986.

Represented (legal): Baraff, Koerner, Olender & Hochberg, P.C.

Represented (engineering): Lechman & Johnson Inc.

Personnel:
C. Kenneth Wright, President & General Manager.
Andrew Wright, Station Manager.
Donald Scholefield, Chief Engineer.
Kevin Kays, Local Sales Manager.
Liz Dowdy, Business Manager.

Highest 30 Sec. Rate: $65.

City of License: Roanoke. **ADI:** Roanoke-Lynchburg. **Rank:** 68.

Total Households: ©MSI Consumer Market Data as of 1/1/91. TV Homes, TV% and Circulation ©1991 Arbitron. County coverage based on Arbitron study.

WEFC BMPCT—840423KF Granted 6/4/85 © American Map Corp., No. 14244

Net Weekly Circulation	State County	Total Households	TV Households Households	TV Households %
	VIRGINIA			
Between 5-24%	Appomattox	4,800	4,700	98
Station Totals		4,800	4,700	98
Net Weekly Circulation (1991)				9,400
Average Daily Circulation (1991)				2,900

WSLS-TV

Ch. 10

Network Service: NBC.

Licensee: Park Communications Inc., Church Ave. at 3rd St., Roanoke, VA 24011.

Studio: Church Ave. at 3rd St., Roanoke, VA 24011.

Mailing Address: Box 2161, Roanoke, VA 24009.

Telephone: 703-981-9110. **TWX:** 710-870-0428.

Technical Facilities: Channel No. 10 (192-198 MHz). Authorized power: 316-kw visual, 47-kw aural. Antenna: 2000-ft. above av. terrain, 268-ft. above ground, 3988-ft. above sea level.

Latitude	37°	12'	02"
Longitude	80°	08'	55"

Transmitter: Poor Mountain, approx. 13-mi. SW of Roanoke.

Multichannel TV Sound: Stereo only.

Satellite Earth Stations: 4 in operation; Harris, M/A-Com receivers.

News Services: AP, Business Day, NBC, NIWS.

Ownership: Park Communications Inc. (Group Owner).

Began Operation: December 11, 1952. Sale to present owner by Shenandoah Life Insurance Co. approved by FCC Sept. 10, 1969 (**Television Digest**, Vol. 9:36, 37).

Represented (sales): Blair Television.

Represented (engineering): A. D. Ring & Associates, P.C.

Personnel:
James L. DeSchepper, Vice President & General Manager.
Pierre (Pete) Watkins, General Sales Manager.
Mike Berkey, Engineering Manager.
Maru Warren, Program Director.
Mark Leslie, Promotion Director.

Highest 30 Sec. Rate: $550.

NETWORK BASE HOURLY RATE: $850.

City of License: Roanoke. **AOI:** Roanoke-Lynchburg. **Rank:** 68.

Total Households: ©MSI Consumer Market Data as of 1/1/91. TV Homes, TV% and Circulation ©1991 Arbitron. County coverage based on Arbitron study.

Net Weekly Circulation	State County	Total Households	TV Households	%
	VIRGINIA			
50% & Over	Alleghany	9,400	9,300	99
	Amherst	10,300	10,200	99
	Appomattox	4,800	4,700	98
	Bath	1,800	1,800	100
	Bedford	17,300	17,100	99
	Botetourt	9,500	9,400	99
	Campbell	42,500	42,100	99
	Carroll	9,700	9,500	98
	Charlotte	4,100	4,000	98
	Craig	1,500	1,500	100
	Floyd	4,800	4,700	98
	Franklin	13,700	13,500	99
	Giles	6,300	6,200	98
	Grayson	9,300	9,200	99
	Halifax	12,400	12,200	98
	Henry	28,800	28,500	99
	Highland	1,100	1,100	100
	Montgomery	28,100	27,800	99
	Patrick	6,600	6,500	98
	Pittsylvania	40,900	40,400	99

WSLS-TV BPCT-5093 Granted 7/14/78

© American Map Corp., 14244

Net Weekly Circulation	State County	Total Households	TV Households	%
50% & Over	Pulaski	12,800	12,700	99
	Roanoke	80,700	80,200	99
	Rockbridge	10,400	10,300	99
	Wythe	9,800	9,700	99
	NORTH CAROLINA			
Between 25-49%	Caswell	7,400	7,300	99
	VIRGINIA			
	Bland	2,200	2,100	95
	Nelson	4,400	4,300	98
	WEST VIRGINIA			
	Greenbrier	14,500	14,300	99
	Monroe	4,900	4,800	98
	Pendleton	3,000	2,900	97
	Pocahontas	3,700	3,600	97
	NORTH CAROLINA			
Between 5-24%	Alamance	41,800	41,500	99
	Alleghany	3,900	3,800	97
	Rockingham	34,100	33,800	99
	TENNESSEE			
	Johnson	5,600	5,500	98
	VIRGINIA			
	Augusta	33,700	33,400	99
	Buckingham	4,100	4,000	98
	Lunenburg	4,200	4,100	98
	Mecklenburg	10,800	10,600	98
	Prince Edward	5,400	5,300	98
	Smyth	11,900	11,800	99
	Tazewell	17,300	17,100	99
	WEST VIRGINIA			
	Mercer	27,400	27,100	99
	Summers	5,200	5,100	98
Station Totals		**622,100**	**615,000**	**99**
Net Weekly Circulation (1991)				**346,900**
Average Daily Circulation (1991)				**191,100**

WVFT

Ch. 27

(Satellite of WJPR, Lynchburg, VA)

Network Service: Fox.

Licensee: Roanoke-Lynchburg TV Acquisition Corp., 2820 Linkhorne Drive, Lynchburg, VA 24503.

Studio: 2618 Colonial Ave., Roanoke, VA 24015.

Telephones: 703-345-7227; 804-384-0021. **Fax:** 804-384-0103.

Technical Facilities: Channel No. 27 (548-554 MHz). Authorized power: 1242-kw visual, 124.2-kw aural. Antenna: 2049-ft. above av. terrain, 249-ft. above ground, 3988-ft. above sea level.

Latitude	37°	11'	46"
Longitude	80°	09'	16"

Holds CP for change to 1230-kw max. visual, 2195-ft. above av. terrain, 180-ft. above ground, 3734-ft. above sea level, lat. 37° 11' 46", long. 80° 09' 16", transmitter to 13.1-mi. from Roanoke at 246°T. BMPCT-880115KF.

Transmitter: Poor Mountain, S of Roanoke.

Multichannel TV Sound: Stereo only.

Satellite Earth Station: Comtech, 3.5-meter; Chapparal receivers.

Ownership: Roanoke-Lynchburg TV Acquisition Corp. (Group Owner).

Began Operation: November 11, 1986. Sale to present owners by Family Group Ltd. approved by FCC Aug. 27, 1990.

Represented (sales): Seltel Inc.

Represented (legal): Birch, Horton, Bittner & Cherot.

Personnel:
Robb Gray Jr., Vice President & General Manager.
Jim Prestwood, General Sales Manager.
Kipp Preston, Program Director.

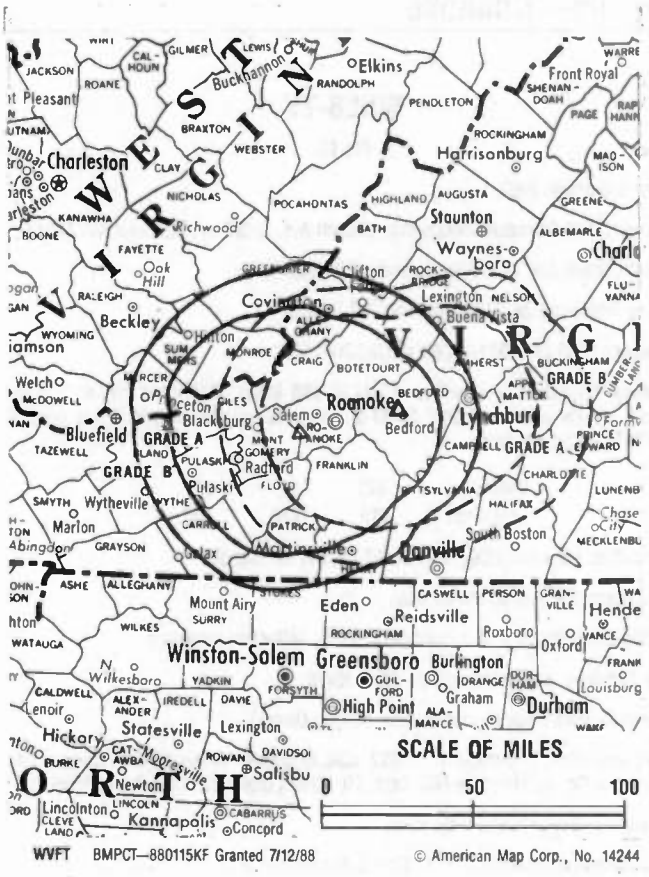

Tammy Glenn, Business Manager.
Robert Jenkins, Chief Engineer.
Ron Wich, Promotion Director.

Highest 30 Sec. Rate: $100.

Arbitron Data: Included with WJPR, Lynchburg, VA.

City of License: Roanoke. **ADI:** Roanoke-Lynchburg. **Rank:** 68.

WCYB-TV, Bristol-Kingsport-Johnson City, TN
(Arbitron Data Continued)

Net Weekly Circulation	State County	Total Households	TV Households	%
	TENNESSEE			
Between 5-24%	Hamblen	21,200	21,000	99
	Jefferson	12,900	12,800	99
	VIRGINIA			
	Grayson	9,300	9,200	99
	Wythe	9,800	9,700	99

WTVR-TV, Richmond
(Arbitron Data Continued)

Net Weekly Circulation	State County	Total Households	TV Households	%
	VIRGINIA			
Between 5-24%	Southampton	8,100	8,000	99
	Stafford	18,500	18,300	99
	Warren	9,600	9,500	99
	York	17,900	17,800	99
	Newport News City	61,600	61,300	100
	Suffolk City	18,800	18,500	98

WDBJ, Roanoke
(Arbitron Data Continued)

Net Weekly Circulation	State County	Total Households	TV Households	%
	VIRGINIA			
Between 25-49%	Nelson	4,400	4,300	98
	Patrick	6,600	6,500	98
	Smyth	11,900	11,800	99
	WEST VIRGINIA			
	Pendleton	3,000	2,900	97
	NORTH CAROLINA			
Between 5-24%	Alleghany	3,900	3,800	97
	Caswell	7,400	7,300	99
	VIRGINIA			
	Augusta	33,700	33,400	99
	Buckingham	4,100	4,000	98
	Lunenburg	4,200	4,100	98
	Mecklenburg	10,800	10,600	98
	Prince Edward	5,400	5,300	98
	Russell	11,700	11,500	98
	Wise	17,000	16,800	99
	WEST VIRGINIA			
	Raleigh	32,100	31,700	99

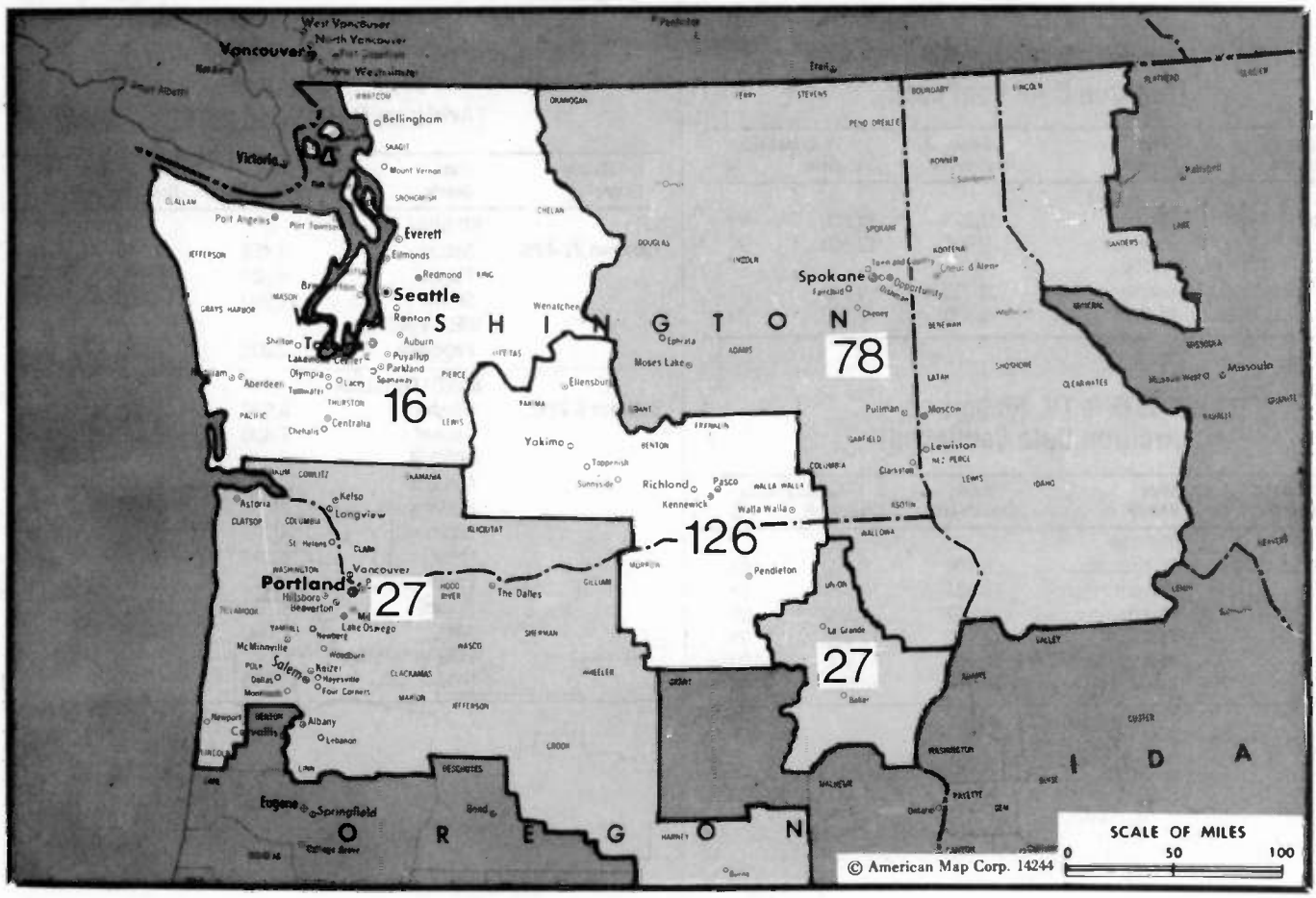

Market	Arbitron AOI TV Households	Rank	Market Area Commercial TV Stations
Seattle-Tacoma, WA	1,311,600	16	KBGE (33), KCPQ (13), KING-TV (5), KIRO-TV (7), KOMO-TV (4), KSTW (11), KTBW-TV (20), KTZZ-TV (22), KVOS-TV (12)
Portland, OR	814,900	27	KATU (2), KBSP-TV (22), KGW-TV (8), KNMT (24), KOIN-TV (6), KPDX (49), KPTV (12), KUTF (32)
Spokane, WA	321,300	78	KAYU-TV (28), KCWT (27), KHQ-TV (6), KREM-TV (2), KXLY-TV (4)
Yakima, WA	168,200	126	KAPP (35), KEPR-TV (19), KIMA-TV (29), KLEW-TV (3), KNDO (23), KNDU (25), KVEW (42)

State Cross Reference List

Communities that receive programs of stations that are located elsewhere.

KEPR-TV, Kennewick	See Pasco, WA
KNDU, Kennewick	See Richland, WA
KNDU, Pasco	See Richland, WA
KVEW, Pasco	See Kennewick, WA
KEPR-TV, Richland	See Pasco, WA
KVEW, Richland	See Kennewick, WA
KBGE, Seattle	See Bellevue, WA
KCWT, Spokane	See Wenatchee, WA
KCPQ, KSTW & KTBW-TV, Tacoma	See Seattle, WA

Washington Station Totals as of October 1, 1991

	VHF	UHF	TOTAL
Commercial Television Stations	9	12	21
Educational Television Stations	3	4	7
	12	16	28

Washington—Bellevue

KBGE

Ch. 33

Network Service: None, independent.

Licensee: Gill Communications & Robert Gill Communications L.P., 9620 Rainier Ave. S, Seattle, WA 98118.

Studio: 9620 Rainier Ave. S, Seattle, WA 98118.

Telephone: 206-725-3202.

Technical Facilities: Channel No. 33 (584-590 MHz). Authorized power: 14.82-kw max. visual. Antenna: 938-ft. above av. terrain, 945-ft. above ground, 1060-ft. above sea level.

Latitude	47°	36'	17"
Longitude	122°	19'	46"

Requests modification of CP for change to 3813-kw max. visual, 1083-ft. above av. terrain, 1089-ft. above ground, 1204-ft. above sea level. BMPCT-890714KF.

Transmitter: Top of Columbia Center, 701 5th Ave., Seattle.

Ownership: Robert Gill, Debtor-in-Possession.

Began Operation: May 17, 1989.

Represented (engineering): Moffet, Larson & Johnson.

Personnel:
Robert Gill, General Manager.
Jill Smith, General Sales Manager.
Lee Penski, Chief Engineer.

Rates: On request.

Arbitron Data: Not available.

KBGE BMPCT-870312KF Granted 1/31/89

© American Map Corp., No. 14244

City of License: Bellevue. **ADI:** Seattle-Tacoma. **Rank:** 16.

KVOS-TV

Ch. 12

Network Service: None, independent.

Licensee: ACKO Inc., 1151 Ellis St., Bellingham, WA 98225.

Studio: 1151 Ellis St., Bellingham, WA 98225.

Telephones: 206-671-1212; 604-681-1212. **TWX:** 152113.

Technical Facilities: Channel No. 12 (204-210 MHz). Authorized power: 229-kw visual, 45.7-kw aural. Antenna: 2370-ft. above av. terrain, 141-ft. above ground, 2550-ft. above sea level.

Latitude	48°	40'	40"
Longitude	122°	49'	48"

Transmitter: Mount Constitution, Orcas Island, WA.

Multichannel TV Sound: Stereo only.

Satellite Earth Stations: Harris, 7-meter; Microdyne, 7-meter; Microdyne receivers.

News Services: AP, Canadian Press, CBS, CNN, UPI.

Ownership: Ackerley Communications Inc. (Group Owner).

Began Operation: May 23, 1953. Sale to present owner approved by FCC June 5, 1985. Sale to Wometco Enterprises Inc. by Rogan Jones and associates approved March 29, 1961 (**Television Digest**, Vol. 16:48; 17:14).

Represented (sales): Seltel Inc.; Airtime Sales (Toronto & Montreal).

Represented (legal): Rubin, Winston, Diercks & Harris.

Personnel:
David P. Reid, Vice President & General Manager.
John Gibson, General Sales Manager.
Doug Proby, Local Sales Manager.
Duane Lee, National Sales Manager.
Joan Malen, Controller.
Margot Wilson, News Director.
Joyce Lorenz, Traffic Manager.
Donald Luchsinger, Chief Engineer.
Bernadette Holsworth, Marketing Director.

Highest 30 Sec. Rate: $850.

City of License: Bellingham. **ADI:** Seattle-Tacoma. **Rank:** 16.

Total Households: ©MSI Consumer Market Data as of 1/1/91. TV Homes, TV% and Circulation ©1991 Arbitron. County coverage based on Arbitron study.

Net Weekly Circulation	State County	Total Households	TV Households Households	TV Households %
	WASHINGTON			
50% & Over	San Juan	4,600	4,400	96
	Skagit	29,500	28,400	96
	Whatcom	47,700	45,700	96
	WASHINGTON			
Between 25-49%	Clallam	22,800	21,800	96
	Island	21,600	21,100	98
	Jefferson	8,400	8,100	96
	Snohomish	165,800	161,300	97
	WASHINGTON			
Between 5-24%	King	603,700	582,800	97
	Kitsap	69,800	68,100	98
	Mason	15,100	14,700	97
Station Totals		**989,000**	**956,400**	**97**
Net Weekly Circulation (1991)				**181,100**
Average Daily Circulation (1991)				**58,300**

Washington—Kennewick-Pasco-Richland

KVEW

Ch. 42

(Satellite of KAPP, Yakima, WA)

Network Service: ABC.

Licensee: Apple Valley Broadcasting Inc., 1610 S. 24th Ave., Yakima, WA 98902.

Studio: 601 Edison, Kennewick, WA 99336.

Telephone: 509-735-8369. **Fax:** 509-735-7889.

Technical Facilities: Channel No. 42 (638-644 MHz). Authorized power: 501-kw max. & 200-kw horizontal visual, 100-kw max. & 39.8-kw horizontal aural. Antenna: 1280-ft. above av. terrain, 208-ft. above ground, 2328-ft. above sea level.

Latitude	46°	06'	11"
Longitude	119°	07'	54"

Transmitter: Jump Off Joe Butte, near Kennewick.

Multichannel TV Sound: Stereo only.

Satellite Earth Station: M/A-Com, 5-meter; Avantek, M/A-Com receivers.

News Service: AP.

Ownership: Morgan Murphy Stations (Group Owner).

Began Operation: October 29, 1970.

Represented (sales): Harrington, Righter & Parsons Inc.

Represented (legal): Brown, Finn & Nietert.

Personnel:
Elizabeth Murphy Burns, President.
Darrell Blue, Vice President & General Manager.
Clarke Veach, Local Sales Manager.
Neil Bennett, Chief Engineer.
Thom Spencer, News Director.
Dave Williams, Production Manager.

Rates: Sold in combination with KAPP, Yakima.

City of License: Kennewick. **ADI:** Yakima. **Rank:** 126.

Total Households: ©MSI Consumer Market Data as of 1/1/91. TV Homes, TV% and Circulation ©1991 Arbitron. County coverage based on Arbitron study.

Net Weekly Circulation	State / County	Total Households	TV Households	%
	OREGON			
50% & Over	Morrow	2,900	2,700	93
	Umatilla	21,700	20,400	94
	WASHINGTON			
	Benton	41,800	40,500	97
	Franklin	13,300	12,900	97
	Walla Walla	18,100	17,000	94

KVEW BPCT-5032 Granted 7/29/77

© American Map Corp., 1424

Net Weekly Circulation	State / County	Total Households	TV Households	%
	OREGON			
Between 25-49%	Gilliam	800	800	94
	WASHINGTON			
	Adams	5,300	5,100	96
	Columbia	1,600	1,500	94
	OREGON			
Between 5-24%	Wheeler	700	700	100
	WASHINGTON			
	Grant	20,200	19,400	96
Station Totals		**126,400**	**121,000**	**96**
Net Weekly Circulation (1991)				**76,600**
Average Daily Circulation (1991)				**40,800**

Need Broadcast TV or Cable TV Mail Labels From the Factbook?

Call Warren Publishing Inc.'s
Market Research & Data Sales Dept.
202-872-9200

Washington—Pasco-Kennewick-Richland

KEPR-TV

Ch. 19

(Associated with KIMA-TV, Yakima)

Network Service: CBS.

Licensee: Retlaw Enterprises Inc., Box 702, Yakima, WA 98907.

Studio: 2807 W. Lewis, Pasco, WA 99301.

Telephone: 509-547-0547.

Technical Facilities: Channel No. 19 (500-506 MHz). Authorized power: 490-kw max. & 383-kw horizontal visual, 88.3-kw max. & 69-kw horizontal aural. Antenna: 1203-ft. above av. terrain, 354-ft. above ground, 2397-ft. above sea level.

Latitude	46°	05'	51"
Longitude	119°	11'	30"

Transmitter: Johnson Butte, Horse Heaven Hills, 8-mi. SW of Kennewick.

Satellite Earth Stations: Harris, 6.1-meter C-band; RCA, 4.6-meter Ku-band; Harris, M/A-Com receivers.

News Services: AP, CBS, Group W Newsfeed.

Ownership: Retlaw Enterprises Inc. (Group Owner).

Began Operation: December 28, 1954.

Represented (sales): Katz Television.

Represented (legal): Wiley, Rein & Fielding.

Represented (engineering): Hammett & Edison Inc.

Personnel:
Ken Messer, General Manager.
Steve Crow, Station Manager.
Jim Hall, News Director.
Don Eckis, Chief Engineer.

Rates: Sold in combination with KIMA-TV, Yakima.

City of License: Pasco. **ADI:** Yakima. **Rank:** 126.

Total Households: ©MSI Consumer Market Data as of 1/1/91. TV Homes, TV% and Circulation ©1991 Arbitron. County coverage based on Arbitron study.

Net Weekly Circulation	State County	Total Households	TV Households	TV Households %
	OREGON			
50% & Over	Morrow	2,900	2,700	93
	Umatilla	21,700	20,400	94
	WASHINGTON			
	Benton	41,800	40,500	97

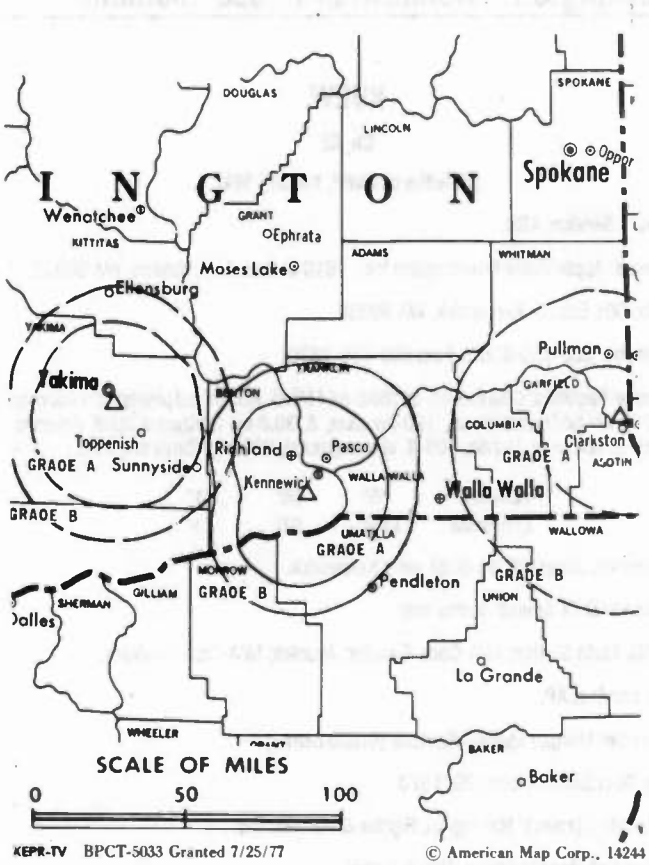

KEPR-TV BPCT-5033 Granted 7/25/77 © American Map Corp., 14244

Net Weekly Circulation	State County	Total Households	TV Households	TV Households %
50% & Over	Franklin	13,300	12,900	97
	Walla Walla	18,100	17,000	94
	OREGON			
Between 25-49%	Gilliam	800	800	94
	WASHINGTON			
	Adams	5,300	5,100	96
	OREGON			
Between 5-24%	Sherman	700	700	100
	Wheeler	700	700	100
	WASHINGTON			
	Grant	20,200	19,400	96
Station Totals		125,500	120,200	96
Net Weekly Circulation (1991)				79,800
Average Daily Circulation (1991)				43,600

KNDU

Ch. 25

(Satellite of KNDO, Yakima, WA)

Network Service: NBC.

Licensee: Columbia Empire Bcstg. Corp., a Delaware Corp, 1608 S. 24th Ave., Box 10028, Yakima, WA 98909.

Studio: 3312 W. Kennewick Ave., Kennewick, WA 99336-2916.

Telephone: 509-783-6151. Fax: 509-783-3746.

Technical Facilities: Channel No. 25 (536-542 MHz). Authorized power: 677-kw max. & 550-kw horizontal visual, 67.7-kw max. & 55-kw horizontal aural. Antenna: 1351-ft. above av. terrain, 228-ft. above ground, 2415-ft. above sea level.

Latitude	46°	06'	11"
Longitude	119°	07'	47"

Transmitter: Jump Off Joe Butte, S of Kennewick, WA.

Satellite Earth Stations: Microdyne, 5.1-meter; Microdyne, 3.7-meter; M/A-Com, Microdyne receivers.

News Services: AP, NBC.

Ownership: Farragut Communications Inc. (Group Owner).

Began Operation: October 10, 1961. Sale to present owners by Hugh Davis, et al. approved by FCC Jan. 29, 1988.

Represented (sales): Seltel Inc.; Art Moore Inc. (Washington & Oregon).

Represented (legal): Wiley, Rein & Fielding.

Personnel:
Elliot Kleeman, General Manager.
Dave Dalthorp, Station & Sales Manager.
Dale Chaney, General Sales Manager.
Christine Brown, News Director.
Rita Lockhart, Program Director.
Robert Manderville, Promotion Director.
Ed Lyon, Chief Engineer.

Rates: Sold separately or in combination with KNDO, Yakima.

City of License: Richland. **ADI:** Yakima. **Rank:** 126.

Total Households: ©MSI Consumer Market Data as of 1/1/91. TV Homes, TV% and Circulation ©1991 Arbitron. County coverage based on Arbitron study.

Net Weekly Circulation	State County	Total Households	TV Households	%
	OREGON			
50% & Over	Morrow	2,900	2,700	93
	Umatilla	21,700	20,400	94
	WASHINGTON			
	Benton	41,800	40,500	97
	Franklin	13,300	12,900	97
	Walla Walla	18,100	17,000	94

KNDU BPCT-790226KG Granted 8/29/79

© American Map Corp., 14244

Net Weekly Circulation	State County	Total Households	TV Households	%
	OREGON			
Between 25-49%	Gilliam	800	800	94
	Wheeler	700	700	100
	WASHINGTON			
	Adams	5,300	5,100	96
	WASHINGTON			
Between 5-24%	Grant	20,200	19,400	96
Station Totals		**124,800**	**119,500**	**96**
Net Weekly Circulation (1991)				**78,100**
Average Daily Circulation (1991)				**39,900**

Some 23,705 key industry people can see your message when you advertise in the
Television & Cable Factbook

Washington—Tacoma-Seattle

KCPQ

Ch. 13

Network Service: Fox.

Licensee: Kelly Television Co., Box 98828, Tacoma, WA 98499.

Studio: 4400 Steilacoom Blvd., Tacoma, WA 98499.

Sales Office: 100 S. King, Seattle, WA 98104.

Telephone: 206-582-8613. **TWX:** 910-441-1606. **Fax:** 206-383-9551.

Technical Facilities: Channel No. 13 (210-216 MHz). Authorized power: 316-kw visual, 31.6-kw aural. Antenna: Circularly polarized, 2000-ft. above av. terrain, 708-ft. above ground, 2395-ft. above sea level.

Latitude	47°	32'	53"
Longitude	122°	48'	22"

Holds CP for change to 1191-ft. above av. terrain, 922-ft. above ground, 1309-ft. above sea level; lat. 47° 36' 59", long. 122° 18' 23", transmitter to SW corner of 19th & E. Madison Sts., Seattle. BPCT-900104KF.

Transmitter: Gold Mountain, 6.5-mi. W of Bremerton.

Multichannel TV Sound: Stereo only.

Satellite Earth Stations: Scientific-Atlanta, 11-meter C-band; Scientific-Atlanta, 10-meter C-band; Vertex, 4.6-meter Ku-band; DX Antenna, M/A-Com, Scientific-Atlanta receivers.

News Service: CNN.

Ownership: Kelly Broadcasting Co. (Group Owner).

Began Operation: August 2, 1953 as a commercial station. Left air Dec. 13, 1974. Sale to Clover Park School District No. 400 approved by FCC Sept. 9, 1975. Resumed operation as an educational station Jan. 4, 1976. Sale to present owners approved by FCC Dec. 4, 1979. Resumed operation as a commercial station Nov. 4, 1980.

Represented (sales): TeleRep Inc.

Represented (legal): Koteen & Naftalin.

Represented (engineering): Jules Cohen & Associates, P.C.

Personnel:
Robert Kelly, Partner/Program Director.
Roger Ottenbach, General Manager.
Dan Jensen, Sales Development Manager.
Jay Maxey, General Sales Manager.
Lloyd Low, Western Regional Sales Manager.
Mike Seifert, Eastern Regional Sales Manager.
Dennis McCormick, Local Sales Manager.
Bob Galvin, Promotion Director.
Marlene Gottfried, Accounting Supervisor.
Don Lacy, Operations Manager.
Larry Brandt, Chief Engineer.

Rates: On request.

City of License: Tacoma. **ADI:** Seattle-Tacoma. **Rank:** 16.

Total Households: ©MSI Consumer Market Data as of 1/1/91. TV Homes, TV% and Circulation ©1991 Arbitron. County coverage based on Arbitron study.

KCPQ BPCT-900104KF Granted 9/20/90 © American Map Corp., No. 14244

Net Weekly Circulation	State County	Total Households	TV Households Households	TV Households %
	WASHINGTON			
50% & Over	Grays Harbor	25,500	23,900	94
	Island	21,600	21,100	98
	Jefferson	8,400	8,100	96
	King	603,700	582,800	97
	Kitsap	69,800	68,100	98
	Mason	15,100	14,700	97
	Pierce	215,900	210,400	97
	Skagit	29,500	28,400	96
	Snohomish	165,800	161,300	97
	Thurston	63,900	62,100	97
	Whatcom	47,700	45,700	96
	WASHINGTON			
Between 25-49%	Chelan	21,300	20,400	96
	Clallam	22,800	21,800	96
	Cowlitz	32,000	31,000	97
	Douglas	10,000	9,700	97
	Lewis	23,200	22,100	95
	WASHINGTON			
Between 5-24%	Kittitas East	8,000	7,500	94
	Kittitas West	2,200	2,100	93
	Pacific	7,600	7,100	93
	San Juan	4,600	4,400	96
Station Totals		**1,398,600**	**1,352,700**	**97**
Net Weekly Circulation (1991)				**803,700**
Average Daily Circulation (1991)				**335,800**

Washington—Seattle

KING-TV

Ch. 5

Network Service: NBC.

Licensee: King Broadcasting Co., 333 Dexter N, Seattle, WA 98109.

Studio: 333 Dexter Ave. N, Seattle, WA 98109.

Mailing Address: Box 24525, Seattle, WA 98124.

Telephone: 206-448-5555. **TWX:** 910-444-2010. **Fax:** 206-448-3195.

Technical Facilities: Channel No. 5 (76-82 MHz). Authorized power: 100-kw visual, 15.1-kw aural. Antenna: 820-ft. above av. terrain, 570-ft. above ground, 1000-ft. above sea level.

Latitude	47°	37'	55"
Longitude	122°	20'	59"

Holds CP for change to 1142-ft. above av. terrain, 896-ft. above ground, 1290-ft. above sea level. BPCT-870811KG.

Transmitter: 301 Galer St.

Multichannel TV Sound: Stereo only.

Satellite Earth Stations: Scientific-Atlanta, 7-meter; Scientific-Atlanta, 5-meter; Harris, Scientific-Atlanta receivers.

AM Affiliate: KING, 50-kw, 1090 kHz.

FM Affiliate: KING-FM, 100-kw, 98.1 MHz (No. 251), 700-ft.

News Services: AP, NBC.

Ownership: King Broadcasting Co. (Group Owner).

Began Operation: November 25, 1948 as KRSC-TV. Sold to King Bcstg. Co. August 1949 (**Television Digest**, Vol. 5:20, 23, 30). Sale pends (Vol. 31:9, 29).

Represented (sales): Blair Television.

Represented (legal): Fletcher, Heald & Hildreth.

Represented (engineering): Hammett & Edison Inc.

Personnel:
Steven Clifford, President, King Broadcasting Co.
Suzanne Sorknes, Vice President, Corporate & Legal Secretary, King Bcstg.
Eric S. Bremner, President, Broadcasting, King Broadcasting Co.
Rick Biangiardi, Vice President & General Manager.
John Washington, General Sales Manager.
Rick Moeller, National Sales Manager.
Robert Jordan, News Director.
Craig Smith, Program Director.
Ull Haller, Business Manager.
James Heacock, Operations Manager.
Tyrone Mortensen, Chief Engineer.

Highest 30 Sec. Rate: $9000.

NETWORK BASE HOURLY RATE: $1700.

City of License: Seattle. **ADI:** Seattle-Tacoma. **Rank:** 16.

Total Households: ©MSI Consumer Market Data as of 1/1/91. TV Homes, TV% and Circulation ©1991 Arbitron. County coverage based on Arbitron study.

Net Weekly Circulation	State County	Total Households	TV Households	%
	OREGON			
50% & Over	Clatsop	13,100	12,400	95
	WASHINGTON			
	Chelan	21,300	20,400	96
	Clallam	22,800	21,800	96
	Douglas	10,000	9,700	97

KING-TV BPCT-732 Granted 1/14/53

© American Map Corp., 14244

Net Weekly Circulation	State County	Total Households	TV Households	%
50% & Over	Grays Harbor	25,500	23,900	94
	Island	21,600	21,100	98
	Jefferson	8,400	8,100	96
	King	603,700	582,800	97
	Kitsap	69,800	68,100	98
	Kittitas West	2,200	2,100	93
	Lewis	23,200	22,100	95
	Mason	15,100	14,700	97
	Pacific	7,600	7,100	93
	Pierce	215,900	210,400	97
	San Juan	4,600	4,400	96
	Skagit	29,500	28,400	96
	Snohomish	165,800	161,300	97
	Thurston	63,900	62,100	97
	Whatcom	47,700	45,700	96
	WASHINGTON			
Between 25-49%	Grant	20,200	19,400	96
	WASHINGTON			
Between 5-24%	Adams	5,300	5,100	96
	Cowlitz	32,000	31,000	97
	Kittitas East	8,000	7,500	94
	Klickitat	6,300	5,900	94
Station Totals		**1,443,500**	**1,395,500**	**97**
Net Weekly Circulation (1991)				**1,128,600**
Average Daily Circulation (1991)				**622,100**

THIS DATA IS AVAILABLE ON TAPE OR DISKETTE FOR USE ON YOUR OWN COMPUTER OR AS CUSTOMIZED REPORTS

Call Lynn Levine
202-872-9200

Washington—Seattle

KIRO-TV

Ch. 7

Network Service: CBS.

Licensee: KIRO Inc., Broadcast House, 2807 3rd Ave., Seattle, WA 98111-7777.

Studio: 2807 3rd Ave., Seattle, WA 98111-7777.

Telephone: 206-728-7777. **TWX:** 910-444-2233. **Fax:** 206-441-7905.

Technical Facilities: Channel No. 7 (174-180 MHz). Authorized power: 316-kw visual, 63.2-kw aural. Antenna: 820-ft. above av. terrain, 599-ft. above ground, 1013-ft. above sea level.

Latitude	47°	38'	01"
Longitude	122°	21'	20"

Transmitter: 1518 Queen Anne Ave. N.

Multichannel TV Sound: Stereo only.

Satellite Earth Stations: Scientific-Atlanta, 10-meter; Scientific-Atlanta, 7-meter; Scientific-Atlanta receivers.

AM Affiliate: KIRO, 50-kw, 710 kHz.

FM Affiliate: KSEA, 100-kw, 100.7 MHz (No. 264), 730-ft.

News Services: AP, UPI.

Ownership: Bonneville International Corp. (Group Owner).

Began Operation: February 8, 1958. Sale of control to present owner by Saul Haas and associates approved by FCC Dec. 17, 1963 (Television Digest, Vol. 3:51).

Represented (sales): Petry Television Inc.

Represented (legal): Wilkinson, Barker, Knauer & Quinn; Preston, Thorgrimson, Ellis & Holman.

Represented (engineering): Hammett & Edison Inc.

Personnel:
Kenneth L. Hatch, President & Chairman of Board, KIRO Inc.
James Johnson, Senior Vice President.
Glenn C. Wright, Executive Vice President & General Manager.
Michael Poth, Vice President & Director of Sales Operations.
Nick Freeman, Vice President, Programs, Video & Technical Operations & Production Services.
Pamela Steele, Vice President & Public Affairs Director.
James Zogg, General Sales Manager.
Stan Walderhaug, National Sales Manager.
John Lippman, News Director.
Janeen Gutierrez, Operations/Traffic Director.
Maria Margaris, Assistant Program Director.
Dave Baumann, Promotion Director.
Gary Moore, Marketing Director.
Tom Hawley, Marketing Director.
Richard Jacoby, Production Manager.
Charles Morris, Engineering Director.

Rates: On request.

NETWORK BASE HOURLY RATE: $1549.

City of License: Seattle. **ADI:** Seattle-Tacoma. **Rank:** 16.

Total Households: ©MSI Consumer Market Data as of 1/1/91. TV Homes, TV% and Circulation ©1991 Arbitron. County coverage based on Arbitron study.

Net Weekly Circulation	State County	Total Households	TV Households	%
	WASHINGTON			
50% & Over	Chelan	21,300	20,400	96
	Clallam	22,800	21,800	96
	Douglas	10,000	9,700	97
	Grays Harbor	25,500	23,900	94
	Island	21,600	21,100	98
	Jefferson	8,400	8,100	96
	King	603,700	582,800	97
	Kitsap	69,800	68,100	98
	Kittitas West	2,200	2,100	93
	Lewis	23,200	22,100	95
	Mason	15,100	14,700	97
	Pierce	215,900	210,400	97
	Skagit	29,500	28,400	96
	Snohomish	165,800	161,300	97
	Thurston	63,900	62,100	97
	Whatcom	47,700	45,700	96
	WASHINGTON			
Between 25-49%	Kittitas East	8,000	7,500	94
	Pacific	7,600	7,100	93
	San Juan	4,600	4,400	96
	WASHINGTON			
Between 5-24%	Adams	5,300	5,100	96
	Cowlitz	32,000	31,000	97
	Grant	20,200	19,400	96
Station Totals		**1,424,100**	**1,377,200**	**97**
Net Weekly Circulation (1991)				**1,061,300**
Average Daily Circulation (1991)				**544,600**

Washington—Seattle

KOMO-TV

Ch. 4

Network Service: ABC.

Licensee: Fisher Broadcasting Inc., 100 4th Ave. N, Seattle, WA 98109.

Studio: 100 4th Ave. N, Seattle, WA 98109.

Telephone: 206-443-4000. **TWX:** 910-444-2251. **Fax:** 206-443-8272.

Technical Facilities: Channel No. 4 (66-72 MHz). Authorized power: 100-kw visual, 16.2-kw aural. Antenna: 810-ft. above av. terrain, 550-ft. above ground, 1006-ft. above sea level.

Latitude	47°	37'	56.36"
Longitude	122°	21'	09.82"

Requests CP for change to 1126-ft. above av. terrain, 834-ft. above ground, 1276-ft. above sea level, lat. 47° 37' 56", long. 122° 21' 11". BPCT-870206KF.

Transmitter: 157 Galer St.

Multichannel TV Sound: Stereo only.

Satellite Earth Stations: Transmit/receive Scientific-Atlanta, 10-meter C-band; Andrew, 7.3-meter C-band; Andrew, 5.6-meter Ku-band; Andrew, 4.5-meter C-band; Vertex, 4.5-meter Ku-band; Avantek, Scientific-Atlanta receivers.

SNG Mobile Dish: Midwest Communications, 2.6-meter Ku-band.

AM Affiliate: KOMO, 50-kw, 1000 kHz.

News Services: AP, UPI.

Ownership: Fisher Broadcasting Inc. (Group Owner).

Began Operation: December 10, 1953. Sale of 1/3 to Fisher's Blend Station (making it 100% owner) by Theodore Gamble & C. Howard Lane consummated in April 1959 (Television Digest, Vol. 15:16).

Represented (sales): Katz Television.

Represented (legal): Fisher, Wayland, Cooper & Leader.

Represented (engineering): du Treil, Lundin & Rackley.

Personnel:
John Behnke, President & Chief Executive Officer.
Jay W. Giesa, Executive Vice President, Administration & Secretary.
Patrick Scott, Executive Vice President & General Manager.
Phelps Fisher, Vice President & Director of Marketing.
Don Wilkinson, Vice President & Director of Engineering.
Scott Hayner, General Sales Manager.
Tyrone Noble, Local Sales Manager.
Dan Johnson, Local Sales Manager.
Mike Eguchi, National Sales Manager.
Richard Warsinske, Program Manager.
James Boyer, Director of Television News.
Deborah Johnson, Promotion Manager.
Jack Barnes, Chief Engineer.
John Ulman, Controller.
Carole Aaron, Marketing Research Director.

Highest 30 Sec. Rate: $12,000.

NETWORK BASE HOURLY RATE: $2200.

City of License: Seattle. **ADI:** Seattle-Tacoma. **Rank:** 16.

Total Households: ©MSI Consumer Market Data as of 1/1/91. TV Homes, TV% and Circulation ©1991 Arbitron. County coverage based on Arbitron study.

KOMO-TV BPCT-407 Granted 6/10/53

© American Map Corp., 14244

Net Weekly Circulation	State County	Total Households	TV Households	
			Households	%
	WASHINGTON			
50% & Over	Chelan	21,300	20,400	96
	Clallam	22,800	21,800	96
	Douglas	10,000	9,700	97
	Grays Harbor	25,500	23,900	94
	Island	21,600	21,100	98
	Jefferson	8,400	8,100	96
	King	603,700	582,800	97
	Kitsap	69,800	68,100	98
	Kittitas West	2,200	2,100	93
	Lewis	23,200	22,100	95
	Mason	15,100	14,700	97
	Pacific	7,600	7,100	93
	Pierce	215,900	210,400	97
	San Juan	4,600	4,400	96
	Skagit	29,500	28,400	96
	Snohomish	165,800	161,300	97
	Thurston	63,900	62,100	97
	Whatcom	47,700	45,700	96
	OREGON			
Between 25-49%	Clatsop	13,100	12,400	95
	WASHINGTON			
	Cowlitz	32,000	31,000	97
	Grant	20,200	19,400	96
	MISSOURI			
Between 5-24%	Chariton	3,900	3,800	97
	Montgomery	4,300	4,200	98
	WASHINGTON			
	Kittitas East	8,000	7,500	94
	Klickitat	6,300	5,900	94
Station Totals		1,446,400	1,398,400	97
Net Weekly Circulation (1991)				1,144,800
Average Daily Circulation (1991)				662,000

Washington—Seattle-Tacoma

KSTW

Ch. 11

Network Service: None, independent.

Licensee: Gaylord Broadcasting Co., Box 11411, Tacoma, WA 98411.

Studio: 2320 S. 19th St., Tacoma, WA 98405.

Office: United Airlines Bldg., Seattle, WA 98121.

Telephones: 206-572-5789, Tacoma; 206-441-1111, Seattle.

TWX: 910-441-2622. **Fax:** 206-272-7581.

Technical Facilities: Channel No. 11 (198-204 MHz). Authorized power: 316-kw visual, 43.7-kw aural. Antenna: Circularly polarized, 900-ft. above av. terrain, 637-ft. above ground, 1049-ft. above sea level.

Latitude	47°	36'	56"
Longitude	122°	18'	29"

Holds CP for change to 1191-ft. above av. terrain, 937-ft. above ground, 1349-ft. above sea level. BPCT-890810KF.

Transmitter: 1715 E. Madison St., Seattle.

Satellite Earth Stations: Andrew, 10-meter C-band; Andrew, 7.3-meter Ku & C-band; Vertex, 4.5-meter Ku-band; Comtech, 3.8-meter Ku-band; Andrew, M/A-Com, Scientific-Atlanta, Standard Agile Omni receivers.

News Services: AP, CNN.

Ownership: Gaylord Broadcasting Co. (Group Owner).

Began Operation: February 22, 1953. Sale to present owner by Tribune Publishing Co. approved by FCC Jan. 30, 1974 (**Television Digest**, Vol. 13:13; 14:5).

Represented (sales): MMT Sales Inc.

Represented (legal): Reed, Smith, Shaw & McClay.

Personnel:
Kevin T. Hale, Vice President & General Manager.
Scott Bauer, General Sales Manager.
Jon Rand, Seattle Sales Manager.
Jim Cummings, National Sales Manager.
Mark Ollenger, News Director.
Curtis M. Holman, Business Manager.
David Saline, Market Research Manager.
Paul Crittenden, Chief Engineer.
Ray Clark, Production Manager.
Steve Pickle, Creative Services Director.
Bill McLain, Public Affairs Director.
Leslie Donovan, Publicist.

Highest 30 Sec. Rate: $3000.

City of License: Tacoma. **ADI:** Seattle-Tacoma. **Rank:** 16.

Total Households: ©MSI Consumer Market Data as of 1/1/91. TV Homes, TV% and Circulation ©1991 Arbitron. County coverage based on Arbitron study.

Net Weekly Circulation	State County	Total Households	TV Households	%
	WASHINGTON			
50% & Over	Grays Harbor	25,500	23,900	94
	Island	21,600	21,100	98
	Jefferson	8,400	8,100	96
	King	603,700	582,800	97
	Kitsap	69,800	68,100	98
	Lewis	23,200	22,100	95
	Pierce	215,900	210,400	97

KSTW BPCT-890810KF Granted 9/29/89 © American Map Corp., No. 14244

Net Weekly Circulation	State County	Total Households	TV Households	%
50% & Over	Skagit	29,500	28,400	96
	Snohomish	165,800	161,300	97
	Thurston	63,900	62,100	97
	WASHINGTON			
Between 25-49%	Benton	41,800	40,500	97
	Chelan	21,300	20,400	96
	Clallam	22,800	21,800	96
	Cowlitz	32,000	31,000	97
	Douglas	10,000	9,700	97
	Franklin	13,300	12,900	97
	Kittitas West	2,200	2,100	93
	Mason	15,100	14,700	97
	Walla Walla	18,100	17,000	94
	Whatcom	47,700	45,700	96
	Whitman	16,000	15,300	96
	Yakima	71,000	67,900	96
	IDAHO			
Between 5-24%	Kootenai	26,400	26,000	98
	Latah	11,100	10,800	97
	OREGON			
	Clatsop	13,100	12,400	95
	UTAH			
	Sevier	5,200	5,100	98
	WASHINGTON			
	Klickitat	6,300	5,900	94
	Okanogan	13,000	12,200	94
	Pacific	7,600	7,100	93
	Spokane	143,600	139,100	97
Station Totals		**1,764,900**	**1,705,900**	**97**
Net Weekly Circulation (1991)				**879,600**
Average Daily Circulation (1991)				**353,300**

Washington—Tacoma-Seattle

KTBW-TV

Ch. 20

Network Service: Trinity Bcstg. Network.

Licensee: Trinity Broadcasting of Washington, Box A, Santa Ana, CA 92711.

Studio: 1909 S. 341st Place, Federal Way, WA 98003.

Telephones: 206-927-7720, Tacoma; 206-874-7420, Seattle.

Fax: 206-874-7432.

Technical Facilities: Channel No. 20 (506-512 MHz). Authorized power: 3550-kw max. visual, 355-kw max. aural. Antenna: 1610-ft. above av. terrain, 330-ft. above ground, 2000-ft. above sea level.

Latitude	47°	32'	50"
Longitude	122°	47'	39"

Transmitter: Gold Mountain, 4-mi. W of Bremerton.

Satellite Earth Station: Harris, 6-meter C-band; Scientific-Atlanta receivers.

News Service: TBN.

Ownership: Trinity Broadcasting Network Inc. (Group Owner).

Began Operation: March 30, 1984. Sale to present owner by Family Bcstg. Co. approved by FCC Oct. 25, 1984.

Represented (legal): May & Dunne, Chartered.

Personnel:
Mary Jane Allen, Station Manager.
Gene Glasunow, Chief Engineer.
Kenny Witkoe, Program Director.

Highest 30 Sec. Rate: $77.

City of License: Tacoma. **ADI:** Seattle-Tacoma. **Rank:** 16.

Total Households: ©MSI Consumer Market Data as of 1/1/91. TV Homes, TV% and Circulation ©1991 Arbitron. County coverage based on Arbitron study.

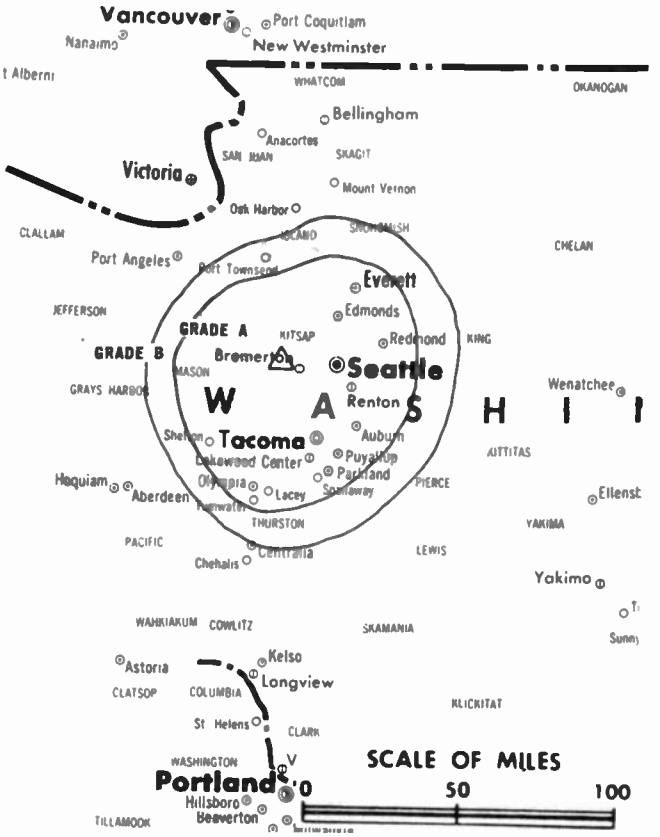

KTBW-TV BMPCT—830926KE Granted 2/10/84 © American Map Corp., No. 14244

Net Weekly Circulation	State County	Total Households	TV Households	TV Households %
	WASHINGTON			
Between 5-24%	Jefferson	8,400	8,100	96
Station Totals		**8,400**	**8,100**	**96**
Net Weekly Circulation (1991)				**16,200**
Average Daily Circulation (1991)				**7,000**

Washington—Seattle

KTZZ-TV

Ch. 22

Network Service: None, independent.

Licensee: USTV Washington Inc., Box 6066, Wausau, WI 54402-6066.

Studio: 945 Dexter Ave. N, Seattle, WA 98109.

Telephone: 206-282-2202. **Fax:** 206-281-0207; 206-281-0208.

Technical Facilities: Channel No. 22 (518-524 MHz). Authorized power: 5000-kw max. visual, 500-kw max. aural. Antenna: 894-ft. above av. terrain, 637-ft. above ground, 1049-ft. above sea level.

Latitude	47°	36'	57"
Longitude	122°	18'	26"

Holds CP for change to 1200-ft. above av. terrain, 909-ft. above ground, 1319-ft. above sea level. BPCT-890821KE.

Transmitter: 1618 18th Ave., Seattle.

Multichannel TV Sound: Stereo only.

Satellite Earth Stations: Harris, 6.1-meter C-band; Harris, 4.5-meter Ku-band; Harris receivers.

News Services: AP, INN.

Ownership: Dudley Communications Corp.

Began Operation: June 22, 1985. Sale by United States Television Seattle Ltd. Partnership to present owner approved by FCC Sept. 29, 1988 (**Television Digest**, Vol. 29:19; 30:3).

Represented (sales): Seltel Inc.

Represented (legal): Davis Wright Tremaine.

Represented (engineering): Cohen, Dippell & Everist, P.C.

Personnel:
Daniel Lutgen, General Manager.
Colleen Morgan, General Sales Manager.
Wade Brewer, Program Director.
John Schoonover, Promotion Director.
Linda Vaughan, Accounting Manager.
Wendy Anderson, Traffic Manager.
Bud Alger, Chief Engineer.
Rick Kemp, Assistant Chief Engineer.

Highest 30 Sec. Rate: $2000.

City of License: Seattle. **ADI:** Seattle-Tacoma. **Rank:** 16.

Total Households: ©MSI Consumer Market Data as of 1/1/91. TV Homes, TV% and Circulation ©1991 Arbitron. County coverage based on Arbitron study.

KTZZ-TV BPCT-890821KE Granted 3/23/90 © American Map Corp., No. 14244

Net Weekly Circulation	State County	Total Households	TV Households Households	 %
	WASHINGTON			
Between 25-49%	Jefferson	8,400	8,100	96
	WASHINGTON			
Between 5-24%	Grays Harbor	25,500	23,900	94
	Island	21,600	21,100	98
	King	603,700	582,800	97
	Kitsap	69,800	68,100	98
	Lewis	23,200	22,100	95
	Mason	15,100	14,700	97
	Pierce	215,900	210,400	97
	Snohomish	165,800	161,300	97
	Thurston	63,900	62,100	97
Station Totals		1,212,900	1,174,600	97
Net Weekly Circulation (1991)				258,700
Average Daily Circulation (1991)				71,800

KAYU-TV

Ch. 28

Network Service: Fox.

Licensee: KAYU-TV Partners Ltd., Box 8115, Spokane, WA 99203.

Studio: S. 4600 Regal St., Spokane, WA 99223.

Mailing Address: Box 8115, Spokane, WA 99203.

Telephone: 509-448-2828. **TWX:** 510-773-1889. **Fax:** 509-448-3815.

Technical Facilities: Channel No. 28 (554-560 MHz). Authorized power: 2400-kw max. visual, 120-kw max. aural. Antenna: 2000-ft. above av. terrain, 823-ft. above ground, 4399-ft. above sea level.

Latitude	47°	34'	44"
Longitude	117°	17'	46"

Holds CP for change to 1998-ft. above av. terrain, 794-ft. above ground, 4469-ft. above sea level. BPCT-880111KF.

Transmitter: 3-mi. SE of Spokane on Krell Hill.

Satellite Earth Stations: Microdyne, 5-meter C-band; Prodelin, 5-meter C-band; Vertex, 4.5-meter Ku-band; M/A-Com, Microdyne, Pinzone receivers.

Ownership: KAYU-TV Partners Ltd.

Began Operation: October 31, 1982. Sale to Bingham Communications by Robert J. Hamacher, et al., approved by FCC Jan. 29, 1988 but never consummated (**Television Digest**, Vol. 27:42).

Represented (sales): Petry Television Inc.; The Tacher Co. (Seattle & Portland).

Personnel:
Robert J. Hamacher, President & General Manager.
D. Lane Guin, General Sales Manager.
Tim Burrows, Director of Programming & Promotion.
Paula Bauer, Business Manager.
Jan Brandvold, Regional Sales Manager.
Ronald Valley, Director of Engineering.

Rates: On request.

City of License: Spokane. **ADI:** Spokane. **Rank:** 78.

Total Households: ©MSI Consumer Market Data as of 1/1/91. TV Homes, TV% and Circulation ©1991 Arbitron. County coverage based on Arbitron study.

Net Weekly Circulation	State / County	Total Households	TV Households	%
	WASHINGTON			
50% & Over	Lincoln	3,800	3,700	97
	Spokane	143,600	139,100	97
	IDAHO			
Between 25-49%	Benewah	3,300	3,200	97
	Bonner	10,100	9,800	97
	Boundary	2,700	2,600	96
	Kootenai	26,400	26,000	98
	Latah	11,100	10,800	97
	Nez Perce	13,300	13,000	98
	Shoshone	5,700	5,600	98
	WASHINGTON			
	Adams	5,300	5,100	96
	Douglas	10,000	9,700	97
	Grant	20,200	19,400	96
	Stevens	11,500	10,900	95
	Whitman	16,000	15,300	96

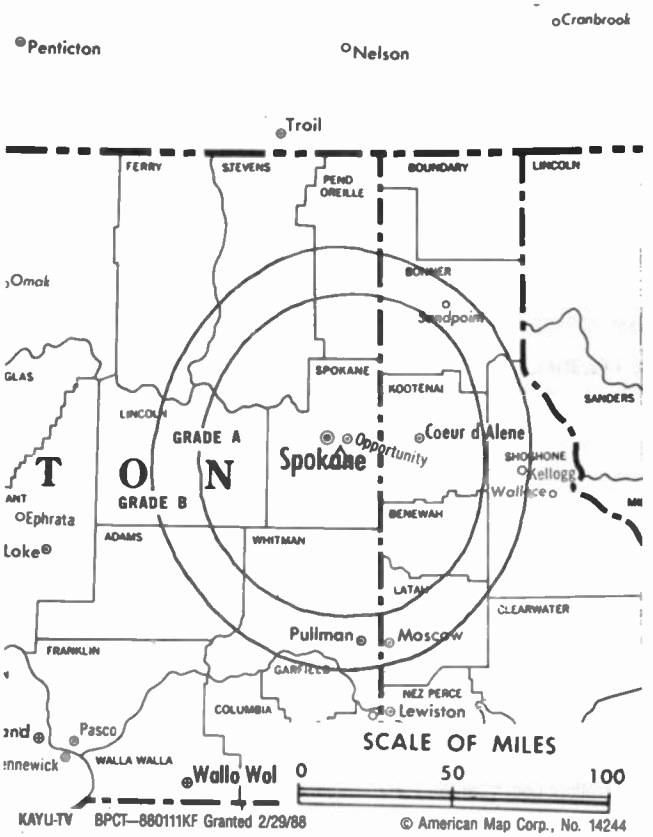

Net Weekly Circulation	State / County	Total Households	TV Households	%
	IDAHO			
Between 5-24%	Clearwater	3,300	3,200	97
	Idaho	5,100	4,900	96
	OREGON			
	Morrow	2,900	2,700	93
	Umatilla	21,700	20,400	94
	WASHINGTON			
	Asotin	7,000	6,800	97
	Chelan	21,300	20,400	96
	Columbia	1,600	1,500	94
	Ferry	2,100	2,000	95
	Garfield	1,000	900	90
	Kittitas West	2,200	2,100	93
	Lewis	23,200	22,100	95
	Okanogan	13,000	12,200	94
	Pend Oreille	3,400	3,300	97
	Walla Walla	18,100	17,000	94
Station Totals		**408,900**	**393,700**	**96**
Net Weekly Circulation (1991)				**151,300**
Average Daily Circulation (1991)				**63,100**

NEED BROADCAST TV OR CABLE TV DATA FROM THE FACTBOOK ON TAPE OR DISKETTE? NEED CUSTOMIZED REPORTS?

Call Warren Publishing's Market Research & Data Sales Dept. 202-872-9200

Washington—Spokane

KHQ-TV

Ch. 6

Network Service: NBC.

Licensee: KHQ Inc., 4202 S. Regal St., Spokane, WA 99223.

Studio: 4202 S. Regal St., Spokane, WA 99223.

Mailing Address: Box 8088, Spokane, WA 99203.

Telephone: 509-448-6000. **Fax:** 509-448-4694.

Technical Facilities: Channel No. 6 (82-88 MHz). Authorized power: 87.1-kw visual, 17.4-kw aural. Antenna: 2150-ft. above av. terrain, 904-ft. above ground, 4549-ft. above sea level.

Latitude	47°	34'	53.40"
Longitude	117°	17'	46.60"

Transmitter: Tower Mountain, 3.25-mi. SE of Spokane.

Multichannel TV Sound: Stereo only.

Satellite Earth Stations: Harris, 8-meter Ku-band; Scientific-Atlanta, 7-meter C-band; Vertex, 4.57-meter Ku-band; Harris, 3-meter Ku-band; Harris, M/A-Com, Scientific-Atlanta receivers.

News Services: AP, PR Newswire.

Ownership: KHQ Inc.

Began Operation: December 20, 1952.

Represented (sales): Katz Television.

Represented (legal): Wiley, Rein & Fielding.

Represented (engineering): Cohen, Dippell & Everist, P.C.

Personnel:
J. Birney Blair, President & General Manager.
Don Carmichael, Operations Manager & Chief Engineer.
Paul Dughi, News Director.
Larry Gants, Program & Promotion Director.
Louise Hansen, Community Affairs.
Bob Busse, Business Manager.

Highest 30 Sec. Rate: $800.

NETWORK BASE HOURLY RATE: $1100.

City of License: Spokane. **ADI:** Spokane. **Rank:** 78.

Total Households: ©MSI Consumer Market Data as of 1/1/91. TV Homes, TV% and Circulation ©1991 Arbitron. County coverage based on Arbitron study.

Net Weekly Circulation	State County	Total Households	TV Households	%
	IDAHO			
50% & Over	Benewah	3,300	3,200	97
	Bonner	10,100	9,800	97
	Boundary	2,700	2,600	96
	Clearwater	3,300	3,200	97
	Idaho	5,100	4,900	96
	Kootenai	26,400	26,000	98
	Latah	11,100	10,800	97
	Lewis	1,400	1,400	100
	Nez Perce	13,300	13,000	98
	Shoshone	5,700	5,600	98
	MONTANA			
	Lincoln	6,900	6,600	96

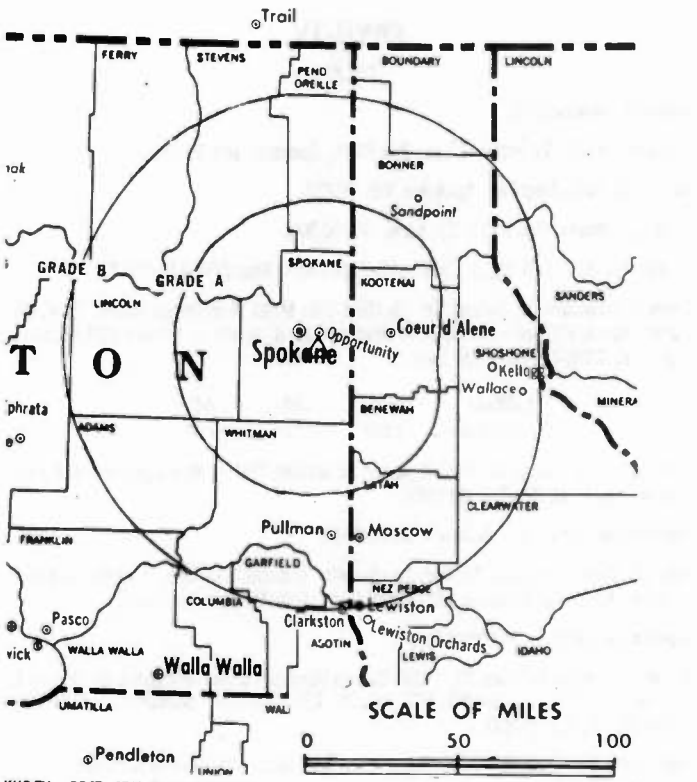

KHQ-TV BPCT—2713 Granted 11/18/59

© American Map Corp., No. 14244

Net Weekly Circulation	State County	Total Households	TV Households	%
	OREGON			
50% & Over	Wallowa	3,000	2,800	93
	WASHINGTON			
	Adams	5,300	5,100	96
	Asotin	7,000	6,800	97
	Columbia	1,600	1,500	94
	Douglas	10,000	9,700	97
	Ferry	2,100	2,000	95
	Garfield	1,000	900	90
	Grant	20,200	19,400	96
	Lincoln	3,800	3,700	97
	Okanogan	13,000	12,200	94
	Spokane	143,600	139,100	97
	Stevens	11,500	10,900	95
	Whitman	16,000	15,300	96
	MONTANA			
Between 25-49%	Hill	6,900	6,700	97
	WASHINGTON			
	Chelan	21,300	20,400	96
	Pend Oreille	3,400	3,300	97
	Walla Walla	18,100	17,000	94
	MONTANA			
Between 5-24%	Glacier	3,800	3,600	95
	Lake	8,500	8,300	98
	Sanders	3,800	3,600	95
	Toole	2,200	2,100	95
	OREGON			
	Umatilla	21,700	20,400	94
Station Totals		**417,100**	**401,900**	**96**
Net Weekly Circulation (1991)				**274,200**
Average Daily Circulation (1991)				**154,400**

Washington—Spokane

KREM-TV

Ch. 2

Network Service: CBS.

Licensee: King Broadcasting Co., 4103 S. Regal St., Spokane, WA 99223.

Studio: 4103 S. Regal St., Spokane, WA 99223.

Telephone: 509-448-2000. **TWX:** 510-773-1833. **Fax:** 509-838-7308.

Technical Facilities: Channel No. 2 (54-60 MHz). Authorized power: 84.7-kw visual, 15.5-kw aural. Antenna: 2203-ft. above av. terrain, 969-ft. above ground, 4549-ft. above sea level.

Latitude	47°	35'	42"
Longitude	117°	17'	53"

Transmitter: 7-mi. SE of center of Spokane.

Multichannel TV Sound: Stereo only.

Satellite Earth Stations: Transmit/receive Andrew, 4.6-meter Ku-band; Scientific-Atlanta, 7-meter C-band; Scientific-Atlanta, 5.5-meter Ku-band; Scientific-Atlanta, 4.5-meter C-band; Vertex, 4.6-meter Ku-band; M/A-Com, Scientific-Atlanta, Standard Communications receivers.

News Services: AP, CBS, CNN, UPI.

Ownership: King Broadcasting Co. (Group Owner).

Began Operation: October 29, 1954. Sale to present owners by founder Louis Wasmer approved Sept. 25, 1957 (**Television Digest**, Vol. 13:28, 39, 51).

Represented (sales): Blair Television.

Represented (legal): Fletcher, Heald & Hildreth.

Represented (engineering): Hammett & Edison Inc.

Personnel:
Steve Clifford, President & Chief Executive Officer (Seattle).
Eric Bremner, President, Broadcasting (Seattle).
Barry Barth, Vice President & General Manager.
John Rowland, General Sales Manager.
Jim Ostrander, Local Sales Manager.
Paul Brandt, News Director.
Meg Antonius, Program Director.
Scott Blair, Operations Manager.
Boyd Lundberg, Chief Engineer.
Barbara Nargang-Grant, Business Manager.
Robert Grant, Promotion Manager.

Highest 30 Sec. Rate: $1000.

NETWORK BASE HOURLY RATE: $1000.

City of License: Spokane. **ADI:** Spokane. **Rank:** 78.

Total Households: ©MSI Consumer Market Data as of 1/1/91. TV Homes, TV% and Circulation ©1991 Arbitron. County coverage based on Arbitron study.

Net Weekly Circulation	State County	Total Households	TV Households	%
	IDAHO			
50% & Over	Benewah	3,300	3,200	97
	Bonner	10,100	9,800	97
	Boundary	2,700	2,600	96
	Clearwater	3,300	3,200	97
	Idaho	5,100	4,900	96
	Kootenai	26,400	26,000	98
	Latah	11,100	10,800	97
	Lewis	1,400	1,400	100
	Nez Perce	13,300	13,000	98
	Shoshone	5,700	5,600	98

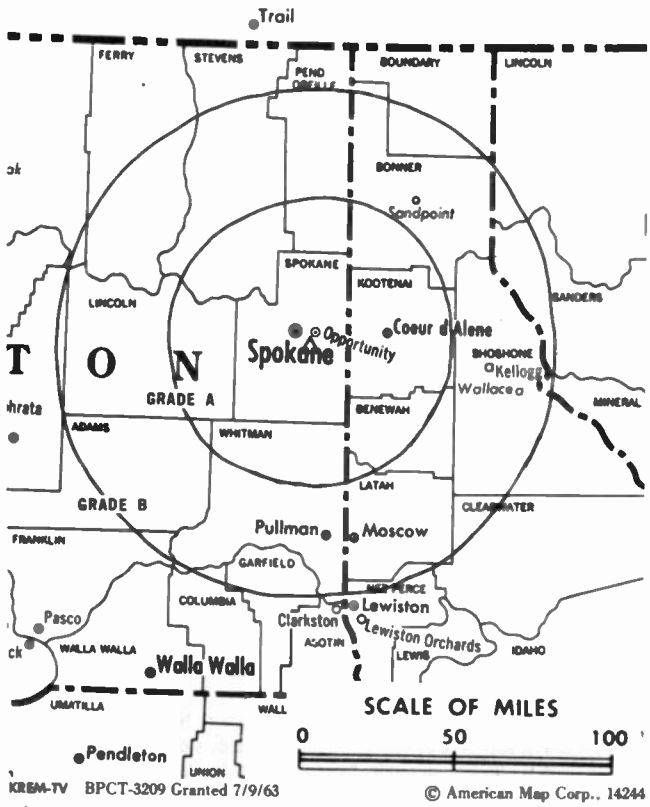

KREM-TV BPCT-3209 Granted 7/9/63

© American Map Corp., 14244

Net Weekly Circulation	State County	Total Households	TV Households	%
	MONTANA			
50% & Over	Lincoln	6,900	6,600	96
	Sanders	3,800	3,600	95
	OREGON			
	Wallowa	3,000	2,800	93
	WASHINGTON			
	Adams	5,300	5,100	96
	Asotin	7,000	6,800	97
	Chelan	21,300	20,400	96
	Columbia	1,600	1,500	94
	Ferry	2,100	2,000	95
	Garfield	1,000	900	90
	Grant	20,200	19,400	96
	Lincoln	3,800	3,700	97
	Okanogan	13,000	12,200	94
	Pend Oreille	3,400	3,300	97
	Spokane	143,600	139,100	97
	Stevens	11,500	10,900	95
	Whitman	16,000	15,300	96
	MONTANA			
Between 25-49%	Flathead	24,100	23,400	97
	Hill	6,900	6,700	97
	WASHINGTON			
	Douglas	10,000	9,700	97
	Walla Walla	18,100	17,000	94
	MONTANA			
Between 5-24%	Lake	8,500	8,300	98
	OREGON			
	Baker	6,000	5,700	95
	Umatilla	21,700	20,400	94
	Union	8,500	7,900	93
Station Totals		**449,700**	**433,200**	**96**
Net Weekly Circulation (1991)				**296,200**
Average Daily Circulation (1991)				**171,000**

Washington—Spokane

KXLY-TV

Ch. 4

Network Service: ABC.

Licensee: Spokane TV Inc., W. 500 Boone Ave., Spokane, WA 99201.

Studio: W. 500 Boone Ave., Spokane, WA 99201.

Telephone: 509-328-9084. **Fax:** 509-328-5274.

Technical Facilities: Channel No. 4 (66-72 MHz). Authorized power: 48-kw visual, 4.8-kw aural. Antenna: 3060-ft. above av. terrain, 153-ft. above ground, 6030-ft. above sea level.

Latitude	47°	55'	18"
Longitude	117°	06'	48"

Transmitter: Top of Mount Spokane.

Satellite Earth Stations: Andrew, 7.3-meter C-band; Andrew, 4.5-meter C-band; Vertex, 4.6-meter Ku-band; Satcom Technologies, 7-meter C-band; Avantek, M/A-Com receivers.

AM Affiliate: KXLY, 5-kw, 920 kHz.

FM Affiliate: KXLY-FM, 37-kw, 99.9 MHz (No. 260), 2998-ft.

News Services: AP, CNN, NIWS.

Ownership: Morgan Murphy Stations (Group Owner).

Began Operation: January 16, 1953. Sale to present owners by Joseph Harris and Norman E. Alexander approved by FCC Jan. 17, 1962 (**Television Digest**, Vol. 17:34; 2:4, 6, 7). Sale to Harris and Alexander by Symons Bcstg. Co. (E. B. Craney) and Bing Crosby approved Jan. 6, 1954 (Vol. 9:49; 10:2).

Represented (sales): Harrington, Righter & Parsons Inc.

Represented (legal): Brown, Finn & Nietert.

Represented (engineering): Jules Cohen & Associates, P.C.

Personnel:
Stephen R. Herling, Vice President & General Manager.
Teddie Gibbon, General Sales Manager.
Debbie Sieverding, Local Sales Manager.
Robin Briley, News Director.
Eileen McKinnon, Program Director.
Beth Yeager, Promotion Manager.
Donald Pope, Chief Engineer.
Ed Walsh, Business Manager.

Highest 30 Sec. Rate: $600.

NETWORK BASE HOURLY RATE: $675.

City of License: Spokane. **ADI:** Spokane. **Rank:** 78.

Total Households: ©MSI Consumer Market Data as of 1/1/91. TV Homes, TV% and Circulation ©1991 Arbitron. County coverage based on Arbitron study.

Net Weekly Circulation	State County	Total Households	TV Households	%
	IDAHO			
50% & Over	Benewah	3,300	3,200	97
	Bonner	10,100	9,800	97
	Boundary	2,700	2,600	96
	Clearwater	3,300	3,200	97
	Idaho	5,100	4,900	96
	Kootenai	26,400	26,000	98
	Latah	11,100	10,800	97
	Lewis	1,400	1,400	100
	Nez Perce	13,300	13,000	98
	Shoshone	5,700	5,600	98
	MONTANA			
	Flathead	24,100	23,400	97
	Lincoln	6,900	6,600	96
	Sanders	3,800	3,600	95

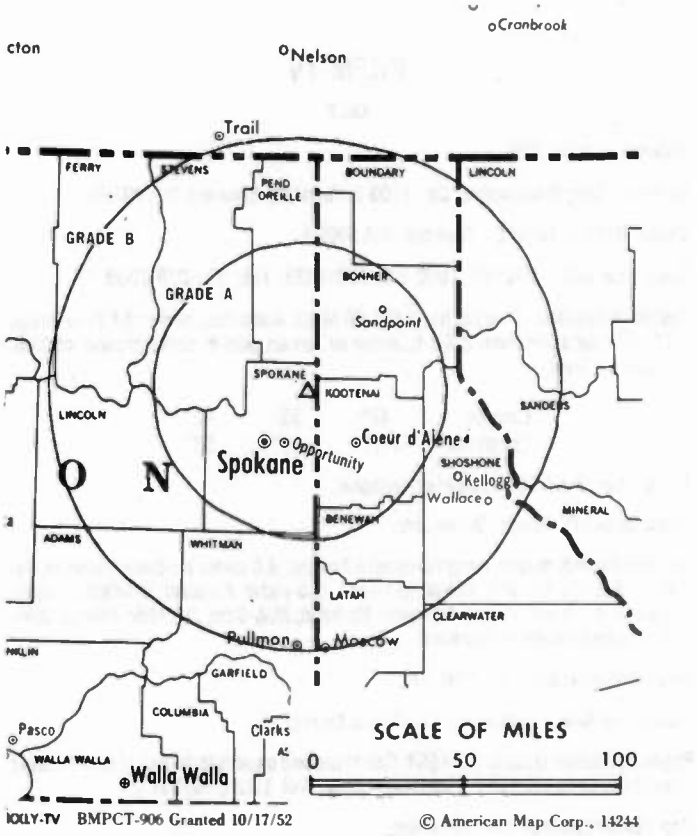

Net Weekly Circulation	State County	Total Households	TV Households	%
	OREGON			
50% & Over	Wallowa	3,000	2,800	93
	WASHINGTON			
	Adams	5,300	5,100	96
	Asotin	7,000	6,800	97
	Ferry	2,100	2,000	95
	Garfield	1,000	900	90
	Grant	20,200	19,400	96
	Lincoln	3,800	3,700	97
	Okanogan	13,000	12,200	94
	Pend Oreille	3,400	3,300	97
	Spokane	143,600	139,100	97
	Stevens	11,500	10,900	95
	Whitman	16,000	15,300	96
	MONTANA			
Between 25-49%	Glacier	3,800	3,600	95
	Hill	6,900	6,700	97
	Lake	8,500	8,300	98
	Missoula	32,400	31,400	97
	Toole	2,200	2,100	95
	WASHINGTON			
	Chelan	21,300	20,400	96
	Douglas	10,000	9,700	97
	MONTANA			
Between 5-24%	Mineral	1,600	1,600	100
	Ravalli	10,500	10,200	97
	OREGON			
	Union	8,500	7,900	93
	WASHINGTON			
	Columbia	1,600	1,500	94
	Walla Walla	18,100	17,000	94
Station Totals		**472,500**	**456,000**	**97**
Net Weekly Circulation (1991)				**308,000**
Average Daily Circulation (1991)				**175,800**

Washington—Vancouver

KPDX

Ch. 49

Network Service: Fox.

Licensee: Columbia River Television Inc., 1 Columbia River, Vancouver, WA 98660.

Studio: 1 Columbia River, Vancouver, WA 98660.

Business Office: 910 N.E. Union, Portland, OR 97232.

Telephones: 206-254-4949; 503-239-4949. **Fax:** 503-239-6184.

Technical Facilities: Channel No. 49 (680-686 MHz). Authorized power: 2630-kw max. visual, 263-kw max. aural. Antenna: 1780-ft. above av. terrain, 1081-ft. above ground, 2055-ft. above sea level.

Latitude	45°	31'	22"
Longitude	122°	45'	07"

Transmitter: 211 N.W. Miller Rd., Portland, OR.

Satellite Earth Stations: C-band; Ku-band.

News Services: CBS, CNN, Fox, INN.

Ownership: Columbia River Television Inc.

Began Operation: October 1, 1983.

Represented (sales): Petry Television Inc.

Represented (legal): Arent, Fox, Kintner, Plotkin & Kahn.

Represented (engineering): Hammett & Edison Inc.

Personnel:
Jack F. Matranga, General Manager.
Dennis Updegraff, Station Manager.
Walt Adler, General Sales Manager.
Dale Coloma, Local Sales Manager.
Linda Bezila, Business Manager.
Sally Knowlton, Marketing Director.
Robert Wyatt, Chief Engineer.

Rates: On request.

City of License: Vancouver. **AOI:** Portland, OR. **Rank:** 27.

Total Households: ©MSI Consumer Market Data as of 1/1/91. TV Homes, TV% and Circulation ©1991 Arbitron. County coverage based on Arbitron study.

Net Weekly Circulation	State / County	Total Households	TV Households	TV Households %
	OREGON			
50% & Over	Clackamas	99,200	96,000	97
	Lincoln	16,400	15,100	92
	Multnomah	245,000	236,000	96
	Washington	112,600	110,100	98
	WASHINGTON			
	Clark	84,600	82,400	97

KPDX BMPCT—830915KH Granted 10/29/83 © American Map Corp., No. 14244

Net Weekly Circulation	State / County	Total Households	TV Households	TV Households %
	OREGON			
Between 25-49%	Clatsop	13,100	12,400	95
	Columbia	13,900	13,400	96
	Hood River	6,400	6,000	94
	Marion	85,000	81,600	96
	Polk	18,500	17,800	96
	Tillamook	8,800	8,200	93
	Wasco	8,200	7,700	94
	Yamhill	21,800	20,800	95
	WASHINGTON			
	Cowlitz	32,000	31,000	97
	OREGON			
Between 5-24%	Linn	34,400	33,100	96
	WASHINGTON			
	Klickitat	6,300	5,900	94
	Skamania	3,000	2,800	93
Station Totals		809,200	780,300	96
Net Weekly Circulation (1991)				380,200
Average Daily Circulation (1991)				150,200

Some 23,705 key industry people can see your message when you advertise in the
Television & Cable Factbook

Washington—Wenatchee

KCWT

Ch. 27

Network Service: None, independent.

Licensee: Bingham Communications Group, 32 N. Mission St., Wenatchee, WA 98801.

Studio: 32-B N. Mission St., Wenatchee, WA 98801.

Mailing Address: Box 2809, Wenatchee, WA 98807-2809.

Telephone: 509-622-5298.

Technical Facilities: Channel No. 27 (548-554 MHz). Authorized power: 266.56-kw max. visual, 26.65-kw max. aural. Antenna: 1393-ft. above av. terrain, 174-ft. above ground, 3894-ft. above sea level.

Latitude	47°	19'	26"
Longitude	120°	13'	55"

Transmitter: Jump Off Ridge, 7-mi. SSW of Wenatchee.

Satellite Earth Stations: RCA, 8-meter Ku-band; M/A-Com, 4-meter C-band; M/A-Com receivers.

News Services: CNN, INN, UPI.

Ownership: Bingham Communications Group Ltd. Partnership.

Began Operation: April 9, 1984. Transfer of 51% to Jerry R. Martin by Fred Alan Ross approved by FCC Dec. 11, 1984. Sale to present owners approved by FCC Oct. 20, 1986.

Represented (legal): Miller & Young.

Personnel:
R. Craig Monson, General Manager.
Wes Olinger, General Sales Manager.
Christy Kuech, News Director.
David Monroe, Chief Engineer.

Highest 30 Sec. Rate: $150.

City of License: Wenatchee. **ADI:** Spokane. **Rank:** 78.

Total Households: ©MSI Consumer Market Data as of 1/1/91. TV Homes, TV% and Circulation ©1991 Arbitron. County coverage based on Arbitron study.

KCWT BMPCT—840130KK Granted 3/16/84 ©American Map Corp., No. 14244

Net Weekly Circulation	State County	Total Households	TV Households Households	TV Households %
	WASHINGTON			
Between 25-49%	Douglas	10,000	9,700	97
	WASHINGTON			
Between 5-24%	Chelan	21,300	20,400	96
	Grant	20,200	19,400	96
	Okanogan	13,000	12,200	94
Station Totals		**64,500**	**61,700**	**96**
Net Weekly Circulation (1991)				**13,700**
Average Daily Circulation (1991)				**4,700**

Washington—Yakima

KAPP

Ch. 35

(Operates satellite KVEW, Kennewick, WA)

Network Service: ABC.

Licensee: Apple Valley Broadcasting Co., 1610 S. 24th Ave., Yakima, WA 98902.

Studio: 1610 S. 24th Ave., Yakima, WA 98902.

Telephone: 509-453-0351. **Fax:** 509-433-3623.

Technical Facilities: Channel No. 35 (596-602 MHz). Authorized power: 646-kw max. & 257-kw horizontal visual, 64.6-kw max. & 25.7-kw horizontal aural. Antenna: 960-ft. above av. terrain, 175-ft. above ground, 2150-ft. above sea level.

Latitude	46°	31'	57"
Longitude	120°	30'	37"

Transmitter: Ahtanum Ridge.

Satellite Earth Stations: 3 in operation.

News Service: AP.

Ownership: Morgan Murphy Stations (Group Owner).

Began Operation: September 21, 1970.

Represented (sales): Harrington, Righter & Parsons Inc.

Represented (legal): Brown, Finn & Nietert.

Personnel:
Elizabeth Murphy Burns, President.
Darrell Blue, Vice President & General Manager.
Ron Simmons, Assistant General Manager.
Judy Ernestl, General Sales Manager.
Clarke Veach, Local Sales Manager.
Brian Headding, Production Manager.
Dave Ettl, News Director.
Kaylene Brady, Program Coordinator.
Bob Romero, Promotion Manager.
Bob Couchman, Chief Engineer.

Rates: On request.

NETWORK BASE HOURLY RATE: $350.

City of License: Yakima. **ADI:** Yakima. **Rank:** 126.

Total Households: ©MSI Consumer Market Data as of 1/1/91. TV Homes, TV% and Circulation ©1991 Arbitron. County coverage based on Arbitron study.

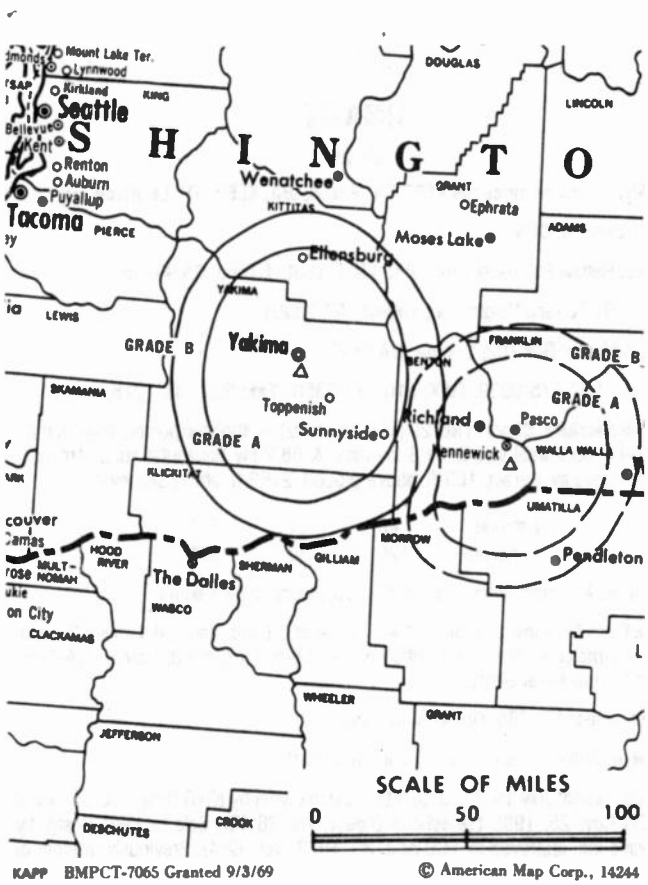

KAPP BMPCT-7065 Granted 9/3/69

© American Map Corp., 14244

Net Weekly Circulation	State County	Total Households	TV Households	%
	WASHINGTON			
50% & Over	Kittitas East	8,000	7,500	94
	Yakima	71,000	67,900	96
	WASHINGTON			
Between 5-24%	Benton	41,800	40,500	97
	Kittitas West	2,200	2,100	93
Station Totals		**123,000**	**118,000**	**96**
Net Weekly Circulation (1991)				**71,500**
Average Daily Circulation (1991)				**45,500**

Washington—Yakima

KIMA-TV

Ch. 29

(Also operates satellites KEPR-TV, Pasco, WA; KLEW-TV, Lewiston, ID)

Network Service: CBS.

Licensee: Retlaw Enterprises Inc., 4880 N. First St., Fresno, CA 93755.

Studio: 2801 Terrace Heights Dr., Yakima, WA 98901.

Mailing Address: Box 702, Yakima, WA 98907.

Telephone: 509-575-0029. **TWX:** 510-777-5356. **Fax:** 509-248-1218.

Technical Facilities: Channel No. 29 (560-566 MHz). Authorized power: 484-kw max. & 378-kw horizontal visual, 87.3-kw max. & 68.2-kw horizontal aural. Antenna: 974-ft. above av. terrain, 169-ft. above ground, 2169-ft. above sea level.

Latitude	46°	31'	58"
Longitude	120°	30'	33"

Transmitter: Ahtanum Ridge, 2-mi. SW of Union Gap, near Yakima.

Satellite Earth Stations: Scientific-Atlanta, 7-meter C-band; Harris, 6.1-meter C-band; RCA, 4.6-meter Ku-band; Scientific-Atlanta, 4.6-meter C-band; Harris, M/A-Com, Scientific-Atlanta receivers.

News Services: AP, CBS, Group W Newsfeed.

Ownership: Retlaw Enterprises Inc. (Group Owner).

Began Operation: July 19, 1953. Sale to present owner by NWG Bcstg. Co. approved by FCC Nov. 25, 1986 (**Television Digest**, Vol. 26:45). Sale to NWG Bcstg. by Filmways Inc. approved by FCC Aug. 30, 1972 (Vol. 12:4). Previously, merger of Filmways Inc. & Cascade Bcstg. approved by FCC July 23, 1969. Sale to Cascade Bcstg. by A. W. Talbot and Ralph Sundquiat, et al., approved Feb. 21, 1962 (Vol. 1:14).

Represented (sales): Katz Television.

Represented (legal): Wiley, Rein & Fielding.

Represented (engineering): Hammett & Edison Inc.

Personnel:
Ken Messer, General Manager.
John Vorous, Local Sales Manager.
T. J. Close, News Director.
Stu Seibel, Program Director.
Cary Seward, Promotion Director.
Cliff Grady, Chief Engineer.
Harriet Pettle, Business Manager.
Mary Beth Bradley, Marketing Director.

Highest 30 Sec. Rate: $650.

Rates: Include KEPR-TV, Pasco, WA & KLEW-TV, Lewiston, ID.

KIMA-TV BPCT-5034 Granted 7/25/77

© American Map Corp., 14244

NETWORK BASE HOURLY RATE: $810.

City of License: Yakima. **ADI:** Yakima. **Rank:** 126.

Total Households: ©MSI Consumer Market Data as of 1/1/91. TV Homes, TV% and Circulation ©1991 Arbitron. County coverage based on Arbitron study.

Net Weekly Circulation	State County	Total Households	TV Households Households	TV Households %
	WASHINGTON			
50% & Over	Kittitas East	8,000	7,500	94
	Yakima	71,000	67,900	96
	WASHINGTON			
Between 5-24%	Benton	41,800	40,500	97
	Franklin	13,300	12,900	97
	Kittitas West	2,200	2,100	93
Station Totals		**136,300**	**130,900**	**96**
Net Weekly Circulation (1991)				**70,600**
Average Daily Circulation (1991)				**43,700**

Washington—Yakima

KNDO

Ch. 23

(Also operates satellite KNDU, Richland-Pasco-Kennewick, WA)

Network Service: NBC.

Licensee: Columbia Empire Bcstg. Corp., a Delaware Corp, 1608 S. 24th Ave., Yakima, WA 98901.

Studio: 1608 S. 24th Ave., Yakima, WA 98901.

Telephone: 509-248-2300. Fax: 509-575-0266.

Technical Facilities: Channel No. 23 (524-530 MHz). Authorized power: 500-kw max. & 389-kw horizontal visual, 63-kw max. & 38-kw horizontal aural. Antenna: 960-ft. above av. terrain, 160-ft. above ground, 2155-ft. above sea level.

Latitude	46°	31'	59"
Longitude	120°	30'	26"

Transmitter: Ahtanum Ridge, S of Yakima.

Satellite Earth Stations: Harris, 6.1-meter; Microdyne, 3.7-meter; Harris, 3.1-meter; Harris, M/A-Com receivers.

News Services: AP, NBC.

Ownership: Farragut Communications Inc. (Group Owner).

Began Operation: October 15, 1959. Sale to Hugh E. Davis, et al., by Ralph Tronsrud approved by FCC Feb. 1, 1961 (**Television Digest**, Vol. 16:34; 17:6) FCC approved sale to Farragut Communications Jan. 29, 1988 (Vol. 27:51).

Represented (sales): Seltel Inc.; Art Moore Inc. (Northwest).

Represented (legal): Wiley, Rein & Fielding.

Personnel:
Elliot Kleeman, General Manager.
Dale Chaney, General Sales Manager.
Shelly Swanke, News Director.
Rita Lockhart, Program Director.
Jim Lewis, Community Affairs Director.
Robert Manderville, Promotion Director.
Doug Dietrich, Business Manager.
Wayne Whitaker, Director of Engineering.

Rates: On request.

NETWORK BASE HOURLY RATE: $600.

City of License: Yakima. **ADI:** Yakima. **Rank:** 126.

Total Households: ©MSI Consumer Market Data as of 1/1/91. TV Homes, TV% and Circulation ©1991 Arbitron. County coverage based on Arbitron study.

Net Weekly Circulation	State County	Total Households	TV Households	%
	WASHINGTON			
50% & Over	Kittitas East	8,000	7,500	94
	Yakima	71,000	67,900	96
	WASHINGTON			
Between 5-24%	Adams	5,300	5,100	96
	Benton	41,800	40,500	97
	Franklin	13,300	12,900	97
	Kittitas West	2,200	2,100	93
Station Totals		**141,600**	**136,000**	**96**
Net Weekly Circulation (1991)				**69,500**
Average Daily Circulation (1991)				**41,200**

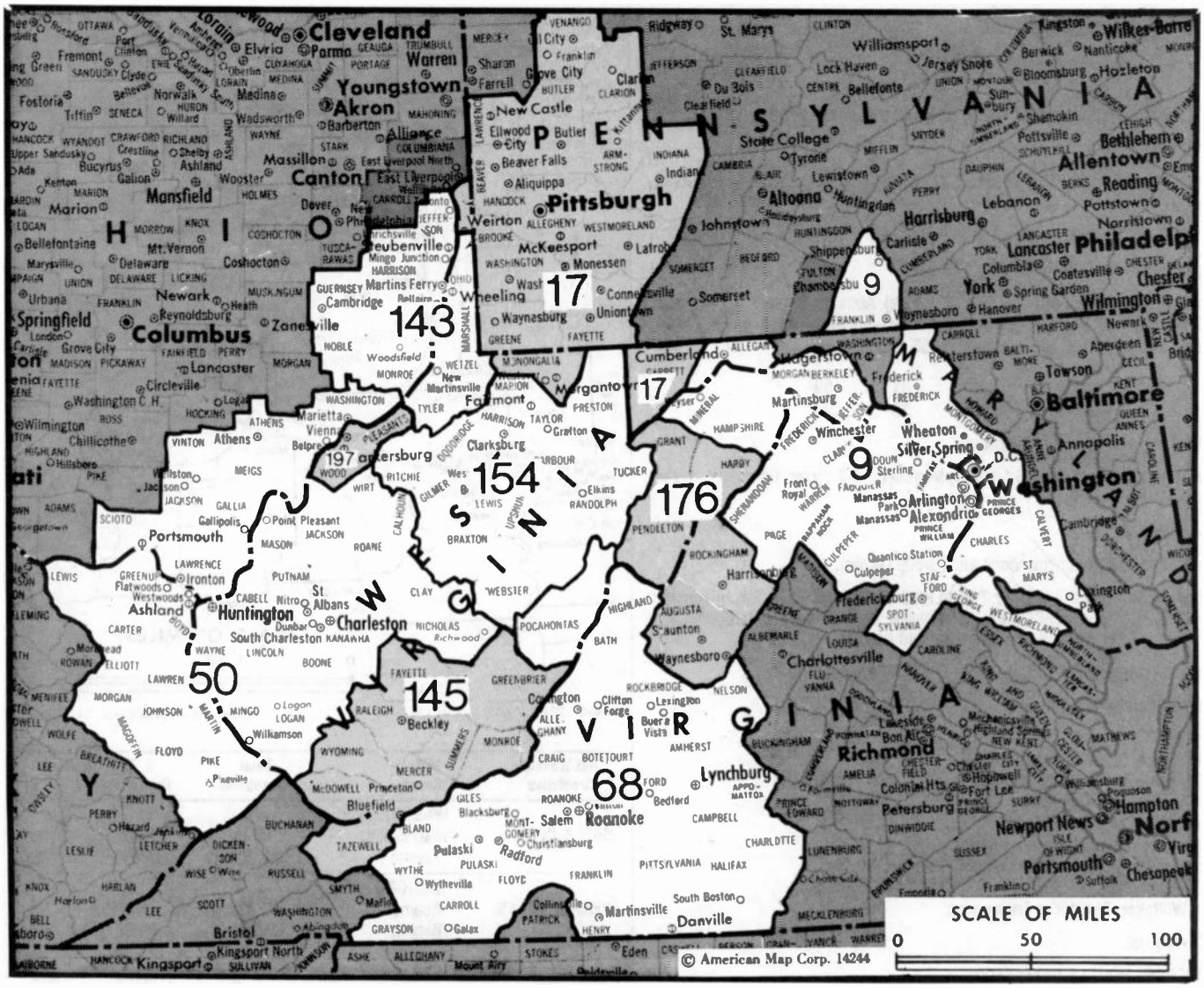

Market	Arbitron ADI TV Households	Rank	Market Area Commercial TV Stations
Washington, DC	1,718,600	9	WDCA-TV (20), WFTY (50), WJLA-TV (7), WRC-TV (4), WTKK (66), WTTG (5), WUSA (9), WYVN (60)
Pittsburgh, PA	1,156,800	17	KDKA-TV (2), WPCB-TV (40), WPGH-TV (53), WPTT-TV (22), WPXI (11), WTAE-TV (4)
Charleston-Huntington, WV	511,900	50	WCHS-TV (8), WOWK-TV (13), WSAZ-TV (3), WTSF (61), WVAH-TV (11)
Roanoke-Lynchburg, VA	376,300	68	WDBJ (7), WEFC (38), WJPR (21), WSET-TV (13), WSLS-TV (10), WVFT (27)
Wheeling, WV-Steubenville, OH	152,800	143	WTOV-TV (9), WTRF-TV (7)
Bluefield-Beckley-Oak Hill, WV	145,500	145	WOAY-TV (4), WVVA (6)
Clarksburg-Weston, WV	126,300	154	WBOY-TV (12), WDTV (5), WLYJ (46)
Harrisonburg, VA	73,400	176	WHSV-TV (3)
Parkersburg, WV	39,100	197	WTAP-TV (15)

State Cross Reference List

Communities that receive programs of stations that are located elsewhere.

WOAY-TV, Beckley-Bluefield	See Oak Hill, WV
WTSF, Charleston	See Ashland, KY
WBOY-TV, Fairmont	See Clarksburg, WV
WOWK-TV, Huntington	See Charleston, WV
WSAZ-TV, Huntington	See Charleston, WV
WCHS-TV, Huntington	See Charleston, WV
WTSF, Huntington	See Ashland, KY
WVAH-TV, Huntington	See Charleston, WV
WDTV, Weston	See Clarksburg, WV
WTOV-TV, Wheeling	See Steubenville, OH

West Virginia Station Totals as of October 1, 1991

	VHF	UHF	TOTAL
Commercial Television Stations	9	3	12
Educational Television Stations	1	2	3
	10	5	15

West Virginia—Bluefield

WVVA

Ch. 6

Network Service: NBC.

Licensee: WVVA Television Inc., 130-138 S. 5th St., Quincy, IL 62301.

Studio: Route 460 Bypass, Box 1930, Bluefield, WV 24701.

Telephone: 304-325-5487. **TWX:** 710-938-8380. **Fax:** 304-327-5586.

Technical Facilities: Channel No. 6 (82-88 MHz). Authorized power: 50-kw visual, 6.03-kw aural. Antenna: 1220-ft. above av. terrain, 185-ft. above ground, 3837-ft. above sea level.

Latitude	37°	15'	21.31"
Longitude	81°	10'	55.43"

Transmitter: Top of East River Mountain.

Multichannel TV Sound: Stereo only.

Satellite Earth Stations: Gardiner, 6-meter; Harris, 6-meter Ku-band; ADM, 5-meter C-band; Gardiner, Harris receivers.

SNG Mobile Dish: 3.9-meter Ku-band.

News Services: AP, NBC.

Ownership: Quincy Broadcasting Co. (Group Owner).

Began Operation: July 31, 1955. Sale to present owner by Daily Telegraph Printing Co. approved by FCC April 9, 1979.

Represented (sales): Petry Television Inc.

Represented (legal): Wilkinson, Barker, Knauer & Quinn.

Represented (engineering): Lohnes & Culver.

Personnel:
Charles Webb, Vice President & General Manager.
Merry Ewing, Sales Manager.
Kenneth Dick, Chief Engineer.
Dave Kirby, News Director.
Tom Syner, Promotion Director.
Lou Strong, Computer Operations Manager.

Highest 30 Sec. Rate: $600.

NETWORK BASE HOURLY RATE: $850.

City of License: Bluefield. **ADI:** Bluefield-Beckley-Oak Hill. **Rank:** 145.

Total Households: ©MSI Consumer Market Data as of 1/1/91. TV Homes, TV% and Circulation ©1991 Arbitron. County coverage based on Arbitron study.

Net Weekly Circulation	State County	Total Households	TV Households Households	%
	VIRGINIA			
50% & Over	Bland	2,200	2,100	95
	Tazewell	17,300	17,100	99
	WEST VIRGINIA			
	Greenbrier	14,500	14,300	99
	Mc Dowell	15,500	15,300	99

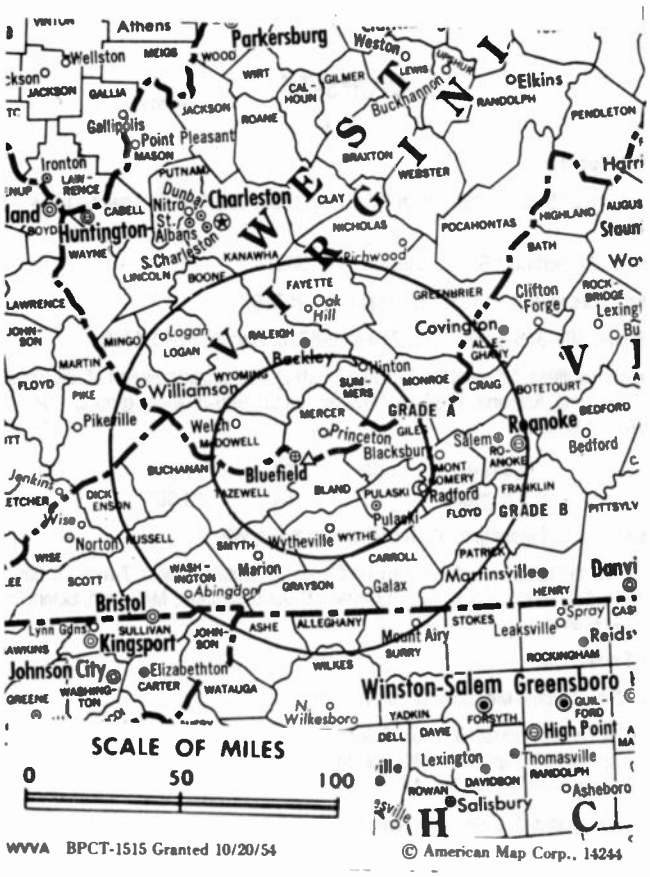

Net Weekly Circulation	State County	Total Households	TV Households Households	%
50% & Over	Mercer	27,400	27,100	99
	Monroe	4,900	4,800	98
	Raleigh	32,100	31,700	99
	Summers	5,200	5,100	98
	Wyoming	11,700	11,500	98
	VIRGINIA			
Between 25-49%	Bath	1,800	1,800	100
	Buchanan	11,900	11,700	98
	Giles	6,300	6,200	98
	Pulaski	12,800	12,700	99
	Wythe	9,800	9,700	99
	WEST VIRGINIA			
	Fayette	20,300	20,100	99
	Pocahontas	3,700	3,600	97
	VIRGINIA			
Between 5-24%	Carroll	9,700	9,500	98
	Smyth	11,900	11,800	99
	WEST VIRGINIA			
	Logan	17,400	17,300	99
	Mingo	12,700	12,500	98
Station Totals		**249,100**	**245,900**	**99**
Net Weekly Circulation (1991)				**146,400**
Average Daily Circulation (1991)				**93,100**

WCHS-TV

Ch. 8

Network Service: ABC.

Licensee: WCHS Ltd., 13355 Noel Rd., Suite 1500, One Galleria Tower, Dallas, TX 75240.

Studio: 1301 Piedmont Rd., Charleston, WV 25301.

Mailing Address: Box 11138, Charleston, WV 25339.

Telephone: 304-346-5358. **TWX:** 710-930-8720. **Fax:** 304-346-4765.

Technical Facilities: Channel No. 8 (180-186 MHz). Authorized power: 158-kw visual, 19.1-kw aural. Antenna: 1236-ft. above av. terrain, 996-ft. above ground, 2046-ft. above sea level.

Latitude	38°	24'	27.90"
Longitude	81°	54'	13.30"

Transmitter: Coal Mountain, 3.5-mi. W of St. Albans, WV.

Satellite Earth Stations: Andrew, 7-meter C-band; Scientific-Atlanta, 7-meter C-band; Andrew, 4.6-meter C-band; AFC, 3.6-meter C-band; Avantek, M/A-Com, Scientific-Atlanta receivers.

News Service: AP.

Ownership: Heritage Media Corp. (Group Owner).

Began Operation: August 16, 1954. Sale to present owner by Rollins Communications approved by FCC Sept. 19, 1986. Sale to Rollins by Tierney Co. approved Sept. 28, 1960 (**Television Digest**, Vol. 16:29, 40).

Represented (sales): Petry Television Inc.

Represented (legal): Sidley & Austin.

Personnel:
Dennis Adkins, President & General Manager.
Robert S. Knowles, General Sales Manager.
Tom Wright, Local Sales Manager.
Kim Justice, National Sales Coordinator.
Robert W. Roush, Chief Engineer.
Timothy A. Sharp, News Director.
Michael J. Hooper, Promotion Manager.
Jo Corey, Operations Manager.

Highest 30 Sec. Rate: $2000.

City of License: Charleston. **ADI:** Charleston-Huntington. **Rank:** 50.

Total Households: ©MSI Consumer Market Data as of 1/1/91. TV Homes, TV% and Circulation ©1991 Arbitron. County coverage based on Arbitron study.

Net Weekly Circulation	State County	Total Households	TV Households Households	 %
	KENTUCKY			
50% & Over	Boyd	20,200	20,100	100
	Carter	9,000	8,900	99
	Elliott	2,500	2,500	100
	Floyd	18,200	18,000	99
	Greenup	13,600	13,500	99
	Johnson	9,100	9,000	99
	Lawrence	5,100	5,100	100
	Magoffin	5,000	4,900	98
	Martin	4,500	4,400	98
	Pike	28,600	28,300	99
	OHIO			
	Athens	20,200	19,700	98
	Gallia	11,200	10,900	97
	Jackson	11,400	11,200	98
	Lawrence	23,800	23,400	98
	Meigs	9,300	9,100	98
	Scioto	30,600	30,100	98
	Vinton	4,400	4,300	98
	Washington	24,200	23,600	98
	WEST VIRGINIA			
	Boone	10,900	10,800	99

WCHS-TV BMPCT-3392 Granted 9/11/56

© American Map Corp., 14244

Net Weekly Circulation	State County	Total Households	TV Households Households	 %
50% & Over	Braxton	5,500	5,400	98
	Cabell	41,900	41,700	100
	Clay	4,100	4,000	98
	Fayette	20,300	20,100	99
	Jackson	9,700	9,600	99
	Kanawha	90,800	90,200	99
	Lincoln	8,100	8,000	99
	Logan	17,400	17,300	99
	Mc Dowell	15,500	15,300	99
	Mason	10,000	9,900	99
	Mingo	12,700	12,500	98
	Nicholas	10,600	10,500	99
	Pleasants	2,900	2,900	100
	Putnam	16,400	16,300	99
	Raleigh	32,100	31,700	99
	Roane	5,600	5,500	98
	Wayne	17,000	16,800	99
	Wirt	1,800	1,800	100
	Wood	36,500	36,200	99
	Wyoming	11,700	11,500	98
	KENTUCKY			
Between 25-49%	Morgan	4,100	4,000	98
	OHIO			
	Pike	9,400	9,200	98
	WEST VIRGINIA			
	Calhoun	3,300	3,200	97
	Gilmer	2,900	2,900	100
	Ritchie	4,600	4,500	98
	Webster	4,500	4,400	98

(Continued on page A-1241)

Station Totals	**759,800**	**750,400**	**99**
Net Weekly Circulation (1991)			**503,000**
Average Daily Circulation (1991)			**279,200**

WOWK-TV

Ch. 13

Network Service: CBS.

Licensee: Gateway Communications Co.

Studio: WOWK-TV Center, 555 5th Ave., Huntington, WV 25701.

Charleston Bureau: 1601 Kanawha Blvd. W, Charleston, WV 25312.

Mailing Address: Box 13, Huntington, WV 25706-0013.

Telephones: 304-525-7661, Huntington; 304-366-0363, Charleston.

TWX: 710-931-8078. **Fax:** 304-523-0545.

Technical Facilities: Channel No. 13 (210-216 MHz). Authorized power: 132-kw visual, 26.3-kw aural. Antenna: 1270-ft. above av. terrain, 1109-ft. above ground, 2049-ft. above sea level.

Latitude	38°	30'	21"
Longitude	82°	12'	30"

Transmitter: Barker's Ridge Rd., Huntington.

Multichannel TV Sound: Stereo only.

Satellite Earth Stations: Scientific-Atlanta, 7-meter C-band; Scientific-Atlanta, 4.6-meter C-band; Comtech, 3.8-meter Ku-band; ChannelMaster, 3.5-meter C-band; RCA, 3.5-meter Ku-band; ChannelMaster, M/A-Com receivers.

SNG Mobile Dish: BAF, 2.5-meter Ku-band.

News Services: AP, CBS, CNN.

Ownership: Gateway Communications Inc. (Group Owner).

Began Operation: October 2, 1955. Sale to present owner by Reeves Telecom approved by FCC Sept. 13, 1974. Sale to Reeves by Cowles Bcstg. Co. approved Dec. 21, 1960 (**Television Digest**, Vol. 16:43, 52). Sale to Cowles by S. J. Hyman theatre interests approved June 20, 1956 (Vol. 12:18, 25).

Represented (sales): Blair Television.

Represented (legal): Bishop, Cook, Purcell & Reynolds.

Represented (engineering): Smith & Powstenko.

Personnel:
Stephen W. Dant, Vice President & General Manager.
Leo M. MacCourtney, Vice President, Community Relations & Program Director.
Sue Ferrara, Local Sales Manager.
Kep Selvagal, News Director.
Allen Payne, Promotion Director.
Al Grossniklaus, Chief Engineer.
Elmer Van Kuren, Business Manager.

Highest 30 Sec. Rate: $1200.

NETWORK BASE HOURLY RATE: $1450.

City of License: Huntington. **ADI:** Charleston-Huntington. **Rank:** 50.

Total Households: ©MSI Consumer Market Data as of 1/1/91. TV Homes, TV% and Circulation ©1991 Arbitron. County coverage based on Arbitron study.

Net Weekly Circulation	State County	Total Households	TV Households	%
	KENTUCKY			
50% & Over	Boyd	20,200	20,100	100
	Carter	9,000	8,900	99
	Elliott	2,500	2,500	100
	Floyd	18,200	18,000	99
	Greenup	13,600	13,500	99
	Johnson	9,100	9,000	99
	Lawrence	5,100	5,100	100
	Magoffin	5,000	4,900	98
	Martin	4,500	4,400	98
	Pike	28,600	28,300	99
	OHIO			
	Athens	20,200	19,700	98

WOWK-TV BMPCT-7566 Granted 2/3/75

© American Map Corp., 14244

Net Weekly Circulation	State County	Total Households	TV Households	%
50% & Over	Gallia	11,200	10,900	97
	Jackson	11,400	11,200	98
	Lawrence	23,800	23,400	98
	Meigs	9,300	9,100	98
	Scioto	30,600	30,100	98
	Vinton	4,400	4,300	98
	WEST VIRGINIA			
	Boone	10,900	10,800	99
	Cabell	41,900	41,700	100
	Clay	4,100	4,000	98
	Fayette	20,300	20,100	99
	Jackson	9,700	9,600	99
	Kanawha	90,800	90,200	99
	Lincoln	8,100	8,000	99
	Logan	17,400	17,300	99
	Mc Dowell	15,500	15,300	99
	Mason	10,000	9,900	99
	Mingo	12,700	12,500	98
	Putnam	16,400	16,300	99
	Raleigh	32,100	31,700	99
	Wayne	17,000	16,800	99
	Wood	36,500	36,200	99
	Wyoming	11,700	11,500	98
	KENTUCKY			
Between 25-49%	Morgan	4,100	4,000	98
	OHIO			
	Washington	24,200	23,600	98
	WEST VIRGINIA			
	Calhoun	3,300	3,200	97
	Nicholas	10,600	10,500	99
	Pleasants	2,900	2,900	100

(Continued on page A-1241)

Station Totals	**698,200**	**689,300**	**99**
Net Weekly Circulation (1991)			**462,200**
Average Daily Circulation (1991)			**231,800**

WSAZ-TV

Ch. 3

Network Service: NBC.

Licensee: Lee Enterprises Inc., 645 5th Ave., WSAZ Bldg., Huntington, WV 25701.

Studios: 645 5th Ave., Huntington, WV 25701; Columbia Ave. & Virginia St., Charleston, WV.

Telephones: 304-697-4780, Huntington; 304-344-3521, Charleston.

TWX: 710-931-8034.

Technical Facilities: Channel No. 3 (60-66 MHz). Authorized power: 42.7-kw visual, 6.92-kw aural. Antenna: Circularly polarized, 1274-ft. above av. terrain, 1009-ft. above ground, 2020-ft. above sea level.

Latitude	38°	30'	34"
Longitude	82°	13'	09"

Transmitter: Barker's Ridge, WV.

Multichannel TV Sound: Stereo only.

Satellite Earth Stations: Transmit/receive SatCom, 5.5-meter C-band; Pinzone, 5-meter C-band; 5-meter Ku-band; DX Engineering, Harris, M/A-Com, Pinzone receivers.

News Services: AP, NBC.

Ownership: Lee Enterprises Inc. (Group Owner).

Began Operation: October 14, 1949. Sale to present owner by Capital Cities Bcstg. approved by FCC Feb. 1971. Previous sale by Goodwill Stations Inc. approved July 29, 1964 (**Television Digest**, Vol. 4:9, 18, 19, 31). Sale to Goodwill Stations by Huntington Publishing Co. & Mrs. Eugene Katz approved March 20, 1961 (Vol. 17:6, 14).

Represented (sales): Katz Television.

Represented (legal): Reed, Smith, Shaw & McClay.

Personnel:
Donald Ray, General Manager.
Chris Leister, General Sales Manager.
Rick Vorhees, Local Sales Manager.
Bill Cummings, News Manager.
George M. Curry, Program Manager.
Bill Allen, Business Manager.
Helen Bowe, Marketing Director.
Jack Deakin, Production Manager.
Bill Hayes, Manager of Engineering.
Gary McNair, Creative Services Manager.
Teresa Branham, Traffic.

Highest 30 Sec. Rate: $2000.

NETWORK BASE HOURLY RATE: $1700.

City of License: Huntington. **ADI:** Charleston-Huntington. **Rank:** 50.

Total Households: ©MSI Consumer Market Data as of 1/1/91. TV Homes, TV% and Circulation ©1991 Arbitron. County coverage based on Arbitron study.

Net Weekly Circulation	State County	Total Households	TV Households	%
	KENTUCKY			
50% & Over	Boyd	20,200	20,100	100
	Carter	9,000	8,900	99
	Elliott	2,500	2,500	100
	Floyd	18,200	18,000	99
	Greenup	13,600	13,500	99
	Johnson	9,100	9,000	99
	Lawrence	5,100	5,100	100
	Lewis	5,000	4,900	98
	Magoffin	5,000	4,900	98
	Martin	4,500	4,400	98
	Morgan	4,100	4,000	98
	Pike	28,600	28,300	99

WSAZ-TV BPCT-890414KL Granted 6/28/89 © American Map Corp., No. 1424

Net Weekly Circulation	State County	Total Households	TV Households	%
	OHIO			
50% & Over	Athens	20,200	19,700	98
	Gallia	11,200	10,900	97
	Jackson	11,400	11,200	98
	Lawrence	23,800	23,400	98
	Meigs	9,300	9,100	98
	Scioto	30,600	30,100	98
	Vinton	4,400	4,300	98
	WEST VIRGINIA			
	Boone	10,900	10,800	99
	Cabell	41,900	41,700	100
	Calhoun	3,300	3,200	97
	Clay	4,100	4,000	98
	Fayette	20,300	20,100	99
	Jackson	9,700	9,600	99
	Kanawha	90,800	90,200	99
	Lincoln	8,100	8,000	99
	Logan	17,400	17,300	99
	Mc Dowell	15,500	15,300	99
	Mason	10,000	9,900	99
	Mingo	12,700	12,500	98
	Nicholas	10,600	10,500	99
	Putnam	16,400	16,300	99
	Raleigh	32,100	31,700	99
	Roane	5,600	5,500	98
	Wayne	17,000	16,800	99
	Wirt	1,800	1,800	100
	Wood	36,500	36,200	99
	Wyoming	11,700	11,500	98

(Continued on page A-1241)

Station Totals	760,200	750,500	99
Net Weekly Circulation (1991)			523,300
Average Daily Circulation (1991)			337,000

WVAH-TV

Ch. 11

Network Service: Fox.

Licensee: Act III Bcstg. Inc., One CNN Center, South Tower, Suite 800, Atlanta, GA 30303.

Studio: 11 Broadcast Plaza, Hurricane, WV 25526.

Telephone: 304-757-0011. **TWX:** 710-938-8211. **Fax:** 304-757-7533.

Technical Facilities: Channel No. 11 (198-204 MHz). Authorized power: 51-kw visual, 5.1-kw aural. Antenna: Circularly polarized, 1722-ft. above av. terrain, 1551-ft. above ground, 2522-ft. above sea level.

Latitude	38°	25'	15"
Longitude	81°	55'	27"

Transmitter: S side of Poplar Fork Rd., 1.53-mi. N of U.S. Rte. 60.

Multichannel TV Sound: Stereo only.

Satellite Earth Stations: AFC, 3.7-meter Ku-band; Vidare, 4.6-meter C-band; Comtech, 5-meter C-band; M/A-Com, Standard Omni receivers.

Ownership: Act III Broadcasting Inc. (Group Owner).

Began Operation: September 19, 1982 on Ch. 23. Began operation on Ch. 11 April 1988. Sale to Act III Bcstg. approved by FCC Dec. 17, 1987.

Represented (sales): Seltel Inc.

Represented (legal): Wiley, Rein & Fielding; Goldberg & Spector.

Represented (engineering): Charles I. Gallagher, P. E.

Personnel:
Bill White, General Manager.
P. J. Ryal, General Sales Manager.
Edwin Hill, Local & Regional Sales Manager.
Rita Gaziano, Program Director.
John Fawcett, Promotion Director.
Beth Billups, Business Manager.
Mindy Bradley, Marketing Director.
George Parnicza, Chief Engineer.

Highest 30 Sec. Rate: $2000.

City of License: Charleston. **ADI:** Charleston-Huntington. **Rank:** 50.

Total Households: ©MSI Consumer Market Data as of 1/1/91. TV Homes, TV% and Circulation ©1991 Arbitron. County coverage based on Arbitron study.

Net Weekly Circulation	State / County	Total Households	TV Households	%
	KENTUCKY			
50% & Over	Boyd	20,200	20,100	100
	Carter	9,000	8,900	99
	Elliott	2,500	2,500	100
	Floyd	18,200	18,000	99
	Greenup	13,600	13,500	99
	Johnson	9,100	9,000	99
	Lawrence	5,100	5,100	100
	Martin	4,500	4,400	98
	Rowan	6,500	6,400	98
	OHIO			
	Athens	20,200	19,700	98
	Gallia	11,200	10,900	97
	Jackson	11,400	11,200	98
	Lawrence	23,800	23,400	98
	Meigs	9,300	9,100	98
	Scioto	30,600	30,100	98
	Vinton	4,400	4,300	98
	Washington	24,200	23,600	98
	WEST VIRGINIA			
	Boone	10,900	10,800	99
	Braxton	5,500	5,400	98

WVAH-TV BMPCT—870917KF Granted 12/29/87 © American Map Corp., No. 14244

Net Weekly Circulation	State / County	Total Households	TV Households	%
50% & Over	Cabell	41,900	41,700	100
	Clay	4,100	4,000	98
	Fayette	20,300	20,100	99
	Jackson	9,700	9,600	99
	Kanawha	90,800	90,200	99
	Lincoln	8,100	8,000	99
	Logan	17,400	17,300	99
	Mason	10,000	9,900	99
	Mingo	12,700	12,500	98
	Nicholas	10,600	10,500	99
	Putnam	16,400	16,300	99
	Raleigh	32,100	31,700	99
	Roane	5,600	5,500	98
	Wayne	17,000	16,800	99
	Wirt	1,800	1,800	100
	Wood	36,500	36,200	99
	KENTUCKY			
Between 25-49%	Lewis	5,000	4,900	98
	Magoffin	5,000	4,900	98
	Morgan	4,100	4,000	98
	Pike	28,600	28,300	99
	OHIO			
	Pike	9,400	9,200	98
	WEST VIRGINIA			
	Calhoun	3,300	3,200	97
	Mc Dowell	15,500	15,300	99
	Wyoming	11,700	11,500	98
	KENTUCKY			
Between 5-24%	Knott	6,200	6,100	98

(Continued on page A-1241)

Station Totals	**715,500**	**706,300**	**99**
Net Weekly Circulation (1991)			**399,300**
Average Daily Circulation (1991)			**184,800**

WBOY-TV

Ch. 12

Network Service: NBC.

Licensee: WBOY-TV Inc., 912 W. Pike St., Clarksburg, WV 26301.

Studio: 912 W. Pike St., Clarksburg, WV 26301.

Mailing Address: Box 1590, Clarksburg, WV 26302.

Telephone: 304-623-3311. **TWX:** 710-939-6813.

Technical Facilities: Channel No. 12 (204-210 MHz). Authorized power: 265-kw visual, 26.2-kw aural. Antenna: 860-ft. above av. terrain, 572-ft. above ground, 2024-ft. above sea level.

Latitude	39°	17'	06"
Longitude	80°	19'	47"

Transmitter: Pinnickinnick Mountain.

Multichannel TV Sound: Stereo only.

Satellite Earth Station: Microdyne, 5-meter; Harris, Microdyne receivers.

News Service: AP.

Ownership: Birney Imes Jr. & Family (Group Owner); Stan Siegal.

Began Operation: November 17, 1957. Sale to present owners by Marion R. Ascoli, Max Ascoli & Nathan W. Levin approved by FCC Nov. 5, 1976. Previous sale by Rust Craft Bcstg. Co. was approved March 11, 1964 (**Television Digest**, Vol. 3:12, 46; 4:11). For transfer of all WSTV Inc. properties to Rust Craft Broadcasting Co. Inc., see WTOV-TV, Steubenville, OH.

Represented (sales): Seltel Inc.

Represented (legal): Latham & Watkins.

Represented (engineering): A. D. Ring & Associates, P.C.

Personnel:
Gary Bowden, Vice President & General Manager.
Jamie Logue, News Director.
Frances Basile, Program Director.
Mike Simons, Promotion Director.
Barbara Lynch, Business Manager.
Ray Myers, Chief Engineer.

Highest 30 Sec. Rate: $450.

NETWORK BASE HOURLY RATE: $750.

City of License: Clarksburg. **ADI:** Clarksburg-Weston. **Rank:** 154.

Total Households: ©MSI Consumer Market Data as of 1/1/91. TV Homes, TV% and Circulation ©1991 Arbitron. County coverage based on Arbitron study.

Net Weekly Circulation	State County	Total Households	TV Households Households	TV Households %
	WEST VIRGINIA			
50% & Over	Barbour	6,100	6,000	98
	Doddridge	2,800	2,800	100
	Harrison	29,700	29,500	99
	Lewis	7,100	7,000	99
	Marion	25,300	25,100	99
	Monongalia	30,000	29,700	99
	Pleasants	2,900	2,900	100

SCALE OF MILES
0
50
100
WEST VIRGINIA
GRADE A
GRADE B
Pittsburgh
Wheeling
Morgantown
Fairmont
Clarksburg
Parkersburg
Weirton
Steubenville
Zanesville
Charleston
Huntington
Beckley
Bluefield
Williamson
Point Pleasant
Athens
Marietta
Belpre
Martinsburg
Cumberland
Keyser
Grafton
Elkins
Buckhannon
Weston
Harrisonburg
Staunton
Waynesboro
Lexington
Buena Vista
Covington
Clifton Forge
Roanoke
Bedford
Lynchburg
Ashland
Huntington
Portsmouth
Ironton
Gallipolis
Athens
Zanesville
Coshocton
Cambridge
Newark
Wellsburg
Steubenville
Weirton
Wheeling
Moundsville
Waynesburg
Uniontown
Connellsville
Somerset
Johnstown
Greensburg
Latrobe
Washington
McKeesport
Aliquippa
Kensington
Indiana
Hollidaysburg
Frostburg
Winchester
Front Royal
Shenandoah
Luray
Woodstock
Martinsville
Fairmont
Morgantown
Grafton
Clarksburg
Weston
Buckhannon
Elkins
Harrisonburg
Staunton
Waynesboro
Lexington
Buena Vista
Covington
Clifton Forge
Roanoke
Bedford
Lynchburg
Charleston
Huntington
Beckley
Bluefield
Williamson
Point Pleasant
Athens
Marietta
Belpre
Parkersburg

WDTV

Ch. 5

Network Service: CBS.

Licensee: W. Russell Withers Jr., Box 480, Bridgeport, WV 26330.

Studio: 5 Television Dr., Bridgeport, WV 26330.

Mailing Address: Box 480, Bridgeport, WV 26330.

Telephone: 304-623-5555. **TWX:** 710-935-1142. **Fax:** 304-842-7501.

Technical Facilities: Channel No. 5 (76-82 MHz). Authorized power: 100-kw visual, 20-kw aural. Antenna: 884-ft. above av. terrain, 505-ft. above ground, 2165-ft. above sea level.

Latitude	39°	04'	27"
Longitude	80°	25'	28"

Transmitter: Television Park, Fisher Mountain, U.S. Rte. 19, Weston, WV.

Satellite Earth Stations: Scientific-Atlanta, 7-meter C-band; ADM, 6-meter C-band; Scientific-Atlanta, 4.6-meter C-band; AFC, 3.3-meter Ku-band; Automation Techniques, Chapparal, General Instrument, M/A-Com, Scientific-Atlanta receivers.

News Service: AP.

Ownership: W. Russell Withers Jr. (Group Owner).

Began Operation: June 22, 1960. Sale to present owner by Broadcasting Industries of West Virginia approved by FCC April 5, 1973. Transfer of control to William A. Meehan, Receiver, from Broadcast Industries of WV, approved June 30, 1971. Sale to Broadcast Industries (formerly Medallion Pictures) by J. Patrick Beacom, Thomas P. Johnson & George W. Eby approved Aug. 24, 1966 (**Television Digest**, Vol. 6:34, 35).

Represented (sales): Katz Television.

Represented (legal): Baraff, Koerner, Olender & Hochberg, P.C.

Personnel:
W. Russell Withers Jr., Owner.
Mike Smith, General Manager.
Jim Parisi, News Director.
Nick Pellegrin, Program Director.
Robin Urquhart, Promotion Director.
Maurice E. Heskett, Chief Engineer.

Highest 30 Sec. Rate: $500.

NETWORK BASE HOURLY RATE: $1300.

City of License: Weston. **ADI:** Clarksburg-Weston. **Rank:** 154.

Total Households: ©MSI Consumer Market Data as of 1/1/91. TV Homes, TV% and Circulation ©1991 Arbitron. County coverage based on Arbitron study.

Net Weekly Circulation	State County	Total Households	TV Households	%
	MARYLAND			
50% & Over	Garrett	9,900	9,800	99
	WEST VIRGINIA			
	Barbour	6,100	6,000	98
	Braxton	5,500	5,400	98
	Calhoun	3,300	3,200	97
	Doddridge	2,800	2,800	100
	Gilmer	2,900	2,900	100
	Harrison	29,700	29,500	99
	Lewis	7,100	7,000	99
	Marion	25,300	25,100	99
	Monongalia	30,000	29,700	99
	Preston	11,300	11,100	98
	Randolph	10,600	10,400	98
	Ritchie	4,600	4,500	98
	Taylor	6,000	5,900	98
	Tucker	3,400	3,300	97

WDTV BPCT-2310 Granted 11/4/59 © American Map Corp., 14244

Net Weekly Circulation	State County	Total Households	TV Households	%
50% & Over	Upshur	8,900	8,800	99
	Webster	4,500	4,400	98
	OHIO			
Between 25-49%	Washington	24,200	23,600	98
	WEST VIRGINIA			
	Nicholas	10,600	10,500	99
	Roane	5,600	5,500	98
	Tyler	4,000	3,900	98
	Wetzel	7,800	7,700	99
	Wirt	1,800	1,800	100
	OHIO			
Between 5-24%	Monroe	6,100	5,900	97
	Noble	4,300	4,100	95
	WEST VIRGINIA			
	Clay	4,100	4,000	98
	Fayette	20,300	20,100	99
	Grant	3,700	3,600	97
	Mason	10,000	9,900	99
	Mineral	10,600	10,500	99
	Pendleton	3,000	2,900	97
	Pleasants	2,900	2,900	100
	Pocahontas	3,700	3,600	97
	Wood	36,500	36,200	99
Station Totals		**331,100**	**326,500**	**99**
Net Weekly Circulation (1991)				**161,800**
Average Daily Circulation (1991)				**92,300**

There is no more visible place for your advertising message than the pages of the
Television & Cable Factbook

WLYJ

Ch. 46

Network Service: None, independent.

Licensee: Christian Communication Center Inc., 775 W. Pike St., Clarksburg, WV 26301.

Studio: 775 W. Pike St., Clarksburg, WV 26301.

Mailing Address: Box 2544, Clarksburg, WV 26302-2544.

Telephone: 304-623-5782.

Technical Facilities: Channel No. 46 (662-668 MHz). Authorized power: 156-kw max. visual, 15.6-kw max. aural. Antenna: 796-ft. above av. terrain, 632-ft. above ground, 1992-ft. above sea level.

Latitude	39°	18′	02″
Longitude	80°	20′	37″

Transmitter: N. 16th Extended, Clarksburg.

Satellite Earth Stations: Scientific-Atlanta, 5-meter; Paradigm, 3.7-meter; DX Antenna receivers.

Ownership: Christian Communications Center Inc.

Began Operation: February 8, 1981.

Represented (legal): Gammon & Grange.

Represented (engineering): Serge Bergen.

Personnel:
Jack L. Kincaid, General Manager.
Marilyn Huff, Program & Promotion Director & Business Manager
Wayne L. Fast, Chief Engineer.

Highest 30 Sec. Rate: $40.

City of License: Clarksburg. **ADI:** Clarksburg-Weston. **Rank:** 154.

Total Households: ©MSI Consumer Market Data as of 1/1/91. TV Homes, TV% and Circulation ©1991 Arbitron. County coverage based on Arbitron study.

Net Weekly Circulation	State County	Total Households	TV Households	%
	WEST VIRGINIA			
Between 5-24%	Barbour	6,100	6,000	98
	Lewis	7,100	7,000	99
	Marion	25,300	25,100	99
	Wetzel	7,800	7,700	99
Station Totals		**46,300**	**45,800**	**99**
Net Weekly Circulation (1991)				**7,600**
Average Daily Circulation (1991)				**2,400**

West Virginia—Martinsburg

WYVN

Ch. 60

Network Service: Fox.

Grantee: Flying A Communications L.P., 1 Discovery Place, Box 2089, Martinsburg, WV 24501.

Studio: 1 Discovery Place, Martinsburg, WV 24501.

Telephone: 304-267-6060. **Fax:** 304-267-6180.

Technical Facilities: Channel No. 60 (746-752 MHz). Authorized power: 3923-kw max. visual. Antenna: 1007-ft. above av. terrain, 223-ft. above ground, 1683-ft. above sea level.

Latitude	39°	27'	27"
Longitude	78°	03'	53"

Transmitter: 2.4-mi. W of Nollville, Gerrardstown District, Berkeley County.

Multichannel TV Sound: Stereo only.

News Services: AP, CNN, Fox News.

Ownership: Flying A Communications Inc.

Began Operation: October 1, 1991.

Represented (engineering): Carl Lahm, P.C.

Personnel:
Gary Portmess, General Manager
Joe Brugh, Local Sales Manager.
John Koch, Chief Engineer.
Mark Krahm, News Director.
Robin Mazzacane, Promotion & Marketing Director.
Mary Lou Carlson, Business Manager.

Arbitron Data: Not available.

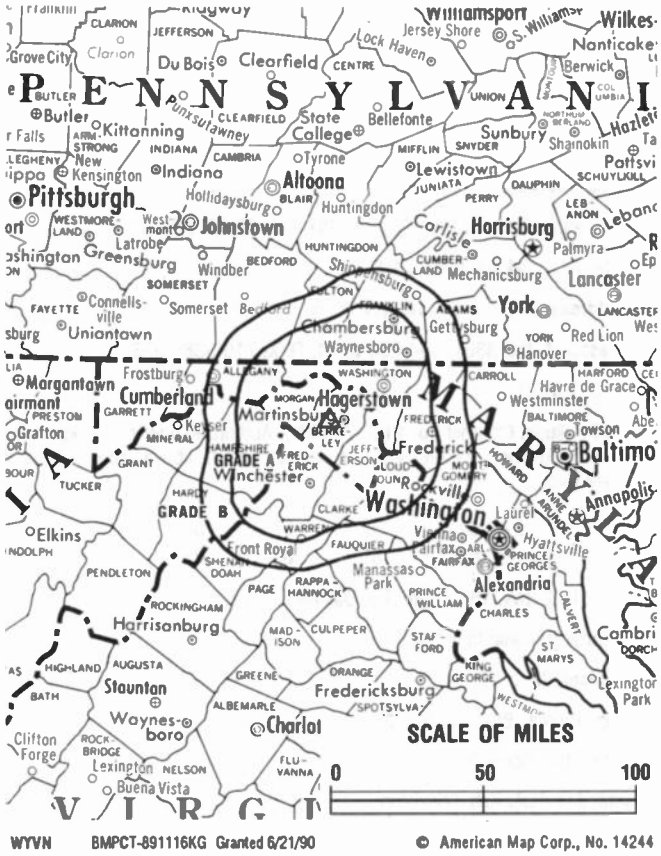

City of License: Martinsburg. **ADI:** Washington, DC. **Rank:** 9.

Rates: On request.

West Virginia—Oak Hill-Beckley-Bluefield

WOAY-TV

Ch. 4

Network Service: ABC.

Licensee: Thomas Broadcasting Co., Box 251, Oak Hill, WV 25901.

Studio: Rte. 16 S, Oak Hill, WV 25901.

Mailing Address: Box 251, Oak Hill, WV 25901.

Telephones: 304-469-3361; 304-255-5224. **TWX:** 710-938-1633.

Fax: 304-465-1420.

Technical Facilities: Channel No. 4 (66-72 MHz). Authorized power: 100-kw visual, 20-kw aural. Antenna: 740-ft. above av. terrain, 688-ft. above ground, 2683-ft. above sea level.

Latitude	37°	57'	30"
Longitude	81°	09'	03"

Transmitter: U.S. Hwy. 16, 0.7-mi. S of Oak Hill city limits.

Satellite Earth Stations: In operation.

News Services: ABC, AP.

Ownership: Thomas Broadcasting Co.

Began Operation: December 3, 1954.

Represented (sales): Katz Television.

Represented (legal): Fletcher, Heald & Hildreth.

Represented (engineering): Silliman & Silliman.

Personnel:
Robert R. Thomas III, President.
Al Marra, Vice President & General Manager.
Steve Bair, Local Sales Manager.
Mike Jackson, News Director.
Mike McMillon, Promotion Manager.
Don Watkins, Production Manager.
Jim Martin, Chief Engineer.

Highest 30 Sec. Rate: $500.

NETWORK BASE HOURLY RATE: $375.

City of License: Oak Hill. **ADI:** Bluefield-Beckley-Oak Hill. **Rank:** 145.

Total Households: ©MSI Consumer Market Data as of 1/1/91. TV Homes, TV% and Circulation ©1991 Arbitron. County coverage based on Arbitron study.

Net Weekly Circulation	State County	Total Households	TV Households Households	 %
	VIRGINIA			
50% & Over	Tazewell	17,300	17,100	99
	WEST VIRGINIA			
	Braxton	5,500	5,400	98
	Fayette	20,300	20,100	99
	Greenbrier	14,500	14,300	99
	Mc Dowell	15,500	15,300	99
	Mercer	27,400	27,100	99
	Nicholas	10,600	10,500	99
	Raleigh	32,100	31,700	99

WOAY-TV BMPCT-2280 Granted 8/3/54

© American Map Corp., 1424

Net Weekly Circulation	State County	Total Households	TV Households Households	 %
50% & Over	Summers	5,200	5,100	98
	Webster	4,500	4,400	98
	Wyoming	11,700	11,500	98
	WEST VIRGINIA			
Between 25-49%	Boone	10,900	10,800	99
	Clay	4,100	4,000	98
	Gilmer	2,900	2,900	100
	Monroe	4,900	4,800	98
	Roane	5,600	5,500	98
	KENTUCKY			
Between 5-24%	Pike	28,600	28,300	99
	VIRGINIA			
	Bland	2,200	2,100	95
	Buchanan	11,900	11,700	98
	Giles	6,300	6,200	98
	Rockbridge	10,400	10,300	99
	Wise	17,000	16,800	99
	WEST VIRGINIA			
	Calhoun	3,300	3,200	97
	Jackson	9,700	9,600	99
	Kanawha	90,800	90,200	99
	Mason	10,000	9,900	99
	Pocahontas	3,700	3,600	97
Station Totals		**386,900**	**382,400**	**99**
Net Weekly Circulation (1991)				**149,400**
Average Daily Circulation (1991)				**81,600**

West Virginia—Parkersburg-Marietta, Ohio

WTAP-TV

Ch. 15

Network Service: NBC.

Licensee: Benedek Broadcasting Corp., One Television Place, Parkersburg, WV 26101.

Studio: One Television Place, Parkersburg, WV 26101.

Telephones: 304-485-4588; 614-374-6808. **Fax:** 304-422-3920.

Technical Facilities: Channel No. 15 (476-482 MHz). Authorized power: 236-kw max. & 208-kw horizontal visual, 46.6-kw max. & 41.4-kw horizontal aural. Antenna: 620-ft. above av. terrain, 435-ft. above ground, 1395-ft. above sea level.

Latitude	39°	20'	59"
Longitude	81°	33'	56"

Transmitter: Dole's Knob, Constitution, OH.

Satellite Earth Stations: Ku & C-band.

News Services: AP, NBC.

Ownership: A. Richard Benedek (Group Owner).

Began Operation: October 8, 1953. Sale to present owner by Robert E. Richardson, et al., approved by FCC Oct. 3, 1979 (**Television Digest**, Vol. 19:44). Previous sale by R. L. Drake Co. approved Nov. 1974. Sale by T/R Inc. (Zanesville Publishing) approved Nov. 2, 1967. Sale by Frank Baer-Howard Chernoff group approved March 30, 1955 (Vol. 11:10, 14).

Represented (sales): Katz Television.

Personnel:
Keith L. Bland, General Manager.
Debbie Eddy, Sales Manager.
Roger Sheppard, News Director.
Joyce Ancrile, Program & Promotion Director.
Judith Lung, Business Manager.
Gene Monday, Chief Engineer.

Highest 30 Sec. Rate: $450.

City of License: Parkersburg. **ADI:** Parkersburg. **Rank:** 197.

Total Households: ©MSI Consumer Market Data as of 1/1/91. TV Homes, TV% and Circulation ©1991 Arbitron. County coverage based on Arbitron study.

Net Weekly Circulation	State County	Total Households	TV Households	%
	OHIO			
50% & Over	Washington	24,200	23,600	98
	WEST VIRGINIA			
	Pleasants	2,900	2,900	100
	Wood	36,500	36,200	99

Net Weekly Circulation	State County	Total Households	TV Households	%
	OHIO			
Between 25-49%	Morgan	5,200	5,100	97
	Noble	4,300	4,100	95
	WEST VIRGINIA			
	Ritchie	4,600	4,500	98
	OHIO			
Between 5-24%	Athens	20,200	19,700	98
	Meigs	9,300	9,100	98
	WEST VIRGINIA			
	Calhoun	3,300	3,200	97
	Jackson	9,700	9,600	99
	Roane	5,600	5,500	98
	Tyler	4,000	3,900	98
	Wirt	1,800	1,800	100
Station Totals		**131,600**	**129,200**	**98**
Net Weekly Circulation (1991)				**64,500**
Average Daily Circulation (1991)				**38,500**

West Virginia—Wheeling

WTRF-TV

Ch. 7

Network Service: CBS.

Licensee: Adams TV Corp. II, 1908 Royal Palm Way, Boca Raton, FL 33432.

Studio: 96 16th St., Wheeling, WV 26003.

Telephone: 304-232-7777. **TWX:** 710-932-8241. **Fax:** 304-232-4975.

Technical Facilities: Channel No. 7 (174-180 MHz). Authorized power: 316-kw visual, 30.9-kw aural. Antenna: 962-ft. above av. terrain, 740-ft. above ground, 2025-ft. above sea level.

Latitude	40°	03'	41"
Longitude	80°	45'	08"

Transmitter: RD 1, Kirkwood Heights, Bridgeport, OH.

Satellite Earth Stations: Chapparal Ku & C-band; M/A-Com Ku-band; Microdyne, 7-meter C-band; Scientific-Atlanta, 7-meter C-band; Uniden, 3.5-meter; Chapparal, M/A-Com, Microdyne, Scientific-Atlanta, Uniden receivers.

News Services: NIWS, UPI.

Ownership: Adams Communications (Group Owner).

Began Operation: October 24, 1953. Sale to present owners approved Dec. 23, 1987. Sale to Wesray Corp. approved by FCC Aug. 16, 1984. FCC approved transfer of control to Forward Communications from Albert V. Dix family Feb. 28, 1969. Forward assumed control April 8, 1969. Previously, Dix family increased holdings from 30% to 90% by stock purchases from **Wheeling Intelligencer** and **News Register** (30%) and Thomas Bloch family and estate after FCC approved transfer of control Dec. 17, 1958 (**Television Digest**, Vol. 14:46, 48, 52).

Represented (sales): Blair Television.

Represented (legal): Wiley, Rein & Fielding.

Personnel:
David L. Trabert, General Manager.
Marilyn Gates, Local Sales Manager.
James Roberts, Regional Sales Manager.
Mike Sneed, News Director.
Kevin Niggemyer, Business Manager.
Magdaline Baisley, Production Manager.
Joe Dumas, Chief Engineer.
Donald Wayne, Assignments Editor.

Highest 30 Sec. Rate: $600.

NETWORK BASE HOURLY RATE: $1800.

City of License: Wheeling. **ADI:** Wheeling, WV-Steubenville, OH. **Rank:** 143.

Total Households: ©MSI Consumer Market Data as of 1/1/91. TV Homes, TV% and Circulation ©1991 Arbitron. County coverage based on Arbitron study.

Net Weekly Circulation	State County	Total Households	TV Households	%
	OHIO			
50% & Over	Belmont	30,700	30,300	99
	Coshocton	14,500	14,100	97
	Guernsey	15,300	15,000	98
	Harrison	6,100	6,000	98
	Jefferson	31,700	31,400	99
	Monroe	6,100	5,900	97
	Noble	4,300	4,100	95
	Tuscarawas	33,900	33,300	98
	WEST VIRGINIA			
	Brooke	10,600	10,600	100
	Hancock	15,000	15,000	100
	Marshall	15,100	15,000	99

WTRF-TV BPCT—3111 Granted 1/4/63

© American Map Corp., No. 14244

Net Weekly Circulation	State County	Total Households	TV Households	%
50% & Over	Ohio	23,400	23,300	100
	Pleasants	2,900	2,900	100
	Tucker	3,400	3,300	97
	Tyler	4,000	3,900	98
	Wetzel	7,800	7,700	99
	OHIO			
Between 25-49%	Carroll	10,300	10,200	99
	WEST VIRGINIA			
	Upshur	8,900	8,800	99
	OHIO			
Between 5-24%	Columbiana	42,000	41,500	99
	Morgan	5,200	5,100	97
	Muskingum	32,600	32,100	98
	Washington	24,200	23,600	98
	PENNSYLVANIA			
	Beaver	71,600	70,800	99
	Fayette	57,100	55,900	98
	Greene	15,400	15,100	98
	Washington	81,300	80,200	99
	WEST VIRGINIA			
	Barbour	6,100	6,000	98
	Doddridge	2,800	2,800	100
	Harrison	29,700	29,500	99
	Marion	25,300	25,100	99
	Monongalia	30,000	29,700	99
	Preston	11,300	11,100	98
	Randolph	10,600	10,400	98
	Ritchie	4,600	4,500	98
	Taylor	6,000	5,900	98
Station Totals		**699,800**	**690,100**	**99**
Net Weekly Circulation (1991)				**261,800**
Average Daily Circulation (1991)				**134,200**

WCHS-TV, Charleston (Arbitron Data Continued)

Net Weekly Circulation	State / County	Total Households	TV Households	%
	KENTUCKY			
Between 5-24%	Lewis	5,000	4,900	98
	OHIO			
	Morgan	5,200	5,100	97
	VIRGINIA			
	Buchanan	11,900	11,700	98
	WEST VIRGINIA			
	Doddridge	2,800	2,800	100
	Greenbrier	14,500	14,300	99
	Lewis	7,100	7,000	99
	Mercer	27,400	27,100	99
	Randolph	10,600	10,400	98
	Summers	5,200	5,100	98
	Upshur	8,900	8,800	99

WOWK-TV, Huntington-Charleston (Arbitron Data Continued)

Net Weekly Circulation	State / County	Total Households	TV Households	%
	WEST VIRGINIA			
Between 25-49%	Ritchie	4,600	4,500	98
	Roane	5,600	5,500	98
	Wirt	1,800	1,800	100
	KENTUCKY			
Between 5-24%	Lewis	5,000	4,900	98
	OHIO			
	Adams	9,700	9,300	96
	Morgan	5,200	5,100	97
	Pike	9,400	9,200	98
	VIRGINIA			
	Buchanan	11,900	11,700	98
	WEST VIRGINIA			
	Braxton	5,500	5,400	98
	Gilmer	2,900	2,900	100
	Summers	5,200	5,100	98
	Webster	4,500	4,400	98

WSAZ-TV, Huntington-Charleston (Arbitron Data Continued)

Net Weekly Circulation	State / County	Total Households	TV Households	%
	KENTUCKY			
Between 25-49%	Rowan	6,500	6,400	98
	Wolfe	2,500	2,500	98
	OHIO			
	Pike	9,400	9,200	98
	Washington	24,200	23,600	98
	WEST VIRGINIA			
	Braxton	5,500	5,400	98
	Gilmer	2,900	2,900	100
	Webster	4,500	4,400	98
	KENTUCKY			
Between 5-24%	Knott	6,200	6,100	98
	OHIO			
	Adams	9,700	9,300	96
	Hocking	10,100	9,900	98
	Morgan	5,200	5,100	97
	VIRGINIA			
	Buchanan	11,900	11,700	98
	WEST VIRGINIA			
	Greenbrier	14,500	14,300	99
	Mercer	27,400	27,100	99
	Pleasants	2,900	2,900	100
	Ritchie	4,600	4,500	98

WVAH-TV, Charleston-Huntington (Arbitron Data Continued)

Net Weekly Circulation	State / County	Total Households	TV Households	%
	OHIO			
Between 5-24%	Adams	9,700	9,300	96
	Hocking	10,100	9,900	98
	Morgan	5,200	5,100	97
	WEST VIRGINIA			
	Gilmer	2,900	2,900	100
	Greenbrier	14,500	14,300	99
	Ritchie	4,600	4,500	98
	Webster	4,500	4,400	98

Wisconsin

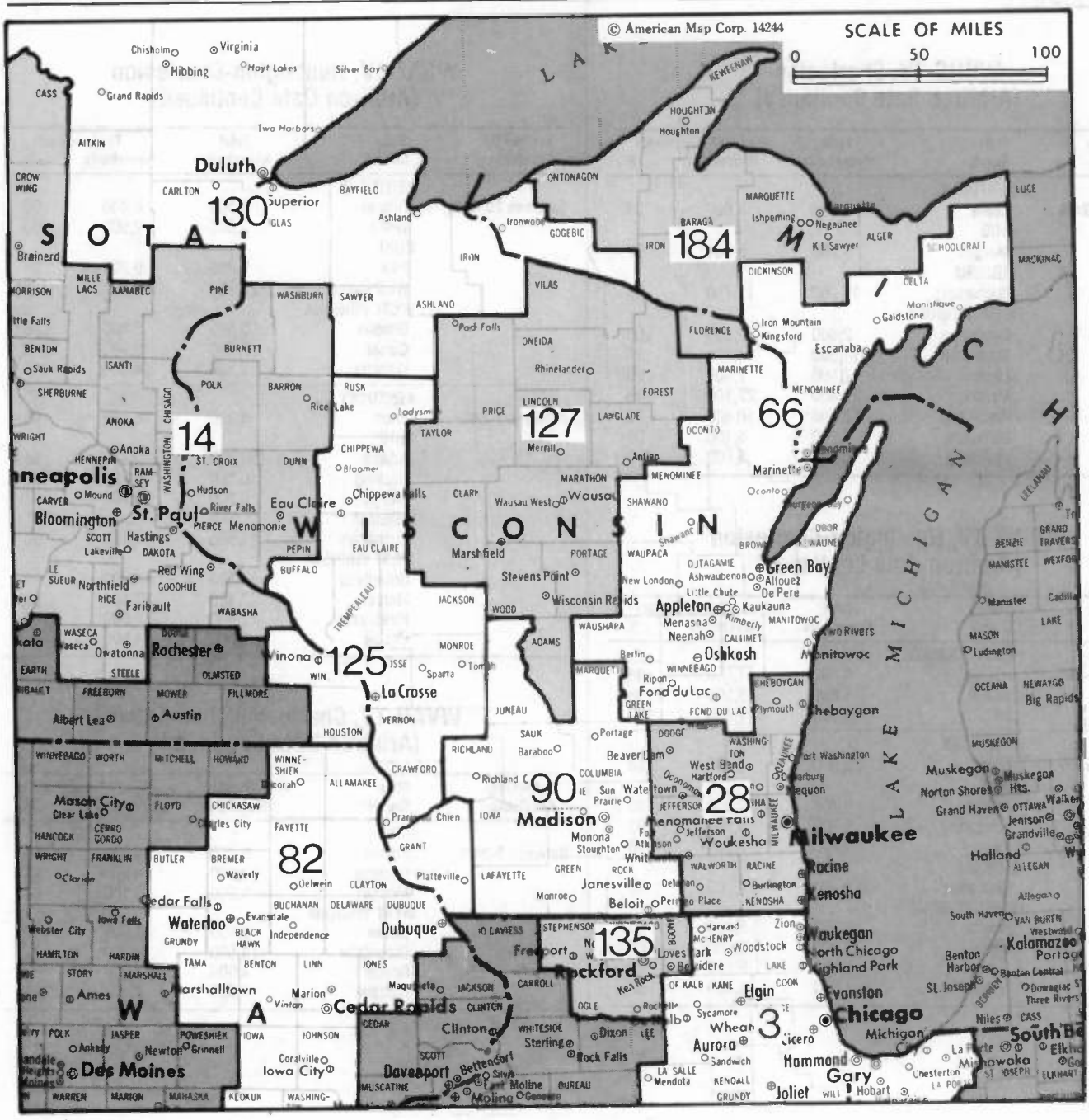

Market	Arbitron ADI TV Households	Rank	Market Area Commercial TV Stations
Chicago, IL	3,135,900	3	WBBM-TV (2), WCFC-TV (38), WCIU-TV (26), WEHS (60), WFLD (32), WGBO-TV (66), WGN-TV (9), WHKE (55), WJYS (62), WLS-TV (7), WMAQ-TV (5), WPWR-TV (50), WSNS-TV (44), WWTO-TV (35)
Minneapolis-St. Paul, MN	1,355,000	14	KARE (11), KCCO-TV (7), KCCW-TV (12), KITN-TV (29), KMSP-TV (9), KRWF (43), KSAX (42), KSTP-TV (5), KTMA-TV (23), KXLI (41), WCCO-TV (4)
Milwaukee, WI	773,400	28	WCGV-TV (24), WDJT-TV (58), WISN-TV (12), WITI-TV (6), WJJA (49), WTMJ-TV (4), WVCY-TV (30), WVTV (18)
Green Bay-Appleton, WI	388,400	66	WBAY-TV (2), WFRV-TV (5), WGBA (26), WJMN-TV (3), WLUK-TV (11), WSCO (14), WXGZ-TV (32)
Cedar Rapids-Waterloo-Dubuque, IA	308,500	82	KCRG-TV (9), KDUB-TV (40), KGAN (2), KOCR (28), KWWL (7)
Madison, WI	280,100	90	WISC-TV (3), WKOW-TV (27), WMSN-TV (47), WMTV (15)
La Crosse-Eau Claire, WI	168,700	125	WEAU-TV (13), WKBT (8), WLAX (25), WQOW-TV (18), WXOW-TV (19)
Wausau-Rhinelander, WI	166,700	127	WAOW-TV (9), WJFW-TV (12), WSAW-TV (7)
Duluth, MN-Superior, WI	164,400	130	KBJR-TV (6), KDLH (3), WDIO-TV (10), WIRT (13)
Rockford, IL	157,900	135	WIFR (23), WQRF-TV (39), WREX-TV (13), WTVO (17)
Marquette, MI	55,000	184	WLUC-TV (6)

State Cross Reference List

Communities that receive programs of stations that are located elsewhere.

WSCO, Green Bay	See Suring, WI
WXGZ-TV, Green Bay	See Appleton, WI
WFRV-TV & WLUK-TV, Marinette	See Green Bay, WI
WJFW-TV, Rhinelander	See Wausau, WI
KOLH-TV, KBJR-TV & WOIO-TV, Superior	See Duluth, MN

Wisconsin Station Totals as of October 1, 1991

	VHF	UHF	TOTAL
Commercial Television Stations	12	15	27
Educational Television Stations	1	7	8
	13	22	35

Wisconsin—Appleton

WXGZ-TV

Ch. 32

Network Service: Fox.

Licensee: Appleton Midwestern TV Ltd., Debtor-in-Possession, 2 Ravinia Dr., Suite 1550, Atlanta, GA 30346.

Studio: 3025 N. Marshall Rd., Appleton, WI 54915.

Mailing Address: Box 995, Appleton, WI 54912.

Telephone: 414-731-3232. **Fax:** 414-713-0704.

Technical Facilities: Channel No. 32 (578-584 MHz). Authorized power: 1070-kw max. visual, 107-kw max. aural. Antenna: 1190-ft. above av. terrain, 1025-ft. above ground, 1971-ft. above sea level.

Latitude	44°	21'	32"
Longitude	87°	58'	58"

Transmitter: N side of Shirley Rd. between Ridgeview & Morrison Rd.

Multichannel TV Sound: Stereo only.

Satellite Earth Stations: Vertex, 4.57-meter Ku-band; Fiberdome, 4-meter C-band; Harris, 3-meter C-band; DX Antenna, Harris, M/A-Com receivers.

News Service: AP.

Ownership: Appleton Midwestern Television Ltd.

Began Operation: January 15, 1984. Transfer of control to present owners approved by FCC April 9, 1985.

Represented (sales): Adam Young Inc.

Represented (legal): Goldberg & Spector.

Personnel:
Roy Smith, General Manager.
Joni Paye, General Sales Manager.
Carol Busey, Local Sales Manager.
Harold Davich, Program Manager.
Kit Price, Promotion Manager.
Michelle Maynard, Business Manager.
Jeff Slager, Chief Engineer.
Janine Herman, Traffic Manager.

Highest 30 Sec. Rate: $175.

City of License: Appleton. **ADI:** Green Bay-Appleton. **Rank:** 66.

Total Households: ©MSI Consumer Market Data as of 1/1/91. TV Homes, TV% and Circulation ©1991 Arbitron. County coverage based on Arbitron study.

Net Weekly Circulation	State County	Total Households	TV Households Households	TV Households %
	WISCONSIN			
50% & Over	Brown	74,000	73,500	99
	Calumet	12,800	12,600	98
	Door	11,100	11,000	99
	Kewaunee	7,000	6,900	99

WXGZ-TV BMPCT—830802KH Granted 12/12/83 ©American Map Corp., No. 14244

Net Weekly Circulation	State County	Total Households	TV Households Households	TV Households %
50% & Over	Manitowoc	30,400	30,200	99
	Outagamie	51,500	51,200	99
	MICHIGAN			
Between 25-49%	Menominee	9,700	9,600	98
	WISCONSIN			
	Fond Du Lac	33,100	32,600	98
	Green Lake	7,700	7,600	99
	Marinette	16,400	16,300	99
	Menominee	1,000	1,000	95
	Oconto	12,300	12,100	98
	Shawano	14,600	14,400	99
	Sheboygan	39,100	38,700	99
	Waupaca	17,100	16,900	99
	Waushara	8,600	8,400	98
	Winnebago	54,700	54,200	99
	WISCONSIN			
Between 5-24%	Langlade	7,700	7,600	99
Station Totals		**408,800**	**404,800**	**99**
Net Weekly Circulation (1991)				**182,300**
Average Daily Circulation (1991)				**58,900**

Wisconsin—Eau Claire

WEAU-TV

Ch. 13

Network Service: NBC.

Licensee: Busse Broadcasting Corp., 590 W. Maple St., Kalamazoo, MI 49008.

Studio: 1907 S. Hastings Way, Eau Claire, WI 54701.

Mailing Address: Box 47, Eau Claire, WI 54702-0047.

Telephone: 715-835-1313. **Fax:** 715-832-0246.

Technical Facilities: Channel No. 13 (210-216 MHz). Authorized power: 316-kw visual, 31.6-kw aural. Antenna: 1990-ft. above av. terrain, 1997-ft. above ground, 3077-ft. above sea level.

Latitude	44°	39'	51"
Longitude	90°	57'	41"

Transmitter: 4.4-mi. N of Fairchild, WI on County Rd. H.

Multichannel TV Sound: Stereo only.

Satellite Earth Stations: Harris, 6-meter Ku-band; United Satellite Systems, 5-meter C-band; DX Antenna, Harris, Microdyne, Wegener receivers.

News Services: AP, NBC.

Ownership: Busse Broadcasting Corp. (Group Owner).

Began Operation: December 17, 1953. Sale to Richard Benedek approved April 6, 1990 (**Television Digest:** Vol. 30:13) but never consummated. Sale to Busse Bcstg. approved July 31, 1987. Sale to Gillett Bcstg. by Post Corp. approved by FCC June 19, 1984. Sale to Post Corp. by Morgan Murphy interests approved May 16, 1962 (Vol. 2:4, 21).

Represented (sales): TeleRep Inc.

Represented (legal): Pepper & Corazzini.

Represented (engineering): Cohen, Dippell & Everist, P.C.

Personnel:
Alvin Leitl, President & General Manager.
Liz Dahlen, Local Sales Manager.
Paul Heebink, National Sales Manager.
John Hoffland, News Director.
Kristen Lorentz, Program Director.
Ron Wiedemeier, Chief Engineer.
Cheri Weinke, Controller.
Dick Dionnne, Operations Manager.
Linda Mueller, Traffic Manager.

Rates: On request.

NETWORK BASE HOURLY RATE: $956.

City of License: Eau Claire. **ADI:** La Crosse-Eau Claire. **Rank:** 125.

Total Households: ©MSI Consumer Market Data as of 1/1/91. TV Homes, TV% and Circulation ©1991 Arbitron. County coverage based on Arbitron study.

Net Weekly Circulation	State / County	Total Households	TV Households	%
	WISCONSIN			
50% & Over	Adams	5,300	5,100	96
	Barron	16,100	15,700	98
	Buffalo	5,600	5,500	98
	Chippewa	19,500	19,200	98
	Clark	12,200	11,900	98
	Dunn	12,500	12,200	98
	Eau Claire	32,500	32,000	98
	Jackson	6,600	6,400	97
	Juneau	8,800	8,500	97

WEAU-TV BPCT-790412KE Granted 2/25/80 © American Map Corp., 14244

Net Weekly Circulation	State / County	Total Households	TV Households	%
50% & Over	La Crosse	37,100	36,700	99
	Monroe	14,100	13,800	98
	Pepin	2,900	2,800	96
	Rusk	5,900	5,800	98
	Taylor	6,800	6,700	99
	Trempealeau	9,700	9,400	97
	Vernon	10,400	10,200	98
	Wood	30,500	30,100	99
	MINNESOTA			
Between 25-49%	Houston	6,600	6,500	98
	Winona	16,300	16,100	98
	WISCONSIN			
	Marathon	42,100	41,700	99
	Portage	20,800	20,500	99
	Price	6,500	6,300	97
	Washburn	5,900	5,800	98
	IOWA			
Between 5-24%	Allamakee	5,400	5,300	98
	MINNESOTA			
	Fillmore	7,700	7,600	99
	Wabasha	7,700	7,600	99
	WISCONSIN			
	Burnett	5,600	5,500	98
	Lincoln	11,300	11,200	99
	Pierce	11,800	11,600	98
	Polk	13,700	13,500	99
	St Croix	17,700	17,500	99
	Sawyer	5,800	5,600	97
	Waushara	8,600	8,400	98
Station Totals		**430,000**	**422,700**	**98**
Net Weekly Circulation (1991)				**228,500**
Average Daily Circulation (1991)				**131,800**

WQOW-TV

Ch. 18

(Satellite of WXOW-TV, La Crosse, WI)

Network Service: ABC.

Licensee: Tak Communications Inc., Debtor-in-Possession, 1577 Spring Hill Rd., Suite 500, Vienna, VA 22182.

Studio: 2881 S. Hastings Way, Eau Claire, WI 54701.

Telephone: 715-835-1881. **TWX:** 510-101-1565. **Fax:** 715-835-8009.

Technical Facilities: Channel No. 18 (494-500 MHz). Authorized power: 1150-kw max. & 407-kw horizontal visual, 115-kw max. & 40.7-kw horizontal aural. Antenna: 740-ft. above av. terrain, 506-ft. above ground, 1776-ft. above sea level.

Latitude	44°	57'	39"
Longitude	91°	40'	05"

Transmitter: 3.9-mi. SE of Colfax.

Satellite Earth Station: United Satellite Systems, 5-meter; M/A-Com, Scientific-Atlanta, Uniden receivers.

Ownership: Tak Communications Inc., Debtor-in-Possession (Group Owner).

Began Operation: September 22, 1980. Sale to present owner by Liberty Bcstg. approved by FCC Jan. 7, 1985 (**Television Digest**, Vol. 24:43).

Represented (sales): Katz Television.

Represented (legal): Dow, Lohnes & Albertson.

Personnel:
Chuck Roth, President & General Manager.
Ron Montezon, Station Manager.
Bob Braun, Local Sales Manager.
Dave White, Chief Engineer.

Highest 30 Sec. Rate: $500.

City of License: Eau Claire. **ADI:** La Crosse-Eau Claire. **Rank:** 125.

Total Households: ©MSI Consumer Market Data as of 1/1/91. TV Homes, TV% and Circulation ©1991 Arbitron. County coverage based on Arbitron study.

Net Weekly Circulation	State County	Total Households	TV Households	%
	WISCONSIN			
50% & Over	Chippewa	19,500	19,200	98
	Eau Claire	32,500	32,000	98
	Rusk	5,900	5,800	98

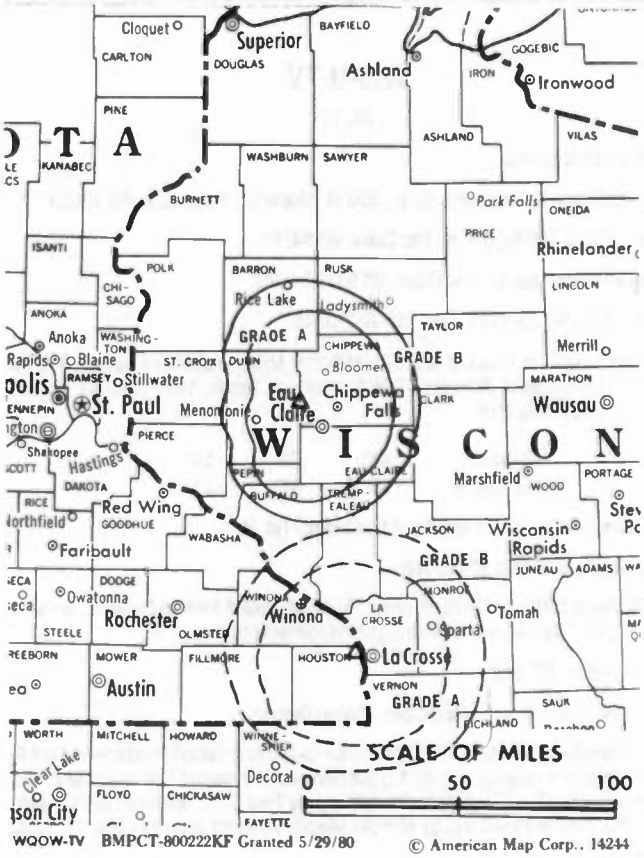

WQOW-TV BMPCT-800222KF Granted 5/29/80 © American Map Corp., 14244

Net Weekly Circulation	State County	Total Households	TV Households	%
	WISCONSIN			
Between 25-49%	Barron	16,100	15,700	98
	Dunn	12,500	12,200	98
	WISCONSIN			
Between 5-24%	Buffalo	5,600	5,500	98
	Clark	12,200	11,900	98
	Pepin	2,900	2,800	96
	Polk	13,700	13,500	99
	Trempealeau	9,700	9,400	97
	Washburn	5,900	5,800	98
Station Totals		**136,500**	**133,800**	**98**
Net Weekly Circulation (1991)				**58,000**
Average Daily Circulation (1991)				**26,900**

Wisconsin—Green Bay

WBAY-TV

Ch. 2

Network Service: CBS.

Licensee: Nationwide Communications Inc., 115 S. Jefferson St., Green Bay, WI 54301.

Studio: 115 S. Jefferson St., Green Bay, WI 54301.

Telephone: 414-432-3331. **TWX:** 910-263-1260. **Fax:** 414-432-7808.

Technical Facilities: Channel No. 2 (54-60 MHz). Authorized power: 100-kw visual, 20-kw aural. Antenna: 1205-ft. above av. terrain, 1149-ft. above ground, 2049-ft. above sea level.

Latitude	44°	24'	35"
Longitude	88°	00'	05"

Transmitter: Town of DePere, WI.

Satellite Earth Stations: Scientific-Atlanta, 7-meter C-band; Comtech, 5-meter C-band; Scientific-Atlanta, 4.7-meter C-band; Pinzone, Scientific-Atlanta receivers.

News Services: AP, CBS.

Ownership: Nationwide Communications Inc. (Group Owner).

Began Operation: March 17, 1953. Sale to present owner by Norbertine Fathers approved by FCC Dec. 30, 1974 (**Television Digest**, Vol. 15:3).

Represented (sales): Katz Television.

Represented (legal): Fletcher, Heald & Hildreth.

Represented (engineering): Cohen, Dippell & Everist, P.C.

Personnel:
Ted Kohl, General Manager.
Rob Krieghoff, General Sales Manager.
Richard D. Millhiser, Program/Promotion Director.
Tom McCarey, News Director.
Lois M. Kostner, Business Manager.
Arthur J. Williams, Chief Engineer.

Rates: On request.

NETWORK BASE HOURLY RATE: $1000.

City of License: Green Bay. **ADI:** Green Bay-Appleton. **Rank:** 66.

Total Households: ©MSI Consumer Market Data as of 1/1/91. TV Homes, TV% and Circulation ©1991 Arbitron. County coverage based on Arbitron study.

Net Weekly Circulation	State County	Total Households	TV Households	%
	MICHIGAN			
50% & Over	Menominee	9,700	9,600	98
	WISCONSIN			
	Brown	74,000	73,500	99
	Calumet	12,800	12,600	98
	Door	11,100	11,000	99
	Fond Du Lac	33,100	32,600	98
	Green Lake	7,700	7,600	99
	Kewaunee	7,000	6,900	99
	Manitowoc	30,400	30,200	99
	Marinette	16,400	16,300	99
	Menominee	1,000	1,000	95
	Oconto	12,300	12,100	98
	Outagamie	51,500	51,200	99
	Shawano	14,600	14,400	99

WBAY-TV BPCT-2851 Granted 8/8/61

© American Map Corp., 14244

Net Weekly Circulation	State County	Total Households	TV Households	%
50% & Over	Waupaca	17,100	16,900	99
	Waushara	8,600	8,400	98
	Winnebago	54,700	54,200	99
	WISCONSIN			
Between 25-49%	Forest	3,400	3,300	97
	Sheboygan	39,100	38,700	99
	MICHIGAN			
Between 5-24%	Dickinson	10,700	10,600	99
	Grand Traverse	24,300	23,800	98
	Manistee	9,400	9,200	98
	WISCONSIN			
	Langlade	7,700	7,600	99
	Marathon	42,100	41,700	99
	Marquette	5,800	5,600	97
	Portage	20,800	20,500	99
Station Totals		**525,300**	**519,500**	**99**
Net Weekly Circulation (1991)				**343,900**
Average Daily Circulation (1991)				**216,400**

Need Broadcast TV or Cable TV Mail Labels From the Factbook?

Call Warren Publishing Inc.'s
Market Research & Data Sales Dept.
202-872-9200

Wisconsin—Green Bay

WFRV-TV

Ch. 5

(Operates satellite WJMN-TV, Escanaba, MI)

Network Service: ABC.

Licensee: Midwest Communications Inc., Box 19055, Green Bay, WI 54307-9055.

Studio: 1181 E. Mason St., Green Bay, WI 54301.

Telephone: 414-437-5411. **TWX:** 910-263-1258. **Fax:** 414-437-4576.

Technical Facilities: Channel No. 5 (76-82 MHz). Authorized power: 93.3-kw visual, 18.6-kw aural. Antenna: 1120-ft. above av. terrain, 999-ft. above ground, 1916-ft. above sea level.

Latitude	44°	24'	21"
Longitude	88°	00'	19"

Transmitter: 3-mi. SE of DePere.

Satellite Earth Stations: Andrew, 7.3-meter; Comtech, 5-meter; Vertex, 4.6-meter Ku-band; Andrew, 4.5-meter; Avantek, Microdyne, M/A-Com receivers.

News Services: AP, UPI.

Ownership: Midwest Communications Inc. (Group Owner).

Began Operation: May 21, 1955. Sale to present owner by Orion Bcstg. approved by FCC Aug. 14, 1981 (**Television Digest**, Vol. 21:4). Sale to Orion by S. N. Pickard group approved Jan. 4, 1961 (Vol. 16:49; 17:2).

Represented (sales): TeleRep Inc.

Represented (legal): Koteen & Naftalin.

Personnel:
Robert B. Farrow, Vice President & General Manager.
R. Perry Kidder, General Sales Manager.
Jackie Stewart, National Sales Manager.
Gerald R. Jensen, News Director.
Dan Ullmer, Chief Engineer.
Alan Eaton, Director of Broadcast Operations & Marketing.

Highest 30 Sec. Rate: $3000.

NETWORK BASE HOURLY RATE: $1050.

Arbitron Data: Includes figures for WJMN-TV, Escanaba, MI.

City of License: Green Bay. **ADI:** Green Bay-Appleton. **Rank:** 66.

Total Households: ©MSI Consumer Market Data as of 1/1/91. TV Homes, TV% and Circulation ©1991 Arbitron. County coverage based on Arbitron study.

Net Weekly Circulation	State County	Total Households	TV Households	%
	MICHIGAN			
50% & Over	Alger	3,100	3,000	97
	Delta	13,900	13,600	98
	Dickinson	10,700	10,600	99
	Houghton	13,500	13,100	97
	Iron	5,700	5,600	98
	Luce	2,200	2,100	95
	Marquette	25,400	25,100	99
	Menominee	9,700	9,600	98
	Schoolcraft	2,900	2,800	97
	WISCONSIN			
	Brown	74,000	73,500	99
	Calumet	12,800	12,600	98
	Door	11,100	11,000	99
	Florence	1,400	1,400	100
	Fond Du Lac	33,100	32,600	98
	Green Lake	7,700	7,600	99

Net Weekly Circulation	State County	Total Households	TV Households	%
50% & Over	Kewaunee	7,000	6,900	99
	Manitowoc	30,400	30,200	99
	Marinette	16,400	16,300	99
	Menominee	1,000	1,000	95
	Oconto	12,300	12,100	98
	Outagamie	51,500	51,200	99
	Shawano	14,600	14,400	99
	Waupaca	17,100	16,900	99
	Waushara	8,600	8,400	98
	Winnebago	54,700	54,200	99
	MICHIGAN			
Between 25-49%	Baraga	3,100	3,000	97
	Gogebic	7,400	7,200	97
	Keweenaw	700	700	100
	Ontonagon	3,500	3,400	97
	WISCONSIN			
	Forest	3,400	3,300	97
	Iron	2,700	2,700	100
	Langlade	7,700	7,600	99
	Sheboygan	39,100	38,700	99
	MICHIGAN			
Between 5-24%	Mackinac	4,000	3,900	98
	Mason	10,500	10,200	97
	WISCONSIN			
	Ashland	6,500	6,400	98
	Bayfield	5,600	5,500	98
	Marathon	42,100	41,700	99
	Marquette	5,800	5,600	97
	Portage	20,800	20,500	99
	Wood	30,500	30,100	99
Station Totals		**634,200**	**626,300**	**99**
Net Weekly Circulation (1991)				**415,700**
Average Daily Circulation (1991)				**250,200**

Wisconsin—Green Bay

WGBA

Ch. 26

Network Service: None, independent.

Licensee: WGBA Television Inc., 1391 North Rd., Green Bay, WI 54313.

Studio: 1391 North Rd., Green Bay, WI 54313.

Mailing Address: Box 19099, Green Bay, WI 54307-9099.

Telephone: 414-494-2626. **TWX:** 510-600-6937. **Fax:** 414-494-9550.

Technical Facilities: Channel No. 26 (542-548 MHz). Authorized power: 2510-kw max. visual, 250-kw max. aural. Antenna: 1180-ft. above av. terrain, 980-ft. above ground, 2000-ft. above sea level.

Latitude	44°	21'	30"
Longitude	87°	58'	48"

Transmitter: Shirley Rd. at Ridgeview Rd., Glenmore Twp.

Satellite Earth Station: Comtech, 5-meter; Pinzone receivers.

Ownership: Family Group Ltd. (Group Owner).

Began Operation: December 31, 1980. Sale to present owner by TV-26 Inc., Debtor-in-Possession, approved by FCC Sept. 27, 1985.

Represented (sales): Blair Television.

Represented (legal): Arter & Hadden.

Represented (engineering): L. R. Evans Engineering.

Personnel:
James Tomlin, General Manager.
Bob Debonville, Local Sales Manager.
Donna Kiley, Program Director.
Kim Gulseth, Promotion Director.
David Lent, Business Manager.
Mark Cramer, Chief Engineer.

Rates: On request.

City of License: Green Bay. **ADI:** Green Bay-Appleton. **Rank:** 66.

Total Households: ©MSI Consumer Market Data as of 1/1/91. TV Homes, TV% and Circulation ©1991 Arbitron. County coverage based on Arbitron study.

Net Weekly Circulation	State County	Total Households	TV Households Households	 %
	WISCONSIN			
50% & Over	Calumet	12,800	12,600	98
	Kewaunee	7,000	6,900	99
	Manitowoc	30,400	30,200	99
	Outagamie	51,500	51,200	99
	Shawano	14,600	14,400	99
	Waupaca	17,100	16,900	99
	Waushara	8,600	8,400	98
	Winnebago	54,700	54,200	99
	MICHIGAN			
Between 25-49%	Dickinson	10,700	10,600	99
	Menominee	9,700	9,600	98
	WISCONSIN			
	Brown	74,000	73,500	99
	Door	11,100	11,000	99

WGBA BMPCT—831026KG Granted 11/22/83 © American Map Corp., No. 14244

Net Weekly Circulation	State County	Total Households	TV Households Households	 %
Between 25-49%	Florence	1,400	1,400	100
	Fond Du Lac	33,100	32,600	98
	Green Lake	7,700	7,600	99
	Marinette	16,400	16,300	99
	Menominee	1,000	1,000	95
	Oconto	12,300	12,100	98
	Sheboygan	39,100	38,700	99
	MICHIGAN			
Between 5-24%	Iron	5,700	5,600	98
	WISCONSIN			
	Forest	3,400	3,300	97
	Langlade	7,700	7,600	99
	Marquette	5,800	5,600	97
	Portage	20,800	20,500	99
Station Totals		**456,600**	**451,800**	**99**
Net Weekly Circulation (1991)				**202,400**
Average Daily Circulation (1991)				**77,400**

Your message in this ad space could cost as little as $95, and it will reach the people important to you!

Television & Cable Factbook

Wisconsin—Green Bay

WLUK-TV

Ch. 11

Network Service: NBC.

Licensee: Burnham Broadcasting Co., Box 19011, Green Bay, WI 54307-9011.

Studio: 787 Lombardi Ave., Green Bay, WI 54304.

Telephone: 414-494-8711. **Fax:** 414-494-8782.

Technical Facilities: Channel No. 11 (198-204 MHz). Authorized power: 316-kw visual, 47.9-kw aural. Antenna: 1260-ft. above av. terrain, 1160-ft. above ground, 2046-ft. above sea level.

Latitude	44°	24'	31.40"
Longitude	87°	59'	29.00"

Transmitter: Glenmore Rd., DePere Township.

Multichannel TV Sound: Stereo only.

Satellite Earth Stations: Harris, 6.1-meter; KLM, 5-meter; Microdyne; Harris, 3.5-meter; Harris, Microdyne receivers.

Ownership: Burnham Broadcasting Co. (Group Owner).

Began Operation: August 9, 1954. Sale to present owner approved by FCC June 19, 1984. Sale to Post Corp. by M & M Broadcasting Co. Inc. approved Jan. 6, 1965 by FCC (**Television Digest**, Vol. 4:41; 5:2). Sale to M & M Bcstg. by W. E. Walker (50%), J. D. Mackin (23.3%) and associates approved March 19, 1958 by FCC (Vol. 13:52; 14:2, 12).

Represented (sales): Harrington, Righter & Parsons Inc.

Represented (legal): Fisher, Wayland, Cooper & Leader.

Personnel:
William C. Fyffe, President & General Manager.
Mark J. Jollie, Vice President, Marketing.
Chris Wertz, National Marketing Manager.
Michael Gaede, News Director.
Jan Wilson, Program Director.
Suzanne Grethen, Promotion Director.
Dave Campbell, Director of Production.
Jim Lueck, Chief Engineer.

Highest 30 Sec. Rate: $3000.

NETWORK BASE HOURLY RATE: $1100.

City of License: Green Bay. **ADI:** Green Bay-Appleton. **Rank:** 66.

Total Households: ©MSI Consumer Market Data as of 1/1/91. TV Homes, TV% and Circulation ©1991 Arbitron. County coverage based on Arbitron study.

Net Weekly Circulation	State County	Total Households	TV Households Households	TV Households %
	MICHIGAN			
50% & Over	Delta	13,900	13,600	98
	Dickinson	10,700	10,600	99
	Houghton	13,500	13,100	97
	Marquette	25,400	25,100	99
	Menominee	9,700	9,600	98
	Schoolcraft	2,900	2,800	97
	WISCONSIN			
	Brown	74,000	73,500	99
	Calumet	12,800	12,600	98
	Door	11,100	11,000	99
	Fond Du Lac	33,100	32,600	98
	Green Lake	7,700	7,600	99
	Kewaunee	7,000	6,900	99

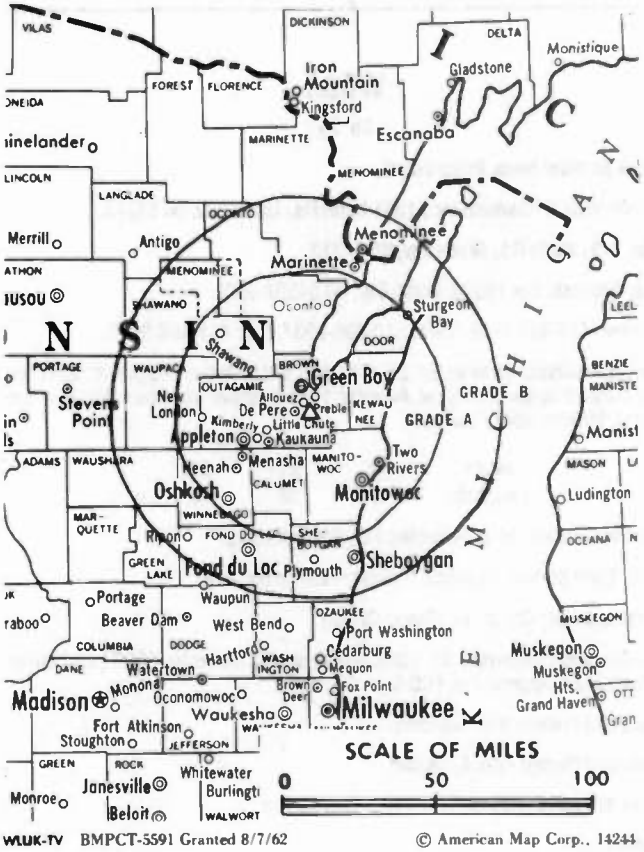

Net Weekly Circulation	State County	Total Households	TV Households Households	TV Households %
50% & Over	Manitowoc	30,400	30,200	99
	Marinette	16,400	16,300	99
	Menominee	1,000	1,000	95
	Oconto	12,300	12,100	98
	Outagamie	51,500	51,200	99
	Shawano	14,600	14,400	99
	Waupaca	17,100	16,900	99
	Waushara	8,600	8,400	98
	Winnebago	54,700	54,200	99
	MICHIGAN			
Between 25-49%	Alger	3,100	3,000	97
	Baraga	3,100	3,000	97
	Luce	2,200	2,100	95
	Ontonagon	3,500	3,400	97
	WISCONSIN			
	Florence	1,400	1,400	100
	Langlade	7,700	7,600	99
	Sheboygan	39,100	38,700	99
	MICHIGAN			
Between 5-24%	Keweenaw	700	700	100
	Manistee	9,400	9,200	98
	Mason	10,500	10,200	97
	WISCONSIN			
	Forest	3,400	3,300	97
	Marquette	5,800	5,600	97
	Portage	20,800	20,500	99
	Wood	30,500	30,100	99
Station Totals		**569,600**	**562,500**	**99**
Net Weekly Circulation (1991)				**382,100**
Average Daily Circulation (1991)				**212,000**

Wisconsin—Kenosha

WHKE

Ch. 55

Network Service: None, independent.

Licensee: Le Sea Bcstg. Corp., Box 1455, Kenosha, IN 53141.

Studio: 4300 43rd Ave., Kenosha, WI 53142.

Telephone: 414-657-9453. **Fax:** 414-656-7664.

Technical Facilities: Channel No. 55 (716-722 MHz). Authorized power: 741-kw max. visual, 18.84-kw max. aural. Antenna: 449-ft. above av. terrain, 413-ft. above ground, 1142-ft. above sea level.

Latitude	42°	30'	36"
Longitude	87°	53'	11"

Transmitter: 700-ft. NE of Hwy. 31 & Tobin Rd., Kenosha.

Ownership: Le Sea Broadcasting Co. (Group Owner).

Began Operation: June 1, 1988.

Represented (sales): Landin Media Sales.

Personnel:
Peter Sumrall, General Manager.
David Russell, Station Manager.
Jim Shaffer, General Sales Manager.
Paula Slack, Business Manager.

Rates: On request.

Arbitron Data: Not available.

City of License: Kenosha. **ADI:** Chicago. **Rank:** 3.

Wisconsin—La Crosse

WKBT

Ch. 8

Network Service: CBS.

Licensee: Young Bcstg. of La Crosse Inc., 3 E. 54th St., New York, NY 10022.

Studio: 141 S. 6th St., La Crosse, WI 54601.

Telephone: 608-782-4678. **TWX:** 910-287-2572. **Fax:** 608-782-4674.

Technical Facilities: Channel No. 8 (180-186 MHz). Authorized power: 316-kw visual, 57.5-kw aural. Antenna: 1540-ft. above av. terrain, 1625-ft. above ground, 2449-ft. above sea level.

Latitude	44°	05'	28"
Longitude	91°	20'	15"

Transmitter: Galesville, WI.

Satellite Earth Stations: Scientific-Atlanta, 7-meter; Scientific-Atlanta, 4.6-meter; Scientific-Atlanta receivers.

News Service: AP.

Ownership: Young Broadcasting Inc. (Group Owner).

Began Operation: August 1, 1954. Sale to present owner by Backe Communications approved by FCC May 14, 1986 (**Television Digest**, Vol. 25:15). Sale to Backe by Gross Telecasting approved April 26, 1984 (Vol. 24:12). Sale to Gross by **La Crosse Tribune**, Dahl family & others approved by FCC Dec. 10, 1969 (Vol. 9:24, 50).

Represented (sales): Adam Young Inc.

Represented (legal): Wiley, Rein & Fielding.

Personnel:
Tom Best, Vice President & General Manager.
Bruce Pfeiffer, General Sales Manager.
Barb Derviskey, National Sales Manager.
Bill Hoel, News Director.
Maria Roswall, Program Director.
Larry Nagy, Chief Engineer.
Larry Johnson, Promotion/Public Service Director.
Dick Konrad, Operations Manager.

Highest 30 Sec. Rate: $650.

NETWORK BASE HOURLY RATE: $760.

City of License: La Crosse. **ADI:** La Crosse-Eau Claire. **Rank:** 125.

Total Households: ©MSI Consumer Market Data as of 1/1/91. TV Homes, TV% and Circulation ©1991 Arbitron. County coverage based on Arbitron study.

Net Weekly Circulation	State / County	Total Households	TV Households	%
	IOWA			
50% & Over	Allamakee	5,400	5,300	98
	MINNESOTA			
	Fillmore	7,700	7,600	99
	Houston	6,600	6,500	98
	Winona	16,300	16,100	98
	WISCONSIN			
	Buffalo	5,600	5,500	98
	Chippewa	19,500	19,200	98
	Crawford	6,200	6,100	98
	Eau Claire	32,500	32,000	98
	Jackson	6,600	6,400	97
	La Crosse	37,100	36,700	99

WKBT BPCT-2917 Granted 7/25/62

© American Map Corp., 14244

Net Weekly Circulation	State / County	Total Households	TV Households	%
50% & Over	Monroe	14,100	13,800	98
	Pepin	2,900	2,800	96
	Trempealeau	9,700	9,400	97
	Vernon	10,400	10,200	98
	IOWA			
Between 25-49%	Winneshiek	7,700	7,600	99
	MINNESOTA			
	Wabasha	7,700	7,600	99
	WISCONSIN			
	Clark	12,200	11,900	98
	Juneau	8,800	8,500	97
	IOWA			
Between 5-24%	Clayton	8,100	8,000	99
	MINNESOTA			
	Dodge	5,500	5,400	98
	Goodhue	15,100	14,900	99
	Olmsted	38,500	38,200	99
	WISCONSIN			
	Adams	5,300	5,100	96
	Barron	16,100	15,700	98
	Dunn	12,500	12,200	98
	Pierce	11,800	11,600	98
	Richland	6,800	6,600	97
	Rusk	5,900	5,800	98
	Wood	30,500	30,100	99
Station Totals		**373,100**	**366,800**	**98**
Net Weekly Circulation (1991)				**177,500**
Average Daily Circulation (1991)				**96,000**

Wisconsin—La Crosse

WLAX

Ch. 25

Network Service: Fox.

Licensee: WLAX Television Inc., 1305 Interchange Place, LaCrosse, WI 54603.

Studio: 1305 Interchange Place, La Crosse, WI 54603.

Telephone: 608-781-0025. **Telex:** 910-240-3351.

Technical Facilities: Channel No. 25 (536-542 MHz). Authorized power: 562-kw max. visual, 56.2-kw max. aural. Antenna: 1004-ft. above av. terrain, 677-ft. above ground, 1870-ft. above sea level.

Latitude	43°	48'	15.70"
Longitude	91°	22'	18.00"

Transmitter: 1000 Tschumper Ridge Rd., La Cresent, MN.

Satellite Earth Stations: Comtech, 5-meter C-band; DH Satellite, 5-meter C-band; Microdyne, 3.7-meter Ku-band; Pinzone, Standard Agile Omni receivers.

Ownership: Family Group Ltd. (Group Owner).

Began Operation: November 10, 1986.

Represented (sales): Blair Television.

Represented (legal): Nixon, Hargrave, Devans & Doyle.

Represented (engineering): Lyle R. Evans.

Personnel:
Nancy Martinson, General Manager.
Dave Colton, Local Sales Manager.
Barb Quillin, Program Director.
Brian Markowski, Production Director.
Bill Wiesjahn, Business Manager.
Mark Burg, Engineering Director.
Gerolyn Butzler, Traffic Director.

Highest 30 Sec. Rate: $400.

City of License: La Crosse. **ADI:** La Crosse-Eau Claire. **Rank:** 125.

Total Households: ©MSI Consumer Market Data as of 1/1/91. TV Homes, TV% and Circulation ©1991 Arbitron. County coverage based on Arbitron study.

Net Weekly Circulation	State County	Total Households	TV Households	TV Households %
	MINNESOTA			
50% & Over	Houston	6,600	6,500	98
	WISCONSIN			
	La Crosse	37,100	36,700	99
	Vernon	10,400	10,200	98
	IOWA			
Between 25-49%	Allamakee	5,400	5,300	98
	MINNESOTA			
	Fillmore	7,700	7,600	99
	Winona	16,300	16,100	98
	WISCONSIN			
	Buffalo	5,600	5,500	98
	Crawford	6,200	6,100	98
	Eau Claire	32,500	32,000	98

WLAX BPCT-900508KF Granted 7/31/90 © American Map Corp., No. 14244

Net Weekly Circulation	State County	Total Households	TV Households	TV Households %
Between 25-49%	Jackson	6,600	6,400	97
	Monroe	14,100	13,800	98
	Trempealeau	9,700	9,400	97
	IOWA			
Between 5-24%	Winneshiek	7,700	7,600	99
	MINNESOTA			
	Wabasha	7,700	7,600	99
	WISCONSIN			
	Chippewa	19,500	19,200	98
	Clark	12,200	11,900	98
	Juneau	8,800	8,500	97
	Richland	6,800	6,600	97
Station Totals		**220,900**	**217,000**	**98**
Net Weekly Circulation (1991)				**74,100**
Average Daily Circulation (1991)				**27,700**

THIS DATA IS AVAILABLE ON TAPE OR DISKETTE FOR USE ON YOUR OWN COMPUTER OR AS CUSTOMIZED REPORTS

Call Lynn Levine
202-872-9200

Wisconsin—La Crosse

WXOW-TV

Ch. 19

Network Service: ABC.

Licensee: Tak Communications Inc., Debtor-in-Possession, 1577 Spring Hill Rd., Suite 500, Vienna, VA 22182.

Studio: 3705 County Hwy. 25, La Crescent, MN 55947.

Mailing Address: Box C-4019, La Crosse, WI 54602.

Telephone: 507-895-9969. **TWX:** 510-100-9511. **Fax:** 507-895-8124.

Technical Facilities: Channel No. 19 (500-506 MHz). Authorized power: 625-kw max. visual, 62.5-kw max. aural. Antenna: 1168-ft. above av. terrain, 821-ft. above ground, 2046-ft. above sea level.

Latitude	43°	48'	23"
Longitude	91°	22'	04"

Transmitter: 3705 County Hwy. 25, La Crescent, MN.

Satellite Earth Stations: Andrew, 7-meter C-band; Andrew, 5-meter C-band; DH Satellite, 5-meter Ku-band; United Satellite Systems, 5-meter C-band; AFC, 3-meter Ku & C-band; ChannelMaster, 3-meter C-band, Avantek, Cyclesat, M/A-Com, Scientific-Atlanta, Drake receivers.

News Service: AP.

Ownership: Tak Communications Inc., Debtor-in-Possession (Group Owner).

Began Operation: March 7, 1970. Sale to present owner by Liberty Bcstg. approved by FCC Jan. 7, 1985 (**Television Digest**, Vol. 24:43).

Represented (sales): Katz Television.

Represented (legal): Dow, Lohnes & Albertson.

Represented (engineering): Lohnes & Culver.

Personnel:
Chuck Roth, President & General Manager.
Pat Bellacero, Local Sales Manager.
Brad Heinkel, National Sales Manager.
Sean Dwyer, News Director.
David Marshall, Program & Promotion Director.
Tom Sibenaller, Chief Engineer.

Highest 30 Sec. Rate: $750.

NETWORK BASE HOURLY RATE: $225.

City of License: La Crosse. **ADI:** La Crosse-Eau Claire. **Rank:** 125.

Total Households: ©MSI Consumer Market Data as of 1/1/91. TV Homes, TV% and Circulation ©1991 Arbitron. County coverage based on Arbitron study.

Net Weekly Circulation	State County	Total Households	TV Households Households	 %
	MINNESOTA			
50% & Over	Houston	6,600	6,500	98
	Winona	16,300	16,100	98

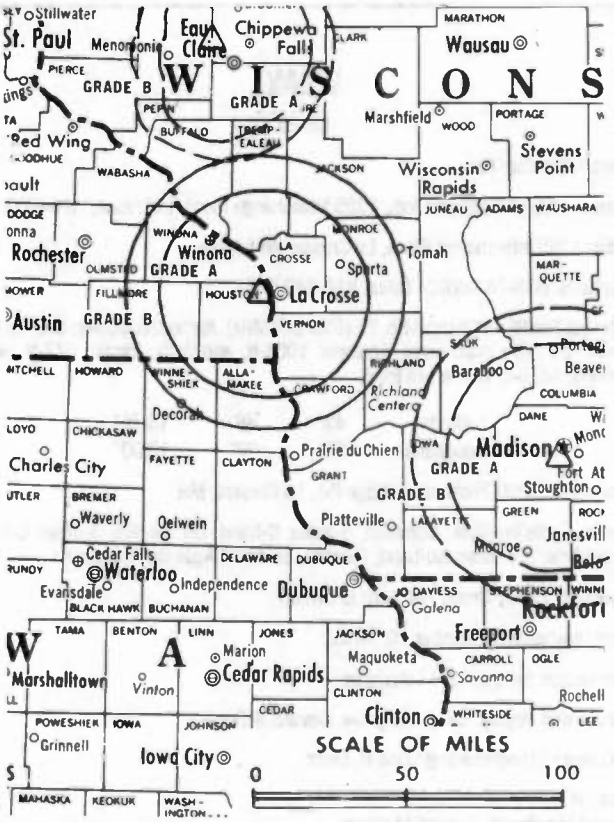

WXOW-TV BPCT-820617KE Granted 7/27/82 © American Map Corp., 14244

Net Weekly Circulation	State County	Total Households	TV Households Households	 %
	WISCONSIN			
50% & Over	Jackson	6,600	6,400	97
	La Crosse	37,100	36,700	99
	Monroe	14,100	13,800	98
	Trempealeau	9,700	9,400	97
	Vernon	10,400	10,200	98
	MINNESOTA			
Between 25-49%	Fillmore	7,700	7,600	99
	WISCONSIN			
	Buffalo	5,600	5,500	98
	Crawford	6,200	6,100	98
	IOWA			
Between 5-24%	Allamakee	5,400	5,300	98
	Winneshiek	7,700	7,600	99
	MINNESOTA			
	Wabasha	7,700	7,600	99
	WISCONSIN			
	Juneau	8,800	8,500	97
	Richland	6,800	6,600	97
Station Totals		156,700	153,900	98
Net Weekly Circulation (1991)				83,600
Average Daily Circulation (1991)				47,100

Wisconsin—Madison

WISC-TV

Ch. 3

Network Service: CBS.

Licensee: Television Wisconsin Inc., Box 44965, Madison, WI 53744-4965.

Studio: 7025 Raymond Rd., Madison, WI 53719.

Telephone: 608-271-4321. **TWX:** 910-286-2720. **Fax:** 608-271-1709.

Technical Facilities: Channel No. 3 (60-66 MHz). Authorized power: 56.2-kw visual, 11-kw aural. Antenna: 1190-ft. above av. terrain, 1107-ft. above ground, 2227-ft. above sea level.

Latitude	43°	01'	52"
Longitude	89°	30'	18"

Transmitter: Raymond Rd., 6-mi. WSW of Madison.

Multichannel TV Sound: Stereo only.

Satellite Earth Stations: Scientific-Atlanta, 7-meter; Harris, 6.1-meter Ku-band; 3.7-meter Ku-band; 3-meter C-band; Harris, M/A-Com, Scientific-Atlanta receivers.

News Service: AP.

Ownership: Morgan Murphy Stations (Group Owner).

Began Operation: June 24, 1956.

Represented (sales): Harrington, Righter & Parsons Inc.

Represented (legal): Brown, Finn & Nietert.

Represented (engineering): Jules Cohen & Associates, P.C.

Personnel:
Elizabeth Murphy Burns, President.
David Sanks, Vice President & General Manager.
Donna Kirner, General Sales Manager.
Mark Friesch, Local Sales Manager.
Tom Bier, News Director.
Jill Koehn, Program Director.
Nan Blom Roach, Promotion Director.
Chris Cain, Chief Engineer.

Highest 30 Sec. Rate: $1300.

NETWORK BASE HOURLY RATE: $1081.

City of License: Madison. **ADI:** Madison. **Rank:** 90.

Total Households: ©MSI Consumer Market Data as of 1/1/91. TV Homes, TV% and Circulation ©1991 Arbitron. County coverage based on Arbitron study.

WISC-TV BPCT-2522 Granted 8/1/58

© American Map Corp., 14244

Net Weekly Circulation	State County	Total Households	TV Households Households	 %
	WISCONSIN			
50% & Over	Columbia	18,500	18,200	98
	Dane	145,400	142,600	98
	Dodge	27,300	26,800	98
	Grant	18,100	17,600	97
	Green	12,500	12,300	98
	Iowa	7,900	7,700	97
	Jefferson	25,700	25,400	99
	Juneau	8,800	8,500	97
	Lafayette	6,200	6,100	98
	Marquette	5,800	5,600	97
	Richland	6,800	6,600	97
	Rock	52,700	52,100	99
	Sauk	18,400	18,000	98
	ILLINOIS			
Between 25-49%	Jo Daviess	9,200	9,000	98
	Stephenson	19,600	19,300	98
	WISCONSIN			
	Adams	5,300	5,100	96
	IOWA			
Between 5-24%	Dubuque	31,700	31,300	99
	ILLINOIS			
	Boone	11,400	11,200	98
	WISCONSIN			
	Crawford	6,200	6,100	98
	Fond Du Lac	33,100	32,600	98
	Green Lake	7,700	7,600	99
	Walworth	28,400	28,000	99
	Waushara	8,600	8,400	98
Station Totals		**515,300**	**506,100**	**98**
Net Weekly Circulation (1991)				**320,900**
Average Daily Circulation (1991)				**184,200**

Wisconsin—Madison

WKOW-TV

Ch. 27

(Also operates WAOW-TV, Wausau; WXOW-TV, La Crosse & WQOW-TV, Eau Claire, WI)

Network Service: ABC.

Licensee: Tak Communications Inc., Debtor-in-Possession, 1577 Spring Hill Rd., Suite 500, Vienna, VA 22182.

Studio: 5727 Tokay Blvd., Madison, WI 53719.

Mailing Address: Box 100, Madison, WI 53701.

Telephone: 608-274-1234. **Fax:** 608-274-9514.

Technical Facilities: Channel No. 27 (548-554 MHz). Authorized power: 1000-kw max. & 879-kw horizontal visual, 100-kw max. & 87.9-kw horizontal aural. Antenna: 1250-ft. above av. terrain, 1182-ft. above ground, 2245-ft. above sea level.

Latitude	43°	03'	09.00"
Longitude	89°	28'	41.60"

Transmitter: 5727 Tokay Blvd.

Satellite Earth Stations: ADM, 6.1-meter C-band; Andrew, 4.5-meter C-band; Andrew, 7.3-meter C-band; RCA, 5-meter Ku-band; ADM, Andrew, Avantek, Avcom, RCA receivers.

News Service: AP.

Ownership: Tak Communications Inc., Debtor-in-Possession (Group Owner).

Began Operation: June 30, 1953. Sale to present owner by Liberty Broadcasting approved by FCC Jan. 7, 1985 (**Television Digest**, Vol. 24:43). Sale to Liberty by Horizons Communications approved by FCC Sept. 20, 1978 (Vol. 18:24). Sale to Horizons by Midcontinent Bcstg. Co. (Joseph L. Floyd, N. L. Bentson & Edmund R. Ruben) approved Sept. 9, 1970 (Vol. 10:37). Previous sale to Midcontinent by Monona Bcstg. Co. approved July 20, 1960 (Vol. 16:24, 26, 30).

Represented (sales): Katz Television.

Represented (legal): Dow, Lohnes & Albertson.

Personnel:
Bob McCall, President & General Manager.
Ken Simmons, General Sales Manager.
Eric Price, National Sales Manager.
Jeff Klotzman, News Director.
Ellen Buss, Program Director.
Steve Zimmerman, Chief Engineer.
John Hardman, Promotion Director.
Jim Hoetger, Business Manager.
Rosanne Hepner, Marketing Director.

Highest 30 Sec. Rate: $1000.

Rates: Combination rates on request.

NETWORK BASE HOURLY RATE: $600.

City of License: Madison. **ADI:** Madison. **Rank:** 90.

Total Households: ©MSI Consumer Market Data as of 1/1/91. TV Homes, TV% and Circulation ©1991 Arbitron. County coverage based on Arbitron study.

Net Weekly Circulation	State County	Total Households	TV Households Households	%
	WISCONSIN			
50% & Over	Columbia	18,500	18,200	98
	Dane	145,400	142,600	98

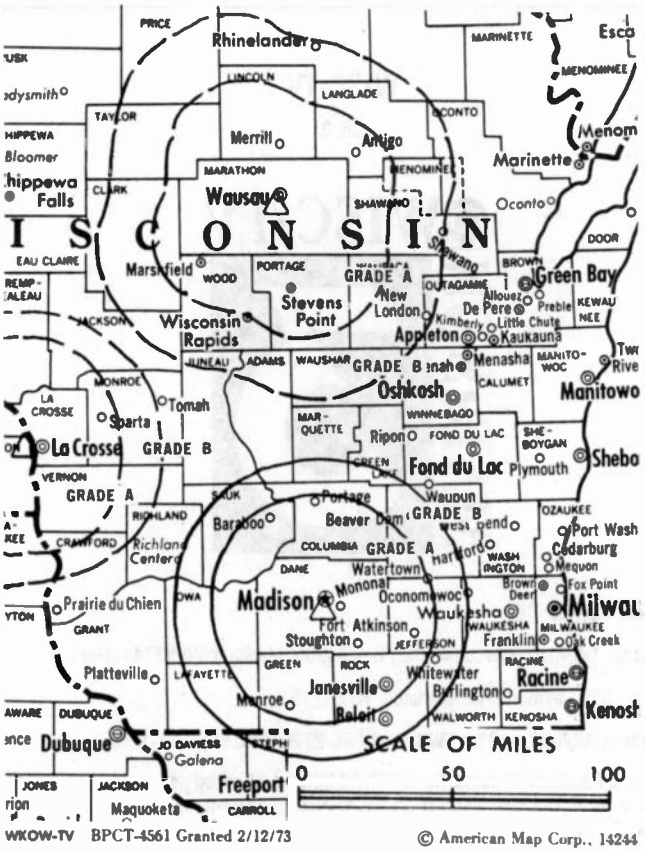
Rhinelander
Merrill
Antigo
Wausau
Marshfield
Stevens Point
Wisconsin Rapids
New London
Appleton
Oshkosh
Fond du Lac
Green Bay
Manitowoc
Sheboygan
La Crosse
Sparta
Tomah
Portage
Baraboo
Beaver Dam
Madison
Watertown
Waukesha
Milwaukee
Janesville
Whitewater
Racine
Kenosha
Dubuque
Galena
Platteville
Prairie du Chien
Freeport
Monroe
Juneau
Fort Atkinson
Stoughton
Oconomowoc
Menasha
Marinette
Menominee
Esca
Shawano
Waupaca
Ripon
Plymouth
Port Wash
Cedarburg
Mequon
Fox Point
Brown Deer
Franklin
Oak Creek
Burlington
Richland Center
Hartford
Kaukauna
Little Chute
Kimberly
De Pere
Preble
Algoma
Oconto
Crivitz
Peshtigo
Coleman
Pulaski
Suring
Lena
Oconto Falls
Bloomer
Chippewa Falls
Eau Claire
Black River Falls
Tomahawk
Rhinelander
Medford
Phillips
Park Falls
Ladysmith
Hayward
Spooner
Shell Lake
Grantsburg
Siren
Webster
Minong
Spooner
Rice Lake
Barron
Chetek
Cumberland
Turtle Lake
Clayton
Amery
New Richmond
Osceola
Luck
Frederic

Wisconsin—Madison

WMSN-TV

Ch. 47

Network Service: Fox.

Licensee: Channel 47 Ltd. Partnership, 7847 Big Sky Dr., Madison, WI 53719.

Studio: 7847 Big Sky Dr., Madison, WI 53719.

Telephone: 608-833-0047. **TWX:** 910-262-0019. **Fax:** 608-833-5055.

Technical Facilities: Channel No. 47 (668-674 MHz). Authorized power: 1007-kw max. visual, 100-kw max. aural. Antenna: 1167-ft. above av. terrain, 1024-ft. above ground, 2151-ft. above sea level.

Latitude	43°	03'	22"
Longitude	89°	32'	07"

Transmitter: Intersection of Hwy. S & Hwy. M, Madison.

Multichannel TV Sound: Stereo only.

Satellite Earth Stations: Comtech, 5-meter C-band; Microdyne, 3-meter Ku-band; M/A-Com, Pinzone receivers.

Ownership: Channel 47 Ltd. Partnership, gen. partner; Paula Baird Pruett (Group Owner).

Began Operation: June 8, 1986.

Represented (sales): Petry Television Inc.

Represented (legal): Bechtel & Cole, Chartered.

Represented (engineering): Media Management Corp.

Personnel:
Jim Arnold, General Manager.
J. Corkey Custer, General Sales Manager.
Brian Davis, Local Sales Manager.
Paul Herz, National Sales Manager.
John Noonan, Program Director.
Gordon Young, Promotion Manager.
Wayne Wook, Business Manager.
Kerry Maki, Chief Engineer.

Rates: On request.

City of License: Madison. **ADI:** Madison. **Rank:** 90.

Total Households: ©MSI Consumer Market Data as of 1/1/91. TV Homes, TV% and Circulation ©1991 Arbitron. County coverage based on Arbitron study.

Net Weekly Circulation	State County	Total Households	TV Households	%
	WISCONSIN			
50% & Over	Columbia	18,500	18,200	98
	Dane	145,400	142,600	98
	Green	12,500	12,300	98
	Iowa	7,900	7,700	97
	Lafayette	6,200	6,100	98
	Rock	52,700	52,100	99
	Sauk	18,400	18,000	98
	WISCONSIN			
Between 25-49%	Dodge	27,300	26,800	98
	Grant	18,100	17,600	97
	Jefferson	25,700	25,400	99

WMSN-TV BMPCT—850129KI Granted 2/21/85 © American Map Corp., No. 14244

Net Weekly Circulation	State County	Total Households	TV Households	%
Between 25-49%	Juneau	8,800	8,500	97
	Marquette	5,800	5,600	97
	Richland	6,800	6,600	97
	IOWA			
Between 5-24%	Allamakee	5,400	5,300	98
	ILLINOIS			
	Jo Daviess	9,200	9,000	98
	Stephenson	19,600	19,300	98
	WISCONSIN			
	Adams	5,300	5,100	96
	Crawford	6,200	6,100	98
	Green Lake	7,700	7,600	99
	Walworth	28,400	28,000	99
Station Totals		435,900	427,900	98
Net Weekly Circulation (1991)				225,800
Average Daily Circulation (1991)				98,700

THIS DATA IS AVAILABLE ON TAPE OR DISKETTE FOR USE ON YOUR OWN COMPUTER OR AS CUSTOMIZED REPORTS

Call Lynn Levine
202-872-9200

Wisconsin—Madison

WMTV

Ch. 15

Network Service: NBC.

Licensee: Forward Television Corp. II, 615 Forward Dr., Madison, WI 53711.

Studio: 615 Forward Dr., Madison, WI 53711.

Telephone: 608-274-1515. **TWX:** 910-286-2729. **Fax:** 608-274-2737.

Technical Facilities: Channel No. 15 (476-482 MHz). Authorized power: 1050-kw max. & 794-kw horizontal visual, 105-kw max. & 79.4-kw horizontal aural. Antenna: 1160-ft. above av. terrain, 1099-ft. above ground, 2157-ft. above sea level.

Latitude	43°	03'	01"
Longitude	89°	29'	15"

Transmitter: 615 Forward Dr., Madison.

Multichannel TV Sound: Stereo only.

Satellite Earth Stations: Harris Ku-band; Microdyne, 7-meter C-band; United Satellite Systems, 3.8-meter C-band; United Satellite Systems, 5-meter C-band; 3.8-meter Ku-band; M/A-Com, Microdyne, Scientific-Atlanta receivers.

News Services: AP, NBC.

Ownership: Adams Communications (Group Owner).

Began Operation: July 8, 1953. Sale by Forward Communications Corp. approved by FCC Aug. 16, 1984. Previous sale to Forward by Lee P. Loomis approved May 15, 1963 by FCC (**Television Digest**, Vol. 3:20). Sale to Loomis by WTVJ interests (Mitchell Wolfson) approved April 2, 1958 (Vol. 14:10, 14). Previous sale to WTVJ interests by founding Gerald A. Bartell family approved July 25, 1957 (Vol. 13:26, 30). Sale to present owner approved Dec. 23, 1987.

Represented (sales): Blair Television.

Represented (legal): Wiley, Rein & Fielding.

Personnel:
Dan Smith, Station Manager.
Bob Fay, General Sales Manager.
Bruce Stein, News Director.
Jean Buege, Business Manager.
Doug Peterson, Creative Services Director.
Tom Weeden, Chief Engineer.

Highest 30 Sec. Rate: $1200.

City of License: Madison. **ADI:** Madison. **Rank:** 90.

Total Households: ©MSI Consumer Market Data as of 1/1/91. TV Homes, TV% and Circulation ©1991 Arbitron. County coverage based on Arbitron study.

Net Weekly Circulation	State County	Total Households	TV Households	%
	WISCONSIN			
50% & Over	Columbia	18,500	18,200	98
	Dane	145,400	142,600	98
	Green	12,500	12,300	98
	Iowa	7,900	7,700	97
	Jefferson	25,700	25,400	99

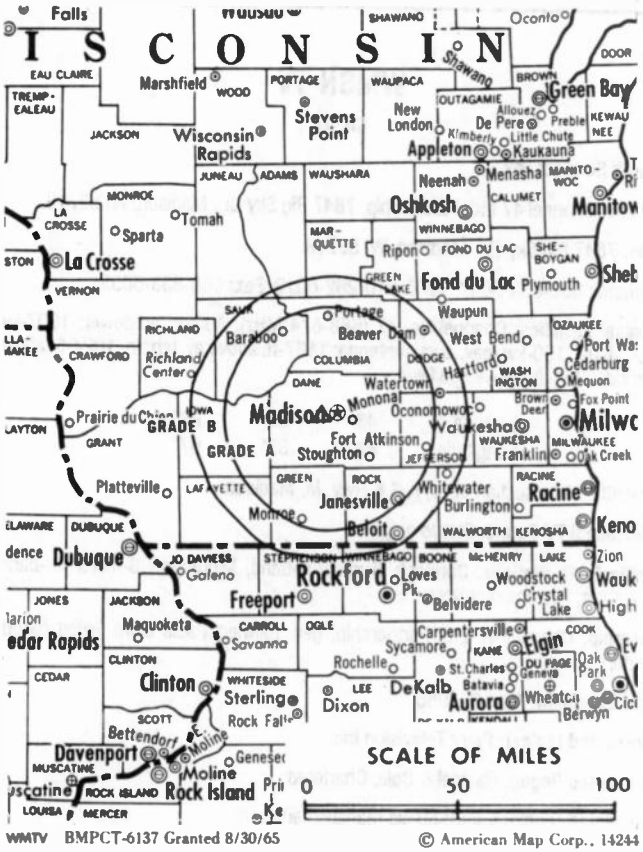

WMTV BMPCT-6137 Granted 8/30/65

© American Map Corp., 14244

Net Weekly Circulation	State County	Total Households	TV Households	%
50% & Over	Lafayette	6,200	6,100	98
	Marquette	5,800	5,600	97
	Rock	52,700	52,100	99
	Sauk	18,400	18,000	98
	WISCONSIN			
Between 25-49%	Crawford	6,200	6,100	98
	Dodge	27,300	26,800	98
	Grant	18,100	17,600	97
	Juneau	8,800	8,500	97
	Richland	6,800	6,600	97
	IOWA			
Between 5-24%	Allamakee	5,400	5,300	98
	ILLINOIS			
	Jo Daviess	9,200	9,000	98
	Stephenson	19,600	19,300	98
	WISCONSIN			
	Adams	5,300	5,100	96
	Green Lake	7,700	7,600	99
	Vernon	10,400	10,200	98
	Walworth	28,400	28,000	99
Station Totals		**446,300**	**438,100**	**98**
Net Weekly Circulation (1991)				**262,100**
Average Daily Circulation (1991)				**134,900**

WCGV-TV

Ch. 24

Network Service: Fox.

Licensee: ABRY TV Ltd. Partnership, 5445 N. 27th St., Milwaukee, WI 53209.

Studio: 5445 N. 27th St., Milwaukee, WI 53209.

Telephone: 414-527-2424. **TWX:** 910-262-3019. **Fax:** 414-527-5560.

Technical Facilities: Channel No. 24 (530-536 MHz). Authorized power: 3000-kw max. visual, 300-kw max. aural. Antenna: 1028-ft. above av. terrain, 1089-ft. above ground, 1747-ft. above sea level.

Latitude	43°	05'	15"
Longitude	87°	54'	12"

Transmitter: 3950 N. Holton St.

Multichannel TV Sound: Stereo only.

Satellite Earth Stations: Microwave Specialties, 5-meter; Scientific-Atlanta, 4.6-meter; Paraclipse; Scientific-Atlanta, Standard Communications receivers.

Ownership: ABRY Communications (Group Owner).

Began Operation: March 19, 1980. Sale to HR Bcstg. by Byron Lasky, Howard Heckel, et al., approved by FCC July 14, 1986 (**Television Digest**, Vol. 26:26). Sale to present owner by HR Bcstg. approved by FCC Oct. 19, 1990 (Vol. 30:24).

Represented (sales): Katz Independent TV Sales.

Represented (legal): Fisher, Wayland, Cooper & Leader.

Personnel:
Robert J. Furlong, General Manager.
Mitchell Nye, General Sales Manager.
Betty Hertz, Program Director.
Rik DeGrave, Local Sales Manager.
Nancy Stephens, National Sales Manager.
Lori Wucherer, Promotion Director.
Walter White, Chief Engineer.
Shirley Putnam, Business Manager.

Rates: On request.

City of License: Milwaukee. **ADI:** Milwaukee. **Rank:** 28.

Total Households: ©MSI Consumer Market Data as of 1/1/91. TV Homes, TV% and Circulation ©1991 Arbitron. County coverage based on Arbitron study.

Net Weekly Circulation	State County	Total Households	TV Households	%
	WISCONSIN			
50% & Over	Kenosha	45,100	44,600	99
	Milwaukee	380,900	376,800	99
	Ozaukee	26,300	26,000	99
	Racine	65,400	64,900	99
	Washington	32,500	32,200	99
	Waukesha	105,500	104,600	99
	WISCONSIN			
Between 25-49%	Dodge	27,300	26,800	98
	Jefferson	25,700	25,400	99
	Marathon	42,100	41,700	99

WCGV-TV BMPCT-7528 Granted 10/11/74 © American Map Corp., 14244

Net Weekly Circulation	State County	Total Households	TV Households	%
Between 25-49%	Sheboygan	39,100	38,700	99
	Walworth	28,400	28,000	99
	ILLINOIS			
Between 5-24%	Boone	11,400	11,200	98
	WISCONSIN			
	Calumet	12,800	12,600	98
	Columbia	18,500	18,200	98
	Fond Du Lac	33,100	32,600	98
	Portage	20,800	20,500	99
	Wood	30,500	30,100	99
Station Totals		**945,400**	**934,900**	**99**
Net Weekly Circulation (1991)				**511,000**
Average Daily Circulation (1991)				**211,700**

NEED BROADCAST TV OR CABLE TV DATA FROM THE FACTBOOK ON TAPE OR DISKETTE? NEED CUSTOMIZED REPORTS?

Call Warren Publishing's Market Research & Data Sales Dept. 202-872-9200

WDJT-TV

Ch. 58

Network Service: None, independent.

Licensee: Weigel Bcstg. Co., Board of Trade Bldg., 141 W. Jackson Blvd., Suite 3200, Chicago, IL 60604.

Studio: 509 W. Wisconsin Ave., Milwaukee, WI 53203.

Telephone: 414-271-5800. **Fax:** 414-272-1368.

Technical Facilities: Channel No. 58 (734-740 MHz). Authorized power: 2820-kw max. visual. Antenna: 535-ft. above av. terrain, 630-ft. above ground, 1230-ft. above sea level.

Latitude	43°	02'	20"
Longitude	87°	55'	04"

Transmitter: Marc Plaza Hotel, 509 W. Wisconsin Ave., Milwaukee.

Satellite Earth Stations: Comtech, 5-meter Ku & C-band; DH Satellite, 5-meter C-band; Microdyne receivers.

Ownership: Weigel Broadcasting Co. (Group Owner).

Began Operation: November 1, 1988.

Represented (sales): Roslin TV Sales.

Represented (legal): Cohn & Marks.

Represented (engineering): David Steel & Associates Inc.

Personnel:
Bill LeMonds, General Manager.
Jack Gallo, Sales Manager.
Eric Owens, Chief Engineer.
Veronica Tackman, Program Director.
Guy Amacher, Promotion Director.
Renee Seefeld, Business Manager.

Highest 30 Sec. Rate: $250.

City of License: Milwaukee. **ADI:** Milwaukee. **Rank:** 28.

Total Households: ©MSI Consumer Market Data as of 1/1/91. TV Homes, TV% and Circulation ©1991 Arbitron. County coverage based on Arbitron study.

WDJT-TV BPCT-890201KR Granted 7/31/89 © American Map Corp., No. 14244

Net Weekly Circulation	State County	Total Households	TV Households	
			Households	%
	WISCONSIN			
Between 5-24%	Milwaukee	380,900	376,800	99
	Ozaukee	26,300	26,000	99
	Racine	65,400	64,900	99
	Washington	32,500	32,200	99
	Waukesha	105,500	104,600	99
Station Totals		**610,600**	**604,500**	**99**
Net Weekly Circulation (1991)				**86,700**
Average Daily Circulation (1991)				**24,500**

Wisconsin—Milwaukee

WISN-TV

Ch. 12

Network Service: ABC.

Licensee: The Hearst Corp., Box 402, Milwaukee, WI 53201.

Studio: 19th & Wells Sts., Milwaukee, WI 53233.

Mailing Address: Box 402, Milwaukee, WI 53201.

Telephone: 414-342-8812. **TWX:** 910-262-3417. **Fax:** 414-342-6490.

Technical Facilities: Channel No. 12 (204-210 MHz). Authorized power: 316-kw visual, 31.6-kw aural. Antenna: 1000-ft. above av. terrain, 1105-ft. above ground, 1735-ft. above sea level.

Latitude	43°	06'	41"
Longitude	87°	55'	38"

Transmitter: 5201 N. Milwaukee River Pkwy.

Multichannel TV Sound: Stereo only.

Satellite Earth Stations: Vertex, 4.5-meter Ku-band; Andrew, 5-meter; Andrew, 4.5-meter; Andrew, 7.3-meter; SatCom, 5.6-meter; Scientific-Atlanta, Avantek receivers.

AM Affiliate: WISN, 50-kw, 1130 kHz.

FM Affiliate: WLTQ, 11.5-kw, 97.3 MHz (No. 247), 910-ft.

News Services: ABC, AP, Conus, Group W Newsfeed, UPI.

Ownership: Hearst Broadcasting (Group Owner).

Began Operation: October 27, 1954 as WTVW; sale to present owners by group headed by L. F. Gran, Paul A. Pratt & Loron Thurwachter approved by FCC March 2, 1955 (**Television Digest**, Vol. 11:2, 5, 10).

Represented (sales): Blair Television.

Represented (legal): Peper, Martin, Jensen, Maichel & Hetlage.

Personnel:
Howard Ritchie Jr., Vice President & General Manager.
Dean Maytag, Director of Broadcast Services.
Pete Monfre, General Sales Manager.
Laura Hargis, Sales Manager.
Fred D'Ambrosi, News Director.
Patrick Baldwin, Director of Promotion.
Gary Seymour, Production Manager.
Russ Elkin, Chief Engineer.
Deb Bartlein, Director of Community Services/Public Affairs.

Highest 30 Sec. Rate: $8000.

NETWORK BASE HOURLY RATE: $1850.

City of License: Milwaukee. **ADI:** Milwaukee. **Rank:** 28.

Total Households: ©MSI Consumer Market Data as of 1/1/91. TV Homes, TV% and Circulation ©1991 Arbitron. County coverage based on Arbitron study.

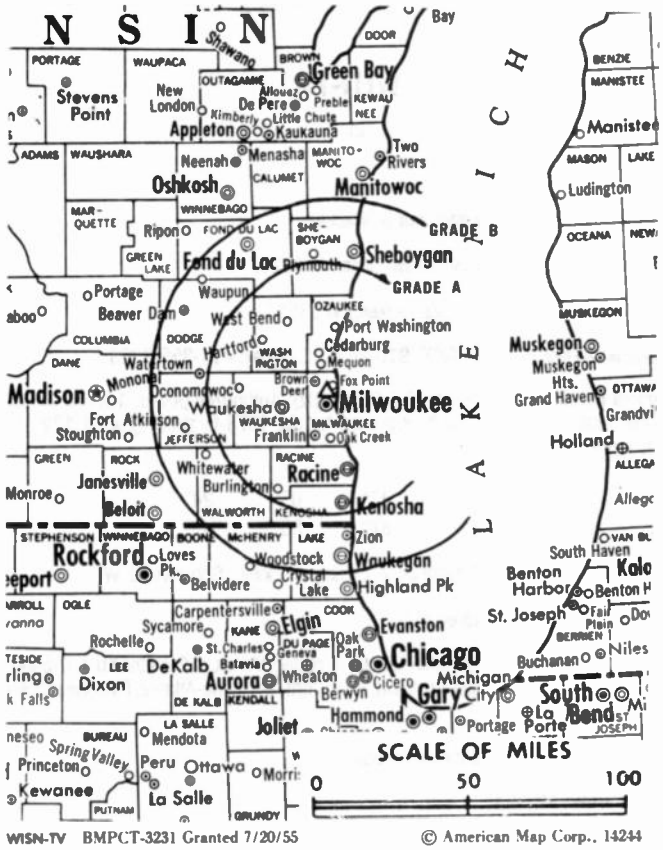

WISN-TV BMPCT-3231 Granted 7/20/55 © American Map Corp., 14244

Net Weekly Circulation	State County	Total Households	TV Households	
			Households	%
	WISCONSIN			
50% & Over	Dodge	27,300	26,800	98
	Jefferson	25,700	25,400	99
	Kenosha	45,100	44,600	99
	Milwaukee	380,900	376,800	99
	Ozaukee	26,300	26,000	99
	Racine	65,400	64,900	99
	Sheboygan	39,100	38,700	99
	Walworth	28,400	28,000	99
	Washington	32,500	32,200	99
	Waukesha	105,500	104,600	99
	WISCONSIN			
Between 25-49%	Fond Du Lac	33,100	32,600	98
	Green Lake	7,700	7,600	99
	WISCONSIN			
Between 5-24%	Calumet	12,800	12,600	98
	Manitowoc	30,400	30,200	99
Station Totals		**860,200**	**851,000**	**99**
Net Weekly Circulation (1991)				**689,800**
Average Daily Circulation (1991)				**398,200**

Wisconsin—Milwaukee

WITI-TV

Ch. 6

Network Service: CBS.

Licensee: Gillett Communications of Milwaukee.

Studio: 9001 N. Green Bay Rd., Milwaukee, WI 53217.

Mailing Address: Box 17600, Milwaukee, WI 53217.

Telephone: 414-355-6666. **TWX:** 910-262-3425. **Fax:** 414-355-3263.

Technical Facilities: Channel No. 6 (82-88 MHz). Authorized power: 100-kw visual, 10-kw aural. Antenna: 1000-ft. above av. terrain, 1078-ft. above ground, 1720-ft. above sea level.

Latitude	43°	05'	24"
Longitude	87°	53'	47"

Transmitter: NE corner of Capitol Dr. & Estabrook Pkwy., Shorewood, WI.

Multichannel TV Sound: Stereo only.

Satellite Earth Stations: Scientific-Atlanta, 7-meter; Vertex, 6.2-meter Ku & C-band; Scientific-Atlanta, 4.5-meter Ku-band; M/A-Com, Scientific-Atlanta, Pinzone receivers.

SNG Mobile Dish: BAF, 2.3-meter Ku-band.

News Services: AP, UPI.

Ownership: SCI Television Inc. (Group Owner).

Began Operation: May 21, 1956.

Represented (sales): TeleRep Inc.

Represented (legal): Pepper & Corazzini.

Represented (engineering): Jules Cohen & Associates, P.C.

Personnel:
Andrew P. Potos, President & General Manager.
Raymond H. Engelhart, Director of Operations.
Maria Tully, General Sales Manager.
Scott Steffey, Director of Creative Services.
Jill Geisler, News Director.
Donald Roering, Chief Engineer.
James Kurz, Controller.

Rates: On request.

NETWORK BASE HOURLY RATE: $1838.

City of License: Milwaukee. **ADI:** Milwaukee. **Rank:** 28.

Total Households: ©MSI Consumer Market Data as of 1/1/91. TV Homes, TV% and Circulation ©1991 Arbitron. County coverage based on Arbitron study.

WITI-TV BPCT-2807 Granted 3/29/61 © American Map Corp., 14244

Net Weekly Circulation	State County	Total Households	TV Households Households	 %
	WISCONSIN			
50% & Over	Dodge	27,300	26,800	98
	Kenosha	45,100	44,600	99
	Milwaukee	380,900	376,800	99
	Ozaukee	26,300	26,000	99
	Racine	65,400	64,900	99
	Sheboygan	39,100	38,700	99
	Walworth	28,400	28,000	99
	Washington	32,500	32,200	99
	Waukesha	105,500	104,600	99
	WISCONSIN			
Between 25-49%	Fond Du Lac	33,100	32,600	98
	Jefferson	25,700	25,400	99
	ILLINOIS			
Between 5-24%	Mchenry	62,900	62,500	99
	WISCONSIN			
	Manitowoc	30,400	30,200	99
Station Totals		**902,600**	**893,300**	**99**
Net Weekly Circulation (1991)				**684,900**
Average Daily Circulation (1991)				**386,000**

Wisconsin—Milwaukee

WTMJ-TV

Ch. 4

Network Service: NBC.

Licensee: WTMJ Inc., 720 E. Capitol Dr., Milwaukee, WI 53212.

Studio: 720 E. Capitol Dr., Milwaukee, WI 53212.

Telephone: 414-332-9611. **TWX:** 910-262-3141. **Fax:** 414-223-5255.

Technical Facilities: Channel No. 4 (66-72 MHz). Authorized power: 100-kw visual, 10-kw aural. Antenna: 1000-ft. above av. terrain, 1096-ft. above ground, 1728-ft. above sea level.

Latitude	43°	05'	29"
Longitude	87°	54'	07"

Transmitter: 720 E. Capitol Dr.

Multichannel TV Sound: Stereo and separate audio program.

Satellite Earth Stations: Transmit/receive Harris, 5-meter C-band; Andrew, 4.6-meter Ku-band; Andrew, 4.6-meter C-band; Harris, 5-meter Ku-band; M/A-Com, 5-meter C-band; Andrew, Harris, M/A-Com, Scientific-Atlanta receivers.

SNG Mobile Dish: Roscor, 2.8-meter Ku-band.

AM Affiliate: WTMJ, 5-kw, 620 kHz.

FM Affiliate: WKTI, 15.5-kw, 94.5 MHz (No. 233), 910-ft.

News Services: CNN, NBC, NPS.

Ownership: WTMJ Inc. (Group Owner).

Began Operation: December 3, 1947.

Represented (sales): Petry Television Inc.

Represented (legal): Hogan & Hartson.

Personnel:
Steven Smith, President.
Wayne Barnett, Vice President & General Manager.
Ron Kurtis, Vice President & Controller.
Mark Strachota, General Sales Manager.
Mark LeGrand, Local Sales Manager.
Randy Price, Director of Engineering.
Jim Prather, News Director.
Lynn Kiik, News Manager.
Mike Stutz, Program Manager.
Lia Alcalay Riger, Promotion Director.
Dennis Majewski, Production Manager.
Ed Hinshaw, Manager of Editorial Affairs.
May Alice Tierney, Community Affairs Manager.
Rod Synnes, Community Relations Director.
Hank Stoddard, Sports Director.

Highest 30 Sec. Rate: $4000.

NETWORK BASE HOURLY RATE: $1850.

City of License: Milwaukee. **ADI:** Milwaukee. **Rank:** 28.

Total Households: ©MSI Consumer Market Data as of 1/1/91. TV Homes, TV% and Circulation ©1991 Arbitron. County coverage based on Arbitron study.

WTMJ-TV BPCT-3947 Granted 6/14/67 © American Map Corp., 14244

Net Weekly Circulation	State County	Total Households	TV Households	TV Households %
	WISCONSIN			
50% & Over	Dodge	27,300	26,800	98
	Jefferson	25,700	25,400	99
	Kenosha	45,100	44,600	99
	Milwaukee	380,900	376,800	99
	Ozaukee	26,300	26,000	99
	Racine	65,400	64,900	99
	Sheboygan	39,100	38,700	99
	Walworth	28,400	28,000	99
	Washington	32,500	32,200	99
	Waukesha	105,500	104,600	99
	WISCONSIN			
Between 25-49%	Fond Du Lac	33,100	32,600	98
	WISCONSIN			
Between 5-24%	Calumet	12,800	12,600	98
	Green Lake	7,700	7,600	99
	Manitowoc	30,400	30,200	99
	Rock	52,700	52,100	99
Station Totals		**912,900**	**903,100**	**99**
Net Weekly Circulation (1991)				**711,200**
Average Daily Circulation (1991)				**430,700**

Wisconsin—Milwaukee

WVCY-TV

Ch. 30

Network Service: None, independent.

Licensee: Wisconsin Voice of Christian Youth, 2712 W. Vliet St., Milwaukee, WI 53208.

Studio: 2712 W. Vliet St., Milwaukee, WI 53208.

Telephone: 414-935-3000. **Fax:** 414-935-3015.

Technical Facilities: Channel No. 30 (566-572 MHz). Authorized power: 1070-kw max. & 550-kw horizontal visual, 107-kw max. & 55-kw horizontal aural. Antenna: 960-ft. above av. terrain, 1089-ft. above ground, 1747-ft. above sea level.

Latitude	43°	05'	15"
Longitude	87°	54'	12"

Transmitter: 3950 N. Holton St.

Satellite Earth Stations: ChannelMaster, 3-meter C-band; Kaultronics, 4-meter C-band.

Ownership: Wisconsin Voice of Christian Youth Inc. (Group Owner).

Began Operation: January 1, 1983.

Represented (legal): Wiley, Rein & Fielding.

Personnel:
Vic Eliason, General Manager.
Gary Piedot, Chief Engineer.
Jim Schneider, Program Director.
Tom Sander, Business Manager.

Rates: On request.

City of License: Milwaukee. **ADI:** Milwaukee. **Rank:** 28.

Total Households: ©MSI Consumer Market Data as of 1/1/91. TV Homes, TV% and Circulation ©1991 Arbitron. County coverage based on Arbitron study.

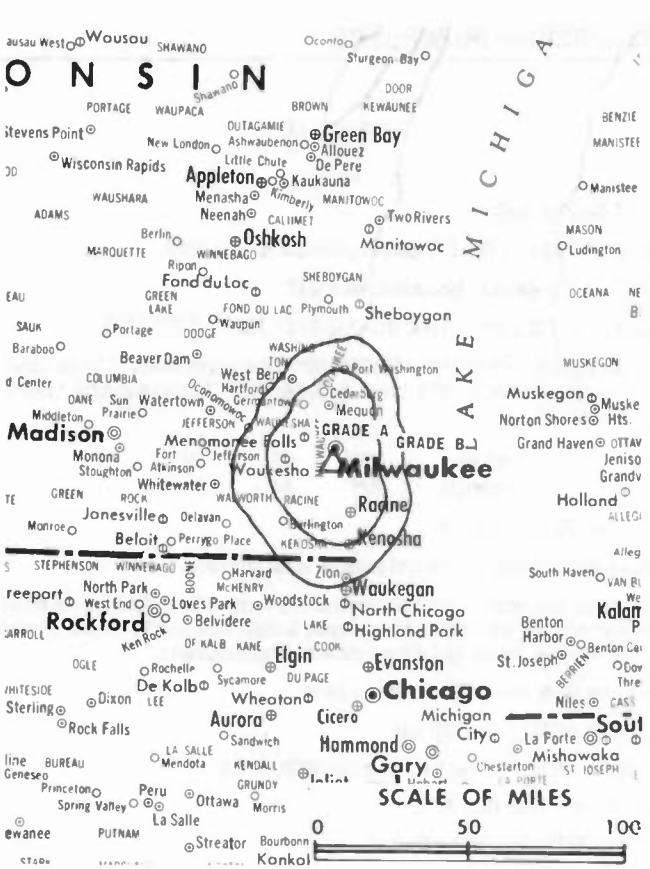

WVCY-TV BPCT-5077 Granted 10/21/80

© American Map Corp. 14244

Net Weekly Circulation	State County	Total Households	TV Households Households	TV Households %
	WISCONSIN			
Between 5-24%	Racine	65,400	64,900	99
Station Totals		**65,400**	**64,900**	**99**
Net Weekly Circulation (1991)				**22,100**
Average Daily Circulation (1991)				**6,500**

Wisconsin—Milwaukee

WVTV

Ch. 18

Network Service: None, independent.

Licensee: Gaylord Broadcasting Co., Box 1818, Milwaukee, WI 53201-1818.

Studio: 4041 N. 35th St., Milwaukee, WI 53216.

Telephone: 414-442-7050. **TWX:** 910-262-3466. **Fax:** 414-874-1899.

Technical Facilities: Channel No. 18 (494-500 MHz). Authorized power: 5000-kw max. visual, 500-kw max. aural. Antenna: 1008-ft. above av. terrain, 1101-ft. above ground, 1732-ft. above sea level.

Latitude	43°	05'	48"
Longitude	87°	54'	19"

Transmitter: 0.5-mi. N of E. Capitol Dr. on N. Humboldt Ave., Milwaukee.

Multichannel TV Sound: Stereo only.

Satellite Earth Stations: Comtech, 5-meter C-band; Comtech, 4.6-meter Ku-band; Comtech, 3-meter Ku-band; Scientific-Atlanta, 7-meter C-band; M/A-Com, Microwave Assoc., Pinzone, Scientific-Atlanta, Standard Agile Omni receivers.

News Service: AP.

Ownership: Gaylord Broadcasting Co. (Group Owner).

Began Operation: July 20, 1959. Sale to present owner by Harold & Bernard Sampson approved by FCC March 24, 1966 (**Television Digest**, Vol. 5:45; 6:13). Previous sale of 51% by Gene Posner to Harold & Bernard Sampson approved Aug. 9, 1962 (Vol. 2:26).

Represented (sales): MMT Sales Inc.

Represented (legal): Reed, Smith, Shaw & McClay.

Personnel:
Michael E. Schuch, Vice President & General Manager.
William T. Lind, General Sales Manager.
Deanne Haviland, National Sales Manager.
Duane Gay, News Director.
Byron King, Program Director.
Mark Hodorowski, Promotion Director.
John Kalpus, Chief Engineer.
Jim Hall, Director of Engineering & Production.
Sandy Graver, Business Manager.

Rates: On request.

City of License: Milwaukee. **ADI:** Milwaukee. **Rank:** 28.

Total Households: ©MSI Consumer Market Data as of 1/1/91. TV Homes, TV% and Circulation ©1991 Arbitron. County coverage based on Arbitron study.

Net Weekly Circulation	State County	Total Households	TV Households Households	 %
	WISCONSIN			
50% & Over	Dodge	27,300	26,800	98
	Milwaukee	380,900	376,800	99
	Ozaukee	26,300	26,000	99
	Racine	65,400	64,900	99
	Washington	32,500	32,200	99
	Waukesha	105,500	104,600	99

Net Weekly Circulation	State County	Total Households	TV Households Households	 %
	WISCONSIN			
Between 25-49%	Fond Du Lac	33,100	32,600	98
	Jefferson	25,700	25,400	99
	Kenosha	45,100	44,600	99
	Rock	52,700	52,100	99
	Sheboygan	39,100	38,700	99
	Walworth	28,400	28,000	99
	ILLINOIS			
Between 5-24%	Mcherry	62,900	62,500	99
	WISCONSIN			
	Green Lake	7,700	7,600	99
	Sauk	18,400	18,000	98
	Winnebago	54,700	54,200	99
Station Totals		1,005,700	995,000	99
Net Weekly Circulation (1991)				501,700
Average Daily Circulation (1991)				189,500

There is no more visible place for your advertising message than the pages of the
Television & Cable Factbook

WJJA

Ch. 49

Network Service: None, independent.

Licensee: TV 49 Inc., 4311 Oakwood Rd., Oak Creek, WI 53154.

Studio: 4311 E. Oakwood Rd., Oak Creek, WI 53154.

Telephone: 414-764-4953. **Fax:** 414-764-5190.

Technical Facilities: Channel No. 49 (680-686 MHz). Authorized power: 2690-kw max. visual, 269-kw max. aural. Antenna: 469-ft. above av. terrain, 413-ft. above ground, 1112-ft. above sea level.

Latitude	42°	51'	18"
Longitude	87°	50'	41"

Transmitter: 4311 E. Oakwood Rd., Oak Creek.

Satellite Earth Station: DH Satellite; Agile Omni receivers.

Ownership: TV 49 Inc.

Began Operation: January 27, 1990.

Represented (legal): Arter & Hadden.

Represented (engineering): Lyle R. Evans.

Personnel:
Michael Schuster, General Manager.
Steven Meitner, Chief Engineer.
Arvis Kinlow, Business Manager.

Rates: On request.

Arbitron Data: Not available.

City of License: Racine. **ADI:** Milwaukee. **Rank:** 28.

Wisconsin—Suring

WSCO

Ch. 14

Network Service: None, independent.

Licensee: Wisconsin Voice of Christian Youth, 3434 W. Kilbourn Ave., Milwaukee, WI 53208.

Studio: Hwy. 32 West, Box 414, Suring, WI 54174.

Telephone: 414-842-4014.

Technical Facilities: Channel No. 14 (470-476 MHz). Authorized power: 20-kw visual, 2-kw aural. Antenna: 622-ft. above av. terrain, 557-ft. above ground, 1497-ft. above sea level.

Latitude	44°	59'	30"
Longitude	88°	23'	55"

Transmitter: On Hwy. 32, 1.7-mi. NW of Suring.

Ownership: Wisconsin Voice of Christian Youth Inc. (Group Owner).

Began Operation: February 22, 1984. Left air July 28, 1987 due to extensive damage to transmitter. Resumed operation Dec. 27, 1988.

Represented (engineering): Lyle R. Evans.

Personnel:
Vic Eliason, General Manager.
Janet Moede, Operations Manager.
Gary Piedot, Chief Engineer.
Jim Schneider, News & Program Director.

Rates: On request.

Arbitron Data: Not available.

City of License: Suring. **ADI:** Green Bay-Appleton. **Rank:** 66.

Wisconsin—Rhinelander-Wausau

WJFW-TV

Ch. 12

Network Service: NBC.

Licensee: Northland TV Inc., Box 858, Rhinelander, WI 54501.

Studio: S. Oneida Ave., Rhinelander, WI 54501.

Telephone: 715-369-4700.

Technical Facilities: Channel No. 12 (204-210 MHz). Authorized power: 316-kw visual, 57.6-kw aural. Antenna: 1662-ft. above av. terrain, 1679-ft. above ground, 3323-ft. above sea level.

Latitude	45°	40'	02"
Longitude	89°	12'	27"

Transmitter: County Hwy. C at Starks.

Satellite Earth Stations: 3 in operation; Channel Master, Harris receivers.

News Services: NBC, UPI.

Ownership: Seaway Communications Inc. (Group Owner).

Began Operation: October 20, 1966. Left air Nov. 17, 1968 following destruction of transmitter by plane crash. Resumed operation Sept. 10, 1969 (**Television Digest**, Vol. 9:37). Distress sale to present minority-owned company by Alvin E. O'Konski approved by FCC April 20, 1979 (Vol. 19:16).

Represented (sales): Seltel Inc.

Represented (legal): Mullin, Rhyne, Emmons & Topel, P.C.

Personnel:
Marie Platteter, General Manager.
Chris Oatman, News Director.
Julie Swan, Traffic Director.
Brian Henning, Chief Engineer.

Highest 30 Sec. Rate: $400.

NETWORK BASE HOURLY RATE: $275.

City of License: Rhinelander. **ADI:** Wausau-Rhinelander. **Rank:** 127.

Total Households: ©MSI Consumer Market Data as of 1/1/91. TV Homes, TV% and Circulation ©1991 Arbitron. County coverage based on Arbitron study.

Net Weekly Circulation	State County	Total Households	TV Households Households	TV Households %
	MICHIGAN			
50% & Over	Iron	5,700	5,600	98
	WISCONSIN			
	Forest	3,400	3,300	97
	Iron	2,700	2,700	100
	Langlade	7,700	7,600	99
	Lincoln	11,300	11,200	99
	Marathon	42,100	41,700	99
	Oneida	13,300	13,000	98

WJFW-TV BPCT—4216 Granted 4/30/69

© American Map Corp., No. 14244

Net Weekly Circulation	State County	Total Households	TV Households Households	TV Households %
50% & Over	Price	6,500	6,300	97
	Vilas	7,900	7,700	97
	MICHIGAN			
Between 25-49%	Dickinson	10,700	10,600	99
	Gogebic	7,400	7,200	97
	Ontonagon	3,500	3,400	97
	WISCONSIN			
	Florence	1,400	1,400	100
	Taylor	6,800	6,700	99
	MICHIGAN			
Between 5-24%	Baraga	3,100	3,000	97
	WISCONSIN			
	Ashland	6,500	6,400	98
	Marinette	16,400	16,300	99
	Oconto	12,300	12,100	98
	Rusk	5,900	5,800	98
	Shawano	14,600	14,400	99
Station Totals		**189,200**	**186,400**	**99**
Net Weekly Circulation (1991)				**90,600**
Average Daily Circulation (1991)				**45,100**

Wisconsin—Wausau

WAOW-TV

Ch. 9

Network Service: ABC.

Licensee: Tak Communications Inc., Debtor-in-Possession, 1577 Spring Hill Rd., Suite 500, Vienna, VA 22182.

Studio: 1908 Grand Ave., Wausau, WI 54401.

Telephone: 715-842-2251. **Fax:** 715-848-0195.

Technical Facilities: Channel No. 9 (186-192 MHz). Authorized power: 316-kw visual, 63-kw aural. Antenna: 1210-ft. above av. terrain, 647-ft. above ground, 2549-ft. above sea level.

Latitude	44°	55'	14.30"
Longitude	89°	41'	30.60"

Transmitter: Rib Mountain.

Satellite Earth Stations: Andrew, 7.3-meter C-band; United Satellite Systems, 5-meter; Andrew, 4-meter C-band; United Satellite Systems, Avantek receivers.

News Services: AP, CNN.

Ownership: Tak Communications Inc., Debtor-in-Possession (Group Owner).

Began Operation: May 7, 1965. Sale to present owner by Liberty Broadcasting approved by FCC Jan. 7, 1985 (**Television Digest**, Vol. 24:43).

Represented (sales): Katz Television.

Represented (legal): Dow, Lohnes & Albertson.

Personnel:
Laurin Jorstad, General Manager.
Jim Graham, Station Manager.
Marshall Porter, Local & National Sales Manager.
Rick Moll, News Director.
Sharon Reyer, Promotion Director.
Russ Crass, Chief Engineer.

Highest 30 Sec. Rate: $450.

NETWORK BASE HOURLY RATE: $450.

City of License: Wausau. **ADI:** Wausau-Rhinelander. **Rank:** 127.

Total Households: ©MSI Consumer Market Data as of 1/1/91. TV Homes, TV% and Circulation ©1991 Arbitron. County coverage based on Arbitron study.

Net Weekly Circulation	State County	Total Households	TV Households	%
	WISCONSIN			
50% & Over	Adams	5,300	5,100	96
	Clark	12,200	11,900	98
	Forest	3,400	3,300	97
	Langlade	7,700	7,600	99
	Lincoln	11,300	11,200	99
	Marathon	42,100	41,700	99
	Oneida	13,300	13,000	98
	Portage	20,800	20,500	99
	Price	6,500	6,300	97
	Taylor	6,800	6,700	99
	Vilas	7,900	7,700	97
	Wood	30,500	30,100	99

WAOW-TV BPCT-4608 Granted 2/26/75 © American Map Corp., 14244

Net Weekly Circulation	State County	Total Households	TV Households	%
	WISCONSIN			
Between 25-49%	Juneau	8,800	8,500	97
	Shawano	14,600	14,400	99
	Waupaca	17,100	16,900	99
	WISCONSIN			
Between 5-24%	Ashland	6,500	6,400	98
	Green Lake	7,700	7,600	99
	Iron	2,700	2,700	100
	Jackson	6,600	6,400	97
	Marquette	5,800	5,600	97
	Menominee	1,000	1,000	95
	Monroe	14,100	13,800	98
	Rusk	5,900	5,800	98
	Waushara	8,600	8,400	98
Station Totals		**267,200**	**262,600**	**98**
Net Weekly Circulation (1991)				**168,200**
Average Daily Circulation (1991)				**107,900**

Need Broadcast TV or Cable TV Mail Labels From the Factbook?

Call Warren Publishing Inc.'s
Market Research & Data Sales Dept.
202-872-9200

Wisconsin—Wausau

WSAW-TV

Ch. 7

Network Service: CBS.

Licensee: Forward TV of Wausau Inc., Box 8088, Wausau, WI 54402.

Studio: 1114 Grand Ave., Wausau, WI 54401.

Telephone: 715-845-4211. **Fax:** 715-845-2649.

Technical Facilities: Channel No. 7 (174-180 MHz). Authorized power: 316-kw visual, 63.2-kw aural. Antenna: 1209-ft. above av. terrain, 645-ft. above ground, 2547-ft. above sea level.

Latitude	44°	55'	14.30"
Longitude	89°	41'	30.60"

Transmitter: Rib Mountain.

Satellite Earth Stations: Scientific-Atlanta, 7-meter C-band; Comtech, 5-meter C-band; Scientific-Atlanta, 4.6-meter C-band; Vertex, 4.6-meter Ku-band; RCA, Scientific-Atlanta, M/A-Com receivers.

News Services: AP, CBS, CNN, UPI.

Ownership: Adams Communications (Group Owner).

Began Operation: October 24, 1954. Sale by Forward Communications Corp. approved by FCC August 16, 1984 (**Television Digest**, Vol. 23:44). Sale to present owner approved Dec. 23, 1987.

Represented (sales): Blair Television.

Personnel:
Donald F. Cochart, Station Manager.
Mark Zelich, Vice President, News & Sports Director.
Chris J. Eigenberger, General Sales Manager.
Joe Kamenick, Chief Engineer.
Tony Christman, Business Manager.
Shirley A. Bickford, Executive Assistant.

Highest 30 Sec. Rate: $540.

NETWORK BASE HOURLY RATE: $450.

City of License: Wausau. **ADI:** Wausau-Rhinelander. **Rank:** 127.

Total Households: ©MSI Consumer Market Data as of 1/1/91. TV Homes, TV% and Circulation ©1991 Arbitron. County coverage based on Arbitron study.

Net Weekly Circulation	State County	Total Households	TV Households	%
	WISCONSIN			
50% & Over	Adams	5,300	5,100	96
	Clark	12,200	11,900	98
	Forest	3,400	3,300	97
	Langlade	7,700	7,600	99
	Lincoln	11,300	11,200	99
	Marathon	42,100	41,700	99
	Oneida	13,300	13,000	98
	Portage	20,800	20,500	99

WSAW-TV BPCT-2289 Granted 9/13/57

© American Map Corp., 14244

Net Weekly Circulation	State County	Total Households	TV Households	%
50% & Over	Price	6,500	6,300	97
	Rusk	5,900	5,800	98
	Taylor	6,800	6,700	99
	Vilas	7,900	7,700	97
	Wood	30,500	30,100	99
	WISCONSIN			
Between 25-49%	Juneau	8,800	8,500	97
	Shawano	14,600	14,400	99
	Waushara	8,600	8,400	98
	WISCONSIN			
Between 5-24%	Ashland	6,500	6,400	98
	Green Lake	7,700	7,600	99
	Jackson	6,600	6,400	97
	Marquette	5,800	5,600	97
	Menominee	1,000	1,000	95
	Monroe	14,100	13,800	98
	Waupaca	17,100	16,900	99
Station Totals		**264,500**	**259,900**	**98**
Net Weekly Circulation (1991)				**173,900**
Average Daily Circulation (1991)				**114,800**

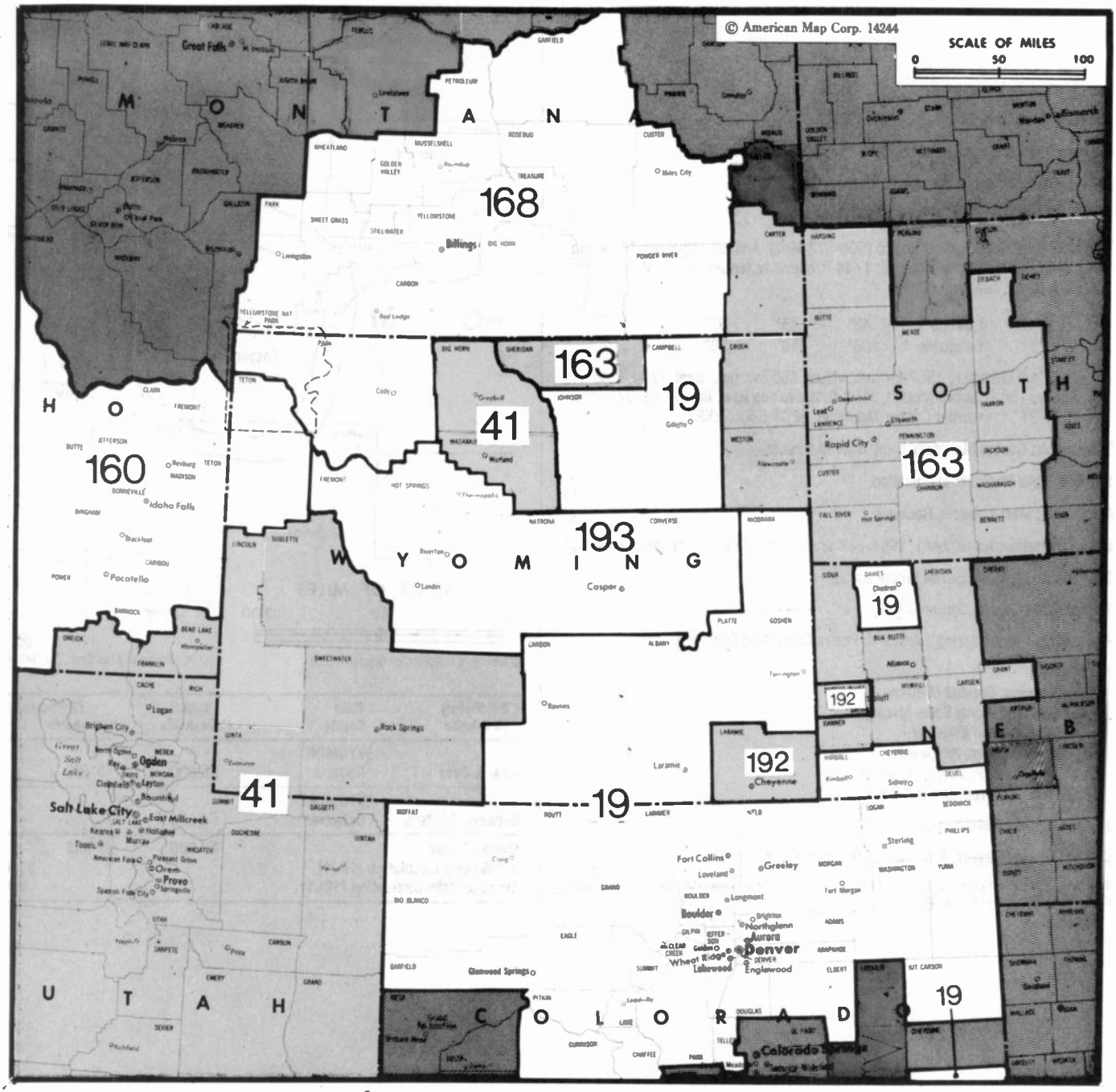

Market	Arbitron ADI TV Households	Rank	Market Area Commercial TV Stations
Denver, CD	1,048,400	19	KCEC (50), KCNC-TV (4), KDVR (31), KFNR (11), KMGH-TV (7), KREG-TV (3), KSBS-TV (24), KTVD (20), KUBD (59), KUSA-TV (9), KWGN-TV (2), KWHD (53)
Salt Lake City, UT	597,700	41	KCCZ (4), KJVI (2), KOOG-TV (30), KSL-TV (5), KSTU (13), KTVX (4), KUTV (2), KXIV (14)
Idaho Falls-Pocatello, ID	105,200	160	KIDK (3), KIFI-TV (8), KPVI (6)
Rapid City, SD	92,200	163	KCLO-TV (15), KEVN-TV (7), KHSD-TV (11), KIVV-TV (5), KOTA-TV (3), KSGW-TV (12)
Billings-Hardin, MT	83,900	168	KOUS-TV (4), KTVQ (2), KULR-TV (8), KYUS-TV (3)
Cheyenne, WY-Scottsbluff, NE-Sterling, CO	44,200	192	KDUH-TV (4), KGWN-TV (5), KKTU (33), KSTF (10), KTVS (3)
Casper-Riverton, WY	43,900	193	KFNB (20), KFNE (10), KGWC-TV (14), KGWL-TV (5), KGWR-TV (13), KTWO-TV (2)

State Cross Reference List

Communities that receive programs of stations that are located elsewhere.

KGWL-TV, Riverton ..... See Lander, WY

Wyoming Station Totals as of October 1, 1991

	VHF	UHF	TOTAL
Commercial Television Stations	9	3	12
Educational Television Stations	1	0	1
	10	3	13

Wyoming—Casper

KFNB

Ch. 20

Network Service: ABC.

Grantee: Mark Nalbone, Receiver, 2332 Breck, Casper, WY 82601.

Studio: 7075 Salt Creek Rd., Box 1, Casper, WY 82601.

Telephone: 307-577-5923. **Fax:** 307-577-5928.

Technical Facilities: Channel No. 20 (506-512 MHz). Authorized power: 68-kw max. visual, 6.8-kw max. aural. Antenna: 1744-ft. above av. terrain, 150-ft. above ground, 8170-ft. above sea level.

Latitude	42°	44'	37"
Longitude	106°	18'	26"

Holds CP for change to 1557-kw max. visual, 155-kw max. aural, 1750-ft. above av. terrain, 150-ft. above ground, 8190-ft. above sea level, lat. 42° 44' 37", long. 106° 18' 31", transmitter Casper Mountain. BPCT-860523KF.

Transmitter: Casper Mountain, 8-mi. SSW of Casper.

Satellite Earth Stations: In operation.

Ownership: Mark Nalbone, Receiver.

Began Operation: November 1, 1984. Left air April 25, 1989; later resumed operation.

Represented (sales): Savalli Broadcast Sales.

Represented (legal): Cordon & Kelly.

Represented (engineering): Arthur K. Peters Consulting Engineers.

Personnel:
Mark Nalbone, General Manager.
Todd Senter, National Sales Manager.
Charles Vick, Chief Engineer.
Greg Mulvihill, Program Director.
Deo Carmichael, Promotion Director.
Greg Fladager, Production Manager.

Highest 30 Sec. Rate: $400.

City of License: Casper. **ADI:** Casper-Riverton. **Rank:** 193.

Total Households: ©MSI Consumer Market Data as of 1/1/91. TV Homes, TV% and Circulation ©1991 Arbitron. County coverage based on Arbitron study.

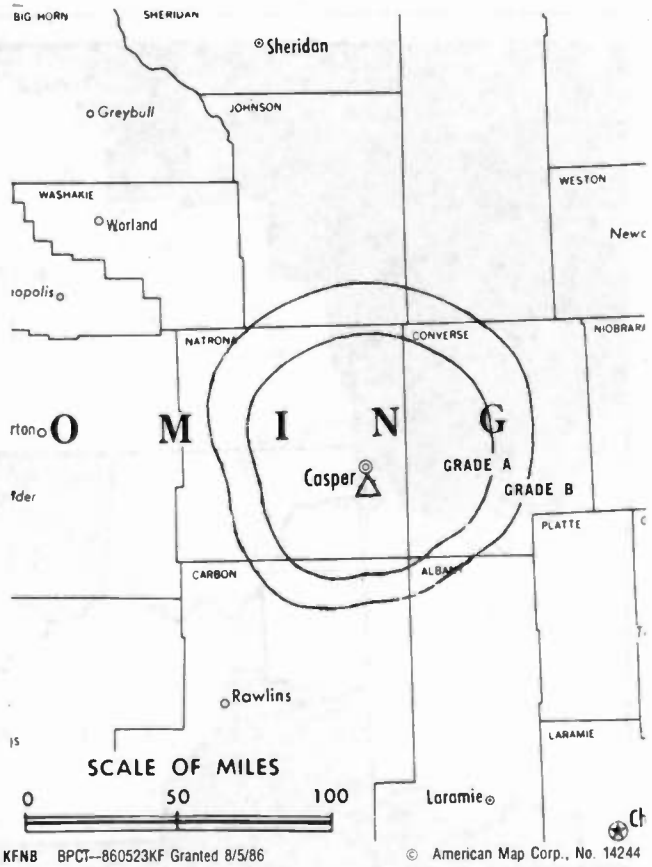

KFNB BPCT-860523KF Granted 8/5/86 © American Map Corp., No. 14244

Net Weekly Circulation	State County	Total Households	TV Households	TV Households %
	WYOMING			
50% & Over	Natrona	25,900	25,400	98
	WYOMING			
Between 25-49%	Converse	4,600	4,400	96
Station Totals		**30,500**	**29,800**	**98**
Net Weekly Circulation (1991)				**20,900**
Average Daily Circulation (1991)				**9,700**

KGWC-TV

Ch. 14

(Operates satellites KGWL-TV, Lander & KGWR-TV, Rock Springs, WY)

Network Service: CBS.

Licensee: Stauffer Communications Inc., Box 119, Topeka, KS 66601.

Studio: 304 N. Center St., Casper, WY 82601.

Telephones: 307-234-1111; 800-788-5492. **Fax:** 307-234-2835.

Technical Facilities: Channel No. 14 (470-476 MHz). Authorized power: 1380-kw max. & 759-kw horizontal visual, 140-kw max. & 79.4-kw horizontal aural. Antenna: 1880-ft. above av. terrain, 235-ft. above ground, 8255-ft. above sea level.

Latitude	42°	44'	26"
Longitude	106°	21'	34"

Transmitter: R79W, T32N, Section 18, Natrona County.

Satellite Earth Stations: Magnatech, 5-meter C-band; AEL, 4-meter Ku-band; Magnatech, 3-meter C-band; M/A-Com, Microdyne receivers.

News Services: AP, CBS.

Ownership: Stauffer Communications Inc. (Group Owner).

Began Operation: August 12, 1980. Sale to present owner by Rocky Mountain Communications Network approved by FCC August 25, 1986 (**Television Digest**, Vol. 26:23).

Represented (sales): Katz Television.

Represented (legal): Dow, Lohnes & Albertson.

Personnel:
Carl Occhipinti, General Manager.
Alan Nicksic, Station Manager.
Tim Swanson, General Sales Manager.
Nimi McConigley, News Director.
Jeremy Patey, Program Director.

Highest 30 Sec. Rate: $300.

NETWORK BASE HOURLY RATE: $375.

Arbitron Data: Figures include satellites KGWL-TV, Lander & KGWR-TV, Rock Springs, WY.

City of License: Casper. **ADI:** Casper-Riverton. **Rank:** 193.

Total Households: ©MSI Consumer Market Data as of 1/1/91. TV Homes, TV% and Circulation ©1991 Arbitron. County coverage based on Arbitron study.

Net Weekly Circulation	State County	Total Households	TV Households	%
	WYOMING			
50% & Over	Campbell	12,200	11,600	95
	Converse	4,600	4,400	96
	Fremont	12,500	12,200	98
	Johnson	2,600	2,500	96
	Natrona	25,900	25,400	98
	Sweetwater	15,800	15,300	97

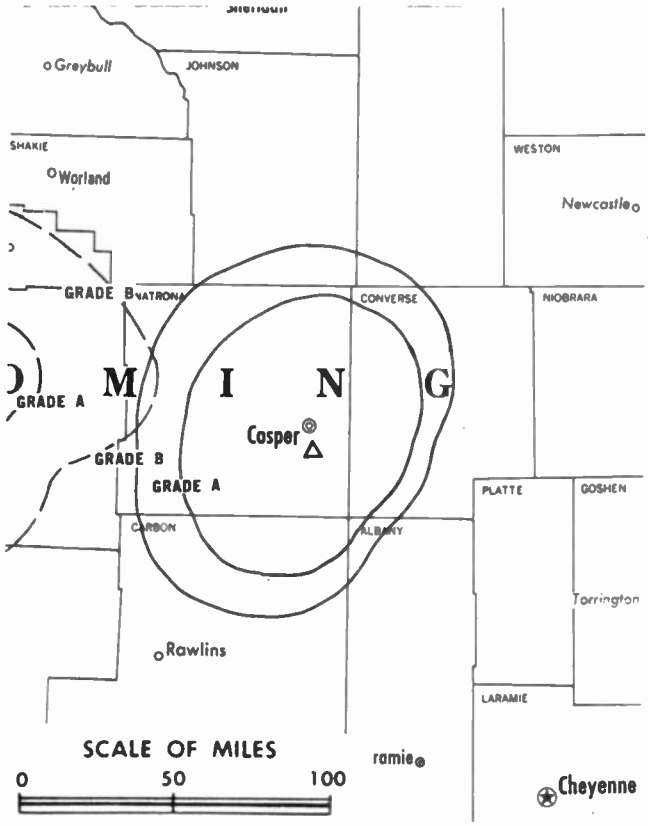

KGWC-TV BMPCT—800519KH Granted 6/27/80

© American Map Corp., No. 14244

Net Weekly Circulation	State County	Total Households	TV Households	%
	WYOMING			
Between 25-49%	Hot Springs	2,200	2,100	95
	Washakie	3,400	3,300	97
	Weston	2,800	2,700	96
	WYOMING			
Between 5-24%	Carbon	6,600	6,300	95
	Crook	2,300	2,200	96
Station Totals		90,900	88,000	97
Net Weekly Circulation (1991)				56,700
Average Daily Circulation (1991)				26,500

Need Broadcast TV or Cable TV Mail Labels From the Factbook?

Call Warren Publishing Inc.'s
Market Research & Data Sales Dept.
202-872-9200

Wyoming—Casper

KTWO-TV

Ch. 2

(Operates satellite KKTU, Cheyenne, WY)

Network Service: NBC.

Licensee: KTWO Corp., 212 E. Liberty St., Wooster, OH 44691.

Studio: 4200 E. 2nd St., Casper, WY 82609.

Telephone: 307-237-3711. **TWX:** 910-949-4462. **Fax:** 307-234-9866.

Technical Facilities: Channel No. 2 (54-60 MHz). Authorized power: 100-kw visual, 22-kw aural. Antenna: 2000-ft. above av. terrain, 375-ft. above ground, 8485-ft. above sea level.

Latitude	42°	44'	03"
Longitude	106°	20'	00"

Transmitter: 8-mi. S of Casper.

News Service: AP.

Ownership: Wooster Republican Printing Co. (Group Owner).

Began Operation: March 8, 1957. Sale of station by Harriscope Bcstg. Corp. to present owner approved by FCC Dec. 12, 1986 (**Television Digest**, Vol. 26:45).

Represented (sales): Blair Television.

Represented (legal): Baker & Hostetler.

Represented (engineering): Hammett & Edison Inc.

Personnel:
Michelle Ferguson, General Manager.
Tim Havasi, Local Sales Manager.
Debbie Hales-McLemore, National Sales Manager.
Wes Sturr, News Director.
Dave Borino, Program Director.
Trenda Allen, Promotion Director.
Linda Makinen, Business Manager.
Kris Anderson, Director Of Engineering.
Janet Curry, Marketing Director.

Highest 30 Sec. Rate: $425.

Arbitron Data: Includes KKTU, Cheyenne, WY.

City of License: Casper. **ADI:** Casper-Riverton. **Rank:** 193.

Total Households: ©MSI Consumer Market Data as of 1/1/91. TV Homes, TV% and Circulation ©1991 Arbitron. County coverage based on Arbitron study.

Net Weekly Circulation	State County	Total Households	TV Households Households	TV Households %
	WYOMING			
50% & Over	Campbell	12,200	11,600	95
	Carbon	6,600	6,300	95
	Converse	4,600	4,400	96
	Fremont	12,500	12,200	98
	Hot Springs	2,200	2,100	95
	Johnson	2,600	2,500	96

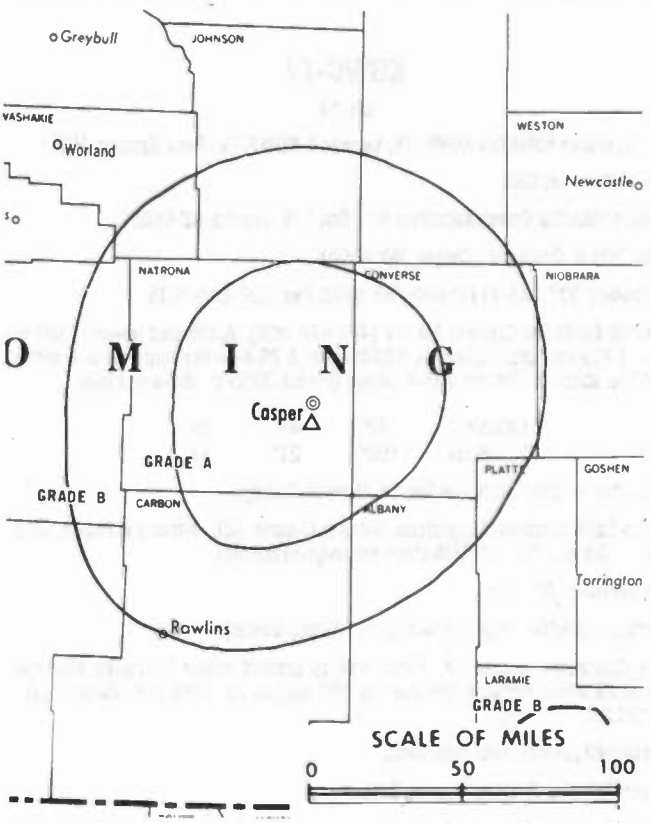

KTWO-TV BPCT-3231 Granted 9/25/63

© American Map Corp., 14244

Net Weekly Circulation	State County	Total Households	TV Households Households	TV Households %
50% & Over	Natrona	25,900	25,400	98
	Park	9,300	8,900	96
	Sublette	2,100	2,000	95
	Uinta	6,800	6,600	97
	Washakie	3,400	3,300	97
	Weston	2,800	2,700	96
	WYOMING			
Between 25-49%	Albany	12,300	11,800	96
	Crook	2,300	2,200	96
	Goshen	5,200	5,100	98
	Laramie	30,700	30,200	98
	Lincoln	5,400	5,200	96
	Niobrara	1,200	1,200	100
	Platte	4,300	4,100	95
	Sheridan	10,200	9,700	95
	Sweetwater	15,800	15,300	97
	Teton	5,500	5,300	96
	WYOMING			
Between 5-24%	Big Horn	4,300	4,100	95
Station Totals		188,200	182,200	97
Net Weekly Circulation (1991)				101,500
Average Daily Circulation (1991)				54,500

KGWN-TV

Ch. 5

(Operates satellites KSTF, Scottsbluff, NE & KTVS, Sterling, CO)

Network Service: CBS, ABC.

Licensee: Stauffer Communications Inc., 2923 E. Lincolnway, Cheyenne, WY 82001.

Studio: 2923 E. Lincolnway, Cheyenne, WY 82001.

Telephone: 307-634-7755. **TWX:** 910-949-4067. **Fax:** 307-637-8604.

Technical Facilities: Channel No. 5 (76-82 MHz). Authorized power: 100-kw visual, 10-kw aural. Antenna: 620-ft. above av. terrain, 483-ft. above ground, 7260-ft. above sea level.

Latitude	41°	06'	03"
Longitude	105°	00'	16"

Transmitter: Borie, WY, 10.2-mi. WSW of Cheyenne.

Satellite Earth Stations: Transmit/receive Scientific-Atlanta, 7-meter C-band; Scientific-Atlanta, 5-meter Ku-band; RCA, Scientific-Atlanta receivers.

News Service: AP.

Ownership: Stauffer Communications Inc. (Group Owner).

Began Operation: March 22, 1954. Sale to Lamb Enterprises by Frontier Bcstg. Co. (McCraken) approved by FCC July 6, 1972 (**Television Digest**, Vol. 11:47; 12:28). Sale to Burke Bcstg. approved Oct. 14, 1983. Sale to present owner approved July 8, 1986 (Vol. 26:13).

Represented (sales): Katz Television.

Represented (legal): Dow, Lohnes & Albertson.

Personnel:
Carl J. Occhipinti, General Manager.
Dusty Thein, General Sales Manager.
Barbara Parenti, Program Director.
Brian Olson, News Director.
Steve Vancourt, Promotion Director.
Tony Schaefer, Chief Engineer.
Bert Grant, Business Manager.

Highest 30 Sec. Rate: $350.

Rates: KSTF & KTVS sold in combination with KGWN-TV; separate rates are also available.

NETWORK BASE HOURLY RATE: $800.

Arbitron Data: Figures do not include KSTF, Scottsbluff NE & KTVS, Sterling, CO.

City of License: Cheyenne. **ADI:** Cheyenne, WY-Scottsbluff, NE-Sterling, CO. **Rank:** 192.

Total Households: ©MSI Consumer Market Data as of 1/1/91. TV Homes, TV% and Circulation ©1991 Arbitron. County coverage based on Arbitron study.

Net Weekly Circulation	State County	Total Households	TV Households	%
	WYOMING			
50% & Over	Albany	12,300	11,800	96
	Laramie	30,700	30,200	98

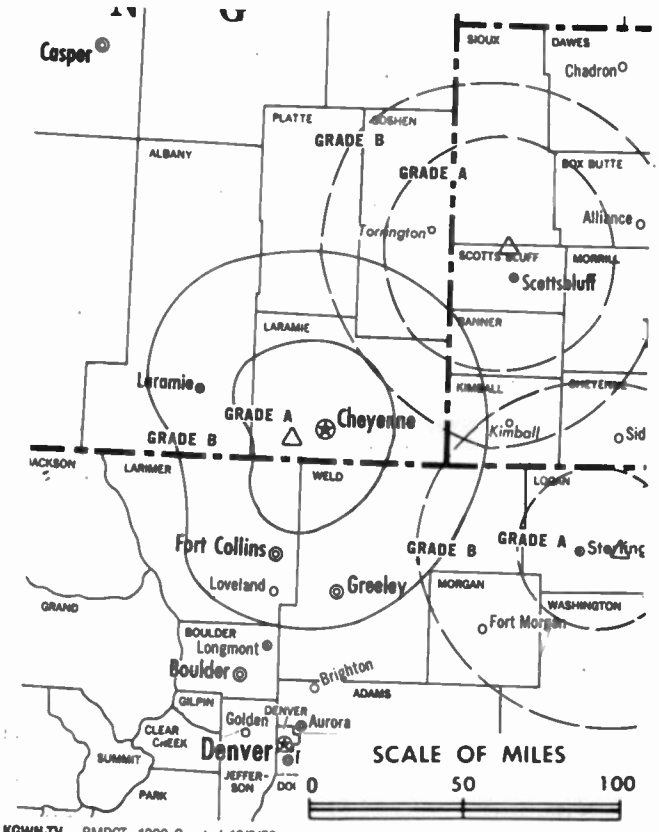

KGWN-TV BMPCT—1399 Granted 10/2/53

© American Map Corp., No. 14244

Net Weekly Circulation	State County	Total Households	TV Households	%
	COLORADO			
Between 25-49%	Larimer	74,200	72,700	98
	WYOMING			
	Platte	4,300	4,100	95
	COLORADO			
Between 5-24%	Weld	52,300	51,500	98
	WYOMING			
	Carbon	6,600	6,300	95
	Fremont	12,500	12,200	98
	Goshen	5,200	5,100	98
Station Totals		**198,100**	**193,900**	**98**
Net Weekly Circulation (1991)				**73,700**
Average Daily Circulation (1991)				**34,300**

THIS DATA IS AVAILABLE ON TAPE OR DISKETTE FOR USE ON YOUR OWN COMPUTER OR AS CUSTOMIZED REPORTS

Call Lynn Levine 202-872-9200

KKTU

Ch. 33

(Satellite of KTWO-TV, Casper, WY)

Network Service: NBC.

Licensee: KTWO Corp., 4200 E. 2nd St., Casper, WY 82609.

Studio: See KWTO-TV, Casper.

Telephone: 307-237-3711. **TWX:** 910-949-4462. **Fax:** 307-234-9866.

Technical Facilities: Channel No. 33 (584-590 MHz). Authorized power: 253-kw max. visual. Antenna: 485-ft. above av. terrain, 482-ft. above ground, 6940-ft. above sea level.

Latitude	41°	08'	55"
Longitude	104°	57'	22"

Transmitter: 6.25-mi. W of Cheyenne.

Ownership: Wooster Republican Printing Co. (Group Owner).

Began Operation: August 28, 1987.

Represented (sales): Blair Television.

Represented (legal): Baker & Hostetler.

Represented (engineering): Hammett & Edison Inc.

Personnel: See KTWO-TV, Casper, WY.

Arbitron Data: Included with KTWO-TV, Casper, WY.

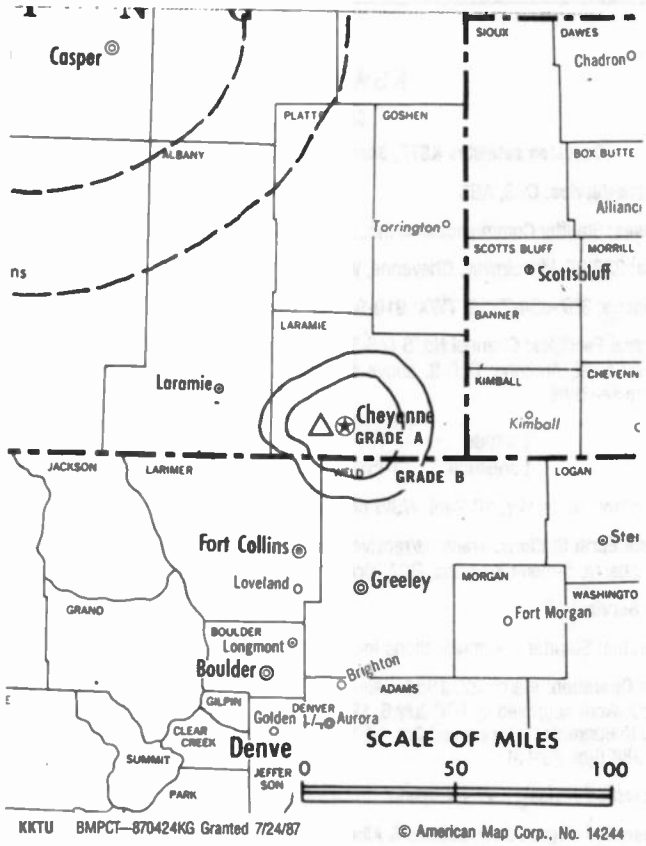

City of License: Cheyenne. **ADI:** Cheyenne, WY-Scottsbluff, NE-Sterling, CO. **Rank:** 192.

KJVI

Ch. 2

(Satellite of KPVI, Pocatello, ID)

Network Service: ABC.

Licensee: Ambassador Media Corp., Box 7454, Jackson, WY 83001.

Studio: 790 W. Broadway, Suite 204, Jackson, WY 83001.

Telephone: 307-733-2066.

Technical Facilities: Channel No. 2 (54-60 MHz). Authorized power: 0.19-kw visual. Antenna: 997-ft. above av. terrain, 11-ft. above ground, 8051-ft. above sea level.

Latitude	43°	27'	42"
Longitude	110°	45'	09"

Transmitter: Snow King Mountain, approx. 1.25-mi. S of Jackson.

Ownership: Ambassador Media Corp. (Group Owner).

Began Operation: January 9, 1991.

Represented (sales): Blair Television.

Represented (legal): Hopkins & Sutter.

Personnel:
Harry P. Neuhardt, General Manager.
Carson Aasen, Station Manager.
Nick Davidson, Chief Engineer.

Rates: On request.

Arbitron Data: Not available.

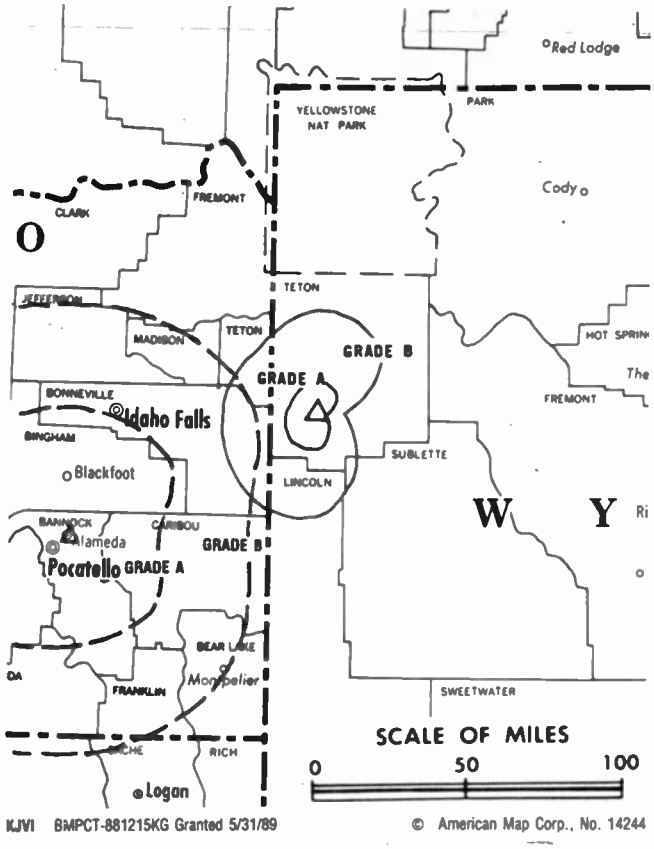

City of License: Jackson. **ADI:** Salt Lake City. **Rank:** 41.

KGWL-TV

Ch. 5

(Satellite of KGWC-TV, Casper, WY)

Network Service: CBS.

Licensee: Stauffer Communications Inc., Box 119, Topeka, KS 66601.

Studio: See KGWC-TV, Casper.

Telephones: 307-234-1111; 800-788-5492. **Fax:** 307-234-2835.

Technical Facilities: Channel No. 5 (76-82 MHz). Authorized power: 100-kw visual, 10-kw aural. Antenna: 272-ft. above av. terrain, 183-ft. above ground, 6003-ft. above sea level.

Latitude	42°	53'	41.50"
Longitude	108°	43'	34.00"

Transmitter: 3.6-mi. N of Lander on Sand Hills.

News Services: AP, CBS.

Ownership: Stauffer Communications Inc. (Group Owner).

Began Operation: September 12, 1982. Sale to present owner by Rocky Mountain Communications Network approved by FCC Aug. 25, 1986 (**Television Digest**, Vol. 26:23).

Represented (sales): Katz Television.

Represented (legal): Dow, Lohnes & Albertson.

Personnel: See KGWC-TV, Casper, WY.

Rates: On request.

Arbitron Data: Included with KGWC-TV, Casper, WY.

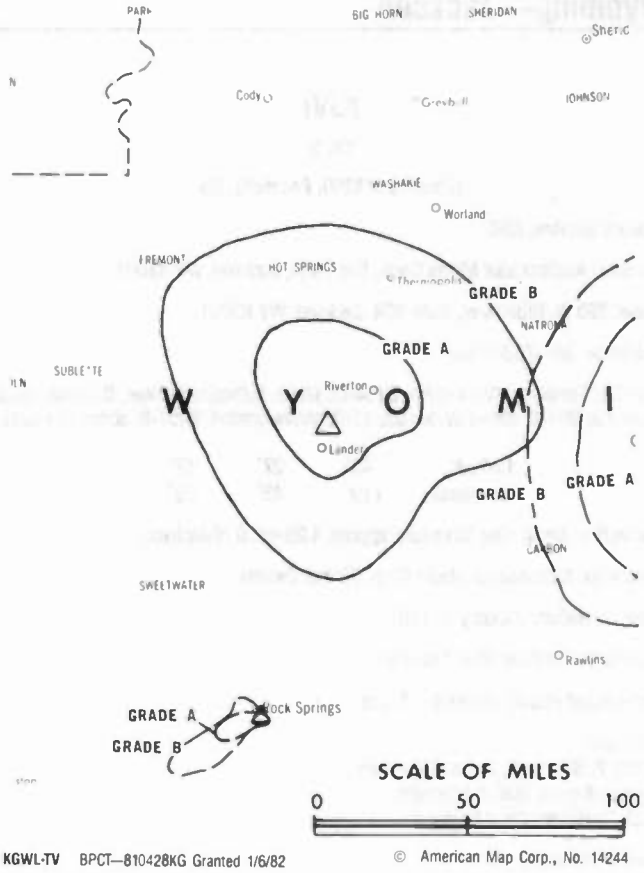

KGWL-TV BPCT—810428KG Granted 1/6/82 © American Map Corp., No. 14244

City of License: Lander. **ADI:** Casper-Riverton. **Rank:** 193.

KFNR

Ch. 11

Network Service: ABC.

Grantee: First National Bcstg. Corp., Box 2129, Salt Lake City, UT 84110.

Studio: 7075 Salt Creek Hwy., Casper, WY 82601.

Telephone: 307-577-5923.

Technical Facilities: Channel No. 11 (198-204 MHz). Authorized power: 1.6-kw visual, 0.16-kw aural. Antenna: 230-ft. above av. terrain, 49-ft. above ground, 7251-ft. above sea level.

Latitude	41°	46'	15"
Longitude	107°	14'	25"

Transmitter: 1.2-mi. S of city center of Rawlins, Carbon County.

Ownership: First National Broadcasting Corp. (Group Owner).

Began Operation: April 16, 1986; left air, date unannounced. Resumed operation under current ownership April 7, 1991.

Represented (sales): Savalli Broadcast Sales.

Personnel: See KFNB, Casper, WY.

Rates: On request.

Arbitron Data: Not available.

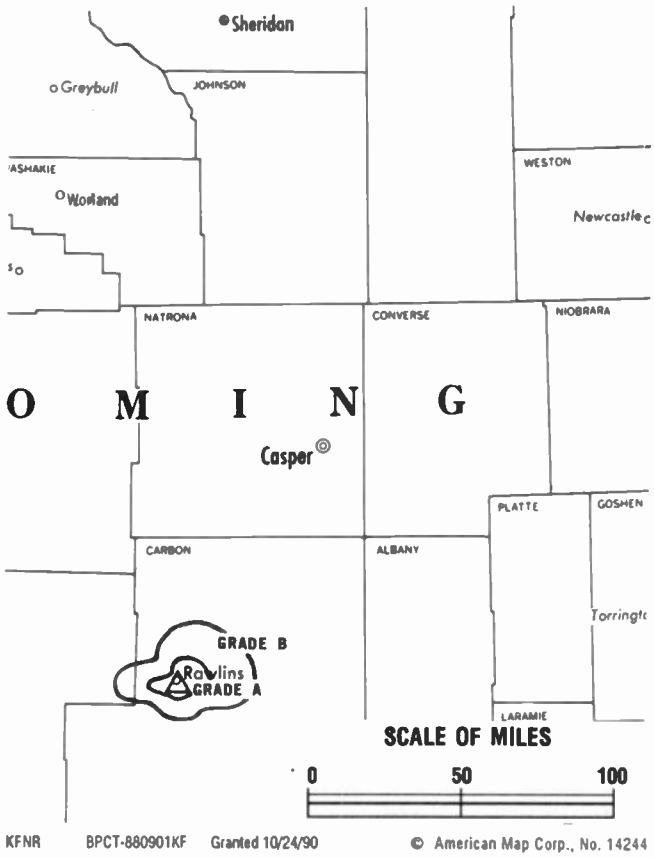

City of License: Rawlins. **ADI:** Denver. **Rank:** 19.

KFNE

Ch. 10

(Satellite of KFNB, Casper, WY)

Network Service: ABC.

Licensee: First National Bcstg. Corp., 7075 Salt Creek Hwy., Casper, WY 82601.

Studio: 7075 Salt Creek Hwy., Casper, WY 82601.

Telephone: 307-577-5923.

Technical Facilities: Channel No. 10 (192-198 MHz). Authorized power: 170-kw max. visual, 17-kw aural. Antenna: 526-ft. above av. terrain, 62-ft. above ground, 7546-ft. above sea level.

Latitude	43°	27'	26"
Longitude	108°	12'	02"

Transmitter: Boysen Peak, 31-mi. NNE of Riverton.

Satellite Earth Station: Bogner, 12-meter; RCA receivers.

News Service: UPI.

Ownership: First National Broadcasting Corp. (Group Owner).

Began Operation: December 22, 1957. Sale to Francis D'Addario, et al., by Joseph P. & Mildred V. Ernst approved by FCC Feb. 28, 1980 (**Television Digest**, Vol. 19:26). Sale to David Antoniak, et al., approved June 27, 1984. Left air January 1987. Resumed operation under current ownership April 7, 1991.

Represented (sales): Savalli Broadcast Sales.

Represented (legal): Dow, Lohnes & Albertson.

Personnel: See KFNB, Casper, WY.

Highest 30 Sec. Rate: $75.

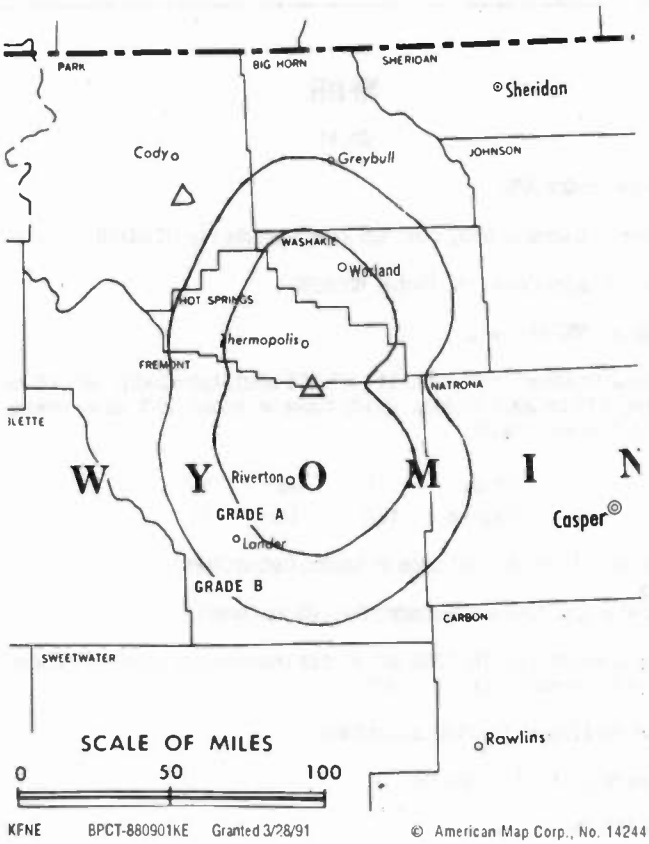

Arbitron Data: Not available.

City of License: Riverton. **ADI:** Casper-Riverton. **Rank:** 193.

Wyoming—Rock Springs

KGWR-TV

Ch. 13

(Satellite of KGWC-TV, Casper, WY)

Network Service: CBS.

Licensee: Stauffer Communications Inc., Box 119, Topeka, KS 66601.

Studio: See KGWC-TV, Casper.

Telephones: 307-234-1111; 800-788-5492. **Fax:** 307-234-2835.

Technical Facilities: Channel No. 13 (210-216 MHz). Authorized power: 209-kw visual, 21-kw aural. Antenna: 1624-ft. above av. terrain, 148-ft. above ground, 8694-ft. above sea level.

Latitude	41°	26'	21"
Longitude	109°	06'	42"

Transmitter: Quaking Asp Mountain.

News Services: AP, CBS.

Ownership: Stauffer Communications Inc. (Group Owner).

Began Operation: October 21, 1977. Sale to Rocky Mountain Communications by Gerald E. & Linda K. Devine approved by FCC July 13, 1982. Resumed operation Jan. 27, 1983. Sale to present owners approved Aug. 25, 1986 (**Television Digest**, Vol. 26:23).

Represented (sales): Katz Television.

Represented (legal): Dow, Lohnes & Albertson.

Represented (engineering): Kenneth Williams.

Personnel: See KGWC-TV, Casper, WY.

Rates: Sold in combination with KGWC-TV, Casper & KGWL-TV, Lander-Riverton, WY.

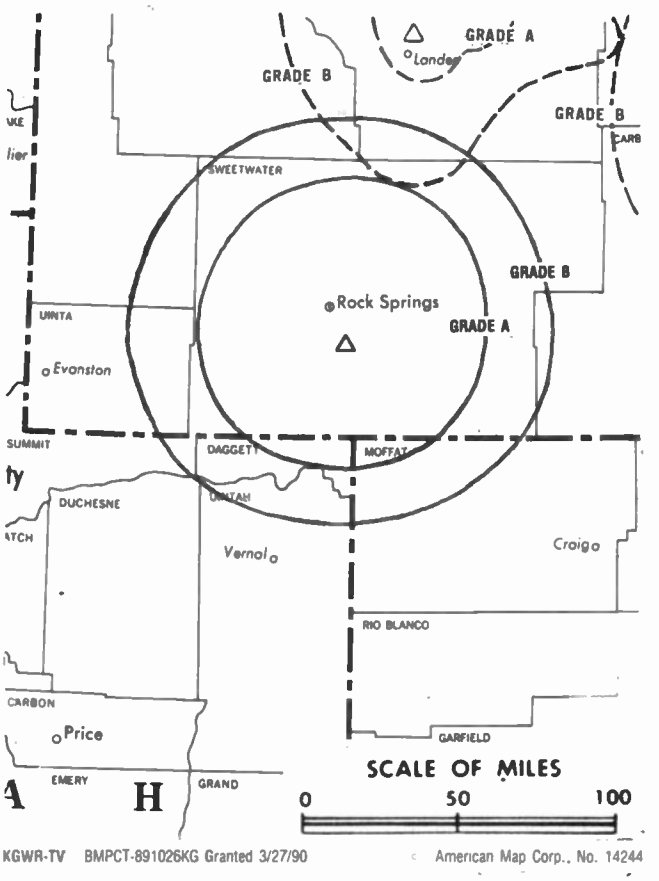

Arbitron Data: Included with KGWC-TV, Casper, WY.

City of License: Rock Springs. **ADI:** Casper-Riverton. **Rank:** 193.

KSGW-TV

Ch. 12

(Satellite of KOTA-TV, Rapid City, SD)

Network Service: ABC.

Licensee: Duhamel Broadcasting Enterprises, Box 1760, Rapid City, SO 57709.

Studio: See KOTA-TV, Rapid City.

Technical Facilities: Channel No. 12 (204-210 MHz). Authorized power: 316-kw visual, 18-kw aural. Antenna: 1220-ft. above av. terrain, 144-ft. above ground, 7824-ft. above sea level.

Latitude	44°	37'	20"
Longitude	107°	06'	57"

Transmitter: 12-mi. S & 8-mi. W of Sheridan.

Satellite Earth Stations: In operation; Simulsat receivers.

News Services: ABC, UPI.

Ownership: Duhamel Broadcasting Enterprises (Group Owner).

Began Operation: October 28, 1977.

Represented (sales): Katz Television.

Represented (legal): Fisher, Wayland, Cooper & Leader.

Personnel:
William F. Duhamel, General Manager.
Wes Haugen, General Sales Manager.

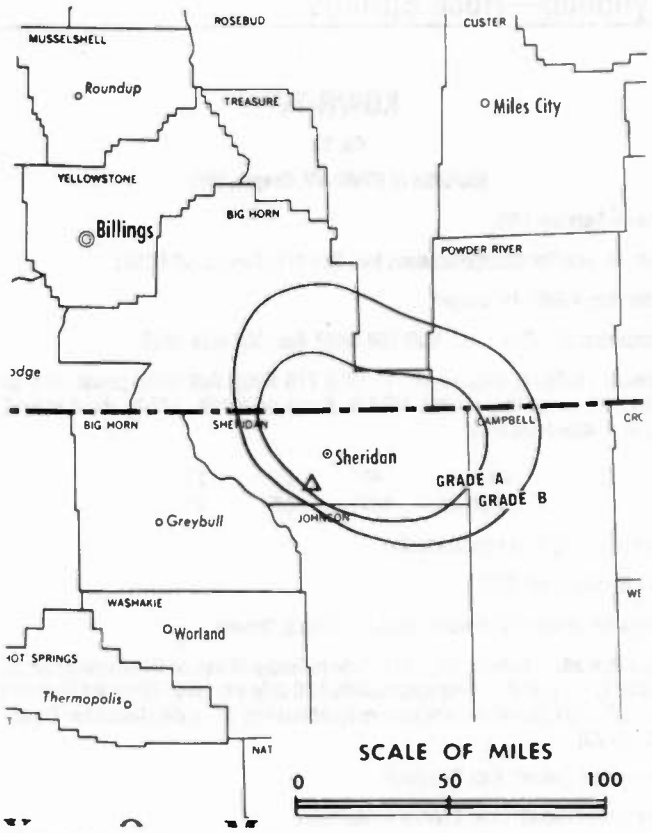

Arbitron Data: Included with KOTA-TV, Rapid City, SD.

City of License: Sheridan. **ADI:** Rapid City. **Rank:** 163.

KUAM-TV

Ch. 8

Network Service: CBS, NBC, ABC.

Licensee: Pacific Telestations Inc., Box 368, Agana, GU 96910.

Studio: Box 368, Agana, GU 96910.

Telephones: 671-477-9861; 671-477-5826. **Fax:** 671-477-0377.

Technical Facilities: Channel No. 8 (180-186 MHz). Authorized power: 21.9-kw visual, 3.8-kw aural. Antenna: 936-ft. above av. terrain, 121-ft. above ground, 1139-ft. above sea level.

Latitude	13°	25'	53"
Longitude	144°	42'	36"

Transmitter: Mount Akutom.

Satellite Earth Station: ADM, 3.5-meter C-band; Standard Communications receivers.

AM Affiliate: KUAM, 10-kw, 610 khz.

FM Affiliate: KUAM-FM, 2.5-kw, 93.9 MHz (No. 230), 77-ft.

News Services: ABC, CBS, NBC, UPI.

Ownership: Micronesia Broadcasting Corp.

Began Operation: August 5, 1956. Transfer of control to present owners approved by FCC April 13, 1989. Sale to Pacific Telestation Inc. by H. S. Killgore approved by FCC Sept. 15, 1977 (**Television Digest**, Vol. 17:38). Sale to Killgore by Phil Berg approved April 9, 1964 (Vol. 3:48; 4:16). Previously, 5% sold by John P. Hearne to Berg, raising Berg's holdings from 45.5% to 54.5% (Vol. 2:34).

Represented (sales): Intercontinental Services Ltd.

Represented (legal): Haley, Bader & Potts.

Represented (engineering): Hammett & Edison Inc.

Personnel:
Jon M. Denight, General Manager.
Patricia D. Clymer, Assistant General Manager & Program Director.
Dean Reed, Chief Engineer.
Nestor Licanto, News Director.
George Patterson, Marketing Director.

Highest 30 Sec. Rate: $100.

NETWORK BASE HOURLY RATE: $100.

City of License: Agana.

Guam—Tamuning

KTGM

Ch. 14

Network Service: None, independent.

Licensee: Guahan Airwaves Corp., 692 N. Marine Dr., Tamuning, GU 96911.

Studio: 692 N. Marine Dr., Tumuning, GU 96911.

Telephone: 671-646-4873.

Technical Facilities: Channel No. 14 (470-476 MHz). Authorized power: 12.8-kw max. visual. Antenna: Minus 52-ft. above av. terrain, 66-ft. above ground, 230-ft. above sea level.

Latitude	13°	30'	09"
Longitude	144°	48'	17"

Transmitter: Atlantica Guam Corp. Bldg., Marine Dr., Upper Tumon.

Ownership: Guahan Airwaves Corp.

Began Operation: October 19, 1987.

Represented (legal): Davis, Graham & Stubbs.

Represented (engineering): Moffet, Larson & Johnson.

Personnel:
David M. Larson, General Manager & Chief Engineer.
Sharon Aldridge, Sales Manager.

Rates: On request.

City of License: Tamuning.

WOLE-TV

Ch. 12

Network Service: None, independent.

Licensee: Western Broadcasting Corp. of Puerto Rico, Box 1200, Mayaguez, PR 00681.

Studio: 17 Marina St., Aguadilla, PR 00603.

Telephone: 809-833-1200. **Fax:** 809-831-6330.

Technical Facilities: Channel No. 12 (204-210 MHz). Authorized power: 316-kw visual, 31.6-kw aural. Antenna: 1250-ft. above av. terrain, 362-ft. above ground, 1549-ft. above sea level.

Latitude	18°	18'	51"
Longitude	67°	11'	30"

Holds CP for change to 275-kw visual, 27.5-kw aural, 2182-ft. above av. terrain, 237-ft. above ground, 3189-ft. above sea level; lat. 18°09' 00", long. 66° 59' 00". BPCT-890828KH.

Transmitter: Pico Atalaya, 4.5-mi. SE of Rincon, PR.

Ownership: Western Broadcasting Corp. of Puerto Rico.

Began Operation: May 10, 1960.

Represented (legal): Dempsey & Koplovitz.

Represented (engineering): Cohen, Dippell & Everist, P.C.

WOLE-TV BPCT-890828KH Granted 6/14/91

© American Map Corp., No. 14244

Personnel:
Irwin Young, President.
Luis A. Morales, General Manager.
Santiago Hernandez, Program Director.
Maria Acevedo, Marketing Director.
Doel Oriol, Chief Engineer.

Highest 30 Sec. Rate: $160.

City of License: Aguadilla.

WVEO

Ch. 44

Network Service: None, independent.

Licensee: Southwestern Bcstg. Corp., Darlington Bldg., Penthouse, Rio Piedras, PR 00925.

Studio: Road 411, km 77, Aguada.

Telephone: 809-895-3033.

Technical Facilities: Channel No. 44 (650-656 MHz). Authorized power: 993-kw max. & 948-kw horizontal visual, 198-kw max. aural. Antenna: 1220-ft. above av. terrain, 235-ft. above ground, 1448-ft. above sea level.

Latitude	18°	19'	06"
Longitude	67°	10'	42"

Holds CP for change to 250-kw max. visual, 1220-ft. above av. terrain, 820-ft. above ground, 1427-ft. above sea level. **BPCT-890927KE.**

Transmitter: Barrio Atalaya, Aguada, PR.

Ownership: Pedro Roman Collazo (Group Owner).

Began Operation: October 7, 1974. Sale of off-air station to James C. Leake approved April 20, 1987 but never consummated. Sale to Seglares Iglesia Catolica Inc. by Video Empresas Del Oeste approved by FCC March 7, 1985. Sale to present owner approved Oct. 10, 1990 (**Television Digest**, Vol. 30:43).

Represented (sales): Contemporary Media.

Represented (legal): Hopkins & Sutter.

Rates: On request.

City of License: Aguadilla.

WCCV-TV

Ch. 54

Network Service: Univision.

Licensee: Asociacion Evangelista Cristo Viene Inc., Box 949, Camuy, PR 00627-C949.

Studio: 62 Luis Gandia Santos St., Arecibo, PR 00612.

Technical Facilities: Channel No. 54 (710-716 MHz). Authorized power: 11.7-kw max. visual, 2.34-kw max. aural. Antenna: Minus 219-ft. above av. terrain, 127-ft. above ground, 157-ft. above sea level.

Latitude	18°	28'	28"
Longitude	66°	43'	36"

Holds CP for change to 1500-kw max. visual, 1969-ft. above av. terrain, 512-ft. above ground, 3571-ft. above sea level; lat. 18° 14' 06", long. 66° 45' 36", transmitter to Cerro Roncador, 4.3-mi. to Utuado on 60°T. BPCT-890609KF.

Transmitter: Luis Gandia Santos St., No. 62, Arecibo.

Satellite Earth Stations: In operation; Drake receivers.

Ownership: Asociacion Evangelistica Cristo Viene Inc.

Began Operation: April 9, 1982. Sale to present owners by Arecibo Video Corp. approved by FCC March 17, 1989.

WCCV-TV BPCT-890609KF Granted 8/30/89 © American Map Corp., No. 14244

Represented (engineering): Robert L. Purcell.

Personnel:
Jose J. Avila, President.
Jenny R. Velazquez, General Manager.
William Arce, Chief Engineer.

Highest 30 Sec. Rate: $30.

City of License: Arecibo.

Puerto Rico—Bayamon

WDWL

Ch. 36

Network Service: None, independent.

Grantee: Bayamon Christian Network, Levitown Station, Box 50615, Toa Baja, PR 00950.

Studio: Ave. Sebana Seca, Levitown, PR 00620.

Telephone: 809-795-8181.

Technical Facilities: Channel No. 36 (602-608 MHz). Authorized power: 9.3-kw max. visual. Antenna: 1078-ft. above av. terrain, 104-ft. above ground, 1704-ft. above sea level.

Latitude	18°	16'	40"
Longitude	66°	06'	38"

Transmitter: Cerro Marquesa Aguas Buenas.

Ownership: Bayamon Christian Network.

Began Operation: March 25, 1991.

Represented (engineering): Jorge R. Figueroa.

Personnel:
Jose Cortes, General Manager.
David Baez, Chief Engineer.

Rates: On request.

WDWL BMPCT-890428KG Granted 5/11/90 © American Map Corp., No. 14244

City of License: Bayamon.

Puerto Rico—Fajardo

WPRV-TV

Ch. 13

Network Service: None, independent.

Licensee: WPRV-TV Inc., Debtor (Chapter 7), Evangelina Vives, Trustee, 11-11 First St., Hillside, Rio Piedras, PR 00926.

Business: No. 10 Simon Madera, Rio Piedras, PR 00929.

Mailing Address: Box 31313, Rio Piedras, PR 00929.

Telephone: 809-758-0013.

Technical Facilities: Channel No. 13 (210-216 MHz). Authorized power: 170-kw visual. Antenna: Circularly polarized, 2825-ft. above av. terrain, 259-ft. above ground, 3506-ft. above sea level.

Latitude	18°	18'	36"
Longitude	65°	47'	41"

Holds CP for change to 140.2-kw max. visual. BPCT-900208KG.

Transmitter: El Yunque Peak, 9-mi. W of Fajardo.

Satellite Earth Station: Harris, 13-meter C-band; Harris receivers.

News Services: ABC, AP.

Ownership: WPRV-TV Inc.

Began Operation: December 22, 1984.

Represented (legal): Mullin, Rhyne, Emmons & Topel, P.C.

Represented (engineering): Cohen, Dippell & Everist, P.C.

Personnel:
James C. Leake, Chairman.

MILES
0 10 20

WPRV-TV BPCT-900208KG Granted 3/23/90

© American Map Corp., No. 14244

Nacha Rivera, General Manager.
Richard Sevenoaks, Station Manager.
Danny Garcia, Sales Manager.
Mario Lazzari, Chief Engineer.
Jorge Miranda, Promotion Director.

Highest 30 Sec. Rate: $385.

City of License: Fajardo.

Puerto Rico—Mayaguez

WNJX-TV

Ch. 22

Network Service: None, independent.

Licensee: WNJX-TV Inc., Box 1030, Mayaguez, PR 00709.

Studio: 22 Guanajibo Shopping Center, Mayaguez, PR 00708.

Telephone: 809-834-2222. **Fax:** 809-831-2222.

Technical Facilities: Channel No. 22 (518-524 MHz). Authorized power: 200-kw max. visual, 20-kw max. aural. Antenna: 1137-ft. above av. terrain, 130-ft. above ground, 1344-ft. above sea level.

Latitude	18°	19'	06"
Longitude	67°	10'	42"

Holds CP for change to 1550-kw max. visual, 2034-ft. above av. terrain, 131-ft. above ground, 2986-ft. above sea level; lat. 18° 09' 05", long. 66° 59' 20", transmitter to Monte del Estado Antenna Farm, 2.17-mi. S of Maricoa, Mayaguez County. BPCT-910409KJ.

Transmitter: Atalaya Mountain, Aguada.

Satellite Earth Stations: In operation; C-band.

Ownership: WNJX-TV Inc.

Began Operation: April 27, 1986.

WNJX-TV BPCT-910409KJ Granted 7/17/91 © American Map Corp., No. 14244

Represented (legal): Latham & Watkins.

Represented (engineering): O.B. Communications.

Personnel:
Ana P. Tryon, President.
Glenn A. Tryon, General Manager.
Ramon Rivera Perez, Chief Engineer.
Frances Irizarry, General Sales Manager.
Pedro Caraballo, Production Director.
Nydia Plaza, Traffic Director.

Highest 30 Sec. Rate: $100.

City of License: Mayaguez.

WORA-TV

Ch. 5

Network Service: None, independent.

Licensee: Telecinco Inc., Box 43, Mayaguez, PR 00681-0043.

Studio: Darlington Bldg., Box 43, Mayaguez, PR 00681-0043.

Telephones: 809-831-5555; 809-721-4054. **Fax:** 809-833-0075.

Technical Facilities: Channel No. 5 (76-82 MHz). Authorized power: 95.5-kw visual, 19.1-kw aural. Antenna: 2000-ft. above av. terrain, 240-ft. above ground, 3060-ft. above sea level.

Latitude	18°	09'	02"
Longitude	66°	59'	20"

Transmitter: 2.2-mi. S of Maricao on Road No. 120.

Ownership: Telecinco Inc.

Began Operation: October 1, 1955.

Represented (legal): Bryan, Cave, McPheeters & McRoberts.

Personnel:
Alfredo R. de Arellano Jr., President.
Eduardo Bado, General Manager.
Benjamin Torres, General Sales Manager.

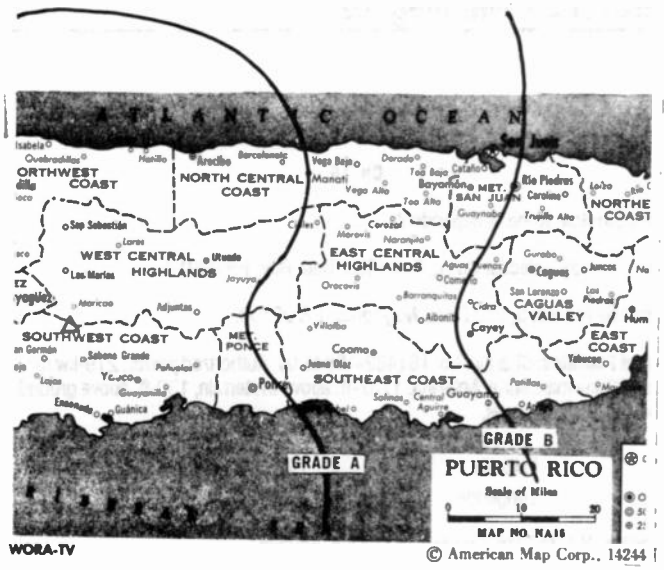

WORA-TV

© American Map Corp., 14244

Rey Perez, Program Director.
Jesus Echevarria, Chief Engineering.
G. A. Bonet, Director of Engineering.
Guillermo Vargas, News Director.

Highest 30 Sec. Rate: $200.

City of License: Mayaguez.

WTRA

Ch. 16

Network Service: None, independent.

Grantee: Century Telecast Corp., Box 4630, Hato Rey, PR 00919.

Studio: Calle Rio No. 3, 2nd Floor, Mayaguez, PR 00709.

Technical Facilities: Channel No. 16 (482-488 MHz). Authorized power: 219-kw max. visual, 22-kw max. aural. Antenna: 1137-ft. above av. terrain, 130-ft. above ground, 1344-ft. above sea level.

Latitude	18°	19'	06"
Longitude	67°	10'	42"

Transmitter: Rd. 711 km 7 on Mount Atalaya, Aguada.

Ownership: Century Telecast Corp.

Began Operation: December 1, 1986.

Represented (legal): Baraff, Koerner, Olender & Hochberg, P.C.

Represented (engineering): Hector Nicolau.

Personnel:
Edelinda Camara, General Manager.

Rates: On request.

City of License: Mayaguez.

WECN

Ch. 64

Network Service: None, independent.

Licensee: Encuentro Christian Network Corp., Box 310, Bayamon, PR 00621.

Telephones: 809-799-6400; 809-797-3447. **Fax:** 809-797-2450.

Technical Facilities: Channel No. 64 (770-776 MHz). Authorized power: 1000-kw max. visual, 15.8-kw max. aural. Antenna: 467-ft. above av. terrain, 117-ft. above ground, 1724-ft. above sea level.

Latitude	18°	17'	34"
Longitude	66°	16'	02"

Holds CP for change to 771.2-kw max. visual. BPCT-890125KH.

Transmitter: Bario Cedro Abajo.

Ownership: Encuentro Christian Network Corp.

Began Operation: January 1, 1989.

Represented (legal): Mitchell, Fielstra & Associates, P.C.

Represented (engineering): Satellite Technology for Christ.

Personnel:
Jolre Ayala Torres, General Manager.
Eliezer Hernandez, Local Sales Manager.
Jose Santana, Local Sales Manager.
Yamil Ayala, Program Director.
Diana Santiago, Promotion Director.
Jose La Torre, Marketing Director.
Jorge Figueroa, Chief Engineer.

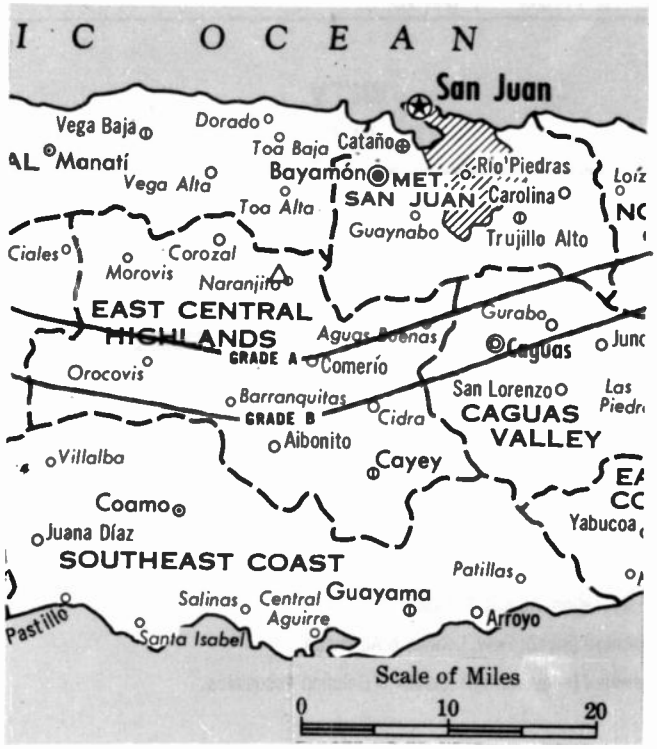

WECN BPCT-890125KH Granted 5/31/89 © American Map Corp., No. 14244

Jose Antonio Ayala, News Director.
Myriam Guzman, Production Manager.

Highest 30 Sec. Rate: $75.

City of License: Naranjito.

Puerto Rico—Ponce

WKPV

Ch. 20

Network Service: None, independent.

Licensee: Multi-Media Television, Box 2556, San Juan, PR 00936-2556.

Studio: Vayas Torres, Mercedita, Ponce

Telephones: 809-725-3305; 809-840-2017.

Technical Facilities: Channel No. 20 (506-512 MHz). Authorized power: 100-kw max. visual, 10-kw max. aural. Antenna: 849-ft. above av. terrain, 105-ft. above ground, 2073-ft. above sea level.

Latitude	18°	04'	46"
Longitude	66°	44'	43"

Transmitter: 2-mi. N 315°T E of Penuelas.

News Service: AP.

Ownership: Multi-Media Television Inc. (Group Owner).

Began Operation: August 6, 1985.

Represented (legal): Dow, Lohnes & Albertson.

Represented (engineering): Kessler & Gehman Associates.

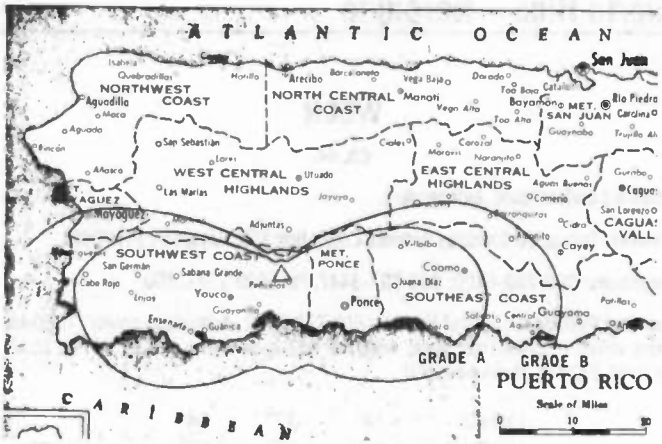

WKPV BMPCT—851217KE Granted 3/10/86 © American Map Corp., No. 14244

Personnel:
Franklin D. Lopez, General Manager.
Desiree Ortiz, Sales Manager.
Ricardo L. Alfaro, Engineering Director.
Manolo Purcell, News Director.
Annette Urrutia, Promotion Director.

Highest 30 Sec. Rate: $160.

City of License: Ponce.

WSTE

Ch. 7

Network Service: None, independent.

Licensee: Siete Grande Television Inc., c/o Lowenthal, Landau, Fisher, 250 Park Ave., New York, NY 10177.

Studio: Stop 8, San Juan, PR 00902; Isabel No. 15, Ponce, PR, 00731.

Mailing Address: Box A, Old San Juan Station, San Juan, PR 00902.

Telephones: 809-844-7575, Ponce; 809-724-7777, San Juan.

Technical Facilities: Channel No. 7 (174-180 MHz). Authorized power: 186-kw max. & 166-kw horizontal visual, 22.4-kw aural. Antenna: 2710-ft. above av. terrain, 440-ft. above ground, 4377-ft. above sea level.

Latitude	18°	09'	17"
Longitude	66°	33'	16"

Transmitter: Cerro Maravilla, 5-mi. SE of Jayuya, PR.

Satellite Earth Stations: Avantek, 13-meter; Gardiner, 13-meter; Gardiner, Avcom receivers.

News Service: UPI.

Ownership: Channel 7 Inc.

Began Operation: February 2, 1958. Sale to present owners by Malrite & Muniz approved by FCC Aug. 5, 1981. Sale of 80% to Malrite by Lucas Tomas Muniz approved by FCC Sept. 27, 1985 (**Television Digest**, Vol. 25:23). Previous sale by United Artists Bcstg. approved by FCC Dec. 21, 1978. Sale to United Artists approved March 11, 1970 (Vol. 9:31). Sale of 36.67% to Alfredo C. Ramirez, giving him control, approved Dec. 23, 1964 (Vol. 5:1).

WSTE BMPCT—861223KN Granted 1/29/87 © American Map Corp., No. 14244

Represented (legal): Verner, Liipfert, Bernhard, McPherson & Hand.

Personnel:
Wayne Casa, General Manager.
Leandro Blanco, Director of Broadcasting.
Margarita Silvestre, General Sales Manager.
Andres Diaz, Chief Engineer.
Wanda Costanzo, Program Director.
Paul F. Marino, Promotion Director.
Yvette Perez, Public Relations.
Jose L. Perez, Marketing Director.
Suzie M. Ramos, Marketing Analyst.
Marie Rodriguez, Controller.

Highest 30 Sec. Rate: $750.

City of License: Ponce.

WSUR-TV

Ch. 9

Network Service: None, independent.

Licensee: Estrella Brillante Ltd. Co-Partnership, 1200 Statler Office Tower, Cleveland, OH 44115.

Studio: La Rambla, Ponce.

Sales Office: 657 Ave. Condado, Santurce, PR.

Telephone: 809-842-4178.

Technical Facilities: Channel No. 9 (186-192 MHz). Authorized power: 57.5-kw visual, 7.24-kw aural. Antenna: 2775-ft. above av. terrain, 276-ft. above ground, 4466-ft. above sea level.

Latitude	18°	10'	17"
Longitude	66°	34'	30"

Transmitter: Mount Jayuya.

News Service: AP.

Ownership: Estrella Brillante Ltd. Co-Partnership.

Began Operation: February 20, 1958. Sale to Lorimar-Telepictures, et al., by American Colonial Bcstg. Corp. approved by FCC July 22, 1985 (Television Digest, Vol. 23:52). Sale to Timothy Brumlik dismissed (Vol. 28:51; 29:3). Sale to present owners approved Aug. 5, 1991.

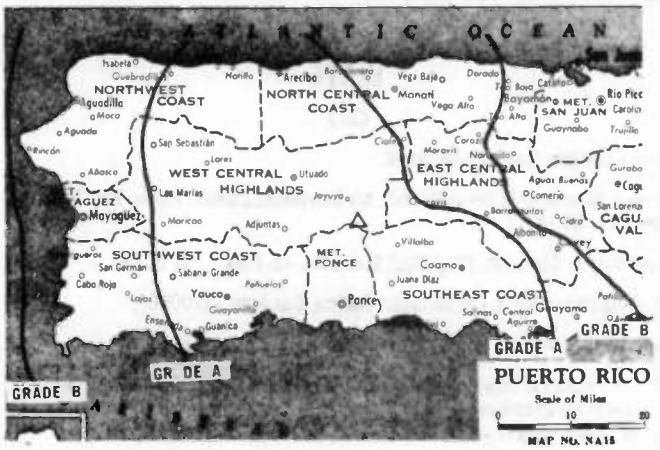

WSUR-TV

© American Map Corp., 14244

Personnel:
Luis Felipe Rodriguez, Production Manager.
Robert L. Beurket, Chief Engineer.

Rates: On request.

City of License: Ponce.

WTIN

Ch. 14

Network Service: None, independent.

Licensee: Hector Nicolau, Valle Verde Urbanization, AS.15 Rio Orocovis, Bayamon, PR 00619.

Studio: See WPRY-TV, Fajardo, PR.

Telephone: 809-848-5250.

Technical Facilities: Channel No. 14 (470-476 MHz). Authorized power: 1513.6-kw max. visual. Antenna: 1834-ft. above av. terrain, 174-ft. above ground, 3281-ft. above sea level.

Latitude	18°	09'	00"
Longitude	66°	52'	50"

Transmitter: El Cerro Penuelas, PR.

Ownership: Hector Nicolau.

Began Operation: December 27, 1985.

Represented (legal): Baraff, Koerner, Olender & Hochberg, P.C.

Personnel:
Hector Nicolau, General Manager.

City of License: Ponce.

WAPA-TV

Ch. 4

Network Service: None, Independent.

Licensee: Pegasus Bcstg. of San Juan, Puerto Rico Inc., Box 2050, San Juan, PR 00936.

Studio: State Rd. 19, km 0.5, Guaynabo.

Telephone: 809-792-4444. **Fax:** 809-782-4420.

Technical Facilities: Channel No. 4 (66-72 MHz). Authorized power: 53.7-kw visual, 8.1-kw aural. Antenna: 2863-ft. above av. terrain, 1046-ft. above ground, 4002-ft. above sea level.

Latitude	18°	06'	42"
Longitude	66°	03'	05"

Transmitter: Cerro La Santa, 21-mi. S of San Juan.

Satellite Earth Station: Harris, 13-meter; Harris receivers.

News Service: CNN.

Ownership: General Electric Capital Corp. (Group Owner).

Began Operation: March 5, 1954. Sale of 80% to Winston-Salem Bcstg. by Jose R. Quinones interests was approved May 1, 1957 (**Television Digest**, Vol. 13:13, 14, 18). Sale to Columbia Pictures Industries by Winston-Salem Bcstg. & Jose R. Quinones approved April 25, 1962. Sale to Western Bcstg. Co. by Columbia approved May 26, 1976. Sale to SFN Communications by Western Bcstg. approved June 15, 1984. Sale to Pegasus Bcstg. by SFN approved Oct. 2, 1986. Transfer of control to present owner approved Sept. 11, 1990.

Represented (sales): Katz Television.

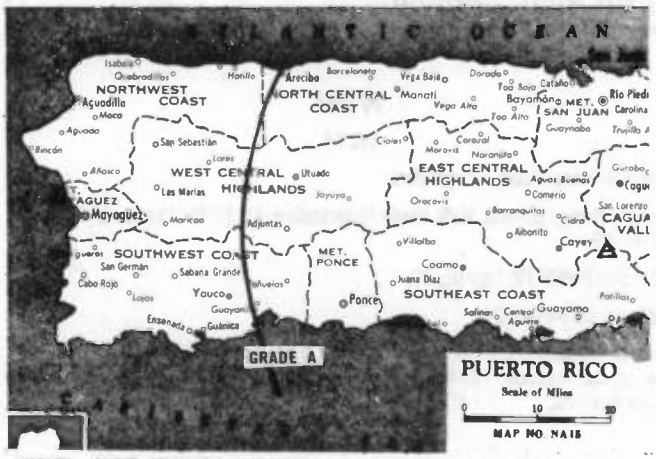

WAPA-TV BMPCT—870709KF Granted 8/31/87 © American Map Corp., No. 14244

Represented (legal): Fletcher, Heald & Hildreth.

Represented (engineering): John F. X. Browne & Associates, P.C.

Personnel:
John Bennett, President & General Manager.
Otto Oppenheimer, Vice President, Production.
Hector Martinez, Vice President, Sales.
Margarita Millan, Station Manager & Program Director.
Jorge Orama, National Sales Manager.
Juan Abel Gonzalez, Chief Engineer.
Enrique Cruz, News Director.
Ricardo Echegaray, Promotion Director.
Maria Rodriguez, Business Manager.

Highest 30 Sec. Rate: $1700.

City of License: San Juan.

Puerto Rico—San Juan

WKAQ-TV

Ch. 2

Network Service: Telemundo.

Licensee: Telemundo of Puerto Rico, Box 366222, San Juan, PR 00936.

Studio: 383 Franklin D. Roosevelt Ave., Hato Rey, PR 00918.

Telephone: 809-758-2222. **Fax:** 804-758-6733.

Technical Facilities: Channel No. 2 (54-60 MHz). Authorized power: 55-kw max. visual. Antenna: 2825-ft. above av. terrain, 1047-ft. above ground, 3999-ft. above sea level.

Latitude	18°	06'	54"
Longitude	66°	03'	10"

Transmitter: La Santa Peak, Cerro La Santa, Cayey, Puerto Rico.

Satellite Earth Station: Harris, 13-meter C-band; Harris receivers.

News Services: CNN, CNN Headline News, UPI.

Ownership: Telemundo Group (Group Owner).

Began Operation: March 28, 1954. Sale to present owner by Angel Ramos estate, et al., approved by FCC Aug. 9, 1983.

Represented (sales): Telemundo.

Represented (legal): Covington & Burling.

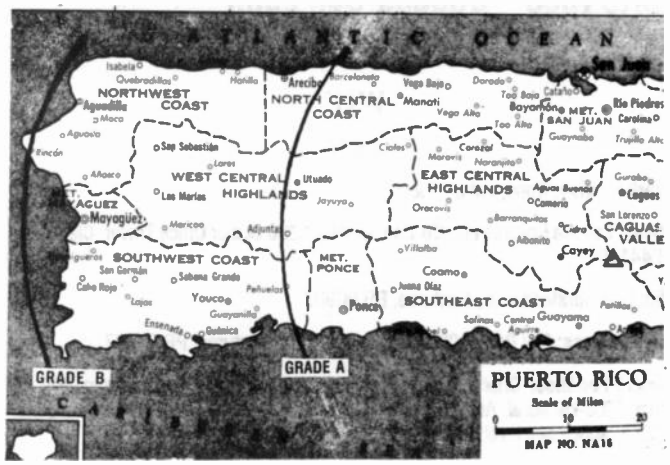

WKAQ-TV BPCT-881109KH Granted 4/28/89 © American Map Corp., No. 14244

Personnel:
Jairo Sanchez, President & General Manager.
Jose Ramos, General Sales Manager.
Francisco Arrieta, Program Director.
Jose Medina, Chief Engineer.
Magdalena Alonso, Promotion Director.
Berta Castanes, News Director.
Mario Rodriguez, Business Manager.

Highest 30 Sec. Rate: $2250.

City of License: San Juan.

Puerto Rico—Caguas-San Juan

WLII

Ch. 11

Network Service: None, independent.

Licensee: Estrella Brillante Ltd. Co-Partnership, 1200 Statler Office Tower, Cleveland, OH 44115.

Studio: 657 Condado Ave., Santurce, PR 00907

Mailing Address: Call Box 10000, Santurce Station, Santurce, PR 00907.

Technical Facilities: Channel No. 11 (198-204 MHz). Authorized power: 200-kw visual, 39.8-kw aural. Antenna: 1635-ft. above av. terrain, 240-ft. above ground, 1180-ft. above sea level.

Latitude	18°	16'	54"
Longitude	66°	06'	46"

Transmitter: Cerro Marquessa Mountain, 6-mi. NW of Caguas.

Satellite Earth Station: Vertex, 13-meter C-band; Harris receivers.

News Services: AP, NBC, NIWS, UPI, WSI.

Ownership: Estella Brillante Ltd. Co-Partnership (Group Owner).

Began Operation: April 22, 1960. Sale to TeleOnce Corp. by American Colonial Bcstg. Corp. approved by FCC July 22, 1985 (**Television Digest**, Vol. 23:52). Sale to present owners approved Aug. 5, 1991.

Represented (sales): Katz Television.

WLII

© American Map Corp., 14244

Represented (legal): Arnaldo Villamil.

Personnel:
Rafael Ruiz, Executive Vice President.
David E. Murphy, General Manager.
Alexis Torres, Comptroller.
Hilary Hattler, Sales Manager.
Cristina Martinez, Program Director.
Maggy Alonso, Promotional Director.
Linda Hernandez, News Director.
Jose A. Medina, Chief Engineer.

Highest 30 Sec. Rate: $1600.

City of License: Caguas.

Puerto Rico—San Juan

WRWR-TV

Ch. 30

Network Service: None, independent.

Grantee: Century Telecast Corp., Box 4630, Hato Rey, PR 00919.

Studio: RD 2, km-9.2, Bayamon, PR 00918.

Technical Facilities: Channel No. 30 (566-572 MHz). Authorized power: 2630-kw max. & 288-kw horizontal visual, 263-kw max. & 28.8-kw horizontal aural. Antenna: 942-ft. above av. terrain, 196-ft. above ground, 1672-ft. above sea level.

Latitude	18°	16'	30"
Longitude	66°	05'	36"

Transmitter: 1.4-mi. N, 30° E directly from Aguas Buenas.

Ownership: Century Telecast Corp.

Began Operation: January 1, 1987.

Represented (legal): Gammon & Grange.

WRWR-TV BMPCT-830331KH Granted 11/23/83 © American Map Corp., No. 14244

Personnel:
Ramon Rodriguez Nieves, General Manager.

Rates: On request.

City of License: San Juan.

Puerto Rico—San Juan

WSJN-TV

Ch. 24

Network Service: None, independent.

Licensee: Multi-Media Television Inc., Box 2556, San Juan, PR 00936-2556.

Studio: 171 Quisqueya St., Hato Rey, PR 00917.

Telephones: 809-766-0024; 809-766-4115.

Technical Facilities: Channel No. 24 (530-536 MHz). Authorized power: 537-kw max. visual, 53.7-kw max. aural. Antenna: 1963-ft. above av. terrain, 276-ft. above ground, 2703-ft. above sea level.

Latitude	18°	16'	47"
Longitude	65°	51'	14"

Transmitter: 0.5-mi. E of State Rd. 186 in Cubuy Barrio.

Satellite Earth Station: 7.3-meter C-band; Drake, DX Antenna, M/A-Com, Scientific-Atlanta receivers.

News Services: AP, Group W Newsfeed.

Ownership: Multi-Media Television Inc.

Began Operation: February 15, 1987.

Represented (legal): Dow, Lohnes & Albertson.

Represented (engineering): Kessler & Gehman Associates.

Personnel:
Franklin D. Lopez, General Manager.
Desiree Ortiz, Sales Manager.
Ricardo Medina, News Director.
Claraines Valenzuela, Program Director.
Annette Urrutia, Promotion Director.
Ricardo L. Alfaro, Engineering Director.

Vilma Diaz, Business Manager.
Enrique Melendez, Marketing Director.

Rates: On request.

City of License: San Juan.

Puerto Rico—San Juan

WSJU

Ch. 18

Network Service: NBC.

Licensee: International Bcstg. Corp., Darlington Bldg., Penthouse, Rio Piedras, PR 00925.

Studio: Iturregui Ave. at Baldorioty, Carolina, PR.

Telephone: 809-752-1800.

Technical Facilities: Channel No. 18 (494-500 MHz). Authorized power: 1518-kw max. visual, 75-kw max. aural. Antenna: Circularly polarized, 2783-ft. above av. terrain, 168-ft. above ground, 3464-ft. above sea level.

Latitude	18°	18'	36"
Longitude	65°	47'	41"

Transmitter: El Yunque Peak, 9-mi. W of Fajardo.

Multichannel TV Sound: Stereo and separate audio program.

Satellite Earth Stations: Harris, 11-meter; Harris, 9-meter; Harris, 6-meter; Harris receivers.

News Services: INN, NBC.

Ownership: International Broadcasting Corp. (Group Owner).

Began Operation: July 29, 1984. Sold to present owner by trustee in bankruptcy 1990.

Represented (sales): Intercontinental Services Ltd.

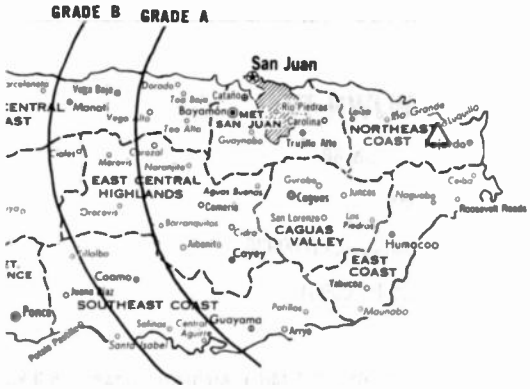

WSJU BMPCT—840113KF Granted 1/27/84

© American Map Corp., No. 14244

Represented (legal): Holland & Knight.

Represented (engineering): Raymond E. Rohrer.

Personnel:
Crysell Torres, General Manager.
Jorge L. Alvarez, Assistant Manager & Comptroller.
Rafael Cruz, Chief Engineer.

Highest 30 Sec. Rate: $750.

City of License: San Juan.

WJWN-TV

Ch. 38

Network Service: None, independent.

Grantee: Tele 38 Inc., Box 4522, San Juan, PR 00936.

Studio: Military Road, San Sebastian, PR 00901.

Telephone: 809-765-1810.

Technical Facilities: Channel No. 38 (614-620 MHz). Authorized power: 85.9-kw max. visual, 8.6-kw max. aural. Antenna: 1088-ft. above av. terrain, 81-ft. above ground, 1295-ft. above sea level.

Latitude	18°	19'	06"
Longitude	67°	10'	42"

Transmitter: Atalaya Peak, 3.2-mi. NW of Anasco, Aguada.

Ownership: Tele 38 Inc.

Began Operation: January 1, 1987.

Represented (legal): James L. Oyster.

Represented (engineering): Hector Nicolau.

Personnel:
Haydee Diaz, President.

Rates: On request.

City of License: San Sebastian.

WBNB-TV

Ch. 10

Network Service: CBS.

Licensee: Benedek Broadcasting of Virgin Islands Inc., Box 1947, St. Thomas, VI 00801.

Studio: 158 Haypiece Hill, St. Thomas, VI 00801.

Telephone: 809-774-0300.

Technical Facilities: Channel No. 10 (192-198 MHz). Authorized power: 113-kw visual, 1.13-kw aural. Antenna: 1709-ft. above av. terrain, 203-ft. above ground, 1709-ft. above sea level.

Latitude	18°	21'	23"
Longitude	64°	56'	43"

Holds CP for change to 316-kw max. visual, 31.6-kw max. aural, 1830-ft. above av. terrain, 400-ft. above ground, 1906-ft. above sea level, transmitter to 11D Estate Solberg, St. Thomas. BPCT-860918KN.

Transmitter: Signal Hill, Mountain Top Estates.

Satellite Earth Stations: Scientific-Atlanta, 10-meter C-band; Harris, 6.1-meter C-band; DX Antenna, Scientific-Atlanta receivers.

News Service: AP.

Ownership: A. Richard Benedek (Group Owner).

Began Operation: July 1, 1961. Sale to present owner by Worrell Bcstg. approved by FCC Nov. 5, 1986. Sale to Worrell by District Communications Inc. approved by FCC June 6, 1980. Previous sale by Federated Media Inc. approved Sept. 6, 1974 (**Television Digest**, Vol. 13:48). Sale to Federated Media by Robert Moss, Robert E. Noble Jr., Kenneth H. Granger & Faye R. Russell approved May 1970 (Vol. 9:16).

Represented (sales): Katz Television.

Represented (engineering): A. D. Ring & Associates, P.C.

Personnel:
Joe Potter, Senior Vice President.
Page Stull, Vice President & General Manager.
Mari Morse, General Sales Manager.
Sam James, Chief Engineer.
Joann Newhart, Production Manager.
Yvonne Wright, News Director.
Joan Sibilly, Business Manager.

Highest 30 Sec. Rate: $225.

NETWORK BASE HOURLY RATE: $50.

City of License: Charlotte Amalie.

WSVI

Ch. 8

Network Service: ABC.

Licensee: Antilles Bcstg. Corp., Sunny Isle Shopping Center, Box 8 ABC, St. Croix, VI 00820.

Studios: Sunny Isle Shopping Center, St. Croix, VI 00820; Island Marine Bldg., St. Thomas, VI 00801.

Telephone: 809-778-5008. **Fax:** 809-778-5011.

Technical Facilities: Channel No. 8 (180-186 MHz). Authorized power: 200-kw visual, 20-kw aural. Antenna: 1141-ft. above av. terrain, 265-ft. above ground, 1341-ft. above sea level.

Latitude	17°	45'	25"
Longitude	67°	47'	59"

Transmitter: Blue Mountain, 6-mi. W of Christiansted.

Satellite Earth Stations: Harris, 11-meter C-band; Harris, 9-meter C-band; Harris, 6-meter C-band; Harris, 3-meter C-band; Harris, Pinzone receivers.

News Services: ABC, AP.

Ownership: Antilles Bcstg. Corp.

Began Operation: November 10, 1965. Sale to Peoples Bcstg. by Quality Telecasting approved by FCC Nov. 19, 1973. Left air Nov. 14, 1975. Sale to Antilles Bcstg. Corp. approved Jan. 31, 1978. Resumed operations Nov. 1978. Sale to John A. Lack & Jay Emmett approved by FCC June 18, 1985 (**Television Digest**, Vol. 25:20) but not consummated. Sale to Commonwealth Enterprises Inc. approved by FCC Dec. 22, 1986 but not consummated.

Represented (sales): Intercontinental Services Ltd.; Schellenberg & Kirwan Inc. PR.

Represented (legal): Holland & Knight.

Personnel:
Barakat Saleh, President & General Manager.
Len Gawrych, Vice President.
Chester Benjamin, Chief Engineer.
Eustus Brown, News Director.
Barbara Snell, Program Director.
Rafael Suarez, Business Manager.

Highest 30 Sec. Rate: $200.

City of License: Christiansted.

Public/Educational TV Stations

Personnel, facilities and other data as of October 1991.

Alabama

WBIQ
Birmingham
Ch. 10

Licensee: Alabama Educational Television Commission, 2112 11th Ave. S, Suite 400, Birmingham, AL 35256.

Studios: 2112 11th Ave. S, Suite 400, Birmingham, AL 35256; 1302 Upper Wetumpka Rd., Montgomery, AL 36107; Auburn University; University of Alabama; Birmingham & Huntsville Public Schools ETV Centers; Alabama A & M University.

Mailing Address: 2112 11th Ave. S, Suite 400, Birmingham, AL 35256.

Telephone: 205-328-8756.

Technical Facilities: Channel No. 10 (192-198 MHz). Authorized power: 316-kw visual, 31.6-kw aural. Antenna: 1325-ft. above av. terrain, 956-ft. above ground, 1963-ft. above sea level.

Latitude	33°	29'	19"
Longitude	86°	47'	58"

Transmitter: 1716 Valley View Dr., Birmingham.

Satellite Earth Stations: Collins, 10-meter C-band; Standard Communications, 5-meter Ku & C-band; Collins, Standard Communications receivers.

News Service: PBS.

Ownership: State of Alabama. Dr. John Mosley, Jacob Walker Jr., Bertha Roberts, Terri McLain, Thomas Jackson & Dr. Danetta Thornton, directors.

Began Operation: April 28, 1955.

Represented (legal): Hogan & Hartson.

Personnel:
Judy Stone, Executive Director.
Phyllis Paramore, Deputy Director, Chief Financial Officer & Business Manager.
James Foley, Broadcast Engineering Director.
Joe Terry, News Director.
Henry Bonner, Director of Programming.
Marion Sewell, Finance Director.
Mike McKenzie, Director of Public Information.
Trisha Reeder, Assistant Program Manager.
Price Broughton, Director of Fund Raising & Marketing.
Bob Corley, Promotion Director.

WIIQ
Demopolis
Ch. 41

Licensee: Alabama Educational Television Commission.

Studio: See WBIQ, Birmingham.

Telephone: 205-289-1927.

Technical Facilities: Channel No. 41 (632-638 MHz). Authorized power: 447-kw visual, 44.7-kw aural. Antenna: 1080-ft. above av. terrain, 997-ft. above ground, 1259-ft. above sea level.

Latitude	32°	22'	01"
Longitude	87°	52'	03"

Transmitter: 6.2-mi. NW of Linden, AL.

Ownership: State of Alabama.

Began Operation: September 13, 1970.

Represented (legal): Hogan & Hartson.

Personnel: See WBIQ, Birmingham.

WDIQ
Dozier
Ch. 2

Licensee: Alabama Educational Television Commission.

Studio: See WBIQ, Birmingham.

Telephone: 205-496-3631.

Technical Facilities: Channel No. 2 (54-60 MHz). Authorized power: 100-kw visual, 10-kw aural. Antenna: 695-ft. above av. terrain, 566-ft. above ground, 1052-ft. above sea level.

Latitude	31°	33'	16"
Longitude	86°	23'	32"

Transmitter: Mervillis Mill Rd.

Ownership: State of Alabama.

Began Operation: August 8, 1956.

Represented (legal): Hogan & Hartson.

Personnel: See WBIQ, Birmingham.

WFIQ
Florence
Ch. 36

Licensee: Alabama Educational Television Commission.

Studio: See WBIQ, Birmingham.

Telephone: 205-332-4422.

Technical Facilities: Channel No. 36 (602-608 MHz). Authorized power: 589-kw visual, 58.9-kw aural. Antenna: 760-ft. above av. terrain, 538-ft. above ground, 1476-ft. above sea level.

Latitude	34°	34'	48"
Longitude	87°	46'	28"

Transmitter: 1.8-mi. N of Jonesboro.

Ownership: State of Alabama.

Began Operation: August 9, 1967.

Represented (legal): Hogan & Hartson.

Personnel: See WBIQ, Birmingham.

WHIQ
Huntsville
Ch. 25

Licensee: Alabama Educational Television Commission.

Studio: See WBIQ, Birmingham.

Telephone: 205-536-8450.

Technical Facilities: Channel No. 25 (536-542 MHz). Authorized power: 631-kw visual, 126-kw aural. Antenna: 1173-ft. above av. terrain, 339-ft. above ground, 1962-ft. above sea level.

Latitude	34°	44'	16"
Longitude	86°	32'	02"

Holds CP for change to 1652-kw max. visual, 1161-ft. above av. terrain, 318-ft. above ground, 1942-ft. above sea level, lat. 34° 44' 14", long. 86° 31' 46". BPET-900108KE.

Transmitter: 706 Read Dr.

Ownership: State of Alabama.

Began Operation: November 15, 1965.

Represented (legal): Hogan & Hartson.

Personnel: See WBIQ, Birmingham.

WGIQ
Louisville
Ch. 43

Licensee: Alabama Educational Television Commission.

Studio: See WBIQ, Birmingham.

Telephone: 205-775-8846.

Technical Facilities: Channel No. 43 (644-650 MHz). Authorized power: 708-kw visual, 70.8-kw aural. Antenna: 940-ft. above av. terrain, 800-ft. above ground, 1400-ft. above sea level.

Latitude	31°	44'	00"
Longitude	85°	25'	46"

Holds CP for change to 4710-kw max. visual, 968-ft. above av. terrain, 781-ft. above ground, 1385-ft. above sea level, lat. 31° 43' 05", long. 85° 26' 03", transmitter to 2-mi. W of Texasville. BPET-910117KE.

Transmitter: 0.4-mi. W of Texasville, AL.

Ownership: State of Alabama.

Began Operation: September 9, 1968.

Represented (legal): Hogan & Hartson.

Personnel: See WBIQ, Birmingham.

WEIQ
Mobile
Ch. 42

Licensee: Alabama Educational Television Commission.

Studio: See WBIQ, Birmingham.

Telephone: 205-626-1387.

Technical Facilities: Channel No. 42 (638-644 MHz). Authorized power: 1170-kw visual, 117-kw aural. Antenna: 600-ft. above av. terrain, 543-ft. above ground, 702-ft. above sea level.

Latitude	30°	39'	33"
Longitude	87°	53'	33"

Transmitter: Near Spanish Fort, 0.6-mi. S of U.S. Hwy. 31.

Ownership: State of Alabama.

Began Operation: November 18, 1964.

Represented (legal): Hogan & Hartson.

Personnel: See WBIQ, Birmingham.

WAIQ
Montgomery
Ch. 26

Licensee: Alabama Educational Television Commission.

Studio: See WBIQ, Birmingham.

Telephone: 205-242-2785. **Fax:** 205-251-2192.

Technical Facilities: Channel No. 26 (542-548 MHz). Authorized power: 1410-kw max. visual, 141-kw aural. Antenna: 600-ft. above av. terrain, 787-ft. above ground, 527-ft. above sea level.

Latitude	32°	22'	52"
Longitude	86°	17'	30"

Transmitter: Patterson Field, 1300 Upper Wetumpka Rd., Montgomery.

Ownership: State of Alabama.

Began Operation: December 18, 1962.

Represented (legal): Hogan & Hartson.

Personnel: See WBIQ, Birmingham.

WCIQ
Mount Cheaha State Park
Ch. 7

Licensee: Alabama Educational Television Commission.

Studio: See WBIQ, Birmingham.

Telephone: 205-488-5422.

Technical Facilities: Channel No. 7 (174-180 MHz). Authorized power: 316-kw visual, 31.6-kw aural. Antenna: 2000-ft. above av. terrain, 574-ft. above ground, 2981-ft. above sea level.

Latitude	33°	29'	06"
Longitude	85°	48'	32"

Transmitter: Mount Cheaha, near Munford.

Ownership: State of Alabama.

Began Operation: January 7, 1955.

Personnel: See WBIQ, Birmingham.

Alaska

KAKM
Anchorage
Ch. 7

Licensee: Alaska Public Television Inc., 2677 Providence Dr., Anchorage, AK 99508.

Studio: 2677 Providence Dr., Anchorage, AK 99508.

Telephone: 907-563-7070.

Technical Facilities: Channel No. 7 (174-180 MHz). Authorized power: 163-kw visual, 15.63-kw aural. Antenna: 781-ft. above av. terrain, 773-ft. above ground, 889-ft. above sea level.

Latitude	61°	25'	22"
Longitude	149°	52'	20"

Transmitter: Mile 2, Mackinzie Rd.

Satellite Earth Station: Collins, 10-meter.

Ownership: Alaska Public Television Inc.

Began Operation: May 7, 1975.

Represented (legal): Dow, Lohnes & Albertson.

Personnel:
Patsy Parker, Business Manager.
Frank Mengel, Chief Engineer.
Dick Enders, Program Manager.
Gordon Bolar, Development Director.
James V. Alexander, Production Manager.

KYUK-TV
Bethel
Ch. 4

Licensee: Bethel Broadcasting Inc., Box 468, Bethel, AK 99559.

Studio: Box 468, Bethel, AK 99559.

Telephone: 907-543-3131.

Technical Facilities: Channel No. 4 (66-72 MHz). Authorized power: 4.6-kw visual, 1.16-kw aural. Antenna: 200-ft. above av. terrain, 255-ft. above ground, 280-ft. above sea level.

Latitude	60°	47'	33"
Longitude	161°	46'	22"

Transmitter: 640 Radio St.

Satellite Earth Station: Collins, 10-meter; Collins, Rockwell receivers.

AM Affiliate: KYUK, 5-kw, 580 kHz.

News Service: AP.

Ownership: Bethel Bcstg. Inc. Myron Nanney, pres.

Began Operation: September 14, 1972.

Represented (legal): Wilkinson, Barker, Knauer & Quinn.

Personnel:
Jerry Brigham, General Manager.
Brad Humelsine, Chief Engineer.
Kim McDonald, Program Director.
John McDonald, Production Manager.

KUAC-TV
Fairbanks
Ch. 9

Licensee: University of Alaska, KUAC, Fairbanks, AK 99775-1420.

Studio: U. of Alaska, Theatre Bldg., Fairbanks, AK 99775-1420.

Telephone: 907-474-7491.

Technical Facilities: Channel No. 9 (186-192 MHz). Authorized power: 46.8-kw visual, 8.33-kw aural. Antenna: 500-ft. above av. terrain, 151-ft. above ground, 1451-ft. above sea level.

Latitude	64°	54'	42"
Longitude	147°	46'	38"

Transmitter: Ridge approx. 1-mi. N of Farmers Loop Rd., 4.5-mi. from Fairbanks.

Satellite Earth Station: Andrew, 10-meter; Collins receivers.

FM Affiliate: KUAC-FM, 10.5-kw, 104.7 MHz (No. 284), 440-ft.

News Services: AP, APRN, NPR.

Ownership: University of Alaska.

Began Operation: December 22, 1971.

Represented (legal): Cohn & Marks.

Personnel:
Bruce Smith, General Manager.
Ann Thornsen, News Director.
Greg Ruff, Program Director.
Kate Pendleton, Promotion Director.
Tom McGrane, Engineering Director.
John Reisinger, Chief Engineer.
Adele Chase, Business Manager.
Carole Romberg, Marketing Director.
Sandra Stora, Development Director.

KTOO-TV
Juneau
Ch. 3

Licensee: Capital Community Bcstg. Inc., 224 4th St., Juneau, AK 99801.

Studio: 224 4th St., Juneau, AK 99801.

Telephone: 907-586-1670. **Fax:** 907-586-3612.

Technical Facilities: Channel No. 3 (60-66 MHz). Authorized power: 2.45-kw visual, 0.49-kw aural. Antenna: Minus 1016-ft. above av. terrain, 259-ft. above ground, 308-ft. above sea level.

Latitude	58°	18'	03.80"
Longitude	134°	25'	21.30"

Transmitter: Federal Bldg., 9th & Glacier Ave., Juneau.

Satellite Earth Station: Collins, 10-meter.

FM Affiliate: KTOO-FM, 2.4-kw, 104.3 MHz (No. 282).

News Service: AP.

Ownership: Capital Community Bcstg. Inc. Sioux Plummer, chairman.

Began Operation: October 1, 1978.

Represented (legal): Schwartz, Woods & Miller.

Personnel:
Sioux Plummer, Chairman.
Betsy Longenbaugh, Vice Chairman.
Bill Legere, Vice President.
Stephen F. Sorensen, Treasurer.
James Mahan, Production Manager.
Betsy Brenneman, Program Director.
Linda Walther, Promotion Director.
Lori Brotherton, Business Manager.

Arizona

KAET
Phoenix
Ch. 8

Licensee: Arizona Board of Regents, Arizona State University, Tempe, AZ 85287-1405.

Studio: Stauffer Communications Arts Bldg., Tempe, AZ 85281.

Telephone: 602-965-3506. **Fax:** 602-965-1000.

Technical Facilities: Channel No. 8 (180-186 MHz). Authorized power: 316-kw visual, 47.4-kw aural. Antenna: 1756-ft. above av. terrain, 308-ft. above ground, 2953-ft. above sea level.

Latitude	33°	20'	00"
Longitude	112°	03'	49"

Transmitter: South Mountain, 5-mi. S of Phoenix.

Multichannel TV Sound: Stereo & separate audio program.

Satellite Earth Stations: Collins, 10-meter; Simulsat, 5-meter; Collins, Microdyne receivers.

News Service: AP.

Ownership: Arizona Board of Regents for Arizona State U.

Began Operation: January 30, 1961.

Represented (legal): Schwartz, Woods & Miller.

Represented (engineering): Hammett & Edison Inc.

Personnel:
Charles R. Allen, General Manager.
Lee C. Frischknecht, Assistant General Manager.
Beth E. Vershure, Station Manager.
John Martinez, Operations Manager.
Michael A. Thomsen, Educational Telecommunications Manager.
John F. Wilson, Program Manager.
Ray G. Murdock, Business Manager.
Joseph J. Manning, Engineering Manager.
Kelly N. McCullough, Development Manager.
Barbara L. Maack, Creative Services Manager.

Michael K. Wong, News Director.
John F. Lang II, Marketing Manager.
Pam Stevenson, Production Manager.

KUAS-TV
Tucson
Ch. 27

Licensee: Arizona Board of Regents, Modern Languages Bldg., Room 225, U. of Arizona, Tucson, AZ 85721.

Studio: Modern Languages Bldg., Room 225, U. of Arizona, Tucson, AZ 85721.

Telephone: 602-621-7365. **Fax:** 602-621-9105.

Technical Facilities: Channel No. 27 (548-554 MHz). Authorized power: 30.2-kw max. visual, 3-kw max. aural. Antenna: 573-ft. above av. terrain, 30-ft. above ground, 3125-ft. above sea level.

Latitude	32°	12'	53"
Longitude	111°	00'	21"

Transmitter: Tumamoc Hill, Tucson.

Ownership: U. of Arizona. Dr. Henry Koffler, pres.

Began Operation: July 18, 1988.

Represented (legal): Dow, Lohnes & Albertson.

Personnel:
Donald Burgess, Station Manager.
Hector Gonzales, News Director.
Olivia Smith, Program Director.
Mike Serres, Promotion & Marketing Director.
Mark Wiruth, Business Manager.
Tom Boone, Chief Engineer.

KUAT-TV
Tucson
Ch. 6

Licensee: Arizona Board of Regents, Modern Languages Bldg., U. of Arizona, Tucson, AZ 85721.

Studio: Modern Languages Bldg., U. of AZ, Tucson, AZ 85721.

Telephone: 602-621-5828.

Technical Facilities: Channel No. 6 (82-88 MHz). Authorized power: 35.5-kw visual, 3.55-kw aural. Antenna: 3635-ft. above av. terrain, 192-ft. above ground, 8722-ft. above sea level.

Latitude	32°	24'	55"
Longitude	110°	42'	54"

Transmitter: Mount Bigelow, 18-mi. NE of Tucson.

Multichannel TV Sound: Stereo only.

Satellite Earth Station: Collins, 10-meter; Rockwell, Scientific-Atlanta receivers.

AM Affiliate: KUAT, 50-kw, 1550 kHz.

FM Affiliate: KUAT-FM, 12.5-kw, 90.5 MHz (No. 213), 3580-ft.

Ownership: U. of Arizona. Dr. Henry Koffler, pres.

Began Operation: March 8, 1959.

Represented (legal): Dow, Lohnes & Albertson.

Personnel:
Donald Burgess, General Manager.
Ronald Stewart, Director of Engineering.
Hector Gonzales, News Director.
Doris Groom, Development Manager.
Olivia Smith, Program Manager.
Fran Sherlock, Production Manager.
Mike Serres, Promotion & Marketing Director.
Mark Wiruth, Business Manager.

Arkansas

KETG
Arkadelphia
Ch. 9

Licensee: Arkansas ETV Commission, 350 S. Donaghey St., Box 1250, Conway, AR 72032.

Studio: See KETS, Little Rock.

Telephones: 501-682-2386; 501-450-1727. **Fax:** 501-682-4122.

Technical Facilities: Channel No. 9 (186-192 MHz). Authorized power: 316-kw visual, 31.6-kw aural. Antenna: 1066-ft. above av. terrain, 1110-ft. above ground, 1340-ft. above sea level.

Latitude	33°	54'	26"
Longitude	93°	06'	46"

Transmitter: 2-mi. SE of Gurdon, AR.

Satellite Earth Stations: In operation.

News Service: PBS.

Ownership: Arkansas ETV Commission. George Campbell, chmn.; Rochelle Betton, secy.; Susan Howarth, exec. dir.

Began Operation: October 2, 1976.

Personnel: See KETS, Little Rock.

KAFT
Fayetteville
Ch. 13

Licensee: Arkansas ETV Commission, 350 S. Donaghey St., Box 1250, Conway, AR 72032.

Studio: See KETS, Little Rock.

Telephones: 501-682-2386; 501-450-1727. **Fax:** 501-682-4122.

Technical Facilities: Channel No. 13 (210-216 MHz). Authorized power: 316-kw visual, 31.6-kw aural. Antenna: 1680-ft. above av. terrain, 1138-ft. above ground, 3449-ft. above sea level.

Latitude	35°	48'	53"
Longitude	94°	01'	41"

Transmitter: 5.7-mi. NE of Winslow.

Satellite Earth Stations: In operation.

News Service: PBS.

Ownership: Arkansas ETV Commission. George Campbell, chmn.; Rochelle Betton, secy.; Susan Howarth, exec. dir.

Began Operation: September 18, 1976.

Personnel: See KETS, Little Rock.

KTEJ
Jonesboro
Ch. 19

Licensee: Arkansas ETV Commission, 350 S. Donaghey St., Box 1250, Conway, AR 72032.

Studio: See KETS, Little Rock.

Telephones: 501-682-2386; 501-450-1727. **Fax:** 501-682-4122.

Technical Facilities: Channel No. 19 (500-506 MHz). Authorized power: 1232-kw max. visual, 123-kw max. aural. Antenna: 1020-ft. above av. terrain, 945-ft. above ground, 1345-ft. above sea level.

Latitude	35°	54'	14"
Longitude	90°	46'	14"

Transmitter: 1.6-mi. E of Bono, AR.

Satellite Earth Stations: In operation.

News Service: PBS.

Ownership: Arkansas ETV Commission. George Campbell, chmn.; Rochelle Betton, secy.; Susan Howarth, exec. dir.

Began Operation: May 1, 1976.

Personnel: See KETS, Little Rock.

KETS
Little Rock
Ch. 2

Licensee: Arkansas ETV Commission, 350 S. Donaghey St., Box 1250, Conway, AR 72032.

Studio: 350 S. Donaghey St., Conway, AR 72032.

Telephones: 501-682-2386; 501-450-1727. **Fax:** 501-682-4122.

Technical Facilities: Channel No. 2 (54-60 MHz). Authorized power: 100-kw visual, 10-kw aural. Antenna: 1781-ft. above av. terrain, 1775-ft. above ground, 2047-ft. above sea level.

Latitude	34°	28'	23"
Longitude	92°	12'	11"

Transmitter: U.S. Hwy. 65, 2-mi. N of Redfield, AR.

Satellite Earth Station: Collins, 10-meter; Collins receivers.

News Service: PBS.

Ownership: Arkansas ETV Commission. George Campbell, chmn.; Rochelle Betton, secy.

Began Operation: December 4, 1966.

Represented (legal): Dow, Lohnes & Albertson.

Personnel:
Susan Howarth, Executive Director.
Larry Foley, Associate Director.
John Cheek, Educational Director.
Gary Schultz, Director of Engineering.
Donna Smith, Business Manager.
Kathy Atkinson, Program Director.
Carole Adornetto, Production Director.

KEMV
Mountain View
Ch. 6

Licensee: Arkansas ETV Commission, 350 S. Donaghey St., Box 1250, Conway, AR 72032.

Studio: See KETS, Little Rock.

Telephones: 501-682-2386; 501-450-1727. **Fax:** 501-682-4122.

Technical Facilities: Channel No. 6 (82-88 MHz). Authorized power: 100-kw visual, 10-kw aural. Antenna: 1390-ft. above av. terrain, 995-ft. above ground, 2515-ft. above sea level.

Latitude	35°	48'	47"
Longitude	92°	17'	24"

Transmitter: 1.5-mi. NNE of Fox, AR.

Satellite Earth Stations: In operation.

News Service: PBS.

Ownership: Arkansas ETV Commission. George Campbell, chmn.; Rochelle Betton, secy.; Susan Howarth, exec. dir.

Began Operation: November 16, 1980.

Personnel: See KETS, Little Rock.

KLEP
Newark
Ch. 17

Licensee: Newark Public Schools, Hwy. 233, Newark, AR 72562.

Studio: Newark Public Schools, Hwy. 233, Newark, AR 72562.

Telephone: 501-799-8691.

Technical Facilities: Channel No. 17 (488-494 MHz). Authorized power: 14.9-kw max. visual, 1.49-kw max. aural. Antenna: 530-ft. above av. terrain, 455-ft. above ground, 848-ft. above sea level.

Latitude	35°	43'	25"
Longitude	91°	26'	40"

Transmitter: Hwy. 233, 1.5-mi. N of Newark.

Ownership: Newark Public Schools. Frankie Griffin, pres.; Bobby R. DePoyster, superintendent; T. W. Hall, Judy Barber, Ernie Pectol, Ron Abbott & Larry Langston, board members.

Began Operation: June 17, 1985.

Represented (engineering): E. Harold Munn Jr. & Associates Inc.

Personnel:
Fred Ahlborn, General Manager.

California

KRCB-TV
Cotati
Ch. 22

Licensee: Rural California Bcstg. Corp., 5850 Labath Ave., Rohnert Park, CA 94927.

Studio: 5850 Labath Ave., Rohnert Park, CA 94927.

Telephones: 707-585-8522; 415-883-2322.

Technical Facilities: Channel No. 22 (518-524 MHz). Authorized power: 68.2-kw max. visual, 6.82-kw max. aural. Antenna: 1928-ft. above av. terrain, 76-ft. above ground, 2520-ft. above sea level.

Latitude	38°	20'	54"
Longitude	122°	34'	37"

Transmitter: Sonoma Mountain Rd. 3.1-mi. WSW of Glen Ellen.

Satellite Earth Station: SatCom, 7-meter C-band; Scientific-Atlanta receivers.

Ownership: Rural California Broadcasting Corp. Marc Libarle, pres.; Gary Lester, v.p.; Fred Basseh, secy.; Mary Hermans, treas.

Began Operation: December 2, 1984.

Personnel:
Nancy Dobbs, General Manager.
Dawn Eisler-Smith, Program Manager.
John Thompson, Production Manager.
John Moorhead, Sales Manager.
Larry Stratton, Chief Engineer.
Karin Iwata, Membership Director.

KEET
Eureka
Ch. 13

Licensee: Redwood Empire Public TV Inc., Box 13, Eureka, CA 95502.

Studio: 7246 Humboldt Hill Rd., Eureka, CA 95501.

Telephone: 707-445-0813.

Technical Facilities: Channel No. 13 (210-216 MHz). Authorized power: 181.2-kw visual, 16.4-kw aural. Antenna: 1690-ft. above av. terrain, 300-ft. above ground, 2989-ft. above sea level.

Latitude	40°	43'	36"
Longitude	123°	58'	19"

Transmitter: Barry Ridge, 10.8-mi. SE of Eureka.

Multichannel TV Sound: Stereo only.

Satellite Earth Station: Collins, 10-meter C-band; Collins receivers.

Ownership: Redwood Empire Public TV Inc.

Began Operation: April 14, 1969.

Personnel:
St. Clair B. Adams, General Manager.
Karen Barnes, Assistant Manager & Programming Director.
Joel M. Householter, Director of Engineering.
Ken Erdman, Production Manager.
Tom Johnson, Promotion Director.
Monique Belanger, Business Manager.

KVPT
Fresno
Ch. 18

Licensee: Valley Public Television Inc., 1544 Van Ness Ave., Fresno, CA 93721.

Studio: 1544 Van Ness Ave., Fresno, CA 93721.

Telephone: 209-266-1800. **Fax:** 209-443-5433.

Technical Facilities: Channel No. 18 (494-500 MHz). Authorized power: 562-kw visual, 112-kw aural. Antenna: 2220-ft. above av. terrain, 245-ft. above ground, 3641-ft. above sea level.

Latitude	36°	44'	45"
Longitude	119°	16'	52"

Transmitter: Bear Mountain, 28-mi. E of Fresno.

Satellite Earth Station: Andrew, 10-meter C-band; Standard Communications receivers.

Ownership: Valley Public Television Inc. Mary Louise Vivier, chmn.

Began Operation: April 10, 1977.

Represented (legal): Fletcher, Heald & Hildreth.

Personnel:
Colin Dougherty, General Manager.
Virginia Mikula, Development Director.
John C. White, Program Director.
Rodger Hixon, Chief Engineer.
Joyce Weiss, Director of Finance.
Kathy M. Porter, Public Information Director.

KOCE-TV
Huntington Beach
Ch. 50

Licensee: Board of Trustees, Coast Community College, 1370 Adams Ave., Costa Mesa, CA 92626.

Studio: 15751 Gothard St., Box 2476, Huntington Beach, CA 92647.

Telephone: 714-895-5623. **Fax:** 714-895-0852.

Technical Facilities: Channel No. 50 (686-692 MHz). Authorized power: 5010-kw max. & 430-kw horizontal visual, 501-kw max. & 43-kw horizontal aural. Antenna: 1083-ft. above av. terrain, 250-ft. above ground, 1516-ft. above sea level.

Latitude	33°	58'	19"
Longitude	117°	56'	57"

Transmitter: 16200 Skyline Dr., La Habra Heights.

Satellite Earth Station: Andrew, 10-meter C-band; Standard Communications receivers.

Ownership: Coast Community College District.

Began Operation: November 20, 1972.

Represented (legal): Tierney & Swift.

Represented (engineering): Hammett & Edison Inc.

Personnel:
Dr. Paul Berger, President, Board of Trustees.
William A. Furniss, General Manager.
Robert C. Moffett, Station Manager.
Roberta Smith, Program Director.
Jude Schaefer, Promotion Director.
Rochelle McReynolds, Director, Major Gifts & Grants.
Donald J. Sinex, Chief Engineer.

KCET
Los Angeles
Ch. 28

Licensee: Community TV of Southern California, 4401 Sunset Blvd., Los Angeles, CA 90027.

Studio: 4401 Sunset Blvd., Los Angeles, CA 90027.

Telephone: 213-666-6500. **TWX:** 910-321-4396.

Technical Facilities: Channel No. 28 (554-560 MHz). Authorized power: 2450-kw max. & 148-kw horizontal visual, 240-kw max. & 14.8-kw horizontal aural. Antenna: Directional, 3040-ft. above av. terrain, 363-ft. above ground, 6022-ft. above sea level.

Latitude	34°	13'	26"
Longitude	118°	03'	44"

Transmitter: Mount Wilson.

Multichannel TV Sound: Stereo & separate audio program.

Satellite Earth Stations: Andrew, 10-meter C-band; Hughes, 5-meter C-band; Collins, Hughes & Rockwell receivers.

Ownership: Community TV of Southern California. Sheldon I. Ausman, chmn.; E. Eric Johnson, vice chmn.; J. Patrick Whaley, secy.; Keith Larson, treas.

Began Operation: September 28, 1964.

Represented (legal): Arent, Fox, Kintner, Plotkin & Kahn.

Represented (engineering): Hammett & Edison Inc.

Personnel:
William H. Kobin, President & Chief Executive Officer.
Donald Youpa, Executive Vice President.
Gary Ferrell, Senior Vice President, Finance & Chief Financial Officer.
Nancy Rishagen, Senior Vice President, Human Resources & Planning.
Glenn Schroeder, Senior Vice President & General Counsel.
Stephen Kulczycki, Senior Vice President & Station Manager.
David Crippens, Senior Vice President, Educational Enterprises.
Phylis Geller, Senior Vice President, National Productions.
William Landers, Vice President, Engineering & Operations.
Beatriz Olvera Stotzer, Vice President, Community Relations.
Barbara Goen, Vice President, Public Information.
Phil Aaland, Director of Technical Operations.
Susan Dutton, Director of Development.
Jim Kennedy, News Director.
Jacqueline Kain, Director of Broadcasting.

KLCS
Los Angeles
Ch. 58

Grantee: Los Angeles Unified School District, Box 3307, Los Angeles, CA 90051.

Studio: 1061 W. Temple St., Los Angeles, CA 90012.

Telephone: 213-625-6958.

Technical Facilities: Channel No. 58 (734-740 MHz). Authorized power: 1910-kw max. & 550-kw horizontal visual, 110-kw horizontal aural. Antenna: 2870-ft. above av. terrain, 180-ft. above ground, 5836-ft. above sea level.

Latitude	34°	13'	26"
Longitude	118°	03'	45"

Transmitter: Mount Wilson.

Satellite Earth Stations: In operation; Scientific-Atlanta receivers.

Ownership: Los Angeles City Board of Education.

Began Operation: November 5, 1973.

Represented (legal): Cohn & Marks.

Personnel:
Patricia Prescott Marshall, General Manager.
Pelham Henry, Special Assistant to General Manager.
John Russell, Chief Engineer.
Sabrina Fair Thomas, Program Director.
Mary Francisco, Business Manager.
Lowell Thomas, Marketing Director.
Hector Viera, Outreach Director.
Bikki Lester, Outreach Director.

KIXE-TV
Redding
Ch. 9

Licensee: Northern California Educational TV Assn. Inc., 603 N. Market St., Redding, CA 96003.

Studio: 603 N. Market St., Redding, CA 96003.

Mailing Address: Box 9, Redding, CA 96099.

Telephone: 916-243-5493. **Fax:** 916-243-7443.

Technical Facilities: Channel No. 9 (186-192 MHz). Authorized power: 115-kw visual, 12-kw aural. Antenna: 3590-ft. above av. terrain, 99-ft. above ground, 6308-ft. above sea level.

Latitude	40°	36'	09"
Longitude	122°	39'	01"

Transmitter: Shasta-Bally.

Satellite Earth Station: Andrew, 10-meter C-band; Scientific-Atlanta & Standard Communications receivers.

Ownership: Northern California Educational TV Assn. Inc. Barbara McIver, chmn. & pres.; Demetra Kristensen, chief financial officer.

Began Operation: October 5, 1964.

Represented (legal): Schwartz, Woods & Miller.

Personnel:
Jim Flood, General Manager.
Myron Tisdel, Program Director.
Milton Greaves, Producer.
Kathy Coulter, Promotion Director.
Linda Smith, Business Manager.
Brantley Hunter, Station Engineer.

KVIE
Sacramento-Stockton
Ch. 6

Licensee: KVIE Inc., Box 6, Sacramento, CA 95812-0006.

Studio: 2595 Capitol Oaks Dr., Sacramento, CA 95833.

Mailing Address: Box 6, Sacramento, CA 95812-0006.

Telephone: 916-929-5843. **Fax:** 916-929-7215.

Technical Facilities: Channel No. 6 (82-88 MHz). Authorized power: 100-kw visual, 10-kw aural. Antenna: Circularly polarized, 1861-ft. above av. terrain, 1869-ft. above ground, 1871-ft. above sea level.

Latitude	38°	16'	18"
Longitude	121°	30'	18"

Transmitter: 1400 Twin Cities Rd., Walnut Grove, CA.

Multichannel TV Sound: Stereo & separate audio program.

Satellite Earth Station: Superior, 4.5-meter C-band; Standard Agile Omni receivers.

News Service: PBS.

Ownership: KVIE Inc.

Began Operation: February 23, 1959.

Represented (legal): Dow, Lohnes & Albertson.

Personnel:
John Hershberger, President & General Manager.
Sandee Harden, Station Manager.
Michael Wall, Chief Engineer.
Jan Tilmon, Vice President, Programming & Technical Services.
Susan Prince, Program Director.

KVCR-TV
San Bernardino
Ch. 24

Licensee: San Bernardino Community College District, 441 W. 8th St., San Bernardino, CA 92410.

Studio: 701 S. Mount Vernon Ave., San Bernardino, CA 92410.

Telephone: 714-888-6511.

Technical Facilities: Channel No. 24 (530-536 MHz). Authorized power: 1318-kw max. & 991-kw horizontal visual, 131.8-kw max. & 99.1-kw horizontal aural. Antenna: 1641-ft. above av. terrain, 213-ft. above ground, 3166-ft. above sea level.

Latitude	33°	57'	57"
Longitude	117°	17'	05"

Transmitter: Approx. 1.5-mi. NE of Box Springs.

Satellite Earth Station: Collins, 10-meter; Collins receivers.

FM Affiliate: KVCR, 24.5-kw, 91.9 MHz (No. 220), 120-ft.

News Services: PBS, UPI.

Ownership: San Bernardino Community College District. Allen Gresham, chmn.; Stuart M. Bundy, chancellor.

Began Operation: September 11, 1962.

Represented (legal): Tierney & Swift.

Personnel:
Thomas Little, General Manager.
Lew Warren, Station Manager.
Patty Littlejohn, Community Service Director.
Don Leiffer, Publicity Director.
Al Gondos, Production Manager.
Dave Hinman, Development Director.
Thomas Guptill, Chief Engineer.

KPBS
San Diego
Ch. 15

Licensee: Board of Trustees, The California State University for San Diego State University.

Studio: San Diego State University, San Diego, CA 92182.

Mailing Address: 5164 College Ave., San Diego, CA 92182.

Telephones: 619-594-1515; 619-265-6489. **Fax:** 619-265-6417.

Technical Facilities: Channel No. 15 (476-482 MHz). Authorized power: 3020-kw max. visual, 302-kw max. aural. Antenna: 2010-ft. above av. terrain, 224-ft. above ground, 2791-ft. above sea level.

Latitude	32°	41'	47"
Longitude	116°	56'	07"

Transmitter: Mount San Miguel, 13-mi. E of San Diego.

Multichannel TV Sound: Stereo & separate audio program.

Satellite Earth Stations: Andrew, 10-meter C-band; Anixter-Mark, 5-meter C-band; Comtech, 3.8-meter Ku-band; Collins, Scientific-Atlanta & Standard Communications receivers.

FM Affiliate: KPBS-FM, 1.75-kw, 89.5 MHz (No. 208), 1902-ft.

News Service: AP.

Ownership: The California State University for San Diego State U.

Began Operation: June 25, 1967.

Represented (legal): Bryan, Cave, McPheeters & McRoberts.

Personnel:
Paul J. Steen, General Manager.
Donald R. Martin, Telecommunications Manager.
Gloria Penner Snyder, Director of Television Program Production.
Horst Bruenjes, Administration Manager.
John B. Folsom, Engineering Manager.
William Haught, Chief Engineer.
Patricia Finn, Promotion Director.
Judith Lemoncelli, Corporate Development Director.
Doug Myrland, Marketing & Communications Manager.

KMTP-TV
San Francisco
Ch. 32

Grantee: Minority Television Project, 71 Stevenson St., Suite 1900, San Francisco, CA 94105.

Studio: 71 Stevenson St., San Francisco, CA 94105.

Telephone: 415-882-5566. **Fax:** 415-495-5123.

Technical Facilities: Channel No. 32 (578-584 MHz). Authorized power: 1333-kw visual, 132-kw aural. Antenna: 1670-ft. above av. terrain, 980-ft. above ground, 1810-ft. above sea level.

Latitude	37°	45'	20"
Longitude	122°	27'	05"

Transmitter: Mount Sutro.

Ownership: Minority Television Project.

Began Operation: August 31, 1991.

Personnel:
Otis McGee Jr., President & General Manager.
Will Washington, Chief Engineer.
Bonnie Asano, Secretary.
Adam Powell III, Program Director.

KQED
San Francisco
Ch. 9

Licensee: KQED Inc., 500 8th St., San Francisco, CA 94103.

Studio: 500 8th St., San Francisco, CA 94103.

Telephone: 415-864-2000. **Fax:** 415-553-2380.

Technical Facilities: Channel No. 9 (186-192 MHz). Authorized power: 316-kw visual, 63.2-kw aural. Antenna: 1670-ft. above av. terrain, 980-ft. above ground, 1810-ft. above sea level.

Latitude	37°	45'	20"
Longitude	122°	27'	05"

Transmitter: Mount Sutro, San Francisco.

Multichannel TV Sound: Stereo & separate audio program.

Satellite Earth Station: Collins, 10-meter C-band; Collins, Scientific-Atlanta receivers.

FM Affiliate: KQED-FM, 110-kw, 88.5 MHz (No. 203), 1270-ft.

News Service: AP.

Ownership: KQED Inc. Walter K. Morris, chmn.; Robert L. Green, vice-chmn.; Josefina C. Baltodano, secy.

Began Operation: April 2, 1954.

Represented (legal): Dow, Lohnes & Albertson.

Personnel:
Anthony S. Tiano, President & General Manager.
Eugene S. Zastrow, Executive Vice President & Director of Engineering.
Robert A. Johnston Jr., Chief Financial Officer.
David Hosley, Vice President & TV Station Manager.
Marjorie Poore, Vice President, National Productions.
Kevin Harris, Program Director.
Michael Schwarz, Director, Current Affairs.
Milton Chen, Director, Instructional Television Services.
Susan McCormick, Publisher, San Francisco Focus Magazine.

KTEH
San Jose
Ch. 54

Licensee: KTEH-TV Foundation, 100 Skyport Dr., San Jose, CA 95115.

Studio: 100 Skyport Dr., San Jose, CA 95115.

Telephone: 408-998-5554.

Technical Facilities: Channel No. 54 (710-716 MHz). Authorized power: 661-kw max. visual, 132-kw max. aural. Antenna: 1922-ft. above av. terrain, 137-ft. above ground, 2707-ft. above sea level.

Latitude	37°	29'	07"
Longitude	121°	51'	57"

Transmitter: Monument Peak, 10-mi. N of San Jose.

Ownership: KTEH-TV Foundation. Emery H. Rogers, chmn.; Richard P. Napoli, vice chmn.; Thomas E. Fanella, pres.; Pete Whitman, secy.

Began Operation: October 19, 1964.

Represented (legal): Schwartz, Woods & Miller.

Personnel:
Thomas Fanella, President & General Manager.
Kay Ingram, Broadcasting Director.
Frank Foge, Chief Engineer.
Nancy Baldacci, Traffic Specialist.
Karen Roberts, Program Manager.
Cheryl Walter, Finance Manager.

KCSM-TV
San Mateo-San Francisco
Ch. 60

Licensee: San Mateo County Community College District, 1700 W. Hillsdale Blvd., San Mateo, CA 94402.

Studio: 1700 W. Hillsdale Blvd., San Mateo, CA 94402.

Telephones: 415-574-6202; 415-574-6586.

Technical Facilities: Channel No. 60 (746-752 MHz). Authorized power: 1550-kw visual, 155-kw aural. Antenna: 1210-ft. above av. terrain, 181-ft. above ground, 752-ft. above sea level.

Latitude	37°	41'	07"
Longitude	122°	26'	01"

Transmitter: Mount San Bruno, San Francisco.

FM Affiliate: KCSM, 14-kw, 91.1 MHz (No. 216), 330-ft.

News Service: AP.

Ownership: San Mateo County Community College District. Glenn P. Smith, chancellor; Dr. Lois Callahan, pres.

Began Operation: October 12, 1964.

Represented (legal): Tierney & Swift.

Represented (engineering): Hammett & Edison Inc.

Personnel:
Richard Zanardi, General Manager.

Julie Jacob, Program Director.
Francis J. Morgan, Chief Engineer.
Nedra Moore, Traffic Director.
Jim Threlkeld, Production Manager.
Claire Mack, Community Affairs.

KFTL
Stockton
Ch. 64

Licensee: Family Stations Inc., 403 McCormick St., San Leandro, CA 94577.

Studios: 403 McCormick St., San Leandro, CA 94577; 3108 Fulton Ave., Sacramento, CA 95821.

Telephone: 209-943-6464; 415-632-5385. **Fax:** 415-632-8943.

Technical Facilities: Channel No. 64 (770-776 MHz). Authorized power: 1950-kw max. visual, 195-kw max. aural. Antenna: 2982-ft. above av. terrain, 114-ft. above ground, 3664-ft. above sea level.

Latitude	37°	53'	35"
Longitude	121°	53'	58"

Transmitter: 9-mi. SE of Concord on N peak of Mount Diablo.

Multichannel TV Sound: Stereo & separate audio program.

Satellite Earth Station: Paraclipse, 3.5-meter Ku & C-band; DX Antenna receivers.

AM Affiliate: KEBR, 1210 kHz.

FM Affiliate: KEAR, 80-kw, 106.9 MHz.

Ownership: Family Stations Inc.

Began Operation: November 12, 1987.

Represented (legal): Dow, Lohnes & Albertson.

Represented (engineering): Robert A. Jones.

Personnel:
Matt Tuter, General Manager.
Paul Strieby, Chief Engineer.
Richard Ylm, Business Manager.
Betina Montez, Promotion Director.

KNXT,
Visalia
Ch. 49

Licensee: Diocese of Fresno Education Corp., 1550 N. Fresno St., Fresno, CA 93703.

Studios: 1550 N. Fresno St., Fresno, CA 93703; 520 N. Church St., Visalia, CA 93291.

Telephone: 209-488-7440. **Fax:** 209-488-7444.

Technical Facilities: Channel No. 49 (680-686 MHz). Authorized power: 2150-kw max. visual, 215-kw max. aural. Antenna: 2738-ft. above av. terrain, 170-ft. above ground, 5886-ft. above sea level.

Latitude	36°	17'	14"
Longitude	118°	50'	17"

Transmitter: Section 9, R28E, T18S, Visalia.

Satellite Earth Stations: Comtech, 5-meter; Prodelin, 4-meter; Comtech, 3.6-meter; M/A-Com, Microdyne receivers.

News Service: CNN Headline News.

Ownership: Diocese of Fresno Education Corp. Joseph J. Madera, pres.; J. Wayne Hayes, v.p.; John Esquivel, secy.-treas.

Began Operation: November 2, 1986.

Represented (legal): Reed, Smith, Shaw & McClay.

Represented (engineering): Serge Bergen.

Personnel:
Marvin G. Harrison, General Manager.
Rosa Maria Gendron, Traffic Director.
Michael Jordan, Program Director.
Betty Gerardin, Special Events Coordinator.

KCAH
Watsonville
Ch. 25

Licensee: California Community TV Network, Box 1541, Salinas, CA 93902.

Studio: 843 S. Main St., Salinas, CA 93901.

Mailing Address: 4345 Telegraph Ave., Oakland, CA 94609.

Telephones: 415-601-0171; 408-754-1540.

Technical Facilities: Channel No. 25 (536-542 MHz). Authorized power: 52.8-kw max. visual. Antenna: 2198-ft. above av. terrain, 98-ft. above ground, 3176-ft. above sea level.

Latitude	36°	45'	22"
Longitude	121°	30'	05"

Transmitter: Fremont Peak, Gabilan Range, 9-mi. NE of Salinas.

Ownership: California Community Television Network. Gary Delgado, pres.; Arlene Kimata, secy.; Gary Kitahata, treas.

Began Operation: November 19, 1989.

Represented (legal): M. Fred Friedman.

Represented (engineering): Broadcast Technical Services.

Personnel:
Arlene Kimata, General Manager.
Emma Torres, Program Director.

Colorado

KBDI-TV
Broomfield
Ch. 12

Licensee: Front Range Educational Media Corp., Box 1740, Denver, CO 80201.

Studio: 2246 Federal Blvd., Denver, CO 80211.

Telephone: 303-458-1200. **Fax:** 303-458-6634.

Technical Facilities: Channel No. 12 (204-210 MHz). Authorized power: 229-kw visual, 22.9-kw aural. Antenna: 2420-ft. above av. terrain, 66-ft. above ground, 11496-ft. above sea level.

Latitude	39°	40'	55"
Longitude	105°	29'	49"

Requests CP for change to 316-kw visual, 1234-ft. above av. terrain, 663-ft. above ground, 7664-ft. above sea level, lat. 39° 43' 54", long. 105° 14' 10", transmitter adjacent to 950 N. Lookout Mountain Rd., Golden. BPET-900302KE.

Transmitter: Squaw Mountain, 4-mi. S of Idaho Springs.

Satellite Earth Station: Prodelin, 4.5-meter C-band; M/A-Com, Scientific-Atlanta receivers.

Ownership: Front Range Educational Media Corp. Sheila Davaney, pres.; Francisco Rios, secy.

Began Operation: February 22, 1980.

Represented (legal): Mintz, Levin, Cohn, Ferris, Glovsky & Popeo.

Personnel:
Ted Krichels, General Manager.
Steve Austin, Director of Engineering & Operations.
Avon Killian, Program Manager.
Diane Markrow, Program Director.
Christie Holtz, Marketing Director.

KRMA-TV
Denver
Ch. 6

Licensee: Council for Public Television, Channel 6 Inc., 1261 Glenarm Place, Denver, CO 80204-9972.

Studio: 1261 Glenarm Place, Denver, CO 80204-9972.

Telephone: 303-892-6666. **Fax:** 303-825-5844.

Technical Facilities: Channel No. 6 (82-88 MHz). Authorized power: 100-kw visual, 32.7-kw aural. Antenna: 880-ft. above av. terrain, 210-ft. above ground, 7676-ft. above sea level.

Latitude	39°	43'	47"
Longitude	105°	14'	59"

Holds CP for change to 37.2-kw visual, 5.6-kw aural, 1230-ft. above av. terrain, 463-ft. above ground, 7982-ft. above sea level; lat. 39° 43' 48", long. 105° 15' 00", transmitter to Colorow Rd., 2.5-mi. SW of Golden. BPET-900116KF.

Transmitter: 2.5-mi. SW of center of Golden on Lookout Mountain.

Multichannel TV Sound: Stereo & separate audio program.

Satellite Earth Stations: Andrew, 10-meter C-band; Comsert, 1.5-meter Ku-band; Collins, General Instrument, Scientific-Atlanta receivers.

Ownership: Denver Council for Public TV, Channel 6 Inc. Carle Stenmark, chmn.; Thomas Gibson, vice chmn.; Suzie Robinson, secy.; Kenneth Doyle, treas.

Began Operation: January 30, 1956.

Represented (legal): Dow, Lohnes & Albertson.

Represented (engineering): Kessler & Gehman Associates Inc.

Personnel:
Donald D. Johnson, President & General Manager.
James Morgese, Station Manager.
Trudy Fowler, Director of Development & Marketing.
Ronald K. Salak, Director of Programming & Production.
Keith E. Swanson, Director of Administration & Finance.
Michael C. Halpin, Director of Operations.
Don Kinney, Senior Producer, Public Affairs.
Scott F. Scheel, Director of Engineering.
Bill Thorn, Promotion Director.
Donna R. Sanford, Assistant Program Manager.

KWBI-TV
Denver
Ch. 41

Licensee: Colorado Christian University, 16075 W. Belleview Ave., Morrison, CO 80465-9698.

Studio: 16075 W. Belleview Ave., Morrison, CO 80465-9698.

Telephone: 303-697-5924. **Fax:** 303-697-5944.

Technical Facilities: Channel No. 41 (632-638 MHz). Authorized power: 741-kw max. visual, 74.1-kw max. aural. Antenna: 1153-ft. above av. terrain, 45-ft. above ground, 8010-ft. above sea level.

Latitude	39°	35'	59"
Longitude	105°	12'	35"

Transmitter: 0.6-mi. E of Turkey Creek Canyon Rd., near Indian Hills.

Satellite Earth Stations: Paraclipse, 3-meter C-band; 3-meter C-band; Echosphere receivers.

FM Affiliate: KWBI, 91.1 MHz, 100 kw, 1184-ft.

Ownership: Colorado Christian U. Gerald Stafford, chmn.; Dr. Kenel J. Touryan, vice chmn.; Keith Williams, secy.; Roland Hieb, treas.

Began Operation: August 20, 1988.

Represented (legal): Pepper & Corazzini.

Represented (engineering): Vir James, P.C., Broadcast Engineering.

Personnel:
Michael K. Brinks, General Manager.
Al Stewart, Chief Engineer.
Shelly Frohs, Program & Promotion Director.

KTSC
Pueblo-Colorado Springs
Ch. 8

Licensee: University of Southern Colorado, Pueblo, CO 81001.

Studio: 2200 Bonforte Blvd., Pueblo, CO 81001-4901.

Telephone: 303-543-8800.

Technical Facilities: Channel No. 8 (180-186 MHz). Authorized power: 316-kw visual, 63.1-kw aural. Antenna: 1224-ft. above av. terrain, 977-ft. above ground, 6195-ft. above sea level.

Latitude	38°	22'	24"
Longitude	104°	33'	27"

Holds CP for change to 233-kw visual, 2387-ft. above av. terrain, 315-ft. above ground, 9725-ft. above sea level, lat. 38° 44' 41.00", long. 104° 51' 37.50", transmitter to SW of Colorado Springs, atop Cheyenne Mountain. BPET-900122KE.

Transmitter: Baculite Mesa, 8-mi. NE of Pueblo.

Satellite Earth Station: Collins, 10-meter; Rockwell receivers.

Ownership: University of Southern Colorado.

Began Operation: February 3, 1971.

Personnel:
Gregory B. Sinn, General Manager.
Tom Aube, Chief Engineer.
Joni Hilvitz, Development Specialist.
Sean Patrick Anglum, Promotion Director.
Ron Weekes, Production Supervisor.
Charles Barker, Traffic Manager.

Connecticut

WEDW
Bridgeport
Ch. 49

Licensee: Connecticut Educational Telecommunications Corp., 240 New Britain Ave., Hartford, CT 06106.

Studio: 250 Harbor Dr., Stamford, CT 06902.

Telephone: 203-965-6080. **Fax:** 203-353-9086.

Technical Facilities: Channel No. 49 (680-686 MHz). Authorized power: 1950-kw max. visual. Antenna: 730-ft. above av. terrain, 476-ft. above ground, 1007-ft. above sea level.

Latitude	41°	16'	43"
Longitude	73°	11'	08"

Transmitter: Booth Hill, 6.9-mi. N of Bridgeport center.

Satellite Earth Stations: In operation; Scientific-Atlanta receivers.

News Service: AP.

Ownership: Connecticut Public Broadcasting Inc. Edgar Beckham, chmn., Noreen McGill, chief financial officer.

Began Operation: December 17, 1967.

Represented (legal): Dow, Lohnes & Albertson.

Represented (engineering): Harold Dorschug.

Personnel:
Jerry Franklin, President & Chief Executive Officer.
Candace Baker, General Manager.
Don Lamy, Chief Engineer.
Martha Nold, Director of Public Information.

WEDH
Hartford
Ch. 24

Licensee: Connecticut Educational Telecommunications Corp., 240 New Britain Ave., Hartford, CT 06126-0240.

Studio: 240 New Britain Ave., Hartford, CT 06106.

Telephone: 203-278-5310.

Technical Facilities: Channel No. 24 (530-536 MHz). Authorized power: 817-kw max. & 685-kw horizontal visual, 83-kw max. & 69.2-kw horizontal aural. Antenna: 855-ft. above av. terrain, 455-ft. above ground, 1158-ft. above sea level.

Latitude	41°	46'	27"
Longitude	72°	48'	20"

Transmitter: Deercliff Rd., Avon, CT.

Multichannel TV Sound: Stereo only.

Satellite Earth Stations: Transmit/receive Collins, 10-meter C-band; Collins, 4.5-meter C-band; Collins, Standard Communications receivers.

Ownership: Connecticut Public Broadcasting Inc. Edgar Beckham, chmn.

Began Operation: October 1, 1962.

Represented (legal): Schwartz, Woods & Miller.

Personnel:
Jerry Franklin, President & Chief Executive Officer.
Michael Watt, Senior Vice President Promotion & Membership.
Donna Collins, Vice President, Sales & Marketing.
Larry Rifkin, Vice President, Programming.
Noreen McGill, Chief Financial Officer.
Sharon Blair, Director of Program Development.
Colin Kelleher, Director of Broadcasting & Engineering.
John W. Kean, Manager, Technical Planning.
Joe Zareski, Chief Engineer.
Bob Douglas, News Director.

WEDY
New Haven
Ch. 65

Licensee: Connecticut Educational Telecommunications Corp., 240 New Britain Ave., Hartford, CT 06126-0240.

Studio: See WEDH, Hartford.

Technical Facilities: Channel No. 65 (776-782 MHz). Authorized power: 7.87-kw max. & 4.47-kw horizontal visual, 0.89-kw max. & 0.50-kw horizontal aural. Antenna: 270-ft. above av. terrain, 95-ft. above ground, 340-ft. above sea level.

Latitude	41°	19'	42"
Longitude	72°	54'	25"

Transmitter: East Rock Park, New Haven.

Satellite Earth Stations: Transmit/receive Collins, 10-meter C-band; Collins, 4.5-meter C-band; Collins, Standard Communications receivers.

Ownership: Connecticut Public Broadcasting Inc. Edgar Beckham, chmn.

Began Operation: December 1, 1974.

Personnel: See WEDH, Hartford.

WEDN
Norwich
Ch. 53

Licensee: Connecticut Educational Telecommunications Corp., 240 New Britain Ave., Hartford, CT 06126-0240.

Studio: See WEDH, Hartford.

Technical Facilities: Channel No. 53 (704-710 MHz). Authorized power: 801.6-kw max. & 737.86-kw horizontal visual, 80.16-kw max. & 73.78-kw horizontal aural. Antenna: 680-ft. above av. terrain, 460-ft. above ground, 995-ft. above sea level.

Latitude	41°	31'	11"
Longitude	72°	10'	04"

Transmitter: 3.2-mi. S of Fitchville, CT.

Satellite Earth Stations: Transmit/receive Collins, 10-meter; Collins, 4.5-meter; Collins, Standard Communications receivers.

Ownership: Connecticut Public Broadcasting Inc. Edgar Beckham, chmn.

Began Operation: March 5, 1967.

Personnel: See WEDH, Hartford.

Delaware

WDPB
Seaford
Ch. 64

Licensee: WHYY Inc., 625 Orange St., Wilmington, DE 19805.

Studio: See WHYY-TV, Wilmington.

Telephone: 302-888-1200.

Technical Facilities: Channel No. 64 (770-776 MHz). Authorized power: 191-kw max. visual, 19.1-kw max. aural. Antenna: 650-ft. above av. terrain, 657-ft. above ground, 666-ft. above sea level.

Latitude	38°	39'	15"
Longitude	75°	36'	42"

Transmitter: 6.9-mi. N of Laurel Airport on Virginia Ave., Seaford.

Ownership: WHYY Inc. William E. Learnard, chmn.; Frederick Breitenfeld Jr., pres.; A. Addison Roberts, treas.; Vivian W. Piasecki, secy.

Began Operation: December 4, 1981. Assignment of license from Delaware Citizens Committee to WHYY Inc. granted February 28, 1986.

Represented (legal): Schwartz, Woods & Miller.

Personnel:
Ray Fantini, Engineer.
See WHYY-TV, Wilmington, DE.

WHYY-TV
Wilmington
Ch. 12

Licensee: WHYY Inc., 150 N. 6th St., Philadelphia, PA 19106.

Studios: 7th & Orange Sts., Wilmington, DE 19801; 150 N. 6th St., Philadelphia, PA 19106.

Telephones: 215-351-1200; 302-575-1515. **Fax:** 215-351-0398.

Technical Facilities: Channel No. 12 (204-210 MHz). Authorized power: 309-kw visual, 30.9-kw aural. Antenna: 960-ft. above av. terrain, 1022-ft. above ground, 1369-ft. above sea level.

Latitude	40°	02'	30"
Longitude	75°	14'	24"

Transmitter: Roxborough Antenna Farm, Domino Lane & Umbria Ave., Philadelphia, PA.

Multichannel TV Sound: Stereo only.

Satellite Earth Stations: ChannelMaster, 4-meter C-band; Collins, 10-meter Ku & C-band; ChannelMaster, Standard Communications receivers.

FM Affiliate: WHYY-FM, 13.5-kw, 90.9 MHz (No. 215), 1131-ft.

News Service: AP.

Ownership: WHYY Inc. William E. Learnard, chmn.; Frederick Breitenfeld Jr., pres.; A. Addison Roberts, treas.; Vivian W. Piasecki, secy.

Began Operation: September 12, 1963.

Represented (legal): Schwartz, Woods & Miller.

Personnel:
Frederick Breitenfeld Jr., President.
Robert C. Altman, Vice President, Marketing & Development.
William Osborne, Vice President, Community Development.
Nessa Forman, Vice President, Communications.
Robert Prindible, Vice President, Finance.
David A. Othmer, Vice President & Television Station Manager.
William Weber, Vice President, Engineering & Technical Operations.
Harold M. Parsons Jr., Manager of Operations.
Arthur Ellis, Associate Director, Public Information.
John C. Doran, Chief Engineer.
Nancy Karibjanian, News Director.
Michael Quattrone, Program Director.
Susan Greatorex, Director of Marketing.
Pat Meller, Controller.
Kathy Gilmore, Media Services.

District of Columbia

WETA-TV
Washington
Ch. 26

Licensee: Greater Washington Educational Telecommunications Assn., Box 2626, Washington, DC 20013.

Studio: 3620 27th St. S, Arlington, VA 22206.

Telephone: 703-998-2600. **Fax:** 703-824-8343.

Technical Facilities: Channel No. 26 (542-548 MHz). Authorized power: 2250-kw max. visual & 1618-kw horizontal visual, 225-kw max. aural & 162-kw horizontal aural. Antenna: 770-ft. above av. terrain, 809-ft. above ground, 1049-ft. above sea level.

Latitude	38°	57'	49.40"
Longitude	77°	06'	18.20"

Transmitter: 5204 River Rd., Bethesda, MD.

Multichannel TV Sound: Stereo & separate audio program.

Satellite Earth Station: Vertex, 4.57-meter Ku-band; DX Engineering receivers.

FM Affiliate: WETA-FM, 75-kw, 90.9 MHz (No. 215), 610-ft.

News Services: Reuters, UPI.

Ownership: Greater Washington Educational Telecommunications Assn., a non-profit corporation composed of trustees representing public, educational & cultural institutions in the Washington, DC, Maryland & Virginia metropolitan area. David O. Maxwell, chmn.

Began Operation: October 2, 1961.

Represented (legal): Ginsburg, Feldman & Bress, Chartered.

Represented (engineering): Cohen, Dippell & Everist, P.C.

Personnel:
Sharon Rockefeller, President & General Manager.
Neil Mahrer, Executive Vice President & Chief Operating Officer.
Sally Wells, Senior Vice President, Development.
M. Lynwood Helges Jr., Senior Vice President, Operations & Engineering.
Richard Hutton, Senior Vice President, Programming & Production.
Victoria Devlin, Senior Vice President, Development & Marketing.
John Degenhard, Vice President, Finance & Administration.
Elizabeth Campbell, Vice President, Community Affairs.
Susan Richmond, Vice President, Membership.
Tammy Robinson, Vice President, Cultural Affairs.
Ricki Greene, Vice President, News & Public Affairs.
Ann Pincus, Vice President, Communications.
Nancy Farrow, Director, Human Resources.
Jonathan Wells, Corporate Marketing Director.
Richard Richter, Executive Producer, News & Public Affairs.
Noel Gunther, General Counsel.
Mary Schultz, Director, National Communications.

WHMM
Washington
Ch. 32

Licensee: Howard University, 2222 4th St. NW, Washington, DC 20059.

Studio: 2222 4th St. NW, Washington, DC 20059.

Telephone: 202-806-3200. **Fax:** 202-806-3300.

Technical Facilities: Channel No. 32 (578-584 MHz). Authorized power: 5000-kw max. & 1580-kw horizontal visual, 500-kw max. & 158-kw horizontal aural. Antenna: 700-ft. above av. terrain, 809-ft. above ground, 1049-ft. above sea level.

Latitude	38°	57'	49"
Longitude	77°	06'	18"

Transmitter: 5204 River Rd., Bethesda, MD.

Satellite Earth Stations: Scientific-Atlanta, 10-meter C-band; Paraclipse, 3-meter C-band; Scientific-Atlanta, Drake receivers.

Ownership: Howard University. John Jacobs, chmn.; Harry Garber, vice chmn.; Dr. James Edward Cheek, pres.; Dr. Constance S. Rotan, secy.; Melvin Jones, treas.

Began Operation: November 17, 1980.

Represented (engineering): Cohen, Dippell & Everist, P.C.

Personnel:
Edward Jones Jr., General Manager.
Brenda Otis, Programming & Production Director.
Marva Walton, Business Manager.
Issac Minter, Special Projects Manager.
Elliott Wiley, News Director.
Sydney White, Marketing & Development Manager.
Diane Hicks, Promotion Director.
Leon Haines, Chief Engineer.

Florida

WRES
Cocoa
Ch. 68

Licensee: Brevard Community College, 1519 Clear Lake Rd., Cocoa, FL 32922.

Studio: 1519 Clearlake Rd., Cocoa, FL 32922.

Telephone: 407-632-1111. **Fax:** 407-631-3138.

Technical Facilities: Channel No. 68 (794-800 MHz). Authorized power: 26-kw visual, 2.8-kw max. aural. Antenna: 400-ft. above av. terrain, 400-ft. above ground, 417-ft. above sea level.

Latitude	28°	21'	14"
Longitude	80°	48'	57"

Holds CP for change to 5000-kw max. visual, 6-kw max. aural, 941-ft. above av. terrain, 933-ft. above ground, 977-ft. above sea level; lat. 28° 18' 26", long. 80° 54' 48", transmitter to Deseret Ranches, Star Rte. 150, approx. 11.8-mi. WSW of Cocoa. BPET-900413KF.

Transmitter: 1.25-mi. SW of Hwy. 95 & Rte. 520, 5-mi. SW of Cocoa.

Satellite Earth Stations: Microdyne, 3-meter C-band; Microdyne, 3-meter Ku-band.

Ownership: Brevard Community College. Frank E. Williams, Bernard W. Simpkins, Rachel C. Moehle & Patrick F. Healy, dirs.

Began Operation: June 18, 1987.

Represented (legal): Bechtel, Borsari, Cole & Paxson.

Personnel:
Maxwell C. King, President.
Harvey Jackson, General Manager.
Phillip T. Wallace, Station Manager.
Arthur Carlson, Chief Engineer.
Lois Broyles, Production Manager.

WSFP-TV
Fort Myers
Ch. 30

Licensee: State Board of Regents, acting for and on behalf of University of South Florida, 4202 Fowler Ave., Tampa, FL 33620.

Studio: Channel 30 Dr., Bonita Springs, FL 33923.

Telephones: 813-598-9737; 813-489-9585.

Technical Facilities: Channel No. 30 (566-572 MHz). Authorized power: 1321-kw max. & 525-kw horizontal visual, 158-kw horizontal aural. Antenna: 965-ft. above av. terrain, 992-ft. above ground, 1022-ft. above sea level.

Latitude	26°	48'	54"
Longitude	81°	45'	44"

Transmitter: 2.9-mi. S of Tuckers Corner.

Satellite Earth Stations: In operation; Scientific-Atlanta receivers.

Ownership: South Florida University, State Board of Regents.

Began Operation: August 15, 1983.

Personnel:
Dr. James B. Heck, General Manager.
Kirk Lehtomaa, Station Manager.
Earl Carron, Chief Engineer.
Terry Dugas, Program Director.
Toby Cook, Promotion Director.
Kathy Carson, Business Manager.
Debbie Ward, Marketing Director.

WTCE
Fort Pierce
Ch. 21

Licensee: Jacksonville Educators Bcstg. Inc., 10902 S. Wilcrest Dr., Houston, TX 34947.

Studio: 1040 S. 37th St., Fort Pierce, FL 34947.

Telephone: 407-489-2701.

Technical Facilities: Channel No. 21 (512-518 MHz). Authorized power: 3097-kw max. visual. Antenna: 483-ft. above av. terrain, 470-ft. above ground, 489-ft. above sea level.

Latitude	27°	26'	05"
Longitude	80°	21'	24"

Transmitter: S. 37th St. N, Whiteway Dairy Rd., St. Lucie-Fort Pierce.

Ownership: Jacksonville Educators Bcstg. Inc. Maurice Cadwalder, pres.-dir.; Paul F. Crouch, v.p.-dir.; Jane Duff, treas.-dir.; Norman G. Juggert, secy.-dir.

Began Operation: May 9, 1990.

Represented (legal): May & Dunne, Chartered.

Represented (engineering): John F. X. Browne & Associates P.C.

Personnel:
Robert Constantino, Chief Engineer.

WUFT
Gainesville
Ch. 5

Licensee: State Board of Regents, acting for and on behalf of University of Florida, 2000 Journalism Bldg., WUFT, Gainesville, FL 32611.

Studio: Journalism & Communications Bldg., University of Florida, Gainesville, FL 32611.

Telephone: 904-392-5551.

Technical Facilities: Channel No. 5 (76-82 MHz). Authorized power: 100-kw visual, 20-kw aural. Antenna: 860-ft. above av. terrain, 869-ft. above ground, 1049-ft. above sea level.

Latitude	29°	42'	34"
Longitude	82°	23'	51"

Transmitter: Devil's Millhopper, 5.5-mi. NW of city.

Multichannel TV Sound: Stereo only.

Satellite Earth Stations: Collins, 10-meter C-band; 3.5-meter Ku-band; Collins receivers.

News Services: AP, CNN.

Ownership: Board of Regents, Florida State U. Mike Dunn, chief operating officer.

Began Operation: November 17, 1958.

Represented (legal): Schwartz, Woods & Miller.

Represented (engineering): Kessler & Gehman Associates Inc.

Personnel:
Richard Lehner, General Manager.
Lyn Ann Ganz, Station Manager & Program Director.
Al Holt, Engineering Director.
Richard Schneider, News Director.
Larry Dankner, Business Manager.
Deborah Rossi, Marketing Director.
Brent Williams, Development Director.
Frank Counts, Production Manager.
Susan Wagner, Public Information Director.

WJCT
Jacksonville
Ch. 7

Licensee: WJCT Inc., 100 Festival Park Ave., Jacksonville, FL 32202.

Studio: 100 Festival Park Ave., Jacksonville, FL 32202.

Telephone: 904-353-7770. **Fax:** 904-358-6381.

Technical Facilities: Channel No. 7 (174-180 MHz). Authorized power: 316-kw visual, 31.6-kw aural. Antenna: 915-ft. above av. terrain, 1026-ft. above ground, 937-ft. above sea level.

Latitude	30°	16'	53"
Longitude	81°	34'	15"

Transmitter: 8675-2 Hogan Rd.

Satellite Earth Stations: Collins, 10-meter C-band; Scientific-Atlanta, 4.5-meter C-band; Collins, Scientific-Atlanta receivers.

FM Affiliate: WJCT-FM, 100-kw, 89.9 MHz (No. 210), 835-ft.

Ownership: WJCT Inc.

Began Operation: September 10, 1958.

Represented (legal): Schwartz, Woods & Miller.

Represented (engineering): Kessler & Gehman Associates Inc.

Personnel:
Gene Napier, Executive Vice President & General Manager.
Richard Brown, Vice President, Programming.
Betty McIlwain, Vice President, Finance.
Karen Duguid, Vice President, Development.
Victor DiGenti, Vice President, Corporate Communications.
Dan Kossoff, Vice President, Special Projects.
Tim Bedore, Chief Engineer.
Dick Heuer, Director of Programming Operations.
Mattie Fraser, Director of Personnel.
Twinda Braswell, Director, Volunteer Services.
Donna Goddard, Director, Membership.
Bill Weather, Director, Creative Services.

WJEB-TV
Jacksonville
Ch. 59

Licensee: Community Educational Television Inc., 3101 Emerson Expressway, Jacksonville, FL 32207.

Telephone: 714-665-2113.

Technical Facilities: Channel No. 59 (740-746 MHz). Authorized power: 3311-kw max. visual. Antenna: 948-ft. above av. terrain, 932-ft. above ground, 960-ft. above sea level.

Latitude	30°	16'	34"
Longitude	81°	33'	53"

Transmitter: 9090 Hogan Rd., Jacksonville.

Ownership: Community Educational Television Inc.

Began Operation: May 29, 1991.

Represented (engineering): John F. X. Browne & Associates, P.C.

Personnel:
Jane Duff, Administrative Director.
Joe Clarey, Chief Engineer.

WLRN-TV
Miami
Ch. 17

Licensee: School Board of Dade County, 1440 N.E. Second Ave., Miami, FL 33132.

Studio: 172 N.E. 15th St., Miami, FL 33132.

Telephones: 305-995-1717; 305-995-2299.

Technical Facilities: Channel No. 17 (488-494 MHz). Authorized power: 2767-kw visual, 276-kw aural. Antenna: Top-mounted on WPBT Tower, 1012-ft. above av. terrain, 1039-ft. above ground, 1049-ft. above sea level.

Latitude	25°	57'	29.50"
Longitude	80°	12'	44.10"

Transmitter: 695 N.W. 199th St., Miami, FL.

Multichannel TV Sound: Stereo & separate audio program.

Satellite Earth Stations: Microdyne, 5-meter Ku & C-band; Andrew, 10-meter C-band; Microdyne, 3.6-meter C-band; Collins, Microdyne receivers.

FM Affiliate: WLRN-FM, 100-kw, 91.3 MHz (No. 217), 659-ft.

News Services: NPR, FPR.

Ownership: Dade County School Board. Octavio Visiedo, superintendent.

Began Operation: September 7, 1962.

Represented (legal): Bryan, Cave, McPheeters & McRoberts.

Personnel:
Don MacCullough, General Manager.
Carla Cold, Assistant General Manager.
Rayward Dunnell, Program Manager.
Ron Raymond, Production Supervisor.
Joy Shaw, Director, Program Development.
Marcia Hope, Communications Manager.
Leonard Tave, Marketing Director.
Clarence Mosley, Director of Engineering.

WPBT
Miami-Fort Lauderdale
Ch. 2

Licensee: Community TV Foundation of South Florida Inc., 14901 N.E. Sesame St., Miami, FL 33181.

Studio: 14901 N.E. Sesame St., Miami, FL 33181.

Telephone: 305-949-8321.

Technical Facilities: Channel No. 2 (54-60 MHz). Authorized power: 100-kw visual, 15-kw aural. Antenna: Circularly polarized, 930-ft. above av. terrain, 938-ft. above ground, 934-ft. above sea level.

Latitude	25°	57'	29.50"
Longitude	80°	12'	44.10"

Transmitter: 695 N.W. 199th St., Miami.

Multichannel TV Sound: Stereo only.

Satellite Earth Stations: Transmit/receive Andrew; 9.3-meter C-band; Andrew, 10-meter C-band; Avantek, Collins, Standard Components receivers.

Ownership: Community TV Foundation of South Florida Inc.

Began Operation: August 12, 1955.

Represented (legal): Wilmer, Cutler & Pickering.

Represented (engineering): A. D. Ring & Associates, P.C.

Personnel:
George Dooley, President & Chief Executive Officer.
Barry Chase, Senior Vice President, National Production.
Linda O'Bryon, Senior Vice President, NBR Enterprises.
Craig Brush, Senior Vice President, Marketing.
John Felton, Vice President, Programming.
Michael Boylan, Vice President, Facilities Services.
John Reynolds, Vice President, Development.
Shirley C. Carroll, Vice President, Finance.
Diane Westfall, Vice President, Administrative Services.
Graham Simmons, Vice President, Engineering.
Jack Gibson, Programming Director.
Bette Martin, Program Publicity Manager.
Gerald Tangala, Facilities Operations Supervisor.

WCEU
New Smyrna Beach
Ch. 15

Licensee: Coastal Educational Broadcasters, Box 2811, Daytona Beach, FL 32120-2811.

Studio: 1200 Volusia Ave., Daytona Beach, FL 32114-2817.

Telephone: 904-254-4415. **Fax:** 904-254-3008.

Technical Facilities: Channel No. 15 (476-482 MHz). Authorized power: 708-kw max. visual, 35.4-kw max. aural. Antenna: 576-ft. above av. terrain, 569-ft. above ground, 606-ft. above sea level.

Latitude	29°	10'	24"
Longitude	81°	09'	24"

Holds CP for change to 674.5-kw max. visual, 33.72-kw max. aural, 1447-ft. above av. terrain, 1425-ft. above ground, 1479-ft. above sea level, lat. 28° 55' 16", long. 81° 19' 09", transmitter to 2-mi. SW of Orange City. BPET-871216KE.

Transmitter: 900 Indian Lake Rd., 7-mi. WSW of Daytona Beach.

Satellite Earth Stations: Odum, 5-meter C-band; Microdyne, 3.8-meter Ku & C-band; Standard Communications receivers.

Ownership: Daytona Beach Community College District. Kenneth B. Hawthorne, chmn.; Dr. Bobbie J. Primus, Alan Smolen, E. Russell Megonegal, David Burt, Charles Lichtigman, Christopher Likes & Catheryn S. Martin, dirs.

Began Operation: February 8, 1988.

Represented (legal): May & Dunne, Chartered.

Represented (engineering): Kessler & Gehman Associates Inc.

Personnel:
Dr. Don A. Thigpen, General Manager.
Russ Adkins, Station Manager.
William E. Schwartz, Chief Engineer.
Pete Miniscalco, Program Director.
Suzanne Reynolds, Promotion Director.
George Clark, Business Manager.
Sanoma Robertson, Marketing Director.

WMFE-TV
Orlando
Ch. 24

Licensee: Community Communications Inc., 11510 E. Colonial Dr., Orlando, FL 32817-4699.

Studio: 11510 E. Colonial Dr., Orlando, FL 32817-4699.

Telephone: 407-273-2300. **Fax:** 407-273-8462.

Technical Facilities: Channel No. 24 (530-536 MHz). Authorized power: 1260-kw max. & 1000-kw horizontal visual, 200-kw horizontal aural. Antenna: 1250-ft. above av. terrain, 1608-ft. above ground, 1673-ft. above sea level.

Latitude	28°	36'	08"
Longitude	81°	05'	38"

Transmitter: 3.5-mi. N of Bithlo, FL.

Satellite Earth Station: Collins, 10-meter; Collins receivers.

News Service: AP.

Ownership: Community Communications Inc., governed by a board of trustees. Leon Handley, chmn.

Began Operation: March 15, 1965.

Represented (legal): Schwartz, Woods & Miller.

Represented (engineering): Kessler & Gehman Associates Inc.

Personnel:
Stephen McKenney Steck, President & Chief Executive Officer.
Malcolm Wall, Executive Vice President & Chief Operating Officer.
Aldo Vivona, Vice President, Administration & Finance.
Peter Dominowski, Vice President, Development.
Ben Hardcastle, Vice President, Programming & Operations.
Barbara Gibson, Promotion Manager.
Mike Simmons, Chief Engineer.
Sue Akomer, Business Manager.
Beth Hunter, Marketing Manager.

WFSG
Panama City
Ch. 56

Licensee: Board of Regents of Florida, acting for & on behalf of Florida State University, 2565 Pottsdamer St., Tallahassee, FL 32310.

Studio: See WFSU-TV, Tallahassee.

Telephone: 904-487-3170.

Technical Facilities: Channel No. 56 (722-728 MHz). Authorized power: 1147.5-kw max. visual, 11.5-kw max. aural. Antenna: 500-ft. above av. terrain, 470-ft. above ground, 531-ft. above sea level.

Latitude	30°	22'	02"
Longitude	85°	55'	29"

Transmitter: 6-mi. NW adjacent to Steelfield Rd., 3.2-mi. W of Hwy. 79, near West Bay.

Satellite Earth Station: Transmit/receive Andrew, 10-meter; Standard Communications receivers.

Ownership: Board of Regents, Florida State U.

Began Operation: July 22, 1988.

Represented (legal): Bryan, Cave, McPheeters & McRoberts.

Represented (engineering): Charles T. Wooten Broadcast Engineering.

Personnel:
Madison Hodges, General Manager.
Rick Johnson, Station Manager.
Woodlin Walker, Director of Engineering.
Dave Lauther, Chief Engineer.
Mike Dunn, News & Programming Director.
Kathleen Ismail, Production Manager.
Donna Landrum, Business Manager.

WSRE
Pensacola
Ch. 23

Licensee: District Board of Trustees Pensacola Jr. College, Pensacola, FL.

Studio: 1000 College Blvd., Pensacola, FL 32504.

Telephone: 904-484-1200. **Fax:** 904-484-1255.

Technical Facilities: Channel No. 23 (524-530 MHz). Authorized power: 55-kw max. visual, 11-kw max. aural. Antenna: 481-ft. above av. terrain, 481-ft. above ground, 561-ft. above sea level.

Latitude	30°	26'	36"
Longitude	87°	14'	30"

Transmitter: 1403 W. Fairfield Dr., Pensacola.

Multichannel TV Sound: Stereo & separate audio program.

Satellite Earth Stations: Collins, 10-meter C-band; Microdyne, 3.5-meter Ku & C-band; Agile Omni, Standard Agile Omni receivers.

SNG Mobile Dish: Vertex, 2.6-meter Ku-band.

Ownership: Pensacola Junior College District Board of Trustees.

Began Operation: September 11, 1967.

Represented (legal): Oow, Lohnes & Albertson.

Personnel:
Allan Pizzato, General Manager.
Jane Beckman, Business Manager.
Steve Sox, Marketing Director.
Stephen A. Agerton, Chief Engineer.

WFSU-TV
Tallahassee
Ch. 11

Licensee: Board of Regents of Florida, acting for and on behalf of Florida State University, 107 W. Gaines St., Tallahassee, FL 32304-4059.

Studio: 2565 Potsdamer St., Florida State U., Tallahassee, FL 32310.

Telephone: 904-487-3170. **Fax:** 904-487-3093.

Technical Facilities: Channel No. 11 (198-204 MHz). Authorized power: 316-kw visual, 31.6-kw aural. Antenna: 777-ft. above av. terrain, 774-ft. above ground, 897-ft. above sea level.

Latitude	30°	21'	29"
Longitude	84°	36'	39"

Transmitter: 6.9-mi. SW of Holland, FL at Apalachicola National Forest Junction.

Multichannel TV Sound: Stereo only.

Satellite Earth Stations: Transmit/receive SatCom, 9.2-meter C-band & Andrew, 10-meter C-band; Microdyne, Standard Communications receivers.

FM Affiliate: WFSU-FM, 50-kw, 91.5 MHz (No. 236), 205-ft.

Ownership: Board of Regents, Florida State U.

Began Operation: September 20, 1960.

Represented (legal): Bryan, Cave, McPheeters & McRoberts.

Personnel:
Madison Hodges, General Manager.
Rick Johnson, Station Manager.
Michael Dunn, Program Director.
Donna Landrum, Business Manager.
Donna McHugh, Marketing Director.
Woody Walker, Chief Engineer.
Mike Arnold, Art Director.
Marie Ellen Quick, Office Manager.

WEDU
Tampa-St. Petersburg
Ch. 3

Licensee: Florida West Coast Public Broadcasting Inc., 1300 North Blvd., Tampa, FL 33607.

Studio: 1300 North Blvd., Tampa, FL 33607.

Mailing Address: Box 4033, Tampa, FL 33667-4033.

Telephone: 813-253-2736. **Fax:** 813-253-0826.

Technical Facilities: Channel No. 3 (60-66 MHz). Authorized power: 100-kw visual, 20-kw aural. Antenna: Circularly polarized, 1551-ft. above av. terrain, 1536-ft. above ground, 1611-ft. above sea level.

Latitude	27°	49'	48"
Longitude	82°	15'	59"

Transmitter: 13310 Rhodine Rd., 4-mi. SE of Riverview.

Multichannel TV Sound: Stereo only.

Ownership: Florida West Coast Public Broadcasting Inc. James Stitt, chmn.; Ted Rogers, vice chmn.; Barbara Pieper, secy.; Valda Guess, treas.

Began Operation: October 27, 1958.

Represented (legal): Schwartz, Woods & Miller.

Personnel:
Stephen L. Rogers, President & Chief Executive Officer.
Elsie Garner, Senior Vice President & Station Manager.
Leah Rickenbacker, Vice President, Administration.
Paul Dietrich, Vice President, Marketing.
Stephen Strout, Program Manager.
Christina Beyer, Corporate Communications Manager.
Earnest E. Easom, Controller.
Richard Delaney, Production Manager.
Frank Wolynski, Chief Engineer.

WUSF-TV
Tampa-St. Petersburg
Ch. 16

Licensee: Board of Regents, acting for and on behalf of University of South Florida, WRB-209, Tampa, FL 33620.

Studio: WRB-209, 4202 Fowler Ave., Tampa, FL 33620.

Telephone: 813-974-4000. **Fax:** 813-974-5016.

Technical Facilities: Channel No. 16 (482-488 MHz). Authorized power: 1050-kw visual, 110-kw aural. Antenna: 1010-ft. above av. terrain, 1021-ft. above ground, 1096-ft. above sea level.

Latitude	27°	50'	52.50"
Longitude	82°	15'	48.00"

Transmitter: Boyette Rd., Riverview, FL.

Satellite Earth Station: Collins, 10-meter; Rockwell receivers.

FM Affiliate: WUSF, 100-kw, 89.7 MHz (No. 209), 810-ft.

Ownership: South Florida University, State Board of Regents.

Began Operation: September 12, 1966.

Represented (legal): Cohn & Marks.

Personnel:
James B. Heck, General Manager.
David B. Rochelle, Station Manager.
Don Freeman, Chief Engineer.
William Buxton, Program Manager.
Kathy Carson, Business Manager.
Gerald Leonard, Marketing Director.
Clyde McCain, Production Manager.
Martha Cooper, Communications Director.

WXEL-TV
West Palm Beach
Ch. 42

Licensee: South Florida Public Telecommunications Inc., Drawer 6607, West Palm Beach, FL 33405.

Studio: 3401 S. Congress Ave., Boynton Beach, FL 33426.

Telephone: 407-737-8000. **Fax:** 407-369-3067.

Technical Facilities: Channel No. 42 (638-644 MHz). Authorized power: 2150-kw max. visual, 215-kw max. aural. Antenna: 1440-ft. above av. terrain, 1533-ft. above ground, 1549-ft. above sea level.

Latitude	26°	34'	37"
Longitude	80°	14'	32"

Transmitter: 7.7-mi. WSW of Greenacres City.

Multichannel TV Sound: Stereo only.

Satellite Earth Stations: Microdyne, 7-meter C-band; Comtech, 4.5-meter C-band; Chapparal, Sierra, Standard Components receivers.

FM Affiliate: WXEL, 25-kw, 90.7 MHz (No. 214), 350-ft.

News Services: NPR, UPI.

Ownership: South Florida Public Telecommunications Inc. Lewis M. Sang, chmn.; Richard Kip, vice chmn.

Began Operation: July 8, 1982.

Represented (legal): Schwartz, Woods & Miller.

Represented (engineering): Rubin, Bednarek & Associates Inc.

Personnel:
Sam J. Barbaro, President & General Manager.
Dorlis Johnson, Senior Vice President, Finance & Administration.
James D. Moran, Vice President & Station Manager.
Pat Eileen O'Meara, Vice President & Radio Station Manager.
Anita Kirchen, Vice President, Development.
Ed Murphy, Vice President, Engineering.
Deborah Caldwell Martyn, News Director.
Laura Mall, Director of TV Programming & Promotion.
Kevin Petrich, Radio Program Director.
Doreen Stacey, Business Manager.
Bill Biggert, Chief Engineer.

Georgia

WGTV
Athens-Atlanta
Ch. 8

Licensee: Georgia Public Telecommunications Commission, 1540 Stewart Ave. SW, Atlanta, GA 30310.

Studio: 1540 Stewart Ave. SW, Atlanta, GA 30310.

Telephone: 404-756-4700. **Fax:** 404-756-4713.

Technical Facilities: Channel No. 8 (180-186 MHz). Authorized power: 316-kw visual, 56.2-kw aural. Antenna: 1132-ft. above av. terrain, 420-ft. above ground, 2049-ft. above sea level.

Latitude	33°	48'	18.33"
Longitude	84°	08'	39.70"

Transmitter: Stone Mountain.

Multichannel TV Sound: Stereo only.

Satellite Earth Stations: 2 in operation; Rockwell, Scientific-Atlanta receivers.

News Service: AP.

Ownership: Georgia Public Telecommunications Commission.

Began Operation: May 23, 1960.

Represented (legal): Arent, Fox, Kintner, Plotkin & Kahn.

Personnel:
Dr. Richard E. Ottinger, Executive Director & General Manager.
Frank Bugg, Deputy Director.
George Wearn, Director of Programming.
Joline Baughman, Director of Instructional Television.
Richard E. Cramer, Director of Administration.
Al Korn, Director of Engineering.
Carolyn Kowalski, Director of Public Relations & Information.
Bryant Sailors, Chief Engineer, No. 2 Robert E. Lee Blvd., Stone Mountain, GA 30083.

WPBA
Atlanta
Ch. 30

Licensee: Board of Education of City of Atlanta, 210 Pryor St. SW, Atlanta, GA 30335.

Studio: 740 Bismark Rd. NE, Atlanta, GA 30324.

Telephone: 404-827-8900.

Technical Facilities: Channel No. 30 (566-572 MHz). Authorized power: 776-kw visual, 77.6-kw aural. Antenna: 1090-ft. above av. terrain, 1170-ft. above ground, 2045-ft. above sea level.

Latitude	33°	48'	27"
Longitude	84°	20'	26"

Holds CP for change to 1380-kw max. visual, 1096-ft. above av. terrain, 1033-ft. above ground, 2016-ft. above sea level, lat. 33° 45' 35", long. 84° 20' 07". BPET-880119KF.

Transmitter: Briarcliff Rd. & Shepherd Lane NE.

Satellite Earth Station: Transmit/receive Scientific-Atlanta, 10-meter; Collins, Scientific-Atlanta receivers.

FM Affiliate: WABE, 100-kw, 90.1 MHz (No. 211), 410-ft.

News Service: UPI.

Ownership: Board of Education of the City of Atlanta. D. F. Glover, pres.

Began Operation: February 17, 1958.

Personnel:
Adrienne Dowling, General Manager.
John Hughes, Deputy Director.
Joanne D. Cox, Television Program Manager.
Lucy Leresh, Development Director.
Eric Weston, Public Relations Director.
Bernice Chandler, Business Manager.
John L. Dockery, Chief Engineer.
Duncan Pearson, Assistant Chief Engineer.

WCLP-TV
Chatsworth-Dalton
Ch. 18

Licensee: Georgia Public Telecommunications Commission, 1540 Stewart Ave. SW, Atlanta, GA 30310.

Studio: See WGTV, Athens-Atlanta.

Telephone: 404-695-2422.

Technical Facilities: Channel No. 18 (494-500 MHz). Authorized power: 5000-kw max. & 447-kw horizontal visual, 63.1-kw max. & 44.7-kw horizontal aural. Antenna: 1854-ft. above av. terrain, 330-ft. above ground, 3046-ft. above sea level.

Latitude	34°	45'	06"
Longitude	84°	42'	54"

Transmitter: Cohutta Mountain, 3.3-mi. ESE of Chatsworth.

Satellite Earth Stations: 2 in operation; Rockwell, Scientific-Atlanta receivers.

Ownership: Georgia Public Telecommunications Commission.

Began Operation: January 30, 1967.

Personnel:
Jackie Grizzle, Chief Engineer, Rte. 3, Box 1H, Chatsworth, GA 30705.
Administration: See WGTV, Athens-Atlanta.

WDCO-TV
Cochran
Ch. 29

Licensee: Georgia Public Telecommunications Commission, 1540 Stewart Ave. SW, Atlanta, GA 30310.

Studio: See WGTV, Athens-Atlanta.

Telephone: 912-934-2220.

Technical Facilities: Channel No. 29 (560-566 MHz). Authorized power: 5000-kw max. visual, 50.1-kw max. aural. Antenna: 1148-ft. above av. terrain, 1138-ft. above ground, 1458-ft. above sea level.

Latitude	32°	28'	11"
Longitude	83°	15'	17"

Transmitter: 7.5-mi. NE of Cochran, GA.

Ownership: Georgia Public Telecommunications Commission.

Began Operation: January 1, 1968.

Personnel:
Mell Bland, Chief Engineer, Box 269, Cochran, GA 31014.
Administration: See WGTV, Athens-Atlanta.

WJSP-TV
Columbus-Warm Springs
Ch. 28

Licensee: Georgia Public Telecommunications Commission, 1540 Stewart Ave. SW, Atlanta, GA 30310.

Studio: See WGTV, Athens-Atlanta.

Telephone: 404-655-2145.

Technical Facilities: Channel No. 28 (554-560 MHz). Authorized power: 5000-kw visual. Antenna: 1511-ft. above av. terrain, 1077-ft. above ground, 2377-ft. above sea level.

Latitude	32°	51'	08"
Longitude	84°	42'	04"

Transmitter: Hwy. 85 West, 3.5-mi. S of Warm Springs.

Ownership: Georgia Public Telecommunications Commission.

Began Operation: August 10, 1964.

Personnel:
Davis John, Chief Engineer, Box 14, Warm Springs, GA 31830.
Administration: See WGTV, Athens-Atlanta.

WACS-TV
Dawson-Americus
Ch. 25

Licensee: Georgia Public Telecommunications Commission, 1540 Stewart Ave. SW, Atlanta, GA 30310.

Studio: See WGTV, Athens-Atlanta.

Telephone: 912-623-4883.

Technical Facilities: Channel No. 25 (536-542 MHz). Authorized power: 501-kw max. & 363-kw horizontal visual, 50.1-kw max. & 36.3-kw horizontal aural. Antenna: 1078-ft. above av. terrain, 1092-ft. above ground, 1545-ft. above sea level.

Latitude	31°	56'	15"
Longitude	84°	33'	15"

Transmitter: 12.7-mi. NNW of Dawson.

Ownership: Georgia Public Telecommunications Commission.

Began Operation: March 6, 1967.

Personnel:
Louis Rickerson, Chief Engineer, Rte. 1, Box 75A, Parrott, GA 31777.
Administration: See WGTV, Athens-Atlanta.

WABW-TV
Pelham-Albany
Ch. 14

Licensee: Georgia Public Telecommunications Commission, 1540 Stewart Ave. SW, Atlanta, GA 30310.

Studio: See WGTV, Athens-Atlanta.

Telephone: 912-294-8313.

Technical Facilities: Channel No. 14 (470-476 MHz). Authorized power: 5000-kw max. visual. Antenna: 1240-ft. above av. terrain, 1193-ft. above ground, 1518-ft. above sea level.

Latitude	31°	08'	05"
Longitude	84°	06'	16"

Transmitter: 3-mi. E of Pelham.

Multichannel TV Sound: Stereo only.

Satellite Earth Stations: 2 in operation; Rockwell, Scientific-Atlanta receivers.

Ownership: Georgia Public Telecommunications Commission.

Began Operation: January 2, 1967.

Personnel:
Don Mitchell, Chief Engineer, Box 249, Pelham, GA 31779.
Administration: See WGTV, Athens-Atlanta.

WVAN-TV
Savannah-Pembroke
Ch. 9

Licensee: Georgia Public Telecommunications Commission, 1540 Stewart Ave. SW, Atlanta, GA 30310.

Studio: See WGTV, Athens-Atlanta.

Telephone: 912-653-4996.

Technical Facilities: Channel No. 9 (186-192 MHz). Authorized power: 316-kw visual, 34.7-kw aural. Antenna: 1050-ft. above av. terrain, 1086-ft. above ground, 1181-ft. above sea level.

Latitude	32°	08'	48"
Longitude	81°	37'	05"

Transmitter: Pembroke, GA, Bryan County, 36-mi. W of Savannah.

Ownership: Georgia Public Telecommunications Commission.

Began Operation: September 17, 1963.

Personnel:
William J. Anderson, Chief Engineer, Box 367, 100 Vandiver St., Pembroke, GA 31321.
Administration: See WGTV, Athens-Atlanta.

WXGA-TV
Waycross-Valdosta
Ch. 8

Licensee: Georgia Public Telecommunications Commission, 1540 Stewart Ave. SW, Atlanta, GA 30310.

Studio: See WGTV, Athens-Atlanta.

Telephone: 912-283-4838.

Technical Facilities: Channel No. 8 (180-186 MHz). Authorized power: 316-kw visual, 47.9-kw aural. Antenna: 1030-ft. above av. terrain, 1059-ft. above ground, 1249-ft. above sea level.

Latitude	31°	13'	17"
Longitude	82°	34'	24"

Transmitter: 2.5-mi. S of Hasty, GA.

Ownership: Georgia Public Telecommunications Commission.

Began Operation: November 19, 1961.

Personnel:
Knox Carreker, Chief Engineer, Box 842, Waycross, GA 31501.
Administration: See WGTV, Athens-Atlanta.

WCES-TV
Wrens-Augusta
Ch. 20

Licensee: Georgia Public Telecommunications Commission, 1540 Stewart Ave. SW, Atlanta, GA 30310.

Studio: See WGTV, Athens-Atlanta.

Telephone: 404-547-2107.

Technical Facilities: Channel No. 20 (506-512 MHz). Authorized power: 5000-kw max. visual, 500-kw max. aural. Antenna: 1414-ft. above av. terrain, 1385-ft. above ground, 1801-ft. above sea level.

Latitude	33°	15'	33"
Longitude	82°	17'	09"

Transmitter: 7-mi. NE of Wrens.

Ownership: Georgia Public Telecommunications Commission.

Began Operation: September 12, 1966.

Personnel:
William Newsome, Chief Engineer, Box 525, Wrens, GA 30833.
Administration: See WGTV, Athens-Atlanta.

Hawaii

KHET
Honolulu
Ch. 11

(Operates satellite KMEB-TV, Wailuku, HI)

Licensee: Hawaii Public Broadcasting Authority, Honolulu, HI 96822.

Studio: 2350 Dole St., Honolulu, HI 96822.

Telephone: 808-955-7878. **Fax:** 808-949-7289.

Technical Facilities: Channel No. 11 (198-204 MHz). Authorized power: 148-kw visual, 29.5-kw aural. Antenna: Minus 83-ft. above av. terrain, 436-ft. above ground, 441-ft. above sea level.

Latitude	21°	17'	45.70"
Longitude	157°	50'	35.70"

Transmitter: 1534 Kapiolani Blvd., Honolulu.

Satellite Earth Station: Collins, 10-meter; Collins, Scientific-Atlanta receivers.

Ownership: Hawaii Public Broadcasting Authority. Neil Hannahs, chmn.

Began Operation: April 15, 1966.

Represented (legal): Wilkes, Artis, Hedrick & Lane, Chartered.

Represented (engineering): Hammett & Edison Inc.

Personnel:
James Young, Executive Director.
Al Ono, Chief Engineer.
Ed Robello, Director, Program Production.
Carlos Molina, Director, Programming.
Jerri Lynn Chong, Director, Promotion/Development.
Paul Hirata, Director, Production Services.
Holly Richards, Culture/Arts Executive Producer.
C. J. Baehr, ITFS Manager.
Chris Conybeare, News & Public Affairs Executive Producer.
Ed McNulty, Children & Youth Executive Producer.
Les Matsuura, Science & Natural History Executive Producer.
Tom Maedo, Administrative Services Assistant.

KMEB-TV
Wailuku, Maui
Ch. 10
(Satellite of KHET, Honolulu)

Licensee: Hawaii Public Broadcasting Authority, Honolulu, HI.

Studio: See KHET, Honolulu.

Technical Facilities: Channel No. 10 (192-198 MHz). Authorized power: 30.9-kw visual, 6.17-kw aural. Antenna: 5940-ft. above av. terrain, 47-ft. above ground, 10,027-ft. above sea level.

Latitude	20°	42'	40"
Longitude	156°	15'	34"

Transmitter: Kole Kole Hill, 20-mi. SE of Wailuku.

Satellite Earth Station: Collins, 10-meter; Collins, Scientific-Atlanta receivers.

News Service: PBS.

Ownership: Hawaii Public Broadcasting Authority. Neil Hannahs, chmn.

Began Operation: September 22, 1966.

Represented (legal): Wilkes, Artis, Hedrick & Lane, Chartered.

Represented (engineering): Hammett & Edison Inc.

Personnel: See KHET, Honolulu.

Idaho

KAID
Boise
Ch. 4

Licensee: State Board of Education, 1910 University Blvd., Boise, ID 83725.

Studio: Boise State University, Boise, ID 83725.

Telephone: 208-385-3344. **Fax:** 208-385-3442.

Technical Facilities: Channel No. 4 (66-72 MHz). Authorized power: 56.6-kw visual, 5.66-kw aural. Antenna: 2474-ft. above av. terrain, 122-ft. above ground, 7072-ft. above sea level.

Latitude	43°	45'	16"
Longitude	116°	05'	56"

Transmitter: Deer Point TV Lot No. 3, 10.75-mi. NNE of Boise.

Satellite Earth Station: Collins, 10-meter C-band; Scientific-Atlanta, Standard Components receivers.

Ownership: Idaho State Board of Education.

Began Operation: December 31, 1971.

Represented (legal): Fletcher, Heald & Hildreth.

Personnel:
Jerold A. Garber, General Manager, Idaho Public Television.
Lynn Allen, Station Manager.
Ron Pisaneschi, Program Manager.
Vaun McArthur, Director of Engineering.
Richard Strack, Chief Engineer.
Roger Fuhrman, News Director.
Robert N. Pyle, Operations Manager.
Dianne Crowe, Business Manager.
Nancy Viano, Director of Marketing.
Howard Hansen, Scenic & Graphic Director.

KUID-TV
Moscow
Ch. 12

Licensee: Idaho State Board of Education, Moscow, ID.

Studio: Radio-TV Center, U. of Idaho, Moscow, ID 83843.

Telephone: 208-885-6723.

Technical Facilities: Channel No. 12 (204-210 MHz). Authorized power: 115-kw visual, 11.5-kw aural. Antenna: 1037-ft. above av. terrain, 139-ft. above ground, 3739-ft. above sea level.

Latitude	46°	40'	54"
Longitude	116°	58'	13"

Holds CP for change to 316-kw max. visual, 1135-ft. above av. terrain, 292-ft. above ground, 3891-ft. above sea level. BPET-900111KF.

Transmitter: Paradise Ridge, 3.25-mi. SSE of Moscow.

Satellite Earth Station: Collins, 10-meter; Collins receivers.

Ownership: Idaho State Board of Education.

Began Operation: September 6, 1965.

Personnel:
Jerold A. Garber, General Manager, Idaho Public Television.
Russell Spain, Station Manager.
Ken Segota, Chief Engineer.
Catherine Rouyer, Director of Development.

KISU-TV
Pocatello
Ch. 10

Licensee: State Board of Education, Idaho State University, Box 8111, Pocatello, ID 83209.

Studio: College of Education Bldg., Idaho State University, Pocatello, ID 83209.

Telephone: 208-236-2857. **Fax:** 208-236-4000.

Technical Facilities: Channel No. 10 (192-198 MHz). Authorized power: 122-kw visual, 12.9-kw aural. Antenna: 1527-ft. above av. terrain, 144-ft. above ground, 6819-ft. above sea level.

Latitude	43°	30'	02"
Longitude	112°	39'	36"

Transmitter: E. Little Butte, 8.5-mi. NE of Atomic City, ID.

Multichannel TV Sound: Stereo only.

Satellite Earth Station: Andrew, 10-meter C-band; Standard Communications receivers.

Ownership: Idaho State Board of Education.

Began Operation: July 7, 1971.

Personnel:
Jerold A. Garber, General Manager, Idaho Public Television.
William R. Campbell, Station Manager.
Ron Pisaneschi, Program Director.
F. Rexroat, Business Manager.
Marcia Hosking, Development Director.
Pat Grimes, Producer/Director.
David Turnmire, Chief Engineer.

Illinois

WSIU-TV
Carbondale
Ch. 8

Licensee: Board of Trustees of Southern Illinois U., 1048 Communications Bldg., Carbondale, IL 62901.

Studio: Southern Illinois University, Carbondale, IL 62901.

Telephone: 618-453-4343. **Fax:** 618-453-6186.

Technical Facilities: Channel No. 8 (180-186 MHz). Authorized power: 316-kw visual, 31.6-kw aural. Antenna: 890-ft. above av. terrain, 903-ft. above ground, 1385-ft. above sea level.

Latitude	38°	06'	15"
Longitude	89°	14'	37"

Transmitter: U.S. Hwy. 51, approx. 2-mi. S of Tamaroa, IL.

Satellite Earth Stations: Collins, 10-meter; Simulsat, 7-meter Ku & C-band; Collins, DX Antenna, Scientific-Atlanta receivers.

FM Affiliate: WSIU, 50-kw, 91.9 MHz (No. 220), 300-ft.

News Services: AP, UPI.

Ownership: Board of Trustees of Southern Illinois U.

Began Operation: November 6, 1961.

Represented (legal): Cohn & Marks.

Personnel:
Lee O'Brien, Executive Director & General Manager.
Robert Gerig, Station Manager & Program Director.
Robert Henderson, Operations Director.
John Mcnally, Engineering Director.
Jerry Kline, Chief Engineer.
Erv Coppi, Promotion Director.
Jerry Parks, Business Manager.

WEIU-TV
Charleston
Ch. 51

Licensee: Eastern Illinois U., Radio & Television Center, Charleston, IL 61920.

Studio: Buzzard Bldg., Room 139, Charleston, IL 61920.

Telephone: 217-581-5956. **Fax:** 217-581-6650.

Technical Facilities: Channel No. 51 (692-698 MHz). Authorized power: 48.5-kw visual, 4.85-kw aural. Antenna: 234-ft. above av. terrain, 216-ft. above ground, 913-ft. above sea level.

Latitude	39°	28'	43"
Longitude	88°	10'	21"

Transmitter: Between 7th & 9th Sts., near Cleveland Ave., Charleston.

Satellite Earth Stations: Prodelin, 3.8-meter; Scientific-Atlanta, 4.6-meter; DX Engineering, Scientific-Atlanta receivers.

News Services: CNN, UPI.

Ownership: Eastern Illinois University.

Began Operation: July 1, 1986.

Represented (legal): Cohn & Marks.

Represented (engineering): Cohen, Dippell & Everist, P.C.

Personnel:
John L. Beabout, General Manager.
Ken Beno, Station Manager.
Ron Amyx, Engineering Director.
Susan Kaufman, News Director.
Dave Kidwell, Sports Director.
Gaye Harrison, Promotion Director.
Max Jones, Business Manager.
Becky Dole, Underwriting/Membership & Marketing Manager.

WTTW
Chicago
Ch. 11

Licensee: Chicago Public Television, 5400 N. St. Louis Ave., Chicago, IL 60625.

Studio: 5400 N. St. Louis Ave., Chicago, IL 60625.

Branch Office 233 N. Michigan Ave., Chicago, IL 60601.

Telephone: 312-583-5000. **Fax:** 312-583-3046.

Technical Facilities: Channel No. 11 (198-204 MHz). Authorized power: 58.9-kw visual, 11.7-kw aural. Antenna: 1630-ft. above av. terrain, 1710-ft. above ground, 2305-ft. above sea level.

Latitude	41°	52'	44"
Longitude	87°	38'	10"

Transmitter: Sears Tower, 233 S. Wacker Dr., Chicago, IL.

Multichannel TV Sound: Stereo & separate audio program.

Satellite Earth Stations: Andrew, 10-meter C-band; Comtech, 5-meter C-band; Pinzone, Standard Communications receivers.

News Service: UPI.

Ownership: Chicago Educational Television Association.

Began Operation: September 5, 1955.

Represented (legal): Schwartz, Woods & Miller.

Represented (engineering): Moffet, Larson & Johnson Inc.

Personnel:
William J. McCarter, President.
John C. Rahmann, Executive Vice President.
David A. Buehrer, Senior Vice President, Finance & Administration.
Larry W. Ocker, Senior Vice President, Engineering & Video Services.
Richard J. Bowman, Senior Vice President, Broadcast Center.
C. Patterson Denny, Senior Vice President, Production Center.
Katherine Lauderdale, Vice President & General Counsel.
William Natale, Director, Corporate Communications.

WYCC
Chicago
Ch. 20

Licensee: Board of Trustees of Community College, District No. 508, County of Cook & State of Illinois, 226 W. Jackson Blvd., Suite 922, Chicago, IL 60606.

Studio: 7500 S. Pulaski, Chicago, IL 60652.

Mailing Address: 226 W. Jackson Blvd., Suite 922, Chicago, IL 60606-6997.

Telephones: 312-838-4853; 312-855-8201. **Telex:** 5812071.

Technical Facilities: Channel No. 20 (506-512 MHz). Authorized power: 2421-kw max. & 1081-kw horizontal visual, 242.1-kw max. aural & 108.1-kw horizontal aural. Antenna: 1239-ft. above av. terrain, 1456-ft. above ground, 2049-ft. above sea level.

Latitude	41°	53'	55.50"
Longitude	87°	37'	23.00"

Transmitter: 875 N. Michigan Ave., Chicago.

Satellite Earth Station: Harris, 10-meter C-band; Harris receivers.

News Service: UPI.

Ownership: Community College No. 508, Board of Trustees. Reynaldo Glover, chmn.; Robert Weissbourd, vice chmn.; Philip R. Luhmann, treas.

Began Operation: September 20, 1965. Left air April 23, 1974. Transfer to present owner approved by FCC June 10, 1977. Resumed operation February 17, 1983.

Represented (legal): Dow, Lohnes & Albertson.

Personnel:
Elynne Chaplik-Aleskow, General Manager.
Don Rhodes, Chief Engineer.
Columbus Jenkins Jr., Business Operations Manager.
Gina Sciafani, Program Director.

WSEC
Jacksonville
Ch. 14

Licensee: West Central Illinois Educational Telecommunications Corp. (CONVOCOM), Box 6248, Springfield, IL 62708.

Studio: See WMEC, Macomb.

Telephone: 217-786-6647. **Fax:** 217-786-6647.

Technical Facilities: Channel No. 14 (470-476 MHz). Authorized power: 28.25-kw visual, 2.83-kw aural. Antenna: 313-ft. above av. terrain, 339-ft. above ground, 964-ft. above sea level.

Latitude	39°	44'	08"
Longitude	90°	10'	32"

Transmitter: 1.5-mi. E of Jacksonville.

Ownership: West Central Illinois Education Telecomunications Corp. William Morgan, chmn.; Frank Svet, vice chmn.; Richard A. Liebig, secy.; Thomas J. Phelps, treas.

Began Operation: August 11, 1984.

Represented (legal): Dow, Lohnes & Albertson.

Personnel:
Jerold Gruebel, President & General Manager.
Joy Hutchcraft, Director of Public Relations & Development.
Rich Plotkin, Director of Broadcast Operations.
Scott Mulford, Director of Programming & Production.
Gus Wills, Chief Engineer.

WMEC
Macomb
Ch. 22

Licensee: West Central Illinois Educational Telecommunications Corp. (CONVOCOM), Box 6248, Springfield, IL 62708.

Studio: 1501 W. Bradley Ave., Peoria, IL 61606.

Telephone: 217-786-6647. **Fax:** 217-786-7188.

Technical Facilities: Channel No. 22 (518-524 MHz). Authorized power: 24.16-kw visual, 2.42-kw aural. Antenna: 519-ft. above av. terrain, 520-ft. above ground, 1200-ft. above sea level.

Latitude	40°	25'	40"
Longitude	90°	40'	58"

Transmitter: 2.3-mi. SSW of City Hall, Macomb.

Ownership: West Central Illinois Education Telecomunications Corp. William Morgan, chmn.; Frank Svet, vice chmn.; Richard A. Liebig, secy.; Thomas J. Phelps, treas.

Began Operation: October 1, 1984.

Represented (legal): Dow, Lohnes & Albertson.

Represented (engineering): D. L. Markley & Associates Inc.

Personnel:
Jerold Gruebel, President & General Manager.
Joy Hutchcraft, Director of Public Relations & Development.
Rich Plotkin, Director of Broadcast Operations.
Scott Mulford, Director of Programming & Production.
Gus Wills, Chief Engineer.

WQPT-TV
Moline
Ch. 24

Licensee: Black Hawk College, 6600 34th Ave., Moline, IL 61265.

Studio: 6600 34th Ave., Moline, IL 61265.

Telephone: 309-796-2424. **Fax:** 309-792-5976.

Technical Facilities: Channel No. 24 (530-536 MHz). Authorized power: 147.6-kw visual, 14.76-kw aural. Antenna: 319-ft. above av. terrain, 336-ft. above ground, 996-ft. above sea level.

Latitude	41°	28'	30"
Longitude	90°	26'	44"

Transmitter: 6600 34th Ave., Moline.

Satellite Earth Stations: In operation; Scientific-Atlanta receivers.

Ownership: Black Hawk College. Dr. Herbert C. Lyon, chancellor; Dr. Charles E. Laws, vice chancellor; Rene Long, chmn.; Clifford Ward, vice chmn.

Began Operation: November 2, 1983.

Represented (legal): Arter & Hadden.

Personnel:
Jerrold Sandler, General Manager.
Rick Best, Business Manager.
Cindy Charbonneau, Development Director.
Jerry Myers, Program Director.
Steve Ellis, Chief Engineer.
Roger Sajak, Production Manager.
Susan McBride, Public Affairs.

WUSI-TV
Olney
Ch. 16

Licensee: Board of Trustees of Southern Illinois U., Broadcasting Service, 1048 Communications Bldg., Carbondale, IL 62901.

Studio: 2-mi. W of Dundas.

Mailing Address: Box 430, Olney, IL 62450.

Telephone: 618-395-3422. **Fax:** 754-3336.

Technical Facilities: Channel No. 16 (482-488 MHz). Authorized power: 1170-kw max. & 977-kw horizontal visual, 234-kw max. & 195-kw horizontal aural. Antenna: 930-ft. above av. terrain, 975-ft. above ground, 1445-ft. above sea level.

Latitude	38°	50'	18"
Longitude	88°	07'	46"

Transmitter: 2.1-mi. W of Dundas, IL.

Satellite Earth Station: Gardiner C-band; International Satellite, Scientific-Atlanta, Standard Components receivers.

Ownership: Board of Trustees of Southern Illinois U.

Began Operation: August 19, 1968.

Represented (legal): Cohn & Marks.

Personnel:
Lee D. O'Brien, General Manager.
Dr. Kenneth Garry, Station Manager.
Bernie Kunze, Chief Operator.
John McNally, Chief Engineer.
Bryan Plepenburg, News Director.
Helen Donsbach, Program Director.
Jerry Parks, Business Manager.
Barry Waters, Producer.

WTVP
Peoria
Ch. 47

Licensee: Illinois Valley Public Telecommunications Corp, 1501 W. Bradley Ave., Peoria, IL 61625.

Studio: 1501 W. Bradley Ave., Peoria, IL 61625.

Branch Office: 1211 W. Bradley Ave., Peoria, IL 61606.

Telephone: 309-677-4747.

Technical Facilities: Channel No. 47 (668-674 MHz). Authorized power: 1410-kw max. & 1070-kw horizontal visual, 141-kw max. & 107-kw horizontal aural. Antenna: 705-ft. above av. terrain, 599-ft. above ground, 1349-ft. above sea level.

Latitude	40°	37'	44"
Longitude	89°	34'	12"

Transmitter: I-474 & Cole Hollow Rd., East Peoria, IL.

Satellite Earth Stations: Transmit/receive Dalsat, 6-meter Ku-band; Scientific-Atlanta, 10-meter C-band; Scientific-Atlanta receivers.

Ownership: Illinois Valley Public Telecommunications Corp. Doug Scott, chmn.

Began Operation: June 27, 1971.

Represented (legal): Dow, Lohnes & Albertson.

Represented (engineering): D. L. Markley & Associates Inc.

Personnel:
Elwin Basquin, President & General Manager.
Shirley Rochman, Program Director.
Andrea Carman, Development Director.
Keith Turcot, Chief Engineer.
Guy Serumgard, Production Manager.
H. Wayne Wilson, News Director.
Linda Miller, Promotion Director.
Diedra Dellinger, Business Manager.

WQEC
Quincy
Ch. 27

Licensee: West Central Illinois Educational Telecommunications Corp., Box 6248, Springfield, IL 62708.

Studio: See WMEC, Macomb.

Telephone: 217-786-6647. **Fax:** 217-786-7188.

Technical Facilities: Channel No. 27 (548-554 MHz). Authorized power: 14.8-kw visual, 1.48-kw aural. Antenna: 567-ft. above av. terrain, 495-ft. above ground, 1205-ft. above sea level.

Latitude	39°	58'	44"
Longitude	91°	18'	33"

Transmitter: Ellington Rd. at Hwy. 336, 2.7-mi. NE of Quincy.

Ownership: West Central Illinois Educucational Telecommunications Corp. William Morgan, chmn.; Frank Svet, vice chmn.; Richard A. Liebig, secy.; Thomas J. Phelps, treas.

Began Operation: March 9, 1985.

Represented (legal): Dow, Lohnes & Albertson.

Personnel:
Jerold Gruebel, President & General Manager.
Joy D. Hutchcraft, Director of Public Relations & Development.
Rich Plotkin, Director of Broadcast Operations.
Scott Mulford, Director of Programming & Production.
Gus Wills, Chief Engineer.

WILL-TV
Urbana-Champaign
Ch. 12

Licensee: Board of Trustees, University of Illinois, 1110 W. Main St., Urbana, IL 61801.

Studio: 1110 W. Main St., Urbana, IL 61801.

Telephone: 217-333-1070.

Technical Facilities: Channel No. 12 (204-210 MHz). Authorized power: 316-kw visual, 63.1-kw aural. Antenna: 987-ft. above av. terrain, 1044-ft. above ground, 1734-ft. above sea level.

Latitude	40°	02'	18"
Longitude	88°	40'	10"

Transmitter: RR 2, 5-mi. W of Monticello, Willow Branch Twp.

Satellite Earth Station: Collins, 10-meter C-band; Collins receivers.

AM Affiliate: WILL, 5-kw, 580 kHz.

FM Affiliate: WILL-FM, 105-kw, 90.9 MHz (No. 215), 850-ft.

Ownership: University of Illinois. Stanley Ikenberry, pres.

Began Operation: August 1, 1955.

Represented (legal): Dow, Lohnes & Albertson.

Personnel:
Donald P. Mullally, Director of Broadcasting & General Manager.
Ellis Bromberg, Station Manager.
Elaine Sprenkle, Program Director.
Deborah M. Day, Director of Development.
Maria Carr, Director of Special Projects.
Larry Inman, Chief Engineer.
Tom Galer-Unti, Business Manager.
Terry Bush, Community Relations Director.
Paula Gray, Membership Director.

Indiana

WTIU
Bloomington
Ch. 30

Licensee: Trustees of Indiana University, Bloomington, IN.

Studio: Indiana University, Radio-TV Center, Bloomington, IN 47405-6901.

Telephone: 812-855-5900.

Technical Facilities: Channel No. 30 (566-572 MHz). Authorized power: 214-kw max. & 200-kw horizontal visual, 42.6-kw max. & 39.8-kw horizontal aural. Antenna: 710-ft. above av. terrain, 644-ft. above ground, 1444-ft. above sea level.

Latitude	39°	08'	32"
Longitude	86°	29'	43"

Transmitter: 0.5-mi. SE of Bloomington.

Satellite Earth Station: Collins, 10-meter; Collins receivers.

FM Affiliate: WFIU, 31-kw, 103.7 MHz (No. 279), 590-ft.

Ownership: Indiana University. Thomas Erlich, pres.

Began Operation: March 3, 1969.

Represented (legal): Crowell & Moring.

Personnel:
Keith Klein, Program Supervisor.
Bradley Howard, Chief Engineer.
Virginia Metzger, Business Manager.
Suzann Owen, Promotion Director.

WNIN
Evansville-Henderson-Owensboro, KY
Ch. 9

Licensee: Southwest Indiana Public Bcstg. Inc., 405 Carpenter St., Evansville, IN 47708.

Studio: 405 Carpenter St., Evansville, IN 47708.

Telephone: 812-423-2973. **Fax:** 812-428-7548.

Technical Facilities: Channel No. 9 (186-192 MHz). Authorized power: 316-kw visual, 63-kw aural. Antenna: 580-ft. above av. terrain, 570-ft. above ground, 1040-ft. above sea level.

Latitude	38°	01'	27"
Longitude	87°	21'	43"

Transmitter: Old Plank Rd., Chandler, IN.

Multichannel TV Sound: Stereo only.

Satellite Earth Stations: Transmit/receive Collins, 10-meter; Collins, Rockwell receivers.

Ownership: Southwest Indiana Public Broadcasting Inc. Roland Eckels, chmn.; Gene Pfeiffer, vice chmn.; Dick Harris, vice chmn.; Phyllis Kincaid, secy.; John Stanley, treas.

Began Operation: March 15, 1970. Sale to present owner by Evansville-Vanderburgh School Corp. approved by FCC Dec. 19, 1973.

Represented (legal): Dow, Lohnes & Albertson.

Personnel:
David L. Dial, President & General Manager.
Carolyn McClintock, Vice President of Marketing.
Norma Niehaus, Director of Administration.

Jerry Kissinger, Chief Engineer.
Bonnie Rheinhardt, Program Manager.

WFWA
Fort Wayne
Ch. 39

Grantee: Fort Wayne Public Television Inc., Box 39, Fort Wayne, IN 46801.

Studio: 3632 Butler Rd., Fort Wayne, IN 46808.

Telephone: 219-484-8839. **Fax:** 219-482-3632.

Technical Facilities: Channel No. 39 (620-626 MHz). Authorized power: 1380-kw max. visual. Antenna: 737-ft. above av. terrain, 744-ft. above ground, 1536-ft. above sea level.

Latitude	41°	06'	13"
Longitude	85°	11'	28"

Transmitter: 3632 Butler Rd., Fort Wayne 46808.

Multichannel TV Sound: Stereo only.

Satellite Earth Station: SatCom, 9.2-meter C-band; Scientific-Atlanta, Sony receivers.

Ownership: Fort Wayne Public Television Inc. William D'Onofrio, chmn.; Richard Rhoad, v.p.; Terry Quinlan, v.p.; S. Sage Lee, secy.

Began Operation: December 5, 1986.

Represented (legal): William E. Harris.

Represented (engineering): George E. Molnar Jr.

Personnel:
Roger Rhodes, General Manager.
Claudia Johnson, Broadcast Manager.
Kathleen Nadolny, Program Manager.
Richard Blenz, Business Manager.
George Castle, Chief Engineer.
Kristen Rajchel, Community Relations Manager.
Tracy Brennerman, Account Executive.

WYIN
Gary
Ch. 56

Licensee: Northwest Indiana Public Bcstg. Inc., 8625 Indiana Place, Merrillville, IN 46410.

Studio: 8625 Indiana Place, Merrillville, IN 46410.

Telephones: 219-736-5656; 219-756-5656. **Fax:** 219-755-4312.

Technical Facilities: Channel No. 56 (722-728 MHz). Authorized power: 1350-kw max. visual, 135-kw max. aural. Antenna: 1004-ft. above av. terrain, 974-ft. above ground, 1696-ft. above sea level.

Latitude	41°	20'	56"
Longitude	87°	24'	02"

Transmitter: 1.5-mi. from Cedar Lake at 120°, 0.6-mi. E of Reeder Rd.

Multichannel TV Sound: Stereo only.

Satellite Earth Stations: 10-meter; 3-meter.

Ownership: Northwest Indiana Public Broadcasting Inc. John Davies, chmn.; Larry Evans, vice-chmn.

Began Operation: November 15, 1987.

Represented (legal): Gordon & Healy, Chartered.

Represented (engineering): D. L. Markley & Associates Inc.

Personnel:
Richard L. Parker, General Manager.
Pat Ennis, Chief Engineer.
Michelle Lynn Mayhew, Promotion Director.
Al Binford, Marketing Director.

WFYI
Indianapolis
Ch. 20

Licensee: Metropolitan Indianapolis Public Broadcasting Inc., 1401 N. Merdian St., Indianapolis, IN 46202-2389.

Studio: 1401 N. Meridian St., Indianapolis, IN 46202.

Telephone: 317-636-2020.

Technical Facilities: Channel No. 20 (506-512 MHz). Authorized power: 1480-kw max. & 1120-kw horizontal visual, 148-kw max. & 112-kw horizontal aural. Antenna: 850-ft. above av. terrain, 867-ft. above ground, 1697-ft. above sea level.

Latitude	39°	53'	59"
Longitude	86°	12'	01"

Transmitter: 79th St. & Township Line Rd.

Multichannel TV Sound: Stereo only.

Satellite Earth Stations: Collins, 10-meter; Scientific-Atlanta, 9-meter; Collins, Scientific-Atlanta receivers.

Ownership: Metropolitan Indianapolis Public Bcstg. Inc. Diana Davis, chmn.

Began Operation: October 4, 1970.

Personnel:
Lloyd Wright, General Manager.
Paul Tyler, Vice President, Station Operations & Engineering.
Jerry Hughes, Vice President & Chief Financial Officer.
Gustavo Sagastume, Vice President, Programming, Production, Public Affairs.
Alan Cloe, Program Director.
Vicky Jonak, Promotion Director.
Sarah Storm, Marketing Director.
Bill Hussung, News Director.

WIPB
Muncie
Ch. 49

Licensee: Ball State University, Edmund F. Ball Building, Muncie, IN 47306.

Studio: Edmund F. Ball Bldg., Muncie, IN 47306.

Telephone: 317-285-1249. **Fax:** 317-285-5548.

Technical Facilities: Channel No. 49 (680-686 MHz). Authorized power: 676-kw max. & 562-kw horizontal visual, 67.6-kw max. & 56.2-kw horizontal aural. Antenna: 510-ft. above av. terrain, 548-ft. above ground, 1511-ft. above sea level.

Latitude	40°	09'	38"
Longitude	85°	22'	42"

Transmitter: 820 E. 29th St., Muncie 47302.

Satellite Earth Stations: Andrew, 10-meter; Andrew, 7.3-meter; Standard Communications receivers.

FM Affiliate: WBST, 3-kw, 92.1 MHz (No. 221), 300-ft.

News Service: AP.

Ownership: Ball State University. Frank Bracken, pres.; Mary Lou Conrad, James W. Parks, Grace Hayes, Thomas H. Corson, Thomas L. DeWeese, Hollis E. Hughes Jr., David Wasater, Gregory A. Scenkel & James T. Smith, trustees.

Began Operation: May 8, 1953 as a commercial station. Sale to present owner by Donald A. Burton & assoc. approved by FCC October 8, 1971. Non-commercial operation began October 31, 1971.

Represented (legal): Schwartz, Woods & Miller.

Personnel:
James R. Needham, General Manager.
Mary Ann Olinger, Director of Development.
Katie Frederick, Assistant Director of Development.
Robert R. Smith, Program Director.
Rena Baldwin-Vogt, Promotion Director.
James E. Miller, Chief Engineer.
Sally Schenk, Production Manager.
Debra Stephenson, Business Manager.

WNIT-TV
South Bend
Ch. 34

Licensee: Michiana Public Bcstg. Corp., Box 3434, Elkhart, IN 46515.

Studio: 2424 California Rd., Elkhart, IN 46514.

Telephone: 219-674-5961. **Fax:** 219-262-8497.

Technical Facilities: Channel No. 34 (590-596 MHz). Authorized power: 1384-kw max. visual, 276-kw max. aural. Antenna: 808-ft. above av. terrain, 725-ft. above ground, 1593-ft. above sea level.

Latitude	41°	36'	59"
Longitude	86°	11'	43"

Transmitter: 16965 Johnson Rd., Mishawaka, St. Joseph.

Satellite Earth Station: Andrew, 10-meter C-band; Harris, Rockwell receivers.

News Service: UPI.

Ownership: Michiana Public Bcstg. Corp. Terry M. Decio, chmn.; James O. McNamee, vice chmn.; James F. Shea Jr., first v.p.; Steve Goldberg, treas.

Began Operation: February 18, 1974.

Personnel:
Don Checots, President & General Manager.
Kevin Gill, Station Manager & Program Director.
Charles Pitts, Chief Engineer.
Gail Martin, Development Director.
Laura Coyne, Community Media & Relations Manager.
Amy L. Cassidy, Business Manager.
Mark Buckley, Production & Operations Manager.

WVUT
Vincennes
Ch. 22

Licensee: Board of Trustees for Vincennes University, 1002 N. First St., Vincennes, IN 47591.

Studio: 1200 N. 2nd St., Vincennes, IN 47591.

Telephone: 812-885-5326.

Technical Facilities: Channel No. 22 (518-524 MHz). Authorized power: 1565-kw max. & 1150-kw horizontal visual, 313-kw max. & 115-kw horizontal aural. Antenna: 570-ft. above av. terrain, 560-ft. above ground, 1060-ft. above sea level.

Latitude	38°	39'	06"
Longitude	87°	28'	37"

Transmitter: SW of Indiana Hwy. 61, 3-mi. SE of Vincennes.

Satellite Earth Station: Andrew, 10-meter; Collins receivers.

FM Affiliate: WVUB, 50-kw, 91.1 MHz (No. 216).

News Service: AP.

Ownership: Vincennes University. Board of 10 trustees. Mark Lange, chmn.

Began Operation: May 25, 1964.

Represented (legal): Fletcher, Heald & Hildreth.

Personnel:
Timothy J. Fisher, General Manager.
Sharon Kiefer, Program Director.
Jill Ballinger, Production Manager.
Julie Sievers, Producer/Director Remote Productions.
John Syink, News Director.
Tony Cloyd, News/Sports Producer.
James Evans, Director of Engineering.
Kristi Bowman, Producer/Director.
Mike Murphy, Engineer.
Steve McClure, Engineer.
Joe Gilley, Engineer.
Mark Constable, Engineer.

Iowa

KBIN
Council Bluffs
Ch. 32

Licensee: Iowa Public Broadcasting Board, Box 6450, Johnston, IA 50131.

Studio: See KDIN-TV, Des Moines.

Telephone: 515-242-3100.

Technical Facilities: Channel No. 32 (578-584 MHz). Authorized power: 575-kw max. & 479-kw horizontal visual, 57.5-kw max. & 47.9-kw horizontal aural. Antenna: 317-ft. above av. terrain, 163-ft. above ground, 1417-ft. above sea level.

Latitude	41°	15'	14.50"
Longitude	95°	50'	07.00"

Transmitter: 275-ft. SE of intersection of Linn St. & Skyline Dr., Council Bluffs.

Ownership: Iowa Public Television.

Began Operation: September 7, 1975.

Personnel: See KDIN-TV, Des Moines.

KDIN-TV
Des Moines
Ch. 11

Licensee: Iowa Public Broadcasting Board, Box 6450, Johnston, IA 50131.

Studio: 6450 Corporate Dr., Johnston, IA 50131.

Telephone: 515-242-3100.

Technical Facilities: Channel No. 11 (198-204 MHz). Authorized power: 316-kw max. & 219-kw horizontal visual, 31.6-kw max. & 21.9-kw horizontal aural. Antenna: 1973-ft. above av. terrain, 2000-ft. above ground, 2988-ft. above sea level.

Latitude	41°	48'	33"
Longitude	93°	36'	53"

Transmitter: 1-mi. S of Alleman, IA.

Multichannel TV Sound: Stereo & separate audio program.

Satellite Earth Stations: Transmit/receive Scientific-Atlanta, 10-meter C-band; Winegard, 3-meter C-band; Andrew, 10-meter Ku & C-band; Miralite, 3-meter C-band; Chapparal, Scientific-Atlanta, Standard Communications receivers.

News Services: AP, UPI.

Ownership: Iowa Public Television.

Began Operation: April 27, 1959.

Represented (legal): Dow, Lohnes & Albertson.

Represented (engineering): John F. X. Browne & Associates P.C.

Personnel:
Richard Adamson, Executive Director.
Daniel K. Miller, Director of Programming & Production.
Don Saverald, Director of Engineering.
C. David Bolender, Director of Administration.
Dennis Malloy, Director of Development.
Linda S. Schatz, Director of Educational Telecommunications.

KTIN
Fort Dodge
Ch. 21

Licensee: Iowa Public Broadcasting Board, Box 6450, Johnston, IA 50131.

Studio: See KDIN-TV, Des Moines.

Telephone: 515-242-3100.

Technical Facilities: Channel No. 21 (512-518 MHz). Authorized power: 1580-kw max. & 759-kw horizontal visual, 158-kw max. & 75.9-kw horizontal aural. Antenna: 1160-ft. above av. terrain, 1206-ft. above ground, 2362-ft. above sea level.

Latitude	42°	49'	02.80"
Longitude	94°	25'	40.90"

Transmitter: 1-mi. N of Bradgate.

Ownership: Iowa Public Television.

Began Operation: April 8, 1977.

Personnel: See KDIN-TV, Des Moines.

KIIN-TV
Iowa City
Ch. 12

Licensee: Iowa Public Broadcasting Board, Box 6450, Johnston, IA 50131.

Studio: See KDIN-TV, Des Moines.

Telephone: 515-242-3100.

Technical Facilities: Channel No. 12 (204-210 MHz). Authorized power: 316-kw max. & 245-kw horizontal visual, 31.6-kw max. & 24.5-kw horizontal aural. Antenna: 1440-ft. above av. terrain, 1394-ft. above ground, 2195-ft. above sea level.

Latitude	41°	43'	14.50"
Longitude	91°	20'	29.50"

Transmitter: 3-mi. N of West Branch.

Multichannel TV Sound: Stereo & separate audio program.

Ownership: Iowa Public Television.

Began Operation: February 8, 1970.

Personnel: See KDIN-TV, Des Moines.

KYIN
Mason City
Ch. 24

Licensee: Iowa Public Broadcasting Board, Box 6450, Johnston, IA 50131.

Studio: See KDIN-TV, Des Moines.

Telephone: 515-242-3100.

Technical Facilities: Channel No. 24 (530-536 MHz). Authorized power: 1740-kw max. & 817-kw horizontal visual, 174-kw max. & 81.7-kw horizontal aural. Antenna: 1430-ft. above av. terrain, 1565-ft. above ground, 2799-ft. above sea level.

Latitude	43°	22'	25"
Longitude	92°	51'	00"

Transmitter: 4-mi. E of St. Ansgar.

Ownership: Iowa Public Television.

Began Operation: May 14, 1977.

Personnel: See KDIN-TV, Des Moines.

KHIN
Red Oak
Ch. 36

Licensee: Iowa Public Broadcasting Board, Box 6450, Johnston, IA 50131.

Studio: See KDIN-TV, Des Moines.

Telephone: 515-242-3100.

Technical Facilities: Channel No. 36 (602-608 MHz). Authorized power: 2040-kw max. & 1020-kw horizontal visual, 204-kw max. & 102-kw horizontal aural. Antenna: 1560-ft. above av. terrain, 1503-ft. above ground, 2833-ft. above sea level.

Latitude	41°	20'	40"
Longitude	95°	15'	21"

Transmitter: 7-mi. E & 2-mi. N of Oakland on Hwy. 6.

Ownership: Iowa Public Television.

Began Operation: September 7, 1975.

Personnel: See KDIN-TV, Des Moines.

KSIN
Sioux City
Ch. 27

Licensee: Iowa Public Broadcasting Board, Box 6450, Johnston, IA 50131.

Studio: See KDIN-TV, Des Moines.

Telephone: 515-242-3100.

Technical Facilities: Channel No. 27 (548-554 MHz). Authorized power: 4070-kw max. & 2880-kw horizontal visual, 407-kw max. & 288-kw horizontal aural. Antenna: 1070-ft. above av. terrain, 875-ft. above ground, 2416-ft. above sea level.

Latitude	42°	30'	53"
Longitude	96°	18'	13"

Transmitter: Rural Rte. 2, 1-mi. E of Sioux City city limits.

Ownership: Iowa Public Television.

Began Operation: January 4, 1975.

Personnel: See KDIN-TV, Des Moines.

KRIN
Waterloo
Ch. 32

Licensee: Iowa Public Broadcasting Board, Box 6450, Johnston, IA 50131.

Studio: See KDIN-TV, Des Moines.

Telephone: 515-242-3100.

Technical Facilities: Channel No. 32 (578-584 MHz). Authorized power: 5000-kw max. & 2000-kw horizontal visual, 500-kw max. & 200-kw horizontal aural. Antenna: 1851-ft. above av. terrain, 1795-ft. above ground, 2812-ft. above sea level.

Latitude	42°	18'	59"
Longitude	91°	51'	31"

Transmitter: 4.5-mi. NW of Walker.

Ownership: Iowa Public Television.

Began Operation: December 15, 1974.

Personnel: See KDIN-TV, Des Moines.

Kansas

KOOD
Hays-Russell-Great Bend-Salina
Ch. 9

Licensee: Smoky Hills Public Television Corp., 6th & Elm Sts., Box 9, Bunker Hill, KS 67626.

Studio: 6th & Elm Sts., Bunker Hill.

Telephone: 913-483-6990. **Fax:** 913-483-4605.

Technical Facilities: Channel No. 9 (186-192 MHz). Authorized power: 316-kw visual, 31.6-kw aural. Antenna: 1090-ft. above av. terrain, 1119-ft. above ground, 1840-ft. above sea level.

Latitude	38°	46'	16"
Longitude	98°	44'	17"

Transmitter: 7-mi. SSW of Bunker Hill, KS.

Satellite Earth Stations: Dalsat, 7.5-meter C-band; Scientific-Atlanta, 2.72-meter C-band; Standard Communications receivers.

Ownership: Smoky Hills Public Television Corp. Larry Fowler, chmn.; Mitchell O'-Leary, treas.; Russell Townsley, secy.

Began Operation: November 10, 1982.

Represented (legal): Dow, Lohnes & Albertson.

Represented (engineering): John F. X. Browne & Associates P.C.

Personnel:
Nick Slechta, General Manager.
Lloyd Mintzmyer, Chief Engineer.
Debra Creamer, Business Manager.
Linda Trowbridge, Program Director.
Ataullah Zia, News Director.
Nathelle Jeffrey, Director, Public Information.
Gene Lehmann, Marketing Director.

KSWK
Lakin
Ch. 3

Licensee: Smoky Hills Public Television Corp., Box 9, Bunker Hill, KS 67626.

Studio: 6th & Elm St., Bunker Hill, KS 67626.

Telephone: 913-483-6990. **Fax:** 913-483-4605.

Technical Facilities: Channel No. 3 (60-66 MHz). Authorized power: 100-kw visual, 20-kw aural. Antenna: 549-ft. above av. terrain, 533-ft. above ground, 3465-ft. above sea level.

Latitude	37°	49'	38"
Longitude	101°	06'	35"

Transmitter: 8-mi. S & 8-mi. E of Lakin.

Satellite Earth Station: Dalsat, 7.5-meter C-band; Standard Communications receivers.

Ownership: Smoky Hills Public Television Corp. Larry Fowler, chmn.; Nicholas V. Slechta, exec. dir. & gen. mgr.; Mitchell O'Leary, treas.; Russell Townsley, secy.

Began Operation: May 15, 1989.

Represented (legal): Dow, Lohnes & Albertson.

Represented (engineering): John F. X. Browne & Associates P.C.

Personnel: See KOOD, Hays, KS.

KTWU
Topeka
Ch. 11

Licensee: Washburn University of Topeka, 17th & College Sts., Topeka, KS 66621.

Studio: 301 N. Wanamaker Rd., Topeka, KS 66606-9601.

Telephone: 913-272-8181.

Technical Facilities: Channel No. 11 (198-204 MHz). Authorized power: 316-kw visual, 31.6-kw aural. Antenna: 1064-ft. above av. terrain, 952-ft. above ground, 2029-ft. above sea level.

Latitude	39°	03'	51"
Longitude	95°	45'	49"

Transmitter: 1.5-mi. W of city limits.

Satellite Earth Station: Andrew, 10-meter C-band; Standard Communications receivers.

Ownership: Washburn University of Topeka. Directed by a board of 9 regents.

Began Operation: October 21, 1965.

Represented (legal): Bryan, Cave, McPheeters & McRoberts.

Represented (engineering): David Steel & Associates Inc.

Personnel:
Dale N. Anderson, Director of TV & General Manager.
Bob Fidler, Operations Director.
Dave Pomeroy, Program Director.
Ernest Hedges, Chief Engineer.
Cindy Barry, Development Director.
Liz Brown, Traffic Director.
Jan Heflin, Promotion Director.

KPTS
Wichita-Hutchinson
Ch. 8

Licensee: Kansas Public Telecommunications Service Inc., 320 W. 21st St., Wichita, KS 67203.

Studio: 320 W. 21st St., Wichita, KS 67203.

Telephone: 316-838-3090.

Technical Facilities: Channel No. 8 (180-186 MHz). Authorized power: 302-kw visual, 30.2-kw aural. Antenna: 800-ft. above av. terrain, 780-ft. above ground, 2325-ft. above sea level.

Latitude	38°	03'	21"
Longitude	97°	46'	35"

Transmitter: E. 4th St. & Buhler Rd., 8.2-mi. E of Hutchinson.

Satellite Earth Station: Andrew, 10-meter C-band; Collins receivers.

Ownership: Kansas Public Telecommunications Service Inc. Darwin Roberts, chmn.; Richard Smith, vice chmn.; Norma Tucker, vice chmn.; Lloyd Jones, secy.-treas.

Began Operation: January 5, 1970.

Represented (legal): Dow, Lohnes & Albertson.

Represented (engineering): John F. X. Browne & Associates P.C.

Personnel:
Zoel Parenteau, President & General Manager.
Carl Chance, Vice President & Director of Contract Services.
James Lewis, Vice President & Director of Programming.
Dale Heckel, Vice President & Director of Operations.
Sandra Davis, Director of Subscriber Services.
David Brewer, Broadcast Manager.
Dale Goter, Public Affairs Editor.

Kentucky

WKAS
Ashland
Ch. 25

Licensee: Kentucky Authority For ETV, 600 Cooper Dr., Lexington, KY 40502.

Studio: See WKLE, Lexington.

Technical Facilities: Channel No. 25 (536-542 MHz). Authorized power: 162-kw visual, 16.2-kw aural. Antenna: 500-ft. above av. terrain, 400-ft. above ground, 1200-ft. above sea level.

Latitude	38°	27'	43"
Longitude	82°	37'	12"

Transmitter: Debord Hill.

Ownership: Kentucky Authority for ETV.

Began Operation: September 23, 1968.

Personnel: See WKLE, Lexington.

WKGB-TV
Bowling Green
Ch. 53

Licensee: Kentucky Authority for ETV, 600 Cooper Dr., Lexington, KY 40502.

Studio: See WKLE, Lexington.

Technical Facilities: Channel No. 53 (704-710 MHz). Authorized power: 667-kw max. & 550-kw horizontal visual, 113-kw max. & 110-kw horizontal aural. Antenna: 810-ft. above av. terrain, 614-ft. above ground, 1370-ft. above sea level.

Latitude	37°	05'	22"
Longitude	86°	38'	05"

Transmitter: U.S. 231, 2.8-mi. N of Hadley.

Ownership: Kentucky Authority for ETV.

Began Operation: September 23, 1968.

Personnel: See WKLE, Lexington.

WKYU-TV
Bowling Green
Ch. 24

Licensee: Western Kentucky U., College Heights, Bowling Green, KY 42101.

Studio: Academic Complex 153, WKU, Bowling Green, KY 42101.

Telephone: 502-745-2400. **Fax:** 502-745-2084.

Technical Facilities: Channel No. 24 (530-536 MHz). Authorized power: 400-kw visual, 20-kw aural. Antenna: 648-ft. above av. terrain, 466-ft. above ground, 1206-ft. above sea level.

Latitude	37°	03'	52"
Longitude	86°	26'	07"

Transmitter: 0.5-mi. NE of Rays Beach, near Hwy. 67, Bowling Green.

Satellite Earth Stations: Andrew, 4.6-meter C-band; Scientific-Atlanta, 6-meter Ku & C-band; Scientific-Atlanta, Standard Communications receivers.

FM Affiliate: WKYU-FM, 100-kw, 88.9 MHz, 721-ft.

Ownership: Western Kentucky University. Joseph Iracane, chmn.; Thomas C. Meredith, pres.

Began Operation: February 21, 1989.

Represented (legal): Cohn & Marks.

Personnel:
Dr. Charles M. Anderson, General Manager.
Michael Lasater, Station Manager.
Barbara Deeb, News Director.
Linda Oldham, Program Director.
Rita Isenberg, Business Manager.
Joseph Fulmer, Operations Director.
Chris Scott, Chief Engineer.

WCVN
Covington
Ch. 54

Licensee: Kentucky Authority for ETV, 600 Cooper Dr., Lexington, KY 40502.

Studio: See WKLE, Lexington.

Technical Facilities: Channel No. 54 (710-716 MHz). Authorized power: 162-kw max. & 135-kw horizontal visual, 16.2-kw max. & 13.5-kw horizontal aural. Antenna: 405-ft. above av. terrain, 309-ft. above ground, 1129-ft. above sea level.

Latitude	39°	01'	50"
Longitude	84°	30'	23"

Transmitter: Tower View St., Taylor Mill, KY.

Ownership: Kentucky Authority for ETV.

Began Operation: September 8, 1969.

Personnel: See WKLE, Lexington.

WKZT-TV
Elizabethtown
Ch. 23

Licensee: Kentucky Authority for ETV, 600 Cooper Dr., Lexington, KY 40502.

Studio: See WKLE, Lexington.

Technical Facilities: Channel No. 23 (524-530 MHz). Authorized power: 688-kw max. & 575-kw horizontal visual, 69-kw aural. Antenna: 652-ft. above av. terrain, 651-ft. above ground, 1446-ft. above sea level.

Latitude	37°	40'	55"
Longitude	85°	50'	32"

Transmitter: Hawkins Dr., 1-mi. SE of Elizabethtown.

Ownership: Kentucky Authority for ETV.

Began Operation: September 23, 1968.

Personnel: See WKLE, Lexington.

WKHA
Hazard
Ch. 35

Licensee: Kentucky Authority for ETV, 600 Cooper Dr., Lexington, KY 40502.

Studio: See WKLE, Lexington.

Technical Facilities: Channel No. 35 (596-602 MHz). Authorized power: 645-kw max. & 417-kw horizontal visual, 129-kw max. & 83.2-kw horizontal aural. Antenna: 1260-ft. above av. terrain, 605-ft. above ground, 2630-ft. above sea level.

Latitude	37°	11'	34"
Longitude	83°	11'	16"

Transmitter: Buffalo Knob, 3.6-mi. S of Hazard.

Ownership: Kentucky Authority for ETV.

Began Operation: December 16, 1968.

Personnel: See WKLE, Lexington.

WKLE
Lexington-Richmond
Ch. 46

Licensee: Kentucky Authority for ETV, 600 Cooper Dr., Lexington, KY 40502.

Studio: 600 Cooper Dr., Lexington, KY 40502.

Telephone: 606-233-3000.

Technical Facilities: Channel No. 46 (662-668 MHz). Authorized power: 60-kw max. visual, 6-kw max. aural. Antenna: 874-ft. above av. terrain, 849-ft. above ground, 1759-ft. above sea level.

Latitude	37°	52'	45"
Longitude	84°	19'	33"

Transmitter: 0.4-mi. S of Clays Ferry, KY.

Satellite Earth Station: Collins, 10-meter; Collins, Farinon receivers.

Ownership: Kentucky Authority for ETV. Governing board of Kentucky Authority for ETV. O. Leonard Press, pres. & chief exec. officer; Virginia G. Fox, chief operating officer; Doris Holtzclaw, chief financial officer; Donna Moore, programming dir.

Began Operation: September 23, 1968.

Personnel:
O. Leonard Press, Executive Director & General Manager.
Ginni Gaines Fox, Acting Chief Executive Officer.
Doris Holtzclaw, Business Manager.
Bill Wilson, Marketing Director.
Tim Tassie, Director of Broadcasting.

Paul Smith, Director of School Satellite & Technical Services.
Robert T. Ball, Chief Engineer.
Ed Mastrean, Promotion Director.

WKMJ
Louisville
Ch. 68

Licensee: Kentucky Authority for ETV, 600 Cooper Dr., Lexington, KY 40502.

Studio: See WKLE, Lexington.

Technical Facilities: Channel No. 68 (794-800 MHz). Authorized power: 1176-kw max. & 794-kw horizontal visual, 219-kw max. & 159-kw horizontal aural. Antenna: 820-ft. above av. terrain, 550-ft. above ground, 1520-ft. above sea level.

Latitude	38°	22'	02"
Longitude	85°	49'	53"

Transmitter: Floyds Knob, New Albany, IN.

Ownership: Kentucky Authority for ETV.

Began Operation: September 2, 1970.

Personnel: See WKLE, Lexington.

WKPC-TV
Louisville
Ch. 15

Licensee: Fifteen Telecommunications Inc., Box 37380, Louisville, KY 40233.

Studio: 4309 Bishop Lane, Louisville, KY 40218.

Telephone: 502-459-9572.

Technical Facilities: Channel No. 15 (476-482 MHz). Authorized power: 590-kw visual, 104-kw aural. Antenna: 860-ft. above av. terrain, 550-ft. above ground, 1520-ft. above sea level.

Latitude	38°	22'	02"
Longitude	85°	49'	53"

Transmitter: Rte. 1, Floyds Knob, IN.

Satellite Earth Station: Collins, 10-meter C-band; Scientific-Atlanta receivers.

Satellite Mobile Dish: Scientific-Atlanta, 2.5-meter Ku-band.

Ownership: Fifteen Telecommunications Inc.

Began Operation: September 8, 1958. Transfer to present owner approved by FCC November, 25, 1981.

Represented (legal): Schwartz, Woods & Miller.

Personnel:
John-Robert Curtin, President & Chief Executive Officer.
V. M. Brucchieri, Executive Vice President & Treasurer.
Steve Ulrich, Senior Vice President, Operations.
Darrell Garrett, Vice President, Programming.
Carolyn Neustadt, Vice President, Development.
Don Helms, Vice President, Operations.
Charles T. Landers, Director of Engineering.
Charles Stanley Starks, Production Manager.
Lois Haynie, Director, Public Information/Public Relations.

WKMA
Madisonville
Ch. 35

Licensee: Kentucky Authority for ETV.

Studio: See WKLE, Lexington.

Technical Facilities: Channel No. 35 (596-602 MHz). Authorized power: 513-kw visual, 51.3-kw aural. Antenna: 1040-ft. above av. terrain, 995-ft. above ground, 1545-ft. above sea level.

Latitude	37°	11'	25"
Longitude	87°	30'	47"

Holds CP for change to 612.3-kw max. visual, 61.23-kw max. aural. BMPET-840420KR.

Transmitter: 2.4-mi. E of St. Charles, Rte. 62, Madisonville.

Ownership: Kentucky Authority for ETV.

Began Operation: August 23, 1968.

Personnel: See WKLE, Lexington.

WKMR
Morehead
Ch. 38

Licensee: Kentucky Authority for ETV, 600 Cooper Dr., Lexington, KY 40502.

Studio: See WKLE, Lexington.

Technical Facilities: Channel No. 38 (614-620 MHz). Authorized power: 683-kw max. & 562-kw horizontal visual, 69-kw aural. Antenna: 965-ft. above av. terrain, 605-ft. above ground, 1986-ft. above sea level.

Latitude	38°	10'	38"
Longitude	83°	24'	18"

Transmitter: Near USDA Lookout Tower.

Ownership: Kentucky Authority for ETV.

Began Operation: September 23, 1968.

Personnel: See WKLE, Lexington.

WKMU
Murray-Mayfield
Ch. 21

Licensee: Kentucky Authority for ETV, 600 Cooper Dr., Lexington, KY 40502.

Studio: See WKLE, Lexington.

Technical Facilities: Channel No. 21 (512-518 MHz). Authorized power: 691-kw max. & 575-kw horizontal visual, 138-kw max. & 115-kw horizontal aural. Antenna: 663-ft. above av. terrain, 652-ft. above ground, 1182-ft. above sea level.

Latitude	36°	41'	33"
Longitude	88°	32'	10"

Transmitter: 1.67-mi. NNW of Farmington, KY.

Ownership: Kentucky Authority for ETV.

Began Operation: October 9, 1968.

Personnel: See WKLE, Lexington.

WKOH
Owensboro
Ch. 31

Licensee: Kentucky Authority for ETV, 600 Cooper Dr., Lexington, KY 40502.

Studio: See WKLE, Lexington.

Technical Facilities: Channel No. 31 (572-578 MHz). Authorized power: 692-kw max. & 550-kw horizontal visual, 69.2-kw max. & 55-kw horizontal aural. Antenna: 460-ft. above av. terrain, 500-ft. above ground, 877-ft. above sea level.

Latitude	37°	51'	07"
Longitude	87°	19'	42"

Transmitter: Off U.S. Hwy. 60, 2-mi. E of Reed, 12-mi. NE of center of Owensboro.

Ownership: Kentucky Authority for ETV.

Began Operation: August 30, 1979.

Personnel: See WKLE, Lexington.

WKON
Owenton
Ch. 52

Licensee: Kentucky Authority For ETV, 600 Cooper Dr., Lexington, KY 40502.

Studio: See WKLE, Lexington.

Technical Facilities: Channel No. 52 (698-704 MHz). Authorized power: 691-kw max. & 550-kw horizontal visual, 138-kw max. & 115-kw horizontal aural. Antenna: 710-ft. above av. terrain, 602-ft. above ground, 1552-ft. above sea level.

Latitude	38°	31'	32"
Longitude	84°	48'	40"

Transmitter: Owen County High School.

Ownership: Kentucky Authority for ETV.

Began Operation: September 23, 1968.

Personnel: See WKLE, Lexington.

WKPD
Paducah
Ch. 29

Licensee: Kentucky Authority For ETV, 600 Cooper Dr., Lexington, KY 40502.

Studio: See WKLE, Lexington.

Technical Facilities: Channel No. 29 (560-566 MHz). Authorized power: 151-kw max. & 132-kw horizontal visual, 13.2-kw horizontal aural. Antenna: 500-ft. above av. terrain, 518-ft. above ground, 891-ft. above sea level.

Latitude	37°	05'	38"
Longitude	88°	40'	19"

Transmitter: Coleman Rd., near Cecil, 2-mi NE of Paducah.

Ownership: Kentucky Authority for ETV.

Began Operation: May 31, 1971 as commercial operation. Left air October 31, 1975. Sale to present owner approved by FCC January 30, 1978. Resumed operation September 5, 1979.

Personnel: See WKLE, Lexington.

WKPI
Pikeville
Ch. 22

Licensee: Kentucky Authority for ETV, 600 Cooper Dr., Lexington, KY 40502.

Studio: See WKLE, Lexington.

Technical Facilities: Channel No. 22 (518-524 MHz). Authorized power: 1320-kw max. & 468-kw horizontal visual, 264-kw max. & 93.3-kw horizontal aural. Antenna: 1415-ft. above av. terrain, 153-ft. above ground, 2994-ft. above sea level.

Latitude	37°	17'	06"
Longitude	82°	31'	29"

Transmitter: Flatwoods Mountain, 5.5-mi. from State Rte. 197.

Ownership: Kentucky Authority for ETV.

Began Operation: January 13, 1969.

Personnel: See WKLE, Lexington.

WKSO-TV
Somerset
Ch. 29

Licensee: Kentucky Authority for ETV, 600 Cooper Dr., Lexington, KY 40502.

Studio: See WKLE, Lexington.

Technical Facilities: Channel No. 29 (560-566 MHz). Authorized power: 584-kw max. & 378-kw horizontal visual, 36.6-kw aural. Antenna: 1460-ft. above av. terrain, 996-ft. above ground, 2526-ft. above sea level.

Latitude	37°	10'	00"
Longitude	84°	49'	28"

Transmitter: Dye Knob, Rte. 837, near Somerset.

Ownership: Kentucky Authority for ETV.

Began Operation: September 23, 1968.

Personnel: See WKLE, Lexington.

Louisiana

KLPA-TV
Alexandria
Ch. 25

Licensee: Louisiana ETV Authority, 7860 Anselmo Lane, Baton Rouge, LA 70810.

Studio: See WLPB-TV, Baton Rouge.

Telephone: 504-767-5660. **Fax:** 504-767-4277.

Technical Facilities: Channel No. 25 (536-542 MHz). Authorized power: 2040-kw max. & 692-kw horizontal visual, 204-kw max. & 69.2-kw horizontal aural. Antenna: 1360-ft. above av. terrain, 1329-ft. above ground, 1549-ft. above sea level.

Latitude	31°	33'	56"
Longitude	92°	32'	50"

Transmitter: 0.6-mi. SSE of Rte. 123, 1.3-mi. W of Rte. 167, near Dry Prong.

News Service: AP.

Ownership: Louisiana ETV Authority. See WLPB-TV, Baton Rouge.

Began Operation: July 1, 1983.

Represented (legal): Schwartz, Woods & Miller.

Personnel: See WLPB-TV, Baton Rouge.

WLPB-TV
Baton Rouge
Ch. 27

Licensee: Louisiana ETV Authority, 7860 Anselmo Lane, Baton Rouge, LA 70810.

Studio: 7860 Anselmo Lane, Baton Rouge, LA 70810.

Telephone: 504-767-5660. **Fax:** 504-769-3779.

Technical Facilities: Channel No. 27 (548-554 MHz). Authorized power: 2570-kw max. visual, 257-kw max. aural. Antenna: 993-ft. above av. terrain, 1029-ft. above ground, 1049-ft. above sea level.

Latitude	30°	22'	22"
Longitude	91°	12'	16"

Transmitter: 1.35-mi. E of River Rd., Baton Rouge.

Satellite Earth Stations: Transmit/receive Scientific-Atlanta, 7-meter Ku-band & Miralite, 3.7-meter Ku-band; Chapparal, Scientific-Atlanta receivers.

News Service: AP.

Ownership: Louisiana ETV Authority. Louisiana ETV Authority also operates KLPA-TV, Alexandria; KLPB-TV, Lafayette; KLTL-TV, Lake Charles; KLTM-TV, Monroe; KLTS-TV, Shreveport. Joe Traigle, chmn.; Rebecca Stulb, vice chmn.; Beth Courtney, exec dir.; William Arceneaux, secy.; Tom Hightower, treas.

Began Operation: September 6, 1975.

Represented (legal): Schwartz, Woods & Miller.

Represented (engineering): Jules Cohen & Associates, P.C.

Personnel:
Beth Courtney, Executive Director.
Rick Smith, Executive Producer.
Ed Landry, Production Supervisor.
Coy Simmons, Director of Engineering.
Don Ballard, Operations Manager.

Jennifer Howze, Program Director.
Patsy Magyari, Promotion Manager.
Jim Faulkner, Business Manager.
Quinn Rainwater, Development Director.
Lionel Babb, Facility Coordinator.
Dot Henson, Personnel Officer.

KLPB-TV
Lafayette
Ch. 24

Licensee: Louisiana ETV Authority, 7860 Anselmo Lane, Baton Rouge, LA 70810.

Studio: See WLPB-TV, Baton Rouge.

Telephone: 504-767-5660.

Technical Facilities: Channel No. 24 (530-536 MHz). Authorized power: 2140-kw max. & 724-kw horizontal visual, 214-kw max. & 72.4-kw horizontal aural. Antenna: 1190-ft. above av. terrain, 1225-ft. above ground, 1230-ft. above sea level.

Latitude	30°	02'	38"
Longitude	92°	22'	14"

Transmitter: 5.8-mi. NW of Kaplan, LA.

News Service: AP.

Ownership: Louisiana ETV Authority. See WLPB-TV, Baton Rouge.

Began Operation: May 13, 1981.

Represented (legal): Schwartz, Woods & Miller.

Personnel: See WLPB-TV, Baton Rouge.

KLTL-TV
Lake Charles
Ch. 18

Licensee: Louisiana ETV Authority, 7860 Anselmo Lane, Baton Rouge, LA 70810.

Studio: See WLPB-TV, Baton Rouge.

Telephone: 504-767-5660.

Technical Facilities: Channel No. 18 (494-500 MHz). Authorized power: 1260-kw max. & 1050-kw horizontal visual, 126-kw max. & 105-kw horizontal aural. Antenna: 1030-ft. above av. terrain, 1058-ft. above ground, 1086-ft. above sea level.

Latitude	30°	23'	59"
Longitude	93°	00'	10"

Transmitter: Approx. 5.6-mi. WNW of Fenton.

News Service: AP.

Ownership: Louisiana ETV Authority. See WLPB-TV, Baton Rouge.

Began Operation: May 5, 1981.

Represented (legal): Schwartz, Woods & Miller.

Personnel: See WLPB-TV, Baton Rouge.

KLTM-TV
Monroe
Ch. 13

Licensee: Louisiana ETV Authority, 7860 Anselmo Lane, Baton Rouge, LA 70810.

Studio: See WLPB-TV, Baton Rouge.

Telephone: 504-767-5660.

Technical Facilities: Channel No. 13 (210-216 MHz). Authorized power: 316-kw visual, 31.6-kw aural. Antenna: 1777-ft. above av. terrain, 1989-ft. above ground, 2049-ft. above sea level.

Latitude	32°	11'	45"
Longitude	92°	04'	10"

Transmitter: 2.5-mi. N of Riverton, LA.

Ownership: Louisiana ETV Authority. See WLPB-TV, Baton Rouge.

Began Operation: September 8, 1976.

Represented (legal): Schwartz, Woods & Miller.

Personnel: See WLPB-TV, Baton Rouge.

WLAE-TV
New Orleans
Ch. 32

Licensee: Educational Broadcasting Foundation Inc., 2929 S. Carrollton Ave., New Orleans, LA 70118-4301.

Studio: 2929 S. Carrollton Ave., New Orleans, LA 70118-4301.

Technical Facilities: Channel No. 32 (578-584 MHz). Authorized power: 2455-kw max. & 733-kw horizontal visual, 246-kw max. & 73.3-kw horizontal aural. Antenna: 1020-ft. above av. terrain, 1049-ft. above ground, 1049-ft. above sea level.

Latitude	29°	58'	57"
Longitude	89°	57'	09"

Transmitter: 0.42-mi. W of Paris Rd. & Bayou Bienvenue, New Orleans.

Satellite Earth Stations: Harris, 6.1-meter C-band; Scientific-Atlanta C-band; Harris receivers.

Ownership: WLAE Educational Broadcasting Foundation Inc. Most Rev. Francis B. Schulte, chmn.; Most Rev. M. Hannan, pres.

Began Operation: July 8, 1984.

Represented (legal): Holland & Knight.

Represented (engineering): du Treil, Lundin & Rackley.

Personnel:
Douglas Curry, General Manager.
Joslyn Yeager, Program Manager.
Cathy Wilbert, Promotion Director.
Louise Labadot, Business Manager.
Karen Butler, Marketing Director.
Sharon Kirkpatrick, Production Manager.
Mark Coudrain, Post Production Manager.
Stan Abadie, Chief Engineer.

WYES-TV
New Orleans
Ch. 12

Licensee: Greater New Orleans ETV Foundation, Box 24026, New Orleans, LA 70184.

Studio: 916 Navarre Ave., New Orleans, LA 70124.

Telephone: 504-486-5511. **Fax:** 504-483-8408.

Technical Facilities: Channel No. 12 (204-210 MHz). Authorized power: 316-kw visual, 31.6-kw aural. Antenna: 1010-ft. above av. terrain, 1049-ft. above ground, 1049-ft. above sea level.

Latitude	29°	57'	13.50"
Longitude	89°	56'	58.30"

Transmitter: Paris Rd., near Chalmette, LA.

Multichannel TV Sound: Stereo only.

Satellite Earth Station: Andrew, 11-meter C-band; Collins receivers.

Ownership: Greater New Orleans ETV Foundation. Stephen A. Moses, chmn.; James Swenson, vice chmn.; Irma Braden, secy.; Gerald Barousse, treas.

Began Operation: April 1, 1957.

Represented (legal): Schwartz, Woods & Miller.

Personnel:
Randall Feldman, President & General Manager.
Beth Utterback, Program Director.
Vic Giancola, Director of Finance.
Judith Holton, Director of Development.
Roy Taglialavore, Director of Public Information.
Ray Swenson, Director of Technical Operations.

KLTS-TV
Shreveport
Ch. 24

Licensee: Louisiana ETV Authority, 7860 Anselmo Lane, Baton Rouge, LA 70805.

Studio: See WLPB-TV, Baton Rouge.

Telephone: 504-767-5660.

Technical Facilities: Channel No. 24 (530-536 MHz). Authorized power: 1620-kw max. & 1120-kw horizontal visual, 162-kw max. & 112-kw horizontal aural. Antenna: 1070-ft. above av. terrain, 1080-ft. above ground, 1330-ft. above sea level.

Latitude	32°	40'	41"
Longitude	93°	55'	35"

Transmitter: 2.2-mi. ESE of Mooringsport.

News Service: AP.

Ownership: Louisiana ETV Authority. See WLPB-TV, Baton Rouge.

Began Operation: August 9, 1978.

Represented (legal): Schwartz, Woods & Miller.

Personnel: See WLPB-TV, Baton Rouge.

Maine

WCBB
Augusta-Lewiston-Portland
Ch. 10

Licensee: Colby-Bates-Bowdoin Educational Telecasting Corp., 1450 Lisbon St., Lewiston, ME 04240.

Studio: 1450 Lisbon St., Lewiston, ME 04240.

Telephone: 207-783-9101. **Fax:** 207-783-5193.

Technical Facilities: Channel No. 10 (192-198 MHz). Authorized power: 309-kw visual, 30.9-kw aural. Antenna: Circularly polarized. 1000-ft. above av. terrain, 640-ft. above ground, 1330-ft. above sea level.

Latitude	44°	09'	16"
Longitude	70°	00'	37"

Transmitter: 10-mi. ENE of Lewiston on Danforth Hill.

Multichannel TV Sound: Stereo & separate audio program.

Satellite Earth Stations: Collins, 10-meter C-band; Comtech, 5-meter C-band; Drake, Scientific-Atlanta, Standard Communications receivers.

Ownership: Colby-Bates-Bowdoin Educational Telecasting Corp. Bates College, operator of WBRC(FM) Lewistown, ME, 33.3%; Colby College, 33.3%; Baldwin College, operator of WBOR(FM), Brunswick, ME, 33.3%.

Began Operation: November 13, 1961.

Represented (legal): Tierney & Swift.

Personnel:
Robert Gardiner, President & General Manager.
Roland Desjardins, Vice President & Director of Engineering.
Harry J. Wiest Jr., Program Manager.
Bill McCarthy, Promotion Director.
Angelo Andrianos, Business Manager.
Bob Gardner, Director of Development.
Janice Meserve, Traffic Manager.
Phyllis Copp, Assistant to the Director of Programming.

WMEA-TV
Biddeford
Ch. 26

Licensee: University of Maine System, 107 Maine Ave., Bangor, ME 04401-4398.

Studio: See WMEB-TV, Orono.

Telephone: 207-874-6570.

Technical Facilities: Channel No. 26 (542-548 MHz). Authorized power: 589-kw visual, 117-kw aural. Antenna: 800-ft. above av. terrain, 555-ft. above ground, 1208-ft. above sea level.

Latitude	43°	25'	00"
Longitude	70°	48'	09"

Transmitter: Top of Hope Hill, Sanford, ME.

Ownership: University of Maine System. See WMEB-TV, Orono, ME.

Began Operation: March 15, 1975.

Represented (legal): Dow, Lohnes & Albertson.

Represented (engineering): Cohen, Dippell & Everist, P.C.

Personnel: See WMEB-TV, Orono.

WMED-TV
Calais
Ch. 13

Licensee: University of Maine System, 107 Maine Ave., Bangor, ME 04401.

Studio: See WMEB-TV, Orono.

Telephone: 207-941-1010.

Technical Facilities: Channel No. 13 (210-216 MHz). Authorized power: 100-kw visual, 10-kw aural. Antenna: 439-ft. above av. terrain, 181-ft. above ground, 662-ft. above sea level.

Latitude	45°	01'	44"
Longitude	67°	19'	24"

Transmitter: Top of Conant Hill, Meddybemps, ME.

Ownership: University of Maine System.

Began Operation: September 23, 1964.

Represented (legal): Dow, Lohnes & Albertson.

Represented (engineering): Cohen, Dippell & Everist, P.C.

Personnel: See WMEB-TV, Orono.

WMEB-TV
Orono
Ch. 12

Licensee: University of Maine System, 107 Maine Ave., Bangor, ME 04401.

Studio: 65 Texas Ave., Bangor, ME 04401.

Telephone: 207-941-1010. **Fax:** 207-581-3038.

Technical Facilities: Channel No. 12 (204-210 MHz). Authorized power: 316-kw visual, 30-kw aural. Antenna: 991-ft. above av. terrain, 318-ft. above ground, 1296-ft. above sea level.

Latitude	44°	45'	36"
Longitude	68°	33'	59"

Transmitter: 10-mi. SE of Orono on Blackcap Mountain, East Eddington.

Satellite Earth Station: Collins, 10-meter; Collins, Scientific-Atlanta receivers.

News Service: AP.

Ownership: University of Maine System. Operates WMEA-TV, Biddeford, WMED-TV, Calais, WMEB-TV, Orono & WMEM-TV, Presque Isle, ME.

Began Operation: October 8, 1963.

Represented (legal): Dow, Lohnes & Albertson.

Represented (engineering): Cohen, Dippell & Everist, P.C.

Personnel:
Edward Winchester, General Manager.
Bernard Roscetti, Station Manager.
Jack Davidson, Network Director of Engineering.

Paul Bunker, Network Chief Engineer, Transmission.
Mary Lou Colbath, Promotion Director.
William Elsemore, Business Manager.
Barbara Beers, Director of Development.
Edward Fowler, Production Manager.
Suzanne Torrey, Director of Human Resources.

WMEM-TV
Presque Isle
Ch. 10

Licensee: University of Maine System, 107 Maine Ave., Bangor, ME 04401.

Studio: See WMEB-TV, Orono.

Technical Facilities: Channel No. 10 (192-198 MHz). Authorized power: 316-kw visual. Antenna: 1089-ft. above av. terrain, 102-ft. above ground, 1709-ft. above sea level.

Latitude	46°	33'	05"
Longitude	67°	48'	37"

Transmitter: Mars Hill, 15-mi. S of Presque Isle.

Ownership: University of Maine System.

Began Operation: February 17, 1964.

Represented (legal): Dow, Lohnes & Albertson.

Represented (engineering): Cohen, Dippell & Everist, P.C.

Personnel: See WMEB-TV, Orono.

Maryland

WMPT
Annapolis
Ch. 22

Licensee: Maryland Public Bcstg. Commission, 11767 Owings Mills Blvd., Owings Mills, MD 21117.

Studio: See WMPB, Baltimore.

Technical Facilities: Channel No. 22 (518-524 MHz). Authorized power: 5000-kw max. & 3890-kw horizontal visual, 389-kw horizontal aural. Antenna: 870-ft. above av. terrain, 852-ft. above ground, 1000-ft. above sea level.

Latitude	39°	00'	36"
Longitude	76°	36'	33"

Transmitter: 1.2-mi. SSW of Crownsville, MD.

Multichannel TV Sound: Stereo & separate audio program.

News Service: AP.

Ownership: Maryland Public Broadcasting Commission. See WMPB, Baltimore, MD.

Began Operation: July 16, 1975.

Personnel: See WMPB, Baltimore.

WMPB
Baltimore
Ch. 67

Licensee: Maryland Public Bcstg. Commission, 11767 Owings Mills Blvd., Owings Mills, MD 21117.

Studio: Owings Mills, MD 21117.

Telephone: 301-356-5600. **Fax:** 301-581-4338.

Technical Facilities: Channel No. 67 (788-794 MHz). Authorized power: 1000-kw max. & 646-kw horizontal visual, 118-kw max. & 75.9-kw horizontal aural. Antenna: 820-ft. above av. terrain, 693-ft. above ground, 1349-ft. above sea level.

Latitude	39°	27'	01.00"
Longitude	76°	46'	36.50"

Transmitter: Owings Mills, MD.

Satellite Earth Station: Transmit/receive Collins, 10-meter; Collins, Scientific-Atlanta receivers.

Ownership: Maryland Public Broadcasting Commission. Zelig Robinson, Chmn.; Rebecca A. Carroll, Vice Chmn.

Began Operation: October 5, 1969.

Represented (legal): Schwartz, Woods & Miller.

Personnel:
Raymond K. K. Ho, President & Chief Executive Officer.
Michael B. Styer, Senior Vice President of Broadcasting.
Norm Silverstein, Senior Vice President of Administrative & Creative Services.
Leo Eaton, Senior Vice President, National/International Production.
Bruce T. Herget, Vice President of Engineering.
Edward Printz, Vice President of Production Operations.
Carol Wonsavage, Vice President, National/International Production.
Alan Arluke, Vice President, National Program Marketing.

WFPT
Frederick
Ch. 62

Licensee: Maryland Public Bcstg. Commission.

Studio: See WMPB, Baltimore.

Technical Facilities: Channel No. 62 (758-764 MHz). Authorized power: 24.9-kw max. visual. Antenna: 1157-ft. above av. terrain, 175-ft. above ground, 1892-ft. above sea level.

Latitude	39°	29'	40"
Longitude	77°	29'	55"

Holds CP for change to 2475-kw max. visual, 452-ft. above av. terrain, 474-ft. above ground, 904-ft. above sea level, lat. 39° 17' 53", long. 77° 20' 35", transmitter to approx. 2-mi. SSE of Urbana, 0.3-mi. W of I-270. BPET-890110KF. Requests modification of CP for change to 3366-kw max. visual, 452-ft. above av. terrain, 476-ft. above ground, 905-ft. above sea level, lat. 39° 17' 53", long. 77° 20' 35". BMPET-910702KF.

Transmitter: Gambrill Mountain, Frederick.

Multichannel TV Sound: Stereo only.

Ownership: Maryland Public Broadcasting Commission. See WMPB, Baltimore.

Began Operation: July 4, 1987.

Personnel: See WMPB, Baltimore.

WWPB
Hagerstown
Ch. 31

Licensee: Maryland Public Bcstg. Commission.

Studio: See WMPB, Baltimore.

Technical Facilities: Channel No. 31 (572-578 MHz). Authorized power: 1070-kw max. & 479-kw horizontal visual, 51.3-kw horizontal aural. Antenna: 1230-ft. above av. terrain, 410-ft. above ground, 1850-ft. above sea level.

Latitude	39°	39'	04.00"
Longitude	77°	58'	14.70"

Transmitter: Fairview Mountain, 2000-ft. N of Rte. 40, near Clear Spring, MD.

Multichannel TV Sound: Stereo only.

Ownership: Maryland Public Broadcasting Commission. See WMPB, Baltimore.

Began Operation: October 5, 1974.

Personnel: See WMPB, Baltimore.

WGPT
Oakland
Ch. 36

Licensee: Maryland Public Bcstg. Commission.

Studio: See WMPB, Baltimore.

Technical Facilities: Channel No. 36 (602-608 MHz). Authorized power: 24.9-kw max. visual. Antenna: 716-ft. above av. terrain, 3240-ft. above ground, 3228-ft. above sea level.

Latitude	39°	24'	14"
Longitude	79°	17'	37"

Transmitter: 1-mi. S of Eagle Rock, Deer Park.

Ownership: Maryland Public Broadcasting Commission. See WMPB, Baltimore.

Personnel: See WMPB, Baltimore.

WCPB
Salisbury
Ch. 28

Licensee: Maryland Public Bcstg. Commission.

Studio: See WMPB, Baltimore.

Technical Facilities: Channel No. 28 (554-560 MHz). Authorized power: 786-kw max. & 708-kw horizontal visual, 91-kw max. & 81.3-kw horizontal aural. Antenna: 513-ft. above av. terrain, 551-ft. above ground, 575-ft. above sea level.

Latitude	38°	23'	09.00"
Longitude	75°	35'	32.50"

Transmitter: Emerson Ave. at Deers Head Blvd.

Multichannel TV Sound: Stereo only.

Ownership: Maryland Public Broadcasting Commission. See WMPB, Baltimore.

Began Operation: March 18, 1971.

Personnel: See WMPB, Baltimore.

Massachusetts

WGBH-TV
Boston
Ch. 2

Licensee: WGBH Educational Foundation, 125 Western Ave., Boston, MA 02134.

Studio: 125 Western Ave., Boston, MA 02134.

Telephone: 617-492-2777. **Fax:** 617-787-0714.

Technical Facilities: Channel No. 2 (54-60 MHz). Authorized power: 87.1-kw visual, 8.71-kw aural. Antenna: 1040-ft. above av. terrain, 1034-ft. above ground, 1184-ft. above sea level.

Latitude	42°	18'	37"
Longitude	71°	14'	14"

Transmitter: 350 Cedar St., Needham, MA.

Multichannel TV Sound: Stereo & separate audio program.

Satellite Earth Station: Transmit/receive Collins, 10-meter; Collins receivers.

FM Affiliate: WGBH, 100-kw, 89.7 MHz (No. 209), 650-ft.

News Services: AP, UPI.

Ownership: WGBH Educational Foundation. John Lowell, Chmn.; Helene R. Cahners, Vice Chmn.; David O. Ives, Vice Chmn. & Chmn. of Exec. Committee.

Began Operation: May 2, 1955.

Represented (legal): Covington & Burling.

Personnel:
Henry Becton Jr., President & General Manager.
David Liroff, Television Station Manager.
Andy Griffiths, Treasurer & Chief Financial Officer.
Joe Anderson, Manager of Production Services.
Christopher Ridley, Manager of Corporate Communications.
Peter McGhee, Program Manager for National Production.
David MacCarn, Director of Engineering.
Dan Everett, Director of Broadcasting.
Alan Foster, News Director.
Jeanie Angier, National Promotion Director.
Lynn DuVal, Associate Director, Press Relations.
Barbara Levitov, Associate Director, Press Relations.
Roberta MacCarthy, Director of Marketing & Development.

WGBX-TV
Boston
Ch. 44

Licensee: WGBH Educational Foundation, 125 Western Ave., Boston, MA 02134.

Studio: See WGBH-TV, Boston.

Telephone: 617-492-2777. **Fax:** 617-787-0714.

Technical Facilities: Channel No. 44 (650-656 MHz). Authorized power: 1510-kw max. & 977-kw horizontal visual, 151-kw max. & 97.7-kw horizontal aural. Antenna: 1080-ft. above av. terrain, 1074-ft. above ground, 1224-ft. above sea level.

Latitude	42°	18'	37"
Longitude	71°	14'	14"

Transmitter: 350 Cedar St., Needham, MA.

Multichannel TV Sound: Stereo & separate audio program.

News Services: AP, UPI.

Ownership: WGBH Educational Foundation.

Began Operation: September 25, 1967.

Personnel: See WGBH-TV, Boston.

WGBY-TV
Springfield
Ch. 57

Licensee: WGBH Educational Foundation, 125 Western Ave., Boston, MA 02134.

Studio: 44 Hampden St., Springfield, MA 01103.

Telephone: 413-781-2801. **Fax:** 413-731-5093.

Technical Facilities: Channel No. 57 (728-734 MHz). Authorized power: 1200-kw max. & 776-kw horizontal visual, 240-kw max. & 155-kw horizontal aural. Antenna: 1000-ft. above av. terrain, 119-ft. above ground, 1323-ft. above sea level.

Latitude	42°	14'	30"
Longitude	72°	38'	54"

Holds CP for change to 1465-kw max. visual, 1004-ft. above av. terrain, 121-ft. above ground, 1325-ft. above sea level. BMPET-910624KF.

Transmitter: Mount Tom, Holyoke, MA.

Satellite Earth Station: Collins, 10-meter.

Ownership: WGBH Educational Foundation.

Began Operation: September 26, 1971.

Represented (legal): Covington & Burling.

Personnel:
Beth Curley, Program Manager.
Bill Monks, Administrative Manager.
Irene Weibel, Marketing Director.
Ray Miller, Chief Engineer.
William Rhoades, Production Manager.
Ellie Johnson, Public Information Director.

Michigan

WCML-TV
Alpena
Ch. 6

Licensee: Central Michigan University, 3965 E. Broomfield Rd., Mount Pleasant, MI 48859.

Studio: See WCMU-TV, Mount Pleasant.

Telephone: 517-774-3105. **Fax:** 517-774-4427.

Technical Facilities: Channel No. 6 (82-88 MHz). Authorized power: 100-kw visual, 15.1-kw aural. Antenna: 1470-ft. above av. terrain, 1345-ft. above ground, 2045-ft. above sea level.

Latitude	45°	08'	17"
Longitude	84°	09'	44"

Transmitter: State Rte. 33, 9-mi. N of Atlanta, MI.

Satellite Earth Stations: In operation; Rockwell, Scientific-Atlanta receivers.

FM Affiliate: WCML-FM, 100-kw, 91.7 MHz (No. 219), 1000-ft.

Ownership: Central Michigan University.

Began Operation: November 21, 1975.

Represented (legal): Dow, Lohnes & Albertson.

Represented (engineering): John F. X. Browne & Associates P.C.

Personnel: See WCMU-TV, Mount Pleasant.

WUCX-TV
Bad Axe
Ch. 35

Licensee: Delta College, Delta Rd., University Center, MI 48710.

Studio: Delta Rd., University Center, MI 48710.

Telephone: 517-686-9360.

Technical Facilities: Channel No. 35 (596-602 MHz). Authorized power: 85.9-kw max. visual, 8.59-kw max. aural. Antenna: 510-ft. above av. terrain, 489-ft. above ground, 1280-ft. above sea level.

Latitude	43°	41'	26"
Longitude	82°	56'	29"

Transmitter: 5180 Hwy. M-19, Ubly.

Satellite Earth Station: Andrew, 10-meter C-band; Collins receivers.

Ownership: Delta College. Donald J. Carlyon, pres.

Began Operation: December 31, 1986.

Represented (legal): Cohn & Marks.

Represented (engineering): E. Harold Munn Jr. & Associates Inc.

Personnel: See WUCM-TV, University Center (Bay City), MI.

WCMV
Cadillac
Ch. 27

Licensee: Central Michigan University, 3965 E. Broomfield Rd., Mount Pleasant, MI 48859.

Studio: See WCMU-TV, Mount Pleasant.

Telephone: 517-774-3105. **Fax:** 517-774-4427.

Technical Facilities: Channel No. 27 (548-554 MHz). Authorized power: 274.2-kw max. visual, 27.42-kw max. aural. Antenna: 587-ft. above av. terrain, 303-ft. above ground, 2005-ft. above sea level.

Latitude	44°	08'	22"
Longitude	85°	20'	28"

Transmitter: 3.3-mi. N of Dighton on right side of road.

Satellite Earth Stations: Andrew, 10-meter C-band; AFC, 3.65-meter C-band; Collins, Rockwell, Scientific-Atlanta receivers.

Ownership: Central Michigan University.

Began Operation: September 7, 1984.

Represented (legal): Dow, Lohnes & Albertson.

Personnel: See WCMU-TV, Mount Pleasant.

WTVS
Detroit
Ch. 56

Licensee: Detroit Educational TV Foundation Inc., 7441 2nd Blvd., Detroit, MI 48202.

Studio: 7441 2nd Blvd., Detroit, MI 48202.

Telephone: 313-873-7200.

Technical Facilities: Channel No. 56 (722-728 MHz). Authorized power: 1550-kw max. visual, 155-kw max. aural. Antenna: 959-ft. above av. terrain, 1053-ft. above ground, 1751-ft. above sea level.

Latitude	42°	29'	01"
Longitude	83°	18'	44"

Transmitter: W. Eleven Mile Rd., Southfield, MI.

Multichannel TV Sound: Stereo & separate audio program.

Satellite Earth Stations: Transmit/receive Andrew, 10-meter & Andrew, 9.3-meter; Andrew, Collins, Scientific-Atlanta receivers.

Ownership: Detroit Educational Television Foundation.

Began Operation: October 3, 1955.

Represented (legal): Schwartz, Woods & Miller.

Represented (engineering): John F. X. Browne & Associates, P.C.

Personnel:
Robert F. Larson, President & General Manager.
Daniel Alpert, Senior Vice President & Assistant General Manager.
Ronald Thayer, Senior Vice President, Fund Development.
Jerome K. Trainor, Vice President, Programming & Broadcasting.
Agnes B. Scott, Vice President, Special Projects.
Robert Scott, Vice President, Community Development.
Diane Bliss, Vice President of Station Development.
Catherine Anderson, Vice President, Marketing & Project Development.
Paula Sulinski, Vice President, Communications & Design.
Terry Oprea, Vice President, National Programming.
Clarence Abram, Director of Engineering.
William Nemtin, Director of Canadian Operations.
Nancy Ewing, Chief Financial Officer.
Margot Johnston, Manager of Design.
Jo Trainor, Director of Corporate & Legal Affairs.
Don Sandberg, Director of Station Enterprises & Properties.
David Devereaux, Manager, Advertising & Promotion.

WKAR-TV
East Lansing
Ch. 23

Licensee: Board of Trustees, Michigan State University, East Lansing, MI 48824.

Studio: Communication Arts Bldg., Michigan State University, East Lansing, MI 48224-1212.

Telephone: 517-355-2300. **Fax:** 517-353-7124.

Technical Facilities: Channel No. 23 (524-530 MHz). Authorized power: 1238-kw max. & 1100-kw horizontal visual, 247.5-kw max. & 219-kw horizontal aural. Antenna: 975-ft. above av. terrain, 1034-ft. above ground, 1885-ft. above sea level.

Latitude	42°	42'	08"
Longitude	84°	24'	51"

Transmitter: Dobie Rd., Okemos.

Satellite Earth Stations: Transmit/receive Scientific-Atlanta, 7-meter Ku-band; Collins, 10-meter C-band; ChannelMaster, Collins, Miralite receivers.

AM Affiliate: WKAR, 10-kw, 870 kHz.

FM Affiliate: WKAR-FM, 89-kw, 90.5 MHz (No. 213), 930-ft.

News Service: AP, NPR.

Ownership: Board of Trustees, Michigan State University.

Began Operation: January 15, 1954. on Ch. 60. On March 15, 1959 moved to Ch. 10 sharing time with commercial WILX-TV. Began operation on Ch. 23 September 10, 1972.

Represented (legal): Schwartz, Woods & Miller.

Personnel:
Steven K. Meuche, Director of Broadcasting.
Jeanie Croope, Promotion Director.
Nancy Gilleo, Business Manager.
Jayne Marsh, Marketing Director.
Jerry Garr, Production Supervisor.
Doug Schrems, Production Manager.
Rick Banghart, Chief Engineer.
Mary Jane Wilson, Program Director.

WFUM
Flint
Ch. 28

Licensee: Regents of The University of Michigan, Administration Bldg., University of Michigan, Flint, MI 48109.

Studio: 1321 E. Court St., Flint, MI 48503.

Telephone: 313-762-3028. **Fax:** 313-233-6017.

Technical Facilities: Channel No. 28 (554-560 MHz). Authorized power: 2450-kw max. & 776-kw horizontal visual, 368-kw max. & 117-kw horizontal aural. Antenna: 870-ft. above av. terrain, 929-ft. above ground, 1849-ft. above sea level.

Latitude	42°	53'	57"
Longitude	83°	27'	42"

Transmitter: Kipp Rd., near Goodrich.

Multichannel TV Sound: Stereo & separate audio program.

Satellite Earth Station: Collins, 10-meter C-band; Collins, Scientific-Atlanta receivers.

FM Affiliate: WFUM-FM, Flint, MI.

Ownership: Regents of the University of Michigan.

Began Operation: August 23, 1980.

Represented (legal): Dow, Lohnes & Albertson.

Represented (engineering): John F. X. Browne & Associates, P.C.

Personnel:
Gordon Lawrence, Director of Broadcasting.
James Gaver, Program Director.
Raymond Miller, Production/Operations Manager.
Alice Garrison, Public Information Director.
Wayne Henderson, Chief Engineer.
Barbara Greene, Development Director.
Diane Parker, Business Manager.

WGVU-TV
Grand Rapids
Ch. 35

Licensee: Grand Valley State University, 301 W. Fulton St., Grand Rapids, MI 49504-6492.

Studio: 301 W. Fulton St., Grand Rapids, MI 49504-6492.

Telephones: 616-771-6666; 800-442-2771. **Fax:** 616-771-6642.

Technical Facilities: Channel No. 35 (596-602 MHz). Authorized power: 1000-kw max. visual, 100-kw aural. Antenna: 860-ft. above av. terrain, 855-ft. above ground, 1545-ft. above sea level.

Latitude	42°	57'	35"
Longitude	85°	53'	45"

Transmitter: Pierce Rd. at 48th Ave., Allendale.

Multichannel TV Sound: Stereo only.

Satellite Earth Station: Andrew, 10-meter; Collins, Scientific-Atlanta receivers.

FM Affiliate: WGVU-FM, 88.5 MHz.

Ownership: Grand Valley State University. Maxie Swanson, chmn.; Arend Lubbers, pres.; Ron Van Steeland, chief financial officer.

Began Operation: December 17, 1972.

Represented (legal): Cohn & Marks.

Personnel:
Michael T. Walenta, General Manager.
Charles Furman, Assistant General Manager.
Carrie Corbin, Program Director.
Timothy M. Scarpino, Production Manager.
Kevin Frazier, Promotion Director.
Bob Lumbert, Director of Engineering.
Jan McKinnon, Underwriting Manager.

WGVK
Kalamazoo
Ch. 52

Licensee: Grand Valley State University, 301 W. Fulton St., Grand Rapids, MI 49504-6492.

Studio: See WGVU-TV, Grand Rapids.

Telephones: 616-771-6666; 800-442-2771. **Fax:** 616-771-6642.

Technical Facilities: Channel No. 52 (698-704 MHz). Authorized power: 44.7-kw max. visual, 4.47-kw aural. Antenna: 410-ft. above av. terrain, 299-ft. above ground, 1279-ft. above sea level.

Latitude	42°	18'	24"
Longitude	85°	39'	26"

Transmitter: NW of Drake Rd. & Michigan Rte. 43, near Westwood.

Ownership: Grand Valley State University. See WVGU-TV, Grand Rapids.

Began Operation: October 1, 1984.

Personnel: See WGVU-TV, Grand Rapids, MI.

WCMW
Manistee
Ch. 21

Licensee: Central Michigan University, 3965 E. Broomfield Rd., Mount Pleasant, MI 48859.

Studio: See WCMU-TV, Mount Pleasant.

Telephone: 517-774-3105. **Fax:** 517-774-4427.

Technical Facilities: Channel No. 21 (512-518 MHz). Authorized power: 224.4-kw max. visual, 22.44-kw max. aural. Antenna: 340-ft. above av. terrain, 298-ft. above ground, 1018-ft. above sea level.

Latitude	44°	03'	57"
Longitude	86°	19'	58"

Transmitter: 3-mi. W of Rte. 31, 12.5-mi. S of Manistee.

Satellite Earth Stations: AFC, 3.65-meter C-band; Andrew, 10-meter C-band; Collins, Rockwell, Scientific-Atlanta receivers.

Ownership: Central Michigan University.

Began Operation: September 7, 1984.

Represented (legal): Dow, Lohnes & Albertson.

Personnel: See WCMU-TV, Mount Pleasant.

WNMU-TV
Marquette
Ch. 13

Licensee: Board of Control of Northern Michigan U., Marquette, MI 49855.

Studio: Learning Resources Bldg., Northern Michigan University, Marquette, MI 49855.

Telephone: 906-227-1300. **Fax:** 906-227-2905.

Technical Facilities: Channel No. 13 (210-216 MHz). Authorized power: 316-kw visual, 63.1-kw aural. Antenna: 1090-ft. above av. terrain, 1101-ft. above ground, 2601-ft. above sea level.

Latitude	46°	21'	09"
Longitude	87°	51'	32"

Transmitter: 6.7-mi. from Republic, MI.

Satellite Earth Station: Rockwell, 7.6-meter C-band; Rockwell receivers.

FM Affiliate: WNMU-FM, 100-kw, 90.1 MHz (No. 211), 1000-ft.

News Service: UPI.

Ownership: Northern Michigan University.

Began Operation: December 28, 1972.

Represented (legal): Cohn & Marks.

Personnel:
Scott K. Seaman, General Manager & Director of Learning Resources.
Bruce S. Turner, Station Manager.
Earl J. Littich, Chief Engineer.
Jackie Calcaterra, News Director.
Evelyn Massaro, Promotion Director.

WCMU-TV
Mount Pleasant
Ch. 14

Licensee: Central Michigan University, 3965 E. Broomfield Rd., Mount Pleasant, MI 48859.

Studio: 3965 E. Broomfield Rd., Mount Pleasant, MI 48859.

Telephone: 517-774-3105. **Fax:** 517-774-4427.

Technical Facilities: Channel No. 14 (470-476 MHz). Authorized power: 204-kw max. & 200-kw horizontal visual, 40-kw horizontal aural. Antenna: 530-ft. above av. terrain, 547-ft. above ground, 1344-ft. above sea level.

Latitude	43°	34'	24"
Longitude	84°	46'	21"

Transmitter: 0.4-mi. W of Blue Grass Rd. & old U.S. Rte. 27.

Satellite Earth Stations: Andrew, 10-meter C-band; AFC, 3.65-meter C-band; Collins, Rockwell, Scientific-Atlanta receivers.

FM Affiliate: WCMU-FM, 100-kw, 89.5 MHz (No. 208), 420-ft.

Ownership: Central Michigan University.

Began Operation: March 29, 1967.

Represented (legal): Dow, Lohnes & Albertson.

Personnel:
William J. Grigaliunas, Director of Public Broadcasting.
Thomas Endres, Assistant to the Director of Public Broadcasting.
Monte Higgins, Station Manager.
Rick Schudiske, Program Director.
Randy Kapenga, Director, Technical Services.
Linda Hyde, Promotion Director.

WUCM-TV
University Center (Bay City)
Ch. 19

Licensee: Delta College, University Center, MI 48710.

Studio: Delta College, Delta Rd., University Center, MI 48710.

Telephone: 517-686-9000. **Fax:** 517-686-8736.

Technical Facilities: Channel No. 19 (500-506 MHz). Authorized power: 1290-kw max. & 1070-kw horizontal visual, 129-kw max. & 107-kw horizontal aural. Antenna: 460-ft. above av. terrain, 496-ft. above ground, 1101-ft. above sea level.

Latitude	43°	33'	42.70"
Longitude	83°	58'	53.70"

Transmitter: 0.8-mi. NNW of Delta Rd. & Four Mile Rd. intersection.

Multichannel TV Sound: Stereo & separate audio program.

Satellite Earth Station: Collins, 10-meter C-band; Rockwell receivers.

News Service: PBS.

Ownership: Delta College. Donald J. Carlyon, pres.

Began Operation: October 12, 1964.

Represented (legal): Cohn & Marks.

Represented (engineering): E. Harold Munn Jr. & Associates Inc.

Personnel:
Presley D. Holmes, General Manager.
Ruby T. Twamasa, Outreach Coordinator.
Thomas E. Haskell, Program Director.
Harold J. Conley, Chief Engineer.
Nancy K. Rogers, Membership Director.
Dolores M. Sverid, Underwriting Coordinator.
Chris Fleming, Traffic Director.
Chris Lamar, Production Manager.

Minnesota

KWCM-TV
Appleton
Ch. 10

Licensee: West Central Minnesota ETV Co., 25 S. Miles St., Appleton, MN 56208.

Studio: 25 S. Miles St., Appleton, MN 56208.

Telephone: 612-289-2622. **Fax:** 612-289-2622.

Technical Facilities: Channel No. 10 (192-198 MHz). Authorized power: 316-kw visual, 31.6-kw aural. Antenna: 1200-ft. above av. terrain, 1284-ft. above ground, 2284-ft. above sea level.

Latitude	45°	10'	03"
Longitude	96°	00'	02"

Transmitter: 2.8-mi. S of Appleton.

Satellite Earth Station: Collins, 10-meter; Collins receivers.

Ownership: West Central Minnesota ETV Corp. James Hegland, chmn. & pres.; Suzanne Christopher, chief financial officer.

Began Operation: January 21, 1966.

Personnel:
Ansel Doll, General Manager.
Arlon Raasch, Resident Engineer.
Judy Pfaff, Program Director.
Jonathan Hegland, Production Manager.
Vonda Olson, Public Relations Manager.

KSMQ-TV
Austin
Ch. 15

Licensee: Independent School District 792, 1900 8th Ave. NW, Austin, MN 55912.

Studio: 1900 8th Ave. NW, Austin, MN 55912.

Telephone: 507-433-0678.

Technical Facilities: Channel No. 15 (476-482 MHz). Authorized power: 1215.2-kw max. visual, 121.8-kw max. aural. Antenna: 380-ft. above av. terrain, 448-ft. above ground, 1649-ft. above sea level.

Latitude	43°	40'	34"
Longitude	93°	00'	09"

Transmitter: 1900 8th Ave. NW.

Satellite Earth Station: Collins, 10-meter; Collins, Harris receivers.

Ownership: Independent School District No. 792.

Began Operation: October 17, 1972.

Represented (legal): Cohn & Marks.

Represented (engineering): Jansky & Bailey.

Personnel:
Barry Baker, Executive Director & General Manager.
Mark Goddard, Television Manager & Director of Programming.
John Wilcox, Director of Broadcast Engineering.

KAWE
Bemidji
Ch. 9

Licensee: Northern Minnesota Public TV Inc., Bemidji State University, Box 9, Bemidji, MN 56601.

Studio: Deputy Hall, Bemidji State U., Bemidji, MN 56601.

Telephone: 218-751-3407. **Fax:** 218-751-3142.

Technical Facilities: Channel No. 9 (186-192 MHz). Authorized power: 316-kw visual, 30.2-kw aural. Antenna: 1080-ft. above av. terrain, 1078-ft. above ground, 2498-ft. above sea level.

Latitude	47°	42'	03"
Longitude	94°	29'	15"

Transmitter: 2.75-mi. SE of Blackduck.

Multichannel TV Sound: Stereo only.

Satellite Earth Station: Andrew, 10-meter C-band; Standard Communications receivers.

Ownership: Northern Minnesota Public TV Inc.

Began Operation: June 1, 1980.

Represented (legal): Dow, Lohnes & Albertson.

Represented (engineering): Cohen, Dippell & Everist, P.C.

Personnel:
Ronald Daugherty, General Manager.
Bill Sanford, Director of Engineering.
Emily Lahti, Program Director.
Ron Johnson, Promotion Director.
Jeanne Sanford, Marketing Director.

KAWB
Brainerd
Ch. 22

Licensee: Northern Minnesota Public Television Inc., RR 2, Box 279D, Pequot Lakes, MN 56472.

Studio: See KAWE, Bemidji, MN.

Telephones: 218-746-3134; 218-751-3407. **Fax:** 218-746-3134.

Technical Facilities: Channel No. 22 (518-524 MHz). Authorized power: 221.3-kw max. visual, 22.1-kw max. aural. Antenna: 747-ft. above av. terrain, 650-ft. above ground, 2022-ft. above sea level.

Latitude	46°	25'	21"
Longitude	94°	27'	41"

Transmitter: E of Rte. 1, 6.1-mi. N of Rte. 210, Pilager.

Multichannel TV Sound: Stereo only.

Satellite Earth Station: Rockwell, 10-meter.

Ownership: Northern Minnesota Public TV Inc.

Began Operation: March 1, 1988.

Represented (legal): Dow, Lohnes & Albertson.

Represented (engineering): Cohen, Dippell & Everist, P.C.

Personnel:
Alan Johnson, Station Manager.

WDSE-TV
Duluth-Superior, WI
Ch. 8

Licensee: Duluth-Superior Area Educational TV Corp., 1202 E. University Circle, Duluth, MN 55811.

Studio: 1202 E. University Circle, Duluth, MN 55811.

Telephone: 218-724-8567.

Technical Facilities: Channel No. 8 (180-186 MHz). Authorized power: 316-kw visual, 31.6-kw aural. Antenna: 954-ft. above av. terrain, 784-ft. above ground, 2049-ft. above sea level.

Latitude	46°	47'	31"
Longitude	92°	07'	21"

Transmitter: 1524 Orange St., Duluth, MN.

Multichannel TV Sound: Stereo only.

Satellite Earth Station: Collins, 10-meter; Collins receivers.

Ownership: Duluth-Superior Area ETV Corp. Gilbert E. Sidney, pres.; Dale W. App, v.p.; Edward K. Blanck Jr., secy.-treas.

Began Operation: September 1, 1964.

Personnel:
George C. Jauss, General Manager.
Ronald F. Anderson, Program & Production Manager.

KTCA-TV
St. Paul-Minneapolis
Ch. 2

Licensee: Twin Cities Public Television Inc., St. Paul, MN 55101.

Studio: 172 E. 4th St., St. Paul, MN 55101.

Telephone: 612-222-1717. **Fax:** 612-229-1282.

Technical Facilities: Channel No. 2 (54-60 MHz). Authorized power: 100-kw visual, 20-kw aural. Antenna: 1313-ft. above av. terrain, 1313-ft. above ground, 2213-ft. above sea level.

Latitude	45°	03'	29.50"
Longitude	93°	07'	27.00"

Transmitter: 540 Gramsie Rd., Shoreview.

Satellite Earth Stations: Transmit/receive Vertex, 9-meter C-band; Andrew, 10-meter C-band; Gardiner, Harris, Scientific-Atlanta, Standard Components receivers.

Ownership: Twin Cities Public Television Inc. Diana Murphy, chmn.; James Hale, vice chmn.; Ellie Crosby, secy.; Dale Hanson, treas.

Began Operation: September 3, 1957.

Personnel:
Jack L. Willis, President & Chief Executive Officer.

James E. Carufel, Senior Vice President & Chief Financial Officer.
Jan Smaby, Senior Vice President, Development & Communications.
Cynthia Browne, Vice President of Broadcasting.
Jerry Hulting, Vice President, Operations & Engineering.
Peter Myers, Vice President, Corporate Communications.
Willard Hanley, News Director.
Toni Schutta, Promotion Manager.
Beverly Evans, Controller.
Robert Larson, Manager, Marketing & Development.

KTCI-TV
St. Paul-Minneapolis
Ch. 17

Licensee: Twin Cities Public Television Inc., St. Paul, MN 55101.

Studio: See KTCA-TV, St. Paul.

Telephone: 612-222-1717. **Fax:** 612-229-1282.

Technical Facilities: Channel No. 17 (488-494 MHz). Authorized power: 141-kw max. visual, 28-kw max. aural. Antenna: 1298-ft. above av. terrain, 1300-ft. above ground, 2210-ft. above sea level.

Latitude	45°	03'	29.50"
Longitude	93°	07'	27.00"

Holds CP for change to 333-kw max. visual, 1299-ft. above av. terrain, 1312-ft. above ground, 2211-ft. above sea level. BPET-900104KE.

Transmitter: 540 Gramsie Rd., Shoreview.

Satellite Earth Stations: Transmit/receive Vertex, 9-meter C-band; Andrew, 10-meter C-band; Gardiner, Harris, Scientific-Atlanta, Standard Components receivers.

Ownership: Twin Cities Public Television Inc. See KTCA-TV, St. Paul-Minneapolis.

Began Operation: May 4, 1965.

Personnel:
Elise Macquam-Jahns, General Manager.
See KTCA-TV, St. Paul-Minneapolis.

Mississippi

WMAH-TV
Biloxi
Ch. 19

Licensee: Mississippi Authority for ETV.

Studio: See WMPN-TV, Jackson.

Technical Facilities: Channel No. 19 (500-506 MHz). Authorized power: 1611-kw max. & 631-kw horizontal visual, 138.8-kw max. aural. Antenna: Directional, 1568-ft. above av. terrain, 1542-ft. above ground, 1722-ft. above sea level.

Latitude	30°	45'	14"
Longitude	88°	56'	44"

Transmitter: 12-mi. ENE of McHenry.

Ownership: Mississippi Authority for ETV.

Began Operation: January 14, 1972.

Personnel: See WMPN-TV, Jackson.

WMAE-TV
Booneville
Ch. 12

Licensee: Mississippi Authority for ETV.

Studio: See WMPN-TV, Jackson.

Technical Facilities: Channel No. 12 (204-210 MHz). Authorized power: 44.7-kw visual, 9.83-kw aural. Antenna: Directional, 750-ft. above av. terrain, 578-ft. above ground, 1307-ft. above sea level.

Latitude	34°	40'	00"
Longitude	88°	45'	05"

Transmitter: 10.5-mi. W of Booneville.

Ownership: Mississippi Authority for ETV.

Began Operation: August 11, 1974.

Personnel: See WMPN-TV, Jackson.

WMAU-TV
Bude
Ch. 17

Licensee: Mississippi Authority for ETV.

Studio: See WMPN-TV, Jackson.

Technical Facilities: Channel No. 17 (488-494 MHz). Authorized power: 550-kw visual, 121-kw aural. Antenna: 1120-ft. above av. terrain, 1066-ft. above ground, 1546-ft. above sea level.

Latitude	31°	22'	19"
Longitude	90°	45'	05"

Transmitter: 8-mi. SE of Bude.

Ownership: Mississippi Authority for ETV.

Began Operation: January 14, 1972.

Personnel: See WMPN-TV, Jackson.

WMAO-TV
Greenwood
Ch. 23

Licensee: Mississippi Authority for ETV.

Studio: See WMPN-TV, Jackson.

Technical Facilities: Channel No. 23 (524-530 MHz). Authorized power: 537-kw visual, 107-kw aural. Antenna: 1040-ft. above av. terrain, 1062-ft. above ground, 1177-ft. above sea level.

Latitude	33°	22'	34.20"
Longitude	90°	32'	31.50"

Transmitter: 3.2-mi. ENE of Inverness.

Ownership: Mississippi Authority for ETV.

Began Operation: September 15, 1972.

Personnel: See WMPN-TV, Jackson.

WMPN-TV
Jackson
Ch. 29

Licensee: Mississippi Authority for ETV, Box 1101, Jackson, MS 39215-1101.

Studio: 3825 Ridgewood Rd., Jackson, MS 39211.

Telephone: 601-982-6565. **Fax:** 601-982-6746.

Technical Facilities: Channel No. 29 (560-566 MHz). Authorized power: 452-kw max. & 307-kw horizontal visual, 67.5-kw max. & 30.7-kw horizontal aural. Antenna: 1960-ft. above av. terrain, 1850-ft. above ground, 2270-ft. above sea level.

Latitude	32°	12'	46"
Longitude	90°	22'	54"

Requests CP for change to 922.9-kw max. visual, 1962-ft. above av. terrain. BPET-910725KE.

Transmitter: 4-mi. SE of Raymond.

Satellite Earth Stations: Andrew, 10-meter C-band; Comtech, 3.8-meter C-band; Standard Communications receivers.

Ownership: Mississippi Authority for ETV.

Began Operation: February 1, 1970.

Represented (legal): Schwartz, Woods & Miller.

Represented (engineering): Kessler & Gehman Associates Inc.

Personnel:
Albers J. Jaeger, Executive Director.
Gary M. Smith, Deputy Director.
Victor Hawkins, Deputy Director.
Sarah Dutton, General Manager.
Larry Keeler, Director of Production.
Herbert M. Jolly, Director of Engineering.
Linda Ellis, Program Director.
Suzanne Britt, Promotion Director.
Maggie Gibson, Director of Business Services.

WMAW-TV
Meridian
Ch. 14

Licensee: Mississippi Authority for ETV.

Studio: See WMPN-TV, Jackson.

Technical Facilities: Channel No. 14 (470-476 MHz). Authorized power: 550-kw visual, 121-kw aural. Antenna: 1210-ft. above av. terrain, 1068-ft. above ground, 1698-ft. above sea level.

Latitude	32°	08'	18"
Longitude	89°	05'	36"

Transmitter: 5.5-mi. W of Rose Hill.

Ownership: Mississippi Authority for ETV.

Began Operation: January 14, 1972.

Personnel: See WMPN-TV, Jackson.

WMAB-TV
Mississippi State
Ch. 2

Licensee: Mississippi Authority for ETV.

Studio: See WMPN-TV, Jackson.

Technical Facilities: Channel No. 2 (54-60 MHz). Authorized power: 100-kw visual, 22-kw aural. Antenna: 1250-ft. above av. terrain, 1091-ft. above ground, 1769-ft. above sea level.

Latitude	33°	21'	07"
Longitude	89°	08'	56"

Transmitter: 2.75-mi. NNE of Ackerman, MS.

Ownership: Mississippi Authority for ETV.

Began Operation: July 4, 1971.

Personnel: See WMPN-TV, Jackson.

WMAV-TV
Oxford
Ch. 18

Licensee: Mississippi Authority for ETV.

Studio: See WMPN-TV, Jackson.

Technical Facilities: Channel No. 18 (494-500 MHz). Authorized power: 1096-kw max. & 347-kw horizontal visual, 76.34-kw & 34.7-kw horizontal aural. Antenna: Directional, 1390-ft. above av. terrain, 1304-ft. above ground, 1767-ft. above sea level.

Latitude	34°	17'	26"
Longitude	89°	42'	24"

Transmitter: 12-mi. WSW of Oxford.

Ownership: Mississippi Authority for ETV.

Began Operation: May 19, 1972.

Personnel: See WMPN-TV, Jackson.

Missouri

KOZJ
Joplin
Ch. 26

Licensee: Ozark Public Telecommunications Inc., 1101 N. Summit St., Springfield, MO 65802.

Studio: See KOZK, Springfield.

Mailing Address: Box 1226, Joplin, MO 64801.

Telephone: 417-782-1226.

Technical Facilities: Channel No. 26 (542-548 MHz). Authorized power: 51.3-kw visual, 19.19-kw aural. Antenna: 933-ft. above av. terrain, 850-ft. above ground, 1900-ft. above sea level.

Latitude	37°	04'	36"
Longitude	94°	32'	10"

Transmitter: KODE-TV transmitter site, Joplin.

Ownership: Ozark Public Telecommunications Inc. Bill Carner, chmn.

Began Operation: June 1, 1986.

Represented (legal): Dow, Lohnes & Albertson.

Represented (engineering): D. L. Markley & Associates.

Personnel:
Miff Dikeman, Station Manager.

KCPT
Kansas City
Ch. 19

Licensee: Public TV 19 Inc., 125 E. 31st St., Kansas City, MO 64108.

Studio: 125 E. 31st St., Kansas City, MO 64108.

Telephone: 816-756-3580. **Fax:** 816-931-2500.

Technical Facilities: Channel No. 19 (500-506 MHz). Authorized power: 1042-kw max. & 673-kw horizontal visual, 104.2-kw max. & 67.3-kw horizontal aural. Antenna: 1165-ft. above av. terrain, 1222-ft. above ground, 2049-ft. above sea level.

Latitude	39°	04'	59"
Longitude	94°	28'	49"

Holds CP for change to 1137.6-kw max. visual. BPET-860813KE.

Transmitter: 2100 Stark St., Kansas City.

Satellite Earth Station: Collins, 10-meter.

Ownership: Public TV 19 Inc. Robert F. Fuzy, pres.

Began Operation: March 22, 1961.

Represented (legal): Dow, Lohnes & Albertson.

Personnel:
Robert Fuzy, General Manager.
David Welsh, Director of Broadcasting.
John Long, Chief Engineer.
Paul Francis, Director of Public Information.
Diana Mansell, Business Manager.

KETC
St. Louis
Ch. 9

Licensee: St. Louis Regional Educational & Public TV Commission, 6996 Millbrook Blvd., St. Louis, MO 63130.

Studio: 6996 Millbrook Blvd., St. Louis, MO 63130.

Telephone: 314-725-2460. **Fax:** 314-726-0677.

Technical Facilities: Channel No. 9 (186-192 MHz). Authorized power: 295-kw visual, 29.5-kw aural. Antenna: 1078-ft. above av. terrain, 1073-ft. above ground, 1648-ft. above sea level.

Latitude	38°	28'	56"
Longitude	90°	23'	53"

Transmitter: Hageman & Butler Hill Rd.

Multichannel TV Sound: Stereo only.

Satellite Earth Station: Collins, 10-meter; Collins receivers.

Ownership: St. Louis Regional Educational & Public TV Commission. John McClure, chmn.; Gregory Vatterott, vice chmn.; Sally Johnston, secy.; Michael Scharf, treas.

Began Operation: September 20, 1954.

Represented (legal): Dow, Lohnes & Albertson.

Personnel:
Michael Hardgrove, President & General Manager.
Thomas Jackson, Vice President, Development.
Wilma R. Matta, Vice President, Finance & Administration.
Ted Garcia, Vice President, Operations.
Rebecca Goodrum, Vice President, Broadcasting.

KMOS-TV
Sedalia-Warrensburg
Ch. 6

Licensee: Central Missouri State University, Warrensburg, MO 64093.

Studio: Wood Bldg., CMSU Campus, Warrensburg, MO 64093.

Telephone: 816-543-4155. **Fax:** 816-543-1653.

Technical Facilities: Channel No. 6 (82-88 MHz). Authorized power: 100-kw max. & 97.7-kw horizontal visual, 22-kw & 19.5-kw horizontal aural. Antenna: 770-ft. above av. terrain, 797-ft. above ground, 1627-ft. above sea level.

Latitude	38°	44'	47"
Longitude	93°	16'	30"

Transmitter: 2.4-mi. NW of Sedalia.

Multichannel TV Sound: Stereo only.

Satellite Earth Station: Collins, 10-meter; Collins receivers.

FM Affiliate: KCMW-FM, 100-kw, 90.9 MHz (No. 215), 410-ft.

Ownership: Central Missouri State University Board of Regents. Mary Alice Malmo, pres.; Ann E. Webb, secy.

Began Operation: July 8, 1954 as commercial station. Sale to Jefferson Television Co. (KRCG, Jefferson City) approved by FCC July 26, 1961. Sale to Cook Paint & Varnish Co. by Milton J. Hinlein and associates approved by FCC December 23, 1958 (**Television Digest**, Vol. 14:50). For sale to Mid-America TV by Jefferson Television, see KRCG, Jefferson City, MO. Sale to present owner approved by FCC June 28, 1978.

Represented (legal): Fisher, Wayland, Cooper & Leader.

Represented (engineering): D. L. Markley & Associates Inc.

Personnel:
Donald W. Peterson, Director of Broadcast Services.
Charles E. Smith, Programming & Production Manager.
Linda Boone, Business Manager.
Michael O'Keefe, Program Services Manager.
Dan Davis, Chief Engineer.
Gerry Gershbach, Producer.
Fred Hunt, Operations Coordinator.
Mark A. Pearce, Underwriting Coordinator.
Eileen Shuman, Public Information & Traffic.

KOZK
Springfield
Ch. 21

Licensee: Ozark Public Telecommunications Inc., Box 21, Springfield, MO 65801.

Studio: 1101 N. Summit, Springfield, MO 65801.

Telephone: 417-865-2100.

Technical Facilities: Channel No. 21 (512-518 MHz). Authorized power: 1410-kw max. & 537-kw horizontal visual, 141-kw max. & 53.7-kw horizontal aural. Antenna: 1790-ft. above av. terrain, 1665-ft. above ground, 3574-ft. above sea level.

Latitude	37°	13'	08"
Longitude	92°	56'	56"

Transmitter: State Hwy. FF, near Fordland.

Satellite Earth Station: Collins, 10-meter.

Ownership: Ozark Public Telecommunications Inc. Bill Carner, chmn.

Began Operation: January 20, 1975.

Represented (legal): Dow, Lohnes & Albertson.

Personnel:
Art Luebke, Executive Director & General Manager.
William Ellis, Director of Engineering.
Allen Weatherly, Program Director.

Montana

KUSM
Bozeman
Ch. 9

Licensee: Montana State University, President's Office, Bozeman, MT 59717.

Studio: Visual Communications Bldg., MSU, Bozeman, MT 59717.

Telephone: 406-994-3437.

Technical Facilities: Channel No. 9 (186-192 MHz). Authorized power: 3.3-kw visual, 0.34-kw aural. Antenna: Minus 340-ft. above av. terrain, 141-ft. above ground, 5009-ft. above sea level.

Latitude	45°	40'	00"
Longitude	111°	03'	10"

Transmitter: Hedges Hall South, MSU campus.

Satellite Earth Stations: Transmit/receive Satcom Technologies, 5-meter Ku-band; M/A-Com, Scientific-Atlanta receivers.

Ownership: Montana State University.

Began Operation: October 1, 1984.

Personnel:
Jack Hyyppa, Director of Operations.
Ronn Guestson, Program Director.
Ardyce Jaffe, Business Manager.
Joe Pastori, Promotion Director.
Tom Jenkins, Chief Engineer.

Nebraska

KTNE-TV
Alliance
Ch. 13

(Satellite of separately-owned KUON-TV, Lincoln, NE)

Licensee: Nebraska Educational Telecommunications Commission.

Studio: See KUON-TV, Lincoln.

Telephone: 402-472-3611, Transmitter; 308-262-1138, Studio.

Technical Facilities: Channel No. 13 (210-216 MHz). Authorized power: 316-kw visual, 31.6-kw aural. Antenna: 1542-ft. above av. terrain, 1499-ft. above ground, 5749-ft. above sea level.

Latitude	41°	50'	24"
Longitude	103°	03'	18"

Transmitter: 4.5-mi. ESE of Angora, NE.

Multichannel TV Sound: Stereo & separate audio program.

Satellite Earth Stations: Transmit/receive Andrew 5.6-meter Ku-band; 1.8-meter Ku-band; Vertex 7.5-meter C-band; 4.5-meter C-band; Scientific-Atlanta 3.2-meter Ku-band; 3.2-meter C-band, 3.7-meter C-band; Standard Components, Scientific-Atlanta receivers.

FM Affiliate: KTNE-FM.

Ownership: Nebraska Educational Telecommunications Commission.

Began Operation: September 7, 1966.

Represented (legal): Dow, Lohnes & Albertson.

Personnel:
William Clark, Transmitter Supervisor.
See KUON-TV, Lincoln.

KMNE-TV
Bassett
Ch. 7

(Satellite of separately-owned KUON-TV, Lincoln, NE)

Licensee: Nebraska Educational Telecommunications Commission.

Studio: See KUON-TV, Lincoln.

Telephone: 402-684-3850.

Technical Facilities: Channel No. 7 (174-180 MHz). Authorized power: 316-kw visual, 31.6-kw aural. Antenna: 1487-ft. above av. terrain, 1474-ft. above ground, 4000-ft. above sea level.

Latitude	42°	20'	04.70"
Longitude	99°	29'	01.10"

Transmitter: 17-mi. S & 2-mi. E of Bassett.

Satellite Earth Station: Vertex, 7.2-meter C-band; Standard Components receivers.

Ownership: Nebraska Educational Telecommunications Commission.

Began Operation: September 1, 1967.

Represented (legal): Dow, Lohnes & Albertson.

Personnel:
Richard Nelson, Transmitter Supervisor.
See KUON-TV, Lincoln.

KHNE-TV
Hastings
Ch. 29

(Satellite of separately-owned KUON-TV, Lincoln, NE)

Licensee: Nebraska Educational Telecommunications Commission.

Studio: See KUON-TV, Lincoln.

Telephone: 402-694-3970.

Technical Facilities: Channel No. 29 (560-566 MHz). Authorized power: 1568-kw visual, 156.8-kw aural. Antenna: 1216-ft. above av. terrain, 1238-ft. above ground, 3049-ft. above sea level.

Latitude	40°	46'	16.50"
Longitude	98°	05'	21.90"

Transmitter: 3.5-mi. E of Giltner, NE.

Ownership: Nebraska Educational Telecommunications Commission.

Began Operation: November 18, 1968.

Personnel:
William Strong, Transmitter Supervisor.
See KUON-TV, Lincoln.

KLNE-TV
Lexington
Ch. 3

(Satellite of separately-owned KUON-TV, Lincoln, NE)

Licensee: Nebraska Educational Telecommunications Commission.

Studio: See KUON-TV, Lincoln.

Telephones: 308-337-2311, Transmitter; 402-472-3611, Commission Office.

Technical Facilities: Channel No. 3 (60-66 MHz). Authorized power: 100-kw visual, 10-kw aural. Antenna: 1062-ft. above av. terrain, 1065-ft. above ground, 3449-ft. above sea level.

Latitude	40°	23'	05"
Longitude	99°	27'	30"

Transmitter: 6-mi. SW of Holdrege, NE on U.S. Rte. 6.

Satellite Earth Station: Vertex, 7.2-meter C-band; Standard Components receivers.

Ownership: Nebraska Educational Telecommunications Commission.

Began Operation: September 6, 1965.

Personnel:
Robert Sander, Transmitter Supervisor.
See KUON-TV, Lincoln.

KUON-TV
Lincoln
Ch. 12

Licensee: University of Nebraska, Box 83111, Lincoln, NE 68501.

Studio: 1800 N. 33rd, Lincoln, NE 68503.

Telephone: 402-472-3611. **Fax:** 402-472-1785.

Technical Facilities: Channel No. 12 (204-210 MHz). Authorized power: 316-kw visual, 31.6-kw aural. Antenna: 825-ft. above av. terrain, 874-ft. above ground, 2049-ft. above sea level.

Latitude	41°	08'	18.10"
Longitude	96°	27'	19.20"

Transmitter: 1.25-mi. W, 3-mi. N of Memphis, NE.

Satellite Earth Stations: Transmit/receive Andrew, 10-meter C-band, Vertex, 10-meter C-band & Andrew, 5.6-meter Ku-band; Scientific-Atlanta, Standard Components receivers.

FM Affiliate: KRNU, 0.1-kw, 90.3 MHz (No. 212).

Ownership: University of Nebraska. KUON-TV is repeated by the separately-owned stations licensed to the Nebraska Educational Telecommunications Commission.

Began Operation: November 1, 1954.

Represented (legal): Dow, Lohnes & Albertson; Cline, Williams, Wright & Johnson (Lincoln).

Personnel:
Jack McBride, Network General Manager.
Ron Hull, Associate General Manager.

Paul Few, Assistant General Manager, Administration & Finance.
William R. Ramsay, Director, Engineering & Technical Services.
Russ Goyette, Assistant Director of Engineering/Production.
Lamoin Cacek, Videotape Librarian.
Richard H. Russell, Production & Operations Manager.
Kathryn Stephens, Information Director.

KRNE-TV
Merriman
Ch. 12

(Satellite of separately-owned KUON-TV, Lincoln, NE)

Licensee: Nebraska Educational Telecommunications Commission.

Studio: See KUON-TV, Lincoln.

Telephone: 308-684-3300.

Technical Facilities: Channel No. 12 (204-210 MHz). Authorized power: 316-kw visual, 31.6-kw aural. Antenna: 1066-ft. above av. terrain, 1029-ft. above ground, 4567-ft. above sea level.

Latitude	42°	40'	37.90"
Longitude	101°	42'	35.50"

Transmitter: 17-mi. S of Merriman.

Satellite Earth Stations: Vertex, 7.2-meter C-band; Standard Components receivers.

Ownership: Nebraska Educational Telecommunications Commission.

Began Operation: December 9, 1968.

Personnel:
Richard Byram, Transmitter Supervisor.
See KUON-TV, Lincoln.

KXNE-TV
Norfolk
Ch. 19

(Satellite of separately-owned KUON-TV, Lincoln, NE)

Licensee: Nebraska Educational Telecommunications Commission.

Studio: See KUON-TV, Lincoln.

Telephone: 402-585-4537.

Technical Facilities: Channel No. 19 (500-506 MHz). Authorized power: 1270-kw visual, 127-kw aural. Antenna: 1042-ft. above av. terrain, 1069-ft. above ground, 2849-ft. above sea level.

Latitude	42°	14'	15"
Longitude	97°	16'	41"

Requests CP for change to 767-kw max. visual, 1122-ft. above av. terrain, 1033-ft. above ground, 2815-ft. above sea level, transmitter to 5-mi. SW of Carroll, on Hwy. 98. BPET-910116KF.

Transmitter: 13-mi. NE on Hwy. 98, near Carroll, NE.

Satellite Earth Station: Vertex, 7.2-meter C-band; Standard Components receivers.

Ownership: Nebraska Educational Telecommunications Commission.

Began Operation: November 10, 1967.

Personnel:
Tom Guilliam, Transmitter Supervisor.
See KUON-TV, Lincoln.

KPNE-TV
North Platte
Ch. 9

(Satellite of separately-owned KUON-TV, Lincoln)

Licensee: Nebraska Educational Telecommunications Commission.

Studio: See KUON-TV, Lincoln.

Telephone: 308-386-4415.

Technical Facilities: Channel No. 9 (186-192 MHz). Authorized power: 316-kw visual, 31.6-kw aural. Antenna: 1020-ft. above av. terrain, 1006-ft. above ground, 4216-ft. above sea level.

Latitude	41°	01'	21"
Longitude	101°	09'	13"

Transmitter: Rte. 25, 11-mi. S of Sutherland, NE.

Satellite Earth Station: Vertex, 7.2-meter C-band; Standard Components receivers.

Ownership: Nebraska Educational Telecommunications Commission.

Began Operation: September 12, 1966.

Personnel:
Robert Olson, Transmitter Supervisor.
See KUON-TV, Lincoln.

KYNE-TV
Omaha
Ch. 26

Licensee: Nebraska Educational Telecommunications Commission.

Studio: U. of Nebraska at Omaha campus, Omaha, NE.

Telephones: 402-554-2516; 402-472-3611.

Technical Facilities: Channel No. 26 (542-548 MHz). Authorized power: 520.36-kw visual, 52.04-kw aural. Antenna: Circularly polarized, 425-ft. above av. terrain, 395-ft. above ground, 1546-ft. above sea level.

Latitude	41°	15'	28"
Longitude	96°	00'	32"

Transmitter: U. of Nebraska at Omaha Campus.

Ownership: Nebraska Educational Telecommunications Commission. Dr. Vance Rogers, chmn.; Jack McBride, secy.-treas.

Began Operation: October 19, 1965.

Personnel:
Howard Lowe, General Manager.
Don Gill, Development Director.
Larry Hanson, Transmitter Supervisor.
See KUON-TV, Lincoln.

Nevada

KLVX
Las Vegas
Ch. 10

Licensee: Clark County School District, 2832 E. Flamingo Rd., Las Vegas, NV 89121.

Studio: 4210 Channel 10 Dr., Las Vegas, NV 89119.

Telephone: 702-737-1010.

Technical Facilities: Channel No. 10 (192-198 MHz). Authorized power: 294-kw visual, 35.5-kw aural. Antenna: 1220-ft. above av. terrain, 176-ft. above ground, 3526-ft. above sea level.

Latitude	36°	00'	28"
Longitude	115°	00'	22"

Transmitter: 2-mi. SW of Henderson, NV.

Satellite Earth Station: Andrew, 10-meter C-band; Collins receivers.

Ownership: Clark County School District. Dan Goldfarb, pres.; Pat Bendorf, v.p.

Began Operation: March 25, 1968.

Represented (legal): Wiley, Rein & Fielding.

Represented (engineering): Hammett & Edison Inc.

Personnel:
John K. Hill, General Manager.

Larry Ciecalone, Production & Operations Manager.
Ruth Uhls, Program & Promotion Supervisor.
Martin Vodovoz, Engineering Supervisor.
Lee Winston, Community Affairs Supervisor.
Beverly Carlino, Development Supervisor.
Gloria Sizemore, Business Manager.

KNPB
Reno
Ch. 5

Grantee: Channel 5 Public Broadcasting Inc., Box 14730, Reno, NV 89507.

Studio: College of Education Bldg., Evan St., Reno, NV 89507.

Telephone: 702-784-4555.

Technical Facilities: Channel No. 5 (76-82 MHz). Authorized power: 5.02-kw visual, 1-kw aural. Antenna: 465-ft. above av. terrain, 99-ft. above ground, 5506-ft. above sea level.

Latitude	39°	35'	01"
Longitude	119°	47'	52"

Transmitter: E peak of Red Peak, 4-mi. N of Reno Post Office.

Satellite Earth Station: Scientific-Atlanta, 10-meter C-band.

Ownership: Channel 5 Public Broadcasting Inc.

Began Operation: September 29, 1983.

Represented (legal): Schwartz, Woods & Miller.

Personnel:
James R. Pagliarini, President & Chief Executive Officer.
Connie Lentz, Chief Financial Officer.
Tom Werner, Director of Engineering.
Rex Gunderson, Program Director.
Lea Rhodes, Marketing Director.
Linda Tabakin, Business Manager.

New Hampshire

WENH
Durham
Ch. 11

Licensee: University of New Hampshire, Box 1100, Durham, NH 03824.

Studio: Broadcast Center, Mast Rd., Durham, NH 03824.

Telephone: 603-868-1100. **Fax:** 603-868-7552.

Technical Facilities: Channel No. 11 (198-204 MHz). Authorized power: 316-kw visual, 36.1-kw aural. Antenna: 993-ft. above av. terrain, 447-ft. above ground, 1561-ft. above sea level.

Latitude	43°	10'	33"
Longitude	71°	12'	29"

Transmitter: Saddleback Mountain, Deerfield, NH.

Satellite Earth Station: Andrew, 10-meter C-band; Drake, Scientific-Atlanta receivers.

News Service: AP.

Ownership: University of New Hampshire. Dale F. Nitzschke, pres.

Began Operation: July 6, 1959.

Represented (legal): Schwartz, Woods & Miller.

Personnel:
Arthur J. Singer, General Manager.
Cynthia Fenneman, Director of Broadcasting.
Jeffrey Aronson, Senior Manager for Finance & Administration.
Marilyn Pennel, News Director.
Christopher Funkhouser, Program Manager.
John Wackman, Senior Producer/Director.
Linda Burroughs, Development Director.
Bill Humphreys, Production Manager.
Bob Ross, Director of Engineering.

WEKW-TV
Keene
Ch. 52

Licensee: University of New Hampshire, Box 1100, Durham, NH 03824.

Studio: See WENH, Durham.

Telephone: 603-868-1100. **Fax:** 603-868-7552.

Technical Facilities: Channel No. 52 (698-704 MHz). Authorized power: 60.3-kw max. visual, 6.03-kw aural. Antenna: 1080-ft. above av. terrain, 476-ft. above ground, 1993-ft. above sea level.

Latitude	43°	02'	00"
Longitude	72°	22'	04"

Holds CP for change to 94.5-kw max. visual. BPET-890803KE.

Transmitter: Derry Hill, 8-mi. NNW of Keene.

Ownership: University of New Hampshire.

Began Operation: May 21, 1968.

Personnel: See WENH, Durham.

WLED-TV
Littleton
Ch. 49
(Satellite of WENH, Durham, NC)

Licensee: University of New Hampshire, Box 1100, Durham, NH 03824.

Studio: See WENH, Durham.

Technical Facilities: Channel No. 49 (680-686 MHz). Authorized power: 94-kw visual, 9.4-kw aural. Antenna: 1285-ft. above av. terrain, 443-ft. above ground, 2426-ft. above sea level.

Latitude	44°	21'	14"
Longitude	71°	44'	23"

Transmitter: 3.8-mi. NE of Littleton-Mann Hill.

Ownership: University of New Hampshire.

Began Operation: February 8, 1968.

Personnel: See WENH, Durham.

New Jersey

WNJS
Camden
Ch. 23

Licensee: New Jersey Public Bcstg. Authority, CN 777, Ewing Twp., 1573 Parkside Ave., Trenton, NJ 08625.

Studio: See WNJT, Trenton.

Telephone: 609-530-5252. **Fax:** 609-530-4555.

Technical Facilities: Channel No. 23 (524-530 MHz). Authorized power: 2323-kw max. & 813-kw horizontal visual, 361.4-kw max. & 126-kw horizontal aural. Antenna: 890-ft. above av. terrain, 937-ft. above ground, 1049-ft. above sea level.

Latitude	39°	43'	41"
Longitude	74°	50'	39"

Transmitter: Church Ave. N of Chew Rd., Waterford Works, Waterford Twp.

Multichannel TV Sound: Stereo & separate audio program.

Ownership: New Jersey Public Broadcasting Authority.

Began Operation: October 23, 1972.

Personnel: See WNJT, Trenton.

WNJM
Montclair
Ch. 50

Licensee: New Jersey Public Bcstg. Authority.

Studio: See WNJT, Trenton.

Telephone: 609-530-5252. **Fax:** 609-530-4555.

Technical Facilities: Channel No. 50 (686-692 MHz). Authorized power: 2094-kw max. & 882.9-kw horizontal visual, 314-kw max. & 132.4-kw horizontal aural. Antenna: 803-ft. above av. terrain, 656-ft. above ground, 1049-ft. above sea level.

Latitude	40°	51'	53"
Longitude	74°	12'	03"

Holds CP for change to 5000-kw max. visual, 797-ft. above av. terrain, 607-ft. above ground, 1001-ft. above sea level, transmitter to Clover Rd., Little Falls. BPET-891219KE.

Transmitter: Montclair State College, Little Falls.

Multichannel TV Sound: Stereo & separate audio program.

Ownership: New Jersey Public Broadcasting Authority.

Began Operation: June 2, 1973.

Represented (legal): Schwartz, Woods & Miller.

Personnel: See WNJT, Trenton.

WNJB
New Brunswick
Ch. 58

Licensee: New Jersey Public Bcstg. Authority.

Studio: See WNJT, Trenton.

Telephone: 609-530-5252. **Fax:** 609-530-4555.

Technical Facilities: Channel No. 58 (734-740 MHz). Authorized power: 1320-kw max. visual, 198-kw max. aural. Antenna: 726-ft. above av. terrain, 375-ft. above ground, 923-ft. above sea level.

Latitude	40°	37'	17"
Longitude	74°	30'	15"

Transmitter: 7 Geiger Lane, Warren Twp.

Multichannel TV Sound: Stereo only.

Ownership: New Jersey Public Broadcasting Authority.

Began Operation: June 2, 1973.

Personnel: See WNJT, Trenton.

WNJT
Trenton
Ch. 52

Licensee: New Jersey Public Bcstg. Authority, CN 777, Ewing Twp., 1573 Parkside Ave., Trenton, NJ 08625.

Studios: 1573 Parkside Ave., CN 777, Trenton, NJ 08625; 50 Park Place, Newark, NJ 07102.

Telephone: 609-530-5252. **Fax:** 609-530-4555.

Technical Facilities: Channel No. 52 (698-704 MHz). Authorized power: 1950-kw max. visual, 288-kw max. aural. Antenna: 889-ft. above av. terrain, 932-ft. above ground, 1004-ft. above sea level.

Latitude	40°	17'	00"
Longitude	74°	41'	20"

Transmitter: 3260 Brunswick Pike, Rte. 1, Lawrence Twp.

Multichannel TV Sound: Stereo & separate audio program.

Satellite Earth Stations: Collins, 10-meter C-band; Microdyne, 4.5-meter Ku & C-band; Collins receivers.

News Services: AP, Dow Jones, National Business Wire.

Ownership: New Jersey Public Broadcasting Authority. Robert Berkowitz, chmn.

Began Operation: April 5, 1971.

Represented (legal): Schwartz, Woods & Miller.

Personnel:
Al Rose, Director of Programming.
George Hoover, Director of Engineering.
Walter Freas, Director of Educational Services.
Larry H. Will, Assistant Director of Engineering.
William Jobes, Director of News & Public Affairs.
Stan Fleming, Physical Plant & Assets Engineer.
Edward Higgins, Director of Community Relations.
Prince Wooten, Equal Opportunity Employment Officer.
Larry Holden, Program Manager.
Corrine M. Beller, Marketing Director.

New Mexico

KAZQ
Albuquerque
Ch. 32

Licensee: Alpha-Omega Bcstg. of Albuquerque Inc., 4501 Montgomery NE, Albuquerque, NM 87109.

Studio: 4501 Montgomery NE, Albuquerque, NM 87109.

Telephones: 505-883-1300; 505-884-8355.

Technical Facilities: Channel No. 32 (578-584 MHz). Authorized power: 41.18-kw max. visual, 1.72-kw max. aural. Antenna: 4057-ft. above av. terrain, 61-ft. above ground, 10,682-ft. above sea level.

Latitude	35°	12'	51"
Longitude	106°	27'	01"

Transmitter: Sandia Crest, Albuquerque.

Ownership: Alpha-Omega Bcstg. of Albuquerque Inc.

Began Operation: October 12, 1987.

Represented (legal): John H. Midlen Jr.

Represented (engineering): Larry D. Ellis & Assoc.

Personnel:
Rev. Raymond L. Franks Jr., General Manager.
Rob Rumseyer, Chief Engineer.
Ron Romero, Promotion Director.
Brenton Franks, Operations Manager.

KNME-TV
Albuquerque
Ch. 5

Licensee: Regents of University of New Mexico & Board of Education of the City of Albuquerque, Albuquerque, NM 87102.

Studio: 1130 University Blvd. NE, Albuquerque, NM 87102.

Telephone: 505-277-2121. **Fax:** 505-277-6904.

Technical Facilities: Channel No. 5 (76-82 MHz). Authorized power: 26.9-kw visual, 3.95-kw aural. Antenna: 4230-ft. above av. terrain, 199-ft. above ground, 10,839-ft. above sea level.

Latitude	35°	12'	44"
Longitude	106°	26'	57"

Transmitter: Sandia Crest, 13-mi. NE of Albuquerque.

Satellite Earth Stations: Transmit/receive Andrew, 10-meter C-band & SatCom, 9.2-meter C-band; Microdyne, Scientific-Atlanta, Standard Omni receivers.

Ownership: Regents of the University of New Mexico & Board of Education of the City of Albuquerque.

Began Operation: May 1, 1958.

Represented (legal): Dow, Lohnes & Albertson.

Personnel:
Jon Cooper, General Manager.
John Morand, Chief Engineer.
Shirley Casados, Program Director.
Joan Rebecchi, Advertising & Promotion Manager.
Joe Miera, Director, Business Affairs.
Martha Day, Development Manager.
Chris Johnson, Operations Director.

KRWG-TV
Las Cruces
Ch. 22

Licensee: Regents of New Mexico State University, Box 30001, Las Cruces, NM 88003.

Studio: New Mexico State U., Las Cruces, NM 88003.

Telephone: 505-646-2222.

Technical Facilities: Channel No. 22 (518-524 MHz). Authorized power: 1450-kw visual, 145-kw aural. Antenna: 450-ft. above av. terrain, 399-ft. above ground, 4843-ft. above sea level.

Latitude	32°	15'	23.80"
Longitude	106°	58'	33.70"

Transmitter: 0.5-mi. S of U.S. Hwy. 70-80, 12-mi. W of Las Cruces.

Satellite Earth Station: Collins, 10-meter C-band; Standard Communications receivers.

News Service: AP.

Ownership: Regents of New Mexico State University.

Began Operation: June 29, 1973.

Represented (legal): Dow, Lohnes & Albertson.

Personnel:
James Dryden, General Manager.
James Ficklin, Program Manager.
J. D. Jarvis, Production Manager.
Gary Worth, News Director.
Edith Treadwell, Promotion Director.
Carl Natone, Chief Engineer.

KENW
Portales
Ch. 3

Licensee: Regents of Eastern New Mexico University, KENW, Portales, NM 88130.

Studio: Eastern New Mexico U. Campus, Portales, NM 88130.

Telephone: 505-562-2112. **Fax:** 505-562-2590.

Technical Facilities: Channel No. 3 (60-66 MHz). Authorized power: 100-kw visual, 20-kw aural. Antenna: 1150-ft. above av. terrain, 1083-ft. above ground, 5549-ft. above sea level.

Latitude	33°	33'	18.50"
Longitude	103°	39'	02.70"

Transmitter: Approx. 10-mi. N of Caprock, NM.

Satellite Earth Station: Collins, 10-meter; Microdyne, Rockwell receivers.

News Services: AP, Group W Newsfeed, CNN.

Ownership: Eastern New Mexico University. Robert Beck, chmn., Board of Regents; Dr. Thomas A. Bond, pres.

Began Operation: September 1, 1974.

Personnel:
Duane W. Ryan, Director of Broadcasting.
Jim Zupancic, Associate Director of Broadcasting & Business Manager.
Larry Ahlstrom, Director of Broadcast Engineering.
Clyde R. Powell, Director of Instructional Television.
Don Criss, Community Relations & Production Director.
John Weadock, News Director.
Glenda Bales, Fundraising Director.
Linda Stefanovic, Program Director.

New York

WSKG
Binghamton
Ch. 46

Licensee: WSKG Public Telecommunications Council, Box 3000, Binghamton, NY 13902-3000.

Studio: 531 Gates Rd., Vestal, NY 13850.

Telephone: 607-729-0100. **Fax:** 607-729-7328.

Technical Facilities: Channel No. 46 (662-668 MHz). Authorized power: 600-kw visual, 60-kw aural. Antenna: 1230-ft. above av. terrain, 934-ft. above ground, 2559-ft. above sea level.

Latitude	42°	03'	22"
Longitude	75°	56'	33"

Transmitter: Ingraham Hill Rd., Binghamton, NY.

Satellite Earth Stations: Andrew, 4.5-meter C-band; Comtech, 3.8-meter C-band; Standard Communications, Texscan receivers.

FM Affiliate: WSKG-FM, 10-kw, 89.3 MHz (No. 207), 942-ft.

News Services: AP, NPR.

Ownership: WSKG Public Telecommunications Council. Chandler Y. Keller, chmn.; Thomas E. Bell, vice chmn.

Began Operation: May 12, 1968.

Represented (legal): Dow, Lohnes & Albertson.

Personnel:
Michael Ziegler, President & Chief Executive Officer.
Manfred Edwards, Senior Vice President for Finance.
June M. Smith, Vice President for TV Broadcasting.
Judy Siggins, Vice President for Marketing.
Charles F. Mulvey, Vice President for Engineering.
Faith Rogow, Educational Services Manager.
Mark Polovick, Chief Engineer.
Katherine Bacon, Manager of Corporate Communications.
Peter Iglinski, News Coordinator.
Donna Hill, Radio Program Manager.
Jodi Hynes, Underwriting & Sales Manager.
Gary Reinbolt, Director of Production.

WNED-TV
Buffalo
Ch. 17

Licensee: Western New York Public Bcstg. Association, Box 1263, Buffalo, NY 14240.

Studio: 184 Barton St., Buffalo, NY 14213.

Telephone: 716-881-5000. **Fax:** 716-881-6127.

Technical Facilities: Channel No. 17 (488-494 MHz). Authorized power: 2500-kw max. & 1778-kw horizontal visual, 250-kw max. & 177.8-kw horizontal aural. Antenna: 999-ft. above av. terrain, 1008-ft. above ground, 1541-ft. above sea level.

Latitude	43°	01'	48"
Longitude	78°	55'	15"

Transmitter: 0.6-mi. NNE of intersection of Whitehaven & Harvey Rds., Grand Island.

Multichannel TV Sound: Stereo & separate audio program.

AM Affiliate: WEBR, 5-kw, 970 kHz.

FM Affiliate: WNED-FM, 105-kw, 94.5 MHz (No. 233), 710-ft.

Ownership: Western New York Public Bcstg. Association. Urban J. Pauly, chmn.

Began Operation: March 30, 1959 under STA using facilities of off-air WBUF (Ch. 17) until May 29, 1959. Resumed operation October 19, 1959.

Represented (legal): Schwartz, Woods & Miller.

Represented (engineering): John F. X. Browne & Associates Inc.

Personnel:
J. Michael Collins, President & Chief Executive Officer.
Anthony P. Buttino, Vice President, Television.
Susan W. Hayes, Vice President, Development & Publicity.
Michael G. Sutton, Vice President, Finance & Business Affairs.
Paul Hartman, Vice President, Special Projects & Planning.
Richard Daly, Vice President, Radio.
David R. Cady, Executive Producer.
Jonathan E. Herrington, Director of Engineering.
Dick Hanratty, Program Director.
Debra Beller, Promotion Director.
Wilbur L. George, Production Manager.
Cindy Munschauer, Development Director.
Vanessa Robertson, Traffic Director.

WNEQ-TV
Buffalo
Ch. 23

Licensee: Western New York Public Bcstg. Association, Box 1263, Buffalo, NY 14240.

Studio: See WNED-TV, Buffalo.

Mailing Address: Box 1263, Buffalo, NY 14240.

Telephone: 716-881-5000. **Fax:** 716-881-6127.

Technical Facilities: Channel No. 23 (524-530 MHz). Authorized power: 957-kw max. visual, 95.7-kw max. aural. Antenna: 1007-ft. above av. terrain, 1017-ft. above ground, 1582-ft. above sea level.

Latitude	43°	01'	48"
Longitude	78°	55'	15"

Transmitter: 0.6-mi. NNE of intersection of Whitehaven & Harvey Rds., Grand Island.

Satellite Earth Station: Andrew, 10-meter C-band; Scientific-Atlanta, Standard Communications receivers.

AM Affiliate: WEBR, 970 kHz.

FM Affiliate: WNED-FM, 105 kw, 94.5 MHz (No. 233), 710-ft.

News Services: AP, UPI.

Ownership: Western New York Public Bcstg. Association.

Began Operation: May 13, 1987.

Represented (legal): Schwartz, Woods & Miller.

Personnel: See WNED-TV, Buffalo.

WLIW
Garden City
Ch. 21

Licensee: Long Island ETV Council Inc., 1425 Old Country Rd., Box 21, Plainview, NY 11803.

Studio: Channel 21 Dr., Plainview, NY 11803-5015.

Telephone: 516-454-8866.

Technical Facilities: Channel No. 21 (512-518 MHz). Authorized power: 1150-kw max. & 562-kw horizontal visual, 115-kw horizontal aural. Antenna: 400-ft. above av. terrain, 324-ft. above ground, 560-ft. above sea level.

Latitude	40°	47'	19"
Longitude	73°	27'	09"

Transmitter: Channel 21 Dr., Plainview.

Satellite Earth Station: Collins, 10-meter C-band; Collins receivers.

Ownership: Long Island ETV Council Inc.

Began Operation: January 14, 1969.

Represented (legal): Schwartz, Woods & Miller.

Represented (engineering): Aster Associates.

Personnel:
Terrel Cass, President & General Manager.
Gayle Loeber, Program Manager.
Ronni Amster, Director of Development.
Lydia Coppola, Director of Finance.
Tom D'Agostino, Chief Engineer.
Laura Savini, Public Information Manager.

WNYC-TV
New York
Ch. 31

Licensee: City of New York: WNYC Communications Group, 26th Floor, Municipal Bldg., One Centre St., New York, NY 10007.

Studio: Municipal Bldg., One Centre St., New York, NY 10007.

Telephone: 212-669-7800. **Fax:** 212-669-8986.

Technical Facilities: Channel No. 31 (572-578 MHz). Authorized power: 2800-kw visual, 280-kw aural. Antenna: 1560-ft. above av. terrain, 1584-ft. above ground, 1596-ft. above sea level.

Latitude	40°	42'	43"
Longitude	74°	00'	49"

Transmitter: One World Trade Center.

AM Affiliate: WNYC, 830 kHz.

FM Affiliate: WNYC-FM, 93.9 MHz.

News Services: AP, UPI, City Hall News.

Ownership: City of New York: WNYC Communications Group.

Began Operation: November 1, 1962.

Represented (legal): Arnold & Porter.

Personnel:
Thomas Morgan, President.
Charles E. Corcoran, Senior Vice President.
Ernie E. Dechel, Vice President, Engineering.
Peter Minichiello, Vice President, Marketing & Development.
Marsha Hahn, Chief Financial Officer.
Dick Hinchliffe, News Director.
David C. Sit, Director, Programming.
John McCrory, Managing Director, TV Sales.

WNYE-TV
New York
Ch. 25

Licensee: Board of Education of City of New York, 110 Livingston St., Brooklyn, NY.

Studio: 112 Tillary St., Brooklyn, NY 11201.

Telephone: 718-935-4480. **Fax:** 718-855-8863.

Technical Facilities: Channel No. 25 (536-542 MHz). Authorized power: 658-kw max. & 594-kw horizontal visual, 152-kw max. & 119-kw horizontal aural. Antenna: 583-ft. above av. terrain, 597-ft. above ground, 649-ft. above sea level.

Latitude	40°	41'	21"
Longitude	73°	58'	37"

Holds CP for change to 2432-kw max. visual, 1295-ft. above av. terrain, 1289-ft. above ground, 1339-ft. above sea level; lat. 40° 44' 54", long. 73° 59' 10", transmitter to 350 Fifth Ave., Empire State Building. BPET-890508KF.

Transmitter: 29 Fort Greene Place, Brooklyn.

FM Affiliate: WNYE, 20-kw, 91.5 MHz (No. 218), 415-ft.

Ownership: Board of Education of City of New York.

Began Operation: April 3, 1967.

Represented (legal): Arnold & Porter.

Represented (engineering): Moffet, Larson & Johnson Inc.

Personnel:
Philip Lewis, General Manager.
John Nolan, Assistant General Manager.
Troy Holman, Chief Technical Supervisor.

WNET
New York-Newark, New Jersey
Ch. 13

Licensee: Educational Bcstg. Corp., 356 W. 58th St., New York, NY 10019.

Studios: 356 W. 58th St., New York, NY 10019; Gateway One, 745 Raymond Plaza W, Newark, NJ 07102.

Telephone: 212-560-2000. **Fax:** 212-560-3297.

Technical Facilities: Channel No. 13 (210-216 MHz). Authorized power: 58.9-kw max. & 42.7-kw horizontal visual, 7.94-kw aural. Antenna: Circularly polarized, 1637-ft. above av. terrain, 1726-ft. above ground, 1738-ft. above sea level.

Latitude	40°	42'	43"
Longitude	74°	00'	49"

Transmitter: 1 World Trade Center.

Multichannel TV Sound: Stereo & separate audio program.

Satellite Earth Station: Transmit/receive Collins, 10-meter C-band; Rockwell receivers.

News Service: AP.

Ownership: Educational Broadcasting Corp.

Began Operation: September 16, 1962.

Represented (legal): Leventhal, Senter & Lerman.

Represented (engineering): Smith & Powstenko.

Personnel:
Dr. William F. Baker, President & Chief Executive Officer.
George L. Miles Jr., Executive Vice President & Chief Operating Officer.
Ruth Ann Burns, Vice President, Director of Educational Resources Center.
Harry Chancey, Vice President & Director, Program Services.
Jonathan Olken, Vice President & Director of Marketing, Membership, Development & Communications.
H. Melvin Ming, Vice President & Chief Administrative Officer.
Frank Graybill, Chief Engineer.
Edward Campo, Controller.

WNPI-TV
Norwood
Ch. 18

Licensee: St. Lawrence Valley ETV Council, 1056 Arsenal St., Watertown, NY 13601.

Studio: See WNPE-TV, Watertown.

Telephone: 315-782-3142. **Fax:** 315-780-2491.

Technical Facilities: Channel No. 18 (494-500 MHz). Authorized power: 667-kw max. & 556-kw horizontal visual, 100-kw max. & 83.4-kw horizontal aural. Antenna: 794-ft. above av. terrain, 754-ft. above ground, 1989-ft. above sea level.

Latitude	44°	29'	30"
Longitude	74°	51'	29"

Requests modification of license for change to 666-kw max. visual, 797-ft. above av. terrain, 732-ft. above ground, 1965-ft. above sea level. BMLET-910906KG.

Transmitter: Approx. 2.2-mi. ESE of Colton.

Ownership: St. Lawrence Valley ETV Council.

Began Operation: September 5, 1971.

Represented (engineering): Cohen, Dippell & Everist, P.C.

Personnel: See WNPE-TV, Watertown.

WCFE-TV
Plattsburgh
Ch. 57

Licensee: Northeast New York Public Telecommunications Council Inc., One Sesame St., Plattsburgh, NY 12901.

Studio: One Sesame St., Plattsburgh, NY 12901.

Telephone: 518-563-9770.

Technical Facilities: Channel No. 57 (728-734 MHz). Authorized power: 800-kw max. visual, 80-kw max. aural. Antenna: 2431-ft. above av. terrain, 446-ft. above ground, 4096-ft. above sea level.

Latitude	44°	41'	43"
Longitude	73°	53'	00"

Transmitter: 3-mi. SE of Lyon Mountain Village.

Satellite Earth Stations: DH Satellite, 5-meter C-band; Standard Communications receivers.

Ownership: Northeast New York Public Telecommunications Council Inc. Christopher Booth, chmn.; Gilbert Duken, 1st vice chmn.

Began Operation: March 6, 1977.

Represented (legal): Dow, Lohnes & Albertson.

Personnel:
Gerald K. Bates, President & General Manager.
John Flanzer, Vice President & Program Manager.
Melissa Davis, Assistant Vice President & Director, Educational & Community Services.
Charles Zarbo, Assistant Vice President & Chief Engineer.
Eileen T. Bougill, Director of Administration.
Janice La Fave, Public Information Coordinator.
Sandra Northrop, Director of Development.
Jane Ashley, Sales Associate.

WXXI-TV
Rochester
Ch. 21

Licensee: WXXI Public Broadcasting Council, Box 21, Rochester, NY 14601.

Studio: 280 State St., Rochester, NY 14614.

Telephone: 716-325-7500. **Fax:** 716-325-5632.

Technical Facilities: Channel No. 21 (512-518 MHz). Authorized power: 1230-kw max. & 912-kw horizontal visual, 123-kw max. & 91.2-kw horizontal aural. Antenna: 500-ft. above av. terrain, 345-ft. above ground, 1018-ft. above sea level.

Latitude	43°	08'	07.00"
Longitude	77°	35'	02.50"

Transmitter: Pinnacle Hill, Brighton, NY.

Multichannel TV Sound: Stereo & separate audio program.

Satellite Earth Stations: Andrew, 10-meter C-band; Comtech, 3.8-meter Ku-band; Collins, Standard Communications receivers.

AM Affiliate: WXXI, 5.5-kw, 1370 kHz, 200-ft.

FM Affiliate: WXXI-FM, 45-kw, 91.5 MHz (No. 218), 436-ft.

News Service: AP.

Ownership: WXXI Public Broadcasting Council. Willis Spratling, chmn.

Began Operation: September 6, 1966.

Represented (legal): Schwartz, Woods & Miller.

Represented (engineering): John F. X. Browne & Associates, P.C.

Personnel:
William J. Pearce, President & General Manager.
Deborah Onslow, Senior Vice President, Administration & Operations.
Nancy Brush, Vice President, Development & Marketing.
Robert Owens, Television Program Manager.
Elizabeth Teall, Promotion Director.
Mark Leonard, Director of Production.
Luise Fuzy, Manager for Television.
John R. Bell, Manager, Broadcast Operations.
Tom Paul Fox, Auction Director.
Jan Pazral, Chief Engineer.

WMHT
Schenectady-Albany-Troy
Ch. 17

Licensee: WMHT Educational Telecommunications, Box 17, Schenectady, NY 12301-0017.

Studio: 17 Fern Ave., Schenectady, NY 12306.

Telephone: 518-356-1700. **Fax:** 518-356-0173.

Technical Facilities: Channel No. 17 (488-494 MHz). Authorized power: 2630-kw max. visual, 263-kw max. aural. Antenna: 980-ft. above av. terrain, 271-ft. above ground, 1791-ft. above sea level.

Latitude	42°	38'	13"
Longitude	74°	00'	06"

Transmitter: Pinnacle Rd., RD 1, Voorheesville, Twp. of New Scotland, NY.

Multichannel TV Sound: Stereo & separate audio program.

Satellite Earth Stations: Andrew, 10-meter; Comtech, 3.8-meter; Scientific-Atlanta, Standard Agile Omni receivers.

FM Affiliate: WHMT-FM, 11-kw, 89.1 MHz (No. 206), 915-ft.

News Service: AP.

Ownership: WMHT Educational Telecommunications. Leonard K. Doviak, chmn.; Dorothy Boroson, vice chmn.; Anne T. Palamountain, secy.; Charles Towhey, treas.

Began Operation: March 26, 1962.

Represented (legal): Schwartz, Woods & Miller.

Personnel:
William E. Haley Jr., President & General Manager.
Tom Merklinger, Director of Television Operations.
Marianne Potter, Program Manager.
Glenda Bullock, Director of Public Relations.
Marianna Cunningham, Director of Radio.
Elizabeth M. Hood, Director of Administration.
Jean H. M. Grimmer, Director of Development.
Derk J. van Rijsewijk, Chief Operator.

WCNY-TV
Syracuse
Ch. 24

Licensee: Public Bcstg. Council of Central New York Inc., Box 2400, Syracuse, NY 13220-2400.

Studio: 506 Old Liverpool Rd., Liverpool, NY 13088.

Telephone: 315-453-2424. **Fax:** 315-451-8824.

Technical Facilities: Channel No. 24 (530-536 MHz). Authorized power: 2290-kw max. visual, 229-kw max. aural. Antenna: 1354-ft. above av. terrain, 783-ft. above ground, 2332-ft. above sea level.

Latitude	42°	56'	42"
Longitude	76°	01'	28"

Transmitter: Sweet & Sevier Rds., Pompey, NY.

Satellite Earth Station: Andrew, 10-meter C-band; Collins receivers.

FM Affiliate: WCNY-FM, 18.6 kw, 91.3 MHz (No. 217), 740-ft.

News Service: AP.

Ownership: The Public Bcstg. Council of Central New York Inc. John M. Endries, chmn.; Richard S. Corriero, vice chmn.

Began Operation: December 20, 1965.

Represented (legal): Haley, Bader & Potts.

Represented (engineering): John F. X. Browne & Associates, P.C.

Personnel:
Richard W. Russell, President & General Manager.
Hugh J. Cleland, Chief Engineer.
Richard Calaglovanni, Production Manager.
Carol Quinlan, Instructional Services Director.
Sheila Germonto, Program Manager.
Paul Dunn, Director of Corporate Communications, Planning & Administration.
Eileen Lowe, Director of Development.
Jack Dunn, Controller.

WNPE-TV
Watertown
Ch. 16

Licensee: St. Lawrence Valley ETV Council, 1056 Arsenal St., Watertown, NY 13601.

Studio: 1056 Arsenal St., Watertown, NY 13601.

Telephone: 315-782-3142. **Fax:** 315-782-2491.

Technical Facilities: Channel No. 16 (482-488 MHz). Authorized power: 618-kw max. & 525-kw horizontal visual, 123.6-kw max. & 105-kw horizontal aural. Antenna: 1214-ft. above av. terrain, 939-ft. above ground, 2509-ft. above sea level.

Latitude	43°	51'	44"
Longitude	75°	43'	40"

Requests modification of license for change to 915-ft. above ground, 2484-ft. above sea level. BMLET-910906KH.

Transmitter: State Rte. 194, 0.7-mi. SW of Pinckney Corners, near Watertown.

Satellite Earth Station: Collins, 10-meter; Collins receivers.

Ownership: St. Lawrence Valley ETV Council. Allen Smith, chmn.; Thomas Hanley, vice chmn.; Judy Chittenden, secy.; Tony Morgia, treas. Also operates WNPI-TV, Norwood, NY.

Began Operation: August 9, 1971.

Represented (legal): Schwartz, Woods & Miller.

Represented (engineering): Cohen, Dippell & Everist, P.C.

Personnel:
William J. Saltl Jr., President & General Manager.
Glenn H. Gough, Program Manager.
Janette Thune, Promotion Director.
Tim Hilts, Business Manager.
James W. Edwards, Chief Engineer.

North Carolina

WUNF-TV
Asheville
Ch. 33

(Programmed simultaneously with WUNC-TV, Chapel Hill)

Licensee: University of North Carolina.

Studio: See WUNC-TV, Chapel Hill.

Technical Facilities: Channel No. 33 (584-590 MHz). Authorized power: 1510-kw max. visual, 153-kw max. aural. Antenna: 2620-ft. above av. terrain, 339-ft. above ground, 6060-ft. above sea level.

Latitude	35°	25'	32"
Longitude	82°	45'	25"

Transmitter: Mount Pisgah, 16.7-mi. SW of Asheville.

Ownership: University of North Carolina. C.D. Spangler Jr., pres.

Began Operation: September 11, 1967.

Personnel: See WUNC-TV, Chapel Hill.

WUNC-TV
Chapel Hill
Ch. 4

Licensee: University of North Carolina, Box 14900, Research Triangle Park, NC 27709-4900.

Studio: 10 T. W. Alexander Dr., Research Triangle Park, NC 27709.

Telephones: 919-549-7000; 919-549-7204. **Fax:** 919-549-7204.

Technical Facilities: Channel No. 4 (66-72 MHz). Authorized power: 100-kw visual, 20-kw aural. Antenna: 990-ft. above av. terrain, 799-ft. above ground, 1549-ft. above sea level.

Latitude	35°	51'	59"
Longitude	79°	10'	01"

Holds CP for change to 1017-ft. above av. terrain, 748-ft. above ground, 1496-ft. above sea level, transmitter to Jones Ferry Rd., at Chatham County & Orange County line, 6.5-mi. SSW of Chapel Hill. BPET-910129KE.

Transmitter: Terrell's Mountain, Chatham County, NC.

Multichannel TV Sound: Stereo only.

Satellite Earth Stations: Andrew, 10-meter C-band; Vertex, 8.1-meter Ku-band; Collins receivers.

Ownership: University of North Carolina.

Began Operation: January 8, 1955.

Represented (legal): Schwartz, Woods & Miller.

Personnel:
John W. Dunlop, Director.
William (Kip) Campbell, Director of Engineering.
Larry G. Owen, Director of Administration.
Chancy M. Kapp, Associate Director, Program Development.

WTVI
Charlotte
Ch. 42

Licensee: Charlotte-Mecklenburg Public Bcstg. Authority, 42 Coliseum Dr., Charlotte, NC 28205.

Studio: 42 Coliseum Dr., Charlotte, NC 28205.

Telephone: 704-372-2442. **Fax:** 704-335-1358.

Technical Facilities: Channel No. 42 (638-644 MHz). Authorized power: 1393-kw max. visual, 139-kw aural. Antenna: 460-ft. above av. terrain, 496-ft. above ground, 1154-ft. above sea level.

Latitude	35°	12'	25"
Longitude	80°	47'	30"

Holds CP for change to 2750-kw max. visual, 1280-ft. above av. terrain, 1247-ft. above ground, 1936-ft. above sea level, lat. 35° 17' 14", long. 80° 41' 45", transmitter to 0.47-mi. NNE of intersection of Caldwell Rd. & Back Creek Church Rd. BPET-901217KE.

Transmitter: 42 Coliseum Dr., Charlotte.

Satellite Earth Station: Collins, 10-meter; Standard Communications receivers.

Ownership: Charlotte-Mecklenburg Public Bcstg. Authority. Public commission established by Charlotte-Mecklenburg Board of Education & the Mecklenburg County Commission. Isaac Heard Jr., chmn.; Jim Elder, vice chmn.; Jameson P. Wells, treas.; Robert E. Means, secy.

Began Operation: August 27, 1965.

Represented (legal): Schwartz, Woods & Miller.

Personnel:
Harold A. Bouton, President & General Manager.
Elliot B. Sanderson, Senior Vice President.
Jim Luttrell, Vice President, Engineering.
Sheila Tucker, Vice President, Programming.
Phyllis Jones, Vice President, Finance & Administration.
Mary Ciminelli, Vice President, Development & Promotion.
Beverly Dorn-Steele, Promotion Manager.
Dick Pahle, Marketing Manager.
Tom Klipp, Director, Production Services.
Wray Ware, Chief Engineer.

WUND-TV
Columbia
Ch. 2

(Programmed simultaneously with WUNC-TV, Chapel Hill)

Licensee: University of North Carolina.

Studio: See WUNC-TV, Chapel Hill.

Telephones: 919-797-4317; 919-549-7202.

Technical Facilities: Channel No. 2 (54-60 MHz). Authorized power: 100-kw visual, 15.1-kw aural. Antenna: 990-ft. above av. terrain, 1041-ft. above ground, 1047-ft. above sea level.

Latitude	35°	53'	59"
Longitude	76°	20'	52"

Transmitter: State Rd. 1117, 0.3-mi. N of U.S. 64, 5.5-mi. W of Columbia.

Ownership: University of North Carolina. C.D. Spangler Jr., pres.

Began Operation: September 10, 1965.

Personnel:
Mike Cohoon, Station Manager.
See WUNC-TV, Chapel Hill.

WUNG-TV
Concord
Ch. 58

(Programmed simultaneously with WUNC-TV, Chapel Hill)

Licensee: University of North Carolina.

Studio: See WUNC-TV, Chapel Hill. .

Technical Facilities: Channel No. 58 (734-740 MHz). Authorized power: 1240-kw max. visual, 124-kw max. aural. Antenna: 1290-ft. above av. terrain, 1400-ft. above ground, 1951-ft. above sea level.

Latitude	35°	15'	05.74"
Longitude	80°	41'	12.22"

Holds CP for change to 5000-kw max. visual, 1390-ft. above av. terrain, 1391-ft. above ground, 2023-ft. above sea level, lat. 35° 21' 30", long. 80° 36' 37", transmitter to 0.83-mi., 353.6° N of intersection of State Hwy. NC-49/State Rd. 1309. BPET-890317KG.

Transmitter: 8058 Hood Rd., Charlotte, NC.

Ownership: University of North Carolina. C.D. Spangler Jr., pres.

Began Operation: September 11, 1967.

Personnel: See WUNC-TV, Chapel Hill.

WUNK-TV
Greenville
Ch. 25

(Programmed simultaneously with WUNC-TV, Chapel Hill)

Licensee: University of North Carolina.

Studio: See WUNC-TV, Chapel Hill.

Telephones: 919-753-5541; 919-549-5225. Fax: 919-549-5225.

Technical Facilities: Channel No. 25 (536-542 MHz). Authorized power: 631-kw max. & 562-kw horizontal visual, 63-kw max. & 56-kw horizontal aural. Antenna: 1150-ft. above av. terrain, 1164-ft. above ground, 1249-ft. above sea level.

Latitude	35°	33'	01"
Longitude	77°	36'	02"

Requests CP for change to 1256-kw max. visual, 1152-ft. above av. terrain, 1138-ft. above ground, 1217-ft. above sea level. BPET-910624KE.

Transmitter: 2-mi. S of Farmville on U.S. 258.

Ownership: University of North Carolina. C.D. Spangler Jr., pres.

Began Operation: May 7, 1972.

Personnel:
Henry Brown, Station Manager.
See WUNC-TV, Chapel Hill.

WUNM-TV
Jacksonville
Ch. 19

(Programmed simultaneously with WUNC, Chapel Hill)

Licensee: University of North Carolina.

Studio: See WUNC-TV, Chapel Hill.

Telephones: 919-448-4191; 919-549-7219.

Technical Facilities: Channel No. 19 (500-506 MHz). Authorized power: 3020-kw max. visual, 302-kw max. aural. Antenna: 1840-ft. above av. terrain, 1999-ft. above ground, 2049-ft. above sea level.

Latitude	35°	06'	18"
Longitude	77°	20'	15"

Transmitter: State Rte. 41, 3-mi. NNE of Trenton.

Ownership: University of North Carolina. C.D. Spangler Jr., pres.

Began Operation: November 16, 1982.

Personnel:
Edward Borden, Station Manager.
See WUNC-TV, Chapel Hill.

WUNE-TV
Linville
Ch. 17

(Programmed simultaneously with WUNC-TV, Chapel Hill)

Licensee: University of North Carolina.

Studio: See WUNC-TV, Chapel Hill.

Telephone: 919-549-7217.

Technical Facilities: Channel No. 17 (488-494 MHz). Authorized power: 918-kw max. visual, 91.8-kw max. aural. Antenna: 1558-ft. above av. terrain, 186-ft. above ground, 4786-ft. above sea level.

Latitude	36°	03'	47"
Longitude	81°	50'	33"

Holds CP for change to 2139-kw max. visual, 1808-ft. above av. terrain, 430-ft. above ground, 5036-ft. above sea level, transmitter to 1.3-mi. E of Linville, atop Grandmother Mountain, Avery County. BPET-910219KE.

Transmitter: Grandmother Mountain.

Ownership: University of North Carolina. C.D. Spangler Jr., pres.

Began Operation: September 11, 1967.

Personnel:
Allan Ingwersen, Station Manager.
Darrell Burleson, Engineer.
See WUNC-TV, Chapel Hill.

WUNP-TV
Roanoke Rapids
Ch. 36

(Programmed simultaneously with WUNC-TV, Chapel Hill)

Licensee: University of North Carolina.

Studio: See WUNC-TV, Chapel Hill.

Telephone: 919-586-5218.

Technical Facilities: Channel No. 36 (602-608 MHz). Authorized power: 1540-kw visual, 154-kw aural. Antenna: 1452-ft. above av. terrain, 1483-ft. above ground, 1767-ft. above sea level.

Latitude	36°	17'	28"
Longitude	77°	50'	10"

Transmitter: 1.5-mi. NE of intersection of Hwys. 48 & 561, Brinkleyville.

Ownership: University of North Carolina. C.D. Spangler Jr., pres.

Began Operation: October 16, 1986.

Personnel:
Kenneth Wright, Station Manager.
See WUNC-TV, Chapel Hill.

WUNJ-TV
Wilmington
Ch. 39

(Programmed simultaneously with WUNC-TV, Chapel Hill)

Licensee: University of North Carolina.

Studio: See WUNC-TV, Chapel Hill.

Telephones: 919-253-4191; 919-549-7239.

Technical Facilities: Channel No. 39 (620-626 MHz). Authorized power: 4470-kw max. visual, 447-kw max. aural. Antenna: 1814-ft. above av. terrain, 1801-ft. above ground, 1860-ft. above sea level.

Latitude	34°	07'	51"
Longitude	78°	11'	16"

Transmitter: 5-mi. NNW of Bolivia on Lewis Swamp Rd.

Ownership: University of North Carolina. C.D. Spangler Jr., pres.

Began Operation: June 4, 1971.

Personnel:
William E. Harris, Station Manager.
See WUNC-TV, Chapel Hill.

WUNL-TV
Winston-Salem
Ch. 26

(Programmed simultaneously with WUNC-TV, Chapel Hill)

Licensee: University of North Carolina.

Studio: See WUNC-TV, Chapel Hill.

Technical Facilities: Channel No. 26 (542-548 MHz). Authorized power: 776-kw max. & 302-kw horizontal visual, 77-kw max. & 31-kw horizontal aural. Antenna: 1670-ft. above av. terrain, 363-ft. above ground, 2742-ft. above sea level.

Latitude	36°	22'	34"
Longitude	80°	22'	14"

Holds CP for change to 5000-kw max. visual, 1654-ft. above av. terrain, 328-ft. above ground, 2707-ft. above sea level. BPET-901211KE.

Transmitter: Sauratown Mountain, near Gap, NC.

Ownership: University of North Carolina. C.D. Spangler Jr., pres.

Began Operation: February 22, 1973.

Personnel: See WUNC-TV, Chapel Hill.

North Dakota

KBME
Bismarck
Ch. 3

Licensee: Prairie Public Bcstg. Inc., Box 3240, Fargo, ND 58108-3240.

Studio: See KFME, Fargo.

Telephone: 701-241-6900. **Fax:** 701-239-7650.

Technical Facilities: Channel No. 3 (60-66 MHz). Authorized power: 79.4-kw max. visual, 7.94-kw aural. Antenna: 1393-ft. above av. terrain, 1043-ft. above ground, 3286-ft. above sea level.

Latitude	46°	35'	23"
Longitude	100°	48'	02"

Transmitter: 5.4-mi. SE of St. Anthony.

Satellite Earth Station: AFC, 4.5-meter C-band; Harris receivers.

Ownership: Prairie Public Broadcasting Inc.

Began Operation: June 18, 1979.

Represented (legal): Dow, Lohnes & Albertson.

Personnel: See KFME, Fargo.

KDSE
Dickinson
Ch. 9

Licensee: Prairie Public Bcstg. Inc., Box 3240, Fargo, ND 58108-3240.

Studio: See KFME, Fargo.

Telephone: 701-241-6900. **Fax:** 701-239-7650.

Technical Facilities: Channel No. 9 (186-192 MHz). Authorized power: 214-kw max. visual, 21.4-kw max. aural. Antenna: 806-ft. above av. terrain, 538-ft. above ground, 3469-ft. above sea level.

Latitude	46°	43'	34"
Longitude	102°	54'	56"

Transmitter: 10.5-mi. S & 6-mi. W of Dickinson.

Ownership: Prairie Public Broadcasting Inc.

Began Operation: August 4, 1982.

Represented (legal): Dow, Lohnes & Albertson.

Personnel: See KFME, Fargo.

KFME
Fargo
Ch. 13

Licensee: Prairie Public Bcstg. Inc., Box 3240, Fargo, ND 58108-3240.

Studio: 207 N. 5th St., Fargo, ND 58102.

Telephone: 701-241-6900. **Fax:** 701-239-7650.

Technical Facilities: Channel No. 13 (210-216 MHz). Authorized power: 245-kw visual, 24-kw aural. Antenna: 1130-ft. above av. terrain, 1145-ft. above ground, 2089-ft. above sea level.

Latitude	47°	00'	48"
Longitude	97°	11'	37"

Transmitter: 1.25-mi. E of Amenia.

Multichannel TV Sound: Stereo only.

Satellite Earth Station: Andrew, 10-meter C-band; Standard Communications receivers.

Ownership: Prairie Public Broadcasting Inc. Bennett Trochill, chmn.

Began Operation: January 19, 1964.

Represented (legal): Dow, Lohnes & Albertson.

Personnel:
Dennis L. Falk, President & General Manager.
Larry White, Television Manager.
A. Bruce Jacobs, Director of Engineering.
Bob Dambach, Television Program Manager.
Virginia Mulloy Dambach, Development Director.
Steve Leyland, Director of Business Affairs.
Cheryl Heller, Television Operations Manager.
Tom Rendon, Promotion/Community Relations Manager.
Darrell Dorgan, News Director.
Mike Trosman, Production Manager.

KGFE
Grand Forks
Ch. 2

Licensee: Prairie Public Bcstg. Inc., Box 3240, Fargo, ND 58108-3240.

Studio: See KFME, Fargo.

Telephone: 701-241-6900. **Fax:** 701-239-7650.

Technical Facilities: Channel No. 2 (54-60 MHz). Authorized power: 70.8-kw visual, 7.41-kw aural. Antenna: 1340-ft. above av. terrain, 1250-ft. above ground, 2771-ft. above sea level.

Latitude	48°	08'	24"
Longitude	97°	59'	38"

Transmitter: 9-mi. N of Petersburg.

Ownership: Prairie Public Broadcasting Inc.

Began Operation: September 9, 1974.

Represented (legal): Dow, Lohnes & Albertson.

Personnel: See KFME, Fargo.

KSRE
Minot
Ch. 6

Licensee: Prairie Public Bcstg. Inc., Box 3240, Fargo, ND 58108-3240.

Studio: See KFME, Fargo.

Telephone: 701-241-6900. **Fax:** 701-239-7650.

Technical Facilities: Channel No. 6 (82-88 MHz). Authorized power: 100-kw visual, 10-kw aural. Antenna: 1062-ft. above av. terrain, 986-ft. above ground, 3104-ft. above sea level.

Latitude	48°	03'	03"
Longitude	101°	23'	24"

Transmitter: 11.5-mi. S & 4.25-mi. W of Minot.

Ownership: Prairie Public Broadcasting Inc.

Began Operation: January 25, 1980.

Represented (legal): Dow, Lohnes & Albertson.

Personnel: See KFME, Fargo.

KWSE
Williston
Ch. 4

Licensee: Prairie Public Bcstg. Inc., Box 3240, Fargo, ND 58108-3240.

Studio: See KFME, Fargo.

Telephone: 701-241-6900. **Fax:** 701-239-7650.

Technical Facilities: Channel No. 4 (66-72 MHz). Authorized power: 79.4-kw visual, 7.94-kw aural. Antenna: 912-ft. above av. terrain, 785-ft. above ground, 3082-ft. above sea level.

Latitude	48°	08'	30"
Longitude	103°	53'	34"

Transmitter: 12-mi. W of Williston.

Ownership: Prairie Public Broadcasting Inc.

Began Operation: April 8, 1983.

Represented (legal): Dow, Lohnes & Albertson.

Personnel: See KFME, Fargo.

Ohio

WEAO
Akron
Ch. 49

Licensee: Northeastern Educational TV of Ohio Inc., 1750 Campus Center Dr., Box 5191, Kent, OH 44240-5191.

Studio: 1750 Campus Center Dr., Kent, OH 44240-5191.

Telephone: 216-677-4549. **Fax:** 216-672-7995.

Technical Facilities: Channel No. 49 (680-686 MHz). Authorized power: 685.6-kw max. visual, 68.56-kw max. aural. Antenna: 975-ft. above av. terrain, 963-ft. above ground, 2049-ft. above sea level.

Latitude	41°	04'	58"
Longitude	81°	38'	00"

Transmitter: 2101 S. Cleveland-Massillon Rd., Copley.

Multichannel TV Sound: Stereo & separate audio program.

Satellite Earth Station: Andrew, 10-meter C band; Standard Components Receivers.

Ownership: Northeastern ETV of Ohio Inc. Operated by state-owned educational institutions.

Began Operation: September 21, 1975.

Represented (legal): Dow, Lohnes & Albertson.

Represented (engineering): Kessler & Gehman Associates Inc.

Personnel:
William E. Glaeser, President & General Manager.
Don Freeman, Director of Programming.
John Cervone, Director of Engineering.
Steve Mitchell, Director of Educational Services.
David Day, Director of Development.
Lisa Martinez, Public Information Manager.
Patrick Vitone, Director of Administration & Legal Affairs.

WNEO
Alliance
Ch. 45

Licensee: Northeastern ETV of Ohio Inc., 1750 Campus Center Dr., Box 5191, Kent, OH 44240-5191.

Studio: See WEAO, Akron.

Telephone: 216-678-1656. **Fax:** 216-672-7995.

Technical Facilities: Channel No. 45 (656-662 MHz). Authorized power: 1820-kw max. & 1260-kw horizontal visual, 362-kw max. & 126-kw horizontal aural. Antenna: 830-ft. above av. terrain, 770-ft. above ground, 2045-ft. above sea level.

Latitude	40°	54'	23"
Longitude	80°	54'	40"

Transmitter: 13870 Salem Alliance Rd, Salem, OH.

Multichannel TV Sound: Stereo & separate audio program.

Satellite Earth Station: Andrew, 10-meter C-band; Standard Components receivers.

Ownership: Northeastern ETV of Ohio Inc. Operated by state-owned educational institutions.

Began Operation: May 30, 1973.

Represented (legal): Dow, Lohnes & Albertson.

Represented (engineering): Kessler & Gehman Associates Inc.

Personnel: See WEAO, Akron.

WOUB-TV
Athens
Ch. 20

Licensee: Ohio University, Athens, OH 45701.

Studio: 9 S. College St., Ohio U. Campus, Athens, OH 45701.

Telephone: 614-593-1771.

Technical Facilities: Channel No. 20 (506-512 MHz). Authorized power: 1004.6-kw visual, 100.46-kw aural. Antenna: 800-ft. above av. terrain, 860-ft. above ground, 1655-ft. above sea level.

Latitude	39°	18'	50"
Longitude	82°	08'	54"

Transmitter: Golf Course Rd.

Satellite Earth Station: Collins, 10-meter; Collins, General Instrument, Scientific-Atlanta receivers.

AM Affiliate: WOUB, 0.5-kw, 1340 kHz.

FM Affiliate: WOUB-FM, 50-kw, 91.3 MHz (No. 217), 500-ft.

News Services: AP, Group W Newsfeed.

Ownership: Ohio University.

Began Operation: December 27, 1962.

Represented (legal): Cohn & Marks.

Represented (engineering): Ronald J. Grandmaison, P.E.

Personnel:
N. Joseph Welling, Director, Telecommunications Center.
Paul Witkowski, Associate Director, Telecommunications Center.
Paul Reece, News Director.
Mercedes Sablo, Program Director, WOUB-TV/WOUC-TV.
Jean Jeffers, Business Manager.
Mary Souder, Marketing Director.
Jerry Carmean, Chief Engineer.

WBGU-TV
Bowling Green
Ch. 27

Licensee: Bowling Green State University, 245 Troup St., Bowling Green, OH 43403.

Studio: 245 Troup St., Bowling Green, OH 43403.

Telephone: 419-372-2700. **Fax:** 419-372-7048.

Technical Facilities: Channel No. 27 (548-554 MHz). Authorized power: 1000-kw max. visual, 100-kw max. aural. Antenna: 1050-ft. above av. terrain, 1094-ft. above ground, 1821-ft. above sea level.

Latitude	41°	08'	13"
Longitude	83°	54'	23"

Transmitter: Belmore Rd., 4.7-mi. S of Deshler.

Multichannel TV Sound: Stereo & separate audio program.

Satellite Earth Station: Collins, 10-meter; Microdyne, Standard Communications receivers.

FM Affiliate: WGBU, 1.35-kw, 88.1 MHz (No. 201), 110-ft.

Ownership: Bowling Green State University.

Began Operation: February 10, 1964 on Ch. 70, Bowling Green, OH. Switched to Ch. 57, Lima, OH March 1973. Switched to Ch. 27, Bowling Green, OH August 1986.

Represented (legal): Cohn & Marks.

Personnel:
Patrick Fitzgerald, General Manager.
Ronald Gargasz, Station Manager.
William Leutz, Chief Engineer.
Christine Sexton, Business Manager.
Tim Smith, Director of Public Relations & Promotion.

WOUC-TV
Cambridge
Ch. 44

Licensee: Ohio University, Athens, OH 45701.

Studio: See WOUB-TV, Athens.

Telephone: 614-593-1771.

Technical Facilities: Channel No. 44 (650-656 MHz). Authorized power: 550-kw max. & 436-kw horizontal visual, 55.5-kw & 43.6-kw horizontal aural. Antenna: 1290-ft. above av. terrain, 1210-ft. above ground, 2345-ft. above sea level.

Latitude	40°	05'	32"
Longitude	81°	17'	19"

Requests modification of license for change to 555-kw max. visual, 1289-ft. above av. terrain, 1185-ft. above ground, 2320-ft. above sea level, transmitter to 23797 Penrose Rd. BMLET-910905KG.

Transmitter: 3.8-mi. NW of Fairview on Pisgah Rd.

News Services: AP, Group W Newsfeed.

Ownership: Ohio University.

Began Operation: July 26, 1973.

Represented (legal): Cohn & Marks.

Represented (engineering): Ronald J. Grandmaison, P.E.

Personnel: See WOUB-TV, Athens.

WCET
Cincinnati
Ch. 48

Licensee: Greater Cincinnati TV Educational Foundation, 1223 Central Pkwy., Cincinnati, OH 45214-2890.

Studio: 1223 Central Pkwy., Cincinnati, OH 45214.

Telephone: 513-381-4033. **Fax:** 513-381-7520.

Technical Facilities: Channel No. 48 (674-680 MHz). Authorized power: 2233.6-kw max. & 1990.9-kw horizontal visual, 223.60-kw max. & 199-kw horizontal aural. Antenna: Mounted on WLWT tower, 1073-ft. above av. terrain, 953-ft. above ground, 1788-ft. above sea level.

Latitude	39°	07'	28"
Longitude	84°	31'	18"

Transmitter: 250 Production Plaza.

Multichannel TV Sound: Stereo only.

Satellite Earth Stations: Andrew, 10-meter C-band; Comtech, 1.6-meter Ku-band; Comtech, 1.3-meter Ku-band; General Instrument, Sony, Standard Communications receivers.

Ownership: Greater Cincinnati TV Educational Foundation. Howard W. Bell Jr., chmn.; Michael A. Hirschfield, secy.; Frank A. Brown, treas.

Began Operation: July 26, 1954.

Represented (legal): Cohn & Marks.

Represented (engineering): John F. X. Browne & Associates P.C.

Personnel:
W. Wayne Godwin, President & General Manager.
John T. Dominic, Senior Vice President, Telecommunications.
C. Scott Elliott, Senior Vice President, Development.
Dee Shaffer, Vice President, Administrative Services.
Beverly Thielmeyer, Instructional Television Coordinator.
Jerry Blankenbeker, Director, Technical Services.
Grace K. Hill, Program Director.
Thomas Law, Promotion Director.
Connie Cussen, Director, Special Gifts & Events.

WVIZ-TV
Cleveland
Ch. 25

Licensee: ETV Association of Metropolitan Cleveland.

Studio: 4300 Brookpark Rd., Cleveland, OH 44134.

Telephone: 216-398-2800.

Technical Facilities: Channel No. 25 (536-542 MHz). Authorized power: 2140-kw max. visual. Antenna: 975-ft. above av. terrain, 818-ft. above ground, 1877-ft. above sea level.

Latitude	41°	20'	28"
Longitude	81°	44'	24"

Transmitter: 9466 Ridge Rd., North Royalton.

Multichannel TV Sound: Stereo & separate audio program.

Satellite Earth Stations: Collins, 10-meter; Collins, Pinzone receivers.

Ownership: ETV Association of Metropolitan Cleveland. Robert S. Reitman, chmn.; William R. Stewart, secy.; Alexander S. Taylor, treas.

Began Operation: February 7, 1965.

Personnel:
Betty Cope, President & General Manager.
Ralph E. Campbell, Director of Engineering.
Robert M. Olive, Director of Program Administration.
Peg Neeson, Promotion Director.
Shirley Sarka, Business Manager.
Kent A. Geist, Director of Marketing & Development.
Mark A. Rosenberger, Director of Local Programming.

WOSU-TV
Columbus
Ch. 34

(Also operates WPBO-TV, Portsmouth, OH)

Licensee: Ohio State University, Telecommunications Center, Columbus, OH 43210.

Studio: 2400 Olentangy River Rd., Columbus, OH 43210.

Telephone: 614-292-9678. **Fax:** 614-292-7625.

Technical Facilities: Channel No. 34 (590-596 MHz). Authorized power: 1170-kw max. & 933-kw horizontal visual, 93.3-kw max. aural. Antenna: 1080-ft. above av. terrain, 1127-ft. above ground, 2048-ft. above sea level.

Latitude	40°	09'	33.50"
Longitude	82°	55'	21.50"

Transmitter: Ohio Rte. 3, approx. 2-mi. N of Westerville, OH.

Multichannel TV Sound: Stereo only.

Satellite Earth Station: Collins, 10-meter; Collins receivers.

AM Affiliate: WOSU, 5-kw, 820 kHz.

FM Affiliate: WOSU-FM, 50-kw, 89.7 MHz (No. 209), 466-ft.

News Services: AP, UPI.

Ownership: Ohio State University. E. Gordon Gee, pres.

Began Operation: February 20, 1956.

Represented (legal): Dow, Lohnes & Albertson.

Personnel:
Dale K. Ouzts, General Manager.
Edwin R. Clay, Station Manager.
Sam Eller, Station Manager, Radio.
Tom Lahr, Chief Engineer.

Sheri Walker, Director, Support Services.
Willis Parker, Program Manager.
Donald Scott, Marketing Director.
Donna Yamaguchi, Promotion Manager.
Norma Harris, Business Manager.

WPTD
Dayton
Ch. 16

Licensee: Greater Dayton Public TV Inc., 4th & Jefferson Sts., Dayton, OH 45402.

Studio: 4th & Jefferson Sts., Dayton, OH 45402.

Telephones: 513-220-1611; 513-220-1600. **Fax:** 513-220-1642.

Technical Facilities: Channel No. 16 (482-488 MHz). Authorized power: 1140-kw visual, 114-kw aural. Antenna: 1150-ft. above av. terrain, 1170-ft. above ground, 2049-ft. above sea level.

Latitude	39°	43'	16"
Longitude	84°	15'	00"

Holds CP for change to 1500-kw max. visual. BPET-901018KG.

Transmitter: 3901 Guthrie Rd., Dayton.

Satellite Earth Station: Collins, 10-meter; Standard Communications receivers.

Ownership: Greater Dayton Public Television Inc. Jerrold F. Wareham, pres.

Began Operation: March 20, 1967 as commercial WKTR-TV; left air February 26, 1971. Sold to Ohio ETV Network Commission October 14, 1971. Began operation as educational station April 27, 1972. Assigned to present owners July 1, 1975.

Represented (legal): Dow, Lohnes & Albertson.

Represented (engineering): John F. X. Browne & Associates, P.C.

Personnel:
Jerrold F. Wareham, President & General Manager.
David Fogarty, Director of Broadcasting.
H. Fred Stone, Chief Engineer.
Suzanne A. O'Brien, Director of Administration.
Ken Lawrence, Program Director.
Mike Jarvis, Promotion Director.
Mark Stanislawski, Director of Development & Marketing.

WPTO
Oxford
Ch. 14

Licensee: Greater Dayton Public Television Inc., 4th & Jefferson Sts., Dayton, OH 45402.

Studio: See WPTD, Dayton.

Telephones: 513-220-1611; 513-220-1600. **Fax:** 513-220-1642.

Technical Facilities: Channel No. 14 (470-476 MHz). Authorized power: 204-kw visual, 40.7-kw aural. Antenna: 300-ft. above av. terrain, 352-ft. above ground, 1243-ft. above sea level.

Latitude	39°	30'	26"
Longitude	84°	44'	09"

Requests CP for change to 5000-kw max. visual, 1000-ft. above av. terrain, 1006-ft. above ground, 1866-ft. above sea level, lat. 39° 30' 52", long. 84° 38' 09", transmitter to Rte. 73, 5-mi. E of Oxford. BPET-880119KF.

Transmitter: 810 Oak St., Oxford, OH 45056.

Ownership: Greater Dayton Public Television Inc. Jerrold F. Wareham, pres. Also operates WPTD, Dayton, OH.

Began Operation: October 14, 1959.

Personnel: See WPTD, Dayton.

WPBO-TV
Portsmouth
Ch. 42

Licensee: Ohio State University, Telecommunications Center, 2400 Olentangy River Rd., Columbus, OH 43210.

Studio: See WOSU-TV, Columbus.

Telephone: 614-292-9678. **Fax:** 614-292-7625.

Technical Facilities: Channel No. 42 (638-644 MHz). Authorized power: 521-kw max. & 398-kw horizontal visual, 79.4-kw horizontal aural. Antenna: 1236-ft. above av. terrain, 953-ft. above ground, 2049-ft. above sea level.

Latitude	38°	45'	41.50"
Longitude	83°	03'	41.00"

Transmitter: Nauvoo Pond Creek Rd., 4-mi. WNW of Portsmouth.

Ownership: Ohio State University. E. Gordon Gee, pres.

Began Operation: October 1, 1973.

Represented (legal): Dow, Lohnes & Albertson.

Personnel:
Dale K. Ouzts, General Manager.
Don Bissell, Chief Operator.
David Moody, Operator.
Dave Morrison, Operator.
See WOSU-TV, Columbus.

WGTE-TV
Toledo
Ch. 30

Licensee: Public Bcstg. Foundation of Northwest Ohio, Box 30, Toledo, OH 43692.

Studio: 136 Huron St., Toledo, OH 43692.

Telephone: 419-243-3091. **Fax:** 419-243-9711.

Technical Facilities: Channel No. 30 (566-572 MHz). Authorized power: 1000-kw max. & 912-kw horizontal visual, 135-kw horizontal aural. Antenna: 1030-ft. above av. terrain, 1061-ft. above ground, 1655-ft. above sea level.

Latitude	41°	39'	26.50"
Longitude	83°	25'	55.00"

Transmitter: SW corner of Wynn & Corduroy Rds., Oregon, OH.

Multichannel TV Sound: Stereo & separate audio program.

Satellite Earth Station: Collins, 10-meter; Collins, Rockwell receivers.

FM Affiliate: WGTE-FM, 30-kw, 91.3 MHz (No. 217), 570-ft.

News Service: AP.

Ownership: Public Bcstg. Foundation of Northwest Ohio. Thomas Fairhurst, chmn.

Began Operation: October 10, 1960.

Represented (legal): Schwartz, Woods & Miller.

Personnel:
Shirley Timonere, President & General Manager.
James Didham, Vice President, Development.
Thomas Paine, Vice President, Administration.
Joseph Campbell, Director, Programming & Executive Producer.
Jamie Pierman, Director, Public Relations.
Daniel Niedzwiecki, Director of Engineering.
Leslie Hall, Operations Manager.
Mary Richter, Director, Instructional Television.
Johnetta McCollough, Director, Member Services.

Oklahoma

KWET
Cheyenne
Ch. 12

Licensee: Oklahoma Educational Television Authority, Box 14190, Oklahoma City, OK 73113.

Studio: See KETA, Oklahoma City.

Telephone: 405-848-8501. **Fax:** 405-841-9216.

Technical Facilities: Channel No. 12 (204-210 MHz). Authorized power: 316-kw max. & 295-kw horizontal visual, 31.6-kw max. & 29.5-kw horizontal aural. Antenna: 980-ft. above av. terrain, 987-ft. above ground, 3079-ft. above sea level.

Latitude	35°	35'	36"
Longitude	99°	40'	03"

Transmitter: 1.4-mi. S of Cheyenne.

News Service: AP.

Ownership: Oklahoma Educational Television Authority.

Began Operation: August 1, 1978.

Represented (legal): Cohn & Marks.

Represented (engineering): Cohen, Dippell & Everist, P.C.

Personnel:
Pat Gilbreath, Transmitter Supervisor.
See KETA, Oklahoma City.

KXON-TV
Claremore
Ch. 35

Licensee: Rogers State College, Will Rogers & College Hill, Claremore, OK 74017-2099.

Studio: Rogers State College, Claremore, OK 74017.

Telephone: 918-341-7510. **Fax:** 918-342-5966.

Technical Facilities: Channel No. 35 (596-602 MHz). Authorized power: 70.15-kw visual, 7.02-kw aural. Antenna: 1124-ft. above av. terrain, 405-ft. above ground, 1124-ft. above sea level.

Latitude	36°	19'	06"
Longitude	95°	38'	18"

Holds CP for change to 2761-kw max. visual, 840-ft. above av. terrain, 814-ft. above ground, 1513-ft. above sea level, lat. 36° 24' 05", long. 95° 36' 33", transmitter to 1650-ft. E of Oowala Rd., 5.6-mi. N of Claremore, Rogers County. BPET-900111KE.

Transmitter: College Hill, Rogers State College.

Satellite Earth Stations: Paraclipse, 3.2-meter Ku & C-band; Scientific-Atlanta, 3.7-meter C-band; DX Engineering receivers.

FM Affiliate: KNGX-FM, 3-kw, 91.3 MHz, 1000-ft.

Ownership: Rogers State College. Richard H. Mosier, pres.

Began Operation: June 1, 1987.

Represented (legal): Schwartz, Woods & Miller.

Personnel:
James Baum, General Manager.
Tom Needham, Chief Engineer.
Frankye Green, Program Director.
Dale McKinney, Producer/Director.
Lois Hawkins, Educational Programming Coordinator.
Barbara Cohenour, Art Director.
Joe Taylor, Development Director.
Eddie Norfleet, Production Manager.

KOET
Eufaula
Ch. 3

Licensee: Oklahoma Educational Television Authority, Box 14190, Oklahoma City, OK 73113.

Studio: See KETA, Oklahoma City.

Telephone: 405-848-8501. **Fax:** 405-841-9216.

Technical Facilities: Channel No. 3 (60-66 MHz). Authorized power: 100-kw visual, 10-kw aural. Antenna: 1310-ft. above av. terrain, 699-ft. above ground, 2049-ft. above sea level.

Latitude	35°	11'	01"
Longitude	95°	20'	20"

Transmitter: 4.2-mi. NE of Quinton on Blu Mountain.

News Service: AP.

Ownership: Oklahoma Educational Television Authority.

Began Operation: December 1, 1977.

Represented (legal): Cohn & Marks.

Represented (engineering): Cohen, Dippell & Everist, P.C.

Personnel:
Jim Boggess, Transmitter Supervisor.
See KETA, Oklahoma City.

KETA
Oklahoma City
Ch. 13

Licensee: Oklahoma Educational Television Authority, Box 14190, Oklahoma City, OK 73113.

Studio: 7403 N. Kelley St., Oklahoma City, OK 73111.

Telephone: 405-848-8501. **Fax:** 405-841-9216.

Technical Facilities: Channel No. 13 (210-216 MHz). Authorized power: 316-kw visual, 31.6-kw aural. Antenna: 1522-ft. above av. terrain, 1539-ft. above ground, 2690-ft. above sea level.

Latitude	35°	32'	58"
Longitude	97°	29'	50"

Transmitter: 7403 N. Kelley St., Oklahoma City.

Satellite Earth Stations: Andrew, 10-meter; Harris, 3-meter; Sony, Scientific-Atlanta, Standard Communications receivers.

News Service: AP.

Ownership: Oklahoma Educational Television Authority.

Began Operation: April 13, 1956.

Represented (legal): Cohn & Marks.

Represented (engineering): Cohen, Dippell & Everist, P.C.

Personnel:
Bob Allen, Director & General Manager.
Steve Staton, Deputy Director, Administration.
Bill Thrash, Deputy Director, Program Production.
Earle Connors, Director of Engineering.
Pam Henry, News/Public Affairs Manager.
Patricia Thaxton, Broadcast Services Manager.
Susie Dowdy, Public Information.
William Keeling, Production Manager.
Terry Smith, Chief Engineer.
Bill Perry, Field Production Bureau Manager.

KOED-TV
Tulsa
Ch. 11

Licensee: Oklahoma Educational Television Authority, Box 14190, Oklahoma City, OK 73113.

Studio: 811 N. Sheridan Rd., Tulsa, OK 74115.

Telephone: 918-838-7611. **Fax:** 918-838-1807.

Technical Facilities: Channel No. 11 (198-204 MHz). Authorized power: 316-kw max. & 291.7-kw horizontal visual, 31.6-kw max. & 29.2-kw horizontal aural. Antenna: 1713-ft. above av. terrain, 1835-ft. above ground, 2350-ft. above sea level.

Latitude	36°	10'	15"
Longitude	95°	40'	32"

Transmitter: N of intersection of Muskogee Toll Rd. & S. 101st St., approx. 1.8-mi. E of Oneta.

News Services: AP, Oklahoma News Network, PBS.

Ownership: Oklahoma Educational Television Authority.

Began Operation: January 12, 1959.

Represented (legal): Cohn & Marks.

Represented (engineering): Cohen, Dippell & Everist, P.C.

Personnel:
Jack Frank, Station Manager.
Jack Maynard, Chief Engineer.
Ron Hendrix, Business Manager.
See KETA, Oklahoma City, OK.

Oregon

KOAB-TV
Bend
Ch. 3

Licensee: Oregon Commission on Public Bcstg., 7140 S.W. Macadam Ave., Portland, OR 97219-3013.

Studio: See KOPB-TV, Portland.

Telephone: 503-244-9900. **Fax:** 503-293-1919.

Technical Facilities: Channel No. 3 (60-66 MHz). Authorized power: 19.5-kw visual, 2-kw aural. Antenna: 746-ft. above av. terrain, 299-ft. above ground, 4519-ft. above sea level.

Latitude	44°	04'	01"
Longitude	121°	19'	57"

Transmitter: Aubrey Butte, Bend.

News Service: UPI.

Ownership: Oregon Commission on Public Bcstg. William Findlay, chmn.

Began Operation: February 24, 1970. Sale to Corvallis TV Cable (Liberty Communications) by Channel 3 Inc. (Harry E. Godsil, et al.) approved by FCC Sept. 27, 1972. Sale to present owner approved Feb. 19, 1976.

Personnel:
Max Culbertson, Chief Engineer.
See KOPB-TV, Portland.

KOAC-TV
Corvallis
Ch. 7

Licensee: Oregon Commission on Public Bcstg., 7140 S.W. Macadam Ave., Portland, OR 97219.

Studio: See KOPB-TV, Portland.

Telephone: 503-244-9900. **Fax:** 503-293-1919.

Technical Facilities: Channel No. 7 (174-180 MHz). Authorized power: 263-kw visual, 26.3-kw aural. Antenna: 1230-ft. above av. terrain, 273-ft. above ground, 1773-ft. above sea level.

Latitude	44°	38'	25"
Longitude	123°	16'	25"

Transmitter: 5-mi. true N of center of Corvallis.

AM Affiliate: KOAC, 5-kw, 550 kHz.

News Service: UPI.

Ownership: Oregon Commission on Public Bcstg. William Findlay, chmn.

Began Operation: October 7, 1957.

Personnel:
Ron Highburger, Acting Chief Engineer.
See KOPB-TV, Portland.

KEPB-TV
Eugene
Ch. 28

Licensee: State of Oregon Commission on Public Bcstg., 7140 S. W. Macadam Ave., Portland, OR 97219-3013.

Studio: Villard Hall, U. of Oregon, Eugene, OR 97403.

Telephone: 503-244-9900. **Fax:** 503-293-1919.

Technical Facilities: Channel No. 28 (554-560 MHz). Authorized power: 391-kw max. visual. Antenna: 905-ft. above av. terrain, 261-ft. above ground, 1561-ft. above sea level.

Latitude	44°	00'	06"
Longitude	123°	06'	48"

Transmitter: 4545 Blanton Rd., Eugene.

Ownership: Oregon Commission on Public Bcstg. William Findlay, chmn.

Began Operation: September 27, 1990.

Personnel:
James Brock, Chief Engineer.
See KOPB-TV, Portland.

KFTS
Klamath Falls
Ch. 22
(Satellite of KSYS, Medford, OR)

Licensee: Southern Oregon Public Television Inc., 34 S. Fir St., Medford, OR 97501.

Studio: See KSYS, Medford, OR.

Technical Facilities: Channel No. 22 (518-524 MHz). Authorized power: 9.23-kw max. visual. Antenna: 2153-ft. above av. terrain, 104-ft. above ground, 6519-ft. above sea level.

Latitude	42°	05'	48"
Longitude	121°	37'	57"

Transmitter: Stukel Mountain, 9.9-mi. SE of Klamath Falls.

Ownership: Southern Oregon Public Television Inc. Phil Hart, pres.; Carroll Haupert, v.p.; Stephen Jamieson, secy.; Marjorie Overland, treas.

Began Operation: December 13, 1988.

Personnel: See KSYS, Medford, OR.

KTVR
La Grande
Ch. 13

Licensee: Oregon Commission on Public Bcstg.

Studio: See KOPB-TV, Portland.

Telephone: 503-244-9900. **Fax:** 503-293-1919.

Technical Facilities: Channel No. 13 (210-216 MHz). Authorized power: 7.2-kw visual. Antenna: 2581-ft. above av. terrain, 68-ft. above ground, 7200-ft. above sea level.

Latitude	45°	18'	34.60"
Longitude	117°	43'	57.20"

Transmitter: Mount Fanny, 9.32-mi. NE of Union.

News Service: UPI.

Ownership: Oregon Commission on Public Bcstg. William Findlay, chmn.

Began Operation: December 6, 1964 as commercial station. Sale to present owner approved by FCC August 31, 1976. Began operation as an educational station February 17, 1977. Left air August 14, 1977. Returned to air January 1, 1978.

Personnel:
J. Fred Leitch, Chief Engineer.
See KOPB-TV, Portland.

KSYS
Medford
Ch. 8

(Operates satellite KFTS, Klamath Falls, OR)

Licensee: Southern Oregon Public Television Inc., 34 S. Fir St., Medford, OR 97501.

Studio: 34 S. Fir St., Medford, OR 97501.

Technical Facilities: Channel No. 8 (180-186 MHz). Authorized power: 60.3-kw visual, 12-kw aural. Antenna: 2668-ft. above av. terrain, 140-ft. above ground, 5402-ft. above sea level.

Latitude	42°	41'	30.80"
Longitude	123°	13'	46.10"

Transmitter: Bureau of Land Management Communications Bldg., King Mountain, 28-mi. NW of Medford.

Satellite Earth Station: Collins, 10-meter; Collins receivers.

Ownership: Southern Oregon Public Television Inc. Phil Hart, pres.; Carroll Haupert, v.p.; Stephen Jamieson, secy.; Marjorie Overland, treas.

Began Operation: January 17, 1977.

Personnel:
Fred Flaxman, Vice President & General Manager.
Don McKay, Chief Engineer.
Jim Otey, Operations Manager.
Dottie Ellis, Program Director.
Sue Roberts, Development Director.

KOPB-TV
Portland
Ch. 10

Licensee: Oregon Commission on Public Bcstg., 7140 S.W. Macadam Ave., Portland, OR 97219-3013.

Studio: 7140 S.W. Macadam Ave., Portland, OR 97219.

Telephone: 503-244-9900. **Fax:** 503-293-1919.

Technical Facilities: Channel No. 10 (192-198 MHz). Authorized power: 316-kw visual, 31.6-kw aural. Antenna: 1740-ft. above av. terrain, 1081-ft. above ground, 2049-ft. above sea level.

Latitude	45°	31'	21"
Longitude	122°	45'	08"

Transmitter: 262 N.W. Miller Rd., Portland.

Satellite Earth Station: Collins, 10-meter; Collins receivers.

FM Affiliate: KOPB-FM, 100-kw, 91.5 MHz (No. 218), 1610-ft.

News Service: UPI.

Ownership: Oregon Commission on Public Bcstg. William Findlay, chmn.

Began Operation: February 6, 1961.

Represented (legal): Schwartz, Woods & Miller.

Personnel:
Maynard E. Orme, President & Chief Executive Officer.
Deborah Hinton, Senior Vice President, Finance & Administration.
Nevton Dunn, Vice President, Engineering & System Development.
Tom Doggett, Vice President, Television Programming.
John Lindsay, Vice President, Television Production.
Michael Tondreau, Director, Engineering & Operations.
Larry Bentley, Chief Engineer, Network Center.
Ellen Bloch, Director of Communications.
Steve Johnson, Director of Educational Services.

Pennsylvania

WLVT-TV
Allentown-Bethlehem-Easton
Ch. 39

Licensee: Lehigh Valley Public Telecommunications Corp., Mountain Dr., Bethlehem, PA 18015.

Studio: Mountain Dr., Bethlehem, PA 18015.

Telephone: 215-867-4677. **Fax:** 215-867-3544.

Technical Facilities: Channel No. 39 (620-626 MHz). Authorized power: 575-kw max. & 494-kw horizontal visual, 98-kw horizontal aural. Antenna: 987-ft. above av. terrain, 507-ft. above ground, 1507-ft. above sea level.

Latitude	40°	33'	58"
Longitude	75°	26'	06"

Transmitter: Salisbury Twp., S of East Rock Rd.

Multichannel TV Sound: Stereo & separate audio program.

Satellite Earth Stations: Andrew, 10-meter C-band; Collins, 10-meter; Collins, Scientific-Atlanta receivers.

SNG Mobile Dish: In operation.

Ownership: Lehigh Valley Public Telecommunications Corp. Lee Nonemaker, chmn.; William Greenawald, vice chmn.; Anne Creveling, secy.

Began Operation: September 7, 1965.

Represented (legal): Dow, Lohnes & Albertson.

Personnel:
Sheldon P. Siegel, President & Chief Executive Officer.
Donald L. Robert, Vice President, Programming.
Shelley S. Brown, Vice President, Development & Community Relations.
Frank Doblas, Director, School & Cable Services.
Callie Englesson, Office Manager.
Gilbert Aykroyd, Director of Engineering.
Maureen Makovetz, Director, Art & Photography.
Barry Wittchen, Assistant Director, Engineering & Mobile Units Coordinator.

WPSX-TV
Clearfield
Ch. 3

Licensee: The Pennsylvania State University, University Park, PA 16802.

Studios: Wagner Annex, University Park, PA 16802; Mitchell Bldg., University Park, PA 16802.

Telephone: 814-865-6535.

Technical Facilities: Channel No. 3 (60-66 MHz). Authorized power: 100-kw visual, 20-kw aural. Antenna: 880-ft. above av. terrain, 539-ft. above ground, 2714-ft. above sea level.

Latitude	41°	07'	21"
Longitude	78°	26'	28"

Transmitter: McGeorge Rd., 7-mi. N of Clearfield.

Satellite Earth Stations: Transmit/receive Scientific-Atlanta, 7-meter Ku-band; Andrew, 10-meter C-band; Scientific-Atlanta, 4.6-meter C-band; Scientific-Atlanta, 3.2-meter Ku-band; Collins, Scientific-Atlanta, Agile Omni receivers.

Ownership: The Pennsylvania State U. Board of Trustees.

Began Operation: March 1, 1965.

Represented (legal): Bryan, Cave, McPheeters & McRoberts.

Personnel:
Marlowe Froke, General Manager.
Mark Erstling, Station Manager.
Carl Fisher, Chief Engineer.
George Thurman, Director, Operations.
Kathleen Pavelko, Director, Programming & Production.
Gregory Petersen, Promotion Director.
Sandra Edwards, Director, Development.
Lewis J. Hohnka, Financial & Business Manager.

WQLN
Erie
Ch. 54

Licensee: Public Bcstg. of Northwest Pennsylvania Inc., 8425 Peach St., Erie, PA 16509.

Studio: 8425 Peach St., Erie, PA 16509.

Telephone: 814-864-3001. **Fax:** 814-864-4077.

Technical Facilities: Channel No. 54 (710-716 MHz). Authorized power: 977-kw max. & 794-kw horizontal visual, 97.7-kw max. & 79.4-kw horizontal aural. Antenna: 880-ft. above av. terrain, 717-ft. above ground, 2017-ft. above sea level.

Latitude	42°	02'	31"
Longitude	80°	03'	57"

Transmitter: 2.25-mi. SE of Kearsarge.

Satellite Earth Station: Andrew, 10-meter C-band; Standard Agile Omni receivers.

FM Affiliate: WQLN-FM, 35-kw, 91.3 MHz (No. 217), 500-ft.

Ownership: Public Bcstg. of Northwest Pennsylvania Inc. William Trice, chmn.

Began Operation: August 13, 1967.

Represented (legal): Dow, Lohnes & Albertson.

Personnel:
Paul Stankavich, President & General Manager.
Robert Clark, Vice President & Chief Financial Officer.
Dennis Spagnolo, Director of Broadcast Operations.
Art Starkey, Director of Programming & Production.
Joe Mosier, Director of Public Relations.
Pat Combine, Director of Development & Marketing.

WITF-TV
Harrisburg
Ch. 33

Licensee: WITF Inc., Box 2954, Harrisburg, PA 17105.

Studio: 1982 Locust Lane,, Harrisburg, PA 17109.

Telephone: 717-236-6000. **Fax:** 717-236-4628.

Technical Facilities: Channel No. 33 (584-590 MHz). Authorized power: 1110-kw max. & 437-kw horizontal visual, 43.7-kw horizontal aural. Antenna: 1400-ft. above av. terrain, 724-ft. above ground, 2034-ft. above sea level.

Latitude	40°	20'	45"
Longitude	76°	52'	06"

Transmitter: Blue Mountain, near Harrisburg, PA.

Multichannel TV Sound: Planned.

Satellite Earth Stations: Transmit/receive Harris, 9-meter C-band; Collins, 10-meter C-band; Collins, 3-meter Ku-band; Collins, Harris, Standard Communications, Microdyne receivers.

FM Affiliate: WITF-FM, 5.9-kw, 89.5 MHz (No. 208), 1360-ft.

News Service: UPI.

Ownership: WITF Inc. Mary-Linda Merriman, chmn.; Thomas Wolf, vice chmn.; Charles Long, 2nd vice chmn.; Lois G. Haynes, secy.

Began Operation: November 22, 1964.

Represented (legal): Dow, Lohnes & Albertson.

Represented (engineering): Cohen, Dippell & Everist, P.C.

Personnel:
Stewart Chellet, President & General Manager.
John T. Blair, Senior Vice President & Station Manager.
Michael L. Greenwald, Vice President, Development.
Jerry Rice, Vice President & Chief Financial Officer.
Constance Rannels, Vice President, Corporate Communications.
John A. Bosak, Director of Engineering.
Ken Stone, News Director.
Thomas Keck, Program Director.
Kathy Silks, Director, Advertising & Promotion.
Gary R. Saltsgiver, Director of Facilities Marketing.

WYBE
Philadelphia
Ch. 35

Licensee: Independence Public Media of Philadelphia Inc., 6117 Ridge Ave., Philadelphia, PA 19128-1604.

Studio: 6117 Ridge Ave., Philadelphia, PA 19128.

Telephones: 215-951-0318; 215-483-3900. **Fax:** 215-248-1777.

Technical Facilities: Channel No. 35 (596-602 MHz). Authorized power: 1918-kw max. visual. Antenna: 932-ft. above av. terrain, 919-ft. above ground, 1145-ft. above sea level.

Latitude	40°	02'	26"
Longitude	75°	14'	20"

Transmitter: E of Domino Lane, Philadelphia.

Ownership: Independence Public Media of Philadelphia Inc. Patricia Watkins, pres.; Ken Sleeman, v.p.; Linda Blackaby, secy.

Began Operation: July 1, 1990.

Represented (legal): Cohn & Marks.

Personnel:
Aaron Ezekiel, General Manager.
John Vernile, Associate General Manager.

WQED
Pittsburgh
Ch. 13

Licensee: QED Communications, 4802 5th Ave., Pittsburgh, PA 15213.

Studio: 4802 5th Ave., Pittsburgh, PA 15213.

Telephone: 412-622-1300. **Fax:** 412-622-1488.

Technical Facilities: Channel No. 13 (210-216 MHz). Authorized power: 316-kw visual, 63.1-kw aural. Antenna: 695-ft. above av. terrain, 558-ft. above ground, 1723-ft. above sea level.

Latitude	40°	26'	46"
Longitude	79°	57'	51"

Transmitter: 2850 Berthoud St.

Satellite Earth Station: Andrew, 10-meter C-band; Collins receivers.

FM Affiliate: WQED-FM, 43-kw, 89.3 MHz (No. 207), 500-ft.

Ownership: QED Communications.

Began Operation: March 19, 1954.

Represented (legal): Covington & Burling; Reed, Smith, Shaw & McClay.

Personnel:
Lloyd Kaiser, President & General Manager.

Thomas Skinner, Executive Vice President.
Jay Rayvid, Senior Vice President.
Gregory Andorfer, Vice President, National Programming.
Margot Woodwell, Vice President & Station Manager.
John Cosgrove, Vice President, Production & Operations.
Don Abraham, Vice President, Finance.
Calvin Thomas, Vice President, National Marketing & Co-Production.
Danforth Fales, Vice President, National Development.
Russ Martz, Vice President, Corporate Communications.
Ceci Sommers, Vice President & Station Manager, WQED-FM.
Sam Silberman, Director of Programming.
Jack O'Donnell, Director of Engineering.
Meg Cheever, Director of Legal Affairs.
Alexander Blank, General Counsel.
Wallace Woodard, Director of Educational Services.
Mark Smukler, Director of Broadcasting & Production.
Bob Hollinger, Chief Engineer.

WQEX
Pittsburgh
Ch. 16

Licensee: QED Communications.

Studio: See WQED, Pittsburgh.

Telephone: 412-622-1550. **Fax:** 412-622-1488.

Technical Facilities: Channel No. 16 (482-488 MHz). Authorized power: 660-kw max. & 427-kw horizontal visual, 66-kw max. & 42.7-kw horizontal aural. Antenna: 700-ft. above av. terrain, 596-ft. above ground, 1734-ft. above sea level.

Latitude	40°	26'	46"
Longitude	79°	57'	51"

Transmitter: 4802 5th Ave., Pittsburgh.

Ownership: QED Communications. See WQED, Pittsburgh, PA.

Began Operation: March 20, 1959. Left air Nov. 1, 1961. Resumed operation Jan. 18, 1963.

Personnel:
Michael Fields, Station Manager.
Jim Weiner, Operations Manager.
Myles Marks, Technical Director.

WVIA-TV
Scranton, Wilkes-Barre & Hazleton
Ch. 44

Licensee: Northeastern Pennsylvania ETV Association, The Public Broadcasting Center, Old Boston Rd., Pittston, PA 18640.

Studio: Old Boston Rd., Pittston, PA 18640.

Telephones: 717-344-1244; 717-826-6144.

Technical Facilities: Channel No. 44 (650-656 MHz). Authorized power: 1000-kw max. & 759-kw horizontal visual, 100-kw max. & 75.9-kw horizontal aural. Antenna: 1670-ft. above av. terrain, 845-ft. above ground, 2949-ft. above sea level.

Latitude	41°	10'	55"
Longitude	75°	52'	17"

Transmitter: Penobscot Knob, 2.5-mi. S of Wilkes-Barre, Mountain Top, PA.

Satellite Earth Station: Collins, 10-meter; Standard Communications receivers.

FM Affiliate: WVIA-FM, 5-kw, 89.9 MHz (No. 210), 1250-ft.

News Service: AP.

Ownership: Northeastern Pennsylvania ETV Association. Ralph J. Lomma, chmn.; Sylvia Hughes, vice chmn.; Harry Seargent, secy.; Donald Broderick, treas.

Began Operation: September 26, 1966.

Represented (legal): Dow, Lohnes & Albertson.

Personnel:
A. William Kelly, President & General Manager.
Thomas McHugh, Vice President/Broadcasting.
Joy Evans, Program Director.
Ray Boyle, Development Director.
Ronald Stravinsky, Business Manager.
Suzanne Slusser, On-Air Promotion Director.
William L. Myers, Chief Engineer.
Rory Giovannucci, Director of Corporate Communications.
Melinda Laboskie, Director of Public Information.
Brenda McClintock, Traffic Manager.

Rhode Island

WSBE-TV
Providence
Ch. 36

Licensee: Rhode Island Public Telecommunications Authority, 50 Park Lane, Providence, RI 02907.

Studio: 50 Park Lane, Providence, RI 02907.

Telephone: 401-277-3636. **Fax:** 401-277-3407.

Technical Facilities: Channel No. 36 (602-608 MHz). Authorized power: 1230-kw max. visual, 123-kw max. aural. Antenna: 597-ft. above av. terrain, 536-ft. above ground, 800-ft. above sea level.

Latitude	41°	48'	18"
Longitude	71°	28'	24"

Transmitter: Neutaconkanut Hill, Ipswich Rd., Johnston, RI.

Satellite Earth Station: Collins, 10-meter C-band; Scientific-Atlanta, Standard Communications receivers.

Ownership: Rhode Island Public Telecommunications Authority. Edward P. Grace, chmn.

Began Operation: June 1, 1967.

Represented (legal): Schwartz, Woods & Miller.

Represented (engineering): Andrus & Associates Inc.

Personnel:
Susan L. Farmer, General Manager & Chief Executive Officer.
C. Raymond Fass, Program Director.
Albert R. Corrado Jr., Business Manager.
Dexter B. Merry, Director of Broadcast Operations.
Patricia A. Merry, Continuity Director.
Lelia Mahoney, Foundation.

South Carolina

WEBA-TV
Allendale-Barnwell
Ch. 14

Licensee: South Carolina Educational TV Commission, 2712 Millwood Ave., Columbia, SC 29250.

Studio: See WRLK-TV, Columbia.

Telephone: 803-737-3200. **Fax:** 803-737-3417.

Technical Facilities: Channel No. 14 (470-476 MHz). Authorized power: 557-kw visual, 55.7-kw aural. Antenna: 805-ft. above av. terrain, 809-ft. above ground, 1049-ft. above sea level.

Latitude	33°	11'	12.50"
Longitude	81°	23'	53.50"

Transmitter: 4-mi. SSW of Barnwell on County Rd. 69.

News Service: AP.

Ownership: South Carolina ETV Commission.

Began Operation: September 5, 1967.

Represented (legal): Dow, Lohnes & Albertson.

Personnel:
Ed Cortez, Station Supervisor.
See WRLK-TV, Columbia.

WJWJ-TV
Beaufort
Ch. 16

Licensee: South Carolina ETV Commission.

Studio: 105 S. Ribaut Rd., Beaufort, SC 29902.

Mailing Address: Box 1165, Beaufort, SC 29901-1165.

Telephone: 803-524-0808. **Fax:** 803-524-1016.

Technical Facilities: Channel No. 16 (482-488 MHz). Authorized power: 852-kw max. & 407-kw horizontal visual, 84.7-kw aural. Antenna: 1280-ft. above av. terrain, 1318-ft. above ground, 1334-ft. above sea level.

Latitude	32°	42'	44"
Longitude	80°	40'	49"

Transmitter: Hwy. 119, 4-mi. W of Green Pond, SC.

FM Affiliate: WJWJ-FM, 48-kw, 89.9 MHz (No. 210), 1100-ft.

Ownership: South Carolina ETV Commission.

Began Operation: September 10, 1975.

Represented (legal): Dow, Lohnes & Albertson.

Personnel:
Ronald Schoenherr, Station Manager.
Michael Brannen, Program & Promotion Director.
Harry Kramer, Engineering Manager.
Suzanne Sproatt, News Director.

WITV
Charleston
Ch. 7

Licensee: South Carolina ETV Commission.

Studio: See WRLK-TV, Columbia.

Telephone: 803-737-3200. **Fax:** 803-737-3417.

Technical Facilities: Channel No. 7 (174-180 MHz). Authorized power: 316-kw visual, 31-kw aural. Antenna: 1850-ft. above av. terrain, 1837-ft. above ground, 1854-ft. above sea level.

Latitude	32°	55'	28"
Longitude	79°	41'	58"

Transmitter: 3.4-mi. NE of Ten Mile, E of Rte. 17-701, SE of intersection with Sewee Rd.

FM Affiliate: WSCI, 100-kw, 89.3 MHz (No. 207), 540-ft.

News Service: AP.

Ownership: South Carolina ETV Commission.

Began Operation: January 19, 1964.

Represented (legal): Dow, Lohnes & Albertson.

Personnel:
Walt Moring, Station Supervisor.
See WRLK-TV, Columbia.

WRLK-TV
Columbia
Ch. 35

Licensee: South Carolina ETV Commission, 2712 Millwood Ave., Drawer L, Columbia, SC 29250.

Studio: 2712 Millwood Ave., Columbia, SC 29250.

Telephone: 803-737-3200. **Fax:** 803-737-3417.

Technical Facilities: Channel No. 35 (596-602 MHz). Authorized power: 513-kw visual, 51.3-kw aural. Antenna: 1026-ft. above av. terrain, 999-ft. above ground, 1390-ft. above sea level.

Latitude	34°	07'	07"
Longitude	80°	56'	12"

Transmitter: Hard Scrabble Rd., 6-mi. NNE of Columbia.

Satellite Earth Stations: Transmit/receive Andrew, 10-meter C-band; Andrew, 4-meter C-band; Microdyne, 3.66-meter Ku-band; Scientific-Atlanta, 4.6-meter C-band; Collins, Scientific-Atlanta receivers.

FM Affiliate: WLTR, 100-kw, 91.3 MHz (No. 217), 850-ft.

News Service: AP.

Ownership: South Carolina ETV Commission, organized under state law to promote educational TV.

Began Operation: September 6, 1966.

Represented (legal): Dow, Lohnes & Albertson.

Personnel:
S. Edward Craig, Manager, Studio Operations.
Gerald H. Warr, Manager, Transmitter Operations.
Norman Brinson, Transmitter Supervisor.

South Carolina Educational Television Commission Personnel:
Henry J. Cauthen, President & General Manager.
Robert M. Frierson, Senior Vice President & Assistant General Manager.
Jesse Bowers, Vice President, Programming.
June B. Licata, Vice President, Regional Stations & Community Relations.
Charlton W. Bowers, Vice President, Engineering.
Bobbi J. Kennedy, Vice President, Continuing Education.
George W. Hopkins Jr., Vice President, Special Services.
Charles M. Case, Vice President, Administrative Services.
William D. Hay, Vice President, Educational Radio.
Thomas L. Clark, Vice President, Production.
Mark Pierce, Vice President, Planning, Research & Development.
Patricia Dressler, Director of Publications.
Patrick Dilley, Art Director.
Kathy Gardner-Jones, Director of Public Information.
Chris Meyers, Volunteer Coordinator.
Tom Fowler, Public Affairs Director.
Jim Welch, Program Director.
Polly Kosko, Development Director.
Beryl Dakers, Cultural Affairs Director.

WHMC
Conway
Ch. 23

Licensee: South Carolina ETV Commission.

Studio: See WRLK-TV, Columbia.

Telephone: 803-737-3200. **Fax:** 803-737-3417.

Technical Facilities: Channel No. 23 (524-530 MHz). Authorized power: 1740-kw max. & 851-kw horizontal visual, 174-kw max. & 85.1-kw horizontal aural. Antenna: 820-ft. above av. terrain, 842-ft. above ground, 927-ft. above sea level.

Latitude	33°	57'	05"
Longitude	79°	06'	31"

Transmitter: 6.5-mi. NNW of Conway on County Rd. 569.

Ownership: South Carolina ETV Commission.

Began Operation: September 2, 1980.

Represented (legal): Dow, Lohnes & Albertson.

Personnel:
Robert Cooper, Station Supervisor.
See WRLK, Columbia.

WJPM-TV
Florence
Ch. 33

Licensee: South Carolina ETV Commission.

Studio: See WRLK-TV, Columbia.

Telephone: 803-737-3200. **Fax:** 803-737-3417.

Technical Facilities: Channel No. 33 (584-590 MHz). Authorized power: 537-kw visual, 54.3-kw aural. Antenna: 789-ft. above av. terrain, 797-ft. above ground, 923-ft. above sea level.

Latitude	34°	16'	45.50"
Longitude	79°	44'	36.50"

Transmitter: 5.5-mi. NNE of Florence on County Rd. 173.

News Service: AP.

Ownership: South Carolina ETV Commission.

Began Operation: September 3, 1967.

Represented (legal): Dow, Lohnes & Albertson.

Personnel:
Frank Jenne, Station Supervisor.
See WRLK-TV, Columbia.

WNTV
Greenville
Ch. 29

Licensee: South Carolina ETV Commission.

Studio: See WRLK-TV, Columbia.

Telephone: 803-737-3200. **Fax:** 803-737-3417.

Technical Facilities: Channel No. 29 (560-566 MHz). Authorized power: 5000-kw max. visual, 500-kw aural. Antenna: 1287-ft. above av. terrain, 262-ft. above ground, 2297-ft. above sea level.

Latitude	34°	56'	26"
Longitude	82°	24'	38"

Transmitter: Atop Paris Mountain, 6.2-mi. N of Greenville, SC.

FM Affiliate: WEPR, 85-kw, 90.1 MHz (No. 211), 1184-ft.

News Service: AP.

Ownership: South Carolina ETV Commission.

Began Operation: September 29, 1963.

Represented (legal): Dow, Lohnes & Albertson.

Personnel:
David Harrell, Station Supervisor.
See WRLK-TV, Columbia.

WNEH
Greenwood
Ch. 38

Licensee: South Carolina ETV Commission.

Studio: See WRLK-TV, Columbia.

Telephone: 803-737-3200. **Fax:** 803-737-3417.

Technical Facilities: Channel No. 38 (614-620 MHz). Authorized power: 1776-kw max. visual, 177.6-kw max. aural. Antenna: 768-ft. above av. terrain, 688-ft. above ground, 1360-ft. above sea level.

Latitude	34°	22'	21"
Longitude	82°	10'	03"

Transmitter: Rd. 264, 3-mi. E of Mare Shoals.

News Service: AP.

Ownership: South Carolina ETV Commission.

Began Operation: September 10, 1984.

Represented (legal): Dow, Lohnes & Albertson.

Personnel:
Karl Leatherman, Station Supervisor.
See WRLK-TV, Columbia.

WNSC-TV
Rock Hill
Ch. 30

Licensee: South Carolina ETV Commission.

Studio: York Technical College, Hwy. 21 Bypass, Rock Hill, SC 29730.

Mailing Address: Box 11766, Rock Hill, SC 29731.

Telephone: 803-324-3184. **Fax:** 803-324-0580.

Technical Facilities: Channel No. 30 (566-572 MHz). Authorized power: 575-kw visual, 68-kw aural. Antenna: 691-ft. above av. terrain, 649-ft. above ground, 1289-ft. above sea level.

Latitude	34°	50'	24"
Longitude	81°	01'	07"

Transmitter: 0.25-mi. NW of intersection of County Rds. 246 & 247, near Edgemoor.

Satellite Earth Station: Collins, 10-meter; Rockwell receivers.

Ownership: South Carolina ETV Commission.

Began Operation: January 3, 1978.

Represented (legal): Dow, Lohnes & Albertson.

Personnel:
John Bullington, Station Manager, Public Information.
Larry Hall, Programming & Production Manager.
David Taylor, Engineering Manager.
Chuck Smith, News Director.

WRET-TV
Spartanburg
Ch. 49

Licensee: South Carolina ETV Commission.

Studio: Media Bldg., University of South Carolina, Spartanburg, SC 29303.

Mailing Address: Box 4069, Spartanburg, SC 29305.

Telephones: 803-599-0201; 803-599-0202. **TWX:** 803-578-6806.

Fax: 803-578-6957.

Technical Facilities: Channel No. 49 (680-686 MHz). Authorized power: 1740-kw max. & 832-kw horizontal visual, 174-kw max. & 83.2-kw horizontal aural. Antenna: 970-ft. above av. terrain, 859-ft. above ground, 1659-ft. above sea level.

Latitude	34°	53'	09"
Longitude	81°	49'	15"

Transmitter: 1.5-mi. S of Whitestone Community.

Satellite Earth Station: Rockwell, 10-meter C-band; Scientific-Atlanta receivers.

Ownership: South Carolina ETV Commission.

Began Operation: September 8, 1980.

Represented (legal): Dow, Lohnes & Albertson.

Personnel:
William S. Hart, Station Manager.
John J. Edwards, Program & Production Manager.
Don Fortner, Engineering Manager.
Robert Cockman, Transmitter Supervisor.

WRJA-TV
Sumter
Ch. 27

Licensee: South Carolina ETV Commission.

Studio: 18 N. Harvin St., Sumter, SC 29151.

Mailing Address: Box 1836, Sumter, SC 29151-1836.

Telephone: 803-773-5546. **Fax:** 803-775-1059.

Technical Facilities: Channel No. 27 (548-554 MHz). Authorized power: 764-kw max. & 339-kw horizontal visual, 78.7-kw aural. Antenna: 1163-ft. above av. terrain, 1195-ft. above ground, 1335-ft. above sea level.

Latitude	33°	52'	52"
Longitude	80°	16'	14"

Transmitter: 2-mi. S of Hwy. 378, 4-mi. SE of Sumter.

Satellite Earth Stations: Standard Agile Omni, 10-meter.

FM Affiliate: WRJA-FM, 100-kw, 88.1 MHz (No. 201), 1000-ft.

Ownership: South Carolina ETV Commission.

Began Operation: September 7, 1975.

Personnel:
James L. Barnard, Station Manager.
Richard R. Seely, Chief Engineer.
Patti Just Long, News Director.
Edward Sexauer, Programming Manager.

South Dakota

KDSD-TV
Aberdeen
Ch. 16

Licensee: South Dakota Board of Directors for Educational Telecommunications, Dakota & Cherry Sts., Box 5000, Vermillion, SD 57069-5000.

Studios: See KUSD-TV, Vermillion & KESD-TV, Brookings.

Telephone: 605-677-5861. **Fax:** 605-677-5010.

Technical Facilities: Channel No. 16 (482-488 MHz). Authorized power: 674-kw max. & 537-kw horizontal visual, 103-kw max. & 81.3-kw horizontal aural. Antenna: 1170-ft. above av. terrain, 1066-ft. above ground, 2924-ft. above sea level.

Latitude	45°	29'	55"
Longitude	97°	40'	35"

Holds CP for change to 1349-kw max. visual, 1170-ft. above av. terrain, 1034-ft. above ground, 2892-ft. above sea level. BPET-870304IB.

Transmitter: 8-mi. E of Pierpont.

FM Affiliate: KDSD-FM, 70-kw, 90.9 MHz (No. 215).

Ownership: State of South Dakota.

Began Operation: January 1, 1972.

Represented (legal): Cohn & Marks.

Personnel: See KUSD-TV, Vermillion.

KESD-TV
Brookings
Ch. 8

Licensee: South Dakota Board of Directors for Educational Telecommunications, Dakota & Cherry Sts., Box 5000, Vermillion, SD 57069-5000.

Studio: South Dakota State University, Brookings, SD 57007.

Telephone: 605-688-4191.

Technical Facilities: Channel No. 8 (180-186 MHz). Authorized power: 245-kw visual, 45.7-kw aural. Antenna: 750-ft. above av. terrain, 800-ft. above ground, 2549-ft. above sea level.

Latitude	44°	20'	10"
Longitude	97°	13'	41"

Transmitter: 3-mi. S of Hetland.

Satellite Earth Station: Collins, 10-meter; Collins receivers.

FM Affiliate: KESD, 38-kw, 88.3 MHz (No. 202), 610-ft.

News Service: AP.

Ownership: State of South Dakota.

Began Operation: February 4, 1968.

Represented (legal): Cohn & Marks.

Personnel: See KUSD-TV, Vermillion.

KPSD-TV
Eagle Butte
Ch. 13

Licensee: South Dakota Board of Directors for Educational Telecommunications, Dakota & Cherry Sts., Box 5000, Vermillion, SD 57069-5000.

Studios: See KUSD-TV, Vermillion & KESD-TV, Brookings.

Telephone: 605-677-5861. **Fax:** 605-677-5010.

Technical Facilities: Channel No. 13 (210-216 MHz). Authorized power: 316-kw visual, 31.6-kw aural. Antenna: 1700-ft. above av. terrain, 1696-ft. above ground, 4313-ft. above sea level.

Latitude	45°	03'	14"
Longitude	102°	15'	47"

Transmitter: 12-mi. NW of Faith.

FM Affiliate: KPSD-FM, 100-kw, 97.1 MHz (No. 246).

Ownership: State of South Dakota.

Began Operation: September 16, 1974.

Personnel: See KUSD-TV, Vermillion.

KQSD-TV
Lowry
Ch. 11

Licensee: South Dakota Board of Directors for Educational Telecommunications, Dakota & Cherry Sts., Box 5000, Vermillion, SD 57069-5000.

Studios: See KUSD-TV, Vermillion & KESD-TV, Brookings.

Telephone: 605-677-5861. **Fax:** 605-677-5010.

Technical Facilities: Channel No. 11 (198-204 MHz). Authorized power: 234-kw visual, 28.2-kw aural. Antenna: 1040-ft. above av. terrain, 826-ft. above ground, 3066-ft. above sea level.

Latitude	45°	16'	34"
Longitude	99°	59'	03"

Transmitter: 3-mi. S of Lowry.

FM Affiliate: KQSD-FM, 100-kw, 91.9 MHz (No. 220).

Ownership: State of South Dakota.

Began Operation: March 9, 1976.

Personnel: See KUSD-TV, Vermillion.

KZSD-TV
Martin
Ch. 8

Licensee: South Dakota Board of Directors for Educational Telecommunications, Dakota & Cherry Sts., Box 5000, Vermillion, SD 57069-5000.

Studios: See KUSD-TV, Vermillion & KESD-TV, Brookings.

Telephone: 605-677-5861. **Fax:** 605-677-5010.

Technical Facilities: Channel No. 8 (180-186 MHz). Authorized power: 269-kw visual, 30.2-kw aural. Antenna: 870-ft. above av. terrain, 653-ft. above ground, 3750-ft. above sea level.

Latitude	43°	25'	55"
Longitude	101°	32'	50"

Holds CP for change to 869-ft. above av. terrain, 620-ft. above ground, 3717-ft. above sea level; lat. 43° 26' 06", long. 101° 33' 14". BPET-900503KE.

Transmitter: 3-mi. SW of Longvalley.

Ownership: State of South Dakota.

Began Operation: February 9, 1978.

Personnel: See KUSD-TV, Vermillion.

KTSD-TV
Pierre
Ch. 10

Licensee: South Dakota Board of Directors for Educational Telecommunications, Dakota & Cherry Sts., Box 5000, Vermillion, SD 57069-5000.

Studios: See KUSD-TV, Vermillion & KESD-TV, Brookings.

Telephone: 605-677-5861. **Fax:** 605-677-501.

Technical Facilities: Channel No. 10 (192-198 MHz). Authorized power: 316-kw max. & 269-kw horizontal visual, 37.1-kw max. & 31.6-kw horizontal aural. Antenna: 1600-ft. above av. terrain, 1326-ft. above ground, 3404-ft. above sea level.

Latitude	43°	57'	55"
Longitude	99°	35'	56"

Transmitter: 6-mi. N of Reliance, SD.

FM Affiliate: KTSD-FM, 100-kw, 91.1 MHz (No. 216).

Ownership: State of South Dakota.

Began Operation: August 1, 1970.

Personnel: See KUSD-TV, Vermillion.

KBHE-TV
Rapid City
Ch. 9

Licensee: South Dakota Board of Directors for Educational Telecommunications, Dakota & Cherry Sts., Box 5000, Vermillion, SD 57069-5000.

Studios: See KUSD-TV, Vermillion & KESD-TV, Brookings.

Telephone: 605-677-5861. **Fax:** 605-677-5010.

Technical Facilities: Channel No. 9 (186-192 MHz). Authorized power: 39.8-kw visual, 7.2-kw aural. Antenna: 650-ft. above av. terrain, 467-ft. above ground, 4305-ft. above sea level.

Latitude	44°	03'	09"
Longitude	103°	14'	38"

Transmitter: Hwy. 16 & Skyline Dr.

FM Affiliate: KHBE-FM, 9.8-kw, 89.3 MHz (No. 207).

Ownership: State of South Dakota.

Began Operation: September 13, 1967.

Personnel: See KUSD-TV, Vermillion.

KUSD-TV
Vermillion
Ch. 2

Licensee: South Dakota Board of Directors for Educational Telecommunications, Dakota & Cherry Sts., Box 5000, Vermillion, SD 57069-5000.

Studio: U. of South Dakota Campus, Vermillion, SD 57069.

Telephone: 605-677-5861. **Fax:** 605-677-5010.

Technical Facilities: Channel No. 2 (54-60 MHz). Authorized power: 100-kw visual, 20-kw aural. Antenna: 760-ft. above av. terrain, 657-ft. above ground, 2167-ft. above sea level.

Latitude	43°	03'	00"
Longitude	97°	47'	12"

Transmitter: 2-mi. S of Beresford, SD.

Satellite Earth Station: Collins, 10-meter C-band; Collins, Scientific-Atlanta receivers.

AM Affiliate: KUSD, 1-kw, 690 kHz.

FM Affiliate: KUSD-FM, 50-kw, 89.7 MHz (No. 209).

Ownership: State of South Dakota.

Began Operation: July 5, 1961.

Represented (legal): Cohn & Marks.

Personnel:
David Leonard, Executive Director.
Larry Miller, Deputy Executive Director.
Wayne Nelson, Director of Engineering.
Al Kirts, Director of Program Acquisition & Scheduling.
Roger Bamsey, Business Manager.
Richard Muller, Director of Development & Marketing.

Tennessee

WTCI
Chattanooga
Ch. 45

Licensee: Greater Chattanooga Public Television Corp., 4411 Amnicola Hwy., Chattanooga, TN 37406.

Studio: 4411 Amnicola Hwy., Chattanooga, TN 37406.

Telephone: 615-629-0045. **Fax:** 615-698-8557.

Technical Facilities: Channel No. 45 (656-662 MHz). Authorized power: 1480-kw max. visual, 148-kw aural. Antenna: 906-ft. above av. terrain, 271-ft. above ground, 2283-ft. above sea level.

Latitude	35°	12'	26"
Longitude	85°	16'	52"

Transmitter: Sawyer Cemetery Rd., Hamilton.

Satellite Earth Station: Andrew, 10-meter C-band; Scientific-Atlanta, Standard Component receivers.

Ownership: Greater Chattanooga Public TV Corp. Non-profit corp. Virginia Andrews, chmn.; Rick Veach, vice chmn.; Rickie Pierce, secy.; Ralph Kendall, treas.

Began Operation: March 3, 1970.

Represented (legal): Dow, Lohnes & Albertson.

Represented (engineering): John F. X. Browne & Associates.

Personnel:
Victor Hogstom, President & General Manager.
Kelly Wilde, Program Manager.
Lynne Bratton, Promotion Director.
Martha Umiker, Business Manager.
Yvonne Derrickson, Marketing Manager.
Bryan D. Fuqua, Chief Engineer.

WCTE
Cookeville
Ch. 22

Licensee: Upper Cumberland Broadcast Council, Box 2040, Cookeville, TN 38502-2040.

Studio: Box 2040, Cookeville, TN 38502-2040.

Technical Facilities: Channel No. 22 (518-524 MHz). Authorized power: 1314-kw max. visual. Antenna: 1395-ft. above av. terrain, 776-ft. above ground, 2773-ft. above sea level.

Latitude	36°	10'	26"
Longitude	85°	20'	37"

Transmitter: 8.5-mi. E of Cookeville.

Satellite Earth Station: Collins, 10-meter; Collins receivers.

Ownership: Upper Cumberland Broadcast Council. Non-profit corp. Frank Layne, chmn.; Doug Young, vice chmn.; Opless Walker, secy.; Bill Ray Jr., treas.

Began Operation: August 21, 1978. Transfer to local corp. from Tennessee State Board of Education approved by FCC 1985.

Personnel:
Richard L. Castle Jr., General Manager.
Art Vogt, Chief Engineer.
Sue Gibbons, Traffic Manager.

WKOP-TV
Knoxville
Ch. 15

Licensee: East Tennessee Public Communications Corp., 209 Communications Bldg., University of Tennessee, Knoxville, TN 37996-0321.

Studio: 209 Communications Bldg., U. of Tennessee, Knoxville, TN 37996-0321.

Telephone: 615-974-5281. **Fax:** 615-974-4472.

Technical Facilities: Channel No. 15 (476-482 MHz). Authorized power: 2244-kw max. visual. Antenna: 1683-ft. above av. terrain, 1360-ft. above ground, 2705-ft. above sea level.

Latitude	36°	00'	19"
Longitude	83°	56'	23"

Transmitter: Sharp's Ridge Memorial Park Rd.

Ownership: East Tennessee Public Communications Corp. Non-profit corp. Neal Branch, chmn.; E. Almer Curtis Jr., pres. & gen. mgr.

Began Operation: August 15, 1990.

Represented (legal): Robert S. Stone.

Represented (engineering): Gene M. Knight.

Personnel:
E. Almer Curtis Jr., General Manager.
Mike Knight, Chief Engineer.

WLJT-TV
Lexington
Ch. 11

Licensee: West Tennessee Public TV Council Inc., Clement Hall, Martin, TN 38238.

Studio: U. of Tennessee at Martin, Martin, TN 38238.

Telephone: 901-587-7561.

Technical Facilities: Channel No. 11 (198-204 MHz). Authorized power: 316-kw visual, 63.1-kw aural. Antenna: 640-ft. above av. terrain, 499-ft. above ground, 1167-ft. above sea level.

Latitude	35°	42'	12"
Longitude	88°	36'	10"

Transmitter: 13.5-mi. W of Lexington, Hwy. 412, Lexington, TN.

Satellite Earth Stations: Odom, 4-meter Ku-band; Scientific-Atlanta, 7-meter C-band; Scientific-Atlanta, Standard Communications receivers.

Ownership: West Tennessee Public TV Council Inc.; Non-profit corp. Audrey Roberts, pres.; Alice Houff, secy.; Lee Fry, treas.

Began Operation: February 13, 1968.

Represented (legal): Robert S. Stone.

Personnel:
Mike Branstetter, General Manager.
Wes Bell, Chief Engineer.
Katrina Cobb, Director of Programming & Information.
Pamela Copeland, Development Director.
Sheri Coleman, Producer/Director.
Felicia Lightner, Producer/Director.
Grace Douglas, Membership Director.
Janet Belew, Business Manager.
Jack Glisson, Production Engineer.
Wayne Gilmer, Assistant Engineer.

WKNO-TV
Memphis
Ch. 10

Licensee: Mid-South Public Communications Foundation, Box 241880, Memphis, TN 38124-1880.

Studio: 900 Getwell St., Memphis, TN 38111.

Telephone: 901-458-2521. **Fax:** 901-458-2221.

Technical Facilities: Channel No. 10 (192-198 MHz). Authorized power: 316-kw visual, 56.2-kw aural. Antenna: 1080-ft. above av. terrain, 1114-ft. above ground, 1449-ft. above sea level.

Latitude	35°	09'	17"
Longitude	89°	49'	20"

Transmitter: 7192 Raleigh-LaGrange Rd.

Satellite Earth Station: Collins, 10-meter C-band; Collins, Scientific-Atlanta receivers.

FM Affiliates: WKNO-FM, 40-kw, 91.1 MHz (No. 216), 580-ft.; WJTR-FM, 80.1 MHz (No. 211), 410-ft.; WNJC-FM, 88.9 MHz (No. 210), 520-ft.

Ownership: Memphis Community Television Foundation.

Began Operation: June 25, 1956.

Represented (legal): Schwartz, Woods & Miller.

Represented (engineering): Kessler & Gehman Associates Inc.

Personnel:
Michael LaBonia, President & Chief Executive Officer.
Rene Garza, Programming/Operations Manager.
Debi Robertson, Promotion Director.
Sheila Hjort, Business Manager.
Charles McLarty, Marketing Director.
Daniel Campbell, Radio Station Manager.
Russ A. Abernathy, Director of Technical Operations.
Pat Lane, Chief Engineer.

WDCN
Nashville
Ch. 8

Licensee: Metropolitan Board of Public Education, Box 120609, Nashville, TN 37212.

Studio: 161 Rains Ave., Nashville, TN 37203.

Telephone: 615-259-9325. **Fax:** 615-248-6120.

Technical Facilities: Channel No. 8 (180-186 MHz). Authorized power: 295-kw visual, 29.5-kw aural. Antenna: 1280-ft. above av. terrain, 942-ft. above ground, 2049-ft. above sea level.

Latitude	36°	02'	49"
Longitude	86°	49'	49"

Transmitter: 1406 Old Hickory Blvd., Nashville.

Multichannel TV Sound: Stereo only.

Satellite Earth Stations: Andrew, 10-meter C-band; Collins, 10-meter; Collins receivers.

Ownership: Nashville Metropolitan Board of Public Education.

Began Operation: September 10, 1962.

Represented (legal): Schwartz, Woods & Miller.

Personnel:
Robert L. Shepherd, General Manager.
Gaylord L. Ayers, Program Manager.
Janette Smith, Promotion Director.
Charles W. Brumbelow, Business Manager.
Ronald M. Sealy, Chief Engineer.

WSJK-TV
Sneedville
Ch. 2

Licensee: East Tennessee Public Communications Corp., 209 Communications Bldg., U. of Tennessee, Knoxville, TN 37996-0321.

Studio: 209 Communications Bldg., U. of Tennessee, Knoxville, TN 37996-0321.

Telephone: 615-974-5281. **Fax:** 615-974-4472.

Technical Facilities: Channel No. 2 (54-60 MHz). Authorized power: 100-kw visual, 20-kw aural. Antenna: 1760-ft. above av. terrain, 499-ft. above ground, 3178-ft. above sea level.

Latitude	36°	22'	52"
Longitude	83°	10'	48"

Transmitter: Approx. 10-mi. S of Sneedville.

Satellite Earth Station: Collins, 10-meter; Collins, SBS receivers.

Ownership: East Tennessee Public Communications Corp.; Non-profit corp. Neal Branch, chmn.; Frank W. Defriece, vice chmn.; Honey Alexander, 2nd vice chmn.; E. Almer Curtis Jr., pres.; Raymond A. Shirley, secy.; Richard Meschendorf, treas.

Began Operation: March 15, 1967. Transfer to present owner approved by FCC August 17, 1983.

Represented (legal): Robert Stone.

Personnel:
Al Curtis, General Manager.
Jim Tindell, Station Manager.
Mike Knight, Chief Engineer.
Hop Edwards, Program Manager.
Gary Ramsey, Director of Corporate Development.
Elaine Tomber, Production Manager.

Texas

KACV-TV
Amarillo
Ch. 2

Licensee: Amarillo Jr. College District, Box 447, Amarillo, TX 79178.

Studio: 2408 S. Jackson, Amarillo, TX 79109.

Overnight Mail Address: 2408 S. Jackson, Amarillo, TX 79109.

Telephones: 806-371-5222; 806-371-5230. **Fax:** 806-371-5258.

Technical Facilities: Channel No. 2 (54-60 MHz). Authorized power: 100-kw visual, 10-kw aural. Antenna: 1315-ft. above av. terrain, 1270-ft. above ground, 4702-ft. above sea level.

Latitude	35°	20'	33"
Longitude	101°	49'	20.50"

Transmitter: 2.2-mi. NNE of U.S. 87 & Givens Ave.

Multichannel TV Sound: Stereo only.

Satellite Earth Station: Andrew, 7.3-meter C-band; Standard Communications receivers.

FM Affiliate: KACV-FM, 100 kw, 89.9 MHz, 1110-ft.

News Service: ABC.

Ownership: Amarillo Junior College. George T. Miller, pres.; W. L. Prather, business v.p.; Joyce Herring, gen. mgr.

Began Operation: August 29, 1988.

Represented (legal): Roy F. Perkins.

Represented (engineering): William B. Carr & Associates Inc.

Personnel:
Joyce Herring, General Manager.
Jeanette Moeller, Director of Broadcasting.
Donald Ford, Chief Engineer.
Wendell Jones, Program Director.
Cathy Teague, News Director.
Richard Church, Promotion Director.
Jackie Wilson, Development Director.
Jerry Katzky, Business Manager.

KLRU
Austin
Ch. 18

Licensee: Capital of Texas Public Telecommunications Council, Box 7158, Austin, TX 78713.

Studio: Communication Center, U. of Texas, Austin, TX 78713.

Telephone: 512-471-4811. **Fax:** 512-322-3953.

Technical Facilities: Channel No. 18 (494-500 MHz). Authorized power: 1815.5-kw visual, 375.8-kw aural. Antenna: 1100-ft. above av. terrain, 1184-ft. above ground, 2049-ft. above sea level.

Latitude	30°	19'	20"
Longitude	97°	48'	10"

Transmitter: Trail of the Madrones, 5-mi. W of Austin.

Satellite Earth Station: Andrew, 10-meter C-band; Collins receivers.

Ownership: Capital of Texas Public Telecommunications Council.

Began Operation: May 3, 1979.

Represented (legal): Cohn & Marks.

Personnel:
Bill Arhos, President & Station Manager.
Kathy White, Senior Vice President, Business & Finance.
Mollie Sharpe, Senior Vice President, Development.
Jack Wells, Vice President, Engineering.
Linda Schmid, Vice President, Instructional Television.
Maria Rodriguez, Broadcast Manager.
Rebekah Morris, Promotion Director.
David Otey, Chief Engineer.

KITU
Beaumont
Ch. 34

Licensee: Community Educational Television, Box 938, Mauriceville, TX 77626.

Studio: Rte. 3, Orange, TX 77630.

Telephone: 409-745-3434.

Technical Facilities: Channel No. 34 (590-596 MHz). Authorized power: 1175-kw visual, 117-kw aural. Antenna: 1025-ft. above av. terrain, 1027-ft. above ground, 1047-ft. above sea level.

Latitude	30°	10'	41"
Longitude	93°	54'	26"

Transmitter: 1.15-mi. SW of Hwys. 1130 & 1136, near Vidor.

Satellite Earth Station: C-band; Scientific-Atlanta receivers.

Ownership: Community Educational Television Inc.-Texas; Non-profit corp. Paul F. Crouch, pres.-dir.

Began Operation: June 20, 1986.

Represented (legal): May & Dunne, Chartered.

Personnel:
Richard S. Tallent, General Manager.
Martha Tallent, Program Director.
August S. Francis, Marketing Director.

KNCT
Belton
Ch. 46

Licensee: Central Texas College, Hwy. 190 W, Killeen, TX 76542.

Studio: Central Texas College, Hwy. 190 W, Killeen, TX 76542.

Mailing Address: Box 1800, Killeen, TX 76540-9990.

Telephones: 817-526-1176; 800-792-3348. **Fax:** 817-526-4000.

Technical Facilities: Channel No. 46 (662-668 MHz). Authorized power: 1480-kw max. visual, 148-kw max. aural. Antenna: 970-ft. above av. terrain, 993-ft. above ground, 1009-ft. above sea level.

Latitude	30°	59'	12"
Longitude	97°	37'	47"

Transmitter: Ranch of A. E. Fant, S shore of Stillhouse Hollow Reservoir.

Satellite Earth Station: Collins, 10-meter C-band; Collins receivers.

Ownership: Central Texas College; James R. Anderson, chancellor; Riley J. Simpson, pres.

Began Operation: November 23, 1970.

Represented (legal): Arter & Hadden.

Personnel:
Edward B. Jasuta Jr., General Manager.
Noel T. Smith, Station Manager.
Brent Moore, Operations Manager.
John Wheeler, Program Director.
Angela White, Promotion Director.
Sherry Pollette, Business Manager.
Harry Tyler, Marketing Director.

KAMU-TV
College Station
Ch. 15

Licensee: Texas A & M University, College Station, TX 77843.

Studio: Joe H. Moore Communications Center, Houston & Russell Sts., Texas A & M University, College Station, TX 77843.

Telephone: 713-845-5611. **TWX:** 910-880-4425.

Technical Facilities: Channel No. 15 (476-482 MHz). Authorized power: 23.3-kw max. & 22.9-kw horizontal visual, 2.32-kw max. & 2.29-kw horizontal aural. Antenna: 390-ft. above av. terrain, 377-ft. above ground, 690-ft. above sea level.

Latitude	30°	37'	48"
Longitude	96°	20'	33"

Transmitter: Hensel Park, College Station.

Satellite Earth Station: Collins, 10-meter; Collins, Drake, M/A-Com, Rockwell receivers.

Ownership: Texas A & M University.

Began Operation: February 15, 1970.

Personnel:
Dr. Rod Zent, General Manager.
Rodger Lewis, Program Director.
Wayne Pecena, Chief Engineer.

KEDT-TV
Corpus Christi
Ch. 16

Licensee: South Texas Public Bcstg. System, Box 81690, Corpus Christi, TX 78468-1690.

Studio: 4455 S. Padre Island Dr., No. 38, Corpus Christi, TX 78411.

Mailing Address: Box 81690, Corpus Christi, TX 78468-1690.

Telephone: 512-855-2213. **Fax:** 512-855-2213.

Technical Facilities: Channel No. 16 (482-488 MHz). Authorized power: 1480-kw max. & 468-kw horizontal visual, 148-kw max. & 46.8-kw horizontal aural. Antenna: 970-ft. above av. terrain, 996-ft. above ground, 1045-ft. above sea level.

Latitude	27°	39'	12"
Longitude	97°	33'	55"

Transmitter: NW corner of Chapman Ranch, 4.8-mi. SE of Petronila.

Satellite Earth Stations: Andrew, 10-meter C-band; Microdyne, 3.66-meter C-band; Collins receivers.

FM Affiliate: KEDT-FM, 100-kw, 90.3 MHz, 802-ft.

Ownership: South Texas Public Broadcasting System. Daniel B. Porter, chmn.; Richard S. Durham, chmn.; Susie Rucker, secy.

Began Operation: October 15, 1972.

Represented (legal): Cohn & Marks.

Personnel:
Peter A. Frid, President & General Manager.
Mike Neibauer, Chief Engineer.
Jeff Felts, News Director.
Myra Lombardo, Marketing Manager.
Don Dunlap, Operation Manager.

KERA-TV
Dallas
Ch. 13

Licensee: North Texas Public Bcstg. Inc., 3000 Harry Hines Blvd., Dallas, TX 75201.

Studio: 3000 Harry Hines Blvd., Dallas, TX 75201.

Telephones: 214-871-1390; 214-988-7447. **Fax:** 214-754-0635.

Technical Facilities: Channel No. 13 (210-216 MHz). Authorized power: 316-kw & 288-kw horizontal visual, 63.2-kw & 57.6-kw horizontal aural. Antenna: 1540-ft. above av. terrain, 1347-ft. above ground, 2147-ft. above sea level.

Latitude	32°	34'	43"
Longitude	96°	57'	12"

Transmitter: Hwy. 67 S, Cedar Hill, TX.

Multichannel TV Sound: Stereo & separate audio program.

Satellite Earth Stations: Andrew, 10-meter C-band; United Satellite Systems, 3.75-meter C-band; Scientific-Atlanta, Standard Communications receivers.

FM Affiliate: KERA-FM, 95-kw, 90.1 MHz (No. 211), 1260-ft.

News Service: AP.

Ownership: North Texas Public Bcstg. Inc. Dr. Richard J. Meyer, pres.; Edward M. Fishman, secy.

Began Operation: September 11, 1960. Present licensee formed after settlement agreement between North Texas Public Bcstg. Inc. & Channel Two Foundation Inc. approved by FCC Dec. 5, 1985.

Represented (legal): Schwartz, Woods & Miller.

Personnel:
Dr. Richard J. Meyer, President & Chief Executive Officer.
Mike Seymour, Vice President & Station Manager.
Clyde Miller, Vice President & Chief Engineer.
Roberta Wedlan, Vice President, Corporate Communications & Promotion.
Sylvia Komatsu, Vice President, Television Programming.
Donald Boswell, Vice President, Marketing & Corporate Development.
Patricia Callahan, Vice President, Development.

Susan Harmon, Vice President Radio & Administration.
Yolette Garcia, Executive Producer, TV Programming.
Bill Young, Program Director.
Rick Tracy, Controller & Chief Financial Officer.
Wald Blair, Production Manager.
Jonnie England, Publicity Director.

KDTN
Denton
Ch. 2

Licensee: North Texas Public Bcstg. Inc., 3000 Harry Hines Blvd., Dallas, TX 75201.

Studios: 3000 Harry Hines Blvd., Dallas, TX 75201; Texas Women's U., Denton.

Telephone: 214-871-1390. **Fax:** 214-754-0635.

Technical Facilities: Channel No. 2 (54-60 MHz). Authorized power: 100-kw visual, 10-kw aural. Antenna: 1351-ft. above av. terrain, 1158-ft. above ground, 1978-ft. above sea level.

Latitude	32°	35'	22"
Longitude	96°	58'	10"

Transmitter: 1366 W. Beltline Rd., Cedar Hill.

Satellite Earth Stations: Andrew, 10-meter C-band; United Satellite Systems, 4.5-meter C-band; Scientific-Atlanta, Standard Communications receivers.

Ownership: North Texas Public Bcstg. Inc. Dr. Richard J. Meyer, pres.; Edward M. Fishman, secy.

Began Operation: September 1, 1988.

Represented (legal): Schwartz, Woods & Miller.

Personnel: See KERA-TV, Dallas.

KCOS
El Paso
Ch. 13

Licensee: El Paso Public Television Foundation, Box 650, El Paso, TX 79968.

Studio: Room 206, Education Bldg., University of Texas, El Paso, TX 79968.

Mailing Address: Box 650, El Paso, TX 79968.

Telephone: 915-747-6500. **Fax:** 915-747-6605.

Technical Facilities: Channel No. 13 (210-216 MHz). Authorized power: 229-kw max. & 195-kw horizontal visual, 22.9-kw max. & 19.5-kw horizontal aural. Antenna: 820-ft. above av. terrain, 296-ft. above ground, 4916-ft. above sea level.

Latitude	31°	47'	17"
Longitude	106°	28'	46"

Transmitter: South slope of Franklin Mountain.

Satellite Earth Stations: Collins, 10-meter C-band; Vertex, 4.6-meter Ku-band; Standard Communications receivers.

Ownership: El Paso Public Television Foundation; Robert Stakes, chmn.

Began Operation: August 18, 1978.

Represented (legal): Cohn & Marks.

Personnel:
John Kasdan, General Manager.
Frank Keller, Station Manager.
Oscar Medina, Director of Engineering.
Nancy Palmer, Program Director.
Lillian Lazovick, Director of Business Affairs.

KSCE
El Paso
Ch. 38

Licensee: St. Clement's Episcopal Parish School Inc., 6400 Escondido Dr., El Paso, TX 79912.

Studio: 6400 Escondido Dr., El Paso, TX 79912.

Telephone: 915-585-8838. **Fax:** 915-533-7403.

Technical Facilities: Channel No. 38 (614-620 MHz). Authorized power: 50.1-kw max. visual, 5.01-kw max. aural. Antenna: 1828-ft. above av. terrain, 173-ft. above ground, 5907-ft. above sea level.

Latitude	31°	48'	55"
Longitude	106°	29'	17"

Transmitter: KCIK(TV) transmitter site, El Paso.

Satellite Earth Station: C-band.

Ownership: St. Clement's Episcopal Parish School Inc. Barbara Poth, pres.; Frank Feville IV, v.p.; Mary Ann Gum, secy.; Woody Hunt, treas.

Began Operation: April 15, 1989. Assignment to Channel 38 Christian TV pends.

Represented (legal): Stuart B. Mitchell & Associates.

Represented (engineering): Satellite Technology for Christ.

Personnel:
Grace Rendall, General Manager & Program Director.
John Wasson, Chief Engineer.

KLTJ
Galveston
Ch. 22

Licensee: Faith That Pleases God Church, 3737 Red Bluff Rd., Pasadena, TX 77503.

Studio: 3737 Red Bluff Rd., Pasadena, TX 77503.

Telephone: 713-473-5585.

Technical Facilities: Channel No. 22 (518-524 MHz). Authorized power: 5000-kw max. visual. Antenna: 1873-ft. above av. terrain, 1867-ft. above ground, 1886-ft. above sea level.

Latitude	29°	17'	16"
Longitude	95°	13'	53"

Transmitter: 11600 County Rd. 200, Liverpool, Brazoria County.

Ownership: Faith That Pleases God Church Inc. John & Minerva Jacobson, Carlos & Aracelio Ortiz, dirs.

Began Operation: July 24, 1989.

Personnel:
Eldred Thomas, General Manager.
Ruben Mendez, Station Manager & Program Director.
Ron Brown, Chief Engineer.

KLUJ
Harlingen
Ch. 44

Licensee: Community Educational Television Inc., 855 N. Barham Rd., San Marcos, CA 92069.

Studio: 501 New Hampshire Rd., Harlingen, TX 78550.

Telephone: 512-485-4225.

Technical Facilities: Channel No. 44 (650-656 MHz). Authorized power: 1738-kw max. visual, 174-kw max. aural. Antenna: 971-ft. above av. terrain, 972-ft. above ground, 1017-ft. above sea level.

Latitude	26°	13'	00"
Longitude	97°	46'	48"

Transmitter: 1.5-mi. WSW of intersection of Wilson Tract & Primera Rd., near Primera.

Ownership: Community Educational Television Inc., Texas; Paul F. Crouch, pres.-dir.; Norman Juggert, secy.

Began Operation: June 25, 1984.

Represented (engineering): Smith & Powstenko.

Personnel:
Arnie Cavazos, Station Manager.
Glen Mead, Chief Engineer.

KMBH
Harlingen
Ch. 60

Licensee: RGV Educational Bcstg. Inc., Box 2147, Harlingen, TX 78551.

Studio: 1701 Tennessee Ave., Harlingen, TX 78550.

Telephone: 512-421-4111. **Fax:** 512-421-4150.

Technical Facilities: Channel No. 60 (746-752 MHz). Authorized power: 2257.93-kw max. visual, 225.79-kw max. aural. Antenna: 1221-ft. above av. terrain, 1244-ft. above ground, 1774-ft. above sea level.

Latitude	26°	07'	14"
Longitude	97°	49'	18"

Transmitter: Hwy. 506, 2-mi. S of La Feria.

Satellite Earth Stations: Comtech, 5-meter C-band; SatCom, 5-meter C-band; Microdyne, Scientific-Atlanta receivers.

FM Affiliate: KMBH-FM, 3-kw, 88.9 MHz, 298-ft.

News Service: NPR.

Ownership: RGV Educational Bcstg. Inc. Ruben R. Cardenas, chmn.; Sonia Perez, vice-chmn.; Dora Lee Rodriguez, secy.; Angela Villareal, treas.

Began Operation: 1983; left air August 1983; returned to air October 1985.

Represented (legal): Ross & Hardies.

Represented (engineering): W. K. Associates.

Personnel:
Darrell Rowlett, General Manager.
John E. Harris III, Assistant General Manager.
Mike Tanner, Chief Engineer & Director of Operations.
Alma Ortiz, Program Coordinator.
Rosalinda Prado, Business Manager.
Frances Morris, Membership Manager.
Iris Hernandez, Public Information Manager.
Lisa Villareal, Auction Manager.
Thelma Comacho, Marketing Director.
Ofelia Alvarez, Instructional TV Coordinator.
Rick Stewart, Senior Producer.

KETH
Houston
Ch. 14

Licensee: Community Educational Television Inc., 10902 S. Wilcrest, Houston, TX 77099.

Studio: 10902 S. Wilcrest, Houston, TX 77099.

Telephone: 713-561-5828. **Fax:** 713-561-9793.

Technical Facilities: Channel No. 14 (470-476 MHz). Authorized power: 4457-kw max. visual, 445.7-kw max. aural. Antenna: 1437-ft. above av. terrain, 1414-ft. above ground, 1489-ft. above sea level.

Latitude	29°	33'	25"
Longitude	95°	30'	04"

Transmitter: 3101 Senior Road.

Satellite Earth Station: Vertex, 6-meter C-band; Wegener receivers.

Ownership: Community Educational Television Inc.-Texas. Paul F. Crouch, pres.-dir.; Norman Juggert, secy-dir.

Began Operation: July 16, 1987.

Represented (legal): May & Dunne, Chartered.

Personnel:
Dr. Barbara Guthrie, General Manager.
William Kraemer, Chief Engineer.

KUHT
Houston
Ch. 8

Licensee: University of Houston, 4513 Cullen Blvd., Houston, TX 77004.

Studio: 4513 Cullen Blvd., Houston, TX 77004.

Telephones: 713-749-2304; 713-748-8888. **Fax:** 713-749-8230.

Technical Facilities: Channel No. 8 (180-186 MHz). Authorized power: 316-kw visual, 69.52-kw aural. Antenna: 1851-ft. above av. terrain, 1970-ft. above ground, 1916-ft. above sea level.

Latitude	29°	34'	28"
Longitude	95°	29'	37"

Transmitter: 4-mi. SE of Missouri City.

Satellite Earth Station: Andrew, 10-meter; Harris, Scientific-Atlanta receivers.

FM Affiliate: KUHF, 100-kw, 88.7 MHz (No. 204), 1750-ft.

News Services: APRN, NPR.

Ownership: University of Houston; Kenneth L. Lay, chmn., Board of Regents; Dr. Del Felder, chmn.

Began Operation: May 12, 1953.

Represented (legal): Dow, Lohnes & Albertson.

Personnel:
James L. Bauer, General Manager.
Jeff Clarke, Executive Director, Programming.
Yvonne Menuet, Executive Director, Marketing.
Mary Pruess, Program Manager.
Andy Anderson, Chief Engineer.
Jill Pickett, Promotion Director.
James Graham, Director, Finance.
Anne Crider, Director, Development.

KTXT-TV
Lubbock
Ch. 5

Licensee: Texas Tech University, 17th & Indiana, Tech Station Box 42161, Lubbock, TX 79409-2161.

Studio: Texas Tech Campus, Lubbock, TX 79409.

Telephone: 806-742-2209.

Technical Facilities: Channel No. 5 (76-82 MHz). Authorized power: 100-kw visual, 25-kw aural. Antenna: 801-ft. above av. terrain, 817-ft. above ground, 4042-ft. above sea level.

Latitude	33°	34'	55"
Longitude	101°	53'	25"

Transmitter: Texas Tech Campus.

Satellite Earth Station: Collins, 10-meter; Apollo, Collins, DX Engineering, Westinghouse receivers.

FM Affiliate: KTXT-FM, 5-kw, 88.1 MHz (No. 201).

Ownership: Texas Tech. University.

Began Operation: October 16, 1962.

Personnel:
John W. Henson, Station Manager.
Robert Fusco, Chief Engineer.
John Murden, Program Director.
Pat Cates, Business Manager.
Helen Otken, Marketing Director.

KOCV-TV
Odessa
Ch. 36

Licensee: Odessa Junior College District, 201 W. University Blvd., Odessa, TX 79764.

Studio: 201 W. University Blvd., Odessa, TX 79764.

Telephone: 915-335-6336. **Fax:** 915-337-0529.

Technical Facilities: Channel No. 36 (602-608 MHz). Authorized power: 515-kw max. visual, 51.5-kw max. aural. Antenna: 307-ft. above av. terrain, 317-ft. above ground, 3207-ft. above sea level.

Latitude	31°	51'	59"
Longitude	102°	22'	50"

Transmitter: 201 W. University Blvd., Odessa.

Satellite Earth Station: SatCom, 7-meter C-band.

FM Affiliate: KOCV-FM, 5-kw, 91.3 MHz; 300-ft.

Ownership: Odessa Junior College District. Public educational institution.

Began Operation: March 24, 1986.

Represented (legal): Cohn & Marks.

Personnel:
John McCarroll, General Manager.
Al Harris, Chief Engineer.
Doris Roberts, Office Manager/Volunteer Director.
Cathy Herzog, Development Director.

KHCE
San Antonio
Ch. 23

Licensee: Hispanic Community Educational TV Inc., 7823 Mary Carolyn, San Antonio, TX 78240.

Studio: 100 N. Loop 1604 W, San Antonio, TX 78232.

Telephones: 512-496-2300; 512-680-1677.

Technical Facilities: Channel No. 23 (524-530 MHz). Authorized power: 1471-kw max. visual. Antenna: 856-ft. above av. terrain, 960-ft. above ground, 1880-ft. above sea level.

Latitude	29°	31'	25"
Longitude	98°	43'	25"

Transmitter: FM Rd. 1560 at Galm Rd.

Ownership: Hispanic Community Educational TV Inc. Delfino Sanchez, pres.; Helen O. Sanchez, v.p.-secy.-treas.

Began Operation: July 9, 1989.

Represented (legal): Gammon & Grange.

Personnel:
Helen Sanchez, General Manager.
Alfred Saldana Jr., Engineering Director.
Eric R. Sanchez, Production Director.

KLRN-TV
San Antonio
Ch. 9

Licensee: Alamo Public Telecommunications Council, Box 9, San Antonio, TX 78291-0009.

Studio: 801 S. Bowie St., San Antonio, TX 78205-3296.

Telephone: 512-270-9000. **Fax:** 512-270-9015.

Technical Facilities: Channel No. 9 (186-192 MHz). Authorized power: 302-kw visual, 30.8-kw aural. Antenna: 930-ft. above av. terrain, 1051-ft. above ground, 1541-ft. above sea level.

Latitude	29°	19'	33"
Longitude	98°	21'	25"

Transmitter: Calaveras Lake at 9445 S. Foster Rd., San Antonio.

Satellite Earth Station: SatCom, 7-meter C-band; Scientific-Atlanta, Standard Communications receivers.

Ownership: Alamo Public Telecommunications Council. Leonard E. Lawrence, chmn.

Began Operation: September 10, 1962.

Represented (legal): Cohn & Marks.

Personnel:
Joanne Winik, General Manager.
Sherri Garza, Vice President, Development.
Lewis Miller, Vice President, Engineering.
Patricia Alford, Director of Business Administration & Assistant Treasurer.
Lorraine Olsson, Director of Instructional Television.
Carlos Freymann III, Director of Public Information.
Charles Vaughn, Director of Production & Programming.
Jeannette Sigard, Program Manager.

KCTF
Waco
Ch. 34

Licensee: Central Texas College, Box 1800, Killeen, TX 76540-9990.

Studio: 600 Austin Ave., Waco, TX 76702.

Mailing Address: Box 304, Waco, TX 76703-0304.

Telephones: 817-757-3434; 800-688-6881. **Fax:** 817-757-3437.

Technical Facilities: Channel No. 34 (590-596 MHz). Authorized power: 80-kw max. visual. Antenna: 508-ft. above av. terrain, 440-ft. above ground, 1000-ft. above sea level.

Latitude	31°	30'	31"
Longitude	97°	10'	03"

Transmitter: Veterans Administration Hospital grounds, Waco.

Ownership: Central Texas College, educational institution. James R. Anderson, chancellor; Riley J. Simpson, pres.; William L. Shine, v.p.; Mary H. Kliewer, secy.; Marvin A. Mickan, treas.

Began Operation: May 22, 1989.

Represented (legal): Arter & Hadden.

Personnel:
Edward B. Jasuta Jr., General Manager.
Noel T. Smith, Station Manager.
Harry Tyler, General Sales Manager & Marketing Director.
Bill Moss, Chief Engineer.
Lisa Malasovas, Operations Manager.
John Wheeler, Program Director.
Craige Martin, Production Manager.

Utah

KULC
Ogden
Ch. 9

Licensee: Utah State Board of Regents, University of Utah, Salt Lake City, UT 84112.

Studio: 101 Gardner Hall, University of Utah, Salt Lake City, UT 84112.

Telephone: 801-581-4194.

Technical Facilities: Channel No. 9 (186-192 MHz). Authorized power: 166-kw visual, 16.6-kw aural. Antenna: 2931-ft. above av. terrain, 78-ft. above ground, 8529-ft. above sea level.

Latitude	40°	36'	30"
Longitude	112°	09'	34"

Transmitter: Mt. Vision, Oquirrh Mountains, 17-mi. SW of Salt Lake City.

Satellite Earth Station: Collins, 10-meter; Standard Communications, M/A-Com receivers.

Ownership: University of Utah. Edward N. Ridges, assoc. dir., media services.

Began Operation: December 1, 1986.

Represented (legal): Dow, Lohnes & Albertson.

Represented (engineering): Hammett & Edison Inc.

Personnel:
Helen Lacy, General Manager.
Clark W. Rhoads, Technical Services Director.
Kathy Nelson, Program Director.
Douglas Jones, Promotion & Marketing Director.
Larry Smith, Business Manager.

KBYU-TV
Provo
Ch. 11

Licensee: Brigham Young University, Provo, UT 84602.

Studio: Room C-302, Harris Fine Arts Center, Provo, UT 84602.

Telephone: 801-378-3551. **Fax:** 801-378-5300.

Technical Facilities: Channel No. 11 (198-204 MHz). Authorized power: 162-kw visual, 32.4-kw aural. Antenna: Circularly polarized, 2943-ft. above av. terrain, 89-ft. above ground, 8556-ft. above sea level.

Latitude	40°	36'	28"
Longitude	112°	09'	33"

Transmitter: Mount Vision, approx. 37-mi. NW of Provo.

Multichannel TV Sound: Stereo & separate audio program.

Satellite Earth Stations: Andrew, 10-meter C-band; Scientific-Atlanta, 4.7-meter C-band; Andrew, Scientific-Atlanta receivers.

FM Affiliate: KBYU-FM, 32-kw, 89.1 MHz (No. 206), 2912-ft.

News Service: UPI.

Ownership: Brigham Young University; Rex E. Lee, pres.

Began Operation: November 15, 1965.

Represented (legal): Wilkinson, Barker, Knauer & Quinn.

Represented (engineering): Cohen, Dippell & Everist, P.C.

Personnel:
Thomas A. Griffiths, General Manager.
R. Bruce Reed, Associate General Manager.
Mel Rogers, Station Manager.
Diena Simmons, Program Manager & Assistant Station Manager.
Lynn Edwards, Chief Engineer.
Bill Silcock, News & Public Affairs Manager.
Duane Roberts, Associate News Director.
Sandra Ewing, Public Information Manager.
Jay Sumsion, Production Manager.
Bob Gillman, Operations Manager.
Norma Gonzalez-Collett, Development Manager & Assistant Station Manager.
Cathy Twitty, Administrative Services & Personnel Manager.
Darius Gray, Marketing Manager.
Dennis L. Paxman, Business Manager.

KUED
Salt Lake City
Ch. 7

Licensee: University of Utah, Salt Lake City, UT 84112.

Studio: 101 Gardner Hall, University of Utah, Salt Lake City, UT 84112-1107.

Telephone: 801-581-7777. **Fax:** 801-581-5620.

Technical Facilities: Channel No. 7 (174-180 MHz). Authorized power: 155-kw visual, 24.8-kw aural. Antenna: 3000-ft. above av. terrain, 204-ft. above ground, 8635-ft. above sea level.

Latitude	40°	36'	29"
Longitude	112°	09'	36"

Transmitter: Mount Vision, Oquirrh Mountains, 17-mi. SSW of Salt Lake City.

Multichannel TV Sound: Stereo only.

Satellite Earth Station: Scientific-Atlanta, 10-meter; Standard Components, M/A-Com receivers.

FM Affiliate: KUER, 38-kw, 90.1 MHz (No. 211), 2929-ft.

News Service: NPR.

Ownership: University of Utah. Edward N. Ridges, assoc. dir., media services.

Began Operation: January 20, 1958.

Represented (legal): Dow, Lohnes & Albertson.

Personnel:
Fred C. Esplin, General Manager.
Larry S. Smith, Business Manager.
Scott Chaffin, Broadcasting Director.
Clark Rhoads, Technical Services Director.
Margaret Wilson, Development Director.
Mary Dickson, Promotion Director.

Vermont

WETK
Burlington
Ch. 33

Licensee: Vermont ETV Inc., 88 Ethan Allen Ave., Colchester, VT 05446.

Studio: 88 Ethan Allen Ave., Colchester, VT 05446.

Telephone: 802-655-4800.

Technical Facilities: Channel No. 33 (584-590 MHz). Authorized power: 1337-kw max. visual, 133.7-kw aural. Antenna: 2674-ft. above av. terrain, 66-ft. above ground, 4065-ft. above sea level.

Latitude	44°	31'	32"
Longitude	72°	48'	54"

Transmitter: Summit of Mount Mansfield.

Satellite Earth Station: Collins, 10-meter; Standard Communications receivers.

Multichannel TV Sound: Stereo only.

Ownership: Vermont ETV Inc.

Began Operation: October 16, 1967.

Represented (legal): Covington & Burling.

Represented (engineering): Cohen, Dippell & Everist, P.C.

Personnel:
Hope S. Green, President.
Margery H. Swim, Vice President, Broadcasting.
Wayne S. Rosberg, Vice President, Engineering.
John E. King, Vice President, Finance & Administration.
Lee Ann Lee, Vice President, Development.
Ronald A. Whitcomb, Chief Engineer.
Ann Curran, Manager of Marketing & Communications.
Kenneth Schwab, Program Director.

WVER
Rutland
Ch. 28

Licensee: Vermont ETV Inc.

Studio: See WETK, Burlington.

Technical Facilities: Channel No. 28 (554-560 MHz). Authorized power: 247-kw max. visual, 24.7-kw max. aural. Antenna: 1402-ft. above av. terrain, 274-ft. above ground, 2250-ft. above sea level.

Latitude	43°	39'	32"
Longitude	73°	06'	25"

Holds CP for change to 274-kw max. visual, 1407-ft. above av. terrain, 282-ft. above ground, 2257-ft. above sea level. BPET-910115KE.

Transmitter: Summit of Grandpa's Knob, 7-mi. NW of Rutland.

Ownership: Vermont ETV Inc.

Began Operation: March 18, 1968.

Personnel: See WETK, Burlington.

WVTB
St. Johnsbury
Ch. 20

Licensee: Vermont ETV Inc.

Studio: See WETK, Burlington.

Technical Facilities: Channel No. 20 (506-512 MHz). Authorized power: 42.7-kw visual, 7.76-kw aural. Antenna: 1940-ft. above av. terrain, 131-ft. above ground, 3386-ft. above sea level.

Latitude	44°	34'	16"
Longitude	71°	53'	39"

Holds CP for change to 590-kw max. visual, 1942-ft. above av. terrain, 102-ft. above ground, 3356-ft. above sea level, transmitter to Burke Mountain, 2.8-mi. E of East Burke. BPET-900126KE.

Transmitter: Summit of Burke Mountain.

Ownership: Vermont ETV Inc.

Began Operation: February 26, 1968.

Personnel: See WETK, Burlington.

WVTA
Windsor
Ch. 41

Licensee: Vermont ETV Inc.

Studio: See WETK, Burlington.

Technical Facilities: Channel No. 41 (632-638 MHz). Authorized power: 1053-kw max. visual, 105.3-kw aural. Antenna: 2245-ft. above av. terrain, 394-ft. above ground, 3254-ft. above sea level.

Latitude	43°	26'	15"
Longitude	72°	27'	09"

Transmitter: Mount Ascutney, Windsor County.

Multichannel TV Sound: Stereo only.

Ownership: Vermont ETV Inc.

Began Operation: March 18, 1968.

Personnel: See WETK, Burlington.

Virginia

WHTJ
Charlottesville
Ch. 41

(Operates as satellite of WCVE-TV Richmond, VA)

Licensee: Central Virginia Educational Telecommunications Corp., 23 Sesame St., Richmond, VA 23235-0026.

Studio: See WCVE-TV, Richmond.

Telephone: 804-320-1301. **Fax:** 804-320-8729.

Technical Facilities: Channel No. 41 (632-638 MHz). Authorized power: 251-kw max. visual, 12.5-kw aural. Antenna: 1156-ft. above av. terrain, 278-ft. above ground, 1697-ft. above sea level.

Latitude	37°	58'	58"
Longitude	78°	29'	00"

Transmitter: 3-mi. S of Charlottesville on Carter Mountain.

Ownership: Central Virginia Educational Telecommunications Corp.; A. Prescott Rowe, chmn.

Began Operation: May 19, 1989.

Represented (legal): Wiley, Rein & Fielding.

Represented (engineering): Cohen, Dippell & Everist, P.C.

Personnel:
B. W. Spiller, General Manager.
Dan Vanko, Chief Maintenance Engineer.

WNVC
Fairfax
Ch. 56

Licensee: Central Virginia Educational Telecommunications Corp., 23 Sesame St., Richmond, VA 23235.

Studio: 8101A Lee Hwy., Falls Church, VA 22042.

Telephone: 703-698-9682. **Fax:** 703-849-9796.

Technical Facilities: Channel No. 56 (722-728 MHz). Authorized power: 1230-kw max. & 741-kw horizontal visual, 126-kw max. & 74.1-kw horizontal aural. Antenna: 732-ft. above av. terrain, 689-ft. above ground, 1049-ft. above sea level.

Latitude	38°	52'	28"
Longitude	77°	13'	24"

Holds CP for change to 1259-kw max. visual, 705-ft. above av. terrain, 636-ft. above ground, 997-ft. above sea level, transmitter to 8101A Lee Hwy., Falls Church. BPET-901116KE.

Transmitter: Intersection of U.S. 29-211 & I-495, near Merrifield.

Satellite Earth Stations: Collins, 10-meter C-band; Scientific-Atlanta, 4.6-meter C-band; Houston Tracker, 3-meter Ku & C-band; Drake, 2.8-meter C-band.

Ownership: Central Virginia Educational Telecommunications Corp.

Began Operation: June 1, 1983.

Represented (legal): Wiley, Rein & Fielding.

Represented (engineering): Edward F. Lorentz & Associates.

Personnel:
Ken Gardner, Station Manager.
Garr Johnson, Director of Engineering.
Bruce Miller, News Director.
Cicero Cadell, Program Director.
Scott Arnold, Business Manager.
Andy Raab, Marketing Director.
Kathy Acree, Development Director.
Dave Gallagher, Operations Manager.

WNVT
Goldvein
Ch. 53

Licensee: Central Virginia Educational Telecommunications Corp., 23 Sesame St., Richmond, VA 23235.

Studio: 8101A Lee Hwy., Falls Church, VA 22042.

Telephone: 703-698-9682.

Technical Facilities: Channel No. 53 (704-710 MHz). Authorized power: 2290-kw max. & 1440-kw horizontal visual, 229-kw max. & 144-kw horizontal aural. Antenna: 753-ft. above av. terrain, 619-ft. above ground, 1018-ft. above sea level.

Latitude	38°	37'	42"
Longitude	77°	26'	20"

Transmitter: 15100 Joplin Rd., Independence Hill.

Satellite Earth Station: Collins, 10-meter; Collins receivers.

Ownership: Central Virginia Educational Telecommunications Corp.

Began Operation: March 1, 1972.

Personnel:
Mike Baker, Station Manager.
Garrett Johnson, Director of Engineering.

David Hurd, Chief Engineer.
Mary Sooh, Utilization Supervisor.

WHRO-TV
Hampton-Norfolk
Ch. 15

Licensee: Hampton Roads Educational Telecommunications Assn. Inc., 5200 Hampton Blvd., Norfolk, VA 23508.

Studio: 5200 Hampton Blvd., Norfolk, VA 23508.

Telephones: 804-489-9476; 804-881-9476. **Fax:** 804-489-0007.

Technical Facilities: Channel No. 15 (476-482 MHz). Authorized power: 2630-kw max. visual, 263.8-kw max. aural. Antenna: 1006-ft. above av. terrain, 1028-ft. above ground, 1006-ft. above sea level.

Latitude	36°	48'	32"
Longitude	76°	30'	13"

Transmitter: Hwy. 337, 1-mi. S of Driver, VA.

Multichannel TV Sound: Stereo & separate audio program.

Satellite Earth Stations: Transmit/receive Andrew, 10-meter; Comtech, 6-meter Ku-band; DX Antenna, Scientific-Atlanta, Standard Communications receivers.

FM Affiliates: WHRV-FM, 23-kw, 89.5 MHz (No. 208), 730-ft.; WHRO-FM, 23-kw, 90.3 MHz (No. 212), 630-ft.

News Service: AP.

Ownership: Hampton Roads Educational Telecommunications Assn. Inc.

Began Operation: October 2, 1961.

Represented (legal): Cohn & Marks.

Represented (engineering): Moffet, Larson & Johnson Inc.

Personnel:
John R. Morison, President & General Manager.
Kenneth B. Krall, Executive Vice President & Chief Financial Officer.
Lawrence E. Crum, Senior Vice President, Educational Telecommunications.
Keith Massie, Vice President, Engineering Services.
Mita Vail, Vice President, Development & Marketing.
Vianne B. Webb, Vice President, Public Radio Services.
Patrick Arnoux, Vice President, Public Television Services.
Bruce Beale, Director of Television Production.
Bob Boone, Chief Engineer, Television.
Rosalyn Telchroew, Promotion Manager.

WMSY-TV
Marion
Ch. 52

Licensee: Blue Ridge Public Television Inc., Box 13246, Roanoke, VA 24032.

Studio: See WBRA-TV, Roanoke.

Telephones: 703-344-0991; 800-221-0991. **Fax:** 703-857-7205.

Technical Facilities: Channel No. 52 (698-704 MHz). Authorized power: 691-kw max. & 372-kw horizontal visual, 173-kw max. & 56.2-kw horizontal aural. Antenna: 1460-ft. above av. terrain, 350-ft. above ground, 3910-ft. above sea level.

Latitude	36°	54'	01"
Longitude	81°	32'	35"

Transmitter: Walker Mountain, W of B. F. Buchanan Hwy., 4-mi. N of Marion.

Ownership: Blue Ridge Public Television Inc. Samuel P. McNeil, pres.; E. V. Rexrode Jr., sr. v.p.-secy.-treas.; C. A. Martin, v.p.

Began Operation: August 1, 1981.

Represented (legal): Cohn & Marks.

Represented (engineering): A. D. Ring & Associates.

Personnel: See WBRA-TV, Roanoke.

WSBN-TV
Norton
Ch. 47

Licensee: Blue Ridge Public Television Inc., Box 13246, Roanoke, VA 24032.

Studio: See WBRA-TV, Roanoke.

Telephones: 703-344-0991; 800-221-0991. **Fax:** 703-857-7205.

Technical Facilities: Channel No. 47 (668-674 MHz). Authorized power: 691-kw max. & 245-kw horizontal visual, 173-kw max. & 37.1-kw horizontal aural. Antenna: 1940-ft. above av. terrain, 240-ft. above ground, 4400-ft. above sea level.

Latitude	36°	53'	52"
Longitude	82°	37'	22"

Transmitter: High Knob, Norton.

Ownership: Blue Ridge Public Television Inc. Samuel P. McNeil, pres.; E. V. Rexrode Jr., sr. v.p.-secy.-treas.; C. A. Martin, v.p.

Began Operation: March 30, 1971.

Represented (legal): Cohn & Marks.

Personnel: See WBRA-TV, Roanoke.

WCVE-TV
Richmond
Ch. 23

Licensee: Central Virginia Educational Telecommunications Corp., 23 Sesame St., Richmond, VA 23235.

Studio: 23 Sesame St., Richmond, VA 23235.

Telephone: 804-320-1301. **Fax:** 804-320-8729.

Technical Facilities: Channel No. 23 (524-530 MHz). Authorized power: 2290-kw max. & 1350-kw horizontal visual, 204-kw horizontal aural. Antenna: 1080-ft. above av. terrain, 999-ft. above ground, 1346-ft. above sea level.

Latitude	37°	30'	46"
Longitude	77°	36'	06"

Transmitter: 0.41-mi. S of Robious Rd. & 0.85-mi. SE of Robious, VA.

Multichannel TV Sound: Stereo only.

Satellite Earth Stations: Transmit/receive Encom, 9.5-meter C-band; Andrew, 10-meter C-band; Harris, 3-meter C-band; Standard Communications receivers.

FM Affiliate: WCVE-FM.

Ownership: Central Virginia Educational Telecommunications Corp. A. Prescott Rowe, chmn.; Scott C. Arnold, treas.

Began Operation: September 10, 1964.

Represented (legal): Wiley, Rein & Fielding.

Represented (engineering): Cohen, Dippell & Everist, P.C.

Personnel:
B. W. Spiller, General Manager.
Richard Hall, Vice President, Broadcasting.
John A. Prather, Vice President, Engineering.
Daniel T. Vanko, Chief Maintenance Engineer.
Calvin Nunnally, Director of Instructional Television.
Judy Flanders, Public Information Officer.
Roger A. McIntosh, Marketing Director.
Helene Funk, Program Director.

WCVW
Richmond
Ch. 57

Licensee: Central Virginia Educational Telecommunications Corp., 23 Sesame St., Richmond, VA 23235.

Studio: 23 Sesame St., Richmond, VA 23235.

Telephone: 804-320-1301. **Fax:** 804-320-8729.

Technical Facilities: Channel No. 57 (728-734 MHz). Authorized power: 1020-kw max. & 457-kw horizontal visual, 91.2-kw horizontal aural. Antenna: 880-ft. above av. terrain, 999-ft. above ground, 1356-ft. above sea level.

Latitude	37°	30'	46"
Longitude	77°	36'	06"

Transmitter: Approx. 100-ft. E of 23 Sesame St., Richmond.

Ownership: Central Virginia Educational Telecommunications Corp.

Began Operation: December 24, 1966.

Personnel: See WCVE-TV, Richmond.

WBRA-TV
Roanoke
Ch. 15

Licensee: Blue Ridge Public Television Inc., Box 13246, Roanoke, VA 24032.

Studio: 1215 McNeil Dr. SW, Roanoke, VA 24015.

Telephones: 703-344-0991; 800-221-0991. Fax: 703-857-7205.

Technical Facilities: Channel No. 15 (476-482 MHz). Authorized power: 1820-kw visual, 180-kw aural. Antenna: 2080-ft. above av. terrain, 233-ft. above ground, 3973-ft. above sea level.

Latitude	37°	11'	45"
Longitude	80°	09'	18"

Transmitter: Poor Mountain, 0.7-mi. W of intersection of Rtes. 916 & 612.

Satellite Earth Stations: Andrew, 10-meter Ku & C-band; Harris, 3.5-meter Ku & C-band; Scientific-Atlanta, 3-meter Ku & C-band; Collins, DX Engineering, Scientific-Atlanta receivers.

Multichannel TV Sound: Stereo only.

Ownership: Blue Ridge Public Television Inc. Samuel P. McNeil, pres.; E. V. Rexrode Fr., sr. v.p. & secy.-treas.; C. A. Martin, v.p.

Began Operation: August 1, 1967.

Represented (legal): Cohn & Marks.

Represented (engineering): A. D. Ring & Associates, P.C.

Personnel:
Larry A. Dyer, Executive Vice President & General Manager.
Jon Boettcher, Director of Programming & Production.
Margaret Crouse, Public Relations Manager.
Barbara Landon, Development Director.
Ronald B. Smith, Chief Engineer.
Eric Lear, Traffic Continuity & Promotion Director.

WVPT
Staunton
Ch. 51

Licensee: Shenandoah Valley Educational TV, 298 Port Republic Rd., Harrisonburg, VA 22801-3052.

Studio: 298 Port Republic Rd., Harrisonburg, VA 22801-3052.

Telephone: 703-434-5391.

Technical Facilities: Channel No. 51 (692-698 MHz). Authorized power: 525-kw max. & 89.1-kw horizontal visual, 67.6-kw max. & 13.5-kw horizontal aural. Antenna: 2230-ft. above av. terrain, 46-ft. above ground, 4382-ft. above sea level.

Latitude	38°	09'	54"
Longitude	79°	18'	51"

Transmitter: Elliott Knob.

Satellite Earth Stations: Scientific-Atlanta, 10-meter C-band; Comtech, 3.8-meter Ku & C-band; DX Engineering, Standard Communications receivers.

Multichannel TV Sound: Stereo only.

Ownership: Shenandoah Valley Educational TV Corp.

Began Operation: August 29, 1968.

Represented (legal): Covington & Burling.

Represented (engineering): Moffet, Larson & Johnson Inc.

Personnel:
Dr. O. L. Boyd, Chairman.
Arthur E. Albrecht, President.
Sidney A. Smith, Director of Instructional Programming.
Vincent D. O'Connel, Director of Engineering.
Wanda Z. Swecker, Director of Programming.
Jeffrey Schleifer, Director of Development.
Cathee Clausen, Promotion Director.

Washington

KCKA
Centralia
Ch. 15

Licensee: Tacoma School District No. 10, 1101 S. Yakima Ave., Tacoma, WA 98405.

Studio: See KTPS, Tacoma, WA.

Telephone: 206-596-1528.

Technical Facilities: Channel No. 15 (476-482 MHz). Authorized power: 537-kw visual, 64.6-kw aural. Antenna: 1140-ft. above av. terrain, 234-ft. above ground, 1681-ft. above sea level.

Latitude	46°	33'	16"
Longitude	123°	03'	26"

Transmitter: Crego Hill, 12-mi. SW of Centralia.

Ownership: Tacoma School District No. 10.

Began Operation: October 2, 1982.

Represented (legal): Wiley, Rein & Fielding.

Represented (engineering): Kenneth Williams Jr.

Personnel: See KTPS, Tacoma, WA.

KWSU-TV
Pullman
Ch. 10

Licensee: Washington State University, KWSU Radio-TV Services, Murrow Communications Center, Pullman, WA 99164-2530.

Studio: Edward R. Murrow Communications Center, Washington State University, Pullman, WA 99164-2530.

Telephone: 509-335-6588. Fax: 509-335-3772.

Technical Facilities: Channel No. 10 (192-198 MHz). Authorized power: 117-kw visual, 11.7-kw aural. Antenna: 1350-ft. above av. terrain, 300-ft. above ground, 3900-ft. above sea level.

Latitude	46°	51'	43"
Longitude	117°	10'	26"

Transmitter: Kamiak Butte, 4-mi. SW of Palouse, 9-mi. N of Pullman.

Satellite Earth Station: Collins, 10-meter; Collins receivers.

AM Affiliate: KWSU, 5-kw, 1250 kHz.

FM Affiliate: KRFA-FM, 1.5-kw, 91.7 MHz.

Ownership: Washington State University. Louis H. Pepper, pres., Board of Regents.

Began Operation: September 24, 1962.

Represented (legal): Cohn & Marks.

Personnel:
Dennis Haarsager, General Manager.
John Hedrick, Traffic Manager.
John Gray, Director of Engineering.
Janet Gross, Graphic Designer.

Warren Wright, Program Manager.
Karen Olstad, Director of Finance & Administration.
Elizabeth Carroll, Director of Development.

KTNW
Richland
Ch. 31

Licensee: Washington State University, Murrow Communications Center, KWSU Radio-TV Services, Pullman, WA 99164-2530.

Studio: 100 Sprout Rd., Richland, WA 99352.

Telephone: 509-335-6588. **Fax:** 509-335-3772.

Technical Facilities: Channel No. 31 (572-578 MHz). Authorized power: 70.5-kw max. & 21.19-kw horizontal visual, 5.72-kw max. & 2.12-kw horizontal aural. Antenna: 1214-ft. above av. terrain, 56-ft. above ground, 2247-ft. above sea level.

Latitude	46°	06'	23"
Longitude	119°	07'	50"

Transmitter: Jump Off Joe Butte, 8-mi. south of Kennewick.

AM Affiliate: KWSU-AM.

FM Affiliate: KFAE-FM, 100-kw, 89.1 MHz.

Ownership: Washington State University.

Began Operation: October 18, 1987.

Represented (legal): Cohn & Marks.

Personnel:
Ruth Smith, Development Manager.
See KWSU-TV, Pullman.

KCTS-TV
Seattle
Ch. 9

Licensee: KCTS Association, 401 Mercer St., Seattle, WA 98109.

Studio: 401 Mercer St., Seattle, WA 98109.

Telephone: 206-728-6463.

Technical Facilities: Channel No. 9 (186-192 MHz). Authorized power: 316-kw visual, 51-kw aural. Antenna: 827-ft. above av. terrain, 545-ft. above ground, 1000-ft. above sea level.

Latitude	47°	36'	58"
Longitude	122°	18'	28"

Transmitter: 1611 18th Ave.

Multichannel TV Sound: Stereo only.

Satellite Earth Stations: Andrew, 10-meter C-band; Microdyne, 4.5-meter C-band; Collins, Scientific-Atlanta receivers.

Ownership: KCTS Television. E. Kenneth Solid, chmn.; Jane Carlson Williams, vice chmn.; James Collier, secy.; Michael J. Cole, treas.

Began Operation: December 7, 1954.

Represented (legal): Dow, Lohnes & Albertson.

Represented (engineering): John F. X. Browne & Associates P.C.

Personnel:
Burnill Clark, President & Chief Executive Officer.
Tom Howe, Senior Vice President & Station Manager.
Walter Parsons, Senior Vice President, Finance & Administration.
Ernest E. Neumann, Vice President, Technical Planning.
Dorothy Paton, Vice President, Marketing & Development.
Barry Mitzman, Executive Producer, Current Affairs.
Sharon Babcock, Director, Educational Services.
Pam Sampel, Director, Personnel & Employee Services.
Michelle Barry, Promotion Director.

KSPS-TV
Spokane
Ch. 7

Licensee: Spokane School District No. 81, N. 200 Bernard St., Spokane, WA 99201.

Studio: S. 3911 Regal St., Spokane, WA 99203.

Telephone: 509-353-5777. **Fax:** 509-456-8785.

Technical Facilities: Channel No. 7 (174-180 MHz). Authorized power: 316-kw visual, 63.2-kw aural. Antenna: 1830-ft. above av. terrain, 595-ft. above ground, 4225-ft. above sea level.

Latitude	47°	34'	34"
Longitude	117°	17'	58"

Transmitter: South end of Krell Hill.

Satellite Earth Station: Collins, 10-meter; Collins, Scientific-Atlanta receivers.

Ownership: Spokane School District No. 81.

Began Operation: April 24, 1967.

Represented (legal): Wheeler & Wheeler.

Personnel:
Claude L. Kistler, General Manager.
William R. Stanley, Program Manager.
Gary Baker, Chief Engineer.

KTPS
Tacoma
Ch. 28

Licensee: Tacoma School District No. 10, Central Administration Bldg., 8th & Tacoma Ave., Box 1357, Tacoma, WA 98402.

Studio: 1101 S. Yakima Ave., Tacoma, WA 98405.

Telephone: 206-596-1528.

Technical Facilities: Channel No. 28 (554-560 MHz). Authorized power: 679-kw visual, 113.18-kw aural. Antenna: 760-ft. above av. terrain, 504-ft. above ground, 900-ft. above sea level.

Latitude	47°	16'	41"
Longitude	122°	30'	42"

Transmitter: 5544 N. 35th St., Tacoma.

Satellite Earth Stations: Andrew, 4.6-meter C-band; Collins, 10-meter; Collins, Standard Communications receivers.

FM Affiliate: KTPS-FM, 7.93-kw, 91.7 MHz (No. 219), 553-ft.

Ownership: Tacoma School District No. 10.

Began Operation: September 25, 1961 on Ch. 62. Switched to Ch. 28 September 1982.

Represented (legal): Wiley, Rein & Fielding.

Represented (engineering): Kenneth Williams Jr.

Personnel:
Ron Lively, Station Manager.
Debbie Emond, Supervisor, Programming & Finances.
Al Bednarczyk, Chief Engineer.
Lori Vand, Promotion Director.

KYVE-TV
Yakima
Ch. 47

Licensee: Central Washington Assn. for Public Telecommunications.

Studio: 1105 S. 15th Ave., Yakima, WA 98902-5399.

Telephone: 509-452-4700.

Technical Facilities: Channel No. 47 (668-674 MHz). Authorized power: 550-kw visual, 55-kw aural. Antenna: 920-ft. above av. terrain, 137-ft. above ground, 2109-ft. above sea level.

Latitude	46°	31'	58"
Longitude	120°	30'	33"

Transmitter: Ahtanum Ridge Rd., 2-mi. SW of Union Gap.

Satellite Earth Station: Collins, 10-meter; Collins receivers.

Ownership: Central Washington Assn. for Public Telecommunications.

Began Operation: November 1, 1962.

Personnel:
Warren D. Starr, General Manager.
Rod Venable, Chief Engineer.
Roberta Brown, Business Manager.
Jeff Wasson, Operations Manager.
Anita Tanner, Traffic.
Dianne Ulrich, Program Director.
Barbara Greco, Promotion Director.
Ray Martin, Production Manager.
Rick Spencer, Production Assistant.
Allan Webster, Assistant Maintenance Engineer.
Laurie Huber, Development Assistant.
Tamara Donahue, Membership.
Teresa Silva, Secretary.
Anthony Wells, Master Control Operator.
Elias Moreno, Master Control Operator.
Jack Morris, Master Control Operator.

West Virginia

WSWP-TV
Grandview
Ch. 9

Licensee: West Virginia Educational Bcstg. Authority, 600 Capitol St., Charleston, WV 25301.

Studio: Airport Rd., Beckley, WV 25802-2831.

Telephone: 304-255-1501.

Technical Facilities: Channel No. 9 (186-192 MHz). Authorized power: 316-kw visual, 63.2-kw aural. Antenna: 1000-ft. above av. terrain, 488-ft. above ground, 3448-ft. above sea level.

Latitude	37°	53'	46"
Longitude	80°	59'	21"

Transmitter: Mann Mountain, approx. 1.1-mi. W of Layland.

Satellite Earth Stations: Andrew, 10-meter C-band; Microdyne, 5-meter C-band; Collins, Microdyne receivers.

Ownership: West Virginia Educational Bcstg. Authority. Cynthia L. Geary, chmn.; Kenneth A. Jarvis, exec. dir.

Began Operation: November 1, 1970.

Represented (legal): Blair, Joyce & Silva.

Represented (engineering): Moffet, Larson & Johnson Inc.

Personnel:
Donn Rogosin, General Manager.
H. Leon Drye, Chief Engineer.
Rita Ray, Program Director.
Matt Stanley, Community Relations Director.
Rovena Ward, Controller.

WPBY-TV
Huntington
Ch. 33

Licensee: West Virginia Educational Bcstg. Authority, 600 Capitol St., Charleston, WV 25301.

Studios: 1615 3rd Ave., Huntington, WV 25776-7366.; 301 Blackwood Ave., Nitro, WV 25143.

Mailing Address: Box 7366, Huntington, WV 25776-7366.

Telephones: 304-696-6630; 304-722-2993. **Fax:** 304-696-4343.

Technical Facilities: Channel No. 33 (584-590 MHz). Authorized power: 1037-kw max. & 398-kw horizontal visual, 103.7-kw max. & 39.8-kw horizontal aural. Antenna: 1238-ft. above av. terrain, 1044-ft. above ground, 1984-ft. above sea level.

Latitude	38°	29'	41"
Longitude	82°	12'	03"

Transmitter: Barker Ridge, near Milton, WV.

Satellite Earth Station: Collins, 10-meter; Collins receivers.

Ownership: West Virginia Educational Bcstg. Authority. Cynthia L. Geary, chmn.; Kenneth A. Jarvis, exec. dir.

Began Operation: July 14, 1969.

Represented (legal): Cohn & Marks.

Represented (engineering): Moffet, Larson & Johnson Inc.

Personnel:
Thomas Holleron, General Manager.
Carol J. Brodtrick, Program Manager.
Gloria Nash, Acting Business Manager.
Jo Ellen Stephens, Development Director.
William Russell, School Services Director.
William Kelley, Nitro Studio Manager.
James Hultin, Senior Producer.
Sally Carico, Public Information Director.

WNPB-TV
Morgantown
Ch. 24

Licensee: West Virginia Educational Bcstg. Authority, 600 Capitol Street, Charleston, WV 25301.

Studio: 191 Scott Ave., Morgantown, WV 26505.

Mailing Address: Box TV-24, Morgantown, WV 26507.

Telephone: 304-293-6511. **Fax:** 304-293-6511.

Technical Facilities: Channel No. 24 (530-536 MHz). Authorized power: 2333-kw max. visual, 233.8-kw max. aural. Antenna: 1500-ft. above av. terrain, 518-ft. above ground, 3114-ft. above sea level.

Latitude	39°	41'	45"
Longitude	79°	45'	45"

Transmitter: Adjacent to Sand Springs Lookout Tower.

Satellite Earth Stations: Andrew, 10-meter C-band; Orban, 5-meter Ku & C-band; Collins, Standard Communications receivers.

Ownership: West Virginia Educational Bcstg. Authority. Cynthia L. Geary, chmn.; Kenneth A. Jarvis, exec. dir.

Began Operation: February 23, 1969.

Represented (legal): Cohn & Marks.

Represented (engineering): Moffet, Larson & Johnson Inc.

Personnel:
Philip L. Willis, General Manager.
Michael A. Galik, Director of Engineering.
Albert H. Prichard, Director of Programming & Production.
Joyce C. Wanstreet, Development Director.
Ross Watne, Production Manager.
Ronald L. Springer, Underwriting/Advertising Manager.
Judith A. Parker, Director of Instructional Services.
Carolyn F. Lewis, Director of Public Information & Graphic Design.
Carolyn M. McDaniel, Director of Financial Management & Personnel.
Laura K. Kuhns, Administrative Assistant.
Charolette J. Bolyard, Traffic Manager.
Danny Wilson, Engineering Maintenance Manager.
James Belt, Engineering Operations Manager.

Wisconsin

WPNE
Green Bay
Ch. 38

Licensee: Educational Communications Board, 3319 W. Beltline Hwy., Madison, WI 53713-4296.

Studio: 101 S. University Circle Drive, Green Bay, WI 54302.

Telephones: 414-465-2675; 608-273-5500. **Fax:** 608-273-5411.

Technical Facilities: Channel No. 38 (614-620 MHz). Authorized power: 1078-kw max. & 912-kw horizontal visual, 45.6-kw aural. Antenna: 1100-ft. above av. terrain, 1140-ft. above ground, 2044-ft. above sea level.

Latitude	44°	24'	35"
Longitude	88°	00'	05"

Transmitter: Scray's Hill, 3.8-mi. SE of DePere.

Satellite Earth Stations: Transmit/receive Andrew, 5-meter Ku-band; Andrew, 11-meter C-band; Collins receivers.

News Services: AP, UPI.

Ownership: Wisconsin Educational Communications Board.

Began Operation: September 11, 1972.

Represented (legal): Dow, Lohnes & Albertson.

Represented (engineering): Evans Associates.

Personnel:
Paul M. Norton, Executive Director & General Manager.
Larry Dickerson, Deputy Director.
Richard Lawson, Associate Director of Television.
Byron Knight, Program/Operations Director.
Michael Bridgeman, Promotion Director.
Larry Long, Network Representative, WPNE-TV.
James Kissinger, Network Representative, WHWC-TV.
James Steinbach, Director, Programming & Production.
Nancy Bauer, Instructional Programming Director.
William Woods, Director of Engineering.
William Estes, Public Information Director.
Ted Tobie, Director, Administrative Services.

WHLA-TV
La Crosse
Ch. 31

Licensee: Educational Communications Board, 3319 W. Beltline Hwy., Madison, WI 53713-4296.

Studio: See WPNE, Green Bay.

Telephone: 608-273-5500. **Fax:** 608-273-5411.

Technical Facilities: Channel No. 31 (572-578 MHz). Authorized power: 1200-kw max. & 955-kw horizontal visual, 60-kw aural. Antenna: 1143-ft. above av. terrain, 831-ft. above ground, 2045-ft. above sea level.

Latitude	43°	48'	17"
Longitude	91°	22'	06"

Transmitter: County Hwy. 25 & Tschumper Ridge Rd., La Crescent, MN.

Ownership: Wisconsin Educational Communications Board.

Began Operation: December 3, 1973.

Represented (legal): Dow, Lohnes & Albertson.

Represented (engineering): Evans Associates.

Personnel: See WPNE, Green Bay.

WHA-TV
Madison
Ch. 21

Licensee: Board of Regents of the University of Wisconsin System, Vilas Communications Hall, Madison, WI 53706.

Studio: 821 University Ave., Madison, WI 53706.

Mailing Address: 821 University Ave., Madison, WI 53706.

Telephone: 608-263-2121. **TWX:** 910-286-2764. **Fax:** 608-263-9763.

Technical Facilities: Channel No. 21 (512-518 MHz). Authorized power: 759-kw max. & 339-kw horizontal visual, 150-kw max. & 67.6-kw horizontal aural. Antenna: 1250-ft. above av. terrain, 1200-ft. above ground, 2245-ft. above sea level.

Latitude	43°	03'	18"
Longitude	89°	28'	42"

Holds CP for change to 1025.8-kw max. visual, 102.5-kw max. aural, 1529-ft. above av. terrain, 1418-ft. above ground, 2513-ft. above sea level; lat. 43° 03' 20", long. 89° 32' 07", transmitter to 6963 Mineral Point Rd., Verona. BPET-850215LQ.

Transmitter: 5702 Tokay Blvd., Madison.

Satellite Earth Station: Collins, 10-meter; Collins receivers.

AM Affiliate: WHA, 5-kw, 970 kHz.

News Services: AP, UPI.

Ownership: Board of Regents of the University of Wisconsin.

Began Operation: May 3, 1954.

Represented (legal): Dow, Lohnes & Albertson.

Personnel:
Luke Lamb, General Manager & Director of Telecommunications.
Byron Knight, Director of Television.
David Iverson, News Director.
Ken Dixon, Chief Engineer.
James Steinbach, Program Director.
Michael Bridgeman, Promotion Director.
Owen Holtomt, Business Manager.

WHWC-TV
Menomonie
Ch. 28

Licensee: Educational Communications Board, 3319 W. Beltline Hwy., Madison, WI 53713.

Studio: See WPNE, Green Bay.

Administrative Office: Room 205, Communications Center, Menomonie, WI 54751.

Telephone: 715-232-2628.

Technical Facilities: Channel No. 28 (554-560 MHz). Authorized power: 1094-kw max. & 871-kw horizontal visual, 54.5-kw aural. Antenna: 1150-ft. above av. terrain, 1196-ft. above ground, 2176-ft. above sea level.

Latitude	45°	02'	47"
Longitude	91°	51'	42"

Transmitter: 2.3-mi. NE of Wheeler.

News Services: AP, UPI.

Ownership: Wisconsin Educational Communications Board.

Began Operation: November 16, 1973.

Represented (legal): Dow, Lohnes & Albertson.

Personnel:
Jim Kissinger, Regional Representative.
Syl Thomas, Regional Secretary.
Bill Wiese, Public Information Officer.

WMVS
Milwaukee
Ch. 10

Licensee: Milwaukee Area District Board of Vocational, Technical & Adult Education, 1036 N. 8th St., Milwaukee, WI 53233.

Studio: 1036 N. 8th St., Milwaukee, WI 53233.

Telephone: 414-271-1036. **Fax:** 414-225-1895.

Technical Facilities: Channel No. 10 (192-198 MHz). Authorized power: 309-kw visual, 30.9-kw aural. Antenna: 1010-ft. above av. terrain, 1101-ft. above ground, 1732-ft. above sea level.

Latitude	43°	05'	48"
Longitude	87°	54'	19"

Transmitter: 0.5-mi. N of E. Capitol Dr. on N. Humboldt Ave. Extended.

Multichannel TV Sound: Stereo & separate audio program.

Satellite Earth Station: Collins, 10-meter; Collins, Rockwell, Scientific-Atlanta, Standard Communications receivers.

Ownership: Milwaukee Area District Board. Marlene Johnson, chmn.; Francis Elliott, vice chmn.

Began Operation: October 28, 1957.

Represented (legal): Dow, Lohnes & Albertson.

Personnel:
William Bryce Combs, Program Production Manager.
David C. Felland, Director of Engineering and Operations.
Tom Dvorak, Program Scheduling Manager.
Lamont McLaughlin, Development Manager.
Joe Smith, News Director.
Gary Beier, Public Information Manager.

WMVT
Milwaukee
Ch. 36

Licensee: Milwaukee Area District Board of Vocational, Technical & Adult Education, 1036 N. 8th St., Milwaukee, WI 53233.

Studio: See WMVS, Milwaukee.

Telephone: 414-271-1036. **Fax:** 414-225-1895.

Technical Facilities: Channel No. 36 (602-608 MHz). Authorized power: 2340-kw max. & 1230-kw horizontal visual, 234-kw max. & 123-kw horizontal aural. Antenna: 890-ft. above av. terrain, 1101-ft. above ground, 1732-ft. above sea level.

Latitude	43°	05'	48"
Longitude	87°	54'	19"

Transmitter: 0.5-mi. N of E. Capitol Dr. on N. Humboldt Ave. Extended.

Satellite Earth Stations: Collins, 10-meter C-band; Collins, 5-meter Ku-band; Collins, 3-meter Ku-band; Collins, Standard Communications receivers.

Multichannel TV Sound: Stereo only.

Ownership: Milwaukee Area District Board.

Began Operation: December 20, 1962.

Represented (legal): Dow, Lohnes & Albertson.

Personnel:
Kathleen Lenhardt, Manager of Program Scheduling.
See also WMVS, Milwaukee.

WLEF-TV
Park Falls
Ch. 36

Licensee: Educational Communications Board, 3319 W. Beltline Hwy., Madison, WI 53713.

Studio: See WPNE, Green Bay.

Telephones: 414-465-2675; 608-273-5500. **Fax:** 608-273-5411.

Technical Facilities: Channel No. 36 (602-608 MHz). Authorized power: 741-kw visual, 37.1-kw aural. Antenna: 1468-ft. above av. terrain, 1471-ft. above ground, 3049-ft. above sea level.

Latitude	45°	56'	43"
Longitude	90°	16'	28"

Transmitter: 8.2-mi. E of Park Falls.

Ownership: Wisconsin Educational Communications Board.

Began Operation: December 5, 1977.

Represented (legal): Dow, Lohnes & Albertson.

Represented (engineering): Evans Associates.

Personnel: See WPNE, Green Bay.

WHRM-TV
Wausau
Ch. 20

Licensee: Educational Communications Board, 3319 W. Beltline Hwy., Madison, WI 53713.

Studio: See WPNE, Green Bay.

Telephone: 608-273-5500. **Fax:** 608-273-5411.

Technical Facilities: Channel No. 20 (506-512 MHz). Authorized power: 724-kw visual, 36.2-kw aural. Antenna: 980-ft. above av. terrain, 647-ft. above ground, 2549-ft. above sea level.

Latitude	44°	55'	14.30"
Longitude	89°	41'	30.60"

Holds CP for change to 1437.3-kw max. visual, 985-ft. above av. terrain, 361-ft. above ground, 2263-ft. above sea level. BPET-890105KE.

Transmitter: Rib Mountain, 4-mi. SW of Wausau.

Satellite Earth Station: Andrew, 11-meter C-band; Collins receivers.

Ownership: Wisconsin Educational Communications Board.

Began Operation: October 25, 1975.

Represented (legal): Dow, Lohnes & Albertson.

Represented (engineering): Evans Associates.

Personnel: See WPNE, Green Bay.

Wyoming

KCWC-TV
Lander-Riverton
Ch. 4

Licensee: Central Wyoming College, 2660 Peck Ave., Communications Complex, Riverton, WY 82501.

Studio: Central Wyoming College, Communications Complex, Riverton, WY 82501.

Telephone: 307-856-9291. **Fax:** 307-856-9291.

Technical Facilities: Channel No. 4 (66-72 MHz). Authorized power: 100-kw visual, 10-kw aural. Antenna: 1515-ft. above av. terrain, 287-ft. above ground, 9172-ft. above sea level.

Latitude	42°	34'	59"
Longitude	108°	42'	36"

Transmitter: 1.5-mi. due N of Hwy. 28 on Limestone Mountain, Atlantic City.

Satellite Earth Station: Dalsat, 7-meter C-band; Scientific-Atlanta receivers.

Ownership: Central Wyoming College. Dr. Joanne McFarland, pres.

Began Operation: May 10, 1983.

Represented (legal): Fletcher, Heald & Hildreth.

Represented (engineering): Robert A. Jones.

Personnel:
Gregory Ray, General Manager.
Roger Hicks, Chief Engineer.
Ruby Calvert, Program Director.
Shirley Walton, Office Manager.

Guam

KGTF
Agana
Ch. 12

Licensee: Guam Educational Telecommunications Corp., Box 21449, Guam Main Facility, GU 96921.

Studio: Mangilao Municipality.

Telephones: 671-734-2207; 671-734-3476. **Fax:** 671-734-5483.

Technical Facilities: Channel No. 12 (204-210 MHz). Authorized power: 27.6-kw visual, 5.5-kw aural. Antenna: 199-ft. above av. terrain, 187-ft. above ground, 467-ft. above sea level.

Latitude	13°	26'	13"
Longitude	144°	48'	17"

Transmitter: Mangilao.

Ownership: Guam Educational Telecommunications Corp.

Began Operation: October 30, 1970.

Represented (legal): Cohn & Marks.

Personnel:
Joseph E. Tighe, Chief Executive Officer & General Manager.
Doris Gallo, Television Program Coordinator.
Messengel Diaz, Television Engineer.
Howard E. Davis, Station Manager.
Benny T. Flores, Development Director.
Ginger S. Underwood, Administrative Officer.

Puerto Rico

WELU
Aguadilla
Ch. 32

Licensee: Consumer Educational Research & Development Center, 1386 N. Reagan St., San Benito, TX 78586.

Studio: Rd. 411, Atalaya Park, Aguadilla

Telephone: 809-724-5311.

Technical Facilities: Channel No. 32 (578-584 MHz). Authorized power: 9.3-kw max. visual, 0.93-kw max. aural. Antenna: 950-ft. above av. terrain, 55-ft. above ground, 1177-ft. above sea level.

Latitude	18°	18'	46"
Longitude	67°	11'	09"

Transmitter: 0.5-mi. off Rd. 411, Atalaya Peak.

Ownership: Consumer Educational Research & Development Center. Israel Rodriguez, pres.; Dan Rodriguez, treas.

Began Operation: June 1, 1987.

Represented (engineering): Agape TV Media (San Benito, TX).

WUJA
Caguas
Ch. 58

Licensee: Caguas Educational TV Inc., Valle Arribe Heights, B-1 Flamboyant Urb, Carolina, PR 00630.

Studio: Box 6556, Caguas, PR 00626.

Telephone: 809-750-4090.

Technical Facilities: Channel No. 58 (734-740 MHz). Authorized power: 55-kw max. visual, 5.5-kw max. aural. Antenna: 1078-ft. above av. terrain, 110-ft. above ground, 1782-ft. above sea level.

Latitude	18°	16'	40"
Longitude	66°	06'	38"

Holds CP for change to 98.8-kw max. visual, 9.88-kw max. aural. BPET-870414KI.

Transmitter: NW of city of Caguas on Rd. 173.

Ownership: Caguas Educational TV Inc.

Began Operation: October 27, 1985.

Represented (engineering): Agape TV Media.

Personnel:
Rodolfo Font, General Manager.

WMTJ
Fajardo
Ch. 40

Licensee: Ana G. Mendez Educational Foundation, Box 21345, Rio Piedras, PR 00928.

Studio: Box 21345, Rio Piedras, PR 00928.

Telephones: 809-766-2600; 809-766-2604. **Fax:** 809-250-8546.

Technical Facilities: Channel No. 40 (626-632 MHz). Authorized power: 209-kw max. visual, 8.91-kw max. aural. Antenna: 2750-ft. above av. terrain, 205-ft. above ground, 3434-ft. above sea level.

Latitude	18°	16'	34"
Longitude	66°	05'	39"

Holds CP for change to 388-kw max. visual, 2772-ft. above av. terrain, 151-ft. above ground, 3448-ft. above sea level; lat. 18° 18' 36", long. 65° 47' 41", transmitter to PRTC communications facility, El Yunque, approximately 0.7-mi. NW of Fuente, Rio Grande. BPET-900117KH.

Transmitter: 500-yds. W of El Yunque Peak, Rio Grande.

Satellite Earth Station: Vertex, 13-meter C-band; Harris receivers.

News Service: UPI.

Ownership: Ana G. Mendez Educational Foundation. Dr. Emilio Torres Reyes, chmn.; Jose Mendez, pres.; Luis Perez, v.p.; Ana I. Noriega, v.p.

Began Operation: February 1, 1985.

Represented (legal): Dow, Lohnes & Albertson.

Represented (engineering): John F. X. Browne & Associates, P.C.

Personnel:
Jose Echegaray, General Manager.
Ariel Diaz, Chief Engineer.
Jose Torres, News Producer.
Felix Vega, Program Director.
Arnaldo Hernandez, Promotion Director.
Carmen Pujols, Business Manager.
Edna Schmidt, Marketing Director.
Adalberto Morales, Production Manager.

WIPM-TV
Mayaguez
Ch. 3

Licensee: Puerto Rico Public Bcstg. Corp., Hostos Ave., Hato Rey, PR 00919.

Studio: Post St., 502-S, Mayaguez, PR 00709.

Telephone: 809-834-0164.

Technical Facilities: Channel No. 3 (60-66 MHz). Authorized power: 72.4-kw visual, 7.24-kw aural. Antenna: 2274-ft. above av. terrain, 383-ft. above ground, 3335-ft. above sea level.

Latitude	18°	09'	00"
Longitude	66°	59'	00"

Holds CP for change to 81.3-kw max. visual, 2267-ft. above av. terrain, 322-ft. above ground, 3274-ft. above sea level. BPET-900116KE.

Transmitter: Hwy. 120, 2.2-mi. S of Maricao, PR.

News Services: AP, UPI.

Ownership: Commonwealth of Puerto Rico.

Began Operation: March 19, 1961.

Represented (legal): Covington & Burling.

Personnel:
Eliezer Caro Martinez, Director, WIPM-TV.
See also WIPR-TV, San Juan.

WQTO
Ponce
Ch. 26

Licensee: Ana G. Mendez Educational Foundation, Box 21345, Rio Piedras, PR 00928.

Studio: RD 176, Km 0.3, Rio Piedras, PR 00928.

Telephone: 809-766-2600. **Fax:** 809-250-8546.

Technical Facilities: Channel No. 26 (542-548 MHz). Authorized power: 437-kw max. visual, 38-kw max. aural. Antenna: 991-ft. above av. terrain, 213-ft. above ground, 2247-ft. above sea level.

Latitude	18°	04'	50"
Longitude	66°	44'	54"

Transmitter: 2.3-mi. NW of Penuelas.

Satellite Earth Station: Vertex, 13-meter C-band; Harris receivers.

News Service: UPI.

Ownership: Ana G. Mendez Educational Foundation. See WMTJ, Fajardo, PR.

Began Operation: November 26, 1986.

Represented (legal): Dow, Lohnes & Albertson.

Represented (engineering): John F. X. Browne & Associates P.C.

Personnel: See WMTJ, Fajardo, PR.

WIPR-TV
San Juan
Ch. 6

Licensee: Puerto Rico Public Bcstg. Corp., Hostos Ave., Hato Rey, PR 00919.

Studio: Hostos Ave., Hato Rey, PR 00919.

Telephone: 809-764-2036.

Technical Facilities: Channel No. 6 (82-88 MHz). Authorized power: 58.9-kw max. visual. Antenna: 2707-ft. above av. terrain, 889-ft. above ground, 3845-ft. above sea level.

Latitude	18°	06'	42"
Longitude	66°	03'	05"

Transmitter: State Road 184, Cerro La Santa Peak, Patillas, PR.

Multichannel TV Sound: Stereo & separate audio program.

Satellite Earth Stations: Transmit/receive Collins, 10-meter; Collins, Rockwell receivers.

AM Affiliate: WIPR, 10-kw, 940 kHz.

FM Affiliate: WIPR-FM, 135-kw, 91.3 MHz (No. 217), 2865-ft.

News Services: AP, UPI.

Ownership: Commonwealth of Puerto Rico.

Began Operation: January 6, 1958.

Represented (legal): Covington & Burling.

Personnel:
Agustin Mercado Rosa, General Manager.
Samuel Santiago, Administrative Officer.

Virgin Islands

WTJX-TV
Charlotte Amalie
Ch. 12

Licensee: Virgin Islands Public Television System, Box 7879, St. Thomas, VI 00801.

Studio: Barbel Plaza, Charlotte Amalie, St. Thomas, VI.

Telephone: 809-774-6255. **Fax:** 809-774-7092.

Technical Facilities: Channel No. 12 (204-210 MHz). Authorized power: 29-kw visual, 2.9-kw aural. Antenna: 1476-ft. above av. terrain, 111-ft. above ground, 1585-ft. above sea level.

Latitude	18°	21'	26"
Longitude	64°	56'	50"

Transmitter: Signal Hill, 1.3-mi. NW of Charlotte Amalie.

Satellite Earth Station: Collins, 10-meter; Collins, Rockwell receivers.

Ownership: Government of the U.S. Virgin Islands. Board of Directors: Patrick N. Williams, chmn.; James Southerland, treas.

Began Operation: August 29, 1972.

Represented (legal): Schwartz, Woods & Miller.

Represented (engineering): Kessler & Gehman Associates.

Personnel:
Calvin F. Bastian, General Manager.
Lori Elskoe, Editor & Public Information Director.
Helen Gabriel, Business Manager.
Ron Traina, Chief Engineer.

Foreign Language Programming on U.S. Commercial TV Stations

KNTV, San Jose, CA—Spanish 30 minutes per week.

KSTS, San Jose, CA—Spanish 100 hours per week.

KMSG-TV, Sanger-Fresno, CA—Spanish 85 hours per week.

KPST-TV, Vallejo, CA—Chinese 21 hours per week.

KKTV, Colorado Springs-Pueblo, CO—Spanish 30 minutes per week.

KDVR, Denver, CO—Spanish 2 hours per week.

KUBD, Denver, CO—Spanish 63 hours per week.

WFSB, Hartford, CT—Spanish 30 minutes per week.

WTIC-TV, Hartford, CT—Spanish 3.5 hours per week.

WVIT, New Britain-Hartford, CT—Spanish 1 hour per week.

WTGI-TV, Wilmington, DE—Spanish 47 hours per week, Italian 22 hours per week, Korean 12 hours per week.

WCLF, Clearwater, FL—Spanish 1 hour per week, Greek 1 hour per week, French 15 minutes per week.

WTGL-TV, Cocoa, FL—Spanish 2 hours per week.

WSCV, Fort Lauderdale, FL—Spanish 124 hours per week.

WLTV, Miami, FL—Spanish 168 hours per week.

WAGA-TV, Atlanta, GA—Spanish 30 minutes per week.

WVEU, Atlanta, GA—Japanese 2.5 hours per week.

KHBC-TV, Hilo, HI—Japanese 6 hours per week.

KBFD, Honolulu, HI—Korean 76 hours per week, Filipino 1 hour per week, Chinese 8 hours per week.

KHAI-TV, Honolulu, HI—Japanese 30 hours per week, Filipino 1 hour per week, Korean 6 hours per week.

KHNL, Honolulu, HI—Japanese 6 hours per week.

WCFC-TV, Chicago, IL—Spanish 2.5 hours per week, Greek 30 minutes per week, Italian 30 minutes per week.

WCIU-TV, Chicago, IL—Spanish 60 hours per week.

WFLD, Chicago, IL—Spanish 1 hour per week.

WGN-TV, Chicago, IL—Spanish 30 minutes per week.

WSNS-TV, Chicago, IL—Spanish 168 hours per week.

KADN, Lafayette, LA—French 1 hour per week.

KLFY-TV, Lafayette, LA—French 3.5 hours per week.

WBZ-TV, Boston, MA—Spanish 30 minutes per week.

WCVB-TV, Boston, MA—Spanish 30 minutes per week.

WLVI-TV, Cambridge-Boston, MA—Spanish 1 hour per week.

WHSH, Marlborough, MA—Asian 1 hour per week.

WLUC-TV, Marquette, MI—Finnish 1 hour per week.

KNLJ, Jefferson City, MO—Spanish 30 minutes per week.

KYFC, Kansas City, MO—Spanish 1.5 hours per week.

KNLC, St. Louis, MO—Spanish 1 hour per week.

KLUZ-TV, Albuquerque, NM—Spanish 60 hours per week.

KNAT, Albuquerque, NM—Spanish 1.5 hours per week.

KOAT-TV, Albuquerque, NM—Spanish 30 minutes per week.

KVIO-TV, Carlsbad, NM—Spanish 2.5 hours per week.

KOBF, Farmington, NM—Navajo 30 minutes per week.

KRPV, Roswell, NM—Spanish 4 hours per week.

KCHF, Santa Fe, NM—Spanish 2 hours per week.

KWNM-TV, Silver City, NM—Spanish 30 minutes per week.

KREN-TV, Reno, NV—Spanish 80 hours per week.

WNJU, New York-Newark, New Jersey, NY—Spanish 78.5 hours per week, Japanese 6 hours per week, Greek 3.5 hours per week, Hindu 2.5 hours per week.

WXTV, New York-Paterson, New Jersey, NY—Spanish 60 hours per week.

WTVG, Toledo, OH—Spanish 30 minutes per week.

WFMZ-TV, Allentown, PA—Spanish 1 hour per week.

WPCB-TV, Greensburg-Pittsburgh, PA—Greek 1 hour per week, Italian 1 hour per week.

WJAR, Providence, RI—Portuguese 30 minutes per week, Spanish 30 minutes per week.

KRTW, Baytown, TX—Spanish 3 hours per week, Vietnamese 30 minutes per week.

KVEO, Brownsville, TX—Spanish 3 hours per week.

KTFH, Conroe, TX—Spanish 138 hours per week.

KIII, Corpus Christi, TX—Spanish 1.5 hours per week.

KORO, Corpus Christi, TX—Spanish 110 hours per week.

KDBC-TV, El Paso, TX—Spanish 30 minutes per week.

KINT-TV, El Paso, TX—Spanish 125 hours per week.

KVIA-TV, El Paso, TX—Spanish 2 hours per week.

KFWD, Fort Worth-Dallas, TX—Spanish 60 hours per week.

KTMD, Galveston-Houston, TX—Spanish 133 hours per week.

KUVN, Garland, TX—Spanish 132 hours per week.

KGBT-TV, Harlingen, TX—Spanish 1 hour per week.

KTRK-TV, Houston, TX—Spanish 1 hour per week.

KETK-TV, Jacksonville-Tyler-Longview, TX—Spanish 30 minutes per week.

KGNS-TV, Laredo, TX—Spanish 11.5 hours per week.

KAMC, Lubbock, TX—Spanish 30 minutes per week.

KCBD-TV, Lubbock, TX—Spanish 30 minutes per week.

KMLM, Odessa, TX—Spanish 4 hours per week.

KPEJ, Odessa, TX—Spanish 2 hours per week.

KXLN-TV, Rosenberg, TX—Spanish 164 hours per week.

KIDY, San Angelo, TX—Spanish 1 hour per week.

KWEX-TV, San Antonio, TX—Spanish 148 hours per week.

KVCT, Victoria, TX—Spanish 3 hours per week.

KRGV-TV, Weslaco, TX—Spanish 1.75 hours per week.

WTKK, Manassas, VA—Korean 3 hours per week.

KTZZ-TV, Seattle, WA—Japanese 5 hours per week.

WPRV-TV, Fajardo, PR—Spanish 26 hours per week.

WSVI, Christiansted, VI—Spanish 2-5 hours per week.

Foreign Language Programming on U.S. Public/Educational TV Stations

KYUK-TV, Bethel, AK—Eskimo 3 hours per week.

KAET, Phoenix, AZ—Spanish 1 hour per week, Japanese 1 hour per week.

KUAT-TV, Tucson, AZ—Spanish 30 minutes per week.

KRCB-TV, Cotati, CA—Spanish 30 minutes per week.

KLCS, Los Angeles, CA—German 30 minutes per week, French 1 hour per week.

KFTL, Stockton, CA—Spanish 2 hours per week.

KNXT, Visalia, CA—Armenian 18 minutes per week, Spanish, Hmong, Lao, Portugese total 12 hours per week.

KWBI-TV, Denver, CO—Spanish 30 minutes per week.

WRES, Cocoa, FL—Spanish 3 hours per week.

WLRN-TV, Miami, FL—Spanish 6 hours per week.

WMFE-TV, Orlando, FL—Spanish 60 hours per week.

WFWA, Fort Wayne, IN—Spanish 30 minutes per week.

WYIN, Gary, IN—German 1 hour per week, French 30 minutes per week.

KOOD, Hays-Russell-Great Bend-Salina, KS—Spanish 3 hours per week.

KSWK, Lakin, KS—Spanish 3 hours per week.

KLPA-TV, Alexandria, LA—French 1.5 hours per week.

WLPB-TV, Baton Rouge, LA—French 1.5 hours per week.

KLPB-TV, Lafayette, LA—French 1.5 hours per week.

KLTL-TV, Lake Charles, LA—French 1.5 hours per week.

WLAE-TV, New Orleans, LA—German 30 minutes per week, Spanish 30 minutes per week.

KLTS-TV, Shreveport, LA—French 1.5 hours per week.

WNJS, Camden, NJ—Spanish 1 hour per week.

WNJM, Montclair, NJ—Spanish 1 hour per week.

WNJB, New Brunswick, NJ—Spanish 1 hour per week.

WNJT, Trenton, NJ—Spanish 1 hour per week.

KRWG-TV, Las Cruces, NM—Spanish 1 hour per week.

WNYC-TV, New York, NY—Italian 16 hours per week, Japanese 12 hours per week, Korean 4.5 hours per week.

WNYE-TV, New York, NY—Chinese 6 hours per week, Korean 6 hours per week.

WNET, New York-Newark, NJ, NY—Spanish 5 hours per week.

WXXI-TV, Rochester, NY—Spanish 1 hour per week.

WMHT, Schenectady-Albany-Troy, NY—French 1 hour per week.

KXON-TV, Claremore, OK—Spanish 2 hours per week.

WLVT-TV, Allentown-Bethlehem-Easton, PA—Spanish 30 minutes per week.

WITF-TV, Harrisburg, PA—Russian 1 hour per week.

WCTE, Cookeville, TN—Spanish 30 minutes per week, German 30 minutes per week.

KEDT-TV, Corpus Christi, TX—Spanish 1.5 hours per week.

KDTN, Denton, TX—Spanish 1 hour per week.

KMBH, Harlingen, TX—Spanish 1 hour per week.

KBYU-TV, Provo, UT—Spanish 30 minutes per week, German 30 minutes per week, French 30 minutes per week.

WNVC, Fairfax, VA—Chinese 8 hours per week, Urdu 2 hours per week, Italian 1 hour per week, Japanese 2 hours per week, Korean 3 hours per week.

WNPB-TV, Morgantown, WV—French 30 minutes per week, Spanish 30 minutes per week.

WMVS, Milwaukee, WI—Spanish 5 hours per week.

WMVT, Milwaukee, WI—Spanish 5 hours per week.

KGTF, Agana, GU—Filipino 1 hour per week.

WMTJ, Fajardo, PR—Spanish 117 hours per week, French 1 hour per week.

WQTO, Ponce, PR—Spanish 29 hours per week.

Construction Permits

With Probable Starting Dates as Reported by Principals.

Symbol (#) indicates station was in operation but has reverted to CP status; for additional data, see FCC file. FCC's file No. given where available; for further details, consult file in FCC Reference Room. Dagger (†) indicates non-commercial station. **Note:** This listing can be kept up-to-date and corrected with the *Television & Cable Update* published by Warren Publishing, Inc., reporting all current FCC grants, applications, changes, etc.

Alabama

Dothan (Ch. 60)—WRKJ. Grantee: Marcum Bcstg. Corp., 106 Yale Court, Dothan, AL 36303. Phone: 205-792-3443. Technical Facilities: Channel No. 60 (746-752 MHz). Authorized power: 1500-kw max. visual. Antenna: 1227-ft. above av. terrain, 1145-ft. above ground, 1483-ft. above sea level. Latitude 31° 12' 16" Longitude 85° 15' 39". Transmitter: WTVY-FM transmitter site. Ownership: Douglas J. Marcum, Pres., 50%; Janice A. Marcum, Secy., 50%. Represented (engineering): David P. Thompson. Dothan ADI. BPCT-890623KH. Grant Date: February 12, 1990. Starting Date: Unreported.

Troy (Ch. 67)—WRJM-TV. Grantee: Shelley Bcstg. Co. Inc., Debtor-in-Possession, Drawer 1189, Ozark, AL 36361. Phone: 205-774-9323. Technical Facilities: Channel No. 67 (788-794 MHz). Authorized power: 4680-kw max. visual, 484.10-kw max. aural. Antenna: 1930-ft. above av. terrain, 1640-ft. above ground, 2356-ft. above sea level. Latitude 31° 58' 32" Longitude 86° 09' 46". Transmitter: 10 E. Delano St., SE of Grady. Ownership: H. Jack Mizell, Pres. Represented (legal): Borsari & Kump. Represented (engineering): Lohnes & Culver. Montgomery-Selma ADI. BPCT-850522KH. Grant Date: May 20, 1986. Starting Date: Unreported.

Tuskegee (Ch. 22)—Grantee: Tuskegee Assoc., 1059 Bolton Rd., Columbus, GA 31906. Phone: 404-563-7371. Technical Facilities: Channel No. 22 (518-524 MHz). Authorized power: 5000-kw max. visual. Antenna: 2001-ft. above av. terrain, 1948-ft. above ground, 2709-ft. above sea level. Latitude 32° 46' 32" Longitude 85° 33' 27". Transmitter: 0.5-mi. S of New Harmony Rd., N of Waverly. Ownership: Kathy Anderson, Gen. Partner, 50%; Wallace R. Walls Sr., Gen. Partner, 12%; William R. Weaver, Donald M. Nahley, Richard L. Nahley, Frank Phillips, Ltd. Partners, 9.5% each. Represented (engineering): Sisk Engineering Inc. Montgomery-Selma ADI. BPCT-870602KG. Grant Date: July 12, 1989. Starting Date: Unreported.

Arizona

Flagstaff (Ch. 4)—KZJC. Grantee: WTWV Inc., Box 350, Tupelo, MS 38801. Phone: 601-842-7620. Technical Facilities: Channel No. 4 (66-72 MHz). Authorized power: 100-kw visual. Antenna: 377-ft. above av. terrain, 351-ft. above ground, 7365-ft. above sea level. Latitude 35° 04' 24" Longitude 111° 34' 06". Transmitter: 9.7-mi. SSE of Flagstaff. Requests modification of CP for change to 1598-ft. above av. terrain, 263-ft. above ground, 8704-ft. above sea level, lat. 34° 58' 04", long. 111° 30' 30", transmitter to atop Mormon Mountain, 18-mi. SSE of Flagstaff. Ownership: Frank K. Spain, Pres., 35%; Magaret H. Spain, 35%; Letha M. Spain, 20%; Perrin Purvis, V.P., 10%. Represented (legal): Haley, Bader & Potts. Flagstaff ADI. BPCT-870821KG. Grant Date: September 14, 1988. Starting Date: Unreported.

Flagstaff (Ch. 9)—KVPY. Grantee: G & D Communications Inc. Technical Facilities: Channel No. 9 (186-192 MHz). Authorized power: 1-kw visual, 0.1-kw aural. Antenna: 1857-ft. above av. terrain, 54-ft. above ground, 9234-ft. above sea level. Latitude 32° 14' 40" Longitude 111° 36' 16". Transmitter: TV Hill, Elden Mountain. Ownership: Jordan H. Goldman, Pres., 47.5%; Ronald I. Dozoretz, V.P., 47.5%; Nancy Cherry, Treas.-Asst. Secy., 5%. G & D Communications Inc. is permittee of Ch. 20 Enid, OK. Represented (legal): McFadden, Evans & Sill. Represented (engineering): Communications Engineering Services. Flagstaff ADI. BPCT-870224KE. Grant Date: December 1, 1988. Starting Date: Unreported.

Flagstaff (Ch. 13)—KKTM. Grantee: Dr. Michael C. Gelfand, 4905 Del Ray Ave., Bethesda, MD 20814. Phone: 301-652-2552. Technical Facilities: Channel No. 13 (210-216 MHz). Authorized power: 290-kw visual, 29-kw aural. Antenna: 1555-ft. above av. terrain, 240-ft. above ground, 8698-ft. above sea level. Latitude 34° 58' 05" Longitude 111° 30' 29". Transmitter: 3.5-mi. NW of Mormon Lake. Requests modification of CP for change to 1-kw visual, 1778-ft. above av. terrain, 52-ft. above ground, 9173-ft. above sea level, lat. 35° 14' 29", long. 111° 36' 33" Ownership: Dr. Michael Gelfand. Represented (engineering): Kessler & Gehman Associates Inc. Flagstaff ADI. BPCT-831110KE. Grant Date: October 25, 1984. Starting Date: Unreported.

Green Valley (Ch. 46)—KXGR. Grantee: Sungilt Corp. Inc., 2309 N. Hampton, Tucson, AZ 85719. Phone: 602-841-8443. Technical Facilities: Channel No. 46 (662-668 MHz). Authorized power: 4898-kw max. visual. Antenna: 2028-ft. above av. terrain, 184-ft. above ground, 4560-ft. above sea level. Latitude 32° 14' 56" Longitude 111° 06' 59". Transmitter: Tower D, Tucson Mountain Farm, 8.7-mi. WNW of Tucson. Ownership: Arlene DeRone Stevenson, Pres. Represented (engineering): Lechman & Johnson Inc. Tucson ADI. BPCT-830322KN. Grant Date: October 31, 1988. Starting Date: Unreported.

Tolleson (Ch. 51)—Grantee: Hector Garcia Salvatierra Ltd. Partnership, 11 W. Medlock Dr., Phoenix, AZ 85013. Phone: 602-277-8938. Technical Facilities: Channel No. 51 (692-698 MHz). Authorized power: 5000-kw max. visual, 500-kw max. aural. Antenna: 1755-ft. above av. terrain, 379-ft. above ground, 2959-ft. above sea level. Latitude 33° 20' 05" Longitude 112° 03' 40". Transmitter: South Mountain Park, 7-mi. S of Phoenix. Ownership: Hector Garcia Salvatierra, Gen. Partner, 52%; Jemison Investment Co. Inc. & Predrag Mitrovich, Ltd. Partners, 48% jointly. JICI ownership: H. Corbin Day, Chmn.-Treas., 31.65%; Estate of John S. Jemison, 38.22%; Dorothy J. Day, 10.05%; John S. Jemison III, 10.05%; Margaret L. Jemison, 10.03%. Represented (legal): Wiley, Rein & Fielding. Represented (engineering): Rubin, Bednarek & Associates Inc. Phoenix ADI. BPCT-850215LB. Grant Date: August 27, 1990. Starting Date: Unreported.

#Tucson (Ch. 40)—KPOL. Licensee: J. P. Communications. c/o Les Von Eberstein, Trustee, 2475 N. Jack Rabbit Ave., Tucson, AZ 85745. Studio: 2475 N. Jack Rabbit Ave., Tucson, AZ 85745. Phone: 602-884-9001. Fax: 602-880-5765. Technical Facilities: Channel No. 40 (626-632 MHz). Authorized power: 1534-kw max. visual, 153.4-kw max. aural. Antenna: 2029-ft. above av. terrain, 180-ft. above ground, 4539-ft. above sea level. Latitude 32° 14' 55.25" Longitude 111° 06' 57.18". Transmitter: Tucson Mountain, near Tucson. Satellite Earth Stations: United Satellite Systems, 7-meter C-band; RCA, 5-meter Ku-band; M/A-Com, Scientific-Atlanta receivers. Multichannel TV Sound: Stereo only. Ownership: Les Von Eberstein, Trustee. Represented (sales): Adam Young Inc. Represented (legal): Gardner, Carton & Douglas. Represented (engineering): Peter V. Gureckis & Associates. Tucson ADI. BPCT-810409KE. Grant Date: October 14, 1983. Began operation January 1, 1985. Left air October 17, 1989.

Arkansas

#Hot Springs (Ch. 26)—KRZB-TV. Grantee: PPD & G Inc., Debtor-in-Possession, 125 Corporate Dr., Hot Springs, AR 71914. Studio: 236 Central, Box 3230, Hot Springs, AR 71914. Phone: 501-525-4726. Technical Facilities: Channel No. 26 (542-548 MHz). Authorized power: 244.9-kw max. visual, 24.5-kw max. aural. Antenna: 936-ft. above av. terrain, 525-ft. above ground, 1465-ft. above sea level. Latitude 34° 22' 20" Longitude 93° 02' 47". Transmitter: Jack Mountain, 6-mi. S of Hot Springs. Satellite Earth Stations: 3 in operation; Harris receivers. Multichannel TV Sound: Stereo only. Ownership: PPD & G Inc. Represented (legal): Wiley, Rein & Fielding. Represented (engineering): Moffet, Larson & Johnson Inc. Little Rock ADI. BPCT-841011KM. Grant Date: March 4, 1985. Began operation: February 7, 1986; left air May 31, 1988.

Little Rock (Ch. 42)—KVUT. Grantee: Leninger-Geddes Partnership. Technical Facilities: Channel No. 42 (638-644 MHz). Authorized power: 5000-kw max. visual, 1000-kw max. aural. Antenna: 765-ft. above av. terrain, 724-ft. above ground, 1024-ft. above sea level. Latitude 34° 52' 28" Longitude 92° 00' 35". Transmitter: 4.5-mi. W of Jacksonville. Ownership: Dale Leininger, Gen. Partner, 51%; Darrell Geddes, Gen. Partner, 49%. Represented (engineering): Charles J. Thompson. Little Rock ADI. BPCT-850607KO. Grant Date: July 7, 1987. Starting Date: Unreported.

California

Big Bear Lake (Ch. 59)—KBBL Inc., Grantee: KBBL, 663 Maulhardt Ave., Oxnard, CA 93030. Phones: 805-988-0063; 805-983-6363. Technical Facilities: Channel No. 59 (740-746 MHz). Authorized power: 5000-kw max. visual, 500-kw max. aural. Antenna: 2000-ft. above av. terrain, 467-ft. above ground, 9267-ft. above sea level. Latitude 34° 12' 36" Longitude 116° 51' 00". Transmitter: Approx. 5.5-mi. SE of Big Bear Lake on Sugarlump Mountain. Ownership: Meshulam Riklis. Represented (engineering): Lawrence Behr & Associates Inc. Personnel: John Huddy, General Manager. Los Angeles ADI. BPCT-841010KM. Grant Date: July 2, 1985. Starting Date: Unreported.

Clovis (Ch. 43)—KSDI. Grantee: San Joaquin TV Improvement Corp., 14830 Valley View Ave., La Mirada, CA 90638. Phone: 714-522-8924. Technical Facilities: Channel No. 43 (644-650 MHz). Authorized power: 1057-kw max. visual, 106-kw max. aural. Antenna: 2145-ft. above av. terrain, 150-ft. above ground, 3510-ft. above sea level. Latitude 36° 44' 45" Longitude 119° 16' 52". Transmitter: Near peak of Bear Mountain, 1-mi. N of Hwy. 180, Fresno County. Ownership: Arnold Applebaum, 69%; Ysidro R. Macias, 6%; Alicia Maldonado, 6%; Al Reyes, 6%; Television Center Inc., 5%; Fernando Aguirre, 2%. Television Center is a communications consulting firm. Represented (engineering): Lohnes & Culver. Fresno-Visalia ADI. BPCT-820510KI. Grant Date: April 5, 1988. Starting Date: Unreported.

†Coalinga (Ch. 27 ETV)—KWEW. Grantee: Western Educational Coalition, 5101 Port Chicago Hwy., Concord, CA 94524. Phone: 209-298-5828. Technical Facilities: Channel No. 27 (548-554 MHz). Authorized power: 3890-kw max. visual, 389-kw max. aural. Antenna: 2330-ft. above av. terrain, 168-ft. above ground, 3808-ft. above sea level. Latitude 36° 18' 17" Longitude 120° 24' 08". Transmitter: Atop Black Mountain, Coalinga. Ownership: Western Educational Coalition. Principals: Ronald Haus, Pres.; Theodore Terry, V.P.; Aaron Wilson; Stuart R. Chandler; Constance Haus; Esdras B. Vettancourt. Represented

(legal): McCabe & Allen. Represented (engineering): du Treil, Lundin & Rackley. BPET-850919KU. Grant Date: February 27, 1986. Starting Date: March 1, 1991.

El Centro (Ch. 7)—KLXO. Grantee: La Paz Wireless L.P., 6021 Eastwood St., Alta Loma, CA 91701. Technical Facilities: Channel No. 7 (174-180 MHz). Authorized power: 316-kw visual, 31.6-kw aural. Antenna: 1588-ft. above av. terrain, 466-ft. above ground, 2510-ft. above sea level. Latitude 33° 03' 21" Longitude 114° 49' 44". Transmitter: Atop Black Mountain, 15-mi. NE of Glamis. Ownership: Armando Navarro, Gen. Partner, 51%; Imperial Valley Bcstg. L.P., 49%. IVBLP ownership: Becky Bowie, Gen. Partner, 100%. Represented (legal): Pepper & Corazzini. Represented (engineering): A. D. Ring & Associates, P.C. El Centro, CA-Yuma, AZ ADI. BPCT-870602KI. Grant Date: July 2, 1990. Starting Date: Unreported.

Eureka (Ch. 29)—KZJA. Grantee: Sainte Sepulveda Inc., 508 El Vista Ave., Modesto, CA 95354-1827. Phone: 209-529-8176. Technical Facilities: Channel No. 29 (560-566 MHz). Authorized power: 1451.4-kw max. visual, 145-kw max. aural. Antenna: 1678-ft. above av. terrain, 274-ft. above ground, 2952-ft. above sea level. Latitude 40° 43' 36" Longitude 123° 58' 18". Transmitter: Antenna farm on Barry Ridge, 11-mi. SE of Eureka, approx. 1-mi. W of Kneeland. Ownership: James & Sharon Deon Sepulveda, 51% jointly; Sainte Ltd., 49%. See Sainte Ltd. in Ownership of Commercial TV Stations. Represented (engineering): Cecil Lynch. Eureka ADI. BPCT-850814KF. Grant Date: July 10, 1991. Starting Date: Unreported.

#†Los Angeles (Ch. 68 ETV)—KEEF-TV. Grantee: Black Television Workshop of Los Angeles Inc., Box 34162, Los Angeles, CA 90034. Studio: 4241 Redwood Ave., Los Angeles, CA 90066. Phone: 213-827-9691. Technical Facilities: Channel No. 68 (794-800 MHz). Authorized power: 2198-kw max. & 1870-kw horizontal visual, 219.80-kw max. & 187-kw horizontal aural. Antenna: 2884-ft. above av. terrain, 160-ft. above ground, 5850-ft. above sea level. Latitude 34° 13' 36" Longitude 118° 03' 59". Transmitter: Audio Rd., Mount Wilson, near Los Angeles. Principals: Gary Cordell, Rosa Ware, Jerome Duncan, Roy Campanella Jr., Mary Woodfork, Titiola Payne & Linda Pate. Ware & Payne have interest in applications for low power TV stations. Note: Application for sale pends. Represented (engineering): Robert L. Purcell. BPET-811118KF. Grant Date: April 15, 1983. Began Operation March 15, 1987. Ordered off air by FCC after finding operation at variance with Construction Permit.

Merced (Ch. 51)—KVMG. Grantee: Wade Axell, Box 2269, Fort Bragg, CA 95437. Phone: 707-964-5729. Technical Facilities: Channel No. 51 (692-698 MHz). Authorized power: 15.85-kw max. visual, 3.4-kw max. aural. Antenna: 268-ft. above av. terrain, 293-ft. above ground, 485-ft. above sea level. Latitude 37° 15' 11" Longitude 120° 22' 57". Transmitter: Mariposa Way, 1.5-mi. E of Hwy. 99. Ownership: Wade Axell. Axell has interest in licensee of KSAY(FM) Fort Bragg, CA. Fresno-Visalia ADI. BPCT-870327KK. Grant Date: December 21, 1988. Starting Date: Unreported.

Novato (Ch. 68)—KWOK. North Bay Television Inc., 7089 Redwood Blvd., Novato, CA 94945. Phone: 415-892-8808. 5000-kw max. visual, 500-kw aural. Antenna: 1414-ft. above av. terrain, 268-ft. above ground, 1748-ft. above sea level. Latitude 38° 08' 53" Longitude 122° 35' 33". Transmitter: Mount Burdell. Ownership: Tak Sun Cheung, Pres.; Dennis De Souza, V.P.; Maria Neff, Secy.-Treas.; Anthony R. DiGiovanni, 50%; Thomas R. Boles, 50%. Represented (legal): Seymour M. Chase. Represented (engineering): du Treil, Lundin & Rackley. BPCT-850725LC. Grant Date: November 28, 1988. Remanded June 1991. FCC reconfirmed November 9, 1991. Starting Date: Unreported

Porterville (Ch. 61)—KKAK. Grantee: Kralowec Children's Family Trust, 1077 W. Morton Ave., Porterville, CA 93257. Phones: 209-782-1552; 209-781-6100. Fax: 209-782-0364. Technical Facilities: Channel No. 61 (752-758 MHz). Authorized power: 2500-kw max. visual. Antenna: 2660-ft. above av. terrain, 89-ft. above ground, 5804-ft. above sea level. Latitude 36° 17' 14" Longitude 128° 50' 17". Transmitter: Blue Ridge Peak, Section 9, R28E, T18S, Visalia. Ownership: Kralowec Children's Family Trust. Represented (engineering): A. D. Ring & Associates, P.C. Personnel: M. Jackson, Chief Engineer; Hans J. Hansen, Promotion Director; A. Kralowec, Business Manager. Fresno-Visalia ADI. BPCT-870526KK. Grant Date: May 25, 1988. Starting Date: Unreported.

Rancho Palos Verdes (Ch. 44)—KRPA. Grantee: Rancho Palos Verdes Bcstrs. Inc., 3583 Veteran Ave., Los Angeles, CA 90034. Technical Facilities: Channel No. 44 (650-656 MHz). Authorized power: 5000-kw max. visual, 500-kw aural. Antenna: 1768-ft. above av. terrain, 172-ft. above ground, 2177-ft. above sea level. Latitude 33° 23' 13" Longitude 118° 24' 00". Transmitter: Black Jack Mountain, Avalon. Ownership: Terence E. Crosby, Pres., 52%; Carlos Duharte, V.P., 12%; Maria Duharte, Secy.-Treas., 12%; Barbara Esensten, Dir., 12%; Gwendolyn Tucker, Dir., 12%; Richard Virtue, Dir.; Dr. Paul Peppard; Robert Welbourn. Represented (legal): Mullin, Rhyne, Emmons & Topel, P.C. Represented (engineering): Charles I. Gallagher, P.E. Consulting Radio Engineers. Los Angeles ADI. BPCT-830325KG. Grant Date: July 22, 1985. Starting Date: Unreported.

San Bernardino (Ch. 30)—Grantee: Sandino Telecasters, a Ltd. Partnership, c/o Blair Television, 645 N. Michigan Ave., Chicago, IL 60611. Phone: 312-787-2300. Technical Facilities: Channel No. 30 (566-572 MHz). Authorized power: 2500-kw max. visual, 250-kw max. aural. Antenna: 2536-ft. above av. terrain, 199-ft. above ground, 5628-ft. above sea level. Latitude 34° 11' 15" Longitude 117° 41' 58". Transmitter: 5-mi. NE of Claremont on Sunset Ridge. Ownership: Jose M. Oti, Gen. Partner, 50%; Meshulam Riklis, Ltd. Partner, 50%. Represented (engineering): Lawrence Behr Associates Inc. Los Angeles ADI. BPCT-830506KT. Grant Date: October 19, 1990. Starting Date: Unreported.

Twentynine Palms (Ch. 31)—KVMD. Grantee: Desert 31 Television Inc. Technical Facilities: Channel No. 31 (572-578 MHz). Authorized power: 15.85-kw max. visual. Antenna: 272-ft. above av. terrain, 609-ft. above ground, 2634-ft. above sea level. Latitude 34° 11' 34" Longitude 116° 06' 22". Transmitter: Valle Vista & Sunrise Rds. Ownership: Joseph Shackelford, Pres.-Secy.-Treas. Los Angeles ADI. BPCT-870529KN. Grant Date: May 26, 1988. Starting Date: Unreported.

Ventura (Ch. 57)—KSTV-TV. Grantee: Costa de Oro Television Inc., 4628 Vanderbilt Court, Ventura, CA 93003. Technical Facilities: Channel No. 57 (728-734 MHz). Authorized power: 1120-kw max. visual. Antenna: 833-ft. above av. terrain, 118-ft. above ground, 1319-ft. above sea level. Latitude 34° 18' 10" Longitude 119° 13' 41". Transmitter: Willis Peak, 4.3-mi. ENE of Ventura. Ownership: Leopoldo Ramos, 25%; Gilbert A. Contreras, 8.33%; Salvador C. Contreras, 8.33%; James J. Granby, 8.33%; Rudolph S. Martinez, 8.33%; Ralph R. Ocampo, 8.33%; Walter F. Ulloa, 8.33%; Tila Estrada, 5%; Romualdo Ochoa, 5%; Leonard Ortiz, 5%; Lydia G. Thompson, 5%; remainder publicly held. Represented (legal): Mullin, Rhyne, Emmons & Topel, P.C. Represented (engineering): Andrus & Associates Inc. Los Angeles ADI. BPCT-850725. Grant Date: November 25, 1986. Starting Date: January 31, 1991.

Colorado

Boulder (Ch. 14)—KTVJ. Grantee: Boulder Telecasting Corp., 1645 W. Fullerton Ave., Chicago, IL 60614. Phone: 312-975-0400. Fax: 312-975-6975. Technical Facilities: Channel No. 14 (470-476 MHz). Authorized power: 5000-kw max. visual, 500-kw max. aural. Antenna: 1372-ft. above av. terrain, 829-ft. above ground, 7968-ft. above sea level. Latitude 39° 43' 51" Longitude 105° 13' 56". Transmitter: Lookout Mountain Antenna Farm, near Golden. Ownership: Fred J. Eychaner, Pres.-Treas., 100%. For other interests, see Channel 50 TV Corp. in TV Station Ownership. Represented (legal): Fletcher, Heald & Hildreth. Represented (engineering): Richard L. Biby, P.E. Personnel: Fred Eychaner, General Manager; Dirk Freeman, Chief Engineer. Denver ADI. BPCT-790130KS. Grant Date: September 1, 1982. Starting Date: Unreported.

Fort Collins (Ch. 22)—Grantee: Eagle 22 Ltd., 223 Linden St., Suite 204, Fort Collins, CO 80524. Phone: 303-484-4736. Technical Facilities: Channel No. 22 (518-524 MHz). Authorized power: 5000-kw max. visual, 500-kw max. aural. Antenna: 1408-ft. above av. terrain, 235-ft. above ground, 7315-ft. above sea level. Latitude 40° 32' 59" Longitude 105° 11' 48". Transmitter: Horsetooth Mountain. Requests modification of CP for change to 810-ft. above av. terrain, 262-ft. above ground, 6863-ft. above sea level, lat. 40° 36' 37", long. 105° 13' 00", transmitter to 4.3-mi. N 254, E of Laporte, Larimer County. Ownership: J. W. Welsh, Gen. Partner, 23%; Paul Meacham, Gen. Partner, 10%; Anya Meacham, 17%; Lydia Guteraez, 10%; N.B. (Barry) Shuler, Ltd. Partner, 5%; Rilla Shuler, Ltd. Partner, 5%; Carolyn Banowetz, Ltd. Partner, 2%. Sale pends to Chase Communications Corp. Represented (legal): Reddy, Begley & Martin. Represented (engineering): Scott Baxter & Assoc. Denver ADI. BPCT-830218KL. Grant Date: May 13, 1987. Starting Date: Unreported.

Longmont (Ch. 25)—KZJG. Grantee: Longmont Channel 25 Inc., Box 984, Little Rock, AR 72203. Phone: 501-753-5338. Technical Facilities: Channel No. 25 (536-542 MHz). Authorized power: 5000-kw max. visual. Antenna: 1089-ft. above av. terrain, 1020-ft. above ground, 6076-ft. above sea level. Latitude 40° 05' 48" Longitude 104° 53' 59". Transmitter: 2-mi. WSW of Frederick city center. Ownership: Jimmy C. Cowsert, Gen. Partner, 50%; George S. Flinn Jr., Gen. Partner, 50%. Represented (legal): Southmayd, Powell & Taylor. Represented (engineering): Arthur K. Peters Consulting Engineers. Denver ADI. BPCT-870529KM. Grant Date: August 12, 1988. Starting Date: Unreported.

Connecticut

#Hartford (Ch. 18)—WHCT-TV. Licensee: Martin W. Hoffman, Trustee in Bankruptcy of Astroline Communications Co. L.P., 18 Garden St., Hartford, CT 06105. Studio: 18 Garden St., Hartford, CT 06105. Phones: 203-547-1818; 203-525-1800. Fax: 203-727-9891. Technical Facilities: Channel No. 18 (494-500 MHz). Authorized power: 3192-kw visual, 319.20-kw aural. Antenna: 980-ft. above av. terrain, 587-ft. above ground, 1261-ft. above sea level. Latitude 41° 46' 30" Longitude 72° 48' 04". Transmitter: 376 Deercliff Rd., Avon. Satellite Earth Station: Comtech, 5-meter C-band; Comtech, 3.8-meter Ku-band; Ownership: Martin Hoffman Trustee. Represented (legal): Baker & Hostetler. Represented (engineering): Moffet, Larson & Johnson Inc. Began operation August 4, 1954. Left air April 9, 1991.

New Haven (Ch. 59)—WTVU. Grantee: K-W TV Inc., 4930 W. Oakton St., Skokie, IL 60077. Phone: 312-982-9600. Technical Facilities: Channel No. 59 (740-746 MHz). Authorized power: 2588-kw visual, 259-kw aural. Antenna: 1309-ft. above av. terrain, 1104-ft. above ground, 1549-ft. above sea level. Latitude 41° 22' 12" Longitude 72° 45' 12". Transmitter: Sea Hill Rd., approx. 1.2-mi. N of Beach St., North Branford. Requests modification of CP for change to 5010-kw max. visual, 1207-ft. above av. terrain, 536-ft. above ground, 1529-ft. above sea level, lat. 41° 33' 47", long. 72° 50' 37", transmitter to West Peak, near West Peak Park, Hanging Mills, Meriden. Ownership: Bernard Katz, Chmn., 17.33%; David H. Katz, Pres., 17.33%; Steven Friedheim, 13.33%; Frank H. Morelli, V.P.; Jerry Weiss, V.P.-Secy.; Benjamin Weiss, V.P.-Treas., 30.66%; Barbara A. Morelli, 17.33%; Helen W. Mimms, 2.00%; Robert Weiss, 2.00%. Represented (legal): Leventhal, Senter & Lerman. Hartford-New Haven ADI. BPCT-456. Grant Date: June 24, 1953. Starting Date: Unreported.

Florida

†Boca Raton (Ch. 63 ETV)—WPPB-TV. Grantee: Palmetto Bcstrs. Associated for Communities Inc., 4035 N. 29th Ave., Hollywood, FL 33401. Technical Facilities: Channel No. 63 (764-770 MHz). Authorized power: 3176-kw max. visual. Antenna: 1017-ft. above av. terrain, 1014-ft. above ground, 1024-ft. above sea level. Latitude 25° 59' 34" Longitude 80° 10' 27". Transmitter: SE corner of S. 33rd Ave. & Pembroke, Pembroke Park. Ownership:

Palmetto Broadcasters. Represented (legal): May & Dunne, Chartered. Represented (engineering): John F. X. Browne & Associates P.C. BPET-840103KH. Grant Date: June 10, 1986. Starting Date: Unreported.

Bradenton (Ch. 66)—Grantee: Bradenton Broadcast Television Co. Ltd., 515 First Ave. E, Bradenton, FL 34208. Phone: 813-747-2879. Technical Facilities: Channel No. 66 (782-788 MHz). Authorized power: 5000-kw max. visual. Antenna: 1565-ft. above av. terrain, 1541-ft. above ground, 1624-ft. above sea level. Latitude 27° 48' 59" Longitude 82° 16' 15". Transmitter: Off Rhodine Rd., 4-mi. along azimuth 351°T from Balm. Ownership: Anna Flenoy Rogers, 22%; MFR Inc., Ltd. Partner, 78%. MFR Inc. Ownership: Thomas H. Minkoff, 48.5%; Michael Rugers, 48.5%; Robert Francis, 3%. Represented (legal): Buenzle & Crawford. Represented (engineering): Jules Cohen & Associates, P.C. Tampa-St. Petersburg ADI. BPCT-870731LB. Grant Date: September 19, 1990. Starting Date: Unreported.

Bunnell (Ch. 58)—WDRU. Grantee: Bunnell Communications Inc., Box 32, Rte. 2, Groveland, FL 32736. Phone: 904-429-2246. Technical Facilities: Channel No. 58 (734-740 MHz). Authorized power: 4624-kw max. visual, 462-kw max. aural. Antenna: 1613-ft. above av. terrain, 1621-ft. above ground, 1631-ft. above sea level. Latitude 29° 26' 56" Longitude 81° 17' 59". Transmitter: Black Point Rd., Lots 10 & 12, Sect. 20, Twp. 12, Range 30, Bunnell. Ownership: Arthur T. Lowery, Pres.-Treas., 51%; James W. Allen, V.P.-Secy.; John C. Allen, 24.5%; Edward L. Mickler, 24.5%. Represented (legal): Mullin, Rhyne, Emmons & Topel, P.C. Orlando-Daytona Beach-Melbourne ADI. BPCT-860422KK. Grant Date: November 2, 1987. Starting Date: Unreported.

#Fort Walton Beach (Ch. 53)—WPAN. Licensee: John Franklin Ministries Inc., 3950 Hwy. 98W, Navarre, FL 32569. Studio: 11 Tupelo Ave. SE, Fort Walton Beach, FL 32548. Correspondence: 1248 Eglin Pkwy., Shalimar, FL 32574-1207. Phone: 904-244-5353. Technical Facilities: Channel No. 53 (704-710 MHz). Authorized power: 3088-kw max. visual, 308-kw max. aural. Antenna: 722-ft. above av. terrain, 686-ft. above ground, 732-ft. above sea level. Latitude 30° 24' 09" Longitude 86° 59' 35". Transmitter: Approx. 23.2-mi. W of center of Fort Walton Beach. Principals: John L. Franklin, Pres.; Delores A. Franklin, Secy. Represented (legal): Pepper & Corazzini. Represented (engineering): A. D. Ring & Associates, P.C. Mobile, AL-Pensacola, FL ADI. Began operation: February 14, 1984. Off air May 22, 1989.

Fort Walton Beach (Ch. 58)—WAWD. Grantee: Rainbow 58 Bcstg. Inc., Box 5527, Destin, FL 32541. Studio: 602 Mountain Drive, Destin, FL 32541. Phone: 904-837-1091. Technical Facilities: Channel No. 58 (734-740 MHz). Authorized power: 490-kw max. visual. Antenna: 161-ft. above av. terrain, 151-ft. above ground, 167-ft. above sea level. Latitude 30° 23' 35" Longitude 86° 29' 41". Transmitter: 602 Mountain Dr., Destin. Ownership: Clement S. Ross, 51%; Wendell M. Rowan Ministries Inc., 49%. Represented (legal): Baraff, Koerner, Olender & Hochberg, P.C. Personnel: Wendall M. Rowan, General Manager. Mobile, AL-Pensacola, FL ADI. BPCT-8703317L. Grant Date: August 9, 1988. Starting Date: Unreported.

High Springs (Ch. 53)—WGFL. Grantee: Budd Bcstg. Co., 3111 N.W. 9th Place, Gainesville, FL 32605. Phone: 904-378-3729. Fax: 904-375-6111. Technical Facilities: Channel No. 53 (704-710 MHz). Authorized power: 1493-kw max. visual. Antenna: 860-ft. above av. terrain, 817-ft. above ground, 988-ft. above sea level. Latitude 29° 43' 59" Longitude 82° 25' 16". Transmitter: 2.4-mi. NW of the Devil's Millhopper, near Gainesville. Ownership: Harvey M. & Irene S. Budd, 100% jointly. Represented (legal): Baraff, Koerner, Olender & Hochberg, P.C. Represented (engineering): Kessler & Gehman Associates Inc. Gainesville ADI. BPCT-830705KL. Grant Date: June 13, 1986. Starting Date: Unreported.

Inverness (Ch. 64)—WWFG. Grantee: West Florida Television Ltd. Technical Facilities: Channel No. 64 (770-776 MHz). Authorized power: 3500-kw max. visual, 350-kw max. aural. Antenna: 1358-ft. above av. terrain, 1351-ft. above ground, 1421-ft. above sea level. Latitude 28° 53' 21" Longitude 82° 22' 17". Transmitter: Along side U.S. Hwy. 41, approx. 0.75-mi. SSE of Hernando. Ownership: Peggy R. Pendergrass, Gen. Partner, 20%; James E. Johnson, Gen. Partner, 20%; Roberta R. Johnson, Ltd. Partner, 20%; Hugh E. Reams, Bruce Marger & Allan B. Davis, Ltd. Partners, 8% each. Julian M. Piper, Ltd. Partner, 8%; 3 others with less than 3% each. R. Johnson is applicant for new FM station in Bushnell, FL. Represented (legal): Hamel & Park. Represented (engineering): Lechman & Johnson Inc. ADI: Tampa-St. Petersburg. BPCT-850828KQ. Grant Date: November 5, 1990. Starting Date: Unreported.

†Islamorada (Ch. 9 ETV)—WKEB. Grantee: Keys Educators Bcstg. Inc., 4035 N. 29th Ave., Hollywood, FL 33020. Technical Facilities: Channel No. 9 (186-192 MHz). Authorized power: 316-kw visual. Antenna: 429-ft. above av. terrain, 482-ft. above ground, 492-ft. above sea level. Latitude 25° 05' 29" Longitude 80° 26' 37". Transmitter: 1.5-mi. NE of Rock Harbor on U.S. Hwy. 1, mile marker 99.6. Officers: Brian E. Brightly Jr., V.P.-Dir.; James D. Plinton Jr., Secy.-Dir.; Rudy M. Beserra, Gustavo Pupo-Mayo, Arturo Villar & Cillia Gold, Dirs. Represented (legal): May & Dunne, Chartered. Represented (engineering): John F. X. Browne & Associates P.C. BPET-851018KN. Grant Date: March 27, 1986. Starting Date: January 1, 1991.

Key West (Ch. 8)—WWFD. Grantee: Hispanic Keys Bcstg. Corp., 3450 Eagle Ave., Key West, FL 33040. Phone: 305-296-8781. Technical Facilities: Channel No. 8 (180-186 MHz). Authorized power: 316-kw max. visual, 31.6-kw max. aural. Antenna: 472-ft. above av. terrain, 468-ft. above ground, 472-ft. above sea level. Latitude 24° 39' 33" Longitude 81° 32' 07". Transmitter: Sugarloaf Key, 18.2-mi. ENE of Key West. Ownership: Charles P. Curry Jr., Pres., 50%; C. Michael Curry, V.P.-Secy.-Treas., 50%. Represented (legal): Koteen & Naftalin. Represented (engineering): Kessler & Gehman Associates Inc. Miami ADI. BPCT-850917KF. Grant Date: July 18, 1988. Starting Date: Unreported.

Key West (Ch. 22)—WEYS. Grantee: Penny Drucker, 5275 Hatch Dr., Evergreen, CO 80439. Phone: 303-674-8596. Technical Facilities: Channel No. 22 (518-524 MHz). Authorized power: 5000-kw max. visual, 500-kw max. aural. Antenna: 203-ft. above av. terrain, 107-ft. above ground, 203-ft. above sea level. Latitude 24° 33' 18" Longitude 81° 48' 07". Transmitter: 527 Southard St., Key West. Ownership: Penny Drucker. Drucker is applicant for new FMs in Aspen & Grand Junction, CO; Richmond, VA; has interest in LPTVs. Represented (legal): Cole, Raywid & Braverman. Miami ADI. BPCT-8703319K. Grant Date: January 20, 1988. Starting Date: Unreported.

Lake Worth (Ch. 67)—WHBI. Grantee: Hispanic Bcstg. Inc., 2203 N.E. 203rd Terrace, North Miami Beach, FL 33180. Phone: 305-822-2100. Technical Facilities: Channel No. 67 (788-794 MHz). Authorized power: 1684-kw max. visual. Antenna: 492-ft. above av. terrain, 479-ft. above ground, 505-ft. above sea level. Latitude 26° 47' 59" Longitude 80° 04' 33". Transmitter: 1115 Old Dixie Hwy., Lake Park. Ownership: Betty Debra Lidsky, Pres. Represented (engineering): Lohnes & Culver. West Palm Beach-Fort Pierce-Vero Beach ADI. BPCT-840306KE. Grant Date: April 28, 1987. Starting Date: Unreported.

†Leesburg (Ch. 45 ETV)—WLCB-TV. Grantee: Central Florida Educational Television Inc., 4035 N. 29th Ave., Hollywood, FL 33020. Technical Facilities: Channel No. 45 (656-662 MHz). Authorized power: 5000-kw max. visual. Antenna: 453-ft. above av. terrain, 65-ft. above ground, 525-ft. above sea level. Latitude 28° 51' 35" Longitude 81° 46' 27". Transmitter: Haines Creek Rd., 2.5-mi. N of U.S. 441. Principals: Dr. Claude H. Rhea, Pres.; Dr. Donald E. Ross, V.P.; Dr. Eugene Keebler, Secy.; James Watson, Treas.; Norma Ray, Asst. Secy. Principals have interest in permittee of WPPB-TV Boca Raton, FL. Represented (legal): May & Dunne, Chartered. Represented (engineering): John F. X. Browne & Associates P.C. BPET-860820KH. Grant Date: February 25, 1987. Starting Date: Unreported.

Live Oak (Ch. 57)—WFXU. Grantee: Frank A. Baker, 512 Cherokee St., Marianna, FL 32446. Technical Facilities: Channel No. 57 (728-734 MHz). Authorized power: 1858-kw max. visual. Antenna: 476-ft. above av. terrain, 472-ft. above ground, 564-ft. above sea level. Latitude 30° 03' 52" Longitude 82° 49' 04". Transmitter: 0.37-mi. NE of intersection of Market Rd. & State Rte. 137, 7.6-mi. ENE of O'Brien. Ownership: Frank A. Baker. Represented (legal): Baroff, Koerner, Olender & Hochberg. Represented (engineering): Magnuson & Assoc. Inc. Jacksonville ADI. BPCT-860328KM. Grant Date: March 5, 1987. Starting Date: Unreported.

Miami (Ch. 35)—Grantee: Miami Latino Bcstg. Corp. Technical Facilities: Channel No. 35 (596-602 MHz). Authorized power: 5000-kw max. visual, 500-kw max. aural. Antenna: 1174-ft. above av. terrain, 1166-ft. above ground, 1174-ft. above sea level. Latitude 25° 36' 16" Longitude 80° 34' 14". Transmitter: 168th St. & 228th Ave., Miami. Ownership: Jose M. Molina, Pres.-Treas., 25%; Kevin McMahan, 75%; Nina Fajardo Christen. Represented (legal): Mullin, Rhyne, Emmons & Topel P.C. Represented (engineering): Moffet, Larson & Johnson Inc. Miami ADI. BPCT-840921KJ. Grant Date: November 27, 1990. Starting Date: Unreported.

Orange Park (Ch. 25)—WYDP. Grantee: Clay Television Inc., Box 1431, Orange Park, FL 32073. Technical Facilities: Channel No. 25 (536-542 MHz). Authorized power: 2060.6-kw max. visual, 206-kw max. aural. Antenna: 496-ft. above av. terrain, 549-ft. above ground, 574-ft. above sea level. Latitude 30° 04' 27" Longitude 81° 48' 23". Transmitter: 0.3-mi. SE of intersection of Rtes. 739 & 209, Middleburg. Ownership: Charles R. Fellows, Pres., 12.5%; Richard C. Fellows, 12.5%; Joanne N. Thompson, V.P.; Joan J. Bazley, Secy.; Leonora Leano, Treas.; Napolean Leano, 25%; William S. Bazley, 25%; W. Raleigh Thompson, 25%. Represented (engineering): Kessler & Gehman Associates Inc. Jacksonville ADI. BPCT-801010KE. Grant Date: July 9, 1985. Starting Date: Unreported.

Orlando (Ch. 27)—Grantee: Reece Assoc. Ltd. Technical Facilities: Channel No. 27 (548-554 MHz). Authorized power: 5000-kw max. visual, 500-kw max. aural. Antenna: 1606-ft. above av. terrain, 1794-ft. above ground, 1949-ft. above sea level. Latitude 28° 29' 21" Longitude 81° 46' 13". Transmitter: Avalon Claypit Rd., Clermont. Ownership: Marsha D. M. Reece, Pres. & Gen. Partner, 95%; Rudolph Reece Jr., V.P., 5%. Represented (engineering): Andrus & Associates Inc. Orlando-Daytona Beach-Melbourne ADI. BPCT-850320KR. Grant Date: September 19, 1990. Starting Date: Unreported.

Orlando (Ch. 65)—WRBW. Grantee: Rainbow Bcstg. Co., Apt. 110, 151 Crandon Blvd., Key Biscayne, FL 33149. Phone: 305-361-8223. Technical Facilities: Channel No. 65 (776-782 MHz). Authorized power: 5000-kw max. visual, 473-kw max. aural. Antenna: 1527-ft. above av. terrain, 1493-ft. above ground, 1558-ft. above sea level. Latitude 28° 34' 51" Longitude 81° 04' 32". Transmitter: 3.4-mi. NNE of Bithlo. Ownership: Joseph Rey, 85%; Leticia Jaramillo, 10%; Esperanza Rey-Mehr, 5%. Represented (legal): Renouf & Polivy. Represented (engineering): Jules Cohen Associates. Orlando-Daytona Beach-Melbourne ADI. BPCT-820909KF. Grant Date: October 11, 1985. Starting Date: Unreported.

Palatka (Ch. 63)—WAJM-TV. Grantee: Palatka Television Inc., Box 1397, Palatka, FL 32077. Phone: 904-325-4502. Technical Facilities: Channel No. 63 (764-770 MHz). Authorized power: 5000-kw max. visual, 500-kw max. aural. Antenna: 973-ft. above av. terrain, 975-ft. above ground, 1014-ft. above sea level. Latitude 29° 37' 20" Longitude 81° 47' 27". Transmitter: S of Hwy. 20, approx. 1.3-mi. E of Hollister. Ownership: Abe Alexander, Pres., 16.67%; Steven H. Cone, V.P., 16.66%; Julia Jenkins, Secy., 16.66%; Vivian McRae, Treas., 16.66%; Agnes Alexander, 16.66%; Henry Jenkins & Alphonso McRae, 16.67% jointly. Represented (legal): Seymour M. Chase. Represented (engineering): Ledford Telecommunications. Jacksonville ADI. BPCT-841129LK. Grant Date: September 3, 1987. Starting Date: Unreported.

Tice (Ch. 49)—WRXY-TV. Grantee: Golden Media Inc., 625 S. Tamiami Trail, Venice, FL 34285. Phone: 813-694-0049. Technical Facilities: Channel No. 49 (680-686 MHz). Authorized power: 5000-kw max. visual, 500-kw max. aural. Antenna: 1023-ft. above av. terrain,

1023-ft. above ground, 1050-ft. above sea level. Latitude 26° 47' 08" Longitude 81° 47' 41". Transmitter: Near WFTX(TV), Cape Coral transmitter site. Ownership: Robert A. Groter, Pres., 29%; Ronald P. Davis, V.P.-Secy.-Treas., 29%; James A. Dwyer, 8%; Nancy L. Richardson, 8%; Billie Jean Nuckolls, 7.4%; Tammy D. Ewing, 7.4%; David L. Hill, 4%; Matthew L. Leibowitz, 2.16%; Ronald L. Coumoyer, 2%; 3 others with less than 2%. Represented (legal): Leibowitz & Spencer. Represented (engineering): Lechman & Johnson Inc. Fort Myers-Naples ADI. BPCT-841031KL. Grant Date: November 5, 1985. Starting Date: Unreported.

Georgia

Albany (Ch. 19)—WTAU. Grantee: ROPA Communications, Box 729, Leesburg, GA 31763. Studio: 144-A N. Courthouse Ave., Leesburg, GA 31763. Phone: 912-759-6557; 912-759-6332. Fax: 912-759-6368. Technical Facilities: Channel No. 19 (500-506 MHz). Authorized power: 5000-kw max. visual. Antenna: 1110-ft. above av. terrain, 1071-ft. above ground, 1283-ft. above sea level. Latitude 31° 30' 34" Longitude 83° 58' 10". Transmitter: Spring Flats Rd., 1.5-mi. E of Dougherty & Worth County Lines, 3.5-mi. SSE of Acree. Satellite Earth Stations: Transmit/receive; Scientific-Atlanta, 10-meter C-band; Scientific-Atlanta, 3-meter Ku-band; Scientific-Atlanta, 3-meter C-band. Ownership: Ron Foster, Pres. Albany, GA ADI. BPCT-840424KE. Grant Date: April 1, 1985. Starting Date: Unreported.

†Atlanta (Ch. 57 ETV)—WATC. Grantee: ACORN TV in Action for Communities, 1024 Elysian Fields Ave., New Orleans, LA 70117. Phone: 504-943-5713. Fax: 504-944-7078. Technical Facilities: Channel No. 57 (728-734 MHz). Authorized power: 400-kw max. visual. Antenna: 693-ft. above av. terrain, 560-ft. above ground, 1606-ft. above sea level. Latitude 33° 45' 19" Longitude 84° 23' 21". Transmitter: 34 Peachtree St., Atlanta. Principals: Charlene Hood, Pres.; Ruby Webb, V.P.; Ruby Booker, Secy.; Fernando Lucerno, Treas. Represented (legal): Asbill, Junkin, Myers & Buffone. Personnel: Michelle Healy, General Manager; Mark McNiell, Business Manager & Marketing Director. BPET-851018KF. Grant Date: November 5, 1986. Starting Date: Unreported.

Baxley (Ch. 34)—Upchurch Bcstg. Inc., Box 345, Baxley, GA 31513. 316-kw max. visual. Antenna: 482-ft. above av. terrain, 466-ft. above ground, 669-ft. above sea level. Latitude 31° 46' 16" Longitude 82° 20' 08". Transmitter: E. Jekyll Rd., Baxley. Ownership: James L. Upchurch, Pres.-Treas.-Dir. BPCT-901029KM. Grant Date: July 3, 1991. Starting Date: Unreported.

Dalton (Ch. 23)—WELF. Grantee: Dalton Television Assoc. Ltd., 2364 Elmwood Circle, Smyrna, GA 30082. Phone: 404-977-2058. Technical Facilities: Channel No. 23 (524-530 MHz). Authorized power: 3378.3-kw max. visual. Antenna: 1467-ft. above av. terrain, 466-ft. above ground, 2487-ft. above sea level. Latitude 34° 57' 07" Longitude 85° 22' 58". Transmitter: Hwy. 157, 2.14-mi. SSW of Lookout Mountain, Dade County. Ownership: Jess M. Jimenez, Gen. Partner, 33.33%; Lowell Jackson, Ltd. Partner, 33.33%; William E. Mallon, Ltd. Partner, 33.33%. Represented (legal): Verner, Liipfert, Bernhard, McPherson & Hand. Represented (engineering): James E. Price. Chattanooga ADI. BPCT-850815KO. Grant Date: September 27, 1988. Starting Date: Unreported.

Perry (Ch. 58)—WPGA. Grantee: Radio Perry Inc., Box 980, Perry, GA 31069. Phone: 912-987-2980. Fax: 912-987-7595. Technical Facilities: Channel No. 58 (734-740 MHz). Authorized power: 756-kw max. visual, 75.6-kw max. aural. Antenna: 326-ft. above av. terrain, 272-ft. above ground, 712-ft. above sea level. Latitude 32° 33' 20" Longitude 83° 44' 14". Transmitter: 0.9-mi. NE of I-75 & SR-96 intersection. Ownership: Lowell L. Register, Pres. Radio Perry Inc. is the licensee of WPGA-AM-FM Perry. Represented (legal): Eric Kravitz. Macon ADI. BPCT-870317KI. Grant Date: April 25, 1991. Starting Date: Unreported.

Hawaii

Wailuku (Ch. 21)—Grantee: Le Sea Bcstg. Corp., Box 12, South Bend, IN 46624. Studio: 1188 Bishop St., Honolulu. Phones: 219-291-8200; 808-538-1414. Technical Facilities: Channel No. 21 (512-518 MHz). Authorized power: 12.25-kw max. visual. Antenna: 370-ft. above av. terrain, 171-ft. above ground, 292-ft. above sea level. Latitude 20° 49' 24" Longitude 156° 27' 27". Transmitter: Behind old Puunene Airport. Ownership: Le Sea Bcstg. Corp. (Group Owner). BPCT-900731KE. Grant Date: April 25, 1991. Starting Date: Late 1991.

Idaho

Caldwell (Ch. 9)—KTMW. Grantee: Schuyler Bcstg. Corp., Box 22217, Carmel, CA 93922. Phone: 408-625-5867. Technical Facilities: Channel No. 9 (186-192 MHz). Authorized power: 155-kw visual, 24-kw aural. Antenna: 2737-ft. above av. terrain, 293-ft. above ground, 7339-ft. above sea level. Latitude 43° 45' 18" Longitude 116° 05' 52". Transmitter: Deer Point Peak, Shafer Butte, approx. 10-mi. NE of Boise. Ownership: William H. Schuyler, Pres.-Treas. & Kristine M. Schuyler, Secy., 100% jointly. Represented (legal): Kirkland & Ellis. Represented (engineering): Pathfinders Ltd. Boise ADI. BPCT-820216KF. Grant Date: June 4, 1986. Starting Date: Unreported.

†Coeur d'Alene (Ch. 26 ETV)—KCDT. Grantee: State Board of Education, State of Idaho, 1910 University Dr., Boise, ID 83725. Studio: University of Idaho Campus, Moscow, ID 83843. Phones: 208-385-3727; 208-885-6723. Fax: 208-385-3442. Technical Facilities: Channel No. 26 (542-548 MHz). Authorized power: 12.2-kw max. visual, 1.22-kw aural. Antenna: 1526-ft. above av. terrain, 75-ft. above ground, 4137-ft. above sea level. Latitude 47° 43' 54" Longitude 116° 43' 47". Transmitter: Canfield Butte, 4.5-mi. NNE of Coeur d'Alene. Satellite Earth Station: Collins, 10-meter C-band; Standard Components receivers. Multichannel TV Sound: Planned. Personnel: Jerold A. Garber, General Manager; Russel Spain, Station Manager; Ken Segota, Chief Engineer; Roger Euhrman, News Director; Ron Pisaneschi, Program Director; Dianne Crowe, Business Manager; Nancy Viand, Marketing Director; Vaun J. McArthur, Director of Engineering. BPET-900111KH. Grant Date: January 25, 1991. Starting Date: Unreported.

†Twin Falls (Ch. 13 ETV)—Grantee: State Board of Education, State of Idaho, 1910 University Dr., Boise, ID 83725. Phone: 208-385-3727. Technical Facilities: Channel No. 13 (210-216 MHz). Authorized power: 3.98-kw visual. Antenna: 430-ft. above av. terrain, 69-ft. above ground, 4341-ft. above sea level. Latitude 42° 43' 48" Longitude 114° 25' 06". Transmitter: Flat Top Butte, 5.3-mi. E of Jermome, Jerome County. Grantee is licensee of KAID of Boise, KUID-TV Moscow & KISU-TV Pocatello, ID. Represented (legal): Fletcher, Heald & Hildreth.

Illinois

Chicago (Ch. 44)—Grantee: Monroe Communications Corp., Suite 4100, 55 E. Monroe St., Chicago, IL 60603. Phone: 312-807-4600. Technical Facilities: Channel No. 44 (650-656 MHz). Authorized power: 4260-kw max. & 1050-kw horizontal visual, 500-kw max. & 123-kw horizontal aural. Antenna: 1420-ft. above av. terrain, 1456-ft. above ground, 2049-ft. above sea level. Latitude 41° 53' 55.50" Longitude 87° 37' 23.00". Transmitter: Hancock Bldg., 875 N. Michigan Ave. Ownership: Robert L. Haag, Pres., 36%; Howard N. Gilbert, V.P.-Secy., 15%; Arthur R. Velasquez, V.P., 10%; Wayne J. Fickinger, V.P., 10%; Manfred Steinfeld, 7.336%; Milton Podolsky, 7.3332%; A. R. Umans, 7.3332%; Talmadge L. Hill, 2%; Ruth M. Rothstein, 2%; Leslie M. Fishman, 1.5%; Calvin I. Leibovitz, 1.5%. Represented (legal): Bechtel & Cole, Chartered. Represented (engineering): Carl T. Jones Corp. BPCT-821101KH. Grant Date: July 23, 1991. Starting Date: Unreported.

Peoria (Ch. 59)—Grantee: Peoria Bcstg. Services Inc., Suite 304, 124 Monterey Rd., South Pasadena, CA 91030. Phone: 213-258-7218. Technical Facilities: Channel No. 59 (740-746 MHz). Authorized power: 5000-kw max. visual, 500-kw max. aural. Antenna: 2023-ft. above av. terrain, 1232-ft. above ground, 1328-ft. above sea level. Latitude 40° 40' 26" Longitude 89° 25' 07". Transmitter: 0.5-mi. N & 0.5-mi. E of intersection of Foster & Shuch Rds. Ownership: Michael E. Rodriguez, Pres.-Secy.-Treas. Peoria-Bloomington ADI. BPCT-880209KJ. Grant Date: December 15, 1988. Starting Date: Unreported.

Indiana

†Indianapolis (Ch. 69 ETV)—WTBU. Grantee: Butler University, 4600 Sunset Ave., Indianapolis, IN 46208. Studio: 2835 N. Illinois St., Indianapolis, IN 46208. Phone: 317-283-8000. Technical Facilities: Channel No. 69 (800-806 MHz). Authorized power: 1000-kw max. visual. Antenna: 922-ft. above av. terrain, 875-ft. above ground, 1729-ft. above sea level. Latitude 39° 46' 03" Longitude 86° 00' 12". Transmitter: 9301 Burk Rd., Indianapolis. Requests modification of CP for change to 10.5-kw max. visual, 548-ft. above av. terrain, 636-ft. above ground, 1135-ft. above sea level, lat. 39° 50' 25", long. 86° 10' 34", transmitter to 7.5-mi. N of intersection of Meridian and E. 38th Sts., Butler U. Campus. Ownership: Butler University. Principals: Geoffrey Bannister, Pres.; Lewis F. Chenette, Dean of Faculty; William H. Templeton, V.P., Business. Butler University is permittee of WAJC(FM) Indianapolis, IN. Represented (legal): Henry A. Solomon. Personnel: Kenneth Creech, General Manager; Jacque E. Tiller, Chief Engineer. BPET-860624KG. Grant Date: October 9, 1987. Starting Date: May 25, 1991.

Salem (Ch. 58)—WFTE. Grantee: Kentuckiana Bcstg. Inc., Box 157, Rte. 3, Salem, IN 47167. Phone: 812-883-5963. Technical Facilities: Channel No. 58 (734-740 MHz). Authorized power: 5000-kw max. visual. Antenna: 833-ft. above av. terrain, 653-ft. above ground, 1522-ft. above sea level. Latitude 38° 42' 29" Longitude 86° 05' 57". Transmitter: W side of Rte. 135, 0.2-mi. NNW of Kossuth. Ownership: James T. Ledford, Pres.-Dir. Represented (engineering): Moffet, Larson & Johnson Inc. Louisville ADI. BPCT-870827KE. Grant Date: April 27, 1990. Starting Date: Unreported.

Iowa

Cedar Rapids (Ch. 48)—KTVC. Grantee: Jefferson Bcstg. Co. Inc., 1404 5th Ave. SE, Altoona, IA 50009. Phone: 515-967-6228. Technical Facilities: Channel No. 48 (674-680 MHz). Authorized power: 5000-kw max. visual, 500-kw max. aural. Antenna: 465-ft. above av. terrain, 465-ft. above ground, 1281-ft. above sea level. Latitude 41° 58' 30" Longitude 91° 40' 24". Transmitter: 5-mi. N of Hiawatha, Hwy. 150. Multichannel TV Sound: Planned. Ownership: Denny Workman, 49.9%; Jerry D. Montgomery, 23.1%; Donna L. Montgomery, 23%; Betty J. Harris, 1%; Peggy Jo Kinden, 1%; Opal Montgomery, 1%; Karla Schmidt, 1%. Workman has interest in permittee of KWCV(TV), Wichita, KS; new FMs in Rancho Mirage, CA; Quincy, FL; Webster, NY; Harrison, OH; Clifton, TX; new AM in Greensboro, NC. Principals have interest in permittee of KKFT, Ch. 20 Fort Scott, KS; Ch. 17 Grand Island, NE. Represented (legal): Miller & Fields, P.C. Represented (engineering): Gary McGlothlen. Personnel: Jerry Montgomery, General Manager, Ron Leppig, General Sales Manager; Donna Montgomery, Business Manager. Cedar Rapids-Waterloo-Dubuque ADI. BPCT-870331QH. Grant Date: May 18, 1988. Starting Date: Late 1991.

†Davenport (Ch. 36 ETV)—KQCT. Grantee: Black Hawk College, 6600 34th Ave., Moline, IL 61265-5899. Phone: 309-796-2424. Fax: 309-792-5976. Technical Facilities: Channel No. 36 (602-608 MHz). Authorized power: 6.82-kw max. visual. Antenna: 213-ft. above av. terrain, 154-ft. above ground, 873-ft. above sea level. Latitude 41° 31' 58" Longitude 90°

34' 40". Transmitter: 317 W. 13th St. Directors: Jerry Brotman, Hannelove Huisman, Robert E. Lee, Thomas G. Miller, Karen Morris, Steven Spivey, Douglas Strand, Donald Vandersnick. Black Hawk College is licensee of WQPT-TV, Moline, IL. BPET-890111KH. Grant Date: March 12, 1991. Starting Date: Unreported.

Des Moines (Ch. 63)—KBTV. Grantee: Iowa Broadcasters Ltd., 2000 Avalon Rd., Des Moines, IA 50314. Phone: 512-244-0890. Technical Facilities: Channel No. 63 (764-770 MHz). Authorized power: 1200-kw max. visual. Antenna: 1804-ft. above av. terrain, 1781-ft. above ground, 2752-ft. above sea level. Latitude 41° 48' 35" Longitude 93° 37' 16". Transmitter: Approx. 1-mi. SW of Alleman. Requests modification of CP for change to 3460-kw max. visual. Ownership: Marshall J. Garrison, Pres., 51%; Arlene Farmington, V.P.-Secy.-Treas., 49%. Represented (legal): Dow, Lohnes & Albertson. Des Moines ADI. BPCT-830602KG. Grant Date: June 19, 1984. Starting Date: Unreported.

Newton (Ch. 39)—KZJB. Grantee: FM Iowa Inc., 1721 Rainbow Dr., Cedar Falls, IA 50613. Phone: 319-277-1918. Technical Facilities: Channel No. 39 (620-626 MHz). Authorized power: 1330-kw max. visual. Antenna: 656-ft. above av. terrain, 623-ft. above ground, 1614-ft. above sea level. Latitude 41° 49' 02" Longitude 92° 55' 11". Transmitter: 4.7-mi. S of Laurel, 7.6-mi. W of Newburg. Ownership: Ronald R. Hamilton, Pres., 40%; Farnell I. O'Quinn, V.P.-Treas., 40%; E. Edward Hancock, Secy., 20%. Represented (legal): Gardner, Carton & Douglas. Represented (engineering): Communications Engineering Services, P.C. Des Moines ADI. BPCT-870610KL. Grant Date: March 28, 1988. Starting Date: Unreported.

Waterloo (Ch. 22)—KFSC. Grantee: Waterloo Television, 1463 Oak Crest, Waterloo, IA 50701. Phones: 319-232-3696; 319-234-0921. Fax: 319-234-5451. Technical Facilities: Channel No. 22 (518-524 MHz). Authorized power: 883.4-kw max. visual. Antenna: 128-ft. above av. terrain, 171-ft. above ground, 1020-ft. above sea level. Latitude 42° 29' 43" Longitude 92° 19' 16". Transmitter: 271 Vincent St., Waterloo. Ownership: William D. Silverson. Represented (legal): Rosenman & Colin. Represented (engineering): Communications Engineering Services, P.C. Cedar Rapids-Waterloo-Dubuque ADI. BPCT-8612165K. Grant Date: January 22, 1988. Starting Date: Unreported.

Kansas

Fort Scott (Ch. 20)—KKFT. Grantee: Family Bcstg. Co. Inc., 1404 5th Ave. SE, Altoona, IA 50009. Studio: 1625 Scott St., Fort Scott, KS 66701. Phone: 515-967-6228. Technical Facilities: Channel No. 20 (506-512 MHz). Authorized power: 5000-kw max. visual, 500-kw max. aural. Antenna: 765-ft. above av. terrain, 765-ft. above ground, 1685-ft. above sea level. Latitude 37° 26' 36" Longitude 94° 39' 31". Transmitter: Approx. 3-mi. NE of Pittsburg. Multichannel TV Sound: Planned. Ownership: Jerry D. Montgomery, Pres., 48%; Donna L. Montgomery, Secy., 48%; Betty J. Harris, V.P., 1%; Peggy Jo Kinden, 1%; Opal Montgomery, 1%; Karla Schmidt, 1%. Principals have interest in KTVC, Cedar Rapids, IA; Ch. 17 Grand Island, NE. Represented (legal): Miller & Fields, P.C. Personnel: Jerry Montgomery, General Manager; Ron Leppig, General Sales Manager; Donna Montgomery, Program Director & Business Manager; Les White, Chief Engineer. Joplin, MO-Pittsburg, KS ADI. BPCT-8703312K. Grant Date: March 1, 1988. Starting Date: Unreported.

Wichita (Ch. 33)—KWCV. Grantee: Wichita Communications, Box 203, RR 1, Stockton, IA 52769-9604. Phone: 319-785-6069. Technical Facilities: Channel No. 33 (584-590 MHz). Authorized power: 1981.8-kw max. visual. Antenna: 449-ft. above av. terrain, 449-ft. above ground, 1802-ft. above sea level. Latitude 37° 42' 41" Longitude 97° 31' 50". Transmitter: Approx. 3-mi. N of Rte. 54, 4.5-mi. NE of Goddard. Ownership: Denny Workman. Workman has interest in permittee of Ch. 48 Cedar Rapids, IA; new FMs in Rancho Mirage, CA; Quincy, FL; Webster, NY; Harrison, OH; Clifton, TX; new AM in Greensboro, NC. Represented (engineering): W. Lee Simmons & Assoc. Wichita-Hutchinson ADI. BPCT-870331PZ. Grant Date: March 25, 1988. Starting Date: Unreported.

Kentucky

Bowling Green (Ch. 40)—WQQB. Grantee: Word Bcstg. Network Inc., Drawer 21, Louisville, KY 40219. Studio: 9040 Glasgow Rd., Smithgrove, KY 42171. Phone: 502-964-2121. Technical Facilities: Channel No. 40 (626-632 MHz). Authorized power: 636.5-kw max. visual, 63.65-kw max. aural. Antenna: 584-ft. above av. terrain, 232-ft. above ground, 1192-ft. above sea level. Latitude 37° 02' 10" Longitude 86° 10' 20". Transmitter: 1.8-mi. WNW of Hays, atop Pilots Knob. Requests modification of CP for change to 699-kw max. visual, 791-ft. above av. terrain, 456-ft. above ground, 1417-ft. above sea level. Ownership: Word Broadcasting Network Inc. Word Bcstg. Network Inc. is licensee of WBNA(TV), Louisville, KY. Note: Sale pends. Personnel: John L. Sellinger, Station Manager; Terrill Smith, Chief Engineer. Bowling Green ADI. BPCT-830217KO. Grant Date: May 18, 1983. Starting Date: Unreported.

Hopkinsville (Ch. 51)—WKKT-TV. Grantee: WKKT-TV Inc., 317 W. 9th St., Hopkinsville, KY 42240. Studio: Fort Campbell Blvd., Hopkinsville, KY 42240. Phone: 502-886-4451. Technical Facilities: Channel No. 51 (692-698 MHz). Authorized power: 1618-kw max. visual, 162-kw max. aural. Antenna: 459-ft. above av. terrain, 499-ft. above ground, 1009-ft. above sea level. Latitude 36° 48' 43" Longitude 87° 28' 42". Transmitter: Hwy. 1613, 3.8-mi. SSE of Courthouse, Hopkinsville. Ownership: Carolyn Key, Gen. Partner, 25%; Estate of Milburn C. Keith, Gary M. Traughber, Trustee, 75%. Represented (legal): Hogan & Hartson. Represented (engineering): C. T. Landers. Nashville ADI. BPCT-841129LM. Grant Date: June 2, 1986. Starting Date: Unreported.

Morehead (Ch. 67)—Grantee: Garcia Communications. Technical Facilities: Channel No. 67 (788-794 MHz). Authorized power: 5000-kw max. visual, 500-kw max. aural. Antenna: 812-ft. above av. terrain, 722-ft. above ground, 1822-ft. above sea level. Latitude 38° 17' 25" Longitude 83° 22' 56". Transmitter: 8-mi. NE of Morehead, near Tripplett. Ownership: Marta G. Garcia, Gen. Partner, 33.3%; Edward Powley, Ltd. Partner, 66.66%. Represented (engineering): John R. Powley. Lexington ADI. BPCT-840921LA. Grant Date: September 11, 1985. Starting Date: Unreported.

Paducah (Ch. 49)—WDKA. Grantee: MacPherson Bcstg. of Kentucky Inc., 232 Golf Rd., Springfield, IL 62704. Phone: 217-753-7306. Technical Facilities: Channel No. 49 (680-686 MHz). Authorized power: 2786-kw max. visual, 250-kw max. aural. Antenna: 1975-ft. above av. terrain, 1968-ft. above ground, 2323-ft. above sea level. Latitude 37° 11' 56" Longitude 88° 58' 32". Transmitter: 1-mi. NNE of intersection of State Rds. 473 & 1782, 3.8-mi. NNW of Bandana. Ownership: Alexander E. MacPherson, Pres. Represented (engineering): Steve Schrader. Paducah, KY-Cape Girardeau, MO-Harrisburg-Marion, IL ADI. BPCT-840424KF. Grant Date: May 7, 1985. Starting Date: Unreported.

Louisiana

#New Orleans (Ch. 49)—WCCL. Licensee: Crescent City Communications Co. Inc., Debtor-in-Possession, 620 Desire St., New Orleans, LA 70117. Phone: 504-945-4949. Fax: 504-942-9246. Technical Facilities: Channel No. 49 (680-686 MHz). Authorized power: 5000-kw max. visual, 500-kw max. aural. Antenna: 889-ft. above av. terrain, 889-ft. above ground, 889-ft. above sea level. Latitude 29° 55' 11" Longitude 90° 01' 29". Transmitter: Intersection of Behrman Hwy. & Garden Oaks Dr., New Orleans. Ownership: Crescent City Communications Co. Inc. Represented (sales): Blair Television. Represented (legal): Fletcher, Heald & Hildreth. Represented (engineering): du Treil, Lundin & Rackley. New Orleans ADI. BPCT-840413KX. Grant Date: December 11, 1986. Starting Date: March 19, 1989; left air Spring 1990.

Shreveport (Ch. 45)—KWLB. Grantee: Word of Life Ministries Inc., 4425 Meriweather Rd., Shreveport, LA 71109. Phone: 318-688-4411. Technical Facilities: Channel No. 45 (656-662 MHz). Authorized power: 786-kw max. visual. Antenna: 663-ft. above av. terrain, 551-ft. above ground, 866-ft. above sea level. Latitude 32° 35' 38" Longitude 93° 51' 39". Transmitter: 2-mi. NE of Blanchard, 0.6-mi. N of Pine Hills Rd. Ownership: Sam Carr, Pres., 33.3%; Rebecca Carr, Secy., 33.3%; Robert Ward, 33.3%. Represented (legal): Gammon & Grange. Represented (engineering): Robert L. Purcell Associates Inc. Shreveport, LA-Texarkana, TX ADI. BPCT-861029KY. Grant Date: December 23, 1987. Starting Date: Unreported.

Maine

Lewiston (Ch. 35)—WWLA. Grantee: Kennebec Valley Television Inc., 10 Common St., Waterville, ME 04901. Phone: 207-873-4546. Technical Facilities: Channel No. 35 (596-602 MHz). Authorized power: 1000-kw visual, 100-kw aural. Antenna: 1739-ft. above av. terrain, 1525-ft. above ground, 2055-ft. above sea level. Latitude 44° 20' 15" Longitude 69° 59' 39". Transmitter: W side of Sturtevant Hill Rd., 1.4-mi. N of Hwy. 138, near Winthrop. Requests modification of CP for change to 500-kw max. visual, 846-ft. above av. terrain, 620-ft. above ground, 1102-ft. above sea level, lat. 43° 51' 06", long. 70° 19' 40", transmitter to 2.5-mi. S of Gray, Cumberland County. Ownership: Elie J. Roy, Pres., 20%; V. Wilson Hickam, V.P., 20%; Clarence Ostalkiewicz, Treas., 20%; Roland G. Fournier, Secy., 10%; Joan T. Fournier, 10%; Judith P. Williams, 20%. Hickam & Roy have interest in LPTV applications. Hickam has interest in permittee of W09BE, East Millinocket, ME. Represented (legal): Mahn, Franklin & Goldenberg. Represented (engineering): Robert L. Purcell Associates Inc. Portland-Poland Spring ADI. BPCT-850824KH. Grant Date: July 20, 1988. Starting Date: Unreported.

Massachusetts

New Bedford (Ch. 28)—WFDG. Grantee: Barnstead Bcstg. Corp., 76 Ashford St., Box 297, Boston, MA 02134-0003. Technical Facilities: Channel No. 28 (554-560 MHz). Authorized power: 5000-kw max. visual, 250-kw max. aural. Antenna: 808-ft. above av. terrain, 833-ft. above ground, 903-ft. above sea level. Latitude 41° 46' 39" Longitude 70° 55' 41". Transmitter: 186 Middleboro Rd., near E. Freetown. Ownership: William Barnstead, Pres. BPCT-800131KI. Grant Date: May 15, 1991. Starting Date: Unreported.

#Norwell (Ch. 46)—WHRC. Licensee: Channel 46 Corp., 80 Prospect St., Cambridge, MA 02139. Phone: 617-536-5390. Technical Facilities: Channel No. 46 (662-668 MHz). Authorized power: 66-kw max. visual, 0.66-kw max. aural. Antenna: 272-ft. above av. terrain, 128-ft. above ground, 328-ft. above sea level. Latitude 42° 09' 45" Longitude 70° 48' 52". Transmitter: Paradise Hill, approx. 1-mi. W of Norwell. Represented (legal): Ginsburg, Feldman & Bress, Chartered. Boston ADI. Began operation December 6, 1986; left air Spring 1990.

#Vineyard Haven (Ch. 58)—WCVX. Grantee: Cape Cod Television Inc. Studio: 29 Bassett Lane, Hyannis, MA 02601. Phone: 617-775-4242. Technical Facilities: Channel No. 58 (734-740 MHz). Authorized power: 1191-kw max. visual, 119.10-kw max. aural. Antenna: 439-ft. above av. terrain, 370-ft. above ground, 495-ft. above sea level. Latitude 41° 41' 19" Longitude 70° 20' 49". Transmitter: Oak St., 0.6-mi. N of Rte. 6, Barnstable. Satellite Earth Station: Microdyne, 5-meter C-band; Microdyne receivers. Multichannel TV Sound: Stereo only. News Service: AP. Ownership: Resolution Trust Corp. Represented (sales): Landin Media Sales. Represented (legal): Arter & Hadden. Providence, RI-New Bedford, MA ADI. BMPCT-850607KH. Grant Date: June 21, 1985. Starting Date: July 19, 1985; left air July 2, 1991.

†**Worcester (Ch. 48 ETV)**—WYDN. Grantee: Educational Public TV Corp. Technical Facilities: Channel No. 48 (674-680 MHz). Authorized power: 1000-kw max. visual, 100-kw aural. Antenna: 1306-ft. above av. terrain, 819-ft. above ground, 2024-ft. above sea level. Latitude 42° 08' 32" Longitude 72° 13' 28". Transmitter: Steerage Rock, Brimfield, Hampton County. Ownership: Educational Public TV Corp. Officers: Julie Ramirez, Pres.; Matilde Cabellero, Treas.; Ramonita Caballero, Clerk. Represented (engineering): Agape TV Media. BPET-860725KN. Grant Date: August 9, 1988. Starting Date: Unreported.

Michigan

Battle Creek (Ch. 43)—WJUE. Grantee: Margaret Miller, 4420 Hughes Rd., Owendale, MI 48754. Phone: 517-678-4264. Technical Facilities: Channel No. 43 (644-650 MHz). Authorized power: 5000-kw max. visual, 500-kw max. aural. Antenna: 1000-ft. above av. terrain, 946-ft. above ground, 1896-ft. above sea level. Latitude 42° 24' 08" Longitude 85° 09' 05". Transmitter: 0.5-mi. S of North Pennfield School, Pennfield Twp. Ownership: Margaret Miller. Represented (engineering): Charles J. Thompson. Grand Rapids-Kalamazoo-Battle Creek ADI. BPCT-850607KN. Grant Date: June 9, 1988. Starting Date: Unreported.

Calumet (Ch. 5)—WHTA. Grantee: Hometown Television Inc. Technical Facilities: Channel No. 5 (76-82 MHz). Authorized power: 100-kw visual, 10-kw aural. Antenna: 423-ft. above av. terrain, 121-ft. above ground, 1280-ft. above sea level. Latitude 47° 08' 33" Longitude 88° 34' 37". Transmitter: 0.5-mi. SW of intersection with Pontiac Rd., Franklin Twp. Ownership: Lyle Robert Evans, Chmn., 20%; Debra L. McCarthy, Pres., 20%; Jerald D. Newman, V.P., 20%; Frank G. Manders, Secy., 20%; James D. Newman, Treas., 20%. Represented (engineering): Lyle Robert Evans. Marquette ADI. BPCT-831018KG. Grant Date: December 28, 1984. Starting Date: Unreported.

Iron Mountain (Ch. 8)—WIMI-TV. Grantee: John R. Powley, 1536 Logan Ave., Altoona, PA 16602. Phone: 814-944-8571. Technical Facilities: Channel No. 8 (180-186 MHz). Authorized power: 2-kw visual. Antenna: 510-ft. above av. terrain, 64-ft. above ground, 1634-ft. above sea level. Latitude 45° 49' 15" Longitude 88° 02' 38". Transmitter: Millie Hill, Iron Mountain. Ownership: John R. Powley. Green Bay-Appleton ADI. BPCT-810121KG. Grant Date: July 15, 1982. Starting Date: Unreported.

Jackson (Ch. 18)—WHTV. Grantee: Jackson TV Co., No. 104, 23642 Calabasas Rd., Calabasas, CA 91302-1592. Technical Facilities: Channel No. 18 (494-500 MHz). Authorized power: 8.91-kw max. visual. Antenna: 240-ft. above av. terrain, 270-ft. above ground, 1205-ft. above sea level. Latitude 42° 14' 50" Longitude 84° 24' 23". Transmitter: 120 W. Michigan Ave., Jackson. Ownership: Lawrence Rogow, Gen. Partner, 95%; Donald S. Wilson, Gen. Partner, 5%. Rogow has interest in LPTV stations; multiple cable systems operator. Represented (legal): Arter & Hadden. Personnel: Lawrence Rogow, General Manager; Donald Wilson, Chief Engineer. Lansing ADI. BPCT-870526KL. Grant Date: November 16, 1987. Starting Date: Unreported.

Marquette (Ch. 19)—WJMY. Grantee: Upper Peninsula Telecasting Corp., 180 Gwynn St., Green Bay, WI 54301. Phone: 414-435-6429. Technical Facilities: Channel No. 19 (500-506 MHz). Authorized power: 1000-kw max. visual, 100-kw max. aural. Antenna: 1041-ft. above av. terrain, 1028-ft. above ground, 2488-ft. above sea level. Latitude 46° 21' 56" Longitude 87° 49' 34". Transmitter: Ross Lake Rd., 2.9-mi. S of intersection of Hwy. 581. Ownership: James L. Tomlin, Pres. Represented (legal): McFadden, Evans & Sill. Marquette ADI. BPCT-870331LY. Grant Date: December 6, 1988. Starting Date: Unreported.

Minnesota

Duluth (Ch. 21)—KRBR. Grantee: Robin C. Brandt, 1012 3rd St., Juniata, Altoona, PA 16601. Phone: 814-944-6391. Technical Facilities: Channel No. 21 (512-518 MHz). Authorized power: 960-kw max. visual, 96-kw max. aural. Antenna: 590-ft. above av. terrain, 350-ft. above ground, 1610-ft. above sea level. Latitude 46° 47' 41" Longitude 92° 07' 05". Transmitter: 1603 N. First Ave. W, Duluth. Ownership: Robin C. Brandt. Represented (engineering): John R. Powley. Duluth, MN-Superior ADI. BPCT-860430KF. Grant Date: March 9, 1987. Starting Date: Unreported.

Minneapolis (Ch. 45)—KVBM-TV. Grantee: KVBM Television Inc., Box 75100, St. Paul, MN 55175. Phone: 612-723-7625. Technical Facilities: Channel No. 45 (656-662 MHz). Authorized power: 5000-kw max. visual. Antenna: 627-ft. above av. terrain, 630-ft. above ground, 1499-ft. above sea level. Latitude 44° 59' 02" Longitude 93° 12' 13". Transmitter: E of Hennepin/Ramsey County line & S of Lauderdale, W of railroad tracks & W of 280. Ownership: Daniel Peters, Pres., 1%; Sheldon A. Johnson, 99%. Represented (legal): Fisher, Wayland, Cooper & Leader. Represented (engineering): W. Jeffrey Reynolds. Personnel: Daniel Peters, General Manager; Lisa Kroehler, Creative Services. Minneapolis-St. Paul ADI. BPCT-840725KH. Grant Date: October 20, 1986. Starting Date: Unreported.

Mississippi

Jackson (Ch. 51)—WPJJ-TV. Grantee: JAM Communications Inc., 6049 Woodlea Rd., Jackson, MS 39206. Phone: 601-982-4926. Technical Facilities: Channel No. 51 (692-698 MHz). Authorized power: 5000-kw max. visual, 500-kw max. aural. Antenna: 1443-ft. above av. terrain, 1360-ft. above ground, 1740-ft. above sea level. Latitude 32° 17' 09" Longitude 90° 16' 55". Transmitter: 1-mi. SW of intersection of Hwys. 20 & 18, Jackson. Ownership: Hilda C. Jones, Pres., 33.3%; John A. Peoples, V.P., 33.3%; Marvin L. James, Secy.-Treas., 33.3%. Represented (legal): Seymour M. Chase. Jackson, MS ADI. BPCT-870121KF. Grant Date: December 26, 1989. Starting Date: Unreported.

McComb (Ch. 28)—WQHM. Grantee: McComb TV Ltd., Mississippi Ltd. Partnership, Box 489, McComb, MS 39648. Phone: 601-684-1942. Technical Facilities: Channel No. 28 (554-560 MHz). Authorized power: 5000-kw max. visual, 500-kw max. aural. Antenna: 550-ft. above av. terrain, 492-ft. above ground, 922-ft. above sea level. Latitude 31° 16' 45" Longitude 90° 26' 53". Transmitter: Robb St. Extension, Summit. Ownership: Susan T. Dowdy, Gen. Partner, 33%; Louis Alford, Gen. Partner, 14%; Phillip D. Brady, Gen. Partner, 14%; Albert Mack Smith, Gen. Partner, 14%; J. Wyatt Emmerich, Gen. Partner, 1%; John O. Emmerich Jr., Ltd Partner, 21.6%; Charles Dunagin, Ltd. Partner, 2.4%. Alford, Brady & Smith have interest in licensees of WMDC-AM-FM Hazlehurst, MS. The Emmerichs & Dunagin have interest in Commonwealth Venture Systems, licensee of W36AC McComb, MS; applicant for LPTV & interest in newspaper publishing companies. Represented (legal): Gardner, Carton & Douglas. Represented (engineering): Peter V. Gureckis & Associates. Jackson, MS ADI. BPCT-850213KH. Grant Date: May 1, 1986. Starting Date: Unreported.

#**Natchez (Ch. 48)**—WNTZ. Licensee: MSLA Bcstg. Inc., 625 Beltline Hwy., Natchez, MS 39120. Technical Facilities: Channel No. 48 (674-680 MHz). Authorized power: 1170-kw max. visual, 120-kw max. aural. Antenna: 1043-ft. above av. terrain, 848-ft. above ground, 1008-ft. above sea level. Latitude 31° 30' 33" Longitude 91° 24' 19". Transmitter: 625 Beltline Hwy., Natchez. Satellite Earth Stations: Comtech, 5-meter C-band; Comtech, 3.8-meter C-band; Pinzone receivers. Ownership: Associated Bcstrs. Inc., court appointed receiver. Associated Bcstrs. Inc. ownership: Thomas R. Galloway Sr., 90%; Michael Mitchell, 10%. Represented (engineering): Peter V. Gureckis & Associates. Jackson, MS ADI. BPCT-821008KM. Grant Date: July 15, 1985. Starting Date: November 16, 1985; left air 1988.

Montana

Billings (Ch. 6)—KPQD. Grantee: Big Horn Communications Inc., Box 23309, Billings, MT 59104. Phone: 406-652-4743. Technical Facilities: Channel No. 6 (82-88 MHz). Authorized power: 100-kw visual, 10-kw aural. Antenna: 479-ft. above av. terrain, 342-ft. above ground, 3930-ft. above sea level. Latitude 45° 46' 04" Longitude 108° 27' 27". Transmitter: 2.5-mi. SE of Billings Post Office on Coburn Rd. Ownership: Big Horn Communications Inc. (Group Owner). Represented (engineering): J. R. Middleton. Billings-Hardin ADI. BPCT-860110KG. Grant Date: January 9, 1989. Starting Date: Unreported.

Billings (Ch. 20)—KVME. Grantee: Echonet Corp., Box 255, Evergreen, CO 80439. Technical Facilities: Channel No. 20 (506-512 MHz). Authorized power: 15-kw max. visual. Antenna: 426-ft. above av. terrain, 200-ft. above ground, 3868-ft. above sea level. Latitude 45° 46' 00" Longitude 108° 27' 27". Transmitter: Sacrifice Cliff, Coburn Rd. Ownership: Charles Ergen, Pres., 40%; David M. Drucker, V.P., 20%; Candy M. Ergen, Secy.-Treas., 40%. Echonet has interest in KUBD(TV), Denver, CO; KDMD (TV), Anchorage, AK; applicants for new FMs in Odessa, TX & Jackson, WY. Represented (legal): Cole, Raywid & Braverman. Represented (engineering): Richard L. Vega & Associates. Billings-Hardin ADI. BPCT-870217KH. Grant Date: January 7, 1988. Starting Date: Unreported.

Helena (Ch. 10)—Grantee: KFBB Corp., 212 E. Liberty St., Wooster, OH 44691. Phone: 507-433-8836. Technical Facilities: Channel No. 10 (192-198 MHz). Authorized power: 5-kw max. visual. Antenna: 731-ft. above av. terrain, 70-ft. above ground, 5023-ft. above sea level. Latitude 46° 46' 12" Longitude 112° 01' 22". Transmitter: 11-mi. N of city, North Hill area, E of I-15, Helena. Ownership: MDM Bcstg. Inc. MDMBI Ownership: Wooster Republic Printing Co. (Group Owner). Represented (engineering): Mullaney Engineering Inc. BPCT-891221KG. Grant Date: July 12, 1991. Starting Date: Unreported.

Nebraska

Grand Island (Ch. 17)—KTVG. Grantee: Family Bcstg. Co. Inc., 1404 5th Ave. SE, Altoona, IA 50009. Phones: 515-967-6228; 402-476-6000. Fax: 402-476-6115. Technical Facilities: Channel No. 17 (488-494 MHz). Authorized power: 217.33-kw max. visual. Antenna: 282-ft. above av. terrain, 262-ft. above ground, 200-ft. above sea level. Latitude 40° 51' 01" Longitude 98° 24' 40". Transmitter: 2-mi. W & 2.3-mi. S of junction of Hwys. 30 & 281. Ownership: Jerry D. Montgomery, Pres., 48%; Donna Montgomery, Secy., 48%; Betty J. Harris, V.P., 1%; Peggy Jo Kinden, 1%; Karla Schmidt, 1%; Opal Montgomery, 1%. FBCI is permittee of new FM in Carlsbad, NM; has interest in permittee of KTVC(TV) Cedar Rapids, IA; applicant for new FM in Brooklyn, IA. Represented (engineering): Gary M. McGlothlen. Personnel: Jerry D. Montgomery, General Manager; Steve Kafka, Station Manager; Ron Leppig, General Sales Manager; Donna Montgomery, Business Manager. Lincoln-Hastings-Kearney ADI. BPCT-840601KF. Grant Date: February 27, 1986. Starting Date: Unreported.

Omaha (Ch. 15)—KPQC. Grantee: Pappas Telecasting of the Midlands, 500 S. Chinowth Rd., Visalia, CA 93277. Phone: 209-733-7800. Technical Facilities: Channel No. 15 (476-482 MHz). Authorized power: 5000-kw max. visual, 500-kw max. aural. Antenna: 1077-ft. above av. terrain, 1032-ft. above ground, 2252-ft. above sea level. Latitude 41° 08' 41.50" Longitude 96° 16' 12.00". Transmitter: 1.2-mi. WNW of Gretna. Ownership: Pappas Telecasting Companies. See TV Station Ownership. Represented (legal): Brian, Cave, McPheeters & McRoberts. Personnel: Howard Shrier, General Manager; Jim McKernan, Station & General Sales Manager; Roger Moody, Local Sales Manager; Steve Rabb, National Sales Manager; Dale Scherbring, Chief Engineer; Heather Hruby, News Director; Brad Gonzalez, Program Director; Donna Ridgley, Promotion Director; Jill Butler, Marketing Director. Omaha ADI. BPCT-791026KN. Grant Date: November 17, 1988. Starting Date: Unreported.

Omaha (Ch. 54)—KOFF. Grantee: Omaha Telecasters Inc., Box 4798, Baltimore, MD 21211. Phone: 301-462-4500. Technical Facilities: Channel No. 54 (710-716 MHz). Authorized power: 5000-kw max. visual, 500-kw max. aural. Antenna: 1407-ft. above av. terrain,

1368-ft. above ground, 2523-ft. above sea level. Latitude 41° 18' 22" Longitude 96° 02' 28". Transmitter: 72nd St. & Grand Ave., Omaha. Ownership: Otis McNeill, Pres., 33.3%; Sharon Christopher Wylie, V.P.-Treas., 33.3%; Raymond Lau, Secy., 33.3%. Represented (legal): Fisher, Wayland, Cooper & Leader. Represented (engineering): Carl T. Jones Corp. BPCT-850108KQ. Grant Date: February 29, 1988. Starting Date: Unreported.

Nevada

Reno (Ch. 11)—Grantee: Nevada Television Corp., 3500 Lakeside Court, Reno, NV 89509. Technical Facilities: Channel No. 11 (198-204 MHz). Authorized power: 177-kw visual, 17.7-kw aural. Antenna: 2809-ft. above av. terrain, 208-ft. above ground, 8408-ft. above sea level. Latitude 39° 35' 25" Longitude 119° 55' 40". Transmitter: Peavine Peak, 8.5-mi. NW of Reno. Ownership: Luther Mack, Pres., 40%; Ann Bersi, V.P., 30%; Jane Manning, Secy.-Treas., 30%. Represented (legal): Dow, Lohnes & Albertson. Represented (engineering): Cohen, Dippell & Everist, P.C. Reno ADI. BPCT-850509KU. Grant Date: August 24, 1990. Starting Date: Unreported.

New Hampshire

#Concord (Ch. 21)—WNHT. Licensee: Rogue Television Corp. Too, 126 Brookline Ave., Boston, MA 02215. Studio: 21 Media Park, Concord, NH 03301. Phone: 617-536-5390. Fax:. Technical Facilities: Channel No. 21 (512-518 MHz). Authorized power: 1845-kw max. & 1334-kw horizontal visual, 185-kw max. & 133.7-kw horizontal aural. Antenna: 1133-ft. above av. terrain, 299-ft. above ground, 1712-ft. above sea level. Latitude 43° 11' 14.00" Longitude 71° 19' 11.50". Transmitter: Fort Mountain, 2.68-mi. S of Hwy. 4, 2.72-mi. W of Pleasant Lake, near Gossville. Satellite Earth Stations: Scientific-Atlanta, 5-meter C-band; Vertex, 4.6-meter Ku-band; Paraclipse, 3-meter C-band; M/A-Com, Scientific-Atlanta, Wagner receivers. Ownership: Stephen M. Mindich, Pres.-Treas.; Michael C. Mooney, Secy. Mindich is licensee of WFNX(FM) Lynn, MA. Represented (legal): Sutherland, Asbill & Brennan. Boston ADI. BPCT-800721KF. Grant Date: April 15, 1981. Starting Date: April 16, 1984.

New Jersey

#Atlantic City (Ch. 53)—WWAC-TV. Licensee: Channel 53 Corp., RD 2, Box 385, Redding Furnace Farm, Elverson, PA 19520. Phone: 215-473-9060. Technical Facilities: Channel No. 53 (704-710 MHz). Authorized power: 12.2-kw max. visual, 1.2-kw max. aural. Antenna: 280-ft. above av. terrain, 280-ft. above ground, 290-ft. above sea level. Latitude 39° 22' 51.20" Longitude 74° 27' 3.70". Transmitter: Absecon Blvd., approx. 0.2-mi. NW of WIIN, Atlantic City. Ownership: William S. Gross, Pres., 46%; Leon Gross, V.P.-Secy.-Treas., 54%. Note: Sale pends. Represented (legal): Schwartz, Woods & Miller. Represented (engineering): Robert Terres. Philadelphia ADI. BPCT-860203KI. Grant Date: March 28, 1986.

Atlantic City (Ch. 62)—WACI. Grantee: Garden State Communications, Suite 503, 400 W. Hortter St., Philadelphia, PA 19119. Phone: 215-848-9471. Technical Facilities: Channel No. 62 (758-764 MHz). Authorized power: 5000-kw max. visual, 500-kw max. aural. Antenna: 466-ft. above av. terrain, 475-ft. above ground, 482-ft. above sea level. Latitude 39° 22' 20.80" Longitude 74° 25' 47". Transmitter: 655 Abescon Blvd., Atlantic City. Ownership: Gloria Penn Easton, Gen. Partner, 51%; Dr. Robert J. Rutland, Ltd. Partner, 10%; Dr. Helen O. Dickens, Ltd. Partner, 10%; Lowell Mann, Ltd. Partner, 10%; Harry Rivken, Ltd. Partner, 10%. Represented (legal): David E. Honig. Represented (engineering): Lechman & Johnson Inc. Philadelphia ADI. BPCT-860410KM. Grant Date: September 9, 1987. Starting Date: Unreported.

Burlington (Ch. 48)—WGTW. Grantee: Brunson Broadcasting of New Jersey Inc., Box 67584, Baltimore, MD 21215. Phone: 301-764-0876. Studio: 642 N. Broad St., Philadelphia, PA 19103. Technical Facilities: Channel No. 48 (674-680 MHz). Authorized power: 2340-kw max. visual, 234-kw max. aural. Antenna: 1100-ft. above av. terrain, 1079-ft. above ground, 1332-ft. above sea level. Latitude 40° 02' 35.50" Longitude 75° 14' 32.50". Transmitter: Umbria St. near Domino Lane, Roxborough. Ownership: Dorothy E. Brunson, Pres.; Clyde Porter, V.P.; Marshall H. Strickland, V.P.; Naomi Porter, Secy.-Treas. Brunson Communications Inc.: BCI owns licensees of WEBB(AM) Baltimore, MD & WIGO(AM) Atlanta, GA. Represented (sales): Blair Television. Represented (engineering): Warren Only Associates. Personnel: Dorothy Brunson, General Manager; Roger Dufault, Chief Engineer. Philadelphia ADI. BPCT-840104KL. Grant Date: February 20, 1987. Starting Date: Late 1991.

Newton (Ch. 63)—WMBC-TV. Grantee: Mountain Bcstg. Corp., Suite 35, 170 Kinnelon Rd., Kinnelon, NJ 07405. Phone: 201-492-2810. Fax: 201-492-9419. Technical Facilities: Channel No. 63 (764-770 MHz). Authorized power: 5000-kw max. visual, 500-kw max. aural. Antenna: 1125-ft. above av. terrain, 644-ft. above ground, 2024-ft. above sea level. Latitude 41° 00' 27" Longitude 74° 33' 01". Transmitter: Block 336, Lots 10 & 11, Jefferson Twp. Requests modification of CP for change to 1510-kw max. visual, 732-ft. above av. terrain, 253-ft. above ground, 1591-ft. above sea level, lat. 41° 00' 36", long. 74° 35' 39", transmitter to Weldon Rd., 2.8-mi. SE of Sparta. Ownership: Rev. Sun Young Joo, 85.7%; Sun Hoo Joo, 7.1%; Chang Il Kim, 7.1%. Represented (legal): Fleischman & Walsh, P.C. Represented (engineering): Moffet, Larson & Johnson Inc. BPCT-850828LA. Grant Date: April 18, 1990. Starting Date: August 1992.

†West Milford (Ch. 66 ETV)—WFME-TV. Grantee: Family Stations Inc., 290 Hegenberger Rd., Oakland, CA 94621. Phone: 415-568-6200. Technical Facilities: Channel No. 66 (782-788 MHz). Authorized power: 5000-kw max. visual. Antenna: 2000-ft. above av. terrain, 1481-ft. above ground, 2585-ft. above sea level. Latitude 41° 05' 19" Longitude 74° 14' 08". Transmitter: 1.5-mi. SSE of Ringwood. Requests modification of CP for change to 24-kw max. visual, 711-ft. above av. terrain, 134-ft. above ground, 1294-ft. above sea level, lat. 41° 07' 14", long. 74° 12' 03", transmitter to Bald Mountain, near Mahwah. Ownership: Family Stations Inc. Principals: Harold Camping, Pres.; Scott L. Smith, V.P.-Asst. Secy.; Richard Van Dyk, Secy.-Treas. Represented (legal): Fletcher, Heald & Hildreth. Represented (engineering): Robert A. Jones Consulting Engineers. BPET-860212KJ. Grant Date: March 30, 1988. Starting Date: September 1, 1991.

New Mexico

Albuquerque (Ch. 50)—KBQE. Grantee: Mary Moran, 4012 88th Place, Lubbock, TX 79413. Phone: 806-794-5263. Technical Facilities: Channel No. 50 (686-692 MHz). Authorized power: 1439-kw max. visual. Antenna: 4153-ft. above av. terrain, 120-ft. above ground, 10,750-ft. above sea level. Latitude 35° 12' 45" Longitude 106° 26' 56". Transmitter: Sandia Crest electronic site, lots 6 & 7. Ownership: Mary Moran. Moran is secy.-treas.-dir. of Ramar Communications Inc., licensee of KJTV(TV) Lubbock, TX, and has LPTV & TV translator interests. Represented (legal): Burke & Burke. Albuquerque ADI. BPCT-881223KF. Grant Date: June 14, 1991. Starting Date: Unreported.

Gallup (Ch. 3)—KOAV. Grantee: Pulitzer Bcstg. Co., Box 25982, Albuquerque, NM 87125. Phone: 505-884-7777. Technical Facilities: Channel No. 3 (60-66 MHz). Authorized power: 24-kw visual. Antenna: 102-ft. above av. terrain, 135-ft. above ground, 6864-ft. above sea level. Latitude 35° 32' 29" Longitude 108° 44' 31". Transmitter: McKinley County, 1-mi. N of Gallup. Ownership: Pulitzer Broadcasting Co. (Group Owner). Albuquerque ADI. BPCT-891010KG. Grant Date: February 23, 1990. Starting Date: Unreported.

New York

Albany-Schenectady (Ch. 45)—WMHX. Grantee: WMHT Educational Telecommunications, 17 Fern Ave., Schenectady, NY 12306. Phone: 518-356-1700. Fax: 518-356-0173. Technical Facilities: Channel No. 45 (656-662 MHz). Authorized power: 2950-kw max. visual, 295-kw max. aural. Antenna: 1110-ft. above av. terrain, 151-ft. above ground, 1951-ft. above sea level. Latitude 42° 37' 37" Longitude 74° 00' 40". Transmitter: 0.2-mi. W of Pinnacle Rd., approx. 1-mi. S of intersection with Beaver Dam Rd. Satellite Earth Stations: Andrew, 10-meter C-band; Comtech, 3.8-meter C-band; Agile, Scientific-Atlanta, Omni, Standard Communications receivers; SNG Mobile Dish. Multichannel stereo: Yes. Ownership: WMHT Educational Telecommunications. Represented (legal): Schwartz, Woods & Miller.

Amsterdam (Ch. 55)—WOCD. Licensee: Amsterdam Bcstg. Inc., 165 Freemans Bridge Rd., Scotia, NY 12302. Studio: 165 Freemans Bridge Rd., Schenectady, NY 12302. Phone: 619-942-9650. Technical Facilities: Channel No. 55 (716-722 MHz). Authorized power: 5000-kw max. visual, 500-kw max. aural. Antenna: 731-ft. above av. terrain, 720-ft. above ground, 1472-ft. above sea level. Latitude 42° 59' 05" Longitude 74° 10' 49". Transmitter: 0.1-mi. N of Montgomery County line, 0.4-mi. of Hwy. 30, Perth. Ownership: Amsterdam Bcstg. Inc. Represented (legal): Mullin, Rhyne, Emmons & Topel, P.C. Represented (engineering): Communications Technology. Albany-Schenectady-Troy ADI. BMPCT-851031KE. Grant Date: May 13, 1986. Began operation: December 14, 1987; left air Nov. 24, 1989. Resumed operation Sept. 29, 1990; left air March 1991.

Batavia (Ch. 51)—WYDM. Grantee: Pulsar Video Inc., 9384 Shepard Rd., Batavia, NY 14020. Phone: 716-343-2835. Technical Facilities: Channel No. 51 (692-698 MHz). Authorized power: 5000-kw max. visual, 500-kw max. aural. Antenna: 1000-ft. above av. terrain, 1100-ft. above ground, 2080-ft. above sea level. Latitude 42° 50' 46" Longitude 78° 01' 36". Transmitter: Near intersection of Silver Lake & Old Lake Rds., approx. 0.2-mi. S of Sprague Corner. Ownership: William R. Fortunato. Represented (legal): Southland, Powell & Taylor. Represented (engineering): Lechman & Johnson. Buffalo ADI. BPCT-851017KI. Grant Date: November 17, 1988. Starting Date: Unreported.

Corning (Ch. 48)—WYDC. Grantee: Rural New York Bcstg., Box 25, RD 2, Addison, NY 14801. Phone: 518-449-4811. Technical Facilities: Channel No. 48 (674-680 MHz). Authorized power: 207-kw max. visual. Antenna: 410-ft. above av. terrain, 92-ft. above ground, 1850-ft. above sea level. Latitude 42° 02' 29" Longitude 77° 15' 18". Transmitter: Hamilton Rd., 3.8-mi. E from Borden. Requests modification of CP for change to 136-kw max. visual, 423-ft. above av. terrain, 105-ft. above ground, 1864-ft. above sea level. Ownership: David W. Rinehart. Sale pends to Dr. Robert Walker. Represented (legal): Gammon & Grange. Represented (engineering): Sellmeyer & Kramer Inc. Elmira ADI. BPCT-870610KM. Grant Date: March 31,1988. Starting Date: Unreported.

Ithaca (Ch. 52)—WACA. Grantee: Ithaca TV Assoc., Box 95, Syracuse, NY 13250. Technical Facilities: Channel No. 52 (698-704 MHz). Authorized power: 74.6-kw max. visual, 8.13-kw max. aural. Antenna: 833-ft. above av. terrain, 289-ft. above ground, 2070-ft. above sea level. Latitude 42° 27' 54" Longitude 76° 22' 23". Transmitter: Mount Pleasant Rd., Dryden, Tompkins County. Ownership: Craig L. Fox, Gen. Partner, 38%; Peter Rydell, Gen. Partner, 37%; Kenneth Horowitz, Gen. Partner, 25%. For other interests see Craig Fox in TV Station Ownership. Represented (legal): Fisher, Wayland, Cooper & Leader. Syracuse ADI. BMPCT-881003KW. Grant Date: November 19, 1990. Starting Date: January 31, 1991.

North Carolina

Greenville (Ch. 14)—WYDO. Grantee: Karl Holbrook Stoll, Box 2044, Greenville, NC 27836-0044. Phone: 919-223-3867. Technical Facilities: Channel No. 14 (470-476 MHz). Authorized power: 5000-kw max. visual. Antenna: 1499-ft. above av. terrain, 1493-ft. above

ground, 1535-ft. above sea level. Latitude 35° 26' 54" Longitude 77° 22' 11". Transmitter: 0.11-mi. W of State Rd. 1724, 6.2-mi. from Ayden at 120°. Requests modification of CP for change to 1200-kw max. visual, 633-ft. above av. terrain, 640-ft. above ground, 666-ft. above sea level, lat. 35° 22' 18", long. 77° 24' 04", transmitter to 0.12-mi. N of Rte. 118, 1.4-mi. E of Grifton, Pitt County. Ownership: Karl Holbrook Stoll. Represented (legal): Wilkinson, Barker, Knauer & Quinn. Represented (engineering): du Treil, Lundin & Rackley. Greenville-New Bern-Washington ADI. BPCT-871112KF. Grant Date: November 11, 1988. Starting Date: Unreported.

Kannapolis (Ch. 64)—WKAY. Grantee: Community Action Communications Inc., Box 8186, Kannapolis, NC 28081. Technical Facilities: Channel No. 64 (770-776 MHz). Authorized power: 2570-kw max. visual. Antenna: 1352-ft. above av. terrain, 1358-ft. above ground, 2008-ft. above sea level. Latitude 35° 15' 05" Longitude 80° 41' 15". Transmitter: Reedy Creek & State Rte. 2826. Ownership: Truth Temple Inc. Principals: Joel Fowler Jr., Pres.; Floyd Fly Jr., V.P.; Sharon Powell, Secy.; Dick Shoff, Treas. Charlotte ADI. BPCT-800516KQ. Grant Date: April 18, 1988. Starting Date: Unreported.

Morganton (Ch. 23)—WWQR. Grantee: GNOL Bcstg. Inc., 2205 Garden Isle Ave., Irving, TX 75060. Phone: 214-986-9443. Technical Facilities: Channel No. 23 (524-530 MHz). Authorized power: 1500-kw max. visual, 150-kw max. aural. Antenna: 1109-ft. above av. terrain, 431-ft. above ground, 2173-ft. above sea level. Latitude 35° 39' 27" Longitude 81° 24' 24". Transmitter: Atop Baker Mountain, 6.5-mi. SW of Hickory. Ownership: Thomas E. S. Long Jr. Charlotte ADI. BPCT-861030KG. Grant Date: February 28, 1989. Starting Date: Unreported.

Raleigh (Ch. 50)—Grantee: Grant Cotton, 2337 Guess Rd., Durham, NC 27704. Phone: 919-471-4461. Technical Facilities: Channel No. 50 (686-692 MHz). Authorized power: 5000-kw max. visual, 500-kw max. aural. Antenna: 1088-ft. above av. terrain, 967-ft. above ground, 1437-ft. above sea level. Latitude 35° 42' 52" Longitude 78° 49' 01". Transmitter: Hwy. 1010, approx. 2-mi. SE of Apex. Ownership: Grant Cotton, 51%; Kathryn A. Banks, 24.5%; Michael G. Cotton, 24.5%. Represented (legal): Reddy, Begley & Martin. Represented (engineering): Cohen, Dippell & Everist, P.C. Raleigh-Durham ADI. BPCT-841004KF. Grant Date: June 7, 1989. Starting Date: Unreported.

Wilson (Ch. 30)—WWRD. Grantee: Channel 30 Telecasters Ltd. Partnership, Box 586, Durham, NC 27702. Technical Facilities: Channel No. 30 (566-572 MHz). Authorized power: 1830-kw max. visual. Antenna: 1768-ft. above av. terrain, 1739-ft. above ground, 1982-ft. above sea level. Latitude 35° 49' 53" Longitude 78° 08' 50". Transmitter: Hwy. 1130, 0.5-mi. W of intersection with Hwy. 1106, near Middlesex. Ownership: Wilson Telecasters Inc., Gen. Partner, 10%; Katherine R. Everett & Robinson O. Everett, (Group Owner), Ltd. Partners, 90%; Wilson Telecasters Inc. WTI ownership: Benjamin T. Perry III, Gen. Partner, 20%; American Telecasters Inc., Gen. Partner, 1%; American Telecasters Inc., Ltd. Partner, 79%. Represented (engineering): Robert L. Littler II. Raleigh-Durham ADI. BPCT-840119KG. Grant Date: January 16, 1985. Starting Date: Unreported.

Ohio

#Mansfield (Ch. 68)—WCOM. Licensee: Com III TV Inc., 1201 Olentangy River Rd., Columbus, OH 43212. Studio: 77 N. Mulberry St., Mansfield, OH 44902. Phone: 614-294-4445. Technical Facilities: Channel No. 68 (794-800 MHz). Authorized power: 2500-kw max. visual, 250-kw max. aural. Antenna: 1721-ft. above av. terrain, 1576-ft. above ground, 2916-ft. above sea level. Latitude 40° 33' 21" Longitude 82° 26' 41". Transmitter: 1.16-mi. SSE of intersection of Rte. 95 & Divilbliss Rd., 1.95-mi. SW of Butler. Ownership: Com III TV Inc. Represented (legal): Pepper & Corazzini. Represented (engineering): Cohen, Dippell & Everist, P.C. Cleveland ADI. BPCT-830506L3. Grant Date: May 8, 1984. Starting Date: February 29, 1988. Left air, date unannounced.

#Portsmouth (Ch. 30)—WUXA. Licensee: Television Properties Inc., Box 90307, Knoxville, TN 37990. Studio: 923 1/2 Findlay St., Portsmouth, OH 45662. Phone: 615-694-4079. Technical Facilities: Channel No. 30 (566-572 MHz). Authorized power: 1353-kw max. visual, 135-kw max. aural. Antenna: 778-ft. above av. terrain, 851-ft. above ground, 1947-ft. above sea level. Latitude 38° 45' 42" Longitude 83° 03' 41". Transmitter: Navoo Pond Creek Rd., West Portsmouth. Ownership: Kenneth W. Russell, Pres., 100%; Pearl G. Russell, Secy. Represented (engineering): Consolidated Communications Inc. Charleston-Huntington ADI. BPCT-821108KG. Grant Date: August 10, 1984. Began operation: May 8, 1988, left air 1989.

Oklahoma

Enid (Ch. 20)—Grantee: G & D Communications Inc. Technical Facilities: Channel No. 20 (506-512 MHz). Authorized power: 141-kw max. visual, 14.1-kw max. aural. Antenna: 445-ft. above av. terrain, 333-ft. above ground, 1673-ft. above sea level. Latitude 36° 28' 35" Longitude 97° 53' 52". Transmitter: 1-mi. N & 1.5-mi. W of intersection of Rtes. 81 & 45. Ownership: Jordan H. Goldman, Pres., 47.5%; Ronald I. Dozoretz, V.P., 47.5%; Nancy Cherry, Treas.-Asst. Secy., 5%. GDCI is permittee of Ch. 9 Flagstaff, AZ. Represented (legal): McFadden, Evans & Sill. Represented (engineering): Richard L. Biby. Oklahoma City ADI. BPCT-870112KE. Grant Date: October 5, 1987. Starting Date: Unreported.

Lawton (Ch. 45)—KTDA. Grantee: Barton W. Ratliff, Box 1547, Duncan, OK 73534. Phone: 405-255-7419. Technical Facilities: Channel No. 45 (656-662 MHz). Authorized power: 5000-kw max. visual. Antenna: 430-ft. above av. terrain, 298-ft. above ground, 1548-ft. above sea level. Latitude 34° 36' 07" Longitude 98° 16' 25". Transmitter: 5.3-mi. E of Lawton, approx. 0.5-mi. W of Hwy. 65. Ownership: Barton W. Ratliff. Wichita Falls, TX-Lawton, OK ADI. BPCT-870421KH. Grant Date: July 7, 1988. Starting Date: Unreported.

Oklahoma City (Ch. 62)—KMNZ. Grantee: Faith That Pleases God Church Corp., 1108 Commerce St., Harlingen, TX 78550. Phone: 512-428-4848. Technical Facilities: Channel No. 62 (758-764 MHz). Authorized power: 5000-kw max. visual, 500-kw max. aural. Antenna: 1019-ft. above av. terrain, 1022-ft. above ground, 2172-ft. above sea level. Latitude 35° 33' 05" Longitude 97° 29' 34". Transmitter: Between Britton & Wilshire, Oklahoma City. Requests modification of CP for change to 500-kw max. visual, 50-kw max. aural, 500-ft. above av. terrain, 522-ft. above ground, 1678-ft. above sea level, lat. 35° 33' 59", long. 97° 28' 28", transmitter to 2233 E. Britton, Oklahoma City. Multichannel TV Sound: Planned. Ownership: Carlos Ortiz, Aracelis Ortiz, John Jacobson & Minerva Jacobson, Dirs. FPGCC has interest in KLTJ(TV), Galveston, TX & LPTV stations. C. Ortiz has interest in licensee of WUJA(TV) Caguas, PR. Personnel: Carlos Ortiz, General Manager & Chief Engineer. Oklahoma City ADI. BPCT-850215K2. Grant Date: January 23, 1986. Starting Date: December 1, 1991.

Okmulgee (Ch. 44)—KGLB-TV. Grantee: KGLB Television Inc., 2011 Park View Dr., Okmulgee, OK 74447. Phone: 918-756-1800. Technical Facilities: Channel No. 44 (650-656 MHz). Authorized power: 2796.8-kw max. visual, 559.4-kw max. aural. Antenna: 1251-ft. above av. terrain, 1223-ft. above ground, 1951-ft. above sea level. Latitude 35° 44' 57" Longitude 95° 50' 05". Transmitter: 9-mi. NE of Okmulgee. Requests modification of CP for change to 11.3-kw max. visual, 392-ft. above ground, lat. 35° 36' 31", long. 95° 58' 19", transmitter to existing tower, Okmulgee. Ownership: James Robert Brewer, Pres., 50%; Robert L Hollis, V.P., 50%; LaRue G. Brewer, Secy.; Gloria Hollis, Treas. Represented (legal): Eugene T. Smith. Represented (engineering): Tabcon Inc. Tulsa ADI. BPCT-860509KF. Grant Date: January 30, 1987. Starting Date: Unreported.

Oregon

Eugene (Ch. 34)—KEVU. Grantee: Telecasters of Eugene Inc., 2624 College Ave., Modesto, CA 95350. Phone: 209-521-5702. Technical Facilities: Channel No. 34 (590-596 MHz). Authorized power: 3070-kw max. visual. Antenna: 850-ft. above av. terrain, 141-ft. above ground, 1499-ft. above sea level. Latitude 44° 00' 04" Longitude 123° 06' 22". Transmitter: Antenna Farm, 0.5-mi. SE of Blanton Rd. Ownership: Paul Palaquelos, Pres., 50%; Consuelo Palaquelos, Secy., 50%. Represented (legal): Miller & Fields, P.C. Represented (engineering): Cecil Lynch. Eugene ADI. BPCT-860711KE. Grant Date: June 4, 1987. Starting Date: Unreported.

Portland (Ch. 40)—KCVF. Grantee: Cascade Video of Oregon Ltd., Suite 605, 703 Broadway, Vancouver, WA 98660. Phone: 206-693-2886. Fax: 503-285-3736. Technical Facilities: Channel No. 40 (626-632 MHz). Authorized power: 2100-kw max. visual. Antenna: 1739-ft. above av. terrain, 1110-ft. above ground, 2024-ft. above sea level. Latitude 45° 31' 17" Longitude 122° 45' 04". Transmitter: 160 N.W. Miller Rd., Portland. Ownership: Cascade Video Inc., Gen. Partner, 20%; Cascade Video Inc., Ltd. Partner, 45%; Ralph D. Schlesinger, Ltd. Partner, 5%; H. A. Anderson, Ltd. Partner, 5%; Clifford B. Alterman, Ltd. Partner, 2.5%; W. S. Aman, Ltd. Partner, 2.5%; 15% reserved for management. CVI ownership: Thomas P. Moyer, Chmn.-Pres., 100%; Clifford B. Alterman, Secy. Represented (legal): Verner, Liipfert, Bernhard, McPherson & Hand. Represented (engineering): McClanathan & Associates. Personnel: Thomas P. Moyer, General Manager. Portland, OR ADI. BPCT-811019KG. Grant Date: October 14, 1986. Starting Date: Unreported.

Pennsylvania

#Johnstown (Ch. 19)—WPTJ. Licensee: Richard J. Bedford, Box 713, 137 W. Main St., Somerset, PA 15501-0713. Studio: 108 Allen Bill Dr., Johnstown, PA 15904. Phone: 814-445-2291. Fax: 814-269-4697. Technical Facilities: Channel No. 19 (500-506 MHz). Authorized power: 1661.5-kw max. & 1350.5-kw horizontal visual, 166.15-kw max. & 135.05-kw horizontal aural. Antenna: 1190-ft. above av. terrain, 296-ft. above ground, 3196-ft. above sea level. Latitude 40° 10' 53" Longitude 79° 09' 04". Transmitter: Pea Vine Hill, 0.35-mi. S of Hwy. 30, 6-mi. SE of Ligonier. Satellite Earth Stations: Comtech, 5-meter C-band; AFC, 2.7-meter Ku-band; Microwave Assoc., Harris, M/A-Com receivers. Ownership: Richard J. Bedford, Trustee for WFAT Inc. Johnstown-Altoona ADI. Began operation: October 15, 1953; suspended operation May 30, 1990.

Scranton (Ch. 64)—WSWB-TV. Grantee: Ehrhardt Bcstg., Box 764, Clarks Summit, PA 18411. Phones: 717-342-8363; 717-969-9792. Technical Facilities: Channel No. 64 (770-776 MHz). Authorized power: 5000-kw visual, 500-kw aural. Antenna: 977-ft. above av. terrain, 226-ft. above ground, 2326-ft. above sea level. Latitude 41° 11' 59" Longitude 75° 49' 03". Transmitter: Wyoming Mountain, Bear Creek Twp., 4.6-mi. SE of Wilkes-Barre. Requests modification of CP for change to 8-kw max. visual, 1227-ft. above av. terrain, 394-ft. above ground, 2398-ft. above sea level, lat. 41° 26' 09", long. 75° 43' 33", transmitter to top of Bald Mountain, 3.8-mi. ESE of Scranton Ownership: Ted H. Ehrhardt Jr. Represented (legal): Schwartz, Woods & Miller. Personnel: Ted H. Ehrhardt, General Manager. Wilkes Barre-Scranton ADI. BPCT-870616KH. Grant Date: May 5, 1988. Starting Date: Unreported.

Williamsport (Ch. 53)—WILF. Grantee: Williamsport TV Assoc., 51 Academy Place, Canandaigua, NY 14424. Phones: 716-394-2795; 315-536-0850. Fax: 315-536-3299. Technical Facilities: Channel No. 53 (704-710 MHz). Authorized power: 12.2-kw max. visual. Antenna: 728-ft. above av. terrain, 105-ft. above ground, 1726-ft. above sea level. Latitude 41° 11' 57" Longitude 77° 07' 38". Transmitter: Bald Eagle Mountain, Bastress/Susquehanna Twp. line, Lycoming County. Ownership: Russ Kimble, Gen. Partner. Kimble has interest in licensee of WQNY-FM Ithaca, NY; applicant for new FM Honolulu, HI; LPTV stations. Represented (legal): James L. Oyster. Wilkes Barre-Scranton ADI. BPCT-870327KL. Grant Date: January 27, 1988. Starting Date: Unreported.

Rhode Island

Block Island (Ch. 69)—WOST-TV. Grantee: Offshore Bcstg. Corp., 201 Power St., Providence, RI 02906. Studio: National Hotel, Block Island, RI 02807. Phone: 401-455-0162. Technical Facilities: Channel No. 69 (800-806 MHz). Authorized power: 17.7-kw max. visual. Antenna: 125-ft. above av. terrain, 125-ft. above ground, 128-ft. above sea level. Latitude 41° 10' 30" Longitude 71° 34' 10". Transmitter: Block Island, 1.18-mi. E of Beacon Hill. Ownership: Raymond Yorke, 95%; Lisa Gomes, 5%. Represented (legal): Cohn & Marks. Represented (engineering): William P. Turney. Providence, RI-New Bedford, MA ADI. BPCT-840629KP. Grant Date: May 22, 1985. Starting Date: Late 1991.

South Carolina

Charleston (Ch. 36)—WCTP. Grantee: Caro Bcstg. Ltd., 308-A S. Elm St., Greensboro, NC 27401. Phone: 919-378-0533. Technical Facilities: Channel No. 36 (602-608 MHz). Authorized power: 147-kw max. visual. Antenna: 764-ft. above av. terrain, 761-ft. above ground, 768-ft. above sea level. Latitude 32° 47' 15" Longitude 79° 51' 00". Transmitter: Hwy. 703, SE of Mount Pleasant. Ownership: Lee D. Andrews, Gen. Partner, 40%; Elise Davis-McFarland, Gen. Partner, 20%; David H. Wagner, Ltd. Partner, 40%. Andrew & Wagner have interest in applications for Ch. 54, Avalon, CA. Wagner has interest in application for Ch. 68, Arlington, TX. Represented (legal): Reddy, Begley & Martin. Represented (engineering): Lawrence Behr & Associates Inc. Charleston, SC ADI. BPCT-850215KJ. Grant Date: August 21, 1986. Starting Date: January 31, 1991.

Florence (Ch. 21)—WFIL. Grantee: Coastal Television Inc., Box 3806, Florence, SC 29502. Phone: 803-669-2900. Technical Facilities: Channel No. 21 (512-518 MHz). Authorized power: 5000-kw max. visual, 500-kw max. aural. Antenna: 1989-ft. above av. terrain, 1966-ft. above ground, 2036-ft. above sea level. Latitude 33° 55' 14" Longitude 79° 32' 08". Transmitter: Approx. 5-mi. S of Pamplico on Rte. 51. Ownership: Edward L. Young, Pres. Represented (engineering): W. Lee Simmons & Associates Inc. Florence, SC ADI. BPCT-870331LI. Grant Date: October 18, 1988. Starting Date: Unreported.

Myrtle Beach (Ch. 32)—WCRD. Grantee: Coastal Carolina Bcstg. Co., 2503 Bayside Ave., Conway, SC 29526. Phone: 803-248-4560. Technical Facilities: Channel No. 32 (578-584 MHz). Authorized power: 2495-kw max. visual, 250-kw max. aural. Antenna: 507-ft. above av. terrain, 503-ft. above ground, 519-ft. above sea level. Latitude 33° 31' 33" Longitude 79° 07' 16". Transmitter: 4.75-mi. N, 250° E of Murrells Inlet. Ownership: O'Neal Smalls, Pres., 40%; Dianna Robinson, V.P.-Secy., 30%; Leslie Leggette, V.P.-Treas., 30%; Aubry Sarvis, V.P. Represented (legal): Wilkes, Artis, Hedrick & Lane. Represented (engineering): Oscar Reed Jr. Florence, SC ADI. BPCT-850827KH. Grant Date: October 21, 1986. Starting Date: Unreported.

Sumter (Ch. 63)—WQHB. Grantee: McLaughlin Bcstg. Inc., 950 N. Main St., Sumter, SC 29150. Technical Facilities: Channel No. 63 (764-770 MHz). Authorized power: 5000-kw max. visual, 750-kw max. aural. Antenna: 1781-ft. above av. terrain, 1722-ft. above ground, 2007-ft. above sea level. Latitude 34° 08' 53" Longitude 80° 28' 13". Transmitter: 0.9-mi. E of Pisgah. Ownership: C. Fred McLaughlin. Represented (legal): Tierney & Swift. Represented (engineering): William Culpepper & Associates Inc. Columbia, SC ADI. BPCT-870317KN. Grant Date: September 14, 1988. Starting Date: Unreported.

Tennessee

Hendersonville (Ch. 50)—WPGD. Grantee: Sonlight Bcstg. Systems Inc., 120 Zeigler Circle East, Mobile, AL 36608. Phone: 205-633-2100. Fax: 205-633-2174. Technical Facilities: Channel No. 50 (686-692 MHz). Authorized power: 4508-kw max. visual, 500-kw max. aural. Antenna: 783-ft. above av. terrain, 473-ft. above ground, 1475-ft. above sea level. Latitude 36° 28' 04" Longitude 86° 28' 51". Transmitter: W side of Rte. 109, 0.6-mi. SW of junction of Wallace Rd. & Seaboard RR. Ownership: Sonlight Bcstg. Systems Inc. (Group Owner). Represented (legal): Fisher, Wayland, Cooper & Leader. Represented (engineering): Smith & Powstenko. Nashville ADI. BPCT-860422KZ. Grant Date: December 4, 1986. Starting Date: December 1, 1991.

Jellico (Ch. 54)—WPMC. Grantee: Pine Mountain Christian Bcstg. Inc., Box 847, Huddleston Cemetery Rd., Jellico, TN 37762. Phone: 606-376-2778; 615-784-7854. Technical Facilities: Channel No. 54 (710-716 MHz). Authorized power: 28.7-kw max. visual, 3.9-kw max. aural. Antenna: 1007-ft. above av. terrain, 105-ft. above ground, 2475-ft. above sea level. Latitude 36° 30' 26" Longitude 84° 02' 36". Transmitter: Rich Mountain, 1.8-mi. ENE of Habersham. Ownership: Pine Mountain Christian Bcstg. Inc. Principals: Wayne Marler, Pres.; Joan Marler, V.P.; Lois Marler, Secy.-Treas. Represented (legal): Baraff, Koerner, Olender & Hochberg, P.C. Represented (engineering): Smith & Powstenko. Knoxville ADI. BPCT-860327KV. Grant Date: July 29, 1988. Starting Date: Unreported.

Memphis (Ch. 50)—WXJP. Grantee: Flinn Bcstg. Corp., Suite 222, 188 S. Bellevue Blvd., Memphis, TN 38104. Technical Facilities: Channel No. 50 (686-692 MHz). Authorized power: 5000-kw max. visual, 500-kw max. aural. Antenna: 800-ft. above av. terrain, 768-ft. above ground, 1097-ft. above sea level. Latitude 35° 09' 17" Longitude 89° 49' 20". Transmitter: 7192 Raleigh-LaGrange Rd., Memphis. Ownership: George S. Flinn Jr., Pres. & Treas., 100%; Jan M. Walker, Secy. Represented (legal): Gardner, Carton & Douglas. Represented (engineering): Jules Cohen & Associates, P.C. Memphis ADI. BPCT-850108KF. Grant Date: November 16, 1987. Starting Date: Unreported.

Nashville (Ch. 58)—WNAB. Grantee: WNAB-Channel 58 Nashville Network Inc., 1525 McGavock St., Nashville, TN 37203. Phone: 615-374-3170. Technical Facilities: Channel No. 58 (734-740 MHz). Authorized power: 5000-kw max. visual, 500-kw max. aural. Antenna: 1250-ft. above av. terrain, 1263-ft. above ground, 1936-ft. above sea level. Latitude 35° 49' 03" Longitude 86° 31' 24". Transmitter: 0.8-mi. at 307°T from intersection of Salem Rd. & Kingwood Lane, W of Murfreesboro. Ownership: Ruth Payne Carman. Nashville ADI. BPCT-840202KW. Grant Date: November 13, 1986. Starting Date: September 1, 1991.

Texas

Austin (Ch. 54)—KCFP. Grantee: Balcones Bcstg. Ltd., 2709 Barton Point Dr., Austin, TX 78733. Phone: 512-263-9536. Technical Facilities: Channel No. 54 (710-716 MHz). Authorized power: 4345-kw max. visual, 1000-kw max. aural. Antenna: 877-ft. above av. terrain, 815-ft. above ground, 1595-ft. above sea level. Latitude 30° 19' 20" Longitude 97° 48' 03". Transmitter: 2724 F Trail of Madrones Dr. Ownership: Balcones Bcstg. Co., Gen. Partner, 20%; Billy B. Goldberg, Ltd. Partner, 34%; Channel 54 Ltd., Ltd. Partner, 45%. BBC ownership: Ronnel Hector Oliveira, Chmn.-Pres., 40%; Edna Isabella Ramon, V.P.-Secy.-Treas., 40%; Edila Paz Goldberg, 20%. C54L ownership: Beri L. Handcox, Gen. Partner, 4%; Ruby L. Handcox, Gen. Partner, 3%; Noemi Correa, Gen. Partner, 3%; H. C. Carter, Ltd. Partner, 30%; The BSJ Partnership, Ltd. Partner, 10%; Tobin Armstrong, Ltd. Partner, 10%; 5 other ltd. partners, each with 5%. BSJ ownership: Bruce E. Barshop, 33.33%; Jamie L. Barshop, 33.33%; Steven L. Barshop, 33.33%. For B. Goldberg's other interests, see SouthWest MultiMedia Corp. in Ownership of Commercial TV Stations. Sale pends to 54 Broadcasting Inc. Represented (legal): Jones, Waldo, Holbrook & McDonough. Represented (engineering): Andrus & Associates. Austin, TX ADI. BPCT-840711KJ. Grant Date: April 15, 1988. Starting Date: Unreported.

Bryan (Ch. 28)—KYLE. Grantee: Silent Minority Group Inc., Box 3008, Bryan, TX 77805. Phone: 409-846-0165. Fax: 409-846-1933. Technical Facilities: Channel No. 28 (554-560 MHz). Authorized power: 5000-kw max. visual. Antenna: 1713-ft. above av. terrain, 1961-ft. above ground, 2266-ft. above sea level. Latitude 30° 33' 58" Longitude 95° 59' 24". Transmitter: 3-mi. SW of junction of Rtes. 30 & 90 at Roans Prairie, TX. Ownership: Rodger B. Watkins, Pres., 50.2%; Sherylan Carroll, Secy., 24.9%; Mary M. Hatcher, Treas., 24.9%. R. Watkins owns licensees of WTAW-FM College Station & KNOW(AM) Austin, TX. M. Hatcher is applicant for new FMs in Abilene & Madisonville, TX. Represented (engineering): Lawrence Behr & Associates Inc. Waco-Temple ADI. BPCT-870529KL. Grant Date: January 24, 1989. Starting Date: 1992.

Decatur (Ch. 29)—KMPX. Grantee: Decatur Telecasting Inc., 342 Mulberry Village Lane, Fort Mill, SC 29715. Technical Facilities: Channel No. 29 (560-566 MHz). Authorized power: 5000-kw max. visual, 1000-kw max. aural. Antenna: 910-ft. above av. terrain, 727-ft. above ground, 1687-ft. above sea level. Latitude 33° 05' 48" Longitude 97° 26' 55". Transmitter: Hwy. 407 W, Rhome. Requests modification of CP for change to 4070-kw max. visual, 502-ft. above av. terrain, 502-ft. above ground, 1020-ft. above sea level, lat. 32° 55' 24", long. 96° 57' 52", transmitter to Belt Line Rd., Dallas Ownership: Karen L. Hicks. Represented (engineering): Charles J. Thompson. Dallas-Fort Worth ADI. BPCT-850107KG. Grant Date: January 13, 1986. Starting Date: Unreported.

Greenville (Ch. 47)—KTAQ. Grantee: A.B.W. Communications Inc., 1150 Harbor Blvd., Port Charlotte, FL 33952. Technical Facilities: Channel No. 47 (668-674 MHz). Authorized power: 240-kw max. visual, 41.5-kw max. aural. Antenna: 585-ft. above av. terrain, 500-ft. above ground, 1085-ft. above sea level. Latitude 33° 09' 32" Longitude 96° 08' 31". Transmitter: 1.6-mi. NW, 325° from Greenville, Hunt County. Ownership: Daniel P. Kolenda Sr., Pres., 50%; Catherine B. Kolenda, 50%. Personnel: Bill R. Wright, General Manager; Jay Garrett, Station Manager; Dan P. Kolenda, General Sales Manager; D. W. Strahan, Chief Engineer; Dan Lloyd, News Director; Bess H. Terry, Business Manager. Dallas-Fort Worth ADI. BPCT-860218KR. Grant Date: February 25, 1988. Starting Date: Unreported.

Houston (Ch. 61)—KZJL. Grantee: Urban Bcstg. Systems, Suite 10J, 520 S. Burnside Ave., Los Angeles, CA 90036. Technical Facilities: Channel No. 61 (752-758 MHz). Authorized power: 2776-kw max. visual. Antenna: 1700-ft. above av. terrain, 1677-ft. above ground, 1755-ft. above sea level. Latitude 29° 34' 06" Longitude 95° 29' 57". Transmitter: 0.8-mi. S of Rte. 2234, Missouri City. Requests modification of CP for change to 2740-kw max. visual, 1811-ft. above av. terrain, 1795-ft. above ground, 1867-ft. above sea level, lat. 29° 33' 40", long. 95° 30' 04", transmitter to 0.5-mi. NW of Senior Rd. near Mustang Bayou. Ownership: Charles E. Walker. Represented (legal): Fletcher, Heald & Hildreth. Represented (engineering): Robert E. Bullock (La Canada, CA). Houston ADI. BPCT-820510KR. Grant Date: November 4, 1989. Starting Date: Unreported.

Katy (Ch. 51)—KNWS-TV. Grantee: Johnson Bcstg. Inc., No. 14, 15600 Barkers Landing, Houston, TX 77079. Phone: 713-589-1500. Technical Facilities: Channel No. 51 (692-698 MHz). Authorized power: 2560-kw max. visual. Antenna: 965-ft. above av. terrain, 948-ft. above ground, 1024-ft. above sea level. Latitude 29° 35' 20" Longitude 95° 33' 26". Transmitter: to 5th St., E of Rd. 1092, Fort Bend County. Ownership: Douglas Johnson. Represented (sales): TV Rep Inc. Represented (legal): Smithwick & Belendiuk. Represented (engineering): E. Harold Munn Jr. & Associates Inc. Houston ADI. BPCT-840711Ki. Grant Date: December 22, 1988. Starting Date: Unreported.

Lake Dallas (Ch. 55)—KLDT. Grantee: KLDT-TV 55 Inc., Box 55, Hurst, TX 76053. Technical Facilities: Channel No. 55 (716-722 MHz). Authorized power: 3303-kw max. visual. Antenna: 466-ft. above av. terrain, 472-ft. above ground, 994-ft. above sea level. Latitude 33° 00' 19" Longitude 96° 59' 00". Transmitter: Round Grove Rd., State Rte. 30401, approximately 0.6-mi. W of Hwy. 35 E. Ownership: Opal Thornton. Represented (legal): Holland & Knight. Represented (engineering): Pete E. M. Warren III. Dallas-Fort Worth ADI. BPCT-840413KE. Grant Date: October 28, 1986. Starting Date: Unreported.

Longview (Ch. 54)—KTHP. Grantee: Channel 54 Bcstg. Inc. Technical Facilities: Channel No. 54 (710-716 MHz). Authorized power: 5000-kw max. visual, 500-kw max. aural. Antenna: 1616-ft. above av. terrain, 1574-ft. above ground, 2004-ft. above sea level. Latitude 32° 26' 33" Longitude 95° 04' 18". Transmitter: NW side of intersection of Hwy. 20 & the Howell Club Lake Rd., Longview. Ownership: T. Kent Atkins. Represented (engineering): Atkins, Thompson & Quaide. Tyler-Longview ADI. BPCT-850815KJ. Grant Date: March 18, 1987. Starting Date: Unreported.

McAllen (Ch. 48)—KMZS. Grantee: Mundo Vision Bcstg., 510 S. Broadway, McAllen, TX 78501. Technical Facilities: Channel No. 48 (674-680 MHz). Authorized power: 5010-kw max. visual, 500-kw max. aural. Antenna: 525-ft. above av. terrain, 521-ft. above ground, 600-ft. above sea level. Latitude 26° 05' 20" Longitude 98° 03' 44". Transmitter: 6.5-mi. SW of Weslaco, 0.9-mi. N of Rio Grande. Ownership: Zev Heller, Pres., 28%; Carlos Ansaldi, V.P., 28%; Gloria Stromberg, Secy., 17%; Jenik M. Stromberg, Treas., 17%; Carlos Ortiz, 10%. Ortiz has interest in WVJA (TV), Caguas, PR; permitee of KMNZ (TV), Oklahoma City, OK & KLTJ (ETV), Galveston, TX. Represented (legal): Adams, McCullough & Beard. Represented (engineering): Peter V. Gureckis & Associates. McAllen-Brownsville ADI. BPCT-820315KI. Grant Date: September 7, 1983. Starting Date: Unreported.

Sonora (Ch. 11)—KBIT. Grantee: Tower Bcstg. Corp., Box 49757, Los Angeles, CA 90049. Phone: 213-476-9555. Technical Facilities: Channel No. 11 (198-204 MHz). Authorized power: 316-kw visual, 31.6-kw aural. Antenna: 426-ft. above av. terrain, 541-ft. above ground, 2659-ft. above sea level. Latitude 30° 33' 08" Longitude 100° 39' 24". Transmitter: Hwy. 277, 0.6-mi. SW of Sonora. Ownership: Helen Oman, Pres., 100%; Susan Oman Gross, Secy. Represented (legal): Friedman, Leeds, Shorenstein & Armenakis. Represented (engineering): Moffet, Larson & Johnson Inc. San Angelo ADI. BPCT-860820KK. Grant Date: May 26, 1987. Starting Date: Unreported.

Utah

Provo (Ch. 16)—KZAR-TV. Grantee: Royal Television of Utah Inc., 265 Kern Ave., Morro Bay, CA 93442. Technical Facilities: Channel No. 16 (482-488 MHz). Authorized power: 3890-kw max. visual. Antenna: 2308-ft. above av. terrain, 70-ft. above ground, 9510-ft. above sea level. Latitude 39° 51' 14" Longitude 111° 42' 17". Transmitter: Mount Nebo, 20-mi. NNE of Nephi. Requests modification of CP for change to 5000-kw max. visual, 187-ft. above av. terrain, 899-ft. above ground, 6040-ft. above sea level, lat. 39° 48' 54", long. 111° 53' 39", transmitter to 2-mi. W of Mona, off Old Canyon Rd. Ownership: Jackson Dell Weaver, Pres., 51%; Morro Rock Resources Inc., 49%. MRRI ownership: Ross H. Boyd, Pres., 14.28%; Fred A. Strauss, V.P., 1.78%; John F. Quirk, Secy.-Treas., 1.78%; John C. Power, 7.14%; Wescap, 5.11%; 10 others each with less than 5%. Represented (legal): Tierney & Swift. Represented (engineering): Robert Gross. Salt Lake City ADI. BPCT-840618KE. Grant Date: April 24, 1985. Starting Date: Unreported.

St. George (Ch. 12)—KUSG. Grantee: KUTV Inc., 2185 South 3600 West, Salt Lake City, UT 84119. Phone: 801-973-3013. Technical Facilities: Channel No. 12 (204-210 MHz). Authorized power: 148-kw visual. Antenna: 1383-ft. above av. terrain, 131-ft. above ground, 5986-ft. above sea level. Latitude 36° 49' 17" Longitude 113° 31' 13". Transmitter: Seegmiller Mountain, approx. 20-mi. S of St. George. Requests modification of CP for change to 9.8-kw max. visual, 138-ft. above av. terrain, 23-ft. above ground, 3133-ft. above sea level, lat. 37° 03' 49", long. 113° 34' 20", transmitter to Webb Hill, approx. 2.8-mi. S of St. George. Ownership: Standard Corp., 80%; Communications Investment Corp., 20%. See KUTV Inc. in Ownership of Commercial TV Stations. Represented (legal): Haley, Bader & Potts. Represented (engineering): Hammett & Edison Inc. Personnel: Jeffrey B. Hatch, General Manager; Maria Moore, Station Manager & Program Director; John Bailey, General Sales Manager; Kent Crawford, Local Sales Manager; Patricia Kirk, National Sales Manager; Bill Bradford, Chief Engineer; Dianne Orr, News Director; Louise Barrett, Promotion Director; Kent Jasperson, Business Manager; Deborah Hamberlin, Marketing Director. Salt Lake City ADI. BPCT-870812KG. Grant Date: May 23, 1988. Starting Date: Unreported.

Virginia

Arlington (Ch. 14)—WTMW. Grantee: Urban Bcstg. Corp., Suite 1002, 1301 20th St. NW, Washington, DC 20036. Phone: 202-659-0709. Technical Facilities: Channel No. 14 (470-476 MHz). Authorized power: 2880-kw max. visual. Antenna: 568-ft. above av. terrain. Latitude 38° 56' 24" Longitude 77° 04' 54". Transmitter: 4001 Nebraska Ave. NW, Washington, DC. Ownership: Theodore M. White, Pres.,.55%; Page E. Silver, V.P.-Secy.; Silver King Bcstg. of Virginia Inc., 45%. SKBVI ownership: HSN Communications Inc. (Group Owner). Washington, DC ADI. BPCT-800118KN. Grant Date: September 9, 1990. Starting Date: Unreported.

Danville (Ch. 24)—WPAJ. Grantee: N. Thomas Eaton, 1911 19th Lane, Palm Beach Gardens, FL 33410. Phone: 305-485-6700. Technical Facilities: Channel No. 24 (530-536 MHz). Authorized power: 5000-kw max. visual. Antenna: 100-ft. above av. terrain, 159-ft. above ground, 547-ft. above sea level. Latitude 36° 33' 34" Longitude 79° 22' 02". Transmitter: Hwy. 736, 2.7-mi. SW of Danville. Ownership: N. Thomas Eaton. Roanoke-Lynchburg ADI. BPCT-8703318K. Grant Date: March 3, 1988. Starting Date: January 31, 1991.

Danville (Ch. 44)—WPCT-TV. Grantee: A. W. Bcstg., 2558 Maycrest St. NW, Roanoke, VA 24012. Phone: 703-366-5072. Technical Facilities: Channel No. 44 (650-656 MHz). Authorized power: 4130-kw max. visual. Antenna: 109-ft. above av. terrain, 159-ft. above ground, 547-ft. above sea level. Latitude 36° 44' 34" Longitude 79° 23' 09". Transmitter: 2250-ft. SSW of the intersection of Rtes. 29 & 825, Pittsylvania County. Ownership: Charles A. Wright. Represented (legal): Baraff, Koerner, Olender & Hochberg, P.C. Roanoke-Lynchburg ADI. BPCT-870317KP. Grant Date: September 4, 1988. Starting Date: Unreported.

Grundy (Ch. 68)—WLFG. Grantee: Living Faith Ministries, Box 151, Vansant, VA 24656. Phone: 703-935-7850. Technical Facilities: Channel No. 68 (794-800 MHz). Authorized power: 1140-kw max. visual. Antenna: 2504-ft. above av. terrain, 167-ft. above ground, 4348-ft. above sea level. Latitude 36° 49' 47" Longitude 82° 04' 45". Transmitter: Clinch Mountain. Ownership: Living Faith Ministries Inc. Principals: Rev. Buford Smith, Pres.; Fredia Lou Keene, Treas.; Ed Baker, James Harman, Jerry Wilson, Billy Ray Dotson, Billy J. Keene & Larry Looney, Dirs. LFMI is permittee of WLFG(TV), Grundy, VA & Ch. 40, Bluefield, WV. Represented (engineering): Robert L. Littler II. Bristol, VA-Kingsport-Johnson City, TN ADI. BPCT-850510KF. Grant Date: May 21, 1986. Starting Date: Unreported.

Roanoke (Ch. 60)—WZZW. Grantee: Southwest Virginia Television. Technical Facilities: Channel No. 60 (746-752 MHz). Authorized power: 2056-kw max. visual, 205-kw max. aural. Antenna: 1537-ft. above av. terrain, 178-ft. above ground, 2678-ft. above sea level. Latitude 37° 22' 26" Longitude 79° 46' 08". Transmitter: 2.3-mi. E of Blue Ridge on Porter Mountain. Ownership: Howard E. Hale, Pres., 25%; Ann Allen, 25%; Susan K. Cranwell, 25%; Carol Jean M. Cranwell, 25%. Represented (legal): Fisher, Wayland, Cooper & Leader. Represented (engineering): Howard E. Hale. Roanoke-Lynchburg ADI. BPCT-841005KY Grant Date: December 3, 1985. Starting Date: Unreported.

Virginia Beach (Ch. 43)—WVBT. Grantee: The 43 Corp. Inc., 3583 Veteran Ave., Los Angeles, CA 90034. Technical Facilities: Channel No. 43 (644-650 MHz). Authorized power: 2028-kw max. visual. Antenna: 377-ft. above av. terrain, 384-ft. above ground, 390-ft. above sea level. Latitude 36° 48' 38" Longitude 76° 16' 57". Transmitter: 95 Poindexter St., Chesapeake City. Ownership: Tidewater Capital Corp., 81.89%; Edward S. Garcia Jr., Trustee, 18.11%. TCC ownership: Adam Kimmell, Pres.-Secy., 100%. Represented (legal): Mullin, Rhyne, Emmons & Topel, P.C. Represented (engineering): Cohen, Dippell & Everist, P.C. Norfolk-Portsmouth-Newport News-Hampton ADI. BPCT-830223KV. Grant Date: May 14, 1985. Starting Date: Unreported.

Washington

Bellevue (Ch. 51)—KBEH. Grantee: Bellevue Bcstg. Co. Ltd., 980 W. Sunset Way, Issaquah, WA 98027. Phone: 206-236-4640. Fax: 206-392-2937. Technical Facilities: Channel No. 51 (692-698 MHz). Authorized power: 1022-kw max. visual. Antenna: 2424-ft. above av. terrain, 216-ft. above ground, 3165-ft. above sea level. Latitude 47° 30' 14" Longitude 121° 58' 29". Transmitter: 3.75-mi. SE of Issaquah on W. Tiger Mountain. Requests modification of CP for change to 5000-kw max. visual, 1080-ft. above av. terrain, 1086-ft. above ground, 1201-ft. above sea level, lat. 47° 36' 17", long. 122° 19' 46", transmitter to atop Columbia Seafirst Center Bldg., 701 5th Ave., Seattle. Ownership: Darlene C. McHenry, Gen. Partner, 95.5%; Wayne D. Tanaka, Ltd. Partner, 4.5%. Represented (legal): Tierney & Swift. Represented (engineering): Washington TeleCommunications Inc. Seattle-Tacoma ADI. BPCT-850215KR. Grant Date: January 5, 1987. Starting Date: Unreported.

Bellingham (Ch. 64)—KBCB. Grantee: Prism Bcstg. Corp., c/o Frank G. Washington, Suite 237, 601 University Ave., Sacramento, CA 95825. Technical Facilities: Channel No. 64 (770-776 MHz). Authorized power: 42.7-kw max. visual. Antenna: 2218-ft. above av. terrain, 90-ft. above ground, 2336-ft. above sea level. Latitude 48° 40' 48" Longitude 122° 50' 23". Transmitter: Mount Constitution, Orcas Island. Ownership: Lawrence Rogow, Pres., 31%; Garry Spire, V.P.-Secy., 31%; Frank Washington, 29%; Carheart Corp., 8.3%; Stanley A. Weiss, 8.3%; Luis Villalobos, 4.8%; Donald J. Bohana, 4.2%; Peter Dauterive, 4%; 15 others, none with more than 4%. Spire has interest in cable multiple system operator. Rogow & Spire have interest in LPTV. Rogow has interest in WHTV (CP), Jackson, MI. Seattle-Tacoma ADI. BPCT-821109KF. Grant Date: August 19, 1989. Starting Date: Unreported.

Everett (Ch. 16)—KONG-TV. Grantee: Susan Uecker, Receiver, Uecker & Finlay Assoc., Suite 602, 230 California St., San Francisco, CA 94111. Technical Facilities: Channel No. 16 (482-488 MHz). Authorized power: 5000-kw max. visual, 500-kw max. aural. Antenna: 1275-ft. above av. terrain, 300-ft. above ground, 1725-ft. above sea level. Latitude 47° 32' 34" Longitude 122° 06' 25". Transmitter: On Cougar Mountain, 4-mi. W of Issaquah. Requests modification of CP for change to 1079-ft. above av. terrain, 1086-ft. above ground, 1201-ft. above sea level, lat. 47° 36' 17", long. 122° 19' 46", transmitter to atop Columbia Seafirst Center Bldg., 701 5th Ave. Ownership: Susan Uecker, Receiver. Sale to Zeus Corp. of Washington Inc. pends. Represented (engineering): Cohen, Dippell & Everist, P.C. Seattle-Tacoma ADI. BPCT-800908KG. Grant Date: May 17, 1983. Starting Date: Unreported.

Pullman (Ch. 24)—KPNP. Grantee: P-N-P Bcstg. Inc., Box 2869, Othello, WA 99344. Phone: 206-486-3029. Technical Facilities: Channel No. 24 (530-536 MHz). Authorized power: 100-kw max. visual, 10-kw aural. Antenna: 971-ft. above av. terrain, 167-ft. above ground, 3747-ft. above sea level. Latitude 46° 40' 52" Longitude 116° 58' 19". Transmitter: Paradise Ridge, 3.8-mi. from Moscow, ID on bearing of 160°. Ownership: Duane J. Polich, Pres.-Secy. Polich has 30% interest in KLCK(AM), Goldendale, WA. P-N-P is permittee of KPNP(FM) Pullman & KZLN-FM Othello, WA. Spokane ADI. BPCT-880405KF. Grant Date: June 29, 1989. Starting Date: May 1, 1992.

Seattle (Ch. 45)—KHCV. Grantee: Allen E. Horn, 10642 S. Downey Ave., Downey, CA 90241. Phone: 213-869-0956. Technical Facilities: Channel No. 45 (656-662 MHz). Authorized power: 5000-kw max. visual, 500-kw max. aural. Antenna: 1289-ft. above av. terrain, 272-ft. above ground, 1697-ft. above sea level. Latitude 47° 32' 41" Longitude 122° 06' 28". Transmitter: 2.5-mi. SE of Eastgate at crest of Cougar Mountain. Ownership: Allen E.

Hom. Hom has interest in KTTY(TV) San Diego, CA. Represented (legal): Santarelli, Smith, Kraut & Carroccio. Represented (engineering): Lohnes & Culver. Seattle-Tacoma ADI. BPCT-840809KL. Grant Date: March 27, 1987. Starting Date: Unreported.

#Spokane (Ch. 22)—KSKN. Licensee: KSKN Inc., 408 Paseo Companeros, Chico, CA 95928. Phone: 919-894-0240. Technical Facilities: Channel No. 22 (518-524 MHz). Authorized power: 1396-kw max. visual, 139.6-kw max. aural. Antenna: 1959-ft. above av. terrain, 940-ft. above ground, 4549-ft. above sea level. Latitude 47° 35' 42" Longitude 117° 17' 53". Transmitter: 7-mi. SE of Spokane. Satellite Earth Station: Microdyne, 5-meter; Microdyne receivers. Ownership: Melvin J. Querio, Pres., 80%; Stephen Whitehead, V.P., 10%; William R. Romine, Secy.-Treas., 10%. Querio has interest in KCPM(TV) Chico, CA. Whitehead has interest in permittee of KCVF(TV) Portland, OR. Represented (engineering): Edward F. Lorentz & Associates. Spokane ADI. BPCT-910529KH. Grant Date: March 16, 1983. Began operation December 18, 1983; left air 1988.

West Virginia

Bluefield (Ch. 40)—WLFB. Grantee: Living Faith Ministries Inc., Box 44, Vansant, VA 24656. Phone: 703-935-7850. Technical Facilities: Channel No. 40 (626-632 MHz). Authorized power: 1000-kw max. visual, 200-kw max. aural. Antenna: 1992-ft. above av. terrain, 545-ft. above ground, 4829-ft. above sea level. Latitude 37° 10' 46" Longitude 81° 22' 41". Transmitter: East River Mountain, 1.8-mi. SE of Springville, Tazewell County, VA. Ownership: Living Faith Ministries Inc. Principals: Rev. Buford Smith, Pres.; Fredia Lou Keene, Treas.; Ed Baker, James Harman, Jerry Wilson, Billy Ray Dotson, Billy J. Keene & Larry Looney, Dirs. LFMI is permittee of WLFG(TV), Grundy, VA. Bluefield-Beckley-Oak Hill ADI. BPCT-860529KF. Grant Date: February 19, 1988. Starting Date: January 31, 1991.

Charleston (Ch. 29)—WKRP-TV. Grantee: WKRP-TV Inc., Box 2276, Martinsburg, WV 25323. Phone: 304-346-9577. Technical Facilities: Channel No. 29 (560-566 MHz). Authorized power: 5000-kw max. visual, 500-kw max. aural. Antenna: 1491-ft. above av. terrain, 1259-ft. above ground, 2499-ft. above sea level. Latitude 38° 23' 15" Longitude 81° 25' 24". Transmitter: Approx. 0.45-mi. NE of intersection of Coco Rd. & Rte. 114, Charleston. Requests modification of CP for change to 4505-kw max. visual, 1722-ft. above av. terrain, 1683-ft. above ground, 2493-ft. above sea level, lat. 38° 25' 08", long. 81° 55' 22", transmitter 2.7-mi. SE of intersection of Hwy. 64 & Rte. 24, Putnam County. Ownership: Linda Plemons, Pres.-Secy.-Treas. Represented (legal): Baker & Hostetler. Represented (engineering): A. D. Ring & Associates, P.C. Charleston-Huntington ADI. BPCT-870121KN. Grant Date: November 5, 1987. Starting Date: Unreported.

Martinsburg (Ch. 60)—WYVN. Grantee: Flying A Communications Inc., Box 2089, 1 Discovery Place, Martinsburg, WV 24501. Phone: 304-267-6060. Fax: 304-267-6180. Technical Facilities: Channel No. 60 (746-752 MHz). Authorized power: 3923-kw max. visual. Antenna: 1007-ft. above av. terrain, 223-ft. above ground, 1683-ft. above sea level. Latitude 39° 27' 27" Longitude 78° 03' 53". Transmitter: 2.4-mi. W of Nollville, Gerrardstown District, Berkeley County. Multichannel TV Sound: Stereo only. News Services: AP, CNN, Fox News. Ownership: Ralph Albertazzie. Represented (legal): Ginsburg, Feldman & Bress. Represented (engineering): Carl Lahm, P.C. Personnel: Gary Portmess, General Manager; Joe Brugh, Local Sales Manager; John Koch, Chief Engineer; Mark Krahm, News Director; Robin Mazzacane, Promotion & Marketing Director; Mary Lou Carlson, Business Manager. Washington, DC ADI. BPCT-870602KK. Grant Date: August 15, 1988. Starting Date: Oct. 8, 1991.

Wisconsin

Chippewa Falls (Ch. 48)—WEUX. Grantee: WEUX Television Inc., Box 1052, Green Bay, WI 54305-1052. Technical Facilities: Channel No. 48 (674-680 MHz). Authorized power: 640-kw max. visual, 64-kw max. aural. Antenna: 335-ft. above av. terrain, 155-ft. above ground, 1265-ft. above sea level. Latitude 44° 51' 03" Longitude 91° 25' 24". Transmitter: 950-ft. E of N. 50th St., 0.55-mi. S of Barnell Dr., Seymour. Ownership: Aries Telecommunications Corp. See Ownership of Commercial TV Stations. Represented (legal): Nixon, Hargrave, Devans & Doyle. La Crosse-Eau Claire ADI. BPCT-860820KI. Grant Oate: February 25, 1987. Starting Date: Unreported.

Fond du Lac (Ch. 68)—WMMF-TV. Grantee: Skycom Inc., Box 30, Lake Forest, WI 60045. Phone: 708-234-4534. Fax: 708-295-7780. Technical Facilities: Channel No. 68 (794-800 MHz). Authorized power: 5000-kw max. visual. Antenna: 1706-ft. above av. terrain, 1706-ft. above ground, 2516-ft. above sea level. Latitude 43° 21' 44" Longitude 88° 53' 45". Transmitter: N of Ghost Hill Rd., SE quarter of Sec. 1, R13E, Elba Twp., Dodge County. Ownership: John D. Stebbins, Pres.-Treas. Represented (legal): Pepper & Corazzini. Represented (engineering): Robert A. Jones. Personnel: Bruce Mayer, General Manager; Dexter Merry, Chief Engineer. Green Bay-Appleton ADI. BPCT-870610KN. Grant Date: April 22, 1988. Starting Date: Unreported.

Janesville (Ch. 57)—WJNW. Grantee: Tri-M Communications Ltd., 26546 W. Ingleside Shore, Ingleside, IL 60041. Phone: 312-525-6340. Technical Facilities: Channel No. 57 (728-734 MHz). Authorized power: 641-kw max. visual. Antenna: 403-ft. above av. terrain, 415-ft. above ground, 1301-ft. above sea level. Latitude 42° 43' 47" Longitude 89° 10' 10". Transmitter: 2-mi. W of Leyden on Roherty Rd. Requests modification of CP for change to 2518-kw max. visual, 1040-ft. above av. terrain, 1020-ft. above ground, 1952-ft. above sea level, lat. 42° 44' 36", long. 88° 46' 04", transmitter to N of Territorial Rd., 0.6-mi. E of Ritter Corner School. Ownership: Harry D. Monk, Edward Mazola & Jagan K. Mohan, Gen. Partners, 33.3% each. Madison ADI. BPCT-870317KE. Grant Date: May 2, 1988. Starting Date: Unreported.

Manitowoc (Ch. 16)—WTHX-TV. Grantee: Tony C. G. Hendey, Box 11747, Fort Wayne, IN 46860-1747. Phone: 219-485-0914. Technical Facilities: Channel No. 16 (482-488 MHz). Authorized power: 10.7-kw max. visual, 1.07-kw max. aural. Antenna: 423-ft. above av. terrain, 482-ft. above ground, 1086-ft. above sea level. Latitude 44° 07' 31" Longitude 87° 37' 41". Transmitter: 1915 Mirro Dr., Manitowoc. Ownership: Tony C. G. Hendey. Green Bay-Appleton ADI. BPCT-870331QM. Grant Date: February 12, 1988. Starting Date: Unreported.

Mayville (Ch. 52)—WWRS-TV. Grantee: Pacer TV Co., Box 591, Lomira, WI 53048. Phone: 414-269-4634. Technical Facilities: Channel No. 52 (698-704 MHz). Authorized power: 2500-kw max. visual, 250-kw max. aural. Antenna: 764-ft. above av. terrain, 561-ft. above ground, 1726-ft. above sea level. Latitude 43° 26' 11" Longitude 88° 31' 33". Transmitter: 0.2-mi. W of Madison Rd., 0.4-mi. S of State Hwy. 33. Ownership: Estate of Wayne R. Stenz. Milwaukee ADI. BPCT-860804KO. Grant Date: December 5, 1988. Starting Date: Unreported.

Sturgeon Bay (Ch. 42)—WRAH-TV. Grantee: Sonora S. Wray, Box 422, Ashley, IN 46705-0422. Phone: 219-665-6427. Technical Facilities: Channel No. 42 (638-644 MHz). Authorized power: 260-kw max. visual, 26-kw max. aural. Antenna: 630-ft. above av. terrain, 456-ft. above ground, 1185-ft. above sea level. Latitude 44° 54' 12" Longitude 87° 22' 14". Transmitter: Junction of Whitefish Bay Rd. & County Rd. Multichannel TV Sound: Planned. Ownership: Sonora S. Wray. S. Wray owns WSSW(FM), Mackinaw City, MI. Represented (engineering): Electro-Labs. Personnel: Sonora S. Wray, General Manager; Jerry Clark, Chief Engineer; Chase James, Program Director. Green Bay-Appleton ADI. BPCT-870323KL. Grant Date: November 16, 1987. Starting Date: Unreported.

Wyoming

Cheyenne (Ch. 27)—KLWY. Licensee: Mark Nalbone, Receiver, 2332 Breck Ave., Casper, WY 82601. Technical Facilities: Channel No. 27 (548-554 MHz). Authorized power: 4270-kw max. & 1170-kw horizontal visual, 427-kw max. & 117-kw horizontal aural. Antenna: 760-ft. above av. terrain, 631-ft. above ground, 7031-ft. above sea level. Latitude 41° 02' 05" Longitude 104° 53' 28". Transmitter: Off Hwy. 87, 0.6-mi. SE of Speer. Ownership: Mark Nalbone, Receiver. Sale to WyoMedia Corp. pends. Represented (legal): Cordon & Kelly. Represented (engineering): Jules Cohen & Associates, P.C. Cheyenne, WY-Scottsbluff, NE-Sterling, CO ADI. BPCT-800829KE. Grant Date: August 4, 1981. Starting Date: Unreported.

Sheridan (Ch. 7)—KRBQ. Grantee: K2 Radio, a California L.P., 4200 E. 2nd St., Casper, WY 82602. Technical Facilities: Channel No. 7 (174-180 MHz). Authorized power: 316-kw visual, 47-kw aural. Antenna: 956-ft. above av. terrain, 122-ft. above ground, 7792-ft. above sea level. Latitude 44° 37' 20" Longitude 107° 06' 55". Transmitter: Red Grade Hill, 7.3-mi. SW of Big Horn. Requests modification of CP for change to 1.78-kw visual, 955-ft. above av. terrain. Ownership: Harriscope Corporation. See Ownership of Commercial TV Stations. Represented (engineering): Hammett & Edison Inc. Rapid City ADI. BPCT-830506LW. Grant Date: May 7, 1987. Starting Date: Unreported.

Puerto Rico

Aguada (Ch. 50)—WQHA. Grantee: Channel 50 TV, Box 846, Aguada, PR 00602. Phone: 809-868-5096. Technical Facilities: Channel No. 50 (686-692 MHz). Authorized power: 2000-kw max. visual. Antenna: 1122-ft. above av. terrain, 400-ft. above ground, 1260-ft. above sea level. Latitude 18° 19' 56" Longitude 67° 11' 16". Transmitter: N 74°T E, Rte. 411 at Escualla Atalaya Arriba. Ownership: Aurios Matos. Represented (legal): Blair, Joyce & Silva. Represented (engineering): Serge Bergen. BPCT-871125KJ. Grant Date: June 7, 1989. Starting Date: Unreported.

Arecibo (Ch. 60)—WMEI. Grantee: Hector Negroni Cartagena, GPO 7017, Caguas, PR 00626. Phone: 809-743-0989. Technical Facilities: Channel No. 60 (746-752 MHz). Authorized power: 2250-kw max. visual. Antenna: 776-ft. above av. terrain, 789-ft. above ground, 1206-ft. above sea level. Latitude 18° 27' 21" Longitude 66° 52' 59". Transmitter: 1.3-mi. N of Puta Biava, 5-mi. W of Rte. 119 at Palomas. Ownership: Hector N. Cartagena. Represented (legal): Baker & Hostetler. Represented (engineering): A. D. Ring & Associates, P.C. BPCT-870212KK. Grant Date: November 2, 1988. Starting Date: Unreported.

Carolina (Ch. 52)—WDZE. Grantee: R. y F. Bcstg. Inc., Calle Ceiba No. 2, Valle Arriba Heights, Carolina, PR 00630. Studio: No. 21 B St., Sabana Abajo, Carolina, PR 00630. Correspondence: Coramica Annex, Carolina, PR 00630. Phone: 809-762-5500. Fax: 809-752-1825. Technical Facilities: Channel No. 52 (698-704 MHz). Authorized power: 663-kw max. visual, 66-kw max. aural. Antenna: 1919-ft. above av. terrain, 252-ft. above ground, 2663-ft. above sea level. Latitude 18° 16' 54" Longitude 65° 50' 50". Transmitter: 1.1-mi. NE of Hwy. 86, km 9.2. Satellite Earth Station: Scientific-Atlanta C-band. Multichannel TV Sound: Stereo only. Ownership: Enrique A. Sanchez & Blanca Vidal de Sanchez, 100% jointly. Represented (legal): Tierney & Swift. Personnel: Enrique A. Sanchez, General Manager; Enrique A. Sanchez Jr., Sales Manager; Jose Lara, Engineering Director; Blanche V. DeSanchez, Program Director; Sandra M. DeSanchez, Promotion Director; German Lanzo, Chief Engineer; Michelle S. Diaz, Marketing Director. BPCT-840119KH. Grant Date: August 9, 1985. Starting Date: Unreported.

Fajardo (Ch. 34)—WRUA. Grantee: Damarys De Jesus, 101-1 107th St., Villa Carolina, PR 00630. Phone: 809-769-7783. Technical Facilities: Channel No. 34 (590-596 MHz). Authorized power: 50-kw max. visual. Antenna: 2877-ft. above av. terrain, 118-ft. above ground, 3547-ft. above sea level. Latitude 18° 18' 45" Longitude 65° 47' 32". Transmitter: El Yunque

electronic site, Rio Grande. Ownership: Damarys De Jesus. BPCT-880209KH. Grant Date: January 24, 1989. Starting Date: Unreported.

Guayama (Ch. 46)—WIDP. Grantee: Ebenezer Bcstg. Group Inc., Box A-K, Cidra, PR 00639. Phone: 809-739-8232. Technical Facilities: Channel No. 46 (662-668 MHz). Authorized power: 1500-kw max. visual. Antenna: 2108-ft. above av. terrain, 270-ft. above ground, 2796-ft. above sea level. Latitude 18° 16' 48" Longitude 65° 51' 07". Transmitter: Cubuy electronic site, Municipio de Loiza. Ownership: Ebenezer Bcstg. Group Inc. EBGI Ownership: Enrique L Rios, 33.33%; Angel M. Tolentino, 33.33%, Carmen R. Guyman, 33.33% BPCT-870331QI. Grant Date: September 15, 1988. Starting Date: Unreported.

Humacao (Ch. 68)—WVSN. Grantee: Tito Atiles Natal, No. 45, Linda Vista, Camuy, PR 00627. Phone: 809-898-5110. Technical Facilities: Channel No. 68 (794-800 MHz). Authorized power: 89.1-kw max. visual. Antenna: 1949-ft. above av. terrain, 282-ft. above ground, 2694-ft. above sea level. Latitude 18° 16' 44" Longitude 65° 51' 12". Transmitter: 1.1-mi. NE of Rd. 186, Loiza. Ownership: Tito Atiles Natal. Represented (legal): Birch, Horton & Bittner. Represented (engineering): Olive E. Sisk (Fulton, MS). BPCT-820824KU. Grant Date: October 25, 1983. Starting Date: Unreported.

Ponce (Ch. 48)—WIEC. Grantee: Canal 48 Inc., 7425 SW 42nd St., Miami, FL 33175. Technical Facilities: Channel No. 48 (674-680 MHz). Authorized power: 100-kw visual, 10-kw aural. Antenna: 858-ft. above av. terrain, 126-ft. above ground, 2095-ft. above sea level. Latitude 18° 04' 46" Longitude 66° 44' 43". Transmitter: 2-mi. due N 315° E of Penuelas. Requests modification of CP for change to 64.3-kw max. visual, 6.43-kw max. aural, 811-ft. above av. terrain, 66-ft. above ground, 2035-ft. above sea level. Ownership: Joseph Murphy, Pres., 50%; Jema Vasquez, V.P.-Secy, 50%. Represented (legal): Baraff, Koerner, Olender & Hochberg, P.C. Represented (engineering): Hector Nicolau. BPCT-820922KF. Grant Date: March 29, 1983. Starting Date: Unreported.

†San Juan (Ch. 62 ETV)—WFEC. Grantee: Fundacion De Educacion Cristiana, Aptdo. 663, Bayamon, PR 00619. Phone: 809-797-3447. Technical Facilities: Channel No. 62 (758-764 MHz). Authorized power: 1000-kw max. visual. Antenna: 2876-ft. above av. terrain, 117-ft. above ground, 3595-ft. above sea level. Latitude 18° 18' 45" Longitude 65° 47' 32". Ownership: Fundacion De Educacion Cristiana. Fundacion De Educacion Cristiana Ownership: Victor Sotomayor-Clavel, Pres., Samuel Acevedo, Secy., Ramon Luis Acevedo, Treas., Benjamin Rodriguez-Cabera, Rafael Torres Ortega, Norma Hernandez, Daramid Ayala, Miguel Colon, Jorge Santos & Guillermina Aviles, 10% each. Represented (legal): Mitchell, Fielstra & Assoc., P.C. BPET-870403KE. Grant Date: October 26, 1987. Starting Date: Unreported.

Yauco (Ch. 42)—WIRS. Grantee: Maranatha Christian Network, Box 635, Bayamon, PR 00621. Phone: 809-797-3447. Technical Facilities: Channel No. 42 (638-644 MHz). Authorized power: 1500-kw max. visual. Antenna: 2797-ft. above av. terrain, 126-ft. above ground, 4424-ft. above sea level. Latitude 18° 10' 10" Longitude 66° 34' 36". Transmitter: Mount Juyuya electronic site. Ownership: Iris N. Torres, Pres., Eva del Toro, V.P. & Jesus Rodriguez, Treas., 33.33% each. Represented (legal): Mitchell, Fielstra & Assoc., P.C. Represented (engineering): Pete E. M. Warren III. BPCT-870812KF. Grant Date: October 2, 1988. Starting Date: Unreported.

YOU'VE ASKED FOR IT...YOU'VE WAITED FOR IT...AND NOW IT'S HERE...

The Cable Systems and Broadcast Television Directories of the authoritative Television & Cable Factbook are now computerized data bases!

At surprisingly low cost, you now can rapidly obtain a virtually unlimited amount of constantly updated video industry data. Through the **Market Research & Data Sales** division of Warren Publishing, Inc., you may order reports and other services that manipulate this data *exactly the way you need it.*

These data bases offer you electronic data from a vast bank of:

Cable Data

- Operating systems, franchises not yet operating & applications pending
- Multiple system operators
- Programming carriage, basic & tiers
- Basic, tier & security subscribers
- Installation & monthly subscriber fees
- Franchise expiration dates
- Makes of equipment
- Channel capacity, miles of plant & homes passed
- Addresses, telephone numbers, owners, managers & engineers

Broadcast Data

- Operating stations, construction permits awarded & applications pending, both commercial and non-commercial
- Current ownership & pending acquisitions
- Market rankings with TV household shares
- Channel numbers & network affiliations
- Satellite earth station usage
- Broadcast stereo capability
- Installed equipment
- Technical facilities data
- Addresses, telephone numbers & all major executives

And much, much more.

Take advantage of this unique opportunity to develop the valuable market research you need to:

- Market new products and services
- Pinpoint media acquisitions
- Monitor your competition
- Determine the impact of the 'Syndex' rules on your business
- Or conduct numerous other types of research & analysis.

How can you access the information?

Call us for reports from the Factbook data bases that select only those elements that are important to you, then have the reports sort the data into state, county or regional breakdowns, rank it by size, age or any other variable and screen out systems/stations that do not meet specified criteria.

Here are just a few examples of vital studies Warren Publishing, Inc. has recently provided to its clients:

- Cable system channel capacity studies
- Broadcast TV and cable system ownership studies
- Miniature data bases installed at clients' sites for maintaining important sales and marketing information
- Lists of cable systems carrying programming competitive with proposed new services
- Lists of cable systems using equipment competitive with new products being introduced
- Mailing labels for marketing campaigns targeted to broadcast stations and cable systems with specified characteristics

Warren Publishing, Inc. has been collecting broadcast TV data since 1945 and was the first organization to gather cable TV data. The Factbook data bases are unmatched by anything else in the field and are totally responsive to your individual requirements. They offer you unheard of speed and flexibility using the most complete source of television data available.

Best of all, reports from Warren Publishing, Inc. are available to you in a variety of formats sure to meet your needs. You may opt to receive data . . .

- On 9-track magnetic tape
- On 5¼" floppy diskettes ready to load onto your PC
- Via telecommunications
- In a printed format or
- On mailing labels.

For complete details on these or other research services, call Lynn Levine, Director of **Market Research & Data Sales**, collect at 202-872-9200.

WARREN PUBLISHING, INC.
2115 Ward Court, N.W.
Washington, D.C. 20037

Applications Pending for New Stations

Dagger (†) indicates non-commercial educational station. **Note:** This listing can be kept up-to-date and corrected with the *Television & Cable Update* published by Warren Publishing, Inc., reporting all current FCC grants, applications, changes, etc.

Arizona

Phoenix (Ch. 61)—Brooks Bcstg., 947 E. Longhorn Circle, Chandler, AZ 85249. Phone: 602-899-3594. 5000-kw max. visual. Antenna: 1676-ft. above av. terrain, 207-ft. above ground, 2877-ft. above sea level. Latitude 33° 20' 00" Longitude 112° 03' 46". Transmitter: South Mountain, 8-mi. S of Phoenix. Ownership: Gregory R. Brooks. Represented (legal): Jones, Waldo, Holbrook & McDonough. BPCT-880802KI. Initial Decision of Administrative Law Judge Edward J. Kuhlmann 8-27-90 pro- posed grant. Review Board 2-25-91 proposed grant.

Phoenix (Ch. 61)—Maricopa Community TV Project, 4236 McKinley, Phoenix, AZ 85008. Phone: 602-273-0156. 5000-kw max. visual. Antenna: 1681-ft. above av. terrain, 253-ft. above ground, 2883-ft. above sea level. Latitude 33° 20' 00" Longitude 112° 03' 46". Transmitter: 3.2-mi. at 0°T to S boundary of Phoenix in South Mountain Antenna Park. Onwership: Ellen Boyd, Pres., Nancy Hicks Marshall & George Perez, 33.3% each. BPCT-880802KF. Initial Decision of Administrative Law Judge Edward J. Kuhlmann 8-27-90 proposed denial. Review Board 2-25-91 proposed denial. FCC 8-1-91 denied.

Arkansas

Jonesboro (Ch. 48)—Arkansas Rural Television Co., 9165 White Or., Cord, AR 72524. Phone: 501-799-8258. 1062-kw max. visual. Antenna: 1017-ft. above av. terrain, 1017-ft. above ground, 1283-ft. above sea level. Latitude 35° 45' 34" Longitude 90° 40' 36". Transmitter: 5.9-mi. SSE of Jonesboro City Center, 0.43-mi. E of Rte. 1. Ownership: Paula S. Baird Pruett, Pres., 60%; Ron Pruett, V.P., 40%; Steven J. Pruett, V.P.; Catherine Balthrop, Secy.-Treas. For P. S. Baird Pruett's other interests, see Ownership of Commercial TV Stations. BPCT-900821KF.

Jonesboro (Ch. 48)—Banner Bcstg. Corp., 1730 Crestview, Jonesboro, AR 72401. Phone: 501-932-2010. 2500-kw max. visual. Antenna: 1122-ft. above av. terrain, 1099-ft. above ground, 1358-ft. above sea level. Latitude 35° 53' 17" Longitude 90° 56' 09". Transmitter: 13.34-mi. from Jonesboro at 105.4°T to Jonesboro, Lawrence County. Ownership: Hillsboro Plaza Inc., 60%; William Barber, 40%. HBI ownership: George F. & G. Brian Williams, 100% jointly. BPCT-900703KI.

California

Avalon (Ch. 54)—Avalon Bcstg., 400 Camino Del Monte, Avalon, CA 90704. Phone: 213-510-1953. 5000-kw max. visual, 500-kw max. aural. Antenna: 1235-ft. above av. terrain, 102-ft. above ground, 1682-ft. above sea level. Latitude 33° 21' 00" Longitude 118° 21' 05". Transmitter: Dakin Peak, Avalon, Santa Catalina Island. Ownership: Elena Josefe Inc., gen. partner, 10%; ltd. partners to be named. Elena Josefe Inc. ownership: Elena Josefe, Pres. Represented (legal): Mehler, Frantz, Conlon, Phelan & Varnum. Represented (engineering): Newport FM Engineering Inc. BPCT-860210KN. Initial Decision of Administrative Law Judge Edward Luton 3-3-89 proposed denial. Review Board 6-26-91 proposed denial.

Avalon (Ch. 54)—Avalon Catalina Bcstrs. Inc., A-4 Tremont St., Avalon, CA 90704. Phone: 213-510-1854. 5000-kw max. visual, 500-kw max. aural. Antenna: 1222-ft. above av. terrain, 107-ft. above ground, 1687-ft. above sea level. Latitude 33° 21' 00" Longitude 118° 21' 05". Transmitter: Dakin Peak, Santa Catalina Island, 1.7-mi. W of Avalon. Ownership: Oscar Nunez, Pres., 6%; Catherine Ponce, V.P.-Secy., 10%; Robert C. Ponce, 4%; Edmund M. Ponce, 5%; Hispanic FM Bcstrs., a Ltd. Partnership, 75%. HFMB ownership: Francisco F. Firmat, Gen. Partner, 19.56%; R. E. Graham, Ltd. Partner, 23.93%; A. C. Hernandez, Ltd. Partner, 19.63%; A. Max Hernandez, Ltd. Partner, 8.57%; Mary Firmat Head, Ltd. Partner, 8.57%; 7 other ltd. partners, each with less than 5%. Represented (legal): Pepper & Corazzini. Represented (engineering): Mullaney Engineering Inc. BPCT-860210KE. Initial Decision of Administrative Law Judge Edward Luton 3-3-89 proposed denial. Review Board 6-26-91 proposed denial.

Avalon (Ch. 54)—Catalina Bcstrs., Box 149, 16925 10th St., Sunset Beach, CA 90742. Phone: 213-592-3720. 5000-kw max. visual, 500-kw max. aural. Antenna: 1246-ft. above av. terrain, 111-ft. above ground, 1696-ft. above sea level. Latitude 33° 21' 00" Longitude 118° 21' 05". Transmitter: Dakin Peak, Avalon, Santa Catalina Island. Ownership: Patrick D. Sisneros. Represented (legal): Ginsburg, Feldman & Bress. Represented (engineering): Moffet, Larson & Johnson Inc. BPCT-860210KK. Initial Decision of Administrative Law Judge Edward Luton 3-3-89 proposed denial. Review Board 6-26-91 proposed denial.

Avalon (Ch. 54)—Catalina 54 Bcstg. Ltd., a California Ltd. Partnership,. 5000-kw max. visual, 500-kw max. aural. Antenna: 1734-ft. above av. terrain, 176-ft. above ground, 2186-ft. above sea level. Latitude 33° 23' 12" Longitude 118° 24' 00". Transmitter: Black Jack Mountain, approx. 5.5-mi. NW of Avalon. Ownership: Catalina Communications Corp., Gen. Partner, 20%; Robert S. Billingsley, Kenneth L. Miller & Sandra Brown, Ltd. Partners, 26.66% each. Catalina Communications Corp. ownership: Gordon Peppars, Pres.; Carl C. Poston, V.P., Richard A. Barlow Jr., V.P., James Stewart II, V.P., Reynard E. Moore, Secy., Duane A. Johnson, Treas., 20% each. Represented (legal): Kaye, Scholer, Fierman, Hays & Handler. Represented (engineering): Richard L. Vega & Assoc. Inc. BPCT-860207KJ. Initial Decision of Administrative Law Judge Edward Luton 3-3-89 proposed denial. Review Board 6-26-91 proposed denial.

Avalon (Ch. 54)—Coastal Bcstg. Partners, a California Ltd. Partnership, 6472 Ridge Manor Ave., San Diego, CA 92120. Phones: 619-461-2124; 619-287-1411. 5000-kw max. visual, 500-kw max. aural. Antenna: 1220-ft. above av. terrain, 105-ft. above ground, 1685-ft. above sea level. Latitude 33° 21' 00" Longitude 118° 21' 05". Transmitter: Santa Catalina Island, on Dakin Peak, 1.6-mi. W of Avalon. Ownership: Ray Lee, Gen. Partner, 5.1%; Rafer L. Johnson, Gen. Partner, 4.9%; Broadcast Enterprises Inc., Ltd. Partner, 90%. Broadcast Enterprises Inc. ownership: N. Richard Miller, Pres.-Treas., 60%; remainder undisclosed. N. Richard Miller has interest in KTVD, Denver, CO. Represented (legal): McFadden, Evans & Sill. Represented (engineering): Communications Engineering Services, P.C. BPCT-851206KE. Initial Decision of Administrative Law Judge Edward Luton 3-3-89 proposed denial. Review Board 6-26-91 proposed denial.

Avalon (Ch. 54)—DHW Communications Ltd., 1225 E. 5th St., Winston-Salem, NC 27101. Phone: 919-722-0272. 5000-kw max. visual, 500-kw max. aural. Antenna: 1527-ft. above av. terrain, 107-ft. above ground, 1657-ft. above sea level. Latitude 33° 21' 00" Longitude 118° 21' 05". Transmitter: On Santa Catalina Island, 1.6-mi. W of Avalon on Dakin Peak. Ownership: David H. Wagner, Gen. Partner, 10%; David H. Wagner, Ltd. Partner, 90%. Wagner has interest in permittee of WCTP (TV), Charleston, SC & in application for Ch. 68, Arlington, TX. Represented (legal): Reddy, Begley & Martin. Represented (engineering): Cohen, Dippell & Everist, P.C. BPCT-860210KO. Initial Decision of Adminstrative Law Judge Edward Luton 3-3-89 proposed denial. Review Board 6-26-91 porposed denial.

Avalon (Ch. 54)—Es Posible Minority Media Telecommunications, 450 Fern Dell Place, Glendora, CA 91740. Phone: 818-963-0076. 5000-kw max. visual, 500-kw max. aural. Antenna: 1222-ft. above av. terrain, 107-ft. above ground, 1687-ft. above sea level. Latitude 33° 21' 00" Longitude 118° 21' 05". Transmitter: Atop Dakin Peak, Avalon. Ownership: Rosemary Garcia, Pres., 51%; Mateo R. Camarillo, 49%. Represented (legal): Arter & Hadden. Represented (engineering): Robert L. Purcell Associates Inc. BPCT-860210KH. Initial Decision of Administrative Law Judge Edward Luton 3-3-89 proposed grant. Review Board 6-26-91 proposed denial.

Avalon (Ch. 54)—Golden Shores Bcstg. Inc., Box 21472, Greensboro, NC 27420. Phone: 919-378-0533. 5000-kw max. visual, 500-kw max. aural. Antenna: 2000-ft. above av. terrain, 441-ft. above ground, 2451-ft. above sea level. Latitude 33° 23' 13" Longitude 118° 24' 00". Transmitter: Black Jack Mountain, 5.2 statute-mi. NW of Avalon. Ownership: Fay Hauser, Pres., 100% voting stock; Lee D. Andrews, Secy.-Treas., 100%, non-voting stock. Andrews has interest in permittee of WCTP (TV), 36 Charleston, SC. Represented (legal): McCarthy, Roeder, Durrette & Davenport. Represented (engineering): Larkin & Assoc. BPCT-860210KJ. Initial Decision of Administrative Law Judge Edward Luton 3-3-89 proposed denial. Review Board 6-26-91 proposed denial.

Avalon (Ch. 54)—Island Bcstg. Ltd. Partnership, a California Ltd. Partnership, 1614 N. San Antonio St., Upland, CA 91786. 5000-kw max. visual, 500-kw max. aural. Antenna: 1201-ft. above av. terrain, 105-ft. above ground, 1690-ft. above sea level. Latitude 33° 21' 00" Longitude 118° 21' 05". Transmitter: Dakin Peak, 1.5-mi. WNW of Avalon. Ownership: Julio Brito, Pres.; Carol Robinson, V.P.; Rosemary Fincher, Secy.-Treas., Gen. Partners; Dr. Richard Elby, Ltd. Partner; William T. Bailey, Ltd. Partner. Represented (legal): Gammon & Grange. Represented (engineering): John F.X. Browne & Associates, P.C. BPCT-860210KM. Initial Decision of Administrative Law Judge Edward Luton 3-3-89 proposed denial. Review Board 6-26-91 proposed grant.

†Bakersfield (Ch. 39 ETV)—Community TV of Southern California, 4401 Sunset Blvd., Los Angeles, CA 80027. Phone: 213-666-6500. 310-kw max. visual. Antenna: 1329-ft. above av. terrain, 154-ft. above ground, 3678-ft. above sea level. Latitude 35° 26' 17" Longitude 118° 44' 23". Transmitter: On Mount Adelaide, Kern County. Principals: Sheldon I. Ausman, Chmn.; E. Eric Johnson, Vice Chmn.; William H. Kobin, Pres. & Chief Exec. Officer; Keith Larson, Treas. Represented (legal): Arent, Fox, Kintner, Plotkin & Kahn. Represented (engineering): Hammett & Edison Inc. BPET-881012KE.

†Bakersfield (Ch. 39 ETV)—Valley Public Television Inc., 1544 Van Ness, Fresno, CA 93721. Phone: 209-266-1800. Fax: 209-443-5433. 162.11-kw max. visual. Antenna: 3596-ft. above av. terrain, 39-ft. above ground, 7582-ft. above sea level. Latitude 35° 27' 14" Longitude 118° 35' 37". Principals: William M. Lyles, Chmn.; Mary Louis Vivier, Vice Chmn.; David Bacigalupo, Michael Cardenas, Lewis S. Easton, Franklin Gindick & Carolyn Golden, Dirs. Represented (legal): Fletcher, Heald & Hildreth. BPET-900904KF.

Los Angeles (Ch. 11)—Rainbow Bcstg. Inc., Suite 250, 5400 E. Olympic Blvd., Los Angeles, CA 90022-5113. Phone: 213-726-7690. Fax: 213-726-3126. 150.7-kw visual. Antenna: 3087-ft. above av. terrain, 289-ft. above ground, 5997-ft. above sea level. Latitude 34° 13' 36" Longitude 118° 03' 59". Transmitter: Mount Wilson, South Antelope Valley Division. Ownership: Esther Renteria, Pres., 26%; Alex Nogales, V.P., 20%; Grace Castro Nagata, Treas., 20%; Fernando Del Rio, Secy., 16%; Rafael Rivera, 16%. Represented (legal): Pepper & Corazzini. **Note:** Proposes to use existing facilities of KTTV, Los Angeles, CA. Mutually exclusive with license renewal of KTTV. BPCT-881101KH.

†Sacramento (Ch. 52 ETV)—La Dov Educational Outreach Inc., Box 335, Fair Oaks, CA 95628. Phone: 916-967-2229. 3296-kw visual. Antenna: 1214-ft. above av. terrain, 1220-ft. above ground, 1220-ft. above sea level. Latitude 38° 14' 48" Longitude 121° 29' 59". Transmitter: 0.7-mi. NW of Walnut Grove. Ownership: Joan Carlino-Sisk, Pres.; Lori Rae Coughran, Secy.; Lori S. Johnson, Treas.; Lisa Ann Burke, Michael R. Crooks, Melanie McAdams, Douglas A. Ose, Elizabeth Schaper Rhodes, James E. Brailey & Janine Dickenson, 10% each. Represented (legal): May & Dunne. Represented (engineering): Smith & Powstenko. BPET-900312KG.

Santa Barbara (Ch. 38)—Coast TV, c/o Martha Correa, 122 E. Arrellaga, Santa Barbara, CA 93101. Phone: 805-965-8561. 2690-kw max. visual, 742.3-kw max. aural. Antenna: 2878-ft. above av. terrain, 70-ft. above ground, 4070-ft. above sea level. Latitude 34° 31' 32" Longitude 119° 57' 08". Transmitter: Broadcast Peak, near Santa Barbara. Ownership: Martha Correa, Gen. Partner, 12.996%; Ruth J. Smith, Gen. Partner, 12.996%; Patricia E. Montemayor, Gen. Partner, 11.03%; Tomas A. Castelo, Ltd. Partner, 14.679%; estate of George V. Castagnola, Ltd. Partner, 7.581%; Gilbert Garcia, Ltd. Partner, 7.581%; Shirley Kennedy, Ltd. Partner, 7.581%; Walter Loster, Ltd. Partner, 7.581%; Carlos Ornelas, Ltd. Partner, 7.581%; James David Smith, Ltd. Partner, 7.581%; Alberto P. Pizano, Ltd. Partner, 2.807%. Represented (legal): Ward & Mendelsohn. Represented (engineering): Cohen, Dippell & Everist, P.C. BPCT-840720KG. Initial Decision of Administrative Law Judge Edward Luton 1-16-87 proposed grant. Review Board 5-1-87 proposed denial.

Santa Barbara (Ch. 38)—Mission Bcstg. Corp., Suite 200, 1231 State St., Santa Barbara, CA 93101. Phone: 818-966-0681. 2510-kw max. visual, 251-kw max. aural. Antenna: 3000-ft. above av. terrain, 155-ft. above ground, 4183-ft. above sea level. Latitude 34° 31' 31" Longitude 119° 57' 29". Transmitter: Broadcast Peak, Los Padres National Forest. Ownership: Floyd Little, Pres., 5.95%; Willie Rowan, V.P., 7.14%; George Guzman, V.P., 2.38%; Mel Donalson, V.P., 1.19%; Christopher P. Carrera, Secy., 1.19%; Payne Green, Treas., 2.38%; Mike Sanchez, 8.33%; Tom Rickard, 7.14%; Jim Campbell, 5.95%; Bill Graziano, 5.95%; Joyce Little, 5.95%; Hal Williams Sr., 5.95%; Robert Jaffe, 4.76%; Bob Rickard, 4.76%; 17 others with no more than 4% each. Represented (legal): Robert L. Thompson. Represented (engineering): William C. King Jr. BPCT-840723KI. Initial Decision of Administrative Law Judge Edward Luton 1-16-87 proposed denial. Review Board 5-1-87 proposed grant.

Santa Barbara (Ch. 38)—Solar Television Inc., Box 90712, Santa Barbara, CA 93190. Phone: 805-569-0480. 2630-kw max. visual, 263-kw max. aural. Antenna: 2915-ft. above av. terrain, 122-ft. above ground, 4122-ft. above sea level. Latitude 34° 31' 32" Longitude 119° 57' 28". Transmitter: Broadcast Peak, Santa Barbara. Ownership: Kenneth E. Hinton, Eugene E. Huquez & Suzanne Manriquez, 33.33% each. Represented (legal): Michael Couzens. Represented (engineering): Moffet, Larson & Johnson Inc. BPCT-840723KJ. Initial Decision of Administrative Law Judge Edward Luton 1-16-87 proposed denial. Review Board 5-1-87 proposed denial.

Connecticut

Hartford (Ch. 18)—Shurberg Bcstg. of Hartford Inc., c/o Bechtel & Cole Chartered, 1901 L St. NW, Suite 250, Washington, DC 20036. 3300-kw max. visual. Antenna: 801-ft. above av. terrain, 331-ft. above ground, 1211-ft. above sea level. Latitude 41° 42' 31" Longitude 72° 28' 26". Transmitter: 67-69 Birch Mountain Rd., Glastonbury. Ownership: Alan Shurberg, Pres.-Dir. Represented (legal): Bechtel & Cole. Note: Mutually exclusive with license renewal application of WHCT-TV Hartford, CT. BPCT-831202KF.

Hartford (Ch. 18)—Gloria W. Stanford, Unit 005, 340 E. Washington Blvd., Pasadena, CA 91104. Phone: 818-798-3905. 158-kw visual. Antenna: 620-ft. above av. terrain, 272-ft. above ground, 932-ft. above sea level. Latitude 41° 45' 39" Longitude 72° 48' 08". Transmitter: 580 Deercliff Rd., Avon. Ownership: Gloria W. Stanford. Note: Mutually exclusive with license renewal application of WHCT-TV Hartford, CT. BPCT-890301KK.

District of Columbia

Washington (Ch. 4)—National Capital Communications Inc., 4508 Dalton St., Camp Springs, MD 20748. Phone: 301-894-7675. 100-kw visual. Antenna: 702-ft. above av. terrain, 640-ft. above ground, 1001-ft. above sea level. Latitude 38° 52' 28" Longitude 77° 13' 24". Transmitter: WNVC tower, Routes 29-211 & I-495, at Merrifield. Ownership: Leon B. Reid, Pres., 25%; Steven Rich, V.P., 25%; Janice A. Brooker, Secy., 25%; Mercedes M. Morris, Treas., 25%. Represented (legal): Reddy, Begley & Martin. Note: Mutually exclusive with license renewal application of WRC-TV, Washington, DC. BPCT-910903KF.

Florida

Panama City Beach (Ch. 46)—Beach TV Properties Inc., 8317 W. Highway 98, Suite 23, Panama City, FL 32407. Phone: 904-234-2773. 1268-kw max. visual. Antenna: 466-ft. above av. terrain, 427-ft. above ground, 488-ft. above sea level. Latitude 30° 21' 36" Longitude 85° 55' 31". Transmitter: 11830 Lauther Lane, West Bay. Ownership: Jud Colley, Pres., 50%; Tonita Davis, Secy.-Treas., 50%. Beach TV Properties has interest in 5 LPTV stations; Tonita Davis has interest in 1 LPTV station. BPCT-910815KE.

Panama City Beach (Ch. 46)—Bowers Network Inc., 4520 Park Breeze Court, Orlando, FL 32808. Phone: 407-297-0155. 2450-kw max. visual. Antenna: 1178-ft. above av. terrain, 1175-ft. above ground, 1260-ft. above sea level. Latitude 30° 21' 09" Longitude 85° 23' 26". Transmitter: 1300 Scotts Ferry Rd., Youngstown. Claud W. Bowers, Pres., 100%; Freeda E. Bowers, Secy.-Treas. Claud & Freeda Bowers are officers of ACTS Inc., owner of WACX(TV) Leesburg-Orlando & 3 LPTV stations. BPCT-910815KF.

Panama City Beach (Ch. 46)—Sunkissed Bcstg. Inc., 3017 Piedmont Rd., Suite 200, Atlanta, GA 30305. Phone: 404-262-7511. 2385-kw max. visual. Antenna: 910-ft. above av. terrain, 900-ft. above ground, 970-ft. above sea level. Latitude 30° 25' 20" Longitude 85° 42' 14". Transmitter: Approx. 2-mi. S of Crystal Lake, FL. Ownership: Donald L. Jones, Pres.-Treas., 50%; Kenneth L. Bazzle, 50%. Donald L. Jones has interest in 5 LPTV stations & 2 AM stations. Kenneth L. Bazzle has interest in KTVH Helena, MT; 2 FM & 1 AM stations. Represented (legal): McCampbell & Young. BPCT-910617KE.

Idaho

†Moscow (Ch. 12 ETV)—State Board of Education, State of Idaho, KUID-TV, Radio TV Center, Moscow, ID 83843. Phone: 208-885-6723. 316-kw max. visual, 31.6-kw aural. Antenna: 1134-ft. above av. terrain, 249-ft. above ground, 3890-ft. above sea level. Latitude 46° 40' 54" Longitude 116° 58' 13". Transmitter: 9.1-mi. NNE of Moscow. Ownership: Idaho State Board of Education. Represented (legal): Fletcher, Heald & Hildreth. BPET-900111KF.

Louisiana

Columbia (Ch. 11)—Caldwell Bcstg. Ltd. Partnership, 412 Main St., Box 1860, Columbia, LA 71418. Phones: 318-649-2722; 318-649-6157. Fax: 318-649-6153. 316-kw visual. Antenna: 1877-ft. above av. terrain, 1837-ft. above ground, 2018-ft. above sea level. Latitude 32° 03' 19" Longitude 92° 11' 12". Transmitter: 3.2-mi. NW of Clarks. Ownership: Mary Lou Winters, Pres., 26%; Betty J. Robinson, V.P., 49%; Clarice D. Kenney, Secy.-Treas., 25%. Represented (legal): Akin, Gump, Strauss, Hauer & Feld. Represented (engineering): Moffet, Larson & Johnson Inc. BPCT-871110KH. Initial Decision of Administrative Law Judge Richard L. Sippel 9-28-90 proposed denial. Review Board 6-4-91 proposed grant.

Columbia (Ch. 11)—Columbia TV & Radio Inc., 3409 W. Prien Lake Rd., Lake Charles, LA 70605. Phone: 318-478-8866. 316-kw max. & 229-kw horizontal visual, 31.6-kw max. & 22.9-kw horizontal aural. Antenna: 1988-ft. above av. terrain, 1946-ft. above ground, 2126-ft. above sea level. Latitude 32° 03' 02" Longitude 92° 09' 48". Transmitter: 11.5-mi. NW of Clarks. Ownership: Columbia TV & Radio Inc. G. Russell Chambers, Pres., 50%; Rita S. Chambers, V.P., 30%; Lou Marinos, Secy.-Treas.; Art Angelo, David Chimeno, Jerry Goos & Albert H. Smith, 5% each. Chambers owns KYKZ (FM) Lake Charles, LA; WCHS (AM) & WBES (FM) Charleston, WV. Represented (legal): Arter & Hadden. Represented (engineering): Jules Cohen & Associates, P.C. BPCT-871110KE.

Columbia (Ch. 11)—William L. Cook II, 600 First National Plaza, El Dorado, AR 71730. Phone: 501-863-7074. 316-kw max. visual. Antenna: 1469-ft. above av. terrain, 1428-ft. above ground, 1608-ft. above sea level. Latitude 32° 02' 50" Longitude 92° 09' 48". Transmitter: 1.9-mi. NW of community of Clarks. Ownership: William L. Cook II. Represented (engineering): Contemporary Communications. BPCT-871021KE.

Columbia (Ch. 11)—Jimmie V. Giles, 605 Bluegill Court, Tampa, FL 33613. Phone: 813-963-5900. 316-kw visual. Antenna: 1880-ft. above av. terrain, 1915-ft. above ground, 2025-ft. above sea level. Latitude 32° 03' 37" Longitude 92° 12' 04". Transmitter: On Caldwell Parish Rd. Ownership: Jimmie V. Giles. Represented (legal): McFadden, Evans & Sill. Represented (engineering): Lyle Robert Evans. BPCT-871110KE. Initial Decision of Administrative Law Judge Richard L. Sippel 9-28-90 proposed denial. Review Board Decision 6-4-91 proposed denial.

Columbia (Ch. 11)—KTVE Inc., 400 W. Main St., El Dorado, AR 71730. Phone: 318-323-1300. 316-kw max. visual. Antenna: 1981-ft. above av. terrain, 1962-ft. above ground, 2122-ft. above sea level. Latitude 32° 02' 34" Longitude 92° 11' 45". Transmitter: Ward 2, Caldwell Parish, 3.5-mi. WNW of Clarks. Ownership: Gray Communications Systems Inc. (Group Owner). Represented (legal): Sidley & Austin. Represented (engineering): Smith & Powstenko. BPCT-871110KL. Initial decision of Administrative Law Judge Richard L. Sippel 9-28-90 proposed denial. Review Board Decision 6-4-91 proposed denial.

Columbia (Ch. 11)—Love Television Partnership, Box 4596-WBS, Biloxi, MS 39535. Phone: 601-896-1313. 316-kw visual. Antenna: 1850-ft. above av. terrain, 2011-ft. above ground, 1870-ft. above sea level. Latitude 32° 03' 24" Longitude 92° 10' 26". Transmitter: 2.5-mi. NW of Clarks. Ownership: Love Bcstg. Co., Gen. Partner, 64%; Aubrey L. Collum, Parter, John F. Hash, Leon D. Long & Robert R. O'Brien Jr., Gen. Partners, 9% each. Love Broadcasting Co. ownership: James S. Love III, Chmn., 28.3%; John F. Hash, Pres., 5.15%; Aubrey L. Collum, V.P.-Treas., 5.15%; Jo Love Little, V.P.-Secy., 28.3%; Mary E. McMillan, V.P., 28.27%; L. J. Smith, 1%; 5 others with 0.5% each. For other interests, see Commercial Television Station Ownership. Represented (legal): Sidley & Austin. Represented (engineering): Smith & Powstenko. BPCT-871110KL. Initial Decision of Administrative Law Judge Richard L. Sippel 9-28-90 proposed denial. Review Board Decision 6-4-91 proposed denial.

Good News for **TELEVISION & CABLE FACTBOOK** subscribers!

When each annual **Television & Cable Factbook** is published, the information in it is as current and accurate as we know how to report it. But because information changes and multiplies so quickly in the television and cable industry, we concluded that we had to provide weekly information services that would keep **your FACTBOOK** up to date all year long. And now **you** may subscribe! Stay up to the minute with your latest industry changes with the . . .

TELEVISION and CABLE ACTION UPDATES

These are weekly Updates for decision-makers who want to follow new applications, permits, sales, franchises, grants and regulatory changes.

Television & Cable Action Updates give you the intelligence you need to locate new leads for equipment and sales . . . track the expansion or new activities of competitors . . . target opening markets . . . explore acquisition opportunities . . . and gain advance information about the use of new technologies.

All the latest industry changes as they occur!

For **FREE** copies and subscription information, call us collect:
(202) 872-9200.

Columbia (Ch. 11)—Pears Bcstg. Inc., 610 Colonial Dr., Lafayette, LA 70506. Phone: 318-981-4823. 316-kw visual. Antenna: 1854-ft. above av. terrain, 1814-ft. above ground, 1995-ft. above sea level. Latitude 32° 03' 15" Longitude 92° 09' 31". Transmitter: 0.5-mi. NW of Clarks. Ownership: Thomas G. Pears, Pres.-Treas., 80%; Tom D. Gay, Secy, 20%. Gay owns KCTO-AM-FM Columbia; KFNV-AM-FM Ferriday, LA. Represented (engineering): Louis R. du Treil, P.E. BPCT-871109KF. Administrative Law Judge Richard L. Sippel proposed grant 9-28-90. Review Board Decision 6-4-91 proposed denial.

New Orleans (Ch. 20)—Crescent City Bcstg. Corp., Suite 828, 210 Baronne St., New Orleans, LA 70112. Phone: 504-525-8292. 5000-kw visual. Antenna: 897-ft. above av. terrain, 898-ft. above ground, 898-ft. above sea level. Latitude 29° 55' 11" Longitude 90° 01' 29". Transmitter: 3211 Behrman Hwy., New Orleans. Ownership: Crescent City Bcstg. Corp. Ownership: M. Chadwick Pellerin, Pres., 50%; Deann Gruber, Secy.-Treas., 50%. Represented (engineering): Kenneth Devine. Initial Decision of Administrative Law Judge Edward J. Kuhlmann 5-1-90 proposed denial. BPCT-8804199KE. Review Board 12-17-90 proposed denial.

New Orleans (Ch. 20)—Delta Bcstg. of Louisiana Ltd., 11 Richmond Place, New Orleans, LA 70115. Phone: 504-861-4374. 5000-kw max. visual. Antenna: 906-ft. above av. terrain, 906-ft. above ground, 906-ft. above sea level. Latitude 29° 55' 11" Longitude 90° 01' 29". Transmitter: Intersection of Behrman Hwy. & Garden Oaks Dr., New Orleans. Ownership: John G. Curren Jr., Gen. Partner, Michael J. Barnes, Ltd. Partner & Peter Carnes, Ltd. Partner, 33.3% each. Represented (legal): Southmayd, Powell & Taylor. Represented (engineering): Clyde E. Gurley. BPCT-8804019KF. Initial Decision of Administrative Law Judge Edward J. Kuhlmann 5-1-90 proposed grant. Review Board 12-17-90 proposed denial.

New Orleans (Ch. 20)—Tucker Bcstg. Co. L.P., 616 Girod St., 2nd Floor, New Orleans, LA 70130. Phone: 504-522-4627. Fax: 504-523-7184. 5000-kw max. visual. Antenna: 896-ft. above av. terrain, 899-ft. above ground, 899-ft. above sea level. Latitude 29° 55' 11" Longitude 90° 01' 29". Transmitter: Intersection of Behrman Hwy. & Garden Oaks Dr., New Orleans. Ownership: Janee M. Tucker, Gen. Partner & Robert H. Tucker Jr., Gen. Partner, 50% each. Represented (engineering): James D. Sadler. BPCT-880419KG. Initial Decision of Administrative Law Judge Edward J. Kuhlmann 5-1-90 proposed denial. Review Board Decision 12-17-90 proposed denial.

New Orleans (Ch. 20)—Swan Bcstg. Ltd., 2609 St. Charles Ave., New Orleans, LA 70130. Phone: 504-895-6582. 5000-kw max. visual. Antenna: 951-ft. above av. terrain, 951-ft. above ground, 951-ft. above sea level. Latitude 29° 58' 41" Longitude 89° 56' 26". Transmitter: 0.37-mi. SE from intersection of Rte. 47 & St. Bernard Parish line. Ownership: Marian Vaccari, Gen. Partner, 51%; Harold Erbs, 9%; James E.Erbs, 10%; Marilyn Erbs, 10%; Mary Lou Stanford, 10%; Susan Schroeder, 10%. Represented (legal): McFadden, Evans & Sill. BPCT-870717KQ. Initial Decision of Administrative Law Judge Edward J. Kuhlmann 5-1-90 proposed denial. Review Board 12-17-90 proposed grant.

Slidell (Ch. 54)—Trudy M. Mitchell, 18100 Commission Rd., Long Beach, MS 39569. Phone: 601-863-8881. 1000-kw max. visual. Antenna: 897-ft. above av. terrain, 900-ft. above ground, 900-ft. above sea level. Latitude 29° 55' 11" Longitude 90° 01' 29". Ownership: Trudy M. Mitchell. BPCT-900726KG.

Slidell (Ch. 54)—Unicorn/Slidell LPTV, 1536 Logan Ave., Altoona, PA 16602. Phone: 814-944-8571. 14-kw max. visual. Antenna: 502-ft. above av. terrain, 503-ft. above ground, 513-ft. above sea level. Latitude 30° 06' 23" Longitude 89° 47' 36". Transmitter: Corner of West, East & Martins Sts., Slidell. Ownership: Caroline K. Powley, 100%. BPCT-900518KO.

Maryland

Baltimore (Ch. 2)—Four Jacks Bcstg. Inc., 2000 W. 41st St., Baltimore, MD 21211. Phone: 301-467-4545. 100-kw visual. Antenna: 876-ft. above av. terrain, 650-ft. above ground, 1191-ft. above sea level. Latitude 39° 17' 13" Longitude 76° 45' 16". Transmitter: 1200 N. Rolling Rd., Catonsville. Ownership: David D. Smith, Pres.-Treas., 25%; J. Duncan Smith, V.P.-Secy., 25%; Robert E. Smith, V.P.-Treas., 25%; Frederick G. Smith, V.P.-Asst. Treas., 25%. For other interests, see Sinclair Broadcast Group Inc. in Ownership of Commercial TV Stations. Represented (legal): Fisher, Wayland, Cooper & Leader. Represented (engineering): Carl T. Jones. Note: Mutually exclusive with license renewal application of WMAR-TV. BPCT-910903KE.

Minnesota

Walker (Ch. 38)—KSAX-TV Inc., 3415 University Ave., St. Paul, MN 55114. Phone: 612-642-4209. 2530-kw visual. Antenna: 850-ft. above av. terrain, 850-ft. above ground, 2238-ft. above sea level. Latitude 46° 56' 04" Longitude 94° 27' 20". Transmitter: S side of County Rd., approx. 3-mi. E of US 371 at Hackensack, Cass County. Ownership: Hubbard Bcstg. Inc. (Group Owner). Represented (legal): Fletcher, Heald & Hildreth. Represented (engineering): du Treil, Lundin & Rackley. BPCT-881108KG.

†Worthington (Ch. 20 ETV)—Pioneer Public Television, 120 W. Schieman, Appleton, MN 56208-1397. Phone: 612-289-2622. 1268-kw max. visual. Antenna: 1089-ft. above av. terrain, 965-ft. above ground, 2792-ft. above sea level. Latitude 43° 53' 53" Longitude 95° 56' 50". Transmitter: 1.5-mi. S of Chandler, Hwy. 91, Murray County. Ownership: West Central Minnesota ETV Corp., licensee of KWCM-TV, Appleton, MN. Principals: Roy Larson, Chmn.; James Edman, Pres. Represented (engineering): D. L. Markley & Associates Inc. BPET-890719KE.

Missouri

Kansas City (Ch. 32)—Channel 32 Bcstg. Co., 3505 E. 61st St., Kansas City, KS 64130. 1500-kw max. visual, 150-kw max. aural. Antenna: 419-ft. above av. terrain, 457-ft. above ground, 1322-ft. above sea level. Latitude 38° 56' 23" Longitude 94° 29' 11". Transmitter: 102nd & James A. Reed Rd., Kansas City. Ownership: Ronnie Lewis, Gen. Partner & Ronald R. Stimble, Gen. Partner, 50% each. Represented (legal): Timothy K. Brady. BPCT-861216KS. Initial Decision of Administrative Law Judge Joseph P. Gonzales 3-14-90 proposed denial. Review Board 10-26-90 proposed denial. FCC Decision 8-26-91 denied.

Kansas City (Ch. 32)—Holt Ltd. Partnership, 8831 Ditzler, Kansas City, MO 64138. Phone: 816-353-8728. 5000-kw max. visual, 500-kw max. aural. Antenna: 875-ft. above av. terrain, 885-ft. above ground, 1835-ft. above sea level. Latitude 38° 52' 16" Longitude 94° 26' 15". Transmitter: Section 22, R 32 W, T 47 N. Ownership: James Holt, Gen. Partner. Represented (legal): Miller & Fields, P.C. BPCT-861216K7. Initial Decision of Administrative Law Judge Joseph P. Gonzales 3-14-90 proposed denial. Review Board 10-26-90 proposed denial. FCC Decision 8-26-91, denied.

Kansas City (Ch. 32)—Kansas City Skywave Inc., 2520 Grand Ave., No. 710, Kansas City, MO 64108. Phone: 816-472-4044. 5000-kw max. visual, 1000-kw max. aural. Antenna: 1277-ft. above av. terrain, 1228-ft. above ground, 2243-ft. above sea level. Latitude 38° 51' 54" Longitude 94° 25' 35". Transmitter: 1400-ft. S of House at 2409 S.W. Hook Rd., Lee's Summit. Ownership: Brenda Williams, Pres., 51%; Linda G. Cooper, Secy.-Treas., 49%. Represented (legal): McFadden, Evans & Sill. BPCT-861216K2. Initial Decision of Administrative Law Judge Joseph P. Gonzales 3-14-90 proposed denial. Review Board 10-26-90 proposed denial. FCC Decision 8-26-91, denied.

Kansas City (Ch. 32)—TV 32 Inc., 4330 Shawnee Mission Pkwy., Fairway, KS 66205. Phone: 913-362-4001. 5000-kw max. visual, 500-kw max. aural. Antenna: 1058-ft. above av. terrain, 1068-ft. above ground, 2018-ft. above sea level. Latitude 38° 52' 16" Longitude 94° 26' 15". Transmitter: 3.3-mi. WNW of intersection of Hwys. 291 & 150. Ownership: Robert B. Liepold, Pres.-Treas., 60%; Thomas B. Jones., V.P.-Secy., 40%. BPCT-861218K4. Initial Decision of Administrative Law Judge Joseph P. Gonzales 3-14-90 proposed grant. Review Board 10-26-90 proposed grant. FCC Decision 8-26-91 granted.

Montana

Butte (Ch. 18)—CTN Butte Inc., 118 6th St. S, Great Falls, MT 59405. Phone: 406-761-8816. Fax: 406-454-3484. 2684-kw max. visual, 269-kw max. aural. Antenna: 1962-ft. above av. terrain, 187-ft. above ground, 8442-ft. above sea level. Latitude 46° 00' 29" Longitude 112° 26' 30". Transmitter: 3-mi. E of Butte. Ownership: Continental Television Network Inc. (Group Owner). Represented (legal): Reddy, Begley & Martin. Represented (engineering): Peter V. Gureckis & Assoc. BPCT-910225KE.

Lewistown (Ch. 13)—Big Horn Communications Inc., Box 23309, Billings, MT 59104. Phone: 406-652-4743. 3.37-kw max. visual. Antenna: 2123-ft. above av. terrain, 256-ft. above ground, 6056-ft. above sea level. Latitude 47° 10' 40" Longitude 109° 32' 07". Transmitter: South Peak, 8-mi. N of Lewistown. Ownership: Big Horn Communications Inc. (Group Owner). BPCT-890613KF.

Nevada

Las Vegas (Ch. 15)—Lorraine Walker Arms, 100 N. Arlington Ave., Reno, NV 89501-1213. Phone: 702-826-1355. 3300-kw max. visual. Antenna: 1267-ft. above av. terrain, 274-ft. above ground, 3534-ft. above sea level. Latitude 36° 00' 31" Longitude 115° 00' 22". Transmitter: McCullough Range, 2.5-mi. from Henderson. Ownership: Lorraine W. Arms. Represented (legal): Fisher, Wayland, Cooper & Leader. Represented (engineering): McClanathan & Assoc. Inc. BPCT-881202KK. Initial Decision of Administrative Law Judge Edward Luton 3-21-91 proposed denial.

Las Vegas (Ch. 15)—Echonet Corp., Box 255, Evergreen, CO 80439. Phone: 303-751-5959. 5000-kw max. visual, 500-kw max. aural. Antenna: 2359-ft. above av. terrain, 791-ft. above ground, 4951-ft. above sea level. Latitude 35° 56' 50" Longitude 115° 03' 01". Transmitter: Wag Mountain, 7.4-mi. E of Rte. 15. Ownership: Charles Ergen, Pres., 40%; David M. Drucker, V.P., 20%; Candy M. Ergen, Secy.-Treas., 40%. For other interests see Ownership of Commercial TV Stations. BPCT-881205KM. Initial Decision of Administrative Law Judge Edward Luton 3-21-91 proposed denial.

Las Vegas (Ch. 15)—Tierra Alta Bcstg. Inc., No. 3, 217 Hope St., Bristol, RI 02809. Phone: 401-253-1194. 5000-kw max. visual. Antenna: 1260-ft. above av. terrain, 276-ft. above ground, 3537-ft. above sea level. Latitude 36° 00' 32" Longitude 115° 00' 22". Transmitter: Electronics site on Black Mountain, approx. 2.7-mi. SW of Henderson. Ownership: Tierra Alta Bcstg. Inc. BPCT-881205KJ. Initial Decision of Administrative Law Judge Edward Luton 3-21-91 proposed grant.

New Jersey

Newark (Ch. 68)—Arthur Liu, 4th Floor, 449 Broadway, New York, NY 10013. Phone: 212-431-4300. 2667-kw max. visual. Antenna: 1430-ft. above av. terrain, 1427-ft. above ground, 1477-ft. above sea level. Latitude 40° 44' 54" Longitude 73° 59' 10". Transmitter: 350 5th Ave. (Empire State Building). Ownership: Arthur Liu. Represented (engineering):

Program an ad message here next year

Our most recent study of some 4,000 subscribers to the **Television & Cable Factbook** has shown that the programming section of both volumes of our industry resource is the second most used of all. It ranks just behind the sections on station or cable ownership in number of times to which it is referred.

Almost 80% of those responding to the survey were in the top six categories of job responsibilities: Chairman, President, Vice President, General Manager, Manager or Director. Television stations, cable systems and MSOs and equipment manufacturers and distributors comprise the largest segment of buyers of the **Factbook**...in fact, they account for about half the sales each year.

Programmers, advertising and consulting organizations also buy and use the Factbook regularly. And they buy it four out of five years. Most have been buying it an average of nearly 10 years.

Point is, if you want your advertising message to reach the key people who refer to this section daily or weekly *every month of the year,* you need to put the **Television & Cable Factbook** at the top of your media list. You'll reach some 23,705 different decision-makers and influencers who will refer to information in the *Program Sources* and *Pay TV* sections as many as 241,000 times every month. Your message will receive nearly 3 million impressions in the course of a year!

It makes sense to plan right now for a position in next year's book. A single page ad, spread, even inserts and specialty packaging can be a part of your media plan to reach the people in our business who say ''Yes'' and buy!

For a comprehensive media kit, to make reservations or for any information you'd like to have about the survey, contact Gene Edwards, Advertising Sales Director, 202-872-9200.

WARREN

PUBLISHING INC

Television & Cable Factbook

2115 Ward Court, NW • Washington, DC 20037 • 202-872-9200

Raymond A. Goudreau. Note: Mutually exclusive with license renewal application of WHSE New York-Newark. BPCT-890501KI.

New York

Bath (Ch. 14)—William H. Walker III, Box 1341, Highland, NY 12528. Phone: 914-883-5546. 1000-kw max. visual. Antenna: 1020-ft. above av. terrain, 658-ft. above ground, 2457-ft. above sea level. Latitude 42° 18' 28" Longitude 77° 13' 17". Transmitter: Intersection of Rtes. 226 & 415, Savona. Ownership: William H. Walker III. Represented (legal): Gammon & Grange. BPCT-870331LW.

Ilion (Ch. 67)—Mohawk Valley Bcstg. Inc., Greenfield Rd., Rome, NY 13440. Phone: 315-337-3300. 7.01-kw visual. Antenna: 449-ft. above av. terrain, 135-ft. above ground, 1463-ft. above sea level. Latitude 42° 59' 02" Longitude 74° 53' 46". Transmitter: Oregon Rd., Little Falls, Herkimer County. Ownership: Kevin O'Kane, Pres., 37.5%; Craig L. Fox, V.P.-Secy., 37.5%; John F. Bunkfeldt, 25%. For other interests see Craig Fox in Ownership of Commercial TV Stations. BPCT-890629KE.

†Jamestown (Ch. 46 ETV)—Western New York Public Bcstg. Assn., 184 Barton St., Buffalo, NY 14240. Phone: 716-881-5000. 63.9-kw max. visual. Antenna: 676-ft. above av. terrain, 515-ft. above ground, 2146-ft. above sea level. Latitude 42° 05' 06" Longitude 79° 17' 23". Transmitter: 2 Orchard Rd., Ellicott, Chautauqua County. Ownership: Western New York Public Bcstg. Assn., Urban J. Pauly, Chmn. Western New York Public Bcstg. Note: Proposes operation as satellite of WNED-TV, Buffalo, NY. BPET-900725KG.

†Oneonta (Ch. 42 ETV)—WSKG Public Telecommunications Council, Box 3000, Binghamton, NY 13902. Phone: 607-729-0100. Fax: 607-729-7328. 661-kw max. visual, 66.1-kw aural. Antenna: 687-ft. above av. terrain, 326-ft. above ground, 2256-ft. above sea level. Latitude 42° 25' 33" Longitude 75° 02' 47". Transmitter: Swart Hollow Rd., 2.2-mi. SE of Oneonta. Ownership: WSKG Public Telecommunications Council. Principals: Charles Brink, Chmn.; Chandler Y. Keller, Vice Chmn.; Michael J. Ziegler, Pres. & Chief Exec. Officer; Thomas Bell, Secy.-Treas. WSKGPTC is licensee of WSKG(TV) & WSKG-FM, Binghamton, NY, WSQG-FM Ithaca, NY & has television translator holdings. Represented (legal): Dow, Lohnes & Albertson. Represented (engineering): Jules Cohen & Associates. BPET-890824KE.

North Dakota

†Ellendale (Ch. 19 ETV)—Prairie Public Bcstg. Inc., Box 3240, 207 N. 5th St., Fargo, ND 58108. Phone: 701-241-6900. Fax: 701-239-7650. 405-kw max. visual, 40.5-kw aural. Antenna: 587-ft. above av. terrain, 460-ft. above ground, 2425-ft. above sea level. Latitude 46° 17' 55" Longitude 98° 51' 58". Transmitter: 4-mi. E of Kulm. Ownership: See KFME, Fargo, ND. Represented (legal): Dow, Lohnes & Albertson. BPET-891221KF.

Oklahoma

Tulsa (Ch. 53)—Native American Bcstg. Co., a Ltd. Partnership, 3401 First National Tower, Tulsa, OK 74103. Phone: 918-582-1720. 5000-kw max. visual, 500-kw max. aural. Antenna: 1510-ft. above av. terrain, 1333-ft. above ground, 2133-ft. above sea level. Latitude 36° 01' 01" Longitude 95° 39' 24". Transmitter: On 101st St., 2.67-mi. NE of Hwy. 51, near Oneta. Ownership: Willis Matthews Jr., Gen. Partner, 10%; Jay WhiteCrow, Gen. Partner, 9%; Barbara Johnson, Gen. Partner, 6%; Philip Ruffin, Ltd. Partner, 50%; James Emison, Ltd. Partner, 25%. Represented (legal): Collier, Shannon, Rill & Scott. Represented (engineering): Smith & Powstenko. BPCT-850108KO. Initial Decision of Administrative Law Judge Joseph Chachkin 2-17-87 proposed grant. Review Board 9-30-87 proposed grant.

Tulsa (Ch. 53)—Tulsa Bcstg. Group Inc., 406 3rd Ave. N, Columbus, MS 39703-0101. Phone: 601-327-0903. 5000-kw max. visual, 500-kw max. aural. Antenna: 904-ft. above av. terrain, 927-ft. above ground, 1489-ft. above sea level. Latitude 35° 54' 42" Longitude 95° 34' 42". Transmitter: 1.4-mi. NE of city limits of Red Bird, near Gar Creek. Ownership: Wilbur O. Colom, Gen. Partner, 45%; Les Range, Gen. Partner, 2.5%; William Dilday Jr., Ltd. Partner, 2.5%; Congress Street Properties Inc., Ltd. Partner, 45%. Represented (engineering): Sisk Engineering Inc. BPCT-840921LI. Initial Decision of Administrative Law Judge Joseph Chachkin 2-17-87 proposed denial. Review Board 9-30-87 proposed denial.

Tulsa (Ch. 53)—Tulsa Television Ltd., Box 702400, Tulsa, OK 74170. Phone: 918-254-1276. 4900-kw max. visual, 490-kw max. aural. Antenna: 1450-ft. above av. terrain, 1270-ft. above ground, 2070-ft. above sea level. Latitude 36° 01' 10" Longitude 95° 39' 24". Transmitter: 2.7-mi. E of Hwy. 51 on S. 101st St., Tulsa. Ownership: George Vinnett, Gen. Partner, 5%; Pamela Vinnett, Gen. Partner, 5%; John B. Conlan, Ltd. Partner, 40%; Robert M. Richmond, Ltd. Partner, 40%; Ashton R. Hardy, Ltd. Partner, 10%. Represented (legal): Walker, Bordelon, Hamlin, Theriot & Hardy. Represented (engineering): du Treil, Lundin & Rackley. BPCT-850108KU. Initial Decision of Administrative Law Judge Joseph Chachkin 2-17-87 proposed denial. Review Board 9-30-87 proposed denial.

Oregon

Medford (Ch. 26)—Junko K. & Bobby C. Shehan, 2032 Amsterdam Lane, Modesto, CA 95356. Phone: 209-577-3365. 28.5-kw max. visual, 14.25-kw max. aural. Antenna: 1348-ft. above av. terrain, 33-ft. above ground, 3806-ft. above sea level. Latitude 42° 17' 54" Longitude 122° 44' 59". Transmitter: Baldy Hill, approx. 6.8-mi. ESE of Medford. Ownership: Junko K. Shehan, Gen. Partner, 50%; Bobby C. Shehan, Gen. Partner, 50%. Represented (engineering): Mel Freedman. BPCT-871002KI.

Roseburg (Ch. 36)—MetroCom of Oregon Inc., 888 Goodpasture Island Rd., Eugene, OR 97401. Phone: 503-683-2525. 43-kw max. visual. Antenna: 693-ft. above av. terrain, 88-ft. above ground, 1576-ft. above sea level. Latitude 43° 14' 09" Longitude 123° 19' 16". Transmitter: Rose Mountain, 1.9-mi. from Douglas County Courthouse. Ownership: Conrad N. Bagne, Chmn.; John E. Field, Pres., 2.75%; Glen Edwards, V.P.; Patrick A. Sizemore, Secy. 1.31%; Barbara Backey, Asst. Secy., 0.69%; ASRC Communications Ltd. 80.95%; remainder undisclosed. ASRCCL ownership: Artic Slope Regional Corp. ASRC is publicly held with no one shareholder owning more than 1%. MetroCom has LPTV holdings. Represented (legal): Bechtel & Cole, Chartered. Represented (engineering): McClanathan & Associates Inc. BPCT-900413KH.

Roseburg (Ch. 46)—KMTR Inc., c/o Bechtel & Cole, 1901 L St. NW, Washington, DC 20036. Phone: 503-746-1600. 9.82-kw max. visual. Antenna: 358-ft. above av. terrain, 56-ft. above ground, 1227-ft. above sea level. Latitude 43° 12' 22" Longitude 123° 21' 56". Transmitter: 1.9-mi. SW of Roseburg at 220°T, on Mount Nebo. Ownership: KMTR Inc. (Group Owner). BPCT-881021KG.

South Dakota

†Sioux Falls (Ch. 23 ETV)—State Board of Directors for Educational TV, 414 E. Clark St., Vermillion, SD 57069. Phone: 605-677-5861. 29-kw max. visual. Antenna: 211-ft. above av. terrain, 155-ft. above ground, 1654-ft. above sea level. Latitude 43° 29' 20" Longitude 96° 45' 40". Transmitter: 1-mi. S of Sioux Falls on Yankton Rd. Officers: Charles E. Clay, Chmn.; Warren Lotsberg, Vice Chmn.; David H. Leonard, Exec. Dir. BPET-900129KE.

Tennessee

Knoxville (Ch. 26)—Channel 26 Ltd., 1801 Roan St. N, Johnson City, TN 37601-3113. Phone: 615-928-6042. 1232-kw max. visual. Antenna: 490-ft. above av. terrain, 177-ft. above ground, 1497-ft. above sea level. Latitude 36° 00' 08" Longitude 83° 56' 41". Transmitter: 331 Sharp's Ridge Rd.. Ownership: W. Marion Palmer, Gen.-Ltd. Partner, 99%; June B. Palmer, Ltd. Partner, 1%. BPCT-890913KG.

Knoxville (Ch. 26)—SWMM/Knoxville Corp., Suite 500, 6100 Corporate Dr., Houston, TX 77036. Phone: 713-988-3939. 5000-kw max. visual. Antenna: 1213-ft. above av. terrain, 967-ft. above ground, 2225-ft. above sea level. Latitude 36° 00' 35.9" Longitude 83° 55' 56.5". Transmitter: 0.18-mi. NE of Sharp's Ridge Memorial Park. Ownership: SouthWest MultiMedia Corp. See Ownership of Commercial Television Stations. BPCT-890405KF.

Texas

Arlington (Ch. 68)—Arlington 68 TV Inc., 675 N. Henderson, Suite 700, Fort Worth, TX 76107. Phone: 817-625-5581. 5000-kw max. visual, 500-kw max. aural. Antenna: 1436-ft. above av. terrain, 1241-ft. above ground, 2061-ft. above sea level. Latitude 32° 35' 22" Longitude 96° 58' 10". Transmitter: Belt Line Rd., Cedar Hill. Ownership: Jo Ann S. Reyes, Pres., 20.08%; C. Tim Villasana, 39.96%; Harry Reever, 39.96%. Represented (legal): Ward & Mendelsohn. Represented (engineering): E. Harold Munn Jr. & Associates Inc. BPCT-850418KZ. Initial Decision of Administrative Law Judge Joseph P. Gonzalez 5-2-89 proposed denial. Review Board 5-14-91 proposed denial.

Arlington (Ch. 68)—Charisma Bcstg. Corp., 6777 W. Kliest Blvd., Dallas, TX 75236. Phone: 214-339-6575. 5000-kw max. visual, 500-kw max. aural. Antenna: 1438-ft. above av. terrain, 1243-ft. above ground, 2063-ft. above sea level. Latitude 32° 35' 22" Longitude 96° 58' 10". Transmitter: Approx. 1.25-mi. W of Hwy. 67 on Belt Line Rd., Cedar Hill. Ownership: Charisma Bcstg. Corp., non-profit corp. Principals: Walter V. Grant Jr., Pres.-Treas.; Fern Powell Grant, V.P.-Secy.; Clinnetta Moore. Represented (legal): Cohen & Berfield. Represented (engineering): R. L. Hoover. BPCT-850207KG. Initial Decision of Administrative Law Judge Joseph P. Gonzalez 5-2-89 proposed denial. Review Board 5-14-91 proposed grant.

Arlington (Ch. 68)—Metroplex Communications Inc., 1601 N. 29th, McAllen, TX 78501. Phone: 512-686-5454. 5000-kw max. visual, 500-kw max. aural. Antenna: 1614-ft. above av. terrain, 1425-ft. above ground, 2239-ft. above sea level. Latitude 32° 35' 07" Longitude 96° 58' 06". Transmitter: 0.3-mi. S of Belt Line Rd., Cedar Hill. Ownership: Rosario Leal, Pres.-Treas., 51%; Elizabeth Flores, V.P.-Secy., 49%. Represented (legal): Finkelstein, Thompson & Lewis. Represented (engineering): Compucon Inc. BPCT-850422KP. Initial Decision of Administrative Law Judge Joseph P. Gonzalez 5-2-89 proposed denial. Review Board 5-14-91 proposed denial.

Arlington (Ch. 68)—Native American Bcstg. Co., 106 Skyline Dr., Plano, TX 75074. Phone: 214-424-6340. 5000-kw max. visual, 500-kw max. aural. Antenna: 1703-ft. above av. terrain, 1491-ft. above ground, 2324-ft. above sea level. Latitude 32° 35' 20" Longitude 96° 58' 11". Transmitter: 1.5-mi. W of Belt Line Rd. & Hwy. 67, Cedar Hill. Ownership: Sandra Carol Blevins, Gen. Partner, 20%; Crystal M. Hillard, Ltd. Partner 80%. Represented (legal): Haley, Bader & Potts. Represented (engineering): C. P. Crossno & Associates. BPCT-850422KU. Initial Decision of Administrative Law Judge Joseph P. Gonzalez 5-2-89 proposed denial. Review Board 5-14-91 proposed denial.

Arlington (Ch. 68)—Southwest Communications Ltd., 1473 Bar Harbor Dr., Dallas, TX 75234. Phone: 214-375-9800. 5000-kw max. visual, 500-kw max. aural. Antenna: 1375-ft.

above av. terrain, 1180-ft. above ground, 2000-ft. above sea level. Latitude 32° 35' 22" Longitude 96° 58' 10". Transmitter: Belt Line Rd., 0.8-mi. W of Cedar Hill Rd., Cedar Hill. Ownership: Paula A. Wiley, Gen. Partner, 10%; David H. Wagner, Ltd. Partner, 90%. Wagner has interest in permittee of Ch. 36 Charleston, SC & in application for Ch. 54 Avalon, CA. Represented (legal): Reddy, Begley & Martin. Represented (engineering): Cohen, Dippell & Everist, P.C. BPCT-850419KO. Initial Decision of Administrative Law Judge Joseph P. Gonzalez 5-2-89 proposed denial. Review Board 5-14-91 proposed denial.

Arlington (Ch. 68)—Sammy A. Thornton, 1007 Wind Ridge Circle, Duncanville, TX 75137. Phone: 214-296-5976. 5000-kw max. visual, 500-kw max. aural. Antenna: 696-ft. above av. terrain, 535-ft. above ground, 1345-ft. above sea level. Latitude 32° 32' 44" Longitude 96° 57' 57". Transmitter: Near Cedar Hill. Ownership: Sammy A. Thornton. Represented (legal): James L. Oyster. Represented (engineering): Peter V. Gureckis & Associates. BPCT-850422KR. Initial Decision of Administrative Law Judge Joseph P. Gonzalez 5-2-89 proposed denial. Review Board 5-14-91 proposed denial.

Arlington (Ch. 68)—United Broadcast Group Ltd., 400 S. Zang Blvd., Suite 1313, Dallas, TX 75208. Phone: 214-941-6101. 5000-kw max. visual, 500-kw max. aural. Antenna: 1180-ft. above av. terrain, 960-ft. above ground, 1800-ft. above sea level. Latitude 32° 35' 24" Longitude 96° 58' 21". Transmitter: Belt Line Rd., 1.5-mi. W of Hwy. 67, Cedar Hill. Ownership: Or. Ok Kyun Kim, Gen. Partner, 25%; Joey Kang, Ltd. Partner, 25%; David K. Line, Ltd. Partner, 31%; Been Fu Lee, Ltd. Partner, 19%. Represented (legal): Walker, Bordelon, Hamlin, Theriot & Hardy. Represented (engineering): du Treil, Lundin & Rackley. BPCT-850419KE. Initial Decision of Administrative Law Judge Joseph P. Gonzalez 5-2-89 proposed denial. Review Board 5-14-91 proposed denial.

Blanco (Ch. 52)—Blanco Communications Ltd., Box 413, Blanco, TX 78606. Phone: 512-833-4158. 3350-kw max. visual, 335-kw max. aural. Antenna: 883-ft. above av. terrain, 775-ft. above ground, 2082-ft. above sea level. Latitude 30° 00' 27" Longitude 98° 18' 12". Transmitter: 1.35-mi. SE of intersection of Rte. 32 & Comal-Blanco County border, 6-mi. E of Twin Sisters. Ownership: Marcia Garcia Romero, Gen. Partner, 15%; Benjamin Franklin Pitman, Ltd. Partner, 43%; Sidney Paul Dubose, Ltd. Partner, 42%. Represented (legal): Gammon & Grange. Represented (engineering): Sellmeyer & Kramer. BPCT-850320LC. Initial Decision of Administrative Law Judge Walter C. Miller 10-6-86 proposed denial. Review Board 8-28-87 proposed denial.

Blanco (Ch. 52)—Dorothy O. Schulze & Deborah Brigham, a General Partnership, 8504 Spiral Creek Rd., San Antonio, TX 78238. Phone: 512-681-0075. 5000-kw max. visual, 500-kw max. aural. Antenna: 1635-ft. above av. terrain, 1274-ft. above ground, 2926-ft. above sea level. Latitude 30° 08' 32" Longitude 98° 17' 01". Transmitter: Approx. 10-mi. W of Blanco on Hwy. 165, 1-mi. W of Payton. Ownership: Deborah Brigham, Gen. Partner, 80%; Dorothy O. Schulze, Gen. Partner, 20%. Represented (legal): Watson & Emert. Represented (engineering): Magnuson & Assoc. Inc. BPCT-850320KG. Initial Decision of Administrative Law Judge Walter C. Miller 10-6-86 proposed denial. Review Board 8-28-87 proposed denial.

Conroe (Ch. 55)—Imagists, 200 Ave. J, Conroe, TX 77301. Phone: 409-756-1447. 5000-kw max. visual, 500-kw max. aural. Antenna: 990-ft. above av. terrain, 1041-ft. above ground, 1225-ft. above sea level. Latitude 30° 15' 48" Longitude 95° 41' 39". Transmitter: 4.25-nautical mi. NE of Hwy. 149/1774, 3.6-nautical mi. S of V306 airway, Magnolia. Ownership: Montgomery County Media Network Inc., Gen. Partner; Humanity Interested Services Inc., Ltd. Partner. HIS ownership: Non-profit corp. Principals: Charles D. Johnson, Exec. Dir.; C. Dowen Johnson, Asst. Exec. Dir.; David L. Johnson, Exec. Secy.-Treas. Montgomery County Media Network Inc. ownership: Frank Garza, Pres., 33.33%; Allen William Rossing, V.P., 33.33%; Rhonda Salvidar, Secy., 33.33%. Represented (legal): James L. Oyster. Represented (engineering): Pete E. M. Warren III. BPCT-841129KF.

Conroe (Ch. 55)—Carmen Matias, 400 W. 43rd St., Apt. 10M, New York, NY 10036. Phone: 212-239-1908. 5000-kw max. visual, 500-kw max. aural. Antenna: 1698-ft. above av. terrain, 1601-ft. above ground, 2026-ft. above sea level. Latitude 30° 29' 17" Longitude 95° 55' 34". Transmitter: 3.5-mi. E of Anderson. Ownership: Carmen Matias, 51%; Andrew N. Wimbish, 49%. Represented (legal): Bechtel & Cole. Represented (engineering): Lechman & Johnson Inc. BPCT-841129KK.

Conroe (Ch. 55)—Wood Bcstg. Co., 100 Elm St., Prairie View, TX 77446. Phone: 409-857-3404. 3160-kw max. visual, 316-kw max. aural. Antenna: 1132-ft. above av. terrain, 1119-ft. above ground, 1423-ft. above sea level. Latitude 30° 13' 50" Longitude 95° 54' 50". Transmitter: 1.75-mi. ENE of intersection of Reids Prairie Rd. & Hwy. 362, near Whitehall. Ownership: Curtis A. Wood, Lou Lee Wood & Gina L. Wood, Gen. Partners, 33.33% each. Represented (legal): Buenzle & Hill. Represented (engineering): du Treil, Lundin & Rackley. BPCT-841129KW.

Farwell (Ch. 18)—Ramar Communications Inc., Box 3757, Lubbock, TX 79452. Phone: 806-745-3434. 1187-kw max. visual. Antenna: 526-ft. above av. terrain, 500-ft. ground, 4810-ft. above sea level. Latitude 34° 26' 18" Longitude 103° 12' 33". Transmitter: 0.3-mi. N of Llano Estacado, 0.75-mi. W of N.M. 18. Ownership: Ramar Communications Inc. See Ownership of Commercial TV Stations. Represented (legal): Fisher, Wayland, Cooper & Leader. BPCT-910315KE.

Fredericksburg (Ch. 2)—Fredericksburg Channel 2, Suite 503, 121 Interpark, San Antonio, TX 78216. Phone: 512-494-6565. Fax: 512-494-5037. 100-kw visual, 10-kw aural. Antenna: 1342-ft. above av. terrain, 1207-ft. above ground, 2988-ft. above sea level. Latitude 30° 09' 15" Longitude 98° 36' 54". Transmitter: Approx. 2.9-mi. SW of intersection of Rte. 1623 & Schumann Rd., Gillespie County. Ownership: Bob A. Roth, Gen. Partner, 20%; Billy J. McComb, Ltd. Partner, 80%. Roth is Pres. & 20% owner of K02MX, San Antonio. McComb has interest in AMs & FMs. Represented (legal): Cohn & Marks. BPCT-870212KP. Initial Decision of Administrative Law Judge Edward Luton 6-29-89 proposed denial.

Fredericksburg (Ch. 2)—Global Information Technologies Inc., 111 Congress Ave., Suite 2530, Austin, TX 78701. Phone: 512-482-8111. Fax: 512-478-3872. 100-kw visual, 10-kw aural. Antenna: 575-ft. above av. terrain, 452-ft. above ground, 2435-ft. above sea level. Latitude 30° 17' 57" Longitude 98° 56' 16". Transmitter: 1.3-mi. N of Hwy. 290 W & 0.93-mi. E of Loudon Rd. Ownership: Saleem Tawil, Pres.-Treas., 50%; Carmen Armistead Tawil, V.P.-Secy., 50%. Represented (legal): Cole, Raywid & Braverman. Represented (engineering): Diversified Communication Engineering Inc. BPCT-861219KG. Initial Decision of Administrative Law Judge Edward Luton 6-29-89 proposed denial.

Fredericksburg (Ch. 2)—Stonewall Bcstg. Inc., 5108 Broadway, Suite 212, San Antonio, TX 78209. Phones: 512-828-6691; 512-476-5200. 100-kw visual, 10-kw aural. Antenna: 632-ft. above av. terrain, 453-ft. above ground, 2293-ft. above sea level. Latitude 30° 09' 44" Longitude 98° 40' 52". Transmitter: 5.2-mi. SSW of Stonewall. Ownership: Robert N. Simmons, Pres.-Secy., Marquis E. Whittington, V.P. & Marian R. Nixon, Secy.-Treas., 33.3% each voting stock, 10% each equity; Rebecca F. Lambert, non-voting stockholder. Represented (legal): Jones, Waldo, Holbrook & McDonough. Represented (engineering): Willoughby & Voss. BPCT-870212KU. Initial Decision of Administrative Law Judge Edward Luton 6-29-89 proposed grant.

Fredericksburg (Ch. 2)—TexStar Communications Ltd., 8033 Forest Ash, San Antonio, TX 78233. Phone: 512-599-4567. 100-kw visual, 20-kw aural. Antenna: 1683-ft. above av. terrain, 1683-ft. above ground, 3500-ft. above sea level. Latitude 30° 20' 14" Longitude 98° 50' 08". Transmitter: Lower Crabapple Rd., Fredericksburg. Ownership: TexStar Communications, Gen. Partner, 100% voting, 75% equity; L. H. Adams Investment Inc., Ltd. Partner, 25%. equity. TexStar Communications ownership: Lesvia Guerra-Cox, 50%; Hector Pedregon, 50%. Represented (legal): Baker & Hostetler. Represented (engineering): Moffet, Larson & Johnson Inc. BPCT-870212KM. Initial Decision of Administrative Law Judge Edward Luton 6-29-89 proposed denial.

Fredericksburg (Ch. 2)—Hal S. Widsten, 3006 Charter Crest, San Antonio, TX 78230. Phone: 512-692-1056. 100-kw visual, 10-kw aural. Antenna: 1358-ft. above av. terrain, 1191-ft. above ground, 2991-ft. above sea level. Latitude 30° 08' 12.5" Longitude 98° 35' 15.00". Transmitter: 3.3-mi. S of Hye Junction. Ownership: Hal S. Widsten. Widsten has interest in new FM in Oro Valley, AZ. Represented (legal): Southmayd, Powell & Taylor. Represented (engineering): Lechman & Johnson Inc. BPCT-870212KT. Initial Decision of Administrative Law Judge Edward Luton 6-29-89 proposed denial.

Killeen (Ch. 62)—Aida Barrera, 10900 Spicewood Pkwy., Austin, TX 78750. Phone: 512-258-4354. 5000-kw max. visual, 500-kw max. aural. Antenna: 1850-ft. above av. terrain, 1831-ft. above ground, 2963-ft. above sea level. Latitude 30° 43' 34" Longitude 97° 59' 23". Transmitter: 3.98-mi. ESE of Bertram. Ownership: Aida Barrera. Represented (legal): Bechtel & Cole. Represented (engineering): Smith & Powstenko. BPCT-860422KN. Initial Decision of Administrative Law Judge Joseph Chachkin 6-30-88 proposed denial. Review Board 1-26-89 proposed denial. FCC 2-8-90 denied application for review.

Killeen (Ch. 62)—62 Bcstg. Inc., c/o Eula Lea Beck, 700 Live Oak Rd., Killeen, TX 76541. Phone: 817-699-7000. 5000-kw max. visual, 500-max. aural. Antenna: 1818-ft. above av. terrain, 1724-ft. above ground, 3024-ft. above sea level. Latitude 30° 56' 43" Longitude 98° 07' 53". Transmitter: 4.4-mi. NE of Lake Victor, Burnet County, TX. Ownership: Eula Lea Beck, 51%; Ray W. Reynolds, 25%; Luther C. Powell, 24%. Represented (legal): May & Dunne, Chartered. Represented (engineering): Lawrence Behr Associates Inc. BPCT-860303KH. Initial Decision of Administrative Law Judge Joseph Chachkin 6-30-88 proposed grant. Review Board 1-26-89 proposed grant.

Vermont

Burlington (Ch. 44)—Burlington 44 Co., 70 Dodds Court, Burlington, VT 05401. Phone: 802-658-2835. 5000-kw max. visual. Antenna: 1995-ft. above av. terrain, 919-ft. above ground, 3219-ft. above sea level. Latitude 44° 15' 12" Longitude 72° 59' 45". Transmitter: Browns Mountain, 3.2-mi. SW of Huntington Center, Addison County. Ownership: Frances Bastian Seguin, Chmn.-Pres., 20% equity; John J. Easton, Teresa Reisdorf, John F. Chappele III, 80% equity. Represented (legal): Schnader, Harrison, Segal & Lewis. Represented (engineering): Andrus & Associates Inc. BPCT-880301KL. Initial decision of Administrative Law Judge Edward Luton 12-14-89 proposed denial.

Burlington (Ch. 44)—Burlington Channel 44 Ltd., 850 St. Nicholas Ave., New York, NY 10031. Phone: 212-690-7303. 5000-kw max. visual. Antenna: 1248-ft. above av. terrain, 171-ft. above ground, 2471-ft. above sea level. Latitude 44° 15' 12" Longitude 72° 59' 46". Transmitter: Browns Mountain, 9.3-mi. NNE of Bristol, Addison County. Ownership: Randy Daniels, Sole Gen. Partner. Represented (engineering): Smith & Powstenko. BPCT-880301KI. Initial Decision of Administrative Law Judge Edward Luton 12-14-89 proposed denial.

Burlington (Ch. 44)—Lake Champlain Communications Inc., 4 Sebring Rd., Burlington, VT 05401. Phone: 801-878-3663. 3360-kw max. visual. Antenna: 1247-ft. above av. terrain, 171-ft. above ground, 2471-ft. above sea level. Latitude 44° 15' 12" Longitude 72° 59' 45". Transmitter: 3.7-mi. ENE of Starksboro, Addison County. Ownership: Christina Smullen, Pres.-Treas., 50%; Ruth Ellen DesLauriers, V.P., 35%; Edward Paul DesLauriers, Secy., 15%. Represented (engineering): Moffet, Larson & Johnson Inc. BPCT-880301KH. Initial Decision of Administrative Law Judge Edward Luton 12-14-89 proposed grant.

Burlington (Ch. 44)—Maple Leaf Bcstg. Partnership, 33-22 71st St., Jackson Heights, NY 11372. Phone: 212-260-4082. 5000-kw max. visual. Antenna: 476-ft. above av. terrain, 725-ft. above ground, 1161-ft. above sea level. Latitude 44° 15' 59.5" Longitude 73° 06' 42.6". Transmitter: Town Rd. No. 37, Monkton. Ownership: Thomas Ho, Gen. Partner, 32%; William L. Busch, Ltd. Partner, 17%; Shu Ming Chu, Ltd. Partner, 17%; Thomas & Alex Ho, Ltd. Partners, 17% jointly; Peter Lau, Ltd. Partner, 17%. Represented (legal): Smithwick & Belendiuk. Represented (engineering): Charles S. Fitch, P.E. BPCT-880301KG. Initial Decision of Administrative Law Judge Eward Luton 12-14-89 proposed denial.

Burlington (Ch. 44)—David McMeekin, Hall Rd., Box 464, Barrington, NH 03825. Phone: 603-664-5266. 3060-kw max. visual, 612-kw max. aural. Antenna: 1373-ft. above av. terrain, 300-ft. above ground, 2600-ft. above sea level. Latitude 44° 15' 12" Longitude 72° 59' 45". Transmitter: 19-mi. SSE of Burlington at summit of Browns Mountain. Ownership: David McMeekin. Represented (engineering): Mullaney Engineering Inc. BPCT-880301KM. Initial Decision of Administrative Law Judge Edward Luton 12-14-89 proposed denial.

Burlington (Ch. 44)—Nichols Bcstg. Corp., 352 South Cove Rd., Burlington, VT 05401. Phone: 802-863-2899. 5000-kw max. visual. Antenna: 1739-ft. above av. terrain, 679-ft. above ground, 2979-ft. above sea level. Latitude 44° 15' 12" Longitude 72° 59' 45". Transmitter: Browns Mountain, 3.2-mi. SW of Huntington Center. Ownership: John C. Nichols, Pres.-Treas. Represented (legal): Fisher, Wayland, Cooper & Leader. Represented (engineering): duTreil, Lundin & Rackley. BPCT-880301KF. Initial Decision of Administrative Law Judge Edward Luton 12-14-89 proposed denial.

Burlington (Ch. 44)—WCVQ Inc., Box 2110, Starksboro, VT 05487. Phone: 802-434-2735. 5000-kw max. visual. Antenna: 1801-ft. above av. terrain, 728-ft. above ground, 3028-ft. above sea level. Latitude 44° 15' 12" Longitude 72° 59' 45". Transmitter: 3.2-mi. SW of Huntington Center, Addison County. Ownership: Christopher McClure, Dir.-Pres., 100% voting stock, 25% equity; The Shaffron Cos. Ltd., 65% equity; Thomas Johnston, 10% equity. Represented (legal): Arter & Hadden. Represented (engineering): Glenn L. Bell. BPCT-871224KG. Initial Decision of Administrative Law Judge Eward Luton 12-14-89 proposed denial.

Washington

†**Tacoma (Ch. 56 ETV)**—Korean-American Missions Inc., 15915 Bluffdale, Houston, TX 77084. 5000-kw max. visual. Antenna: 1872-ft. above av. terrain, 540-ft. above ground, 2225-ft. above sea level. Latitude 47° 32' 53" Longitude 122° 48' 22". Transmitter: Gold Mountain, 6.5-mi. W of Bremerton. Ownership: Korean-American Missions Inc. Ownership: Kyung Whan Son, Pres., 80%; Eugene V. Hwang, V.P., 5%; Long Duck Hwang, Secy.-Treas., 5%; Julie S. Son, 5%; Gina J. Son, 5%. Represented (legal): Verner, Liipfert, Bernhard, McPherson & Hand. BPET-870116KJ.

West Virginia

Lewisburg (Ch. 59)—WVGV Television Corp., Box 365, Rte. 2, Houfnagle Rd., Lewisburg, WV 24901. Phone: 804-977-7082. 70.89-kw max. visual. Antenna: 1410-ft. above av. terrain, 108-ft. above ground, 3970-ft. above sea level. Latitude 37° 57' 13" Longitude 80° 34' 34". Transmitter: Cross Mountain, 2-mi. ENE of Kieffer, Greenbrier County. Ownership: Sidney E. Shumate, Pres., 50%; Carol B. Shumate, Secy., 50%. BPCT-910513KE.

Wyoming

Sheridan (Ch. 9)—SJL of Montana Assoc. L.P., 3203 3rd Ave. N, Billings, MT 59101. Phone: 406-252-5611. 1.78-kw max. visual. Antenna: 954-ft. above av. terrain, 121-ft. above ground, 7799-ft. above sea level. Latitude 44° 37' 20" Longitude 107° 06' 55". Transmitter: Red Grade Hill, 7.3-mi. SW of Big Horn. Ownership: SJL Broadcast Management Corp., 50%; George D. Lilly, 50%. See SJL Broadcast Management Corp. in Ownership of Commercial TV Stations. Represented (legal): Hogan & Hartson. Represented (engineering): Hammett & Edison Inc. BPCT-891030KN.

CHANGING ADDRESS?



PLEASE KEEP IN TOUCH!

We want you to get the best service possible and to do so, we need your help!

Because of the format of TELEVISION & CABLE FACTBOOK, it's very important that we don't lose touch with you. To insure that you receive the next volume of this two-volume set as soon as it's published, we need to be advised of any address change that might affect delivery.

For your convenience, we have included the postage-paid card below.

Please change your records to reflect my new address and to insure that I will receive the second volume of my two-volume TELEVISION & CABLE FACTBOOK as soon as it's published.

OLD ADDRESS

Name

Company

Address

City State Zip

( ) Phone No.

NEW ADDRESS

Name

Company

Address

City State Zip

( ) Phone No. Effective Date

Just Some of the Products and Information Services Available from Warren Publishing

- **CABLE & STATION COVERAGE ATLAS** — Annual source book for television, cable and related industries, highlighted by updated Grade B contour, microwave, 35-mile and 55-mile zone maps plus information on MDS, LPTV and other vital subjects.
- **TV STATION & CABLE OWNERSHIP DIRECTORY** — Annual 2-part service (March and September), each volume of which provides the most recent TV station and cable group ownership data to complement of publication schedule of the Television & Cable Factbook.
- **BUSINESS TELEVISION DIRECTORY** — Annual *single* source for information covering the corporate satellite television industry; specific information about business television and about those firms already a part of it.
- **ELECTRONIC DELIVERY** — Instant access to all the data in the Television Digest newsletter information services via NewsNet or NEXIS, featuring a keyword search capability and headline scan function designed to give users the most up-to-date news available in the easiest, most timely fashion.
- **COMPUTERIZED MAILING LISTS** — Updated mailing lists of all U.S. operating cable systems and operating U.S. television stations are available for rental.
- **SATELLITE WEEK** — Weekly newsletter covering the latest developments in satellite broadcasting, telecommunications, earth observation and space industrialization.
- **COMMUNICATIONS DAILY** — Daily newsletter covering all aspects of electronic communications including telephone and data communications, cable TV, teleconferencing, electronic publishing and emerging technologies.
- **VIDEO WEEK** — Weekly newsletter reporting the latest news on program sales and distribution for videocassettes, discs, pay TV and allied media.
- **TELEVISION DIGEST with CONSUMER ELECTRONICS** — Weekly newsletter presenting the most up-to-the-minute news, trends and developments in the television, cable, broadcasting and consumer electronic fields.
- **PUBLIC BROADCASTING REPORT** — Biweekly newsletter that supplies impartial, analytical news and information on public broadcasting, including funding, technical and regulatory news.
- **ACTION UPDATES** — Weekly supplements covering changes in the Cable and Television fields including licensing, franchising and other regulatory matters.
- **COMMON CARRIER WEEK** — Weekly newsletter examining the telecommunications industry with focus on regulatory and legal actions, product announcements, new services such as PBX and cellular radio, competition and more.
- **SPACE COMMERCE WEEK** — Weekly newsletter covering the frontiers of space business including commercialization, industrialization, defense, remote sensing, space stations and other pertinent trends and developments.
- **MOBILE SATELLITE REPORTS** — A biweekly information service devoted exclusively to news of aeronautical, maritime and land mobile satellites, and radiodetermination services.
- **AUDIO WEEK** — Weekly publication concentrating on the consumer audio industry—home hi-fi systems and components, personal portable, car audio and mobile electronics, custom installations, blank tape, CDs and other audio products.

No Postage Necessary If Mailed In The United States

BUSINESS REPLY MAIL
First Class Mail Permit No. 10388 Washington, D.C.

Postage Will Be Paid By Addressee

Warren Publishing, Inc.
2115 Ward Court, N.W.
Washington, D.C. 20077-6960

Ownership of Commercial Television Stations

Comprises all persons or companies which have interest in commercial television stations. Ownership of all stations is assumed to be 100% unless otherwise noted.

ABILENE RADIO & TELEVISION CO.
4510 14th St.
Abilene, TX 79605
Phone: 915-692-4242

Officers:
L. Dale Ackers, pres.
Christine Ackers Cagle, v.p.
Jack Andrews, secy.-treas.

Ownership: L. Dale Ackers, 33.20%; Christine A. Cagle, 24.16%; Jack Andrews, 29.17%; Florence A. Andrews, 4.17%.

TV Stations (2):
Texas: KRBC-TV, Abilene; KACB-TV, San Angelo.

ABRY COMMUNICATIONS
18 Newbury St.
Boston, MA 02116
Phone: 617-859-2959
Fax: 617-859-7205

Officers:
Andrew Banks, managing dir.
Royce Yudkoff, managing dir.

Ownership: Andrew Banks & Royce Yudkoff, principals.

Represented (legal): Kirkland & Ellis.

TV Stations (5):
Alabama: WTTO, Birmingham.
Maryland: WNUV-TV, Baltimore.
Missouri: KSMO-TV, Kansas City.
Ohio: WSTR-TV, Cincinnati.
Wisconsin: WCGV-TV, Milwaukee.

Other Holdings:
LPTV.

ACKERLEY COMMUNICATIONS INC.
Suite 3770
800 5th Ave.
Seattle, WA 98104
Phone: 206-624-2888
Fax: 206-623-7853

Officers:
Barry A. Ackerley, chmn. & chief exec. officer
William H. Ackerley, chief operating officer
Denis M. Curley, secy.-treas. & chief financial officer

Ownership: Barry A. Ackerley, controlling interest; remainder publicly held.

Represented (legal): Rubin, Winston, Diercks & Harris.

TV Stations (5):
California: KGET, Bakersfield; KCBA, Salinas-Monterey.
Colorado: KKTV, Colorado Springs-Pueblo.
New York: WDXT, Syracuse.
Washington: KVOS-TV, Bellingham.

Radio Stations:
Florida: WAXY(FM), Fort Lauderdale.
Massachusetts: WBOS(FM), Boston.
Oregon: KSGO(AM) & KGON(FM), Portland.
Washington: KJR(AM) & KLTX(FM), Seattle.

Other Holdings:
Outdoor advertising; professional sports team, Seattle SuperSonics of NBA.

ACT III BROADCASTING INC.
Suite 800
One CNN Center, South Tower
Atlanta, GA 30303
Phone: 404-522-0025
Fax: 404-523-1837

Officers:
U. Bertram Ellis Jr., pres., chief exec, & operating officer
Richard Bellinger, sr. v.p., programming
Ronald C. Inman, v.p., mktg.
John F. De Lorenzo, v.p. & chief financial officer
William E. White, v.p., sales
David J. Miller, v.p., managed stations
George Parnicza, v.p., engineering
James V. Sundry, controller

Branch Offices:
110 E. 59th St.
Suite 660
New York, NY 10022
Phone: 212-909-0560

1999 Ave. of the Stars
Suite 500
Los Angeles, CA 90067
Phone: 213-553-3636

Ownership: Act III Communications Holdings Inc. L.P., 35.54%; Glenridge Assoc. Ltd. Partnership, 8.06%; Niagara Frontier, 5.43%; Trust Company of the West, 7.93%; institutional investors & management, 43.04%.

Represented (legal): Goldberg & Spector; Somers & Altenbach.

TV Stations (8):
New York: WUTV, Buffalo; WUHF, Rochester.
North Carolina: WNRW, Winston-Salem-Greensboro-High Point.
Ohio: WRGT-TV, Dayton.
South Carolina: WTAT-TV, Charleston.
Tennessee: WZTV, Nashville.
Virginia: WRLH-TV, Richmond.
West Virginia: WVAH-TV, Charleston-Huntington.

Other Holdings:
Broadcast holdings: Manages WDKY-TV, Danville, KY.

ADAMS COMMUNICATIONS
1908 Royal Palm Way
Boca Raton, FL 33432
Phone: 813-289-4434
Fax: 813-447-8988

Officers:
Stephen Adams, chmn.
Paul Brissette, pres., TV Div.
Matt Mills, pres., Radio Div.
Lewis Caster, v.p., finance & treas.

Branch Office:
109 Bushaway Rd.
Suite 210
Wayzata, MN 55391-1904
Phone: 612-473-5434
Fax: 612-473-4937

Ownership: Stephen Adams, 96%; Paul Brissette, 4%.

Represented (legal): Wiley, Rein & Fielding.

TV Stations (10):
Illinois: WHOI, Peoria.
Massachusetts: WWLP, Springfield.
Michigan: WILX-TV, Lansing-Onondaga.
North Carolina: WWAY, Wilmington.
Tennessee: WHBQ-TV, Memphis.
Texas: KOSA-TV, Odessa; KAUZ-TV, Wichita Falls.
West Virginia: WTRF-TV, Wheeling.
Wisconsin: WMTV, Madison; WSAW-TV, Wausau.

Radio Stations:
Arizona: KOOL-AM-FM, Phoenix.
California: KCBQ-AM-FM, San Diego.
Colorado: KHIH(FM), Englewood.
Illinois: WKLL(AM), Wood River.
Michigan: WTWN(AM) & WLAV(FM), Grand Rapids.
Missouri: KEZK(FM), St. Louis.
Texas: KISS(FM), San Antonio.
Washington: KQUL(AM) & KZOK(FM), Seattle.

Newspapers:
Michigan: The Macomb Daily, Mount Clemens, The Daily Tribune, Royal Oak.

Other Holdings:
Magazine: Minneapolis-St. Paul Magazine.
Book publishing: The Publications Co., Detroit, MI.

ADELL BROADCASTING CORP.
22590 Fifteen Mile Rd.
Mount Clemens, MI 48043
Phone: 313-790-3838

Officers:
Franklin Z. Adell, pres.
D. Sharron Adell, secy.-treas.
R. A. Riley, dir.

Ownership: Franklin Z. Adell, 90%; George E. White Estate, 5%; R. A. Riley, 5%.

TV Stations (1):
Michigan: WADL, Mount Clemens-Detroit.

AGAPE CHURCH INC.
Box 22007
Little Rock, AR 72221
Phone: 501-223-2525

Officers:
H. L. Caldwell II, pres.
Jeanne F. Caldwell, v.p.
Mary S. Keleman, secy.-treas.

Ownership: H. L. Caldwell II, 33.33%; Jeanne F. Caldwell, 33.33%; Mary S. Keleman, 33.33%.

TV Stations (1):
Arkansas: KVTN, Pine Bluff.

ALASKA BROADCASTING NETWORK INC.
2700 E. Tudor Rd.
Anchorage, AK 99507
Phone: 907-561-1313
Fax: 907-561-1377

Officers:
Duane L. Triplett, pres. & chief exec. officer
B. G. Randlett, sr. v.p. & chief operations officer
Michael D. Geldert, chief financial officer
Robert Underwood, v.p., sales

Branch Offices:
Box 74730
Fairbanks, AK 99707
Phone: 907-452-2125
Fax: 907-456-8225

1107 W. 8th
Juneau, AK 99801
Phone: 907-586-3145
Fax: 907-463-3041

Ownership: Duane L. Triplett, 50.20%; B. G. Randlett, 49.80%.

Represented (legal): Haley, Bader & Potts.

TV Stations (3):
Alaska: KIMO, Anchorage; KATN, Fairbanks; KJUD, Juneau.

ALL AMERICAN TV INC.
13181 Cross Roads Pkwy. N
Suite 250
City of Industry, CA 91746
Phone: 213-699-1348

Officers:
Cruz S. Arguinzoni, pres.
Gary Penovich, chief exec. officer
Nicky Cruz, v.p.
John Casoria Jr., secy.-treas.

Represented (legal): May & Dunne.

TV Stations (5):
Alabama: WTJP, Gadsden.
Illinois: WWTO-TV, La Salle.
Missouri: KTAJ, St. Joseph.
New Mexico: KNAT, Albuquerque.
Oklahoma: KDOR, Bartlesville.

Other Holdings:
LPTV.

ALLBRITTON COMMUNICATIONS COMPANY
Suite 301
800 17th St. NW
Washington, DC 20006
Phone: 202-789-2130
Fax: 202-822-6749

Officers:
Joe L. Allbritton, chmn.
Lawrence I. Hebert, vice chmn. & pres.
Michael H. Moore, exec. v.p.
Marvin A. Shirley, exec. v.p., broadcast div.
Jerald N. Fritz, v.p.
Bernhard L. Gaarsoe, v.p.
Virginia L. White, secy.-treas.

Ownership: Joe L. Allbritton, 100%.

Represented (legal): Hogan & Hartson.

TV Stations (5):
Arkansas: KATV, Little Rock.
District of Columbia: WJLA-TV, Washington.
Oklahoma: KTUL-TV, Tulsa.
South Carolina: WCIV, Charleston.
Virginia: WSET-TV, Lynchburg.

Newspapers:
Massachusetts: The Westfield Evening News (published by Allbritton affiliate Westfield News Advertiser Inc.).
Washington: Wallace Pennysaver, Westfield.

THE ALLEN BCSTG. CORP.
Penthouse One
1188 Bishop St.
Honolulu, HI 96813

Phone: 808-521-8066
Fax: 808-521-5233

Officers:
Kea Sung Chung, chmn.-pres.
Ok Soon Chung, v.p.-treas.
Jaeh Hoon Chung, engineering dir. & secy.

Ownership: Kea Sung Chung, 60%; Jaeh Hoon Chung, 15%; June Ho Chung, 10%; Ok Soon Chung, 10%; Yun Hee Chung, 5%.

TV Stations (1):
Hawaii: KBFD, Honolulu.

JOSEPH C. AMATURO, RECEIVER
PHC
2929 E. Commercial Blvd.
Fort Lauderdale, FL 33308
Phones: 308-743-2494; 308-776-7815
Fax: 308-743-2644

Branch Office:
KHGI-TV
Box 220
Kearney, NE 68848
Phone: 308-743-2494

Represented (legal): Cara Ebert Cameron.

TV Stations (3):
Nebraska: KWNB-TV, Hayes Center; KHGI-TV, Kearney-Hastings-Grand Island; KSNB-TV, Superior.

AMBASSADOR MEDIA CORP.
7600 Potomac Falls Rd.
McLean, VA 22102

Officers:
William L. Armstrong III, pres.
Brian P. Hogan, v.p.
Ellen M. Armstrong, secy.-treas.

Ownership: Ellen M. Armstrong, 45%; William L. Armstrong, 45%; Brian P. Hogan, 10%.

Represented (legal): Hopkins & Sutter.

TV Stations (3):
Idaho: KPVI, Pocatello-Blackfoot-Idaho Falls; KKVI, Twin Falls.
Wyoming: KJVI, Jackson.

Radio Stations:
Colorado: Armstrongs have interest in KEZW(AM), Aurora.

Other Holdings:
LPTV.

AMERICAN CHRISTIAN TELEVISION SERVICES INC.
1844 Baty Rd.
Lima, OH 45807
Phone: 419-339-4444

Officers:
Ron Mighell, chmn.
Bob Placie, chief operating officer
Jim Baker, chief financial officer

Ownership: Anne Baker, Jim Bassett, James Gadd, Tom Kagy, Carl Kahle, LaRee Little, Ronald L. Mighell, George Oyer, Louis Pernell & Duane Rice, dirs., 10% each.

TV Stations (1):
Ohio: WTLW, Lima.

AMERICAN COMMUNICATIONS & TELEVISION INC.
Suite 200
2801 Fruitville Rd.
Sarasota, FL 34237-5318
Phone: 813-365-3700
Fax: 813-365-0645

Officers:
Coy G. Eklund, chmn. & chief exec. officer
Peter W. McTigue, pres.
Robert H. Stark, exec. v.p.
Karen S. Reynolds, v.p., corp. administration
Douglas Edwards, v.p.
James M. Meyer, v.p., sales management
Andrew C. Muse, v.p., community affairs

Ownership: Trivest Financial Services Corp., 61%; Harvey M. Budd, 5.80%; Mark Kane Goldstein, 5%; remainder publicly held. TFSC ownership: Coy Eklund, chmn., chief exec. officer, treas. & asst. secy., 13.50%; Peter W. McTigue, pres. & chief operating officer, 5%; Robert Hendrickson, v.p., 1%; F. Burton Cassity, v.p., less than 1%; Gilbert Reich, v.p., less than 1%; Herbert Hurwitz, dir., 3.50%; Sandra Hardy, dir., less than 1%; James H. Meyer, dir., 3.50%; William Miller, dir., 4%; Ernest J. Sabato, dir., 4%. Trivest has interests in American Uplinks Inc. & National Mobile Telephone Corp. Hardy is also an officer, director and shareholder of Caulkins Newspapers, which owns and publishes the following daily newspapers: Bucks County Courier Times (Levittown, PA), Doylestown intelligencer Record (Doylestown, PA), Burlington County Times (Willingboro, NJ), Herald Standard (Uniontown, PA), Beaver County Times (Beaver, PA) and the S. Dade News Leader (Homestead, FL). Represented (legal): Bechtel & Cole.

TV Stations (2):
South Carolina: WTGS, Hardeeville.
Utah: KOOG-TV, Ogden.

Other Holdings:
LPTV.

AMERICAN FAMILY CORP.
1932 Wynnton Rd.
Columbus, GA 31999
Phone: 404-323-3431

Officers:
Paul Amos, chmn.
Daniel P. Amos, vice chmn. & chief exec. officer
Leroy Paul, pres., Broadcast Group
Walter McCroba, pres., Southern Div.
Jim Waterbury, pres., Blackhawk Div. & gen. mgr., KWWL
Dennis Slinkard, v.p., controller
Frank Hardman, dir. of engineering

Represented (legal): Sidley & Austin.

TV Stations (7):
Alabama: WAFF, Huntsville-Decatur.
Georgia: WTVM, Columbus; WTOC-TV, Savannah.
Iowa: KWWL, Waterloo-Cedar Rapids.
Louisiana: WAFB, Baton Rouge.
Missouri: KFVS-TV, Cape Girardeau.
North Carolina: WITN-TV, Washington-Greenville-New Bern.

AMERICAN TELEVISION OF UTAH INC.
Box 22630
Salt Lake City, UT 84122
Phone: 801-537-1414

Officers:
L. S. Skaggs, chmn.
Don L. Skaggs, pres.
Brent Feulner, v.p., gen. mgr.

Ownership: American Stores Co./Skaggs Telecommunications Service, 100%.

TV Stations (1):
Utah: KXIV, Salt Lake City.

ANCHOR MEDIA HOLDINGS LTD.
Suite 349
11300 4th St. N
St. Petersburg, FL 33716-2922
Phone: 813-577-1600
Fax: 813-576-3851

Officers:
Alan Henry, pres. & chief exec. officer
Patrick Murphy, chief financial officer
Peter Ford, engineering dir.

Ownership: Anchor Media Corp., gen. partner, 12%; Anchor Media Investors Inc., gen. partner, 7.50%; DB Management Inc., gen. partner, 1%; RMB Anchor Media Investors, ltd. partner, 78.90%; JC Assoc., ltd. partner, 1.50%.

Represented (legal): Hogan & Hartson.

TV Stations (3):
California: KOVR, Stockton-Sacramento.
Ohio: WSYX, Columbus.
South Carolina: WLOS, Greenville-Spartanburg & Asheville, NC.

Radio Stations:
Nevada: KORK(AM) & KYRK(FM), Las Vegas.
New Mexico: KZSS(AM) & KZRR(FM), Albuquerque.

ANGELES BROADCASTING NETWORK
318 Mira Loma Ave.
Glendale, CA 91204
Phones: 714-381-1724; 818-500-0001
Fax: 818-500-7493

Officers:
Glen A. Chambers, pres., chief exec. & financial officer
Beverly Chambers, chief operating officer & secy.-treas.

TV Stations (1):
California: KAGL, San Bernardino-Los Angeles.

ANTILLES BCSTG. CORP.
Box 8 ABC
Sunny Isle Shopping Center
St. Croix, VI 00823
Phone: 809-778-5008

Officers:
Barakat Saleh, chmn., chief exec. officer
Rafael Suarez, chief financial officer

Ownership: Barakat Saleh, 57%; Len Gawrych, 43%.

TV Stations (1):
Virgin Islands: WSVI, Christiansted.

APPLETON MIDWESTERN TELEVISION LTD.
Suite 1550
Two Ravinic Or.
Atlanta, GA 30346
Phone: 414-731-3232

Ownership: David R. Vaughan, gen. partner, 53%; Appleton-Green Bay TV Ltd., ltd. partner, 47%.

TV Stations (1):
Wisconsin: WXGZ-TV, Appleton.

ARIZONA TELEVISION CO.
Box 5068
3435 N. 16th St.
Phoenix, AZ 85010
Phone: 602-263-3333
Fax: 602-263-3377

Officer:
Delbert R. Lewis, pres.-treas.

Ownership: Delbert R. Lewis, conservator, 49.98%; Delbert R. Lewis, 28.66%.

TV Stations (1):
Arizona: KTVK, Phoenix.

Radio Stations:
Arizona: KESZ(FM), Phoenix.

ARKANSAS TELEVISION CO.
Box 269
Little Rock, AR 72203
Phone: 501-376-1111

Officers:
C. Stanley Berry, chmn.-v.p.-secy.
Marcus B. George, pres.-treas.

Ownership: K. A. Engle Trust, 81.26%; C. Stanley Berry, 6.34%; Marcus B. George, 6.34%.

TV Stations (1):
Arkansas: KTHV, Little Rock.

ASHLING BROADCAST GROUP INC.
700 W. 23rd St., Suite 28
Panama City, FL 32405
Phone: 904-784-0028
Fax: 904-784-1773

Officers:
Elizabeth Wilde Mooney, pres.
Michael T. Harding, v.p. & gen. mgr.
Fred Lindholm, v.p., sales

Branch Office:
FDR Station
Box 7086
New York, NY 10150-1909
Phone: 212-752-0708

Ownership: Elizabeth W. Mooney, 30%; Edward W. Gibbons, 70%.

Represented (legal): Fisher, Wayland, Cooper & Leader.

TV Stations (1):
Florida: WPGX, Panama City.

ASOCIACION EVANGELISTICA CRISTO VIENE INC.
Box 949
Camuy, PR 00627
Phone: 809-898-5120
Fax: 809-898-0529

Officer:
Jose J. Avila, pres.

Ownership: Tito Apiles, 25%; Jose J. Avila, 25%; Edwin Tavarez, 25%; Vincente Vales, 25%.

Represented (legal): Mitchell, Boyer & Associates.

TV Stations (1):
Puerto Rico: WCCV-TV, Arecibo.

Other Holdings:
LPTV.

ASSOCIATED BROADCASTERS INC.
Suite 906
600 Jefferson St.
Lafayette, LA 70501
Phone: 318-237-1142

Officers:
Thomas R. Galloway Sr., pres.-treas.
Doyle Wayne Elmore, exec. v.p.

Ownership: Thomas R. Galloway Sr., 100%. Galloway is owner of Communications Corp., licensee of KEZA(FM) Fayetteville, AR & KPEL(AM) & KTDY(FM) Lafayette, LA.

TV Stations (3):
Texas: KVEO, Brownsville; KPEJ, Odessa; KWKT, Waco.

ASSOCIATED CHRISTIAN TELEVISION SYSTEM INC.
4520 Parkbreeze Court
Orlando, FL 32808
Phone: 407-297-0155

Officers:
Claud Bowers, pres. & chief exec. officer
P. B. Howell Jr., v.p.
Freeda Bowers, secy.-treas.

Steve Belk, dir.
John Jones, dir.

Branch Office:
123 Ridgeland Rd.
Tallahassee, FL 32312
Phone: 904-385-1700

Ownership: Non-profit organization.

Represented (legal): Baraff, Koerner, Olender & Hochberg, P.C.

TV Stations (1):
Florida: WACX, Leesburg-Orlando.

Other Holdings:
LPTV.

ATLANTIC BCSTG. CO.
1215 Cole St.
St. Louis, MO 63106
Phone: 314-436-3030
Fax: 314-436-5149

Officers:
Barry Baker, pres. & chief exec. officer
Larry D. Marcus, chief financial officer

Ownership: Better Communications Inc., gen. partner, 60%; CEA Investors Partnership VI Ltd., gen. partner, 40%.

Represented (legal): Dow, Lohnes & Albertson; Suelthaus & Kaplan (St. Louis, MO).

TV Stations (5):
Indiana: WTTV, Bloomington-Indianapolis; WTTK, Kokomo.
Iowa: KDSM-TV, Des Moines.
Missouri: KDNL-TV, St. Louis.
Texas: KABB, San Antonio.

Radio Stations:
Missouri: KFXB(FM), Ste. Genevieve.

AUGUSTA FAMILY BROADCASTING INC.
Box 204540
Augusta, GA 30917-4540
Phone: 404-650-5400

Officers:
Howard A. Myrick, pres.
John D. Pezold, v.p. & secy.-treas.
Felker W. Ward Jr., v.p. & asst. secy.
Randall L. Rader, v.p. & asst. secy.

Ownership: Howard A. Myrick, 25%; John D. Pezold, 75%. Pezold owns 100% of Columbus Family Broadcasting Inc. (see listing), licensee of WXTX(TV), Columbus, GA.

Represented (legal): Miller & Fields.

TV Stations (1):
Georgia: WFXG, Augusta.

AUSTIN TELEVISION
c/o Darrold A. Cannan Jr.
503 City National Bank Bldg.
Wichita Falls, TX 76301
Phone: 512-835-0042

Officers:
Darrold Cannan Jr., managing partner
Michael D. McKinnon, managing partner

Ownership: Cannan Communications Inc., 39.95%; Channel 42 of Austin Inc., 39.95%; Beard Management Inc., 15%; Six Percent Inc., 5.10%.

Represented (legal): Hogan & Hartson.

TV Stations (1):
Texas: KBVO-TV, Austin.

Other Holdings:
LPTV.

BACKE GROUP INC.
Box 12650
Lexington, KY 40583
Phones: 606-299-3856; 606-293-1475

Officers:
John Backe, chmn.-pres. & chief exec. officer
Edward Carroll, secy.-treas.

Represented (legal): Hogan & Hartson.

TV Stations (1):
Kentucky: WDKY-TV, Danville-Lexington.

BAHAKEL COMMUNICATIONS LTD.
Box 32488
Charlotte, NC 28232
Phone: 704-372-4434
Fax: 704-335-9904

Officers:
Cy N. Bahakel, pres.
Lorraine Lancaster, sr. v.p.
Jeffrey W. Malickson, v.p. & gen. counsel
Beverly Poston, v.p.
John Bahakel, asst. v.p.
Rick Smith, controller

Ownership: Cy N. Bahakel, 100%.

Represented (legal): Jeffrey W. Malickson.

TV Stations (8):
Alabama: WAKA, Selma-Montgomery.
Illinois: WRSP-TV, Springfield; WCCU, Urbana.
Indiana: WBAK-TV, Terre Haute.
Mississippi: WABG-TV, Greenwood-Greenville.
North Carolina: WCCB, Charlotte.
South Carolina: WOLO-TV, Columbia.
Tennessee: WBBJ-TV, Jackson.

Radio Stations:
Colorado: KILO(FM) Colorado Springs.
Iowa: KXEL(AM) & KOKZ(FM), Waterloo-Cedar Rapids.
Kentucky: WLBJ(AM) & WCBZ(FM), Bowling Green.
Mississippi: WABG(AM) Greenwood-Greenville.
North Carolina: WPET(AM) & WKSI(FM), Greensboro.
South Carolina: WXLY(FM) North Charleston.
Tennessee: WDOD-AM-FM, Chattanooga; WKIN(AM) & WZXY(FM), Kingsport.
Virginia: WWOD(AM) & WKZZ(FM), Lynchburg.

Other Holdings:
Cable.

BAY TELEVISION INC.
15001 Botette Rd.
Riverview, FL 33569
Phone: 813-654-6238

Officers:
Tom Watson, gen. mgr.
Jim Lange, engineering dir.
Jennifer Isenhower, program dir.

Ownership: Robert L. Simmons, 25%; David D. Smith, 18.75%; Frederick G. Smith, 18.75%; J. Duncan Smith, 18.75%; Robert E. Smith, 18.75%. The Smiths are also principals of Sinclair Broadcast Group Inc. (see listing).

Represented (legal): Fisher, Wayland, Cooper & Leader.

TV Stations (1):
Florida: WTTA, St. Petersburg.

BAYAMON CHRISTIAN NETWORK
Box 50615
Levitown Station
Toa Baya, PR 00620
Phone: 809-795-8181

Officers:
Wilfredo Diaz, pres.
David Perez, v.p.
Luciano Rodriguez, secy.

Ownership: Wilfredo Diaz, pres., 33.33%; David Perez, v.p., 33.33%; Luciano Rodriguez, secy., 33.33%.

TV Stations (1):
Puerto Rico: WDWL, Bayamon.

BEACH TV PARTNERS, DEBTOR-IN-POSSESSION
6525 Babcock St. SE
Palm Bay, FL 32907
Phones: 407-725-0056; 904-253-0661

Officers:
Robert J. Rich, chief exec. officer
Lana Capito, chief operating & financial officer

Ownership: TV 56 Ltd., gen. partner, 50%; Life Style Bcstg. Inc., gen. partner, 50%. TV 56 Ltd ownership: Debbie & William R. Varecha, 75% jointly; Harry N. Handley, gen. partner, 2.5%; Cathy Bamberg, gen. partner, 2.5%; William R. Varecha, ltd. partner, 10%; William E. Bamberg, ltd. partner, 10%. Life Style Bcstg. ownership: J. Kermit Coble, pres., 16.1%; Edgar M. Dunn Jr., v.p., 11.5%; Richard Y. Clark, v.p., 5.3%; Rev. Hal Marchman, treas., 6%; Sally I. Gillespie, secy., 4%; Rev. E. J. Daniels Estate, 20%; Van Pierce, 8%; Dr. Pope A. Duncan, 5.3%.

TV Stations (2):
Florida: WAYQ, Daytona Beach; WAYK, Melbourne.

BEASLEY BCSTG. GROUP
Suite 200
3033 Riviera Dr.
Naples, FL 33940
Phone: 818-263-5000

Officers:
George G. Beasley, pres. & chief exec. officer
James M. Keating, chief operating officer
Gary S. Davis, chief financial officer
Kevin McNamara, engineering dir.

Branch Office:
200 W. Ash
Suite 100, Midtown Mall
Goldsboro, NC 27530
Phone: 919-553-1700

Ownership: George G. Beasley, 100%.

TV Stations (1):
North Carolina: WYED, Goldsboro.

Radio Stations:
Arkansas: KAAY(AM), Little Rock.
California: KRTH-FM, Los Angeles.
Florida: WRXK-FM, Bonita Springs; WPOW (FM), Miramar; WWCN(AM), North Fort Myers; WJHM(FM), Orlando.
Illinois: WBIG(AM) & WYSY(FM), Aurora.
Louisiana: KQLD(FM), Port Sulphur.
North Carolina: WCKZ-FM, Charlotte; WKML(FM), Lumberton; WJMH(FM), Reidsville.
Pennsylvania: WTEL(AM) & WXTU(FM), Philadelphia.

BELIEVER'S BCSTG. CORP.
Box 3112
Quincy, IL 62301
Phone: 217-228-1275

Officers:
Carl Geisendorfer, pres.
Mary Geisendorfer, v.p.
Harley Smith, secy.

Ownership: Non-stock corp.

TV Stations (1):
Illinois: WTJR, Quincy.

A. H. BELO CORP. BROADCAST DIVISION
Communications Center
Box 655237
Dallas, TX 75265
Phone: 214-977-8267

Officers:
Robert Decherd, chmn. & chief exec. officer
Ward L. Huey, vice chmn.
James Sheehan, pres. & chief operating officer
Michael D. Perry, chief financial officer
Ward L. Huey Jr., pres.

Ownership: A. H. Belo Corp.

Represented (legal): Dow, Lohnes & Albertson.

TV Stations (5):
California: KXTV, Sacramento-Stockton.
Oklahoma: KOTV, Tulsa.
Texas: WFAA-TV, Dallas; KHOU-TV, Houston.
Virginia: WVEC-TV, Hampton-Norfolk.

Newspapers:
Texas: Dallas-Fort Worth Suburban Newspapers, publishers of 7 community newspapers; Dallas Morning News, wholly owned subsidiary of A. H. Belo Corp.

Other Holdings:
Book publishing: Texas Almanac (biennially).

A. RICHARD BENEDEK
985 5th Ave.
New York, NY 10021
Phone: 212-744-2333

Represented (legal): Covington & Burling.

TV Stations (9):
Illinois: WIFR, Freeport-Rockford.
Kentucky: WBKO, Bowling Green.
Minnesota: KDLH, Duluth-Superior, Wisconsin.
Mississippi: WTOK-TV, Meridian.
Missouri: KHQA-TV, Hannibal-Quincy, Illinois.
Ohio: WYTV, Youngstown.
Virgin Islands: WBNB-TV, Charlotte Amalie.
Virginia: WHSV-TV, Harrisonburg.
West Virginia: WTAP-TV, Parkersburg-Marietta, Ohio.

SANDRA BENTON
c/o KEYT-TV
730 Miramonte Dr.
Santa Barbara, CA 93102
Phone: 805-965-8533

TV Stations (1):
California: 20% of KEYT-TV, Santa Barbara.

BIG HORN COMMUNICATIONS
Box 23309
Billings, MT 59102
Phone: 406-652-4743

Officers:
Thomas Hendrickson, pres.
Ray Moser, v.p.
Martha R. Creath, secy.
David Loxtercamp, treas.
James R. Michal, asst. treas.

Ownership: Calvin Cafritz, 23.88%; David E. Loxtercamp, 23.78%; Martha R. Creath, 17.85%; Daniel W. Coon Estate, 12.97%; Ronald L. Korn, 8.29%; Alan Swendiman, 1.47%; James R. Michal, 1.19%.

TV Stations (3):
Montana: KPQD, Billings (CP); KCTZ, Bozeman; KOUS-TV, Hardin-Billings; KYUS-TV, Miles City.

Radio Stations:
Wyoming: KZMQ-AM-FM, Greybull.

Other Holdings:
LPTV.

BIG SKY BCSTG. L.P.
2433 N. Montana Ave.
Box 6125
Helena, MT 59604
Phone: 406-443-5050
Fax: 406-442-5106

Officers:
John Radeck, chief exec. & operating officer
Will Sanders, chief financial officer

Ownership: Radeck Bcstg. Inc., gen. partner, 50%; Kenneth L. Bazzle, ltd. partner, 16.60%; Harold E. Gebler, ltd. partner, 8.33%; Alan Sanders, ltd. partner, 1.67%; Ann Williams, ltd. partner, 1.67%; William M. Shaw, ltd. partner, 0.83%; remainder undisclosed. J. A. Radeck, W. H. Sanders & K. L. Bazzle have interest in licensee of KSWT, Yuma, AZ.

Represented (legal): Bryan, Cave, McPheeters & McRoberts.

TV Stations (1):
Montana: KTVH, Helena.

BINGHAM COMMUNICATIONS GROUP LTD. PARTNERSHIP
32 N. Mission St.
Wenatchee, WA 98801

Officers:
Robert R. Bingham, pres.
Jerome C. Knoll, v.p.-treas.
Michael O. Barry, secy.

Ownership: Robert R. Bingham, gen. partner, 1%; BCG Management Inc., gen. partner, 1%; Michael O. Barry, ltd. partner, 34.70%; Robert R. Bingham, ltd. partner, 51.70%; Jerry Martin, 5.10%; Jerry Knoll, ltd. partner; Kent Carlson, ltd. partner, 1%.

TV Stations (1):
Washington: KCWT, Wenatchee.

BLACKSTAR COMMUNICATIONS
Suite 120
1818 N St. NW
Washington, DC 20036
Phone: 202-463-8040

Officers:
Wesley Williams Jr., vice chmn.
John E. Oxendine, pres.
Kenneth D. Harris, secy.
Ed Parker, chief financial officer

Ownership: John E. Oxendine, 59.26%; Wesley Williams Jr., 14.81%; George Miles, 12.39%; Nely Galan, 6.17%; Victor Brown, 4.94%; Raymond Saurez, 2.47%.

Represented (legal): Dow, Lohnes & Albertson.

TV Stations (3):
Florida: WBSF, Melbourne-Orlando.
Michigan: WBSX, Ann Arbor.
Oregon: KBSP-TV, Salem.

Other Holdings:
LPTV.

BLADE COMMUNICATIONS INC.
541 Superior St.
Toledo, OH 43660
Phone: 419-245-6000
Fax: 419-245-6167

Officers:
William Block, chmn.
Allan Block, vice chmn.
William Block Jr., pres.
John R. Block, exec. v.p.
Gary J. Blair, v.p.-treas.
Fritz Byers, secy.

Branch Office:
955 National Press Bldg.
Washington, DC 20045
Phone: 202-662-7070

Ownership: William Block & William Block Jr., trustee 50% jointly; Allan Block, John Block & William Block, trustees, 50% jointly.

Represented (legal): Dow, Lohnes & Albertson.

TV Stations (4):
Idaho: KTRV, Nampa-Boise-Caldwell.
Indiana: WLFI-TV, Lafayette-Kokomo.
Kentucky: WDRB-TV, Louisville.
Ohio: WLIO, Lima.

Newspapers:
California: Monterey Peninsula Herald.
Ohio: Toledo Blade.
Pennsylvania: Pittsburgh Post-Gazette.

Other Holdings:
Cable.
Mobile television production companies.

BLOOMINGTON COMCO INC.
2714 E. Lincoln St.
Bloomington, IL 61701
Phone: 309-662-4373

Officers:
Gerald J. Robinson, pres.
Mark L. Shoner, v.p.

Ownership: Gerald J. Robinson, 90%; Mark L. Shoner, 10%. Robinson owns WMCC(TV), Marion-Indianapolis, IN & WSMH(TV), Flint, MI. Shoner has interest in application for LPTV.

Represented (legal): Arnold & Porter.

TV Stations (1):
Illinois: WYZZ-TV, Bloomington-Normal-Peoria.

BONNEVILLE INTERNATIONAL CORP.
55 North 300 West, Box 1160
Broadcast House
Salt Lake City, UT 84110-1160
Phone: 801-575-7500
Fax: 801-575-7548

Officers:
Rodney H. Brady, pres. & chief exec. officer
Jack Adamson, sr. v.p.
Kenneth L. Hatch, sr. v.p.
Jean M. Bishop, v.p., employee relations
G. Donald Gale, v.p., news & public affairs
Glenn N. Larkin, v.p. & controller
Richard W. Linford, v.p., analysis & special projects
William D. Loveless, v.p., engineering
Bruce T. Reese, v.p., gen. counsel & secy.
Roland A. Radack, treas.

Ownership: Deseret Management Corp., owned by the Corp. of the President of the Church of Jesus Christ of Latter-day Saints which also owns Brigham Young University, a separate corporation which is licensee of KBYU-TV-FM, Provo, UT, both non-commercial educational stations & Ricks College, a separate corporation which is licensee of non-commercial educational station KRIC(FM), Rexburg, ID.

Represented (legal): Wilkinson, Barker, Knauer & Quinn.

TV Stations (2):
Utah: KSL-TV, Salt Lake City.
Washington: KIRO-TV, Seattle.

Radio Stations:
Arizona: KMEO(AM) & KPSN(FM), Phoenix.
California: KBIG(FM) Los Angeles; KOIT-AM-FM, San Francisco.
Illinois: WTMX(FM), Skokie/Chicago.
Missouri: KMBZ(AM) & KMBR(FM), Kansas City.
New York: WNSR(FM), New York.
Texas: KAAM(AM) & KZPS(FM), Dallas.
Utah: KSL(AM), Salt Lake City.
Washington: KIRO(AM) & KWMX(FM), Seattle.

Newspapers:
Utah: The Deseret News, Salt Lake City (operated by Deseret News Publishing).

Other Holdings:
Production: Bonneville Communications (Salt Lake City), Third Ave. Productions (Seattle), Video West (Salt Lake City).
Radio holdings: Bonneville Broadcasting System (Chicago).
Service companies: Bonneville Communications (Salt Lake City) provides advertising agency & audio duplication services, Video West (Salt Lake City) provides video duplication, Bonneville Entertainment Co. (Los Angeles), Media/Paymaster Corp. (Salt Lake City) provides payroll and signatory services.

M. N. BOSTICK
Box 2636
Waco, TX 76702-2636
Phone: 817-776-1330

Represented (legal): Cordon & Kelly.

TV Stations (2):
Oklahoma: KXII, Ardmore & Sherman-Denison, Texas.
Texas: 10% of KBTX-TV, Bryan.

BOSTON CELTICS COMMUNICATIONS L.P.
150 Causeway St.
Boston, MA 02114
Phone: 617-523-6050

Ownership: Boston Celtics Communications, gen. partner, 99%; Celtics Communications Inc., ltd. partner, 1%. CCI ownership: Don F. Gaston, co-chmn., 52.25%; Paul R. Dupree Jr., co-chmn., 27.8%; Alan N. Cohen, dir., 20%.

TV Stations (1):
Massachusetts: WFXT, Boston.

BERL BRECHNER
222 Pasadena Place
Orlando, FL 32853
Phone: 407-423-4431
Fax: 407-843-0704

TV Stations (1):
Maryland: 20% of WMDT, Salisbury.

Other Holdings:
LPTV.

MARION B. BRECHNER
222 Pasadena Place
Orlando, FL 32853
Phone: 407-423-4431
Fax: 407-843-0704

Represented (legal): Cohn & Marks.

TV Stations (2):
Kansas: KTKA-TV, Topeka.
Maryland: 80% of WMDT, Salisbury.

Radio Stations:
Ohio: WKFI(AM) & WSWO(FM), Wilmington.

Other Holdings:
LPTV, outdoor advertising.

BRIDGERLAND TELEVISION
101 Little Oak Lane
Altamonte Springs, FL 32714
Phone: 205-381-2600

Ownership: Les White, pres., 100%.

TV Stations (1):
Alabama: WTRT, Florence.

BRIDGEWAYS COMMUNICATIONS CORP.
101 Ansonia Rd.
Woodbridge, CT 06525

Officers:
Laurel F. Vlock, pres.
M. Jean Cherry, v.p.
Geraldine Johnson, v.p.

Ownership: Laurel F. Vlock, 2.5%; M. Jean Cherry, 2.5%; Geraldine Johnson, 2.5%; 3 others with 5% each; 5 others with 2.5% each.

TV Stations (1):
Connecticut: WHAI-TV, Bridgeport.

BROAD STREET TELEVISION L.P.
805 Brady St.
Davenport, IA 52808
Phone: 319-383-7000

Officers:
Richard Geismar, chief exec. officer
Fred Walker, chief operating officer
Cathie Whiteside, chief financial officer

Ownership: Broad Street Acquisitions Corp., gen. partner, 25.20%; Prudential Insurance Co. of America, et al., ltd. partners, 74.80%. BSAC ownership: Richard L. Geismar, chmn. & chief exec. officer-treas., 30%; Fred E. Walker, pres. & chief operating officer, 30%; Peter E. McSpadden, v.p., 9%. Geismar has interest in WWFX(FM) Belfast, ME; WICE(AM) Pawtucket, RI.

Represented (legal): Dow, Lohnes & Albertson.

TV Stations (1):
Iowa: KWQC-TV, Davenport.

BROADCAST CORP. OF GEORGIA
2700 Northeast Expwy.
Bldg. A
Atlanta, GA 30345
Phone: 404-325-6929
Fax: 404-633-4567

Officers:
David J. Harris, pres. & treas.
Prentiss Q. Yancey Jr., exec. v.p.
Vance L. Eckersley, v.p. & gen. mgr.
Harry L. Hickson, secy.

Ownership: David J. Harris, Prentiss Q. Yancey, Harry L. Hickson, Vance L. Eckersley, E. Bruce Phillips & DeSales Harrison.

Represented (legal): Ginsburg, Feldman & Bress, Chartered.

TV Stations (1):
Georgia: WVEU, Atlanta.

BRYANT COMMUNICATIONS INC.
200 E. Spring St.
Lebanon, TN 38087
Phones: 615-444-4797; 615-244-5142
Fax: 615-444-7215

Officer:
Dr. Joe F. Bryant, chmn.

Ownership: Dr. Joe F. Bryant, pres. & chief exec. officer, 100%.

TV Stations (1):
Tennessee: WJFB, Lebanon.

Other Holdings:
LPTV.

BSP BCSTG.
3800 Call Field Rd.
Wichita Falls, TX 76308
Phone: 817-691-1808
Fax: 817-696-5766

Officers:
F. Lanham Lyne Jr., chmn. & chief exec. officer
Pete D'Acosta, pres. & gen. mgr.
Charles R. Hart, treas.

Ownership: F. Lanham Lyne Jr., 75%; Pete D'Acosta, 20%; Charles R. Hart, 5%. D'Acosta, Lyne & Hart have interest in KCIT

Acquisition Co., licensee of KCIT, Amarillo, TX (see listing).

Represented (legal): Goldberg & Spector.

TV Stations (1):
Texas: KJTL, Wichita Falls.

Other Holdings:
LPTV.

BUFFALO BROADCASTING CO. INC.
2077 Elmwood Ave.
Buffalo, NY 14207
Phone: 716-874-4410

Ownership: King World Productions Inc., 100%. KWPI ownership: Roger King, chmn., 8.78%; Michael King, pres., 8.78%; Diana King, v.p.-secy., 8.78%; Richard King, 8.78%; remainder publicly held.

TV Stations (1):
New York: WIVB-TV, Buffalo.

BURLINGTON BCSTG. CO. LTD.
200 Jefferson St.
Box 982
Burlington, IA 52601
Phone: 319-752-0026

Officers:
Steve Hoth, chief exec. officer
Dr. Kurt Hahn, chief financial officer

Ownership: Steven S. Hoth, 100%. Steven Hoth is chief exec. officer of Burlington Cablevision Inc.

TV Stations (1):
Iowa: KJMH, Burlington.

Other Holdings:
LPTV.

BURNHAM BROADCASTING CO.
Suite 1200
980 N. Michigan Ave.
Chicago, IL 60611
Phone: 312-787-9800
Fax: 312-787-3964

Officers:
Peter Blaise Desnoes, managing gen. partner
Tyler W. Sheffield, chief financial officer

Ownership: Peter B. Desnoes, gen. partner, 41.20%; Lawrence Beck, ltd. partner, 9.75%; Dean Buntrock, ltd. partner, 9.75%; Peer Pederson, ltd. partner, 9.75%; Leonard Ring, ltd. partner, 9.75%; Howard C. Warren, ltd. partner, 9.75%; Alloy Consolidated Industries, ltd. partner, 5.16%; Frank Magid, ltd. partner, 2.49%; David Meltzer, ltd. partner, 2.45%.

Represented (legal): Fisher, Wayland, Cooper & Leader.

TV Stations (7):
Alabama: WALA-TV, Mobile.
California: KBAK-TV, Bakersfield.
Hawaii: KHAW-TV, Hilo; KHON-TV, Honolulu; KAII-TV, Wailuku.
Louisiana: WVUE, New Orleans.
Wisconsin: WLUK-TV, Green Bay.

BUSSE BROADCASTING CORP.
590 W. Maple St.
Kalamazoo, MI 49008
Phone: 616-388-8019
Fax: 616-388-6089

Officers:
Lawrence A. Busse, pres.
David Comisar, v.p., broadcast services
James C. Ryan, v.p., finance
James Steffey, v.p., engineering

Ownership: Gillett Family Trust, 99.01%; Lawrence A. Busse, 0.99%. The Gillett Family Trust is for the benefit of George N. Gillett Jr.'s descendants. Busse represents 100% of the voting stock. Lawrence A. Busse has interest in WAYY(AM), Chippewa Falls & WAXX(FM), Eau Claire, WI.

Represented (legal): Pepper & Corazzini.

TV Stations (4):
Michigan: WWMT, Grand Rapids-Kalamazoo-Battle Creek.
Nebraska: KGIN, Grand Island; KOLN, Lincoln.
Wisconsin: WEAU-TV, Eau Claire.

CALIFORNIA-OREGON BROADCASTING INC.
Box 5M
125 S. Fir St.
Medford, OR 97501
Phone: 503-779-5555
Fax: 503-779-1151

Officers:
Patricia C. Smullin, pres.
Carol Anne Smullin Brown, v.p.
William B. Smullin, secy.-founder
Patricia D. Smullin, treas.

Ownership: William B. Smullin family, 100%.

Represented (legal): Reed, Smith, Shaw & McClay.

TV Stations (6):
California: KAEF, Arcata-Eureka; KFWU, Fort Bragg; KRCR-TV, Redding-Chico.
Oregon: KOTI, Klamath Falls; KOBI, Medford; 50% of KPIC, Roseburg.

Other Holdings:
LPTV, cable.

CANNAN COMMUNICATIONS INC.
Box 1224
Wichita Falls, TX 76307
Phone: 817-322-3252

Officers:
Darrold A. Cannan Jr., pres.-treas.
William M. Dunaway, v.p. & gen. mgr.
Kenneth Kury, chief financial officer & business mgr.

Ownership: Darrold A. Cannan Jr., 68.18%; W. W. Hamilton, 13.64%; Raymond E. Poindexter, 9.10%; Joe N. Protho, 4.54%; Joe N. Sherrill Jr., 4.54%.

Represented (legal): Hogan & Hartson.

TV Stations (1):
Texas: KAMR-TV, Amarillo.

Other Holdings:
Broadcast holdings: 39.95% of Austin Television, licensee of KBVO-TV, Austin, TX.

CANNELL COMMUNICATIONS L.P.
Suite 975
400 Perimeter Center Terrace
Atlanta, GA 30346

Officers:
William A. Schwartz, chief exec. officer
Douglas R. Lowe, chief financial officer

Ownership: Saratoga II TV Corp., gen. partner, 57.50%; Stephen A. Cannell, gen. & ltd. partner, 37.50%; William A. Schwartz, ltd. partner, 5%. SIITC ownership: Saratoga Partners II L.P., 92.5%; Saratoga Partners II c.v., 7.5%. SPIILP & SPIICV controlled by Dillon, Read & Co., a public ltd. partnership.

TV Stations (2):
Ohio: WUAB, Lorain-Cleveland.
South Carolina: WHNS, Greenville-Spartanburg & Asheville, NC.

CANTON 67
1110 Fleetwood Dr.
Lookout Mountain, GA 37305

Ownership: Morton J. Kent, chmn.-pres., 100%.

TV Stations (1):
Ohio: WOAC, Canton.

CAPITAL CITIES/ABC INC.
77 West 66th St.
New York, NY 10023
Phone: 212-456-7777

Officers:
Thomas S. Murphy, chmn.
Daniel B. Burke, pres. & chief exec. officer
John B. Fairchild, exec. v.p. & chmn., Fairchild Fashion & Merchandising Group
John B. Sias, exec. v.p. & pres., ABC Television Network Group
Ronald J. Doerfler, sr. v.p. & chief financial officer
Michael P. Mallardi, sr. v.p. & pres., Capital Cities/ABC Broadcast Group
Phillip J. Meek, sr. v.p. & pres., Capital Cities/ABC Publishing Group
Stephen A. Weiswasser, sr. v.p. & exec. v.p., ABC Television Network
David Westin, v.p. & gen. counsel
James P. Arcara, v.p. & pres., Capital Cities/ABC Radio
Philip R. Beuth, v.p. & pres., ABC Early Morning & Late Night Entertainment
Allan J. Edelson, v.p. & controller
Joseph M. Fitzgerald, v.p., investor relations
John E. Frisoli, v.p., human resources
James M. Goldberg, v.p., taxes
Robert T. Goldman, v.p., administration
Herbert A. Granath, v.p. & pres., Capital Cities/ABC Video Enterprises
Ann Maynard Gray, v.p. & pres., Diversified Publishing Group
Andrew E. Jackson, v.p.
David S. Loewith, v.p., asst. controller & asst. secy.
Patricia J. Matson, v.p., corporate communications
Jeffrey Ruthizer, v.p., labor relations
Christine Hikawa, v.p., broadcast standards & practices
David J. Vondrak, v.p. & treas.
Philip R. Farnsworth, secy.
Allen S. Bomes, asst. treas.

ABC Network Television Group
John B. Sias, pres.
Stephen A. Weiswasser, exec. v.p.
Robert A. Iger, pres., ABC Entertainment
Philip R. Beuth, pres., ABC early morning & late night entertainment
Dennis D. Swanson, pres., ABC Sports, daytime & children's programming
Brandon Stoddard, pres., ABC Productions
Robert Siegenthaler, pres., broadcast operation & engineering
Mark Mandala, pres., ABC Television Network

Capital Cities/ABC Broadcast Group
Michael P. Mallardi, pres.
James P. Arcara, pres., Capital Cities/ABC Radio
Don P. Bouloukos, pres., Capital Cities/ABC Owned Radio Stations-Group I
Norman S. Schrutt, pres., Capital Cities/ABC Owned Radio Stations-Group II
Robert F. Callahan Jr., pres., ABC Radio Networks
Herbert A. Granath, pres., Capital Cities/ABC Video Enterprises Inc.
John T. Healy, pres., Capital Cities/ABC Video Enterprises International
Archie Purvis, pres., ABC Distribution Co.
Lawrence J. Pollock, pres., Capital Cities/ABC Owned TV Stations
Robert O. Niles, v.p. & dir., engineering, Capital Cities/ABC Owned TV Stations
John B. Watkins, pres., National Television Sales

Capital Cities/ABC Publishing Group
Phillip J. Meek, pres.
John B. Fairchild, chmn. & editorial dir., Fairchild Fashion & Merchandising Group
Michael Coady, pres., Fairchild Fashion & Merchandising Group
Peter Derow, pres., Fairchild Services & Medical Group
Ann Maynard Gray, pres., Diversified Publishing Group

TV Stations (8):
California: KFSN-TV, Fresno; KABC-TV, Los Angeles; KGO-TV, San Francisco.
Illinois: WLS-TV, Chicago.
New York: WABC-TV, New York.
North Carolina: WTVD, Durham-Raleigh-Fayetteville.
Pennsylvania: WPVI-TV, Philadelphia.
Texas: KTRK-TV, Houston.

Radio Stations:
California: KABC(AM) & KLOS(FM), Los Angeles; KGO(AM), San Francisco.
Colorado: KRXY-AM-FM, Denver.
District of Columbia: WMAL(AM) & WRQX(FM), Washington.
Georgia: WKHX-AM-FM, Atlanta.
Illinois: WLS(AM) & WYTZ(FM), Chicago.
Michigan: WJR(AM) & WHYT(FM), Detroit.
Minnesota: KQRS-AM-FM Minneapolis.
New York: WABC(AM) & WPLJ(FM), New York.
Rhode Island: WPRO-AM-FM, Providence.
Texas: WBAP(AM) & KSCS(FM), Fort Worth-Dallas.

Newspapers:
Connecticut: Milford Citizen, Milford.
Illinois: News-Democrat, Belleville.
Michigan: The Oakland Press, Pontiac.
Missouri: The Kansas City Star, Kansas City.
Oregon: Albany Democrat-Herald, Albany, The Daily Tidings, Ashland.
Pennsylvania: The Times Leader, Wilkes-Barre.
Texas: Fort Worth Star-Telegram, Fort Worth.
Publishing: Also publishes weekly newspapers & shopping guides in 12 states, various business and specialized periodicals and books.

Other Holdings:
Book publishing: Diversified Publishing Group.
Retail operation: Fairchild Fashion & Merchandising Group.
Finance service: Finance Services & Medical Group.
Satellite programming: 80% of ESPN, 33% of Lifetime, 38% of Arts & Entertainment.

CAPITOL BROADCASTING CO. INC.
711 Hillsborough St.
Raleigh, NC 27603
Phones: 919-890-6000; 919-821-8500
Fax: 919-890-6095

Officers:
James F. Goodmon, pres. & chief exec. officer
John M. Brennan, sr. v.p., finance & treas.
Wilbur Brann, corp. dir., engineering

Ownership: James F. Goodmon, 65.56%; Raymond F. Goodmon III, 31.13%; Frank U. Fletcher, 2.32%; others with less than 1% each.

Represented (legal): Fletcher, Heald & Hildreth.

TV Stations (2):
North Carolina: WJZY, Belmont-Charlotte; WRAL-TV, Raleigh-Durham.

Radio Stations:
Florida: WSTF(FM), Cocoa Beach.
Maryland: WWMX(FM), Baltimore.
North Carolina: WRAL-FM, Raleigh.
Virginia: WRNL(AM) & WRXL(FM), Richmond.

Other Holdings:
Telecommunications company: Capitol Satellite & Communications Systems Inc., Microspace Communications Corp.

CAROLINA CHRISTIAN BROADCASTING CO.
Box 1616
Greenville, SC 29602
Phone: 803-244-1616

Officers:
James H. Thompson, pres. & gen. mgr.
Norvin C. Duncan, asst. to pres.
Hugh McLean, programming dir.
Gene Gibson, engineering dir.

Ownership: James H. Thompson, 92%; remainder unissued.

Represented (legal): Fisher, Wayland, Cooper & Leader.

TV Stations (3):
Louisiana: KMCT-TV, West Monroe.
South Carolina: WGGS-TV, Greenville; WGSE, Myrtle Beach.

CATHEDRAL OF FAITH
2315 Canoas Garden Ave.
San Jose, CA 95125
Phone: 408-264-6565

Officers:
Roy Kenneth Foreman, pres.
Allen R. Randolph, 1st v.p.
Harold Woodson, 2nd v.p.
Kenneth Schmidt, 3rd v.p.
Shirley M. Foreman, secy.-treas.

Ownership: Non-stock, non-profit corp.

TV Stations (1):
California: KLXV-TV, San Jose.

CBN CONTINENTAL BROADCASTING NETWORK INC.
CBN Center
Virginia Beach, VA 23463
Phone: 804-424-7777

Officers:
Tim Robertson, pres.
Robert E. Johnson, sr. v.p.
B. James Reid, sr. v.p. & chief operating officer
Ted Norman, v.p. & gen. mgr., KXTX-TV

Represented (legal): Fisher, Wayland, Cooper & Leader.

TV Stations (1):
Texas: KXTX-TV, Dallas-Fort Worth.

Radio Stations:
Maryland: WNTR(AM), Silver Spring.
North Carolina: WCNT(AM), Charlotte.
Oklahoma: KNTL(FM), Oklahoma City.

Other Holdings:
Radio Network: Florida Radio Network, Orlando, FL.
Program source: Interest in The Family Channel.

CBS INC.
51 West 52nd St.
New York, NY 10019
Phone: 212-975-4321
Fax: 212-975-3285

Officer:
Laurence A. Tisch, chmn., pres. & chief exec. officer

CBS Broadcast Group
Howard Stringer, pres.
Thomas F. Leahy, sr. v.p.
Peter Lund, exec. v.p. & pres., CBS Marketing
Neil Pilson, pres., CBS Sports Division
Nancy C. Widmann, pres., CBS Radio Division
Eric Ober, pres., CBS News Division
Anthony C. Malara, pres., CBS Affiliate Relations Division
James A. Warner, pres., CBS Enterprises Division
David F. Poltrack, sr. v.p., planning & research
George F. Schweitzer, sr. v.p., communications
Jay Gold, v.p., finance

CBS Inc.
Jay L. Kriegel, sr. v.p.
Edward Grebow, sr. v.p., operations & administration
Joseph A. Flaherty, sr. v.p., technology, CBS operations & engineering
Joan Showalter, v.p., personnel
James Halsey, v.p., management information systems
Robert Monaghan, v.p., administrative services
Christopher J. Cookson, v.p. & gen. mgr., east coast broadcast operations
Charles Cappleman, v.p., west coast broadcast operations
Charles Dages, v.p., engineering, operations & administration
Peter W. Keegan, sr. v.p., finance & controller
Louis Rauchenberger Jr., v.p. & treas.
Alvan Bobrow, v.p. & dir. of taxes
Anton Guitano, v.p. & gen. auditor
James F. Sirmons, sr. v.p., industrial relations

Branch Office:
1800 M St. NW
Washington, DC 20036
Phone: 202-457-4321
Martin Franks, v.p.

Ownership: Loews Inc., 23%; William S. Paley Estate, 4.40%; remainder publicly held.

TV Stations (5):
California: KCBS-TV, Los Angeles.
Florida: WCIX, Miami.
Illinois: WBBM-TV, Chicago.
New York: WCBS-TV, New York.
Pennsylvania: WCAU-TV, Philadelphia.

Radio Stations:
California: KNX(AM) & KCBS-FM, Los Angeles; KCBS(AM) & KRQR-FM, San Francisco.
District of Columbia: WLTT(FM), Washington.
Florida: WYNF(FM), Tampa-St. Petersburg.
Illinois: WBBM-AM-FM, Chicago.
Massachusetts: WODS(FM), Boston.
Michigan: WWJ(AM) & WJOI(FM), Detroit.
Missouri: KMOX(AM) & KLOU(FM), St. Louis.
New York: WCBS-AM-FM, New York.
Pennsylvania: WOGL-AM-FM, Philadelphia.
Texas: KTXQ(FM), Dallas-Fort Worth; KLTR(FM), Houston.

Other Holdings:
LPTV.

CEDAR RAPIDS TELEVISION CO.
Box 816
Cedar Rapids, IA 52401
Phone: 319-398-8422
Fax: 319-398-8378

Officers:
Joe Hladky III, pres.
Ken Slaughter, chief financial officer
Robert G. Allen, gen. mgr.

Ownership: Joseph F. Hladky III, Trustee of Employee Stock Ownership Trust, John L. Donnelly & Kenneth J. Slaughter, 43.50% jointly; Joseph F. Hladky Jr., individually & as trustee, 8.76%; Jane M. Hladky, 7.24%; Anne M. Cole Marital Trust, 6.62%; Elizabeth T. Barry, 6.35%; Alice T. Smith, 6.35%; Cynthia A. Thompson, 3.18%; Nancy L. Thompson, 3.18%; Kathleen M. Spillman, 2.77%; Melissa J. Sheppard, 2.77%; John M. Hladky III, 2.72%; John M. Hladky, 2.72%; Anne M. Cole Family Trust, 2.21%; Robert C. Davis Jr., 1.69%.

Represented (legal): Wiley, Rein & Fielding.

TV Stations (1):
Iowa: KCRG-TV, Cedar Rapids-Waterloo.

Radio Stations:
Iowa: KCRG(AM), Cedar Rapids-Waterloo.

Newspapers:
Iowa: Cedar Rapids Gazette.

CENTENNIAL COMMUNICATIONS INC.
1318 Spratley St.
Portsmouth, VA 23704
Phone: 804-393-2501

Officers:
Raymond B. Bottom Jr., chmn. & chief exec. officer
W. Howard Jernigan Jr., pres. & chief operating officer
Ernest T. Harris, sr. v.p., sales
L. R. Baker, v.p., finance
David C. Whitener, v.p., programming/operations
Robert L. Freeman Jr., secy.

Ownership: Raymond B. Bottom Jr., 72%; Robert L. Freeman, 10%; W. Howard Jernigan Jr., 5.75%; Ernest T. Harris, 5.75%; Robert L. Freeman Jr., 5%; Dorothy Duffy, 1.50%.

TV Stations (1):
Virginia: WGNT, Portsmouth-Norfolk-Newport News.

CENTURY TELECAST CORP.
Calle Loiza 2432
Punta Las Marias, PR 00917

Officer:
Adolpho Flores, pres.

Ownership: Adolpho Flores, 30%; Rev. Ramon Rodriguez, 30%; Florida Financial Advisors Inc., 30%; Rev. Jose D. Camacho, 7%. FFAI ownership: Anthony Esteves & Linda Esteves, 100% jointly.

TV Stations (2):
Puerto Rico: WTRA, Mayaguez; WRWR-TV, San Juan.

CAROLYN S. CHAMBERS
Box 7009
Eugene, OR 97401
Phone: 503-485-5611

Represented (legal): Cass, Scott, Woods & Smith.

TV Stations (1):
Oregon: KEZI, Eugene.

Cable Holdings:
Chambers Communications Corp.

Other Holdings:
LPTV.

CHANNEL 2 BROADCASTING CO.
Box 102880
Anchorage, AK 99510
Phone: 907-257-0202

Officers:
Jessica L. Longston, chmn. & chief exec. officer
Ralph Moorman, chief financial officer

Ownership: Jessica L. Longston, 50.49%; L. Berenice Brownlow, 1.66%; Cora V. Zaser, 46.19%; Charles T. Brownlow, 0.83%; Kathleen B. Ward, 0.83%. J. L. Longston owns Othello Outlook (Othello, WA newspaper) & Columbus Basic Farmer (farm magazine, Othello, WA). The Brownlows & Ward own KOHI(AM), St. Helens, OR.

Represented (legal): Fisher, Wayland, Cooper & Leader.

TV Stations (1):
Alaska: KTUU-TV, Anchorage.

CHANNEL 6 INC.
Box 6103
17 S. 3rd St.
Temple, TX 76503-6103
Phone: 817-773-1633

Ownership: Anyse Sue Mayborn, pres., 100%.

TV Stations (1):
Texas: KCEN-TV, Temple-Waco.

Newspapers:
Texas: Temple Daily Telegram, Killeen Herald.

CHANNEL 17 ASSOCIATES LTD.
Suite 105
651 Beacon Parkway W
Birmingham, AL 35209
Phone: 205-942-1717
Fax: 205-945-7030

Officers:
David R. DuBose, pres. & gen. partner
Richard Brennan, v.p.-secy. & gen. partner
Karen Brennan, gen. partner

Branch Office:
5455 Jug Factory Rd.
Tuscaloosa, AL 35403
Phone: 205-345-1117
Fax: 205-345-1173

Ownership: Channel 17 of Tuscaloosa Inc., gen. partner; David R. DuBose, 68.80%; Richard G. Brennan, 11.90%; Karen C. Brennan, 10%.

Represented (legal): Mullin, Rhyne, Emmons & Topel, P.C.

TV Stations (1):
Alabama: WDBB, Tuscaloosa.

CHANNEL 33 INC.
3840 S. Jones Blvd.
Las Vegas, NV 89103
Phone: 702-873-0033

Officers:
Dan Koker, chief exec. officer
Stephen M. Groesbeck, chief operating officer
Mary F. Koker, chief financial officer

Ownership: Dan Koker, 25.50%; Mary F. Koker, 25.50%; Kimberly D. Koker, 17%; Daniel Koker II, 17%; Lawrence G. DePaulis, 15%.

TV Stations (1):
Nevada: KFBT, Las Vegas.

CHANNEL 41 INC.
Box 1616
Battle Creek, MI 49106
Phone: 616-968-9341

Officers:
William J. Lawrence, chmn.
John W. Lawrence, pres. & chief exec. officer
Jerry P. Colvin, exec. v.p. & mktg. dir.
Denny Monroe, chief financial officer
Mark Crawford, v.p.

Ownership: John W. Lawrence, 58%; William J. Lawrence Jr., 39%; Dr. H. Lewis Batts Jr., 2%; Jerry P. Colvin, 1%.

Represented (legal): Wiley, Rein & Fielding.

TV Stations (1):
Michigan: WUHQ-TV, Battle Creek-Grand Rapids-Kalamazoo.

CHANNEL 44 LTD.
700 S. Palafox St.
Pensacola, FL 32501
Phone: 904-438-4444
Fax: 904-438-4306

Officers:
William Varecha, chief exec. officer
Karen Duncan, chief financial officer

Ownership: Henry D. Vara Jr., ltd. partner, 54%; Joseph C. Amaturo, ltd. partner, 20%; Robert Williamson, ltd. partner, 19%; Cara Ebert Cameron, ltd. partner, 4%; TV 44 Inc., 3%. TV 44 Inc. ownership: Cara Ebert Cameron, 33.30% & Henry D. Vara Jr., 33.30%; remainder undisclosed. Henry Vara Jr. has 44.44% interest in WRCC(FM) Cape Coral, FL & 26.57% interest in WKGR(FM), Fort Pierce, FL. See listing for Joseph C. Amaturo.

TV Stations (1):
Florida: WJTC, Pensacola.

CHANNEL 47 LTD. PARTNERSHIP
7847 Big Sky Dr.
Madison, WI 53719
Phone: 608-833-0047

Officers:
Paula S. Baird-Pruett, pres.
James Arnold, gen. mgr.
Wayne A. Woock, controller

Ownership: Channel 47 Inc., gen. partner, 40%; Madison TV 47 Ltd. Partnership, ltd. partner, 60%. Channel 47 Inc. ownership: Paula S. Baird-Pruett, 50%; P.A. Lovrien, 25.50%; Nathan F. Brandt, 12.25%; Fred Mohs, 12.25%. Madison TV 47 Ltd. Partnership ownership: Nathan F. Brandt, 100%.

Represented (legal): Mohs, MacDonald & Widder; Bechtel & Cole.

TV Stations (1):
Wisconsin: WMSN-TV, Madison.

CHANNEL 50 TV CORP.
1845 W. Fullerton
Chicago, IL 60614
Phone: 312-276-5050
Fax: 312-276-6477

Officers:
Fred Eychaner, pres.
Al DeVaney, sr. v.p. & gen. mgr.
Bob Brewer, chief financial officer

Branch Office:
2151 N. Elston
Chicago, IL 60614

Ownership: New Metrowest Corp., 90%; Great Lakes Bcstg. Inc., 10%. NMC ownership: Fred Eychaner, 100%.

Represented (legal): Fletcher, Heald & Hildreth.

TV Stations (1):
Illinois: WPWR-TV, Chicago-Gary, Indiana.

CHANNEL 68 BCSTG. CORP.
Box 229
2688 Molly Pitcher Hwy. S
Chambersburg, PA 17201
Phone: 717-263-6852

Officers:
Gabriel Osho, v.p. & gen. mgr.
Jerome Foreman, chief engineer

Ownership: Good Companion Broadcasting Co., 100%. GCB ownership: William S. Dick, W. Donald Diehl, Jerry Foreman, Roy Grove, Jerry Jacobs & James M. Rush, 16.60% each.

Represented (legal): McCabe & Allen.

TV Stations (1):
Maryland: WJAL, Hagerstown.

CHASE COMMUNICATIONS INC.
One Corporate Center
Hartford, CT 06103
Phone: 203-527-6161
Fax: 203-727-0158

Officers:
Arnold L. Chase, co-chmn.
Roger M. Freedman, co-chmn.
Edward T. Karlik, pres. & chief operating officer
Arthur D. Tek, chief financial officer
Cheryl C. Freedman, exec. v.p.-secy. & treas.

Ownership: David T. Chase, 51.98%; Cheryl C. Freedman, 42.57%; Arnold L. Chase, 5.44%.

TV Stations (5):
Colorado: KDVR, Denver.
Connecticut: WTIC-TV, Hartford.
Georgia: WATL, Atlanta.
Indiana: WXIN, Indianapolis.
Tennessee: WPTY-TV, Memphis.

Radio Stations:
Connecticut: WTIC-AM-FM, Hartford; WSTC(AM) & WQQQ(FM), Stamford.
District of Columbia: 40% of WTOP(AM) & 40% of WASH(FM), Washington.
Missouri: 40% of KGLD(AM) & 40% of WKBQ(FM), St. Louis.

Other Holdings:
TV Station sales representative: Seltel Inc. (majority interest).
Foreign: Chase has majority ownership of Hungarian cable system; also is involved with Polish cable project.

CHRIS-CRAFT INDUSTRIES INC.
600 Madison Ave.
New York, NY 10022
Phone: 212-421-0200

Officers:
Herbert J. Siegel, chmn. & pres.
Evan Thompson, pres., Broadcast Div.

Represented (legal): Hogan & Hartson.

TV Stations (2):
California: KCOP, Los Angeles.
Oregon: KPTV, Portland.

Other Holdings:
Broadcast holdings: United Television Inc. (see listing).

CHRISTEL BROADCASTING INC.
Box 797
Glen Allen, VA 23060
Phone: 804-550-1408

Officer:
Jim Campana, pres.

Represented (legal): May & Dunne, Chartered.

TV Stations (1):
Virginia: WZXK, Ashland.

Other Holdings:
LPTV.

CHRISTIAN COMMUNICATIONS CENTER
775 Pike St.
Clarksburg, WV 26301
Phone: 304-623-5782

Officers:
Arthur Armstrong, pres.
Lucien Sammons Jr., v.p.
Jack L. Kincaid, secy.

Represented (legal): Gammon & Grange.

TV Stations (1):
West Virginia: WLYJ, Clarksburg.

CHRISTIAN COMMUNICATIONS OF CHICAGO
38 S. Peoria
Chicago, IL 60607
Phone: 312-433-3838
Fax: 312-433-3839

Officers:
Jerry K. Rose, chmn. & chief exec. officer
Jim Nichols, chief financial officer

Ownership: Non-profit corp.

Represented (legal): Fisher, Wayland, Cooper & Leader.

TV Stations (1):
Illinois: WCFC-TV, Chicago.

Other Holdings:
LPTV.

CHRISTIAN FAITH BROADCAST INC.
Box 247
3809 Maple Ave.
Castalia, OH 44824
Phone: 419-684-5311

Officers:
Shelby Gilliam, pres.
Rusty Yost, gen. mgr.
Debra Yost, secy.

Ownership: Non-stock corp.

Represented (legal): May & Dunne, Chartered.

TV Stations (2):
Michigan: WLLA, Kalamazoo.
Ohio: WGGN-TV, Sandusky.

Radio Stations:
Ohio: WGGN(FM) Castalia.

CHRISTIAN TELEVISION NETWORK
Box 6922
Clearwater, FL 34618
Phone: 813-535-5622
Fax: 813-531-2497

Officers:
Robert R. D'Andrea, pres.
Neville Chankersingh, chief financial officer
Don MacAllister, v.p.
Wayne Wetzel, secy.-treas.

Ownership: Non-profit, non-stock corp. Robert D'Andrea is on the board of directors of Koinonia Broadcasting Inc., licensee of WEJC(TV), Lexington, NC (see listing).

Represented (legal): Gammon & Grange.

TV Stations (4):
Alabama: WSWS, Opelika-Auburn.
Florida: WCLF, Clearwater; WHBR, Pensacola.
Tennessee: WHTN, Murfreesboro-Nashville.

CHRISTIAN TELEVISION OF OHIO INC.
10077 Jacksontown Rd.
Box 770
Thornville, OH 43076
Phone: 614-833-0771
Fax: 614-323-3242

Officers:
Betty J. Stanley, pres.
Lillian Davis, secy.
Galon Rodabaugh, treas.

Ownership: Non-profit organization.

Represented (legal): Baraff, Koerner, Olender & Hochberg.

TV Stations (1):
Ohio: WSFJ, Newark.

CHRONICLE BROADCASTING CO.
Box 3412
1001 Van Ness Ave.
San Francisco, CA 94119
Phone: 415-441-4444
Fax: 415-561-8069

Officers:
Francis A. Martin III, pres. & chief exec. officer
Amy S. McCombs, pres. & gen. mgr., KRON-TV
Laura Rieman, v.p., finance & administration

Branch Office:
400 N. Capitol St. NW
Suite 325
Washington, DC 20001
Phone: 202-347-2700

Ownership: Chronicle Publishing Co., 100%. Chronicle Publishing publishes the San Francisco Chronicle (CA), the Bloomington Panatgraph (IL), the Worcester Telegram (MA) and the Worcester Evening Gazette (MA) newspapers.

Represented (legal): Fletcher, Heald & Hildreth.

TV Stations (5):
California: KRON-TV, San Francisco.
Kansas: KLBY, Colby; KUPK-TV, Garden City; KAKE-TV, Wichita.
Nebraska: WOWT, Omaha.

Cable Holdings: Western Communications Inc.

CITADEL COMMUNICATIONS CO. LTD.
17 Kraft Ave.
Bronxville, NY 10708
Phone: 914-793-3400
Fax: 914-793-3693

Officers:
Philip J. Lombardo, pres. & managing gen. partner
Colleen Roach, v.p., chief financial officer

Ownership: Philip J. Lombardo, controlling interest.

Represented (legal): Latham & Watkins.

TV Stations (5):
Illinois: WHBF-TV, Rock Island.
Iowa: KCAU-TV, Sioux City.
Nebraska: KCAN, Albion.
New York: WMGC-TV, Binghamton.
Vermont: WVNY, Burlington-Plattsburgh, New York.

CIVIC COMMUNICATIONS CORP.
214 4th St.
Clarksdale, MS 38184
Phone: 601-948-3333
Fax: 601-960-4435

Officers:
Aaron E. Henry, chmn.
Frank E. Melton, pres.-chief exec. officer
William Cole, secy.

Ownership: Aaron E. Henry, 50%; Charles L. Young, 18.40%; William Cole, 1.47%. Young has interest in Global Communications Inc. (see listing).

Represented (legal): Blair, Joyce & Silva.

TV Stations (3):
Mississippi: WLBT-TV, Jackson.
Texas: KTRE-TV, Lufkin-Nacogdoches; KLTV, Tyler-Longview.

CLEAR CHANNEL TELEVISION INC.
7322 Southwest Freeway
Suite 1100
Houston, TX 77074
Phone: 713-981-3842
Fax: 713-981-3827

Officers:
L. Lowry Mays, chief exec. officer
J. Daniel Sullivan, pres. & chief operating officer
Mark Mays, v.p.
Thomas F. Klein, treas.
Bonnie K. Liebmann, secy.

Ownership: Clear Channel Communications Inc., 100%. CCCI Ownership: L. Lowry Mays, de facto controlling stockholder.

Represented (legal): Cohn & Marks.

TV Stations (7):
Alabama: WPMI, Mobile.
Arizona: KTTU-TV, Tucson.
Arkansas: KLRT, Little Rock.
Florida: WAWS-TV, Jacksonville.
Kansas: KAAS-TV, Salina; KSAS-TV, Wichita.
Oklahoma: KOKI-TV, Tulsa.

Radio Stations:
Connecticut: WELI(AM), New Haven.
Kentucky: WHAS(AM) & WAMZ(FM), Louisville.
Louisiana: WQUE-AM-FM, New Orleans.
Oklahoma: KTOK(AM) & KTYO(FM), Oklahoma City; KAKC(AM) & KMOD(FM), Tulsa.
Texas: KPEZ(FM), Austin; KTAM(AM) & KORA(FM), Bryan; KXTC(AM) & KHYS(FM), Port Arthur; WDAI(AM) & KAJA(FM), San Antonio.

Other Holdings:
LPTV.

PEDRO ROMAN COLLAZO
Penthouse, Darlington Bldg.
Rio Piedras, PR 00925

TV Stations (1):
Puerto Rico: WVEO, Aguadilla.

COLUMBUS FAMILY BROADCASTING INC.
Rankin Square
1025 First Ave.
Columbus, GA 31902
Phone: 404-561-5400

Officers:
John O. Pezold, pres.-treas.
Donald M. Nahley, v.p. & gen. mgr.
JoRhee Pezold, secy.

Ownership: John O. Pezold, 100%. Pezold owns 75% of Augusta Family Broadcasting Inc. (see listing), licensee of WFXG(TV), Augusta, GA.

TV Stations (1):
Georgia: WXTX, Columbus.

COMBINED BROADCASTING INC.
420 N. 20th St.
Philadelphia, PA 19130
Phone: 215-563-5757

Officers:
Albert P. Krivin, chmn.
Robert E. O'Connor, chief operating officer
Sharon L. Holloway, chief financial officer
William Jack Adams, dir.
Craig Davis, dir.
Talton R. Embry, dir.
Charles W. Fries, dir.
Barry Thurston, dir.
Richard T. Robertson, dir.

Ownership: Executive Life Insurance Co., MCA Inc. & Magten Asset Management Corp., shareholders.

Represented (legal): Loeb & Loeb.

TV Stations (3):
Florida: WBFS-TV, Miami.
Illinois: WGBO-TV, Joliet.
Pennsylvania: WGBS-TV, Philadelphia.

COMMONWEALTH COMMUNICATIONS SERVICES INC.
3300 N. 6th St.
Box 1507
Harrisburg, PA 17105
Phone: 717-238-0852
Fax: 717-238-7120

Officers:
David Detweiler, pres. & chief exec. officer
David Ritter, chief financial officer

Represented (legal): Dow, Lohnes & Albertson.

TV Stations (1):
Pennsylvania: WHP-TV, Harrisburg-York.

Radio Stations:
Ohio: WSPD(AM) & WLQR-FM, Toledo.
Pennsylvania: WHP-AM-FM, Harrisburg.

COMMUNITY MEDIA CORP.
Suite B
414 Higuera St.
San Luis Obispo, CA 93401
Phone: 805-541-2433

Officers:
Alene Whitten, pres. & gen. mgr.
Judith McCoy, v.p. & treas.
Thurman White, secy.

Ownership: Alene Whitten, 55%; Judith McCoy, 25%; Thurman White, 20%.

TV Stations (1):
California: KADE, San Luis Obispo.

CONTINENTAL TELEVISION NETWORK INC.
118 6th St. S
Great Falls, MT 59401
Phone: 406-761-8816

Officers:
James Colla, pres.
Penny Adkins, v.p.
William Cordingley, dir.

Ownership: James Colla, 72.50%; William Cordingley, 12.50%; L. A. (Al) Donohue, 12.50%; Penny Adkins, 2.50%.

Represented (legal): Reddy, Begley & Martin; Dorsey & Whitney.

TV Stations (2):
Montana: KTGF, Great Falls; KTMF, Missoula.

COOK INLET COMMUNICATIONS L.P.
CIRI Bldg.
2525 C St., Suite 500
Anchorage, AK 99503
Phone: 907-274-8638

Officers:
Roy M. Huhndorf, chmn. & chief exec. officer
George V. Kriste, pres. & chief operating officer
Lance W. Anderson, v.p., chief financial officer, asst. secy. & asst.
Lewis Freifeld, v.p. & gen. mgr.
Patrick M. Marrs, secy.-treas.
Edward L. Barlow, asst. secy.

Ownership: Cook Inlet Region Inc., gen. partner; WCC Associates, ltd. partner. WSSA ownership: Walter N. Thayer Estate, gen. partner, 17.96%; Edward L. Barlow, gen. partner, 10.24%; Robert S. Blank, gen. partner, 9.55%; Bernard W. Kiernan, gen. partner, 7.70%; John S. Prescott, gen. partner, 6.67%; William M. O'Shea, gen. partner, 5.19%.

TV Stations (2):
Connecticut: WTNH-TV, New Haven-Hartford.
Tennessee: WSMV, Nashville.

Radio Stations:
Arizona: KOPA(AM) & KSLX(FM), Scottsdale.
Georgia: WZGC(FM), Atlanta.
Illinois: WUSN(FM), Chicago.
Maryland: WPGC-AM-FM, Morningside.
Massachusetts: WZLX(FM), Boston.
Texas: KFMK(FM), Houston.
Utah: KFMY(AM) & KZOL(FM), Provo.
Washington: KUBE(FM), Seattle.

CORNERSTONE TELEVISION INC.
Rte. 48, Signal Hill Dr.
Wall, PA 15148-1499
Phone: 412-824-3930

Officers:
R. Russell Bider, pres.
Oleen Eagle, exec. v.p. & gen. mgr.
Thomas A. Scott, financial mgr. & treas.

Branch Office:
1813 Valley View Blvd.
Altoona, PA 16601
Phone: 814-942-3400

Ownership: Non-profit organization.

Represented (legal): Gammon & Grange.

TV Stations (2):
Pennsylvania: WKBS-TV, Altoona; WPCB-TV, Greensburg-Pittsburgh.

Other Holdings:
LPTV.

CORPORATION FOR GENERAL TRADE
2633 W. State Blvd.
Fort Wayne, IN 46808
Phone: 219-422-7474

Ownership: Joseph R. Cloutier Trust, 100%.

TV Stations (1):
Indiana: WKJG-TV, Fort Wayne.

CORRIDOR BROADCASTING CORP.
Suite 302
2555 M St. NW
Washington, DC 20037
Phone: 202-828-0814
Fax: 202-828-4136

Officers:
Nolanda S. Hill, pres.
Ken White, chief financial officer

Ownership: Peter L. Cantrell, trustee for Andrew Hill Trust No. 2.

Represented (legal): Patton, Boggs & Blow.

TV Stations (2):
District of Columbia: WFTY, Washington.
Massachusetts: WHLL, Worcester.

COSMOS BROADCASTING CORP.
Box 789
Greenville, SC 29602
Phone: 803-292-4370
Fax: 803-292-4420

Officers:
James R. Sefert, pres. & chief exec. officer
Conrad L. Cagle, v.p., WFIE-TV
J. Harold Culver, v.p., KAIT-TV
Joseph P. Gill, v.p., engineering
Guy W. Hempel, v.p., WAVE
James M. Keelor, v.p., operations
Ron F. Loewen, v.p., WIS-TV
S. Wheeler Rudd, v.p., WTOL-TV
James D. Serra, v.p., KPLC-TV
G. Neil Smith, v.p. & controller
Melbourne A. Stebbins, v.p., WSFA

Ownership: Liberty Corp., 100%.

Represented (legal): Dow, Lohnes & Albertson.

TV Stations (7):
Alabama: WSFA, Montgomery.
Arkansas: KAIT-TV, Jonesboro.
Indiana: WFIE-TV, Evansville.
Kentucky: WAVE, Louisville.
Louisiana: KPLC-TV, Lake Charles.
Ohio: WTOL-TV, Toledo.
South Carolina: WIS-TV, Columbia.

COX ENTERPRISES INC.
Box 105357
1400 Lake Hearn Dr. NE
Atlanta, GA 30319
Phone: 404-843-5000
Fax: 404-843-5142

Officers:
James C. Kennedy, chmn. & chief exec. officer
John R. Dillon, sr. v.p. & chief financial officer
Timothy W. Hughes, v.p., human resources
John G. Boyette, v.p. & controller
William L. Killen Jr., v.p., planning & analysis
John C. Mellott, treas.
James A. Hatcher, secy. & gen. counsel
David E. Easterly, pres., newspaper publishing div.
Nicholas D. Trigony, pres., broadcast div.
James O. Robbins, pres., cable television div.
Darryll M. Ceccoli, pres., automobile auctions div.

Branch Offices:
Broadcasting
400 N. Capitol St.
Suite 189
Washington, DC 20001
Phone: 202-737-0277
Andrew M. Cassells, bureau chief

Newspaper
2000 Pennsylvania Ave. NW
Suite 10000
Washington, DC 20006
Phone: 202-331-0900
Andrew J. Glass, bureau chief

Government Affairs
1301 Connecticut Ave. NW
Suite 200
Washington, DC 20036
Phone: 202-296-4933

Ownership: Cox family, 97%, principally Anne Cox Chambers & Barbara Cox Anthony.

Represented (legal): Dow, Lohnes & Albertson.

TV Stations (7):
California: KTVU, Oakland-San Francisco.
Florida: WFTV, Orlando-Daytona Beach-Melbourne.
Georgia: WSB-TV, Atlanta.
Michigan: WKBD-TV, Detroit.
North Carolina: WSOC-TV, Charlotte.
Ohio: WHIO-TV, Dayton-Springfield.
Pennsylvania: WPXI, Pittsburgh.

Cable Holdings: Cox Cable Communications.

Radio Stations:
California: KFI(AM) & KOST(FM), Los Angeles.
Florida: WSUN(AM) & WWRM(FM), St. Petersburg-Tampa; WIOD(AM) & WFLC(FM), Miami.
Georgia: WSB-AM-FM, Atlanta.
Illinois: WCKG(FM), Elmwood Park (Chicago).
North Carolina: WSOC-AM-FM, Charlotte.
Ohio: WHIO(AM) & WHKO(FM), Dayton.
Texas: KLRX(FM) & KKWM(FM), Dallas.

Newspapers:
Arizona: Chandler Arizonan Tribune, Gilbert Tribune, Mesa Tribune, Tempe Daily News Tribune, The Yuma Daily Sun.
Colorado: The Daily Sentinel (Grand Junction).
Florida: Palm Beach Daily News (West Palm Beach), The Palm Beach Post (West Palm Beach).
Georgia: The Atlanta Journal, The Atlanta Constitution.
Ohio: Dayton Daily News, Springfield News-Sun.
Texas: Austin American-Statesman, The Longview News-Journal, The Lufkin Daily News, The Daily Sentinel (Nacogdoches), Waco Tribune-Herald. Also publishes 10 weeklies.

Other Holdings:
Magazine, services.

CTV OF DERRY INC.
TV 50 Place
Derry, NH 03038
Phone: 603-434-8850
Fax: 603-434-8627

Officers:
Gerald Q. Nash, chief exec. officer
Donna L. Cole, chief operating & financial officer

Ownership: Nash Family, 50%; James K. Stellos, 50%.

TV Stations (1):
New Hampshire: WNDS, Derry.

DALLAS MEDIA INVESTORS CORP.
433 Regal Row
Dallas, TX 75247
Phone: 214-637-2727

Officers:
John A. McKay, pres.
Francis A. Green, secy.-treas.

Ownership: Warburg, Pincus Capital Partners Ltd., 70.20%; John A. McKay, 23.10%; James R. Grant, 5.70%; Brenda K. Meyer, 1.10%.

TV Stations (1):
Texas: KDFI-TV, Dallas-Fort Worth.

DAVIS-GOLDFARB CO.
Suite 2800
2121 Ave. of the Stars
Los Angeles, CA 90067
Phone: 213-551-2288
Fax: 213-556-3760

Ownership: John A. Davis, 70%; Joseph H. Goldfarb & Barbara E. Goldfarb, 30% jointly.

Represented (legal): Leventhal, Senter & Lerman.

TV Stations (3):
California: KCPM, Chico.
Missouri: KSPR, Springfield.
Texas: KMID-TV, Midland & Odessa.

Other Holdings:
LPTV.

DECATUR FOURSQUARE BCSTG. INC.
2510 Parkway Court
Decatur, IL 62526
Phone: 217-428-2323

Officers:
Timothy J. Peterson, pres.
A. Ray Jones, v.p
Harold Cleveland, secy.
Betty Crackel, treas.

Ownership: International Church of the Foursquare Gospel. ICFG is licensee of KHIS-AM-FM, Bakersfield & KFSG(FM), Los Angeles, CA.

Represented (legal): John Greenleaf Jr.

TV Stations (1):
Illinois: WFHL, Decatur.

DELAWARE VALLEY BROADCASTERS L.P.
520 N. Delaware Ave.
Philadelphia, PA 19123
Phone: 215-923-2661

Officer:
Elmer Lindale, chmn.

Ownership: Elmer Lindale, 50%; Daniel G. Slape, 40%.

TV Stations (1):
Delaware: WTGI-TV, Wilmington.

DELTA BROADCASTING INC.
131 Wind Chime Court
Raleigh, NC 27615
Phone: 919-846-8000

Officers:
Elbert M. Boyd Jr., pres.-treas.
Thomas Y. Baker III, v.p.
Mitchell L. Saleed, v.p. & gen. mgr.
Jerry W. Boyd, secy.

Ownership: Elbert M. Boyd Jr., 71.55%; Thomas Y. Baker III, 23.85%; Jerry W. Boyd, 3.97%; Billy Lee McClellan, 0.43%; James E. Regalia, 0.20%.

Represented (legal): Tharrington, Smith & Hargrove (Raleigh, NC).

TV Stations (1):
North Carolina: WKFT, Fayetteville.

DENVER CHANNEL 59 PARTNERSHIP LTD.
9805 E. Iliff Ave.
Denver, CO 80231

Ownership: High Seas Communications Corp., gen. partner, 25%; Charles Ergen, ltd. partner, 75%. HSCC ownership: David M. Drucker, pres., 80%; Charles Ergen, v.p., 20%. Drucker & Ergen have interest in Echonet Corp. (see listing).

TV Stations (1):
Colorado: KUBD, Denver.

DESERT EMPIRE TV CORP.
Box 1506
Palm Springs, CA 92263
Phone: 619-568-3636

Officers:
John Conte, pres.
Sirpuhe Philibosian Conte, secy.-treas.

Ownership: John Conte & Sirpuhe P. Conte, 100% jointly.

TV Stations (1):
California: KMIR-TV, Palm Springs.

DESOTO BROADCASTING INC.
2065 Cantu Court
Sarasota, FL 34232
Phone: 813-379-0062
Fax: 813-378-9224

Officers:
Danford L. Sawyer Jr., pres.
John Chambers, chief financial officer

Ownership: Omni Investments International Inc., 100%. OII ownership: Danford L. Sawyer Jr., chmn.-pres.-treas., 32%; Lucien I. Levy, 6.70%; remainder undisclosed.

TV Stations (1):
Florida: WBSV-TV, Venice.

DIVERSIFIED COMMUNICATIONS INC.
Box 7437
5 Milk St.
Portland, ME 04112
Phone: 207-774-5981
Fax: 207-761-7915

Officers:
Josephine H. Detmer, chmn.
Horace A. Hildreth Jr., pres.
Garry H. Ritchie, pres.

Ownership: Heritage Cablevision Inc., 29.94%; Josephine H. Detmer, 12.08%; Anne H. Russell, 11.28%; Horace A. Hildreth Jr., 8.81%; William B. Russell, 2.36%; 3 others with less than 2% each.

Represented (legal): Dow, Lohnes & Albertson.

TV Stations (5):
Florida: WCJB, Gainesville.
Maine: WABI-TV, Bangor.
North Carolina: WCTI, New Bern-Greenville-Washington.
Pennsylvania: WYOU, Scranton & Wilkes-Barre.
South Carolina: WPDE-TV, Florence.

Cable Holdings: New England Cablevision Inc.

Radio Stations:
Maine: WABI(AM) & WYOU(FM), Bangor.

Other Holdings:
LPTV, MMDS, magazine.

DONATELLI & KLEIN INC.
7200 Wisconsin Ave.
Suite 310
Bethesda, MD 20814
Phone: 301-654-0700

Officers:
Louis T. Donatelli, chmn.
Douglas J. Donatelli, pres. & chief operating officer

Ownership: Louis T. Donatelli & Douglas J. Donatelli, principals.

Represented (legal): Arent, Fox, Kintner, Plotkin & Kahn.

TV Stations (2):
Mississippi: WDBD, Jackson.
Tennessee: WDSI-TV, Chattanooga.

DONREY MEDIA GROUP INC.
Box 1359
920 Rogers Ave.
Fort Smith, AR 72902
Phone: 501-785-7810

Officers:
Donald W. Reynolds, pres.
Fred W. Smith, chief operating officer
E. (Pat) H. Patterson, chief financial officer

Ownership: Donald W. Reynolds, principal.

Represented (legal): Haley, Bader & Potts.

TV Stations (1):
Nevada: KOLO-TV, Reno.

Newspapers:
Arkansas: Fort Smith Southwest Times Record, Northwest Arkansas Morning News (Rogers), Springdale News.
California: Chico Enterprise-Record, Lompoc Record, Ontario Daily Report, Pomona Progress Bulletin, Red Bluff Daily News, Redlands Daily Facts, Ukiah Daily Journal, Vallejo Times-Herald, Woodland/Davis Daily Democrat.
Hawaii: Hawaii Tribune-Herald (Hilo), West Hawaii Today (Kailua-Kona).
Indiana: Washington Times-Herald.
Iowa: Clinton Herald, Oskaloosa Herald.
Kentucky: Glasgow Daily Times.
Mississippi: Picayune Item.
Missouri: Moberly Monitor-Index.
Nevada: Nevada Appeal (Carson City), Ely Daily Times, Las Vegas Review-Journal.
New Mexico: Alamogordo Daily News.
North Carolina: The Courier-Tribune (Asheboro).
North Dakota: Minot Daily News.
Oklahoma: Altus Times, Bartlesville Examiner-Enterprise, Blackwell Journal-Tribune, Chickasha Daily Express, Durant Daily Democrat, Frederick Daily Leader, Guthrie Daily Leader, Guymon Daily Herald, Henryetta Daily Free-Lance, Holdenville Daily News, Norman Transcript, Okmulgee Daily Times, Pauls Valley Daily Democrat, Pawhuska Journal-Capital, Wewoka Daily Times.
Tennessee: Columbia Daily Herald.
Texas: Athens Daily Review, Borger News-Herald, Cleburne Times-Review, Gainesville Daily Register, Jacksonville Daily Progress, Kilgore News Herald, Sherman Democrat, Sweetwater Reporter, Weatherford Democrat.
Washington: Aberdeen Daily World, Auburn Daily Globe News, Kent Daily News Journal, Renton Daily Record Chronicle.

Other Holdings:
Cable, LPTV, services.

DRAPER COMMUNICATIONS INC.
Box 2057
1729 N. Salisbury Blvd.
Salisbury, MD 21801
Phone: 301-749-1111
Fax: 301-749-6098

Officers:
Thomas H. Draper, chmn.-pres.
Bobby O. Beach, v.p., finance & chief financial officer

Ownership: Thomas H. Draper, 60%; remainder undisclosed.

Represented (legal): Arent, Fox, Kintner, Plotkin & Kahn.

TV Stations (2):
Maryland: WBOC-TV, Salisbury.
Texas: KGBT-TV, Harlingen.

DRES MEDIA INC.
920 S. Commerce St.
Las Vegas, NV 89106
Phone: 702-382-2121
Fax: 702-382-1351

Officers:
Frank E. Scott, chmn.
Charlene Scott, chief operating officer
Rick Scott, chief financial officer.

Ownership: Frank E. Scott family, 70%; Broadcast West Inc., 10%; Alden Communications Corp., 10%; Channel 21 Corp., 10%. BWI ownership: Carl B. Hilliard, 20%. ACC ownership: Michael Forman. BWI has interest in MDS systems. Alden Communications has interest in LPTV station.

Represented (legal): Miller & Fields.

TV Stations (1):
Nevada: KRLR, Las Vegas.

DUBUQUE TV LTD. PARTNERSHIP
1 Cycare Plaza
Dubuque, IA 52001
Phone: 319-556-4040F
Fax: 319-557-7101

Officer:
Thomas G. Bond, gen. mgr.

Ownership: Thomas G. Bond, gen. partner & ltd. partner; William M. Abernathy, Guy E. Moman Jr., Thomas J. Joiner, John Hall Nelson, Scott G. Davis & Fred H. Davis, ltd. partners.

Represented (legal): Kaye, Scholer, Fierman, Hays & Handler.

TV Stations (1):
Iowa: KDUB-TV, Dubuque.

DUDLEY COMMUNICATIONS CORP.
Suite 208-17
500 3rd St.
Wausau, WI 54401
Phone: 715-848-1456
Fax: 715-848-6189

Officers:
Robert L. Dudley, chmn.
Richard D. Dudley, pres.
John Dudley, chief operating officer
Nancy Dudley, v.p.
Mark Schoenfeldt, chief financial officer

Ownership: Robert L. Dudley, 51%; Richard D. Dudley, 30%; Nancy Dudley, 12%; Mark Schoenfeldt, 7%. Robert L. Dudley has interest in SouthWest MultiMedia Inc. (see listing).

Represented (legal): Arter & Hadden.

TV Stations (2):
Michigan: WXMI, Grand Rapids.
Washington: KTZZ-TV, Seattle.

Other Holdings:
LPTV.

DUHAMEL BROADCASTING ENTERPRISES
Box 1760
Rapid City, SD 57709-1760
Phone: 605-342-2000
Fax: 605-342-7305

Officers:
William F. Duhamel Sr., pres. & gen. mgr.
Monte Loos, chief operating officer
Verlyn Hammerstrom, chief financial officer
Dr. Peter A. Duhamel, v.p.

Ownership: William F. Duhamel Sr., 63%; Dr. Peter A. Duhamel, 37%. W.F. Duhamel owns South Dakota Cable Inc.

Represented (legal): Fisher, Wayland, Cooper & Leader.

TV Stations (4):
Nebraska: KDUH-TV, Scottsbluff.
South Dakota: KHSD-TV, Lead; KOTA-TV, Rapid City.
Wyoming: KSGW-TV, Sheridan. H2Radio Stations:
South Dakota: KOTA(AM), Rapid City.

EASTERN OKLAHOMA TELEVISION CO. INC.
Box 1450
Denison, TX 75020
Phones: 405-332-3311; 405-465-5836

Officers:
James C. Hilliard, chmn. & chief exec. officer
Dirk Johnston, chief operating officer
Leta McNatt, chief financial officer

Ownership: James C. Hilliard, 100%.

TV Stations (1):
Oklahoma: KTEN, Ada-Ardmore.

Other Holdings:
LPTV.

ECHONET CORP.
9805 E. Iliff
Denver, CO 80231
Phone: 303-526-1039

Officers:
Charles Ergen, pres.
David M. Drucker, v.p.
Candy M. Ergen, secy.-treas.

Ownership: Charles Ergen, 40%; David M. Drucker, 20%; Candy M. Ergen, 40%. Drucker & Charles Ergen have interest in KUBD(TV), Denver, CO.

TV Stations (1):
Alaska: KDMD, Anchorage.
Montana: KVME, Billings (CP).

Other Holdings:
LPTV, MMDS.

EGF BROADCAST CORP.
Box 4200
Palm Springs, CA 92263
Phone: 619-328-8881

Officers:
E. Grant Fitts, chmn.
John H. Massey, exec. v.p., treas. & asst. secy.
John S. Fitts, v.p.

Ownership: John S. Fitts, 100%.

Represented (legal): Arnold & Porter.

TV Stations (1):
California: KESQ-TV, Palm Springs-Indio.

ENCUENTRO CHRISTIAN NETWORK CORP.
Box 310
Bayamon, PR 00621
Phones: 809-799-6400; 809-797-3447
Fax: 809-797-2450

Officers:
Rapael Torres Ortega, pres.
Jofre Ayala, chief operating officer
Ricardo Cruz, chief financial officer
Ramon Luis Acevedo, v.p.

Ownership: Ramon Luis Acevedo, Daramid Ayala, Jofre Ayala, Waleska Colon, Ricardo Cruz, Carmelo Orengo, Iris Padilla, Victor Sotomayor Clavel & R. Torre Ortega, 11.10% each.

Represented (legal): Mitchell, Fielstra & Assoc.

TV Stations (1):
Puerto Rico: WECN, Naranjito.

ENGLES COMMUNICATIONS INC.
806 Enterprise St.
Cape Girardeau, MO 63701
Phone: 314-334-1223
Fax: 314-334-1208

Officers:
David Engles, chmn. & chief exec. officer
Steven B. Engles, pres. & chief operating officer
Robert Steinberg, chief financial officer
Marilyn Weinman, v.p.
Esther Engles, secy.
Susan Engles, treas.

Branch Offices:
One Executive Blvd.
Suite LL3
Paducah, KY 42001
Phone: 502-443-8003

302 E. DeYoung
Marion, IL 62959
Phone: 618-997-2223

Ownership: David Engles, 75%; Steven B. Engles, 25%.

Represented (legal): Peper, Martin, Jensen, Maichel & Hetlage.

TV Stations (1):
Missouri: KBSI, Cape Girardeau.

DAN & KATHIE ETULAIN
520 Lake St.
Sitka, AK 99835
Phone: 907-747-8488
Fax: 907-747-4727

TV Stations (1):
Alaska: KTNL, Sitka.

EVANGELISTIC ALASKA MISSIONARY FELLOWSHIP
Box O
North Pole, AK 99705
Phone: 907-488-2216

Officers:
Donald L. Nelson, pres.
Genevieve L. Nelson, exec. v.p.
Yvonne L. Carriker, gen. mgr. & secy.-treas.

Ownership: Non-profit corp.

Represented (legal): Fletcher, Heald & Hildreth.

TV Stations (1):
Alaska: KJNP-TV, North Pole.

Radio Stations:
Alaska: KJNP-AM-FM, North Pole.

EVENING POST PUBLISHING CO.
134 Columbus St.
Charleston, SC 29403-4800
Phone: 803-577-7111

Officers:
Peter Manigault, chmn.
Ivan V. Anderson Jr., pres.
Joseph F. Smoak, v.p.-treas.
Arthur M. Wilcox, secy.

Branch Office:
1255 23rd St. NW
Washington, DC 20037
Phone: 202-857-2500

Ownership: Peter Manigault, principal.

Represented (legal): Dow, Lohnes & Albertson.

TV Stations (5):
Colorado: KOAA-TV, Pueblo-Colorado Springs.
Idaho: KIVI, Nampa-Boise-Caldwell.
Montana: KXLF-TV, Butte; KRTV, Great Falls; KPAX-TV, Missoula.

Newspapers:
South Carolina: Charleston News & Courier, Charleston Evening Post, The Kingstree News, The Georgetown Times, Aiken Standard.
Argentina: Buenos Aires Herald, Buenos Aires.

Other Holdings:
LPTV, services.

KATHERINE R. EVERETT & ROBINSON O. EVERETT
301 W. Main St.
Durham, NC 27702

TV Stations (3):
California: KECY-TV, El Centro-Yuma.
North Carolina: WFCT, Fayetteville; WJKA, Wilmington; 90% of WWRD, Wilson (CP).

FAMILY BROADCASTING ENTERPRISES
Box 4750
Rocky Mount, NC 27803
Phone: 919-972-4747
Fax: 919-985-1447

Officers:
Bob Chandler, chmn. & chief financial officer
Bruce Whitehead, chief exec. officer
Bob Pelletier, chief operating officer & engineering dir.

Ownership: V. Bruce Whitehead, 50%; Robert M. Chandler Jr., 50%.

Represented (legal): Bruce Whitehead.

TV Stations (1):
North Carolina: WRMY, Rocky Mount.

Other Holdings:
LPTV.

FAMILY GROUP LTD.
2618 Colonial Ave.
Roanoke, VA 24015
Phone: 703-345-7227

Represented (legal): McFadden, Evans & Sill.

TV Stations (2):
Wisconsin: WEUX, Chippewa Falls (CP); WGBA, Green Bay; WLAX, La Crosse.

FARRAGUT COMMUNICATIONS INC.
Box 9565
McLean, VA 22102-0565
Phone: 301-320-4266

Officer:
Katherine T. Glakas, pres.

Ownership: Katherine T. Glakas, Thomas E. Bolger & Richard E. Wiley, principals.

Represented (legal): Wiley, Rein & Fielding.

TV Stations (2):
Washington: KNDU, Richland-Pasco-Kennewick; KNDO, Yakima.

FCVS COMMUNICATIONS INC.
1221 Sunset Blvd.
West Columbia, SC 29169
Phone: 803-791-5757

Ownership: VSC Holdings Inc., 72.75%; Walter K. Flynn, 24.25%; Murry Michaels, 3%. VSCHI ownership: E. Craig Coats Jr., 33.30%; Ronald M. Stuart, 33.30%; William J. Voute, 33.30%

TV Stations (2):
South Carolina: WACH, Columbia.
Tennessee: WKCH-TV, Knoxville.

FEDERAL BROADCASTING CO.
Suite 240
1533 N. Woodward Ave.
Bloomfield Hills, MI 48304
Phone: 313-646-6666
Fax: 313-645-8939

Officers:
Dale G. Rands, chmn. & chief exec. officer
Peter Kizer, pres. & chief operating officer
Edward O. Ruffley, chief financial officer
Lawrence S. Jackier, secy.-treas. & gen. counsel
James A. Kizer, v.p., operations

Ownership: Federal Enterprises Inc.; others, each with less than 2%. FEI ownership: Detroit General Retirement Fund, 15%; Detroit Police & Fire Pension Fund, 15%; Dale G. Rands, 13.53%; Lawrence S. Jackier, 10.29%; Peter A. Kizer, 9.62%; Lofelco Partnership, 6.54; Acme Mill Inc., 4.65%; Edward O. Ruffley, 3.04%; others, each with less than 2%. LP ownership: Connie L. Colman, gen. partner, 33.33%; Betsy L. Feld, gen. partner, 33.33%; Beth Elaine Lowwenstein, gen. partner, 33.33%.

Represented (legal): Hogan & Hartson.

TV Stations (6):
Alabama: WCFT-TV, Tuscaloosa.
Iowa: KTVO, Ottumwa-Kirksville, MO.
Michigan: WTOM-TV, Cheboygan; WLUC-TV, Marquette; WPBN-TV, Traverse City-Cadillac.
Mississippi: WDAM-TV, Laurel-Hattiesburg.

FIREWEED TELEVISION
Box 24-0467
Anchorage, AK 99524
Phone: 907-345-2630

Ownership: William Hately, gen. partner, 75%; Carol Schatz, gen. partner, 25%.

TV Stations (1):
Alaska: KYES, Anchorage.

Other Holdings:
LPTV.

FIRST CENTURY BROADCASTING
Box 6498
Concord, CA 94520
Phone: 415-676-8969

Officers:
Ronald C. Haus, pres.
Constance Haus, v.p.
David Copple, dir.
Theodore H. Terry, dir.
Gene Viglione, dir.

Branch Offices:
5101 Port Chicago Hwy.
Box 6498
Concord, CA 94520
Phone: 415-676-8969

2315 Canoas Garden Rd.
San Jose, CA 95125
Phone: 408-264-6565

TV Stations (1):
California: KFCB, Concord.

FIRST MEDIA CORP.
Box 10239
Washington, DC 20018

Officers:
Richard E. Marriott, chmn.-treas.
Glenn T. Porter, pres.
Danny Masden, exec. v.p.
Dale B. Williamson, v.p.-asst. treas.

Ownership: Richard E. Marriott, 49.90%; Nancy P. Marriott, 18%; Deborah M.

Harrison, 7.69%; J. W. Marriott III, 7.69%; David S. Marriott, 7.69%; Steven G. Marriott, 7.69%; First Media Trust, Donna R. G. Marriott & Sterling B. Colton, trustees, 7.69%; Glenn T. Potter, 1.29%.

TV Stations (1):
Florida: WCPX-TV, Orlando.

FIRST NATIONAL BROADCASTING CORP.
7075 Salt Creek Hwy.
Casper, WY 82601
Phone: 307-577-5923

Officers:
Allen Gelbard, pres.
Edward H. Cohen, vice chmn.
Frederic Bauer, v.p.

Ownership: Allen Gelbard, 26.98%; Edward H. Cohen, 26.98%; Frederic Bauer, 26.98%; William Capri Estate, 9.52%; Jay Zuckerman, 4.76%.

Represented (legal): Dow, Lohnes & Albertson.

TV Stations (2):
Wyoming: KFNR, Rawlins; KFNE, Riverton.

Other Holdings:
LPTV.

FISHER BROADCASTING INC.
100 4th Ave. N
Seattle, WA 98109
Phone: 503-231-4256
Fax: 206-443-8272

Officers:
John F. Behnke, pres. & chief exec. officer
Jay W. Giesa, exec. v.p., administration & secy.
Howard Wilkinson, v.p. & chief financial officer
Phelps K. Fisher, v.p. & dir. of mktg.
Don Wilkinson, v.p. & dir. of engineering

Branch Office:
444 N. Capitol St. NW
Suite 601 A
Washington, DC 20001
Phone: 202-783-0322
Tim Hillard, bureau chief

Ownership: Fisher Companies Inc., 100%.

Represented (legal): Fisher, Wayland, Cooper & Leader.

TV Stations (2):
Oregon: KATU, Portland.
Washington: KOMO-TV, Seattle.

Radio Stations:
Washington: KOMO(AM), Seattle.

Other Holdings:
LPTV

FLYING A COMMUNICATIONS INC.
Box 2276
Martinsburg, WV 24501
Phone: 304-274-2276

Officers:
Ralph Albertazzi, pres.
Gary L. Portmess, v.p. & gen. mgr.
Aaron Chamberlain, engineering dir.

Ownership: Ralph Albertazzie, 78%; ltd. partners.

TV Stations (1):
West Virginia: WYVN, Martinsburg.

FORT MYERS BCSTG. CO.
Box 1060
Fort Myers, FL 33902
Phone: 813-334-1131

Officers:
Edward J. McBride, chief exec. officer
Joseph C. Schwartzel, v.p. & gen. mgr.
Karen A. Skinner, chief financial officer

Ownership: Arthur B. McBride Jr. & Edward J. McBride, 50% each.

Represented (legal): Leibowitz & Spencer.

TV Stations (1):
Florida: WINK-TV, Fort Myers.

Radio Stations:
Florida: WINK-AM-FM, Fort Myers.

FORUM PUBLISHING CO.
Box 2020
201 N. 5th St.
Fargo, ND 58107
Phone: 701-235-7311

Officers:
William C. Marcil, pres.
Chuck Bohnet, chief operating officer
Lloyd Case, chief financial officer

Ownership: Jane B. Marcil & William C. Marcil, 100% jointly.

Represented (legal): Holland & Knight.

TV Stations (4):
North Dakota: KBMY, Bismarck; WDAZ-TV, Devils Lake-Grand Forks; WDAY-TV, Fargo; KMCY, Minot.

Radio Stations:
Nebraska: KMMJ(AM), Grand Island.
North Dakota: WDAY-AM-FM, Fargo.

Newspapers:
North Dakota: Fargo Forum.
Minnesota: West Central Daily Tribune (Willmar), Detroit Lake Tribune (weekly), Park Rapids Enterprise (weekly).

FOUCE AMUSEMENT ENTERPRISES INC.
Suite B200
6655 W. Sahara Ave.
Las Vegas, NV 89102
Phone: 702-221-1919
Fax: 702-221-1999

Officers:
Frank Fouce, pres.
Stephen J. Fouce, v.p.-asst. secy.
Laura B. Fouce, v.p.-treas.
Betty Fouce, secy.

Ownership: Stephen J. Fouce, 5.50%; Laura B. Fouce, 5.50%; Thomas A. Fouce, 5.50%; Paula M. Fouce, 5.50%; Martha P. Fouce, 5.50%; Victoria L. Fouce, 5.50%; Julian T. Fouce Irrevocable Trust, Laura B. Fouce, trustee, 1%.

TV Stations (1):
California: KRCA, Riverside-Los Angeles.

CRAIG L. FOX—See Jamestown TV Assoc., Mohawk Valley Broadcasting Inc. & Scranton TV Partners.

FOX TELEVISION STATIONS INC.
5746 Sunset Blvd.
Los Angeles, CA 90028
Phone: 213-856-1870
Fax: 213-856-1659

Officers:
Greg Nathanson, pres. & chief operating officer
William Lincoln, v.p. & chief financial officer
Steve Leblang, v.p., programming

Branch Office:
5151 Wisconsin Ave. NW
Washington, DC 20016
Phone: 202-244-5151
Tom Herwitz, v.p., corporate & legal affairs

Ownership: Fox Inc.; K. Rupert Murdoch, 76%; Newstel Holdings Inc., 24%. K. Rupert Murdoch has multiple media holdings in U.S. & abroad. Fox Inc. owns Fox Broadcasting Co., a TV network & Twentieth Century-Fox Film Corp.

TV Stations (7):
California: KTTV, Los Angeles.
District of Columbia: WTTG, Washington.
Illinois: WFLD, Chicago.
New York: WNYW, New York.
Texas: KDAF, Dallas; KRIV, Houston.
Utah: KSTU, Salt Lake City.

Newspapers:
Publishing holdings: News America Publishing Inc., 1211 Ave. of the Americas, New York, NY 10036. Phone: 212-852-7000. Fax: 212-768-2029.
Massachusetts: Boston Herald.
Texas: San Antonio Express-News.
London: London Times.

Other Holdings:
Magazine.

FREEDOM NEWSPAPERS INC.
Box 19549
Irvine, CA 92713-9549
Phone: 714-553-9292
Fax: 714-474-7675

Officers:
Alan J. Bell, pres., broadcast div.
Ed Ivey, v.p. & gen. mgr., WLNE
Tom Long, v.p. & gen. mgr., KTVL
David Lynch, v.p. & gen. mgr., WRGB
Larry Beaulieu, v.p. & gen. mgr., KFDM-TV
Lewis Robertson, v.p. & gen. mgr., WTVC

Represented (legal): Latham & Watkins.

TV Stations (5):
New York: WRGB, Albany-Schenectady-Troy.
Oregon: KTVL, Medford.
Rhode Island: WLNE, Providence-New Bedford, Massachusetts.
Tennessee: WTVC, Chattanooga.
Texas: KFDM-TV, Beaumont-Port Arthur.

Newspapers:
Alabama: The Dothan Press.
California: Anaheim Bulletin, Anaheim Hills Highlander, Azusa Herald, Brea Highlander, Capistrano Valley News, Dana Point News, Diamond Bar/Phillips Ranch Highlander, Flight Jacket (El Toro Marine Base newspaper), Glendora Press, Hacienda Heights Highlander, Laguna Beach News Post, Laguna Niguel News, La Habra-Brea Star-Progress, La-Puente/Valinda Highlander, Leisure World News, Marysville-Yuba City Appeal-Democrat, North Orange County News, Orange County Register, Placentia Highlander, Porterville Recorder, Press-Courier Highlander, Rancho Santa Margarita News, Rowland Heights Highlander, Saddleback Valley News, San Clemente News, San Dimas Highlander, South Orange County News, Turlock Journal, Victorville Daily Press, Walnut Highlander, West Covina Highlander, Yorba Linda Star.
Colorado: Colorado Springs Gazette-Telegraph.
Florida: Fort Pierce News Tribune, Fort Walton Beach Northwest Florida Daily News, Panama City News-Herald.
Indiana: Crawfordville Journal-Review, Seymour Tribune.
Mississippi: Greenville Delta Democrat-Times.
New Mexico: Clovis News Journal.
North Carolina: Burlington Times-News, Gastonia Gazette, Jacksonville News, Kinston Daily Plainsman, New Bern Sun-Journal.
Ohio: Bucyrus Telegraph-Forum, Lima News.
Texas: Brownsville Herald, Harlingen Valley Morning Star, McAllen Monitor, Odessa American, Pampa News.

Other Holdings:
LPTV, program source.

JACOB H. FROELICH JR.
WJKA
1926 Oleander Dr.
Wilmington, NC 28402

TV Stations (3):
North Carolina: 12.5% of WFCT, Fayetteville; 12.5% of WJKA, Wilmington; 7.2% of WGGT, Greensboro.

FSF TV INC.
4101 Lake Boone Trail
Raleigh, NC 27607
Phone: 919-781-4000

Officers:
B. W. Landstreet III, pres.-treas.
B. W. Landstreet IV, v.p.-secy.

Ownership: Financial Securities Fund L.P., 51%; Paul A. Brissette Jr., 16.16%; American Founders Life Insurance Co., 12.55%; Gayle Adams, 11.70%; Sara Hodges, 7.19%; Dwight K. Street & Vickie R. Street, 0.70%. each. Paul A. Brissette has interest in Adams Communications (see listing).

Represented (legal): Wyrick, Robbins, Yates & Ponton.

TV Stations (1):
North Carolina: WPTF-TV, Durham-Raleigh.

Radio Stations:
North Carolina: WMXF-AM-FM, Laurinburg; WPTF(AM) & WQDR(FM), Raleigh.

GALLOWAY MEDIA INC.
5800 Florida Blvd.
Baton Rouge, LA 70806
Phone: 504-926-4444

Officers:
Sheldon H. Galloway, pres.
Karen G. Mire, secy.-treas.

Ownership: Sheldon H. Galloway, 51%; Karen G. Mire, 49%.

Represented (legal): Fletcher, Heald & Hildreth.

TV Stations (1):
Louisiana: WGMB, Baton Rouge.

GANNETT BROADCASTING
1100 Wilson Blvd.
Arlington, VA 22234
Phones: 703-284-6767; 703-284-3114

Officers:
Cecil Walker, pres. & chief exec. officer, broadcast group
Ronald Townsend, pres., TV group
John Cook, pres., radio div.
Eleanor Brown, v.p., personnel
Dan Ehrman, v.p., finance & business affairs
Peter Kohler, v.p.
Richard Mallary, v.p., news
Herbert Schubarth, v.p., engineering

Ownership: Gannett Co. Inc. Gannett also owns Gannett Outdoor Advertising companies in twenty major markets throughout U.S. & Canada and Louis Harris & Assoc.

Represented (legal): Reed, Smith, Shaw & McClay.

TV Stations (10):
Arizona: KPNX, Phoenix-Mesa.
Colorado: KUSA-TV, Denver.
District of Columbia: WUSA, Washington.
Florida: WTLV, Jacksonville.
Georgia: WXIA-TV, Atlanta.
Massachusetts: WLVI-TV, Cambridge-Boston.
Minnesota: KARE, Minneapolis-St. Paul.
North Carolina: WFMY-TV, Greensboro-High Point & Winston-Salem.
Oklahoma: KDCO-TV, Oklahoma City.
Texas: KVUE-TV, Austin.

Radio Stations:
California: KIIS-AM-FM, Los Angeles; KSDO-AM-FM, San Diego.
Florida: WDAE(AM) & WUSA(FM), Tampa-St. Petersburg.
Illinois: WGCI-AM-FM, Chicago.
Kansas: KCMO-AM-FM, Kansas City.
Missouri: KUSA(AM) & KSD(FM), St. Louis.
Texas: KKBQ-AM-FM, Houston; KOAI(FM), Denton (Dallas-Fort Worth).

Newspapers:
National: USA Today, 66 non-daily publications in California, Connecticut, Florida, Georgia, Illinois, Iowa, Michigan, Mississippi, New Jersey, New York, Ohio, Oregon, Pennsylvania, Virginia & Washington; USA Weekend, a weekly magazine.
Arizona: Tucson Citizen.
California: Marin Independent Journal, Palm Springs Desert Sun, Salinas Californian, San Bernardino County Sun, Stockton Record, Visalia Times-Delta.
Colorado: Fort Collins Coloradoan.
Connecticut: Norwich Bulletin.
Delaware: Wilmington News Journal.
Florida: Brevard County/Florida Today, Fort Myers News-Press, Pensacola News Journal.
Georgia: The Times (Gainesville).
Guam: Agana Pacific Daily News.
Hawaii: Honolulu Star-Bulletin.
Idaho: The Idaho Statesman (Boise).
Illinois: Danville Commercial News, Rockford Register Star.
Indiana: Lafayette Journal and Courier, Marion Chronicle-Tribune, Richmond Palladium-Item.
Iowa: The Des Moines Register, Iowa City Press-Citizen.
Kentucky: Louisville Courier-Journal.
Louisiana: Monroe News-Star, The Times (Shreveport).
Maryland: Montgomery Journal, Prince Georges Journal.
Michigan: Battle Creek Enquirer, Detroit News, Lansing State Journal, Port Huron Times Herald.
Minnesota: St. Cloud Times.
Mississippi: Hattiesburg American, Jackson Clarion-Ledger.
Missouri: Springfield News-Leader.
Montana: Great Falls Tribune.
Nevada: The Reno Gazette-Journal.
New Jersey: Bridgewater Courier-News, Camden Courier-Post, Vineland Daily Journal.
New York: Press and Sun-Bulletin (Binghamton), Elmira Star-Gazette, Ithaca Journal, The Daily Times (Mamaroneck), The Daily Argus (Mount Vernon), The Standard Star (New Rochelle), Niagara Gazette (Niagara Falls), West Nyack-Rockland Journal-News, Ossining Citizen Register, Peekskill Star, Port Chester Daily Item, Poughkeepsie Journal, Democrat and Chronicle/Times Union (Rochester), The Saratogian (Saratoga Springs), The Daily News (Tarrytown), The Observer-Dispatch (Utica), The Reporter Dispatch (White Plains), The Herald Statesman (Yonkers).
Ohio: Chillicothe Gazette, Cincinnati Enquirer, Marietta Times, Fremont News-Messenger, Port Clinton News-Herald.
Oklahoma: Muskogee Daily Phoenix.
Oregon: Statesman-Journal (Salem).
Pennsylvania: Chambersburg Public Opinion, The Reporter (Lansdale), Valley News Dispatch (Tarentum).
South Dakota: Sioux Falls Argus-Leader.
Tennessee: Jackson Sun, Nashville Tennessean.
Texas: El Paso Times.
Vermont: The Burlington Free Press.
Virgin Islands: Virgin Islands Daily News (St. Thomas).
Virginia: Alexandria Journal, Arlington Journal, Fairfax Journal.
Washington: Bellingham Herald, The Olympian.
West Virginia: Huntington Herald-Dispatch.
Wisconsin: Green Bay Press-Gazette, Wausau Daily Herald.

GUY GANNETT BROADCASTING SERVICES

Box 15277
One City Center
Portland, ME 04101
Phone: 207-780-9000
Fax: 207-780-9355

Officers:
Jean Gannett Hawley, chmn.
James B. Shaffer, pres.
Michael Bock, v.p., television
Timothy A. Williams, v.p., radio

Ownership: Guy Gannett Publishing Co., 100%. Publishes Portland Press-Herald, Maine Sunday Telegram, Kennebec Journal, Augusta, ME; Morning Sentinel, Waterville, ME; Minnesota Suburban Newspapers & Post Publications, MN.

Represented (legal): Dow, Lohnes & Albertson.

TV Stations (4):
Illinois: WICS, Springfield.
Iowa: KGAN, Cedar Rapids-Waterloo.
Maine: WGME-TV, Portland.
Massachusetts: WGGB-TV, Springfield-Holyoke.

Radio Stations:
Florida: WZTU(FM), Cocoa Beach; WINZ (AM) & WZTA-FM, Miami-Miami Beach; WWNZ(AM), Orlando.

GANNON UNIVERSITY BROADCASTING INC.

University Square
Erie, PA 16541
Phone: 814-871-7446

Officer:
M. Daniel Henry, pres.

Ownership: Gannon University.

TV Stations (1):
Pennsylvania: WETG, Erie.

Radio Stations:
Pennsylvania: WERG, Erie.

GATEWAY COMMUNICATIONS INC.

Suite 237
One Bala Plaza
Bala Cynwyd, PA 19004
Phone: 215-664-4400
Fax: 215-664-5499

Officers:
Lewis Klein, pres.
Charles A. Agemian, v.p.-treas.
Richard A. Steika, controller
Herbert E. Nelson, secy.

Ownership: Macromedia Inc. Malcolm A. Borg, principal.

TV Stations (4):
New York: WBNG-TV, Binghamton.
Pennsylvania: WTAJ-TV, Altoona; WLYH-TV, Lancaster-Lebanon.
West Virginia: WOWK-TV, Huntington-Charleston.

Newspapers:
New Jersey: Bergen Evening Record, News Tribune (Woodbridge).

GAYLORD BROADCASTING CO.

Box 822228
Dallas, TX 75382
Phone: 214-363-8722
Fax: 214-739-9992

Officers:
Edward L. Gaylord, chmn. & chief exec. officer
James R. Terrell, pres. & chief operating officer
G. M. Stinchcomb, chief financial officer & treas.
Michael Schuch, v.p. & gen. mgr., WVTV
Ed Trimble, v.p. & gen. mgr., KTVT
Kevin Hale, v.p. & gen. mgr., KSTW
Steve Mauldin, v.p. & gen. mgr., KHTV

Ownership: Oklahoma Publishing Co., 100%. Publishes The Daily Oklahoman and Sunday Oklahoman.

Represented (legal): Reed, Smith, Shaw & McClay.

TV Stations (4):
Texas: KTVT, Fort Worth-Dallas; KHTV, Houston.
Washington: KSTW, Seattle-Tacoma.
Wisconsin: WVTV, Milwaukee.

Radio Stations:
Oklahoma: WKY(AM), Oklahoma City.
Tennessee: WSM-AM-FM, Nashville.

Other Holdings:
Cable, LPTV, services.

GENERAL ELECTRIC CAPITAL CORP.

292 Long Ridge Rd.
Stamford, CT 06927
Phone: 203-357-4000

Officers:
Lawrence A. Bossidy, chmn.
Gary C. Wendt, pres. & chief exec. officer
Michael A. Carpenter, exec. v.p.
W. James McNerney Jr., exec. v.p.
Denis J. Nayden, exec. v.p.
Dennis J. Carey, sr. v.p. & gen. mgr., corp. finance group
John C. Deterding, sr. v.p. & gen. mgr., commercial real estate
David D. Ekedahl, sr. v.p. & gen. mgr., retailer financial services
Burton J. Kloster Jr., sr. v.p., gen. counsel & secy.
Michael Eskridge, pres., Broadcast Management Services Inc.

Ownership: General Electric Co., 100%. General Electric is owner of National Broadcasting Co. (see listing).

TV Stations (4):
California: KSCH-TV, Stockton-Sacramento.
Georgia: WJBF, Augusta.
South Carolina: WCSC-TV, Charleston.
Puerto Rico: WAPA-TV, San Juan.

ROBERT GILL DEBTOR-IN-POSSESSION

9620 Rainier Ave. S
Seattle, WA 98118
Phone: 206-725-3202

Ownership: Gill Communications, gen. partner, 10%; Mary Ellen Parker, ltd. partner, 10%; remainder undisclosed.

TV Stations (1):
Washington: KBGE, Bellevue.

GILLETT HOLDINGS INC.

Gillett Group Management
Suite 100
1000 S. Frontage Rd. W
Vail, CO 81657
Phone: 303-476-4030

Officers:
George Gillett Jr., pres.
Robert Selwyn, pres., Gillett Broadcast Services Inc.
David A. Ramon, v.p., treas. & asst. secy.
Norman Waite, asst. secy.

Ownership: George N. Gillett Jr., 100%. Gillett is principal of Gillett Holdings Inc. & GNG Corporation.

Represented (legal): Pepper & Corazzini.

TV Stations (2):
California: KSBW, Salinas-Monterey; KSBY-TV, San Luis Obispo.

Radio Stations:
Iowa: KBIZ(AM) & KTWA(FM), Ottumwa.

Broadcast Holdings:
41% of SCI Television Inc. (see listing); 49% interest in WTVT Holdings Inc. (see listing).

GILMORE BROADCASTING CORP.

162 E. Michigan
Kalamazoo, MI 49007
Phone: 616-381-6744
Fax: 616-381-5326

Officers:
James S. Gilmore Jr., chmn., pres. & chief exec. officer
Louis E. Farraye, exec. v.p.
Fred Flodin, sr. v.p.-treas.

Ownership: James S. Gilmore Jr.

Represented (legal): Wiley, Rein & Fielding.

TV Stations (1):
Indiana: WEHT, Evansville.

Radio Stations:
Florida: WLVE(FM), Miami Beach.

Other Holdings:
Service.

THE MALCOLM GLAZER TRUST

No. 4-D2
3360 S. Ocean Blvd.
Palm Beach, FL 33480
Phone: 716-359-3000

Represented (legal): Dow, Lohnes & Albertson.

TV Stations (1):
Texas: KGNS-TV, Laredo.

GLENDIVE BROADCASTING CORP.

210 S. Douglas St.
Glendive, MT 59330
Phone: 406-365-3377
Fax: 406-365-3378

Officers:
Stephen A. Marks, pres.
Dan Frenzel, v.p.
Jerry Cook, secy.
Winnifred Norton, treas.

Ownership: Stephen A. Marks, 100%. Marks is pres. & 88.5% owner of Thunder Bay Bcstg. Corp., licensee of WBKB-TV, Alpena, MI.

TV Stations (1):
Montana: KXGN-TV, Glendive.

Radio Stations:
Montana: KXGN(AM), Glendive.

GLOBAL COMMUNICATIONS INC.

425 26th Ave.
Meridian, MS 39301
Phone: 601-693-1961

Officers:
Charles Young, chief exec. officer
Ray Denton, chief operating officer
John Thomas, chief financial officer

Ownership: Charles L. Young, pres., 100%. Young has interest in Civic Communications Corp. (see listing).

TV Stations (1):
Mississippi: WGBC, Meridian.

GOLDEN EMPIRE BCSTG. CO.

Box 489
Chico, CA 95927
Phone: 916-342-0141

Officers:
Charles H. Kinsley, chmn. & chief operating officer
Hugh McClung, chief exec. officer
Russell B. Pope, engineering dir.

Branch Office:
4352B Caterpillar Rd.
Redding, CA 96003
Phone: 916-241-1212

Ownership: Mickey McClung, 95%; Hugh McClung, 5%.

Represented (legal): Haley, Bader & Potts.

TV Stations (1):
California: KHSL-TV, Chico.

Radio Stations:
California: KHSL(AM), Chico.

GOLDEN HILLS BCSTG. CORP.
Suite C
11111 W. 8th St.
Lakewood, CO 80215
Phone: 303-235-0049

Ownership: Theresa E. Romero, pres. & gen. mgr., 25%; Walter F. Ulloa, 25%.

Represented (legal): Paul, Hastings, Janofsky & Walker.

TV Stations (1):
Colorado: KCEC, Denver.

Other Holdings:
LPTV.

GOLDEN ORANGE BROADCASTING CO. INC.
1730 S. Clementine St.
Anaheim, CA 92802
Phone: 714-999-5000
Fax: 714-999-1218

Officer:
Calvin Brack, chief operating & chief financial officer

Branch Office:
11150 Olympic Blvd.
Suite 780
Los Angeles, CA 90064
Phone: 213-477-5656

Ownership: Pat Boone, 36.42%; Calvin C. Brack, 23.70%; Bill Simon, 23.59%; Deborah K. Sheridan, 3.32%; Pauline Stanwood, Executor of Thomas R. Sheridan Estate, 3.32%; Jimmy Durante Estate, 3.03%; Richard Shepherd, 2.66%; The Shepherd Family Trust, 2.66%; Michael Volpe, 1.99%; David Levy, 1.97%.

Represented (legal): William G. Simon.

TV Stations (1):
California: KDOC-TV, Anaheim.

EDWARD L. GONZALEZ
6234 San Pedro
San Antonio, TX 78216
Phone: 512-340-8860
Fax: 512-341-3962

TV Stations (1):
Texas: 15% of KVDA, San Antonio.

GOOD LIFE BROADCASTING INC.
653 W. Michigan St.
Orlando, FL 32503
Phone: 407-423-5200
Fax: 407-422-0120

Officers:
Don Collins, chmn.
Ben Kinchlow, pres.
Robert D'Andrea, v.p.
Ken Mikesell, gen. mgr.

Ownership: Non-profit, non-stock corp. Robert D'Andrea is on the board of directors of Koinonia Broadcasting Inc., licensee of WEJC(TV), Lexington, NC (see listing).

TV Stations (1):
Florida: WTGL-TV, Cocoa.

GRAND CANYON ACQUISITION ASSOC. L.P.
Box 609
415 N. College Ave.
Bloomington, IN 47402
Phone: 812-332-1435

Officers:
Peter Klein, pres.
William Case, secy.

Ownership: Alfred Greenfield, receiver.

TV Stations (2):
Arizona: KNAZ-TV, Flagstaff; KMOH-TV, Kingman.

GRANITE BROADCASTING CORPORATION
One Dag Hammarskjold Plaza
New York, NY 10017
Phone: 212-826-2530
Fax: 212-826-2858

Officers:
W. Don Cornwell, pres.
Lawrence Wills, v.p., finance
Stuart J. Beck, secy.-treas.

Ownership: W. D. Cornwell, 55% of voting stock; Stuart J. Beck, 45% of voting stock.

Represented (legal): Akin, Gump, Strauss, Hauer & Feld.

TV Stations (4):
California: KNTV, San Jose.
Illinois: WEEK-TV, Peoria.
Indiana: WPTA, Fort Wayne.
Minnesota: KBJR-TV, Duluth-Superior, Wisconsin.

GRAY COMMUNICATIONS SYSTEMS INC.
Box 48
126 N. Washington St.
Albany, GA 31703
Phone: 912-888-9390
Fax: 912-888-9374

Officers:
Terry P. McKenna, chmn. & chief exec. officer
Geoffrey Gray, v.p.
Phillip Greene, v.p.
Perley E. Eppley, engineering dir.
William A. Fielder III, controller
Constance Greene, corporate secy.
Marcy Crowe, asst. corp. secy.

Ownership: Gray Communications Systems Inc., 35.70%; James H. Gray Sr. Estate, Terry P. McKenna, executor, 16%; Sandler Associates, 11.40%; Prudential Insurance Co. of America, 4.40%; George H. Nader, 3.20%; others, each with less than 2%. SA ownership: Barry M. Lewis & Harvey Sandler, gen. partners.

Represented (legal): Sidley & Austin.

TV Stations (3):
Florida: WJHG-TV, Panama City.
Georgia: WALB-TV, Albany.
Louisiana: KTVE, Monroe-El Dorado, Arkansas.

Newspapers:
Georgia: The Albany Herald.

GREAT AMERICAN BROADCASTING CO.
One E. 4th St.
Suite 600
Cincinnati, OH 45202-3713
Phone: 513-562-8000
Fax: 513-721-8413

Officers:
George E. Castrucci, chmn., pres. & chief exec. officer
Gregory C. Thomas, sr. v.p., finance & chief financial officer
William Baumann, sr. v.p., planning & corp. development
Anita Wallgren, v.p., corp. relations & administration
Verna M. Meyer, treas. & asst. secy.

Broadcast Group:
John Zanotti, pres., TV group
Craig Millar, v.p., television sales
James Ary, v.p., engineering, radio
Jerry Kersting, v.p., business affairs
L. D. Bolton, v.p.
Terry Connelly, v.p.
Earl Beall, v.p.
Chris Wheat, v.p.
Michael Costello, v.p.
Tom Thon, v.p.
Perry Frey, v.p.
Jim Bryant, v.p.
J. Thomas Connolly, v.p.
Robert Schutt, v.p.
Bob Roof, v.p.
Ron Bergamo, v.p.
Herndon Hasty, v.p.
Clint Sly, v.p.
Nicholas J. Miller, v.p., mktg.-radio group
Tom Schurr, v.p.
David Milner, v.p.

Ownership: Great American Communications Inc., 100%. GACI ownership: American Financial Corp., 48%; Kemper Financial Services, 24.50%.

TV Stations (5):
Alabama: WBRC-TV, Birmingham.
Arizona: KTSP-TV, Phoenix.
Florida: WTSP-TV, St. Petersburg-Tampa.
Missouri: WDAF-TV, Kansas City.
Ohio: WKRC-TV, Cincinnati.

Radio Stations:
California: KROY(FM), Sacramento.
Colorado: KBPI(FM), Denver.
Georgia: WKLS(FM), Atlanta.
Michigan: WRIF(FM), Detroit.
Missouri: WDAF(AM) & KYYS(FM), Kansas City.
Ohio: WKRC(AM) & WKRQ(FM), Cincinnati; WTVN(AM) & WLVQ(FM), Columbus.
Oregon: KEX(AM) & KKRZ(FM), Portland.
Wisconsin: WLZR-AM-FM, Milwaukee.

GREAT LAKES COMMUNICATIONS INC.
3514 State St.
Erie, PA 16508
Phone: 814-454-5201

Officers:
Priscilla L. Schwier, pres.
Frederick Schwier, chief operating officer
Bertram A. Ramlow, chief financial officer

Ownership: Priscilla L. Schwier, 62.60%; Edward H. Lamb & Patricia Jo Lamb, 28.60%, jointly.

Represented (legal): Rosenman & Colin.

TV Stations (1):
Pennsylvania: WICU-TV, Erie.

GREAT TRAILS BROADCASTING CORP.
717 E. David Rd.
Dayton, OH 45429
Phone: 513-294-3333
Fax: 513-297-5223

Officers:
Alexander J. Williams, pres.
Clark W. Davis, exec. v.p. & chief operating officer, TV div.
David Macejko, v.p. & chief operating officer, Radio div.
Scot L. Freeman, chief financial officer & treas.

Ownership: Williams Communications, 100%.

Represented (legal): Haley, Bader & Potts.

TV Stations (2):
Indiana: WFFT-TV, Fort Wayne.
Maryland: WHAG-TV, Hagerstown.

Radio Stations:
Ohio: WCOL-AM-FM, Columbus; WING(AM), Dayton; WGTZ(FM), Eaton; WIZE(AM), Springfield.

HOWARD GREEN GROUP
c/o WENY Inc.
Box 208
Elmira, NY 14902
Phone: 607-739-3636

Ownership: Howard Green & Donald Simmons, 50% each.

Represented (legal): Cordon & Kelly.

TV Stations (2):
New Jersey: WMGM-TV, Wildwood-Atlantic City.
New York: WENY-TV, Elmira.

Radio Stations:
New Jersey: WONO(AM) & WMGM(FM), Linwood.
New York: WENY(AM) & WLEZ(FM), Elmira.

GREEN RIVER BCSTG. CO. INC.
Box 400
Campbellsville, KY 42718
Phone: 502-384-4738

Officer:
Billy Speer, pres.-secy.-treas.

Represented (legal): Schwartz, Woods & Miller.

TV Stations (1):
Kentucky: WGRB, Campbellsville.

GRIFFIN TELEVISION INC.
Box 14159
7401 N. Kelly Blvd.
Oklahoma City, OK 73113
Phone: 405-843-6641

Officers:
Martha W. Griffin, chmn.
John W. Griffin, pres.
John Duck, chief financial officer
Jerry Dalrymple, exec. v.p. & dir., operations
David F. Griffin, v.p. & gen. mgr.

Ownership: John T. Griffin Revocable Trust, 99.90%; John W. Griffin, David F. Griffin & Martha W. Griffin, trustees.

Represented (legal): Fletcher, Heald & Hildreth.

TV Stations (3):
Arkansas: 95% of KPOM-TV, Fort Smith-Fayetteville; KFAA, Rogers.
Oklahoma: KWTV, Oklahoma City.

GRK PRODUCTIONS JOINT VENTURE
7400 S. 45 Rd.
Cadillac, MI 49601
Phones: 616-775-9813; 616-775-0330

Officer:
Gary R. Knapp, chmn. & chief exec. officer

Ownership: GRK Productions Inc., 70%; GRK Productions/Joint Venture, 30%.

Represented (legal): Harry Martin.

TV Stations (1):
Michigan: WGKI, Cadillac.

GROUP ONE BROADCASTING LTD. PARTNERSHIP
853 Copley Rd.
Akron, OH 44320
Phone: 216-535-7831

Officers:
Roger G. Berk Jr., pres.
Robert C. Berk, v.p. & treas.
Phyllis V. Simms, secy.

TV Stations (1):
Ohio: WAKC-TV, Akron.

GROUP W—WESTINGHOUSE BROADCASTING

888 7th Ave.
New York, NY 10106
Phone: 212-307-3000
Fax: 212-307-3184

Officers:
Burton B. Staniar, chmn. & chief exec. officer
Thomas Goodgame, TV pres.-emeritus
Bill Korn, pres., TV Stations Group
Don Mitzner, pres., Group W Satellite Communications
Derk Zimmerman, pres., Group W Productions
James Thompson, pres., Group W Radio
Gerald Udwin, v.p., Washington
Dennis Ganzak, v.p., controller
John D. Moran, v.p., human resources
Martin Messinger, v.p., secy. & chief counsel

Ownership: Westinghouse Electric Corp., 100%.

TV Stations (5):
California: KPIX, San Francisco.
Maryland: WJZ-TV, Baltimore.
Massachusetts: WBZ-TV, Boston.
Pennsylvania: KYW-TV, Philadelphia; KDKA-TV, Pittsburgh.

Radio Stations:
California: KFWB(AM) & KTWV(FM), Los Angeles; KFBK(AM) & KGBY(FM), Sacramento.
District of Columbia: WCPT(AM) & WCXR(FM), Washington.
Illinois: WMAQ(AM), Chicago.
Massachusetts: WBZ-AM, Boston.
Michigan: WLLZ(FM), Detroit.
New York: WINS(AM) & WNEW(FM), New York.
Pennsylvania: KYW(AM) & WMMR(FM), Philadelphia; KDKA(AM), Pittsburgh.
Texas: KRSR(FM), Dallas-Fort Worth; KILT-AM-FM, Houston; KQXT(FM), San Antonio.

Other Holdings:
Services.

GUAHAN AIRWAVES CORP.

692 N. Marine Dr.
Tamuning, GU 96911
Phone: 671-646-4873

Officers:
Edmund Y. Lee, pres.
David M. Larson, v.p.
Gary Hull, secy.
Marie Martin, treas.

Ownership: David M. Larson, 54%; Edmund Y. Lee, 23%; Tsugio Mitsuji, 10%; Thomas Salisbury, 5%; Gary Hull, 4%; William R. Phillips, 2%; Marie Martin, 1%.

Represented (legal): Davis, Graham & Stubbs.

TV Stations (1):
Guam: KTGM, Tamuning.

Other Holdings:
LPTV.

GUILFORD TELECASTERS INC.

Box 1618
30 S. Greene St.
Greensboro, NC 27401
Phone: 919-274-4848

Officer:
James Thrash, pres.

Ownership: James Thrash, 11.90%; Robinson O. Everett, 32.40%; Katherine R. Everett, 32.40%; Jacob N. Froelich Jr., 7.20%; George W. Lyles Jr., 6.70%; Thomas B. Cookerly, 4.40%; Roy O. Rodwell, 2.60%; W. Baker, 2.20%. James Thrash owns KEND & KLLL-FM, Lubbock; KAMA & KAMZ(FM), El Paso, TX. See also listings for K. & R. Everett & Froelich.

Represented (legal): Baraff, Koerner, Olender & Hochberg.

TV Stations (1):
North Carolina: WGGT, Greensboro-High Point & Winston-Salem.

GULF COAST BROADCASTING CO.

Box 840
Corpus Christi, TX 78403
Phone: 512-883-6511

Officers:
T. Frank Smith Jr., pres. & gen. mgr.
Susan Hines, treas.

Ownership: T. Frank Smith Jr.

Represented (legal): Nixon, Hargrave, Devans & Doyle.

TV Stations (1):
Texas: KRIS-TV, Corpus Christi.

H & C COMMUNICATIONS INC.

3050 Post Oak Blvd., Suite 1330
Houston, TX 77056
Phone: 713-993-2500
Fax: 713-993-2570

Officers:
William P. Hobby, chmn.
James E. Crowther, pres.
J. D. Thornburg, chief financial officer
E. Paul Huhndorff, engineering dir.

Branch Office:
400 N. Capitol St. NW
Suite 325
Washington, DC 20001
Phone: 202-783-0303

Ownership: Oveta Culp Hobby, individually & as trustee, 27.60%; William P. Hobby, 27.98%; Jessica H. Cato, 27.98%; Trust, for Mrs. Hobby's grandchildren, 16.44%.

Represented (legal): Dow, Lohnes & Albertson.

TV Stations (6):
Arizona: KVOA-TV, Tucson.
Florida: WESH, Daytona Beach-Orlando.
Iowa: KCCI-TV, Des Moines.
Tennessee: WTVF, Nashville.
Texas: KPRC-TV, Houston; KSAT-TV, San Antonio.

Radio Stations:
Texas: KPRC(AM), Houston.

DUANE HARM

c/o J.D.G. Television Inc.
Box 4610
Fort Smith, AR 72914
Phone: 501-785-2400

TV Stations (1):
Arkansas: 5% of KPOM-TV, Fort Smith-Fayetteville.

HARRISCOPE CORPORATION

Suite 1420
10920 Wilshire Blvd.
Los Angeles, CA 90024
Phones: 213-477-7724; 213-478-0118

Officers:
Burt I. Harris Sr., pres.
Burt I. Harris Jr., v.p.
Harvey Simpson, finance dir.

Ownership: Burt I. Harris Sr.

Represented (legal): Cohn & Marks.

TV Stations (2):
California: KWHY-TV, Los Angeles.
Illinois: 50% of WSNS-TV, Chicago.

HARRON COMMUNICATIONS CORP.

70 E. Lancaster Ave.
Frazer, PA 19355
Phone: 215-644-7500
Fax: 215-644-2790

Officers:
Margaret E. Harron, chmn.
Patricia Imbesi, vice-chmn.
Paul F. Harron Jr., pres.
Augustus Stine, v.p., operations & treas.
Vahan H. Gureghian, secy.
Miriam Sandler, asst. secy.
Robert Schena, v.p., finance
Linda Stuchell, v.p., public relations
Sheldon F. Storrier, sr. v.p.

Ownership: PFH Corp., 23%; Margaret H. Bruder Trust, 21%; Patricia H. Imbesi Trusts, 21%; Paul F. Harron Trust, 16%; Margaret E. Harron Trust, 12.50%; Paul F. Harron Estate Trust, 5%; Regina H. Hanson, 2%.

Represented (legal): Hogan & Hartson.

TV Stations (2):
Maine: WMTW-TV, Portland-Poland Spring.
New York: WKTV, Utica.

Other Holdings:
Cable, services.

HARTE-HANKS COMMUNICATIONS INC.

Box 269
San Antonio, TX 78291
Phone: 512-829-9000

Officers:
Robert G. Marbut, vice chmn.
Larry Franklin, pres.
Harry Buckel, sr. v.p. & pres., Harte-Hanks Shoppers
Michael J. Conly, sr. v.p. & pres., KENS-TV
Richard Hochhauser, sr. v.p. & pres., Harte-Hanks Direct Mktg.
Richard Ritchie, sr. v.p. & chief financial officer
Stephen Sullivan, sr. v.p. & publisher, Corpus Christi Caller-Times

Ownership: Corpus Christi Caller & Times, 99.20%.

Represented (legal): Arnold & Porter.

TV Stations (1):
Texas: KENS-TV, San Antonio.

Newspapers:
Massachusetts: Daily Transcript (Dedham), The News-Tribune (Waltham), Middlesex News (Framingham).
South Carolina: Anderson Independent-Mail.
Texas: Abilene Reporter-News, Corpus Christi Caller-Times, Lewisville Daily Leader, Plano Star-Courier, San Angelo Standard-Times, Wichita Falls Times Record-News.

Publishing Holdings:
Weekly publications in Massachusetts & Texas.

WILLIAM M. HARVEY

7200 Wisconsin Ave.
No. 310
Bethesda, MD 20814
Phone: 601-922-1234

TV Stations (1):
Mississippi: 10% of WDBD, Jackson.

THE HEARST CORP.

959 8th Ave.
New York, NY 10019
Phone: 212-649-2100

Officers:
Randolph A. Hearst, chmn.
Frank A. Bennack Jr., chief exec. officer
John G. Conomikes, v.p. & gen. mgr., bcstg.
David Barrett, deputy gen. mgr., bcstg.
Jack A. W. Shenican, dir., sales & mktg.
Jerry Robinson, engineering dir.
Fred Young, dir. of broadcast operations
James R. Snyder, business mgr., bcstg.

Represented (legal): Dempsey & Koplovitz.

TV Stations (6):
Maryland: WBAL-TV, Baltimore.
Massachusetts: WCVB-TV, Boston.
Missouri: KMBC-TV, Kansas City.
Ohio: WDTN, Dayton.
Pennsylvania: WTAE-TV, Pittsburgh.
Wisconsin: WISN-TV, Milwaukee.

Radio Stations:
Maryland: WBAL(AM) & WYY-FM, Baltimore.
Pennsylvania: WTAE(AM) & WVTY(FM), Pittsburgh.
Wisconsin: WISN(AM) & WLTQ(FM), Milwaukee.

Newspapers:
California: San Francisco Examiner & Sunday Examiner & Chronicle.
Illinois: Edwardsville Intelligencer.
Michigan: Huron Daily Tribune, Midland Daily News.
New York: Albany Times-Union, Knickerbocker News.
Texas: Beaumont Enterprises, Houston Chronicle, Laredo Morning Times, Midland Reporter-Telegram, Plainview Daily Herald, San Antonio Light.
Washington: Seattle Post-Intelligencer.
National: Puck—The Comic Weekly (newspaper supplement).

Other Holdings:
Magazines, publishing, cable.

HERITAGE BROADCASTING GROUP

Suite 335
1500 N. Woodward Ave.
Birmingham, MI 48009
Phone: 313-644-3881
Fax: 313-644-3786

Officers:
Mario F. Iacobelli, pres.
Leanne C. Schulz, v.p.
William E. Kring, chief financial officer

Ownership: Mario F. Iacobelli, 98.80%; Leanne C. Schulz, 1.20%.

Represented (legal): Hogan & Hartson.

TV Stations (3):
Michigan: WWTV, Cadillac-Traverse City; WWUP-TV, Sault Ste. Marie.
New York: WXXA-TV, Albany.

Radio Stations:
Texas: KEZB-AM-FM, El Paso.

Other Holdings:
MMDS.

HERITAGE MEDIA CORP.

One Galleria Tower, Suite 1500
13355 Noel Rd.
Dallas, TX 75240
Phone: 214-702-7380
Fax: 214-702-7382

Officers:
James M. Hoak Jr., chmn.
David N. Walthall, pres.
Jeffrey E. Curtiss, chief financial officer
Wayne L. Kern, sr. v.p. & secy.
Paul W. Fiddick, exec. v.p. & pres., radio group
Wayne W. LoCurto, exec. v.p.
James J. Robinette, exec. v.p. & pres., TV group
James P. Lehr, v.p., administration & controller
Douglas N. Woodrum, v.p., development & treas.

Ownership: James M. Hoak Jr., 54.80%; Hallmark Cards Inc., 21%; James S. Cownie, 14.30%; H. C. Crown Corp., 6.10%; Goldman, Sachs & Co., 2%; Morgan Capital, 1.90%. Ownership is given as percentage of voting stock.

Represented (legal): Sidley & Austin.

TV Stations (8):
Florida: WEAR-TV, Pensacola-Mobile, Alabama.
New York: WPTZ, Plattsburgh.
Oklahoma: KOKH-TV, Oklahoma City.
South Dakota: KIVV-TV, Lead-Deadwood; KDLT, Mitchell-Sioux Falls; KEVN-TV, Rapid City.
Vermont: WNNE-TV, Hartford-Hanover, New Hampshire.
West Virginia: WCHS-TV, Charleston.

Radio Stations:
Missouri: WRTH(AM) & WIL-FM, St. Louis.
New York: WBBF(AM) & WBEE(FM), Rochester.
Oregon: KKSN-AM-FM, Portland.
Washington: KRPM-AM-FM, Seattle-Tacoma.
Wisconsin: WEMP(AM) & WMYX(FM), Milwaukee.

Other Holdings:
LPTV.

HIC BROADCAST PARTNERS
900 S. Garfield Ave.
Alhambra, CA 91801-4441
Phone: 818-284-0356

Officer:
Roland A. Hernandez, pres.

Ownership: Roland A. Hernandez, gen. partner, 23.65%; Mr. & Mrs. Enrique Hernandez, ltd. partners, 52.24% jointly; Mr. & Mrs. Enrique Hernandez Jr., ltd. partners, 24.11% jointly.

Represented (legal): Dow, Lohnes & Albertson.

TV Stations (1):
Texas: 75% of KFWD, Fort Worth-Dallas.

HOBBS FAMILY TELEVISION
5701 N. Del Paso
Hobbs, NM 88241
Phone: 505-393-0944

Ownership: Warren Electronic Systems, 74.50%; Lowell Payton, 25.50%.

TV Stations (1):
New Mexico: KHFT, Hobbs.

HOLSUM INC.
Box 2527
400 N. Penn, Suite 820
Roswell, NM 88202
Phone: 505-622-7163

Officers:
Gene Reischman, chmn. & chief exec. officer
William DeTournillon, chief operating officer, TV
Lloyd Shields, chief financial officer

Branch Office:
5600 Ave. A
Lubbock, TX 79408
Phone: 806-744-1414

Ownership: Gene Reischman, 35.15%; Steven W. Smith, 15.95%; J. Kenneth Smith, 6.25%; Joseph A. Carriere, 2.93%; W. C. Taylor, 2.69%; Marc J. Reischman, 2.42%.

Represented (legal): Dow, Lohnes & Albertson.

TV Stations (1):
Texas: KCBD-TV, Lubbock.

HOLT-ROBINSON TELEVISION INC.
Drawer 3010
Hattiesburg, MS 39401
Phone: 904-893-4140

Officers:
Robert N. Robinson, chmn.
Eugene T. Tibbett Jr., v.p.

Ownership: Holt-Robinson Communications Corp., 100%. H-R CC ownership: Charles W. Holt, chmn.-secy., 70%; Robert N. Robinson, pres., 20%.

Represented (legal): Gardner, Carton & Douglas.

TV Stations (1):
Florida: WTWC, Tallahassee.

Radio Stations:
Alabama: WHHY-AM-FM, Montgomery.
Mississippi: WHSY-AM-FM, Hattiesburg.

THE HOME NEWS CO.
123 How Lane
New Brunswick, NJ 08903
Phone: 201-246-5633
Fax: 201-246-3167

Officers:
William M. Boyd, chmn. & chief exec. officer
Joseph D. Fontana, chief operating officer
George F. Rose, chief financial officer

Represented (legal): Cordon & Kelly; Wiley, Rein & Fielding.

TV Stations (2):
Florida: WEVU, Naples-Fort Myers.
Tennessee: WKPT-TV, Kingsport-Johnson City-Bristol.

Radio Stations:
California: KTYD(FM), Santa Barbara; KWG(AM), Stockton; KYBB(FM), Tracy.
Connecticut: WINE(AM) & WRKI(FM), Brookfield-Danbury.
Tennessee: WKPT(AM) & WTFM(FM), Kingsport.
Washington: KAQQ(AM) & KISC(FM), Spokane.

Newspapers:
New Jersey: New Brunswick Home News.
Connecticut: The New Milford Times; 5 weeklies.

Other Holdings:
LPTV.

HOUR OF HARVEST INC.
c/o Rev. Forest Drake, WLJC(FM)
Beattyville, KY 41311
Phone: 606-464-8672

Officers:
Forest Drake, pres.
Margaret Drake, v.p.-secy.-treas.

Ownership: Non-stock corp.

TV Stations (1):
Kentucky: WLJC-TV, Beattyville.

Radio Stations:
Kentucky: WLJC(FM), Beattyville.

HSN COMMUNICATIONS INC.
390 W. Market St.
Newark, NJ 07107

Officers:
Jeff McGrath, pres. & chief exec. officer, HSN Communications
Al Evans, v.p. & dir., engineering
John C. Gabel, v.p. & dir., finance
Lia L. Hernandez, v.p. & dir. of compliance
Les Wandler, v.p.-treas.
Beth Waters, secy.

Branch Offices:
4255 Westbrook Dr.
Suite 220
Aurora, IL 60507

112 S. Sangamon
Suite 3000
Chicago, IL 60607
Phone: 708-851-5960

Ownership: Home Shopping Network, 100%. HSN ownership: Roy M. Speer, chmn.; remainder publicly held.

TV Stations (12):
California: KHSC, Ontario.
Florida: WYHS, Hollywood; WBHS, Tampa.
Illinois: WEHS, Aurora-Chicago.
Maryland: WHSW, Baltimore.
Massachusetts: WHSH, Marlborough.
New Jersey: WHSP, Vineland.
New York: WHSE, New York-Newark, New Jersey; WHSI, Smithtown.
Ohio: WQHS, Cleveland.
Texas: KHSH, Alvin; KHSX, Irving.

Other Holdings:
LPTV, services.

HUBBARD BROADCASTING INC.
3415 University Ave.
St. Paul, MN 55114
Phone: 612-646-5555
Fax: 612-642-4103

Officers:
Stanley S. Hubbard, chmn., pres. & chief exec. officer
Gerald D. Deeney, v.p. & chief financial officer
John Mayasich, v.p. & pres., radio operations
Robert W. Hubbard, v.p.-dir.
Harold Crump, v.p., KSTP-TV
Stanley E. Hubbard II, v.p.-dir.
Marvin L. Rosene, v.p.
Carlos Luis, v.p., public affairs
Jerry Danziger, v.p., KOB-TV
David Herman, v.p., KOB-TV
Ralph Dolan, v.p.
Julia D. Hubbard, dir.
Karen H. Hubbard, dir.
Philip A. DuFrene, dir.
Kathryn Hubbard Rominski, secy.-dir.
Marvin Rosenberg, asst. secy.
Constance L. Eckert, asst. secy.

Ownership: Hubbard family, 100%.

Represented (legal): Fletcher, Heald & Hildreth.

TV Stations (9):
Florida: WTOG, St. Petersburg-Tampa.
Minnesota: KSAX, Alexandria; WDIO-TV, Duluth; WIRT, Hibbing; KRWF, Redwood Falls; KSTP-TV, St. Paul-Minneapolis.
New Mexico: KOB-TV, Albuquerque; KOBF, Farmington; KOBR, Roswell.

Radio Stations:
Minnesota: KSTP-AM-FM, St. Paul-Minneapolis.

Other Holdings:
LPTV.

HUNTSVILLE TELEVISION ACQUISITION CORP.
Suite 409
915 Middle River Dr.
Fort Lauderdale, FL 33304
Phone: 305-568-2000

Officer:
Milton Grant, pres. & chief exec. officer

Ownership: Huntsville Television Holdings Corp., 100%. HTHC ownership: Citicorp Venture Capital Ltd., 80%; Huntsville Television Management Corp., 20%.

Represented (legal): Wilkinson, Barker, Knauer & Quinn.

TV Stations (2):
Alabama: WZDX, Huntsville.
Iowa: KLJB-TV, Davenport.

BIRNEY IMES JR. & FAMILY
c/o Columbus Television Inc.
Box 271
Columbus, MS 39703
Phone: 601-327-4444

Ownership: Birney Imes Jr., Birney Imes III, Eugene B. Imes, Frank B. Imes, George S. Imes, Nancy T. Imes & Stephen B. Imes, principals.

TV Stations (4):
Mississippi: WCBI-TV, Columbus.
New Hampshire: WMUR-TV, Manchester.
Texas: 98.40% of KDBC-TV, El Paso.
West Virginia: 92% of WBOY-TV, Clarksburg-Fairmont.

Radio Stations:
Mississippi: WCBI(AM), Columbus.

Newspaper:
Mississippi: The Commercial Dispatch, Columbus.

INDEPENDENT BROADCASTING CO.
Box 1716
Springfield, MO 65805
Phone: 417-862-1010

Officers:
J. H. Cooper, pres.
John O. Cooper, v.p.-asst. secy.-treas.
Ellis Shook, v.p. & gen. mgr.
Peter C. Charles, secy.
William P. Sanford, asst. secy.
Clyde Martin, asst. treas.

Ownership: J. H. Cooper, 49.62%; The Cooper Foundation, 49.62%; Peter C. Charles, 0.25%; Clyde Martin, 0.25%; William P. Sanford, 0.25%. CF ownership: James H. Cooper, 100%.

Represented (legal): Dempsey & Koplovitz.

TV Stations (1):
Missouri: KOLR, Springfield.

INDEPENDENT COMMUNICATIONS INC.
2000 W. 42nd St.
Sioux Falls, SD 57105
Phone: 605-338-0017

Officers:
Charles D. Poppen, pres.
Richard T. DeVaney, v.p.
Thomas J. Whalen, secy.-treas.

Ownership: Jerry Noonan, 7%; E. C. Stangland, 7%; Thomas J. Whalen, 1%; ElJim Co., 21.70%; RiBob Co., 21.70%; Cal Neumeister, 17.90%; Charles D. Poppen, 8.70%; Richard T. DeVaney, 1.40%. ElJim Co. & RiBob Co. ownership: James W. Elman & Robert C. Elman, gen. partners. Stangland owns KIWA-AM-FM, Sheldon, IA.

TV Stations (2):
South Dakota: KTTM, Huron; KTTW, Sioux Falls.

INTERCONTINENTAL TV GROUP INC.
12401 W. Olympic Blvd.
Los Angeles, CA 90064
Phone: 213-478-1818

Officer:
Ray Beindorf, chief exec. officer

Ownership: Aliza Corp.; Equity Investors Inc., principals. AC ownership: Ray L. Beindorf, chmn.-secy. & Thomas Headley, pres.-treas.

Represented (legal): Leventhal, Senter & Lerman.

TV Stations (2):
California: KSCI, San Bernardino-Los Angeles.
Hawaii: KHAI-TV, Honolulu.

INTERNATIONAL BROADCASTING CORP.
Penthouse, Darlington Bldg.
Rio Piedras, PR 00925
Phones: 809-756-8700; 809-764-1077

Officers:
Pedro Roman Collazo, pres.

Margarita Nazario, secy.-treas.

Ownership: Pedro Roman Collazo, 100%.

TV Stations (1):
Puerto Rico: WSJU, San Juan.

Radio Stations:
Puerto Rico: WVOZ-FM, Carolina.

IOWA STATE UNIVERSITY BROADCASTING CORP.
WOI-TV
Ames, IA 50011
Phone: 515-294-5555
Fax: 515-294-8503

Officers:
Robert G. Helmers, pres. & chief operating officer
Don Wirth, chief financial officer
John D. Shors, secy.
Margaret S. Pickett, treas.

Represented (legal): Cohn & Marks.

TV Stations (1):
Iowa: WOI-TV, Ames-Des Moines.

JAMESTOWN TV ASSOC.
401 W. Kirkpatrick St.
Syracuse, NY 13250-0095
Phone: 315-472-0200

Ownership: Craig L. Fox & George W. Kimble, gen. partners, 50% each.

TV Stations (1):
New York: WTJA, Jamestown.

JEFFERSON-PILOT COMMUNICATIONS CO.
One Julian Price Place
Charlotte, NC 28208
Phone: 704-374-3500
Fax: 704-374-3885

Officers:
W. Roger Soles, chmn.
William Blackwell, pres.
Daniel McAlister, sr. v.p., media services & gen. counsel
Edwin Conrad, sr. v.p., finance & administration

Ownership: Jefferson-Pilot Corp., 100%.

Represented (legal): Wiley, Rein & Fielding.

TV Stations (2):
North Carolina: WBTV, Charlotte.
Virginia: WWBT, Richmond.

Radio Stations:
California: KSON-AM-FM, San Diego.
Colorado: KYGO-AM-FM, Denver.
Florida: WMRZ(AM) & WLFY(FM), Miami.
Georgia: WQXI(AM) & WSTR(FM), Atlanta-Smyrna.
North Carolina: WBT-AM-FM, Charlotte.

Other Holdings:
Services.

JET BROADCASTING CO. INC.
1635 Ash St.
Erie, PA 16503
Phone: 814-864-2400
Fax: 814-868-3041

Officers:
Myron Jones, chief exec. officer
John Kanzius, pres.

Ownership: Myron Jones, 75%; John Kanzius, 25%. Myron Jones also controls WHOT-FM, Youngstown, OH.

Represented (legal): Reddy, Begley & Martin.

TV Stations (1):
Pennsylvania: WJET-TV, Erie.

Radio Stations:
Pennsylvania: WJET(FM), Erie.

JOVON BROADCASTING CORP.
18600 Oak Park Ave.
Tinley Park, IL 60477
Phone: 708-633-0001

Officers:
Joseph A. Stroud, pres.
Reginald Jones, chief operating officer
Yvonne M. Stroud, secy.-treas.

Ownership: Joseph A. Stroud, 99%; Yvonne M. Stroud, 1%.

Represented (legal): Hogan & Hartson.

TV Stations (1):
Indiana: WJYS, Hammond.

SAMUEL D. JUDAH SR.
823 E. Andrews
Ozark, AL 36360
Phone: 205-774-8000

TV Stations (1):
Alabama: WDAU.

KADN BROADCASTING INC.
1500 Eraste Landry Rd.
Lafayette, LA 70506
Phone: 318-237-1500

Officers:
Charles L. Chatelain, chief exec. officer
Eddie Blanchard, chief operating officer.
John Redd, chief financial officer

Ownership: Charles H. Chatelain, 100%.

Represented (legal): Mullin, Rhyne, Emmons & Topel.

TV Stations (1):
Louisiana: KADN, Lafayette.

KAMIN BCSTG. CO./LONGVIEW L.P.
Suite 202
3301 Edloe
Houston, TX 77027
Phone: 713-621-9766
Fax: 713-961-4917

Ownership: Lester Kamin, gen. partner, 0.50%; Kamin Bcstg. Co., gen. partner, 0.50%; Inwood Investors Partnership L.P., 99%. KBC ownership: Hazel Arnold, 18%; Mark Y. Kamin, 18%; L. Kamin Interests Ltd., 53%; others each with no more than 1%. LKIL ownership: Lester Kamin, gen. partner; Mark Y. Kamin, ltd. partner.

TV Stations (1):
Texas: KFXK, Longview-Tyler.

KANSAS CITY YOUTH FOR CHRIST INC.
4715 Rainbow Blvd.
Shawnee Mission, KS 66205
Phone: 913-262-1700

Officer:
Ronnie Metsker, exec. dir.

Ownership: Non-stock, non-profit corp.

Represented (legal): Wiley, Rein & Fielding.

TV Stations (1):
Missouri: KYFC, Kansas City.

KAYU-TV PARTNERS LTD.
Box 8115
S. 4600 Regal St.
Spokane, WA 99203
Phone: 509-448-2828
Fax: 509-448-3815

Ownership: Robert J. Hamacher, gen. partner. Hamacher is also gen. partner of KCY-TV (LPTV permittee).

TV Stations (1):
Washington: KAYU-TV, Spokane.

Other Holdings:
LPTV.

KB MEDIA INC.
2433 N. Montana Ave.
Helena, MT 59601
Phone: 406-443-5050

Officers:
John A. Radeck, pres.-dir.
William H. Sanders, secy.-treas.-dir.
Janice W. Radeck, asst. secy.-treas.-dir.

Ownership: John A. Radeck, 33.33%; William H. Sanders, 33.33%; Kenneth L. Bazzle, 33.33%. K. L. Bazzle, J. A. Radeck & W. H. Sanders have interest in licensee of KTVH Helena, MT. Sanders has interest in WTBS(TV) Atlanta, GA; WXFX(FM) Prattville, AL; KVFX(FM) Manteca, CA; WZAZ-FM Green Cove Springs & WZAZ(AM) Jacksonville, FL; WAXU(AM) & WTKT(FM) Georgetown, KY; WNOO(AM) Chattanooga & WFXS(FM) Soddy-Daisy, TN & Jones intercable Inc. Bazzle has interest in WBTR(FM) Carrollton, GA; WAXU(AM) & WTKT(FM) Georgetown, KY.

TV Stations (1):
Arizona: KSWT, Yuma.

KCIK-TV INC.
3100 N. Stanton St.
El Paso, TX 79902
Phone: 915-533-1414

Officers:
John B. Mulderrig, pres. & chief exec. officer
Lawrence J. Pepin, chief financial officer & programming dir.
Donald R. Caparis, v.p. & gen. mgr
Elizabeth Ann Mulderrig, secy.-treas.

Ownership: John Mulderrig, 82.50%; Donald R. Caparis, 10%; Daniel Sullivan, 7.50%.

Represented (legal): Robb & Henning.

TV Stations (1):
Texas: KCIK, El Paso.

KCIT ACQUISITION CO.
3800 Call Field
Wichita Falls, TX 76308
Phone: 817-691-1808

Officers:
Peter D'Acosta, pres.
F. Lanham Lyne Jr., v.p.
Charles R. Hart, secy.-treas.

Ownership: F. Lanham Lyne Jr., 50%; Martha Steed Lynn, 25%; Peter D'Acosta, 20%; Charles R. Hart, 5%. Peter D'Acosta, F. Lanham Lyne Jr. & Charles Hart have interest in BSP Bcstg. (see listing).

TV Stations (1):
Texas: KCIT, Amarillo.

KELLY BROADCASTING CO.
3 Television Circle
Sacramento, CA 95814-0794
Phone: 916-444-7300
Fax: 916-325-3711

Officers:
Robert E. Kelly, partner & programming dir.
Jon S. Kelly, partner
James W. Porter, chief financial officer

Ownership: Kelly Television Co., 90%; Adams Trusts, 10%. KTC ownership: Robert E. Kelly, 47.65%; Jon S. Kelly, 47.65%; Christopher R. Kelly, 2.35%; Gregory G. Kelly, 2.35%.

Represented (legal): Koteen & Naftalin.

TV Stations (2):
California: KCRA-TV, Sacramento.
Washington: KCPQ, Tacoma-Seattle.

KFTY BCSTG. INC.
533 Mendocino Ave.
Santa Rosa, CA 95401
Phone: 707-526-5050
Fax: 707-526-7429

Officers:
Gary B. Heck, pres.
Marsha K. Heck, exec. v.p. & gen. mgr.
A. Huber Jr., dir., finance

Branch Office:
410 Pacific Ave.
San Francisco, CA
Phone: 415-788-1930
Fax: 415-791-1636

Ownership: Gary B. Heck, 80%; Marsha K. Heck, 20%.

TV Stations (1):
California: KFTY, Santa Rosa.

KFVE JOINT VENTURE
530 W. O'Brien Dr.
Agana, GU 96910

Officers:
Lee Holmes, gen. mgr.
Ron Chung, controller

Ownership: Ka'Ikena Lani TV Corp., 65%; Western Systems Inc., 35%. KLTC ownership: Lee M. Holmes, pres.-treas., 16%; Bryan L. Holmes, v.p., 31%; Ernie A. Galito, secy., 2%; Mark S. Holmes, asst. secy., 31%; Cynthia A. Char, dir., 3%; Joan S. Holmes, 16%; remainder undisclosed. WSI ownership: Lee M. Holmes, pres.-treas., 2.63%; Joan S. Holmes, secy., 31%; Joseph A. Stoll, v.p., 0.04%; William E. L. Gibson, 0.01%; remainder undisclosed.

TV Stations (1):
Hawaii: KFVE, Honolulu.

KHQ INC.
Box 8088
Spokane, WA 99203
Phone: 509-448-6000

Officers:
W. H. Cowles III, pres.
Michael K. Nielsen, treas.

Ownership: Cowles Publishing Co.

TV Stations (1):
Washington: KHQ-TV, Spokane.

Newspapers:
Washington: Spokane Chronicle, Spokesman Review.

KICU INC.
1585 Schallenberger Rd.
San Jose, CA 95131
Phone: 408-298-3636
Fax: 408-993-0723

Officers:
James H. Evers, pres.
John W. DuBois, v.p.

Ownership: Ralph C. Wilson Industries Inc., 75%; William R. Hirshey Estate, 10%; James H. Evers, 6.25%; John H. DuBois, 6.25%; William S. Beeman, 2.50%. RCWI ownership: Ralph C. Wilson Jr. (see listing).

Represented (legal): Leventhal, Senter & Lerman.

TV Stations (1):
California: KICU-TV, San Jose.

Other Holdings:
TV translator.

KING BROADCASTING CO.
333 Dexter Ave. N
Seattle, WA 98109
Phone: 206-448-5555
Fax: 206-448-1203

Officers:
Steven A. Clifford, pres. & chief exec. officer
Eric S. Bremner, pres., bcstg.
Ed Hewson, pres., CATV
Stan Mak, sr. v.p., radio

Suzanne Sorknes, v.p. & gen. counsel
Stephen G. Welch, v.p., finance
Joe Duffy, v.p., employe relations
Ken Hermanson, v.p. & chief engineer, bcstg.
Don Schlosser, v.p., acquisitions & development

Branch Office:
News Bureau
400 N. Capitol St. NW
Suite 161
Washington, DC 20001
Phone: 202-737-4624
George Snyder, bureau chief

Ownership: Priscilla B. Collins, 9.32%; Harriet S. Bullitt, 9.32%; Josiah Collins Trust, 9.12%; Dorothy S. Bullitt Estate, 8.67%; 282 others.

Represented (legal): Fletcher, Heald & Hildreth.

TV Stations (7):
Hawaii: KHBC-TV, Hilo; KHNL, Honolulu; KOGG, Wailuku.
Idaho: KTVB, Boise.
Oregon: KGW-TV, Portland.
Washington: KING-TV, Seattle; KREM-TV, Spokane.

Radio Stations:
California: KSFO(AM) & KYA(FM), San Francisco.
Oregon: KGW(AM) & KINK(FM), Portland.
Washington: KING-AM-FM, Seattle.

Other Holdings:
Cable, LPTV, TV translators.

KMTR INC.
Box 7308
Eugene, OR 97401-0208
Phone: 503-746-1600

Officers:
Hugh E. Davis, chmn.
Robert W. Davis, pres.
Campbell T. Wilson, v.p.-asst. secy.
Richard G. Picatti, secy.-treas.

Ownership: Robert A. Paisley, 17.28%; Hugh E. Davis, 15.85%; Lorraine M. Davis Trust, 14.66%; Robert W. Davis, 8.43%; Robert W. Strausz, 7.24%; Lee Semon Jr., 7.21%; Eugene L. Shields, 5.40%; Richard G. Picatti, 5.25%; Donald S. Picatti, 5.25%; Campbell T. Wilson, 2.86%; C. Keith Riffe, 2.78%; Sperry A. McNaughton, 2.65%; Lori Davis Campbell, 2.31%; James E. Davis, 2.31%; 3 others, each with less than 1%.

Represented (legal): Haley, Bader & Potts.

TV Stations (2):
Oregon: KMTZ, Coos Bay; KMTR, Eugene.

Other Holdings:
LPTV.

KMVT BROADCASTING INC.
1100 Blue Lakes N
Twin Falls, ID 83301
Phone: 208-733-1100

Ownership: Root Co., 100%. RC ownership: Chapman S. Root 1982 Living Trust, 100%.

TV Stations (1):
Idaho: KMVT, Twin Falls.

KNOXVILLE CH. 8 LTD. PARTNERSHIP
Box 59088
Knoxville, TN 37950
Phone: 615-689-8000
Fax: 615-689-9047

Ownership: Donald K. Bagwell, Ralph H. Boston, Lewis F. Cosby, Earl R. Taylor & Sue C. Walker, gen. partners, 1% each; South Central Communications Corp., ltd. partner, 69%; Tennessee Telecorp Inc., ltd. partnership, 25%. SCCCI ownership: John D. Engelbrecht, 70%; Bettie A. Engelbrecht, 30%. TTI ownership: Donald K. Bagwell, Ralph H. Boston, Lewis F. Cosby, Earl R. Taylor & Sue C. Walker, 20% each.

Represented (legal): McCampbell & Young, P.C.

TV Stations (1):
Tennessee: WKXT-TV, Knoxville.

KOAM LTD. PARTNERSHIP
Box 659
Hwy. 69 & Lawton Rd.
Pittsburg, KS 66762
Phone: 417-624-0233
Fax: 417-624-3115

Officer:
Donald J. Hicks, gen. mgr.

Branch Office:

KOAM Joplin Studio
745 Range Line
Joplin, MO 64801
Phone: 417-623-6111

Ownership: Sippican Broadcasting Inc., 38.75%; Shiretown Broadcasting Inc., 20%; Lincoln Broadcasting Inc., 18.75%; Taurus Broadcasting Inc., 12.50%; others, with no more than 10%. LBI ownership: Richard H. Churchill, principal. TBI ownership: William D. Collatos, principal.

Represented (legal): Latham & Watkins.

TV Stations (1):
Kansas: KOAM-TV, Pittsburg-Joplin, Missouri.

KOINONIA BROADCASTING INC.
Box 2020
Rte. 1
Lexington, NC 27293
Phone: 919-547-0020

Officers:
Robert R. D'Andrea, chmn. & pres.
William P. Register, v.p.
Carolyn R. Register, secy.-treas.

Ownership: Non-profit, non-stock corp. Robert R. D'Andrea & William P. Register are on the board of directors of Christian Television Network (see listing).

Represented (legal): Gammon & Grange.

TV Stations (1):
North Carolina: WEJC, Lexington.

KOPLAR COMMUNICATIONS INC.
4935 Lindell Blvd.
St. Louis, MO 63108
Phone: 314-367-7211

Officers:
Edward J. (Ted) Koplar, pres.
Raymond J. Schonbak, exec. v.p., broadcasting
Elliott Troshinsky, v.p. & gen. mgr., KRBK-TV
Robert William Fulstone, v.p. & gen. mgr., KPLR-TV

Ownership: Koplar Enterprises Inc., 100%.

Represented (legal): Koteen & Naftalin.

TV Stations (2):
California: KRBK-TV, Sacramento-Stockton.
Missouri: KPLR-TV, St. Louis.

KRYPTON BROADCASTING CORP.
3681 Prospect Dr.
Riviera Beach, FL 33404
Phone: 407-842-1558

Officers:
C. E. Feltner Jr., chmn & pres.
Dan Dayton, chief operating officer
Al DeCuir, chief financial officer

Ownership: C. E. Feltner Jr., 100%.

TV Stations (3):
Alabama: WABM, Birmingham.
Florida: WTVX, Fort Pierce-Stuart-Vero Beach-Palm Beach; WNFT, Jacksonville.

K-SIX TELEVISION INC.
301 Artesian St.
Corpus Christi, TX 78401
Phone: 512-723-2923

Officers:
Vann M. Kennedy, pres.
Charles R. Manning, v.p.
Cecil E. Burney, secy.
Lillian R. Mahoney, treas.

Ownership: Corpus Christi Bcstg. Co. Inc., 54.20%; Vann M. Kennedy, 29%; Cecil E. Burney, 1.20%; Charles R. Manning, 0.66%; 32 others each with less than 3%.

TV Stations (2):
Texas: KZTV, Corpus Christi; KVTV, Laredo.

KSMS-TV ACQUISITION L.P.
No. 100
606 Larchmont Blvd.
Los Angeles, CA 90004
Phone: 213-463-8615

Officers:
Daniel D. Villanueva, chmn.
James J. Villanueva, pres. & chief financial officer
Robert H. Chappel, secy.

Ownership: VCF Management Co. Inc., 75%; Giles S. Attia, 12.50%; Joseph K. Green, 12.50%. VCFMCI ownership: Daniel D. Villanueva, chmn., 62.24%; James J. Villanueva, pres. & chief financial officer, 18.88%; Daniel L. Villanueva, 18.88%.

TV Stations (1):
California: KSMS-TV, Salinas-Monterey.

KSWO-TV CO. INC.
Box 708
Lawton, OK 73502
Phone: 405-355-7000

Officers:
R. H. Drewry, chief exec. officer
Larry Patton, chief operating officer

Ownership: R. H. Drewry Group, 69%; T. R. Warkentin Estate, 15.50%; Edith Scott, 15.50%. R. H. Drewry Group has cable & radio holdings.

TV Stations (1):
Oklahoma: KSWO-TV, Lawton-Wichita Falls, Texas.

KT COMMUNICATIONS LTD. PARTNERSHIP III
Suite 830
333 W. Wacker Dr.
Chicago, IL 60606
Phone: 513-263-2662

Ownership: KT Communications Ltd. Partnership, gen. partner; Alexandria Media Group Inc., gen. & ltd. partner; 900 Communications Ltd. Partnership, gen. & ltd. partner. KTCLP ownership: KT Communications Inc., gen. partner; Alexandria Media Group Inc., ltd. partner; 900 Communications Ltd. Partnership, ltd. partner. KTCI ownership: Noberto Raul Kogan, chmn.-chief exec. officer, 75%; David A. Tolliver, pres., 25%. AMGI ownership: Harry L. Brock, pres., 55%; John F. Larison, exec. v.p., 12.50%; Benton Burroughs Jr., v.p., 12.50%; Christopher A. Kidd, v.p.; Suzanne S. Brock, secy.-treas., 15%. 900 CLP ownership: NCLP Inc., gen. partner; 900 Partners Investment, ltd. partner; NC Partners Investments, ltd. partner. NCLPI ownership: Judd D. Malkin, chmn.; Neil G. Bluhm, pres; Burton Glazov, v.p.

TV Stations (1):
Ohio: WKEF, Dayton.

KTAL-TV INC.
3227 Summerhill Rd.
Texarkana, TX
Phone: 618-425-2422

Ownership: Walter E. Hussman Jr., trustee of Hussman Family Trusts, 100%. Hussman is principal of WEHCO Video Inc., with cable, publishing & common carrier interests.

TV Stations (1):
Louisiana: KTAL-TV, Shreveport-Texarkana, Texas.

Radio Stations:
Arkansas: KAMD(AM) & KWEH(FM), Camden.
Texas: KCMC(AM), Texarkana.

Newspapers:
Arkansas: Camden News. Hussman family controls Wehco Media Inc., which controls Hot Springs Sentinel Record, El Dorado News-Times, Little Rock Arkansas Democrat, Magnolia Banner-News, Hope Star (25%), Texarkana Gazette.
Texas: Jacksonville Progress (25%).

KTBS INC.
312 E. Kings Hwy.
Shreveport, LA 71104
Phone: 318-861-5800
Fax: 318-862-9430

Officers:
Edwin W. Wray, pres. & gen. mgr.
A. Dale Beasley, chief financial officer
George D. Wray, v.p.
Lois Wray Rowe, v.p.

Ownership: E. Newton Wray Estate, 37.50%; Charles W. Wray Estate, 26.38%; George D. Wray Jr., 26.38%; Evelyn Wray Smith, 4.16%; Lois Wray Rowe, 2.77%; Edwin N. Wray Jr., 2.77%.

TV Stations (1):
Louisiana: KTBS-TV, Shreveport.

KTBY INC.
1840 S. Bragaw St.
Suite 101
Anchorage, AK 99508
Phone: 907-274-0404

Officers:
Ronald K. Bradley, chief exec. officer
Sean M. Bradley, chief operating officer
Peggy Bradley, chief financial officer

Ownership: Ronald K. Bradley, 100%.

TV Stations (1):
Alaska: KTBY, Anchorage.

KTMA ACQUISITION CORP., DEBTOR-IN-POSSESSION
1640 Como Ave.
St. Paul, MN 55108

Officers:
Donald W. O'Connor, chief exec. officer
Edward Herlihy, chief financial officer

Ownership: Donald W. O'Connor, voting stock, 50%; Edward Herlihy, voting stock, 50%.

Represented (legal): Robbins, Miller, Kaplan & Ciresi; Fisher, Wayland, Cooper & Leader.

TV Stations (1):
Minnesota: KTMA-TV, Minneapolis-St. Paul.

KUSK INC.
3211 Tower Rd.
Prescott, AZ 86301

Phone: 602-778-6770

Officers:
William H. Sauro, pres. & chief exec. officer
Mary Haines, chief financial officer
Richard C. Howe, v.p. & gen. mgr.

Ownership: William H. Sauro, 55.70%; Neighborhood TV Co., 30%; Allstate Insurance, 14.30%. NTVC ownership: Marshall M. Carpenter Jr., pres., 18.70%; William H. Sauro, v.p., 18.70%; Lyle Mattler, treas., 18.60%; Alsta & Co., 44%.

Represented (legal): Cohn & Marks.

TV Stations (1):
Arizona: KUSK, Prescott-Phoenix.

Other Holdings:
LPTV, TV Translator.

KUTV INC.
Box 30901
2185 South 3600 West
Salt Lake City, UT 84119
Phone: 801-973-3000

Officers:
George C. Hatch, chmn.
Jeffrey B. Hatch, pres. & gen. mgr.
John A. Kapitula, chief financial officer

Ownership: The Standard Corp., 80%; Communications Investment Corp., 20%. TSC ownership: The Hatch Family. CIC ownership: George C. Hatch, 50%; Wilda Gene Hatch, 50%. The Hatch's own licensees of KALL(AM) & KLCY-FM, Salt Lake City, UT & KVEL-AM-FM, Vernal, UT. The Standard Corp. owns the Ogden Standard Examiner.

Represented (legal): Haley, Bader & Potts.

TV Stations (1):
Utah: KUTV, Salt Lake City.

Other Holdings:
LPTV.

KVCT INC.
Suite 307
621 Moody
Galveston, TX 77550
Phone: 409-765-6086
Fax: 509-765-5088

Officer:
Gerald R. Proctor, chief exec. officer

Ownership: Jerianne Medley, 100%.

TV Stations (1):
Texas: KVCT, Victoria.

KVHP-TV PARTNERS
Suite 102
3638 Camino Del Rio N
San Diego, CA 92108

Ownership: Calcasieu Communications Inc., gen. partner, 5%; Donald R. Dombrow, ltd. partner, 37.90%; Michael S. Dillon, ltd. partner, 10.90%; Charles P. Muckenthaler, ltd. partner, 10.90%; Gary D. Hardesty, ltd. partner, 7.13%; Sol Gerber, ltd. partner, 5%; Bernard J. Kurtin, ltd. partner, 5%; Jon R. Kurtin, ltd. partner, 2%; TV 29 Assoc., ltd. partner, 16%.

TV Stations (1):
Louisiana: KVHP, Lake Charles.

KWTX BROADCASTING CO.
6700 American Plaza
Waco, TX 76712
Phone: 817-776-1330

Officer:
M. N. Bostick, chmn. & gen. mgr., KWTX Broadcasting

Ownership: LBJ Corp., 29.03%; M. N. Bostick, 12.46%; L. L. Sams & Sons, 12.45%; Robert Levy, 8.64%; Thomas D. Stribling, 7.97%; Hilton E. Howell Estate, 6.23%; W. W. Callan Sr. Estate, 4.87%; George Chase & F. S. Chase, 4.49% jointly; Diana C. Braswell, 3.79%; W. Woody Callan Jr., 3.79%; Donald Howell & Donna Howell, 3.11% jointly.

Represented (legal): Cordon & Kelly.

TV Stations (2):
Texas: 50.0% of KBTX-TV, Bryan; KWTX-TV, Waco.

Radio Stations:
Texas: KWTX-AM-FM, Waco.

KXLI ACQUISITION L.P.
22727 176th St.
Big Lake, MN 55309
Phone: 612-263-8666

Officers:
Dale W. Lang, pres.-secy.
Richard P. Latora, v.p.-treas.

Ownership: KXLI Acquisition Corp., 100%. KXLIAC ownership: Dale W. Lang, 100%.

Represented (legal): Akin, Gump, Strauss, Hauer & Feld.

TV Stations (2):
Minnesota: KXLT-TV, Rochester; KXLI, St. Cloud.

KXRM PARTNERSHIP
Box 15815
Colorado Springs, CO 80935
Phone: 719-591-1121

Ownership: Z/L Media Corp., gen. partner, 50%; Edison Media Inc., gen. partner, 50%. ZLMC ownership: Bernard C. Ziegler III, 35%; John V. Limbach, v.p. 10%; Bernard A. Ziegler, 20%; R. Joseph Fuchs, 15%; Jeffrey J. Ziegler, 10% & Richard J. Glaisner, 10%. EMI ownership: Larry Douglas, pres., 50%; Kim Carlson, v.p.-secy.-treas., 50%.

TV Stations (1):
Colorado: KXRM-TV, Colorado Springs.

LAMCO COMMUNICATIONS INC.
Suite 312
460 Market St.
Williamsport, PA 17701
Phone: 717-318-8891

Officers:
Andrew W. Stabler Jr., chmn.
Marshall R. Noecker, pres.
Robert J. Cunnion Jr., v.p.
Howard J. Lamade Jr., v.p. & secy.
James H. Lamade, v.p. & treas.
Bernard G. Kolczynski, v.p., finance

Ownership: Howard J. Lamade Jr., 16.90%; James H. Lamade, 8.20%; Robert J. Lamade, 7.50%; Andrew W. Stabler Jr., 1.78%; Ralph R. Cranmer, 1.29%; Robert J. Cunnion Jr., 0.82%; Ruth S. Mitchell, 0.75%; Marshall R. Noecker, 0.75%; Bernard G. Kolczynski, 0.23%; remainder publicly held.

Represented (legal): Koteen & Naftalin.

TV Stations (2):
Texas: KTXS-TV, Sweetwater-Abilene.
Virginia: WCYB-TV, Bristol-Kingsport-Johnson City, TN.

Radio Stations:
Pennsylvania: WLYC(AM) & WILQ(FM), Williamsport.

LANDMARK COMMUNICATIONS INC.
150 W. Brambleton Ave.
Norfolk, VA 23501
Phone: 804-446-2000

Officers:
Frank Batten, chmn.
John O. Wynne, pres.
Richard F. Barry, vice chmn.
Michael Eckert, pres., Broadcast & Video Enterprises.

Represented (legal): Hogan & Hartson.

TV Stations (1):
Nevada: KLAS-TV, Las Vegas.

Radio Stations:
Virginia: WTAR(AM) & WLTY(FM), Norfolk.

Newspapers:
Maryland: Owns 49.9% of Capital-Gazette Communications Inc. which publishes daily Annapolis Capital, Baltimore Magazine, Washingtonian Magazine.
North Carolina: Greensboro News and Record.
Virginia: The Virginian-Pilot (Norfolk), The Ledger-Star (Norfolk), Roanoke Times & World News.
National: Landmark Community Newspapers Inc., a wholly-owned subsidiary, publishes four community dailies, four triweeklies, seven semi-weeklies, twenty weeklies, seven specialty publications, thirty-one shoppers.

Other Holdings:
Magazine, publishing services.

T. B. LANFORD ESTATE
Box 951
605-11 Washington St.
Alexandria, LA 71301
Phone: 318-445-2456

Ownership: Tedford E. Kimbell & Mary Jane Harper, co-executors.

Represented (legal): Wiley, Rein & Fielding.

TV Stations (1):
Texas: KLST, San Angelo.

Radio Stations:
Louisiana: KALB(AM) & KZMZ(FM), Alexandria.

Broadcast Holdings:
55% of Lanford Telecasting Co. (see listing).

LANFORD TELECASTING CO. INC.
605-21 Washington St.
Alexandria, LA 71301
Phone: 318-445-2456

Officers:
Les Golmon, v.p. & gen. mgr.
Jimmy Fox, operations mgr.
Brenda Kaiser, comptroller-treas.

Ownership: T. B. Lanford Estate (see listing). Tedford E. Kimbell & Mary J. Harper, executors, 55%; Bill L. Fox, 29%; Sylvan Fox, 16%.

TV Stations (1):
Louisiana: KALB-TV, Alexandria.

LANSING 53 INC.
5815 S. Pennsylvania Ave.
Lansing, MI 48911
Phone: 517-394-5300

Ownership: Joel I. Ferguson, pres., 100%.

TV Stations (1):
Michigan: WLAJ, Lansing.

Other Holdings:
LPTV.

LEE ENTERPRISES INC.
400 Putnam Bldg.
215 N. Main St.
Davenport, IA 52801-1924
Phone: 319-383-2193
Fax: 319-323-9608

Officers:
Lloyd G. Schermer, chmn. & dir.
Richard Gottlieb, pres., chief exec. officer & dir.
Michael Riley, v.p., finance, treas. & chief financial officer
Ronald Rickman, v.p., newspaper group & dir.
Robert Ross, v.p., new ventures
Gary N. Schmedding, v.p., bcstg.
Floyd Whelan, v.p., human resources & corporate planning
C. D. Waterman III, secy.
Richard P. Galligan, asst. secy.-treas.
Rance Crain, dir.
Harry Fischer Jr., dir.
J. P. Guerin, dir.
Charles E. Rickershauser Jr., dir.
Phyllis Sewell, dir.
Richard Sonnenfeldt, dir.
Mark Vittert, dir.

Represented (legal): Reed, Smith, Shaw & McClay.

TV Stations (7):
Arizona: KGUN, Tucson.
Hawaii: KGMD-TV, Hilo; KGMB, Honolulu; KGMV, Wailuku.
Nebraska: KMTV, Omaha.
Oregon: KOIN-TV, Portland.
West Virginia: WSAZ-TV, Huntington-Charleston.

Newspapers:
Illinois: Decatur Herald & Review, Kewanee Star-Courier, Southern Illinoisan (Carbondale).
Iowa: The Bettendorf News (weekly), Davenport Quad-City Times, Mason City Globe-Gazette, Muscatine Journal, Ottumwa Courier.
Minnesota: Winona Daily News.
Montana: Billings Gazette, Butte Montana Standard, Helena Independent Record, Missoulian (Missoula).
Nebraska: Lincoln Star.
North Dakota: The Bismarck Tribune, Farm & Ranch Guide (semi-monthly), Bismarck.
Oregon: Corvallis Gazette-Times.
South Dakota: Rapid City Journal.
Wisconsin: La Crosse Tribune, Madison Wisconsin State Journal, Racine Journal-Times.

Other Holdings:
Interest in New Mexico Bcstg. Co. Inc. (see listing).

LE SEA BROADCASTING CO.
Box 12
South Bend, IN 46624
Phone: 219-291-8200

Officers:
Lester Sumrall, chmn.
S. Sumrall, pres.
Peter Sumrall, v.p.
Louise M. Sumrall, secy.-treas.
Doug Garlinger, dir. of engineering

Ownership: David Sumrall, Lester Sumrall, Louise Sumrall, Peter Sumrall & Stephen Sumrall, 20% each.

TV Stations (7):
Colorado: KWHD, Castle Rock.
Hawaii: KWHH, Hilo; KWHE, Honolulu; KWHM, Wailuku (CP).
Indiana: WHMB-TV, Indianapolis; WHME-TV, South Bend.
Oklahoma: KWHB, Tulsa.
Wisconsin: WHKE, Kenosha.

Radio Stations:
Indiana: WHME-FM, South Bend.

Other Holdings:
Broadcast holdings: WHRI Noblesville, IN, shortwave operation; LPTV.

LEWIS BROADCASTING CORP.
Box 61268
10001 Abercorn
Savannah, GA 31420
Phone: 912-925-0022
Fax: 912-925-8626

Officers:
J. C. Lewis, chmn. & pres.
J. Fred Pierce, exec. v.p.

Ownership: J. C. Lewis Jr., 100%.

Represented (legal): Reed, Smith, Shaw & McClay.

TV Stations (3):
Georgia: WLTZ, Columbus; WJCL, Savannah.
South Carolina: WLTX, Columbia.

Radio Stations:
Georgia: WJCL-FM, Savannah.
Mississippi: WZRX(AM) & WSTZ(FM), Vicksburg/Jackson.

LIBERTY BROADCAST CO.
1305 N. Airport Rd.
Cedar City, UT 84720
Phone: 801-586-5938

Officers:
Mike Golden, gen. mgr.
Buddy Valerius, chief engineer
Ron Maestri, program dir.

Ownership: Michael G. Golden, 50.50%.

Represented (legal): Arter & Hadden.

TV Stations (1):
Utah: KCCZ, Cedar City.

LIFE ANEW MINISTRIES
Box 1087
Madisonville, KY 42431

Officers:
John W. Stalls, pres.
John R. Price, v.p.
Rick Tomlinson, marketing & programming dir.
Linda M. Stalls, secy.-treas.

Ownership: Non-stock corp.

TV Stations (1):
Kentucky: WLCN, Madisonville.

LIN TELEVISION CORP.
1370 Ave. of the Americas
New York, NY 10019
Phone: 212-765-1902

Officers:
Gary R. Chapman, pres., TV group
Richard P. Verne, group v.p., radio
Robert S. Cecil, group v.p., cellular radiotelephone
Harold N. Spitz, v.p.
Mark M. Evens, v.p.
Ronald Graiff, v.p., engineering
Arnold S. Blauweiss, v.p., finance
David M. Naseman, v.p., general counsel & secy.
Michael Plouf, v.p., corporate development & treas.
Frank O'Neil, v.p.
Richard Rosenfeld, v.p.
James F. Saunders, v.p.
Daniel B. Stokes, corporate controller

Ownership: Publicly held.

Represented (legal): Wilmer, Cutler & Pickering.

TV Stations (8):
Illinois: WAND, Decatur.
Indiana: WANE-TV, Fort Wayne; WISH-TV, Indianapolis.
Michigan: WOTV, Grand Rapids-Kalamazoo.
Texas: KXAN-TV, Austin; KXAS-TV, Fort Worth-Dallas; KLNO, Llano.
Virginia: WAVY-TV, Portsmouth-Norfolk-Newport News.

Magazines:
Guest Informant.

Other Holdings:
LPTV, cellular radio.

LINCOLN BROADCASTING CO.
100 Valley Dr.
Brisbane, CA 94005
Phone: 415-468-2626
Fax: 415-467-7559

Officer:
Brian Holton, gen. mgr.

Ownership: Lincoln Television Inc., gen. partner; Lillian Lincoln & Lincoln Howell, ltd. partners.

Represented (legal): Miller & Holbrooke.

TV Stations (1):
California: KTSF, San Francisco.

LOCAL TELEVISION ASSOCIATES INC.
Box 2069
1 Television Place, Hwy. 70-E
Morehead City, NC 28557
Phone: 919-240-0888
Fax: 919-240-2028

Officers:
John W. Gainey III, pres.
Lockwood Phillips, v.p.
Frederick J. McCune, secy.-treas.

Ownership: John W. Gainey III, 18.54%; Frederick J. McCune, 17.54%; Ann T. Munden, 15.92%; Robert R. Hiker, 15%; William R. Rollins, 15%; Lockwood Phillips, 7%; Walter Phillips, 7%; Ramon N. Redford Jr., 4%.

Represented (legal): Fisher, Wayland, Cooper & Leader.

TV Stations (1):
North Carolina: WFXI, Morehead City.

Other Holdings:
LPTV.

LOCKE SUPPLY CO.
Box 26128
Oklahoma City, OK 73126
Phone: 405-631-9701

Officers:
Don J. Locke, pres.
Bill R. Weaver, v.p.
Wanda Locke, secy.-treas.

Ownership: Don J. Locke, 55%; Wanda Locke, 45%.

TV Stations (1):
Oklahoma: KSBI, Oklahoma City.

LONE STAR BROADCASTING INC.
5656 N. Jackson St.
Jacksonville, TX 75766
Phone: 214-586-5644

Officers:
J. B. Doherty, chmn. & chief exec. officer
Philip H. Hurley, pres. & gen. mgr.
James R. Somerford, chief financial officer

Ownership: TDH II Ltd., 40.60%; TDH Capital Corp., 20.30%; Atlantic Venture Partners, 15.40%; Meridian Venture Partners, 15.40%; Philip H. Hurley, 4.90%; John T. Gaston, 2.40%. TDHCC ownership: J. Mahlon Buck Jr., 30%; William C. Buck, 30%; Alexander K. Buck, 30%.

Represented (legal): Bishop, Cook, Purcell & Reynolds.

TV Stations (2):
Texas: KETK-TV, Jacksonville-Tyler-Longview; KLSB-TV, Nacogdoches.

THE LONG FAMILY PARTNERSHIP
526 Main Ave. SE
Hickory, NC 28601
Phone: 704-322-5115

Officers:
Thomas E. Long, chmn.
Jeffrey B. Long, chief operating officer

Ownership: Thomas E. S. Long, 26.01%; Roberta S. Long, 64.34%; Ella Lee Shuford, 0.97%.

Represented (legal): Walker, Bordelon, Hamlin, Theriot & Hardy.

TV Stations (1):
North Carolina: WHKY-TV, Hickory.

Radio Stations:
North Carolina: WHKY(AM), Hickory.

LOVE BROADCASTING CO.
Box 4596
Biloxi, MS 39535-4596
Phone: 601-896-1313

Officers:
John F. Hash, pres.
James S. Love III, v.p.
Aubrey L. Collum, v.p.-treas.
Jo Love Little, v.p.-secy.
Mary E. McMillan, v.p.

Ownership: James S. Love III (see listing), 28.30%; Jo Love Little, 28.30%; Mary Eliza McMillan, 28.27%; John F. Hash, 6.28%; Aubrey L. Collum, 6.25%; 5 others, 2.60% jointly. Collum, Hash, Little & McMillan also have interest in Greenville Television Inc.

Represented (legal): Fletcher, Heald & Hildreth.

TV Stations (3):
Mississippi: WLOX-TV, Biloxi-Gulfport-Pascagoula.
Oregon: KDKF, Klamath Falls; KDRV, Medford.

JAMES S. LOVE III
Box 4596
Biloxi, MS 39535-4596
Phone: 601-896-1313

TV Stations (1):
Mississippi: WLOV-TV, Tupelo.

Broadcast Holdings:
28.3% of Love Broadcasting Co. (see listing).

MACON URBAN MINISTRIES
2525 Beech Ave.
Macon, GA 31204
Phone: 912-745-2366

Officers:
H. Reginald Broxton, pres.
J. Taylor Phillips, v.p.
Donald R. Wood, exec. dir. & gen. mgr.
Baxter Evans, treas.
William Exum, secy.

Ownership: Non-profit corp.

Represented (legal): McCabe & Allen.

TV Stations (1):
Georgia: WGNM, Macon.

MAINE BROADCASTING SYSTEM
One Congress Square
Portland, ME 04101

Officers:
Frederic L. Thompson, chmn. & pres.
Bruce C. McGorrill, exec. v.p. & chief exec. officer
Lew Colby, v.p. & gen. mgr.
Dale L. Eichorn, treas.

Ownership: Adeline B. Rines Trust, Mary R. Thompson & Randy R. Clark, trustees, 25.26%; Julie T. Fralich, 8.33%; Audrey T. Price, 8.33%; Benjamin M. Thompson, 8.33%; Frederic L. Thompson, 8.33%; Nathaniel B. Thompson, 8.33%; William B. Thompson, 8.33%; David M. Rines, 4.12%; Henry M. Rines, 4.12%; James P. Rines, 4.12%; Leanora W. Rines, 4.12%; Marjorie W. Rines, 4.12%; Anne R. Stanley, 4.12%.

Represented (legal): Wilkinson, Barker, Knauer & Quinn.

TV Stations (3):
Iowa: KMEG, Sioux City.
Maine: WLBZ-TV, Bangor; WCSH-TV, Portland.

Other Holdings:
LPTV.

MALRITE COMMUNICATIONS GROUP INC.
1200 Statler Office Tower
Cleveland, OH 44115-1601
Phone: 216-781-3010

Officers:
Milton Maltz, chmn. & chief exec. officer
John C. Chaffee Jr., pres. & chief operating officer
Kevan A. Fight, v.p., finance & chief financial officer
Tom Bracanovich, v.p., engineering
John R. Wilson, treas.

Ownership: Milton Maltz, principal.

Represented (legal): Kaye, Scholer, Fierman, Hays & Handler; Benesch, Friedlander, Coplan & Aronoff.

TV Stations (3):
Florida: WFLX, West Palm Beach.
Ohio: WXIX-TV, Cincinnati-Newport, Kentucky; 78.0% of WOIO, Shaker Heights-Cleveland.

Radio Stations:
California: KLAC(AM) & KZLA(FM), Los Angeles, KNEW(AM); Oakland; KSAN(FM), San Francisco.
Minnesota: WDGY(AM) & KEEY(FM), Minneapolis-St. Paul.
New Jersey: WHTZ(FM), Newark.
Ohio: WHK(AM) & WMMS(FM), Cleveland.
Pennsylvania: WEGX(FM), Philadelphia.

Other Holdings:
LPTV, program source.

MANSHIP STATIONS
Box 2906
1650 Highland Rd.
Baton Rouge, LA 70821
Phone: 504-387-2222
Fax: 504-336-2246

Officers:
Douglas L. Manship, chmn.
Richard F. Manship, pres.
Kim Kirkendoll, dir., finance
Denise Akers, dir., mktg.
Clyde Pierce, dir., engineering
Rocky Daboval, dir., sales

Ownership: Manship Family; Roy Dardenne; Frank Middleton Jr., principals.

Represented (legal): Cohn & Marks.

TV Stations (2):
Louisiana: WBRZ, Baton Rouge.
Texas: KRGV-TV, Weslaco.

Newspapers:
Louisiana: State Times & Morning Advocate (Baton Rouge).

MARANATHA BROADCASTING CO.
E. Rock Rd.
Allentown, PA 18103
Phone: 215-797-4530

Officer:
Richard C. Dean, pres.

Ownership: Richard C. Dean, 55%; Richard Reichard, 25%; Paul R. Brittin, 7%; Richard Dean Sr., 7%; David G. Hinson, 5%.

TV Stations (1):
Pennsylvania: WFMZ-TV, Allentown.

MARSH MEDIA INC.
One Broadcast Center
Amarillo, TX 79101

Phone: 806-373-1787
Fax: 806-371-7329

Officers:
James R. McCormick, chmn. & chief operating officer
John Janeway, chief financial officer

Ownership: Stanley Marsh III, 51%; Michael C. Marsh, 30.25%; Tom F. Marsh Special Trust, 14.50%; Estelle M. Watlington, 1%.

Represented (legal): Wiley, Rein & Fielding.

TV Stations (5):
New Mexico: KVIO-TV, Carlsbad; KVIH-TV, Clovis.
Oklahoma: KVUJ-TV, Sayre.
Texas: KVII-TV, Amarillo; KVIA-TV, El Paso.

Other Holdings:
LPTV.

McALISTER TV ENTERPRISES INC.
Box 3790
Lubbock, TX 79452-3790
Phone: 806-745-2828

Officers:
Bob Nash, chmn. & chief exec. officer
A. C. Wimberly, chief operating officer
Don Garth, chief financial officer

Ownership: Bill B. McAlister Estate, Robert A. Nash, independent executor, 75%; Marjorie Thompson, 25%.

TV Stations (1):
Texas: KAMC, Lubbock.

CHARLES A. McFADDEN
900 Granby St.
Norfolk, VA 23510
Phone: 804-622-3333

Represented (legal): Gardner, Carton & Douglas; Clark & Stant (Virginia Beach, VA).

TV Stations (2):
New York: WSYT, Syracuse.
Virginia: WTVZ, Norfolk.

McGRAW-HILL BROADCASTING CO.
37th Floor
1221 Ave. of the Americas
New York, NY 10020
Phone: 212-512-6457
Fax: 212-512-2282

Officers:
Edward T. Reilly Jr., pres.
David W. Ingraham, sr. v.p., finance, planning & administration

Ownership: McGraw-Hill Inc., 100%.

Represented (legal): Koteen & Naftalin.

TV Stations (4):
California: KERO-TV, Bakersfield; KGTV, San Diego.
Colorado: KMGH-TV, Denver.
Indiana: WRTV, Indianapolis.

Other Holdings:
Book publishing.

McKINNON BROADCASTING CO.
Suite 2700
800 N. Shoreline Blvd.
Corpus Christi, TX 78401
Phone: 512-884-3300
Fax: 512-884-0718

Officers:
Michael D. McKinnon, chmn., pres. & chief exec. officer
Max Sklower, chief operating officer
James A. Gillece, chief financial officer
Richard Large, engineering dir.

Represented (legal): Cohn & Marks.

TV Stations (3):
California: KUSI-TV, San Diego.
Texas: KBMT, Beaumont-Port Arthur; KII, Corpus Christi.

Broadcast holdings:
McKinnon has interest in Austin Television.

MEDIA GENERAL INC.
Box C-32333
Richmond, VA 23293-0001
Phone: 804-649-6000

Officers:
J. Stewart Bryan, chmn., pres. & chief operating officer
Marshall Morton, sr. v.p.
David L. Jordan, sr. v.p.
Graham Woodlief, v.p.
Charles Ransom, treas.
A. J. Brent, secy. & gen. counsel

Represented (legal): Christian, Barton, Epps, Brent & Chappell.

Branch Office:
Media General Broadcast Group
801 E. Jackson St.
Tampa, FL 33602-4142
Phone: 813-221-5757

Officers:
James A. Zimmerman, v.p., operations & finance
L. William White, v.p. & gen. mgr., WFLA-TV
Joseph W. Evans III, v.p. & gen. mgr., WCBD-TV

Represented (legal): Holland & Knight.

TV Stations (3):
Florida: WJKS, Jacksonville; WFLA-TV, Tampa-St. Petersburg.
South Carolina: WCBD-TV, Charleston.

Newspapers:
Florida: Tampa Tribune.
New Jersey: Paterson News, Union City Dispatch.
North Carolina: Winston-Salem Journal, Twin City Sentinal, Journal Sentinel.
Virginia: Richmond Times-Dispatch & News Leader.

Other Holdings:
Cable.

MEDIA MANAGEMENT CORP.
13580 Braemer Dr.
Elm Grove, WI 53122-2509
Phone: 414-786-1851
Fax: 414-796-0573

Officers:
Steven Pruett, chmn.
Hal Protter, chief exec. officer
Sheldon Markoff, chief operating officer

Ownership: H. E. Potter & Sheldon Markoff, dirs.

Represented (legal): Leventhal, Senter & Lerman.

TV Stations (1):
New York: WWTI, Watertown.

MEREDITH CORP.
1716 Locust St.
Des Moines, IA 50336
Phone: 515-284-3717
Fax: 515-284-3331

Officers:
Robert A. Burnett, chmn.
Jack Rehm, pres. & chief exec. officer
Allen Sabbag, pres., Real Estate Group
Jeramy E. Lanigan, pres., Book Group
Leo R. Armatis, v.p., corporate relations
Thomas G. Fisher, v.p., gen. counsel & secy.
James F. Stack, v.p., finance
Larry D. Hartsook, corporate controller
Michael A. Sell, treas.

Broadcasting Group:
Philip A. Jones, pres.
Daniel L. Monroe, v.p., staff operations
Erv Parthe, v.p., group dir. of program services
Cathy Creany, v.p. & gen. mgr., WTVH(TV)
Richard DeAngelis, v.p. & gen. mgr., KPHO-TV
John Rose, v.p. & gen. mgr., KCTV
Paul Virciglio, v.p. & gen. mgr., WNEM-TV
Todd Holmes, v.p. & gen. mgr., KSEE(TV)
Norris Reichel, v.p. & gen. mgr., WOFL(TV)
Rusty Durante, v.p. & gen. mgr., KVVU-TV

Represented (legal): Haley, Bader & Potts.

TV Stations (7):
Arizona: KPHO-TV, Phoenix.
California: KSEE, Fresno.
Florida: WOFL, Orlando.
Michigan: WNEM-TV, Bay City-Saginaw-Flint.
Missouri: KCTV, Kansas City.
Nevada: KVVU-TV, Henderson-Las Vegas.
New York: WTVH, Syracuse.

Magazines:
Better Homes and Gardens, Ladies' Home Journal, Successful Farming, Metropolitan Home, Country Home, Sail, Wood, Midwest Living, Cross Stitch & Country Crafts.

Book publishing:
Better Homes and Garden books.

MERIDIAN BROADCASTING PARTNERSHIP
Box 5185
Meridian, MS 39301
Phone: 601-693-2933

Ownership: Honore A. LeBrun, pres. & gen. partner, 90%. LeBrun also has interest in Montgomery Alabama Channel 32 Operating L.P., licensee of WHOA-TV, Montgomery-Selma, AL.

Represented (legal): Reddy, Begley & Martin.

TV Stations (1):
Mississippi: WTZH, Meridian.

METRO PROGRAM NETWORK INC.
605 Boyson Rd. NE
Cedar Rapids, IA 52402
Phone: 319-378-1696

Ownership: Gerald Fitzgerald, 58%; remainder undisclosed.

TV Stations (1):
Iowa: KOCR, Cedar Rapids.

MEYER BROADCASTING CO.
200 N. 4th St.
Bismarck, ND 58501
Phone: 701-223-0900
Fax: 701-255-4921

Officers:
Judith Ekberg-Johnson, pres.
Marietta Ekberg, secy.

Ownership: Marietta M. Ekberg, 51%; William Ekberg, 11%; Judith E. Johnson, 7%.

Represented (legal): Hogan & Hartson.

TV Stations (4):
North Dakota: KFYR-TV, Bismarck; KQCD-TV, Dickinson; KMOT, Minot; KUMV-TV, Williston.

Radio Stations:
Montana: KYYA(FM), Billings.
North Dakota: KFYR(AM) & KYYY(FM), Bismarck; KIZZ(FM), Minot.

Other Holdings:
Cable.

MFP INC.
One Parker St.
Lawrence, MA 01843
Phone: 508-975-3053

Officer:
Avi Nelson, pres.-treas.-secy.

Ownership: Avi Nelson, 31.90%; Richard Morley, 3.70%; Edward Harwood, 2.20%.

Represented (legal): Hopkins & Sutter.

TV Stations (1):
Massachusetts: WMFP, Lawrence.

MICHIANA TELECASTING CORP.
Box 1616
South Bend, IN 46634
Phone: 219-239-1616

Officers:
Bazil O'Hagan, pres. & gen. mgr.
John Hoover, controller
Gregory Giczi, v.p., operations
Harry Kevorkian, v.p, education & administration

Ownership: University of Notre Dame. Rev. E. William Beauchamp, C.S.C., secy.-treas.

Represented (legal): Peper, Martin, Jensen, Maichel & Hetlage.

TV Stations (1):
Indiana: WNDU-TV, South Bend.

Radio Stations:
Indiana: WNDU-AM-FM, South Bend.

Other Holdings:
Services.

MICRONESIA BROADCASTING CORP.
Box 368
Agana, GU 96910

Officers:
Thomas J. M. Calvo, chmn.
Joseph Waechter, vice chmn.
Eduardo M. Calvo, secy.
Joe Rivera, treas.
Jonathan M. Denight, gen. mgr.
Patricia Clymer, asst. gen. mgr.
Dean Reed, engineering dir.

Ownership: Micronesia Bcstg. Corp., 100%. MBC ownership: Calvo Enterprises Inc. & Air Micronesia Inc., 100% jointly. CEI ownership: Paul M. Calvo, pres.-trustee, 33%; Edward M. Calvo, v.p.-trustee, 33%; Thomas J. M. Calvo, v.p.-trustee, 33%. AMI ownership: Larry L. Hillblom, pres.-chief exec. officer & Manuel T. Tenorio, chmn.-v.p., percentages undisclosed.

Represented (legal): Reed, Shaw, Smith & McClay.

TV Stations (1):
Guam: KUAM-TV, Agana.

Radio Stations:
Guam: KUAM-AM-FM, Agana.

MIDCONTINENT MEDIA INC.
Foshay Tower
Suite 1000
Minneapolis, MN 55402
Phone: 612-332-8824

Officers:
Joseph L. Floyd, chmn. emeritus
Edmund R. Ruben, chmn. emeritus
N. L. Bentson, chmn, pres. & chief exec. officer
Joseph H. Floyd, exec. v.p. & chief operating officer
Gregory C. Anderson, chief financial officer
Mark Niblick, v.p., corp. development & gen. counsel
David Martin, v.p., radio
Deb Brown, mktg. & programming dir.
Rick Reed, engineering dir.

Ownership: N. L. Bentson, 32.90%; Edmund R. Ruben, 32.90%; Joseph L. Floyd, 29.80%; Joseph H. Floyd, 3.20%; Gregory C. Anderson, 0.40%; J. D. Martin, 0.40%; Mark S. Niblick, 0.40%.

Represented (legal): Dow, Lohnes & Albertson.

Midcontinent Television of South Dakota
501 S. Phillips Ave.
Sioux Falls, SD 57102
Phone: 605-336-1100
Fax: 605-334-3447

Officers:
N. L. Benitson, pres. & chief exec. officer
Joseph H. Floyd, exec. v.p., chief operating officer & secy.
Gregory C. Anderson, chief financial officer

Ownership: Midcontinent Media Inc.

Represented (legal): Dow, Lohnes & Albertson.

TV Stations (4):
South Dakota: KDLO-TV, Florence-Watertown; KCLO-TV, Rapid City; KPLO-TV, Reliance; KELO-TV, Sioux Falls.

Radio Stations:
Kansas: KXLK(FM), Haysville; KFH(AM), Wichita.
Minnesota: KDWB-AM-FM, Minneapolis.
South Dakota: KELO-AM-FM, Sioux Falls; KPLO-FM, Reliance, KDLO-FM, Watertown.
Wisconsin: WTSO(AM) & WZEE(FM), Madison.

Other Holdings:
Cable, common carrier, services.

MIDWEST COMMUNICATIONS INC.
90 S. 11th St.
Minneapolis, MN 55403
Phone: 612-330-2400
Fax: 612-330-2603

Officers:
Joseph Murphy, chmn.
James M. Rupp, pres. & chief exec. officer
Everett Klosterman, v.p. & chief financial officer
Bob McGann, v.p. & gen. mgr., WCCO-TV/KCCO-TV/KCCW-TV

Represented (legal): Rosenman & Colin (WCCO-TV); Koteen & Naftalin (WFRV-TV).

TV Stations (5):
Michigan: WJMN-TV, Escanaba.
Minnesota: KCCO-TV, Alexandria; WCCO-TV, Minneapolis-St. Paul; KCCW-TV, Walker.
Wisconsin: WFRV-TV, Green Bay.

Radio Stations:
Minnesota: WCCO(AM) & WLTE(FM), Minneapolis-St. Paul.
Sale to CBS Inc. pends.

Broadcast Holdings:
Midwest Cable & Satellite Inc., Midwest Sports Channel.

MIDWEST TELEVISION INC.
509 S. Neil St.
Champaign, IL 61820
Phone: 217-356-8333

Officers:
August C. Meyer, chmn.
August C. Meyer Jr., pres.
Robert L. Myers, exec. v.p.
Jack B. Everette, exec. v.p. & treas.
Karen H. Meyer, v.p.-secy.
Guy F. Main, exec. v.p.
Paul Palmer, v.p.

Ownership: August C. Meyer Jr., 51.40%; Clara R. Meyer Estate, 25.42%; August C. Meyer, 23.17%.

Represented (legal): Covington & Burling.

TV Stations (4):
California: KFMB-TV, San Diego.
Illinois: WCIA, Champaign; WMBD-TV, Peoria; WCFN, Springfield.

Radio Stations:
Illinois: WMBD(AM) & WKZW(FM), Peoria.
California: KFMB-AM-FM, San Diego.

MILLER BROADCASTING CO.
1800 Broadway
Eureka, CA 95501
Phone: 707-443-3061

Officers:
Ronald W. Miller, pres.-secy.
Pattison J. Christensen, v.p.

Ownership: Ronald W. Miller, 95%; Pattison J. Christensen, 5%.

TV Stations (1):
California: KVIQ-TV, Eureka.

MILLER BROADCASTING INC.
Box 66
Hwy. 56 at 1st St.
Baldwin, KS 66006
Phone: 913-594-3086
Fax: 913-594-3080

Officers:
Monte Miller, pres.
Gary Krohe, engineering dir.
Doris J. Miller, secy.-treas.

Ownership: Monte Miller & Doris J. Miller, 25.50% each; Willard W. Garvey revocable trust, 49%.

Represented (legal): Haley, Bader & Potts.

TV Stations (1):
Kansas: KMCI, Lawrence.

Newspapers:
Kansas: The Baldwin Ledger.

THE CURATORS OF THE UNIVERSITY OF MISSOURI
Hwy. 63 S
Columbia, MO 65201
Phone: 314-442-1122

Officers:
Thomas R. Gray, gen. mgr.
Gloria Britt, chief financial officer

Represented (legal): Fisher, Wayland, Cooper & Leader.

TV Stations (1):
Missouri: KOMU-TV, Columbia.

Other Holdings:
LPTV.

ML MEDIA PARTNERS L.P./MEDIA MANAGEMENT PARTNERS
No. 2
55 Old Post Rd.
Greenwich, CT 06830-6074
Phone: 203-622-0006

Officers:
I. Martin Pompadur, chmn.-pres.
Frederick J. C. Butler, sr. v.p.
Elizabeth McNey Yates, sr. v.p.
Richard S. Kantor, chief financial officer

Ownership: Publicly held ltd. partnership.

Represented (legal): Wiley, Rein & Fielding.

TV Stations (2):
Illinois: WREX-TV, Rockford.
Louisiana: KATC, Lafayette.

Cable Holdings: Multivision Cable TV Corp.

Radio Stations:
California: KORG(AM) & KEZY(FM), Anaheim.
Connecticut: WICC(AM), Bridgeport, WEBE (FM), Westport.
Indiana: WFXF-AM-FM, Indianapolis.
Ohio: WQAL(FM), Cleveland.
Virginia: WMXN(FM), Portsmouth.
Puerto Rico: 50% of WFID(FM), Rio Piedras; 50% of WUNO(AM), San Juan.

Other Holdings:
Broadcast holdings: 41% of TCS Television Partners (see listing).

MOHAWK VALLEY BROADCASTING INC.
c/o WFXV
Greenfield Rd.
Rome, NY 13440
Phone: 315-337-3300

Ownership: Craig L. Fox, 37.50%; Kevin O'Kane, 37.50%; John F. Bunkfeldt, 25%. See listing for Craig Fox.

TV Stations (1):
New York: WFXV, Utica.

MONITOR TELEVISION INC.
1660 Soldiers Field Rd.
Boston, MA 02135
Phone: 617-782-7110

Officers:
John H. Hoagland Jr., chmn. & chief exec. officer
Sidney Topol, vice chmn.
Netty Douglass, chief operating officer & programming dir.
Donald Bowersock, chief financial officer
David D. Hohle, mktg. dir.
Matt Adams, engineering dir.

Ownership: Christian Science Monitor Syndicate, 100%.

TV Stations (1):
Massachusetts: WQTV, Boston.

Newspapers:
National: Christian Science Monitor.

Other Holdings:
Radio holdings: Shortwave radio station.
Program source: The Monitor Channel—24 hour basic cable service.

MONTGOMERY ALABAMA CH. 32 OPERATING LTD. PARTNERSHIP.
Box 3236
Montgomery, AL 36193
Phone: 205-272-5331
Fax: 205-271-6348

Officers:
Louis Frey, chmn.
H. A. Le Brun III, chief operating officer
Michael Sanders, chief financial officer

Branch Office:
200 E. Carolina Ave.
Apt. 202
Winter Park, FL 32789
Phone: 407-740-8388

Ownership: Frey Communications South Inc., gen. partner, 40%; Montgomery TV 32 Investors Ltd., ltd. partner, 60%. FCSI ownership: Louis Frey, chmn.; Michael Sanders, exec. v.p.; Honore A. LeBrun, v.p. & chief operating officer. Louis Frey also has interest in WTXL-TV, Tallahassee, FL. Honore LeBrun also has interest in Meridian Broadcasting Partnership, licensee of WTZH, Meridian, MS.

Ownership: Frey Communications South Inc. Louis Frey also has interest in WTXL-TV, Tallahassee, FL. Honore LeBrun also has interest in Meridian Broadcasting Partnership, licensee of WTZH, Meridian, MS.

Represented (legal): Lowndes, Drosdick, Doster, Kantor & Reed.

TV Stations (1):
Alabama: WHOA-TV, Montgomery-Selma.

MORGAN MURPHY STATIONS
7025 Raymond Rd.
Madison, WI 53719
Phone: 608-271-4321
Fax: 608-271-1709

Officers:
John B. Murphy, pres.
Elizabeth Murphy Burns, pres., broadcast group & v.p., Evening Telegram C
George A. Nelson, v.p., administration & finance; treas., Evening Telegram Co.

Ownership: Evening Telegram Co.

Represented (legal): Brown, Finn & Nietert, Chartered.

TV Stations (5):
North Dakota: KTHI-TV, Fargo-Grand Forks.
Washington: KVEW, Kennewick-Pasco-Richland; KXLY-TV, Spokane; KAPP, Yakima.
Wisconsin: WISC-TV, Madison.

Radio Stations:
Washington: KXLY-AM-FM, Spokane.

Newspapers:
Minnesota: Hibbing Daily Tribune, Virginia Mesabi Daily News.
Wisconsin: Ashland Daily Press, Superior Evening Telegram.

Other Holdings:
LPTV.

MORRIS NETWORK INC.
27 Abercorn St.
Savannah, GA 31412
Phone: 912-745-4141

Officers:
H. Dean Hinson, pres.
H. Edward Brooks Jr., v.p.
Alden Maier, v.p.
Miriam Potter, v.p.-secy.
J. Wiley Ellis, asst. secy.

Ownership: Charles H. Morris; Alden M. Maier.

Represented (legal): Fletcher, Heald & Hildreth.

TV Stations (4):
Alabama: WDHN, Dothan.
Arkansas: KARK-TV, Little Rock.
Georgia: WMGT, Macon; WVGA, Valdosta.

Newspapers:
California: Morning Press (Vista) Newspapers published by Morris Newspaper Corp., Manteca Bulletin, Newhall Signal, Sun Litho (Van Nuys).
Florida: De Land Sun News, Jacksonville Journal, Florida Times Union.
Georgia: Statesboro Herald, The Webworks (Atlanta), Coastal Courier (Hinesville), Savannah Penny-Savers.
Kansas: Great Bend Tribune.
South Carolina: Camden Chronicle, Florence News & Shopper.
Tennessee: Franklin Review-Appeal, Southern Standard (McMinnville), Murfreesboro Daily News-Journal.

MOUNT MANSFIELD TELEVISION INC.
Joy Dr.
South Burlington, VT 05403
Phone: 802-658-6300

Ownership: S. T. Martin, pres., 61.75%.

TV Stations (1):
Vermont: WCAX-TV, Burlington.

MT COMMUNICATIONS INC.
300 Peabody St.
Nashville, TN 37210
Phone: 615-256-3030
Fax: 615-244-7442; 615-244-3921.

Officers:
Michael P. Thompson, pres.-treas.
James Warner, chief operating officer
Curt Bertsch, chief financial officer
Larry Young, mktg. dir.
Linda Murlatt, programming dir.
Ray McInturff, engineering dir.

Ownership: Michael P. Thompson, 100%.

Represented (legal): Wiley, Rein & Fielding.

TV Stations (4):
Tennessee: WEMT, Greeneville; WMTU, Jackson; WLMT, Memphis; WXMT, Nashville.

MULTIMEDIA INC.
Box 1688
Greenville, SC 29602
Phone: 803-298-4373 H2Officers:
Wilson C. Wearn, chmn. emeritus
Walter E. Bartlett, chmn., pres. & chief exec. officer
Donald D. Sbarra, sr. v.p. & pres., Multimedia Cablevision Co.
William L. Bolster, v.p. & pres., Multimedia Bcstg. Co.
Robert Turner, v.p. & pres., Multimedia Entertainment
Thomas L. Magaha, v.p. & controller
William Mebane, v.p. & pres., Multimedia Newspaper Co.
Elizabeth Mills, v.p., corporate communications
William Grimes, v.p., corporate group exec.
Robert Hamby, treas. & chief financial officer
David L. Freeman, secy.
Thelma M. Anderson, asst. secy.
James T. Lynagh, consultant

Branch Office:
Multimedia Broadcasting Co.
1000 Market St.
St. Louis, MO 63101
Phone: 314-444-5265

Officers:
William L. Grimes, interim pres.
Greg Anderson, exec. v.p., radio
James M. Hart, v.p.
Gary Robinson, v.p.
Don McGouirk, v.p.
Dennis Demichele, v.p.
Jack Sabella, v.p.
Pat Servodidio, v.p.
Eugene Hill, v.p., engineering
Leeann Lewis, v.p.
Fred Lohman, controller
David Fleming, v.p. & gen. counsel

Represented (legal): Dow, Lohnes & Albertson.

TV Stations (5):
Georgia: WMAZ-TV, Macon.
Missouri: KSDK, St. Louis.
Ohio: WLWT, Cincinnati; 51% of WKYC-TV, Cleveland.
Tennessee: WBIR-TV, Knoxville.

Radio Stations:
Georgia: WMAZ(AM) & WAYS(FM), Macon.
Louisiana: KEEL(AM) & KITT(FM), Shreveport.
South Carolina: WFBC-AM-FM, Greenville; WORD(AM), Spartanburg.
Wisconsin: WEZW(FM), Wauwatosa (Milwaukee).

Newspapers:
Alabama: Alabama Journal & Montgomery Advertiser.
Arkansas: Baxter Bulletin (Mountain Home).
Georgia: Moultrie Observer.
North Carolina: Asheville Citizen-Times.
Ohio: Gallipolis Daily Tribune, Pomeroy Daily Sentinel, Sunday Times-Sentinel.
South Carolina: Greenville News & Piedmont.
Tennessee: Clarksville Leaf Chronicle.
Virginia: Staunton Daily News-Leader, Staunton News-Leader.
West Virginia: Point Pleasant Register.
National: 49 non-daily newspapers.

Other Holdings:
Cable.

MULTI-MEDIA TELEVISION INC.
Box 2556
San Juan, PR 00936-2556
Phone: 809-766-0024

Officers:
Maria E. Rivera, chmn.
Franklin D. Lopez, pres.
Vilma Diaz, v.p.
Mary D'Reilly-Lopez, secy.-treas.

Ownership: Maria E. Rivera, 100%.

TV Stations (1):
Puerto Rico: WKPV, Ponce; WSJN-TV, San Juan.

MARK NALBONE, RECEIVER
2332 Breck Ave.
Casper, WY 82601
Phone: 307-577-5923

TV Stations (1):
Wyoming: KFNB, Casper; KLWY, Cheyenne (CP).

NARRAGANSETT TELEVISION L.P.
900 Fleet Center
50 Kennedy Plaza
Providence, RI 02903
Phone: 401-751-1000

Officers:
Gregory A. Barber, co-chmn.
Jonathan M. Nelson, co-chmn. & pres.
Jack Welsby, chief financial officer
Bob Finke, v.p. & gen. mgr., WPRI-TV
Chris Pike, v.p. & gen. mgr., WTKR-TV

Ownership: Narragansett Capital Partners, 100%. NCP ownership: Gregory P. Barber & Jonathan M. Nelson, gen. partners.

TV Stations (2):
Rhode Island: WPRI-TV, Providence.
Virginia: WTKR-TV, Norfolk.

Cable Holdings: Has investments in cable systems in the U.S.

Radio Stations:
Louisiana: WYNK-AM-FM, Baton Rouge.
Nebraska: KEZD-AM-FM, Omaha.
Oklahoma: KAYI-FM, Muskogee.

Newspapers:
Kansas: Baxter Springs Citizen (bi-weekly).
Michigan: Cassopolis Vigilant (weekly), Dowagiac Daily News/Leader, Edwardsburg Argus (weekly), Niles Daily Star/Leader.
Oklahoma: Miami News-Record.
Texas: Alice Echo-News, Brown County Gazette (weekly), Brownwood Bulletin, Dublin Progress (weekly), Early American (weekly), Hico News (weekly), Marlin Democrat (bi-weekly), Santa Anna News (weekly), Stephenville Empire-Tribune, Waxahachie Daily Light.

Other Holdings:
Publishes six free papers in Michigan, Oklahoma & Texas.

NATIONAL BROADCASTING CO.
Room 1420
30 Rockefeller Plaza
New York, NY 10012
Phone: 212-664-4444

Officers:
John Welch, chmn.
Robert C. Wright, pres. & chief exec. officer
Pierson Mapes, pres., TV network
Albert Jerome, pres., TV stations
Thomas Rogers, pres., NBC Cable
Albert Barber, pres., CNBC
Bob Blackmore, exec. v.p., TV network
Larry Hoffner, exec. v.p., network sales
John Damiano, sr. v.p., affiliate relations
Duffy Sasser II, v.p., TV station operations & technical services

Branch Office:
1825 K St. NW
Washington, DC 20006
Phone: 202-885-4015

Ownership: General Electric Co., 100%. General Electric Co. is also owner of General Electric Capital Corp. (see listing).

Ownership: General Electric Co.— General Electric Co. is also owner of General Electric Capital Corp. (see listing)

TV Stations (7):
California: KNBC-TV, Los Angeles.
Colorado: KCNC-TV, Denver.
District of Columbia: WRC-TV, Washington.
Florida: WTVJ, Miami-Fort Lauderdale.
Illinois: WMAQ-TV, Chicago.
New York: WNBC-TV, New York.
Ohio: 49% of WKYC-TV, Cleveland.

Other Holdings:
Program source: NBC Entertainment, NBC Productions.
Satellite programming: CNBC (Consumer News & Business Channel), 50% of Bravo, 50% of SportsChannel America, 25% of American Movie Classics, 24% of Arts & Entertainment, 17% of Court TV, Rainbow Program Enterprises.

NATIONAL MINORITY TV INC.
Box C-11949
Santa Ana, CA 92711
Phone: 714-665-2113

Officers:
Paul F. Crouch, pres.
Philip Aguilar, v.p.
P. Jane Duff, asst. secy.

Ownership: Non-profit organization. Paul F. Crouch, principal.

Represented (legal): May & Dunne.

TV Stations (1):
Oregon: KNMT, Portland.

Other Holdings:
LPTV.

NATIONWIDE COMMUNICATIONS INC.
One Nationwide Plaza
Columbus, OH 43216
Phone: 614-249-7676
Fax: 614-249-6995

Officers:
Steve Berger, pres.
Benjamin McKeel, v.p., television
Mickey Franko, v.p., radio
Willard Hoyt, v.p. & treas.
Don Watkins, v.p., engineering
Patricia L. Glassburn, asst. treas.

Ownership: Nationwide Mutual Insurance Co.

Represented (legal): Fletcher, Heald & Hildreth.

TV Stations (4):
Minnesota: KITN-TV, Minneapolis-St. Paul.
Tennessee: WATE-TV, Knoxville.
Virginia: WRIC-TV, Richmond-Petersburg.
Wisconsin: WBAY-TV, Green Bay.

Radio Stations:
Arizona: KVRY-FM, Mesa; KNST(AM) & KRQQ(FM), Tucson.
California: KZAP(FM), Sacramento.
Florida: WOMX-AM-FM, Orlando.
Maryland: WPOC(FM), Baltimore.
Nevada: KLUC-AM-FM, Las Vegas.
Ohio: WGAR-FM, Cleveland; WNCI(FM), Columbus.
Texas: KDMX(FM), Dallas; KHMX(FM), Houston.
Washington: KISW(FM), Seattle-Tacoma.

Other Holdings:
SMATV: EagleVision Inc., Houston, TX.

NEBRASKA TELEVISION CORP.
Box 578
Hastings, NE 68902

Officers:
John T. Benson, v.p. & gen. mgr.
William Connolly, secy.-treas.
Doris Sanford, chief financial officer

Ownership: Seaton Publishing, 62.40%; Gladys D. Seaton, 5.10%; Radio KHAS Hastings, 4.07%; Richard Spady Trust, 2.05%; Richard J. Spady, 1.09%; over 100 other stockholders, each with less than 2%.

Represented (legal): Dow, Lohnes & Albertson.

TV Stations (1):
Nebraska: KHAS-TV, Hastings.

Radio Stations:
Kansas: KHAS(AM), Hastings; KMAN(AM) & KMKF(FM), Manhattan; Seaton Group owns KGGF(AM), Coffeyville.
Texas: KFYO(AM), Lubbock.

Newspapers:
Kansas: Manhattan Mercury-Chronicle, Winfield Courier.
Nebraska: Alliance Times-Herald, Hastings Tribune.
South Dakota: Deadwood Pioneer-Times, Lead Call.
Wyoming: Sheridan Press.

NEPSK INC.
119 Tree Farm Rd.
Pittsburgh, PA 15238
Phone: 412-967-0792

Officer:
Peter P. Kozlowski, v.p.-secy.-treas.

Ownership: Peter P. Kozlowski, 80%; Norman W. Johnson, 20%.

TV Stations (1):
Maine: WAGM-TV, Presque Isle.

ROGER A. NEUHOFF
5454 Wisconsin Ave.
Chevy Chase, MD 20815
Phone: 212-652-8985

TV Stations (1):
Missouri: KODE-TV, Joplin.

NEW ENGLAND TELEVISION CORP.
Government Center
Boston, MA 02114
Phone: 617-725-0777

Officer:
Philip C. Haughey, v.p.

Ownership: Paul F. Beatty, custodial voting trustee for David G. Mugar, 56.01%; Robert Kraft, 11.59%; Philip C. Haughey, 1.01%; others, each with less than 1%.

TV Stations (1):
Massachusetts: WHDH-TV, Boston.

Radio Stations:
Massachusetts: WHDH(AM), Boston.

NEW LIFE EVANGELISTIC CENTER INC.
1411 Locust St.
St. Louis, MO 63103
Phone: 314-436-2424

Officers:
Rev. Larry Rice, pres.
Rev. Ray Redlich, v.p.
Rev. Ken Klingerman, secy.-treas.

Ownership: Non-profit corp.

TV Stations (2):
Missouri: KNLJ, Jefferson City; KNLC, St. Louis.

NEW MEXICO BROADCASTING CO. INC.
Box 1294
13 Broadcast Plaza SW
Albuquerque, NM 87104
Phone: 505-243-2285

Officers:
Margaret Ann Hebenstreit, chmn. & chief exec. officer
Andrew Hebenstreit, chief operating officer
Donna Bergman, chief financial officer

Ownership: Margaret A. Hebenstreit, 58.37%; Lee Enterprises Inc., 41.63% (see listing). Lee Enterprises is acquiring M. Hebenstreit's interest.

TV Stations (2):
New Mexico: KGGM-TV, Albuquerque; KBIM-TV, Roswell.

THE NEW YORK TIMES CO.
229 W. 43rd St.
New York, NY 10036
Phone: 212-556-1234

Officers:
Arthur Ochs Sulzberger, chmn.
Walter E. Mattson, pres.
David L. Gorham, sr. v.p.
Benjamin Handelman, sr. v.p.
John D. Pomfret, sr. v.p.
Michael E. Ryan, sr. v.p.
Guy T. Garrett, v.p.
Solomon B. Watson IV, secy.
Denise K. Fletcher, treas.
Frank R. Gatti, controller
John R. Harrison, v.p. & pres., regional newspaper group
William T. Kerr, v.p. & pres., magazine group
Frank Roberts, pres., bcstg. group

Represented (legal): Koteen & Naftalin.

TV Stations (5):
Alabama: WHNT-TV, Huntsville.
Arkansas: KFSM-TV, Fort Smith.
Illinois: WQAD-TV, Moline.
Pennsylvania: WNEP-TV, Scranton & Wilkes-Barre.
Tennessee: WREG-TV, Memphis.

Radio Stations:
New York: WQXR-AM-FM, New York.

Newspapers:
Alabama: Florence Times, Gadsden Times, Tuscaloosa News.
California: Santa Rosa Press Democrat, Santa Barbara News-Press.
Florida: Avon Park Sun, Fernandina Beach News-Leader, Gainesville Sun, Lake City Reporter, Lakeland Ledger, Leesburg Commercial, Marco Island Eagle, Ocala Star-Banner, Palatka Daily News, Sarasota Herald-Tribune, Sebring News.
Georgia: Controlling interest in Gwinnett Daily News, Forsyth County News, The Winder News.
Kentucky: Harlan Daily Enterprise, Madisonville Messenger, Middlesboro News.
Louisiana: Houma Daily Courier, Opelousas Daily World, Thibodaux Daily Comet.
Maine: York County Coast Star.
Mississippi: Booneville Banner-Independent, Corinth Daily Corinthian.
New York: The New York Times.
North Carolina: Hendersonville Times-News, Lenoir News-Topic, Lexington Dispatch, Wilmington Star-News.
South Carolina: Spartanburg Herald Journal.
Tennessee: Dyersburg State Gazette, New Tazewell Claiborne Progress.

Other Holdings:
LPTV, magazines, program source.

NEWS PRESS & GAZETTE CO.
Box 29
825 Edmond St.
St. Joseph, MO 64502
Phone: 816-271-8500
Fax: 816-271-8695

Officers:
Henry H. Bradley, chmn., v.p.-treas. & publisher
David R. Bradley Jr., pres. & editor
Lyle E. Leimkuhler, secy.

Ownership: David R. Bradley Jr.; Henry H. Bradley.

Represented (legal): Dow, Lohnes & Albertson.

TV Stations (8):
Arizona: KOLD-TV, Tucson.
Georgia: WSAV-TV, Savannah.
Mississippi: WHLT, Hattiesburg-Laurel; WJTV, Jackson.
North Carolina: WECT, Wilmington.
South Dakota: KABY-TV, Aberdeen; KPRY-TV, Pierre; KSFY-TV, Sioux Falls.

Newspapers:
Missouri: St. Joseph News-Press/Gazette.

Other Holdings:
Cable.

NEWSOUTH BCSTG. INC.
Hovey Court
545-5 Delaney Ave.
Miami, FL 32801
Phone: 912-435-3100

Ownership: Timothy S. Brumlik, principal. Note: FCC license revocation hearing pends.

TV Stations (1):
Georgia: WFXL, Albany.

NGM TELEVISION PARTNERS LTD.
185 Ben Burton Circle
Bogart, GA 30622
Phone: 404-353-3400

Officer:
Lanny Finch, chief operating officer

Ownership: Georgia Mountain Corp., 60%; Flowers Partners, 40%. GMC ownership: Lanny Finch, 20%; James B. Lathom, 20%; A. Birgel, 15%; F. E. Busby, 15%; M. F. Carpenter, 10%; James Finch, 10%; S. L. Finch, 10%.

TV Stations (1):
Georgia: WNGM-TV, Athens.

HECTOR NICOLAU
AS-15 Rio Orocovis
Bayamon, PR 00619
Phone: 809-848-5250

TV Stations (1):
Puerto Rico: WTIN, Ponce.

NOE CORP.
Box 4067
Monroe, LA 71211
Phone: 318-388-8888

Officers:
James A. Noe Jr., pres.
Betty S. Noe, v.p.
Paul K. Kirkpatrick Jr., secy.-treas.

Ownership: James A. Noe Jr., 66.70%; James A. Noe Jr. as trustee for M. E. Noe Deane, J. A. Noe III, J. E. Noe, G. M. Noe & C. L. Noe jointly, 33.30%.

TV Stations (1):
Louisiana: KNOE-TV, Monroe-West Monroe.

Radio Stations:
Louisiana: KNOE-AM-FM, Monroe; WNOE-AM-FM, New Orleans.

NORTH AMERICAN COMMUNICATION CORP.
Box 10399
Fargo, ND 58106-0399
Phone: 701-282-0444

Officer:
Bruce Barnes, pres. & gen. mgr.

Ownership: Barnstable Group, 100%.

Represented (legal): Reed, Smith, Shaw & McClay.

TV Stations (1):
North Dakota: KXJB-TV, Valley City-Fargo.

NORTH PLATTE TELEVISION INC.
Box 749
North Platte, NE 69101
Phone: 308-532-2222

Officer:
Ulysses A. Carlini, chmn.

Ownership: Shively Communications, 100%. SC Ownership: Richard F. Shively, 90% & Ulysses A. Carlini, 10%.

TV Stations (1):
Nebraska: KNOP-TV, North Platte.

NORTHEASTERN TELEVISION INVESTORS
55 Old Post Rd., No. 2
Greenwich, CT 06830
Phone: 203-662-0006
Fax: 203-869-6877

Officers:
I. Martin Pompadur, chief exec. officer
Ralph E. Becker, chief operating officer
Richard S. Kantor, chief finanical officer

Ownership: PBTV Inc., managing gen. partner; IRI TV Corp., assoc. gen. partner. PBTVI ownership: Ralph E. Becker, pres., 40%; I. Martin Pompadur, v.p. & secy., 60%. ITC ownership: Integrated Resources Inc. See Becker & Pompadur also under WNWO Associates (Toledo Television Investors) & Television Station Partners L.P.

Represented (legal): Wiley, Rein & Fielding.

TV Stations (1):
Pennsylvania: WBRE-TV, Wilkes-Barre & Scranton.

NORTHERN TELEVISION INC.
Box 102200
Anchorage, AK 99510
Phone: 907-562-3456

Officers:
A. G. Hiebert, chmn. & chief exec. officer
Ron L. Moore, pres. & chief operating officer
Julianna Guy, chief financial officer
William English, v.p.
P. A. Hiebert, secy.-treas.

Branch Office:
3528 International Way
Fairbanks, AK 99701
Phone: 907-452-5121

Ownership: A. G. Hiebert, 42.20%; P. A. Hiebert, 2.61%; William English, 1.30%; others, each with less than 3%.

Represented (legal): Wilkinson, Barker, Knauer & Quinn.

TV Stations (2):
Alaska: KTVA, Anchorage; KTVF, Fairbanks.

Radio Stations:
Alaska: KBYR(AM) & KNIK(FM), Anchorage; KCBF(AM) & KXLR(FM), Fairbanks.

NORTHSTAR TELEVISION GROUP INC.
405 Lexington Ave.
New York, NY 10174
Phone: 212-697-2280

Officers:
Frank D. Osborn, chmn. & chief exec. officer
Richard Appleton, pres. & chief operating officer
Barry M. Wolper, secy.-treas.

Ownership: Desai Capital, 40%; Osborn Communications (see listing), 25%; Price Communications Corp. (see listing), 10%. OC ownership: Frank Osborn, 13%; Brentwood Associates, 10%; Barker Office Services Inc., 6.10%; Brownlee Currey Jr., 4.90%; Robert Zelle, 2.90%; Edward G. Nelson, 2.70%; James M. Ward, 2.10%; H. Anthony Ittleson, 1.20%. PCC ownership: Robert Price, principal; remainder publicly held.

Represented (legal): Morgan, Lewis & Bockius.

TV Stations (4):
Michigan: WZZM-TV, Grand Rapids.
Mississippi: WAPT, Jackson.
Pennsylvania: WSEE-TV, Erie.
Rhode Island: WNAC-TV, Providence.

NORTHWEST TELEVISION INC.
Box 1313
Eugene, OR 97440
Phone: 503-342-4961
Fax: 503-342-4961

Officers:
Donald E. Tykeson, pres. & chief exec. officer
James W. Putney, v.p. & gen. mgr.
Gary F. Livesay, chief financial officer

Ownership: The Donald E. Tykeson Trust, 50.98%; Robert P. Booth, 15.20%; Harry S. Colemon, trustee, 7.70%; James W. Putney, 6.21%; Robert B. Booth, 7.65%; Richard A. Booth, 7.65%.

Represented (legal): Dow, Lohnes & Albertson.

TV Stations (4):
Idaho: KBCI-TV, Boise.
Oregon: KCBY-TV, Coos Bay-North Bend; KVAL-TV, Eugene; 50% of KPIC, Roseburg.

OCEANIA BROADCASTING NETWORK INC.
Suite C-314
970 N. Kalaheo Ave.
Kailua, HI 96734
Phone: 808-254-5826

Officers:
Christopher Racine, pres.
Wayne Kraiss, v.p.
Kenneth Wayman, treas.
Judie Racine, secy.

TV Stations (2):
Hawaii: KMGT, Honolulu; KVHF, Kailua-Kona.

Other Holdings:
LPTV.

OKLAHOMA CITY BROADCASTING CO.
1501 N.E. 85th St.
Oklahoma City, OK 73131
Phone: 405-478-3434
Fax: 405-478-1027

Officers:
Ted Baze, chmn.
Glen Parker, v.p. & dir., financial affairs

Ownership: Ted F. Baze, principal, 100%.

Represented (legal): Fisher, Wayland, Cooper & Leader.

TV Stations (1):
Oklahoma: KOCB, Oklahoma City.

OSBORN COMMUNICATIONS CORP.
405 Lexington Ave.
54th Floor
New York, NY 10174
Phone: 212-697-2280
Fax: 212-697-2249

Officers:
Frank D. Osborn, chief exec. officer
Mark Hubbard, sr. v.p., radio
Barry M. Wolper, chief financial officer
Mark Olkowski, v.p., technical operations

Ownership: Frank Osborn, 13%; Brentwood Associates, 10%; Barker Office Services Inc., 6.10%; Brownlee Currey Jr., 4.90%; Robert Zelle, 2.90%; Edward G. Nelson, 2.70%; James M. Ward, 2.10%; H. Anthony Ittleson, 1.20%. Brownlee Currey Jr. has newspaper interests. Frank Osborn is a principal of Fairmont Communications & Northstar Television Group Inc. (see listing).

Represented (legal): Paul, Weiss, Rifkind & Wharton.

TV Stations (1):
Alabama: WJSU-TV, Anniston.

Radio Stations:
Georgia: WIOI(FM), Brunswick.
New York: WNDR(AM) & WNTQ(FM), Syracuse.
North Carolina: WCAS(FM), Tarboro.
Ohio: WAZU(FM), Springfield.
Tennessee: WTJS(AM) & WTNV(FM), Jackson; WLAC-AM-FM, Nashville.
West Virginia: WWVA(AM) & WOVK(FM), Wheeling.
Broadcast holdings: Owns 25% of Fairmont Communications Corp., licensee of the following radio stations.
California: KIOI(FM), San Francisco.
Washington: KMJK(AM) & KMXI-FM, Portland-Vancouver.

Other Holdings:
Services, programming.

OUTLET COMMUNICATIONS INC.
111 Dorrance St.
Providence, RI 02903
Phone: 401-455-9200
Fax: 401-455-9216

Officers:
James Babb, pres.
Felix Oziemblewski, v.p. & chief financial officer
Gerald Scher, v.p., gen. counsel & secy.
Doug Gealy, v.p. & gen. mgr., WCMH-TV
Linda Sullivan, v.p. & gen. mgr., WJAR

Ownership: Mutual Benefit Life Insurance Co., 32.60%; Raymond G. Chambers, 9.60%; William E. Simon, 6.40%; Frank E. Walsh Jr., 5.60%; Frank E. Richardson III, 3.30%; David E. Henderson Estate, 2.70%; E. Burke Ross Jr., 2.10%; others, each with less than 1%.

Represented (legal): Gerald Scher.

TV Stations (2):
Ohio: WCMH-TV, Columbus.
Rhode Island: WJAR, Providence.

BUCK OWENS PRODUCTION CO. INC.
2332 Sillect Ave.
Bakersfield, CA 93308
Phone: 805-326-1011

Officers:
Alvis E. Owens Jr., pres.
Michael L. Owens, v.p.
Mel Owens Jr., secy.

Ownership: Alvis E. Owens Jr., 100%.

TV Stations (1):
California: KUZZ-TV, Bakersfield.

Radio Stations:
California: KUZZ-AM-FM, Bakersfield.

Other Holdings:
LPTV.

PACIFIC FM INC.
Box 24525
Seattle, WA 98124
Phone: 206-448-5555

Officers:
James J. Gabbert, pres.
Michael P. Lincoln, secy.-treas.

Ownership: James J. Gabbert, 85%; Michael P. Lincoln, 15%.

TV Stations (1):
California: KOFY-TV, San Francisco.

PADUCAH NEWSPAPERS INC.
408 Kentucky Ave.
Box 2300
Paducah, KY 42002-2300
Phone: 502-443-1771

Officers:
Fred Paxton, pres.
David Paxton, chief financial officer
J. Williams, v.p. & gen. mgr.

Represented (legal): Covington & Burling.

TV Stations (1):
Kentucky: WPSD-TV, Paducah.

Newspapers:
Arkansas: Paragould Daily Press, Russellville Courier Democrat, Searcy Daily Citizen.
Kentucky: Paducah Sun.

Other Holdings:
Publishing holdings: Area Wide Media Inc., which publishes The News, Tri-County Record & The Oregon County (Missouri) Record.
Service company: Hannan Supply Co. (Industrial & electrical supplies distributor).

PAGE ENTERPRISES INC.
4920 Brookside Court
Reno, NV 89502
Phone: 702-786-2121

Officer:
William C. Andrews, chmn.

Ownership: William C. Andrews & Rivers Andrews, 20% jointly; Alvin Eicoff, 17%; Helene Eicoff, 17%; Steven Gutterman, 12%; Manny Gutterman, 12%; Arthur Gutterman, 12%; Thomas L. Letizia, 5%.

TV Stations (1):
Nevada: KAME-TV, Reno.

PALMER COMMUNICATIONS INC.
12800 University Dr.
Suite 500
Fort Myers, FL 33907-5333
Phone: 813-433-4350
Fax: 813-433-8213

Officers:
William J. Ryan, pres. & chief exec. officer
Robert G. Engelhardt, exec. v.p. & secy.
M. Wayne Wisehart, v.p., treas. & chief financial officer
K. Patrick Meehan, gen. counsel
Vic Landau, corporate engineer

Branch Offices:
Box 413018
Naples, FL 33941
Phone: 813-793-9600

41-725 Cook St.
Palm Desert, CA
Phone: 619-340-1312

Ownership: D. D. Palmer Trust.

Represented (legal): Dow, Lohnes & Albertson.

TV Stations (2):
Iowa: WHO-TV, Des Moines.
Oklahoma: KFOR-TV, Oklahoma City.

Radio Stations:
Florida: WNOG(AM) & WCVU(FM), Naples.
Iowa: WHO(AM) & KLYF(FM), Des Moines.

Other Holdings:
Cable, LPTV, MDS.

PAN PACIFIC TELEVISION INC.
Suite 308
475 El Camino Real
Millbrae, CA 94030
Phones: 415-697-6682; 415-644-8866

Officers:
Victor H. Sun, chmn.
David Li, pres. & gen. mgr.
Wallace Lee, treas.
Shirley Lau, secy.
C. T. Tuan, marketing dir.

Ownership: Wallace Lee, 30%; Shirley Lau, 25%; Victor H. Sun, 25%; David Li, 20%.

Represented (legal): Mullin, Rhyne, Emmons & Topel.

TV Stations (1):
California: KPST-TV, Vallejo.

PANHANDLE TELECASTING CO., GENERAL PARTNERSHIP
Box 1400
Amarillo, TX 79189-1400
Phones: 806-383-2226; 806-383-8262

Ownership: Lawton Cablevision Inc., 50%; KSWO-TV Co. Inc., 45%; Oklahoma Quality Bcstg. Co. Inc., 2.50%; Duncan Bcstg. Co. Inc., 2.50%. KSWO-TV Inc. is licensee of KSWO-TV, Lawton, OK. Oklahoma Quality Bcstg. is licensee of KSWO(AM), Lawton, OK. Duncan Bcstg. is licensee of KRHD-AM-FM, Duncan, OK.

TV Stations (1):
Texas: KFDA-TV, Amarillo.

PANORAMA BROADCASTING CO.
Riverdrive Mall
1600 Water St.
Laredo, TX 78040
Phone: 512-727-0027

Officers:
Oscar M. Laurel Sr., pres.
Hector H. Garcia, v.p.
Eduardo Pena Jr., secy.-treas.

Ownership: Hector H. Garcia, 18.30%; Oscar M. Laurel Sr., 18.30%; Eduardo Pena Jr., 18.30%; Raymond Botello, 15.90%; Reynaldo S. Gonzalez, 15.90%; Oscar M. Laurel Jr., 13.30%.

TV Stations (1):
Texas: KLDO-TV, Laredo.

PAPPAS TELECASTING COMPANIES
500 S. Chinowth Rd.
Visalia, CA 93277
Phone: 209-733-7800
Fax: 209-627-5363

Officers:
Harry J. Pappas, pres. & chief exec. officer
Dennis J. Davis, sr. exec. v.p. & chief financial officer
LeBon G. Abercrombie, sr. exec. v.p. & gen. mgr., KMPH(TV)
Robert E. Denton, v.p., property management
Dale P. Kelly, v.p. & dir. of engineering
Stella A. Pappas, secy.-treas.

Ownership: Harry J. Pappas, 100%.

Represented (legal): Bryan, Cave, McPheeters & McRoberts; Fletcher, Heald & Hildreth.

TV Stations (2):
California: KMPH, Visalia-Fresno.
Nebraska: KPQC, Omaha (CP); KPTM, Omaha.

PARK COMMUNICATIONS INC.
Box 550
Terrace Hill
Ithaca, NY 14850
Phone: 607-272-9020
Fax: 607-272-0054

Officers:
Roy H. Park, chmn. & chief exec. officer
Wright M. Thomas, pres. & chief operating officer
W. Randall Odil, v.p., television
Rick Prusator, v.p., radio
Randel N. Stair, v.p., controller & asst. secy.

Represented (legal): Wiley, Rein & Fielding.

TV Stations (7):
Alabama: WBMG, Birmingham.
New York: WUTR, Utica-Rome.
North Carolina: WNCT-TV, Greenville-New Bern-Washington.
Tennessee: WDEF-TV, Chattanooga; WJHL-TV, Johnson City-Bristol-Kingsport.
Virginia: WTVR-TV, Richmond; WSLS-TV, Roanoke.

Radio Stations:
Iowa: KWLO(AM) & KFMW(FM), Waterloo.
Minnesota: KJJO-AM-FM, Minneapolis.
New Jersey: WPAT-AM-FM, Clifton.
New York: WHEN(AM) & WRHP(FM), Syracuse.
North Carolina: WNCT-AM-FM, Greenville.
Oregon: KWJJ-AM-FM, Portland.
South Dakota: WNAX(AM), Yankton.
Tennessee: WDEF-AM-FM, Chattanooga.
Virginia: WTVR-AM-FM, Richmond.
Washington: KEZX-AM-FM, Seattle.

Newspapers:
Arkansas: Courier News (Blytheville), The Daily World (Helena).
Florida: The Daily Sun-Journal & Springhill Sun (Brooksville).
Georgia: The Daily Sun (Warner Robins).
Idaho: South Idaho Press (Burley).
Illinois: Macomb Daily Journal.
Indiana: The Evening News (Jeffersonville), The Pilot-News (Plymouth), The News Gazette (Winchester).
Iowa: The Evening Sentinel (Shenandoah).
Kentucky: The Commonwealth-Journal (Somerset).
Michigan: Coldwater Daily Reporter.
Minnesota: The Pioneer (Bemidji).
Nebraska: Nebraska City News-Press.
New York: Register-Star (Hudson), Union-Sun & Journal (Lockport), The Courier Observer (Massena), The Journal-Register (Medina), The Evening Sun (Norwich), The Journal (Ogdensburg).
North Carolina: Citizen News-Record (Aberdeen), Bladen Daily Journal (Elizabethtown), The Sampson Independent (Clinton), The Concord Tribune, Eden Daily News, The Daily Independent (Kannapolis), The Robesonian (Lumberton), The McDowell News (Marion), The News Herald (Morganton), The Observer-News Enterprise (Newton), The Richmond County Daily Journal (Rockingham), Statesville Record & Landmark.
North Dakota: Devils Lake Daily Journal.
Oklahoma: Daily Ledger (Broken Arrow), News-Capital & Democrat (McAlester), Sapulpa Daily Herald.
Pennsylvania: The Wayne Independent (Honesdale), Lewisburg Daily Journal, The Milton Standard.
Virginia: The Journal Messenger (Manassas), The News-Virginian (Waynesboro).
National: Park also publishes 35 weekly newspapers; 56 controlled distribution weekly shoppers & 7 controlled distribution monthly shoppers.

PASO DEL NORTE BCSTG. CORP.
5426 N. Mesa St.
El Paso, TX 79912
Phone: 915-581-1126

Officers:
Richard A. Najera, chmn.
Mary S. Ponce, pres.
George Salom, v.p.
Steve Giust, gen. mgr.

Martin Silva, secy.
Gus Rallis, treas.

Ownership: Angel Beltran, Luz A. Candelaria, Richard A. Najera, Mary S. Ponce, Gus Rallis, George Salom, Martin Silva & Jose A. Silva Jr., 11.10% each.

Represented (legal): Mullin, Rhyne, Emmons & Topel.

TV Stations (1):
Texas: KINT-TV, El Paso.

PAUGUS TELEVISION INC.
Suite 501
One Sundial Ave.
Manchester, NH 03103
Phone: 603-647-6060
Fax: 603-644-0060

Officers:
William L. Putnam, chmn.
John Fergie, pres. & gen. mgr.
Don Hill, operations mgr.

Ownership: Roger L. Putnam Estate, 38.10%; Percival Lowell Estate, 38.10%; S. Joseph Hoffman, 9.60%; Neal P. Cortell, 7.80%; John Fergie, 1.18%; 9 others, each with less than 1%.

TV Stations (1):
New Hampshire: WGOT, Merrimack.

PETRACOM INC.
7602-4 Congress St.
New Port Richey, FL 34653
Phone: 813-848-7629
Fax: 813-842-8005

Officers:
Henry R. Ash, pres.
Gail R. Johnson, chief financial officer

Ownership: Henry A. Ash, 100%.

Represented (legal): Gardner, Carton & Douglas.

TV Stations (1):
Illinois: WQRF-TV, Rockford.

Radio Stations:
Texas: KAYC-AM & KAYD-FM, Beaumont.

JOHN H. PHIPPS INC.
Box 3048
Tallahassee, FL 32315
Phone: 904-893-6666

Ownership: John H. Phipps, 100%. See also Phipps-Potamkin Television listing.

Represented (legal): Wiley, Rein & Fielding.

TV Stations (1):
Florida: WCTV, Tallahassee-Thomasville, Georgia.

PHIPPS-POTAMKIN TELEVISION PARTNERS
3970 RCA Blvd.
Suite 7007
Palm Beach Gardens, FL 33410
Phone: 407-694-2525

Ownership: John H. Phipps, 51%; Potamkin Manhattan Corp., 49%. PMC ownership: Victor Potamkin, pres., 50%; Alan H. Potamkin, treas., 25%; Robert M. Potamkin, secy., 25%. See also John H. Phipps Inc. Alan Potamkin owns 25% of New Age Bcstg. Inc., licensee of WXDJ(FM) Homestead, FL.

TV Stations (1):
Florida: WPBF, Tequesta-West Palm Beach.

PHOTO ELECTRONICS CORP.
Box 24612
Fairfield Dr.
West Palm Beach, FL 33416-4612
Phone: 305-844-1212

Officer:
Alex W. Dreyfoos Jr., pres.

Ownership: Photo Electronics Corp., 80%; Alex W. Dreyfoos Jr., 12.40%; George W. Mergens Estate, 7.60%.

Represented (legal): Cohn & Marks.

TV Stations (1):
Florida: WPEC, West Palm Beach.

PIKES PEAK BROADCASTING CO.
Box 1457
Colorado Springs, CO 80901-1457
Phone: 303-632-1515

Officers:
Harry W. Hoth Jr., chmn.
Patti L. Hoth, pres.
Joan G. Hoth, v.p.-treas.

Ownership: Harry W. Hoth Jr., 100%.

Represented (legal): Fletcher, Heald & Hildreth.

TV Stations (2):
Colorado: KRDO-TV, Colorado Springs-Pueblo; KJCT-TV, Grand Junction.

Radio Stations:
Colorado: KRDO-AM-FM, Colorado Springs-Pueblo.

PLAINS TELEVISION PARTNERSHIP
250 County Fair Dr.
Champaign, IL 61821
Phone: 217-351-8500

Ownership: Elmer Balaban; Harry Balaban Estate.

Ownership:

TV Stations (1):
Illinois: WICD, Champaign.

POLLACK/BELZ COMMUNICATIONS CO. INC.
Box 8818
Alexandria, LA 71306
Phone: 318-473-0031
Fax: 318-442-4646

Officers:
William H. Pollack, pres.
Martin S. Belz, v.p.
David L. Pollack, treas.

Ownership: William H. Pollack, Martin S. Belz & David L. Pollack, 33.33% each. The Pollacks have interest in KOSE(AM) Osceola, AR & in new AM CP, Boulder City, NV.

Represented (legal): Jones, Waldo, Holbrook & McDonough.

TV Stations (1):
Louisiana: KLAX-TV, Alexandria.

Radio Stations:
Arkansas: FM CP, Wilson.
Tennessee: WPLX(AM), Germantown.

PONCE-NICASIO BROADCASTING LTD.
Suite 23
1029 K St.
Sacramento, CA 95814
Phone: 916-443-2929

Ownership: Ponce-Nicasio Bcstg. Inc., gen. partner, 52%; Channel 29 Television Inc., ltd. partner, 18%; Carmen Briggs, ltd. partner, 15.60%; Mary Ann Alonzo, ltd. partner, 7.20%; Yolanda Nava, ltd. partner, 7.20%. PNBI ownership: Carmen Briggs, pres., 70%; Mary Ann Alonzo, 15%; Yolanda Nava, 15%.

Represented (legal): Covington & Burling.

TV Stations (1):
California: KCMY, Sacramento.

PORTLAND BROADCASTING INC.
2320 Congress St.
Portland, ME 04102
Phone: 207-774-0051

Officers:
John W. Bride, pres.-treas.
Douglas P. Finck, exec. v.p. & gen. mgr.
Ann Gagne, controller

Ownership: Bride Communications Inc., 100%. J. W. Bride has interest in WKSQ(FM), Ellsworth, ME.

Represented (legal): Hopkins & Sutter.

TV Stations (1):
Maine: WPXT, Portland.

THE POST CO.
935 First St.
Idaho Falls, ID 83401
Phone: 208-525-8888

Officers:
J. Robb Brady, pres.

Ownership: J. Robb Brady, 20.53%; Rose Anna Keller, 6.16%; Marion Brady, trustee for J. M. Brady Marital Trust, 73.31%.

TV Stations (1):
Idaho: KIFI-TV, Idaho Falls-Pocatello-Blackfoot.

Newspapers:
Idaho: Idaho Falls Post Register.

PRAY INC.
11063 Shady Trail
Dallas, TX 72559
Phone: 713-473-5585

Officers:
Eldred Thomas, pres.
Nathan Williams, chief operating officer
Kent Loney, chief financial officer

Ownership: Eldred Thomas, 100%.

Represented (legal): Ward & Mendelsohn.

TV Stations (1):
Texas: KRTW, Baytown.

PRECHT COMMUNICATIONS INC.
c/o Eagle Communications Inc.
Box 5268
Missoula, MT 59806
Phone: 406-721-2063
Fax: 406-549-6507

Officers:
Robert H. Precht, pres.
Marcy Levine, v.p. & gen. mgr., KIEM-TV

Ownership: Robert H. Precht. Precht Television Associates, Robert H. Precht, pres.

Represented (legal): Cohn & Marks.

TV Stations (4):
California: KIEM-TV, Eureka.
Montana: KTVM, Butte; KCFW-TV, Kalispell; KECI-TV, Missoula.

PRESS TELEVISION CORP.
605 Mattison Ave.
Asbury Park, NJ 07710
Phone: 407-628-4043

Ownership: Press Bcstg. Co., 90%; Channel 68 Inc., 10%. PBC ownership: Asbury Park Press, 100%. APP ownership: Jules L. Plangere Jr., chmn., 50%; E. Donald Lass, pres.-trustee, 50%. Asbury Park Press publishes the Asbury Park Press, owns WBUD(AM) & WKXW(FM), Trenton, NJ.

Represented (legal): Bechtel & Cole.

TV Stations (1):
Florida: WKCF, Clermont.

Other Holdings:
LPTV.

PRICE COMMUNICATIONS CORP.
45 Rockefeller Plaza
New York, NY 10020
Phone: 212-757-5600

Officers:
Robert Price, pres.
Bill Bengtson, sr. v.p., television
Jim Meltzer, sr. v.p., radio
Kim Pressman, sr. v.p.

Ownership: Robert Price, principal; remainder publically held.

Represented (legal): Mullin, Rhyne, Emmons & Topel; Proskaeur, Rose, Goetz & Mendelsohn.

TV Stations (3):
Missouri: KSNF, Joplin.
Texas: KJAC-TV, Port Arthur-Beaumont; KFDX-TV, Wichita Falls.

Radio Stations:
California: Has interest in KIOI(FM), San Francisco.
Florida: WPBG(AM) & WIRK(FM), West Palm Beach.
Indiana: WOWO-AM-FM, Fort Wayne.
Michigan: Has interest in WMTG(AM) & WNIC(FM), Detroit.
New Mexico: Has interest in KKOB-AM-FM, Albuquerque.
New York: WWKB(AM) & WKSE(FM), Buffalo-Niagara Falls.
Oregon: Has interest in KMJK(FM), Portland.
Tennessee: Has interest in WLAC-AM-FM, Nashville.
Washington: Has interest in KVAN(AM), Vancouver.

Newspapers:
National: National Law Journal.
New York: New York Law Journal.

Other Holdings:
Cellular Radio, outdoor advertising.
Broadcast holdings: Has interest in Northstar Television Group (see listing).

PRIME CITIES BCSTRS. CORP. OF MISSISSIPPI
Box 2500
Gulfport, MS 39505
Phone: 601-832-2525

Officers:
John B. Tupper, pres.-treas.
Richard F. Shively, sr. v.p.
John J. Masters, secy.
Harry B. Smart, dir.
Lawrence C. McQuade, dir.
William L. Kepper, dir.

Ownership: John B. Tupper, 40%; Richard F. Shively, 40%; Harry B. Smart, 10%; Lawrence C. McQuade, 5%; William L. Kepper, 5%. Richard F. Shively has interest in North Platte Television Inc. (see listing).

TV Stations (1):
Mississippi: WXXV-TV, Gulfport.

PRIME TIME CHRISTIAN BROADCASTING INC.
2606 S. Main
Roswell, NM 88201
Phone: 505-622-5778

Officers:
Albert O. Cooper, pres.
Henry C. Wunsch, v.p.
Tommie J. Cooper, secy.-treas.

Ownership: Non-profit corp.

TV Stations (2):
New Mexico: KRPV, Roswell.
Texas: KMLM, Odessa.

Other Holdings:
LPTV.

PROVIDENCE JOURNAL BROADCASTING CORP.
75 Fountain St.
Providence, RI 02902
Phone: 401-277-7151
Fax: 401-274-2076

Officers:
Stephen Hamblett, chmn. & chief exec. officer
Jack C. Clifford, pres.

Ownership: Providence Journal Co., 100%. Stephen Hamblett, chmn. & chief exec. officer.

Represented (legal): Dow, Lohnes & Albertson; Covington & Burling.

TV Stations (4):
Arizona: KMSB-TV, Tucson.
Kentucky: WHAS-TV, Louisville.
New Mexico: KGSW-TV, Albuquerque.
North Carolina: WCNC-TV, Charlotte.

Cable Holdings: Colony Communications, MSO.

Newspapers:
Rhode Island: Providence Journal.

Other Holdings:
LPTV, Paging Service.

PAULA BAIRD PRUETT
333 N. Michigan Ave.
Chicago, IL 60601
Phone: 312-368-1108

TV Stations (2):
Arkansas: KASN, Pine Bluff.
Wisconsin: Interest in WMSN-TV, Madison.

PUBLIC INTEREST BROADCAST GROUP INC.
12334 Summerport Lane
Windermere, FL 32786

Officers:
Dean C. Engstrom, chmn.
Dirk Engstrom, v.p.

Ownership: Dean Engstrom, principal.

TV Stations (1):
Iowa: KOIA-TV, Ottumwa.

PUBLIC INTEREST CORP.
7201 E. Hillsborough Ave.
Tampa, FL 33610
Phone: 813-626-3232
Fax: 813-626-7732

Officers:
Dan L. Johnson, chmn.
Betty Jo Johnson, pres.
Charles F. Robb, chief financial officer

Branch Office:
101 W. Main St.
Suite 32
Lakeland, FL 33802
Phone: 813-680-3232

Ownership: Thomas Mahaffey Jr. Living Trust Agreement, 16.21%; Robert G. Keelean & Margaret P. Keelean, 13.80% jointly; Dean L. Johnson & Betty Jo Johnson, 12.49% jointly; P. N. Risser III, 4.78%; Fred D. Horton, 4.16%; Dravec Enterprises Ltd., 2.61%; remainder undisclosed.

Represented (legal): Piper, Esteva, Karvonen & Lewis (St. Petersburg, FL).

TV Stations (1):
Florida: WTMV, Lakeland.

PUEBLO BCSTG. CORP.
9440 Kirby Dr.
Houston, TX 77054
Phone: 713-662-4545
Fax: 713-668-9054; 713-668-9057.

Officers:
A. C. Pena, chmn.
Jose Adan Trevino, pres. & chief exec. officer
Chris Brown, chief financial officer

Ownership: Alfonso C. Pena, 26.45%; Jose Adan Trevino, 18.99%; Aaron Berger, 9.60%; Mary Medina, 8.82%; Dr. Victor Delgado, 8.63%; Mesbic Financial Corp. of Dallas, 1.95%; Elma Barrera, 1.57%; Carlos Nava, 1.57%; Gaston Ponce, 0.76%.

Represented (legal): Mullin, Rhyne, Emmons & Topel.

TV Stations (1):
Texas: KXLN-TV, Rosenberg.

Other Holdings:
LPTV.

PULITZER BROADCASTING CO.
One City Centre
515 N. 6th St., Suite 2020
St. Louis, MO 63101
Phone: 314-231-5950
Fax: 314-231-0867

Officers:
Joseph Pulitzer Jr., chmn.
Michael E. Pulitzer, vice chmn.
Ken J. Elkins, pres. & chief exec. officer
Glenn A. Christopher, sr. v.p.
Ronald H. Ridgway, sr. v.p., finance

Ownership: Pulitzer Publishing Co., 100%.

Represented (legal): Verner, Liipfert, Bernhard, McPherson & Hand.

TV Stations (8):
Kentucky: WLKY-TV, Louisville.
Louisiana: WDSU-TV, New Orleans.
Nebraska: KETV, Omaha.
New Mexico: KOAT-TV, Albuquerque; KOAV, Gallup (CP); KWNM-TV, Silver City.
North Carolina: WXII, Greensboro-High Point & Winston-Salem.
Pennsylvania: WGAL, Lancaster.
South Carolina: WYFF-TV, Greenville-Spartanburg & Asheville, NC.

Radio Stations:
Arizona: KTAR(AM) & KKLT(FM), Phoenix.

Newspapers:
Arizona: The Arizona Daily Star (Tucson).
Missouri: St. Louis Post-Dispatch.
Illinois: Southtown Economist (Chicago), Lerner Newspapers in Chicago.

Other Holdings:
LPTV.

QUEEN CITY BROADCASTING OF NEW YORK INC.
7 Broadcast Plaza
Buffalo, NY 14202
Phone: 716-845-6100

Officers:
J. Bruce Llewellyn, chmn.
Stephen H. Kimatian, pres.
Burton R. Rubin, secy.-treas.

Ownership: J. Bruce Llewellyn, 21.60%; Richard D. Gidron, 10.10%; Burton R. Rubin, 5.70%; Julius Erving, 5%; Donald F. McHenry, 5%; Thomas J. Burrell, 3.50%; Richard Clarke, 3%; Jon F. Rotenberg, 2.50%; Marvin L. Shapiro, 2%; Milton Carroll, 1.50%; Sanjeanetta Harris, 0.50%; Stephen H. Kimatian, 0.50%; others, each with less than 5%.

Represented (legal): Wilkes, Artis, Hedrick & Lane.

TV Stations (1):
New York: WKBW-TV, Buffalo.

QUINCY BROADCASTING CO.
Box 80
513 Hampshire St.
Quincy, IL 62306
Phone: 217-228-6600
Fax: 217-228-6670

Officers:
Thomas A. Oakley, pres. & chief exec. officer
Ralph Oakley, v.p. & gen. mgr.

Ownership: Quincy Newspapers Inc., 100%.

Represented (legal): Wilkinson, Barker, Knauer & Quinn.

TV Stations (5):
Illinois: WGEM-TV, Quincy-Hannibal, Missouri.
Indiana: WSJV, Elkhart-South Bend.
Iowa: KTIV, Sioux City.
Minnesota: KTTC, Rochester.
West Virginia: WVVA, Bluefield.

Radio Stations:
Illinois: WGEM-AM-FM, Quincy.

Newspapers:
Illinois: Quincy Herald-Whig.
New Jersey: New Jersey Herald (Newton).

QUINCY JONES BCSTG. INC.
Suite 2101
100 Glendon Ave.
Los Angeles, CA 90024

Officers:
Quincy Jones, pres., chief exec. officer & dir.
Bernard Beiser, chief financial officer
Louise Velazquez, v.p. & dir.
Bernard Beiser, dir.
Mark Mitzner, dir.
Mayo Stuntz, dir.

Ownership: Quincy Jones, 100%.

TV Stations (1):
Louisiana: WNOL-TV, New Orleans.

RAMAR COMMUNICATIONS INC.
Box 3757
Lubbock, TX 79452
Phone: 806-745-3434

Officers:
Ray Moran, chmn. & chief exec. officer
Brad Moran, programming dir.

Branch Office:
800 E. 19th
Roswell, NM 88201
Phone: 505-622-0290

Ownership: Troy Raymond Moran, 100%.

Represented (legal): Fisher, Wayland, Cooper & Leader.

TV Stations (1):
Texas: KJTV, Lubbock.

Radio Stations:
New Mexico: KRSY(AM), Roswell.

Other Holdings:
LPTV, MDS.

RAMPART OPERATING PARTNERSHIP
1024 N. Rampart St.
New Orleans, LA 70116-2487

Ownership: Rampart Bcstg. Co. L.P., managing gen. partner, 99%; SMG/61 Corp., gen. partner, 1%. RBCLP ownership: J. Michael Early, 63.16%; Philip Johnson, 21.05%; Jimmie B. Phillips, 10.53%; others, with not more than 5%. SMG/61 ownership: Eli S. Garber, 25%; Barry M. Lewis, 25%; Leon Meyers, 25%; Harvey Sandler, 25%.

TV Stations (1):
Louisiana: WWL-TV, New Orleans.

R & R MEDIA
Box 991
New London, CT 06320
Phone: 203-444-2626

Officers:
Richard R. Rangoon, pres.
Dale Foshee, chief exec. officer & gen. mgr.
Roderick LaFountain, secy.

Ownership: Richard R. Rangoon, 95%; Dale Foshee, 2.50%; Pam Moss, 2.50%.

Represented (legal): Reddy, Begley & Martin.

TV Stations (1):
Connecticut: WTWS, New London.

R.D.S. BCSTG. INC.
2 King St.
Atglen, PA 19310
Phone: 213-593-2853

Officers:
Robert Rosenheim, pres.
Douglas Bornstein, v.p.
Richard Kaylor, secy.-treas.

Ownership: Robert Rosenheim, Douglas Communications, Synchronal Corp., 33.33% each.

TV Stations (1):
Oklahoma: KTFO, Tulsa.

READING BCSTG. INC., DEBTOR-IN-POSSESSION
1729 N. 11th St.
Reading, PA 19604
Phone: 215-921-9181
Fax: 215-921-9139

Officers:
Mike Parker, pres.
Jack A. Linton, secy.

Ownership: Henry N. Aurandt & Helen K. Aurandt, 36% jointly; Robert A. Denby, 10%; Irvin Cohen, 8%; 14 others, with less than 5%.

Represented (legal): Sidley & Austin.

TV Stations (1):
Pennsylvania: WTVE, Reading.

RED LION TELEVISION INC.
Box 88
Windsor Rd.
Red Lion, PA 17356
Phone: 717-246-1681
Fax: 717-244-9316

Officer:
John H. Norris, chief exec. officer

Ownership: John H. Norris, 77.50%; Dorothy C. Norris, 22.50%.

TV Stations (1):
Pennsylvania: WGCB-TV, Red Lion-Lancaster.

Radio Stations:
Pennsylvania: WGCB-AM-FM, Red Lion.

Other Holdings:
Program source: Keystone Inspirational Network.

RED RIVER BROADCAST CORP.
4015 9th Ave. SW
Fargo, ND 58103
Phone: 701-277-1515
Fax: 701-277-1830

Officers:
Myron Kunin, chief exec. officer
Ro Grignon, pres. & gen. mgr.
Kathy Lau, chief financial officer

Ownership: Curtis Squire Inc. CSI ownership: Myron Kunin, pres. 57%; James Kunin, Andrew Kunin, David Kunin & William Kunin, 43% jointly.

Represented (legal): Crowell & Moring; Phillips, Gross & Aaron (Minneapolis).

TV Stations (4):
Minnesota: KBRR, Thief River Falls.

North Dakota: KVRR, Fargo, North Dakota-Moorhead, Minnesota; KJRR, Jamestown; KNRR, Pembina.

Other Holdings:
LPTV.

REITEN TELEVISION
3425 S. Broadway
Minot, ND 58701
Phone: 701-852-2140

Officer:
David M. Reiten, pres.

Ownership: Chester Reiten & family.

Represented (legal): Fisher, Wayland, Cooper & Leader.

TV Stations (4):
North Dakota: KXMB-TV, Bismarck; KXMA-TV, Dickinson; KXMC-TV, Minot; KXMD-TV, Williston.

Radio Stations:
North Dakota: KCJB(AM) & KHHT(FM), Minot.

RENAISSANCE COMMUNICATIONS CORP.
630 5th Ave.
30th Floor, Suite 3007
New York, NY 10111
Phone: 212-977-3292
Fax: 212-977-3290

Officers:
Michael Finkelstein, chief exec. officer
John C. Ferrara, chief financial officer
Harvey Cohen, v.p., programming

Ownership: Warburg, Pincus Capital Co. L.P., 90%; Michael Finkelstein, 8%; Harvey Cohen, 1%. Warburg has 70.2% interest in KDFI-TV Dallas-Fort Worth, TX (see Dallas Media Investors Corp.).

Represented (legal): Koteen & Naftalin.

TV Stations (4):
California: KTXL, Sacramento-Stockton.
Connecticut: WTXX, Waterbury.
Florida: WDZL, Miami-Fort Lauderdale.
Pennsylvania: WPMT, York.

RETLAW ENTERPRISES INC.
Box 5455
Fresno, CA 93755
Phone: 209-222-2411
Fax: 209-221-6938

Officers:
Lillian B. Disney, co-chmn.
Sharon Disney Lund, co-chmn.
Diane Disney Miller, pres.
Benjamin Tucker Jr., v.p., bcstg.

Ownership: Lillian B. Disney, 30%; Sharon D. Lund, 30%; Diane Disney Miller, 24%; Diane Disney Miller, Trustee for Christopher Miller & Joanna Miller Runeare, 16%.

Represented (legal): Wiley, Rein & Fielding.

TV Stations (6):
California: KJEO, Fresno; KMST, Monterey-Salinas.
Idaho: KIDK, Idaho Falls-Pocatello-Blackfoot; KLEW-TV, Lewiston.
Washington: KEPR-TV, Pasco-Kennewick-Richland; KIMA-TV, Yakima.

WILLIAM S. REYNER JR.
Suite 420
3839 4th St. N
St. Petersburg, FL 33703
Phone: 813-821-7900

TV Stations (2):
California: 8% of KEYT-TV, Santa Barbara.
New York: 15.2% of WETM-TV, Elmira-Corning.

RIKLIS BROADCASTING CORP.
663 Maulhardt Ave.
Oxnard, CA 93030
Phone: 805-983-0044

Officer:
John Huddy, pres., chief exec. & operating officer

Ownership: John Huddy & Erica Huddy, 100% jointly.

Represented (legal): Borsari & Paxston.

TV Stations (1):
California: KBBL, Big Bear Lake (CP); KADY-TV, Oxnard.

Other Holdings:
Program source: Pacific Rim Video.

ROANOKE LYNCHBURG TV ACQUISITION CORP.
Suite 200
2701 W. Oakland Park Blvd.
Fort Lauderdale, FL 33311
Phone: 305-485-6700
Fax: 305-485-2445

Officers:
Thomas F. Carney Jr., chmn.
Henry A. Ash, pres.

Ownership: Lynchburg-Roanoke Television Corp., 87.50%; Henry A. Ash, 12.50%. LRTC ownership: Thomas F. Carney, 75%; Rinaldo Page, 25%.

Represented (legal): Birch, Horton, Bittner & Cherot.

TV Stations (2):
Virginia: WJPR, Lynchburg; WVFT, Roanoke.

ROBERTS BCSTG. CO.
Suite 300
1408 N. Kingshighway Blvd.
St. Louis, MO 63113
Phone: 314-367-4600
Fax: 314-367-0174

Officers:
Michael V. Roberts, chmn.
Steven C. Roberts, pres. & chief operating officer
Victor Roberts, chief financial officer
Angela M. Haynes, mktg. dir.
Monica L. Nettles, programming dir.
W. Keith Martin, engineering dir.

Ownership: Silver King Bcstg. of Missouri Inc., 45%; Michael V. Roberts, 26.40%; Steven Roberts, 26.40%; Mark Roberts, 2.20%. For SKBMI ownership & other interests see HSN Communications Inc.

TV Stations (1):
Missouri: WHSL, East St. Louis, IL.

GERALD J. ROBINSON
2250 Seymour Ave.
Cincinnati, OH 45212
Phone: 513-351-9110
Fax: 513-631-2666

Represented (legal): Arnold & Porter.

TV Stations (2):
Indiana: WMCC, Marion-Indianapolis.
Michigan: WSMH, Flint.

ROSE COMMUNICATIONS
2309 Renaissance Dr.
Las Vegas, NV 89119
Phone: 702-736-3993

Ownership: Rose Development Co. Inc. Glenn Rose, 100%.

TV Stations (1):
Nevada: KBLR, Paradise.

RUSSELL-ROWE COMMUNICATIONS
599 Broadway
Macon, GA 31201
Phone: 912-745-2424

Officers:
Herman J. Russell, chmn.
Donald E. Heald, pres.
Ken Gerdes, v.p. & gen. mgr.
Martin B. Seretean, v.p.

Ownership: Herman J. Russell, 51%; Martin B. Seretean, 31%; Donald E. Heald, 8%.

TV Stations (1):
Georgia: WGXA, Macon.

SAGE BROADCASTING CORP.
406 S. Irving St.
San Angelo, TX 76903
Phone: 915-658-2666

Ownership: Raymond G. Schindler, 86%; Timothy R. Brown, 5%; Paris R. Schindler, 5%; Anne-Marie Barrabes-Altemir, 3%; Oliver Bell & Rosetta Bell, 1% jointly.

TV Stations (1):
Texas: KIDY, San Angelo.

Other Holdings:
LPTV.

SAINTE LTD.
Box 4159
Modesto, CA 95352-4159
Phone: 209-523-0777

Officers:
Chester Smith, gen. partner & chief exec. officer
Naomi L. Smith, gen. partner

Branch Office:
1225 Connecticut Ave.
Suite 400
Washington, DC 20036
Phone: 202-828-5700

Ownership: Chester Smith & Naomi L. Smith, gen. partners, 53% jointly; Sainte Network Corp., gen. partner, 1%; Enoch S. Christofferson, trustee, 18%; Bernard Hennings, 6%; Albert J. Chance, 5.50%; J. W. Jensen, 5.50%; Lena M. Smith, 5%; Trude P. Davis, 4%; David Helsten, 1%.

Represented (legal): Fletcher, Heald & Hildreth.

TV Stations (3):
California: KCSO, Modesto; KBCP, Paradise.
Nevada: KREN-TV, Reno.

Other Holdings:
LPTV.

SALT OF THE EARTH BCSTG. LTD.
Rte. 1
Box 203A
Castleton, VA 22716
Phone: 703-937-4800

Ownership: James L. Oyster, pres.

TV Stations (1):
New York: WSNR-TV, Syracuse.

SAN DIEGO TELEVISION INC.
Box 121569
San Diego, CA 92112-5569
Phone: 619-575-6969

Officers:
Tom Horn, chmn.
Helen Smith, chief exec. officer
James Harmon, chief operating officer
Ted Lon, chief financial officer
Shirley Dixon, programming dir.
Frank Aamodt, engineering dir.

Ownership: Helen Smith, 41.30%; Joseph Alvarez III, 21.40%; Thomas E. Horn, 8.30%; James E. Horn, 7.80%; Allen E. Horn, 7.40%; 11 others with less than 3.40% each. Allen Horn is permittee of KHCV, Ch. 45, Seattle, WA.

TV Stations (1):
California: KTTY, San Diego.

SAN JACINTO TV CORP., DEBTOR-IN-POSSESSION
Suite 49
265 N. Belt Dr.
Houston, TX 77060
Phone: 713-820-4900

Officers:
Max Vigil, pres.
Timothy Lee Crosby, v.p.
Bill Maxwell, secy.-treas.

Ownership: Arians Agency Inc., 33.50%; Timothy Lee Crosby, 24.37%; Dupont Investment Group 85 Ltd., 30.70%; Max Vigil, 10.57%; Bill Maxwell, 0.44%. AAI ownership: Ernest Solomon, 100%. DIG ownership: Max Vigil, gen. partner, 20%; Bill Maxwell, Ted Binder, Don Criswell, Charles Kastler, Ralph Kelsey, Denis Rouse & Rick Rouse, ltd. partners 10% each; Lawrence Johnson, ltd. partner 6%; William S. E. Baleimie, ltd. partner 4%.

Represented (legal): Pepper & Corazzini.

TV Stations (1):
Texas: KTFH, Conroe.

SANGER TELECASTERS INC.
706 W. Herndon Ave.
Fresno, CA 93650-5957
Phone: 209-435-5900
Fax: 209-435-1448

Officer:
Steve Wrath, v.p. & gen. mgr.

Ownership: Diane D. Cocola, pres., 90%; James K. Zahn, 10%.

Represented (legal): Cohn & Marks.

TV Stations (1):
California: KMSG-TV, Sanger-Fresno.

SCANLAN COMMUNICATIONS
201 E. Front St.
Traverse City, MI 49684
Phone: 616-946-2900

Officers:
Thomas Scanlan, pres.
Jerry Moore, v.p. & gen. mgr.
Todd Ruonavarra, chief financial officer

Branch Offices:
252 W. Main
Gaylord, MI 49735
Phone: 517-732-6766

300 Court St.
Sault Ste. Marie, MI 49783

Ownership: Kent R. Adams, Mark C. Adams, Scott L. Adams & Stephen Mark Adams, 25% each.

TV Stations (2):
Michigan: WGTQ, Sault Ste. Marie; WGTU, Traverse City.

SCHURZ COMMUNICATIONS INC.
225 W. Colfax Ave.
South Bend, IN 46626
Phone: 219-287-1001

Officers:
Franklin D. Schurz Jr., pres.
James M. Schurz, sr. v.p., newspapers
E. Berry Smith, sr. v.p., bcstg.
Mary Schurz, v.p. & secy.
Scott C. Schurz, v.p.
James G. Young Jr., chief financial officer & treas.
Anne G. Strantz, asst. secy.-treas.

Ownership: Schurz Family, principals.

Represented (legal): Hogan & Hartson; Brown, Finn & Nietert, Chartered.

TV Stations (4):
Georgia: WAGT, Augusta.
Indiana: WSBT-TV, South Bend.
Missouri: KYTV, Springfield.
Virginia: WDBJ, Roanoke.

Radio Stations:
Indiana: WASK-AM-FM, Lafayette; WSBT (AM) & WNSN(FM), South Bend.

Newspapers:
California: Brawley News, Imperial Valley Press (El Centro).
Indiana: Bedford Times-Mail, Bloomington Herald Times, South Bend Tribune.
Kentucky: Danville Advocate-Messenger.
Maryland: Hagerstown Herald, Hagerstown Mail.

Other Holdings:
Cable.

SCI TELEVISION INC.
Suite 100
1000 S. Frontage Rd. W
Vail, CO 81657
Phone: 303-476-4030

Officers:
George N. Gillett Jr., pres. & chief exec. officer
David A. Ramon, v.p., secy.-treas.
Robert E. Selwyn Jr., v.p.
Norman Waite Jr., dir.

Branch Office:
4400 Harding Rd.
Suite 702
Nashville, TN 37205
Phone: 615-298-1284

Ownership: Gillett Holdings Inc., principal, 41%; KKR, principal, 15%.

TV Stations (6):
California: KNSD, San Diego.
Georgia: WAGA-TV, Atlanta.
Massachusetts: WSBK-TV, Boston.
Michigan: WJBK-TV, Detroit.
Ohio: WJW-TV, Cleveland.
Wisconsin: WITI-TV, Milwaukee.

SCRANTON TV PARTNERS LTD.
916 Oak St.
Scranton, PA 18508
Phone: 717-347-9653

Ownership: WOLF-TV Assoc. Ltd. Partnership, 40%; ltd. partners, 60%. See also listing for Craig Fox.

TV Stations (2):
Pennsylvania: WWLF-TV, Hazleton; WOLF-TV, Scranton.

SCRIPPS HOWARD BROADCASTING CO.
Box 5380
1100 Central Trust Tower
Cincinnati, OH 45201
Phone: 513-977-3000
Fax: 513-621-0071

Officers:
Jack R. Howard, chmn.
Richard J. Janssen, pres. & chief exec. officer
Al Schottelkotte, sr. vp.
William J. Brooks, v.p.
William J. Donahue, v.p.
James P. Fox, v.p.
J. B. Chase, v.p.
Thomas C. Griesdorn, v.p.
Warren P. Happel, v.p., engineering
Ed Hardy, v.p.
Ron Klayman, v.p.
James H. Knight, v.p.
Ray Hunt, v.p.
Kenneth W. Lowe, v.p.
James F. Major, v.p.
Donald W. Meyers, v.p.
Clint W. Pace, v.p., sales
Terry Schroeder, v.p., administration
Bob J. Wormington, v.p.
D. J. Castellini, secy.-treas.

Ownership: E. W. Scripps Co., majority owner; remainder publicly held.

Represented (legal): Baker & Hostetler.

TV Stations (10):
Arizona: KNXV-TV, Phoenix.
Florida: WFTS, Tampa-St. Petersburg; WPTV, West Palm Beach.
Maryland: WMAR-TV, Baltimore.
Michigan: WXYZ-TV, Detroit.
Missouri: KSHB-TV, Kansas City.
Ohio: WCPO-TV, Cincinnati; WEWS, Cleveland.
Oklahoma: KJRH, Tulsa.
Tennessee: WMC-TV, Memphis.

Cable Holdings:
Scripps Howard Cable Co.

Radio Stations:
Maryland: WBSB(FM), Baltimore.
Oregon: KUPL-AM-FM, Portland.
Tennessee: WMC-AM-FM, Memphis.

Newspapers:
Alabama: Birmingham Post-Herald.
California: Redding Record Searchlight, San Luis Obispo Telegram-Tribune, Thousand Oaks News-Chronicle, Tulare Advance-Register, Ventura County Star-Free Press, Watsonville Register-Pajaronian.
Colorado: Rocky Mountain News (Denver).
Florida: Naples Daily News, The Stuart News.
Indiana: The Evansville Courier.
Kentucky: The Kentucky Post.
New Mexico: The Albuquerque Tribune.
Ohio: The Cincinnati Post.
Pennsylvania: The Pittsburgh Press.
Puerto Rico: The San Juan Star.
Tennessee: The Commercial Appeal (Memphis), The Knoxville News-Sentinel.
Texas: El Paso Herald Post.
Washington: Bremerton Sun.

Other Holdings:
LPTV.

SEAWAY COMMUNICATIONS INC.
Box 858
Rhinelander, WI 54501
Phone: 715-369-4700

Officers:
Dr. James Buckner, chmn.
Dr. Henry Wiggins Jr., vice chmn.
Perry Sook, chief operating officer
Bernard Chase, chief financial officer

Ownership: John W. Swain, 9.60%; Dr. Henry Wiggins Jr., 5%; Marion D. Earles, 4.60%; Dr. Roger M. Berkley, 3.60%; Dr. James L. Buckner, 2%; Khamalow Beard Jr., 1.90%; Herbert Harris, 1.10%; 21 others, each with less than 3%.

Represented (legal): Mullin, Rhyne, Emmons & Topel, P.C.

TV Stations (2):
Maine: WVII-TV, Bangor.
Wisconsin: WJFW-TV, Rhinelander-Wausau.

SHAMROCK BROADCASTING INC.
4444 Lakeside Dr.
Burbank, CA 91505
Phone: 818-845-4444
Fax: 818-845-9718

Officers:
Roy E. Disney, chmn.
Stanley P. Gold, vice chmn.
William Clark, pres. & chief exec. officer
James R. Mixon, exec. v.p. & chief financial officer
Karen K. Merrell, exec. v.p., administration
Bertram S. Goldman, v.p.

Ownership: Roy E. Disney family.

Represented (legal): Leventhal, Senter & Lerman.

TV Stations (3):
Kentucky: WTVQ-TV, Lexington.
Texas: KTAB-TV, Abilene; KXXV, Waco.

Radio Stations:
Arizona: KMLE(FM), Phoenix.
California: KABL-AM-FM, Oakland-San Francisco.
Colorado: KXKL-AM-FM, Denver.
Georgia: WFOX(FM), Gainesville (Atlanta).
Kansas: KUDL(FM), Kansas City.
Michigan: WCXI(AM) & WWWW(FM), Detroit.
Missouri: WHB(AM), Kansas City.
Pennsylvania: WWSW-AM-FM, Pittsburgh.
Texas: KZFX(FM), Lake Jackson (Houston).
Washington: KXRX(FM), Seattle.

SIGMA BROADCASTING INC.
Box 4150
Fort Smith, AR 72914
Phone: 501-521-1010

Officers:
Robert Hernreich, chmn.
Darrel Cunningham, pres.
Bill Kibler, chief financial officer

Ownership: Robert E. Hernreich, gen. partner, 70%; Cynthia Hernreich, gen. partner, 30%.

Represented (legal): Farrow, Schildhause & Wilson.

TV Stations (2):
Arkansas: KHOG-TV, Fayetteville-Springdale; KHBS, Fort Smith.

SINCLAIR BROADCAST GROUP INC.
Box 4798
3500 Parkdale Ave.
Baltimore, MD 21211
Phone: 301-462-4500
Fax: 301-462-4588

Ownership: David D. Smith, pres., 25%; Frederick G. Smith, v.p.-asst. treas., 25%; J. Duncan Smith, v.p.-secy., 25%; Robert E. Smith, v.p.-treas., 25%.

Represented (legal): Fisher, Wayland, Cooper & Leader.

TV Stations (5):
Florida: 75% of WTTA, St. Petersburg-Tampa.
Indiana: WIIB, Bloomington-Indianapolis.
Maryland: WBFF, Baltimore.
Ohio: WTTE, Columbus.
Pennsylvania: WPGH-TV, Pittsburgh.

SJL BROADCAST MANAGEMENT CORP.
633 Picacho Lane
Montecito, CA 93108
Phone: 805-969-9278

Officers:
George D. Lilly, pres.-treas.
David McCurdy, v.p.-secy.
Weldon B. Paulsen, v.p.
Pamela D. Heilman, asst. secy.

Branch Office:
3203 3rd Ave. N
Box 2557
Billings, MT 59103
Phone: 406-256-0705

Ownership: George D. Lilly, 100%.

Represented (legal): Latham & Watkins; Hogan & Hartson.

TV Stations (8):
Kansas: KSNG, Garden City; KSNC, Great Bend; KSNT, Topeka; KSNW, Wichita.
Michigan: WJRT-TV, Flint-Saginaw-Bay City.
Montana: KTVQ, Billings.
Nebraska: KSNK, McCook-Oberlin, Kansas.
New York: WSTM-TV, Syracuse.

SMITH BROADCASTING GROUP INC.
Suite 420
3839 4th St. N
St. Petersburg, FL 33703
Phone: 813-821-7900
Fax: 813-821-8092

Officers:
Robert N. Smith, pres.
David A. Fitz, exec. v.p. & treas.
Charlie Goode, engineering dir.
Barbara Kacy, secy.

Ownership: Robert N. Smith, 94.40%; David A. Fitz, 5.50%; Venture Capital Investment Group.

Represented (legal): Hogan & Hartson.

TV Stations (9):
California: 72% of KEYT-TV, Santa Barbara.
Kansas: KBSD-TV, Ensign; KBSL-TV, Goodland; KBSH-TV, Hays; KWCH-TV, Wichita-Hutchinson.
New York: 77.8% of WETM-TV, Elmira-Corning.
Pennsylvania: WATM-TV, Altoona; WHTM-TV, Harrisburg-York-Lebanon; WWCP-TV, Johnstown.

SMITH BROADCASTING INC.
Box 2555
1000 Monte Sano Rd.
Huntsville, AL 35804
Phone: 205-533-3131

Officers:
Elizabeth Smith, chmn.
M. D. Smith IV, pres.

Ownership: Elizabeth Smith, 70.50%; M. D. Smith IV, 15.17%; Anita Smith Johnson, 14.10%; F. Ralph Dowdy, 0.24%.

TV Stations (1):
Alabama: WAAY-TV, Huntsville-Decatur.

SON BROADCASTING INC.
Box 4338
4004 Carlisle NE
Albuquerque, NM 87196
Phone: 505-473-1111

Officers:
Belmarino R. Gonzales, pres.
Richard Shakarian, v.p.
Clem M. Dixon, secy.
Marcimilliano Baca, treas.

Ownership: Non-stock, non-profit corp.

Represented (legal): Joe Lawler.

TV Stations (1):
New Mexico: KCHF, Santa Fe.

Other Holdings:
LPTV.

SONLIGHT BCSTG. SYSTEMS INC.
120 Zeigler Circle E
Mobile, AL 36608
Phone: 205-633-2100

Officers:
Paul F. Crouch Jr., pres.
Jay Alan Sekulow, chief exec. officer
Jonathan Johnsen, chief financial officer
Stuart J. Roth, secy.

Ownership: Paul F. Crouch Jr., Jay Alan Sekulow & Stuart J. Roth, 33.33% each.

TV Stations (3):
Alabama: WMPV-TV, Mobile; WMCF-TV, Montgomery.
Mississippi: WBUY, Holly Springs.
Tennessee: WPGD, Hendersonville (CP).

SONSHINE FAMILY TV INC.
428 Gaffney Hill Rd.
Easton, PA 18042
Phone: 215-767-7144

Officers:
Patricia F. Huber, pres.
Arthur Kardos, marketing dir.
Kenneth Holler, programming dir.
Daniel Huber, engineering dir.

Ownership: Patricia F. Huber, 100%.

Represented (legal): Blair, Joyce & Silva.

TV Stations (1):
Pennsylvania: WBPH-TV, Bethlehem.

SOUTHEASTERN OHIO TELEVISION SYSTEM
629 Downerd Rd.
Zanesville, OH 43701
Phones: 614-453-0361; 614-452-5431
Fax: 614-452-6553

Officers:
Norma Jean Littick, chmn.
Allan Land, v.p., gen. mgr.
Richard Ebersole, chief financial officer

Ownership: Norma Jean Littick, 83%; John Graham, 17% (represents family interest).

Represented (legal): Peper, Martin, Jensen, Maichel & Hetlage.

TV Stations (1):
Ohio: WHIZ-TV, Zanesville.

Radio Stations:
Ohio: WHIZ-AM-FM, Zanesville.

SOUTHERN BROADCAST CORP. OF SARASOTA
Box 21239
Sarasota, FL 33583
Phone: 813-923-8840

Officers:
Robert R. Nelson, chmn.
Douglas C. Barker, pres. & chief exec. officer
Stan Crumley, v.p., sales
Linda DesMarais, v.p., station mgr.
Glenwood Elchenor, v.p., operations
Mike Burnham, engineering dir.

Ownership: Calkins Newspapers Inc., 53%; Robert R. Nelson, 23.50%; Southern Broadcast Group Inc., 18.50%; R & W Partners, 5%. Calkins Newspapers owns & operates the Intelligencer Record in Doylestown, PA; Bucks County Courier Times in Levittown, PA; Burlington County Times in Willingboro, NJ; Beaver County Times in Beaver, PA; South Dade News Leader in Homestead, FL. Calkins Newspapers ownership: Carolyn C. Smith, Shirley C. Ellis, Sandra C. Hardy, dirs. 33.3% each. Smith, Ellis & Hardy have controlling interest in Union Town Newspapers Inc., publisher of the Herald Standard in Uniontown, PA. SBGI ownership: Douglas C. Barker, pres. 29.78%; J. Manuel Calvo, v.p.-treas. 24.72%; J. Bruce Irving, secy. 16.85%; Glenwood C. Eklund, 8.99%; Matthew L. Leibowitz, asst. treas. 6.74%; Linda Des Marais, 5.62%; John M. Spencer, 4.49%; Robert A. Chernet & Jean R. Wildstein, 1.12% each; Michael Burnham, 0.56%.

TV Stations (1):
Florida: WWSB, Sarasota-Bradenton.

SOUTHWEST FLORIDA TELECOMMUNICATIONS INC.
840 Goodlette Rd.
Naples, FL 33940
Phone: 813-261-4600
Fax: 813-261-4603

Officer:
William T. Darling Sr., pres. & chief exec. officer

Ownership: William T. Darling, 100%.

Represented (legal): Latham & Watkins.

TV Stations (1):
Florida: WNPL-TV, Naples.

SOUTHWEST MULTIMEDIA CORP.
Suite 500
6100 Corporate Dr.
Houston, TX 77036
Phone: 713-988-3939
Fax: 713-772-3967

Officers:
Billy B. Goldberg, chmn.
Tom Matthews, chief operating officer
Mitch Levy, secy.-treas.

Ownership: Billy B. Goldberg, 81.72%; Robert Dudley, 12.86%; Sheldon Weisfeld, 3.20%; Diane Levy, 1.35%; 13 others with less than 1% each.

Represented (legal): Semmes, Bowen & Semmes.

TV Stations (1):
Louisiana: KMSS-TV, Shreveport.

SOUTHWESTERN BROADCASTING CO. INC.
500 S. Main St.
Suite 150
Las Cruces, NM 88001

Officers:
Robert L. Munoz, pres. & chief operating officer
Sam Kobren, chief financial officer

Branch Office:
4120 Rio Bravo
El Paso, TX 79902
Phone: 915-534-7892

Ownership: Robert L. Munoz, 100%.

Represented (legal): Fisher, Wayland, Cooper & Leader.

TV Stations (1):
New Mexico: KZIA, Las Cruces.

SPARTAN RADIOCASTING INC.
Box 1717
Spartanburg, SC 29304-1717
Phone: 803-576-7777
Fax: 803-587-4480

Officers:
Walter J. Brown, chmn. & chief exec. officer
Nick Evans, pres.
Boyd Bunting, secy.-treas.

Ownership: Walter J. Brown, 55%; remainder held by over 50 others.

Represented (legal): Covington & Burling.

TV Stations (4):
Florida: WMBB, Panama City.
Iowa: KIMT, Mason City.
South Carolina: WBTW, Florence; WSPA-TV, Greenville-Spartanburg & Asheville, North Carolina.

Radio Stations:
North Carolina: WSPA-AM-FM, Greenville-Spartanburg, SC-Asheville, NC.
Georgia: WTWA(AM) & WTHO(FM), Thomson.

STAINLESS BROADCASTING CO.
3rd St. & Montgomery Ave.
North Wales, PA 19454
Phone: 215-699-4871
Fax: 215-699-9597

Officers:
Henry J. Guzewicz, chmn.
Nora L. Guzewicz, pres.

Ownership: Henry J. Guzewicz; Richard J. Eberle, principals.

TV Stations (2):
New York: WICZ-TV, Binghamton.
Oregon: KTVZ, Bend.

MICHAEL STARR
c/o Donatelli & Klein
2401 E. Main St.
Chattanooga, TN 37404

TV Stations (1):
Tennessee: 5% of WDSI-TV, Chattanooga.

STAUFFER COMMUNICATIONS INC.
Box 119
Topeka, KS 66601
Phone: 913-272-3456

Officers:
Stanley H. Stauffer, chmn.
John Stauffer, pres.
Gerald N. Holley, v.p., broadcasting

Ownership: Stanley H. Stauffer & John Stauffer.

Represented (legal): Dow, Lohnes & Albertson.

TV Stations (9):
California: KCOY-TV, Santa Maria.
Colorado: KTVS, Sterling.
Kansas: WIBW-TV, Topeka.
Missouri: KMIZ, Columbia.
Nebraska: KSTF, Scottsbluff-Gering.
Wyoming: KGWC-TV, Casper; KGWN-TV, Cheyenne; KGWL-TV, Lander-Riverton; KGWR-TV, Rock Springs.

Radio Stations:
Kansas: WIBW-AM-FM, Topeka.
Oklahoma: KGFF(AM), Shawnee.
Texas: KGNC(AM) & KMLT(FM), Amarillo.

Newspapers:
Colorado: Glenwood Post (Glenwood Springs).
Florida: Haines Herald & Ridge Shopper, Kissimmee Osceola Advertiser, North Lakeland Shopper, South Lakeland Shopper, Winter Haven Shopper, Bartow Shopper, Lake Wales Shopper, Lake Wales Daily Highlander.
Kansas: Topeka Capital-Journal, Arkansas City Traveler, Newton Kansan, Pittsburg Morning Sun, Dodge City Globe.
Michigan: Hillsdale Daily News, Holland Sentinel.
Minnesota: Brainerd Daily Dispatch.
Missouri: Blue Springs Examiner, Hannibal Courier-Post, Independence Examiner.
Nebraska: Beatrice Daily Sun, Grand Island Independent, York News-Times.
Oklahoma: Ardmore Daily Ardmoreite, Shawnee News-Star.
South Dakota: Brookings Register, Yankton Press & Dakotan.
Tennessee: Knoxville West Side Story, Oak Ridge Oak Ridger.

Other Holdings:
Program source: Kansas City Royals Radio Network, Kansas City, MO, Wildcat Sports Network, Kansas Agricultural Network, Kansas Information Network, Topeka, KS.
Book publishing: Grit Publishing Co., Williamsport, PA.

STEAMBOAT BROADCAST SYSTEM INC.
Box 775048
Steamboat Springs, CO 80477
Phone: 303-879-3724

Officers:
Thomas M. Greer, pres.
Julie Schwall, v.p.
Wendy Jones, secy.

Ownership: Constance Wodlinger, 25%; Thomas M. Greer, 18%; Thomas H. Greer, 17%; Robert Neely, 10%; Edwin Hill, 5%; K & H Assoc., 5%; Christi Northrop, 5%; L. D. Shoffner, 5%. Wodlinger also owns Hit Video USA Inc. (program source).

Represented (legal): Baraff, Koerner, Olender & Hochberg.

TV Stations (1):
Colorado: KSBS-TV, Steamboat Springs.

Other Holdings:
LPTV.

STEPHENS COUNTY BROADCASTING CO.
Box 907
Toccoa, GA 30577
Phone: 404-886-0032

Officers:
Roy E. Gaines, pres. & gen. mgr.
Evelyn F. Gaines, secy.-treas.

Ownership: Roy E. Gaines, 50.20%; Hugh W. Whitworth, 9.95%; Thomas R. Williams, 9.95%; Thomas A. Arrendale Jr., 4.98%; Ben F. Cheek III, 4.98%; Dorothy A. C. Hay, 4.98%; Robert E. Hamby, 4.98%; Tommy Scott, 4.98%; Mary Aillene Coggins, 1.65%; Nancy C. Whitworth, 1.65%; Shirley S. McNeely, 1.67%.

Represented (legal): Bryan, Cave, McPheeters & McRoberts.

TV Stations (1):
Georgia: WNEG-TV, Toccoa.

Radio Stations:
Georgia: WNEG(AM), Toccoa.

SUDBRINK BROADCASTING
255 S. County Rd.
Palm Beach, FL 33480-4255

Ownership: Robert W. Sudbrink & Marion Sudbrink, principals.

Represented (legal): Haley, Bader & Potts.

TV Stations (2):
Georgia: WTLK-TV, Rome.
Illinois: WCEE, Mount Vernon-Salem-Centralia.

Radio Stations:
Florida: WBIX(AM), Jacksonville.

Other Holdings:
LPTV.

SUNBEAM TELEVISION CORP.
Box 1118
Miami, FL 33138
Phone: 305-751-6692

Ownership: Edmund Ansin, principal.

TV Stations (1):
Florida: WSVN, Miami-Fort Lauderdale.

SUNBELT BROADCASTING CO.
1500 Foremaster Lane
Las Vegas, NV 89116
Phone: 702-642-3333
Fax: 702-399-0767

Officers:
James E. Rogers, pres.
Rolla D. Cleaver, chief operating officer
Joan Zucker, chief financial officer
Janet F. Rogers, v.p.-secy.
Frank Haynes, engineering dir.
Louis Weiner Jr., treas.

Ownership: James E. Rogers, 48.90%; Louis Wiener Jr., 30%; Janet F. Rogers, 12.53%; Clark H. Tester, 5%.

Represented (legal): Dow, Lohnes & Albertson.

TV Stations (4):
Arizona: KYMA, Yuma.
Nevada: KVBC, Las Vegas; KRNV, Reno.
New Mexico: KKTO, Santa Fe.

Other Holdings:
LPTV.

SUNBELT TELEVISION INC.
Box 6464
Victorville, CA 92392
Phone: 619-251-5888

Ownership: Ray Webb, 47.50%; Margaret R. Jackson, 23.75%; Riley Jackson, 23.75%; Pat Buttram, 5%.

TV Stations (1):
California: KVVT, Barstow.

SUNBELT-SOUTH TELECOMMUNICATIONS LTD.
Box 917
Cordele, GA 31015
Phone: 912-273-0001

Ownership: William B. Goodson, gen. partner, 65%; Phillip A. Streetman, gen. partner, 35%.

TV Stations (1):
Georgia: WSST-TV, Cordele.

SUPERSTATION INC.
Box 105264
1050 Techwood Dr. NW
Atlanta, GA 30318
Phone: 404-827-1717

Officer:
Terry Segal, exec. v.p. & gen. mgr.

Ownership: Turner Broadcasting System Inc., 100%. R. E. Turner, chmn.

Represented (legal): Bert Carp.

TV Stations (1):
Georgia: WTBS, Atlanta.

Other Holdings:
Program source: Controls cable networks CNN, CNN Headline News, Turner Network TV (TNT).
Professional sports team: Turner controls Atlanta Braves (professional baseball team), Atlanta Hawks (professional basketball team).

STEVEN J. SWEENEY
Box 3095
Crossville, TN 38555
Phone: 615-788-6186

TV Stations (1):
Tennessee: WMTT, Cookeville.

TAFT BROADCASTING PARTNERS L.P.
Suite 1808
600 Vine St.
Cincinnati, OH 45202
Phone: 513-241-8880

Officers:
Dudley S. Taft, pres.
Randy Smith, exec. v.p.
Bruce Wietlisbach, v.p., finance

Ownership: Taft Broadcasting Co., gen. partner, 33%; Randall E. Smith, gen. partner, 5%; other ltd. partners.

Represented (legal): Koteen & Naftalin.

TV Stations (2):
North Carolina: WGHP-TV, Greensboro-High Point & Winston-Salem.
Pennsylvania: WPHL-TV, Philadelphia.

TAK COMMUNICATIONS INC., DEBTOR-IN-POSSESSION
259 Delaware Ave.
Buffalo, NY 14202
Phone: 716-856-1414

Officers:
Sharad K. Tak, chmn.-treas.
Thomas Hartman, pres.
Brian Mercer, chief financial officer
Ralph W. Hardy Jr., secy.

Ownership: Sharad Tak, 100%.

Represented (legal): Dow, Lohnes & Albertson.

TV Stations (8):
Hawaii: KHVO, Hilo; KITV, Honolulu; KMAU, Wailuku.
New York: WGRZ-TV, Buffalo.
Wisconsin: WQOW-TV, Eau Claire; WXOW-TV, La Crosse; WKOW-TV, Madison; WAOW-TV, Wausau.

Radio Stations:
Florida: WJQY(FM), Fort Lauderdale.
Illinois: WKIO(FM), Urbana.
Pennsylvania: WUSL(FM), Philadelphia.

TALLAHASSEE CHANNEL 27 INC.
Suite 280
21001 W. Main St.
Stamford, CT 06902
Phone: 203-462-5050

Officers:
Elio Betty, pres.
F. Tracy Lavery, secy.-treas.

Ownership: Elio Betty, 50%; F. Tracy Lavery, 50%.

TV Stations (1):
Florida: WTXL-TV, Tallahassee.

SARKES TARZIAN INC.
Box 62
Bloomington, IN 47402
Phone: 812-332-7251

Officers:
Thomas Tarzian, chmn. & chief exec. officer
Valerie Carney, sr. v.p. & gen. counsel
Lawson Fox, sr. v.p., pres. & gen. mgr., KTVN
Thomas Tolar, exec. v.p., TV & gen. mgr., WRCB-TV
Geoffrey Vargo, exec. v.p., radio
Candace Wendling, pres. & gen. mgr., WAJI
Robert Davis, v.p., financial & accounting
Tom Hunt, gen. mgr., WGCL & WTTS

Ownership: Thomas Tarzian, 56.83%; Mary Tarzian, 30.08%; Patricia Tarzian, 10.26%; University of LaVerne, 2.30%.

Represented (legal): Cohn & Marks.

TV Stations (2):
Nevada: KTVN, Reno.
Tennessee: WRCB-TV, Chattanooga.

Radio Stations:
Indiana: WGCL(AM) & WTTS(FM), Bloomington; WAJI(FM), Fort Wayne.

JAMES T. TAYLOR, RECEIVER
13455 Noel Rd.
Suite 580
Dallas, TX 75240
Phone: 214-233-5990

Ownership: James T. Taylor, Receiver.

Represented (legal): Jenkins & Gilchrist.

TV Stations (2):
Texas: KWAB-TV, Big Spring; KTPX, Odessa.

TCS TELEVISION PARTNERS
c/o Simon P. Gourdine
5251 Fieldstone Rd.
Bronx, NY 10471

Officers:
Simon P. Gourdine, pres.
Patricia Gourdine, secy.-treas.

Ownership: Riverdale Media Corp., 20.01%; ML Media Opportunity (see listing under ML Media), 41%; Commonwealth Capital Partners L.P., 38.99%. RMC ownership: Simon P. Gourdine, 100%. MLMO ownership: Elliot Stein Jr., managing partner; Steven J. Gilbert, gen. partner; Barry A. Schwimmer, gen. partner.

TV Stations (3):
Georgia: WRBL, Columbus.
Indiana: WTWO, Terre Haute.
Missouri: KQTV, St. Joseph.

TELECINCO INC.
Box 43
Mayaguez, PR 00709
Phone: 809-832-1150

Officers:
Alfredo R. de Arellano, pres.
Alfredo R. de Arellano Jr., exec. v.p.
Esther V. de Arellano, v.p.
Gloiria R. de Arellano, secy.
Josefina R. de Arellano, treas.
Amado M. Reyes, v.p.-asst. treas.

TV Stations (1):
Puerto Rico: WORA-TV, Mayaguez-Aguadilla.

Other Holdings:
LPTV.

TELECORPUS INC.
102 N. Mesquite
Corpus Christi, TX 78401
Phone: 512-883-2823

Officers:
Jose R. DeLeon Jr., pres.
Olivero Everett, v.p.
C. G. Oliviera, secy.-treas.

Ownership: Tony Bonilla, Roberto Bosquez, Jose R. De Leon Jr., Olivero Everett, Humberto Garcia, Oscar Garcia, C. G. Oliveira & Ernesto Sierra, 11.11% each.

TV Stations (1):
Texas: KORO, Corpus Christi.

TELEMUNDO GROUP
18th Floor
1740 Broadway
New York, NY 10019
Phone: 212-492-5610

Officers:
Saul P. Steinberg, chmn.-pres.
Peter J. Housman II, v.p.-treas.
Donald G. Raider, exec. v.p. & chief operating officer
Gary McBride, senior v.p., mktg. & sales
Gustavo Godoy, v.p., news

Ownership: Reliance Insurance Co., 100%. RIC ownership: Saul P. Steinberg, 43.70%; Robert M. Steinberg, 8.70%; Julius Steinburg, Article III Residuary Trust, 16.40%; remainder, publicly held.

TV Stations (7):
California: KVEA, Corona-Los Angeles; KSTS, San Jose.
Florida: WSCV, Fort Lauderdale.
New York: WNJU, New York-Newark, New Jersey.
Puerto Rico: WKAQ-TV, San Juan.
Texas: KTMD, Galveston-Houston; 85% of KVDA, San Antonio.

Other Holdings:
LPTV.

TELE 38 INC.
Box 4522
San Juan, PR 00936
Phone: 809-765-1810

Officers:
Haydee Diaz, pres.
Jose Cordero, secy.-treas.
Mary O'Reilly Diaz, asst. secy.-treas.

Ownership: Haydee Diaz, 66.50%; Jose Cordero, 33.50%.

TV Stations (1):
Puerto Rico: WJWN-TV, San Sebastian.

TELEVISION COMMUNICATIONS INC.
Box 16
Burlington, NC 27216-0016
Phone: 919-376-6016

Ownership: Jack Rehburg, pres.-treas., 100%.

TV Stations (1):
North Carolina: WAAP, Burlington.

TELEVISION STATION PARTNERS L.P.
55 Old Post Rd., No. 2
Greenwich, CT 06830
Phone: 203-622-0006
Fax: 203-869-6877

Officers:
I. Martin Pompadur, chief exec. officer
Ralph E. Becker, chief operating officer
Richard S. Kantor, chief financial officer
John Coon, engineering dir.

Ownership: GP Station Partnership, gen. partner. GPSP ownership: I. Martin Pompadur, gen. partner, 46.75%; Saluki Investors Corp., gen. partner; 23.14%; Eliot Stein Jr., gen. partner, 8.57%; 1345 Media Corp., ltd. partner, 7.14%; Rothschild Media Inc., ltd. partner, 7.14%; Bruce Maggin, ltd. partner, 4.69%; Donald I. Richenthal, ltd. partner, 1.56%; Herbert Paul, ltd. partner, 0.50% & Louis Powell Estate, ltd. partner, 0.50%. SIC Ownership: Ralph E. Becker, 90%; June M. Becker, 10%. See also WNWO Associates (Toledo Television Investors) & Northeastern Television Investors. Pompadur also has interest in ML Media Partners L.P.

Represented (legal): Wiley, Rein & Fielding.

TV Stations (4):
Georgia: WROW-TV, Augusta.
Michigan: WEYI-TV, Saginaw-Flint-Bay City-Midland.
New York: WROC-TV, Rochester.
Ohio: WTOV-TV, Steubenville-Wheeling, WV.

THOMAS BROADCASTING CO.
Box 251
Oak Hill, WV 25901
Phone: 304-469-3361

Ownership: Helen G. Thomas, 42.70%; Robert R. Thomas III, 11.40%; Helen L. Thomas, 11.40%; John G. Thomas, 11.40%; Barbara L. T. Canterbury, 11.40%; Sarah A. Thomas, 11.40%.

Represented (legal): Fletcher, Heald & Hildreth.

TV Stations (1):
West Virginia: WOAY-TV, Oak Hill-Beckley-Bluefield.

Radio Stations:
West Virginia: WOAY(AM) & WVMA(FM), Oak Hill.

THUNDER BAY BROADCASTING CORP.
1390 Bagley St.
Alpena, MI 49707
Phone: 517-356-3434

Officers:
Stephen A. Marks, pres.
Curt Smith, v.p., gen. mgr. & programming dir.
Theresa Stoppa, secy.-treas.

Ownership: Stephen A. Marks, 88.50%. Marks owns Glendive Bcstg. Corp. (see listing).

Represented (legal): Richard G. Boyce.

TV Stations (1):
Michigan: WBKB-TV, Alpena-Oscoda-Tawas City-East Tawas.

TIDEWATER CHRISTIAN COMMUNICATIONS CORP.
2700 Washington Ave.
Newport News, VA 23607-3947
Phone: 804-627-7500

Ownership: Maurice Barco, Rev. Anne Barnes, Rev. Daniel Burton, Rev. Samuel Carruth, Dr. Wilbert D. Edgerton, Bishop Sam Green Jr., Richard R. Honablue, Rev. C. K.

Jones, Rev. James E. Vaughan & Rev. Charles E. Williams, 10% each.

TV Stations (1):
Virginia: WJCB, Norfolk.

TIMES MIRROR CO.
Times Mirror Square
Los Angeles, CA 90053
Phone: 212-327-3700
Fax: 213-237-3714

Officers:
Otis Chandler, chmn., exec committee
Robert F. Erburu, chmn. & chief exec. officer
David Laventhol, pres. & publisher, Los Angeles Times
Phillip L. Williams, vice chmn.
Charles R. Redmond, exec. v.p.
Curtis A. Hessler, sr. v.p.
Donald F. Wright, sr. v.p.
Edward E. Johnson, group v.p.
Larry W. Peterson, group v.p. & pres., Matthew Bender & Co.
Richard T. Schlosberg III, group v.p., newspapers
Carl V. Carey, v.p. & pres, Times Mirror Broadcasting
Patrick A. Clifford, v.p., medical, technical & college publishing
Larry W. Wangberg, v.p. & pres., Times Mirror Cable Television
Daniel A. Curry, v.p. & gen. counsel
Alice M. Greenthal, v.p., planning & development
Donald S. Maxwell, v.p., accounting
James R. Simpson, v.p., human resources
Stender E. Sweeney, v.p., finance
Donald S. Kellerman, v.p., public affairs
Stephen C. Meier, v.p., administration & community affairs
Jack L. Plank, v.p., taxes
Joyce M. Fields, treas.
Duane L. Storhaug, controller
O. Jean Williams, secy. & asst. gen. counsel

Branch Offices:
Eastern Corporate Office
780 3rd Ave., 40th Floor
New York, NY 10017
Phone: 212-418-9600

Washington Corporate Office
1875 Eye St. NW
Suite 1110
Washington, DC 20006
Phone: 202-293-3126
Donald S. Kellerman, v.p.

Times Mirror Magazines
2 Park Ave.
New York, NY 10016
Phone: 212-779-5000
Francis Pandolfi, pres.

Ownership: Publicly held.

Cable Holdings:
Times Mirror Cable TV Co.

Newspapers:
California: Los Angeles Times.
Connecticut: Greenwich Time, The Hartford Courant, The (Stamford) Advocate.
Maryland: The Baltimore Sun Newspapers.
New York: Newsday & New York Newsday.
Pennsylvania: The Morning Call (Allentown).

Other Holdings:
Broadcast holdings: Times-Mirror Broadcasting (see listing).
Book publishing: Harry N. Abrams Inc. (art & illustrated works), Matthew Bender & Co., Inc. (law books), CRC Press (science & technical books), Mosby-Year Book (medical & college texts), Richard D. Irwin Inc. (college & business texts), Jeppesen Sanderson (aeronautical charts & pilot manuals).
Training firms: Learning International (professional training firm), Mirror Systems (software development co.), Zenger-Miller, Kaset International.
Magazines: Times Mirror Magazines publishes the Almanac of American Politics, The Capital Source, Field & Stream, Golf Magazine, Government Executive, Home Mechnix, National Journal, Outdoor Life, Popular Science, Salt Water Sportsman, Ski Magazine, Skiing, Skiing Trade News, The Sporting Goods Dealer, The Sporting News, Yachting.

Times Mirror Broadcasting
780 3rd Ave., 40th Floor
New York, NY 10017
Phone: 212-418-9600

Officer:
Carl V. Carey, pres.

Ownership: Times Mirror Co.

Represented (legal): Wilmer, Cutler & Pickering.

TV Stations (4):
Alabama: WVTM-TV, Birmingham.
Missouri: KTVI, St. Louis.
Texas: KTBC-TV, Austin; KDFW-TV, Dallas-Fort Worth.

TOLEDO TELEVISION L.P.
Four Seagate
Toledo, OH 43604
Phone: 419-244-3600

Officers:
Thomas J. Embrescia, chmn.
Larry Blum, v.p. & gen. mgr.
Sandy Rice, business mgr.

Branch Office:
860 Halle Bldg.
Cleveland, OH 44115
Phone: 216-687-6190

Ownership: Thomas J. Embrescia, 94%; Tom Wilson, 6%. Embrescia & Wilson have interest in WRMR(AM) & WDOK(FM) Cleveland, OH.

Represented (legal): Bewesch, Frieslander, Coplan & Aaronoff.

TV Stations (1):
Ohio: WUPW, Toledo.

TRANS AMERICA BCSTG. CORP.
6803 West Blvd.
Inglewood, CA 90302
Phone: 213-678-3731

Officers:
Albert J. Williams, chmn. & chief exec. officer
Gerardo Borrego, v.p.

Ownership: Albert J. Williams, 79.90%; Jack M. Reeder Estate, 20.10%.

Represented (legal): Miller & Fields; Reed, Smith, Shaw & McClay; Finkle, Davenport & Barsamian.

TV Stations (1):
California: KAIL, Fresno.

Radio Stations:
California: KTYM(AM), Inglewood.
Nevada: KDWN(AM), Las Vegas.

TREXAR CORP.
300 Crossways Park Dr.
Woodbury, NY 11797
Phone: 516-364-1500
Fax: 516-364-0546

Officers:
Michael C. Pascucci, pres.
Mark A. Freeman, sr. v.p., secy.-treas.
Marvin Chauvin, v.p. & gen. mgr.
John A. Danzi, v.p.

Ownership: Michael & Jo Pascucci Trust, 78.43%; Michael C. Pascucci, 0.80%; 5 others, totalling 20.77%.

Represented (legal): Gammon & Grange.

TV Stations (1):
New York: WLIG, Riverhead.

Other Holdings:
LPTV.

TRIBUNE BROADCASTING CO.
No. 1900
435 N. Michigan Ave.
Chicago, IL 60611
Phone: 312-222-3333
Fax: 312-329-0611

Officers:
Stanton R. Cook, chmn.
Charles Brumback, pres. & chief exec. officer, Tribune Co.
James C. Dowdle, pres. & chief exec. officer, Tribune Bcstg. Co.
Sheldon Cooper, chmn., Tribune Entertainment
Donald Hacker, pres., Tribune Entertainment
Gerald Agema, v.p., operations & chief financial officer
George L. Babick, v.p., corporate development
James L. Ellis, v.p., creative services
Shaun Sheehan, v.p., Washington
Wayne Vriesman, v.p., radio group
William S. Murray, dir., information systems
Marc Schacher, dir., programming

Ownership: Tribune Co., publicly held.

Represented (legal): Sidley & Austin.

TV Stations (6):
California: KTLA, Los Angeles.
Colorado: KWGN-TV, Denver.
Georgia: WGNX, Atlanta.
Illinois: WGN-TV, Chicago.
Louisiana: WGNO, New Orleans.
New York: WPIX, New York.

Radio Stations:
California: KCTC(AM) & KYMX(FM), Sacramento.
Illinois: WGN(AM), Chicago.
New York: WQCD(FM), New York.

Newspapers:
California: Escondido Times-Advocate, Palo Alto Peninsula Times Tribune.
Florida: Fort Lauderdale News & Sun-Sentinel, Orlando Sentinel Star.
Illinois: Chicago Tribune.
Virginia: Daily Press & Times-Herald, Newport News.

Other Holdings:
MDS, MMDS, services.

TRINITY BROADCASTING NETWORK INC.
Box A
Santa Ana, CA 92711
Phone: 714-832-2950
Fax: 714-730-3568

Officers:
Paul F. Crouch Sr., pres.
Jan Crouch, v.p.
W. Ben Miller, v.p. & engineering dir.
Al Brown, gen. mgr.
George D. Sebastian, low power dir.
Rod Henke, mktg. dir.
Lindee Dressler, programming dir.
Norman G. Juggert, secy.-treas.

Branch Office:
2528 U.S. 31 S
Greenwood, IN 46143
Phone: 317-535-5542

Ownership: Non-profit organization.

Represented (legal): May & Dunne, Chartered.

TV Stations (12):
Arizona: KPAZ-TV, Phoenix.
California: KTBN-TV, Santa Ana-Los Angeles.
Florida: WHFT, Miami.
Georgia: WHSG, Monroe.
Indiana: WCLJ, Bloomington-Indianapolis; WKOI, Richmond.
New York: WTBY, Poughkeepsie.
North Carolina: WLXI-TV, Greensboro.
Ohio: WDLI, Canton.
Oklahoma: KTBO-TV, Oklahoma City.
Texas: KDTX-TV, Dallas.
Washington: KTBW-TV, Tacoma-Seattle.

Radio Stations:
Washington: KGHO-AM-FM, Aberdeen.

Other Holdings:
LPTV, TV translators.

TRIPLETT & ASSOC., DEBTOR-IN-POSSESSION
1501 Rd. 235
Bellefontaine, OH 43311
Phones: 614-775-3578; 614-766-9603

Ownership: Wendell A. Triplett, 71%; Marc S. Triplett, 24%; Eric W. Triplett, 5%.

TV Stations (1):
Ohio: WWAT, Chillicothe.

TRI-STATE BROADCASTING CO. INC.
801 N. Oregon St.
El Paso, TX 79902
Phone: 915-532-5423

Officer:
Jack Rye, pres. & chief exec. officer

Ownership: Karl O. Wyler Estate, 55%; Karl O. Wyler Jr., 30%; F. L. Koons, 10%; W. C. Bailey, 5%.

Represented (legal): Scott, Hulse, Marshall & Feuille.

TV Stations (1):
Texas: KTSM-TV, El Paso.

TRI-STATE CHRISTIAN TV INC.
Box 1010
Marion, IL 62959-1010
Phone: 618-997-9333

Officers:
Garth W. Coonce, pres.
Julie Nolan, secy.
Christina M. Coonce, treas.
Victoria M. Clark, asst. secy.

Ownership: Non-profit organization.

Represented (legal): May & Dunne, Chartered.

TV Stations (4):
Illinois: WTCT, Marion.
Indiana: WINM, Angola.
Michigan: WAQP, Saginaw.
New York: WNYB-TV, Buffalo.

Other Holdings:
LPTV.

TRI-STATE FAMILY BROADCASTING
Box 2616
3100 Bath Ave.
Ashland, KY 41101
Phone: 606-329-2700

Officers:
Claude Messinger, chief exec. officer
Anne Bledsoe, programming dir.
Greg Payton, engineering dir.

Ownership: Claude Messinger, 49.69%; Charles Stewart, 18.97%; John Alley, 9.03%; G. O. McClellan, 9.03%; 3 others with less than 5.2% each.

TV Stations (1):
Kentucky: WTSF, Ashland.

TV 35 LTD.
Suite B-1
105 Beach Dr.
Fort Walton Beach, FL 32548
Phone: 904-863-3235

Ownership: Henry A. Ash, gen. partner, 25%; C. Anthony Sexton, ltd. partner, 75%.

TV Stations (1):
Florida: WFGX, Fort Walton Beach.

TV 49 INC.
4311 E. Oakwood Rd.
Oak Creek, WI 53154
Phone: 414-461-3118

Ownership: Joel J. Kinlow, 100%.

TV Stations (1):
Wisconsin: WJJA, Racine.

TV MUSCLE SHOALS INC.
840 Cypress Mill Rd.
Box 2220
Florence, AL 35630
Phone: 205-767-1515
Fax: 205-764-7750

Officers:
Richard B. Biddle, chmn.-secy.-treas.
Rick Biddle, pres. & gen. mgr.
Mildred Cornelius, chief financial officer

Ownership: Richard B. Biddle, 72.50%; Rick Biddle, 16.03%; Holly Biddle, 11.45%.

Represented (legal): Munsey, Ford & Heffiin (Tuscumbia, AL).

TV Stations (1):
Alabama: WOWL-TV, Florence.

TVX BROADCAST GROUP
Suite 300
5501 Greenwich Rd.
Virginia Beach, VA 23462
Phone: 804-499-9800

Officers:
John A. Trinder, pres. & chief exec. officer
F. Gray Kiger, v.p. & chief financial officer

Ownership: Paramount Communications Inc., 100%.

Represented (legal): Leventhal, Senter & Lerman.

TV Stations (6):
District of Columbia: WDCA-TV, Washington.
North Carolina: WLFL-TV, Raleigh.
Pennsylvania: WTXF-TV, Philadelphia.
Texas: KTXA, Fort Worth-Dallas; KTXH, Houston; KRRT, Kerrville-San Antonio.

TWENVER BROADCAST INC.
11203 E. Peakview Ave.
Englewood, CO 80111
Phone: 303-792-2020

Officers:
N. Richard Miller, chmn.-pres.
Dennis G. O'Brien, v.p. & business mgr.

Ownership: N. Richard Miller, 57.60%; Hugh Rosenthal, 13.80%; Robert C. Fisk & Linda R. Fisk, 11% jointly; Allen Boorstein, 8.30%.

Represented (legal): Sills, Cummis & Zuckerman.

TV Stations (1):
Colorado: KTVD, Denver.

RONALD ULLOA
Suite 240
1720 Regal Row
Dallas, TX 75235
Phone: 214-263-8137

TV Stations (1):
Texas: 25% of KFWD, Fort Worth-Dallas.

UNITED COMMUNICATIONS CORP.
715 58th St.
Kenosha, WI 53141
Phone: 414-657-1000

Officers:
Howard J. Brown, pres.
Eugene W. Schulte, sr. v.p.-secy.

Ownership: Howard J. Brown, 64%; Roger O. Brown, 7%; Eugene W. Schulte, 6%; Elizabeth K. Brown, 4%; 15 others.

Represented (legal): Jones, Waldo, Holbrook & McDonough.

TV Stations (2):
Minnesota: 93% of KEYC-TV, Mankato.
New York: WWNY-TV, Carthage-Watertown.

Newspapers:
Massachusetts: Attleboro Sun Chronicle.
Wisconsin: Kenosha News.

UNITED TELEVISION INC.
Suite 340
8501 Wilshire Blvd.
Beverly Hills, CA 90211
Phone: 213-854-0426

Officers:
Herbert J. Siegel, chmn.
Evan Thompson, pres., chief exec. & operating officer
Garth Lindsey, exec. v.p. & chief financial officer
Tom Muir, treas. & controller
Laurey J. Barnett, v.p. & dir. of programming

Ownership: Chris-Craft Industries, majority owner, see listing.

Represented (legal): Wilmer, Cutler & Pickering.

TV Stations (5):
Arizona: KUTP, Phoenix.
California: KBHK-TV, San Francisco.
Minnesota: KMSP-TV, Minneapolis-St. Paul.
Texas: KMOL-TV, San Antonio.
Utah: KTVX, Salt Lake City.

UNIVISION HOLDINGS INC.
605 3rd Ave.
12th Floor
New York, NY 10158-0180
Phone: 212-455-5200
Fax: 212-867-6710

Officers:
Irvine O. Hockaday Jr., chmn.
Joaquin Blaya, acting pres. & chief exec. officer
Robert J. Druten, exec. v.p.
George Blank, sr. v.p. & chief financial officer
Andrew Goldman, sr. v.p., business affairs
Judith Whittaker, v.p.
Guillermo Martinez, v.p., news operations, Univision Station Group
Tony Oquendo, v.p.-operations/technical services, Univision Station Group

Ownership: Hallmark Cards, 100%.

Represented (legal): Wiley, Rein & Fielding.

TV Stations (9):
Arizona: KTVW-TV, Phoenix.
California: KFTV, Hanford-Fresno; KMEX-TV, Los Angeles; KDTV, San Francisco.
Florida: WLTV, Miami.
New Mexico: KLUZ-TV, Albuquerque.
New York: WXTV, New York-Paterson, New Jersey.
Texas: KUVN, Garland; KWEX-TV, San Antonio.

Magazine Holdings:
Mas Magazine.

UN2JC COMMUNICATIONS LTD.
Suite 5
250 Thunderbird Rd.
El Paso, TX 79912
Phone: 915-833-0065

Officers:
Sara Warren, pres.
John Warren, v.p., engineering dir.
Barbara Walker, chief financial officer & programming dir.

Branch Offices:
6200 Valeria
El Paso, TX 79912
Phone: 915-584-8304

5925 Cromo
El Paso, TX 79912
Phone: 915-833-0044

Ownership: Sara Diaz Warren, 100%.

Represented (legal): Stuart B. Mitchell & Associates.

TV Stations (1):
Texas: KJLF-TV, El Paso.

VETTER COMMUNICATIONS CO. INC.
Box 14685
Baton Rouge, LA 70898
Phone: 504-766-3233
Fax: 504-766-4112

Officers:
Cyril E. Vetter, chief exec. officer
Courtney Westbrook, pres. & gen. mgr.
Larry Dietz, v.p., operations

Ownership: Cyril E. Vetter, 100%.

Represented (legal): Dow, Lohnes Albertson.

TV Stations (1):
Louisiana: WVLA, Baton Rouge.

Radio Stations:
Louisiana: WTGE-FM, Baton Rouge.

VIACOM BROADCASTING INC.
1515 Broadway
New York, NY 10036
Phone: 212-258-6000

Officers:
Henry S. Schleiff, chmn. & chief exec. officer, Bcstg. & Entertainment
Michael Kelso, exec. v.p. & chief operating officer
Francis Brady, pres., Viacom TV Group & sr. v.p., Viacom Bcst. Group
William Figenshu, pres., Viacom Radio
Harry Slaton, v.p., human resources

Ownership: Viacom International Inc., 100%. VII ownership: National Amusements Inc., 84%. Sumner Tedston, Iva Kroff & Jerome Maguer, principals. Viacom International Inc. also owns Viacom Cable (MSO), has interest in Lifetime, MTV, Showtime, The Movie Channel, Video Hits One & through MTV, owns 50% of Comedy Central.

TV Stations (5):
Connecticut: WVIT, New Britain-Hartford.
Louisiana: KSLA-TV, Shreveport.
Missouri: KMOV, St. Louis.
New York: WNYT, Albany-Troy-Schenectady; WHEC-TV, Rochester.

Radio Stations:
California: KXEZ(FM), Los Angeles; KDBK(FM), San Francisco; KDQB-FM, Santa Cruz.
Colorado: KHOW-AM-FM, Denver.
District of Columbia: WMZQ-AM-FM, Arlington, VA-Washington.
Illinois: WLIT(FM), Chicago.
Michigan: WLTI(FM), Detroit.
New York: WLTW(FM), New York.
Texas: KIKK-AM-FM, Pasadena-Houston.
Washington: KBSG-AM-FM, Auburn-Tacoma.

VIDEO 44
430 W. Grant Place
Chicago, IL 60614
Phone: 312-929-1200
Fax: 312-929-8153

Officers:
Jose F. Lamas, gen. mgr.
Jack Polsky, operations mgr.
Bert Cagas, dir. of accounting

Ownership: National Subscription TV Corp., 49.50%; Essaness Theatres Corp. of Illinois, 25.50%; Harriscope of Chicago Inc., 25%. HCI ownership: Harriscope Broadcasting Corp., 100% (see listing).

TV Stations (1):
Illinois: WSNS-TV, Chicago.

VIDEO MALL COMMUNICATIONS INC.
2675 Dayton Rd.
Springfield, OH 45506
Phone: 513-864-1970

Officers:
Marvin D. Sparks, chmn.-pres.
John W. Elliott, v.p.
Richard L. Woodby, secy.-treas.

Ownership: Marvin D. Sparks, 70%; John W. Elliott, 15%; Richard L. Woodby, 15%.

TV Stations (2):
Michigan: WTLJ, Muskegon.
Ohio: WTJC, Springfield.

VIDEO MARKETING NETWORK INC.
6119 Clark Center Ave., No. A
Sarasota, FL 34238-2722
Phones: 813-923-3733; 800-444-9233

Officers:
Robert J. Murley, chmn.-pres.
Elizabeth Nierengarten, sr. v.p.
John Brennan, v.p.
Harold Wohlwend, treas.

Ownership: Robert J. Murley, 34.60%; Larry Doefler, 27.30%; Gerald Surfus, 4.14%; Robert Williams, 2.07%; Kathleen Mapp, 1.53%; John Mangano, 1.47%; Benjamin Dispenziere, 0.85%; John Brennan, 0.83%; Harold Wohlwend, 0.41%; John G. Normyle, 0.21%; William J. Leffel, 0.15%; Elizabeth Nierengarten, 0.04%; Full Circle Marketing Corp., 8.28%; Sunwest Studios, 4.14%.

TV Stations (1):
North Carolina: WASV-TV, Asheville.

Other Holdings:
LPTV.

VINE & BRANCH INC.
612 Bullitt Ave. SE
Roanoke, VA 24013-1798
Phone: 703-982-3694

Officers:
C. Kenneth Wright, pres.
Elizabeth A. Dowdy, secy.
Betty S. Wright, treas.

Ownership: Evangel Foursquare Church, 100%.

TV Stations (1):
Virginia: WEFC, Roanoke.

VS&A-HUGHES INC.
350 Park Ave.
New York, NY 10022
Phone: 212-935-4990

Officers:
Paul M. Hughes, pres.
Vincent DeLuca, chief operating officer
John J. Drain, chief financial officer

Ownership: John S. Suhler, 50%; John J. Veronis, 50%. Paul M. Hughes has interest in the licenses of WYNK-AM-FM Baton Rouge, LA; KEZO-AM-FM Omaha, NE; KAYI-FM Muskogee, OK. John J. Veronis & John S. Suhler have interest in licensee of WKBW-TV Buffalo, NY.

TV Stations (1):
New York: WOKR, Rochester.

WABASH VALLEY BROADCASTING CORP.
Suite 300
401 Pennsylvania Pkwy.
Indianapolis, IN 46280
Phone: 317-844-7484
Fax: 317-844-1243

Officers:
George C. Duffy, pres.
John Newcomb, exec. v.p.
Mari H. George, v.p.
Gloria Novotney, secy.
Jack R. Snyder, asst. secy.
Jim Borgioli, engineering dir.

Ownership: George C. Duffy, Mary H. George, Mary F. Hulman, John Newcomb, Gloria Novatney, & Jack R. Snyder, 42.20% jointly; Merchants National Bank of Indianapolis & Jack R. Snyder, co-trustees for Anton Hulman Jr., 40.60%; Merchants National Bank of Indianapolis & Jack R. Snyder, co-trustee, for Grace Hulman Descendants Trust, 17.20%

Represented (legal): Dow, Lohnes & Albertson.

TV Stations (3):
Florida: WFTX, Cape Coral; WOGX, Ocala-Gainesville.
Indiana: WTHI-TV, Terre Haute.

Radio Stations:
Indiana: WTHI-AM-FM Terre Haute.

Other Holdings:
Network Indiana, Agri-Business Network (radio networks).

THE WALT DISNEY CO.
500 S. Buena Vista St.
Burbank, CA 91521
Phone: 818-560-1000

Officers:
Michael D. Eisner, chmn. & chief exec. officer
Frank G. Wells, pres. & chief operating officer
Roy E. Disney, vice chmn.
Judson Green, sr. v.p. & chief financial officer
Joe Shapiro, sr. v.p., gen. counsel
Erwin D. Okun, sr. v.p., corp. communications
Lawrence P. Murphy, sr. v.p., strategic planning
Doris A. Smith, v.p. & secy.
Richard D. Nanula, v.p. & treas.
Timothy V. Wolf, v.p. & controller

TV Stations (1):
California: KCAL, Los Angeles.

Other Holdings:
Buena Vista Television, The Disney Channel, Touchstone Pictures, Walt Disney Studios.

THE WASHINGTON POST CO.
Post-Newsweek Stations Inc.
1150 15th St. NW
Washington, DC 20071
Phone: 202-334-4600
Fax: 202-334-4603

Officers:
G. William Ryan, pres. & chief exec. officer
Stephen Flanagan, v.p., engineering
L. Stanley Paige, v.p., legal affairs & secy.
James Snyder, v.p., news
Catherine Nierle, v.p., business affairs & treas.
Beverly Keil, v.p., human resources

Ownership: The Washington Post Co., 100%. TWPC has cable, U.S. & international newspaper & publishing holdings.

Represented (legal): Covington & Burling.

TV Stations (4):
Connecticut: WFSB, Hartford.
Florida: WJXT, Jacksonville; WPLG, Miami.
Michigan: WDIV, Detroit.

WATERMAN BROADCASTING CORP.
Box 7578
Fort Myers, FL 33911
Phone: 813-939-2020
Fax: 813-936-7771

Officers:
Bernard E. Waterman, pres.
Edith B. Waterman, secy.-treas.

Ownership: Bernard E. Waterman, 90%; Edith B. Waterman, 10%.

Represented (legal): Cohn & Marks.

TV Stations (2):
Florida: WBBH-TV, Fort Myers.
Virginia: WVIR-TV, Charlottesville.

Radio Stations:
Texas: KTSA(AM) & KTFM(FM), San Antonio.

WBNS-TV INC.
Box 1010
Columbus, OH 43216
Phone: 614-460-3700
Fax: 614-460-2812

Officers:
Gene D'Angelo, pres. & gen. mgr.
Gerald E. Cary, chief financial officer

Ownership: Dispatch Printing Co., 100%. Publisher of Columbus Dispatch, John F. Wolfe, pres. & publisher.

Represented (legal): Crowell & Moring.

TV Stations (2):
Indiana: WTHR, Indianapolis.
Ohio: WBNS-TV, Columbus.

WBSG-TV L.P.
7321 Georgia Hwy. 303
Brunswick, GA 31520
Phone: 912-267-0021
Fax: 912-267-9583

Officers:
Andrew Sloan, pres.
Jerry D. Morris, v.p.-secy.
John R. Wright, v.p.-treas.

Ownership: Coastal Com Inc., gen. partner. CCI ownership: Andrew B. Sloan, pres., 17.43%, Don A. Pederson, 30.31%, L. G. Wright, 17.42%, Janey W. Sloan, 17.42%, Dorothy O. Wright, 17.42%.

TV Stations (1):
Georgia: WBSG-TV, Brunswick.

WEIGEL BROADCASTING CO.
Board of Trade Bldg.
141 W. Jackson Blvd.
Chicago, IL 60604
Phone: 312-663-0260
Fax: 312-663-0585

Officers:
Howard Shapiro, pres. & chief operating officer
Tony Cannata, chief financial officer

Ownership: Howard Shapiro, 67.56%.

Represented (legal): Cohn & Marks.

TV Stations (2):
Illinois: WCIU-TV, Chicago.
Wisconsin: WDJT-TV, Milwaukee.

Other Holdings:
LPTV.

WEST COAST UNITED BCSTG. CO.
No. 850
1550 Bryant St.
San Francisco, CA 94103
Phone: 415-863-3800
Fax: 415-863-3998

Officers:
Warren L. Chinn, chmn.
Leo Chen, pres.
Carson Chen, chief financial officer

Ownership: Huntly Gordon, 15%; Ojen Partners L.P., 9%; Leo Chen, 8%; Warren L. Chinn, 8%; Steven Yee Eng, 8%; Christopher Hirose, 8%; Elaine Coles, 6%; David A. Dall, 6%; Molly Stabler, 6%; Lynette Ellertson, 5%; Bart Skolow, 5%; 5 others with less than 4% each.

Represented (legal): Sidley & Austin.

TV Stations (1):
California: KCNS, San Francisco.

WESTERN BROADCASTING CORP. OF PUERTO RICO
Box 1200
Mayaguez, PR 00709
Phone: 809-833-1200

Officers:
Irving Young, chmn. & chief exec. officer
Wilson Lugo, chief financial officer

Branch Office:
Calle Marina No. 17
Aguadilla, PR 00605

Ownership: Du Art Film Labs Inc., 63%; Jose Bechara, 32%; A. Gimenez-Aguayo, 5%. Bechara owns WKJB-AM-FM, Mayaguez. Gimenez-Aguayo is pres. & 41.4% owner of WPAB, Ponce.

Represented (legal): Peper, Martin, Jensen, Maichel & Hetlage.

TV Stations (1):
Puerto Rico: WOLE-TV, Aguadilla-Mayaguez.

WFLI-TV INC.
Box 4285
Cleveland, TN 37320
Phone: 404-694-3337
Fax: 404-694-4112

Officers:
Ying Hua Benns, pres. & treas.
William E. Benns Jr., secy.
Patty Komorowiski, v.p.

Branch Office:
621 O'Grady Dr.
Chattanooga, TN 37419
Phone: 615-821-3555

Ownership: William E. Benns Jr., 70.70%; Ying Hua Benns, 24.40%; Patricia B. Komorowski, 4.90%. Ying Hua Benns owns LPTV station W39AW, Chattanooga, TN.

Represented (legal): Mullin, Rhyne, Emmons & Topel.

TV Stations (1):
Tennessee: WFLI-TV, Cleveland.

Radio Stations:
Tennessee: WFLI(AM), Lookout Mountain.

WFMJ TELEVISION INC.
101 W. Boardman St.
Youngstown, OH 44503
Phone: 216-744-8611

Ownership: The Vindicator Printing Co.

TV Stations (1):
Ohio: WFMJ-TV, Youngstown.

Newspapers:
Ohio: The Vindicator (Youngstown).

Other Holdings:
LPTV.

WGPR INC.
3140 E. Jefferson Ave.
Detroit, MI 48207
Phone: 313-259-8862
Fax: 313-259-6662

Officers:
George Mathews, pres. & chief exec. officer
D. Roger Williams, chief financial officer
Michelle DeSouza, v.p.

Ownership: International Free & Accepted Modern Masons Inc., principals; Non-profit corp.

TV Stations (1):
Michigan: WGPR-TV, Detroit.

Radio Stations:
Michigan: WGPR-FM, Detroit.

JUAN WHEELER JR.
Box 788
Eagle Pass, TX 78852
Phone: 512-773-5149

Represented (legal): James L. Oyster.

TV Stations (1):
Texas: KVAW, Eagle Pass.

MEL WHEELER INC.
Suite 7
1710 Westminster St.
Denton, TX 76205
Phone: 817-566-1652

Officers:
Mel Wheeler, pres.
Clark Wheeler, v.p.
Leonard Wheeler, v.p.
Stephen Wheeler, v.p.
J. W. Davis, v.p. & dir. of engineering
Vinny Wheeler, secy.-treas.

Ownership: Mel Wheeler, 61%; Clark Wheeler, 13%; Leonard Wheeler, 13%; Stephen Wheeler, 13%.

Represented (legal): Pepper & Corazzini.

TV Stations (3):
Illinois: WSIL-TV, Harrisburg.
Missouri: KRCG, Jefferson City; KPOB-TV, Poplar Bluff.

Radio Stations:
Virginia: WSLC(AM) & WSLQ(FM), Roanoke.

WILLAMETTE VALLEY BROADCASTING CO. LTD.
Box 7046
1154 Madison St. NE
Salem, OR 97303
Phone: 503-585-3232

Ownership: Steven W. McGee, gen. partner, 8.50%; Dove Bcstg. Corp., gen. partner, 40.83% & ltd. partner, 8.17%; Gordon Thiessen, ltd. partner, 17%; Bedros Daghlian, ltd. partner, 8.50%; Charles W. Jordan, ltd. partner, 8.50%; Jerry E. O'Neill, ltd. partner, 8.50%. DBC ownership: James R. Thompson, pres. & dir.; Joanne U. Thompson, v.p. & dir.

TV Stations (1):
Oregon: KUTF, Salem.

RALPH C. WILSON JR.
Box 36
San Jose, CA 95109
Phone: 408-298-3636

Represented (legal): Leventhal, Senter & Lerman.

TV Stations (1):
Indiana: WEVV, Evansville.

WINSTON BROADCASTING NETWORK INC.
Box 91660
Cleveland, OH 44101
Phone: 216-928-5711

Officers:
Lou Spangler, pres. & gen. mgr.
Terry Schultz, v.p. & gen. sales mgr.

TV Stations (1):
Ohio: WBNX-TV, Akron.

WINT-TV INC.
Box 608
Crossville, TN 38555

Officers:
Helen L. Cunningham, pres.
John A. Cunningham, v.p.
Helen R. Cunningham, secy.-treas.

Ownership: Helen L. Cunningham, 51%; John A. Cunningham, 25%; Helen R. Cunningham, 24%.

TV Stations (1):
Tennessee: WINT-TV, Crossville.

WISCONSIN VOICE OF CHRISTIAN YOUTH INC.
3434 W. Kilbourn Ave.
Milwaukee, WI 53208
Phone: 414-935-3000

Officers:
Dr. Randall Melchert, pres.
Victor C. Eliason, v.p.
David Welcomer, secy.
Walter Lecocq, treas.

Ownership: Non-profit organization.

TV Stations (2):
Wisconsin: WVCY-TV, Milwaukee; WSCO, Suring.

W. RUSSELL WITHERS JR.
Box 1508
Mount Vernon, IL 62864
Phone: 618-242-3500
Fax: 618-242-4444

Represented (legal): Baraff, Koerner, Olender & Hochberg.

TV Stations (6):
Colorado: KREZ-TV, Durango; KREG-TV, Glenwood Springs; KREX-TV, Grand Junction; KREY-TV, Montrose.
Texas: KAVU-TV, Victoria.
West Virginia: WDTV, Clarksburg-Weston.

Radio Stations:
Illinois: WMIX-AM-FM, Mount Vernon.
Iowa: KOKX-AM-FM, Keokuk.
Missouri: KAPE(AM) & KGMO-FM, Cape Girardeau.

Other Holdings:
LPTV.

WJAC INC.
1949 Hickory Lane
Johnstown, PA 15905
Phone: 814-255-7600

Officers:
James M. Edwards Sr., pres. & gen. mgr.
Richard D. Schrott, v.p. & gen. sales mgr.

Branch Offices:
Box 683
Duncansville, PA 16635
Phone: 814-695-1566
1 Country Club Lane
Suite 134
State College, PA 16801
Phone: 814-234-3332

Ownership: Estate of A. W. Walters, Richard H. Mayer, trustee, controlling interest.

Represented (legal): Wilkinson, Barker, Knauer & Quinn.

TV Stations (1):
Pennsylvania: WJAC-TV, Johnstown.

WKBN BROADCASTING CORP.
3930 Sunset Blvd.
Youngstown, OH 44501
Phone: 216-782-1144
Fax: 216-782-3504

Officers:
W. P. Williamson Jr., chmn. & chief exec. officer
W. P. Williamson III, pres.
J. D. Williamson II, v.p.
Doris J. Saloom, secy.
David Stewart, treas.

Ownership: W. P. Williamson Family, 100%.

Represented (legal): Bryan, Cave, McPheeters & McRoberts.

TV Stations (1):
Ohio: WKBN-TV, Youngstown.

Radio Stations:
Ohio: WKBN-AM-FM, Youngstown.

Other Holdings:
MDS.
Video production: Spectrum Video television post-production firm.
Cellular Radio: Youngstown (Ohio) Cellular Telephone Co. (92.3%).

WKRG-TV INC.
Box 160587
Mobile, AL 36616
Phone: 205-479-5555

Ownership: Kenneth R. Giddens, 49%; Ansley G. Green, 16%; Theresa G. Greer, 16%; Kay G. Glenday, 16%; Zelma K. Giddens, 3%.

TV Stations (1):
Alabama: WKRG-TV, Mobile.

Radio Stations:
Alabama: WKRG-AM-FM, Mobile.

WLEX-TV INC.
Box 1457
Lexington, KY 40591
Phone: 606-255-4404

Officers:
Harry C. Barfield, chief exec. officer
Simuel R. Wilson, chief financial officer
Bill Crawford, mktg. dir.

Ownership: First Security National Bank & Trust Co. of Lexington, executor of J. D. Gay Jr. estate, 54.45%; Jean Allen Bell, et al., 10.60%; Corinne Gay, 7.07%; William B. Gess, 5.69%; J. G. Atchison, secy., 0.03%; 6 others with less than 2% each.

Represented (legal): Fletcher, Heald & Hildreth.

TV Stations (1):
Kentucky: WLEX-TV, Lexington.

WNAL-TV INC.
Box 8249
213-C S. 5th St.
Gadsden, AL 35901
Phone: 205-547-4444

Officers:
Anthony Jay Fant, pres.
Robert D. Hill Jr., v.p.
Billy J. Fant, secy.-treas.

Ownership: Anthony Jay Fant, 80%; Stanley Fant, 10%; Kyla Fant, 10%.

Represented (legal): Sutherland, Asbill & Brennan.

TV Stations (1):
Alabama: WNAL-TV, Gadsden.

WNJX-TV INC.
Box 1030
Mayaguez, PR 00709
Phone: 809-834-2222
Fax: 809-831-2222

Officers:
Ana J. Plaza, pres.
David A. Peterson, v.p.
Glenn Tryon, v.p. & managing partner
T. Michael Whitney, v.p.
Michael L. Carter, secy.-treas.

Ownership: Ana J. Plaza & Glenn Tryon, 33.33% jointly; T. Michael Whitney, 22.22%; David A. Peterson, 22.22%; Michael L. Carter, 22.22%.

TV Stations (1):
Puerto Rico: WNJX-TV, Mayaguez.

WNWO ASSOCIATES
300 S. Byrne Rd.
Toledo, OH 43615
Phone: 419-535-0024

Officers:
I. Martin Pompadur, chmn.
Ralph E. Becker, chief operating officer
Richard Kantor, chief financial officer

Ownership: Toledo Television Investors Ltd. Partnership; Television of Toledo Inc., gen. partner. TVTI ownership: I. Martin Pompadur, 50%; Ralph E. Becker, 50%. See listings for Northeastern Television Investors & Television Station Partners.

Represented (legal): Wiley, Rein & Fielding.

TV Stations (1):
Ohio: WNWO-TV, Toledo.

CHARLES WOODS
Box 1089
Dothan, AL 36301
Phone: 205-792-3195
Fax: 417-831-4209

Represented (legal): Kenkel & Associates.

TV Stations (5):
Alabama: WTVY, Dothan.
Indiana: WTVW, Evansville.
Louisiana: KARD, West Monroe-Monroe.
Missouri: KDEB-TV, Springfield.
Texas: KLBK-TV, Lubbock.

Radio Stations:
Alabama: WTVY-FM, Dothan; WACV(AM), Montgomery.
Texas: KATP(FM), Amarillo.

Other Holdings.
LPTV.

WOODS COMMUNICATIONS CORP.
One WCOV Ave.
Montgomery, AL 36111
Phone: 205-288-7020

Officers:
David Woods, chief exec. officer
Kim McGough, mktg. dir.
Phil Witt, engineering dir.

Ownership: David D. Woods, 100%.

Represented (legal): Kenkel & Associates.

TV Stations (1):
Alabama: WCOV-TV, Montgomery.

WOOSTER REPUBLICAN PRINTING CO.
212 E. Liberty St.
Wooster, OH 44691
Phone: 216-264-1125

Officers:
Albert E. Dix, pres. & chief exec. officer
Robert C. Dix Jr., v.p.-secy., chief operating officer & MDM pres.
Dale E. Gerber, chief financial officer & controller
Gordon C. Dix II, v.p.-treas.
R. Victor Dix, v.p.
David E. Dix, v.p.
Jerald Jones, engineering dir.

Branch Office:
MDM Broadcasting
Box 577
Austin, MN 55912
Phone: 507-437-6666

Ownership: Albert E. Dix, Robert C. Dix Jr., Gordon C. Dix II, R. Victor Dix & David E. Dix, 20% each.

TV Stations (7):
Minnesota: KAAL, Austin.
Montana: KULR-TV, Billings; KFBB-TV, Great Falls; WHBB, Helena (CP).
Wyoming: KTWO-TV, Casper; KKTU, Cheyenne; KRBQ, Sheridan (CP).

Radio Stations:
Florida: WMMZ(FM), Ocala.
Maryland: WTBO(AM) & WKGO(FM), Cumberland.
Ohio: WKVX(AM) & Wooster.
Virginia: WRAD(AM) & WRIQ(FM), Roanoke.

Newspapers:
Kentucky: Frankfort State Journal.
Ohio: Alliance Review, Ashland Times-Gazette, Cambridge Jeffersonian, Defiance Crescent-News, Ravenna Kent Record-Courier, Wooster Daily Record.
National: 19 weeklies.

WORD BROADCASTING NETWORK INC.
Drawer 21
Louisville, KY 40219
Phone: 502-964-2121

Officers:
Robert W. Rodgers, pres.
Donald L. Miller, v.p.-secy.
Rhea C. Morgan, treas.

Ownership: Non-profit, non-stock corp.

TV Stations (2):
Kentucky: WQQB, Bowling Green (CP); WBNA, Louisville.

Other Holdings:
LPTV.

WPRV-TV INC.
Box 31313
11-11 First St., Hillside
Rio Pedras, PR 00926
Phone: 809-758-0013

Officers:
James C. Leake, pres.
Carmina M. Miller, asst. secy.

Ownership: Evangelina Vives, trustee.

TV Stations (1):
Puerto Rico: WPRV-TV, Fajardo.

WSTM INVESTMENT CORP.
1030 James St.
Syracuse, NY 13203

Ownership: George D. Lilly (see SJL Broadcast Management), 80%; Ronald W. Philips, 20%.

TV Stations (1):
New York: WSTM-TV, Syracuse.

WTKK INC.
9008 Center St.
Manassas, VA
Phone: 703-369-3400

Officers:
Lester R. Raker, pres.
K. L. Raker, v.p.
T. L. Foltz, secy.-treas.

Ownership: Stock corporation.

Represented (legal): John H. Midlen.

TV Stations (1):
Virginia: WTKK, Manassas.

WTLH INC.
Suite 501
1203 Governor's Square Blvd.
Tallahassee, FL 32301
Phone: 904-942-4900

Officers:
Paul Lansat, pres.
Frank Watson, chief operating officer

Ownership: General Management Consultants Inc., 100%. GMCI ownership: Paul Lansat, pres., 100%; Renee S. Lansat, secy.-treas.

TV Stations (1):
Georgia: WTLH, Bainbridge.

WTMJ INC.
Box 693
720 E. Capitol Dr.
Milwaukee, WI 53201
Phone: 414-332-9611
Fax: 414-223-5255

Officer:
Steven Smith, pres.

Ownership: Journal Communications, 100%.

Represented (legal): Hogan & Hartson; Crowell & Moring.

TV Stations (3):
Michigan: WSYM-TV, Lansing.
Nevada: KTNV, Las Vegas.
Wisconsin: WTMJ-TV, Milwaukee.

Radio Stations:
Kansas: KRVK(FM), Leavenworth.
Wisconsin: WTMJ(AM) & WKTI(FM), Milwaukee; WSAU(AM) & WIFC(FM), Wausau.

Newspapers:
Wisconsin: Milwaukee Journal & Sentinel.

WTVA INC.
Box 350
Tupelo, MS 38801
Phone: 601-842-7620

Officers:
Frank K. Spain, chief exec. officer
Robert M. Ledbetter, chief operating officer

Ownership: Frank K. Spain, 35%; Margaret H. Spain, 35%; Letha M. Spain, 20%; Perrin Purvis, 10%.

Represented (legal): Haley, Bader & Potts.

TV Stations (1):
Arizona: KZJC, Flagstaff (CP).
Mississippi: WTVA, Tupelo-Columbus.

WTVG INC.
4247 Dorr St.
Toledo, OH 43607
Phone: 419-531-1313
Fax: 419-531-1399

Officers:
Terry H. Lee, chief exec. officer
Andy Lee, chief operating officer
Barbara Vaughn, chief financial officer

Ownership: Terry A. Lee, 49.99%; Jeffrey H. Lee, 49.99%; Terry H. Lee, 0.10%.

Represented (legal): Koteen & Naftalin.

TV Stations (1):
Ohio: WTVG, Toledo.

WTVT HOLDINGS INC.
Suite 3300
555 17th St.
Denver, CO 33609
Phone: 813-287-1313

Officer:
David A. Ramon, v.p.-secy.

Ownership: Clarence V. McKee, 51.53%; GNG-3 Inc., 48.47%. See also listing for Gillett Holdings.

TV Stations (1):
Florida: WTVT, Tampa-St. Petersburg.

WTZA-TV ASSOCIATES
721 Broadway
Box 1609
Kingston, NY 12401
Phone: 914-339-6200
Fax: 914-339-6264

Officer:
David Earle, chief exec. officer

Ownership: SPI Communications Inc., 40%; Ulster County Communications Corp., 36%; L. A. Swyer Realty & Management, 24%. L. A. Swyer Realty & Management ownership: Edward P. Swyer, pres. 100%.

Represented (legal): Wiley, Rein & Fielding.

TV Stations (1):
New York: WTZA, Kingston.

WWOR-TV INC.
9 Broadcast Plaza
Secaucus, NJ 07096
Phone: 201-348-0009

Officers:
Lawrence P. Fraiberg, chmn. & chief exec. officer
Michael B. Alexander, pres. & chief operating officer
Barbara Levy Landes, sr. v.p. & chief financial officer
Donna Zapata, sr. v.p. sales & mktg.
Douglas S. Land, v.p. & gen. counsel
Ann M. Sardini, controller

Branch Office:
WWOR-TV Sales
445 Park Ave.
New York, NY 10022
Phone: 212-759-7500

Ownership: Pinelands Inc., 100%.

TV Stations (1):
New York: WWOR-TV, New York-Secaucus, New Jersey.

WXON-TV INC.
Suite 708
27777 Franklin Rd.
Southfield, MI 48034
Phone: 313-355-2900

Officers:
Aben E. Johnson, chief exec. officer
Doug Johnson, chief operating officer

Ownership: Aben E. Johnson Jr., trustee, 97.28%.

TV Stations (1):
Michigan: WXON, Detroit.

YOUNG BROADCASTING INC.
47th Floor
599 Lexington Ave.
New York, NY 10022
Phone: 212-688-5100
Fax: 212-758-5090

Officers:
Vincent Young, chmn.
Ronald Kwasnick, pres.
Robert W. Cordell, chief financial officer
Cathy Young, secy.
Adam Young, treas.

Ownership: Adam Young, 66.66%; Vincent Young, 33.33%.

Represented (legal): Wiley, Rein & Fielding.

TV Stations (7):
Illinois: WTVO, Rockford.
Louisiana: KLFY-TV, Lafayette.
Massachusetts: WCDC, Adams.
Michigan: WLNS-TV, Lansing.
New York: WTEN, Albany.
Tennessee: WKRN-TV, Nashville.
Wisconsin: WKBT, La Crosse.

TV Station Owners With Newspaper, Book or Periodical Publishing Interests

Adams Communications
Allbritton Communications Company
A. H. Belo Corp. Broadcast Division
Blade Communications Inc.
Bonneville International Corp.
Capital Cities/ABC Inc.
Cedar Rapids Television Co.
Channel 6 Inc.
Chronicle Broadcasting Co.
Cox Enterprises Inc.
Diversified Communications Inc.
Donrey Media Group Inc.
Evening Post Publishing Co.
Forum Publishing Co.
Fox Television Stations Inc.
Freedom Newspapers Inc.
Gannett Broadcasting
Guy Gannett Broadcasting Services
Gateway Communications Inc.
Gaylord Broadcasting Co.
Gray Communications Systems Inc.
Harte-Hanks Communications Inc.
The Hearst Corp.
The Home News Co.
Birney Imes Jr. & Family
KHQ Inc.
KTAL-TV Inc.
KUTV Inc.
Landmark Communications Inc.
Lee Enterprises Inc.
LIN Television Corp.
Manship Stations
Media General Inc.
Meredith Corp.
Miller Broadcasting Inc.
Monitor Television Inc.
Morris Network Inc.
Multimedia Inc.
Morgan Murphy Stations
Narragansett Television L.P.
Nebraska Television Corp.
The New York Times Co.
News Press & Gazette Co.
Paducah Newspapers Inc.
Park Communications Inc.
The Post Co.
Post-Newsweek Stations Inc.
Press Television Corp.
Price Communications Corp.
Providence Journal Broadcasting Corp.
Pulitzer Broadcasting Co.
Quincy Broadcasting Co.
Schurz Communications Inc.
Scripps Howard Broadcasting Co.
Stauffer Communications Inc.
Times Mirror Co.
Tribune Broadcasting Co.
United Communications Corp.
Univision Holdings Inc.
The Washington Post Co.
WBNS-TV Inc.
WFMJ Television Inc.
Wooster Republican Printing Co.
WTMJ Inc.

Major Ownership Changes

Sales & Transfers of Television Stations, 1949-91

Volume references are to issues of *Television Digest* reporting details of deals. For present ownership, see Ownership of Commercial TV Stations. ■Indicates sale authorized by FCC in last twelve months. □Indicates FCC decision still pending as of October 1991.

Alabama

WJSU-TV, Anniston (Ch. 40)—Sold with three radio stations by J. Price to Osborn Communications for $24 million (1987). Sold to John Price by Jacksonville State U. for approximately $5,500,000 and non-compete covenant (1985-86). Sold as WHMA-TV to Jacksonville State University Communications Foundation by Harry Brandt Ayers, et al., for $2,900,000 (1983).

■ **WABM, Birmingham (Ch. 68)**—Celtic Media Inc. sold station as WCAJ to Krypton Broadcasting Corp., C. E. Feltner for $3,600,000 (1991). Previous sale to Shelley Bcstg. Co., H. Jack Mizell, pres., for $3,000,000 including covenant not to compete (1987) was not consummated.

WBMG, Birmingham (Ch. 42)—Sold by Birmingham TV Corp. to Roy H. Park Bcstg. Inc. for $4,750,000 (1973).

WBRC-TV, Birmingham (Ch. 6)—Taft sold all holdings to Great American Bcstg., a group made up of American Financial Corp., headed by Carl Lindner, for $157 per share or $1,480,000,000. Sale included KTSP-TV, Phoenix, AZ; WTSP-TV, Tampa-St. Petersburg, FL; WDAF-TV, Kansas City, MO; WGHP-TV, High Point, NC; WKRC-TV, Cincinnati, WTVN-TV, Columbus, OH; WKLS-AM-FM, Atlanta, GA; WNDE(AM) & WFBQ(FM), Indianapolis, IN; WDAF(AM) & KYYS(FM), Kansas City, MO; WKRC(AM) & WKRQ(FM), Cincinnati, OH; WTVN(AM) & WLVQ(FM), Columbus OH; KEX(AM) & KKRZ(FM), Portland, OR; WDVE(FM), Pittsburgh, PA; WLZR-AM-FM, Milwaukee, WI. WGHP-TV was subsequently sold to partnership headed by Dudley Taft. WTVN-TV (now WSYX) later transferred to Anchor Media Corp. (1987 Vol. 27:16, 18, 23, 30, 41). Sold with AM & FM affiliates for $6,350,000 by Storer to Hulbert Taft family, following FCC approval of Storer's purchase of WVUE (formerly WPFH), Wilmington, DE; for details, see WVUE (1957 Vol. 13:13, 14, 19). Storer previously acquired WBRC-TV-AM from Eloise Hanna for $2,400,000 (1953 Vol. 9:13, 21).

WTTO, Birmingham (Ch. 21)—Sold by HR Broadcasting to ABRY Communications L.P. for $37,000,000 including WCGV-TV Milwaukee, WI (1990 Vol. 30:36). Previous sale by Byron H. Lasky to HR Communications for $30,500,000 also included WCGV-TV Milwaukee, WI (1986 Vol. 26:26). Chapman Radio & TV Co. sold 50.2% to 49.8% owner Byron H. Lasky for $1,000,000 (1983).

WVTM-TV, Birmingham (Ch. 13)—For sale as WAPI-TV by Newhouse Bcstg. Co. to Times Mirror, see KTVI, St. Louis, MO (1978-79 Vol. 18:50; 19:19). Purchased as WABT, part of Birmingham News Co. package (including, besides Birmingham News and Huntsville Times, WAPI(AM), Birmingham & WHBS(AM) Huntsville) by Samuel I. Newhouse interests for $18,700,000 from Victor Hanson Trust (1955-56 Vol. 11:49; 12:4). Birmingham News Co. had previously acquired WABT with lease-hold on WAPI for $2,400,000 from Edward L. Norton and Thad Holt. Former call letters were WAFM-TV (1953 Vol. 9:15, 17, 24).

WDHN, Dothan (Ch. 18)—Included with WVGA(TV) Valdosta, GA & WDJZ Bridgeport, CT in approx. $6,600,000 sale to Morris Newspaper Corp. by Hi Ho Television (1986). Sold by Betts Slingluff Jr. to Hi Ho Television Stations of Alabama Inc. for $310,563 (1979).

WOWL-TV, Florence (Ch. 15)—Sale of stock by C. V. Green to Richard B. Biddle gave Biddle control. Earlier, stock reorganization resulted in John Thompson acquiring 12.5% interest for $25,000 and O. B. Miley increasing holdings to 25%, taking over shares of James B. Gambill & G. W. McBurney and stock from corporation for $37,500. Richard B. Biddle held 50% (half in name of his radio WOWL), C. V. Green, 12.5% (1962).

WTRT, Florence (Ch. 26)—Sold to Les White by Alabama Management Co. Inc. for $2,000 plus assumption of debts (1988).

WAAY-TV, Huntsville—(Ch. 31)—Sold as WAFG-TV to Smith Bcstg. for $509,775 by P. T. Gunn, James R. Cleary, John A. Higdon and associates (1963 Vol. 3:30, 46).

WAFF, Huntsville (Ch. 48)—Sold as WYUR by International TV Corp. to American Family Corp. for $3,486,257 (1978). Sold as WMSL-TV to International TV Corp. by Tennessee Valley Radio & TV Corp. (Frank Whisenant, et al.) for $1,525,000 (1973).

WHNT-TV, Huntsville (Ch. 19)—Sold to the New York Times by Charles F. Grisham, et al., for $12,000,000 (1979 Vol. 19:31). Positive control was purchased by Charles F. Grisham (40% to 66 2/3%) & Tine W. Davis (20% to 33 1/3%) from Bryghte D. Godbold & Aaron Arnov for $980,000 (1977).

WZDX, Huntsville (Ch. 54)—Huntsville TV Acquisition Corp. (Milton Grant, et al.) bought station from Community Service Bcstg., Debtor-in-Possession for $6,000,000 (1990).

WALA-TV, Mobile (Ch. 10)—Knight-Ridder Bcstg. Inc. sold station to Burnham Bcstg. Co. for $40,000,000 (1988-89 Vol. 28:41; Vol. 29:7, 9). Sold with KOLD-TV, Tucson, AZ & KTVY (now KFOR-TV), Oklahoma City to Knight-Ridder Bcstg. for approx. $160,000,000 in spin-off following Gannett Co. purchase of Evening News Assn. (1985-86 Vol. 24:46; 26:3). Sold to Universal Communications Corp. (Evening News Assn., Detroit) for $4,750,000 by Roywood Corp. (1969 Vol. 9:15). Previously sold with WALA(AM) to Roywood Corp. by W. O. Pape for $3,000,000. Subsequently Roywood sold WALA to Stone Representatives for $250,000 (1964 Vol. 4:23, 32, 48).

WKRG-TV, Mobile (Ch. 5)—Transferred with WKRG to Giddens Television Inc. for $1,180,000, with Kenneth R. Giddens increasing holdings from 20% to 50%, other 50% owner being Mobile Register and Press (1957-58 Vol. 13:46; 14:8). Subsequently, Mobile Register and Press sold its 50% to Giddens (1966 Vol. 6:40).

WPMI, Mobile (Ch. 15)—Clear Channel Television Inc. (L. Lowry Mays, et al.) purchased station for $8,975,000 from WPMI Television Co. (1988 Vol. 29:7). Sold by Hess Bcstg. Corp. to Michigan Energy Resources Co. (WPMI Television Inc.), et al., for $11,950,000 & $750,000 noncompete covenant (1985 Vol. 25:32).

WMPV-TV, Mobile (Ch. 21)—Rel Way Partnership sold station & 2 CPs, WBUY Ch. 40, Holly Springs, MS & WPGD Ch. 50, Hendersonville, TN for $2,000,000 to Sonlight Bcstg. Systems Inc. (Paul Crouch, et al.) (1989). Doyle Brunson bought controlling interest from Way of the Cross of Mobile Inc. for $3,108,000 (1988).

WCDV-TV, Montgomery (Ch. 20)—Sold by owners of WLEX-TV, Lexington to David D. Woods for $4,000,000 (1985 Vol. 25:21). Sold for $1,250,000 to WLEX-TV, Lexington, KY by Oscar P. Covington and associates (1964 Vol. 4:28, 32, 41).

WHOA-TV, Montgomery (Ch. 32)—Sold to Frey Communications South Inc. by Terrapin Communications Corp. (1988-89). Sold as WKAB-TV by Cy N. Bahakel to Terrapin Communications Corp. (Joseph D. Tydings, et al.) for $10,225,000 & non-compete covenant (1985). Sold as WCCB-TV to Montgomery Independent Telecasters Inc. (Cy N. Bahakel) by receiver Robert J. Thomas for $100,000 (1963-64). Receiver Thomas took over WCCB-TV after it went dark Feb. 15, 1963.

WMCF-TV, Montgomery (Ch. 45)—Word of God Fellowship sold to Sonlight Bcstg. System (Paul Crouch, et al.) for $1,100,000 including convenant not to compete (1990). Sale to League of Prayer (Mary Stewart Relfe, et al.) for $2,395,000 & covenant not to compete (1989) was not consummated.

WSFA, Montgomery (Ch. 12)—Cosmos Bcstg. Corp. proposed sale to RSA Media Corp. for $70,000,000 plus consulting agreement, but proceeding was terminated (1988-1989 Vol. 28:52; 29:7, 9, 35). Sold for $2,250,000 to owners of WIS-TV, Columbia, SC, by WKY Television System of Oklahoma City (1959 Vol. 15:30, 37). WKY acquired WSFA-TV-AM for $562,598 (and assumed obligations) shortly after TV got on the air. Sellers headed by Judge David E. Dunn, included R. F. Hudson, publisher of Montgomery Advertiser & Journal (1954-55 Vol. 10:38, 40, 50). Year later, WKY sold WSFA for $175,000 (1956 Vol. 12:43, 50).

WSWS, Opelika (Ch. 66)—Sold to Robert R. D'Andrea by RCH Bcstg. Inc. for $2,440,000 (1984).

WAKA, Selma (Ch. 8)—Sold by Charles F. Grisham, et al., to Bahakel Communications for undisclosed amount (1985). Off-air station WSLA sold to Central Alabama Bcstrs. Inc. (Charles F. Grisham) by Selma TV Inc. for $100,000 (1971). Station resumed operation in 1973.

■ **WCFT-TV, Tuscaloosa (Ch. 33)**—Beam Bcstrs. sold to Federal Bcstg. Co. for $7,500,000 (1991). Sale to ABS Communications was dismissed by FCC (1990), see WDAM-TV Laurel-Hattiesburg, MS. Sale by Beam Bcstrs. to Heritage Communications fell through (1988-89 Vol. 28:39). Sold with WDAM-TV, Hattiesburg-Laurel, MS & KYEL-TV (now KSWT), Yuma, AZ to Beam Broadcasters Ltd. by W. S. Smylie Jr., S. A. Rosenbaum, Marvin Reuben, et al., for $25,750,000 (1983). Transfer of all stock to owners of WDAM-TV, Hattiesburg-Laurel, for assumption of approximately $185,000 in liabilities, approved by FCC Aug. 23, 1967.

Alaska

KIMO, Anchorage (Ch. 13)—80% of stock sold to Alaska-Hawaii Radio for approximately $312,000 by Sourdough Bcstrs. Inc. Transfer included KHAR-AM-FM. Patricia Harpel retained 20% (1969) but sale was not consummated (1970). Sold to Central Alaska Bcstg. Inc. as KHAR-TV for $343,000 (1971).

KTBY, Anchorage (Ch. 4)—Sold to Ronald K. Bradley by Tak Communications Inc. for $255,000 plus $600,000 loan (1984-85). Sold to Tak by Totem Bcstg. Corp. for $1,600,000 (1984).

KTUU-TV, Anchorage (Ch. 2)—Sold as KENI-TV to Channel 2 Bcstg. (Zaser & Longston Inc.) by Midnight Sun Bcstrs. along with KATN as KFAR-TV, Fairbanks for $4,600,000 & covenant not to compete, plus $150,000 consulting agreement (1980). 75% contol of KENI-TV-AM, KFAR-TV-AM, Fairbanks & KTKN(AM), Ketchikan sold to All-Alaska Broadcasters Inc. (Midnight Sun Bcstrs. Inc.) for $1,200,000 by Midnight Sun Bcstg. Co. (1960 Vol. 16:8, 12). Midnight Sun acquired control of KENI-TV (then using KFIA call letters), along with CP for KFIF (Ch. 2), Fairbanks, for $100,000 from Richard R. Rollins who retained 19%. At that time Midnight Sun (Lathrop Co.), also owned 4

AM stations in Alaska (1954-55 Vol. 10:47; 11:1).

KATN, Fairbanks (Ch. 2)—The Alaska 13 Corp. bought the station from Ch. 2 Bcstg. Co. for $2,000,000 (1984).

KINY-TV, Juneau (Ch. 8)—Sold to The Alaska 13 Corp., owners of KIMO(TV), Anchorage for $275,000 (1982). Sold with KINY(AM) to Charles M. Gray, Edward W. Christiansen, et al., by Midnight Sun Broadcasters for $500,000, including $11,000 non-compete covenant & consulting agreement (1981). Control acquired by Midnight Sun Bcstrs. (KENI-TV Anchorage & KFAR-TV Fairbanks) for $79,240 (1968). Sold with KINY to Jerry W. McKinley and associates (Juneau Bcstrs.) by William J. Wagner (1959 Vol. 15:18).

KTNL, Sitka (Ch. 13)—Sold by Roy Paschal, et al., to Dan & Kathie Etulain for $125,000 (1983).

Arizona

KNAZ-TV, Flagstaff (Ch. 2)—Sold with KMOH-TV, Kingman, AZ to Grand Canyon Acquisition Assoc. L.P. by Standard Life Insurance Co. & the Hederman Family for $3,000,000 plus non-compete covenant (1988 Vol. 29:3). Sold as KOAI to Capitol Bcstg. Co. by Wendell Elliott Jr., et al., for approximately $1,344,600 (1980).

KMOH-TV, Kingman (Ch. 6)—See KNAZ-TV, Flagstaff.

KNXV-TV, Phoenix (Ch. 15)—Sold by Byron H. Laskey & Edwin Cooperstein to Scripps Howard Bcstg. Co. for $26,100,000 plus $500,000 covenant not to compete (1984-85 Vol. 24:20, 26; 25:2).

KOY-TV, Phoenix (Ch. 10)—Half-time station, sharing with KOOL-TV, sold for $200,000 to Gene Autry group and merged with KOOL-TV (see KTSP-TV Phoenix) in order to give latter fulltime. KOY-TV principals were John L. Hogg, Albert D. Johnson, John R. Williams, George R. Cook, Glenn Snyder (1954 Vol. 10:14, 19).

KPAZ-TV, Phoenix (Ch. 21)—Sold by Glad Tidings Church of America to Trinity Bcstg. of Arizona Inc. for assumption of liabilities & debts not to exceed $2,000,000 (1977). Sold to Glad Tidings Church of America for $400,000 by Julius Altschul, Trustee (1970) following involuntary transfer of control from Donald B. Thomson, et al. (1969).

KPHO-TV, Phoenix (Ch. 5)—Purchased with KPHO(AM) by Meredith Publishing Co. (Better Homes & Gardens, Successful Farming) for $1,500,000 from John C. Mullins, et al. (1952 Vol. 8:18, 26). Ownership previously acquired from W. L. Pickens, R. H. Wheelock & H. H. Coffield, each holding 25% stock in original grantee company (1949 Vol. 5:26; 6:6, 20).

KPNX, Phoenix (Ch. 12)—Combined Communications merged with Gannett Co. (1978-79 Vol. 18:20, 38; 19:24). Combined Communications stations: KARK-TV, Little Rock; KBTV (now KUSA-TV), Denver; WXIA-TV, Atlanta; WPTA, Fort Wayne; WLKY-TV, Louisville; KOCO-TV, Oklahoma City. Merged with Eller Telecasting (KBLU-TV & KYUM, Yuma) to form Combined Communications Corp. (1968 Vol. 8:1, 44); properties involved (including KTAR-AM-FM) valued at $15 million. Previously sold as KVAR to KTAR Broadcasting Co. (call letters changed from KTYL-TV) by Harry L. Nace estate, Dwight Harkins & Lorenzo K. Lisonbee in consideration of payment of about $251,242 liabilities (1954 Vol. 10:18, 25).

KTSP-TV, Phoenix (Ch. 10)—For Taft sale to Great American Bcstg., see WBRC-TV, Birmingham, AL. Sold to Taft Television & Radio Co. Inc. by Gulf Broadcast Co. for $760,000,000. Sale included WTSP-TV, Tampa-St. Petersburg, FL; WGHP-TV, Greensboro-High Point, NC; KTXA, Fort Worth-Dallas, TX; KTXH, Houston, TX & 6 radio stations (1985 Vol. 25:5, 11, 18, 20, 22). Gulf Broadcast Co., which had purchased 48.1% of station from Gene Autry as KOOL-TV (1981 Vol. 21:22), bought remainder from Thomas Chauncey & Homer Lane for $57,000,000 (1982 Vol. 22:24). Earlier control purchased from Gene Autry & Anne Kerney through stock sale for $1,057,170 by Tom Chauncey (47.78%) & Frank Beer (6.15%) with Gene Autry retaining 46.07%.

KTVK, Phoenix (Ch. 3)—Sold by RCR Investments, 3W Investments Ltd. & Nowell Investment Co. to Ernest W. McFarland for $5,906,880 (1977).

KTVW-TV, Phoenix (Ch. 33)—Purchased by Hallmark Cards Inc. from Reynold V. Anselmo, et al., for $23 million (1989 Vol. 29:3, 19, 20).

KGUN, Tucson (Ch. 9)—Sold by May Bcstg. to Lee Enterprises for $89,000,000 including KMTV(TV), KFAB & KGOR-FM Omaha, NE (Nov. 1986). Sold by Gilmore Bcstg. to May Bcstg. for $2,910,000 (1968 Vol. 8:15, 34). Sold with WEHT(TV), Evansville, IN by Henry S. Hilberg and associates to Gilmore for $4,200,000 (1964 Vol. 4:16, 29). WEHT Inc. acquired KGUN-TV for $1,440,000 from H. U. Garrett and associates (1960 Vol. 16:45, 51). Garrett group acquired station from D. W. Ingram for $533,000 including $115,000 obligations. Former call letters were KDWI-TV (1956 Vol. 12:28, 51).

KMSB-TV, Tucson (Ch. 11)—Providence Journal bought Southland Communications' interest in Mountain States Bcstg. (1986). Mountain States Bcstg. (Providence Journal & Southland Communications Inc.) bought the station as KZAZ from Roadrunner TV (Eugene D. Adelstein, Edward B. Berger, et al.) for $13,000,000 (1984 Vol. 24:40). Sold by I.B.C., Ltd. Partnership to Roadrunner TV, Ltd. Partnership for $1,555,000 (1976).

KOLD-TV, Tucson (Ch. 13)—Sold by Knight-Ridder to News Press & Gazette Co. for $18,000,000 (1988-89 Vol. 28:41; 29:9). Following Gannett Co. purchase of Evening News Assn., station was sold with WALA-TV, Mobile, AL & KTVY, Oklahoma City, OK to Knight-Ridder Bcstg. for approx. $160,000,000 (1985-86 Vol. 25:46; 26:3). Sold to Universal Communications Corp. (Evening News Assn., Detroit) by Gene Autry & associates for $3,937,518 (1969 Vol. 9:27).

KTTU-TV, Tucson (Ch. 18)—Roman Catholic Church, Diocese of Tucson sold as KDTU-TV to Clear Channel Communications Inc. (L. Lowry Mays, et al.) for $6,950,000 (1989 Vol. 28:46).

KVOA-TV, Tucson (Ch. 4)—Sold by Donald R. Diamond, Richard L. Bloch, et al., to H & C Communications, Houston, for $30,000,000 (1982). Previously sold by Pulitzer Publishing Co. to Channel 4 TV for $2,725,000 (1972). In 1971 sold by Pulitzer Publishing Co. to Western Communications Inc. (Donrey Media) for $2,600,000 (1971 Vol. 11:15, 20) but sale was not consummated. Sold by Steinman Stations to Pulitzer Publishing for $3,000,000 (1968 Vol. 8:13, 34). Merged with KOAT-TV, Albuquerque, NM in deal in which Clinton McKinnon reduced holdings from 100% to 40% in KOAT-TV by giving 20% each to Bernard Weinberg, Harold B. Garfield & Arthur A. Desser and at same time increased holdings in KVOA-TV from 25% to 40% by acquiring 5% each from Weinberg, Garfield & Desser for $45,000 (1959 Vol. 15:34, 40). McKinnon and associates acquired KVOA-TV-AM from John J. Louis family (Needham, Louis & Brorby) for $450,000 (1955 Vol. 11:11, 21, 27). Note: For sale to Steinman interests, see KOAT-TV, Albuquerque, NM.

KIVA, Yuma (Ch. 11)—Sold to Bruce Merrill for $550,000 by Electro Investors Inc. (1960-61 Vol. 16:38; 17:6). Electro Investors Inc. (Floyd Odlum, 67% and Harry Butcher, 25%) took over station from Harry Butcher for payment of $241,000 indebtedness (1959 Vol. 15:24). Previously Butcher acquired station from Donald Ellsworth, Howard L. Roberts, William S. Porter and associates in $241,000 transaction. Note: Left air Jan. 31, 1970 & returned license to FCC.

■ **KSWT-TV, Yuma (Ch. 13)**—Beacon Communications sold station as KYEL-TV to KB Media Inc., John A. Radeck, et al., for $1,400,000 and assumption of liabilities (1991). Sale to Southwest Triangle Television, Osvaldo A. Moran, for $900,000 and assumption of debt was dismissed by FCC (1991). Sale to ABS Communications was dismissed by the FCC (1990), see WDAM-TV, Laurel-Hattiesburg, MS. For sale to Beam Bcstrs., see WCFT-TV, Tuscaloosa, AL. As KBLU-TV purchased for $1,100,000 by Chapman TV of Tuscaloosa Inc. (Service Bcstrs. Inc.) from KBLU Bcstg. Co. Previously, sold with AM by Combined Communications to Robert W. Crites, et al., for $550,000 (1972-73 Vol. 12:41; 13:33). Merged with KTAR Inc. to form Combined Communications (1968 Vol. 8:1, 44). Sold with KBLU(AM) to Eller Telecasting Co. of Arizona for $470,000 by Desert Telecasting Co. Inc. (1966).

KYMA, Yuma (Ch. 11)—Clyde E. Petit Jr. & A. Bates Butler III sold remaining 55% of station to Sunbelt Bcstg. Co. (James E. Rogers, et al., for $60,000 (1989).

Arkansas

KTVE, El Dorado-Monroe, LA (Ch. 10)—Sold to Gray Communications for $3,250,000 (1967 Vol. 7:41). Previously sold by Veterans Bcstg. Co. & W. H. Simon to Fuqua Industries Inc. for $650,000 plus assumption of obligations (1963 Vol. 3:49). Originally sold for $1,100,000 to William H. Simon by Dr. Joe F. Rushton, W. C. Blewster & W. C. Bigley (1960 Vol. 16:25, 28). Simon subsequently turned over 48% to WVET-TV, Rochester, NY and a further transfer of 32% to increase WVET-TV holdings to 80% took place in the fall of 1960 (Vol. 16:34).

KHOG-TV, Fayetteville (Ch. 29)—For sale as KTVP to Sigma Bcstg., see KHBS, Fort Smith. Sold as KGTO-TV to George T. Hernreich by Noark Investment Co. (Paul W. Milam, et al.) for $215,000 (1973).

KFSM-TV, Fort Smith (Ch. 5)—Sold by Buford TV Inc. to The New York Times Co. for $16,800,000 (1979 Vol. 19:4). Previously sold by Donald W. Reynolds to Buford TV Inc. for $4,160,000 (1972-73 Vol. 12:38; 13:15). 51% control (as KNAC-TV) purchased from Harry Pollock for $565,000 by Reynolds, who previously had acquired 49% interest. Salome Nakdimen, executrix of H. S. Nakdimen estate, optioned 50% to George T. Hernreich, who became 50% partner in $150,000 stock subscription agreement, also assumed up to 50% of $150,000 obligations (1957 Vol. 13:7, 9). She then sold other 50% to Harry Pollock (33.33%) and Harry Newton Co. (16.66%) for $61,500, with Pollock agreeing to lend KNAC-TV $125,000 (1957 Vol. 13:19, 26). Pollock acquired control by purchasing Hernreich's 50% for $175,000 (1957 Vol. 14:6, 10).

KHBS, Fort Smith (Ch. 40)—Sold with KTVP (now KHOG-TV), Fayetteville to Sigma Bcstg. (Robert E. & Cynthia Hernreich) by George T. Hernreich for $2,500,000 (1985).

■ **KPOM-TV, Fort Smith (Ch. 24)**—Sold with KFAA, Rogers for $4,383,000 to Century Television Corp., John McKay and Ann B. Bulkey by J.D.G. Television Inc. (Griffin TV & Duane Harms) (1991). Griffin TV Inc. bought station from Ozark TV Co. for $6,240,000 & covenant not to compete (1985). Sold as KLMN to Ozark Television Co. (Raymond G. Schindler, et al.) by MCM Bcstg. for $950,000 plus assumption of debt (1981).

KAIT-TV, Jonesboro (Ch. 8)—Sold to Cosmos Bcstg. (Liberty Corp.) by Channel Communications Inc. for $68,000,000 including KPLC-TV Lake Charles, LA and covenant not to compete (1986 Vol. 26:39, 49).

KARK-TV, Little Rock (Ch. 4)—Sold to Morris Network Inc. by United Bcstg. Corp. for $48,000,000 plus a non-compete covenant (1988 Vol. 28:6). Sold to SouthwestMedia (later United Bcstg. Corp.) by Gannett Co. Inc. for $25,000,000 (1983). For merger of Combined Communications with Gannett Co., see KPNX, Phoenix, AZ. 89.7% control transferred from Mullins Bcstg. Co. to Combined Communications Corp. for $15,184,465. Sale included KBTV (now KUSA-TV), Denver, CO (1971-72 Vol. 11:15, 22; 12:5). Acquired by Mullins with KARK-AM-FM for $3,750,000 from T. K. Barton Family (1965-66 Vol. 5:32; 6:4).

KATV, Little Rock (Ch. 7)—Sold with KTUL-TV, Tulsa, OK to Allbritton Communications for $80,000,000 (1982 Vol. 22:45). Greater control acquired by James C. Leake & John Griffin (50% each), through purchase of 10% stock for $45,000 from Bryan Mathes (1960 Vol. 16:45). Reorganization followed. Transfer of control to James & Marjorie Leake approved Sept. 1969.

■ **KLRT, Little Rock (Ch. 16)**—Sold by LRTV Ltd. to Clear Channel TV for $6,600,000 & assumption of debt (1991).

KASN, Pine Bluff (Ch. 38)—TVX Group sold the station as KJTM-TV to Don H. Barden for $1,000,000 (1987). MMC TV Corp. (Paula S. Baird Pruett) bought the station from Barden for $3,750,000 (1988).

■ **KFAA, Rogers (Ch. 51)**—For sale to Century Television Corp. see KPOM-TV, Fort Smith-Fayetteville.

California

KAEF, Arcata-Eureka (Ch. 23)—California-Oregon Bcstg. Inc. purchased as KREQ from Liz Weller, Lawrence Rogow, Garry Spire, et al., for $650,000 (1988-1989).

KBAK-TV, Bakersfield (Ch. 29)—Harriscope Telecasting Corp. sold station to Burnham Bcstg. (Peter Desnoes, gen. partner) for approx. $14,550,000 (1986). Sold to Harriscope Telecasting Corp. for $1,635,147 by Reeves Bcstg. Corp. (1963-64 Vol. 3:52; 4:18). Reeves Broadcasting & Development Corp. acquired it for $1,000,000, including $250,000 in obligations, from owners of San Francisco Chronicle (1960 Vol. 16:36, 42). San Francisco Chronicle acquired 51% control of TV and radio stations (then known as KAFY-TV-AM) for approximately $85,000 from Sheldon Anderson and family (1953 Vol. 9:47, 50). In April 1954, Chronicle Publishing Co., San Francisco (KRON-TV), became 97 1/3% owner by purchasing minority interests (1954 Vol. 10:16).

KERO-TV, Bakersfield (Ch. 10)—Sold by Time-Life Broadcast to McGraw-Hill Inc. in a package deal. For details, see WRTV, Indianapolis, IN. Previously sold by Transcontinent to Time Inc. for $1,500,000, in $11,500,000 package (with KFMB-TV-AM-FM, San Diego to Midwest TV Inc.), contingent on sale of other Transcontinent properties to Taft Bcstg. For details, see WGRZ-TV, Buffalo (1963-64 Vol. 3:15, 16, 31; 4:8, 15). Sold to owners of KFMB-TV-AM, San Diego for $2,150,000 by group headed by Gene DeYoung, 51% owner (1957 Vol. 13:2, 11, 29). Note: For merger with Transcontinent TV Corp., see KFMB-TV.

KGET, Bakersfield (Ch. 17)—Sold as KPWR-TV to Ackerley Inc. by Gillett Bcstg. for $5,300,000 plus $1,000,000 noncompete covenant (1983). Sold as KJTV by Kern County Bcstg. Co. to Gillett Bcstg. Co. for $2,225,000 (1978). Previously sold as KLYD-TV by Dellar family to Kern County Bcstg. (Atlantic States Industries, owner of radios in 7 cities) for $1,150,000 (1968 Vol. 8:49). 59% acquired for $117,720 by Lincoln Dellar, who (with wife) became 100% owner. Sellers were Edward E. Urner, who acquired radio KLYD for his 23% interest, Bryan J. Coleman and Maurice St. Clair, each selling his 17.64% to Dellar (1963 Vol. 3:1).

KUZZ-TV, Bakersfield (Ch. 45)—Dorothy J. Owens sold station as KDOB-TV to Buck Owens Productions for $4,500,000 plus covenant not to compete (1990 Vol. 30:37).

KCPM, Chico (Ch. 24)—John Davis purchased controlling interest in Chico Bcstg. Corp. from Charles P. Abod & Melvyn Estrin for $6,000,000. Sale included KSPR(TV), Springfield, MO & KMID-TV, Midland, TX (1988). Goltrin Communications Inc. purchased station from Lorimar Telepictures Corp. for approx. $23,000,000. Sale included KSPR(TV), Springfield, MO & KMID-TV Midland, TX (1988 Vol. 28:7).

KVEA, Corona-Los Angeles (Ch. 52)—Estrella Communications Inc. bought station as KBSC-TV from Oak Industries for $30,000,000 (1985 Vol. 25:7, 21). Oak Industries, 50% owner, bought A. Jerrold Perenchio's 50% for $10,000,000 (1983). Sold to Oak Bcstg. Systems Inc. (Oak Industries & Perenchio) by Kaiser Bcstg. Corp. for $1,200,000 (1976 Vol. 16:35). Sale by Kaiser Bcstg. Corp. to Pay TV Corp. for $1,600,000 dismissed Feb. 1974 (1972 Vol. 12:45).

KECY-TV, El Centro (Ch. 9)—John Smart sold controlling interest to Katherine R. & Robinson O. Everett for $1,565,000 plus non-compete covenant (1989). Proposed sale from Pacific Media Corp. to First National Entertainment Corp. for $2,350,000 was granted but never consummated (1986). Sold to Pacific Media Corp. (1984). Sold with KESQ-TV, Palm Springs, CA to Cimarron Bcstg. Corp. for $4,250,000 (1983 Vol. 23:28) but sale was not consummated. Sold as KECC-TV to Esquire Inc. by United Bcstg. (Richard Eaton) for $1,025,000 (1981).

KIEM-TV, Eureka (Ch. 3)—Sold to Precht TV Assoc. Inc. for $4,000,000 & covenant not to compete (1985). Previously sold to Ingham Communications Inc. for $400,000 (1975). License and all equipment sold by Redwood Bcstg. Co. to California-Oregon Radio Co. for $800,000 (1961).

KVIQ-TV, Eureka (Ch. 6)—Sold by Leah McConnell & Estate of Carl McConnell to Miller Bcstg. Co. (Ronald W. Miller) for $3,900,000 (1986). Sold to Carl R. & Leah McConnell for $83,472, plus assumption of liabilities by co-equal owners Carroll R. Hauser and Shasta Telecasting Corp., in which Carl McConnell also had a minority interest (1960 Vol. 16:22, 24). Shasta Telecasting acquired 50% of CP for KVIQ-TV for out-of-pocket expenses (1957 Vol. 13:20, 31).

KAIL, Fresno (Ch. 53)—Sold to Tel-America Corp. for approx. $236,500 by B. L. Golden & Dr. L. W. Fawns (1966 Vol. 6:52).

KFSN-TV, Fresno (Ch. 30)—Sold as KFRE-TV with KFRE-AM-FM; WNHC-TV-AM-FM, New Haven, CT & WFIL-TV-AM-FM, Philadelphia, PA for $110 million to Capital Cities Bcstg. (1969 Vol. 10:8, 9; 11:9). Sale approved by FCC Feb. 24, 1971. Capital Cities sold radio affiliates & WTEN, Albany, NY; WCDC, Adams, MA & WSAZ-TV, Huntington, WV. Previously sold as Ch. 12 with KFRE(AM) to Triangle Publications Inc. for $3,000,000 by Paul R. Bartlett and associates (1958-59 Vol. 14:47; 15:1).

KJEO, Fresno (Ch. 47)—Sold to Retlaw Enterprises (Walt Disney family) for $3,645,000 (1967-68 Vol. 7:52; 8:17). Previous sale with Ice Follies to Subscription TV for $8,650,000 by Shasta Telecasting Corp., approved by FCC but not consummated (1966 Vol. 6:25). Sold for $3,000,000 to Shasta Telecasting Corp. by J. E. O'Neil (1961 Vol. 17:10, 21).

KSEE, Fresno (Ch. 24)—Meredith Corp. bought station from James K. Herbert, et al., for $17,611,230 (1982 Vol. 22:22, 45). Sold as KMJ-TV to San Joaquin Communications Corp. by McClatchy Newspapers for $13,500,000 (1979-80 Vol 19:19)

KFTV, Hanford (Ch. 21)—For sale to Hallmark Cards Inc., see KWEX-TV San Antonio, TX. Sold as KSJV-TV to Spanish International Bcstg. (KMEX-TV Los Angeles) for approximately $113,000 (1968). Sold as KDAS to KSJV-TV Inc. by George L. Naron & C. B. Sweeney for $90,750 (1965-66 Vol. 5:2). Previously 25% interest in Gann TV Enterprises (a limited partnership) bought by C. B. Sweeney for initial $13,000 when Louis C. Maccagno withdrew; not a transfer but two separate transactions. Later, George L. Naron and C. B. Sweeney took over Gann's 1/3 interest for $7,000 plus assumption of liabilities (1963).

KABC-TV, Los Angeles (Ch. 7)—Formerly KECA-TV. See WABC-TV, New York, NY.

KCAL, Los Angeles (Ch. 9)—RKO General surrendered license of KHJ-TV to FCC, which granted Fidelity TV's application for facilities. Fidelity then sold station to Walt Disney Co. for $320,000,000, with $103 million to go to Fidelity TV, remainder to RKO General (1988 Vol. 28:29, 30, 50). RKO General had previously sold station to Group W for $313 million, of which $95 million was to go to Fidelity which had challenged license renewal, but sale was not approved (1985-86 Vol. 25:45; 26:18, 47, 50). Purchased by Thomas C. Lee Enterprises Inc. (later General Teleradio Inc., then RKO General Inc.) for $2,500,000 from Earl C. Anthony (1951 Vol. 7:23, 32, 36).

KCOP, Los Angeles (Ch. 13)—Transfer of 10% stock of Chris-Craft Industries Inc. to Baldwin-Montrose Chemical Co Inc. increasing holdings to 35% for $6,000,000 approved by FCC Nov. 8, 1967 (Baldwin-Montrose Chemical & Chris-Craft merged in 1968). Sale included WTCN-TV, Minneapolis, MN & KPTV (TV), Portland, OR (1967 Vol. 7:36, 46). Sold to NAFI Corp. (now Chris-Craft Industries) by Kenyon Brown-Bing Crosby group for approximately $1,000,000 in NAFI stock, plus obligations bringing total involved to over $5,000,000 (1959-60 Vol. 15:33, 43; 16:5). Kenyon Brown, Bing Crosby, George L. Coleman & Joseph H. Thomas (each 25%) acquired station for $4,000,000 (including obligations) from Copley Press, publisher of San Diego Union and Tribune and 8 Los Angeles County dailies as well as other newspapers (1957 Vol. 13:16, 22, 34, 47, 50). Copley Press acquired station, as KLAC-TV, for $1,375,000 from Mrs. Dorothy Schiff Sonneborn, publisher of New York Post (1953 Vol. 9:46, 49, 52).

KCBS-TV, Los Angeles (Ch. 2)—Purchased by CBS for considerations totalling $3,600,000 from Thomas S. Lee estate (1950 Vol. 6:52). Former call letters KTSL. CBS required to divest itself of 49% interest in KTTV, Los Angeles, which it sold to 51% owner Los Angeles Times for $200,900 and other considerations.

KMEX-TV, Los Angeles (Ch. 34)—For sale to Hallmark Cards Inc., see KWEX-TV, San Antonio, TX.

KNBC-TV, Los Angeles (Ch. 4)—See WNBC-TV, New York, NY.

KTLA, Los Angeles (Ch. 5)—Sold by KKR Inc. to Tribune Bcstg. Co. for approx. $510,000,000 (1985 Vol. 25:20, 24, 28, 40, 51). Sold to Golden West TV Holding Co. (KKR) by The Signal Cos., Gene Autry & Estate of Ina Mae Autry for approx. $245,000,000 (1983 Vol. 22:44). Sold for $12,000,000 to Gene Autry and associates by Paramount Pictures (1963-64 Vol. 3:44; 4:20).

KTTV, Los Angeles (Ch. 11)—For sale to Rupert Murdoch by Metromedia, see WNYW, New York, NY. Sold to Metromedia Inc. for $10,390,000 by Los Angeles Times and Mirror (1963 Vol. 3:3, 22). Previous transactions were the 25% purchased for approximately $1,625,000 by Loew's Inc. (MGM), Los Angeles Times and Mirror retaining 75% (1956 Vol. 12:33). Los Angeles Times and Mirror subsequently bought back the 25% from Loew's Inc. for undisclosed sum in excess of $1,625,000 (1959 Vol. 15:44).

KWHY-TV, Los Angeles (Ch. 22)—Sold to Burt I. & Irving B. Harris, et al., by Thomas S. Bunn Family, et al., for $5,300,000 (1981). Sale to Zenith Radio Corp. by Coast TV Bcstg. for $1,600,000 (Vol. 11:10, 20) was dismissed (1972). Previously sold as KPOL-TV by Coast Television Inc. (Hugh R. Murchison Sr., principal) for $400,000 to Thomas S. Bunn, Harry E. Straub, Frederick D. Custer & Robertson C. Scott (1966). Sold as KIX to Coast TV Inc. for $297,785 by H. Calvin Young and associates (1964 Vol. 4:11, 31).

KMST, Monterey-Salinas (Ch. 46)—Sold by Monterey-Salinas TV Inc. to Retlaw Enterprises Inc. for $8,250,000 (1979).

KMBY-TV, Monterey (Ch. 8)—Sold for $230,000 to timesharing KSBW-TV, Salinas, CA in order to effect merger. Sellers included Kenyon Brown, George Coleman & Bing Crosby (1954-55 Vol. 10:45; 11:16).

KTVU, Oakland-San Francisco (Ch. 2)—Sold for $12,360,000 to Cox group by W. D. Pabst, Ward D. Ingrim, Edwin O. Pauley and associates (1963 Vol. 3:32, 42).

KHSC, Ontario (Ch. 46)—DeRance Inc. & Santa Fe Communications sold station as KIHS-TV to Silver King Bcstg. (Home Shopping Network) for $35,000,000 (1986 Vol. 26:39, 45, 49). 35% sold to Santa Fe Communications Inc. (100% owned by DeRance Inc., 20% owner) for $4,462,284 by Richard Hernandez, et al. (1984). Sold as KBSA, Guasti to Hispanic Bcstrs. Inc. & Leon Crosby by Broadcast Service of America for $1,800,000 (1979-80, Vol. 20:13, 41). Previously, William A. & Ethel J. Myers sold 51% control to Berean Bible Ministries Inc. for $602,578 (1974).

■ **KADY-TV, Oxnard (Ch. 63)**—Rikis Bcstg. sold to HBC Holdings (John D. Huddy) for $3,800,000 (1991). Sold as KTIE by KTIE-TV Inc. to P.Z. Entertainment

Ltd. (Meshulam Riklis) for $5,500,000 & right to resell station (1987).

KESQ-TV, Palm Springs (Ch. 42)—EFG Broadcast Corp. purchased station from Gulf Broadcast for $4,400,000 (1985). Sold to Gulf Broadcast Group by Pacific Media Corp. for $3,750,000 (1984). Previously sold with KECY-TV, El Centro, CA to Cimarron Bcstg. Corp. by Esquire Inc. for $4,250,000 (1983 Vol. 23:28) but sale was not consummated. Sold as KPLM-TV by receivers in bankruptcy to Esquire Inc. (80%) for $730,000 plus working capital, remaining shares to be issued to creditors, Esquire holding an option to buy these shares at a price equal to $12,000 for each 1% of the issued and outstanding common stock of the reorganized debtor.

KRCR-TV, Redding (Ch. 7)—Sold as KVIP-TV for $1,250,000 to Sacramento Valley TV by Shasta Telecasting Corp. Principal owners (27.37% each) of Sacramento Valley were Redwood Bcstg. (William B. Smullin), Frank M. Crawford & J. Ned Richardson (1963 Vol. 3:11, 23).

KRCA, Riverside (Ch. 62)—Sold by Sunland Bcstg. Co. Inc. as KSLD to Fouce Amusements Enterprises Inc. for $1,250,000 plus $2,450,000 covenant not to compete (1990).

KCCC-TV, Sacramento (Ch. 40)—Purchased for $67,500 cash, plus loan of $35,000 and assumption of more than $125,000 obligations, by Lincoln Dellar from Ashley L. Robison & Harry McCart (1956 Vol. 12:36, 37, 40). Note: Dellar took station off air May 31, 1957 and exchanged plant and stock for $202,399 worth of stock and debentures of KOVR, Stockton, plus option to acquire additional stock (1957 Vol. 13:20, 12). His interest in KOVR was acquired by Gannett interests when they took over control from H. Leslie Hoffman (1958 Vol. 14:2).

KCRA-TV, Sacramento (Ch. 3)—50% interest along with same interest in KCRA-AM-FM sold for approximately $2,000,000 by C. Vernon, Kenneth W. and Gerald Hansen to the Ewing C. Kelly estate, which became 100% owner (1962 Vol. 2:17).

KRBK-TV, Sacramento (Ch. 31)—Sold as KMUV-TV to Koplar Communications (KPLR-TV, St. Louis, MO) by Northern California Bcstg. Inc. (Andrew J. Perenchio & Tandem Productions) for $3,400,000 plus reimbursement of operating losses up to $75,000 and $4,203,737 for subscription TV agreement (1980). Sold to Northern California Bcstg. by Andrew C. Bartalini, et al., for $7,700,000 (1980 Vol. 20:6).

KTXL, Sacramento (Ch. 40)—Channel 40 Inc. (Michael Finkelstein, et al.) purchased station for $14,000,000 & noncompete covenant (1988). Control of CP sold to Community Cablecasting Corp. (later Cypress Communications) by Camellia City Telecasters Inc. in arrangement under which Jack F. Matranga, a former 25% owner, would pay $30,000 for preferred stock to be issued by Camellia & $12,871 for common shares. Community would pay $199,700 for preferred & $50,325 for common shares. After options, ownership: Community, 75%, Matranga, 25%. Transfer of control from Community Cablecasting to Cypress Bcstg. to separate cable & broadcasting interests approved 1970. Transfer of control to Business Men's Assurance Co. of America from Cypress for $50,325 increased holdings to 80%. BMA later sold 15% of stock to Jack Matranga (20% to 35%) for $12,584.30.

KXTV, Sacramento (Ch. 10)—For sale to A. H. Belo Corp., see KOTV, Tulsa, OK. Sold as KBET-TV for $4,500,000 to Great Western Bcstg. Corp. (J. H. Whitney & Co.) by group headed by William P. Wright and John H. Schacht Jr. (1958 Vol. 14:42, 49). Note: For transfer to Whitney Communications Corp., (Corinthian Bcstg.), see sale of KOTV, Tulsa, OK. Corinthian Bcstg. merged with Dun & Bradstreet Inc. (1971).

KCBA, Salinas (Ch. 35)—Sold by Sainte Bcstg. Corp. to Ackerley Communications Inc. for $13,100,000 (1986).

KSBW, Salinas-Monterey (Ch. 8)—Sold to Gillett Group Inc. by Reliance Capital Group for $86,000,000 including KSBY-TV San Luis Obispo, CA & KOKH-TV Oklahoma City, OK (1986). Included with KSBY-TV San Luis Obispo, CA, WSCV(TV) Fort Lauderdale, FL, KOKH-TV Oklahoma City, OK & WKAQ-TV San Juan, PR in approx. $217 million takeover of John Blair & Co. by Reliance Capital Group (1986 Vol. 26:21-29, 33, 34). Sold with KSBY-TV, San Luis Obispo by Central California Communications Corp. to John Blair & Co. for $18,643,540 (1978-79 Vol. 18:3).

■ **KSMS-TV, Salinas (Ch. 67)**—Schuyler Bcstg. sold to KSMS-TV Acquisition Ltd. (Daniel D. Villanueva, et al.) for $2,600,000 and consulting agreement (1990).

KHOF-TV, San Bernardino (Ch. 30)—Proposed distress sale to Hispanic-American Communications Inc. by Faith Center Inc. for $6 million. License renewal dismissed (1980 Vol. 20:41).

KIHP-TV, San Bernardino (Ch. 18)—As KCHU-TV, sold by Norman H. Rogers for $196,409 to the Sun Co. of San Bernardino (1962). Following sale of Sun Co. to Los Angeles Times Mirror, station left air.

KSCI, San Bernardino (Ch. 18)—Sold by World Plan Executive Council to Aliza Corp. (Ray L. Beindorf & Thomas Headley) for $40,500,000 (1986).

KFMB-TV, San Diego (Ch. 8)—Sold with KFMB-AM-FM by Transcontinent to Midwest TV Inc. for $10,000,000, sale contingent on sale of other Transcontinent properties to Taft Bcstg. For details, see sale of WGRZ-TV, Buffalo, NY (1963-64 Vol. 3:15, 16, 31; 4:8, 15). Transcontinent TV Corp. absorbed Marietta Bcstg. Inc. (licensee of KFMB-TV-AM & KERO-TV, Bakersfield, CA) following exchange of stock, which gave Marietta owners Jack D. Wrather and Edward Petry & Co. Inc. 34.81% (jointly) of Transcontinent stock (1959 Vol. 15:7, 12, 20). Wrather and Petry Co. acquired full ownership of Marietta by payment of $2,916,750 to Helen Alvarez for her 38.89% interest in Marietta as well as her interests in other properties (1958 Vol. 14:20, 24, 27). For 1957 purchase of KERO-TV, see listing under Bakersfield, CA. Petry acquired 22.22% interest in Wrather-Alvarez Bcstg. Co., predecessor of Marietta, for $633,330 (1959 Vol. 9:23). Wrather-Alvarez Bcstg. acquired KFMB-TV from John A. Kennedy group for $3,150,000 (1953 Vol. 9:5, 9, 13). Kennedy group acquired KFMB-TV-AM from Jack O. Gross for $925,000 and other considerations (1950-51 Vol. 6:46; 7:17).

KGTV, San Diego (Ch. 10)—Sold as KOGO-TV by Time-Life Broadcast to McGraw-Hill Inc. in a package deal. For details, see WRTV, Indianapolis, IN. Transferred to Time-Life Broadcast Inc. for $6,125,000 and other considerations (1962 Vol. 2:1, 13). Previously 46.22% interest in TV and KOGO acquired by the Washington Post, when it purchased control of Newsweek magazine for $8,000,000 (1961 Vol. 17:11). Newsweek acquired its 46.2% interest in the stations, then using KFSD-TV-AM call letters in a deal with Fox, Wells & Rogers involving $1,502,900 (1957 Vol. 13:30, 33). Fox, Wells & Rogers retained control of stations by means of a stock pooling agreement with minority owners who controlled 19.63% (Fox, Wells stock then consisting of but 34.15%). Previously Fox, Wells & Co. acquired control of TV & radio from Tom Sharp, Charles B. Salik and TBC Television (about 40 stockholders) in $3,200,000 transaction (1954 Vol. 10:31, 32, 34, 38, 42). TBC, headed by Leon N. Papernow, acquired its 1/3 interest from Sharp and associates for about $350,000 as part of a deal paving way for grant (1953 Vol. 9:46).

KNSD, San Diego (Ch. 39)—For purchase as KCST-TV by Gillett Communications Inc. from Storer, see WSBK-TV, Boston, MA. Included in proposed sale to Lorimar-Telepictures which was never consummated, see WSBK-TV Boston, MA. KKR Assoc. acquired Storer Communications in leveraged buyout valued at $1.98 billion. Sale included WAGA-TV, Atlanta, GA; WJBK-TV, Detroit, MI; WJW-TV, Cleveland, OH; WITI-TV, Milwaukee, WI; WSBK-TV, Boston, MA & WTVG, Toledo, OH. FCC approval required divestiture of WTVG because of overlap (1985 Vol 25:12-17, 19, 29, 31, 47-49). Sold to Storer Bcstg. for $8,369,193.67 plus cost of improvements after obtaining ABC affiliation (1973-74 Vol. 13:12, 13; 14:39). Previously sold as KAAR to Bass Brothers Enterprises for $1,108,000 by San Diego Telecasters Inc. (Lawrence Shushan, Paul Corriere, Sample-Brown Enterprises and Town & Country Development).

KUSI-TV, San Diego (Ch. 51)—Michael D. McKinnon, 36% owner, purchased remaining shares from University TV for $17,000,000 (1990 Vol. 30:8).

KBHK-TV, San Francisco (Ch. 44)—Sold by Field Communications to United Television for $23,000,000 (1982 Vol. 22:45, 47). Sold by Kaiser Bcstg. Corp. to Field Communications Corp. for $42,625,000. Sale included WFLD-TV, Chicago; WLVI-TV Cambridge, MA; WKBD-TV Detroit & WKBS-TV Philadelphia, PA-Burlington, NJ (1977).

KDTV, San Francisco (Ch. 60)—Station sold by Bahia de San Francisco Television Co. to Hallmark Cards Inc. for approx. $23,000,000 (1987).

KGO-TV, San Francisco (Ch. 7)—See WABC-TV, New York, NY.

KOFY-TV, San Francisco (Ch. 20)—Sold to Pacific FM Inc. (James J. Gabbert) by Leon A. Crosby for $9,850,000 (1978-80 Vol. 19:34; 20:10). Off-air station sold to Leon A. Crosby by U. S. Communications for assumption of $11,058.19 in notes outstanding (Vol. 12:6). Previously, 80% purchased by U. S. Communications from D. H. Overmyer Communications Corp. For details, see WPHL-TV, Philadelphia. Sold as KBAY-TV to D. H. Overmyer Communications Co. by Sherrill C. Corwin, with Corwin retaining 20%. Overmyer paid $40,000 for its interest & was to loan $320,000; Corwin was to pay $10,000 for 20% & advance $80,000 (1965).

KPIX, San Francisco (Ch. 5)—Acquired by Westinghouse in exchange-of-stock deal approved by FCC July 2, 1954, stock valued at $6,000,000 when deal was closed Feb. 15, 1954, valued at $7,787,280 on date of FCC approval. Sellers and considerations: Associated Broadcasters Inc., 100% owned by Wesley I. Dumm, for 81,755 shares of Westinghouse common; Philip G. Lasky, gen. mgr., 11,845 shares plus $209,994 cash; R. C. D. Bell, 8,461 shares plus $149,980 cash; Franklin Dumm, 2,538 shares plus $45,010 cash; George Hughes, 1,692 shares plus $30,006 cash (1954 Vol. 10:3, 4, 13, 15, 19, 27).

KQEC, San Francisco (Ch. 32 ETV)—Transferred as KNEW-TV to Bay Area TV Assn. by Metromedia as a gift (1970 Vol. 10:20, 37). Previously sold as KSAN-TV to Metromedia Inc. by S. H. Patterson for $1,210,000 (1967-68 Vol. 8:13). Station lost license renewal challenge in 1991 (Vol. 31:36, 38).

KRON-TV, San Francisco (Ch. 4)—Traded to Gannett Co. Inc. for KOCO-TV, Oklahoma City, OK plus $100,000,000 (1982 Vol. 22:39, 40) by Chronicle Bcstg. Co. Trade was later called off.

KICU-TV, San Jose (Ch. 36)—Ralph C. Wilson sold to William R. Hirshey, James H. Evers, William Beeman & John DuBois for $30 million & $4 million covenant not to compete but in assignment of license which followed, Ralph C. Wilson Industries retained 75% of station (1990). Sold as KGSC-TV by Continental Urban TV Corp. (Vincent B. Welch, et al.) to Ralph C. Wilson Industries for $14,000,000 (1979 Vol. 19:39).

KNTV, San Jose (Ch. 11)—Purchased from Landmark Communications by Granite Bcstg. Corp. (W. Don Cornwell & Stuart J. Beck) for $59,000,000 (1989). Sold by Gill Industries to Landmark Communications Inc. for $25,725,000 less amount of liabilities assumed by buyer (1978 Vol. 18:3).

KSTS, San Jose (Ch. 48)—Sold by National Group TV Inc. to Telemundo Group for approximately $9,500,000 plus a noncompete covenant (1987 Vol. 27:26, 34).

KSBY-TV, San Luis Obispo (Ch. 6)—For Reliance sale & subsequent sale to Gillett Group Inc., see KSBW, Salinas-Monterey, CA. Sold with KSBW-TV, Salinas-Monterey to John Blair & Co. for $18,643,540 (1978-79 Vol. 18:3). Previously purchased as KVEC-TV by Central California Communications Corp. (formerly Salinas Valley Bcstg. Corp.), operator of KSBW-TV-AM, Salinas-Monterey, for $50,000 plus payment of $77,450 advanced to TV by co-owners John C. Cohan and Jerome Kantro, also stockholders in KSBW-TV-AM (1957 Vol. 13:22, 29). At same time, Cohan acquired 100% control of KVEC(AM) by buying 50% held by

Kantro for $50,000. Cohan & Kantro owned properties one year, having purchased KVEC-TV-AM for $450,000 from Christina M. Jacobson, 2/3 owner, and Leslie H. Hacker, 1/3 (1956 Vol. 12:20, 24).

KTBN-TV, Santa Ana (Ch. 40)—Sold as KLXA-TV, Fontana to Trinity Bcstg. Network Inc. (non-profit corp.) by Angel Lerma Maier for $699,000 (1974).

KEYT-TV, Santa Barbara (Ch. 3)—Shamrock Bcstg. sold station to Smith Bcstg. (Robert N. Smith, principal) for $30,000,000 (1987 Vol. 27:8). Sold to Shamrock Bcstg. by Key Television (William F. Luton & family) for $9,200,000 (1984). Optioned for $1,640,000 to Key TV Inc., headed by Richard C. D. Bell, ex-KPIX, San Francisco, with 16 2/3%; William P. Luton, 41 2/3%; Robert H. Dunlap, 41 2/3%. Selling group included Harry C. Butcher, Colin M. Selph, Arthur P. Marquette, C. H. Jackson, Ronald Coleman, et al. (1956-57 Vol. 12:52; 13:9, 13).

KCOY-TV Santa Maria (Ch. 12)—Sold to Stauffer Communications Inc. by Helen Pedotti, et al., for $7 million (1980 Vol. 20:5). 50% transferred from Dale G. Moore to Helen L. Pedotti, Mill Acquistapace & Burns Rick for $33,215 (1971).

■ **KFTY, Santa Rosa (Ch. 50)**—Sonoma Bcstg. sold to KFTV Bcstg. Inc. (Gary B. Heck, et al.) for $500,000 (1990).

KOVR, Stockton-Sacramento (Ch. 13)—Anchor Media Corp. acquired station from Edwin Pfeiffer, Narragansett First Fund, et al., for $162,000,000 plus noncompete covenant (1988 Vol. 28:45). Note: Anchor won $19,000,000 in suit against Narragansett for alleged fraud in sale (1991 Vol. 31:18). Appeal is pending. Sold to Monarch Capital Corp. by Seaward Acquisition for $121,800,000 including KHTT(AM) & KSJO(FM) San Jose, CA (1986). Sold by Rockefeller Group Inc. to Seaward Acquisition Corp. conditional on subsequent sale for $617,500,000 including KSAT-TV, San Antonio, TX; WCPX-TV, Orlando, FL; WCMH-TV, Columbus, OH; WXIN(TV), Indianapolis, IN; WATL(TV), Atlanta, GA; WTOP Washington, DC; WIOQ-FM Philadelphia, PA; KIQQ-FM Los Angeles, CA & WTKS-FM Bethesda, MD (1986 Vol. 26:6, 11, 12). For sale with other Outlet Co. properties to Rockefeller Center Inc. & subsequent sale to Wesray Capital Corp., et al., see WJAR, Providence, RI. Sold to the Outlet Co. by McClatchy Newspapers for $65,000,000 (1979 Vol. 19:28). Sold to McClatchy Newspapers for $7,650,000 by Metropolitan Bcstg. Co. (1963-64 Vol. 3:40, 4:31). 96% acquired from Gannett Co. by Metropolitan Bcstg. Co. for $1,391,000 and assumption of $1,466,879 owed Gannett (1959-60 Vol. 15:47, 48; 16:1). Gannett acquired stock from H. Leslie Hoffman group for $1,000,000 plus obligations of $2,000,000 (1957-58 Vol. 13:47; 14:2).

KSCH-TV, Stockton-Sacramento (Ch. 58)—Sold by SFN Cos. Inc. with WJBF(TV) Augusta & WTVM(TV), Columbus, GA, WAPA-TV, San Juan, PR and LPTVs to Commacq Inc. (now Pegasus Bcstg.) for $155,000,000 (1986 Vol. 26:41). General Electric Capital Corp. assumed control of Pegasus in 1990.

KPST-TV, Vallejo (Ch. 66)—Proposed purchase by Silver King Bcstg. & Whitehead Communications Inc. from Pan Pacific Television Inc. for $7,500,000 was dismissed (1989).

KMPH, Visalia (Ch. 26)—Sold by Pappas TV Inc. to Pappas Telecasting Inc. (Harry J. Pappas) for $3,105,550 plus assumption of liabilities (1978).

Colorado

KKTV, Colorado Springs (Ch. 11)—Sold by Capitol of Colorado Corp. to Ackerley Inc. for $15,500,000 (1982-83). Previously sold by Willard Garvey to Capitol Bcstg. Co. Inc. (WJTV, Jackson, MS) for $2.1 million (1969 Vol. 9:23). Sold with radios KGHF, Pueblo and KFMH(FM), Colorado Springs to Communication Systems Inc. (Willard W. Garvey) for $885,000 by James D. & Betty Z. Russell and Gifford Phillips (1963 Vol. 3:31).

KRDO-TV, Colorado Springs (Ch. 13)—Harry Hoth Jr. acquired Hoth Sr.'s interests in return for assumption of $19,000 in notes. William J. Gregory's interests were turned over to his estate. Previously, Gregory purchased 50.37% from Joseph Rohrer for $24,000. Then, Gregory, 39.21%; Hoth Sr., 27.16%; Hoth Jr., 22.93%; Prisilla Gitz, 6.13% (1962).

KXRM-TV, Colorado Springs (Ch. 21)—Station sold to group of investors (Bernard C. Ziegler, et al.) for approx. $1,582,000 (1987). Light Communications Inc. & Lloyd Communications Group Inc. sold to KXRM Ltd. Partnership (Kim Carlson & Larry Douglas) for $3,690,000. The sale was rescinded (1986).

KCNC-TV, Denver (Ch. 4)—Sold as KOA-TV with KOA-AM-FM to General Electric Bcstg. Co. for $10 million in GE stock (1968 Vol. 8:24). Previously, 52.5% sold by Bob Hope, James Saphier, Martin Gang, Violet Gang Raum & Norman R. Tyre to Metropolitan Television Co. for $6,318,600. Sale included KOA(AM) and KOAA-TV, Pueblo, CO (1964 Vol. 4:37, 46).

KDVR, Denver (Ch. 31)—BMA Corp. sold station to Chase Communications for $12,000,000 (1989-1990 Vol. 29:13).

KMGH-TV Denver (Ch. 7)—Sold as KLZ-TV by Time-Life Broadcast to McGraw-Hill Inc. in a package deal. For details, see WRTV, Indianapolis, IN. Previously purchased with KLZ(AM) by Time Inc. from Aladdin Radio & TV Inc. (Harry E. Huffman, Hugh B. Terry, J. Elroy McCaw, Theodore R. Gamble, Frank H. Ricketson Jr., et al.) for total of $3,533,760 (1954 Vol. 10:11, 15, 18, 26).

KUSA-TV, Denver (Ch. 9)—For merger of Combined Communications with Gannett Co., see KPNX, Phoenix, AZ. For sale to Combined by Mullins Bcstg., see KARK-TV, Little Rock, AR. Purchased by partners John C. Mullins and Frank Len from group of local businessmen for $900,000 and assumption of some $100,000 in obligations (1955 Vol. 11:7, 13). Later in same year Len sold his 50% interest to William Zeckendorf (1955-56 Vol. 11:49; 12:13). Sale of Webb & Knapp's (Zeckendorf) 50% interest to licensee of KBTV for $2,400,000 followed (1961 Vol. 17:33).

KWGN-TV, Denver (Ch. 2)—Sold as KCTO to WGN Inc. for $3,500,000 by J. Elroy McCaw (1965-66 Vol. 5:36; 6:10). Previously purchased as KFEL-TV from Gene O'Fallon for approximately $400,000 plus assumption of some $300,000 in liabilities by J. Elroy McCaw, operator of KTVW, Tacoma, WA, and then 25% owner of KONA, Honolulu (1955 Vol. 11:25, 28, 31). Call letters were changed from KFEL-TV to KTVR and later to KCTO. Subsequently, Founders Corp. (Tele-Trip Inc. subsidiary) exercised option to acquire 50% of KTVR from McCaw by assuming half of purchase price & liabilities. Founders also operated radios KPOA, Honolulu and WTAC, Flint (1955 Vol. 11:39, 47). Note: In 1959 McCaw's Gotham Corp. purchased Founders Corp. 50% of KTVR for $160,000 and became 100% owner. McCaw also traded KONA holdings (1959 Vol. 15:13).

KREZ-TV, Durango (Ch. 6)—Sold as KJFL-TV to KREX-TV, Grand Junction, CO for $2,000 by Floyd & Lieselotte Jeter. Sale approved Aug. 12, 1964 by FCC. For sales with KREX-TV, Grand Junction, see listing for that station.

KREG-TV, Glenwood Springs (Ch. 3)—Western Slope Communications Ltd. sold station as KCWS to W. Russell Withers Jr. for $325,000 (1987). Station had been off the air since 1986. Sale to Royal Publishing Co. of Palm Beach Inc. from Western Slope Communications Ltd. for $888,196 & assumption of $2,215,000 debt was approved but not consummated (1985).

KREX-TV, Grand Junction (Ch. 5)—W. Russell Withers Jr. bought station with KREY-TV, Montrose & KREZ-TV, Durango for $7,325,000 (1985). Sold with KREY-TV, Montrose & KREZ-TV, Durango to E & W Bcstg. Corp. (which owned 27.868%) for $3,858,950 by Carl Q. Anderson, et al. (1984). XYZ TV Inc. transferred control from Forestville Realty Corp., John W. English & Otilie English to Rex G. Howell (51%) & Carl Q. Anderson (7%) for $10,219. Sale included KREZ-TV Durango & KREY-TV Montrose. Previously sold by Western Slope Bcstg. Co. with KREX-AM-FM and satellites KREY-TV, Montrose (51%) & KREZ-TV, Durango (100%) to XYZ TV Inc. for $2,092,000 plus $50,000 annually for 10 years to Rex Howell. Western Slope stockholders received 19% of XYZ TV stock (1966 Vol. 6:19, 39).

KREY-TV, Montrose (Ch. 10)—See KREX-TV, Grand Junction.

KOAA-TV, Pueblo (Ch. 5)—Sold to Sangre de Cristo Communications Inc. (wholly-owned by Evening Post Publishing Co.) by Sangre de Cristo Bcstg. Corp. for $4,500,000 (1976). Transfer of control of Sangre de Cristo Bcstg. from William H. White Jr. & Mahlon T. White as a family group to Mahlon T. & Helen White as a family group for $173,465 approved 1970. Sold to Sangre de Cristo Bcstg. for $1,500,000 (1968 Vol. 8:24). Previously sold as KCSJ-TV-AM to owners of KOA-TV, Denver, for $1,250,000 by Star Bcstg. (subsidiary of Bankers Life & Casualty), with KOA-TV to dispose of the radio station later (1961-62 Vol. 17:35; 1:14). Bankers Life & Casualty Co., Chicago, acquired stations from owners Douglas D. Kahle (67%) and Robert L. Clinton Jr. (33%) by assuming $823,000 in obligations (1954 Vol. 10:35, 40). Note: Also see sale of KCNC-TV, Denver.

KTVS, Sterling (Ch. 3)—See KGWN-TV, Cheyenne, WY.

Connecticut

WFTT, Bridgeport (Ch. 43)—Purchase of 23.8%, as WICC-TV, from John A. Hill and 4.8% from 3 others gave Kenneth M. Cooper 66.6% of CP for TV and WICC(AM) & WJZZ(FM); total consideration was $370,097 (1964 Vol. 4:47; 5:1). Station subsequently left air. Previously sold with WICC to Kenneth M. Cooper and associates for $1,700,000 by Philip G. Merryman group (1958-59 Vol. 14:51; 15:9).

WFSB, Hartford (Ch. 3)—Sold as WTIC-TV to Post-Newsweek Stations by Travelers Corp. for $33,900,000 (1973-74 Vol. 13:5; 14:5).

WHCT-TV, Hartford (Ch. 18)—Station left air April 9, 1991 (Vol. 31:16). Distress sale to Astroline Communications Co. Ltd. partnership for $3,100,000 & non-compete covenant was granted Dec. 12, 1984 (Vol. 24:40, 51). Distress sale to Interstate Media Inc. (Joseph D. Jones) for $5,000,000 granted (1983) but not consummated. Distress sale to Television Corp. of Hartford by Faith Center for $4,000,000 (1980) was conditionally granted by FCC Dec. 22, 1981; grant was set aside April 16, 1982. Given to Faith Center by RKO General (1972). Sold to Hartford Phonevision Co. (wholly-owned by RKO General) for $900,000 by Edward D. Taddei and associates (1960 Vol. 16:14, 23). Taddei group acquired station for $250,000 from CBS after it took station off air Nov. 15, 1958 (1958 Vol. 14:45-46, 49). CBS bought station for approximately $650,000 from RKO General (then operating as General Teleradio), latter having acquired 45% formerly held by Gannett Newspapers' Hartford Times. Former call letters WGIH-TV (1955-56 Vol. 11:28, 36, 49; 12:8, 37).

WVIT, New Britain-Hartford (Ch. 30)—For sale of Viacom to National Amusements Inc., see WHEC-TV Rochester, NY. Purchased as WHNB-TV by Viacom Bcstg. Inc. from Plains TV Corp. for $15,950,000 (1977 Vol. 17:25). Previously sold as WNBC with WKNB(AM) for $1,044,000 by NBC to Plains TV Corp., owners of WICS, Springfield, IL. WWLP, Springfield, MA held an option for 1/3 as part of this transaction, but dropped it after FCC set this part of the sale for a hearing, stating that there would be an overlap of WWLP & WHNB-TV signals. New owners sold WKNB(AM) for $225,000 to Sheldon I. Smerling and family (1959 Vol. 15:26, 28, 39). NBC purchased stations, operated as WKNB-TV-AM for $606,000 cash plus assumption of about $400,000 in obligations from group headed by adman Julian Cross (1955-56 Vol. 11:2, 9, 19, 22, 26; 12:50).

WTNH-TV, New Haven (Ch. 8)—Sold by Capital Cities Communications Inc. to Cook Inlet Communications for $170,000,000 (1985 Vol. 25:20, 31). For sale as WNHC-TV to Capital Cities Bcstg., see KFSN-TV, Fresno, CA. Previously purchased with WHNC(AM) by Triangle Publications Inc. for $5,400,000 from Aldo DeDominicis, Patrick J. Goode family, et al. (1956 Vol. 12:21, 22, 25).

WTWS, New London (Ch. 26)—Sold for $22,670 by C & S Bcstg. Corp. to Richard R. Rangoon (1987).

WTXX, Waterbury (Ch. 20)—Renaissance Communications Corp. (Michael Finkelstein & Warburg, Pincus Capital Co. Ltd.) purchased station from Channel 20 Enterprises for $17,000,000 (1989 Vol. 29:20). Channel 20 Enterprises proposed that Michael Finkelstein buy out ltd. partners for $23,600,000 but the sale was never consummated (1986). Sold as WATR-TV by Thomas TV Inc. to Channel 20 Enterprises Ltd. Partnership (Michael Finkelstein & associates) for $3,188,462 & $670,000 covenant not to compete (1981 Vol. 21:18, 20).

Delaware

■ **WTGI-TV, Wilmington (Ch. 61)**—Delaware Valley Broadcasters is selling to National Minority TV Inc. (Paul F. Crouch, et al.) for $4,000,000 (1991). Previous sale to Roland E. Goode for $2,907,000 was dismissed by the FCC, July 19, 1991.

WVUE, Wilmington (Ch. 12)—Sold as WPFH with WIBG(AM) by Paul F. Harron group to Storer Broadcasting Co. for approximately $5,626,312 plus assumption of $1,000,000 in obligations (1956-57 Vol. 12:51; 13:9, 13). Harron purchased station, then operating as WDEL-TV, from Steinman brothers for $3,720,500 (1955 Vol. 11:4, 13). Note: Storer took WVUE off air Sept. 13, 1958 and turned in license Dec. 18, 1958, in order to acquire WITI-TV, Milwaukee (1958 Vol. 14:34, 35, 37, 42, 44, 51). Channel 12, Wilmington, now is used by educational WHYY-TV.

District of Columbia

WDCA-TV, Washington (Ch. 20)—Paramount Pictures bought control of TVX Broadcast Group for $110 million plus TVX debt obligations to Salomon Brothers. Sale included WNOL-TV, New Orleans, LA; WLFL-TV, Raleigh-Durham, NC; WTXF-TV, Philadelphia, PA; KTXA, Fort Worth, KTXH, Houston & KRRT, Kernville, TX (1989 Vol. 29:38). For sale to TVX Broadcast Group, see WCIX Miami, FL. Sold to Taft Bcstg. Co. for $13,500,000 (1978-79 Vol. 18:18; 19:30, 33, 34, 35, 36). Previously sold by Milt Grant to Superior Tube Co. for $4,860,000 (1968 Vol. 8:50; 9:19).

WFTY, Washington (Ch. 50)—Theodore Ledbetter Jr. sold 75% as WCQR to STVGW for $4,016,658 which sold station to Independent American Bcstrs. of Washington, DC Inc. for $7,200,000 (1984-85).

WJLA-TV, Washington (Ch. 7)—As WMAL-TV, de facto control transferred with WMAL-AM-FM from Washington Star Communications Inc. to Joe Allbritton for $25,000,000. Sale included WLVA-TV-AM Lynchburg, VA & WCIV(TV) Charleston, SC (1975 Vol. 15:30, 31, 32).

WUSA, Washington (Ch. 9)—Sold as WDVM-TV when Gannett Co. bought Evening News Assn. for approx. $717,000,000. Sale included Detroit News; WALA-TV, Mobile, AL; KOLD-TV, Tucson, AZ; KTVY, Oklahoma City, OK; KVUE-TV, Austin, TX; WWJ & WJOI(FM), Detroit, MI. WALA-TV, KOLD-TV & KTVY were then sold to Knight-Ridder Bcstg. (1985-86 Vol. 25:30-35, 51; 26:3). As WTOP-TV was exchanged by Post-Newsweek Stations for Evening News Assn.'s WWJ-TV (now WDIV), Detroit (1977-78 Vol. 17:50; 18:21). Purchased 55% by Washington Post, operator of WTOP(AM), and 45% by CBS for $1,400,000 from R. H. Macy interests in 1950; call letters were then WOIC (1950 Vol. 6:25). CBS sold its holdings in 1954 to Washington Post for sum in excess of $3,000,000 (1954 Vol. 10:35, 42).

WRC-TV, Washington (Ch. 4)—See WNBC-TV, New York, NY.

WTTG, Washington (Ch. 5)—See WNYW, New York, NY.

Florida

WFTX, Cape Coral (Ch. 36)—Sold by Florida Family Bcstg. Ltd. & Family Group Ltd. to Wabash Valley Bcstg. for $16 million (1986 Vol. 26:38).

WESH, Daytona Beach (Ch. 2)—Cowles Bcstg. (WESH-TV & KCCI-TV, Des Moines, IA) merged with H&C Communications Inc. for $46 per share, valued at $182.5 million (1984 Vol. 24:26, 35). Sold to Cowles Florida Bcstg. Inc. by John H. Perry Jr. and associates for $1,000,000 and 228,500 shares of Cowles Communications Inc. stock (1965 Vol. 5:47). Perry acquired control through stock purchase from brother Farwell W. Perry (1961).

WSCV, Fort Lauderdale (Ch. 51)—For sale to Reliance Group, see KSBW, Salinas-Monterey, CA. Sold to Blair Bcstg. by Oak Communications Inc. for $17,750,000 (1984 Vol. 24:33). Sold as WKID to Oak Industries Inc. by William F. Johns, Alvin Koenig, et al. for $4,150,000 (1979-80). Sold to Johns-Koenig Assoc. Inc. by Channel 51 Inc., Debtor-in-Possession for $1,000,000 (1976).

WBBH-TV, Fort Myers (Ch. 20)—Sold by William N. Dakos to Waterman Bcstg. Corp. of Texas for $7,736,490 (1979).

WTVI, Fort Pierce (Ch. 19)—Sold for $175,000 to owners of KFEQ-TV St. Joseph, MO by Gene Dyer after station went off the air Feb. 16, 1961 (1961 Vol. 17:22).

■ **WTVX, Fort Pierce-Vero Beach (Ch. 34)**—WTWV Inc. (Frank K. Spain, et al.) sold to Krypton Bcstg. for $8,000,000 (1991). Sold to Frank K. Spain, et al., by Indian River TV Inc. for $120,000 subject to adjustment (1979).

□ **WFGX, Fort Walton Beach (Ch. 35)**—Family Group Ltd. is selling to Claude W. Bowers for $25,000 plus $185,000 covenant not to compete (1991). 1990 sale to Heritage Media Corp. for $810,000 was never approved (Vol. 30:16, 25). Lloyd Communications sold its 50% interest to present owner Family Group Ltd. II for $225,000 (1987).

WPAN, Fort Walton Beach (Ch. 53)—John Franklin Ministries purchased station for $10,000 from Fort Walton Beach Bcstg. Corp. (1988).

WCJB, Gainesville (Ch. 20)—Sold to Diversified Communications Inc. by Marshall Bcstg. Co. Inc. for $1,870,000 subject to adjustment (1976).

WYHS, Hollywood (Ch. 69)—Silver King Bcstg. acquired control from Thomas J. Coates, et al., for $950,000 (1988).

WAWS-TV, Jacksonville (Ch. 30)—Mairite Coummunications sold to Clear Channel Communications (L. Lowry Mays, et al.) for $8,100,000 (1989 Vol. 29:9,28).

WJKS, Jacksonville (Ch. 17)—Sold to Media General by Ziff-Davis Bcstg. Co. for $18,000,000 (1981-82 Vol. 21:48; 22:8, 30). For previous sale, see WTOV-TV, Steubenville, OH.

WJXT, Jacksonville (Ch. 4)—Purchased as WMBR-TV with WMBR(AM) by Washington Post Co. publisher of Washington Post, then 55% owner of WTOP-TV-AM, Washington, for $2,470,000 from Edward L. Norton, Frank King and Glenn Marshall Jr. (1952-53 Vol. 8:51; 9:1, 3).

WNFT, Jacksonville (Ch. 47)—Sold by North Florida 47 Inc. to Krypton Bcstg. for $3,300,000 (1990).

WTLV, Jacksonville (Ch. 12)—For Gannett Co. purchase of station from Harte-Hanks Communications, see WFMY-TV, Greensboro-High Point, NC. Harte-Hanks Newspapers Inc. acquired control of TV 12 of Jacksonville Inc. for $11,041,217 (1974-75 Vol. 14:34; 15:7).

WTMV, Lakeland (Ch. 32)—Dan L. & Betty Jo Johnson, et al., gained controlling interest of Public Interest Corp. for $633,000 (1988). Sale for $50,000 from Lakeland Telecasters Inc. to Public Interest Corp. granted but not consummated (1987). Public Interest Corp. previously sought to buy Lakeland Telecasters Inc.'s 17% interest for $1,000,000 & become 100% owners, but sale was never consummated (1986).

WACX, Leesburg (Ch. 55)—H. James Sharp sold his 50.1% of WIYE to Associated Christian TV System Inc. for $1,450,000 plus assumption of $100,000 debt (1983).

WAYK, Melbourne (Ch. 56)—J. Kermit Coble, Edgar M. Dunn, et al., purchased 50% of station from TV 56 Inc. (1988).

WBSF, Melbourne (Ch 43)—Blackstar Communications Inc. (John E. Oxendine, et al.) acquired license of WMOD for $5,000,000 plus a non-compete covenant (1988 Vol. 27:49). Southern Bcstg. Corp. sold station to Asbury Park Press Inc. for $6,800,000 & 20% interest in assignee (1985).

WCIX, Miami (Ch. 6)—CBS Inc. purchased station from TVX Broadcast Group as an independent for $59,000,000 (1988 Vol. 28:33, 45). Taft Bcstg. sold its independent stations to TVX Broadcast Group for $240,000,000 including WTXF-TV, Philadelphia, PA; WDCA-TV, Washington, DC; KTXA(TV), Dallas-Fort Worth, TX & KTXH(TV), Houston, TX (1986-87 Vol. 27:9, 14, 15). Sold to Taft Bcstg. by Coral TV Corp. (General Cinema) for $61,000,000 plus WGR-TV (now WGRZ-TV), Buffalo, NY (1983).

WDZL, Miami (Ch. 39)—Sold to Renaissance Communications Corp. for $29,500,000 (1988). Sold to Odyssey TV Inc. by 39 Bcstg. Ltd. for $11,962,500 (1984 Vol. 24:2).

WHFT, Miami (Ch. 45)—Sold to Trinity Bcstg. by Lester Sumrall Evangelistic Assn. for $10,000,000 (1980). Sold as WFCB-TV to Lester Sumrall Evangelistic Assn. Inc. by Florida Christian Bcstg. Inc. for $900,000 (1976 Vol. 16:26).

WLTV, Miami (Ch. 23)—For sale to Hallmark Cards Inc., see KWEX-TV San Antonio, TX. Sold as WAJA-TV to Spanish International Communications Corp. for $1,440,000 (1971) by Coastal Bcstg. System Inc. CP for WGBS-TV sold to Coastal Bcstg. System by Storer Bcstg. for $250,000 (1967). Acquired by Storer Broadcasting Co. through purchase of CP for WMIN-TV, Miami (Ch. 27) for $35,409 expenses from E. D. Rivers Sr. and purchase of facilities of WFTL-TV, Fort Lauderdale (Ch. 23) for $300,000 from Fort Lauderdale Daily News. Shift of Ch. 27 to Ch. 23 approved by FCC Dec. 16, 1954 (1954 Vol. 10:47, 57). WGBS-TV sold studio facilities, land & tower to WPST-TV for $500,000 and left air April 13, 1957 (1957 Vol. 13:14, 15). Resumed operation as WAJA-TV Nov. 11, 1967.

WPLG, Miami (Ch. 10)—Sold as WLBW-TV to Post-Newsweek Stations for $18,400,000 by L. B. Wilson Inc. Sale included WCKY(AM) Cincinnati (1969 Vol. 9:10).

WTVJ, Miami (Ch. 4)—Wometco Broadcast Acquisition Corp. (KKR) sold station as a CBS affiliate to General Electric (NBC) for $270,000,000 (1987 Vol. 26:43; 27:3, 11, 14, 18, 22, 37, 38). Wometco Enterprises Inc. was sold to a group of investors headed by Jerome Kohlberg Jr., Henry R. Kravis, George R. Roberts & Robert I. McDonnell for more than $1 billion, including assumption of debt (1983-84 Vol. 23:39, 52). Sale included WZZM-TV, Grand Rapids, MI; WWHT, New York-Newark (now WHSE); WLOS, Asheville, NC; WSNL-TV, Smithtown, NY (now WHSI); KVOS-TV, Bellingham, WA; more than 80% of Wometco Cable TV.

WEVU, Naples-Fort Myers (Ch. 26)—Sold by Gulfshore Television Corp. to Home News Publishing Co. for $2,770,000 plus $780,000 consultancy contract (1978).

WOGX, Ocala (Ch. 51)—Wabash Valley Bcstg. purchased station as WBSP from Big Sun Television for $7,010,000 & non-compete covenant (1986).

WCPX-TV, Orlando (Ch. 6)—Sold by Outlet (Seaward) to First Media Corp. for $200 million (1986 Vol. 26:12). Included in $617,500,000 sale by Rockefeller Group to Seaward Acquisition, see KOVR, Stockton-Sacramento, CA (1986). For sale to Wesray Capital Corp. by Rockefeller Group, see WJAR, Providence, RI. Sold as WBDO-TV with WDBO-AM-FM to The Outlet Co. for $6,100,000 by the trustees for the estate of William S. Cherry Jr. (75%) and 3 minority stockholders (1963 Vol. 3:15, 29). Stations previously sold for $3,000,000 to firm controlled by William Cherry; selling group was headed by Harold P. Danforth (1957 Vol. 13:14, 19).

WFTV, Orlando (Ch. 9)—Sold to Cox Enterprises Inc. by SFN Communications for $185,000,000 (1985 Vol. 25:23). SFN Companies Inc. was acquired by affiliates of E. M. Warburg, Pincus & Co. Inc. and Hallmark Cards Inc. in a $425 million leveraged buyout. Sale included WJBF, Augusta, GA; WTVM, Columbus, GA; WAPA-TV, San Juan, PR & three Montana radio stations (1984-85 Vol. 24:26, 35). Sold by Ch. 9 of Orlando to SFN Bcstg. Co. for $125,000,000 (1984 Vol. 24:9). Joseph L. Brechner boosted holdings when station was using WLOF-TV call from 17% to 41.67% (working control) by acquiring 24.6% from John W. Kluge for $350,000 (1959-60 Vol. 15:42; 16:1). Note: Station operated under an interim grant to applicants for permanent authorization until settlement agreement was approved by FCC (1981).

WOFL, Orlando (Ch. 35)—Meredith Corp., 40% owner, bought remaining 60% from Lawrence H. Rogers II, et al., for $16,000,000 (1983). Sold as off-air WSBW-TV to Omega Communications Inc. for $1,120,000 (1979 Vol 19:28).

WPTV, Palm Beach (Ch. 5)—Sold to Scripps-Howard Radio Inc. (now Scripps Howard Bcstg. Co.) by John H. Phipps for $2,000,000 (1961-62 Vol. 17:34; 1:4). Phipps purchased station as WJNO-TV for $880,000, including approximately $300,000 in liabilities from radio WJNO (50%); Theodore Granik (21%); William H. Cook (21%), et al. (1956 Vol. 12:40).

WJHG-TV, Panama City (Ch. 7)—Sold as WJDM for $340,000 to owners of WALB-TV, Albany, GA by Mel Wheeler (1960 Vol. 16:21, 28). Wheeler, who originally owned 4% with his wife, acquired remaining 96% from J. D. Manly for $60,000 (1957 Vol. 13:43, 47),

WMBB, Panama City (Ch. 13)—Sold by Buford Television to Spartan Radiocasting Co. for $7,900,000 plus $2,500,000 convenant not to compete (1990). Octagon Bcstg. Co. sold station to Buford Group Inc. for $12,000,000 (1986). Sold as WDTB to Octagon Bcstg. Co. by Panhandle Bcstg. Co. Inc. for $2,100,000 (1976 Vol. 16:52).

WPGX, Panama City (Ch. 28)—Proposed sale to Timothy S. Brumlik for $950,000 was dismissed (1990).

WEAR-TV, Pensacola (Ch. 3)—For sale to Heritage Communications Inc., see KAUT(TV) Oklahoma City, OK (1986-87). Purchased for $1,400,000 by Rollins Telecasting Inc. from Charles W. Smith, Mel Wheeler and associates (1959 Vol. 15:14, 19).

WJTC, Pensacola (Ch. 44)—Sold to Channel 44 Ltd. (Henry D. Vara Jr., principal) by Carnex TV Inc. for $1,000,000 plus non-compete covenant (1988).

WSUN-TV, St. Petersburg (Ch. 38)—Sold with WSUN(AM) to H. Y. Levinson by City of St. Petersburg for $1,130,000 (1965-66 Vol. 5:42). License cancelled May 1974.

WWSB, Sarasota (Ch. 40)—Sold as WXLT-TV by Sarasota-Bradenton Florida TV Co. to Southern Broadcast Assoc. Joint Venture for $40,500,000 including non-compete covenant (1985).

WCTV, Tallahassee (Ch. 6)—See Thomasville, GA.

■ **WTXL-TV, Tallahassee (Ch. 27)**—Sold by U.S. Communications Group (Joe Tydings, et al.) to Ello Betty & F. Tracy Lavery for $5,350,000 (1991). Sold as WECA-TV by E. C. Allen to U.S. Communications Group Inc. for $3,800,000 (1983-84).

WFLA-TV, Tampa (Ch. 8)—Control (50.098%) sold in deal in which stock in Tribune Co. held by trustees under will of John Stewart Bryan was turned over to Richmond Newspapers for $17,500,000. Also affected were radios WFLA-AM-FM and Tampa Tribune and Times (1965 Vol. 5:48).

WFTS, Tampa (Ch. 28)—Sold to Scripps Howard Bcstg Co. for $30,000,000 (1985 Vol. 25:30). Sold to Capital Cities Communications Inc. by Ian Wheeler, et al., for $28,000,000 plus $1,450,000 non-compete covenant & $650,000 consulting agreement (1984 Vol. 24:17).

WTSP-TV, Tampa-St. Petersburg (Ch. 10)—For sale to Great American Bcstg., see WBRC-TV, Birmingham, AL. For sale to Taft Television & Radio Co. Inc. by Gulf Broadcast, see KTSP-TV, Phoenix, AZ. Rahall Communications which owned station as WLCY-TV merged into Gulf United Corp. in stock transaction valued at more than $30 million (1977 Vol. 17:35). Included in merger were WKAP, Allentown, PA; WWNR, Beckley, WV; WNDE & WFBQ(FM), Indianapolis.

WTVT, Tampa (Ch. 13)—Gaylord Bcstg. Co. sold station to Gillett Group Inc. & Clarence V. McKee for $365,000,000 (1987 Vol. 27:11, 29). Purchased for $3,500,000 plus assumption of $491,490 liabilities by WKY Radiophone Co., now Gaylord Broadcasting Co., from ex-Gov. Doyle E. Carlton-Walter Tison interests (1956 Vol. 12:26, 29).

■ **WPBF, Tequesta-West Palm Beach (Ch. 25)**—Phipps-Potamkin Investments sold 49% interest in station to Victor Potamkin, et al., for $4,600,000 (1990).

WPEC, West Palm Beach (Ch. 12)—Sold as WEAT-TV to PEC Communications by Gardens Bcstg. for $3,527,716 (1973). Sold with WEAT to Gardens Bcstg. Co. (100% owned by American Industries Inc., John D. MacArthur, pres.) for $2,100,000 by Rex Rand and Bert Lebhar (1963-64 Vol. 4:9). Previously optioned with radio WEAT to Palm Beach TV Co. Inc. (Rex Rand's WINZ, Miami, 80%; Bertram Lebhar, 20%, with option for 5% more from WINZ) for $600,000 by RKO Teleradio Pictures (1957 Vol. 13:12, 20). RKO Teleradio had acquired properties from J. Robert Meachem for $194,000 (1955 Vol. 11:27, 31).

Georgia

■ **WFXL, Albany (Ch. 31)**—Timothy S. Brumlik's proposed sale of controlling interest to Manny Cantu for $2,500,000 was dismissed by FCC. FCC revocation hearing pends. (1990-91 Vol. 31:31). Sold as WTSG by Gordon Communications Co. to NewSouth Bcstg. Inc. (Michael H. Male, Lori Antoniak & Peggy Young Antoniak) for $2,000,000 (1987). Brumlik acquired control from M. Hale in 1988.

WAGA-TV, Atlanta (Ch. 5)—For sale to Gillett Communications Inc. (1987) & proposed sale from Storer Communications to Lorimar Productions, see WSBK-TV Boston, MA (1986).

WATL, Atlanta (Ch. 36)—Sold by Atlin Communications (Outlet Communications) to Chase Communications Inc. for $120 million (1989-1990 Vol. 29:33; 30:13). Sale included WXIN(TV), Indianapolis, IN & WTOP(AM) & WASH-FM, Washington, DC (1989-1990 Vol. 29:33). For leveraged buyout by Bruce Sundlun, et al., see WJAR, Providence, RI. Sold to Outlet Communications Inc. by ATL Acquisition Corp. & D. R. Jones for $27,000,000 including $1,635,000 covenant not to compete (1984-85 Vol. 24:28; 25:1). Off-air station sold to Briarcliff Communications Group by U. S. Communications for $23,500. Control of CP as WMBO-TV sold to U. S. Communications Corp. by D. H. Overmyer Communications Co. For details, see WPHL-TV Philadelphia. CP for off-air station (as WATL-TV) sold to D. H. Overmyer Communications Co. by Robert W. Rounsaville for $100,000 (1964-65 Vol. 4:33; 5:20).

WGNX, Atlanta (Ch. 46)—Sold as WANX-TV to Tribune Bcstg. Co. by CBN Continental Bcstg. Network for $32,000,000 (1983 Vol. 23:31).

WT8S, Atlanta (Ch. 17)—Sold to R. E. Turner by Jack M. Rice (1969).

WVEU, Atlanta (Ch. 69)—Sale by Broadcast Corp. of Georgia to Silver King Bcstg. for $13,000,000 plus non-compete covenant was approved by FCC but not consummated (1989 Vol. 29:11).

WXIA-TV, Atlanta (Ch. 11)—For merger of Combined Communications with Gannett Co., see KPNX, Phoenix, AZ. Merger with Combined Communications (1973-74 Vol. 13:5; 14:2) for stock shares approved by FCC Jan. 1974. Sold as WAII-TV to Jupiter Bcstg. Co. of Georgia for approx. $12,892,000 in merger with Pacific & Southern Bcstg. Co. Inc. Jupiter Bcstg., surviving corp., later changed name to Pacific & Southern Bcstg. Co. Inc. (1967 Vol. 7.45, 47). Sold with WIBC-AM-FM, Indianapolis to Pacific & Southern Bcstg. Co. for $15,000,000 by Richard Fairbanks & family (1966 Vol. 6:46). Sold as WLWA by Crosley Broadcasting Corp. for $3,420,000 to owners of WIBC(AM), Indianapolis, in return for dropping claims for Crosley's WLWI, Indianapolis (1962 Vol. 2:25, 37, 38). Earlier purchased as WLTV by Crosley (Avco) for $1,500,000 from local group comprising Broadcasting Inc. (1952 Vol. 8:51; 9:5, 7). Broadcasting Inc. acquired station for $525,000 when CP for WCON-TV was sold by Atlanta Constitution when it merged with Atlanta Journal and Journal retained Ch. 2 for WSB-TV (1951 Vol. 7:32, 34, 38, 39).

WAGT, Augusta (Ch. 26)—Sold as WATU-TV to Schurz Communications Inc. by J. Thomas Jones & Francis Hanks Robertson for $5,000,000 (1980).

WJBF, Augusta (Ch. 6)—For sale to Pegasus Bcstg. & consequent transfer to General Electric Capital Corp., see KSCH-TV, Stockton-Sacramento, CA. For leveraged buyout of SFN Companies Inc., see WFTV, Orlando, FL. Western Bcstg. was sold to SFN Companies Inc. for $116 million (1984 Vol. 24:3, 26). Sale included WTVM(TV), Columbus, GA; WAPA-TV, San Juan, PR & 3 Montana radio stations. Sold to Western Bcstg. Co. by J. B. Fuqua, et al., for $25,000,000 including covenant not to compete (1980).

WRDW-TV, Augusta (Ch. 12)—For sale to Ziff Corp. and later sale by Ziff, see WTOV-TV, Steubenville, OH. Friendly Group sold licensee WPIT Inc., which also owned WPIT(AM), Pittsburgh, PA and WSOL(AM), Tampa, FL to United Printers & Publishers Inc. (Rust Craft Greeting Cards) for $1,350,000 (1961 Vol. 17:36). Sold to the WPIT Inc. (Friendly Group) for over $1,500,000 by Southeastern Newspapers Inc., which also sold WRDW(AM) to Roy V. Harris group (1959 Vol. 16:6, 17). Southeastern Newspapers acquired WRDW-TV-AM for about $600,000 plus assumption of some $400,000 in liabilities from group headed by Grover C. Maxwell & Allen M. Woodall (1955-56 Vol. 11:48; 12:7). Note: See sale of WTOV-TV, Steubenville, OH for transfers of Friendly stations to United Printers & Publishers.

WTLH, Bainbridge (Ch. 49)—Sold by NewSouth Television Corp. to General Management Consultants Inc. (Paul Lansat) for $654,100 (1990).

WLTZ, Columbus (Ch. 38)—Sold as WYEA-TV to J. C. Lewis Jr. for $3,250,000 including non-compete covenant by American Family Corp. (1981). Previously sold by Gala Bcstg. Co., David Rothschild II, J. Kyle Spencer, S. Douglas Smith & John H. Swift to American Eagle Bcstg. Co. (American Family Corp.) for $3,000,000 (1978).

WRBL, Columbus (Ch. 3)—Sold by Malcolm I. Glazer to Riverdale Media Corp. (Simon P. Gourdine) & ML Media Partners for $60,000,000 including covenant not to compete. Sale included WTWO, Terre Haute, IN & KQTV, St. Joseph, MO (1990 Vol. 30:8, 26). Sold by executors of James W. Woodruff Jr. estate to Avant Development Corp. (Malcolm I. Glazer) for $7,000,000 (1978). Previously sold with WRBL-AM-FM by R. W. Page Corp. to J. W. Woodruff Jr. for $2,244,003 (1972).

WTVM, Columbus (Ch. 9)—Sold to American Family Corp. by Pegasus Bcstg. for $45,000,000 (1989). For sale to Pegasus Bcstg., see KSCH-TV, Stockton-Sacramento, CA. For sale of SFN Companies, see WFTV, Orlando. For sale of Western Bcstg. to SFN, see WJBF, Augusta, GA. Sold to Western Bcstg. by Fuqua Industries for $19,500,000 including covenant not to compete (1980). Sold with WTVC(TV) Chattanooga (plus about 140 theaters, other property) by Martin Theatres to Fuqua Industries for approximately $19,000,000 in Fuqua stock (1968).

WXTX, Columbus (Ch. 54)—Sold by Donald Kent, et al., to John D. Pezold for $2,832,522 including covenant not to compete (1989).

WMAZ-TV, Macon (Ch. 13)—Transferred to Multimedia Inc. in 1967. Previously sold with WMAZ-AM-FM for $2,094,750 to WMRC Inc. (Southeastern Bcstg. Corp.) by George P. Rankin Jr. and associates (1962-63 Vol. 3:2, 11).

WMGT, Macon (Ch. 41)—Sold as WCWB-TV by Bibb TV Inc. to Morris Network Inc. for $2,800,000 (1978). Sold to Bibb TV Inc. (F. E. Busby, E. Lanier Finch, et al.) by WTVY Inc. for $800,000 (1974).

WROM-TV, Rome (Ch. 9)—See WTVC, Chattanooga, TN.

WSAV-TV, Savannah (Ch. 3)—Sold to News-Press & Gazette Co., St. Joseph, MO by WSAV Inc. for $4,750,000 (1976 Vol. 16:27).

WTOC-TV, Savannah (Ch. 11)—Sold by William T. Knight, et al., to American Family Corp. for $6,250,000 (1979).

WCTV, Thomasville-Tallahassee, FL (Ch. 6)—CP acquired for $88,700 by John H. Phipps from E. D. Rivers Sr. (1955 Vol. 11:5, 20).

WVGA, Valdosta (Ch. 44)—Sold with WDHN(TV), Dothan, AL & WDJZ (AM), Bridgeport, CT by Hi Ho Television to Morris Newspaper Corp. for approx. $6,600,000 (1986).

Hawaii

KGMD-TV, Hilo (Ch. 9)—Sold by H&W Communications to Lee Enterprises Inc. for $10,000 (1985).

KHAW-TV, Hilo (Ch. 11)—Sold to Burnham Bcstg. by McCoy Bcstg. (1979).

☐ **KHBC-TV, Hilo (Ch. 2)**—For proposed sale to Providence Journal Co. see KING-TV, Seattle, WA. King Bcstg. Co. purchased station from William N. Evans for $300,000 (1988). Hilo Bcstg. Corp. sold station to William N. Evans for $325,000 (1987). Sold as KOHA-TV by Oceanic Bcstg. to Hilo Bcstg. Corp. for undisclosed amount (1986).

KHVO, Hilo (Ch. 13)—For latest sale information, see KITV, Honolulu, HI. For transfer from Starr Bcstg. to Shamrock Bcstg. Inc., see WTVQ-TV, Lexington, KY.

KFVE, Honolulu (Ch. 5)—Ka'Ikena Lani TV Corp. entered into a joint venture with Western Systems Inc. for $2,985,000 (1990).

KGMB, Honolulu (Ch. 9)—Sold to Lee Enterprises Inc. by Heftel Bcstg. Honolulu Inc. for $10,500,000 (1976 Vol. 16:37). Control transferred from Standard Corp. to Heftel Bcstg. (1972). Sold with KGMB(AM) and satellites KHBC-TV, Hilo and KMAU-TV, Wailuku (now KGMV) to Pacific Bcstg. (wholly-owned by Standard Corp., KUTV, Salt Lake City) for $2,500,000 by Honolulu Star-Bulletin (Hawaii Publishing Holding Corp.) (1964-65 Vol. 4:42; 5:19). Satellite KMAU-TV, Wailuku (now KGMV) sold to local interests in separate transaction (1964). Controlling interest in station sold to Hawaii Publishing Holding Corp. by executors of estate of Wallace Rider Farrington for $11,130,000, including AM and satellites (1961-62 Vol. 1:13; 2:13). Farrington's Honolulu Star Bulletin had acquired full control of licensee Hawaiian Bcstg. System by purchasing 75.45% from Hiland Development Corp. for $2,250,000. Hiland acquired Hawaiian Bcstg. stock when it purchased theater-real estate operator Consolidated Amusement Co. for $8,000,000 (1958 Vol. 14:40, 46). Earlier, Consolidated had increased its stock in stations to 75.45% paying Mormon Church $125,000 for its 6.73% after FCC directed latter to sell one of its holdings under multiple ownership rule (1962).

KHAI-TV, Honolulu (Ch. 20)—Honolulu Family TV Ltd. (Media Central Inc.) sold to KSCI Holding Inc., a holding company comprised of Aliza Corp. & Equity Linked Investors L.P., for $1,750,000 plus covenant not to compete (1989).

☐ **KHNL, Honolulu (Ch. 13)**—For proposed sale to Providence Journal Co. see KING-TV, Seattle, WA. Sold to King Bcstg. Co. by Hawaii-Nippon Communications for $20 million (1986). Sold as KIKU-TV by Richard Eaton to Hawaii-Nippon Communications for $2,700,000 (1979). Sold as KTRG-TV to United Broadcasting by David Waturnull and associates for $700,000 (1966 Vol. 6:3, 40).

KHON-TV, Honolulu (Ch. 2)—Sold to Burnham Bcstg. Co. with satellite KAII-TV, Wailuku & translators for $47,500,000 (1985 Vol. 25:6). Sold to Des Moines Register & Tribune for $27,000,000 (1979). Sale included KHAW-TV, Hilo; KAII-TV, Wailuku; KLAK & KPPL(FM), Lakewood, CO; KYXI, Oregon City & KGON(FM), Portland, OR. Control transferred from Pacific & Southern Bcstg. Co. to McCoy Bcstg. Co. in corporate separation (1979). Merger with Jupiter Bcstg. of Georgia Inc. the surviving corp. approved Nov. 15, 1967 (1967 Vol. 7:45, 47). Jupiter Bcstg. later changed name to Pacific & Southern Bcstg. Co. FCC May 26, 1967 approved assignment of license to Pacific & Southern Bcstg. Co. Inc. in merger which included KHAW-TV, Hilo and KAII-TV, Wailuku. Previously sold as KONA with satellites for $3,000,000 to Communications Honolulu Ltd. by Honolulu Advertiser and John D. Keating (1964 Vol. 4:24). Transferred to new company, 50% owned by Honolulu Advertiser and 50% by J. Elroy McCaw & John D. Keating by Herbert M. Richards group with proviso that KPOA(AM) be sold (1953 Vol. 9:13). Note: Keating had acquired McCaw's 25% interest in KONA as part of $2,000,000 deal in which he also acquired 100% of KDAY(AM), Santa Monica, CA (1959 Vol. 15:13).

KITV, Honolulu (Ch. 4)—Tak Communications proposed sale of 60% of station, KHVO, Hilo & KMAU, Wailuku to ltd. partnership including Anthony Cassara for $40,000,000 was dismissed by FCC (1989 Vol. 29:29). Tak Communications (Sharad Tak) bought KHVO, Hilo & KMAU, Wailuku, HI with KITV from Shamrock Bcstg. for $50 million (1986 Vol. 26:46). For sale to Shamrock Bcstg. Inc., see WTVQ-TV, Lexington, KY. Previously sold as KHVH-TV by Western Telestations Inc. to Starr Bcstg. Group Inc. for $4,000,000 (1972 Vol. 12:47). Sold with radio KHVH and satellite KHVO, Hilo and 5 translators to Western Telestations for $4,000,000 by Kaiser Industries Corp. (1964 Vol. 4:41, 51). Transferred from licensee Kaiser Hawaiian Village TV Inc. (Henry J. Kaiser Co.) to Kaiser Industries Corp. for $1,297,274. Licensee then liquidated. Purchased as KULA-TV by Henry J. Kaiser for $685,000 from Albert Zugsmith interests, with Kaiser dropping Ch. 13, on which KHVH-TV had been operating (1958 Vol. 14:19, 24, 28). Previously, Zugsmith group acquired KULA-TV with radio KULA for $600,000 from American Broadcasting Stations Inc. and Dolph-Petty Broadcasting Co. (1955-56 Vol. 11:46; 12:2).

KMGT, Honolulu (Ch. 26)—Mauna Kea Bcstg. sold to Oceania Bcstg. Network Inc. (Christopher Racine, et al.) for $4,300,000 including KVHF, Kailua-Kona (1989).

KVHF, Kailua-Kona (Ch. 6)—For sale to Oceania Bcstg., see KMGT, Honolulu.

KGMV, Wailuku (Ch. 3)—Heftel Bcstg. sold station to Lee Enterprises Inc. for $10,000 (1985). Sold as KMAU-TV by John S. Young Assoc. Inc. to Heftel Bcstg. Inc. for $110,000 & covenant not to compete. Turned over to John S. Young Assoc. Inc., which leased equipment for $1500 monthly from Pacific Bcstg. Corp. (1964-65 Vol. 4:42; 5:19).

KMAU, Wailuku (Ch. 12)—For details of latest sale, see KITV, Honolulu, HI. For sale to Shamrock Bcstg. Inc., see WTVQ-TV, Lexington, KY. Sold as KMVI-TV by Maui Publishing Co. Ltd. to Western Telestations Inc. for $70,000 (1977).

☐ **KOGG, Wailuku (Ch. 15)**—For proposed sale to Providence Journal Co. see KING-TV, Seattle, WA.

Idaho

KBCI-TV, Boise (Ch. 2)—Sold by Boise Valley Bcstrs. Inc. to Eugene TV Inc., licensee of KVAL-TV, Eugene, OR, for $1,900,000 (1976).

☐ **KTVB, Boise (Ch. 7)**—For proposed sale to Providence Journal Co. see KING-TV, Seattle, WA. Sold to King Bcstg. Co. by Georgia M. Davidson, et al., for $14,000,000 (1979 Vol. 19:41).

KIDK, Idaho Falls (Ch. 3)—Price Bcstg. Co. sold station to Retlaw Enterprises Inc. (Lillian B. Disney, et al.) for $6,800,000 (1987). Sold as KID-TV to Price Bcstg. Co. by Lucille J. Ricks, et al. for $4,000,000 (1984).

KIFI-TV, Idaho Falls (Ch. 8)—J. Robb Brady & Rose Anna Keller sold controlling interest for $1,470,000 to Marion Brady (1988).

KLEW-TV, Lewiston (Ch. 3)—Sold with KIMA-TV, Yakima & KEPR-TV Pasco, both WA, by Cascade Bcstg. to Filmways for undisclosed amount of convertible preferred stock (1968 Vol. 8:40). For later sales, see KIMA-TV.

KIVI, Nampa (Ch. 6)—Sold to Sawtooth Communications Inc. (Evening Post Publishing Co.) by Futura Communications Corp. for $4,500,000; $1,250,000 for land & buildings; $1,750,000 for covenant not to compete and consulting agreement (1981).

KTRV, Nampa (Ch. 12)—Sold to Toledo Blade Co. by Peyton Bcstg. Ltd. for $4.9 million & assumption of $1.7 million in lease obligations (1985 Vol. 25:9).

KPVI, Pocatello (Ch. 6)—Sold to Ambassador Media Corp. by Futura Corp. (Robert V. Hansberger, et al.) for $2,700,000 plus $500,000 for covenant not to compete (1983). Sold by Eastern Idaho TV Corp. to Futura Titanium Corp. for $146,200 plus $509,650 in subordinated notes (1977).

KTLE, Pocatello (Ch. 6)—65% interest sold in KBLI Inc., licensee of KTLE and KBLI(AM) Blackfoot, ID to Alex Gold (33%) & Harry Wallerstein (32%) for $45,200 by Granite District Radio Bcstg. Co., which retained a 35% interest (1961 Vol. 17:37). Left air Feb. 12, 1964. Resumed operation intermittently July 1967. License cancelled 1971.

KMVT, Twin Falls (Ch. 11)—Western Bcstg. Co. sold station to Root Co. for $11,400,000 (1983-84 Vol. 23:44). Sold to KMSO-TV Inc. (Dale Moore) by KLIX Corp. (Glasmann) for $883,000 (1970). Previously, 25% held jointly by Frank C., Carman and Grant Wrathall, as KLIX-TV, was acquired by A. L. Glasmann family (Ogden Standard Examiner); for details see sale of KUTV, Salt Lake City.

Illinois

WBLN, Bloomington (Ch. 15)—Sold for token $1 and assumption of some $200,000 in liabilities to Worth S. Rough by Cecil W. Roberts (1955 Vol. 11:26, 29). Note: Resumed operation Dec. 1, 1957 after financial reorganization and sale of stock which reduced Rough's holdings to 12% (1957 Vol. 13:51). CP cancelled in 1964.

WYZZ-TV, Bloomington-Normal (Ch. 43)—Bloomington Comco acquired station as WBLN from Midwest TV Assoc. for $30,000 & assumption of $775,000 debt (1985). Previous sale to Orion Broadcast Group by Midwest TV Assoc. for $780,000 & assumption of $3.46 million debt was approved but not consummated (1984 Vol. 24:33). Sold by Grace Communications Corp. to Midwest TV Associates for $1,907,000 (1983).

WEHS, Aurora-Chicago (Ch. 60)—Sold as WPWR-TV by Metrowest Corp. to Silver King Bcstg. (Home Shopping Network) for $25,000,000 including non-compete covenant (1986 Vol. 26:44).

WBBM-TV, Chicago (Ch. 2)—Purchased (as WBKB) by CBS for $6,000,000 from newly merged ABC-United Paramount (1951-53 Vol. 7:21; 8:28, 46; 9:7).

WBBS-TV, Chicago (Ch. 60)—Purchased from HATCO-60 by Metrowest Corp. which operated part time on same channel for $11,000,000 & $2 million non-compete covenant (1985-86); separate operations subsequently combined as WPWR-TV (now WEHS), Aurora, IL.

WFLD, Chicago (Ch. 32)—For sale by Metromedia to News America TV Inc., see WNYW, New York, NY. Sold by Field Communications to Metromedia for $136,000,000 (1982 Vol. 22:23, 35, 47). Kaiser Bcstg. Corp.'s 77.5% sold to Field Communications Corp. for $42,625,000. Sale included equivalent interest in KBHK-TV, San Francisco; WLVI-TV, Cambridge, MA; WKBD-TV, Detroit & WKBS-TV, Philadelphia, PA-Burlington, NJ (1977). Previously, Field Communications, 50% owner, bought remaining 50% from the Dubinsky group, H & E Balaban Corp., et al., for $2,500,000 (1970). Merger of Kaiser Bcstg. & Field Communications approved by FCC May 9, 1973 (1972-73 Vol. 12:32; 13:18).

WLS-TV, Chicago (Ch. 7)—See WABC-TV, New York, NY.

WMAQ-TV, Chicago (Ch. 5)—See WNBC-TV, New York, NY.

WSNS-TV, Chicago (Ch. 44)—Oak Industries Inc. bought 24.5% interest for $7,350,000 (plus or minus 49% of total assets compared with total liabilities) with agreement to obtain 49% of Harriscope of Chicago Inc., 50% owner (1980 Vol. 20:11). Note: FCC decision to deny license renewal is being contested (1990-91 Vol. 30:16, 39; 31:30).

WICD, Danville (Ch. 24)—Sold as WDAN-TV to Plains Television Corp. for $75,000, plus $1500 monthly lease for 5 years, by Gannett Publishing Co. (1960 Vol. 16:26, 31). Left air Aug. 14, 1967.

WAND, Decatur (Ch. 17)—For McCaw takeover of LIN Bcstg., see KXAN-TV, Austin, TX. Sold as WTVP to LIN Bcstg. for $2,000,000 by Metromedia (1965 Vol. 5:41, 42, 52). Previously sold to Metropolitan Bcstg. Co. for $494,400 by George A. Bolas and associates (1960 Vol. 16:3, 15, 40). Bolas group acquired WTVP from W. L. Shellabarger and associates for $200,000 plus $100,000 lease on real estate with option to buy after 5 years for $225,000. As result of this transaction, Shellabarger retained approximately 5% stock interest.

WSIL-TV, Harrisburg (Ch. 3)—Sold with KPOB-TV, Poplar Bluff, MO to Mel Wheeler Inc. for $6,600,000 (1983). Macaulay G. Nicholes, John W. Kirby, et al., bought station with KPOB-TV, Poplar Bluff, MO, from O. L. Turner for $2,163,611 & approximately 70% of WEBQ-AM-FM, Harrisburg (1981 Vol. 21:14). O. L. Turner, Mildred B. Turner, Belle T., Choate & Lynn Turner bought 75% of stock, increasing holdings to 100%, for $317,594.46 (1977). Previously, 25% interest sold by C. O. Farrar to O. L. Turner for $260,000 (1973). Sale included same interest in KPOB-TV (Ch. 15), Poplar Bluff, MO.

WGBO-TV, Joliet (Ch. 66)—Sold as WFBN to Grant Bcstg. by Focus Bcstg. for $2,000,000 cash & $7,000,000 loan agreement (1985).

WTCT, Marion (Ch. 27)—Dennis F. Doelitzsch sold station as WDDD-TV to Tri-State Christian TV for $1,200,000 (1983-84).

WQAD-TV, Moline (Ch. 8)—New York Times acquired station for approx. $25,300,000 & non-compete covenant (1985 Vol 25:5, 6, 12). Sold by Moline TV Corp. to Quad-Cities Communications Corp. (Des Moines Register and Tribune Co.) for $10,000,000 (1977).

WCEE, Mount Vernon (Ch. 13)—Sold to Robert W. Sudbrink by Pyramid Bcstg. for $3,600,000 (1985).

WEEK-TV, Peoria (Ch. 25)—Sold to Granite Bcstg. Corp. (W. D. Cornwell & Stuart J. Beck) by Price Communications for $30,000,000 (1988 Vol. 28:22; 26). Price Communications purchased station with KRCG(TV), Jefferson City, MO for $28,000,000 from LDX Group (1984 Vol. 24:36). Sold with satellite WEEQ-TV, La Salle, IL (which left air Aug. 1, 1972) for $2,938,650 by West Central Bcstg. Co. to Mid-America TV Co., a wholly owned subsidiary of Kansas City Southern Industries (1966 Vol. 6:29).

WHOI, Peoria (Ch. 19)—For sale to Wesray Communications & subsequent purchase by Adams Communications, see WSAW-TV, Wausau, WI. Sold as WIRL-TV to Forward Communications for $2,750,000 (1971 Vol. 10:13). Previously sold as WTVH to radio WIRL, Peoria (Mid-America Media Inc.) by Metropolitan Bcstg. Corp. for $2,000,000 (1965 Vol. 5:14). Metropolitan Bcstg. Corp. purchased station from Peoria Journal Star Inc. for $600,000 (1959-60 Vol. 15:43; 16:1). Peoria Journal Star Inc. purchased TV with radio WTVH (later sold) from Hugh R. Norman (52%) and L. W. Hicks (36%) for $55,000 cash plus assumption of obligations totaling $155,000 (1954 Vol. 10:13, 14, 18).

WMBD-TV, Peoria (Ch. 31)—Sold with WMBD(AM) to Midwest TV Inc. (WCIA, Champaign, IL) for $1,750,000 by John E. Fetzer and Charles C. Caley, with Caley getting additional $225,000 over 8-year period (1960 Vol. 16:13, 25).

WIFR, Freeport-Rockford (Ch. 23)—Sold with WHSV-TV, Harrisonburg, VA and WBNB-TV, Charlotte Amalie, VI by Worrell Television to Benedek Bcstg. for $40,000,000 (1986 Vol. 26:39). Sold as WCEE-TV by General Media Corp. to Rockford Bcstg. Inc. (Worrell Television) for $3,870,000 plus $30,000 for microwave transmission subsidiary (1976 Vol. 16:39).

WQRF-TV, Rockford (Ch. 39)—Family Group Ltd. IV sold station to Petracom Inc. (Henry A. Ash) for $2,000,000 (1989). Sold by Orion Broadcast Group to Communications Investment Corp. (Ian N. Wheeler, Henry Ash, John Grant, et al.) for approx. $1,650,000 and assumption of $2 million debt (1986 Vol. 26:22). Sold to Orion Broadcast Group Inc. by Lloyd Hearing Aid Corp. for $4,000,000 (1983).

WREX-TV, Rockford (Ch. 13)—WREX Assoc. (ML Media Partners, Ltd. Partnership) purchased station from Gilmore Bcstg. Corp. for $18,000,000 plus $2,250,000 non-compete covenant (1987 Vol. 27:26). Sale by Gilmore Bcstg. Corp. to Heritage Bcstg. for $21,000,000 & non-compete covenant was never consummated (1985 Vol. 25:24). Sold by Gannett Co. to Gilmore Bcstg. for $6,850,000 (1968 Vol. 8:50). Sold to WREX-TV Inc. (Gannett Co. subsidiary) for $3,420,000 by Greater Rockford Television Inc. (1963).

WHBF-TV, Rock Island (Ch. 4)—Rock Island Bcstg. sold station to Citadel Communications for $20,000,000 & $1 million non-compete covenant (1986 Vol. 27:12).

WRSP-TV Springfield (Ch. 55)—Sold as WBHW by Will F. Wingerter, et al. to Cy N. Bahakel for $733,918 (1982).

WICS, Springfield (Ch. 20)—Sold to Guy Gannett Bcstg. Services for $18,000,000 (1984-85). Sold by Plains TV Corp. to North American Bcstg. Co. (Steven J. Kumble & Larry H. Israel, principals) for $10,700,000 (1979 Vol. 19:16).

WCCU, Urbana (Ch. 27)—Urbana Channel 27 Inc. sold station to Cy N. Bahakel for $1,169,100 plus assumption of liabilities (1988).

WBBS-TV, West Chicago (Ch. 60)—See Chicago.

Indiana

■ **WINM, Angola (Ch. 63)**—Station sold by Tri-State Bcstg. Corp. to Tri-State Christian Inc., a non-profit corp. directed by Garth & Christina Coonce, for $400,000 (1991). Sold as WBKZ by James A. Chase to non-profit corp. Manna for Modern Man Ministries Inc. for $300,000 (1985). Left air Jan. 1985. Returned to air June 11, 1988.

■ **WTTV, Bloomington-Indianapolis (Ch. 4)**—Capitol Bcstg. sold with satellite WTTK, Kokomo to Atlantic Bcstg. Co. for $33,000,000 (1991). Capitol Bcstg. Co. Inc. purchased station after Tel-Am Holdings Inc. filed for bankruptcy for $67,000,000 (1988). Station sale to E. M. Warburg, Pincus & Co. for approx. $65,000,000 from Tel-Am Debtor-in-Possession was never consummated (1987 Vol. 27:42). Tel-Am Associates Ltd. Partnership bought station from Teleco Indiana Inc. for $73,000,000 (1983-84). Sold to Teleco Indiana Inc. by Sarkes Tarzian Inc. for $26,000,000 plus expenses to achieve circular polarization, not to exceed $550,000 (1977 Vol. 17:29).

WSJV, Elkhart-South Bend (Ch. 28)—Sold to Quincy Newspapers Inc. by Truth Publishing Co. (John F. Dille Jr., et al.) for $3,200,000 (1974).

WEHT, Evansville (Ch. 25)—Sold with KGUN(TV), Tucson, AZ to Gilmore Bcstg. Corp. of Arizona (55%) & Gilmore Bcstg. Corp. of Indiana (45%) for $4,200,000 by Henry S. Hilberg and associates (1964 Vol. 4:16, 29). Hilberg group purchased WEHT with Evansville radio WEOA for $820,000 from Malco Theatres Inc. (1956 Vol. 12:35, 37, 43).

WEVV, Evansville (Ch. 44)—Ralph C. Wilson Jr. bought station from Ohio Valley TV Inc. for $3,100,000 & assumption of $1,260,000 debt (1985).

WFIE-TV, Evansville (Ch. 14)—For sale to Cosmos Bcstg. Co. by Orion Bcstg., see WAVE(TV), Louisville, KY. Sold for approximately $580,000 by Jesse D. Fine theatre family to George W. Norton's WAVE Inc., operator of WAVE-TV, Louisville, KY (1956 Vol. 12:25, 29).

WTVW, Evansville (Ch. 7)—Broad Street TV Corp. (Richard L. Geismar, pres.) bought station from Charles Woods for $74,100,000 but sale was not consummated. Transfer included KLBK-TV, Lubbock, TX (1988). Sold to Charles Woods, et al. (WTVY, Dothan, AL) by Fuqua Communications for $21,500,000 (1980). Transferred from Polaris Corp. in $3,840,000 stock-exchange merger to Natco Corp. (J. B. Fuqua, principal stockholder). Also included in transfer were KXOA-AM-FM, Sacramento and 80.8% of KTHI-TV, Fargo, ND (1965-66 Vol. 5:51; 6:39, 40). Previously, 90.4% of WTVW was sold for $514,800 by Ferris E. Traylor, Rex Schepp & Miklos Sperling to Producers Inc. Producers was owned 50% by Traylor family, 50% by Polaris Corp. (1962 Vol. 2:35).

WANE-TV, Fort Wayne (Ch. 15)—For McCaw takeover of LIN Bcstg., see KXAN-TV, Austin, TX. A. H. Belo Corp. acquired station in purchase of Corinthian Bcstg. and spun it off with WISH-TV, Indianapolis to LIN Bcstg. for $104,900,000 (1983 Vol. 23:36). Sold as WINT by R. Morris Pierce group for $484,670 plus $200,000 in obligations to Universal Bcstg. Co., operator of WANE(AM), Fort Wayne and WISH-TV, Indianapolis (1956 Vol. 12:20, 24). For subsequent sale to Whitney interests, see WISH-TV, Indianapolis.

WFFT-TV, Fort Wayne (Ch. 55)—Sold to Great Trails Bcstg. Corp. by Ontario Corp. for $3,300,000 plus assumption of debt (1982 Vol. 22:13).

WKJG-TV, Fort Wayne (Ch. 33)—Sold by Wabash Valley Bcstg. Corp. to Joseph R. Cloutier for $425,000 plus Cloutier's 23% of Wabash (1983). Sold to Wabash Valley Bcstg. by Federated Media for $4,000,000 (1973-74 Vol. 13:35; 14:32). Sold to TV Communications Corp. by Truth Publishing Co., Walter R. Beardsley & John F. Dille Jr. for $4,500,000 (1970 Vol. 10:27); spun off to Federated Media (1971). Previously sold with WKJG(AM) for $1,925,000 to Truth Publishing Co. (60%), Walter R. Beardsley (25%), Geoffrey Wade (15%). Truth Publishing Co. was 49.5% owned by Beardsley, 35.5% by John F. Dille Jr., 14.42% by Carl D. Greenleaf, publishers Elkhart (IN) Truth. Major selling principals: Clarence L. Schust, H. Leslie Popp, Edward G. & Walter L. Thoms (1957 Vol. 15:5, 11).

WPTA, Fort Wayne (Ch. 21)—Granite Bcstg. purchased station from Pulitzer Publishing for $22,150,000 including covenant not to compete (1989 Vol. 29:34). Gannett Co. sold station to Pulitzer Publishing Co. for undisclosed amount (1983 Vol. 23:2). Sold by Sarkes Tarzian Inc. to Combined Communications Corp. for $3,625,000 (1972-73 Vol. 12:41; 13:7). For merger of Combined Communications with Gannett Co., see KPNX, Phoenix-Mesa, AZ.

WHMB-TV, Indianapolis (Ch. 40)—Sold as WURD by White River Radio Corp. to LeSea Bcstg. Corp. for $7,070 and assumption of obligations of $347,547 (1972).

WISH-TV, Indianapolis (Ch. 8)—For McCaw Cellular takeover of LIN Bcstg., see KXAN-TV, Austin, TX. LIN Bcstg. Corp. bought WISH-TV & WANE-TV, Fort Wayne from A. H. Belo Corp. for $104,900,000 following Belo's purchase of Corinthian Bcstg. Purchased from WINT, Fort Wayne-Waterloo (Ch. 15) with WISH(AM), Indianapolis and WANE(AM), Fort Wayne for $10,000,000 by J. H. Whitney & Co.'s Indiana Bcstg. Co. from Universal Broadcasting Co., headed by C. Bruce McConnell (1956 Vol. 12:30, 34, 41). Note: For transfer to Whitney Communications Corp., see sale of KOTV, Tulsa, OK.

WRTV, Indianapolis (Ch. 6)—Sold as WFMB-TV by Time-Life Broadcast to McGraw-Hill Inc. (McGraw-Hill Broadcasting Co. Inc.) in a package for $69,300,000 (subject to adjustment). Transfer included WOOD-TV (WOTV), Grand Rapids, MI; KLZ-TV (now KMGH), Denver, CO; KOGO-TV (now KGTV), San Diego, CA & KERO-TV Bakersfield, CA (1972 Vol. 12:10, 11). Previously sold with WFBM(AM) by Consolidated Television & Radio Broadcasters

Inc. (Bitner group) to Time Inc. in $15,750,000, package deal that also included WOOD-TV-AM, Grand Rapids, and WTCN-TV (now KARE) & WTCN (AM), Minneapolis, after sale of properties to Crowell-Collier fell through (1956 Vol. 12:47, 50, 52; 13:11, 16). Note: Agreement between Time-Life and McGraw-Hill was revised: Time-Life retained WOOD-TV (now WOTV) and purchase price was adjusted to $57.2 million in cash & notes.

WTHR, Indianapolis (Ch. 13)—Sold as WLWI to VideoIndiana Inc. (Dispatch Printing Co., Columbus, OH) by Avco Bcstg. Corp. for $17,650,000 (1975 Vol. 15:13, 21).

WXIN, Indianapolis (Ch. 59)—Outlet Communications sold station along with WATL(TV), Atlanta & WTOP(AM) & WASH-FM, Washington, DC to Chase Communications for $120,000,000 (1989-90 Vol. 29:33; 30:13, 19). Sale by Outlet Communications to Emmis Bcstg. Corp. for $17,500,000 was dismissed by FCC (1988). Purchased as WPDS-TV by Outlet Communications Inc. from USA Communications Inc. for $22,000,000 (1984-85 Vol. 24:42, 43; 25:1, 5). For subsequent sale, see WJAR, Providence, RI.

■ **WTTK, Kokomo (Ch. 29)**—For sale to Atlantic Bcstg. Co., see WTTV, Bloomington-Indianapolis, IN (1991).

WLFI-TV, Lafayette (Ch. 18)—Sold by RJN Bcstg. Inc. (Richard F. & Harold D. Shively) to The Toledo Blade Co. for $3,153,750 (1979). Previously sold as WFAM-TV by Sarkes Tarzian Inc. to RJN Bcstg. Inc. (Richard F. Shively, 100%) for $250,000. Sold (as Ch. 59) with CP for Ch. 18 to Sarkes Tarzian Inc. for $65,000 by Henry Rosenthal and associates at time that station went dark May 15, 1959 for 60 days (1959 Vol. 15:19, 25). O. E. Richardson sold station & WASK(AM) for $330,000 to Henry Rosenthal, 25%; Albin H. Huth, 25%; D & B Equipment Corp. (Jack M. Drysdale, pres.), 50% (1957 Vol. 13:2, 4, 8).

WSFD-TV, Marion (Ch. 31)—Sold as WTAF-TV to Anthony R. Martin-Trigona for $157,000 (1969) but sale was not consummated. Previously, 70% sold to Northern Indiana Bcstrs. Inc. (WIMS, Michigan City, IN) for $40,000 by Eugene C. Thompson, who retained 29.8% (1963 Vol. 4:1). License cancelled 1970.

WIPB, Muncie (Ch. 49 ETV)—Commercial station WLBC-TV sold by Tri-City Radio Corp. to Ball State University for $125,000 (1971).

WHME-TV, South Bend (Ch. 46)—Sold as WMSH-TV by Gordon MacKenzie to Lester Sumrall Evangelistic Assn. Inc. for $496,000 (1977).

WBAK-TV, Terre Haute (Ch. 38)—Sold as WIL-TV by Alpha Bcstg. Corp. to KXEL Bcstg. Inc. (Cy N. Bahakel) for $613,000 plus covenant not to compete of $1,000 monthly for 36 months (1976).

WTWO, Terre Haute (Ch. 2)—Malcolm I. Glazer sold station with WRBL, Columbus, GA & KQTV, St. Joseph, MO to Riverdale Media (Simon P. Gourdine) & ML Media Partners for $60 million including covenant not to compete (1990 Vol. 30:8). Sold to Fabri Development Corp. (Malcolm Glazer) by Illiana Telecasting Corp. for $4,650,000 (1975 Vol. 15:9). Previously sold to Booth Newspapers by Illiana (J. R. Livesay, John T. Gelder, et al.) for $5,000,000 (1970).

Iowa

KCRG-TV, Cedar Rapids (Ch. 9)—100% acquired, along with KCRG(AM), by Cedar Rapids Gazette, already 30% owner, by purchasing holdings of 11 other stockholders for $101,500. Former call letters KCRI-TV-AM (1954 Vol. 10:29, 33).

KGAN, Cedar Rapids (Ch. 2)—Sold as WMT-TV to Guy Gannett Bcstg. by Orion Bcstg. Inc. for $13,000,000 including covenant not to compete (1981 Vol. 21:11). Previously sold by American Bcstg. Stations Inc. (including WMT-FM) to WAVE Inc. (Orion Bcstg., Louisville, KY) for approximately $7,500,000 (1968 Vol. 8:7, 25).

■ **KLJB-TV, Davenport (Ch. 18)**—Sold by Davenport Communications to Quad Cities TV Acquisition Corp. (Milton Grant, et al.) for $3,706,000 (1991). Sale to A & H Footwear by Davenport Communications for approx. $3 million was dismissed by the FCC (1991).

KWQC-TV, Davenport (Ch. 6)—Sold by Palmer Communications Inc. to Broad Street TV Corp. (Richard Geismar, et al.) for $45,820,000 (1989 Vol. 29:22).

KCCI-TV, Des Moines (Ch. 8)—Cowles Bcstg. which also owned WESH-TV, Daytona Beach-Orlando, FL merged into H & C Communications Inc. for $46 per share valued at $182.5 million (1984 Vol. 24:26, 35).

■ **KDSM-TV, Des Moines (Ch. 17)**—Duchossois Communications sold to Atlantic Bcstg. for $11,600,000 (1990-91 Vol. 30:49). Sold as KCBR to Duchossois Enterprises by William J. Trout, Raymond J. Gazzo & Carl G. Goldsberry for $7,550,000 & $750,000 consulting agreement & covenant not to compete (1985 Vol. 25:8).

KDUB-TV, Dubuque (Ch. 40)—Sale by Dubuque TV Ltd. Partnership to Sage Bcstg. Corp. of Dubuque for $4,000,000 was authorized but never consummated (1987 Vol. 27:50). Sold to Thomas G. Bond of Dubuque TV Ltd. Partnership (1985). Sold by Lloyd Hearing Aid Corp. to The Commercial Dispatch Publishing Co., Columbus, MS, for $1,500,000 (1979). Sold by Dubuque Communications Corp. to Lloyd Hearing Aid Corp. for $35,000 (1976).

KIMT, Mason City (Ch. 3)—Sold with WBTW(TV), Florence, SC to Spartan Radiocasting Co. by Daily Telegraph Printing Co. for $36,750,000 (1984 Vol. 24:15). Sold to the Shott family (Daily Telegraph Printing Co., Bluefield, WV) by Lee Enterprises for $9,500,000 (1980 Vol. 20:1).

KTVO, Ottumwa, IA (Ch. 3)—See Kirksville, MO.

KTIV, Sioux City (Ch. 4)—Quincy Newspapers purchased station from American Family Corp. for $15,750,000 plus $5,000,000 consulting agreement & covenant not to compete (1989 Vol. 29:35). Sold with KWWL(TV), Waterloo for stock in American Family Corp. (1979-80 Vol. 19:41). Sold to Black Hawk Bcstg. Co. for $3,300,000 by Perkins Brothers Co. (1973). Previously, 50% acquired by Perkins Brothers Co. for $2,200,000 from Dietrich Dirks and associates, giving Perkins 100% control (1965 Vol. 5:24).

KCAU-TV, Sioux City (Ch. 9)—Sold to Citadel Communications Co. Ltd. by Forward Communications for approx. $15,000,000 (1985 Vol. 25:30, 38). For sale of Forward Communications, see WSAW-TV, Wausau, WI. Sold as KVTV for $3,500,000 to Forward of Iowa by People's Bcstg. Corp. (1965 Vol. 5:30). Sold with WNAX(AM), Yankton, SD for $3,000,000 to People's Bcstg. Corp. (Nationwide Mutual Insurance Co. subsidiary) by Cowles Bcstg. Co. (1957 Vol. 13:41, 44, 48).

KMEG, Sioux City (Ch. 14)—Gillett Communications sold station to Maine Radio & Television Co. for $3 million & $626,500 covenant not to compete (1986). For sale to Gillett Communications Co., see WWMT, Kalamazoo, MI. Sold for $930,065 to Fetzer Bcstg. Co. by Medallion Bcstrs. Inc. (1969 Vol. 9:33).

KWWL, Waterloo (Ch. 7)—Sold with KTIV, Sioux City, IA for stock in American Family Corp. (1979-80 Vol. 19:41). Control transferred by Black Hawk Bcstg. Co. from Robert Buckmaster, individually and as executor holding 50% interest to Trustees Thomas L. Trunnell, Robert A. Young & Robert Buckmaster (31.2%) and to Thomas L. Trunnell (2.8%) & Robert A. Young (4.9%) for $850,469. Buckmaster retained 12.6%. Transfer included KWWL-AM-FM, KLWW(AM), Cedar Rapids & KAUS-TV-AM-FM, Austin, MN. Previously, 13.74% of licensee Black Hawk Bcstg. Co. purchased by Ralph J. McElroy, for $34,000, to bring his holdings back to 50%, from which they had fallen due to a stock issue. The other 50% was divided among more than 30 stockholders (1961).

Kansas

KLBY, Colby (Ch. 4)—Sheraton Colby Convention Inc. sold station to Chronicle Publishing Co. for $1,382,200 including covenant not to compete (1986-87). Sold to Smoky Hills Public TV Corp. by Channel 4 Bcstg. Ltd. for $1,300,000 (1986) but sale was not consummated.

KBSD-TV, Ensign (Ch. 6)—NUCO TV Inc. sold as KTVC to Smith Bcstg. Group Inc. (Robert Smith, principal) for $1,939,000 (1988).

KSNG, Garden City (Ch. 11)—See KSNW Wichita, KS & KSNC, Great Bend, KS.

KUPK-TV, Garden City (Ch. 13)—See KAKE-TV, Wichita, KS.

KBSL-TV, Goodland (Ch. 10)—For sale as KLOE-TV to Smith Bcstg. Group Inc., see KWCH-TV, Wichita-Hutchinson, KS. Sold as KWHT-TV to KAYS Inc. by Standard Electronics (div. of Reeves Instrument) for $152,500 (1962). Previously sold as KBLR-TV for $200,000 (liabilities) to Standard Electronics, following bankruptcy proceedings; KBLR(AM) was sold then to KAYS-TV, Hays, KS for $50,000 (1960 Vol. 16:39, 45). TV station had been sold for $5,000 plus assumption of $400,000 in liabilities, and radio station for $145,000 plus assumption of $25,000 in liabilities by James Blair to Leslie E. Whittemore and associates (1959 Vol. 15:16, 27).

KSNC, Great Bend (Ch. 2)—For latest sale, see KSNW, Wichita, KS. Sold as KCKT by Central Kansas TV Corp., with satellites, KGLD (KSNG), Garden City, KS (Ch. 11) and KOMC (KSNK), McCook, NE (Ch. 8) to owners of KARD-TV (KSNW), Wichita, KS for $1,637,500 (1962 Vol. 2:25).

KBSH-TV, Hays (Ch. 7)—For sale as KAYS-TV to Smith Bcstg. Group Inc., see KWCH-TV, Wichita-Hutchinson, KS. 50% of station and KAYS(AM) plus 30% of KLOE, Goodland, transferred from Ross Beach Sr. to Mattie Beach and Ross Beach Jr. Robert Schmidt held balance of KAYS-TV-AM (1962).

KOAM-TV, Pittsburg (Ch. 7)—Sold by Draper Communications Inc. to David Croll, William P. Collatus, Richard H. Churchill & Stephen F. Gormley for $15,318,189 (1987). Sold to Mid-Atlantic Communications Inc. (Thomas A. Draper, et al.) by Mid-Continent Telecasting Inc. for $12,000,000 (1984 Vol. 24:34).

KSNT, Topeka (Ch. 27)—SJL Inc., headed by George Lilly, bought station from Kansas State Network for $12,000,000 (1988 Vol. 28:20). Sold as KTSB to Kansas State Network (KUTV, Salt Lake City, UT) by Ralph C. Wilson Industries for $10,000,000, including covenant not to compete (1981-82 Vol. 21:40).

KTKA-TV, Topeka (Ch. 49)—Larry D. Hudson gained control of station as KLDH (1985) and sold to Northeast Kansas Broadcast Service Inc. for $6,500,000 (1986 Vol. 25:15).

WIBW-TV, Topeka (Ch. 13)—Included in $7,000,000 sale of Capper Publications, along with WIBW(AM), Topeka and KCKN(AM), Kansas City, to Stauffer Publications; Stauffer transferring KCKN to Cy Blumenthal for $110,000 (1956 Vol. 12:38, 49, 51).

KAAS-TV, Salina (Ch. 18)—Sold by Ch. 24 Ltd., Debtor-in-Possession to Clear Channel TV Inc., see KSAS-TV Wichita, KS (1990).

KAKE-TV, Wichita (Ch. 10)—Sold by KAKE-TV & Radio Inc. to Chronicle Bcstg. Co. for an amount in excess of $26,500,000 (1979 Vol. 19:14). Sale included KUPK-TV Garden City, KS.

KSAS-TV, Wichita (Ch. 24)—Sold by Ch. 24 Ltd., Debtor-in-Possession to Clear Channel TV Inc. (Lowry Mays, et al.) for $6,675,000 plus $1,200,000 non-compete convenant. Sale included KAAS-TV Salina, KS (1990 Vol. 30:25).

KSNW, Wichita (Ch. 3)—SJL Inc. bought station and its 3 satellites KSNC, Great Bend, KSNG, Garden City, KS & KSNK, McCook, NE from Kansas State Network for $45,000,000 (1988 Vol. 28:15; 20). Sold as KARD-TV to Standard Communications Inc. (KUTV, Salt Lake City, UT) by Charles L. Brown, et al., for $39,500,000 along with KSNG, Garden

City & KSNC, Great Bend, KS; KSNF, Joplin, MO; KSNK, McCook, NE (1979-80 Vol. 19:35, 48).

KWCH-TV, Wichita-Hutchinson (Ch. 12)—Sold with KLOE-TV (KBSL-TV), Goodland & KAYS-TV (KBSH-TV), Hays to Smith Bcstg. Group (Robert Smith, principal) for $38,061,000 by Kansas Bcstg. System Inc. (1988 Vol. 28:29). Sold as KTVH to Kansas Bcstg. System Inc. (Ross Beach & Robert Schmidt) for $11,500,000 plus $500,000 non-compete covenant (1982). Purchased for $1,070,000 by Minneapolis Star and Tribune (Cowles) with 6 former owners obtaining 20% interest in new firm (1955 Vol. 11:28, 43). Note: Transfer to WKY TV Systems Inc. (1969 Vol. 9:33) for $4,400,000 denied by FCC (1969).

Kentucky

WBKO, Bowling Green (Ch. 13)—Sold to A. Richard Benedek by Bluegrass Media Inc. for $4,000,000 (1983). Sold to Bluegrass Media Inc. by Professional Telecasting Systems Inc. for $1,800,000 (1976). Sold as WLTV by Argus Bcstg. Co. (George A. Brown Jr., 98%) to Professional Telecasting Systems Inc. for $1,000,000 (1970).

WDKY-TV, Danville-Lexington (Ch. 56)—Backe Group sold to Paula S. Baird Pruett for $9,500,000 (1989) but sale was not consummated.

WYMT-TV, Hazard (Ch. 57)—Sold as WKYH-TV to Kentucky Central TV Inc. by William D. Gorman, et al., for $1,000,000 (1985).

WKYT-TV, Lexington (Ch. 27)—Sold to Kentucky Central TV (Garvice D. Kincaid, principal) for $2,500,000 by Taft Bcstg. (1967 Vol. 7:6, 18). Previously sold as WKOP-TV to Radio Cincinnati (Hulbert Taft Jr., pres.) for $65,000 plus approx. $150,000 obligations by co-owners Frederic Gregg, Charles Wright & Harry Feingold. At same time radio affiliate WLAP was sold to John P. Poor for $322,500 (1958 Vol. 14:12, 20). Sellers acquired CP for Ch. 27 when they purchased WLAP(AM) from Gilmore N. Nunn family for $346,000 (1956-57 Vol. 12:44; 13:13).

WTVQ-TV, Lexington (Ch. 36)—As Ch. 62, control transferred to Shamrock Bcstg. from Starr Bcstg. in $24,359,252 stock merger. Transfer included KHVO, Hilo, KITV, Honolulu & KMAU, Wailuku, HI; radios KYOK(AM), Houston; WOBK(AM), New Orleans; KXLR(AM), North Little Rock; KABL-AM-FM, Oakland-San Francisco; KUDL(FM), Kansas City, KS; KMGC(FM), Dallas; WWWW(FM), Detroit (1978-79). Starr Bcstg. previously purchased station as WBLG-TV from Reeves Telecom & Roy B. White Jr. for $1,506,972 (1973).

WAVE, Louisville (Ch. 3)—Cosmos Bcstg. Co. bought Orion Bcstg. for $110,500,000 in sale which included WAVE(AM); WFIE-TV, Evansville, IN; WMT-TV-AM-FM, Cedar Rapids, IA; WFRV-TV, Green Bay, WI; WJMN-TV, Escanaba, MI with WAVE(AM), WFRV-TV, WJMN-TV and WMT-TV (KGAN) spun off (1980-81 Vol. 20:24; 21:4).

WDRB-TV, Louisville (Ch. 41)—Toledo Blade Co. bought station from Cowles Media for $10,000,000 (1983 Vol. 23:36). Sold by Consolidated Bcstg. Co. to Minneapolis Star & Tribune Co. (Cowles) for $6,500,000 (1977 Vol. 17:21).

WEZI, Louisville (Ch. 21)—CP for off-air UHF station (WKLO-TV) and WKLO(AM) purchased from group headed by Joe Eaton for $350,000 by Great Trails Bcstg. Corp. (WING, Dayton, OH), owned by ex-Secy. of Commerce Charles Sawyer (1955 Vol. 11:27, 31). Note: CP, cancelled in 1972, later acquired by South Central Bcstg. Corp.

WHAS-TV, Louisville (Ch. 11)—Purchased by Providence Journal Co. from Louisville Courier-Journal & Times for $85,750,000 (1986 Vol. 26:2, 23).

WLKY-TV, Louisville (Ch. 32)—Sold to Pulitzer Publishing Co. by Gannett Co. for $15,379,567 (1983 Vol. 23:2). For merger of Combined Communications with Gannett Co., see KPNX, Phoenix, AZ. Sold by Sonderling Bcstg. Corp. to Combined Communications for $8,330,000 (1972-73 Vol. 12:33, 41; 13:17). Controlling interest sold by Kentuckiana TV Inc. to Sonderling Broadcasting Corp. for $4,791,662 and assumption of approx. $1,100,000 in liabilities (1967 Vol. 7:51).

WXIX-TV, Newport-Cincinnati, OH (Ch. 19)—Sold to Malrite Communications by Metromedia for $45,000,000 (1982-83 Vol. 22:35). Sold to Metromedia by U. S. Communications for assumption of debts. Control of CP as WSCO-TV sold to U. S. Communications Corp. by D. H. Overmyer Communications Co. For details, see WPHL-TV Philadelphia. Previously, CP sold to D. H. Overmyer Bcstg. as WNOP-TV (Ch. 74), by Tri-City Bcstg. for $100,000 (1964-65 Vol. 4:36; 5:11).

Louisiana

KALB-TV, Alexandria (Ch. 5)—Transferred to Lanford Telecasting Co. Inc. in $333,155 deal in which T. B. Lanford reduced holdings to 51% & B. L. Fox acquired 49% limited stock interest under option agreement reached when KSYL(AM), Alexandria, dropped application for Ch. 5 (1956-57 Vol. 12:49; 13:2). Lanford had previously acquired 97% control by purchasing 52% of stock from W. H. Allen for $150,000 (1955 Vol. 11:32, 36).

KLAX-TV Alexandria (Ch. 31)—Sold to Pollack/Belz Communications Co. Inc. for $1,100,000 (1988). Sale to Central Bcstg. of Louisiana by Cypress Communications Corp., Debtor-in-Possession for $6 million was never consummated (1986).

WAFB, Baton Rouge (Ch. 9)—Guaranty Bcstg. Corp. sold station to American Family Corp. for $56,000,000 (1987-88 Vol. 27:47). Sold (as Ch. 28) to Guaranty Bond & Finance Co. and Guaranty Income Life Insurance Co. (which already had 2% of stock) for $2,970,000 by owners of WDSU-TV, New Orleans (1963-64 Vol. 4:3). WDSU Broadcasting Corp. increased holdings from approximately 27% to 57.8% by purchases of $132,500 worth of stock in WAFB-TV during 1955, bringing total investment to approximately $225,000 (1955-56 Vol. 11:51; 12:3, 11).

WBRZ, Baton Rouge (Ch. 2)—Additional 47% acquired from Lewis Gottlieb and 5 others for $548,000 by Baton Rouge Bcstg. Co. (radio WJBO), bringing holdings to 97% (1958 Vol. 14:41, 42). Later increased holdings to 99.33%.

WVLA, Baton Rouge (Ch. 33)—Control of then WRBT purchased by Cyril E. Vetter (30% to 100%) for $792,400 (1979). Sold by Richard O. Rush, Ramon V. Jarrell & Southern Educators Life Insurance Co. to Corporate Communications Group Inc. for $200,000 plus assumption of liabilities (1976).

KATC, Lafayette (Ch. 3)—Loyola U. sold station to ML Media Partners, a combination of investors including Elton H. Rule and I. Martin Pompadur for $26,750,000 including a $4 million non-compete convenant (1986). Previous sale to Adams Communications Corp. for approx. $31,000,000 never consummated. The Abellor Corp., owned by Loyola University of New Orleans, bought station from Acadian TV Corp. (Frances T. Kurzweg, et al.) for $18,500,000 (1982).

KLFY-TV, Lafayette (Ch. 10)—M. N. Bostick, et al., sold the station to Young Bcstg. (Adam & Vincent Young) for $51,000,000 including non-compete covenant (1988). Texoma Bcstrs. Inc. sold station to KLFY-TV Ltd. Partnership (Great American Bcstg., gen. partner) for $60,000,000 (1986). Sale to Charles Woods was dismissed (1986-87). Sold for $2,559,000 plus $134,311 in obligations by Camellia Bcstg. Co. Inc. to Texhoma Bcstrs. Inc., which was controlled by KWTX-TV, Waco, TX (1964-65 Vol. 4:48; 5:6).

KPLC-TV, Lake Charles (Ch. 7)—Sold to Cosmos Bcstg. (Liberty Corp.) by Channel Communications for $68,000,000 including KAIT-TV Jonesboro, AR & non-compete covenant (1986 Vol. 26:39, 49). Sold to G. Russell Chambers by Calcasieu TV & Radio Inc. for $1,307,500 (1970). Previously sold with KPLC(AM) to Pelham E. Mills Jr. and group of St. Louis businessmen for $2,000,000 by T. B. Lanford and L. M. Sepaugh (1964 Vol. 4:18, 27).

KVHP, Lake Charles (Ch. 29)—Calcasieu Communications Inc. assigned license to KVHP-TV Partners (Donald R. Dombrow, Michael S. Dillon & Charles P. Muckenthaler, principals) for $1,175,176 (1988). Lake Charles Electronic Media Inc. sold to Calcasieu Communications Inc. for $2,000,000 (1987). Bought by Marvin Gorman Ministries Inc. from TMG Inc. Receiver for $6,600,000 (1986).

WDSU-TV, New Orleans (Ch. 6)—Sold by Cosmos Bcstg. to Pulitzer Bcstg. for $35,200,000 plus covenant not to compete (1989 Vol. 29:31). Sold by WDSU-TV Inc. (Royal Street Corp.) to Cosmos Bcstg. of Louisiana for $16 million (1972 Vol. 12:15, 49).

WGNO, New Orleans (Ch. 26)—Sold to Tribune Bcstg. Co. by General Media Corp. for $21,000,000 (1983). Sold by Communications Corp. of the South Inc. to General Media Corp. for $4,032,500 (1978 Vol. 18:17). CP sold by Receiver in Bankruptcy, Dorothy R. Cowen to Communications Corp. of South Inc. for $300,000 (1971).

WNOL-TV, New Orleans (Ch. 38)—TVX Broadcast Group sold station to Quincy Jones for $7,100,000 (1989). For Paramount purchase of control of TVX Bcst. Group, see WDCA-TV, Washington, DC. Sold to TVX Broadcast Group by Harold Protter, et al. for $6,000,000 & stock options (1985-86 Vol. 25:50).

WVUE, New Orleans (Ch. 8)—Gaylord Bcstg. sold station for $60,000,000 to Burnham Bcstg. Co. Ltd. Partnership (1986-87 Vol. 26:47, 27:3). Sold to Gaylord Bcstg. Co. by Screen Gems Stations Inc. for $12,500,000 (1976 Vol. 16:26; 17:28). Facilities of WJMR-TV (Ch. 20) sold for $350,000 as part of merger in which Supreme Bcstg. Co. became 40% owner and Coastal TV 60%, of New Orleans Television Corp. (operating on Ch. 13 temporarily), with new corporation to pay $75,000 for expenses incurred by other Ch. 12 applicant, Oklahoma TV (1958 Vol. 15:3). Subsequently estate of C. F. Owen sold the 40% held by Supreme Bcstg. to United Printers & Publishers, name changed later to Rust Craft (1962 Vol. 2:14). Joseph A. Paretti and associates (formerly Coastal TV), sold their 60% to Screen Gems for $4,800,000. Contingent on FCC approval of this sale, Rust Craft sold its 40% to Screen Gems for $3,200,000 (1965 Vol. 5:8, 23). Switched to Ch. 8 from Ch. 12 June 1970.

WWL-TV, New Orleans (Ch. 4)—Sold by Loyola University to Rampart Bcstg. (J. Michael Early, et al.) for $102,850,000 (1990 Vol. 30:1).

KMSS-TV, Shreveport (Ch. 33)—Media South of Shreveport Inc. sold station to SouthWest MultiMedia Corp. for $700,000 (1987).

■ **KSLA-TV, Shreveport (Ch. 12)**—Sale by Viacom to Bimey Imes, et al., for $23,000,000 was dismissed (1990). For sale of Viacom to National Amusements Inc., see WHEC-TV, Rochester, NY. Sold to Viacom Bcstg. by KSLA-TV Inc. for approx. $29,900,000 (1983 Vol. 23:3). Sold to KSLA-TV Inc., which was then 61% owned by Shreveport Journal for $3,400,000, with former owners Don George (estate), Winston B. Linam, Ben Beckham Jr. & W. C. Henderson continuing as minority stockholders (1960 Vol. 16:9, 24).

KARD, West Monroe-Monroe (Ch. 14)—Charles Woods bought station from KARD Inc. (Kenneth Meyer, et al.) for $5,200,000 and assumption of debt (1984). Kenneth E. Meyer, et al. assumed control (1978).

Maine

WABI-TV, Bangor (Ch. 5)—Murray Carpenter sold his 50% interest in WABI-TV-AM for $125,000 in deal in which ex-Gov. Horace Hildreth increased holdings from 50% to 60%; WPOR(AM), Portland, ME acquired 34%; WTVL(AM), Waterville, ME acquired 6% (1953 Vol. 9:31, 41).

WLBZ-TV, Bangor (Ch. 2)—Sold for $600,000 by Murray Carpenter & wife to William H. Rines family, operators of WCSH-TV, Portland, ME. Former call letters WTWO (1958 Vol. 14:12, 16, 20).

WVII-TV, Bangor (Ch. 7)—Seaway Communications Inc. (WJFW-TV, Rhinelander, WI) bought station from Eastern Maine Bcstg. System Inc. for

$3,300,000 & $500,000 non-compete covenant (1982). Sold to Eastern Maine Bcstg. by Downeast TV Inc., Debtor-in-Possession, for $280,000 (1976).

WMTW-TV, Poland Spring (Ch. 8)—Sold to Mid New York Bcstg. Corp. (Paul F. Harron) with WMTW-FM for $3,503,715 (1967 Vol. 7:46). Previously, 80.5% sold to Dolphin Enterprises Inc. (Jack Paar) for $4,000,000 by John W. Guider, who retained 19.5% (1963-64 Vol. 3:40, 41; 4:16). In 1966 Paar acquired Guider's remaining stock for $401,875.

WAGM-TV, Presque Isle (Ch. 8)—NEP Communications Inc., former owner of WNEP-TV, Scranton, PA, bought station for $1,760,000 from Hildreth family (1984). 95% control of TV, WAGM(AM), Presque Isle and WABM(AM), Houlton, ME, acquired for $525,000 by Community Bcstg. Co. (Horace Hildreth) from Harold Glidden (1957 Vol. 13:30, 39). Glidden acquired control when Harry E. Umphrey sold 830 shares (47.4%) back to corporation for $30,000 (1956 Vol. 12:48, 51).

Maryland

WHSW, Baltimore (Ch. 24)—Sold as WKJL-TV by Family Media Inc. to Home Shopping Network for $15,500,000 (1986 Vol. 26:33).

WJZ-TV, Baltimore (Ch. 13)—Sold as WAAM to Westinghouse for approximately $4,400,000 by WAAM Inc., controlled by Ben & Herman Cohen families (1957 Vol. 13:18, 19, 22, 26).

■ **WMAR-TV, Baltimore (Ch. 2)**—Gillett Communications sold to Scripps Howard Bcstg. Co. for $125,000,000, including covenant not to compete (1990-91 Vol. 30:30, 33; 31:5, 6, 14). Sold by Times Mirror to Gillett Communications for $207,500,000 including WRLH-TV Richmond, VA (1986 Vol. 26:28). A. S. Abell, previous owner & Times Mirror merged in 1986.

WNUV-TV, Baltimore (Ch. 54)—Baltco Inc. (ABRY Communications Ltd.) purchased station from Stanley S. Kravetz, et al., for $20,000,000 (1989).

WHAG-TV, Hagerstown (Ch. 25)—Sold by Henson Aviation Inc. to Great Trails Bcstg. Corp. for $1,600,000 (1981 Vol. 21:6). Sold by Adler Communications Corp. to Samuel & Sheldon Magazine for $101,350 (1972).

WBOC-TV, Salisbury (Ch. 16)—Sold to Mid-Atlantic Communications Inc. (Thomas H. Draper, et al.) by A. S. Abell Co. for $7,650,000 (1980). Sold with WBOC(AM) and a Salisbury cable system to the A. S. Abell Co., Baltimore, for $1,211,246 by John W. Downing, Charles J. Truitt and associates (1961 Vol. 17:17, 31).

WMDT, Salisbury (Ch. 47)—Sold to Delmarva Broadcast Service (Joseph L. Brechner, et al.) for $4,000,000 by Fulton P. Jeffers, Receiver (1982).

Massachusetts

WCDC, Adams-Pittsfield (Ch. 19)—For sale by Knight-Ridder to Young Bcstg. Inc., see WTEN, Albany, NY. Sold with WJRT-TV, Flint, MI; WTEN(TV), Albany, NY & WPRI-TV, Providence, RI to Knight-Ridder Newspapers by Poole Bcstg. Co. for $49,631,950 (1977 Vol. 17:26). Previously sold with WTEN, Albany by Capital Cities to Poole Bcstg. for $19,000,000 (1970-71). Sold as WMCT for $379,260 by Leon Podolsky group to WCDA, Albany, NY (now WTEN) which operates it as satellite (1956-57 Vol. 12:49; 13:6).

WCVB-TV, Boston (Ch. 5)—Sold by Metromedia to Hearst Corp. for $450,000,000 (1985 Vol. 25:18, 19, 43, 46). Sold to Metromedia Inc. by Boston Bcstrs. for $220,000,000 including syndicated programming subsidiary (1981-82 Vol. 21:30, 31; 22:1, 14).

WFXT, Boston (Ch. 25)—Boston Celtics Communications bought station from trustees for Fox Television for $10,000,000 (1989 Vol. 29:39, 43). Transfer to Trustees Edward W. Brooke & Hugh L. Carey approved by FCC action April 1989 (1988-89 Vol. 28:17, 25). Sold as WXNE by CBN Continental Bcstg. Network Inc. to Fox TV Stations for approx. $28,000,000 (1986 Vol. 26:33).

WQTV, Boston (Ch. 68)—Arlington Bcst. Group (Brian H. Lasky) sold station to The Christian Science Monitor for $7,500,000 (1986 Vol. 26:23). Boston Star Bcstg. Inc. bought station from Boston Heritage Bcstg. Inc. for $600,000 plus assumption of debt (1982).

WSBK-TV, Boston (Ch. 38)—Storer sold this station, KCST-TV (now KNSD), San Diego, CA; WAGA-TV, Atlanta, GA; WJBK-TV, Detroit, MI; WJW-TV, Cleveland, OH & WITI-TV, Milwaukee, WI to Gillett Communications Inc. for $1.3 billion (1987 Vol. 27:41, 42, 44, 49). $1.85 billion Storer sale including WAGA-TV, KCST-TV (KNSD), WJBK-TV, WJW-TV & WITI-TV to Lorimar Productions was granted but never consummated (1986). For sale of Storer, see KNSD, San Diego, CA. 85% sold to Storer as WHS-TV by Boston Catholic TV Center for $2,276,513, with Storer also holding contract to purchase 15% held by Austin Harrison for $365,000 (1966 Vol. 6:15, 31).

WLVI-TV, Cambridge-Boston (Ch. 56)—Sold by Field Communications to Gannett Co. Inc. for $47,000,000 (1982 Vol. 22:47). Kaiser Bcstg. Corp.'s 77.5% sold to Field Communications Corp. for $42,625,000. Sale included equivalent interest in KBHK-TV, San Francisco; WFLD-TV, Chicago; WKBD-TV Detroit & WKBS-TV Philadelphia, PA-Burlington, NJ (1977). Previously, Kaiser Bcstg. increased holdings from 50% to 90% through transfer by Globe Newspaper Co. (retaining 10%), effecting rearrangement of financing ratio (1968). Kaiser acquired remaining 10% in 1974. Off-air station sold as WXHR-TV with WXHR-AM-FM to Kaiser Bcstg. for $1,750,000 by Harvey Radio Laboratories (1966 Vol. 6:26, 43). Subsequently, Kaiser & Boston Globe formed jointly-owned WKBG Inc. to operate the stations (1966 Vol. 6:29).

WHSH, Marlborough (Ch. 66)—Channel 66 Assoc. Ltd. Partnership (Arnold Ginsburg & John Garabedian) sold station as WVJV-TV to Home Shopping Network for $19,000,000 (1986 Vol. 26:32).

WLNE, New Bedford (Ch. 6)—See Providence, RI.

WGGB-TV, Springfield-Holyoke (Ch. 40)—Sold as WHYN-TV with WHYN-AM-FM to WHYN Stations Corp. (Guy Gannett Bcstg.) for $3,750,000 by Hampden-Hampshire Corp. (1966 Vol. 6:44). Previously 50% acquired, with WHYN(AM), by Republican Television Inc., owned by Employes Beneficial Fund of the Springfield Union, News and Sunday Republican for $250,000. William Dwight, publisher of Northampton Gazette, relinquished 2/3 control, Holyoke Transcript gen. mgr. Charles DeRose, 1/3 (1954 Vol. 10:30).

WWLP, Springfield (Ch. 22)—Adams Communications Corp. bought Springfield TV Corp. which owned WWLP, WKEF(TV), Dayton, OH & KSTU(TV), Salt Lake City, UT for $47,500,000 (1983-84 Vol. 23:35).

WCVX, Vineyard Haven (Ch. 58)—Donald Moore (Cape Video Network) sold station to non-stock corp., Sentry Federal Savings Bank for $3,800,000 (1987). Cape Video Network was selling station to Metro Television Inc. for $4,570,000 (1987) but the sale was dismissed. Station went into receivership and left air in 1991.

WJBZ-TV, Worcester (Ch. 14)—Acquired as WWOR-TV by Springfield Television Bcstg. Corp., operator of WWLP, Springfield, MA in exchange for 20% stock in Springfield TV (1958 Vol. 14:30, 42). Left air 1969.

WHLL, Worcester (Ch. 27)—Sold as WSMW-TV to Monet Holding Co. by Sibos Inc. for $8,000,000 (1983). Sold by American Group Management Corp. to Sibos Inc. for $550,000 (1976).

Michigan

WJMY-TV, Allen Park (Ch. 20)—United Bcstg. Co. Inc. sold CP to WXON-TV Inc., Detroit (then Ch. 62) for $413,823.08 (1970). WXON-TV switched to Ch. 20 Dec. 9, 1972. Triangle sold CP and equipment of off-air station to United Bcstg. for $115,000 (1964 Vol. 4:56, 28). Previously, CP and equipment sold to Triangle Bcstg. Corp. by Robert M. Parr for $45,000 (1962).

WBSX, Ann Arbor (Ch. 31)—Sold as WHT to Blackstar Communications by FAB Communications Inc. for $4,350,000 and covenant not to compete (1989 Vol. 28:52; 29:20).

■ **WUHQ-TV, Battle Creek (Ch. 41)**—Northstar Television Group bought station from Channel 41 Inc. (John W. Lawrence) for $5,000,000 (1990-91 Vol. 30:33).

WNEM-TV, Bay City-Saginaw-Flint (Ch. 5)—Sold to Meredith Corp. for $11,500,000 by Gerity Bcstg. Co. (1968-69 Vol. 8:50; 9:15).

WWTV, Cadillac (Ch. 9)—Sold by Wilson Communications to Heritage Bcstg. (Mario F. Iacobelli, et al.) for $10,400,000 (1989). Sold by Fetzer Bcstg. Co. to Wilson Communications Inc. for $6,000,000 (1979 Vol. 19:14). Sale included WWUP-TV, Sault Ste. Marie. John E. Fetzer relinquished positive control by reducing holdings from 53.39% to 49.99% through stock sale for $240,084. Sale included WWUP-TV, Sault Ste. Marie; WWAM & WKJF(FM), Cadillac; WJFM(FM), Grand Rapids & WKZO, Kalamazoo, all MI. Previously sold for $1,000,000 to Fetzer by Sparton Corp., formerly known as Sparks-Withington Co. (1958 Vol. 14:25, 27).

WTOM-TV, Cheboygan (Ch. 4)—See WPBN-TV, Traverse City, MI.

WKBD-TV, Detroit (Ch. 50)—Sold to Cox Communications by Field Enterprises for $70,000,000 (1983-84 Vol. 23:21, 40). Kaiser Bcstg. Corp.'s 77.5% sold to Field Communications Corp. for $42,625,000. Sale included equivalent interest in KBHK-TV, San Francisco; WFLD-TV, Chicago; WLVI-TV Cambridge-Boston, MA & WKBS-TV, Philadelphia, PA-Burlington, NJ (1977).

WDIV, Detroit (Ch. 4)—As WWJ-TV exchanged by the Evening News Assn., then publisher of the Detroit News, for WTOP-TV (now WUSA), Washington, DC, from Post-Newsweek Stations, plus $2,000,000 (1977-78 Vol. 17:50; 18:21).

WJBK-TV, Detroit (Ch. 2)—For purchase by Gillett Communications from Storer & proposed purchase by Lorimar from Storer, see WSBK-TV, Boston, MA.

WXYZ-TV, Detroit (Ch. 7)—Sold to Scripps Howard Bcstg. Co. for $216,000,000 & covenant not to compete in conjunction with Capital Cities Communications purchase of American Bcstg. Cos. (1985 Vol. 25:20, 30). For previous sale see WABC-TV, New York, N.Y.

□ **WJMN-TV, Escanaba (Ch. 3)**—For pending sale to CBS, see WCCO-TV, Minneapolis, MN.

WJRT-TV, Flint (Ch. 12)—Sold by Knight-Ridder Newspapers to SJL Broadcast Management for $39,000,000 (1989 Vol. 29:13). Sold with WCDC, Adams, MA; WTEN, Albany, NY & WPRI-TV, Providence, RI by Poole Bcstg. Co. to Knight-Ridder Newspapers for $49,631,950 (1977 Vol. 17:26). WJR(AM), Detroit and WSAZ-TV-AM, Huntington, WV sold to Capital Cities for over $21,000,000 by Goodwill Stations (1964 Vol. 4:9, 31). Capital Cities then assigned its rights to WJRT to WJRT Inc. (controlled by John Poole) for $6,500,000 (1964 Vol. 4:18, 19, 31).

WSMH, Flint (Ch. 66)—Gerald R. Robinson purchased station from Flint Family TV Inc. for assumption of approx. $4,225,000 in debt (1986).

WOTV, Grand Rapids (Ch. 8)—For McCaw Cellular takeover of LIN Bcstg., see KXAN-TV, Austin, TX. Sold by Time Inc. to LIN Bcstg. for $32,000,000 (1982 Vol. 22:46). Sold as WOOD-TV by Time-Life Broadcast to McGraw Hill Inc. in a package deal but agreement was revised and WOOD-TV retained by Time Inc. For details, see WRTV, Indianapolis, IN. Previously acquired with WOOD(AM) by Time Inc. from Consolidated Television & Radio Broadcasters, Inc. (Bitner group) in package deal; see WRTV, Indianapolis (1956-57 Vol. 12:51, 52; 13:11, 16). TV station (as WLAV-TV) acquired by Harry Bitner interests for $1,382,086 from Leonard A. Versluis (1951 Vol. 7:19, 38).

WXMI, Grand Rapids (Ch. 17)—Sold to Robert L. Dudley by Harold O. Shively, et al., for $26,400,000 (1988-1989 Vol. 29:19).

WZZM-TV, Grand Rapids (Ch. 13)—Sold along with WAPT, Jackson, MS, WSEE-TV, Erie, PA & WNAC-TV, Providence, RI by Price Communications to Northstar Television Group for $120 million (1989 Vol. 29:27). Sold to Price Communications by Wometco for $55,800,000 & $6,200,000 covenant not to compete (1985). For prior Wometco sale, see WTVJ, Miami, FL. Sold by West Michigan Telecasters Inc. to Wometco Enterprises Inc. for $12,735,000 (1977 Vol. 16:36). Previously, transferred to Synergistic Communications Corp. by West Michigan Telecasters (William C. Dempsey) in exchange for 55% of Synergistic stock (1969). West Michigan Telecasters Inc. (WZZM-TV-FM), Basic Communications Inc. (WWVA-AM-FM, Wheeling; WGO, Atlanta; WYDE, Birmingham) & Henry M. Hogan Jr. interests (weekly Birmingham, MI Eccentric and Averill Press, Detroit commercial printing firm) merged to form Basic Communications Corp. (1969); properties valued at $18 million.

WWMT, Kalamazoo (Ch. 3)—Gillett sold station with KOLN, Lincoln & KGIN, Grand Island, NE to Busse Bcstg. for $45,000,000 & assumption of liabilities (1987 Vol. 27:40, 44). Sold as WKZO-TV to Gillett Communications with KMEG(TV), Sioux City, IA; KOLN(TV), Lincoln & KGIN(TV), Grand Island, NE by Fetzer TV Corp. for $65,000,000 (1985 Vol. 25:34).

WILX-TV, Lansing (Ch. 10)—Sold to Adams Communications Corp. by Figgie International Inc. (formerly A-T-O) for $20,500,000 plus $2,000,000 for covenant not to compete (1983). Sold by Television Corp. of Michigan Inc. to A-T-O Communications for $12,261,913 (1978 Vol. 18:23).

WLNS-TV, Lansing (Ch. 6)—Sold for $72,000,000 by Backe Communications to Young Broadcasting Inc. with WKBT(TV), La Crosse, WI (1986 Vol. 26:15). Sold as WJIM-TV with WKBT(TV), La Crosse, WI to Backe Communications Inc. by Gross Telecasting for $48,000,000 (1984 Vol. 24:12).

WSYM-TV, Lansing (Ch. 47)—Sold as WFSL-TV to WTMJ Inc. (Milwaukee Journal) by F & S Comm/News Inc. for $8,250,000 (1984 Vol. 24:34, 39).

WLUC-TV, Marquette (Ch. 6)—Gillett Group sold this station along with KTVO(TV), Ottumwa, IA-Kirksville, MO for $31,000,000 to Federal Bcstg. Co. (1987 Vol. 27:20). For sale to Gillett Group, see WEAU-TV, Eau Claire, WI. Sold with WLUK-TV, Green Bay, WI to Post Corp. For details, see WLUK-TV. Previously 52% of station operating as WDMJ-TV acquired by Morgan Murphy interests (M & M Bcstg. Co., Green Bay, WI), who assumed $102,000 obligations and secured $160,000 loan, with Frank J. Russell's Marquette Mining Journal, retaining 48% (1959 Vol. 15:24).

■ **WTLJ, Muskegon (Ch. 54)**—Video Mall Communications (Marvin D. Sparks, et al.) bought station with WTJC(TV), Springfield, OH from Miami Valley Christian TV for $2 million (1991).

WEYI-TV, Saginaw (Ch. 25)—Sold as WKNX-TV by Lake Huron Bcstg. Corp. to Rust Craft Bcstg. Co. for $1,600,000 (1972 Vol. 11:43; 12:8). Previously, estate of Alvin M. Bentley sold 1/3 interest to William J. Edwards & Howard H. Wolfe, increasing their holdings to 50% each, for $325,000 (1970). For subsequent sales, see WTOV-TV, Steubenville, OH.

WGTQ, Sault Ste. Marie (Ch. 8)—See WGTU, Traverse City.

WWUP-TV, Sault Ste. Marie (Ch. 10)—See WWTV, Cadillac, MI.

WGTU, Traverse City (Ch. 29)—Sale by Michigan Center Bcstg. which included WGTQ, Sault Ste. Marie, to Thomas Scanlan for $3,350,000 was dismissed (1989). Sold by Michigan TV Network Inc. to Center Group Bcstg. for $1,800,000 (1982). Sale included WGTQ, Sault Ste. Marie.

WPBN-TV, Traverse City (Ch. 7)—Sold with WTOM-TV, Cheboygan, MI to Federal Broadcasting, see WDAM-TV, Laurel-Hattiesburg, MS. Beam Bcstrs. bought station for $5,400,000 from U.S. Tobacco Co. (1985 Vol. 25:33). Sold by Les Biederman, et al., to United States Tobacco Co. for $3,500,000 (1979). 22.5% sold by Ed Biederman to brother Les for $4,500, giving L. Biederman's holdings increased from 30% to 52.5%. Sales included WTOM-TV, Cheboygan.

Minnesota

☐ **KCCO-TV, Alexandria (Ch. 7)**—For pending sale to CBS, see WCCO-TV, Minneapolis, MN. Central Minnesota Television Co. sold station as KCMT(TV) with KNMT(TV), Walker, MN (now KCCW-TV), to Midwest Communications Inc. for undisclosed amount (1986-87 Vol. 26:45; 27:43).

KAAL, Austin (Ch. 6)—Wooster Republican Printing Co. bought station for $13,250,000 & $25,000 for non-compete covenant from News-Press & Gazette Co. (1985 Vol. 25:44). Sold to News-Press & Gazette Co., St. Joseph, MO by Black Hawk Bcstg. for $11,500,000 (1980). Optioned as KMMT (later KAUS-TV) with KAUS(AM) to owners of KWWL(TV), Waterloo, IA (Ralph J. McElroy, pres.), who paid $41,000 for stock, assumed $146,948 in notes due 5 former co-owners headed by Charles A. Weseman (1957-58 Vol. 13:6; 14:45).

KBJR-TV, Duluth-Superior, WI (Ch. 6)—Granite Bcstg. Corp. bought station from RJR Communications for $8,720,000 including non-compete convenant (1988). Sold to RJR Communications Inc. by Northwest Publications Inc. (1974 Vol. 14:28, 30).

KDLH, Duluth (Ch. 3)—Sold as KDAL-TV with KDAL(AM) to WGN Inc. for $3,300,000 by Red River Bcstg. Co. (1960 Vol. 16:34, 50). Sold to Palmer Bcstg. Co. of Davenport for $7,250,000 (1978 Vol. 18:30). Palmer Bcstg. sold station to A. Richard Benedek for $9,500,000 (1985 Vol. 25:24).

WDIO-TV, Duluth (Ch. 10)—Hubbard Bcstg. Inc. bought station for $10,750,000 from Harcourt Brace Jovanovich Inc. with satellite WIRT(TV), Hibbing, MN (1987 Vol. 27:33). Sold by Channel 10 Inc. to Harcourt Brace Jovanovich Inc. for $4,000,000 (1977 Vol. 17:28). Sale included WIRT (Ch. 13), Hibbing, MN.

WIRT, Hibbing (Ch. 13)—See WDIO-TV, Duluth, MN.

KEYC-TV, Mankato (Ch. 12)—Sold by Lee Enterprises Inc. to Mankato Bcstg. Corp. (United Communications Corp., 93%) for $5,000,000 (1977 Vol. 17:25).

KMSP-TV, Minneapolis (Ch. 9)—United Television Inc. acquired 100% of stock from 20th Century-Fox June 8, 1981. Sold to 20th Century-Fox TV for $3,500,000 plus assumption of $600,000 in film commitments by National Telefilm Associates. For merger of NTA into parent National Theatres Inc., see WNDT-TV, New York (1959 Vol. 15:30, 31, 34, 44). NTA acquired control of station by paying $650,000 for 75% interest held by Thomas P. Johnson & Sy Weintraub associates operating as United Television Inc. (1957 Vol. 13:34, 47). Remaining 25% was acquired by NTA for $138,411 from Loew's Inc. and call letters changed from KMGM-TV to KMSP-TV (1957 Vol. 14:7). Loew's Inc. (MGM) acquired its 25% interest in $750,000 deal involving film purchases (1956 Vol. 12:44). Had previously been purchased (as KEYD-TV) by United TV Inc. (Thomas P. Johnson, chairman, then pres. of WENS, Pittsburgh) for $1,500,000 from Minneapolis Tower Co. (Morris T. Baker) which had acquired control of CP, with KEYD(AM), for $337,200 from founding group headed by Lee L. Whiting (1954 Vol. 10:34, 38)

■ **KTMA-TV, Minneapolis (Ch. 23)**—Proposed sale from KTMA Acquisition Corp. to Minnesota TV Group L.P., a partnership between an investment group and Minnesota TV Group (Rand Levy & Gary Marx) for approximately $4,315,000 was dismissed (1991). United Cable TV Corp. sold station to New Television Co. (Donald H. O'Connor) for $2,000,000, common & preferred stock & non-compete covenant (1986 Vol. 26:36). United Cable TV Corp. bought 80% of station from Buford TV Inc. for $7,500,000 and $12,500,000 loan (1983-84). CP sold by Viking TV Inc. to Buford Television for not more than $475,000 (1980).

☐ **WCCO-TV, Minneapolis (Ch. 4)**—CBS is buying Midwest Communications, including WCCO-AM-TV; WJMN-TV, Escanaba, MI; KCCO-TV Alexandria & KCCW-TV, Walker, MN; WFRV-TV Green Bay, WI; WLTE(FM), Minneapolis; Midwest Cable & Satellite (MMDS programmer) & Midwest Sports Channel for $195,000,000 (1991 Vol. 31:25, 30). MTC Properties, 50% partner in Mid-Continent Radio & TV Inc., purchased the other 50% from Northwest Publications (St. Paul Dispatch & Pioneer Press) for $11,700,000. At the same time MTC acquired the 47% minority interest in Midwest Radio-TV held by Minneapolis Star-Tribune. As part of transactions, MTC surrendered to the Star-Tribune its 15% interest in the newspapers plus $1,000,000 (1976). CBS sold its interest to Minneapolis Star & Tribune Co. (Cowles) in Nov. 1954 for $3,950,000 (1954 Vol. 10:45). CBS had acquired 47% interest in old WTCN-TV by turning over to Midwest Radio-Television Inc. (Ridder Newspapers) 53% interest in WCCO(AM) in July 1952 (Vol. 8:10, 53).

KITN-TV, Minneapolis (Ch. 29)—Sold to Nationwide Communications Inc. for $22,000,000 (1985). Sold as WFBT-TV to Beverly Hills Corp. by Jonathan E. Byrd, Daniel N. Koker, Robert J. Basar, et al., for $12,000,000 (1984).

KARE, Minneapolis-St. Paul (Ch. 11)—Sold as WTCN-TV to Gannett Co. Inc. by Metromedia for $75,000,000 (1982 Vol. 22:35). Sold by Chris-Craft Industries Inc. to Metromedia Inc. for $18,000,000 (1971-72 Vol. 11:31; 12: 26). Previously, transfer of 10% stock of Chris-Craft Industries to Baldwin-Montrose Chemical Co. for $6,000,000 increasing Baldwin-Montrose holdings to 35% approved by FCC Nov. 8, 1967 (Baldwin-Montrose Chemical & Chris-Craft merged in 1968). Sale included KCOP, Los Angeles and KPTV, Portland, OR (1967 Vol. 7:36, 46). Sold to Chris-Craft Industries for $3,900,000 by Time-Life Bcstg. Inc. which also sold WTCN(AM) to Buckley-Jaeger (1964 Vol. 4:35). Time-Life acquired WTCN-TV-AM from Consolidated Radio & Television Inc. (Bitner group) in package deal; see WRTV, Indianapolis (1956-57 Vol. 12:51, 52; 13:11, 16). Acquired by Bitners with time-sharing WMIN-TV, St. Paul & WTCN(AM) for $3,135,000, WTCN-TV becoming full-time outlet. Robert Butler got $1,900,000 for WTCN-TV-AM. N. L. Benson group got $1,235,000 for WMIN-TV, having previously sold WMIN(AM) for $75,000 to W. F. Johns family (1955 Vol. 11:5, 15).

KTTC, Rochester (Ch. 10)—Sold as KROC-TV by Southern Minnesota Bcstg. Co. to KTTC Television Inc. for $4,250,000 (1976 Vol. 16:6). KTTC Television is wholly-owned by Quincy Newspapers Inc. Control of KROC-TV-AM sold in stock transaction in which G. David Gentling increased holdings from 17.8% to 56.3% and Gordon P. Gentling from 19.5% to 43.7%. Agnes P. Gentling (38% owner), Phillip H. Gentling (15.2%) and Allen A. Gentling (9.5%) sold their stock for total of $438,000 (1963).

KBRR, Thief River Falls (Ch. 10)—For total acquisition of Red River Broadcast by Curtis Squire Inc., see KVRR, Fargo, ND.

☐ **KCCW-TV, Walker (Ch. 12)**—For pending sale to CBS Inc., see WCCO-TV, Minneapolis, MN. For sale as KNMT to Midwest Communications Inc., see KCCO-TV, Alexandria, MN.

Mississippi

■ **WXVT, Greenville (Ch. 15)**—Lamco Communications sold to Greenville TV Inc. (John F. Hash, et al.) for $1,130,000 & assumption of debt (1991). Sold to Lamco Communications Inc. by Big River Bcstg. Co. for $4,800,000 (1984).

■ **WXXV-TV, Gulfport (Ch. 25)**—Prime Cities Bcstrs. Corp. (John B. Tupper & Richard F. Shively) bought station from AmSouth Realty Inc. for $3,150,000 (1991). Gulfcoast Television Ltd. sold to AmSouth Bank N.A. (John W. Woods, et al.) for $2,436,355 (1989).

WDAM-TV, Hattiesburg-Laurel (Ch. 7)—As bankruptcy supervisor, Robert Gilbertson sold station with WTOM-TV, Cheboygan & WPBN-TV, Traverse City, MI to Federal Broadcasting Co. for $40,000,000 (1990). Sale to ABS Communications Corp. including WCFT-TV, Tuscaloosa, AL; KYEL-TV (KSWT), Yuma, AZ; WTOM-TV, Cheboygan, MI & WPBN-TV for $54,000,000 was dismissed

(1990). Sale by Beam Bcstrs. to Heritage Bcstg. Group was dismissed (1988-89 Vol. 28:59). Sold with WCFT-TV, Tuscaloosa, AL & KYEL-TV (KSWT), Yuma, AZ to Beam Bcstrs. Ltd. for $25,750,000 (1983). Previously, William S. Smylie family, 100% owners, retained 43.75%, but sold 43.75% to S. A. Rosenbaum for approximately $56,000 (including $50,000 in obligations), as well as 8.33% to Marvin Reuben for $1000 and 4.17% to Jerry P. Keith for $500 (1960 Vol. 16:49, 50). Smylie family acquired plant of Ch. 9 station for $160,000 from WDSU-TV, New Orleans which received FCC authorization to shift Ch. 9 to Baton Rouge for use by its WAFB-TV (Ch. 28) there, pending outcome of hearings (1957 Vol. 13:44). WDSU-TV, New Orleans acquired 51% of WDAM-TV (Ch. 9) for $51,000, with remaining 49% being equally held by 4 founding partners (1956 Vol. 12:31, 38).

WAPT, Jackson (Ch. 16)—For sale to Northstar Television Group, see WZZM-TV, Grand Rapids, MI. Clay Communications sold this station with WWAY(TV), Wilmington, NC; KJAC-TV, Port Arthur & KFDX-TV, Wichita Falls, TX to Price Communications for $60 million (1987 Vol. 27:21). Sold by Lewis C. Hopper, et al., to Clay Communications Inc. for $7,905,878 (1979). Sold by American Public Life Bcstg. Co. to Television America Sixteen Inc. for $500,000 (1976).

WDBD, Jackson (Ch. 40)—C. Kenneth Still, trustee, sold to D & K Broadcast Properties (Louis Donatelli, et al.) for $9,000,000 (1989).

WJTV, Jackson (Ch. 12)—Sold to St. Joseph News-Press & Gazette by Capitol Bcstg. for $19,000,000 (1982-83 Vol. 22:50). Previously merged with WSLI-TV (Ch. 12) in deal whereby WJTV (Ch. 25) call letters were retained and Mississippi Publishers Corp. (Jackson Clarion Ledger and Daily News) paid $176,000 for 40% of new stock in VHF; latter, in turn, paid newspaper $175,000 for physical assets of its UHF plant after it was discontinued (1955 Vol. 11:16, 21).

WLBT-TV, Jackson (Ch. 3)—Sold with WLBM-TV (WGBC), Meridian, MS to Civic Communications Corp. for $11,340,000 (1983-84).

WDAM-TV, Laurel (Ch. 7)—See Hattiesburg, MS.

■ **WGBC, Meridian (Ch. 30)**—Charles L. Young bought the remainder of interest in WLBM-TV from Civic Communications for $85,000 plus assumption of debt (1991). For sale to Civic Communications, see WLBT-TV, Jackson, MS.

WTOK-TV, Meridian (Ch. 11)—A. Richard Benedek purchased station for $12,500,000 including non-compete covenant (1988). Southwest Media Inc. (now United Bcstg. Corp.) bought station from H & C Communications for $13,100,000 (1984 Vol. 24:26, 33). Southern Television Corp. (Robert F. Wright, et al.) sold station to H & C Communications Inc. (KPRC-TV, Houston) for $11,250,000 (1981 Vol. 21:14).

WTZH, Meridian (Ch. 24)—Honore A. LeBrun III purchased controlling interest in Meridian Bcstg. from Mary Ellen Moore for $150,000 including a 2-year non-compete covenant (1987). Central sold station to Meridian Bcstg. Partnership for $3,000,000 & covenant not to compete (1985). Off-air station sold as WHTV by Delta Communications Corp., Debtor-in-Possession, to Central TV Inc. for assumption of liabilities not to exceed $30,000 (1972).

■ **WLOV-TV, West Point (Ch. 27)**—Venture Systems Inc. (John Dyer, et al.) sold station as WVSB-TV to Love Communications Co. (James S. Love III) for $1,675,000 & assumption of debt (1991). John D. Dyer, et al., sold station to Mississippi Bcstg. Group Inc. (Robert W. Hamilton & associates) for $3,000,000 plus non-compete covenant but sale was not consummated (1988).

Missouri

KBSI, Cape Girardeau (Ch. 23)—Cape Girardeau Family TV Ltd., Debtor-in-Possession (Stephen Kent, et al.) sold station to Engles Communications for $3,000,000 plus assumption of liabilities (1989).

KFVS-TV, Cape Girardeau (Ch. 12)—Sold by Hirsch Bcstg. Co. to American Family Corp. for $22,235,984.51 (1979 Vol. 18:41).

KMIZ, Columbia (Ch. 17)—Sold as KCBJ-TV to Stauffer Communications by Richard E. & Robert H. Koenig for $5,000,000 (1984 Vol. 24:43).

KHQA-TV, Hannibal, MO-Quincy, IL (Ch. 7)—Sold by Lee Enterprises Inc. to A. Richard Benedek for $13,000,000 (1986 Vol. 26:38).

KRCG, Jefferson City (Ch. 13)—Sold to Mel Wheeler by Price Communications for $24,000,000 (1988). Price Communications bought KRCG & WEEK-TV, Peoria, IL from LDX Group for $28,000,000 (1984 Vol. 24:36). Sold with KWOS(AM) & former satellite KMOS-TV, Sedalia, MO for $6,750,000 to Mid-American TV Co., a wholly-owned subsidiary of Kansas City Southern Industries by Jefferson Television Co. (1965-66 Vol. 5:52).

KODE-TV, Joplin (Ch. 12)—Gilmore Bcstg. sold station to Roger A. Neuhoff for $8,250,000 (1990 Vol. 30:8). Sold with KODE(AM) to James S. Gilmore Jr. by WSTV Inc. (United Printers & Publishers Inc.) for $1,850,000 (1962 Vol. 2:22). United Printers & Publishers took over KODE-TV-AM from original owners of WSTV Inc. along with other stations in Friendly Group. For details, see sale of WTOV-TV, Steubenville, OH (1961-62 Vol. 17:30, 33; 2:14). WSTV Inc. purchased stations as KWSM-TV-AM from Mr. & Mrs. Austin Harrison and minority stockholders for $591,000 (1956 Vol. 12:39, 44).

KSNF, Joplin (Ch. 16)—Sold to Tri-State Bcstg. Corp. (Price Communications Corp.) for $10,800,000 including covenant not to compete (1986-87). For previous sale as KTVJ, see KSNW, Wichita, KS. Earlier, 98.1% control sold by Mid-America Bcstg. Inc. to Kansas State Network Inc. for $1,111,732.40 (1975).

KCTV, Kansas City (Ch. 5)—Purchased as KCMO-TV with KCMO by Meredith Publishing Co. from Tom Evans and Lester E. Cox for $2,000,000 plus long-term debt not to exceed $450,000 (1953 Vol. 9:40, 42, 46).

KCTY, Kansas City (Ch. 25)—Transferred by Empire Coil Co. (Herbert L. Mayer) to DuMont Network Dec. 31, 1953 for token consideration of $1 (1954 Vol. 10:1). Operation discontinued by DuMont March 1, 1954 (1954 Vol. 10:7).

KMBC-TV, Kansas City (Ch. 9)—Sold to Hearst Corp. by Metromedia for $79,000,000 following Metromedia's purchase of WCVB-TV, Boston (1981-82 Vol. 21:37; 22:14). Sold with KMBC & KMOS-TV, Sedalia to Metropolitan Bcstg. Corp. (Metromedia) for $10,400,000 by Cook Paint & Varnish Co. Deal also included purchase of KFRM(AM), Concordia, KS for $400,000 and its resale for $201,000; KMOS-TV, Sedalia was resold to KRCG, Jefferson City, MO for $200,000 (1960 Vol. 16:52; 17:6, 31). Later, Metromedia sold KMBC-AM-FM to Bonneville International Corp. for $2,200,000 (1967 Vol. 7:6). Previously Cook Paint & Varnish, operator of WHB-TV (which shared Ch. 9 with KMBC-TV), acquired KMBC-TV-AM along with KFRM, Concordia, KS from Arthur B. Church interests; under merger, Cook subsidiary became KMBC Broadcasting Co., with KMBC call letters retained, WHB-TV dropped and WHB(AM) sold. Purchase price: $1,750,000 cash plus assumption of about $865,000 in obligations, plus 10-year contract with Mr. & Mrs. Arthur B. Church at $25,000 a year (1954 Vol. 10:17, 20, 24).

KSHB-TV, Kansas City (Ch. 41)—Sold as KBMA-TV by Benno C. Schmidt and BMA Properties Inc. to Scripps Howard Bcstg. Co. for $5,407,500 (1977 Vol. 16:50). Previously, control of Westport Television Inc. transferred from William D. Grant to Benno C. Schmidt (62.8%) for $88,500 and assumption of $350,000 in outstanding loans (1971).

KSMO-TV, Kansas City (Ch. 62)—First American National Bank acquired station as KZKC from Kansas City TV Ltd., Debtor-in-Possession for $5,250,000 and sold it to Abry Communications L.P. for $2,525,000 (1990).

WDAF-TV, Kansas City (Ch. 4)—Sold as a package with WDAF-AM-FM, WGR-TV (now WGRZ-TV) & WGR-AM-FM, Buffalo, NY and WNEP-TV, Scranton, PA to Taft Bcstg. by Transcontinent Television Corp. For more details, see report on sale of WGRZ-TV, Buffalo, NY. Previously sold with WDAF(AM) for $9,750,000 cash to Transcontinent TV Corp. by National Theatres & TV Inc. (1960 Vol. 16:18, 29). National Theatres acquired TV & radio for $7,600,000 from Kansas City Star which sold properties in compliance with govt. antitrust consent decree (1957-58 Vol. 13:47, 48; 14:17).

KTVO, Kirksville, MO-Ottumwa, IA (Ch. 3)—For Gillett Group sale to Federal Bcstg. Co., see WLUC-TV, Marquette, MI. For sale to Gillett Group, see WEAU-TV, Eau Claire, WI. Sold to Appleton (WI) Post-Crescent for $1,255,000 by James J. Conroy and associates (1963 Vol. 4:2).

KPOB-TV, Poplar Bluff (Ch. 15)—See WSIL-TV, Harrisburg, IL.

KQTV, St. Joseph (Ch. 2)—Malcolm I. Glazer sold station, WRBL(TV), Columbus, GA & WTWO(TV), Terre Haute, IN to Riverdale Media (Simon P. Gourdine) & ML Media Partners for $60 million including covenant not to compete (1990 Vol. 30:8). Sold by Amaturo Group Inc. to Fabri Development Corp. (Malcolm I. Glazer) for $9,000,000 (1979 Vol. 19:24). Sold by Intermedia Inc. to Amaturo Group Inc. for $3,600,000; sale included KGRV(FM), St. Louis, MO & KLYX(FM), Clear Lake City, TX (1973). Sold as KFEQ-TV by Panax Corp. to Intermedia Inc. (ISC Industries, Kansas City financial & investment firm) for $3,150,000 (1968 Vol. 8:49). Sold with radios KFEQ and KLIK, Jefferson City, MO to Midstates Bcstg. Corp. by Jesse D. Fine family for $1,750,000 (1963 Vol. 3:12). Purchased with KFEQ by Jesse D. Fine family from Kenyon Brown-Bing Crosby group for $841,091 (1957 Vol. 13:34, 38). Sellers acquired properties from Bartin Pitts for $550,000 and assumption of $200,000 in liabilities (1955 Vol. 11:34, 47, 52).

KDNL-TV, St. Louis (Ch. 30)—Sold by Cox Enterprises to Atlantic Bcstg. Co. (Better Communications & management group of Communications Equity Assoc.) for $21,500,000 plus non-compete covenant (1989 Vol. 29:9, 37). Sold to Cox Bcstg. Corp. by Evans Bcstg. Corp. for $13,200,000 (1981 Vol. 21:10).

KMOV, St. Louis (Ch. 4)—For takeover of Viacom by National Amusements Inc., see WHEC-TV, Rochester, NY. Sold as KMOX-TV to Viacom Bcstg. by CBS for $122,500,000 (1985-86 Vol. 25:39, 43, 49; 26:4-8). Sold as KWK-TV to CBS for $2,500,000, plus additional $1,500,000 for building owned by St. Louis Globe-Democrat (1957-58 Vol. 13:36, 39, 43, 44, 48; 14:1, 2). Sale included agreement that CBS turn over CP for Ch. 11 to 220 Television Inc., which in turn issued $200,000 in debentures to both St. Louis Telecast and Broadcast House, other 2 losers in Ch. 11 hearing. These 3 agreed to terminate all litigation challenging CBS's right to Ch. 11. KWK-TV sellers were Robert T. Convey (28% as voting trustee), KSTP Inc., St. Paul (23%), Globe-Democrat, (23%), 800 North 12th Inc. (23% held by former owners of KXOX Inc.), Missouri Valley Television stockholders (3%). Two years earlier, Samuel I. Newhouse acquired St. Louis Globe-Democrat and its 23% interest in KWK-TV for $6,250,000 (1955 Vol. 11:13).

KSDK, St. Louis (Ch. 5)—Pulitzer Publishing traded station to Multimedia Inc. for $8,250,000, plus WXII, Winston-Salem, NC & WYFF-TV (formerly WFBC-TV), Greenville, SC (1981-82 Vol. 21:12; 22:1, 35).

KTVI, St. Louis (Ch. 2)—Sold by Newhouse Bcstg. Corp. to Times Mirror Co. for $82,380,000. Sale included WAPI-TV (WVTM-TV), Birmingham, AL; WSYE-TV (WETM-TV), Elmira, NY; WSYR-TV (WSTM-TV), Syracuse, NY; WTPA (WHTM-TV), Harrisburg, PA (1978-79 Vol. 18:50; 19:19). Newhouse Broadcasting Corp. increased its holdings to 100% through purchase of 74% for $7,576,777 from Harry Tenenbaum, Paul E. Peltason and associates (1964 Vol. 4:19, 24). Previously 22.7% was acquired by St. Louis Globe-Democrat (Newhouse) for $172,000 plus loan of $360,000 from Harry Tenenbaum & Paul E. Peltason, after KWK-TV, in which Globe-Democrat had 23% interest was sold to CBS (1957-58 Vol. 13:45, 14:12).

KMOS-TV, Sedalia (Ch. 6 ETV)—Sold by Mid-America TV Co. to Central Missouri State University for $1,000 (1977-78). Previously sold to owners of KRCG, Jefferson City, MO for $200,000 by Metropolitan Bcstg. Co. under package deal in which it acquired KMBC-TV-AM, Kansas City and KMOS-TV from Cook Paint & Varnish Co. for $10,400,000 (1960 Vol. 16:52; 17:6, 31). Owners of KRCG purchased it as KDRO-TV from Milton J. Hinelin and associates for $50,000 and assumption of $127,661 obligations (1958 Vol. 14:50). Note: For 1965 sale with KRCG, Jefferson City, see KRCG. Station is now a non-commercial operation.

KDEB-TV, Springfield (Ch. 27)—As KMTC sold to Charles Woods by Kenneth E. Meyer, et al., for $12,100,000 (1985).

KSPR, Springfield (Ch. 33)—For sale to Davis-Goldfarb Co. and prior sale to Goltrin Communications, see KCPM, Chico, CA. Sold to Telepictures Corp. by Farrell P. Jones, et al., for $3,470,000 (1984 Vol. 24:41).

KYTV, Springfield (Ch. 3)—Sold by Harte-Hanks to Schurz Communications Inc. for $50,800,000 (1987 Vol. 26:46, 48). Sold by Springfield TV Inc. to Harte-Hanks Communications Inc. for $20,582,500 (1978 Vol. 18:21). 50% interest previously sold by Springfield TV Inc. to Mark Twain Media Inc. for $1,000,000 (1976).

Montana

KULR-TV, Billings (Ch. 8)—Harriscope Bcstg. Corp. sold station for $12,200,000 including KTWO-TV, Casper, WY to Wooster Republican Printing Co. (1986 Vol. 26:45). Sold for nearly $446,000 to Harriscope Bcstg. Corp. of California by Crain-Snyder Television Inc. (1966 Vol. 6:46). Previously 51% control sold by Crain-Snyder TV Inc. for $33,000 under reorganization in which new owners became Rex Baker with 44%; Thor Myhre, 28%; Arthur Miller, 28% (1965). Sold as KGHL-TV-AM by P. N. Fortin (50%) and Warren J. & Kenneth L. Hancock (25% each) for $745,000 to Crain-Snyder TV Inc. (in which Fortin held 12.5%, the two Hancocks, 6.25% each). In a contingent sale, Crain-Snyder sold KGHL(AM) to George C. & Wilda G. Hatch for $204,285 (1962 Vol. 2:52).

KTVQ, Billings (Ch. 2)—Sold by Joseph S. Sample to SJL Inc. (George D. Lilly) for $18,900,000 (1983). Sale included KXLF-TV, Butte; KRTV, Great Falls & KPAX-TV, Missoula, MT. Montana Network, TV-AM licensee corporation, bought up stock of J. Carter Johnson and 11 other stockholders for $403,650. Control of corporation acquired by Joseph S. Sample, who increased holdings from 10.8% to 93.28% by paying $136,425 for stock held by C. L. Crist & V. V. Clark (1956 Vol. 12:45, 50). Sample's holdings later increased to 99.3%.

KCTZ, Bozeman (Ch. 7)—Big Horn Communications purchased station for $275,000 & assumption of liabilities from Bee Bcstg. Assoc. (1988).

KTVM, Butte (Ch. 6)—See KECI-TV, Missoula, MT.

KXLF-TV, Butte (Ch. 4)—For latest sale, see KPAX-TV, Missoula, MT. For previous sale, see KTVQ, Billings, MT. Sold with KXLF(AM) & KXLJ-TV-AM, Helena, MT to Joseph S. Sample by Ed Craney, agent for Z Net, for over $1,575,000. Sample later transferred Helena TV & radio to Helena TV Inc., cable system there, for $400,000 (1960 Vol. 16:42; 17:4).

KXGN-TV, Glendive (Ch. 5)—Sold by Glendive Bcstg. (Lewis W. Moore Sr., et al.) to Stephen A. Marks for $545,000 plus $148,750 covenant not to compete and $6,250 consulting agreement (1990 Vol. 30:17).

KFBB-TV, Great Falls (Ch. 5)—Sold to Wooster Republican Printing Co. by Advance Corp. for $5,250,000 (1982 Vol. 22:8). Sold to Advance Corp. (Donald P. Nathanson, et al.) by Harriscope Bcstg. Corp. (1977). Purchased by Harriscope from David E. Bright, Ernest Scanlon and Daniel O'Shea for $850,000 (1962 Vol. 2:11, 22). Previously sold with KFBB(AM) by Joseph P. Wilkins to Bright, Scanlon and O'Shea for approximately $1,000,000 (1960 Vol. 16:3, 5).

KRTV, Great Falls (Ch. 3)—For sale to present owner, see KPAX-TV, Missoula, MT. For previous sale, see KTVQ, Billings, MT. Sold by Snyder & Assoc. to Garryowen-Cascade TV Inc. (Montana Network, KOOK-TV, Billings; Garryowen Butte TV, KXLF-TV, Butte) for $1,070,000 (1968). Previously transferred from Francis N. & Robert R. Laird to Snyder & Associates, which assumed liabilities totaling $59,680 with $19,000 owed Snyder by Lairds cancelled (1958 Vol. 14:40).

KTVH, Helena (Ch. 12)—Sold to Big Sky Bcstg. L.P. (Radeck Bcstg. Inc., gen. partner) for $2,500,000 including noncompete covenant (1988). Donald G. Bradley & Lyle A. Courtnage bought station as KTVG for $1,500,000 (1985). Sold as KTCM to Lynn H. & Karen L. Koch by Tim Babcock for $850,000 (1979). As KBLL-TV control (56 2/3%), purchased by Tim Babcock through stock purchase from Paul McAdam & A. W. Scribner for $201,421 (1968); Bob Magness retained 43 1/3% interest. Sold with KBLL(AM) to Capital City by Helena TV Inc. (cable system operator in that city) for $5,000 and assumption of $255,000 liabilities (1963 Vol. 3:23). For details of previous sale, see KXLF-TV, Butte, MT.

KCFW-TV, Kalispell (Ch. 9)—See KECI-TV, Missoula, MT.

KYUS-TV, Miles City (Ch. 3)—Sold to KOUS-TV Inc. by Custer Bcstg. Corp. (David G. Rivenes & L. B. Foster) for $200,000 (1984).

KECI-TV, Missoula (Ch. 13)—Sold as KGVO-TV with KTVM, Butte & KCFW-TV, Kalispell, MT by Dale G. Moore to Eagle Communications Inc. (Precht Communications Inc., 80%; Advance Corp., 20%) for $8,000,000 (1978). Previously, 79.36% was sold to Moore by A. J. Mosby, who retained 20.63% (1964 Vol. 4:32, 38). Moore's holdings later increased.

KPAX-TV, Missoula (Ch. 8)—SJL Inc. sold station to Evening Post Publishing Co. with KXLF-TV, Butte & KRTV, Great Falls, MT for $21,000,000 & $3 million noncompete covenant (1986). For prior sales, see KTVQ, Billings, MT.

Nebraska

KCAN, Albion (Ch. 8)—Amaturo Group sold station as KBGT-TV for $3,000,000 to Citadel Communications Co. Ltd. (1986). For previous sale, see KHGI-TV, Kearney, NE.

KGIN, Grand Island (Ch. 11)—See KOLN, Lincoln, NE.

KWNB-TV, Hayes Center (Ch. 6)—See KHGI-TV, Kearney, NE.

KHGI-TV, Kearney (Ch. 13)—Sale to Sterling Communications Inc. (Jeannine R. Custardo & Angela D'Agostino) from Gordon Bcstg. Inc. including KWNB-TV Hayes Center & KSNB-TV Superior, NE for $12,000,000 was never consummated (1989). Gordon Bcstg. (Robert D. Gordon) bought station with KWNB-TV, Hayes Center & KSNB-TV Superior from Amaturo Group Inc. for $10,000,000 (1985-86). Sold by NTV Enterprises to Amaturo Group Inc. for $8,000,000 (1979 Vol. 19:24). Sale included KBGT-TV (KCAN), Albion; KWNB-TV, Hayes Center; KSNB-TV, Superior, all NE. Sold as KHOL-TV by Bi-States Co. (F. Wayne Brewster, et al.) to NTV Enterprises Inc. along with satellites KCNA-TV (KCAN), Albion; KWNB-TV, Hayes Center & KSNB-TV, Superior, all NE for $1.9 million (1974).

KOLN, Lincoln (Ch. 10)—Gillett Communications assigned station's license to Busse Bcstg. for $45,000,000 including KGIN(TV), Grand Island, NE & WWMT(TV), Kalamazoo, MI (1987 Vol. 27:40, 44). For sale to Gillett Communications, see WWMT, Kalamazoo, MI. Purchased as Ch. 12 outlet with KOLN(AM) by Fetzer Broadcasting Co. from Edwin M. O'Shea-Barrett S. Martin interests for $145,000 cash plus assumption of about $500,000 in liabilities. (1953 Vol. 9:30, 34). Fetzer interests also purchased KFOR-TV, Lincoln (then Ch. 10) for $300,000 from James Stuart, and FCC authorized KOLN-TV to take over KFOR-TV's Ch. 10 (1954 Vol. 10:13, 14). Ch. 12 turned over to U. of Nebraska by Fetzer interests. Now operated as noncommercial KUON-TV (1954 Vol. 10:31). In 1955 John Fetzer personally acquired all stock of KOLN-TV.

KSNK, McCook (Ch. 8)—See KSNC, Great Bend & KSNW, Wichita, KS.

KNOP-TV, North Platte (Ch. 2)—92.7% control, including KNOP(AM), sold to Fer-Rich Bcstg. Co. (ownership interlocking with cable systems) for $106,150 by group headed by Fred E. Shrake & Mac Smock (1967).

KETV, Omaha (Ch. 7)—Sold to KETV Television Inc. (Pulitzer Publishing Co.) by Peter Kiewit Sons' Inc. for $8,900,000 plus assumption of liabilities of $553,000 (1976 Vol. 15:45). Sold with parent Herald Corp., publisher of Omaha World Herald to Peter Kiewit Sons' Inc. for $41,400,000 (1962-63 Vol. 2:45; 3:23).

KMTV, Omaha (Ch. 3)—For sale to Lee Enterprises Inc., see KGUN(TV), Tucson, AZ. 25% held by Central Bcstg. Co. (WOC-TV-AM, Davenport, IA) purchased for $550,000 in Feb. 1960 by KMTV licensee May Bcstg. Co., which increased its holdings to 100%. This transaction did not require FCC approval and was not reported in Television Digest until year later (1961 Vol. 17:9).

WOWT, Omaha (Ch. 6)—Sold as WOW-TV by Meredith Corp. to Chronicle Bcstg. for $9,158,500 (1975 Vol. 15:6, 8). Purchased with WOW(AM) by Meredith interests for $2,525,000 from Francis P. Matthews and John J. Gillen estate, purchaser acquiring surplus account of $720,000 (1951 Vol. 7:32, 39).

KSTF, Scottsbluff (Ch. 10)—See KGWN-TV, Cheyenne, WY.

KSNB-TV, Superior (Ch. 4)—See KHGI-TV, Kearney, NE.

Nevada

KVVU-TV, Henderson-Las Vegas (Ch. 5)—Johnny Carson, et al., sold station to Meredith Corp. for $27,500,000 & assumption of $8,500,000 debt (1985 Vol. 25:3). Sold by Independent Bcstg. Corp. to Carson Bcstg. Corp. for $5,500,000 (1978-79 Vol. 18:25; 19:14, 16). Sold as KHBV by Levin-Townsend Enterprises Inc. to Independent Bcstg. Corp. for $250,000 plus assumption of liabilities not to exceed an additional $707,735. Previously sold to Levin-Townsend for $340,000 by Nevada Communications Inc. (1969 Vol. 9:18).

KLAS-TV, Las Vegas (Ch. 8)—Sold by Summa Corp. to Landmark Communications Inc. for $9,587,500 (1978 Vol. 18:7). Sold by H. M. Greenspun to Hughes Tool Co. (later Summa Corp., 100% owned by Howard Hughes) for $3,650,000 in cash plus assumption of obligations (1967-68 Vol. 7:44; 8:8). 67.525% control acquired by Herman Greenspun, publisher of Las Vegas Sun, who increased holdings from 22.77% by paying R. G. Jolley $50,000 for 124.5 shares—Jolley also selling his remaining 500 shares back to company for $270,000 (1956-57 Vol. 12:25; 13:9). Greenspun's holdings later increased to 76.12%.

KTNV, Las Vegas (Ch. 13)—Sold as KSHO-TV by Arthur Powell Williams, et al., to The Journal Co. for $13,500,000 (1979 Vol. 19:8). Arthur Powell Williams & family bought 50% of stock, increasing holdings to 100%, for $1,157,481.76 (1974). Control transferred by Ch. 13 of Las Vegas Inc. from Lewis B. Atkin, C. R. Pat Clark, Robb C. Johnson, William M. Laub, William R. Morse, Richard Kent Oram, William D. Stiles, John A. Ettlinger (retaining 31.4%), Frank E. Feder (retaining 0.6%) & Leonard Phillips (retaining 8%) to Arthur Powell Williams (50%) for $350,000. Earlier operated by interim corp. composed of applicants prior to grant to Talmac Inc. (later Ch. 13 of Las Vegas). 78% of licensee Television Co. of America Inc., owned by Nevada Bcstrs. Fund Inc. was purchased by Arthur Powell Williams for $115,000. Then license transferred from TV Co. of America Inc. to Harry Wallerstein, bankruptcy trustee. 90% control sold previously to Nevada Broadcasters Fund Inc. (R. G. Jolley, A. H. Kelson & James C. Wallentine) for $137,500 by Mervyn L. & Nathan Adelson, with Mervyn retaining 10% interest (1959 Vol. 15:42, 45). Adelsons acquired it from Albert Zugsmith group for $70,000 (1957 Vol. 13:34, 42, 47). Zugsmith got TV & KEMI(AM), Henderson from Moritz Zenoff

for $300,000 including liabilities (1956 Vol. 12:24, 38, 48).

■ **KBLR, Paradise (Ch. 39)**—Sale by Rose Communications (Glenn A. Rose) to TGN Productions Inc. (John Locke, Donald Mustain & Clifford A. Jones) for $1,900,000 was never consummated (1990 Vol. 30:35).

KRNV, Reno (Ch. 4)—Sold as KCRL by Circle L Inc. to Sunbelt Bcstg. (James E. Rogers, et al.) for $24,450,000 (1989).

KTVN, Reno (Ch. 2)—Sold to Sarkes Tarzian Inc. by Lee D. Hirshland, et al., for $12,500,000 including non-compete covenant (1979-80 Vol. 19:44).

New Hampshire

■ **WNHT, Concord (Ch. 21)**—The Flatley Co. sold off-air station to Stephen M. Mindich for $1,500,000 (1990). Sold to Thomas Flatley by John Gikas & Frances D. Shaine for $3,300,000 plus non-compete & loan agreement (1984 Vol. 24:33). Station left air in March 1989.

WNNE-TV, Hanover (Ch. 31)—See Hartford, VT.

WMUR-TV, Manchester (Ch. 9)—Sold to the Commercial Dispatch Publishing Co., Columbus, MS by United TV Co. of NH for $5,000,000 (1981). Earlier sale with KECC-TV, El Centro, CA to Acton Corp. for $3,000,000 plus $500,000 promissory note, was dismissed by FCC (1978 Vol. 17:50). Purchased for $500,000 by Richard Eaton from estate of Francis P. Murphy (1958-59 Vol. 14:51; 15:2, 6).

WGOT, Merrimack (Ch. 60)—Sold to Paugus Television Inc. (Estate of Roger L. Putnam, et al.) by Neal Cortell & S. Joseph Hoffman for $1,350,000 (1989).

New Jersey

■ **WWAC-TV, Atlantic City (Ch. 53)**—Channel 53 Corp. sold off-air station to Cellular Phone Centers Inc. (David W. Allen & Harry P. Jenny) for $20,000 (1990).

WNJU, Linden (Ch. 47)—See New York, NY-Newark, NJ.

Newark—See New York, NY.

Paterson—See New York, NY.

Secaucus—See New York, NY.

WHSP, Vineland (Ch. 65)—Asbury Park Press Inc. sold station as WSJT to Home Shopping Network for $23,000,000 (1986 Vol. 26:52). Sold to Asbury Park Press by Trustee-in-Bankruptcy for $3,000,000 (1985 Vol. 25:45).

WMGM-TV, Wildwood (Ch. 40)—Sold as WCMC-TV by Jersey Cape Bcstg. Corp. to South Jersey Bcstg. Corp. for $324,000 (1978 Vol. 17:44). Sale approved in 1981. CP sold with WCMC-AM-FM to Jersey Cape Bcstg. Corp. for $590,000 by Francis J. Matrangola, who retained 0.1% interest (1965 Vol. 5:12, 29).

New Mexico

KGSW-TV, Albuquerque (Ch. 14)—Galaxy-Southwest TV sold station to Mountain States Bcstg. (Providence Journal) for undisclosed amount (1984 Vol. 24:40).

KNAT, Albuquerque (Ch. 23)—Trinity Bcstg. sold to All American TV Inc. (Cruz S. Arguinzoni, et al.) for $2,500,000 (1989). Sold for $2,250,000 to Trinity Bcstg. Network by Carson Communications (1985). Sold as KLKK-TV to Carson Communications Corp. (John W. Carson, Neil Simon, et al.) by New Mexico Vision Inc. (Eddie L. Pena, et al.) for $2,875,000 plus assumption of $830,161 debt.

KOAT-TV, Albuquerque (Ch. 7)—Sold by Steinman Stations to Pulitzer Publishing Co. for $5,000,000 (1968-69 Vol. 8:50, 9:19). Sold with KVOA-TV, Tucson, AZ (Ch. 4) for $3,250,000 to Steinman Stations by Alvarado Television Inc. (1962 Vol. 2:34). Previously, Alvarado Television merged with KVOA-TV, Tucson, in deal in which Clinton D. McKinnon became 40% owner of both stations; for details see KVOA-TV (1959 Vol. 15:34, 40). Clinton D. McKinnon acquired 100% ownership of KOAT-TV for approximately $800,000 (mainly in obligations) from A. M. Caldwell-Walter Stiles group (1957 Vol. 13:2, 6).

KOB-TV, Albuquerque (Ch. 4)—Sold with KOB(AM) to KSTP Inc. (Stanley E. Hubbard) for $1,500,000 by Time Inc. and Wayne Coy, each 50% owner (1957 Vol. 13:2, 11). Sale was made to comply with FCC 5-limit rule in view of Time Inc.'s acquisition of Bitner group; see WRTV, Indianapolis (1956 Vol. 12:51-52). It was first TV to be acquired by Time Inc., having been purchased with KOB for $900,000, including net quick assets of $300,000, from T. H. Pepperday, publisher of Albuquerque Journal (1952 Vol. 8:9, 16, 17, 22).

KVIO-TV, Carlsbad (Ch. 6)—Sold as KAVE-TV with KVIA-TV (formerly KELP-TV), El Paso, TX, see listing for that station. Sold to John B. Walton Jr. for $326,425 by John Deme (1966 Vol. 6:22, 37). Sold with KAVE(AM) to Deme by Edward P. Talbott and associates for $168,000 (1963 Vol. 3:9, 25). Previously, 54.16% of KAVE-TV-AM was sold by Nancy H. Battison for $43,500 to Ralph V. Davis, who became 26% owner, and Edward P. Talbott who increased holdings to 51% by purchasing additional unissued stock from corporation (1958 Vol. 14:2, 8). Mrs. Battison purchased control of KAVE and CP for KAVE-TV for $150,000 from group headed by Val Lawrence, gen. mgr. of KROD-TV, El Paso, but Talbott retained his 16% of stock (1955 Vol. 11:32, 45).

KVIH-TV, Clovis (Ch. 12)—Sold as KMCC to Marsh Media Inc. by McAlister TV for $1,500,000 (1986 Vol. 26:31). Sold as KFDW-TV to McAlister Television Enterprises by Mel Wheeler Inc. for $650,000 (1979). Sold to Mel Wheeler Inc. by Bass Bcstg. Co. for $600,000 (1976). Control obtained by Perry R. Bass when all stock of Sid W. Richardson Foundation was sold to licensee for $2,295,000. Deal included KFDA-TV, Amarillo (1965). Sold as KICA-TV by John H. Marshall and family for $350,000 to Texas State Network Inc. (1963-64). Previously sold as KVER-TV with radio by Texas-New Mexico Bcstg. Co. to Marshall Enterprises Inc. under $295,000 lease arrangement, which included $10,000 option to purchase (1961 Vol. 17:38). Transferred as KICA-TV-AM to Texas-New Mexico Bcstg. Co., in which KDUB-TV, Lubbock, TX held 50% stock interest and voting control, with former co-equal owners Mae Strauss & Frank Lesley retaining 25% each. Transaction involved $100,000 in debentures and $96,149 in notes (1959 Vol. 15:38, 43). Mae Strauss & Frank Lesley acquired full control by purchasing 1/3 interest for $36,666 from Garfield C. Packard (1957 Vol. 13:18, 22).

KOBF, Farmington (Ch. 12)—Sold as KIVA-TV to Hubbard Bcstg. for $2,350,000 plus $1,480,000 consulting agreement (1983). Sold to Center Group Bcstg. Inc. for $150,028 (1980-81). Sold by Gerald R. Proctor, et al., to John R. and Connie T. Catsis, et al., for $769,000 (1976-77).

KZIA, Las Cruces (Ch. 48)—Sold as KASK-TV by Lynn Dubois, Receiver, to Southwestern Bcstg. Co. Inc. for $800,000 (1989). Logan D. Matthews & associates sold off-air station for $825,000 to Roy E. Henderson (1987).

KBIM-TV, Roswell (Ch. 10)—Sold by Holsum Inc. to New Mexico Bcstg. Co. Inc. (Margaret Ann Hebenstreit & Lee Enterprises) for $5,000,000 (1989).

KOBR, Roswell (Ch. 8)—Sold as KSWS-TV to Caprock Telecasting Inc. with KCBD-TV, Lubbock, TX and spun off to Hubbard Bcstg. for $2,000,000 (1983). Sold to State-Record Co. by Bryant Radio & TV Inc. For details see KCBD-TV Lubbock, TX. Previously sold by John Barnett Estate to Bryant Radio & TV Inc. (KCBD-TV-AM Lubbock, TX) for $493,375 (1968 Vol. 8:21).

KKTO, Santa Fe (Ch. 2)—Sold as KNMZ-TV by New Mexico Media Ltd. to Sunbelt Bcstg. Co. for $3,000,000 (1988).

New York

WCDA, Albany (Ch. 41)—83.8% control purchased by Lowell Thomas-Frank Smith group, along with WROW(AM), for $298,800 cash plus assumption of $380,000 obligations, with Louis H. Gross retaining 7.88% and Congressman Dean Taylor, 8.66%. Call letters formerly WROW-TV (1954-55 Vol. 10:42, 45, 49, 51; 11:1, 3, 5, 6, 9, 18, 20, 45). Dec. 1, 1957 station changed call letters to WTEN and began operating on Ch. 10, having consolidated holdings in WTEN and WTVD, Durham, NC under new Capital Cities Broadcasting Corp. (1957 Vol. 13:49, 51).

WTEN, Albany (Ch. 10)—Sold with WCDC(TV), Adams, MA by Knight-Ridder to Young Bcstg. Inc. for $32,000,000 (1988-89 Vol. 28:41; 29:13). Sold with WCDC, Adams, MA; WJRT-TV, Flint, MI & WPRI-TV, Providence, RI by Poole Bcstg. Co. to Knight-Ridder Newspapers for $49,631,950 (1977 Vol. 17:26). Sold with WCDC, Adams, MA by Capital Cities Bcstg. to Poole Bcstg. for $19,000,000 (1970). For earlier sales see WCDA, above.

WXXA-TV, Albany (Ch. 23)—James D. Boaz (Albany 23 Inc.) sold station to Heritage Bcstg. Co. (Mario F. Iacobelli) for $9,900,000 including covenant not to compete (1986 Vol. 26:30).

WMHX, Albany-Schenectady (Ch. 45 ETV)—Station was sold by Union Street Video Inc. as WUSV, a commercial station, to Mohawk Council on Educational Television for $1.8 million (1987). Proposed sale to Sudbrink Bcstg. by Union Street Video for $1,200,000 was dismissed by FCC (1987). Sale by Union Street Video to U. Bertram Ellis was granted by FCC but never consummated. Operated as a non-commercial station by WMHT, Schenectady, NY. Station left air in 1991.

WNYT, Albany-Schenectady (Ch. 13)—For Viacom sale to National Amusements Inc., see WHEC-TV, Rochester, NY. Merger of Sonderling Bcstg. with Viacom Bcstg. Inc. for stock & cash approved when call letters were WAST (1978-79 Vol. 18:12, 25, 41; 19:46). Previously sold by Glen Alden Corp. to Sonderling Bcstg. Corp. for $8 million (1968 Vol. 8:20, 46).

WRGB, Albany-Schenectady-Troy (Ch. 6)—Sold to Freedom Newspapers Inc. by Universal Communications Corp. for $56,000,000 (1985-86 Vol. 25:31, 44). Sold to Universal Communications Corp. (John D. Backe, et al.) by General Electric Bcstg. for $35,000,000 (1982-83 Vol. 22:48; 23:18).

□ **WOCD, Amsterdam (Ch. 55)**—Joseph Loughlin & Wade Griffiths are buying off-air station for $1,800,000 plus assumption of debt from Amsterdam Bcstg. (1991). Amsterdam Bcstg. proposed sale of station to Capital District Bcst. Partners (Charles A. Cohen, principal) for $1,500,000 including covenant not to compete (1989). Sale was approved by FCC but not consummated.

WMGC-TV, Binghamton (Ch. 34)—Pinnacle Communications sold station for $5 million to Citadel Communications (1986). Sold as WBJA-TV to Pinnacle Communications Inc. for $800,000 (1978). 63.5% sold by Alfred E. Anscombe & James E. Greeley to NY group consisting of Gerald Arthur, Oliver Lazare & J. J. L. Hessen for $35,000 and assumption of $656,000 in obligations. Sale included CP for WEPA-TV (Ch. 66), Erie, PA (1966 Vol. 6:34).

WICZ-TV, Binghamton (Ch. 40)—Sold to Stainless Inc. (Henry J. Guzewicz) for $780,000 (1970 Vol. 10:31) by Binghamton Press (Gannett). Previously CP included with sale of WINR(AM) for $165,000 to Gannett by group headed by Mayor Donald W. Cramer. Sold to Peter Bordes and Joseph L. Rosenmiller in summer of 1956 (1956-57 Vol. 12:36, 46; 13:2).

WBNG-TV, Binghamton (Ch. 12)—Sold as WNBF-TV by Triangle Publications Inc. to Gateway Communications Inc. for $16,000,000 (1972 Vol. 11:50, 12:39). Sale included WFBG-TV-AM-FM Altoona & WLYH-TV Lancaster-Lebanon, PA. Previously sold with WNBF for $3,000,000 to Triangle Publications Inc. (Walter Annenberg) by John C. Clark interests (1955 Vol. 11:11, 19).

WBUF, Buffalo (Ch. 17)—Sold to NBC for $312,000 by Sherwin Grossman-Garry Cohen group (1955 Vol. 11:9, 11,

15, 39, 41, 45, 48, 49, 53). Note: NBC took station off air Sept. 30, 1958 and dropped CP Oct. 10, 1958 (1958-59 Vol. 14:34, 36, 38, 46; 15:8, 9, 13).

WGRZ-TV, Buffalo (Ch. 2)—Tak Communications bought station from George D. Lilly, et al., for $85,000,000 including non-compete covenant (1988 Vol. 28:19). General Cinema Corp. sold station to venture group, WGRZ Acquisition Corp. for approx. $56,000,000 (1986 Vol. 26:13, 40). Traded to General Cinema Corp. by Taft Bcstg. as WGR-TV for WCIX(TV), Miami (1983). Sold with WGR-AM-FM in package including WDAF-TV-AM-FM, Kansas City, MO and WNEP-TV, Scranton, PA for $28,500,000 to Taft Bcstg. by Transcontinent Television Corp. (1963-64 Vol. 3:15, 16, 31; 4:8, 15). Contingent on sale of Transcontinent properties to Taft was sale of KFMB-TV-AM-FM, San Diego to Midwest TV Inc. for $10,000,000 and sale of KERO-TV, Bakersfield, CA to Time Inc. for $1,500,000.

WIVB-TV, Buffalo (Ch. 4)—King World Productions Inc. (Roger King, chmn.) purchased station from Howard Publications Inc. for $76,965,000 including consulting agreement & non-compete covenant (1988 Vol. 28:26). Sold as WBEN-TV to Buffalo Bcstg. Co. Inc. (Howard Publications Inc., multiple newspaper owner) by WBEN Inc. (Buffalo Evening News) for $25,500,000 (1977 Vol. 17:22).

WKBW-TV, Buffalo (Ch. 7)—Sold to Queen City Bcstg. of New York Inc. for $65,000,000 in conjunction with Capital Cities purchase of ABC Cos. (1985 Vol. 25:20, 30, 32). Sold with WKBW(AM) to Capital Cities Bcstg. Corp. for $14,000,000 by Clinton H. Churchill and associates (1961 Vol. 17:22, 32).

WNYB-TV, Buffalo (Ch. 49)—Niagara Frontier Bcstg. Partnership sold to Tri-State Christian TV Inc. (Garth W. Coonce, et al.) for $2,500,000 (1989 Vol. 29:36).

WUTV, Buffalo (Ch. 29)—Sold by Citadel Communications to Act III (Norman Lear) for approximately $46,000,000 including covenant not to compete (1989-90 Vol. 29:36; 30:26). Sold to Citadel Communications Corp. (Philip J. Lombardo) by Whitehaven Entertainment Corp. for $15,200,000 (1984 Vol. 24:29). Sold by Ultravision Bcstg. Co. Inc. to Whitehaven Entertainment Corp. for $3,500,000 (1977 Vol. 17:31).

WWNY-TV, Carthage-Watertown (Ch. 7)—Sold by Johnson Newspaper Corp. to United Communications Corp. of Kenosha, WI for $8,100,000 (1980-81).

■ **WETM-TV, Elmira (Ch. 18)**—Harron Communications' purchase of 1/3 interest from Smith Bcstg. for $300,000 plus assumption of debt not to exceed $6,000,000 has been granted by the FCC, but not yet consummated (1991). For sale to Smith Bcstg., see WSTM-TV, Syracuse, NY. For sale to Times Mirror by Newhouse Bcstg., see KTVI, St. Louis, MO.

□ **WTJA, Jamestown (Ch. 26)**—Jamestown TV Assoc. is selling to Act III for $525,000 (1991). Sale from Jamestown TV Assoc. to Citadel Communications Co. Ltd. for $800,000 was dismissed (1990).

WABC-TV, New York (Ch. 7)—Sold to Capital Cities Communications with other American Bcstg. Cos. properties for approx. $3,400,000,000 (1985-86 Vol. 25:12, 13, 20, 26, 27, 32, 46; 26:1). Transferred as WJZ-TV in merger of American Broadcasting Co. with United Paramount Theatres Corp. (American Bcstg. Companies), along with WENR-TV, Chicago (now WLS-TV); WXYZ-TV, Detroit; KGO-TV, San Francisco; KECA-TV, Los Angeles (now KABC-TV); and AM counterparts. Approved by FCC Feb. 9, 1953 (1953 Vol. 9:7).

WNBC-TV, New York (Ch. 4)—RCA Corp., parent of National Bcstg. Co., was sold to General Electric Co. for $6.28 billion. Television stations involved were KNBC-TV, Los Angeles, CA; WMAQ-TV, Chicago, IL; WRC-TV, Washington, DC; WKYC-TV, Cleveland, OH as well as WNBC-TV, networks & radio stations (1985-86 Vol. 25:50, 51; 26:2, 7).

WNYW, New York (Ch. 5)—Metromedia sold station as WNEW-TV with KTTV, Los Angeles, CA; WTTG, Washington, DC; WFLD, Chicago, IL; KRLD-TV (KDAF), Dallas, TX (KRLD-TV) & KRIV, Houston, TX to News America TV Inc. (Rupert Murdoch) for approx. $2 billion & $200,000 non-compete agreement (1985-86 Vol. 25:18, 19, 25, 34, 36, 39, 43-46). 21.75% of Metropolitan Bcstg. Corp. (Metromedia), which also owned WNEW(AM), WTTG(TV), Washington, DC and WHK(AM), Cleveland, sold to John W. Kluge and associates for $4,000,000 by Paramount Pictures Corp. (1958-59 Vol. 14:49; 15:2).

■ **WWOR-TV, New York, NY-Secaucus, NJ (Ch. 9)**—Station spun-off to Pinelands Inc. (former MCA shareholders) when MCA was acquired by Matsushita (1990-91 Vol. 30:40, 53; 31:1). Sold to MCA Inc. by RKO General Inc. as WOR-TV for $387 million (1986-87 Vol. 26:8, 29, 48; 27:13). Merged with Thomas S. Lee Enterprises Inc. (General Tire & Rubber Co.), along with WOR(AM), in November 1951; sale by R. H. Macy Co. involved payment of $4,500,000 cash or other assets, plus 25-year lease on New York studio & transmitter properties at $315,000 a year, plus 10% stock interest in Thomas S. Lee Enterprises Inc., later RKO General Inc. (1951 Vol. 7:46). In 1955 R. H. Macy Co. sold its interest in WOR-TV and other stations operated by General Teleradio for $2,250,000 (1955 Vol. 11:48, 51).

WNET, Newark, NJ-New York, NY (Ch. 13 ETV)—Sold as WNTA-TV to Educational TV for the Metropolitan Area for $6,200,000 by National Television Associates (1961-62 Vol. 17:27; 1:7, 15). National Television Associates acquired TV (operating as WATV) and WAAT-AM-FM for $3,500,000, plus $950,000 in obligations from the Irving Rosenhaus interests (1957-58 Vol. 13:40, 44, 49, 51; 14:10, 14). In 1959 National Telefilm Assoc. was absorbed by National Theaters Inc. following FCC and stockholder approval of merger. In Aug. 1959 corporate name was changed to National Theatres & Television Inc.

WHSE, New York, NY-Newark, NJ (Ch. 68)—Wometco Enterprises Inc. sold station as WWHT with WHSI (then WSNL-TV), Smithtown, NY to Silver King Bcstg. (Home Shopping Network) for $25,000,000 (1986 Vol. 26:32, 45). For previous sale, see WTVJ, Miami, Fla. 80% interest in former WBTB-TV sold to Wometco Enterprises by Blonder-Tongue Bcstg. Corp. for $1,600,000 (1976 Vol. 16:11). CP sold in 1972 by Atlantic Video Corp. to Blonder-Tongue Bcstg. Corp. for expenses incurred not to exceed $500,000.

WNJU, New York, NY-Newark, NJ (Ch. 47)—A. Jerrold Perenchio, Norman Lear & Alan D. (Bud) Yorkin sold station to Reliance Capital Group for $60,000,000 (1986 Vol. 26:44). Screen Gems Bcstg. Corp. sold 80% of station to Oak Bcstg. Systems of New York Inc. (Andrew J. Perenchio & Tandem Productions Inc.) for $5,000,000 (1980 Vol. 20:2); remaining 20% for $1,000,000 (1982). Screen Gems bought it from New Jersey TV Bcstg. Corp. for $8,100,000 (1970).

WXTV, New York, NY-Paterson, NJ (Ch. 41)—For sale to Hallmark Cards Inc., see KWEX-TV, San Antonio, TX. Transferred from Trans-Tel Corp. to Spanish International Communications Corp. in merger agreement (1972).

WPTZ, Plattsburgh (Ch. 5)—For buyout of Rollins Communications by Heritage Communications Inc. see KAUT, Oklahoma City, OK. Sold to Rollins Bcstg. Co. by group headed by Carl F. Stohn for $48,750 cash, plus redemption of preferred stock and assumption of all liabilities; total outlay about $500,000. Former call letters WIRI (1956 Vol. 12:7, 13).

WTBY, Poughkeepsie (Ch. 54)—Purchased as WFTI-TV from Family Television Inc. by Trinity Bcstg. Network for price not to exceed $2,714,402 (1982).

WLIG, Riverhead (Ch. 55)—Sale to Ronald C. Haus & Eugene Viglione for $2,250,000 by WLIG-TV Inc. (Michael C. Pascucci, pres.) was approved but not consummated (1988).

WHEC-TV, Rochester (Ch. 10)—Viacom Inc. was sold to National Amusements Inc. (Sumner M. Redstone, et al.) for approx $3.4 billion including WHEC-TV, Rochester; WVIT(TV), New Britain, CT; KSLA-TV, Shreveport, LA; KMOV(TV), St. Louis, MO; WNYT(TV), Albany, NY; WMZQ-AM-FM, Washington, DC; WLTW(FM), New York, NY; WRVR-AM-FM, Memphis, TN & KIKK-AM-FM, Houston, TX; cable networks Showtime, The Movie Channel, MTV Networks, Viewer's Choice (pay-per-view); cable systems; programming production, distribution & syndication companies (1987 Vol. 27:6, 10, 11, 15, 18, 19, 20, 23). Viacom proposed sale to MSV Holdings for $413,900,000 including all TV stations was dismissed (1987 Vol. 27:7, 9). Previously, WHEC-TV traded to Viacom Bcstg. by BENI for KDIA(AM), Oakland, CA & WDIA(AM), Memphis, TN (1983). Sold by Gannett Co. to BENI for $27,000,000 (1978-79 Vol. 18:20; 19:24).

■ **WOKR, Rochester (Ch. 13)**—George Gillett & Edward Karrells sold station to VS&A Hughes Inc. (Paul M. Hughes, pres.) for $11 million, assumption of debt and non-compete covenant. George Gillett, et al., proposed sale to Falmouth Bcstg. Corp. (David Johnson) for $52,500,000 but sale was not consummated (1990). For sale to Gillett Group, see WEAU-TV, Eau Claire, WI. Sold by Flower City TV Corp. to Post Corp. for $15,824,829 (1977 Vol. 17:16).

WROC-TV, Rochester (Ch. 8)—For sale to Ziff Corp. & subsequent sale to Television Stations Partners, see WTOV-TV, Steubenville, OH. Sold with WROC-AM-FM to Rust Craft Bcstg. for $7,000,000 by Veterans Bcstg. Co. (1964-65 Vol. 4:46; 5:7). Previously sold by Transcontinent Television Corp. for $6,500,000 to Veterans Bcstg. Co. (WVET-TV), which got $3,817,500 for its half of Ch. 10 from WHEC-TV, with which it had been sharing the channel (1961 Vol. 17:5, 7, 32; 1:10). Transcontinent acquired station as WHAM-TV-AM & WHFM from Stromberg-Carlson div. of General Dynamics Corp. for approximately $5,000,000, then sold the radios (1946 Vol. 12:14, 24, 26, 34).

WUHF, Rochester (Ch. 31)—Sold by Malrite Communications Group Inc. to Norman Lear of Act III Bcstg. Inc. for approx. $9.5 million (1989 Vol. 29:9).

WXXI-TV, Rochester (Ch. 21 ETV)—CP as WROH sold to Rochester ETV Assn. Inc. for $850,528 by U. of State of New York (1965).

WHSI, Smithtown (Ch. 67)—Sold as WSNL-TV to Home Shopping Network, see WHSE, New York, NY-Newark, NJ. For previous sale, see WTVJ, Miami, FL. Wometco Enterprises bought 75% of station from Robert A. Rosen, et al., for $3,600,000 (1980 Vol. 20:2, 3).

WIXT, Syracuse (Ch. 9)—Transcontinent Communications Corp. (Coca Cola Bottling Co. of NY, et al.) sold station to Barry A. Ackerley, et al. for $13,800,000 (1982 Vol. 22:7). Sold as WNYS-TV by The Outlet Co. to Coca-Cola Bottling Co., Larry H. Israel, et al., for $11,000,000 (1977 Vol. 17:24, 36).

WSTM-TV, Syracuse (Ch. 3)—Sold with WETM-TV, Elmira, NY & WHTM-TV, Harrisburg, PA to Smith Bcstg. Group for approx. $79,000,000 (1985-86 Vol. 25:39; 26:17). Sold as WSYR-TV by Newhouse Bcstg. Corp. to Times Mirror Co. for $82,380,000 (1978-79 Vol. 18:50; 19:19). Sale included WVTM-TV, Birmingham, AL; KTVI, St. Louis, MO; WETM-TV, Elmira, NY; WHTM-TV, Harrisburg, PA.

WSYT, Syracuse (Ch. 68)—Thomas J. Flatley sold station to Encore Communications (Charles McFadden) for $7,000,000 including a non-compete covenant & assumption of liabilities (1990).

■ **WKTV, Utica (Ch. 2)**—Smith Bcstg. is buying 2/3 interest from Harron Communications for $10,000,000. Sale has been granted by FCC, but not yet consummated (1991). Sold (as Ch. 13) with WKAL(AM), Rome, NY to Paul F. Harron, Gordon Gray and associates for $4,000,000 including transfer of $1,072,451 surplus by owners of Kallett Theatres (1958-59 Vol. 14:45, 46, 49; 15:1).

WFXV, Utica (Ch. 33)—John F. Bunkfeldt bought 25% interest in WTUV from Craig L. Fox & Kevin O'Kane for $85,000 (1986).

WWTI, Watertown (Ch. 50)—Moreland Broadcast Assoc. sold as WFYF to Watertown Television Corp. for assumption of over $4,269,000 debt (1990).

North Carolina

WASV-TV, Asheville (Ch. 62)—Sold to Robert J. Murley, et al. for $115,000 & stock (1988).

WHNS, Asheville (Ch. 21)—Sold by Pappas Telecasting to Cannell Communications L.P. for $21,000,000 (1989-90 Vol. 29:47; 30:13, 35). Sold as WANC-TV by The Thorns Bcstg. Cos. Inc. to Harry J. Pappas for $206,000 (1979 Vol. 19:25).

WLOS, Asheville (Ch. 13)—Sold by Wometco Bcstg. Co. (KKR) to Anchor Media Inc. for $50,000,000 (1987 Vol. 27:11). For previous sale to KKR, see WTVJ, Miami, FL. Control of TV and WLOS(AM) acquired by WTVJ Inc. (Wometco Enterprises) when it bought stock of Charles B. Britt group (35.26%) for $277,940, increasing WTVJ holdings to 72.1%. WTVJ also held option acquired from Asheville Citizen and Times for 4276 shares of unissued stock (1958 Vol. 14:10, 29). WTVJ acquired original 36.9% from individual stockholders. Approximately $1,000,000 was involved in all stock transactions, including obligations assumed (1957 Vol. 13:47).

WJZY, Belmont (Ch. 46)—Capitol Bcstg. Co. Inc. (James F. Goodmon, principal) bought station from Metro-Crescent Communications for $730,360 plus $620,000 non-compete covenant (1987).

WAAP, Burlington (Ch. 16)—Sold as WRDG to Jack Rehburg by KFG for $2,800,000 (1985).

WCCB, Charlotte (Ch. 18)—Sold as off-air WUTV to Mecklenburg Television Bcstrs. Inc. (Cy N. Bahakel) for $175,000 by Century Advertising (1964 Vol. 4:26, 35). Previously, transfer of control of Century Advertising for $34,000 was approved by FCC and off-air WQMC resumed Sept. 5, 1961 as WUTV (1961 Vol. 17:10), only to go dark May 16, 1963. While in off-air CP status, Century Advertising (of which Deadwyler was part owner) acquired WQMC from Hugh A. Deadwyler in deal in which station was to get $125,000 loan (1957 Vol. 13:7). Hugh Deadwyler acquired station as WAYS-TV from G. W. Dowdy and associates for token $4 in Dec. 1954, then took it off air March 15, 1955 (1955 Vol. 11:12).

WCNC-TV, Charlotte (Ch. 36)—Odyssey Channels Inc. & Channel 36 Inc. sold station as WPCQ-TV to Providence Journal Bcstg. Corp. for $30,000,000 (1988). Buyout of controlling interest for $50,000,000 by Michael Finkelstein was proposed but was not consummated (1987). Westinghouse Bcstg. & Cable sold station to Odyssey Partners for $24,250,000 (1984 Vol. 24:15). Sold as WRET-TV to Westinghouse Bcstg. Co. Inc. by Turner Bcstg. Corp. for $20,000,000 (1979-80 Vol. 19:21; 20:18). Sold as WCTU-TV to Turner Bcstg. by Emile F. Kratt, Receiver, for $1,225,000 (1970).

WSOC-TV, Charlotte (Ch. 9)—Sold with WSOC(AM) for $5,800,000 by E. E. Jones and associates to group headed by James M. Cox Jr. (1959 Vol. 15:5, 15).

■ **WPTF-TV, Durham (Ch. 28)**—Durham Life sold station with WPTF(AM), WQRD(FM) Raleigh-Durham; WMFX-AM-FM Laurinburg to FSF Acquisition Corp. (B. W. Landstreet II, et al.) for $3 million & approx. 850,000 shares of stock (1991 Vol. 31:15). Sold as WRDU-TV by Triangle Telecasters Inc. to Durham Life Bcstg. for $1,125,000 plus $1,150,000 in debentures and future sum not to exceed $800,000 contingent on station's performance in following 7 years (1976 Vol. 17:5).

WTVD, Durham (Ch. 11)—Purchased by Durham TV Co. Inc. (controlled by Lowell Thomas interests, Capital Cities Communications Corp.) for $1,621,800 from founding group headed by Harmon L. Duncan and J. Floyd Fletcher, with Duncan and Fletcher also holding stock in Durham TV Co. Inc. (1957 Vol. 13:14, 21).

■ **WKFT, Fayetteville (Ch. 40)**—Ocie F. Murray, interim trustee for SJL of North Carolina, sold station to Delta Bcstg. (Elbert M. Boyd, et al.) for $1,400,000 (1991). Sold to Central Carolina TV Inc. by Norman J. Suttler, et al. for $5,175,000 (1985 Vol. 25:15).

WFMY-TV, Greensboro (Ch. 2)—Harte-Hanks sold this station & WTLV(TV), Jacksonville, FL to Gannett Co. for $155 million (1987-88 Vol. 27:42, 49). Sold to Harte-Hanks Newspapers Inc. by Landmark Communications Inc. for $19,000,000 (1976 Vol. 16:27). Sold with Greensboro News & Record to owner of WTAR-TV, Norfolk, VA for $17,000,000 (1964 Vol. 4:36, 49, 51).

WGGT, Greensboro (Ch. 48)—Atlantic TV Ltd. Partnership proposed buying station from Guilford Telecasters for $11 million (1985 Vol. 25:13), but sale was never consummated.

□ **WLXI-TV Greensboro (Ch. 61)**—Trinity Bcstg. Network is selling to Radiant Light Ministries Inc. for $1,900,000 (1991). Sold to Trinity Bcstg. Network Inc. by Billy R. Satterfield for $300,000 cash & $1,300,000 loan (1985-86).

WNCT, Greenville (Ch. 9)—Control of over 50% sold to Roy H. Park Bcstg. Inc. for $2,557,458 by Carolina Bcstg. System Inc. Also involved was 30% interest in WECT, Wilmington, NC (Ch. 6) held by Carolina Bcstg. (1962 Vol. 2:7). Park Bcstg. holdings later increased to 100%.

WHKY-TV, Hickory (Ch. 14)—Long Family increased holdings to 100% for approx. $1,145,000 including WHKY(AM) Hickory (1987).

WGHP-TV, High Point-Greensboro & Winston-Salem (Ch. 8)—Dudley Taft headed partnership which bought station from Great American Bcstg. for $45,000,000 (1987 Vol. 27:16, 23, 30). See WBRC-TV, Birmingham, AL for more details. For previous sale to Taft Television & Radio Co. Inc., see KTSP-TV, Phoenix, AZ. Sold by Southern Bcstg. Co. to Gulf United Corp. for $22,200,000 (1977).

WCTI, New Bern (Ch. 12)—Diversified Communications bought station from Heritage Bcstg. Co. for $22,000,000 & $500,000 non-compete agreement (1986). Sold to Heritage (Mario Iacobelli, et al.) by Malrite Communications for $9,000,000 and assumption of debt (1983). Sold to Malrite of North Carolina Inc. by Continental TV Inc. for $19,000,000 (1976). Sold (1969) as WNBE-TV for $960,000 to Continental TV Inc. by Piedmont TV Corp. (Nathan Frank & Thomsland Inc., 50% each).

WLFL-TV, Raleigh (Ch. 22)—For Paramount purchase of control of TVX Bcst. Group, see WDCA-TV, Washington, DC. TVX Group bought station from Family TV Corp. for $14,500,000 (1985-86 Vol. 25:50). Sold by N. Grant Cotton, et al. to S & F Communications Corp. for $15,000,000 but sale was not consummated (1984 Vol. 24:39).

□ **WRMY, Rocky Mount (Ch. 47)**—Robert Pelletier is buying 50% interest in station from Bruce Whitehead for $100,000 (1991).

WITN-TV, Washington (Ch. 7)—Sold to American Family Corp. by W. R. Roberson Jr., et al., for $23,572,377 (1985 Vol. 25:8). Control of CP acquired by W. R. Roberson family from W. H. Anderson and R. M. Fountain, each of whom got $65,920 for his 25.38% (1955 Vol. 11:33, 40).

WECT, Wilmington (Ch. 6)—Atlantic Telecasters sold station to News-Press & Gazette Co. for $30,000,000 (1986). 60% sold by Mr. & Mrs. Richard A. Dunlea for $153,850 to WNCT, Greenville, NC and J. W. Jackson, with other 40% being retained by Dan D. Cameron (1957 Vol. 13:44, 50). Later WNCT (Park Bcstg.) sold its interest. Former call letters WMFD-TV.

■ **WJKA, Wilmington, (Ch. 26)**—Proposed sale to Roy H. Park from Wilmington Telecasters for $7,250,000 was dismissed (1991).

WWAY, Wilmington (Ch. 3)—Price Communications sold station to Adams Communications for $26,000,000 (1988 Vol. 28:20, 26). For purchase by Price Communications from Clay Communications, see WAPT(TV), Jackson, MS. Sold by Cape Fear Telecasting Inc. to Clay Bcstg. Corp. (Charleston, WV Daily Mail) for $1,335,573 (1968).

WNRW, Winston-Salem (Ch. 45)—TVX Group sold station to Norman Lear for $10,000,000 (1986). Sold as WJTM-TV to Television Corp. of NC (TVX Group) by Piece Good Shops Inc. for $1,569,350 (1980).

WXII, Winston-Salem (Ch. 12)—Traded to Pulitzer Publishing Co., along with WYFF-TV, Greenville, SC & $8,250,000 for KSDK, St. Louis (1981-82 Vol. 21:12; 22:1). Sold as WSJS by Triangle Bcstg. Corp. to Multimedia Inc. for $7,312,500 (1972 Vol. 11:44; 12:37).

North Dakota

KXMB-TV, Bismarck (Ch. 12)—Sold to KXMC-TV (Chester Reiten, Lloyd R. Amoo & W. L. Hurley) by John W. Boler & others for $1,200,000 (1970-71).

KXMA-TV, Dickinson (Ch. 2)—Sold by Northern Plains Bcstg. Group Inc. as KNDX to KXMC-TV Inc. for $362,500 & assumption of debt (1984). Sold as KDIX-TV to Northern Plains Bcstg. Group Inc. by Stanley Deck for $950,000 (1983). Sold with KDIX(AM) by Dickinson Radio Assn. for $411,750 to Dickinson Bcstg. Corp.; Stanley Deck, former 5% owner, became 99.5% owner (1966 Vol. 6:44).

KTHI-TV, Fargo (Ch. 11)—Sold to Spokane TV Inc. (Evening Telegram Co., KXLY-TV, Spokane) for $1,491,000 by Fuqua Communications (1968-69 Vol. 9:4). Sold as KXGO-TV to Pembina Bcstg. Inc. by North Dakota Bcstg. for $390,000 (1962 Vol. 2:20). See also transfer of WTVW, Evansville, IN (1965-66).

KVRR, Fargo (Ch. 15)—Curtis Squire Inc., which owned 50%, bought remaining 50% of this station, KBRR(TV), Thief River Falls, MN & KNRR(TV), Pembina, ND from John W. Boler for $345,000 (1987).

WDAY-TV, Fargo (Ch. 6)—Fargo Forum, owner of 45% interest, purchased additional 55% in TV & WDAY for $900,000 from E. C. Reineke and his wife (1960 Vol. 16:25, 31).

KNOX-TV, Grand Forks (Ch. 10)—Community Radio Corp. (KNOX) sold its 94.34% of stock in Community TV Corp. to Pembina Bcstg. Inc. for $225,000 (1962 Vol. 2:20). Left air Feb. 1964, license cancelled April 1965.

KXMC-TV, Minot (Ch. 13)—52.5% control sold to Chester Reiten, William L. Hurley and Lloyd R. Amoo for $1,040,000 by North Dakota Bcstg. Co. (John Boler), with new owners also getting option for remaining 47.5% for $19,000 and satisfaction of liabilities of $116,169 within 10 years (1959 Vol. 15:37, 43).

KCND-TV, Pembina (Ch. 12)—Turned in license in 1975-76. Sold to McLendon Corp. by Pembina Bcstg. (Producers Inc.) with McLendon to lease station for 68 months for $850,000; after that with option to buy it outright for $500,000 (1966 Vol. 6:34, 35). Sold to Producers Inc. for $190,200 by Harry F. Rice, Robert Lukkason, Arthur Tweet and associates, with Rice and Lukkason receiving option to repurchase 9.6% each after transfer (1962 Vol. 2:20). Note: For 1965 sale as part of Polaris holdings, see WTVW, Evansville, IN.

KNRR, Pembina (Ch. 12)—For acquisition by Curtis Squire Inc., see KVRR, Fargo, ND.

KXJB-TV, Valley City (Ch. 4)—80% of stock sold to Central Minnesota TV Co. for $3,200,000 (1978).

Ohio

WBNX-TV, Akron (Ch. 55)—Rhema Television Corp. transferred station to Grace Cathedral Inc. for assumption of liabilities (1987).

WDLI, Canton (Ch. 17)—Sold to Trinity Bcstg. Network Inc. for $4,500,000 (1985-86). PTL Heritage Village Church sold station as WJAN to David Livingstone Missionary Foundation Inc. for $346,250 (1982 Vol. 22:50). Sold by Janson Industries to Heritage Village Church and Missionary Fellowship Inc. for $2,500,000 (1977).

■ **WOAC, Canton (Ch. 67)**—Morton J. Kent bought station from Canton 67 Ltd.

Debtor-in-Possession for $25,000 plus assumption of debt (1991). Sale by Canton 67 Ltd. to Discovery Bcstg. of Ohio (Glen H. Taylor, et al.) for $5,800,000 (1985) was never consummated.

WKRC-TV, Cincinnati (Ch. 12)—For Taft sale to Great American Bcstg., see WBRC-TV, Birmingham, AL.

WLWT, Cincinnati (Ch. 5)—Sold by Avco Bcstg. Corp. to Multimedia Inc. for $16,300,000 (1976 Vol. 15:24).

WSTR-TV, Cincinnati (Ch. 64)—United Cable TV (Richard D. Lamm, trustee) sold as WIII to ABRY Communications for $8,000,000 (1989). United Cable TV sale to Gary Marshall for $9,500,000 was dismissed (1988). United Cable TV bought station for $12,357,000 from Channel 64 Joint Venture, Debtor-in-Possession (1988 Vol. 28:9). Previous sale to Gerald J. Robinson for $4 million was never consummated (1987). Sold to Channel 64 Joint Venture as WBTI for $9,440,000 (1984 Vol. 24:25). Sold by Buford TV to United Cable TV Corp. for $7,000,000 including covenant not to compete (1982).

WXIX-TV, Cincinnati (Ch. 19)—See Newport, KY.

WKBF-TV, Cleveland (Ch. 61)—50% of CP turned over to Kaiser Bcstg. by Superior Bcstg. in return for $400,000 to enable station to get on air, Kaiser acquired remaining 50% in 1972. Station left air & returned license 1975.

■ **WKYC-TV, Cleveland (Ch. 3)**—National Bcstg. Co. sold 51% to Multimedia Inc. for $65,000,000 (1990-91 Vol. 30:49, 53; 31:31). For previous sale, see WNBC-TV, New York, NY. NBC made deal with Westinghouse to exchange WNBK with WTAM(AM), plus $3,000,000 cash, for WPTZ, Philadelphia (Ch. 3) & KYW. Cleveland calls were changed to KYW-TV-AM (1955-56 Vol. 11:21, 25, 26, 43, 47, 52; 12:3). Transfer back to NBC approved by FCC Feb. 17, 1965 (1965 Vol. 5:8, 25). At this time Ch. 3 Philadelphia changed its calls to KYW-TV and Cleveland calls were changed to WKYC-TV.

WJW-TV, Cleveland (Ch. 8)—Gillett Communications bought station from Storer Communications in 1987, see WSBK-TV, Boston, MA for details. For sale to Lorimar Productions Inc. which was never consummated, see WSBK-TV, Boston, MA. For sale to KKR Assoc., see KNSD, San Diego, CA. Formerly WJKW-TV, sold as WXEL with KPTV, Portland, OR and Empire Coil Co., New Rochelle, NY, for total consideration of approximately $10,000,000 to Storer Broadcasting Co. by Herbert L. Mayer interests (1954 Vol. 10:2, 44).

WQHS, Cleveland (Ch. 61)—Sold as WCLQ-TV by Channel Communications Inc. to Home Shopping Network Inc. for approx. $15,000,000 (1986).

WUAB, Lorain-Cleveland (Ch. 43)—Sold by Gaylord Bcstg. to Cannell Communications for $60,000,000 including non-compete covenant (1990 Vol. 30:13, 35). Sold by United Artists Bcstg. Inc. & Kaiser Bcstg. Inc. to Gaylord Bcstg. Inc. for $10,500,600 (1976 Vol. 16:39; 17:2, 28).

WCMH, Columbus (Ch. 4)—For sale by The Outlet Co. to Rockefeller Center Inc. & later sale to Wesray Capital Corp., see WJAR, Providence, RI. Sold as WLWC to The Outlet Co. by Avco Bcstg. for $16,000,000 (Vol. 15:21, 52).

WSYX, Columbus (Ch. 6)—For Taft sale to Great American Bcstg., see WBRC-TV, Birmingham, AL. Station subsequently transfered to Anchor Media Corp. (1987-88). Purchased as WTVN-TV by Radio Cincinnati Inc. (Taft) for $1,500,000 from Edward Lamb (1953 Vol. 9:3, 9).

WDTN, Dayton (Ch. 2)—Sold by Grinnell Communications to Hearst Bcstg. for $49,400,000 (1980 Vol. 20:21). Sold as WLWD by Avco Bcstg. Corp. to Grinnell Communications Corp. for $12,900,000 (1976 Vol. 15:25).

WKEF, Dayton (Ch. 22)—Adams Television Corp. sold to KT Communications Ltd. Partnership III for $71,500,000 plus non-compete covenant (1988). For sale of Springfield TV Corp., see WWLP, Springfield, MA. CP for off-air WONE-TV sold by Brush-Moore Newspapers Inc. to Springfield Television Bcstg. Corp. for $153,000 (1963).

WRGT-TV, Dayton (Ch. 45)—For purchase by Act III Bcstg., see WVAH-TV, Charleston-Huntington, WV.

WPTD, Kettering (Ch. 16 ETV)—Sold by Kittyhawk TV Corp. to Ohio ETV Network Commission for the lesser of $550,000 or an amount equal to higher of 2 appraised values determined through contract procedures. Now operating as a non-commercial station.

WLIO, Lima (Ch. 35)—Sold as WIMA-TV to Lima Communications Corp., Toledo Blade Co. (75%), Midwestern Bcstg. Co. (25%) for $1,500,000 (1972). Previously acquired as WLOK-TV (Ch. 73) with WLOK(AM) for $750 plus $150,000 liabilities by Northwestern Ohio Bcstg. Corp., operator of WIMA and permittee of WIMA-TV (Ch. 35). WIMA owners dropped CP for WIMA-TV (Ch. 35) after getting shift to Ch. 35 for WLOK-TV, kept WIMA(AM), dropped WLOK (1954 Vol. 10:44).

WOIO, Shaker Heights (Ch. 19)—Malrite Communications Group Inc. bought controlling interest in Channel 19 Inc. from Diamond Bcstg., Metroplex Communications, Society National Bank, Carl E. Hirsch & Milton Maltz for $1,500,000 (1986).

■ **WTJC, Springfield (Ch. 26)**—Video Mall Communciations (Marvin Sparks, et al.) bought station & WTLJ(TV), Muskegon, MI from Mianmi Valley Christian TV for $2 million (1991).

WTOV-TV, Steubenville (Ch. 9)—Sold with WRDW-TV, Augusta, GA; WEYI-TV, Saginaw, MI & WROC-TV, Rochester, NY for $57,000,000 including covenant not to compete, by Ziff Corp. to Martin Pompadur, Ralph E. Becker, et al. (1982). Sale (as WSTV-TV) with WJKS-TV, Jacksonville, FL; WRDW-TV, Augusta, GA; WEYI-TV, Saginaw-Bay City, MI; WROC-TV, Rochester, NY & WRCB-TV, Chattanooga, TN by Rust Craft Bcstg. to Ziff Corp. for approx. $70,000,000 approved by FCC May 10, 1978 (1977-78 Vol. 17:26, 27, 36, 38; 18:20, 31). Sold with WSTV-AM-FM and other Friendly Group stations (KODE-TV-AM, Joplin, MO; WBOY-TV-AM, Clarksburg, WV; WRCB-TV, Chattanooga, TN) to United Printers & Publishers Inc. (Rust Craft Greeting Cards Inc.) under transaction in which each WSTV Inc. stockholder received 113.63 shares of United stock for each share of WSTV Inc. In a separate transaction, United Printers & Publishers paid $1,350,000 for all assets of WPIT Inc., owner of WRDW-TV, Augusta, GA; WPIT-AM-FM, Pittsburgh, PA and WSOL(AM), Tampa, FL (1961-62 Vol. 17:30, 33; 2:14).

WNWO-TV, Toledo (Ch. 24)—Sold as WDHO-TV by First National Bank of Boston to Toledo TV Investors Ltd. Partnership for $19,300,000 (1985-86 Vol. 25:24; 26:7).

WTOL-TV, Toledo (Ch. 11)—Sold with WTOL-AM-FM to Bcstg. Co. of South (now Cosmos Bcstg. Corp.) for $12,350,000 by Frazier Reams and associates, with WTOL-AM-FM to be sold back to Frazier Reams Jr. later (1964-65 Vol. 4:46; 5:11).

WTVG, Toledo (Ch. 13)—Kohlberg, Kravis & Roberts sold station to Terry H. Lee for $65 million (1987 Vol. 27:44). See also KNSD, San Diego, CA.

WKBN-TV, Youngstown (Ch. 27)—W. P. Williamson Jr. increased holdings to 100% by buying 40.63% interest held by Cleveland Plain Dealer and News for undisclosed sum (1958 Vol. 14:34).

WYTV, Youngstown (Ch. 33)—50% sold by Robert L. Dudley to A. Richard Benedek for $1,000,000 & $1,000,000 non-compete agreement (1985). Sold to Benedek Bcstg. by Adams-Russell Co. for $8,500,000 (1983 Vol. 22:32). Merged with Aurovideo (subsidiary of Adams-Russell Co., cable group owner) in return for Adams-Russell stock worth approximately $1,459,219 (1970 Vol. 10:36). Previously sold for $1,500,900 by Communications Industries Corp. to Adam Young and associates (1964-65 Vol. 4:46; 5:7). Sold as WKST-TV with WKST(AM) for $1.4 million by Samuel Townsend to Communications Industries in transaction involving $975,000 for 81.2% of stock, option for other 18.8% for $225,000 and $200,000 to Townsend for consultant fees (1960-61 Vol. 16:39; 17:16).

Oklahoma

KTEN, Ada-Ardmore (Ch. 10)—Sold to Ch. 10 Ltd. Partnership by Bill Hoover for $2,439,390 plus $60,000 agreement not to compete (1985).

KXII, Ardmore (Ch. 12)—Texoma Broadcasters Inc. sold station to M. W. Bostick for $14,000,000 (1986). Sold for $160,000 to Texoma Broadcasters Inc. (controlled by KWTX-TV, Waco, TX) by John F. Easley estate (1959 Vol. 15:17, 25). Previous sale to Texoma Land TV Co. Inc. (interlocking ownership with KTEN, Ada, OK) was cancelled when FCC denied Texoma's request for extension of time in which to consummate sale (1958-59 Vol. 14:40, 52; 15:15, 23).

KSWB, Elk City (Ch. 8)—See KVIJ-TV, Sayre, OK.

■ **KAUT, Oklahoma City (Ch. 43)**—Heritage transferred station to Oklahoma ETV Authority for $1.5 million (1991 Vol. 31:23). Sale by Heritage to Oklahoma ETV Authority for $8,750,000 was dismissed (1989). Takeover of Rollins Communications by Heritage Communications (Heritage Media) for approx. $600,000,000 included WEAR-TV, Pensacola, FL, WPTZ(TV), Plattsburgh, NY, WCHS-TV, Charleston, WV & cable systems (1986 Vol. 26:20). Sold to Rollins Telecasting by Ina B. Autry estate for $5,550,000 (1985).

KFOR-TV, Oklahoma City (Ch. 4)—Palmer Communications Inc. purchased as KTVY from Ridder Publications Inc. for $51,000,000 plus agreement not to compete (1988-89 Vol. 28:41; 29:10, 22). Sold with WALA-TV, Mobile, AL & KOLD-TV, Tucson, AZ to Knight-Ridder Bcstg. for approx. $160 million, following Gannett Co.'s purchase of Evening News Assn. (1985-86 Vol. 26:3). Sold as WKY-TV by Gaylord Bcstg. Co. to Evening News Assn. for $22,697,000 (1975 Vol. 15:29).

KOCB, Oklahoma City (Ch. 34)—Seema Boesky transferred 425 shares at $1 per share to Ted F. Baze making Baze 100% owner of then KGMC (1989). Sale for $3.6 million to Chesley Maddox was dismissed (1989). Beverly Hills Hotel Corp. (Ivan Boesky) transferred 85% to Seema Boesky (1986 Vol. 27:29, 47). Beverly Hills Hotel Corp. acquired 85% from Ted F. Baze for $1,135,000, leaving Baze with 15%. Earlier, Baze increased his holdings to 100% by buying 80% from General Media Corp. for $720,000 (1983).

KOCO-TV, Oklahoma City (Ch. 5)—For merger of Combined Communications & Gannett Co., see KPNX, Phoenix, AZ. Sold to Combined Communications Corp. for $6,500,000 (1969-70 Vol. 10:30). Previously sold to Capital City Investment Co. for $2,500,000 by Cimarron TV Corp. (1961-62 Vol. 17:23; 1:4). Cimarron acquired the station, then using KGEO-TV call letters, for $2,500,000 from Streets Electronics Inc. (P. R. Banta, pres.). Cimarron stockholders were L. E. Caster (75%) and Ashley L. Robison (25%), with Banta acquiring 10% from Caster after the transfer (1957-58 Vol. 13:41, 50; 14:5). Caster further reduced holdings to 41.5%, selling additional 23.5% to five new stockholders for undisclosed price (1961). Further ownership changes followed and Capital City Investment Co. became Cimmaron Television Corp.

KOKH-TV, Oklahoma City (Ch. 25)—Busse Bcstg. sold to KOKH Acquisition Corp. (George Gillett) for $7,000,000 and he subsequently sold station to Heritage Media Corp. for approx. $5,250,000 (1990-91 Vol. 30:49; 31:23). Heritage owned KAUT(TV), Oklahoma City, which was sold to Oklahoma ETV Authority prior to purchase of KOKH-TV. Sale to Pappas Telecasting of Oklahoma (Harry J. Pappas, principal) by Busse Bcstg. Corp. for $9,000,000 fell through (1988-89 Vol. 28:39, 36; 29:10). Gillett Group Inc. transferred control to Busse Bcstg. & assigned license to KOLN Inc. for $8,500,000 plus assumption of liabilities (1987 Vol. 27:40). See also WWMT, Kalamazoo, MI. Sold by Reliance Capital Group to Gillett Group Inc. for $86,000,000 including KSBW-TV, Salinas-Monterey & KSBY-TV, San Luis Obispo, CA (1986). For Reliance takeover of Blair Bcstg., see KSBW, Salinas-Monterey, CA. Sold by Independent School District No. 89 of Oklahoma City to Blair Bcstg. of Oklahoma Inc. for $3,500,000 (1979 Vol. 19:25). Previously transferred to Jack Farris by bankruptcy

trustees for cancellation of $100,000 in debts. Left air & CP was transferred to school district (1954-55 Vol. 10:52; 11:20, 21, 50, 51).

KWTV, Oklahoma City (Ch. 9)—50% sold to KATV Inc. (John T. Griffin & James C. Leake) by Roy J. Turner & Luther T. Dulaney for $200,000 plus $3,000,000 for equipment of KWTV and associated stations KATV, Little Rock, AR and KTUL-TV, Tulsa, OK. This transfer resulted in KATV Inc. becoming licensee and 100% owner of KWTV and KTUL-TV (1963-64). Later Griffin acquired 100% of KWTV in transaction in which Leake interests acquired Griffin's interest in KATV & KTUL-TV (1969).

KVIJ-TV, Sayre (Ch. 8)—Sold as KFDO-TV by Bass Bcstg. to Marsh Media Ltd. for $300,000 (1975). Now operating as a satellite of KVII-TV Amarillo, TX. Sold as KSWB, Elk City to Bass Bcstg. for $275,000 by Lonnie J. and Alice H. Preston (1965 Vol. 5:33). Operated as a satellite of KFDA-TV, Amarillo, TX.

KJRH, Tulsa (Ch. 2)—Sold as KVOO-TV to Scripps-Howard Bcstg. Co. by Central Plains Enterprises Inc. for $7.8 million in cash & stock (1970 Vol. 10:24, 48).

KOKI-TV, Tulsa (Ch. 23)—Tulsa 23 sold to Clear Channel Television Inc. (L. Lowry Mays, et al.) for $6,075,000 (1989 Vol. 29:11).

KOTV, Tulsa (Ch. 6)—Sold to A. H. Belo Corp. with KXTV, Sacramento, CA; KHOU-TV, Houston, TX; WVEC-TV, Hampton, VA; WANE-TV, Fort Wayne & WISH-TV, Indianapolis, IN by Corinthian Bcstg. for $505,000,000. WANE-TV & WISH-TV were sold to LIN Bcstg. by Belo (1983 Vol. 23:20, 36). Transferred with other J. H. Whitney & Co. properties (KHOU-TV, Houston; WISH-TV-AM, Indianapolis; WANE-TV-AM, Fort Wayne; KXTV, Sacramento) for undisclosed amount to Whitney Communications Corp. (Corinthian Bcstg.) in which John Hay Whitney had 86% stock interest instead of minority held in J. H. Whitney & Co. (1959 Vol. 15:43). J. H. Whitney & Co. acquired KOTV for $4,000,000 from General Television Inc., in which Helen Maria Alvarez held 50%, Jack D. Wrather Jr., 25%, Mazie Wrather, 25% (1954 Vol. 10:14, 20). General Television Inc. acquired station for $2,500,000 from George D. Cameron Jr. & Helen Alvarez (1952 Vol. 8:19). Corinthian Bcstg. later merged with Dun & Bradstreet Inc.

KTFO, Tulsa (Ch. 41)—Green Country TV sold off-air KGCT-TV to RDS Bcstg. (Robert Rosenheim, et al.) for $157,500 (1989-1990). Ray Beindorf transfered his interest to Green Country TV (Robert A. & Margaret F. Armstrong) in 1989. Proposed sale to Messiah project fell through (1989). Station left air 1989. Tempo Enterprises relinquished its interest in station to Ray L. Beindorf, et al. to facilitate Tempo's acquisition by Tele-Communications Inc. (1988 Vol. 28:52). Proposed sale to Channel 41 Assoc. by Green Country Assoc. Ltd. & Satellite TV Systems for $4,550,000 & $500,000 noncompete covenant was approved but not consummated (1986).

KTUL-TV, Tulsa (Ch. 8)—Sold to Allbritton Communications with KATV, Little Rock, AR for $80,000,000 by Leake Industries (1982 Vol. 22:45). For earlier sale, see KWTV, Oklahoma City.

KWHB, Tulsa (Ch. 47)—Sold as KTCT by Kearn family to Le Sea Inc. for $3,400,000 (1986).

Oregon

KTVZ, Bend (Ch. 21)—Sierra Cascade Communications Inc. (George R. Johnson, et al.) sold station to Resort Bcstg. Co. for $3,900,000 including noncompete covenant (1986).

KEZI, Eugene (Ch. 9)—Sold to Carolyn S. Chambers for $18,850,000 by Liberty Bcstg. (1983).

KMTR, Eugene (Ch. 16)—Sold to Hugh E. Davis, et al., by Joseph H. Gonyea, et al., for $1,133,320 (1983-84).

KOTI, Klamath Falls (Ch. 2)—CP as KFJI-TV acquired by KTVM (now KOBI), Medford, OR from W. L. Miller for $30,000 out-of-pocket expenses (1956 Vol. 12:16, 20).

KTVR, La Grande (Ch. 13 ETV)—Sold by KTVB Inc. to State of Oregon acting by and through State Board of Education for $75,000 (1976).

KDRV, Medford (Ch. 12)—Love Bcstg. Co. purchased control of station for $2,043,777 from Sunshine TV Inc. (1987).

KTVL, Medford (Ch. 10)—Sold to Freedom Communications Inc. by Sierra/Cascade Communications Inc. for $12,500,000 (1981).

☐ **KGW-TV, Portland (Ch. 8)**—For proposed sale to Providence Journal Co., see KING-TV, Seattle, WA (1991).

KOIN-TV, Portland (Ch. 6)—Sold to Lee Enterprises for $27,000,000 by Newhouse Bcstg. Corp. and M. M. Tonkon & Harvey Benson, trustees (1977 Vol. 17:21). Mitzi E. & Samuel I. Newhouse Jr. purchased 50% interest in KOIN-TV-AM for $556,500 having sold Portland radio KGW for $500,000 under option agreement. Later their stock was turned over to Newhouse parent firm, Newhouse Bcstg. Corp. (1954 Vol. 10:36, 43). Sale of remaining 50% to Newhouse Bcstg. for $8,100,000 (1971) approved but not consummated (1972).

KPTV, Portland (Ch. 12)—10% of stock of Chris-Craft Industries transferred to Baldwin-Montrose Chemical Co. for $6,000,000, increasing their holdings to 35% (1967 Vol. 7:36, 46); Baldwin-Montrose Chemical & Chris-Craft merged in 1968. Previously sold to NAFI Corp. (Chris-Craft Industries Inc.) for $3,800,000 by George Haggarty (1959 Vol. 15:23, 30). Haggarty acquired KLOR (Ch. 12) for $2,500,000 from Julius L. Meier Jr., Henry A. White, Stephen E. Thompson and associates and at same time exercised option on Portland's NBC-TV affiliate KPTV (Ch. 27), which he took over from Storer for $1,183,921 plus assumption of service contracts. May 1, 1957, Ch. 12 began using KPTV studios and switched call letters to KPTV, Ch. 27 having left air previous day (1957 Vol. 13:10, 11, 16, 18). Storer acquired KPTV (Ch. 27) in conjunction with its purchase of WJW-TV, Cleveland, OH. For details see report on WJW-TV sale.

KBSP-TV, Salem (Ch. 22)—Silver King Bcstg. sold station as KHSP to Blackstar Communications Inc. for $5,135,000 plus a non-compete covenant (1987-88 Vol. 27:49). Silver King Bcstg. Inc. bought station as KWVT from Emerald City Bcstg. Inc. for $5 million & a covenant not to compete (1987). Emerald City Bcstg. Inc. bought station as KECH from Greater Willamette Vision Ltd. for $4,800,000 including assumption of debt (1985).

■ **KUTF, Salem (Ch. 32)**—Sale by Willamette Valley Bcstg. to Glen Chambers, et al. for approx. $800,000 was granted by the FCC but never consummated (1991).

KVDO-TV, Salem (Ch. 3)—Sold by Corvallis TV Cable (Liberty Communications) to State of Oregon acting by & through the State Board of Higher Education for $200,000 (1976). Changed location to Bend, OR & call letters to KOAB-TV in 1983. Sold by Channel 3 Inc. to Valley Bcstrs. Inc. for Liberty TV Inc. stock (aggregate value: $410,000). Valley Bcstrs. was wholly-owned by Liberty TV.

Pennsylvania

WATM-TV, Altoona (Ch. 23)—Evergreen Bcstg. sold to Michael C. Gelfand for $2,400,000 but sale was not consummated (1989). Sold as WOPC by John R. Powley to Evergreen Bcstg. Corp. (Robert N. Smith & William S. Reyner Jr.) for $1,030,000 (1985-86).

WTAJ-TV, Altoona (Ch. 10)—Sold as WFBG-TV by Triangle Publications Inc. to Gateway Communications Inc. for $16,000,000 (1972). Sale included WNBF-TV (now WBNG-TV), Binghamton, NY & WLYH-TV Lancaster-Lebanon. Previously purchased by Triangle Publications Inc. with WFBG from Gable dept. store interests for $3,500,000 (1955-56 Vol. 11:32, 33, 39, 47; 12:2).

WICU-TV, Erie (Ch. 12)—Priscilla L. Schwier bought controlling interest of Great Lakes Communications Inc. for $387,000 (1988).

WSEE-TV, Erie (Ch. 35)—For Price sale to Northstar Television Group, see WZZM-TV Grand Rapids, MI (1989). Erie Bcstg. Partners sold station to Price Communications Corp. (Robert Price, et al.) for approx. $6,000,000 & $2,750,000 non-compete covenant (1987 Vol. 27:33). Sold to Erie Bcstg. Partners by MMT Sales Inc. for $7,500,000 including $1,500,000 non-compete agreement (1985). Principals of MMT Sales retained ltd. partnership interests in station. MMT Sales Inc. bought station from Gillett Bcstg. for $4,750,000 (1982). Sold by Great Lakes TV Co. to Gillett Bcstg. Co. for $1,700,000 (1978).

WHTM-TV, Harrisburg (Ch. 27)—Sold with WSTM-TV, Syracuse & WETM-TV, Elmira, NY to Smith Bcstg. Group by Times Mirror for approx. $79,000,000 (1985-86 Vol. 25:39). Sold as WTPA by Newhouse Bcstg. Corp. to Times Mirror, see KTVI, St. Louis, MO (1978-79 Vol. 18:50; 19:19). Swapped transmitters, towers & channels with off-air WCMB-TV (Ch. 27) in deal in which it also gave WCMB-TV $150,000; also got FCC permission to switch to Ch. 27 from Ch. 71 (1957 Vol. 13:15, 20).

WWLF-TV, Hazleton (Ch. 56)—For sale, see WOLF-TV, Scranton, PA.

WPTJ, Johnstown (Ch. 19)—Sold as WJNL-TV to Leon A. Crosby by Cover Bcstg. for $1,590,000 (1982). Control transferred by Cover Bcstg. Inc. from Benjamin C. Werk, Norman H. Sponseller & Dustin C. Lewis to John E. Gelormino (100%) for $150,000 loan agreement. Gelormino acquired 49.8% Oct. 1971. Previously sold by Rivoli Realty Co. to Ben Werk Group of Canton, Ohio for $575,000 (1970-71). Station left air in 1990.

WGAL, Lancaster (Ch. 8)—Sold by WGAL Television Inc. (Steinman) to Pulitzer Publishing Co. for $28,804,500 (1977 Vol. 17:50).

WLYH-TV, Lancaster-Lebanon (Ch. 15)—Sold by Triangle Publications Inc. to Gateway Communications Inc. for $16,000,000 in package deal. Sale included WNBF-TV, Binghamton, NY (WBNG-TV) & WFBG-TV, Altoona (WTAJ-TV) (1972-73 Vol. 11:50; 12:39). Previously off-air station purchased for $115,000 plus assumption of $125,000 indebtedness by Triangle Publications Inc. from owners of WLBR(AM), holding 52% and Lebanon News, 36%; returned to air by Triangle on May 2, 1957. Call letters formerly WLBR-TV (1955-57 Vol. 11:27, 31, 45; 13:18).

KYW-TV, Philadelphia—See WRCV-TV, Philadelphia.

WCAU-TV, Philadelphia (Ch. 10)—Sold with WCAU(AM) to CBS for $20,000,000 by Philadelphia Bulletin (1957-58 Vol. 13:51; 14:1, 18, 27, 30).

WGBS-TV, Philadelphia (Ch. 57)—Sold as WWSG-TV to Grant Bcstg. System Inc. for $30,000,000 by Leon S. Gross, et al. (1985). Transfer to Combined Bcstg. Inc. following Grant Bcstg. bankruptcy approved by FCC in 1988.

WKBS-TV, Philadelphia, PA-Burlington, NJ (Ch. 48)—Sold by Kaiser Bcstg. Corp. to Field Communications Corp. for $42,625,000. Sale included KBHK-TV, San Francisco; WFLD-TV, Chicago; WLVI-TV, Cambridge, MA & WKBD-TV, Detroit (1977). Station left air and returned license to FCC 1983.

WPHL-TV, Philadelphia (Ch. 17)—Purchased from Providence Journal Bcstg. Corp. by group headed by Dudley Taft for $71,978,400 (1987 Vol. 27:30). Sold to Providence Journal Bcstg. Corp. for $10,000,000 (1978 Vol. 18:20). License previously assigned to U.S. Communications Corp. following a merger and purchase of 80% of the holdings of D. H. Overmyer Communications Co. in CPs for KEMO-TV, San Francisco; WATL-TV, Atlanta; WXIX-TV, Newport, KY-Cincinnati, OH; WPGH-TV, Pittsburgh & KJDO-TV, Rosenberg, TX for up to $1,000,000 for construction expenses. Off-air station sold as WPCA-TV for $210,000 to Philadelphia Television Bcstg. Co. by Young People's Church of the Air Inc. (1963-64 Vol. 4:22).

WPVI-TV, Philadelphia (Ch. 6)—For sale as WFIL-TV to Capital Cities, see KFSN-TV, Fresno, CA.

WRCV-TV, Philadelphia (Ch. 3)—NBC obtained TV & radio from Westinghouse in exchange for its WNBC, Cleveland (Ch. 3) & radio WTAM (which then changed to KYW-TV & KYW call letters), plus payment of $3,000,000 (1955-56 Vol. 11:21; 12:3). Westinghouse, already operator of Philadelphia radio KWY, purchased WPTZ (Ch. 3) from Philco Corp. for $8,500,000 (1953 Vol. 9:8, 22). Note: Transfer back to Westinghouse in return for Cleveland stations approved Feb. 22, 1965 by FCC (1965 Vol. 5:8, 25). Call letters changed to KYW-TV.

WTXF-TV, Philadelphia (Ch. 29)—For Paramount purchase of control of TVX Bcst. Group, see WDCA-TV, Washington, DC. Sold as WTAF-TV to TVX Broadcast Group, see WCIX, Miami, FL. Sold as WIBF-TV by William L. Fox, et al., to Taft Bcstg. for $4.5 million in stock & assumption of notes (1968 Vol. 8:43).

KDKA-TV, Pittsburgh (Ch. 2)—Purchased by Westinghouse from DuMont for $9,750,000 cash. Former call letters WDTV (1954 Vol. 10:49, 50).

WENS, Pittsburgh (Ch. 22)—Off-air station sold to Springfield TV Bcstg. Corp., Thomas P. Johnson and associates in return for stock valued at about $100,000 (1965). Previously control of Telecasting Inc. was taken by Thomas P. Johnson, his holdings going from 27.3% to 60.2% when stock was turned in because station went dark (Sept. 1, 1957).

■ **WPGH-TV, Pittsburgh (Ch. 53)**—Renaissance Communications sold to Sinclair Broadcast Group for $55,000,000 and assumption of debt (1991). Renaissance Communications Corp. (Michael Finkelstein, pres.) purchased station from Lorimar Telepictures for $32,000,000 (1988-89 Vol. 29:3). Meredith Corp. sold station to Lorimar Telepictures Inc. for $35,000,000 including 5-year covenant not to compete, later adjusted to $21,500,000 (1986 Vol. 26:29, 46, 52; 27:2). Sold by Pittsburgh Telecasting Inc. (Henry Posner Jr.) to Meredith Corp. for $11,700,000 subject to adjustment (1978 Vol. 18:17, 38). Previously sold by Vincent M. Casey, Receiver, to Pittsburgh Telecasting Inc. (controlled by Sttip Realty) for $100,000 (1973). Transferred to Casey after station left air (1971). Control of CP as WECO-TV sold to U.S. Communications Corp. by D. H. Overmyer Communications Co. For details, see WPHL-TV, Philadelphia. Previously, CP for off-air station sold as WAND-TV to D. H. Overmyer Communications Co. for $28,000 by Agnes J. Reeves Greer (1965 Vol. 5:20).

■ **WPTT-TV, Pittsburgh (Ch. 22)**—Commercial Radio Institute Inc. sold station to Edwin L. Edwards for $7 million (1991).

WPXI, Pittsburgh (Ch. 11)—Sold for $20,000,000 to Cox Bcstg. by co-owners Pittsburgh Post-Gazette & Sun Telegraph and H. Kenneth Brennen & family as WIIC-TV (1964 Vol. 4:36). Previously 50% was obtained under option by H. Kenneth Brennen & family for $500,000 from Pittsburgh Post-Gazette, as part of merger agreement (1957 Vol. 13:40, 44).

WTAE-TV, Pittsburgh (Ch. 4)—50% purchased by The Hearst Corp. from Earl F. Reed and Irwin D. Wolf Jr. for $10,600,000 (1962 Vol. 2:29, 32). Other 50% was already owned by Hearst.

WOLF-TV, Scranton (Ch. 38)—Craig Fox & Guyon Turner bought out Peter Rydell & T. Eugene Malone's interest in stations for $50,000; sale included WWLF-TV, Hazleton, PA (1988).

WYOU, Scranton (Ch. 22)—Southeastern Capital Corp. sold station as WDAU-TV to Diversified Communications for $22,500,000, cost of new earth station and unspecified non-compete covenant (1986 Vol. 26:23). SB Television Corp. (Southeastern Capital Corp.) bought the station from WGBI Radio Inc. & M. E. Megargee for $10,200,000 (1984). Mrs. M. E. Megargee & family obtained 100% control when their WGBI(AM), Scranton, purchased 50% of stock (75% voting control) held by Philadelphia Evening Bulletin for $700,000 (1959 Vol. 15:16, 22). Bulletin acquired stock interest in 1956 for $650,000 from Megargee family when station was using WGBI-TV call letters (1956 Vol. 12:31, 42).

WNEP-TV, Scranton (Ch. 16)—New York Times bought station from NEP Communications for $40,000,000 plus non-compete covenant (1985 Vol. 25:32). Sold to NEP Communications Inc. by Taft Bcstg. for $3,900,000 subject to adjustments (1973). Previously sold as a package with WDAF-TV-AM-FM, Kansas City, MO and WGR-TV-AM-FM, Buffalo, NY to Taft Bcstg. by Transcontinent Television Corp. For more details, see WGRZ-TV Buffalo, NY. Six years earlier, WARM-TV, Scranton, merged with WILK-TV, Wilkes-Barre (Ch. 34) and call letters of WARM-TV changed to WNEP-TV. Deal involved $1,500,000, and provided that WILK-TV leave air and that WILK-TV & WARM-TV principals get 20% each in merged station, Transcontinental TV Corp. other 60% (1957-58 Vol. 13:42, 46; 14:7).

WBRE-TV, Wilkes-Barre (Ch. 28)—WBRE Associates proposed sale to Adams Communications (Stephen Adams) for 10.5 times the operating profit plus $5,000,000 covenant not to compete but sale was not consummated (1989 Vol. 29:17). Sold to Northeastern Television Investors (Ralph E. Becker, Martin Pompadur & Integrated Resources Inc.) by David M. Baltimore & family for $21,000,000 (1984 Vol. 24:9).

WILK-TV, Wilkes-Barre (Ch. 34)—See WNEP-TV, Scranton, PA.

WRAK-TV, Williamsport (Ch. 36)—CP acquired with WRAK(AM) by Steinman brothers (WGAL-TV Lancaster) for $125,000 from George E. Joy-Margaretta T. Steele interests (1956-57 Vol. 12:39; 13:6). Note: CP was dropped.

WNOW-TV, York (Ch. 49)—Sold with WNOW(AM) for $255,000 to William F. Rust Jr. and wife (70%) and Ralph Gottlieb (30%) by partners Morgan E. Cousler and Lowell W. Williams. Previously licensee Helm Coal Co. acquired 30.4% from H. J. Williams estate for $125,731, which increased Cousler's holdings to 62.5%, Williams' to 37.5% (1957 Vol. 13:11, 27). Note: Went dark May 31, 1958 (Vol. 14:34).

WPMT, York (Ch. 43)—Sold by Westport-York to Renaissance Communications (Michael Finkelestein, et al.) for $13,475,000 (1990). Mohawk Broadcasting sold station to Westport-York Assoc. Inc. (Jonathan S. Hayes & Michael J. Rosenthal) for $10 million (1986). Sold as WSBA-TV by Susquehanna Bcstg. Co. to Mohawk Bcstg. Ltd. for $2,000,000 (1982).

Rhode Island

WJAR, Providence (Ch. 10)—Outlet Communications was sold to group composed of Wesray Capital Corp., Bruce Sundlun & David Henderson in a leveraged buyout worth approx. $625 million in cash and warrants. Sale included stations sold to Rockefeller Group (1985 Vol. 26:3, 6). WCPX-TV, Orlando, FL; KOVR, Stockton-Sacramento, CA & KSAT-TV, San Antonio, TX were subsequently sold. Sold to Rockefeller Center Inc. with KOVR, Stockton-Sacramento, CA; WCPX-TV, Orlando, FL; WCMH-TV, Columbus, OH; KSAT-TV, San Antonio, TX; WTOP(AM), Washington, DC; WTKS(FM), Bethesda, MD; WIOQ(FM), Philadelphia, PA; KIOQ(FM), Los Angeles, CA; WQRS(FM), Detroit, MI for $332,100,000 (1983-84 Vol. 23:19, 22; 24:6).

WNAC-TV, Providence (Ch. 64)—For sale to Northstar Television Group, see WZZM-TV, Grand Rapids, MI. Price Communications purchased station from Sudbrink Bcstg. for $8 million (1988). Providence TV Ltd. sold as WSTG to Sudbrink Bcstg. for $5,850,000. Sold by Topcor Inc. to Providence TV Ltd. Partnership for $2,000,000 (1983-84). CP sold by Channel 16 of Rhode Island Inc. to STV Station Corp. for $487,500 (1978).

WPRI-TV, Providence (Ch. 12)—Sold to Narragansett Television L.P. (Gregory P. Bamber, et al.) by Knight-Ridder Bcstg. Inc. for $86,500,000 plus non-compete covenant (1988-89 Vol. 28:41; 28:9). Sold with WCDC, Adams, MA; WJRT-TV, Flint, MI & WTEN, Albany, NY by Poole Bcstg. Co. to Knight-Ridder Newspapers for $49,631,950 (1977 Vol. 17:26). Sold (as WPRO-TV) to John B. Poole for $16,500,000 by Capital Cities Bcstg. (1966-67 Vol. 6:48; 7:25). Sold with WPRO(AM) to Capital Cities Broadcasting Corp. for $6,500,000 by Cherry & Webb Bcstg. (1958-59 Vol. 14:51; 15:11).

WLNE, Providence, RI-New Bedford, MA (Ch. 6)—Sold to Freedom Newspapers Inc. by Pulitzer Publishing for $15,500,000 (1982 Vol. 22:35). Sold as WTEV by Steinman Stations to Pulitzer Publishing Co. for $16,195,500 (1977 Vol. 17:50). Previously sold by WTEV Television for $5,775,000 to Steinman Stations (1966 Vol. 6:7, 15).

South Carolina

WAXA, Anderson (Ch. 40)—Sale by Mary R. Kupris, executrix, to Anchor Media Ltd. for $2,000,000 was denied (1990 Vol. 30:16, 17, 20, 28; 31:20). Station left air in Aug. 1989, returned to air in 1990; previously left air 1983, resumed operation Oct. 1984. Sold by New South TV Corp. (Outlaw) to Agronomics Inc. for $200,000 (1982). Sold as WAIM-TV by William E. Hall to Frank L. Outlaw II for $850,000 (1978).

WCIV, Charleston (Ch. 4)—Sold to Evening Star Bcstg. for $2,178,787 by First Charleston Corp. (1966 Vol. 6:28, 41). For sale with WJLA-TV, Washington, DC, see listing for that station.

WCBD-TV, Charleston (Ch. 2)—Sold by State Telecasting to Media General for $8,000,000 (1982-83 Vol. 22:27). Sold as WUSN-TV to State Telecasting Co. Inc. (State Record Co., Columbia SC) by Reeves Telecom Corp. for $2,000,000 (1971). Previously, 29.5% interest held by Charleston Evening Post sold to Preview Theatre Inc. and three other NY firms controlled by Hazard E. Reeves for $206,310 (1955 Vol. 11:52). WUSN-TV was transferred to Reeves Bcstg. & Development Corp. in 1960, with J. Drayton Hastie family, formerly 43% owners, retaining 12% stock interest (1956 Vol. 16:29).

■ **WCSC-TV, Charleston (Ch. 5)**—Crump Communications transferred license to General Electric Capital Corp. for assumption of $55,200,000 in liabilities (1991). Sale to Anchor Media by Crump Communications for $61,000,000 was dismissed (1989-1990). The John M. Rivers family sold station for approx. $60 million to Harold C. Crump & David S. Allen (1987 Vol. 27:29).

WTAT-TV, Charleston (Ch. 24)—ACT III Bcstg. proposed sale 80% of station to American Communications & Television Inc. for $5,000,000 but sale was not consummated (1989). Act III Bcstg. Inc., principally owned by Norman Lear & U. Bertram Ellis, purchased station from Charleston Television Ltd. for approx. $4,821,000 (1987).

WACH, Columbia (Ch. 57)—Bought as WCCT-TV from Carolina Christian Bcstg. Inc. by FCV Communications Inc. (Walter Flynn, et al.) for $2,950,000 (1987-88).

WLTX, Columbia (Ch. 19)—Sold as WNOK-TV by Palmetto Radio Corp. to J. C. Lewis Jr. for $3,887,500 (1977 Vol. 18:19).

WOLO-TV, Columbia (Ch. 25)—Sold as WCCA-TV by First Carolina Corp. to Mississippi Telecasting Co. Inc. (Cy N. Bahakel) for $325,000 (1964 Vol. 4:14).

WBTW, Florence (Ch. 13)—Spartan Radiocasting Co. bought station with KIMT(TV), Mason City, IA from Daily Telegraph Printing Co. for $36,750,000 (1984 Vol. 24:15). Sold to Daily Telegraph Printing Co., Bluefield, WV, for $4,552,350 by Jefferson Standard Bcstg. (1967-68 Vol. 7:43; 8:10).

WPDE-TV, Florence (Ch. 15)—Sold to Diversified Communications by Eastern Carolinas Bcstg. Co. Inc. for $14,500,000 plus $1,000 agreement not to compete (1985 Vol. 25:24).

WHNS, Greenville-Spartanburg, SC & Asheville, NC (Ch. 21)—See Asheville, NC.

WYFF-TV, Greenville (Ch. 4)—Traded as WFBC-TV to Pulitzer Publishing along with WXII Winston-Salem, NC and $8,250,000 in return for KSDK, St. Louis, MO (1981-82 Vol. 21:12; 22:1; 23:8).

WLOS, Greenville-Spartanburg (Ch. 13)—See Asheville, NC.

WTGS, Hardeeville (Ch. 28)—Trivest Financial Services Corp. purchased 56% from American Communications & Television Inc. for $500,000 (1987). Included KOOG-TV, Ogden, UT & CP for WSQY-TV Ch. 66 Forest City, NC (since cancelled).

South Dakota

KABY-TV, Aberdeen (Ch. 9)—For latest sale, see KSFY-TV, Sioux Falls, SD. Sold as KCOO-TV with KSOO-TV (now KSFY-TV), Sioux Falls to Forum Communications Co. for $2,250,000 (1973). Previously sold as KXAB-TV to KSOO-TV Inc. for $700,000 by John Boler (1969).

KIVV-TV, Lead (Ch. 5)—See KEVN-TV, Rapid City, SD.

KDLT, Mitchell (Ch. 5)—For sale to Heritage Communications, see KEVN-TV, Rapid City, SD. Dakotaland Bcstg. Co. (Sherwood L. Corner & Gilbert D. Moyle) bought station as KXON-TV from Gillett Bcstg. for $2,000,000 and $200,000 for covenant not to compete (1982). Sold by Buford TV Inc. to George N. Gillett Jr. for $1,500,000 (1977 Vol. 17:44). Previously sold as KORN-TV by Mitchell Bcstg. Assn. Inc. to Buford Television Inc. for $775,000 (1972).

KPRY-TV, Pierre (Ch. 4)—See KSFY-TV, Sioux Falls, SD.

KEVN-TV, Rapid City (Ch. 7)—Sold with KIVV-TV, Lead & KDLT, Mitchell, SD to Heritage Bcstg. Group, Inc. for $15,000,000 plus non-compete covenant (1985).

KSFY-TV, Sioux Falls (Ch. 13)—Sold with KABY-TV, Aberdeen & KPRY-TV, Pierre, SD to News-Press & Gazette Co. by Forum Communications for $9,256,000 (1985). Sold as KSOO-TV with satellite KCOO-TV (now KABY-TV), Aberdeen, SD to Forum Communications Co. for $2,250,000 (1973). Previously 70% control of KSOO-TV-AM sold to Gordon H. Ritz (41.5%) and Wheelock Whitney (28.5%) for $770,000. Sellers were Morton H. Henkin (23.33%), Thomas Barnstuble (22.66%), Julius Hetland (15.66%) & Harold W. Bangert (8.33%). Under new ownership lineup, Henkin retained 10%, Bangert 15% & Barnstuble 5% (1965 Vol. 5:35).

Tennessee

WDEF-TV, Chattanooga (Ch. 12)—Sold with WDEF(AM) to Roy H. Park for $2,780,080 by Carter Parham and associates (1963-64 Vol. 3:45; 4:7).

WDSI-TV, Chattanooga (Ch. 61)—Roy L. Hess, et al., sold station to WDSI Ltd. Partnership (Michael F. Starr, Louis T. Donatelli, et al.) for $4,990,000 & $40,000 for agreement not to compete (1985).

WRCB-TV, Chattanooga (Ch. 3)—Sold to Sarkes Tarzian Inc. by Ziff-Davis Bcstg. Co. for $16,000,000 (1982 Vol. 22:30). For sale to Ziff Corp., see WTOV-TV, Steubenville, OH. 70% as WRGP-TV sold by Ramon & Helen Patterson for $1,750,000 to Friendly Group, which had same principals as Follansbee Steel, which acquired 30% from H-R Television Inc. early in 1959 for undisclosed amount (1959 Vol. 15:43, 48). Three years earlier, Ramon G. Patterson became 100% owner by purchasing 50% held by Judge Will Cummings for $95,800, with Patterson also paying off $32,000 in notes due Cummings (1956 Vol. 12:46, 48). Note: All Friendly stations sold to United Printers & Publishers (Rust Craft Greeting Cards Inc.). For details, see WTOV-TV, Steubenville, OH.

WTVC, Chattanooga (Ch. 9)—Sold by Belo Bcstg. to Freedom Newspapers for $24,500,000 (1983 Vol. 23:42). Sold by Fuqua Industries to Belo Bcstg. Corp. for $19,500,000 (1980). Sold with WTVM(TV) Columbus, GA (plus about 140 theaters, other property) by Martin Theatres to Fuqua Industries for approx. $19 million in Fuqua stock (1968). Purchased as WROM-TV, Rome, GA (with authorization to move to Chattanooga) by Martin Theatres from Dean Covington and associates for $722,500 (1957 Vol. 13:40, 44).

WINT-TV, Crossville (Ch. 20)—Sold as WCPT-TV to Larry D. Hudson, et al., by Calvin Smith & John A. Cunningham for $50,000 plus $500,000 consulting agreement & covenant not to compete (1983). Sale to Cumberland Communications Corp. for $600,000 was approved by FCC but not consummated due to a petition for reconsideration (1981-82). Sold by Edward M. Johnson to Calvin S. Smith and John A. Cunningham for $42,500 subject to adjustment (1979). Originally licensed as Ch. 55.

WEMT, Greeneville (Ch. 39)—Sold as WETO by East Tennessee's Own Inc. (Jay D. Austin, pres.) to East Tennessee Bcstg. Corp. (Michael Perry Thompson, controlling interest) for $1,350,000 (1989 Vol. 29:52).

WBBJ-TV, Jackson (Ch. 7)—Sold as WDXI-TV to Kosciusko Bcstg. Co. (Cy N. Bahakel) for $900,000 by Dixie Bcstg. Co. (1966 Vol. 6:17, 34).

WMTU, Jackson (Ch. 16)—Sold as WJWT to Michael P. Thompson for $1,425,000 (1989 Vol. 29:11). Golden Circle Bcstg. Inc. transferred control to Dwight McKee for $2,750,000 plus covenant not to compete (1988).

WJHL-TV, Johnson City (Ch. 11)—Sold to Roy H. Park Bcstg. for $2,500,000 by W. H. Lancaster Sr. & Jr. (1964 Vol. 4:11, 24). Earlier, the 45.4% interest in TV and WJHL(AM) held in trust for S. H. Campbell Jr. family was acquired for $200,000 by W. H. Lancaster Jr. family (1955-56 Vol. 11:53; 12:4).

WATE-TV, Knoxville (Ch. 6)—Sold with WATE(AM) to Peoples Bcstg. Corp. (now Nationwide Communications) by WATE Inc. (Paul Mountcastle, principal owner) for $6,805,000 (1965 Vol. 5:9, 15).

WBIR-TV, Knoxville (Ch. 10)—Sold with WBIR(AM) for $3,250,000 to Multimedia Inc. by Taft Bcstg. (1960 Vol. 16:39, 47). Previously Taft Bcstg. had increased holdings to 100% by paying $2,100,000 for 70% held by Gilmore N. Nunn, Mr. & Mrs. Robert L. Ashe and John P. Hart (1959 Vol. 15:41, 44).

WKCH-TV, Knoxville (Ch. 43)—Sold to FCVS Communications (Walter K. Flynn, principal) for $9,050,000 (1990). Sale by C. Kenneth Still, Trustee, to NewSouth Knoxville Inc. (Timothy Brumlik) for assumption of debts was dismissed (1990 Vol. 29:40). Media Central Inc. bought station from H. Bernard Dixon, David J. Gooch & Martha D. Kent for $3,750,000 promissory note & $375,000 cash (1985).

WKXT-TV, Knoxville (Ch. 8)—In 1986 operators of WTVK Ch. 26 (John & Bettie Englebrecht) combined with Tennessee Telecorp Inc. (Donald Bagwell, Ralph Boston, et al.), holders of CP for Ch. 8. Operation on Ch. 8 began in Dec. 1989 and license for Ch. 26 was returned to FCC. Sold for $300,000, including assumption of $216,500 liabilities, by W. R. Tuley, 80% owner and Harold Thomas & J. Horton Doughton, 10% each, to South Central Broadcasting Co. (John A. Engelbrecht, pres.), licensee of WIKY(AM), Evansville, IN (1954 Vol. 10:23, 29, 31).

WTVK, Knoxville (Ch. 26)—See WKXT-TV, Knoxville, TN.

□ **WJFB, Lebanon (Ch. 66)**—Joseph F. Bryant is selling to James W. Owens & Lorraine Crook-Owens for $1,500,000 (1990-91).

WHBQ-TV, Memphis (Ch. 13)—Adams Communications (Stephen Adams) acquired station from RKO General for $23,350,000 plus $13,650,000 settlement with applicants competing against RKO renewal (1990 Vol. 29:20; 30:3). Sale by RKO General to Gillett Communications for $47,900,000, of which $15,700,000 was to go to eight challengers to renewal of license did not go through (1987 Vol. 27:14, 15, 33). Acquired with WHBQ by RKO General Inc., subsidiary of General Tire & Rubber Co., from Harding College under 15-year leasing arrangement at total rental of $2,879,046 (1954 Vol. 10:11, 14, 27).

WMC-TV, Memphis (Ch. 5)—CP as WMCT and licenses transferred from WMC Bcstg. Co. to Scripps-Howard Radio Inc., a merger since Scripps-Howard owned 69% of WMC Bcstg. Co. Transfer included WMC-AM-FM (1961).

WLMT, Memphis (Ch. 30)—TVX Broadcast Group sold station as WMKW-TV to Michael P. Thompson for $7,000,000 (1989 Vol. 29:7; 11). Previous sale for $6,500,000 to Andrew Banks, et al. was dismissed (1989).

WPTY-TV, Memphis (Ch. 24)—Precht Communications sold station to Channel 24-Memphis Ltd. Partnership (Roger M. Freedman, Chase Communications, et al.) for approx. $10,175,000 and assumption of debt (1986). Sold to Precht Communications, et al., by Martin F. Connelly, Arthur E. Muth, et al., for $11,000,000 (1984).

WREG-TV, Memphis (Ch. 3)—As WREC-TV 100% control transferred from Cowles Communications Inc. to New York Times Co. in merger consolidation (Vol. 10:44; 11:34). Previously sold with WREC(AM) for $8,000,000 to Cowles Bcstg. by Hoyt B. Wooten (1963 Vol. 3:1, 17).

WKRN-TV, Nashville (Ch. 2)—Station was sold by Knight-Ridder Bcstg. to Young Bcstg. Inc. for $42,000,000 (1988-89 Vol. 28:41; 29:9). Sold as WNGE to Knight-Ridder Bcstg. by General Electric Bcstg. for $37,000,000 (1982-83 Vol. 22:48; 23:18). For previous sale, see WSIX-TV, Nashville (Ch. 8).

WSIX-TV, Nashville (Ch. 8)—Sold with WSIX-AM-FM for $9,506,000 to GE by Louis R. Draughon and associates (1965-66 Vol. 5:41; 6:15). Previously, Louis R. Draughon became 2/3 owner by acquiring 1/3 from W. H. Crisswell for $250,000 (1956 Vol. 12:38, 41). In 1954 the Draughon estate had sold WSIX-TV-AM to new WSIX Inc. for $800,000, Louis R. Draughon to continue as gen. mgr. and 1/3 owner, other equal owners being W. H. Crisswell & R. D. Stanford Jr., Nashville contractors (1954 Vol. 10:17, 19, 32, 36). Changed to Ch. 2, changed call letters to WNGE (see WKRN-TV) in 1973.

WSMV, Nashville (Ch. 4)—Gillett Bcstg. sold station to Cook Inlet Television Partners L.P. for $125,000,000 (1989). Sold as WSM-TV by NLT Corp. to Gillett Enterprises Inc. for $38,000,000 plus $4,000,000 consulting agreement (1981 Vol. 21:20).

■ **WTVF, Nashville (Ch. 5)**—H & C Communications sold to Landmark Television for $41,000,000, assumption of debt and covenant not to compete (1991 Vol. 31:26). Sold as WLAC-TV by Thomas B. Baker Jr., A. G. Beaman & the Trustees of American General Insurance Co. to Channel Two TV Inc. (H & C Communications) for $15,750,000 (1975). 50% acquired for $200,000 equally by T. B. Baker Jr. & A. G. Beaman from Life & Casualty Insurance Co., Nashville, which retained 50% and full control of WLAC(AM) (1954 Vol. 10:19, 36). In 1958 Clint Murchison acquired working control (24%) of Life & Casualty and this transfer of control was approved July 22, 1959 by FCC (Vol. 14:35; 15:30). American General Insurance Co. acquired Murchison's interest in 1966.

WXMT, Nashville (Ch. 30)—Sold as WCAY-TV to Michael P. Thompson by TVX Broadcast Group for $6,200,000 (1988-89 Vol. 29:7). Sale by TVX to SouthWest MultiMedia for $5,800,000 was never consummated (1988 Vol. 28:20).

WZTV, Nashville (Ch. 17)—Act III Bcstg. Inc. (Norman Lear, U. Bertram Ellis Jr., et al.) purchased station from Multimedia Inc. for $8.5 million including a non-compete covenant (1988 Vol. 28:26). Sold by Robert K. Zelle, et al., to Multimedia Inc. for $7,082,000 (1979-80 Vol. 19:5; 20:10).

Texas

KRBC-TV, Abilene (Ch. 9)—Purchased with KRBC(AM) by oilman Lewis J. Ackers and family for $500,000 from group headed by Mrs. Eva May Hanks, widow of publisher-broadcaster Bernard Hanks (1953 Vol. 9:35, 38).

KTAB-TV, Abilene (Ch. 32)—International Broadcasting Corp. sold station to Shamrock Bcstg. Inc. for $15,750,000 (1986 Vol. 26:42). Sold to international Bcstg. Corp. by William Terry, et al., for $9,000,000 (1984 Vol. 24:18).

KTXS-TV, Abilene (Ch. 12)—See Sweetwater, TX.

KHSH, Alvin (Ch. 67)—Sold as KTHT by Four Star Bcstg. Co. & Warburg, Pincus Capital Partners to Silver King Bcstg.

(Home Shopping Network) for approx. $15 million including non-compete covenant (1986).

KAMR-TV, Amarillo (Ch. 4)—Stauffer Publications sold station to Canaan Communications Inc. (1974 Vol. 13:43). Sold to Stauffer by Globe News Publishing Co. (1966-67 Vol. 5:42; 6:3).

■ **KCIT, Amarillo (Ch. 14)**—Ralph C. Wilson Jr. sold to Peter D'Acosta, et al. for $2,300,000 (1991). Sold as KJTV to Ralph C. Wilson Industries by Ray Moran for $1,000,000 & covenant not to compete (1984).

KFDA-TV, Amarillo (Ch. 10)—Lawton Cablevision Inc. acquired 50% from Midessa TV Trust for $3,000,000 (1983-84). Sold to Panhandle Telecasting Co., Joint Venture by Bass Bcstg. Co. for $2,800,000 (1976). For transfer of control to Bass Bcstg., see KVIH-TV, Clovis, NM. Before name change to Bass, 75% control, with KFDA(AM) transferred to Texas State Network for $550,000; 25% retained by Charles B. Jordan (1953 Vol. 9:46).

KVII-TV, Amarillo (Ch. 7)—Sold to Stanley Marsh & family by John B. Walton for $1,500,000 (1967-68 Vol. 7:43; 8:6). Sold to Walton for $1,250,000 by Jack O. Vaughn-Cecil L. Trigg interests (1963 Vol. 3:46). Previously, 78% control was purchased for $136,052 from Southwest States Inc. by Television Properties Inc. of Dallas, headed by Jack C. Vaughn (1958 Vol. 14:24, 26, 29).

KTBC-TV, Austin (Ch. 7)—Sold by Texas Bcstg. Co. (Claudia T. Johnson, et al.) to Times-Mirror Co. for $9,000,000 (1972-73 Vol. 12:37; 13:37).

KVUE-TV Austin (Ch. 24)—Sold with other Evening News Assn. properties to Gannett Co. Inc. for approx. $717,000,000. Television stations included in sale were WDVM-TV (WUSA), Washington, DC; WALA-TV, Mobile, AL; KTVY, Oklahoma City, OK; KOLD-TV, Tucson, AZ. WALA-TV, KTVY & KOLD-TV were then sold to Knight-Ridder Bcstg. (1985-86 Vol. 25:30-35, 51; 26:3). Sold by Channel Twenty-Four Inc. to Evening News Assn. for $13,200,000 (1978 Vol. 18:21, 38).

KXAN-TV, Austin (Ch. 36)—McCaw Cellular gained control of LIN Bcstg. in $5.85 billion takeover which included LIN television stations: WAND, Decatur, IL; WANE-TV, Fort Wayne & WISH-TV, Indianapolis, IN; WOTV, Grand Rapids, MI; KXAS-TV, Fort Worth-Dallas, TX & WAVY-TV, Norfolk, VA. (1989 Vol. 29:26, 29, 36, 41). Sold as KTVV by Kingstip Communications Inc. to LIN Bcstg. for $4,500,000 (1978 Vol. 18:16, 17).

KFDM-TV, Beaumont (Ch. 6)—Sold to Freedom Newspapers by A. H. Belo Corp. for $24,500,000 (1983 Vol. 23:42). All stock sold for $4,888,665 to A. H. Belo Corp. (WFAA-TV-AM-FM, Dallas) by Beaumont Bcstg. Corp. (1969 Vol. 9:19). Previously 32 1/2% sold to W. F. Hobby, Houston Post (KPRC-TV-AM) by Beaumont Bcstg. Corp., under option agreement, for $232,901 (1962).

KBMT, Beaumont (Ch. 12)—Sold to Texas Telecasting Inc. by Harbour TV Systems (wholly-owned by Liberty National Corp.) for $2,300,000 (1976 Vol. 16:27). Sold by A. O. Banning, William G. Hill, N. D. Williams Jr., Sam E. Drake & Devon Corp. to Liberty National Corp. for amount of indebtedness (1976). Sold by Sabine Bcstg. (Devon Corp.) to Harbour TV Systems for $3,000,000 plus $30,501.22 in assumption of liabilities (1973).

■ **KWAB-TV, Big Spring (Ch. 4)**—For latest sale, see KTPX, Odessa, TX. Sold by Grayson Enterprises Inc. to Richard F. Shively, et al., for $3,210,000 (1979) with KMOM-TV (now KTPX), Odessa-Monahans, TX. Included in transaction in which Sidney A. Grayson and associates sold control of KLBK-TV, Lubbock, TX. For details, see KLBK-TV. Call letters changed to KWAB-TV from KEDY-TV after W. D. Rogers sold KLBK-TV (formerly KDUB-TV) and this station to Grayson Enterprises (1961-62 Vol. 17:27; 1:5). 50% sold as KBST-TV by group of local businessmen, headed by W. J. Wallace, to Texas Telecasting Inc. (KDUB-TV, Lubbock & KPAR-TV, Sweetwater-Abilene) under arrangement that Texas Telecasting leased station for 5 years for $300,000, then had option to buy 50% of stock and control of programs and sales for $147,448 (1957 Vol. 13:1, 4, 5).

■ **KVED, Brownsville (Ch. 23)**—South-West MultiMedia Corp. sold station, KPEJ, Odessa and KWKT, Waco, TX to Thomas R. Galloway Sr. for $30,000,000 & $450,000 assumption of debt (1991). Valley Bcstg. Co. bought station from trustee in bankruptcy for $7,600,000 (1984). Sold to Santa Fe Communications (80%) & De-Rance Inc. (20%) by Tierra del Sol Bcstg. Corp. for $8,000,000 (1983) but sale was not consummated.

KIII, Corpus Christi (Ch. 3)—73.9% sold for $48,000 by Dr. J. A. Garcia and associates to Clinton D. McKinnon, who increased holdings to 77.7% (1963-64). This station, which had been operating as KVDO-TV on Ch. 22 was off the air when it was granted change to Ch. 3. While on Ch. 22 it was sold to local businessmen headed by E. J. Healey and Hubert J. Schmidt for $94,300 cash, plus assumption of $100,000 indebtedness, by Gabriel Lozano and associates (1957 Vol. 13:2, 14).

KDFI-TV, Dallas (Ch. 27)—Sold as KTWS-TV by Liberty Bcstg. to Dallas Media Investors Corp. for $12,000,000 (1983-84).

KDFW-TV, Dallas (Ch. 4)—Sold as KRLD-TV with KRLD-AM-FM and Times Herald Printing Co. (Dallas Times Herald) to Los Angeles Times Mirror Co. in stock transaction valued at $90 million. AM & FM were later sold for $6.75 million (1969-70 Vol. 9:38; 10:20).

KDAF, Dallas (Ch. 33)—For latest sale as KRLD-TV, see WNYW, New York, NY. Sold as KNBN-TV to Metromedia Inc. by Sheldon K. Turner & Nolanda Turner Hill for $11,000,000 (1983).

KDTV, Dallas (Ch. 39)—Doubleday Bcstg. Co. donated stock, equipment & tower valued at $2,000,000 to The Christian Bcstg. Network (1973). Station now operates as KXTX-TV which switched from Ch. 33.

KXTX-TV, Dallas (Ch. 39)—Proposed sale by Christian Bcstg. Network to Family Group Bcstg. (Ian N. Wheeler, et al.) for $42,647,500 including WYAH(TV) Portsmouth, VA was dismissed (1986). Sold as KBFI-TV by Berean Fellowship Foundation Inc. to Christian Bcstg. Network Inc. for $210,000 (1973 Vol. 13:13). Sold as KMEC-TV by Evans Bcstg. Corp. of Texas to Berean Fellowship Foundation Inc. for $23,000 (1971). Previously, CP was sold as KMEC-TV to Evans Bcstg. Corp. by Maxwell Electronics for $40,000 after station went off the air (1968-69). Note: See also KDTV, Dallas (Ch. 39).

WFAA-TV, Dallas (Ch. 8)—Purchased by Dallas News for $575,000 from Tom Potter. Former call letters KBTV (1950 Vol. 6:4, 11).

KDBC-TV, El Paso (Ch. 4)—Birney Imes Jr., et al., bought station from United Bcstg. Corp. for $26.5 million including non-compete covenant (1988). United Bcstg. Corp. purchased station from El Paso TV Co. (1986 Vol. 26:14, 25). Sold to Portal Communications Inc. (Evening Post Publishing Co.) for $5,039,000 by Doubleday Bcstg. Co. (1974). Previously sold as KROD-TV as part of Trigg-Vaughn stations for $14,000,000 to Doubleday & Co. Included in sale were KROD(AM), KOSA-TV, Odessa, TX and radios KRNO, San Bernardino; KHOW, Denver; KITE, Terrell Hills; KITE-FM, San Antonio and KDEF-AM-FM, Albuquerque (1966-67 Vol. 6:44; 7:6). Previously KROD-TV-AM was sold for $3,450,000 by El Paso Times to owners of KVII, Amarillo & KOSA-TV, Odessa, TX (1959 Vol. 15:36, 44).

KVIA-TV, El Paso (Ch. 7)—Sold as KELP-TV to Marsh Media by John B. Walton Jr. for $3,075,000 (1976). Sale included KAVE-TV (now KVIO-TV) Carlsbad, NM. Sold with KELP(AM) for $2,375,000 to John B. Walton Jr. by Joseph Harris & Norman Alexander (1965-66, Vol. 6:4). Previously sold as KILT with KELP(AM) by McLendon Investment Corp. (Barton R. McLendon, pres., 50%; Gordon B. McLendon, v.p., 49%) for $750,000 to owners of KXLY-TV, Spokane, WA (1956-57 Vol. 12:49; 13:12).

KFWD, Fort Worth-Dallas (Ch. 52)—Ronald Ulloa transferred 75% to H.I.C. Bcst. Partnership (Roland A. Hernandez, et al.) for $2,000,000 (1989-90).

KTVT, Fort Worth (Ch. 11)—Sold by NAFI Corp. (now Chris-Craft) to WKY-TV System Inc. (Gaylord Bcstg.), for $800,000 plus assumption of some $3,000,000 in obligations (1962 Vol. 2:11, 32). NAFI purchased it as KCJZ-TV for $4,000,000 from Texas State Network Inc. (1960 Vol. 16:21, 31).

KTXA, Fort Worth (Ch. 21)—For Paramount purchase of control of TVX Bcst. Group, see WDCA-TV, Washington, DC. For sale to TVX Broadcast Group, see WCIX, Miami, FL. For sale to Taft Television & Radio Co., see KTSP-TV, Phoenix, AZ. Sold to Gulf Broadcast Group by Sidney L. Shlenker, J. Livingston Kosberg, et al., for $61,875,000 (1984 Vol. 24:23, 53).

KXAS-TV, Fort Worth (Ch. 5)—Sold as WBAP-TV by Carter Publications Inc. (Fort Worth Star-Telegram) to LIN Bcstg. Corp. for $35,000,000 (1973-74 Vol. 13:2; 14:19).

KGBT-TV, Harlingen (Ch. 4)—Draper Communications Inc. bought station from Harbenito Bcstg. Co. for $25,000,000 (1985-86). Control taken by McHenry Tichenor when family combined stock to increase his holdings from 25.68% to 52.68%; J. C. Looney had 39.32%; Mrs. Troy McDaniel, had 8% (1962).

KHOU-TV, Houston (Ch. 11)—For sale to A. H. Belo Corp., see KOTV, Tulsa, OK. Sold as KGUL-TV for $4,250,000 to new corporation, 90% owned by J. H. Whitney & Co., with Paul Taft retaining 10% (1956 Vol. 12:19-28). Note: For transfer to Whitney Communications Corp. (Corinthian Bcstg.), see sale of KOTV, Tulsa, OK. Corinthian Bcstg. merged with Dun & Bradstreet Inc. (1971).

KHTV, Houston (Ch. 39)—80% control of off-air station using KNUZ-TV call letters sold to WKY-TV, Oklahoma City (Gaylord Bcstg.) for $240,000 by KNUZ Television Co. (1965 Vol. 5:21, 42). WKY-TV acquired remaining 20% under stock agreement following year (1966 Vol. 6:26).

KPRC-TV, Houston (Ch. 2)—Purchased as KLEE-TV by Houston Post for $740,000 from W. Albert Lee (1950 Vol. 6:13, 21).

KRIV, Houston (Ch. 26)—For latest sale, see WNYW, New York, NY. Sold as KDOG-TV by Crest Bcstg. Co. to Metromedia Inc. for $9,250,000 (1977 Vol. 17:34).

KTRK-TV, Houston (Ch. 13)—Sold to Capital Cities for approx. $20,000,000 by Houston Consolidated TV Co. (1966-67 Vol. 6:48; 7:25).

KTXH, Houston (Ch. 20)—For Paramount purchase of control of TVX Bcst. Group, see WDCA-TV, Washington, DC. For Taft sale to TVX Bcst. Group, see WCIX, Miami, FL. For sale to Taft TV & Radio Co. Inc., see KTSP-TV, Phoenix, AZ. Sold to Gulf Broadcast Group by Sidney L. Shlenker, J. Livingston Kosberg, et al. for $64,375,000 (1984 Vol. 24:23, 53).

KHSX, Irving (Ch. 49)—Sold as KLTJ by Cela Ltd. to Silver King Bcstg. (Home Shopping Network) for $16,250,000 (1987).

KETK-TV, Jacksonville (Ch. 56)—Texas American Bcstg. Ltd. sold to Lone Star Bcstg. Inc. (J. B. Doherty, et al.) for $2,553,805 (1989).

KRRT, Kerrville (Ch. 35)—For Paramount purchase of control of TVX Bcst. Group, see WDCA-TV, Washington, DC. Republic Communications Corp. sold 49% interest to TVX Broadcast Group Inc. for undisclosed amount (1986-87).

KGNS-TV, Laredo (Ch. 8)—Century Development Corp. bought station from Gulf Coast Bcstg. for approx. $3,800,000 including non-compete covenant (1986). Burke Bcstg. was ordered to sell station back to Gulf Coast after court decided sale to Burke was unfair to Century Development Corp. (1986). Sold to Burke Communications by T. Frank Smith, et al., for $2,350,000 plus $325,000 consulting agreement & $325,000 covenant not to compete (1983). Sold to Gulf Coast Bcstg. Co., licensee of KRIS-TV, Corpus Christi, TX, by Western Communications Inc. (Donald W. Reynolds) for $1,000,000 plus amount equal to trade accounts receivable of station at effective date (1977). Transferred as KHAD-TV to Donald W. Reynolds' Southwestern Publishing Co. under $190,000 five year lease arrangement by

co-owners H. C. Avery Jr. & David H. Cole (1958 Vol. 14:28, 32).

■ **KFXK, Longview-Tyler (Ch. 51)**—Jason R. Searcy trustee-in-bankruptcy sold station as KLMG-TV to Kamin Bcstg. (Lester Kamin, et al.) for $2,525,000 (1991). Sale to Delta TV Corp. (Robert L. Dudley & Stan Deck) by KLMG-TV for assumption of debts & liabilities was dismissed (1989).

KAMC, Lubbock (Ch. 28)—Control of permittee (KSEL-TV) transferred to Tolbert Foster, Allan Shivers, W. E. Dyche Jr. & Edgar B. Younger Sr. from McAlister Bcstg. Corp., R. B. & Bill McAlister, for $200,000 (1970). At the same time, principals acquired CP for KVUE(TV), Austin for $44,138. In 1975 the McAlisters reacquired control in return for their 41.629% interest in KVUE.

KCBD-TV, Lubbock (Ch. 11)—Sold to Caprock Telecasting Inc. (Holsum Inc.) with KSWS-TV (now KOBR), Roswell, NM for $10,750,000. KSWS-TV was then spun off to Hubbard Bcstg. for $2,000,000 (1983) but sale was not immediately finalized since license renewal of KSWS-TV was challenged. Sold with satellite KSWS-TV, Roswell, NM to State Telecasting Co. Inc. (State Record Co.) for $6,000,000 by Bryant Radio & TV Inc. (1970-71).

KLBK-TV, Lubbock (Ch. 13)—Charles Woods sold station to Broad Street TV Corp. (Richard Geisman, et al.) for $74,000,000 but sale was not consummated. Sale included WTVW(TV), Evansville, IN (1988). Charles Woods acquired Robert Dudley's 50% giving Woods 100% (1983). Sold by Theodore Shanbaum, et al. (distress sale) to Prima Inc. (Robert Dudley & Charles Woods) for $11,790,000 (1979-80 Vol. 20:13). Sale included KTXS-TV, Sweetwater, TX. In 1974 Dr. Ellis Carp acquired 1/3 interest in KLBK-TV-AM-FM; KWAB-TV, Big Spring; KTXS-TV, Sweetwater-Abilene; KMOM-TV, Monahans, all TX & KCCN (AM), Honolulu for $500,000 from Dal-Tex Optical Co. Inc. He had sold his 1/3 interest to Dal-Tex in 1971 for same amount. Previously, 55% control sold (along with KLBK(AM) and KWAB-TV, Big Spring, TX) by Sidney A. Grayson and associates for $900,882 to Theodore Shanbaum, Dr. Ellis Carp and Lee Optical, each increasing holdings to 1/3 (1964 Vol. 4:13). Sold as KDUB-TV-AM, KEDY-TV, Big Spring (Ch. 4) and physical assets of leased KPAR-TV, Sweetwater-Abilene (Ch. 12) for $4,000,000 by W. D. (Dub) Rogers to Grayson Enterprises (1961-62 Vol. 17:27; 1:5).

KTRE-TV, Lufkin-Nacogdoches (Ch. 9)—Sold to Civic Communications Corp. II (Charles Young, chmn.) by Buford Television for $42,000,000 plus convenant not to compete. Sale included KLTV, Tyler-Longview, TX (1989). Bought from Forest Capital Bcstg. Co. along with KTRE(AM) by owners of KLTV, Tyler, TX and KTRE-TV employes for $750,000 (1962 Vol. 2:31).

KMID-TV, Midland (Ch. 2)—For sale to Davis-Goldfarb and previous sale to Goltrin Communications, see KCPM, Chico, CA. Sold to Telepictures Corp. by Midessa TV Co. Inc. for $15,000,000 (1983-84 Vol. 23:38).

KTES, Nacogdoches (Ch. 19)—Former 25% owner Lee Scarborough increased holdings in CP to 100%, buying out other 3 owners for out-of-pocket expenses (1957-58 Vol. 13:47; 14:15). In 1960 Scarborough turned over station to G. P. Scoggins for $5,000. Subsequent sale to Fredonia Bcstg. Corp. approved Aug. 20, 1965 by FCC. Station left air in 1959.

■ **KMLM, Odessa (Ch. 42)**—National Minority TV Inc. sold to Prime Time Christian Bcstg. for $650,000 (1991).

KOSA-TV, Odessa (Ch. 7)—For purchase by Adams Communications Corp. from Forward Communications Corp., see WSAW-TV, Wausau, WI. Sale by Forward Communications to International Bcstg. Corp. for $20,150,000 (1986) was never consummated. 50% sold under option agreement by Cecil Trigg and associates to brothers Jack C. Vaughn and Grady H. Vaughn Jr. in deal involving $20,000 cash and assumption of $400,000 in obligations (1956-57 Vol. 12:51; 13:4). In 1966 KOSA-TV was included with other Trigg-Vaughn stations in $14 million sale to Doubleday & Co. For details, see KDBC-TV, El Paso, TX. In 1973 Doubleday sold station to Forward Communications for $2,250,000. For sale of Forward Communications, see WSAW-TV, Wausau, WI.

■ **KPEJ, Odessa (Ch. 24)**—For sale to Thomas R. Galloway Sr., see KVEO, Brownsville, TX.

■ **KTPX, Odessa (Ch. 9)**—James T. Taylor, receiver sold to Midessa TV Co. for approx. $4,850,000 with KWAB-TV, Big Spring, TX (1991). Sold with KWAB-TV, Big Spring, TX to MSP TV of Midland-Odessa Inc. (Francis A. Martin III, James H. Smith, et al.) by Permian Basin TV Corp. for $16.5 million (1985 Vol. 25:41). Sold as KMOM-TV in distress sale by Grayson Enterprises Inc. to Richard F. Shively, et al., for $3,210,000 (1979). Sale included KWAB-TV, Big Spring, TX. Sold as KVKM-TV by John Walton Jr. to Grayson Enterprises (KLBK-TV Lubbock) for $530,000 (1968-69 Vol. 9:7). 1/3 interest transferred from Helen W. Walton to son John who in 1962 acquired 100% control.

KJAC-TV, Port Arthur (Ch. 4)—For Price Communications purchase from Clay Communications, see WAPT, Jackson, MS. Sold by Texas Goldcoast TV Inc. to Clay Communications for $3,000,000 (1973). Sold by Jefferson Amusement Co. to Texas Goldcoast TV Inc. 50% acquired by Jefferson Amusement Co. as KPAC-TV, raising holdings to 100% for $1,500,000 from Port Arthur College (1965 Vol. 5:43, 47).

KLST, San Angelo (Ch. 8)—Sold as KCTV to T. B. Lanford by Westex TV Co. (Houston H. & Edward H. Harte, 48.32% each; A. L. Hall, 3.36%) for $250,000 (1970). The Hartes & Hall brought their holdings from 50% to 98.84% for $226,000 paid to B. F. Bludworth and Roy Simmons, each of whom owned 25% (1962 Vol. 2:47). Previously Big Spring acquired 49% from Lewis O. Seibert for $31,488 (1959 Vol. 15:9). As KTXL-TV 75% sold by co-owners A. D. Rust and B. P. Bludworth; Rust sold all stock, Bludworth retained 25%. Lewis O. Seibert's KGKL(AM), San Angelo paid $32,288 for 50%, Roy H. Simmons, $50,000 for 25% (1957 Vol. 13:7, 11).

KABB, San Antonio (Ch. 29)—Alamo Bcstg. Corp. sold to River City Television Partners (Better Communications, Barry Baker & 8 executives of Community Equity Assoc.) for $11,500,000 plus non-compete covenant (1989 Vol. 29:20).

KENS-TV, San Antonio (Ch. 5)—62.57% purchased by Harte-Hanks families (controllers of San Antonio Express) from several stockholders for $6,200,000. Harte-Hanks became 100% owner and sold KENS(AM) to Texas Star Bcstg. Co. (1962 Vol. 2:13, 29). Purchased as KGBS-TV-AM for $3,000,000 by San Antonio Express from Storer (1954 Vol. 10:26, 44). Storer had acquired KEYL(TV) for $1,050,000 from W. L. Pickens-H. H. Coffield-R. L. Wheelock (1951 Vol. 7:30, 41), along with KABC(AM), for $700,000 and changed call letters to KGBS-TV-AM.

KMOL-TV, San Antonio (Ch. 4)—Sold to United TV Inc. (then 20th Century-Fox) by Avco (1974 Vol. 14:48) for $9,300,000. Sold as WOAI-TV to Crosley (Avco) with WOAI-AM-FM for $12,000,000 by Southland Industries (1965 Vol. 5:22, 38). Previously 25% held by National Jewish Hospital at Denver purchased for $1,145,000 and retired to treasury changing holdings of remaining stockholders as follows: Hugh Halff Jr., 52.6%; estate of Hugh A. L. Halff, 15.8%; G. A. C. Halff Foundation, 31.6% (1958 Vol. 14:23).

KSAT-TV, San Antonio (Ch. 12)—Sold to H & C Communications by Outlet Communications for $153,000,000 (1986 Vol. 26:3, 6, 12). For sale of The Outlet Co. to Rockefeller Group, see WJAR, Providence, RI. Sold as KONO-TV to The Outlet Co. for approx. $10,500,000 by Mission Telecasting Corp. (1967 Vol. 7:32, 48). Previously Mission Bcstg. Co. increased holdings from 50% to 100% by buying stock held by others for $1,624,594 in transaction that had as condition buying out Florence Pink & Jaclyn Comola in internal transfer for $394,238 (1964 Vol. 4:33).

KVDA, San Antonio (Ch. 60)—Nueva Vista Productions (David Davila, et al.) sold 85% of station to Telemundo Group Inc. (Saul Steinberg, principal) for $1,275,000 (1990).

KWEX-TV, San Antonio (Ch. 41)—Sold by Spanish International Communications Corp. to Hallmark Cards Inc. for approx. $290,000,000 less cash flow not exceeding $32,500,000 including KMEX-TV, Los Angeles, CA; KFTV(TV), Hanford-Fresno, CA; WLTV(TV), Miami, FL; WXTV(TV), New York, NY-Paterson, NJ after FCC found Spanish International exceeded foreign ownership limitations (1986 Vol. 26:19, 20, 27, 30, 33). Sold to Spanish International Bcstg. Corp. for $200,000 by R. A. Cortez and associates, with Cortez to remain a 20% stockholder under new ownership arrangement (1961-62 Vol. 17:35; 2:1). Former call letters were KUAL-TV.

KTXS-TV, Sweetwater-Abilene (Ch. 12)—SouthWest MultiMedia Corp. sold station to Lamco Communications Inc. for $12,028,000 including covenant not to compete & assumption of consulting agreement (1986). Sold to SouthWest MultiMedia Corp. by Catclaw Communications Co. for $8,000,000 & $100,000 consulting & non-compete agreement (1985). Catclaw Communications Co. (S. M. Moore Jr.) bought station from Prima Inc. for $3,500,000 (1983). Sold by Theodore Shanbaum, et al., to Prima Inc. for $11,790,000 (1979-80 Vol. 20:13) with KLBK-TV, Lubbock, TX. Sold as KPAR-TV by A. R. Elam & associates for $625,000 to Grayson Enterprises. Grayson had been leasing majority of transmitter & studio equipment to KPAR-TV; by this stock purchase it acquired license for Ch. 12 and equipment not covered by lease (1966 Vol. 6:25).

KCEN-TV, Temple-Waco (Ch. 6)—Control transferred from Bell Publishing Co. to Channel 6 Inc., Frank W. Mayborn, 95% and C. A. Schultz, 5%, for $300,000. Mayborn and Schultz, who also controlled Bell, wished to separate station and newspaper interests (1962).

KLTV, Tyler (Ch. 7)—For latest sale, see KTRE-TV, Lufkin, TX. 20% sold to Marshall Pengra for $7,460 and assumption of 20% of obligations by Lucille Ross Lansing, who reduced stock holdings from 100% to 40%, with other 40% going to Gerald Hall Lansing (1957 Vol. 13:8).

KAVU-TV, Victoria (Ch. 25)—First Victoria Corp. sold station to W. Russell Withers for $1,076,242 (1989-90). First Victoria Corp. (Leo J. Welder, et al.) bought station from Community Bcstg. of Coastal Bend Inc. for $600,000 (1989).

KVCT, Victoria (Ch. 19)—W. Russell Withers Jr. bought station from Victoria Communications Corp. for $1,504,978 (1989). Jerianne Medley subsequently was granted approval of an eleven year lease-to-purchase arrangement with Withers. Sold as KXIX to Victoria Communications Corp. by South Texas Telecasting Co. Inc. for $225,000 (1976).

■ **KWKT, Waco (Ch. 44)**—For latest sale, see KVEO, Brownsville, TX.

KWTX-TV, Waco (Ch. 10)—29% acquired by Texas Bcstg. Co., Austin, TX in transaction in which physical assets of off-air KANG-TV, Waco (Ch. 34) were turned over to KWTX-TV in return for $25,000 cash, plus assumption of $109,000 obligations (1956 Vol. 12:1). Texas Bcstg. had previously acquired KANG-TV by assuming $134,000 indebtedness of founder Clyde Weatherby (1954 Vol. 10:48, 49).

KXXV, Waco (Ch. 25)—Central Texas Bcstg. Co. (Robert Mann & family) sold station to Shamrock Bcstg. Inc., principally owned by Roy E. Disney, for $12,535,000 & $3,000,000 covenant not to compete (1987 Vol. 27:20).

KRGV-TV, Weslaco (Ch. 5)—Sold with KRGV(AM) to Douglas L. & Charles P. Manship for $1,375,000 by Kenco Enterprises Inc. (1963-64 Vol. 4:5). Kenco Enterprises Inc. bought KRGV-TV-AM for $1,400,000 from LBJ Co. (1961 Vol. 17:35). LBJ Co. acquired full control of KRGV-TV-AM by buying 50% from O. L. Taylor for $100,000, also giving Taylor 10 year contract as LBJ Co. consultant at $5,000 per year (1958 Vol. 14:12, 14). LBJ Co. acquired original 50% of KRGV-TV from Taylor for $5,000 and loan of $140,000, plus advances on obligations (1956 Vol. 12:11, 14). It acquired 50% of KRGV(AM) under $50,000 option agreement consummated April 1, 1957.

KAUZ-TV, Wichita Falls (Ch. 6)—Sold to Adams Communications Corp. for $10,925,000 (1983-84 Vol. 23:31). Purchased by Golden Bcstg. Co. of Texas & White Fuel Corp. from Wichita Falls Telecasters for $4,640,000 (1978 Vol. 18:23). Sold to Wichita Falls Telecasters (Wichita Falls TV Inc., 80%; White Fuel Corp., 20%) by Bass Bros. Telecasters for $4,250,000 (1974). Sold to Bass Bros. Telecasters Inc. by Mid New York Bcstg. Corp. (Harron) for $3,100,000 (1968). Sold as KSYD-TV to Paul Harron for $2,350,000 by Sidney Grayson and associates (1963 Vol. 3:11). Purchased as KWFT-TV-AM for $825,000 by Sidney Grayson, Nat Levine and six Dallas businessmen (also operators of KSYD(AM), Wichita Falls) from E. H. Rowley family & Kenyon Brown, with proviso that Brown bought back radio for $75,000 (1955-56 Vol. 11:46, 48; 12:12; 1962 Vol. 2:51).

KFDX-TV, Wichita Falls (Ch. 3)—For sale by Clay Communications to Price Communications, see WAPT, Jackson, MS. Sold to Clay Bcstg. Corp. for $5,200,000 by group headed by Darrold A. Cannan (1970 Vol. 10:28).

KJTL, Wichita Falls (Ch. 18)—F. Lanham Lyne Jr. bought station from Wichita Falls TV Ltd. for $1,587,000 (1989). Thornberry Television Ltd. (Janet T. Lee, et al.) sold station to Wichita Falls Television (Peter L. D'Acosta, et al.) for undisclosed amount (1986).

Utah

KOOG-TV, Ogden (Ch. 30)—For sale of 56% to Trivest Financial Services Corp., see WTGS, Hardeeville, SC.

KVOG-TV, Ogden (Ch. 9)—Transferred to Board of Education of Ogden by United Telecasting & Radio Co. for $170,000 (1962 Vol. 2:41). Changed to KOET & ETV license. Left air, license cancelled 1974.

KLOR-TV, Provo (Ch. 11)—Transferred from A. Dean Jeffs, trustee of bankrupt Beehive Telecasting Corp., to Brigham Young University for $10,000 expenses and $100,000 for equipment. Brigham Young applied for change to KBYU-TV. Station began operation as an educational station (KBYU-TV) on Oct. 30, 1965.

KSTU, Salt Lake City (Ch. 13)—Sold by MWT Corp. to Fox Television Stations for $41,000,000 (1989 Vol. 29:43). MWT Corp. bought Ch. 20 from Adams TV of Salt Lake City for $20 million including a non-compete covenant. MWT already held CP for Ch. 13; transferred license of Ch. 20 to Ch. 13 & returned permit for Ch. 20 to the FCC (1987). For previous sale, see WWLP, Springfield, MA.

KTVX, Salt Lake City (Ch. 4)—Sold as KCPX-TV by Screen Gems Stations to United TV Inc. (20th Century-Fox) for $11,000,000 (1975 Vol. 15:18). Sold with KCPX(AM) by Columbia Pictures to subsidiary Screen Gems for $2,400,000 (1962-63). Previously sold as KTVT with KDYL(AM) for $3,100,000 to Columbia Pictures Electronics Co. by Time Inc. (80%) and G. Bennett Larson (1959 Vol. 15:30, 31, 34, 45). Time & Larson acquired stations for $2,100,000 from group headed by S. S. S. Fox. Former call letters KDYL-TV (1953 Vol. 9:14, 26).

KUTV, Salt Lake City (Ch. 2)—Acquired jointly by publishers of Salt Lake Tribune (Kearns-Tribune Corp., previously 50% owner of KUTV), the Ogden Standard Examiner (A. L. Glasmann family) and George C. Hatch & wife (daughter of A. L. Glasmann) in deal involving more than $800,000 in which Frank C. Carman, Grant R. Wrathall, et al. turned over to A. L. Glasmann family their interests in KUTV, Salt Lake City; KLDX-TV-AM, Twin Falls, ID; and radios KGEM, Boise, ID & KOPR, Butte, MT. Frank Carman also became sole owner of radio KLUB (formerly KUTA), Salt Lake City, by acquiring 62.5% of stock from Grant Wrathall and Edna O. Powers for $150,000 (1955-56 Vol. 11:31, 38; 12:6, 10).

Vermont

WVNY, Burlington (Ch. 22)—Sold as WEZF-TV to Champlain Communications Corp. (Philip J. Lombardo) for $4,300,000, including covenant not to compete, by Donald G. Martin, et al. (1982). Sold as WVNY-TV by Vermont New York TV Inc. to international TV Corp. (Donald G. Martin, Gerald V. Bull, et al.) for $1,238,055. Sale included WEZF(FM), Burlington (1974 Vol. 14:17).

WNNE-TV, Hartford, VT-Hanover, NH (Ch. 31)—Taft Bcstg. Co. & Northern New England Television sold to Heritage Media Corp. (James M. Hoak, et al.) for approximately $4,400,000 (1990 Vol. 30:17).

Virginia

WCYB-TV, Bristol (Ch. 5)—Purchased for $8,618,636 by The DGH Co. from Starr Bcstg. Group Inc. (1977 Vol. 16:33). Previously sold to Starr Bcstg., New Orleans by Appalachian Bcstg. Corp. (Robert H. Smith, J. Fey Rogers, Charles M. Gore, Harry M. Daniel, 25% each) for $5,000,000 (1970 Vol. 10:6).

WVIR-TV, Charlottesville (Ch. 29)—Stockholders of Virginia Bcstg. Corp. sold station to Waterman Bcstg. (Bernard E. Waterman) for $8,695,000 (1986).

WVEC-TV, Hampton (Ch. 13)—For sale to A. H. Belo Corp., see KOTV, Tulsa, OK. Sold to Corinthian Bcstg. by Thomas P. Chisman, et al., for $34,000,000 (1979 Vol. 19:21).

WHSV-TV, Harrisonburg (Ch. 3)—For sale to Benedek Bcstg. Inc., see WIFR, Rockford-Freeport, IL. Sold as WSVA-TV by Gilmore Bcstg. Corp. to Shenandoah Valley TV Systems Inc. (Worrell Bcstg. Inc.) for $3,250,000 including covenant not to compete (1976). Sold with WSVA-AM-FM to Gilmore Bcstg. for $1,750,000 by 51% owner Washington (DC) Star and 49% owner Hamilton Shea (1965 Vol. 5:23). Earlier 51% control of WSVA-TV-AM was acquired by WMAL-TV (WJLA-TV), Washington, which paid about $700,000 to take over 50% of stock from Transcontinent TV Corp. and additional 1% from Hamilton Shea, who retained 49% (1959 Vol. 15:30, 32, 39). Previously Transcontinent and Shea each acquired 50% interest in TV and radio by paying approximately $800,000 to Frederick L. Allman for the properties (1956 Vol. 12:15, 22).

WJPR, Lynchburg (Ch. 21)—Lynchburg-Roanoke TV Partners sold to Henry Ash, et al., for $2,950,000 (1990).

WSET-TV, Lynchburg (Ch. 13)—Sold as WLVA-TV with WLVA(AM) to the Evening Star Bcstg. Co. for $1,250,000 by Lynchburg Bcstg. Corp. (1965 Vol. 5:25, 35). For later sale, see WJLA-TV, Washington, DC.

WACH-TV, Newport News (Ch. 33)—Off-air station acquired with WACH(AM) by United Broadcasting Co. (Richard Eaton) for $54,000 under bankruptcy proceeding. Former owner Eastern Bcstg. Corp. was headed by John Doley (1956 Vol. 12:29, 32). CP cancelled Dec. 31, 1964.

WTKR-TV, Norfolk (Ch. 3)—Knight-Ridder Bcstg. Inc. sold station to Narragansett Television L.P. (Gregory P. Bamber, et al.) for $65,000,000 plus non-compete covenant (1989 Vol. 29:9). Sold as WTAR-TV to Knight-Ridder Bcstg. by Landmark Television Inc. for $48,300,000 (1980-81 Vol. 20:23; 21:4).

WTVZ, Norfolk (Ch. 33)—Sold by TVX Bcst. Group to Charles McFadden for $10,750,000 (1989 Vol. 29:15).

WRIC-TV, Petersburg (Ch. 8)—Sold as WXEX-TV for $5,568,570 with WLEE(AM), Richmond (for $1,230,000) to Nationwide Communications by Thomas G. Tinsley Jr. & associates (1967 Vol. 7:45).

WAVY-TV, Portsmouth-Norfolk (Ch. 10)—For McCaw Cellular takeover of LIN Bcstg., see KXAN-TV, Austin, TX. Sold with WAVY(AM) to LIN Bcstg. by Tidewater Teleradio Inc. for approx. $7,400,000 (1968 Vol. 8:14).

WGNT, Portsmouth (Ch. 27)—Sold as WYAH to Centennial Communications (Raymond Bottom, chmn.) by CBN for $8,200,000 plus non-compete covenant (1989). Sale to Draper Communications by CBN Continental Bcstg. Network Inc. for $9,500,000 plus non-compete covenant was never consummated (1988). For proposed sale to Family Group Bcstg. (Ian Wheeler), see KXTX-TV, Dallas, TX. Christian Bcstg. Network Inc. (Marion (Pat) G. Robertson) acquired facilities of off-air WTOV-TV from Tim Brite, who had already turned in CP for Ch. 27 (Vol. 15:16, 29, 45). Amount involved not disclosed (1960 Vol. 16:5). Brite acquired WYOV-TV for $85,000 from E. L. Scott group after station went off air Oct. 3, 1954 (1955 Vol. 11:6, 11). Louis H. Peterson's radio WNOR, Norfolk, two years later acquired 50% interest for $53,000, with Brite retaining other 50% (1957 Vol. 13:27, 29). Peterson gave up his interest as part of merger arrangement when he got 10% of WVEC-TV, Norfolk, after it moved from Ch. 15 to Ch. 13 (1959 Vol. 15:16, 29).

WRLH-TV, Richmond (Ch. 35)—Act III Bcstg. Inc. acquired station from Busse Bcstg. for $6,450,000 plus covenant not to compete (1988). Busse Bcstg. purchased station from the Gillett Group for $11,500,000 & assumption of liabilities (1987 Vol. 27:40). For Times Mirror Co. buyout and subsequent sale to Gillett Holdings Inc., see WMAR-TV, Baltimore, MD. Sold to Abell Communications Corp. for $12,500,000 (1985).

WTVR-TV, Richmond (Ch. 6)—Sold with WMBG & WCOD(FM) to Park Bcstg. for $5,017,185 by Wilbur M. Havens (1964-65 Vol. 4:46; 5:42).

WVRN-TV, Richmond (Ch. 63)—National Capital Christian Bcstg. Inc. sold station as WTLL to Sudbrink Bcstg. for $255,000 & $1,250,000 consulting agreement (1986). Station left air in 1989.

WWBT, Richmond (Ch. 12)—Sold as WRVA-TV by Larus Investing Co. (tobacco interests) to Jefferson Standard Bcstg. (WBTV, Charlotte, NC) for $5,000,000 (1968 Vol. 8:21, 43).

WDBJ, Roanoke (Ch. 7)—Sold for $8,200,000 to WDBJ TV Inc. (South Bend Tribune, WSBT-TV-AM-FM, South Bend, IN) by Times World Corp. (1969 Vol. 9:44).

WSLS-TV, Roanoke (Ch. 10)—Sold for $7,050,000 to Roy H. Park Bcstg. of Roanoke Inc. by Shenandoah Life Stations Inc. Sale included WSLS-AM-FM (1969 Vol. 9:37).

WVFT, Roanoke (Ch. 27)—Family Group sold to Henry Ash, et al., for $1,150,000 (1990). Family Group sale to Krypton Bcstg. for $3,500,000 was never consummated (1989 Vol. 29:11).

Washington

KVOS-TV, Bellingham (Ch. 12)—Ackerley Communications Inc. bought station from KKR for $26,000,000 (1985). For sale to KKR see WTVJ, Miami, FL. Sold for $3,000,000 to Wometco Enterprises by Rogan Jones and associates (1960 Vol. 16:48; 17:14).

KEPR-TV, Pasco (Ch. 19)—Sold with KIMA-TV, Yakima, WA & KLEW-TV Lewiston, ID by Cascade Bcstg. to Filmways for undisclosed amount of convertible preferred stock (1968 Vol. 8:40). For later sales, see KIMA-TV, Yakima.

KNDU, Richland (Ch. 25)—For sale to Farragut Communications Inc., see KNDO, Yakima, WA.

☐ **KING-TV, Seattle (Ch. 5)**—Providence Journal Co. is buying station with KHBC-TV, Hilo, KHNL(TV), Honolulu & KOGG(TV) Wailuku, HI; KTVB(TV), Boise, ID; KGW-TV, Portland, OR; KREM-TV, Spokane, WA & cable systems in California, Idaho, Minnesota, Washington & Wisconsin from Harriett Stimsonn Bullitt, et al., for approx. $450 million (1991 Vol. 31:9, 10, 29). Purchased by Mrs. A. Scott Bullitt for $375,000 from P. K. Leberman (1949 Vol. 5:20); 25% interest sold to Hearst Radio for $375,000 (1951 Vol. 7:26) but repurchased from Hearst for $450,000 in 1953 (1953 Vol. 9:11). Former call letters KRSC-TV.

KOMO-TV, Seattle (Ch. 4)—1/3 interest acquired for $1,933,333 by Fisher's Blend Station Inc., to bring holdings to 100%, from Theodore Gamble (30%) and C. Howard Lane (1959 Vol. 15:16). Gamble & Lane acquired stock for undisclosed sum Feb. 1, 1955 after station began operation.

KIRO-TV, Seattle (Ch. 7)—Controlling 50.214% sold with KIRO-AM-FM to Wasatch Radio & TV Co. (now Bonneville International Corp. which is owned by the

Mormon Church) for $5,095,500 by Saul Haas. This raised Wasatch holdings to 95.214% (1963 Vol. 3:51). Bonneville's holdings later increased to 99.91%.

KTZZ-TV, Seattle (Ch. 22)—Sold to Robert L. Dudley by Alden Communications for $9,000,000 (1988-89 Vol. 29:19; 30:3).

KAYU-TV, Spokane (Ch. 28)—Sale to Bingham Communications Group L.P. for $7,770,000 plus a covenant not to compete from KAYU-TV Partners Ltd. approved but not consummated (1987-88 Vol. 27:42).

□ **KREM-TV, Spokane (Ch. 2)**—For proposed sale to Providence Journal Co., see KING-TV, Seattle, WA. Sold with KREM(AM) for $2,000,000 by Louis Wasmer to King Bcstg. Co. (KING-TV, Seattle) and KING-TV principal stockholder Mrs. A. Scott Bullitt (1957 Vol. 13:28, 34, 39, 47, 51).

■ **KSKN, Spokane (Ch. 22)**—Whitehead Bcstg. sold to Melvin J. Querio, et al., for undisclosed amount (1991). Whitehead Bcstg. Co. (William Romini & Stephen Whitehead) acquired license of off-air station for $25,000 (1988). Broadcast Vision TV sold station to Sun Continental Group (Eugene D. Adelstein) for $880,000 & 5% of station profits (1985).

KXLY-TV, Spokane (Ch. 4)—Sold with KXLY(AM) to Morgan Murphy interests for $3,250,000 by co-equal owners Joseph Harris and Norman E. Alexander (1961-62 Vol. 17:34; 2:4, 7). Previously Harris and Alexander had increased holdings from 45% each to 50% each by taking over 10% from Richard E. Jones. Harris-Alexander interests acquired KXLY-TV-AM when the stations were sold for $1,750,000 to Northern Pacific Television Corp. (which acquired 42.5%) and Northern Pacific Radio Corp. (57.5%), in which the group held identical stock interests. Sellers were Symons Bcstg. Co., 50%; Bing Crosby, 47.5%. Symons was 49.6% owned by E. B. Craney, 33.23% by Mrs. Burton K. Wheeler, 16.37% by John L. Wheeler (1953-54 Vol. 9:49; 10:2).

KCPQ, Tacoma (Ch. 13)—Sold by Clover Park School District No. 400 to Kelly Bcstg. Co. for $6,250,000 (1979). Sold as KTVW to Clover Park School District No. 400 for $378,000 (1975). Sale by Blaidon Mutual Investors Corp. to Christian Bcstg. Network for $1,500,000 plus assumption of liabilities for total of $5,167,025 not consummated (1973 Vol. 13:51). Previously sold by estate of J. Elroy McCaw to Blaidon Mutual Investors Corp. for $112,907. Sold for $300,000 by Carl Haymond to J. Elroy McCaw. Former call letters KMO-TV (1954 Vol. 10:28, 34, 38).

KSTW, Tacoma (Ch. 11)—WKY Television System (Gaylord Bcstg.) bought station as KTNT-TV from Tribune Publishing Co. (Tacoma News Tribune) for $4,500,000 & assumption of liabilities (1973-74 Vol. 13:13; 14:5).

KCWT, Wenatchee (Ch. 27)—Jerry R. Martin, et al., sold station to Bingham Communications for $2,300,000 and covenant not to compete (1986).

KIMA-TV, Yakima (Ch. 29)—NWG Bcstg. Co. sold station with KLEW-TV, Lewiston, ID & KEPR-TV, Pasco, WA to Retlaw Enterprises Inc. (Disney family) for $17,000,000 (1986 Vol. 26:45). Seattle First National Bank, Trustee, sold 50% of station to John Noel Jr., increasing his holdings to 75% and to Rodger D. Noel increasing his holdings to 25% for $6,500,000, including KLEW-TV, Lewiston, ID & KEPR-TV, Pasco, WA (1982). 33 1/3% interest transferred from Sally Ann Gassaway, Administratrix to John Noel and Seattle First National Bank, Trustee (33 1/3% to 50% each) for $187,500. Sold with KEPR-TV, Pasco, WA & KLEW-TV, Lewiston, ID by Cascade Bcstg. Co. to NWG Bcstg. Co. for $1 million (1972 Vol. 12:14). Previously sold with KEPR-TV & KLEW-TV to Filmways for 32,500 shares of convertible preferred stock worth approx. $4,008,321 (1968 Vol. 8:40). Transferred from Cascade Bcstg. Co. (Tom Bostic 20%) to Haltom Corp. (Bostic 100%); A. W. Talbot and Ralph Sunquist, other Cascade stockholders, received $900,000 for their 80% interest. Also transferred to Haltom were KIMA(AM), KEPR-TV-AM, Pasco, WA; KBAS-TV, Ephrata, WA and KLEW-TV, Lewiston, ID (1962 Vol. 1:14). Later Haltom changed name to Cascade.

KNOO, Yakima (Ch. 23)—Hugh E. Davis & Estate of Lorraine M. Davis sold this station & KNDU(TV), Richland, WA to Farragut Communications Inc. (Charles Kadlec, Katherine Glakas, Thomas Bolger, Richard Wiley, et al.) for undisclosed amount (1988 Vol. 27:51). Proposed sale with KNDU(TV), Richland, WA for $14,000,000, to Adams Communications never completed (1987 Vol. 27:34). Sale including KNDU(TV), Richland, WA to Beam Communications Corp. for $16,740,000 & $10,000 non-compete covenant granted but never consummated (1986-87). Sold by Ralph Tronsrud to Columbia Empire Bcstg. Corp. for $194,229 under assets-for-stock agreement involving 3-year lease plus option for buyers to purchase equipment (1960 Vol. 16:34; 17:6).

West Virginia

WVVA, Bluefield (Ch. 6)—Sold as WHIS-TV by Daily Telegraph Printing Co. to Quincy Newspapers Inc. for $8,000,000 (1979).

WCHS-TV, Charleston (Ch. 8)—For takeover of Rollins Telecasting by Heritage Communications, see KAUT, Oklahoma City, OK. Sold with WCHS(AM) to Rollins Telecasting Inc. subsidiary C-B-T Inc. for $3,000,000 by The Tierney Co. (1960 Vol. 16:29, 40). Tierney previously had increased holdings to 100% by purchasing 40% from Capital TV Inc. (Sam G. Rahall & family) for undisclosed sum (1957 Vol. 13:35).

WVAH-TV, Charleston-Huntington (Ch. 11)—Act III Bcstg. Inc., principally owned by Norman Lear & U. Bertram Ellis bought this station & WRGT-TV, Dayton, OH from West Virginia Telecasting Inc. (Meridian Communications Group) for $22,000,000 (1987 Vol. 27:42). Switched from Ch. 23 to Ch. 11 April 1, 1988.

WBOY-TV, Clarksburg (Ch. 12)—Sold to WBOY-TV Inc. (Commercial Dispatch Publishing Co., et al.) by Marion R. Ascoli, Max Ascoli & Nathan W. Levin for $750,000 (1976). Sold with WBOY(AM) to Fortnightly Corp. by Rust Craft Bcstg. Co. (formerly the Friendly Stations) for $950,000 (1963-64 Vol. 3:12, 46; 4:11). WBOY(AM) and CP for WBOY-TV, along with WPAR(AM), Parkersburg, WV purchased by owners of WSTV-TV, Steubenville, OH for approximately $250,000 from Wheeling (WV) Intelligence & News-Register as WBLK-TV-AM (1955-57 Vol. 11:32, 46; 12:39; 13:14). For details on sale of this station along with others in group known as the Friendly Stations, see WTOV-TV, Steubenville, OH.

WJPB-TV, Fairmont (Ch. 35)—75% control, along with WVVW(AM), sold by J. Patrick Beacom to Donn Baer for $147,000, Beacom retaining 25% (1953 Vol. 10:47, 51). Station left air Feb. 28, 1955 (1955 Vol. 11:9). CP dropped. Beacom, June 7, 1955, got FCC permission to set aside transfer to Baer, in order to take back 70%, bringing his holdings to 94% in return for assuming liabilities, station meanwhile having returned to air (1955 Vol. 11:23, 27). Station left air again in fall of 1955 and dropped CP Dec. 30, 1959 (1956 Vol. 12:2; 13:4; 16:2).

WOWK-TV, Huntington (Ch. 13)—Sold as WHTN-TV to Gateway Communications Inc. for $7,424,000 by Reeves Telecom (1974). Sold for approximately $2,000,000 to Reeves Bcstg. & Development Corp. by Cowles Bcstg. Co. (1960 Vol. 16:43, 52). Cowles previously acquired station with WHTN(AM) from S. J. Hyman theatre family for $638,000 (1956 Vol. 12:18, 25).

WSAZ-TV, Huntington (Ch. 3)—Sold to Lee Enterprises Inc. by Capital Cities Bcstg. for $18,000,000 (1971). Previously sold with WSAZ(AM) as part of package including WJRT, Flint, MI and WJR(AM), Detroit, to Capital Cities for over $21,000,000 by The Goodwill Stations Inc. Capital Cities subsequently assigned its rights in WJRT to WJRT Inc. (1964 Vol. 4:9, 18, 19, 31). Sold with WSAZ(AM) for $6,000,000 to WJR, The Goodwill Station Inc., Detroit, by Huntington Herald-Dispatch and Advertiser (1961 Vol. 17:6, 14).

WTAP-TV, Parkersburg (Ch. 15)—Sold by Robert E. Richardson, Sherman A. Grimm, et al., to Benedek Bcstg. Corp. for $2,332,514 (1979 Vol. 19:44). Sold to CMA Communications Inc. for $300,000 (1974). Previous sale to Broadcasting Services Inc. by Zanesville Publishing for $579,000 (1967) included WTAP-AM-FM. Purchased by Zanesville Times-Recorder and Signal (majority owner of WHIZ-TV, Zanesville, OH) for $124,609 from Frank Baer-Howard Chernoff group (1955 Vol. 11:10, 14).

WDTV, Weston-Clarksburg (Ch. 5)—Sold by Broadcast Industries of WV Inc. to Withers Bcstg. Co. of WV Inc. for $600,000 (1973). Previously sold to Medallion Pictures Corp. (Broadcast Industries of WV) for $600,000 by J. Patrick Beacom, Thomas P. Johnson & George W. Eby (1966 Vol. 6:34, 35). 50% was sold as WJPB-TV by J. Patrick Beacom for $100,000 before station got on air, with new owners becoming Beacom, 50%; Johnson, 47.5%; and Eby, 2.5% (1960-62 Vol. 16:8, 13, 16; 17:24; 1:15).

WTRF-TV, Wheeling (Ch. 7)—For sale of Forward Communications to Wesray Communications & subsequent sale of Forward's TV holdings, see WSAW-TV, Wausau, WI. Sold with WTRF-FM to Forward Communications Corp. (WSAW-TV, Wausau) for $7,250,000 (1968 Vol. 8:21). Control acquired by members of Dix family previously 30% owners, and Robert W. Ferguson, 7.1%, who bought out holdings of Wheeling Intelligencer and News-Register (30%) and the Bloch family (32.9%) in deal involving nearly $2,000,000 (1958 Vol. 15:56, 48, 52). In 1959 WTRF-TV Inc. acquired remaining 8.2% for $172,000, buying shares donated to various institutions and funds by Thomas M. Bloch & Betty Bloch Harris.

Wisconsin

WEAU-TV, Eau Claire (Ch. 13)—Busse Bcstg. proposed sale to Benedek Bcstg. for $26,350,000 plus $4,650,000 noncompete covenant, but sale was not consummated (1990 Vol. 30:13). Busse Bcstg. Corp. purchased station for $25 million plus assumption of liabilities from Gillett Group Inc. (1987 Vol. 27:40). Sold with WLUC-TV, Marquette, MI; KTVO, Ottumwa, IA-Kirksville, MO; WOKR, Rochester, NY; WLUK-TV, Green Bay, WI; WAYY(AM), Chippewa Falls, WI; KBIZ(AM), Ottumwa, IA to Gillett Group Inc. for $65 a share (1983-84). Control sold to Appleton (WI) Post-Crescent Publishing Co. by Central Bcstg. Co. for $2,100,000 (1962 Vol. 2:4, 21).

WQOW-TV, Eau Claire (Ch. 18)—See WKOW-TV, Madison, WI.

WBAY-TV, Green Bay (Ch. 2)—Sold to Nationwide Communications Inc. by Norbertine Fathers for $5,737,121 (1974 Vol. 15:3).

WFRV-TV, Green Bay (Ch. 5)—Sold with WJMN-TV, Escanaba, MI to Midwest-Radio TV Inc. for $18,700,000 when Orion Bcstg. was acquired by Cosmos Bcstg. Co. (1981 Vol. 21:4). Sold for $1,600,000 to WAVE Inc. (Orion) by S. N. Pickard and associates (1960-61 Vol. 16:49; 17:2). Control of CP acquired by S. N. Pickard group, operators of WNAM-TV, Neenah-Appleton-Menasha (Ch. 42), which dropped UHF operation in order to go on Ch. 5 in Green Bay; WFRV group retaining part interest (1954-55 Vol. 10:49; 11:9, 17, 21).

■ **WGBA, Green Bay (Ch. 26)**—For sale to Aries Telecommunications, see WLAX, La Crosse, WI. Proposed sale from Family Group to Krypton Corp. was never consummated, see WLAX, La Crosse. Ian N. Wheeler acquired station & CP for Ch. 25, La Crosse (WLAX) for $2,575,000 & assumption of debt (1985). Wheeler subsequently sold 80% interest in both to Edward R. Ponger, et al., for $500,000 (1986).

WLUK-TV, Green Bay (Ch. 11)—Sold to Burnham Bcstg. Co. for $15,750,000 plus assumption of debts by Gillett Group following Gillett's purchase of Post Corp. For sale to Gillett Group, see WEAU-TV, Eau Claire, WI. Sold with WLUC-TV, Marquette, MI to Post Corp. for $3,000,000 by M & M Bcstg. Co. (1964-65 Vol. 4:41; 5:2). Previously 75% of TV and WMAM(AM) acquired by Morgan Murphy interests for $211,764, plus assumption of $360,000 obligations, from W. E. Walker & Joseph D. Mackin, who retained 5% each under new corporate organization (1957-58 Vol. 13:52; 14:2, 12). After rehearing FCC issued final decision reaffirming grant. TV

call letters before sale were WMBV-TV (1958-59 Vol. 14:20; 15:4).

WKBT, La Crosse (Ch. 8)—For sale to Young Bcstg. by Backe Communications, see WLNS-TV, Lansing, MI. Backe Communications bought station with WJIM-TV (now WLNS-TV), Lansing, MI for $48,000,000 from Gross Telecasting (1984 Vol. 24:12). Sold by WKBH Television (La Crosse Tribune, Dahl family, et al.) to Gross Telecasting (WJIM-TV, Lansing, Mich.) for $4,900,000 (1969 Vol. 9:24). Previously had requested assignment of license to Lamb Communications (WICU-TV, Erie) for $5.7 million (1969 Vol. 9:3).

■ **WLAX, La Crosse (Ch. 25)**—Family Group sold station, WGBA, Green Bay, WI & CP for WEUX (Ch. 48), Chippewa Falls, WI to Aries Telecommunications (Donald E. & Carl J. Clark) for $7,600,000 (1991). Family Group proposed to sell station & WGBA(TV), Green Bay, WI, plus CP for WEUX, Chippewa Falls, WI, to Krypton Bcstg. (C. E. Feltner Jr.) for $7,000,000, but the sale was not consummated (1989 Vol. 29:11).

WXOW-TV, La Crosse (Ch. 19)—See WKOW-TV, Madison.

WKOW-TV, Madison (Ch. 27)—Sold with WQOW-TV, Eau Claire; WXOW-TV, La Crosse & WAOW-TV, Wausau to Sharad Tak by Liberty Bcstg. for $22,000,000 (1984-85 Vol. 24:43). Sold by Horizons Communications Corp. with WXOW-TV, La Crosse & WAOW-TV, Wausau to Liberty Television Inc. for $8,000,000 (1978 Vol. 18:24). Previously sold with WXOW-TV & WAOW-TV to Horizons Communications Corp. for approx. $3 million by Joseph L. Floyd, N. L. Bentson & Edmund R. Ruben (1970 Vol. 10:37). Sold with WKOW(AM) for $925,000 to Midcontinent Bcstg. Co. by Monona Bcstg. Co. (1960 Vol. 16:24, 26, 30).

WMTV, Madison (Ch. 15)—For sale of Forward Communications to Wesray Corp. & subsequent sale to Adams Communications, see WSAW-TV, Wausau, WI. Sold to Wisconsin Valley TV Corp. (Forward Television) for $194,000 plus some $250,700 in obligations by Lee P. Loomis (1963 Vol. 3:21). Lee P. Loomis Group acquired station for $399,333 ($288,333 representing indebtedness), plus option on buildings and land from WTVJ Inc. interests (1958 Vol. 14:10, 14). Previous owner, Gerald A. Bartell founding family, sold station for $550,000, including $200,000 option on real estate, to WMTV Inc., 50% owned by WTVJ, Miami, and pres. Mitchell Wolfson, 25% by Lee Ruwitch, WTVJ exec. v.p., and 25% by WMAY(AM), Springfield, IL (1957 Vol. 13:22).

WCGV-TV, Milwaukee (Ch. 24)—For sales to HR Bcstg. & ABRY Communications, see WTTO, Birmingham, AL. 46% interest sold to Byron H. Laskey by Edgewater Investments Corp. for $1,000,000 giving Laskey 66% (1984).

WDJT-TV, Milwaukee (Ch. 58)—Sold by Milwaukee TV 58 Inc. to Weigel Bcstg. Co. (Howard Shapiro, principal, WCIU-TV, Chicago) for $100,000 (1988).

WISN-TV, Milwaukee (Ch. 12)—Purchased by Hearst Corp. for $2,000,000 (about $900,000 cash, remainder assumption of obligations and liabilities). Selling group was headed by L. F. Gran, Paul A. Pratt & Loron Thurwachter (1955 Vol. 11:2, 5, 10).

WITI-TV, Milwaukee (Ch. 6)—For sale to Gillett Communications see WSBK-TV, Boston, MA. For previous sale to KKR Assoc. see KNSD, San Diego, CA. Sold to Storer Bcstg. Co. for $4,462,500 by Independent Television Inc., headed by Sol J. Kahn. Storer turned in CP for WWE, Wilmington-Philadelphia under multiple-ownership rule (1958 Vol. 14:34, 35, 42, 46).

WCAN-TV, Milwaukee (Ch. 24)—CP for off-air station sold to Field Communications by Lou Poller, who received $35,000 for expenses in maintaining CP after station went dark in 1955 (1966 Vol. 6:35, 52). CBS in 1955 purchased WCAN-TV plant for $650,000 (1955 Vol. 10:43, 47; 11:3).

WVTV, Milwaukee (Ch. 18)—Sold as WUHF to WKY TV System Inc. (Gaylord Bcstg. Co.) for $650,000 by WXIX Inc. (1965-66 Vol. 5:45; 6:13). Previously, 51% sold by the Gene Posner family to Bernard and Harold Sampson to bring each Sampson's holdings from 20% to 45.5%, for $1 and considerations (1952 Vol. 2:26). Sold as WXIX to Gene Posner and associates for $50,000 by CBS after latter took station off air (1959 Vol. 15:14, 16, 19). CBS acquired outlet from Bartell family for $350,000 in Oct. 1954 when it operated as WOKY-TV on Ch. 18. CBS also purchased physical facilities of WCAN-TV (Ch. 25) for $650,000 from Lou Poller group (1955 Vol. 10:43, 47; 11:3).

WJFW-TV, Rhinelander (Ch. 12)—Distress sale as WAEO-TV by Alvin E. O'Konski to Seaway Communications (a minority-owned company) for $912,588 approved by FCC April 20, 1979 (1979 Vol. 19:16).

WSCO, Suring (Ch. 14)—Northeastern Wisconsin Christian Television Inc. sold station to Wisconsin Voice of Christian Youth for token $1 & assumption of debt (1986). Station went dark in July 1987, resumed operation Dec. 1988.

WAOW-TV, Wausau (Ch. 9)—For sale to present owner, see WKOW-TV, Madison, WI. CP sold as WCWT for $34,439 to Midcontinent Bcstg. Co. by Central Wisconsin TV Inc. (1964 Vol. 4:31). For sale to Liberty Television Inc., see WKOW-TV, Madison, WI.

WSAW-TV, Wausau (Ch. 7)—Forward Communications (Wesray Corp.) sold its TV holdings (WHOI, Peoria, IL; KOSA-TV, Odessa, TX; WTRF-TV, Wheeling, WV; WMTV, Madison & WSAW-TV, Wausau, WI) to Adams Communications Corp. for $126.5 million (1987 Vol. 27:22, 42). Forward Communications, owner of WHOI (Ch. 19), Peoria, IL; KCAU-TV (Ch. 9), Sioux City, IA; KOSA-TV (Ch. 7), Odessa, TX; WTRF-TV (Ch. 7), Wheeling, WV; WMTV (Ch. 15), Madison, WI; WSAW-TV (Ch. 7), Wausau, WI; 4 AM-FM combinations & Marshfield (WI) New Herald was sold to Wesray Communications Inc. for approx. $95 million (1984-85 Vol. 23:44; 25:1).

Wyoming

KGWC-TV, Casper (Ch. 14)—Rocky Mountain Communications Network Inc. sold station as KCWY-TV with KWWY(TV), Rock Springs (KGWR-TV) & KOWY(TV), Lander-Riverton (KGWL-TV), WY to Stauffer Communications Inc. for $2,500,000 & covenant not to compete (1986 Vol. 26:23).

□ **KFNB, Casper (Ch. 20)**—Sale from Mark R. Nalbone, receiver to Wyomedia Corp. for undisclosed amount pends (1991). Sold as KXWY-TV to First National Entertainment Corp. (Irving Brand, Allen Gelbard, et al.) by A. J. Stanton Jr., et al., for $121,000 & assumption of debt but sale was not consummated (1986). Station left air in 1989, resumed operation in 1990.

KTWO-TV, Casper (Ch. 2)—Harriscope sold station & KULR-TV, Billings, MT to Wooster Republican Printing Co. for $12,200,000 (1986 Vol. 26:45). Harriscope increased holdings from 60% to 100% by purchasing 40% for $400,000 from Television Properties (1964 Vol. 4:26, 29). Television Properties acquired its interest from Benjamin Berger for $18,000; Television Properties was owned by his son L. S. Berger. 13 1/3% each sold by Irving B. Harris and Donald P. Nathanson to Harriscope Inc. for $12,000. No cash was exchanged because Harris and Nathanson owned 50% and 20% respectively, at that time of Harriscope. KTWO(AM) was included in all transactions (1962).

KGWN-TV, Cheyenne (Ch. 5)—Burke Bcstg. sold station as KYCU-TV with KTVS(TV), Sterling, CO, KSTF(TV), Scottsbluff, NE to Stauffer Communications Inc. for $11,870,000 (1986 Vol. 26:13). Previously sold with KTVS, Sterling, CO & KSTF, Scottsbluff, NE to Burke Bcstg. for $8,700,000 plus $1,000,000 for covenant not to compete (1983). Sold as KFBC-TV by Frontier Bcstg. Co. to Wyneco Communications Inc. (Lamb Communications) for $3,000,000. Sale included KTVS, Sterling, CO; KSTF, Scottsbluff, NE (1971-72 Vol. 11:47; 12:28).

KGWL-TV, Lander-Riverton (Ch. 5)—For sale to Stauffer Communications as KOWY, see KGWC-TV, Casper, WY.

KFNE, Lander-Riverton (Ch. 10)—First National Entertainment Corp. bought station as KFWY-TV from David Antoniak, et al., for approx. $66,000 & assumption of $795,000 debt but sale was not consummated (1986). Antoniak, et al., gained control of Hi Ho Bcstg. Corp. from Francis D'Addario, et al., 1984. Sold as KWRB-TV by Chief Washakie TV to Hi Ho Bcstg. Corp. for $700,000 (1979 Vol. 19:26). Station left air in 1987. License renewal was challenged in 1988 and CP for Ch. 10 was granted to First National Bcstg. Corp. in 1991. Resumed operation April 7, 1991.

KFNR, Rawlins (Ch. 11)—Sold as KRWY by Michael A. Cantu & Continental Communications Systems Inc. to First National Entertainment Corp. for $1,300,000 (1986). Sale was not consummated. Station went dark in 1988. License renewal was challenged in 1988 and CP for Ch. 11 was granted to First National Bcstg. Corp. in 1990. Began operation April 7, 1991.

KGWR-TV, Rock Springs (Ch. 13)—For latest sale as KWWY see KGWC-TV, Casper, WY. Cottonwood Telecasting Inc. sold station to Chrysostom Corp. for $150,000 (1982). Previously sold by Western Bcstg. Inc. to Strang Telecasting Inc. for $295,680 but sale was not consummated (1979).

Guam

KUAM-TV, Guam (Ch. 8)—Sold by Pacific Bcstg. Corp. to Pacific Telestations Inc. for $650,000 (1977). Previously sold for $650,000 by Phil Berg to Pacific Bcstg. Corp. (1963-64 Vol. 3:48; 4:16). Prior to that, 5% sold by John P. Hearne for $15,500 to Phil Berg, and 4% sold by William B. Duce for $100,000 to Berg, bringing Berg's holdings from 45.5% to 54.5% (1962 Vol. 2:34).

Puerto Rico

WOLE-TV, Aguadilla-Mayaguez (Ch. 12)—Hector Reichard sold his 1/3 interest for $165,000 to Du Art Film Labs Inc. (1963).

WVEO, Aguadilla (Ch. 44)—Seglares Iglesia Catolica Inc. sold off-air station to Pedro Roman-Collazo for $600,000 (1990 Vol. 30:43, 45). James C. Leake proposed to acquire station from Seglares Iglesia Catolica Inc. for $250,000 but sale was not consummated (1987). Purchased by Seglares Iglesia Catolica Inc. for $600,000 (1985).

WCCV-TV, Arecibo (Ch. 54)—Asociation Evangelistica Cristo Viene Inc. (Jose J. Avila, et al.) purchased station as WATX-TV for $197,000 (1989). Southwestern Bcstg. Corp. (Pedro Roman-Collazo) purchased station for $145,000 from Francisco Velazquez-Estremera (1988).

■ **WLII, Caguas (Ch. 11)**—TeleOnce sold to Estrella Brillante Ltd. (Malrite Communications & Lucas Tomas Muniz) for assumption of liabilities (1991). Proposed sale by Anne P. Jones, Trustee, to Timothy S. Brumlik for $11,767,189 (including WSUR-TV Ponce) was dismissed (1988 Vol. 28:51; 29:3). Sold as WKBM-TV to Telepictures Corp., et al., with WSUR-TV, Ponce for $6,125,000 (1984-85 Vol. 23:52).

WTRA, Mayaguez (Ch. 16)—See WRWR-TV, San Juan for sale.

■ **WSTE, Ponce (Ch. 7)**—Malrite Communications sold station to Jerry B. & Esther M. Hartman for $6,000,000 (1991). Malrite Bcstg. acquired station as WLUZ-TV from L. T. Muniz for $1,233,333, 20% interest & $72,000 for agreement not to compete (1985). Sold as WRIK-TV by United Artists Bcstg. to Tele-Luz de Washington Inc. (Lucas Tomas Muniz) for $1,800,000 (1978). 80.1% sold to United Artists Bcstg. for $6.1 million by Pres. Alfredo de Arellano who retained 19.9% which UA had option to purchase after 4 years for $1.5 million or certain multiple of station profits (1969 Vol. 9:31). Previously 36.6% sold for $338,919 increasing holdings of Alfredo C. Ramirez de Arellano del Valle from 25% to 61.67% (1964 Vol. 5:1). Later his holdings increased to 82.23%.

WSUR-TV, Ponce (Ch. 9)—See WLII, Caguas, PR.

WTIN, Ponce (Ch. 14)—Sale by Hector Nicolau to Pedro Roman-Collazo for $400,000 approved but never consummated. (1988-1990 Vol. 30:43, 45).

WAPA-TV, San Juan (Ch. 4)—Control of station was assumed by General Electric Capital Corp. (1990). For sale of SFN Companies, see WFTV, Orlando, FL. For sale of Western Bcstg., see WJBF(TV), Augusta, GA. Western Bcstg., 50% owner of Puerto Rico Bcstg. Inc. acquired remaining 50% from Price Industries Corp. for $15,500,000 (1980). Sold by Screen Gems Inc. to Puerto Rico Bcstg. Inc. for $11,350,000 (1976 Vol. 15:52). Sold along with 1/3 interest in WOLE-TV, Aguadilla, PR (Ch. 12) for $1,800,000 to WAPA Bcstg. Corp., controlled by Screen Gems Inc. (Columbia Pictures subsidiary) by Winston-Salem Bcstg. Co. and the Goar Mestre family (1961 Vol. 17:37). Winston-Salem acquired 80% of WAPA-TV for $320,000, plus $431,733 in obligations from Jose Ramon Quinones and two minority owners—the Mestre family retaining its 20% interest (1957 Vol. 13:13, 14, 18).

WKAQ-TV, San Juan (Ch. 2)—TPR Television Inc. (Cohen, Cassara & Co.) proposed to purchase station and related production facilities for $160,000,000 from Telemundo Group including consulting agreement, but sale was not consummated (1989 Vol. 28:26, 47). For sale to Reliance Capital Group, see KSBW-TV, Salinas-Monterey, CA. Sold to Blair Bcstg. by Telemundo Inc. for $55,000,000 (1983).

WRWR-TV, San Juan (Ch. 30)—Sold with WTRA-TV, Mayaguez by Bay Bcstg. Inc. to Century Telecast Corp. (Adolfo Flores, et al.) for $400,000 plus assumption of debts (1988).

■ **WSJU, San Juan (Ch. 18)**—Dr. Carlos J. Lastra-Gonzalez, trustee, sold to International Bcstg. Corp. for $1,000,000 & assumption of liabilities (1991). Sold as WTSJ along with CPs for WMGZ, Mayaguez (Ch. 16) & WPSJ, Ponce (Ch. 14) to Radio San Juan (O. Roy Chalk) by Julio Morales Ortiz & Clement L. Littauer for $669,825 plus 27,900 shares of Trans-Caribbean Airways (Chalk) stock (to be issued) and assumption of nearly $250,000 liabilities (1966 Vol. 6:18, 34, 35).

WJWN-TV, San Sebastian (Ch. 38)—Haydee Diaz gained majority control of station from Nayda Nicolau de Colon & Jose Cordero for assumption of liabilities (1987).

Virgin Islands

WBNB-TV, Charlotte Amalie (Ch. 10)—For Worrell sale to Benedek Bcstg., see WFR, Freeport-Rockford, IL. Sold to Thomas E. Worrell, et al., by District Communications Inc. for $172,000 plus $10 non-compete covenant (1980). Sold by Federated Media Inc. (which was result of stock spin-off of TV Communications Corp.'s broadcast holdings in 1971) to District Communications Inc. for $991,127 (1973 Vol. 13:48). Sold by Robert E. Moss & associates to TV Communications Corp., cable group owner, for 57,000 shares of stock valued at $750,100 (1969-70 Vol. 9:16).

WSVI, Christiansted (Ch. 8)—Antilles Bcstg. Corp. sold station to Group 3 Bcstg. Inc. (Commonwealth Enterprises Inc., John A. Meatte, et al.) for $4,000,000 (1986-87). Sold to Elf Communications Inc. (John A. Lack & Jay Emmett) by Antilles Bcstg. Corp. for $4,100,000 & $250,000 for agreement not to compete (1985 Vol. 25:20) but never consummated. Sold by Peoples Bcstg. Corp. to Antilles Bcstg. Corp. for $375,885 (1977). Sold by Quality Telecasting Corp. to Peoples Bcstg. Corp. for $650,000 (1973).

CABLE & Station Coverage ATLAS

This **new**, revised standard reference work, indispensable to everyone in the **cable, broadcast and related industries,** contains features to be found in no other single source.

Please send me a brochure and order card on the latest edition of the **Cable and Station Coverage Atlas.**

Please print:

Name

Position or title

Firm

Address

City State Zip Code

Nature of Business

Signature

Market Research & Data Sales

Telecommunications Research in Broadcasting, Cable and Related Areas

- ***Special analyses***—*tailored to meet specific needs.*
- ***Electronic data***—*ready to load onto your own computer*
- ***Reports***—*developed for industry and government to aid:*
  - ***marketing***
  - ***manufacturing***
  - ***and regulatory planning***

—with firmer base of solid, ***up-to-the-minute*** *information than ever before!*

- ***New data***—*gathered and analyzed at specification of client.*

If you have a project or a problem, call or write:

Lynn Levine, Director
Market Research & Data Sales
2115 Ward Court, NW
Washington, D.C. 20037
Phone: 202-872-9200

TELEVISION DIGEST
With Consumer Electronics

TO ORDER:

Please ✓ appropriate box (boxes) below.

Television Digest with Consumer Electronics
(Newsletter only)

☐ Yearly subscription.....$730 *

Combination Weekly Newsletter, plus TV and Cable Action Updates

☐ Yearly subscription.....$935**

Combination TV and Cable Action Updates

☐ Yearly subscription.....$340 *

☐ **FREE**—A 4 week introductory subscription to **Television Digest w/Consumer Electronics**

* Plus $50.00 Delivery
** Plus $65.00 Delivery
Washington, D.C. subscribers must add 6% sales tax on subscription amount.
Ask about foreign delivery charges.

Please print:

Name:

Position or title:

Firm:

Address:

City: State: Zip Code:

Nature of Business:

Signature:

Note: Prices subject to change without notice.

Communications Daily

The Authoritative News Service of Electronic Communications

Today:

Please enter my subscription to Communications Daily—the only daily newsletter service covering the total communications industry for $2,180 per year.
Washington, D.C. subscribers must add $120.60 for sales tax.
Foreign price is $2,320.

Please print:

Name

Position or title

Firm

Address

City State Zip Code

Nature of Business

Signature

Note: Prices subject to change without notice.

NO POSTAGE
NECESSARY
IF MAILED
IN THE
UNITED STATES

BUSINESS REPLY CARD

FIRST CLASS PERMIT NO. 10388 WASHINGTON D.C.

POSTAGE WILL BE PAID BY ADDRESSEE

Warren Publishing, Inc.
2115 Ward Court, N.W.
Washington, D.C. 20037

NO POSTAGE
NECESSARY
IF MAILED
IN THE
UNITED STATES

BUSINESS REPLY CARD

FIRST CLASS PERMIT NO. 10388 WASHINGTON D.C.

POSTAGE WILL BE PAID BY ADDRESSEE

Warren Publishing, Inc.
2115 Ward Court, N.W.
Washington, D.C. 20037

NO POSTAGE
NECESSARY
IF MAILED
IN THE
UNITED STATES

BUSINESS REPLY CARD

FIRST CLASS PERMIT NO. 10388 WASHINGTON D.C.

POSTAGE WILL BE PAID BY ADDRESSEE

Warren Publishing, Inc.
2115 Ward Court, N.W.
Washington, D.C. 20037

NO POSTAGE
NECESSARY
IF MAILED
IN THE
UNITED STATES

BUSINESS REPLY CARD

FIRST CLASS PERMIT NO. 10388 WASHINGTON D.C.

POSTAGE WILL BE PAID BY ADDRESSEE

Warren Publishing, Inc.
2115 Ward Court, N.W.
Washington, D.C. 20037

FEDERAL COMMUNICATIONS COMMISSION DIRECTORY

Major Bureau Heads and Staff
1919 M St. NW, Washington, DC 20554. Information Operator 202-632-7000.
Locations other than 1919 M St. NW are noted in the text.

Note: First number represents room, second is phone. For commissioners, dates are of first swearing-in and expiration of current term.

COMMISSIONERS

[1] **ALFRED C. SIKES, MD** (Rep., Aug. 8, 1989-June 30, 1993), 814, 632-6600.
Chief of Staff: Terry Haines, 814, 632-6600.
Senior Policy Advisor: Kenneth Robinson, 814, 632-6600.
Legal Advisor, Telecommunications: Cheryl A. Tritt, 814, 632-6600.
Legal Advisor, Mass Media: Alexandra Wilson, 814, 632-6600.
Confidential Assistant: Elaine Lorentz, 814, 632-6600.

[2] **JAMES H. QUELLO, MI** (Dem., April 30, 1974-June 30, 1996), 802, 632-7557.
Legal Advisor: Robert Corn-Revere, 802, 632-7557.
Senior Advisor: William G. Harris, 802, 632-7557.
Special Advisor: Brian F. Fontes, 802, 632-7557.
Confidential Assistant: Ginger Clark, 802, 632-7557.

[3] **SHERRIE P. MARSHALL, FL** (Rep., Aug. 21, 1989-June 30, 1992), 826, 632-6446.
Senior Legal Advisor: Steve Kaminer, 826, 632-6446.
Legal Advisor, Common Carrier: Diane J. Cornell, 826, 632-6446.
Legal Advisor, Mass Media: Peter D. Ross, 826, 632-6446.
Confidential Assistant: Patricia A. Hunter, 826, 632-6446.

[4] **ANDREW C. BARRETT, IL** (Rep., Sept. 8, 1989-June 30, 1995), 844, 632-7117.
Senior Legal Advisor: Robert Branson, 844, 632-7117.
Special Advisor: Madelon A. Kuchera, 844, 632-7117.
Legal Advisor, Mass Media: Byron F. Marchant, 844, 632-7117.
Confidential Assistant: Delores Browder, 844, 632-7117.

[5] **ERVIN DUGGAN, SC** (Dem., Feb. 28, 1990-June 30, 1994), 832, 632-6996.
Senior Legal Advisor: Leonard Kennedy, 832, 632-6996.
Legal Advisor: Michele C. Farquhar, 832, 632-6996.
Legal Advisor: Linda L. Oliver, 832, 632-6996.
Confidential Assistant: Linda Botbyl, 832, 632-6996.

[1] Appointed Aug. 1989 by Pres. Bush. [2] Appointed to full 7-year term in Sept. 1973 by Pres. Nixon; took office April 1974. Appointed July 31, 1981 by Pres. Reagan to seat vacated by former Chmn. Ferris. Appointed in 1984 by Pres. Reagan. Appointed in 1991 by Pres. Bush. [3] Appointed Aug. 1989 by Pres. Bush to seat vacated by Dennis R. Patrick. [4] Appointed Sept. 8, 1989 by Pres. Bush to seat vacated by Mimi Dawson. [5] Appointed Feb. 28, 1990 by Pres. Bush to seat vacated by Patricia Diaz Dennis.

Editor's Note: Length of terms shortened to 5 years.

Former Members of FEDERAL COMMUNICATIONS COMMISSION

*Hampson Gary (D), Texas: July 11, 1934-Jan. 1, 1935
*Irvin Stewart (D), Texas: July 11, 1934-June 30, 1937
*†Anning S. Prall (D), New York: Jan. 17, 1935-July 23, 1937
*†Eugene O. Sykes (D), New York: Jan. 17, 1934-April 5, 1939
*†Frank R. McNinch (D), North Carolina: Oct. 1, 1937-Aug. 31, 1939
*Thad H. Brown (R), Ohio: July 11, 1934-June 30, 1940
*Frederick I. Thompson (D), Alabama: April 13, 1939-June 30, 1941
*George H. Payne (R), New York: July 11, 1934-June 30, 1943
*†James Lawrence Fly (D), Texas: Sept. 1, 1939-Nov. 13, 1944
*Norman S. Case (R), Rhode Island: July 11, 1934-June 30, 1945
*†Paul A. Porter (D), Kentucky: Dec. 21, 1944-Feb. 25, 1946
*William H. Wills (R), Vermont: July 23, 1945-March 6, 1946
*Ray C. Wakefield (R), California: March 22, 1941-June 30, 1947
†Charles R. Denny (D), District of Columbia: March 30, 1945-Oct. 31, 1947
*†Ewell K. Jett (I), Maryland: Feb. 15, 1944-Dec. 31, 1947
*Clifford J. Durr (D), Alabama: Nov. 1, 1941-June 30, 1948
*†Wayne Coy (D), Indiana: Dec. 29, 1947-Feb. 21, 1952
*Robert F. Jones (R), Ohio: Sept. 5, 1947-Sept. 19, 1952
*Eugene H. Merrill (D), Utah: Oct. 14, 1952-April 14, 1953
*†Paul A. Walker (D), Oklahoma: July 11, 1934-June 30, 1953
George E. Sterling (R), Maine: Jan. 2, 1948-Sept. 30, 1954
*Frieda B. Hennock (D), New York: July 6, 1948-June 30, 1955
*Edward M. Webster (I), District of Columbia: April 10, 1947-June 30, 1956
*†George C. McConnaughey (R), Ohio: Oct. 4, 1954-June 30, 1957
*Richard A. Mack (D), Florida: July 7, 1955-Mach 3, 1958
†John C. Doerfer (R), Wisconsin: April 15, 1953-March 10, 1960
*Charles H. King (R), Michigan: July 19, 1960-March 2, 1961
*John S. Cross (D), Arkansas: May 23, 1958-Sept. 30, 1962
*T.A. M. Craven (D), District of Columbia-Virginia: Aug. 25, 1937-June 30, 1944 and July 2, 1956-March 25, 1963
†Newton N. Minow (D), Illinois: March 2, 1961-June 1, 1963
*†Frederick W. Ford (R), West Virginia: Aug. 29, 1957-Dec. 31, 1964
†E. William Henry (D), Tennessee: Oct. 2, 1962-May 1, 1966
Lee Loevinger (D), Minnesota: June 11, 1963-June 30, 1968
†Rosel H. Hyde (R), Idaho: April 17, 1946-Oct. 31, 1969
*James J. Wadsworth (R), New York: Jan. 1, 1965-Nov. 6, 1969
Kenneth A. Cox (D), Washington: March 26, 1963-Aug. 31, 1970
Thomas J. Houser (R), Illinois: Jan. 5, 1971-June 30, 1971
Robert Wells (R), Kansas: Nov. 6, 1969-Nov. 1, 1971
*Robert T. Bartley (D), Texas: March 6, 1952-June 30, 1972
Nicholas Johnson (D), Iowa: June 20, 1966-Dec. 5, 1973
H. Rex Lee (D), Idaho: Sept. 11, 1968-Dec. 31, 1973
*†Dean Burch (R), Arizona: Oct. 31, 1969-March 7, 1974
Charlotte T. Reid (R), Illinois: Oct. 8, 1971-June 30, 1976
Glen O. Robinson (D), Minnesota: July 10, 1974-July 30, 1976
Benjamin L. Hooks (D), Tennessee: July 5, 1972-July 27, 1977
†Richard E. Wiley (R), Illinois: Jan. 5, 1972-Oct. 17, 1977
Margita E. White (R), Virginia: Sept. 23, 1976-March 1, 1979
Tyrone Brown (D), District of Columbia: Nov. 15, 1977-Jan. 30, 1981
†Charles D. Ferris (D), Massachusetts: Oct. 18, 1977-April 10, 1981
††Robert E. Lee (R), Illinois: Oct. 6, 1953-June 30, 1981
Abbott Washburn, (R), Minnesota: July 10, 1974-June 30, 1982
Joseph R. Fogarty (D), Rhode Island: Sept. 17, 1976-June 30, 1983
Anne Jones (R), Massachusetts: April 2, 1979-May 31, 1983
Stephen A. Sharp (R), Ohio: Oct. 5, 1982-June 30, 1983
Henry M. Rivera (D), New Mexico: Aug. 10 1981-Sept. 15, 1985
†Mark Fowler (R), District of Columbia: May 18, 1981-April 17, 1987
Mimi Weyforth Dawson (R), Oregon: June 30, 1981-Dec. 7, 1987
†Dennis R. Patrick (R), California: Dec. 2, 1983-Aug. 4, 1989
Patricia Diaz Dennis (D), New Mexico: June 25, 1986-Sept. 30, 1989

*Deceased. †Served as Chairman. ††Served as Interim Chairman.

Members of Former FEDERAL RADIO COMMISSION

(Feb. 23, 1927-July 10, 1934)

Adm. W. H. G. Bullard, Pennsylvania: March 15, 1927-Nov. 24, 1927
Orestes H. Caldwell, New York: March 15, 1927-Feb. 23, 1929
Eugene O. Sykes, Mississippi: March 15, 1927-July 10, 1934
Col. John F. Dillon, California: March 15, 1927-Oct. 8, 1927
Henry A. Bellows, Minnesota: March 15, 1927-Oct. 31, 1927
Sam Pickard, Kansas: Nov. 1, 1927-Jan. 31, 1929
Harold A. Lafount, Utah: Nov. 14, 1927-July 10, 1934
Ira E. Robinson, West Virginia: March 29, 1928-Jan. 15, 1932
Gen. C. McK. Saltzman, Iowa: May 2, 1919-July 19, 1932
William D. L. Starbuck, New York: May 2, 1919-Feb. 23, 1934
Thad H. Brown, Ohio: Jan. 21, 1932-July 10, 1934
James H. Hanley, Nebraska: April 1, 1933-July 10, 1934

COMMISSION STAFF

OFFICE OF INSPECTOR GENERAL

James Warick, Inspector General, 752, 632-0471.

OFFICE OF THE MANAGING DIRECTOR

Andrew S. Fishel, Managing Director, 852, 632-6390.
Deputy Managing Director: Alan R. McKie, 852, 632-6390.
Assistant for Management: Kathleen Fagan, 846, 632-6232.
Library: Gloria Thomas, Acting Chief, 639, 632-7100.
Program Analysis Staff: H. Walker Feaster, Chief, 840, 632-0923.
Deputy Chief: Ronald Stone, 528, 632-0923.
Internal Control & Security Office: Vacant, Chief, 411, 632-7143.

OFFICE OF THE SECRETARY

Donna R. Searcy, Secretary, 222, 632-6410.

William F. Caton, Assistant Secretary, 222, 632-6410.
Agenda Branch—LaVera Marshall, Acting Chief, 228, 632-6427.
Dockets Branch—Deborah Price, Chief, 230, 632-7535.
Publications Branch—Shirley Suggs, Chief, 224, 632-4178.
Audio Visual Management Office—Dan Oliver, Officer, 854, 632-0460.

INFORMATION RESOURCES

Associate Managing Director (Information Management)—James B. McCormick, 418, 632-7132.
Deputy Associate Managing Director (Information Management)—Michael J. Gilbride, 418, 632-7132.
Office Automation Division—Eric Kanner, Chief, 429, 653-5720.

Planning Division

Walter Boswell, Chief, 414, 632-7581.
Information Planning Branch—Sheryl Segal, Chief, 414, 632-1496.
Information Resources Branch—William Cline, Chief, 416, 634-1535.

Computer Applications Division

John Giuli, Chief, 438, 254-7178.
Systems Development Branch—Carl Heise, Chief, 450, 254-6540.
Systems Support Branch—Robert Snow, Chief, 438, 254-5410.

Information Processing Division

John Blaa, Chief, 424, 254-6040.
Software Support Branch—Lunsford Vinson, Chief, 424, 632-7816.
Operations Support Branch—Lewis Young, Chief, 424, 254-7160.
Associate Managing Director (Operations)—Marilyn J. McDermett, 848, 632-5316.
Deputy Associate Managing Director (Operations)—Thomas M. Holleran, 848, 632-5316.

Financial Management Division

Wanda P. Stiness, Chief, 420, 632-7194.
Budget Branch—John W. Crews, Chief, 420, 632-7194.
Billings & Collections Branch—Shirley F. Wood, Acting Chief, 452, 632-6900.
Accounts Processing Branch—Vacant, Chief, 452, 632-6900.
Financial Analysis Branch—William Lewis, Chief, 452, 632-6900.
Fee Section—Claudette Pride, Chief, 452, 632-0241.
International Telecommunications Settlement Section—Edna S. Steinour, Chief, FCC, ITS, Box 1070, Gettysburg, PA 17325-1070. Phone: 717-334-7059.

Dperations Support Division

Jeffrey R. Ryan, Chief, 404, 634-1524.
Deputy Chief—Vacant, 404, 634-1524.
Facilities Management Branch—Delores Wise, Chief, 404, 634-1522.
Services & Supply Branch—Ginger Weasenforth, Acting Chief, B-10, 632-7272.
Printing and Graphics Branch—Marshall L. Wise, Chief, L-13, 632-7546.
Acquisitions Branch—Edward J. McCarthy, Chief, 408, 634-1530.
Associate Managing Director (Human Resources Management)—Michelle A. Oppenheimer, 212, 632-7120.
Personnel Management Specialist—Arthur L. Curths, Senior Policy Adviser, 212, 632-7120.
EEO Staff—Sandra J. Canery, Chief, 212, 632-9882.
Personnel Resources Division—Michele C. Cooke, Chief, 212, 632-7104.
Personnel Operations Branch—Michael D'Andrea, Chief, 212, 632-7104.
Payroll/Personnel Support Branch—Ernestine Bullock, Chief, 217, 632-6234.
Labor Relations & Workforce Effectiveness Division—Stephen E. Schumacher, Chief, 206, 632-7541.
Deputy Chief—Alexander J. Brown, 206, 632-7541.

OFFICE OF PLANS AND POLICY

Robert M. Pepper, Chief, 822, 653-5940.
Deputy Chief—James L. Gattuso, 822, 653-5940.

OFFICE OF PUBLIC AFFAIRS

Lorrie Secrest, Director, 202, 632-5050.
Deputy Director—Maureen P. Peratino, 202, 632-5050.
Assistant Director for Minority Enterprise—Rowland J. Martin, 202, 632-5050.
Chief, News Media Division—Stephen Svab, 202, 632-5050.
Chief, Consumer Assistance and Small Business Division—Patricia Grace Smith, 254, 632-7000.

OFFICE OF LEGISLATIVE AFFAIRS

Linda Townsend Solheim, Director, 808, 632-6405.
Associate Director—Stephen Klitzman, 808, 632-6405.
Congressional Correspondence Staff—857, 632-6366.

OFFICE OF INTERNATIONAL COMMUNICATIONS

Walda W. Roseman, Director, 658, 632-0935.
Associate Director—James Ball, 658, 632-0935.

REVIEW BOARD

2000 L St. NW

Joseph A. Marino, Chairman, 211, 632-7180.
Members—Eric T. Esbensen, 206, 632-7180, Norman B. Blumenthal, 207, 632-7180.
Senior Attorney—Vacant, 202, 632-7180.
Chief for Law—Allan Sacks, 205, 632-7180.
Deputy Chief for Law—Leland J. Blair, 204, 632-7180.

OFFICE OF ADMINISTRATIVE LAW JUDGES

2000 L St. NW

Joseph Stirmer, Chief Judge, 224, 632-7680.
Vacant, Deputy Chief, 230, 632-7215.
Joseph Chachkin, 226, 632-7204.
John M. Frysiak, 223, 632-6315.
Joseph P. Gonzalez, 221, 632-7269.
Edward J. Kuhlmann, 220, 632-7289.
Edward Luton, 225, 632-7206.
Walter C. Miller, 213, 632-7202.
Richard L. Sippel, 214, 632-7239.
Arthur I. Steinberg, 228, 632-7207.

OFFICE OF GENERAL COUNSEL

Robert L. Pettit, General Counsel, 614, 632-7020.
Deputy General Counsel—Renee Licht, 614, 632-7020.
Associate General Counsel—Marjorie R. Greene, 614, 632-7020.
Associate General Counsel—Lauren (Pete) Belvin, 614, 632-7020.
Special Assistant—Kathleen Abernathy, 614, 632-7020.
Special Assistant—Diane L. Hofbauer, 615, 632-7020.

Litigation Division

Daniel M. Armstrong, Associate General Counsel, 602, 632-7112.
Deputy Associate General Counsel—John E. Ingle, 602, 632-7112.
Assistant General Counsel (Trial & Enforcement)—Jane Mago, 602, 632-7112.

Administrative Law Division

Sheldon M. Guttmann, Associate General Counsel, 616, 632-6990.
Deputy Associate General Counsel—Susan H. Steiman, 616, 632-6990.
Assistant General Counsel—Lawrence S. Schaffner, 616, 632-6990.
Assistant General Counsel—David H. Solomon, 616, 632-6990.

Adjudication Division

John I. Riffer,—Associate General Counsel, 610, 632-7220.

OFFICE OF ENGINEERING AND TECHNOLOGY

2025 M St. NW

Thomas P. Stanley, Chief Engineer, 7002, 632-7060.
Deputy Chief Engineer—Bruce A. Franca, 7002, 632-7060.
Program Management Staff—Lawrence P. Petak, Chief, 7002, 653-8103.
Spectrum Engineering Division—Will A. McGibbon, Chief, 7130, 632-7025.
Spectrum Engineering Division—William R. Torak, Deputy Chief, 7130, 632-7025.
Telecommunications Analysis Branch—H. John Morgan, Chief, 7130, 632-7025.
Propagation Analysis Branch—William A. Daniel, Chief, 7130, 632-7025.
Frequency Allocation Branch—David R. Siddall, Chief, 7102, 653-8108.
Frequency Liaison Branch—H. Franklin Wright, Chief, 7322, 653-8141.
Treaty Branch—Francis K. Williams, Chief, 7112, 653-8126.

Authorization & Evaluation Division

7435 Oakland Mills Rd., Box 429, Guilford, MD 21045

Robert L. Cutts, Chief, 301-725-1585.
Deputy Chief—Julius Knapp, 301-725-1585.
Engineering Evaluation Branch—David Means, Chief, 301-725-1585.
Equipment Authorization Branch—Charles Cobbs, Chief, 301-725-1585.
Sampling & Measurements Branch—L. Art Wall, Chief, 301-725-1585.

2025 M St. NW
Deputy Chief—Robert Bromery, 7118, 653-7315.
Technical Standards Branch—Richard Engelman, Chief, 7122, 653-6288.

MASS MEDIA BUREAU

Roy J. Stewart, Chief, 314, 632-6460.
Deputy Chief—William H. Johnson, 314, 632-6460.
Deputy Chief—Roderick K. Porter, 314, 632-6460.
Assistant Chief (Engineering)—William H. Hassinger, 314, 632-6460.
Assistant Chief (Law)—Robert H. Ratcliffe, 314, 632-6460.
Special Assistant—Karl Kensinger, 314, 632-6460.
Assistant Chief Management & Personnel—Janet S. Amaya, 310, 632-7191.

Audio Services Division

Larry O. Eads, Chief, 302, 632-6485.
Assistant Chief—Stuart B. Bedell, 302, 632-6485.
Assistant Chief—W. Jan Gay, 302, 632-6485.
Public Reference Room—Sharon Jenkins, Supervisor, 239, 632-7566.
AM Branch—James Burtle, Chief, 344, 254-9570.
Assistant Chief—Peter Rubenstein, 344, 254-9570.
FM Branch—Dennis Williams, Chief, 332, 632-6908.
Assistant Chief (Legal)—Edwin Jorgensen, 332, 632-6908.
Auxiliary Services Branch—Alan Schneider, Chief, 7310, 634-6307.

Enforcement Division

Charles W. Kelley, Chief, 8202, 632-6968.
Assistant Chief—Mary Catherine Kilday, 8202, 632-7551.
Complaints & Investigations Branch—Edythe Wise, Chief, 8210, 632-7048.
Equal Employment Opportunity Branch—Glenn A. Wolfe, Chief, 7218, 632-7069.
Fairness/Political Programming Branch—Milton O. Gross, Chief, 8202, 632-7586.
Hearing Branch—Charles Oziedzic, Chief, 7212, 632-6402.

Policy & Rules Division

Douglas W. Webbink, Chief, 8010, 632-5414.
Deputy Chief—Vacant, 8010, 632-5414.
Assistant Chief (Legal)—Bruce Romano, 8010, 632-5414.
Assistant Chief—Beverly McKittrick, 8010, 632-5414.
International Branch—Larry Olson, Chief, 8120, 254-3394.
Legal Branch—David Horowitz, Chief, 8002, 632-7792.
Engineering Policy Branch—James McNally, Chief, 8112, 632-9660.
Policy Analysis Branch—Judith Herman, Chief, 8308, 632-6302.
Allocations Branch—Andrew J. Rhodes, Chief, 8322, 634-6530.

Video Services Division

Barbara A. Kreisman, Chief, 702, 632-6993.
Assistant Chief—James J. Brown, 702, 632-6993.
Assistant Chief—Stephen F. Sewell, 702, 632-6993.
TV Branch—Clay Pendarvis, Chief, 700, 632-6357.
Low Power Television Branch—Keith Larson, Chief, 712, 632-3894.
Supervisor Engineer—Hossein Hashemzadez, 712, 632-7698.
Supervisor Attorney—Mary M. Fitzgerald, 712, 632-3894.
Distribution Services Branch—Vacant, Chief, 702, 632-9356.
Cable TV Branch—Ronald Parver, Chief, 242, 632-7480.
Ownership Section—LeAudrey Alexander, Chief, 234, 632-7258.

COMMON CARRIER BUREAU

Richard M. Firestone, Chief, 500, 632-6910.
Deputy Bureau Chief (Operations)—Gerald P. Vaughan, 500, 632-6910.
Deputy Bureau Chief (Policy)—Carl D. Lawson, 500, 632-6910.
Associate Bureau Chief—Jill Ross-Meltzer, 500, 632-6910.
Special Assistant to Bureau Chief—James Spurlock, 500, 632-6910.
Legal Assistant to Bureau Chief—Geraldine Matise, 500, 632-6910.
Legal Assistant to Bureau Chief—Thomas Beers, 500, 632-6910.
Assistant Chief for Economics—Thomas Spavins, 500, 632-6910.
Assistant Chief for Management—Elle J. Mulcare, 508, 632-6934.

Enforcement Division
2025 M St. NW

Mary Beth Richards, Chief, 6206, 632-4890.
Deputy Chief (Operations)—Gregory A. Weiss, 6206, 632-4887.
Deputy Chief (Policy)—Robert W. Spangler, 6206, 632-4887.
Formal Complaints & Investigations Branch—Thomas Wyatt, Chief, 6216, 632-4890.
Informal Complaints & Public Inquiries Branch—Kathie Kneff, Chief, 6202, 632-7553.

Domestic Facilities Division
2025 M St. NW

James R. Keegan, Chief, 6010, 634-1860.
Deputy Chief—Thomas Tycz, 6010, 634-1860.
Engineering Assistant—James A. Meredith, 6010, 634-1860.
Legal Assistant—Cassandra Thomas, 6010, 634-1860.
Public Reference Room—6218, 634-1512.
Domestic Radio Branch—Robert James, Chief, 6310, 634-1706.
Domestic Services Branch—Abraham A. Leib, Chief, 6008, 634-1800.
Satellite Radio Branch—Cecily C. Holiday, 6324, 634-1624.

Tariff Division

John Cimko Jr., Chief, 518, 632-6387.
Deputy Chief—Mary Brown, 518, 632-6387.
Associate Chief—Colleen Boothby, 518, 632-6387.
Tariff Review Branch—Judith A. Nitsche, Chief, 518, 632-5550.
Legal Branch—Ann Stevens, Chief, 518, 632-6917.

Mobile Services Division

Gregory J. Vogt, Chief, 644, 632-6400.
Deputy Chief—Myron C. Peck, 644, 632-6400.
Legal Branch—James M. Talens, Chief, 644, 632-6450.
Public Mobile Radio Branch—James H. Bennett, Chief, 644, 632-0914.
Cellular Radio Branch—Stephen Markendorff, Chief, 644, 653-5560.
Public Reference & Information Branch—Maria A. Ringold, Chief, 644, 632-6450.

Accounting & Audits Division
2000 L St. NW

Kenneth P. Moran, Chief, 812, 634-1861.
Deputy Chief—Clifford M. Rand, 812, 634-1861.
Accounting Systems Branch—John T. Curry, Chief, 812, 634-1861.
Legal Branch—Jane Jackson, Acting Chief, 257, 632-7500.
Audits Branch—Jose L. Rodriquez, Chief, 257, 632-7500.
Depreciation Rates Branch—Fatina K. Franklin, Chief, 257, 632-7500.
Cost Analysis Branch—Jay M. Atkinson, Chief, 257, 632-7500.

Industry Analysis Division

Peyton L. Wynns, Chief, 538, 632-0745.
Deputy Chief—Alan Feldman, 538, 632-0745.

Policy and Program Planning Division

James O. Schlichting, Chief, 544, 632-9342.
Deputy Chief—Ruth Milkman, 544, 632-9342.

Assistant Bureau Chief/ International

Wendell R. Harris, Chief, 534, 632-3214.
Deputy Assistant Chief—William J. Kirsch, 534, 632-7265.

International Facilities Division

George S. Li, Chief, 534, 632-7834.

International Policy Division

Vacant, Chief, 534, 632-3214.

FIELD OPERATIONS BUREAU

Richard M. Smith, Chief, 734, 632-6980.
Deputy Chief—Arlan K. van Doorn, 734, 632-7200.
Assistant Bureau Chief for Management—Robert W. Crisman, 734, 632-3889.
Attorney Advisor—Lawrence R. Clance, 734, 632-7591.
International Advisor—William A. Luther, 734, 632-7591.
Assistant Bureau Chief for Technology—Michael J. Marcus, 734, 634-1550.
Assistant Bureau Chief for Emergency Broadcast System—William O. Browning, 720, 632-3906.
Program Development & Evaluation Staff—James A. Davis, 734, 632-7270.
FOB Monitoring Assistance, Watch Officer. Phone: 202-632-6975.

Divisions and Branches

Enforcement Division—Vacant, Chief, 744, 632-7090.
Enforcement Division—Roy E. Kolly, Assistant Chief, 744, 632-7090.
Investigations & Inspections Branch—Dan S. Emrick, Chief, 744, 632-6345.
Signal Analysis Branch—John R. Hudak, Chief, 744, 632-6977.
Management & Legal Assistance Branch—Wayne T. McKee, Chief, 744, 632-7059.
Engineering Division—Kenneth R. Nichols, Chief, 740, 632-7593.
Equipment & Standards Branch—Bernard L. Stuecker, Chief, 740, 632-7593.
Equipment Construction & Installation Branch—William L. Kilpatrick, Chief, Box 65, Powder Springs, GA, 30073. Phone: 404-943-6425.
Public Service Division—Joyce S. Davila, Chief, 728, 632-7240.
Antenna Survey Branch—Charles J. Engle, Chief, 728, 632-7521.
Radio Operator Branch—Leonard R. Langley, Chief, 728, 632-7240.
Public Contact Branch—Vacant, Chief, 725, 634-1940.

PRIVATE RADIO BUREAU
2025 M St. NW

Ralph A. Haller, Chief, 5002, 632-6940.
Deputy Chief—Beverly G. Baker, 5002, 632-6942.
Legal Counsel—Kent Y. Nakamura, 5002, 632-6940.
Engineering Assistant—Vacant, 5002, 632-6940.
Assistant Bureau Chief for Management—Jennifer C. Bush, 5002, 632-6930.

Land Mobile and Microwave Division

Richard J. Shiben, Chief, 5202, 632-7597.
Deputy Chief—Edward R. Jacobs, 5202, 632-7597.
Rules Branch—F. Ronald Netro, Chief, 5202, 634-2443.
Deputy Chief—Rosalind K. Allen, 5202, 634-2443.
Compliance Branch—Carol F. Foelak, Chief, 5202, 632-7125.
Policy and Planning Branch—Joseph A. Levin, Chief, 5202, 632-6497.

Licensing Division
1270 Fairfield Rd., Gettysburg, PA 17325-4245

Gary L. Stanford, Chief, 717-337-1212.
Deputy Chief—W. Riley Hollingsworth, 717-337-1311.
Land Mobile Branch—Terry L. Fishel, Chief, 717-337-1411.
Land Mobile Branch—Vacant, Deputy Chief, 717-337-1411.
General Facilities Section—Cheryl Black, Chief, 717-337-1411.
Special Facilities Section—Joyce Nary, Chief, 717-337-1411.
Technical Section—Ronald B. Fuhrman, Chief, 717-337-1411.
Special Services Branch—Marcus D. Stevens, Chief, 717-337-1431
Aircraft and Ship Section—Margaret Gallatin, Chief, 717-337-1431.
Aviation Ground & Marine Coast Section—Brenda Kessler, Chief, 717-337-1431.
General Radio Section—Darlene Reeder, Chief, 717-337-1521.
Microwave Branch—Michael B. Hayden, Chief, 717-337-1421.
Systems & Procedures Branch—William J. Sluck, Chief, 717-337-1321.
Special Assistant—Anna Deatrick, 717-337-1311.
Support Services Branch—Lisa L. Stover, Chief, 717-337-3268.
Applications Tracking Section—Katherine McLucas, Chief, 717-337-3268.
Database Maintenance Section—Betty J. Wright, Chief, 717-337-3268.
Returns and Filing Section—Lloyd S. Hawbaker, Chief, 717-337-3268.
Automated Support Section—Kathy Fowler, Chief, 717-337-3268.
Consumer Assistance Branch—Vacant, Chief, 717-337-1212.
Fee and Mail Branch—Laurel Sentz, Acting Chief, 717-337-1531.

Special Services Division

Robert H. McNamara, Chief, 5322, 632-7197.
Deputy Chief—Herbert W. Zeiler, 5322, 632-7197.
Personal Radio Branch—John B. Johnston, Chief, 5322, 632-4964.
Aviation and Marine Branch—George R. Dillon, Chief, 5114, 632-7175.
International Staff—Robert C. McIntyre, Chief, 5114, 632-7197.

Regional Directors:

ATLANTA: Koger Center-Gwinnett, 3575 Koger Blvd., Suite 310, Duluth, GA 30136-4958. Phone: 404-279-4621. Carl E. Pyron.

BOSTON: NFPA Bldg., 1 Batterymarch Park, Quincy, MA 02169-7496. Phone: 617-770-4023. Joseph P. Casey.

CHICAGO: Park Ridge Office Center, Room 306, 1550 Northwest Hwy., Park Ridge, IL 60068-1460. Phone: 312-353-0196. Russell D. Monie.

KANSAS CITY: Brywood Office Tower, Room 320, 8800 E. 63rd St., Kansas City, MO 64133-4895. Phone: 816-926-5179. Dennis P. Carlton.

SAN FRANCISCO: 3777 Depot Rd., Room 420, Hayward, CA 94545-1914. Phone: 415-536-7278. Kent T. Crawford.

SEATTLE: 11410 N.E. 122nd Way, Room 312, Kirkland, WA 98034. Phone: 206-764-3488. William E. Johnson.

Offices:

ALLEGAN: Box 89, Allegan, MI 49010-9437. Phone: 616-673-2063. Melvyn H. Hyman, Engineer-in-Charge.

ANCHORAGE: 6721 W. Raspberry Rd., Anchorage, AK 99502-1896. Phone: 907-243-2153. Marlene Windel.

ATLANTA: Koger Center-Gwinnett, 3575 Koger Blvd., Room 320, Duluth, GA 30136-4958. Phone: 404-279-4621. Fred L. Broce, Engineer-in-Charge.

BALTIMORE: 1017 Federal Bldg., 31 Hopkins Plaza, Baltimore, MD 21201-2802. Phone: 301-962-2729. Robert M. Mroz, Engineer-in-Charge.

BELFAST: Box 470, Belfast, ME 04915-0470. Phone: 207-338-4088. Barry A. Bohac, Engineer-in-Charge.

BOSTON: NFPA Bldg., 1 Batterymarch Park, Quincy, MA 02169-7495. Phone: 617-770-4023. Vincent F. Kajunski, Engineer-in-Charge.

BUFFALO: 1307 Federal Bldg., 111 W. Huron St., Buffalo, NY 14202-2398. Phones: 716-846-4511/2. David A. Vigilone, Engineer-in-Charge.

CHICAGO: Park Ridge Office Center, Room 306, 1550 Northwest Hwy., Park Ridge, IL 60068-1460. Phone: 312-353-0195. Phillip Bradford, Engineer-in-Charge.

COLUMBIA: Box 250, Columbia, MD 21045-9998. Phone: 301-725-3474. Robert J. Douchis, Engineer-in-Charge.

DALLAS: 9330 LBJ Freeway, Room 1170, Dallas, TX 75243-3429. Phones: 214-767-4827/8. James D. Wells, Engineer-in-Charge.

DENVER: 165 S. Union Blvd., Suite 860, Lakewood, CO 80228-2213. Phones: 303-969-6497/8. Robert D. Weller, Engineer-in-Charge.

DETROIT: 24897 Hathaway St., Farmington Hills, MI 48335-1552. Phone: 313-226-6078. Irby C. Tallant, Engineer-in-Charge.

DOUGLAS: Box 6, Douglas, AZ 85608-0006. Phone: 602-364-8414. Stephen Y. Tsuya, Engineer-in-Charge.

FERNDALE: 1330 Loomis Trail Rd., Ferndale, WA 98240-9303. Phone: 206-354-4892. Jack W. Bazhaw, Engineer-in-Charge.

GRAND ISLAND: Box 1588, Grand Island, NE 68802-1588. Phone: 308-381-5598. James H. Berrie Jr., Engineer-in-Charge.

HONOLULU: Box 1030, Waipahu, HI 96797-1030. Phone: 808-677-3318. Jack Shedletsky, Engineer-in-Charge.

HOUSTON: 1225 North Loop West, Room 900, Houston, TX 77008-1775. Phone: 713-229-2748. Loyd P. Perry, Engineer-in-Charge.

KANSAS CITY: Brywood Office Tower, Room 320, 8800 E. 63rd St., Kansas City, MO 64133-4895. Phone: 816-926-5111. James A. Dailey, Engineer-in-Charge.

KINGSVILLE: Box 632, Kingsville, TX 78363-0632. Phone: 512-529-2531. Oliver K. Long, Engineer-in-Charge.

LIVERMORE: Box 311, Livermore, CA 94551-0311. Phone: 415-447-3614. Thomas N. Van Stavern, Engineer-in-Charge.

LOS ANGELES: Room 660, Cerritos Corporate Tower, 18000 Studebaker Rd., Los Angeles, CA 90701-3684. Phone: 213-809-2096. James R. Zoulek, Engineer-in-Charge.

MIAMI: Rochester Bldg., 8390 N.W. 53rd St., Room 310, Miami, FL 33166-4668. Phone: 305-526-7420. John L. Theimer, Engineer-in-Charge.

NEW ORLEANS: 800 W. Commerce Rd., Room 505, New Orleans, LA 70123-3333. Phone: 504-589-2095. James C. Hawkins, Engineer-in-Charge.

NEW YORK: 201 Varick St., New York, NY 10014-4870. Phones: 212-620-3437/8. Alexander J. Zimny, Engineer-in-Charge.

NORFOLK: 1200 Communications Circle, Virginia Beach, VA 23455-3725. Phone: 804-441-6472. J. Jerry Freeman, Engineer-in-Charge.

PHILADELPHIA: 1 Oxford Valley Office Bldg., Room 404, 2300 E. Lincoln Hwy., Langhorne, PA 19047-1859. Phone: 215-752-1324. John Rahtes, Engineer-in-Charge.

PORTLAND: 1782 Federal Bldg., 1220 S.W. 3rd Ave., Portland, OR 97204-2898. Phones: 503-326-4114/5. Charles W. Craig, Engineer-in-Charge.

POWDER SPRINGS: Box 85, Powder Springs, GA 30073-0085. Phone: 404-943-5420. Donald E. Taylor, Engineer-in-Charge.

ST. PAUL: 693 Federal Bldg. & U.S. Courthouse, 316 N. Robert St., St. Paul, MN 55101-1467. Phone: 612-290-3619. Albert S. Jarratt, Engineer-in-Charge.

SAN DIEGO: Interstate Office Park, 4542 Ruffuer St., Room 370, San Diego, CA 92111-2216. Phone: 619-467-0549. William H. Grigsby, Engineer-in-Charge.

SAN FRANCISCO: 3777 Depot Rd., Room 420, Hayward, CA 94545-1914. Phone: 415-732-9046. Serge Marti-Volkoff, Engineer-in-Charge.

SAN JUAN: San Juan Field Office, 747 Federal Bldg., Hato Rey, PR 00918-2251. Phone: 809-766-5567. William C. Berry, Engineer-in-Charge.

SEATTLE: 11410 N.E. 122nd Way, Room 312, Kirkland, WA 98034. Phone: 206-764-3628. Gary P. Soulsby, Engineer-in-Charge.

TAMPA: Room 1215, 2203 N. Lois Ave., Tampa, FL 33607-2356. Phone: 813-228-2872. Ralph M. Barlow, Engineer-in-Charge.

VERO BEACH: Box 1730, Vero Beach, FL 32961-1730. Phone: 407-778-3755. Robert C. McKinney, Engineer-in-Charge.

Television Networks

All data as furnished by networks.

CAPITAL CITIES/ ABC INC.

(For Parent Corporate Listing, see page B-18)

Executive and Business Offices:
77 W. 66th St.
New York, NY 10023-6298
Phone: 212-456-7777

ABC TV Center:
4151 Prospect Ave.
Hollywood, CA 90027
Phone: 213-557-7777
(Studios also at 1313 Vine St. & 1735 Vine St.)

Washington News Bureau:
1717 DeSales St. NW
Washington, DC 20036
Phone: 202-887-7777

Board of Directors:
Robert P. Bauman
Warren E. Buffett
Daniel B. Burke
Frank T. Cary
John B. Fairchild
Leonard H. Goldenson
Frank S. Jones
Ann Dibble Jordan
John H. Muller Jr.
Thomas S. Murphy
Wyndham Robertson
John B. Sias
William I. Spencer
M. Cabell Woodward Jr.

Officers:
Thomas S. Murphy, Chairman of the Board
Daniel B. Burke, President, Chief Executive Officer & Chief Operating Officer
John B. Fairchild, Executive Vice President, Chairman & Editorial Director, Fairchild Fashion & Merchandising Group
John B. Sias, Executive Vice President & President, ABC Television Network Group
Ronald J. Doerfler, Senior Vice President & Chief Financial Officer
Michael P. Mallardi, Senior Vice President & President, Broadcast Group
Philip J. Meek, Senior Vice President & President, Publishing Group
Stephen A. Weiswasser, Senior Vice President & Executive Vice President, ABC Television Network Group
David Westin, Vice President & General Counsel
James P. Arcara, Vice President & President, Capital Cities/ABC Radio
Philip R. Beuth, Vice President & President, ABC Early Morning & Late Night Entertainment
Allan J. Edelson, Vice President & Controller
Joseph M. Fitzgerald, Vice President, Investor Relations
John E. Frisoli, Vice President, Human Resources
James M. Goldberg, Vice President, Taxes
Robert T. Goldman, Vice President, Administration
Herbert A. Granath, Vice President & President, Capital Cities/ABC Video Enterprises
Ann Maynard Gray, Vice President & President, Diversified Publishing Group
Christine Hikawa, Vice President, Broadcast Standards & Practices
Andrew E. Jackson, Vice President
David S. Loewith, Vice President, Assistant Controller & Assistant Secretary
Patricia J. Matson, Vice President, Corporate Communications
Robert O. Niles, Vice President & Director of Engineering, Capital Cities/ABC Owned TV Stations
Lawrence J. Pollock, Vice President & President, Capital Cities/ABC Owned TV Stations
Jeffrey Ruthizer, Vice President, Labor Relations
David J. Vondrak, Vice President & Treasurer
Philip R. Farnsworth, Secretary
Allen S. Bomes, Assistant Treasurer

Legal Division:
David Westin, Vice President & General Counsel
Samuel Antar, Vice President, Law & Regulations
Griffith W. Foxley, Vice President, Corporate Legal Affairs
Larry M. Loeb, Vice President, Legal Affairs, Video Enterprises & Publishing
Jeffrey S. Rosen, Vice President, Litigation
Charles L. Stanford, Vice President, Legal & Business Affairs, Broadcasting
Mark MacCarthy, Vice President, Washington, DC
Charlene Vanlier, Vice President & Washington Counsel
Jeffrey Ruthizer, Vice President, Labor Relations
William S. Gennerich, Vice President, Labor Relations, East Coast
Irving Novick, Vice President, Labor Relations, West Coast
Robert M. Key, Vice President, Labor Contracts
Andrew E. Jackson, Vice President
Steven Sadicario, Vice President, Law, Journalism

Broadcast Standards & Practices:
Christine Hikawa, Vice President
Brett A. White, Vice President, West Coast
Harvey Cary Dzodin, Vice President, Commercial Clearance, East Coast

Financial:
Ronald J. Doerfler, Senior Vice President & Chief Financial Officer
David J. Vondrak, Vice President & Treasurer
Allen Bomes, Assistant Treasurer
Allan J. Edelson, Vice President, Controller
David S. Loewith, Vice President, Assistant Controller & Assistant Secretary
James M. Goldberg, Vice President, Taxes
Andrew C. Governali, Vice President, Tax Planning and Administration
Joseph M. Fitzgerald, Vice President, Investor Relations

Human Resources:
John E. Frisoli, Vice President, Human Resources
Warren Salerno, Vice President, Employee Benefits
William Wilkinson, Vice President, Compensation & Organization Planning
Anita Hecht, Vice President, Personnel
Anthony Sproule, Vice President, Personnel, West Coast

Administration:
Robert T. Goldman, Vice President, Administration
Richard E. Hockman, Vice President, Real Estate & Construction
Roger K. Lund, Vice President, Administration, West Coast
Nelson Aponte, Director, Office Services
Ralph Vignola, Director, Building Services
Andrew N. Pucher, Director, Security

Corporate Communications:
Patricia J. Matson, Vice President, Corporate Communications
Julie Tarachow Hoover, Vice President, Corporate Projects
Veronica Pollard, Director, Corporate Communications

Corporate Initiatives:
Charles Keller, Vice President, Corporate Initiatives
Dr. John E. Harr, Vice President, Office of Communications
James E. Duffy, National Spokesman for Project Literacy U.S.

Technology and Strategic Planning:
Julius Barnathan, Senior Vice President

ABC TELEVISION NETWORK GROUP

John B. Sias, President
Stephen A. Weiswasser, Senior Vice President
Alan Wurtzel, Senior Vice President, Marketing & Research Services
Frank J. Cuciti, Vice President, Planning & Scheduling, On-Air Advertising & Promotion
Henry DeVault, Vice President, Audience Analysis
Richard J. Montesano, Vice President, Market Research
Paul E. Sonkin, Vice President, Network Audience Research
Lawrence J. Gianinno, Vice President, Program Research
John J. Wolters, Senior Vice President, Finance & Controller
Frank Gaff, Vice President, Production Services, MIS
William N. Temple, Vice President, Financial Planning
Robert P. McGee, Vice President, Consolidated Planning
Joseph Shawy, Vice President & Assistant to the Controller
Diane Hawkins, Vice President, MIS

ABC ENTERTAINMENT

Robert Iger, President
Stuart J. Bloomberg, Executive Vice President, Prime Time
Edward W. Harbert, Executive Vice President, Prime Time
Kim Fleary, Vice President, Comedy Series Development
Gary Levine, Vice President, Dramatic Series Development
John L. Barber, Vice President, Current Series Programs
Andre deSzekeley, Vice President, Motion Picture Post Production
Stephen K. Nenno, Vice President, Program Administration
John Hamlin, Vice President, Special Programs
Alan Sternfield, Vice President, Program Planning & Scheduling
Donna L. Rosenstein, Vice President, Casting & Talent Relations
Allen Sabinson, Executive Vice President, Motion Pictures for Television & Mini-Series
Judd Parkin, Vice President, Mini-Series
Ronald B. Sunderland, Senior Vice President, Business Affairs & Contracts
Mark Pedowitz, Senior Vice President, Business Affairs
Barry Gordon, Vice President, Business Affairs, West Coast
Al Kaplan, Vice President, Business Affairs & Administration, West Coast
David L. Sherman, Vice President, Contracts, East Coast
Ronald Pratz, Vice President, Business Affairs Administration, West Coast
Donal L. Flynn, Vice President, Business Affairs & Contracts, East Coast
Anthony S. Farinacci, Vice President, Business Affairs, East Coast
P. Thomas Van Schaick, Vice President, Finance
Mark C. Zakarin, Vice President, Marketing
Paul (Pete) W. Barrett, Vice President, Affiliate Marketing Services
Stuart L. Brower, Vice President, Creative Services, On-Air Promotion
Geoffrey S. Calnan, Vice President, Special Projects
Jane Lodato, Vice President, Advertising
Dennis D. Swanson, President, ABC Sports, Daytime & Children's Programming
Mary Alice Dwyer-Dobbin, Senior Vice President, Daytime Programs
William M. Abrams, Vice President, Marketing & Development, Daytime Programs
Hardee Granger, Vice President, Daytime Programming, East Coast
William Herlihy, Senior Vice President, Finance & Administration, Early Morning, Daytime, Children's & Late Night Programming
Dominick J. Nuzzi, Vice President, Production, East Coast
Edgar Hirst, Vice President, Production, West Coast

Philip R. Beuth, President, ABC Early Morning & Late Night Entertainment

ABC PRODUCTIONS

Brandon Stoddard, President
Jerry Offsay, Executive Vice President
Amy Adelson, Vice President, Development
John Schwartz, Vice President, Finance
Thomas H. Brodek, Senior Vice President, Production
Jim Painter, Vice President, Production
Michael Ross, Senior Vice President, Business Affairs
Ada Goldberg, Vice President, Business & Legal Affairs

ABC NEWS

Roone Arledge, President, ABC News

Television News:
Richard C. Wald, Senior Vice President
Donald Dunphy Jr., Vice President, Affiliate News Service
Robert J. Murphy, Vice President, Television News Coverage
Stanford L. Opotowsky, Director, Political Operations
Bruce Soloway, Director & Executive Producer, ABC News Promotion
George H. Watson Jr., Vice President & Washington Bureau Chief
Irwin W. Weiner, Senior Vice President, Finance
William Nagy, Vice President, Production Control
Walter Porges, Vice President, News Practices
Joanna E. Bistany, Vice President & Assistant to the President
Amy Entelis, Vice President, Talent Recruitment & Development
Tom Betlag, Executive Producer, "Nightline"
Paul Friedman, Executive Producer, "World News Tonight with Peter Jennings"
David Glodt, Executive Producer, "This Week with David Brinkley" & ABC Weekend News Broadcasts
Roger Goodman, Senior Director, ABC News
Jeffrey C. Gralnick, Executive Producer, "Capital to Capital"
Richard N. Kaplan, Executive Producer, "Prime Time Live"
Victor Neufeld, Executive Producer, "20/20"
Eleanor Prescott, Executive Producer, "Business World"
Robert Roy, Senior Broadcast Producer, "World News Tonight with Peter Jennings"
Phyllis McGrady, Executive, Long Form Programming & Executive Producer, Program Development

Radio News:
Robert G. Benson, Vice President, Radio News
Richard Rosenbaum, General Manager, Radio News Programming
John Lyons, General Manager, Radio News Operations

ABC SPORTS

Dennis D. Swanson, President
Dennis Lewin, Senior Vice President, Production
Geoff Mason, Executive Producer
Stephen J. Solomon, Senior Vice President, Sports Planning & Administration
Robert H. Apter, Vice President, Administration & Financial Controls
Tom Remiszewski, Vice President, Advertising
David Downs, Vice President, Programming
Keith Ritter, Vice President, Marketing

ABC TELEVISION NETWORK

Mark Mandala, President
H. Weller Keever, Executive Vice President, Sales
Marvin F. Goldsmith, Senior Vice President & General Sales Manager
Robert Cagliero, Vice President, Special Program Sales
William A. Harmond, Vice President, Eastern Sales
James M. Carey, Vice President & Director, Eastern Sales
Raymond R. Warren, Vice President & Director, Eastern Division Sales
Peter G. McCarthy, Vice President, Western Division Sales
Elaine Chin Ming, Vice President, Prime Time Sales Proposals
Edmond P. Ryan, Vice President, Regional Sales
George M. Cain, Senior Vice President & National Sales Manager
Madeline C. Nagel, Vice President, Sales Marketing
Harry H. Factor, Vice President, Promotional Sales
John R. Shanley Jr., Vice President, Daytime Sales
Paul Rittenberg, Vice President & Director, Daytime Sales
Lawrence S. Fried, Vice President, News & Early Morning Sales
Cynthia Ponce, Vice President & Director, News & Early Morning Sales
Charles Gabelmann, Vice President, Sales Development & Creative Services
John Abbattista, Vice President & Director of Revenue Planning & Sales Administration
James F. Wasilko, Vice President, Sports Sales
Robert Sedlachek, Vice President & Director, Sports Sales
George H. Newi, Executive Vice President, Affiliate Relations
William Mathesius, Vice President & Director, Affiliate Operations
Bryce Rathbone, Vice President & Director, Station Relations
Arnold Marfoglia, Vice President, Affiliate Financial Affairs
Mark D. Roth, Vice President, Operations
Mario T. Cucinotta, Vice President
Richard J. Connelly, Vice President, Public Relations
Robert J. Wright, Vice President, Public Relations, West Coast

BROADCAST OPERATIONS AND ENGINEERING

Robert Siegenthaler, President
Michael Lang, Vice President & Assistant to the President
Neil MacLeod, Vice President, Administration, Finance & Planning
Joseph T. DiGiovanna, Senior Vice President, Broadcast Engineering Services
Preston Davis, Vice President & General Manager, Broadcast Operations, East Coast
Jacques Lesgards, Vice President & Director, International Production & Operations
James Truelove, Vice President, Broadcast Operations & Engineering, Washington Operations
Jack Neitlich, Vice President & General Manager, Broadcast Operations & Engineering, West Coast

CAPITAL CITIES/ABC BROADCAST GROUP

Michael P. Mallardi, President

CAPITAL CITIES/ABC RADIO

James Arcara, President
Evelyn Mendez, Vice President, Finance
Alfred E. Resnick, Vice President & Director, Engineering

CAPITAL CITIES/ABC OWNED RADIO STATIONS

Don Bouloukos, President, Capital Cities/ABC Owned Radio Stations-Group I

WABC(AM), New York:
Frederick D. Weinhaus, President & General Manager

WPLJ(FM), New York:
J. Mitchell Dolan, President & General Manager

WJR(AM), Detroit:
James Long, President & General Manager

WHYT(FM), Detroit:
John E. Cravens, President & General Manager

KABC(AM), Los Angeles:
George Green, President & General Manager

KLOS(FM), Los Angeles:
Bill Sommers, President & General Manager

WPRO-AM-FM, Providence:
Ronald St. Pierre, President & General Manager (AM)
Karen J. Woodbine, President & General Manager (FM)

KGD(AM), San Francisco:
Michael Luckoff, President & General Manager

KRXY-AM-FM, Denver:
Joseph E. Parish, President & General Manager

Norman S. Schrutt, President, Capital Cities/ABC Owned Radio Stations-Group II

WKHX-AM-FM, Atlanta:
Verners J. Ore, President & General Manager

WBAP(AM), Fort Worth-Dallas:
William J. Hare, President & General Manager

KSCS(FM), Fort Worth-Dallas:
Victor J. Sansone, President & General Manager

KQRS-AM-FM, Minneapolis:
Mark S. Steinmetz, President & General Manager

WLS(AM), Chicago:
Thomas Tradup, President & General Manager

WYTZ(FM), Chicago:
Kevin O'Grady, President & General Manager

WMAL(AM), Washington, DC:
Thomas J. Bresnahan, President & General Manager

WRQX(FM), Washington, DC:
Maureen Lesourd, President & General Manager

ABC RADIO NETWORKS

Robert F. Callahan Jr., President
Derek Berghuis, Senior Vice President, Programming & Affiliate Marketing
Louis A. Severine, Senior Vice President, Sales & Marketing
John Axten, Senior Vice President
Darryl E. Brown, Group Vice President, Affiliate Marketing
Stuart Krane, Vice President & Group Director
Maurice S. Tunick, Vice President & Director, ABC Talkradio Network
Robert G. Benson, Vice President, Radio News & Sports, ABC Radio News
Kent P. Coughlin, Senior Vice President, Engineering & Operations
William T. McClenaghan, Senior Vice President, Research & Development
Robert M. Chambers, Vice President & National Sales Manager
Susan Love, Vice President, Sales Manager
Bart W. Catalane, Senior Vice President, Finance & MIS
Corinne L. Baldassano, Vice President, Programming

CAPITAL CITIES/ABC VIDEO ENTERPRISES INC.

Herbert A. Granath, President
Bruce Maggin, Executive Vice President
Michael S. Dubester, Vice President, Operations
John T. Healy, President, Capital Cities/ABC Video Enterprises International
Richard F. Spinner, Senior Vice President & Managing Director, European Operations
Jeremiah G. Sullivan, Senior Vice President, Finance & Administration
William C. Cooper, Vice President, Accounting & Financial Controls

ABC DISTRIBUTION COMPANY

Archie Purvis, President
Joseph Y. Abrams, Senior Vice President
Maria D. Komodikis, Vice President, International Television Sales
Michael J. Dragotto, Vice President, Worldwide Cable Home Video Marketing
Sharon Rehme, Vice President, Merchandising & Sales
Patricia Vance, Vice President, Ancillary Marketing & Sales
June Shelley, Director, Theatrical Sales, Advertising & Promotion
Paul D. Coss, Vice President, Program Acquisitions & Development
Melanie Topp, Director, Program Acquisitions & Development

CAPITAL CITIES/ABC OWNED TELEVISION STATIONS

Lawrence J. Pollock, President
Robert O. Niles, Vice President

WABC-TV, New York:
Walter C. Liss, President & General Manager

WLS-TV, Chicago:
Joseph J. Ahern, President & General Manager

WPVI-TV, Philadelphia:
G. Alan Nesbitt, President & General Manager

WTVD, Durham-Raleigh:
Timothy J. Bennett, President & General Manager

KABC-TV, Los Angeles:
Terry Crofoot, President & General Manager

KGO-TV, San Francisco:
James G. Topping, President & General Manager

KTRK-TV, Houston:
James E. Masucci, President & General Manager

KFSN-TV, Fresno:
Marc Edwards, President & General Manager

CAPITAL CITIES/ABC NATIONAL TELEVISION SALES

John B. Watkins, President
Philip J. Sweenie, Vice President

ABC TV NETWORK STATIONS

Primary Affiliates, November 1990

KABY-TV, Aberdeen, SD
KTEN, Ada-Ardmore, OK
WCDC, Adams, MA
WAKC-TV, Akron, OH
WTEN, Albany, NY
KCAN, Albion, NE
KOAT-TV, Albuquerque, NM
KLAX-TV, Alexandria, LA
KSAX, Alexandria, MN
WATM-TV, Altoona, PA
KVII-TV, Amarillo, TX
WOI-TV, Ames-Des Moines, IA
KIMO, Anchorage, AK
KAEF, Arcata, CA
WLOS, Asheville, NC
WSB-TV, Atlanta, GA
WJBF, Augusta, GA
KAAL, Austin-Rochester, MN
KVUE-TV, Austin, TX
KBAK-TV, Bakersfield, CA
WJZ-TV, Baltimore, MD
WVII-TV, Bangor, ME
WBRZ, Baton Rouge, LA
WUHQ-TV, Battle Creek, MI
KBMT, Beaumont, TX
KOUS-TV, Billings-Hardin, MT
WLOX-TV, Biloxi, MS
WMGC-TV, Binghamton, NY
WBRC-TV, Birmingham, AL
KBMY, Bismarck, ND
KIVI, Boise, ID
WCVB-TV, Boston, MA
WBKO, Bowling Green, KY
KCTZ, Bozeman, MT
WKBW-TV, Buffalo, NY
WVNY, Burlington, VT-Plattsburgh, NY
KVIO-TV, Carlsbad, NM
KFNB, Casper, WY
KCRG-TV, Cedar Rapids-Waterloo, IA
WCBD-TV, Charleston, SC
WCHS-TV, Charleston-Huntington, WV
WSOC-TV, Charlotte, NC
WTVC, Chattanooga, TN
WLS-TV, Chicago, IL
WSVI, Christiansted, VI
WKRC-TV, Cincinnati, OH
WEWS, Cleveland, OH
KVIH-TV, Clovis, NM
KLBY, Colby, KS
KRDO-TV, Colorado Springs, CO
KMIZ, Columbia, MO
WOLO-TV, Columbia, SC
WTVM, Columbus, GA
WSYX, Columbus, OH
KIII, Corpus Christi, TX
WFAA-TV, Dallas-Fort Worth, TX
WDTN, Dayton, OH
WAND, Decatur, IL
KUSA-TV, Denver, CO
WXYZ-TV, Detroit, MI
WDAZ-TV, Devils Lake-Grand Forks, ND
WDHN, Dothan, AL
KDUB-TV, Dubuque, IA
WDIO-TV, Duluth, MN
WQOW-TV, Eau Claire, WI
WSJV, Elkhart-South Bend, IN
WENY-TV, Elmira, NY
KVIA-TV, El Paso, TX
WJET-TV, Erie, PA
WJMN-TV, Escanaba, MI
KEZI, Eugene, OR
WTVW, Evansville, IN
KATN, Fairbanks, AK
WDAY-TV, Fargo, ND
KHOG-TV, Fayetteville, AR
WJRT-TV, Flint, MI
WPDE-TV, Florence, SC
KFWU, Fort Bragg, CA
KHBS, Fort Smith, AR
WPTA, Fort Wayne, IN
KFSN-TV, Fresno, CA
WCJB, Gainesville, FL
KUPK-TV, Garden City, KS
KJCT-TV, Grand Junction, CO
WZZM-TV, Grand Rapids, MI
KFBB-TV, Great Falls, MT
WFRV-TV, Green Bay, WI
WGHP-TV, Greensboro-High Point & Winston-Salem, NC
WABG-TV, Greenwood-Greenville, MS
ZFB-TV, Hamilton, Bermuda
WSIL-TV, Harrisburg, IL
WHTM-TV, Harrisburg, PA
WHSV-TV, Harrisonburg, VA
KWNB-TV, Hayes Center, NE
WIRT, Hibbing, MN
KHVO, Hilo, HI
KITV, Honolulu, HI
KTRK-TV, Houston, TX
WAAY-TV, Huntsville, AL
WRTV, Indianapolis, IN
WAPT, Jackson, MS
WBBJ-TV, Jackson, TN
WJKS, Jacksonville, FL
KAIT-TV, Jonesboro, AR
KODE-TV, Joplin, MO
KJUD, Juneau, AK
KMBC-TV, Kansas City, MO
KHGI-TV, Kearney, NE
KVEW, Kennewick, WA
WKPT-TV, Kingsport, TN
KTVO, Kirksville, MO-Ottumwa, IA
KDKF, Klamath Falls, OR
WATE-TV, Knoxville, TN
WXOW-TV, La Crosse, WI
KATC, Lafayette, LA
WLAJ, Lansing, MI
KTNV, Las Vegas, NV
KSWO-TV, Lawton, OK
KHSD-TV, Lead, SD
WTVQ-TV, Lexington, KY
KATV, Little Rock, AR
KABC-TV, Los Angeles, CA
WHAS-TV, Louisville, KY
KAMC, Lubbock, TX
KTRE-TV, Lufkin, TX
WSET-TV, Lynchburg-Roanoke, VA
WGXA, Macon, GA
WKOW-TV, Madison, WI
WMUR-TV, Manchester, NH
KDRV, Medford, OR
WHBQ-TV, Memphis, TN
WTOK-TV, Meridian, MS
WPLG, Miami, FL
KMID-TV, Midland, TX
KYUS-TV, Miles City, MT
WISN-TV, Milwaukee, WI
KSTP-TV, Minneapolis-St. Paul, MN
KMCY, Minot, ND
KTMF, Missoula, MT
WQAD-TV, Moline, IL
WHQA-TV, Montgomery, AL
WEVU, Naples-Fort Myers, FL
WKRN-TV, Nashville, TN
WCTI, New Bern, NC
WTNH-TV, New Haven, CT
WVUE, New Orleans, LA
WABC-TV, New York, NY
WVEC-TV, Norfolk, VA
WOAY-TV, Oak Hill, WV
KOCO-TV, Oklahoma City, OK
KETV, Omaha, NE
WFTV, Orlando, FL
KESQ-TV, Palm Springs, CA
WMBB, Panama City, FL
WEAR-TV, Pensacola, FL-Mobile, AL
WHOI, Peoria, IL
WPVI-TV, Philadelphia, PA
KTVK, Phoenix, AZ
KPRY-TV, Pierre, SD
WTAE-TV, Pittsburgh, PA
KPVI, Pocatello, ID
KPOB-TV, Poplar Bluff, MO
WMTW-TV, Portland-Poland Spring, ME
KATU, Portland, OR
WPRI-TV, Providence, RI
WTVD, Raleigh-Durham, NC
KOTA-TV, Rapid City, SD
KRWF, Redwood Falls, MN
KRCR-TV, Redding, CA
KOLO-TV, Reno, NV
WRIC-TV, Richmond-Petersburg, VA
WOKR, Rochester, NY
WREX-TV, Rockford, IL
KOVR, Sacramento-Stockton, CA
KQTV, St. Joseph, MO
KTVI, St. Louis, MO
WMDT, Salisbury, MD
KTVX, Salt Lake City, UT
KSAT-TV, San Antonio, TX
KGTV, San Diego, CA
KGO-TV, San Francisco, CA
KNTV, San Jose, CA
KEYT-TV, Santa Barbara, CA
WWSB, Sarasota-Bradenton, FL
WGTQ, Sault Ste. Marie, MI
WJCL, Savannah, GA
KVIJ-TV, Sayre, OK
KDUH-TV, Scottsbluff, NE
WNEP-TV, Scranton-Wilkes-Barre, PA
KOMO-TV, Seattle, WA
KSGW-TV, Sheridan, WY
KTBS-TV, Shreveport, LA
KWNM-TV, Silver City, NM
KCAU-TV, Sioux City, IA
KSFY-TV, Sioux Falls, SD
KXLY-TV, Spokane, WA
WGGB-TV, Springfield-Holyoke, MA
KSPR, Springfield, MO
KSNB-TV, Superior, NE
KTXS-TV, Sweetwater-Abilene, TX
WIXT, Syracuse, NY
WTXL-TV, Tallahassee, FL
WTSP-TV, Tampa-St. Petersburg, FL
KTGM, Tamuning, GU
WPBF, Tequesta-West Palm Beach, FL
WBAK-TV, Terre Haute, IN
WNWO-TV, Toledo, OH
KTKA-TV, Topeka, KS
WGTU, Traverse City, MI
KGUN, Tucson, AZ
KTUL-TV, Tulsa, OK
KKVI, Twin Falls, ID
KLTV, Tyler, TX
WUTR, Utica, NY
WVGA, Valdosta, GA
KXXV, Waco, TX
KMAU, Wailuku, HI
WJLA-TV, Washington, DC
WWTI, Watertown, NY
WAOW-TV, Wausau, WI
KRGV-TV, Weslaco, TX
KARD, West Monroe, LA
WVSB-TV, West Point, MS
KAKE-TV, Wichita, KS
WWAY, Wilmington, NC
KAPP, Yakima, WA
WYTV, Youngstown, OH
KSTW, Yuma, AZ

CBS INC.

(For Parent Corporate Listing, see page B-19)

Executive Offices:
51 W. 52nd St.
New York, NY 10019
Phone: 212-975-4321
Fax: 212-975-3285/6

CBS Broadcast Center:
524 W. 57th St.
New York, NY 10019
Phone: 212-975-4321

Television Studios:
CHICAGO: 630 N. McClurg Court, Chicago, IL 60611.

LOS ANGELES: Studios 31, 33, 41 and 43 at Television City, 7800 Beverly Blvd., Los Angeles, CA 90036. Also at 6121 Sunset Blvd., Los Angeles, CA 90028.

NEW YORK: Studios 41, 42, 43, 44, 45, 46 at 524/530 W. 57th St., New York, NY 10019.

PHILADELPHIA: City & Monument Aves., Philadelphia, PA 19131.

WASHINGTON, DC: 2020 M St. NW, Washington, DC 20036.

Board of Directors:
Laurence A. Tisch, Chairman
Franklin A. Thomas
Henry B. Schacht
James R. Houghton
Michel C. Bergerac
Harold Brown
James D. Wolfensohn
Edson W. Spencer
Preston R. Tisch
Henry A. Kissinger

CBS/BROADCAST GROUP

Howard Stringer, President
George F. Schweitzer, Senior Vice President, Communications
David F. Poltrack, Senior Vice President, Planning & Research
Arnold Becker, Vice President, Television Research, Los Angeles
Charles Moschetto, Vice President, Television Research, New York
Michael Eisenberg, Vice President, Television Audience Measurement & National Television Research
Jay D. Gold, Vice President, Finance
Gary J. McCarthy, Vice President, Finance, Hollywood
Frank Tinghitella, Assistant Controller, CBS Television Network
Carol Altieri, Vice President, Program Practices, Hollywood
Matthew Margo, Vice President, Program Practices, New York
Beth Bressan, Vice President & Assistant to the President

Communications:
George F. Schweitzer, Senior Vice President, Communications
Ann Morfogen, Vice President, Media Relations, CBS/Broadcast Group
Susan Tick, Vice President, Publicity, West Coast

Advertising & Promotion:
George F. Schweitzer, Senior Vice President, Communications
Michael Mischler, Vice President, Advertising & Promotion
Kathie Culleton, Vice President, Media & Planning, Advertising & Promotion
John Bradford Crum, Vice President, Affiliate Advertising & Promotion
Steve Jacobson, Vice President, On-Air Promotions
Jerold Goldberg, Vice President, Creative Services

CBS Operations & Administration:
Edward Grebow, Senior Vice President
Joan Showalter, Vice President, Personnel, CBS Inc.
Karen Beldegreen, Vice President, Compensation & Policy

Thomas F. McVeigh, Vice President, Personnel Benefits
James Halsey, Vice President, Management Information Services, CBS Inc.
John Lalli, Vice President, Operations
Thomas C. Maile, Vice President, Telecommunications
Robert Monaghan, Vice President, Administration Services, CBS Inc.

CBS East Coast Broadcast Operations
Christopher J. Cookson, Vice President & General Manager, East Coast Broadcast Operations
David L. White, Vice President, Special Projects
Charles Dages, Vice President, Engineering
Brent Stranathan, Vice President, Broadcast Distribution

CBS West Coast Broadcast Operations
Charles Cappleman, Vice President, Operations
David Conant, Director, Technical Operations
Harvey Holt, Director, Stage Operations
Michael Klausman, Director, Program Production Services
Al Landolph, Director, Facilities Operations
Teddi O'Shea, Director, Broadcast Operations & Film Services

Engineering & Development
Joseph A. Flaherty, Senior Vice President, Technology
Robert P. Seidel, Vice President, Television Engineering
Richard Streeter, Vice President, Development

CBS ENTERTAINMENT DIVISION

Jeff Sagansky, President

Programming-CBS Entertainment
Peter Tortorici, Executive Vice President
Rhoderick H. Perth, Vice President, Late Night Programs
Steve Warner, Vice President, Special Projects
Jonathan Levin, Vice President, Dramatic Program Development
Judy M. Price, Vice President, Children's Programs & Daytime Specials
Madalene Horne, Vice President, Current Programs
Norman Powell, Vice President, CBS Entertainment Productions
Lisa Freiberger, Vice President, Talent & Casting
John Matoian, Vice President, Motion Pictures for Television & Mini-Series
Larry Strichman, Vice President, Mini-Series & Client Specials
Timothy Flack, Vice President, Comedy Program Development
Lucy Johnson, Vice President, Daytime Programs

Financial-CBS Entertainment
William B. Klein, Senior Vice President, Business Affairs
James McGowan, Vice President, Business Affairs Administration
Harry Heitzer, Vice President, Business Affairs, Music Operations
Sidney Lyons, Vice President, Business Affairs, Contract Negotiations
Layne Britton, Vice President, Business Affairs, West Coast
Leola R. Gorius, Vice President, Business Affairs, Talent Negotiations
Kelly Goode, Vice President, Series Development, CBS Entertainment

CBS MARKETING DIVISION

Peter A. Lund, President, Marketing & Executive Vice President, CBS Broadcast Group
Mary Lou Jennerjahn, Vice President, Administration
J. Larre Barrett, Vice President, Olympic Marketing & Sales
Kenneth Wachtel, Vice President & Director, Late Night Sales
Joseph Abruzzese, Senior Vice President, Television Network Sales
William Cecil, Vice President, Program Sales
John Gray, Vice President, West Coast Sales
Harold Trencher, Vice President, Sports Marketing & Sales
Richard E. Masilotti, Vice President, Detroit Sales
Martin B. Daly, Vice President & Director, Daytime & Children's Sales
Winifred C. Heavey, Vice President, Sales Services
Dan Koby, Vice President, Prime Time & Late Night Sales
John Brooks, Vice President & Director, News Sales
Michael J. Nowacki, Vice President, Sports Marketing
John R. Ginway, Vice President, Central Sales
Dorothy Schwartz, Vice President, Sales Planning & Administration
Jack O'Sullivan, Vice President & Director, Primetime Sales

CBS AFFILIATE RELATIONS DIVISION

Anthony C. Malara, President
Scott Michels, Vice President & Director
Mary Carroll, Director, Communications & Operations
Gloria Fleischer, Manager, Communications & Operations
Richard Schoenholtz, Director, Marketing
Evan Kutner, Manager, Marketing
Barbara Rockefeller, Manager, Marketing
Robert D. Shellard, Director, Planning & Administration
Diane Kuri, Clearance Coordinator
Preston Farr, Managing Director & Director, Northeast Region
Steve Carrol, Manager, Northeast & Mid-East Region
Jeff McIntyre, Director, Marketing Services & Director, Mid-Atlantic Region
Kristen Jordan, Director, Mid-East Region
Fran Eigendorff, Director, Southeast Region
Lee Certilman, Director, North Central Region
Joe DeGennaro, Manager, Rocky Mountain & West Coast Region
Ged Young, Director, South Central Region
Kim Manning, Manager, North & South Central Region
Joe Eustace, Director, Rocky Mountain Region
Diane Ganz, Director, West Coast Region
Julie Nelson, Manager, Mid-Atlantic & Southeast Region

CBS Television Network Affiliates Advisory Board
Mick Schafbuch, Chairman, KOIN-TV, Portland, OR
Cathy Creany, Chairman Elect, WTVH, Syracuse, NY
Bill Sullivan, Secretary-Treasurer, KPAX-TV, Missoula, MT
District Representatives:
Cathy Creany, WTVH, Syracuse, NY
Neil Pugh, WHIO-TV, Dayton, OH
Jack West, WSPA-TV, Spartanburg, SC-Asheville, NC
Buck Long, WKRG-TV, Mobile, AL
David Sanks, WISC-TV, Madison, WI
Howard Kennedy, KMTV, Omaha, NE
Tom Pears, KWTX Broadcasting Co. Waco, TX
Bill Sullivan, KPAX-TV, Missoula, MT
Glenn Wright, KIRO-TV, Seattle, WA
Ellis Shook, KOLR, Springfield, MO
Ron Bergamo, KTSP-TV, Phoenix, AZ

Committee Chairmen
Economic Study: E. Berry Smith, Schurz Communications Inc.
Government Relations: Ben Tucker, Retlaw Broadcasting, Monterey, CA
Newsfeed: Howard Kennedy, KMTV, Omaha, NE
Promotion: Barry Barth, KREM-TV, Spokane, WA
Technology: Bob Myers, KFMB-TV, San Diego, CA
White Space: Bill Murdoch, KSL-TV, Salt Lake City, UT

CBS SPORTS DIVISION

Neal H. Pilson, President, CBS Sports
James Harrington, Vice President, Program Administration & Operations
Jay B. Rosenstein, Vice President, Programming
Mark Harrington III, Vice President, Olympics
Richard Pinkham, Vice President, Sports Planning
Noel P. Berman, Vice President, Sports Business Affairs & Compliance
Len DeLuca, Vice President, Program Planning
Rick Gentile, Vice President, Olympic Programming
Jeremy Handelman, Vice President, Program Planning

CBS NEWS DIVISION

Eric Ober, President
Joe Peyronnin, Vice President, News Coverage
Larry Cooper, Vice President, CBS News Radio
Robert E. McCarthy, Vice President, Business Affairs
Don Decesare, Vice President, News Coverage
John Frazee, Vice President, Operations
James M. McKenna, Vice President, Finance & Administration
Dave Corvo, Vice President, Public Affairs Programming
Barbara Cohen, Vice President & Bureau Chief, CBS News, Washington

Domestic News Bureaus:
ATLANTA: 1800 Century Blvd., Suite 1750, Atlanta, GA 30345. Phone: 404-321-4321

CHICAGO: 630 N. McClurg Court, Chicago, IL 60611. Phone: 312-951-3313. Frank Currier, Correspondent.

LOS ANGELES: 7800 Beverly Blvd., Los Angeles, CA 90036. Phone: 213-852-2202. Jennifer Siebens, Bureau Manager.

MIAMI: 4770 Biscayne Blvd., Miami, FL 33137. Phone: 305-545-5000. Mike Whitney, Bureau Manager.

NATIONAL DESK: 524 W. 57th St., New York, NY 10019. Phone: 212-975-4114. Missie Rennie, National Editor.

NORTHEAST BUREAU: 524 W. 57th St., New York, NY 10019. Phone: 212-975-6121. William Felling, Northeast Bureau Manager.

SAN FRANCISCO: 825 Battery St., San Francisco, CA 94111. Phone: 415-382-8051. George Osterkamp, Producer.

WASHINGTON: 2020 M St. NW., Washington, DC 20036. Phone: 202-457-4444. Barbara Cohen, Bureau Chief; Mary Martin, Deputy Bureau Chief.

Foreign News Bureaus:
CHINA: 2-1-22 Jianguomenwai, Diplomatic Housing Compound, Beijing. Phone: 861-532-2301

ENGLAND: CBS News, Bowater House, 68 Knightsbridge, London SW1. Peter Bluff, Bureau Manager. Phone: 44-1-581-4801

FRANCE: CBS News, 37 rue Marbeuf, 775008, Paris. Bob Albertson, Bureau Chief. Phone: 33-1-4225-2652

ISRAEL: CBS News, JCS-38 Hamasger St., Tel Aviv. Mike Rosenbaum, Bureau Manager. Phone: 972-3-537-4488

ITALY: CBS News, Via Condotti 61/A, 00187 Rome. Peter Schweitzer, Bureau Chief. Phone: 39-6-684-1670

JAPAN: CBS News, TBS Main Building, 7th Floor, 5-3-6, Akasaka, Minato-Ku, Tokyo. Bruce Ounning, Bureau Chief. Phone: 81-3-587-1861

SOUTH AFRICA: CBS News, Royal St. Mary's, 85 Eloff St., 7th Floor, Johannesburg 2000. Larry Doyle, Bureau Chief. Phone: 27-11-299-146

TOKYO: CBS News, TBS Main Building, 7th Floor, 5-3-6, Akasaka, Minato-Ky, Tokyo. Bruce Dunning, Bureau Chief. Phone: 81-3-587-1861.

USSR: CBS News, 12/24 Sadovo Samotechnaya, Apt. 38, Moscow. Barry Peterson, Correspondent. Phone: 200-2992

CBS TELEVISION STATIONS DIVISION

Johnathan Rodgers, President
Steve Gigliotti, Vice President, Station Manager, KCBS-TV
Roger Colloff, Vice President, General Manager, WCBS-TV
Eugene Lothery, Vice President, General Manager, WCAU-TV
Jay Newman, Vice President, Station Manager, WCAU-TV
Allen Y. Shaklan, Vice President & General Manager, WCIX
William Applegate, Vice President & General Manager, WBBM-TV
Karen Miller, Vice President, Programming
Philip S. Press, Vice President, National Sales

CBS Television Stations National Sales
Robert Finkel, Vice President, Finance & Planning
Sam Stallworth, Vice President, National Sales

CBS Owned Television Stations
WCBS-TV, 524 W. 57th St., New York 10019. Roger Colloff, Vice President & General Manager

KCBS-TV, 6121 Sunset Blvd., Los Angeles 90028. Robert Hyland III, Vice President & General Manager

WBBM-TV, 630 N. McClurg Court, Chicago 60611. William Applegate, Vice President & General Manager

WCAU-TV, City Line & Monument Aves., Philadelphia 19131. Eugene Lothery, V.P., General Manager; Jay Newman, Vice President & Station Manager

WCIX, 8900 N.W. 18th Terrace, Miami 33172. Allen Shaklan, Vice President & General Manager

CBS RADIO DIVISION

Nancy C. Widmann, President
Robert P. Kipperman, Vice President & General Manager, CBS Radio Networks
Frank D. Murphy, Vice President, Programs, CBS Radio Networks
Richard Silipigni, Vice President, Sales, CBS Radio Networks
Peter Moore, Vice President, Affiliate Sales, CBS Radio Networks
Rod Calaroo, Vice President, CBS Owned FM Stations
Anna Mae Sokusky, Vice President, CBS Owned AM Stations
Elizabeth Hayter, Vice President, Media Practices
Anthony Miraglia, Vice President & General Manager, CBS Radio Representatives
Michael O'Neal, Vice President & Controller
Larry Cooper, Vice President, CBS News Radio

CBS Radio Network Sales
Richard Silipigni, Vice President, Sales

CBS Radio Networks Affiliate Sales
Peter Moore, Vice President

Vice Presidents & General Managers of CBS Owned AM & FM Stations
Maire Mason, WCBS-FM, New York
Wayne Jefferson, WBBM(AM), Chicago
Tom Matheson, WBBM-FM, Chicago
George Nickolaw, KNX(AM), Los Angeles
Dave Van Dyke, KCBS-FM, Los Angeles
Steve Carver, WOGL(AM), Philadelphia
Bennet Zien, WODS(FM), Boston
Robert Hyland, KMOX(AM) & KLOU(FM), St. Louis
Frank Oxarat, KCBS(AM), San Francisco
Donald Marion, KRQR(FM), San Francisco
Don Davis, WLTT(FM), Washington, DC
Shawn Portmann, WYNF(FM), Tampa
Clint Culp, KTXQ(FM), Dallas
Thomas A. Haymond, KLTR(FM), Houston
Rod Zimmerman, WWJ(AM) & WJOI(FM), Detroit

CBS Radio Representatives
Anthony Miraglia, Vice President & General Manager, New York

CBS ENTERPRISES

James A. Warner, President
Rainer Siek, Senior Vice President, Sales & Marketing, CBS Broadcast International
David P. Berman, Vice President, Production & Administration, CBS Broadcast International
Kenneth Ross, Vice President General Manager, CBS Video, CBS Enterprises

CBS TELEVISION NETWORK AFFILIATES

KTAB-TV, Abilene, TX
WRGB, Albany-Schenectady, NY
KGGM-TV, Albuquerque, NM
WBKB-TV, Alpena, MI
WTAJ-TV, Altoona, PA
KFDA-TV, Amarillo, TX
KTVA, Anchorage, AK
WJSU-TV, Anniston, AL
KXII, Ardmore, OK
WAGA-TV, Atlanta, GA
WRDW-TV, Augusta, GA
KTBC-TV, Austin, TX
KERO-TV, Bakersfield, CA
WBAL-TV, Baltimore, MD
WABI-TV, Bangor, ME
WAFB, Baton Rouge, LA
KFDM-TV, Beaumont, TX
KTVQ, Billings, MT
WBNG-TV, Binghamton, NY
WBMG, Birmingham, AL
KXMB-TV, Bismarck, ND
KBCI-TV, Boise, ID
WHDH-TV, Boston, MA
KBTX-TV, Bryan, TX
WIVB-TV, Buffalo, NY
WCAX-TV, Burlington, VT
KXLF-TV, Butte, MT
WWTV, Cadillac-Traverse City, MI
KFVS-TV, Cape Girardeau, MO
KGWC-TV, Casper, WY
KGAN, Cedar Rapids, IA
WCIA, Champaign, IL
WCSC-TV, Charleston, SC
WBTV, Charlotte, NC
WDEF-TV, Chattanooga, TN
KGWN-TV, Cheyenne, WY
WBBM-TV, Chicago, IL
KHSL-TV, Chico, CA
WCPO-TV, Cincinnati, OH
WJW-TV, Cleveland, OH
KKTV, Colorado Springs-Pueblo, CO
WLTX, Columbia, SC
WRBL, Columbus, GA
WCBI-TV, Columbus, MS
WBNS-TV, Columbus, OH
KZTV, Corpus Christi, TX
KDFW-TV, Dallas, TX
WHIO-TV, Dayton, OH
KMGH-TV, Denver, CO
KCCI-TV, Des Moines, IA
WJBK-TV, Detroit, MI
KXMA-TV, Dickinson, ND
WTVY, Dothan, AL
KDLH-TV, Duluth, MN
KECY-TV, El Centro, CA
KDBC-TV, El Paso, TX
KBSD-TV, Ensign, KS
WSEE-TV, Erie, PA
KVAL-TV, Eugene, OR
KVIQ-TV, Eureka, CA
WEHT, Evansville, IN
KTVF, Fairbanks, AK
KXJB-TV, Fargo-Valley City, ND
WBTW, Florence, SC
WINK-TV, Fort Myers, FL
KFSM-TV, Fort Smith, AR
WANE-TV, Fort Wayne, IN
KJEO, Fresno, CA
KXGN-TV, Glendive, MT
KBSL-TV, Goodland, KS
KREX-TV, Grand Junction, CO
KRTV, Great Falls, MT
WBAY-TV, Green Bay, WI
WFMY-TV, Greensboro, NC
WXVT, Greenville, MS
WNCT-TV, Greenville, NC
KGBT-TV, Harlingen, TX
WHP-TV, Harrisburg, PA
WFSB, Hartford, CT
KBSH-TV, Hays, KS
KGMB, Honolulu, HI
KHOU-TV, Houston, TX
WOWK-TV, Huntington-Charleston, WV
WHNT-TV, Huntsville, AL
KIDK, Idaho Falls, ID
WISH-TV, Indianapolis, IN
WJTV, Jackson, MS
WJXT, Jacksonville, FL
KRCG, Jefferson City, MO
WJHL-TV, Johnson City, TN
WWMT, Kalamazoo-Grand Rapids, MI
KCTV, Kansas City, MO
WKXT-TV, Knoxville, TN
WKBT, La Crosse, WI
WLFI-TV, Lafayette, IN
KLFY-TV, Lafayette, LA
WLYH-TV, Lancaster-Lebanon, PA
WLNS-TV, Lansing, MI
KVTV, Laredo, TX
KLAS-TV, Las Vegas, NV
WKYT-TV, Lexington, KY
KOLN, Lincoln, NE
KTHV, Little Rock, AR
KCBS-TV, Los Angeles, CA
WLKY-TV, Louisville, KY
KLBK-TV, Lubbock, TX
WMAZ-TV, Macon, GA
WISC-TV, Madison, WI
KEYC-TV, Mankato, MN
WLUC-TV, Marquette, MI
KIMT, Mason City, IA
KTVL, Medford, OR
WREG-TV, Memphis, TN
WTZH, Meridian, MS
WCIX, Miami, FL
WITI-TV, Milwaukee, WI
WCCO-TV, Minneapolis, MN
KXMC-TV, Minot, ND
KPAX-TV, Missoula, MT
WKRG-TV, Mobile, AL
KNOE-TV, Monroe, LA
KMST, Monterey-Salinas, CA
WAKA, Montgomery-Selma, AL
WTVF, Nashville, TN
WWL-TV, New Orleans, LA
WCBS-TV, New York, NY
WTKR-TV, Norfolk, VA
KOSA-TV, Odessa, TX
KWTV, Oklahoma City, OK
KMTV, Omaha, NE
WCPX-TV, Orlando, FL
WMBD-TV, Peoria, IL
WCAU-TV, Philadelphia, PA
KTSP-TV, Phoenix, AZ
KOAM-TV, Pittsburg, KS-Joplin, MO
KDKA-TV, Pittsburgh, PA
WGME-TV, Portland, ME
KOIN-TV, Portland, OR
WAGM-TV, Presque Isle, ME
WLNE, Providence, RI-New Bedford, MA
KHQA-TV, Quincy, IL-Hannibal, MO
WRAL-TV, Raleigh, NC
KCLO-TV, Rapid City, SD
KTVN, Reno, NV
WTVR-TV, Richmond, VA
WDBJ, Roanoke, VA
WROC-TV, Rochester, NY
WIFR-TV, Rockford-Freeport, IL
WHBF-TV, Rock Island, IL-Davenport, IA
KXTV, Sacramento, CA
WEYI-TV, Saginaw, MI
KMOV, St. Louis, MO
WBOC-TV, Salisbury, MD
KSL-TV, Salt Lake City, UT
KLST, San Angelo, TX
KENS-TV, San Antonio, TX
KFMB-TV, San Diego, CA
KPIX, San Francisco, CA
KCOY-TV, Santa Maria, CA
WTOC-TV, Savannah, GA
WYOU, Scranton & Wilkes-Barre, PA
KIRO-TV, Seattle, WA
KSLA-TV, Shreveport, LA
KMEG, Sioux City, IA
KELO-TV, Sioux Falls, SD
KTNL, Sitka, AK
WSBT-TV, South Bend, IN
WSPA-TV, Spartanburg, SC
KREM-TV, Spokane, WA
KOLR, Springfield, MO
WTVH, Syracuse, NY
WCTV, Tallahassee, FL-Thomasville, GA
WTVT, Tampa, FL
WTHI-TV, Terre Haute, IN
WTOL-TV, Toledo, OH
WIBW-TV, Topeka, KS
KOLD-TV, Tucson, AZ
KOTV, Tulsa, OK
WCFT-TV, Tuscaloosa, AL
KMVT, Twin Falls, ID
KWTX-TV, Waco, TX
WUSA, Washington, DC
WWNY-TV, Watertown-Carthage, NY
WSAW-TV, Wausau, WI
WOTV, Weston, WV
WPEC, West Palm Beach, FL
WTRF-TV, Wheeling, WV-Steubenville, OH
KAUZ-TV, Wichita Falls, TX
KWCH-TV, Wichita-Hutchinson, KS
KXMD-TV, Williston, ND
WJKA, Wilmington, NC
KIMA-TV, Yakima, WA
WKBN-TV, Youngstown, OH

Bermuda-Guam-Virgin Island Group (Non-Interconnected)
KUAM-TV, Agana, GU
ZBM-TV, Pembroke, Bermuda

NATIONAL BROADCASTING CO.

(For Parent Corporate Listing, see page B-20)

Executive and Business Offices:
RCA Building, 30 Rockefeller Plaza, New York, NY 10112. Phone: 212-664-4444. Telegraphic Address: NATBROCAST, NY

Washington Office:
4001 Nebraska Ave. NW, Washington, DC 20016. Phone: 202-885-4000

Legal and Government Affairs Office, Washington:
1825 K St. NW, Washington, DC 20006. Phone: 202-833-3600

West Coast:
3000 W. Alameda Ave., Burbank, CA 91523. Phone: 818-840-4444

Studios:
RCA Building, New York, Brooklyn, Burbank & Chicago. NBC-TV network originates programs from the TV studios at each of the owned and operated TV station locations.

Corporate Affiliations:
NBC is a subsidiary of General Electric Co.

Officers:
Robert C. Wright, President & Chief Executive Officer
John Agoglia, President, NBC Enterprises & Executive Vice President, NBC Productions
Donald Carswell, Senior Vice President & Chief Financial Officer
Richard Cotton, Executive Vice President & General Counsel
Dick Ebersol, President, NBC Sports
Michael Gartner, President, NBC News
Betty Hudson, Senior Vice President, Corporate Communications
Albert Jerome, President, NBC Television Stations
Warren Littlefield, President, NBC Entertainment
Pierson Mapes, President, NBC Television Network
Thomas Rogers, President, Cable & Business Development
Edward L. Scanlon, Executive Vice President, Employee Relations
Michael Sherlock, President, Operations & Technical Services
Alan Gerson, Vice President, Program Standards & Broadcast Policy
Robert Niles, Vice President, Research
Richard Schade, Vice President, Central & National Field Sales
John Spain Jr., Vice President, Detroit Sales
John Damiano, Senior Vice President, Affiliate Relations
William Fouch, Vice President, Affiliate Marketing
Eric Cardinal, Vice President, Program Research
Gary Wold, Vice President & Managing Director, International Marketing
Peter Knobloch, Vice President, News Sales
Jim Bloom, Vice President, Corporate Affiliate Relations
James Hicks, Vice President, Client Marketing

Thomas Rocco, Vice President, Client Marketing
Dr. Rosalyn Weinman, Vice President, Program Standards & Community Relations
Preston Beckman, Vice President, Sports & Audience Research
Nicholas Schiavone, Vice President, Media Marketing Research
Keith Turner, Vice President, Sports Sales

New York:
Frank Accarrino, Vice President, Production Operations
Ellen Agress, Vice President, Legal Policy & Planning
Arthur Angstreich, Vice President, Treasury & Administration
David Baylor, Vice President, Broadcast Operations
John Baziotis, Vice President, Finance & Controller
Susan Beckett, Vice President, Business Affairs
Preston Beckman, Vice President, Sports & Audience Research
Robert Blackmore, Executive Vice President, NBC TV Network
Curtis Block, Vice President, Media Relations, East Coast
Jim Bloom, Vice President, Corporate Affiliate Relations
Scott Bonn, Vice President, Client Marketing
Harold Brook, Vice President, Business Affairs
Dennis Brown, Vice President, Long Form Production
Harvey Brown, Vice President, Capital Planning
Don Browne, Executive Vice President, NBC News
Joseph Bures, Senior Vice President, Business Affairs
James Burnette, Vice President, Sports & News Sales
Therese Byrne, Vice President, Business Development & NBC News Production
Donald Carswell, Senior Vice President & Chief Financial Officer
Eric Cardinal, Vice President, Program Research
William Caufield, Vice President, Planning & Pricing
Alan Cohen, Vice President, Marketing
Susan Costley, Vice President, Finance Operations
Rick Cotton, Executive Vice President & General Counsel
John Damiano, Senior Vice President, Affiliate Relations
Jean Dietz, Vice President, Network Services
Ronald Dobson, Vice President, Daytime & Late Night Sales
Dick Ebersol, President, NBC Sports
John Ertmann, Vice President, Sports Negotiations
Randall Falco, Senior Vice President, Olympics
Jay Fine, Vice President, Technical Operations & Production Planning, NBC News
William Fouch, Vice President, Affiliate Marketing
Leonard Garrambone, Vice President, Purchasing & Business Services
Michael Gartner, President, NBC News
Victor Garvey, Vice President, Corporate Events & Travel Services
Alan Gerson, Vice President, Program Standards & Broadcast Policy
E. James Greiner, Senior Vice President, Financial Operations & Business Development
James Hicks, Vice President, Client Marketing
Larry Hoffner, Executive Vice President, Network Sales
Robert Horner, President, NBC News Channel
Betty Hudson, Senior Vice President, Corporate Communications
Albert Jerome, President, NBC TV Stations
Peter Knobloch, Vice President, News Sales
Day Krolik III, Vice President, Labor Relations
Michael Mandelker, Vice President, Eastern Sales
Pierson Mapes, President, NBC-TV Network
Leslie Maskin, Vice President, Business Affairs
Vera Mayer, Vice President, Information Services
John Miller, Executive Vice President, Marketing
Jonathan Miller, Executive Vice President, Marketing
Timothy Miller, Vice President, Corporate Advertising
William G. Moll, President & General Manager, WNBC-TV
Richard Nathan, Vice President, Program & Talent Contracts
Robert Niles, Vice President, Research
Anthony Pedalino, Vice President, Facilities
Richard Plastine, Vice President, Eastern Sales
Richard Quackenboss, Vice President, TV Network Operations
Thomas Rocco, Vice President, Client Marketing
Harold Rubin, Vice President, Home Video Operations
Timothy J. Russert, Senior Vice President, NBC News & Washington Bureau Chief
Joseph Rutledge, Vice President, Corporate Communications
Edward Scanlon, Executive Vice President, Employee Relations
Richard Schade, Vice President, Central & National Field Sales
Kenneth Schanzer, Executive Vice President, NBC Sports
Nicholas Schiavone, Vice President, Media Marketing Research
Michael Sherlock, President, Operations & Technical Services
John Spain Jr., Vice President, Detroit Sales
Thomas Spock, Vice President, Financial Forecasting & Analysis
Peter Smith, Vice President, Engineering, Planning & Technical Services
Stephen Stander, Senior Vice President, Law, New York
Jeffrey Trullinger, Vice President, Organization & Management Resources Planning
Keith Turner, Vice President, Sports Sales
Barbara Watson, Vice President, Strategic Planning
Dr. Rosalyn Weinman, Vice President, Program Standards & Community Relations
Gary Wold, Vice President & Managing Director, International Marketing
Robert C. Wright, President & Chief Executive Officer, NBC
Betram Zeldin, Vice President, Olympic Sales & Marketing

Burbank:
John Agoglia, President, NBC Enterprises & Executive Vice President, NBC Productions
Susan Baerwald, Independent Producer, NBC Productions
Dorothy Bailey, Vice President, POSR Production
Susan Binford, Vice President, Media Relations
Dennis Brown, Vice President, Long Form Production
Al Carosi, Vice President, Children's & Family Programs
Joseph Cicero, Vice President, Financial Planning & Administration
Gary Considine, Senior Vice President, Tape Production Operations
Anne Egerton, Vice President, Law, West Coast
Edward Frank, Vice President, Current Comedy Programs
Bernard Gehan, Vice President, Labor Relations, West Coast
Todd Leavitt, Senior Vice President, NBC Productions
Warren Littlefield, President, NBC Entertainment
Richard Ludwin, Senior Vice President, Specials, Variety Programs & Late Night
Lori Openden, Vice President, Talent & Casting
Gerard Petry, Vice President, Finance, NBC Productions
Brian Pike, Vice President, Drama Development
Timothy Quealy, Vice President, Entertainment Production & Finance
Wayne Rickert, Vice President, Employee Relations
John Rohrbeck, Vice President & General Manager, KNBC-TV
Perry Simon, Executive Vice President, Primetime Programs
Ruth Slawson, Senior Vice President, Mini-Series & Motion Pictures for TV
Albert Spevak, Vice President, Production & Marketing Business Affairs
Kathleen Tucci, Vice President, Talent Relations & Media Services
Phyllis Tucker Vinson, Producer, NBC Productions
Robert C. Wright, President & Chief Executive Officer

NBC Washington Government Relations:
Robert D. Hynes Jr., Vice President, Washington
Terence P. Mahony, Vice President, Government Relations

TELEVISION BUSINESS AFFAIRS

John Agoglia, President, NBC Enterprises & Executive Vice President, NBC Productions
Joseph Bures, Senior Vice President, Business Affairs
Susan Beckett, Vice President, Business Affairs
Richard Nathan, Vice President, Program & Talent Contracts
Leslie Maskin, Vice President, Business Affairs
Harold Brook, Vice President, Business Affairs
Harry Rubin, Vice President, Home Video Operations
Barbara Watson, Vice President, Strategic Planning

TV STATIONS

Albert Jerome, President, NBC Television Stations
Robert Finnerty, Vice President, Finance & Operations
Monte Newman, Vice President, Spot Sales
Kathy Lenard, Vice President, TVSD Research
Judy Girard, Vice President, Program Development & Syndication
William Moll, President & General Manager, WNBC-TV, New York
Pat Wallace, President & General Manager, WMAQ-TV, Chicago
Allan Horlick, President & General Manager, WRC-TV, Washington
John Rohrbeck, President & General Manager, KNBC-TV, Los Angeles
Roger Ogden, President & General Manager, KCNC-TV, Denver
Richard Lobo, President & General Manager, WTVJ, Miami

NBC Spot Sales:
Monte Newman, Director, Eastern Spot Sales
Clifford Ford, Director, Television Spot Sales, West Coast
Joanna Montgomery Harig, Director, Midwest Spot Sales
Mark Wollis, Director, Sales Planning & Pricing
Patricia Curry, Manager, Detroit TV Spot Sales
Virginia Lang, Manager, Office Sales Service Administration
John Shannon, Manager, Eastern Spot Sales

NBC Legal & Standards Division:
Richard Cotton, Executive Vice President & General Counsel
Ellen Agress, Vice President, Legal Policy & Planning
Stephen Stander, Senior Vice President, Law, New York
Anne Egerton, Vice President, Law, West Coast

Affiliate Relations:
John Damiano, Senior Vice President, Affiliate Relations
Jim Bloom, Vice President, Corporate Affiliate Relations
William Fouch, Vice President, Affiliate Marketing

Regional Directors:
Peter Flynn, Regional Director, Southwest
Erik Bennorth, Regional Director, Pacific
Arlene Engelmann, Regional Director, Midwest
James Bloom, Regional Director, Northeast
Mort Dillon, Regional Director, Central Atlantic
Gary Ventolo, Regional Director, Northeast

Research:
Robert Niles, Vice President, Research
Eric Cardinal, Vice President, Program Research
Preston Beckman, Vice President, Audience Research

Corporate Communications:
Betty Hudson, Senior Vice President, Corporate Communications
Joseph Rutledge, Vice President, Corporate Communications
Kathleen Tucci, Vice President, Talent Relations & Media Services, West Coast
Curtis Block, Vice President, Media Relations, East Coast
Sue Binford, Vice President, Media Relations, West Coast
Victor Garvey, Vice President, Corporate Events & Travel Services

NBC Finance:
Donald Carswell, Senior Vice President & Chief Financial Officer
Arthur Angstreich, Vice President, Treasury & Administration
John Baziotis, Vice President, Finance & Controller
Harvey Brown, Vice President, Capital Planning
Joseph Cicero, Vice President, Financial Planning & Administration, West Coast
Susan Costley, Vice President, Finance Operations
Thomas Spock, Vice President, Financial Forecasting & Analysis

Personnel & Labor Relations:
Edward Scanlon, Executive Vice President, Employee Relations

Wayne Rickert, Vice President, Employee Relations, West Coast
Bernard Gehan, Vice President, Labor Relations, West Coast
Jeffrey Trullinger, Vice President, Organization & Management Resources Planning
Day Krolik III, Vice President, Labor Relations

NEWS DIVISION

Michael Gartner, President, NBC News
Donald Browne, Executive Vice President
Robert Horner, President, NBC News Channel
E. James Greiner, Senior Vice President, Financial Operations & Business Development
Jay Fine, Vice President, Technical Operations & Production Planning
Timothy J. Russert, Senior Vice President & Washington Bureau Chief
Therese Byrne, Vice President, Business Development & NBC News Productions
Vera Mayer, Vice President, Information Services

NBC ENTERTAINMENT

Warren Littlefield, President
Perry Simon, Executive Vice President, Prime Time Programs
Ruth Slawson, Senior Vice President, Mini-Series & Motion Pictures for TV
Lee Currlin, Senior Vice President, East Coast, Programming & Program Planning
Lori Openden, Vice President, Talent & Casting
Al Carosi, Vice President, Children's & Family Programs
Richard Ludwin, Senior Vice President, Specials & Variety Programs
Edward Frank, Vice President, Current Comedy Programs
Brian Pike, Vice President, Drama Development
Timothy Quealy, Vice President, Entertainment Production & Finance

NBC CABLE & BUSINESS DEVELOPMENT

Thomas Rogers, President
Susan Greene, Vice President, Business Development & Event Pay-Per-View
J. B. Holston III, Vice President & General Manager, NBC International
Marty Lafferty, Vice President, Olympics Pay-Per-View
Albert Barber, President, CNBC
Thomas Wolzien, Senior Vice President, NBC Cable & Business Development

NBC PRODUCTIONS

John Agoglia, President, NBC Enterprises & Executive Vice President, NBC Productions
Todd Leavitt, Senior Vice President, NBC Productions
Gary Considine, Senior Vice President, Tape Production Operations
Gerard Petry, Vice President, Finance
Lorna Bitensky, Vice President, Production Business Affairs
Albert Spevak, Vice President, Production & Marketing Business Affairs
Dennis Brown, Vice President, Long Form Production
Dorothy Bailey, Vice President, POSR Production

NETWORK

Pierson Mapes, President
Robert Blackmore, Executive Vice President, NBC TV Network
Ron Dobson, Vice President, Daytime Late Night Sales
Larry Hoffner, Executive Vice President, Network Sales
Michael Mandelker, Vice President, Eastern Sales
John Miller, Executive Vice President, Marketing
Richard Plastine, Vice President, Eastern Sales
Alan Cohen, Vice President, Marketing
James Burnette, Vice President, Sports & News Sales
Bertram Zeldin, Vice President, Olympic Sales & Marketing
Carl Meyer, Vice President, West Coast & Special Sales
William Caufield, Vice President, Network Sales Planning & Pricing
Scott Bonn, Vice President, Client Marketing
Jean Dietz, Vice President, Network Services
Richard Quackenboss, Vice President, TV Network Operations

OPERATIONS & TECHNICAL SERVICES

Michael Sherlock, President, Operations & Technical Services
Peter Smith, Vice President, Engineering, Planning & Technical Services
Crawford McGill, Vice President, Operations & Technical Services, West Coast
Frank Accarrino, Vice President, Production Operations
Leonard Garrambone, Vice President, Purchasing & Business Services
Anthony Pedalino, Vice President, Facilities
David Baylor, Vice President, Broadcast Operations

SPORTS

Dick Ebersol, President
Kenneth Schanzer, Executive Vice President
Randall Falco, Senior Vice President, Olympics
Jonathan Miller, Vice President, Program Planning & Development
John Ertmann, Vice President, Sports Negotiations

CONSUMER NEWS & BUSINESS CHANNEL (CNBC)

Albert Barber, President, CNBC
Jack Abernathy, Vice President, Operations
Andy Friendly, Vice President, Prime Time Programs & Program Development
Brian Lewis, Vice President, Media Relations
Angela Purno, Senior Vice President, NBC Cable Sales
Peter Sturtevant, Vice President, Business News
Caroline Vanderlip, Vice President, Marketing & Affiliate Relations
David Zaslav, Vice President, Business Affairs & General Counsel

NBC TV AFFILIATED STATIONS

KRBC-TV, Abilene, TX
WALB-TV, Albany, GA
WNYT, Albany-Schenectady-Troy, NY
KOB-TV, Albuquerque, NM
KALB-TV, Alexandria, LA
KAMR-TV, Amarillo, TX
KTUU-TV, Anchorage, AK
WXIA-TV, Atlanta, GA
WAGT, Augusta, GA
KXAN-TV, Austin, TX
KGET, Bakersfield, CA
WMAR-TV, Baltimore, MD
WLBZ-TV, Bangor, ME
WVLA, Baton Rouge, LA
WNEM-TV, Bay City-Saginaw, MI
KTVZ, Bend, OR
KWAB-TV, Big Spring, TX
KULR-TV, Billings, MT
WICZ-TV, Binghamton, NY
WVTM-TV, Birmingham, AL
KFYR-TV, Bismarck, ND
WVVA, Bluefield, WV
KTVB, Boise, ID
WBZ-TV, Boston, MA
WCYB-TV, Bristol, VA
KVEO, Brownsville, TX
WGRZ-TV, Buffalo, NY
KTVM, Butte, MT
KTWO-TV, Casper, WY
WICD, Champaign, IL
WCIV, Charleston, SC
WCNC-TV, Charlotte, NC
WVIR-TV, Charlottesville, VA
WRCB-TV, Chattanooga, TN
WTOM-TV, Cheyboygan, MI
KKTU, Cheyenne, WY
WMAQ-TV, Chicago, IL
KCPM, Chico, CA
WLWT, Cincinnati, OH
WBOY-TV, Clarksburg, WV
WKYC-TV, Cleveland, OH
KOAA-TV, Colorado Springs-Pueblo, CO
KOMU-TV, Columbia, MO
WIS-TV, Columbia, SC
WLTZ, Columbus, GA
WCMH-TV, Columbus, OH
KRIS-TV, Corpus Christi, TX
KWQC-TV, Davenport, IA
WKEF, Dayton, OH
WESH, Daytona Beach-Orlando, FL
KCNC-TV, Denver, CO
WHO-TV, Des Moines, IA
WDIV, Detroit, MI
KQCD-TV, Dickinson, ND
KBJR-TV, Duluth, MN
WEAU-TV, Eau Claire, WI
KTVE, El Dorado, AR
WETM-TV, Elmira, NY
KTSM-TV, El Paso, TX
WICU-TV, Erie, PA
KMTR, Eugene, OR
KIEM-TV, Eureka, CA
WFIE-TV, Evansville, IN
KATN, Fairbanks, AK
KTHI-TV, Fargo, ND
KOBF, Farmington, NM
KNAZ-TV, Flagstaff, AZ
WOWL-TV, Florence, AL
WBBH-TV, Fort Myers, FL
KPOM-TV, Fort Smith, AR
WKJG-TV, Fort Wayne, IN
KXAS-TV, Fort Worth-Dallas, TX
KSEE, Fresno, CA
KSNG, Garden City, KS
KREG-TV, Glenwood Springs, CO
KXGN-TV, Glendive, MT
KREX-TV, Grand Junction, CO
WOTV, Grand Rapids, MI
KSNC, Great Bend, KS
KTGF, Great Falls, MT
WLUK-TV, Green Bay, WI
WYFF-TV, Greenville-Spartanburg, SC
WHAG-TV, Hagerstown, MD
WVIT, Hartford-New Britain, CT
WNNE-TV, Hartford, VT-Hanover, NH
KHAS-TV, Hastings, NE
WDAM-TV, Hattiesburg, MS
KTVH, Helena, MT
KHON-TV, Honolulu, HI
KPRC-TV, Houston, TX
WSAZ-TV, Huntington, WV
WAFF, Huntsville, AL
KIFI-TV, Idaho Falls, ID
WTHR, Indianapolis, IN
WLBT-TV, Jackson, MS
WTLV, Jacksonville, FL
KETK-TV, Jacksonville, TX
WJAC-TV, Johnstown, PA
KSNF, Joplin, MO-Pittsburg, KS
KCFW-TV, Kalispell, MT
WDAF-TV, Kansas City, MO
KOTI, Klamath Falls, OR
WBIR-TV, Knoxville, TN
KPLC-TV, Lake Charles, LA
WGAL-TV, Lancaster-Harrisburg-York, PA
WILX-TV, Lansing, MI
KGNS-TV, Laredo, TX
KVBC, Las Vegas, NV
KIVV-TV, Lead, SD
WLEX-TV, Lexington, KY
WLIO, Lima, OH
KARK-TV, Little Rock, AR
KNBC-TV, Los Angeles, CA
WAVE, Louisville, KY
KCBD-TV, Lubbock, TX
WMGT, Macon, GA
WMTV, Madison, WI
KSNK, McCook, NE
KOBI, Medford, OR
WMC-TV, Memphis, TN
WGBC, Meridian, MS
WTVJ, Miami, FL
KTPX, Midland & Odessa, TX
WTMJ-TV, Milwaukee, WI
KARE, Minneapolis-St. Paul, MN
KMOT, Minot, ND
KECI-TV, Missoula, MT
WALA-TV, Mobile, AL-Pensacola, FL
WSFA, Montgomery, AL
KREY-TV, Montrose, CO
WSMV, Nashville, TN
WVIT, New Britain, CT
WDSU-TV, New Orleans, LA
WNBC-TV, New York, NY
WAVY-TV, Norfolk, VA
KNOP-TV, North Platte, NE
KFOR-TV, Oklahoma City, OK
WOWT, Omaha, NE
WPSD-TV, Paducah, KY
KMIR-TV, Palm Springs, CA
WJHG-TV, Panama City, FL
WTAP-TV, Parkersburg, WV
WEEK-TV, Peoria, IL
KYW-TV, Philadelphia, PA
KPNX, Phoenix-Mesa, AZ
WPXI, Pittsburgh, PA
WPTZ, Plattsburgh, NY-Burlington, VT
KJAC-TV, Port Arthur-Beaumont, TX
WCSH-TV, Portland, ME
KGW-TV, Portland, OR
WAVY-TV, Portsmouth, VA
WJAR, Providence, RI
WGEM-TV, Quincy, IL-Hannibal, MO
WPTF-TV, Raleigh-Durham, NC
KEVN-TV, Rapid City, SD
KRNV, Reno, NV
WJFW-TV, Rhinelander, WI
KNDU, Richland-Pasco-Kennewick, WA
WWBT, Richmond, VA
WSLS-TV, Roanoke, VA
KTTC, Rochester, MN
WHEC-TV, Rochester, NY
WTVO, Rockford, IL
KFAA, Rogers, AR
KOBR, Roswell, NM
KCRA-TV, Sacramento, CA
KSDK, St. Louis, MO
KSBW, Salinas-Monterey, CA
KUTV, Salt Lake City, UT
KACB-TV, San Angelo, TX
KMOL-TV, San Antonio, TX
KNSD, San Diego, CA
KRON-TV, San Francisco, CA
KSBY-TV, San Luis Obispo, CA
WSAV-TV, Savannah, GA
KING-TV, Seattle-Tacoma, WA
KTAL-TV, Shreveport, LA-Texarkana, TX
KTIV, Sioux City, IA
KDLT, Sioux Falls-Mitchell, SD
WNDU-TV, South Bend-Elkhart, IN
KHQ-TV, Spokane, WA
WICS, Springfield-Decatur, IL
WWLP, Springfield-Holyoke, MA
KYTV, Springfield, MO
WTOV-TV, Steubenville, OH
WSTM-TV, Syracuse, NY
WTWC, Tallahassee, FL
WFLA-TV, Tampa, FL
KCEN-TV, Temple, TX

WTWO, Terre Haute, IN
WTVG, Toledo, OH
KSNT, Topeka, KS
WPBN-TV, Traverse City, MI
KVOA-TV, Tucson, AZ
KJRH, Tulsa, OK
WTVA, Tupelo, MS
WKTV, Utica, NY
KAVU-TV, Victoria, TX
KAII-TV, Wailuku, HI
WRC-TV, Washington, DC
WITN-TV, Washington-Greenville, NC
KWWL, Waterloo-Cedar Rapids, IA
WPTV, West Palm Beach, FL
KSNW, Wichita, KS
KFDX-TV, Wichita Falls, TX
WMGM-TV, Wildwood, NJ
WBRE-TV, Wilkes-Barre & Scranton, PA
KUMV-TV, Williston, ND
WECT, Wilmington, NC
WXII, Winston-Salem & Greensboro, NC
KNDO, Yakima, WA
WFMJ-TV, Youngstown, OH
KYMA, Yuma, AZ
WHIZ-TV, Zanesville, OH

FOX INC.

Executive Offices:
10201 W. Pico Blvd.
Los Angeles, CA 90035
Phone: 213-277-2211

Mailing Address:
Box 900
Beverly Hills, CA 90213
Fox Inc. is the parent company of Fox Broadcasting Company, Fox Television Stations Inc. & Twentieth Century-Fox Film Corporation.

Officers:
Barry Diller, Chairman & Chief Executive Officer
George Vradenburg, Executive Vice President
Chase Carey, Executive Vice President
Dean Ferris, Senior Vice President, Employee Relations
Harvey Finkel, Senior Vice President, Finance
John Meehan, Senior Vice President, Banking
Andrew Setos, Senior Vice President, Broadcast Operations & Engineering
Dennis Petroskey, Vice President, Corporate Communications
Beth Colloty, Vice President & Assistant to the Chairman
Pamela DiGiovanni, Vice President, Labor Relations
Mary Anne Harrison, Vice President, Assistant General Counsel
Lynn Franzoi, Vice President, Compensation & Benefits
Albert Ovadia, Senior Vice President, Merchandising & Licensing

FOX BROADCASTING COMPANY

Officers:
Barry Diller, Chairman & Chief Executive Officer, Fox Inc.
Jamie Kellner, President & Chief Operating Officer, Fox Bcstg. Co.
Peter Chernin, President, FBC Entertainment Group
Tom Allen, Senior Vice President, Finance & Administration
Sandy Grushow, Senior Vice President, Advertising & Promotion
Brad Turell, Senior Vice President, Programming & Development
Paul Stupin, Executive Vice President, Series Programming
Andy Fessel, Senior Vice President, Research & Marketing
Ira Kurgan, Senior Vice President, Business Affairs
Eric Yeldell, Senior Vice President, Legal Affairs
Andrea Sporkin, Vice President, Public Relations
Lillah McCarthy, Senior Vice President, Series Programming
Geoffrey Calnan, Vice President, On-Air Promotion
Steve Weinheimer, Vice President, On-Air Promotion & Operations
David Ferrara, Vice President, Affiliate Relations, Western Region
Don Bay, Vice President, Broadcast Standards & Practices
Joe Davola, Vice President, Creative Development
Debbie Myers, Vice President, Sales, West Coast
Paul Nagle, Vice President, Movies for Television
Susan Horenstein, Vice President, Film Acquisitions

New York Office:
40 W. 57th St.
8th Floor
New York, NY 10019
Phone: 212-556-2400
Jon Nesvig, Senior Vice President, Advertising Sales
Greg Gush, Vice President, Affiliate Relations, Eastern Region
Jean Rossi, Vice President, National Sales
David Cassaro, Vice President, Eastern Sales

Chicago Office:
625 N. Michigan Ave.
Suite 401
Chicago, Illinois 60611
Phone: 312-440-0012
Bob Mariano, Vice President, Affiliate Relations, Central Region
Larry Widrig, Vice President, Central Sales

FOX TELEVISION STATIONS INC.

Barry Diller, Chairman & Chief Executive Officer, Fox Inc.
Greg Nathanson, President & Chief Operating Officer
Mitchell Stern, Senior Vice President
Richard Anderson, Vice President, Engineering
Gerald Friedman, Vice President, Legal Affairs
Steve McPeek, Vice President & General Manager, Fox Tape
Muriel Reiss, Vice President, Legal Affairs
Hugo Rossiter, Vice President, Labor Relations
Don Tillman, Vice President & Director of Programming
William Lincoln, Vice President & Chief Financial Officer
Donna Harris, Vice President, Development
Pam Senuta, Director, Research

FOX TELEVISION STATION GROUP

Carolyn Wall, General Manager, WNYW, New York
Mitchell Stern, General Manager, KTTV, Los Angeles
Gerald Walsh, General Manager, WFXT, Boston
Gayle Brammer, General Manager, KDAF, Dallas
Tom Herwitz, General Manager, WTTG, Washington
Jerry Marcus, General Manager, KRIV, Houston
Stu Powell, General Manager, WFLD, Chicago
William Lincoln, General Manager, KSTU, Salt Lake City

FOX AFFILIATE STATIONS

WFXL, Albany GA
WXXA-TV, Albany, NY
KGSW-TV, Albuquerque, NM
KCIT, Amarillo, TX
KTBY, Anchorage, AK
WATL, Atlanta, GA
W67BE, Augusta, GA
KBVO-TV, Austin, TX
WTLH, Bainbridge, GA
WBFF, Baltimore, MD
WTTO, Birmingham, AL
WYZZ-TV, Bloomington-Normal, IL
WFXT, Boston, MA
WUTV, Buffalo, NY
KJMH, Burlington, IA
WGKI, Cadillac, MI
WFTX, Cape Coral, FL
KBSI, Cape Girardeau, MO
KDCR, Cedar Rapids-Waterloo, IA
WTAT-TV, Charleston, SC
WVAH-TV, Charleston-Huntington, WV
WCCB, Charlotte, NC
WDSI-TV, Chattanooga, TN
WFLD, Chicago, IL
WXIX-TV, Cincinnati, OH
KXRM-TV, Colorado Springs, CO
WXTX, Columbus, GA
WTTE, Columbus, OH
WACH, Columbia, SC
KDAF, Dallas, TX
WDKY-TV, Danville, KY
KLJB-TV, Davenport, IA
WRGT-TV, Dayton, OH
KOVR, Denver, CO
KDSM-TV, Des Moines, IA
WKBD-TV, Detroit, MI
KCIK, El Paso, TX
WETG, Erie, PA
K25AS, Eugene, OR
WEVV, Evansville, IN
KVRR, Fargo, ND
WSMH, Flint, MI
K46BZ, Fort Smith, AR
WFFT-TV, Fort Wayne, IN
WXMI, Grand Rapids, MI
WEMT, Greeneville, TN
WHNS, Greenville-Spartanburg, SC-Asheville, NC
WXXV-TV, Gulfport, MS
WTGS, Hardeeville, SC
WTIC-TV, Hartford, CT
WWLF-TV, Hazleton, PA
KHNL, Honolulu, HI
KRIV, Houston, TX
WZDX, Huntsville, AL
WXIN, Indianapolis, IN
WDBD, Jackson, MS
WMTU, Jackson, TN
WAWS-TV, Jacksonville, FL
KJRR, Jamestown, ND
WWCP-TV, Johnstown, PA
KSHB-TV, Kansas City, MO
KRRT, Kerrville-San Antonio, TX
WKCH-TV, Knoxville, TN
WLAX, La Crosse, WI
KADN, Lafayette, LA
KVHP, Lake Charles, LA
WSYM-TV, Lansing, MI
KVVU-TV, Las Vegas, NV
KLRT, Little Rock, AR
KTTV, Los Angeles, CA
WDRB-TV, Louisville, KY
KJTV, Lubbock, TX
WJPR, Lynchburg, VA
WMSN-TV, Madison, WI
WPTY-TV, Memphis, TN
WSVN, Miami FL
WCGV-TV, Milwaukee, WI
KITN, Minneapolis-St. Paul, MN
WPMI, Mobile, AL
WCOV-TV, Montgomery, AL
WFXI, Morehead City, NC
KTRV, Nampa, ID
WZTV, Nashville, TN
WNOL-TV, New Orleans, LA
WNYW, New York, NY
WTVZ, Norfolk, VA
KPEJ, Odessa-Midland, TX
KAUT, Oklahoma City, OK
KPTM, Omaha, NE
WOFL, Orlando, FL
KOIA-TV, Ottumwa, IA
WPGX, Panama City, FL
KNRR, Pembina, ND
WTXF-TV, Philadelphia, PA
KNXV-TV, Phoenix, AZ
WPGH-TV, Pittsburgh, PA
WPXT, Portland, ME
WNAC-TV, Providence, RI
WLFL-TV, Raleigh, NC
KAME-TV, Reno, NV
WRLH-TV, Richmond, VA
WUHF, Rochester, NY
WQRF-TV, Rockford, IL
KTXL, Sacramento, CA
KDNL-TV, St. Louis, MO
KAAS-TV, Salina, KS
KCBA, Salinas, CA
KSTU, Salt Lake City, UT
KIDY, San Angelo, TX
KTVU, San Francisco, CA
KCPQ, Seattle, WA
WOIO, Shaker Heights-Cleveland, OH
KMSS-TV, Shreveport, LA
KTTW, Sioux Falls, SD
KAYU-TV, Spokane, WA
WRSP-TV, Springfield, IL
KDEB-TV, Springfield, MO
WSYT, Syracuse, NY
WFTS, Tampa, FL
KBRR, Thief River Falls, MN
XETV, Tijuana, Mexico-San Diego, CA
WUPW, Toledo, OH
KMSB-TV, Tucson, AZ
KOKI-TV, Tulsa, OK
WCCU, Urbana-Champaign, IL
WFXV, Utica, NY
KPDX, Vancouver, WA
KMPH, Visalia-Fresno, CA
KWKT, Waco, TX
WTTG, Washington, DC
KCWT, Wenatchee, WA
WFLX, West Palm Beach, FL
KSAS-TV, Wichita, KS
KJTL, Wichita Falls, TX
WOLF-TV, Wilkes-Barre-Scranton, PA
WNRW, Winston-Salem & Greensboro-High Point, NC
K53CY, Yakima, WA
WPMT, York, PA

CANADIAN BROADCASTING CORP.

Head Office:
CBC Building
1500 Bronson Ave.
Box 8478
Ottawa, Ont. K1G 3J5
Phone: 613-724-1200
Phone for the deaf: 613-733-8868

Business Offices and Studios:
English Networks: Box 500, Station A, Toronto, Ont. M5W IE6. Phone: 416-975-3311. Phone for the deaf: 416-975-6688.

French Networks: Box 6000, Montreal, Que. H3C 3A8. Phone: 514-597-5970. Phone for the deaf: 514-597-6013.

Engineering Networks: 7925 Cote St. Luc Rd., Montreal, Que. H4W 1R5. Phone: 514-485-1301.

CORPORATE STRUCTURE

The Canadian Broadcasting Corp. (CBC) is a publicly-owned corporation established on November 2, 1936 by an Act of the Parliament of Canada to provide a national radio and television broadcasting service in the country's two official languages, English & French. Under this legislation, the CBC is responsible to Parliament, to which it reports each year on its operations through the Minister of Communications.

The CBC is financed mainly by public funds voted annually by Parliament. Supplementary revenue is obtained from commercial advertising on CBC Television. CBC Radio is virtually free of commercial advertising.

The CBC operates an English television network; a French television network; English and French AM radio and FM stereo networks; and the National Satellite Channel which delivers to Canadians the proceedings of the House of Commons via satellite & cable. As well, CBC operates Newsworld—a 24-hour national satellite-delivered English language news and information specialty service. The CBC Northern Service, broadcasting in English, French and seven native languages and dialects, serves the special radio and television needs of Dene, Indian, Inuit, Metis and non-native groups in the Yukon, the Northwest Territories and Northern Quebec. Radio Canada International is Canada's voice abroad. Broadcastiong on shortwave, RCI's information programming reflects Canada's political, economic, social and cultural spectrum to an international audience. RCI also produces programs for use by leading broadcasters in the world's major radio markets.

CBC transmission methods include leased channels on the Canadian space satellite Anik, plus more than 100,000 kilometres of microwave and landline connections.

CBC Directors:

Patrick Watson, Chairman, Ottawa, Ont.
Gerard Veilleux, President & Chief Executive Officer, Ottawa, Ont.
Brian Armstrong, Toronto, Ont.
Gilles Boulet, Ste.-Foy, Que.
Elizabeth Burnham, Toronto, Ont.
John Crispo, Toronto, Ont.
Michel Doyon, Quebec City, Que.
Don M. E. Hamilton, North Vancouver, B.C.
Nancy L. Juneau, Shippagan, N.B.
Sandra Kolber, Westmount, Que.
Robert Kozminski, Winnipeg, Man.
William Neville, Ottawa, Ont.
Michael Power, Bridgewater, N.S.
Carolyn Tavender, Calgary, Alta.

Principal Officers:

Gerard Veilleux, President
Patrick Watson, Chairman, Board of Directors
Michael McEwen, Executive Vice President
Anthony S. Manera, Senior Vice President
Bill Akerley, Corporate Secretary
Erik Peters, Vice President, Internal Auditor
Jacques R. Alleyn, Vice President & General Counsel
Brian D. Baldry, Vice-President, Engineering
Stephen Cotsman, Vice President, Finance & Administration
Marie-P. Poulin, Vice President, Human Resources
John Shewbridge, Vice President, Planning & Corporate Affairs
Harold Redekopp, Vice President, Regional Broadcasting Operations
Denis Harvey, Vice President, English Television
Donna Logan, Vice President, English Radio
Guy Gougeon, Vice President, French Television
Louis-Paul Germain, General Manager, Broadcast Centre Development Project
Michael A. Hughes, Executive Director, Management Information Systems
Robert O'Reilly, Executive Director, Communications & Broadcast Services
Allan Familiant, Executive Director, Regional Broadcasting Operations
Raymond Marcotte, Associate Vice President, Regional Broadcasting Operations
Joan P. Gordon, Director, Parliamentary & National Community Relations
Diana Filer, Director, International Relations
Lynn Griffin, Director, Business Affairs
Philippe Paquet, Director, Communications

Engineering Headquarters (Montreal):

Brian D. Baldry, Vice President, Engineering
George N. Goossen, Assistant Vice President, Engineering
Claudette Lalonde, Communications Representative

English Networks (Toronto):

Denis Harvey, Vice President, English Television
Donna Logan, Vice President, English Radio
Thomas Curzon, Director, Communications
Ernie Fraser, Director, English Regional Communications

French Networks (Montreal):

Guy Gougeon, Vice President, French Television
Jean Blais, Vice President, French Radio
Claude Bedard, Director, Communications
Marcell Labelle, Director, French Regional Communications

CBC REGIONAL OFFICES

NEWFOUNDLAND REGION: Ayre's Centre, Pippy Place, Box 12010, Postal Station A, St. John's, Nfld. A1B 3T8. Phone: 709-737-4140. Jim Byrd, Regional Director, Province of Newfoundland; Judy Squires, Regional Manager, Communications.

MARITIME REGION: 5600 Sackville St., Box 3000, Halifax, N.S. B3J 3E9. Phone: 902-420-8311. W. K. (Bill) Donovan, Regional Director, Maritime Provinces; Jessie Clarey, Regional Manager, Communications.

ATLANTIC PROVINCES: 250 Archibald St., Box 950, Moncton, N.B. E1C 8N8. Phone: 506-853-6666. Claude Bourque, Regional Director, French Services; Francois Giroux, Regional Manager, Communications.

QUEBEC REGION: 1400 Rene-Levesque Blvd. E, Box 6000, Montreal, Que. H3C 3A8. Phone: 514-597-5970. Nicole Belanger, Regional Director, English Services; Lester Jung, Communications Officer.

QUEBEC CITY & EASTERN QUEBEC REGION: Box 10400, Ste. Foy, Que. G1V 2X2. Phone: 418-654-1341. Jacques-D. Landry, Director; Ginette D'Aigle, Manager, Communications.

ONTARIO REGION: Station A, Box 500, Toronto, Ont. M5W 1E6. Phone: 416-975-3311. William T. Armstrong, Regional Director; Roy Thomas, Manager, Communications.

NORTHERN SERVICE: 250 Lanark Ave., Station C, Box 3220, Ottawa, Ont. K1Y1E4. Phone: 613-724-1200. Pierre Racicot, Regional Director, French Services; Charlotte O'Dea, Manager, French Communications; Brian Cousins, Regional Director, Northern Service; Perry Linttell, Communications Officer.

MANITOBA REGION: 491 Portage Ave., Box 160, Winnipeg, Man. R3C 2H1. Phones: 204-788-3222 (English); 204-788-3141 (French). Marvin Terhoch, Regional Director, English Services; Gilbert Teffaine, Regional Director, French Services; Bridget A. Hoffer, Regional Manager, English Services, Marketing Communications; Huguette Le Gall, Regional Manager, French Services, Communications.

SASKATCHEWAN REGION: 2440 Broad St., Regina, Sask. S4P 4A1. Phone: 306-347-9540. Lionel Bonneville, Acting Regional Director, English Services, Regional Director & Director of Television, French Services; Janice Carter, Regional Communications Manager, English Services; Diane Rondeau, Communications Manager, French Services.

ALBERTA REGION: Box 555, Edmonton, Alta. T5J 2P4. Phone: 403-468-7500. Ron Smith, Regional Director, English Services; Glenn Luff, Regional Communications Manager, English Services; Denis Lord, Regional Director, French Services; Pierre Noel, Communications Manager, Radio & TV, French Services.

BRITISH COLUMBIA REGION: 700 Hamilton St., Box 5600, Vancouver, B.C. V6B 4A2. Phone: 604-662-6000. John H. Kennedy, Regional Director, English Services; John Lysaght, Regional Communications Manager, English Services; Pauline Sincennes, Regional Director, French Services; Manon Corneau, Regional Communications Manager, French Services.

RADIO CANADA INTERNATIONAL: 1055 Rene-Levesque Blvd. E, Box 6000, Montreal, Que. H3C 3A8. Phone: 514-597-7555. Allan Familiant, Acting Executive Director.

FOREIGN OFFICES:

Jack Craine, Director, CBC London, 43-51 Great Titchfield St., London W1P 8DD, England. Phone: 1-011-44-71-580-0336.
Antonin Boisvert, Director, CBC Paris, 17 Avenue Matignon, 75008 Paris, France. Phone: 1-011-33-1-43-59-1185.
Frank Schatz, Assistant Director, CBC, Empire State Bldg., 350 Fifth Ave. Suite 5507, New York, NY 10118. Phone: 212-760-1500. Fax: 212-760-1501.
Jean-Louis Arcand, Director, CBC Operations in the United States, National Press Bldg., 529 14th St. NW, Room 500, Washington, DC 20045. Phone: 202-638-3286.
Keith Randall, Director, Canadian Forces Network, Jammstrasse 9, 7630 Lahr, Germany. Phone: 1-011-49-7821-209888.

CTV TELEVISION NETWORK LTD.

Executive Offices:
42 Charles St. E
Toronto, Ont. M4Y 1T5
Telephone: 416-928-6000
Telex: 06-22080
Fax: 416-928-0907

Montreal:
Box 181
48 Farnham
Place Bonaventure
Montreal, Que. H5A IA9
Telephone: 514-878-3135
Fax: 514-878-4554
Represented in the U.S.A. by Bolton Broadcasting International Ltd., 136 E. 57th St., Suite 503, New York, NY 10020. Phone: 212-759-6767. Fax: 212-644-3919. Vancouver. 1500 W. Georgia St., Suite 790, Vancouver, B.C. V6G 2Z6. Phone: 604-669-1570. Telex: 04-51195. Fax: 604-684-6169.

CORPORATE STRUCTURE

Private company, licensed by the CRTC to operate a privately-owned television network. All affiliated stations are shareholders.

Directors:

Douglas G. Bassett, Baton Broadcasting Inc.
John M. Cassaday, CTV Television Network Ltd.
Douglas Holtby, Westcom TV Group Ltd.
William D. McGregor, Electrohome Communications
Randy L. Moffat, Moffat Communications Ltd.
Ronald Osbourne, Maclean Hunter Ltd.
Adrien D. Pouliet, CFCF Inc.
Fred G. Sherratt, Atlantic Television System
Scott Stirling, Newfoundland Broadcasting Co. Ltd.

Principal Officers:

John Cassaday, President & Chief Executive Officer
Thomas Peddie, Chief Financial Officer & Senior Vice President, Finance
Paul Robertson, Senior Vice President, Sales & Marketing
Olga Cwiek, Vice President, Human Resources & Business Affairs
Tim Kotcheff, Vice President, News, Features & Information Programming
Gary Maavara, Vice President, Operations & Corporate Planning
Gail Morrell, Vice President, Communications
Peter O'Neill, Vice President, Public Affairs
Peter N. Sisam, Vice President, Sports & Business Development
Philip Wedge, Vice President, Programming
Arthur Weinthal, Vice President, Entertainment Programming

STATIONS

CHEK-TV, Victoria, B.C.
BCTV, Vancouver, B.C.
CFRN-TV, Edmonton, Alta.
CFCN-TV, Calgary, Alta.
CITL-TV, Lloydminster, Sask./Alta.
CFQC-TV, Saskatoon, Sask.
CKCK-TV, Regina, Sask.
CICC-TV, Yorkton, Sask.
CKY-TV, Winnipeg/Brandon, Man.
CHFD-TV, Thunder Bay, Ont.
CHBX-TV, Sault Ste. Marie, Ont.
CICI-TV, Sudbury, Ont.
CKCO-TV, Kitchener, Ont.
CFTO-TV, Toronto, Ont.
CJOH-TV, Ottawa, Ont.
CFCF-TV, Montreal, Que.
CKCW-TV, Moncton, N.B.
CJCH-TV, Halifax, N.S.
CJCB-TV, Sydney, N.S.
CJON-TV, St. John's Nfld.
CJBN-TV, Kenora, Ont.
CIPA-TV, Prince Albert, Sask.
CITO-TV, Timmons, Ont.
CKNY-TV, North Bay, Ont.

Public/Educational TV Networks

All data as furnished by networks.

PUBLIC BROADCASTING SERVICE

PBS Headquarters
1320 Braddock Place
Alexandria, VA 22314
Phone: 703-739-5000

Offices:
1790 Broadway
16th Floor
New York, NY 10019-1412
Phone: 212-708-3000

3171 Los Feliz Blvd.
Suite 203
Los Angeles, CA 90039
Phone: 213-667-3488

Public Broadcasting Service (PBS) is the national membership organization of 174 public television licensees, which operate 341 stations. It serves as the national distributor of public television programming, obtaining its programs from member stations, American independent producers & distributors, and foreign TV systems and distributors; PBS is not a production entity. The member stations support the private, non-profit corporation's service-oriented functions through annual programming and membership assessments. PBS services include: Program acquisition, distribution and scheduling; education services and video marketing; national program promotion; development & fundraising support; broadcast & technical operations; engineering & technology; audience research. PBS is governed by a 35-member Board of Directors, which includes 16 lay directors representing stations' governing boards and 13 professional directors from station management, elected by PBS member stations to three-year terms; five general directors, elected by the lay & professional directors to three-year terms; and the PBS President.

PBS Officers:
Bruce L. Christensen, President & Chief Executive Officer
Ted R. Capener, Chairman of the Board
Stephen A. Greyser, Vice Chairman
Beth Courtney, Vice Chairman
Neil B. Mahrer, Executive Vice President & Chief Operating Officer
Jennifer Lawson, Executive Vice President, National Programming & Promotion Services
Sandra H. Welch, Executive Vice President, Education
M. Peter Downey, Senior Vice President
Howard N. Miller, Senior Vice President
Eric L. Sass, Senior Vice President
Elizabeth A. Wolfe, Senior Vice President, Treasurer & Chief Financial Officer
Paula A. Jameson, Senior Vice President, General Counsel & Corporate Secretary
Michael B. Soper, Senior Vice President
Carlos V. Girod Jr., Vice President
John Grant, Vice President
James Scalem, Vice President
Nancy H. Hendry, Vice President, Deputy General Counsel & Assistant Corporate Secretary

PBS MEMBER STATIONS

ALABAMA
Birmingham ..... WBIQ
Demopolis ..... WIIQ
Dozier ..... WDIQ
Florence ..... WFIQ
Huntsville ..... WHIQ
Louisville ..... WGIQ
Mobile ..... WEIQ
Montgomery ..... WAIQ
Mount Cheaha ..... WCIQ

ALASKA
Anchorage ..... KAKM
Bethel ..... KYUK-TV
Fairbanks ..... KUAC-TV
Juneau ..... KTOO-TV

AMERICAN SAMOA
Pago Pago ..... KVZK

ARIZONA
Phoenix ..... KAET
Tucson ..... KUAT-TV
Tucson ..... KUAS-TV

ARKANSAS
Arkadelphia ..... KETG
Fayetteville ..... KAFT
Jonesboro ..... KTEJ
Little Rock ..... KETS
Mountain View ..... KEMV

CALIFORNIA
Cotati ..... KRCB-TV
Eureka ..... KEET
Fresno ..... KVPT
Huntington Beach ..... KDCE-TV
Los Angeles ..... KCET
Los Angeles ..... KLCS
Redding ..... KIXE-TV
Sacramento-Stockton ..... KVIE
San Bernardino ..... KVCR-TV
San Diego ..... KPBS-TV
San Francisco ..... KQED
San Jose ..... KTEH
San Mateo ..... KCSM-TV

COLORADO
Broomfield ..... KBDI-TV
Denver ..... KRMA-TV
Pueblo-Colorado Springs ..... KTSC

CONNECTICUT
Bridgeport ..... WEDW
Hartford ..... WEDH
New Haven ..... WEDY
Norwich ..... WEDN

DELAWARE
Seaford ..... WDPB
Wilmington ..... WHYY-TV

DISTRICT OF COLUMBIA
Washington ..... WETA-TV
Washington ..... WHMM

FLORIDA
Fort Myers ..... WSFP-TV
Gainesville ..... WUFT
Jacksonville ..... WJCT
Miami ..... WPBT
Miami ..... WLRN-TV
New Smyrna Beach ..... WCEU
Orlando ..... WMFE-TV
Panama City ..... WFSG
Pensacola ..... WSRE
Tallahassee ..... WFSU-TV
Tampa-St. Petersburg ..... WUSF-TV
Tampa-St. Petersburg ..... WEDU
West Palm Beach ..... WXEL-TV

GEORGIA
Athens ..... WGTV
Atlanta ..... WPBA
Chatsworth ..... WCLP-TV
Cochran ..... WDCO-TV
Columbus ..... WJSP-TV
Dawson ..... WACS-TV
Pelham ..... WABW-TV
Savannah ..... WVAN-TV
Waycross ..... WXGA-TV
Wrens ..... WCES-TV

GUAM
Agana ..... KGTF

HAWAII
Honolulu ..... KHET
Wailuku ..... KMEB-TV

IDAHO
Boise ..... KAID
Moscow ..... KUID-TV
Pocatello ..... KISU-TV

ILLINOIS
Carbondale ..... WSIU-TV
Chicago ..... WTTW
Chicago ..... WYCC
Jacksonville ..... WSEC
Macomb ..... WMEC
Moline ..... WQPT-TV
Olney ..... WUSI-TV
Peoria ..... WTVP
Quincy ..... WQEC
Urbana-Champaign ..... WILL-TV

INDIANA
Bloomington ..... WTIU
Evansville ..... WNIN
Fort Wayne ..... WFWA
Gary ..... WYIN
Indianapolis ..... WFYI
Muncie ..... WIPB
South Bend ..... WNIT-TV
Vincennes ..... WVUT

IOWA
Council Bluffs ..... KBIN
Des Moines ..... KDIN-TV
Fort Dodge ..... KTIN
Iowa City ..... KIIN-TV
Mason City ..... KYIN
Red Oak ..... KHIN
Sioux City ..... KSIN
Waterloo ..... KRIN

KANSAS
Hays ..... KOOD
Hutchinson-Wichita ..... KPTS
Lakin ..... KSWK
Topeka ..... KTWU

KENTUCKY
Ashland ..... WKAS
Bowling Green ..... WKGB-TV
Bowling Green ..... WKYU-TV
Covington ..... WCVN
Elizabethtown ..... WKZT-TV
Hazard ..... WKHA
Lexington ..... WKLE
Louisville ..... WKPC-TV
Louisville ..... WKMJ
Madisonville ..... WKMA
Morehead ..... WKMR
Murray ..... WKMU
Owensboro ..... WKOH
Owenton ..... WKON
Paducah ..... WKPD
Pikeville ..... WKPI
Somerset ..... WKSO-TV

LOUISIANA
Alexandria ..... KLPA-TV
Baton Rouge ..... WLPB-TV
Lafayette ..... KLPB-TV
Lake Charles ..... KLTL-TV
Monroe ..... KLTM-TV
New Orleans ..... WYES-TV
New Orleans ..... WLAE-TV
Shreveport ..... KLTS-TV

MAINE
Augusta ..... WCBB
Biddeford ..... WMEA-TV
Calais ..... WMEO-TV
Orono ..... WMEB-TV
Presque Isle ..... WMEM-TV

MARYLAND
Annapolis ..... WMPT
Baltimore ..... WMPB
Frederick ..... WFPT
Hagerstown ..... WWPB
Oakland ..... WGPT
Salisbury ..... WCPB

MASSACHUSETTS
Boston ..... WGBH-TV
Boston ..... WGBX-TV
Springfield ..... WGBY-TV

MICHIGAN
Alpena ..... WCML-TV
Bad Axe ..... WUCX-TV
Cadillac ..... WCMV
Detroit ..... WTVS
East Lansing ..... WKAR-TV
Flint ..... WFUM
Grand Rapids ..... WGVU-TV
Kalamazoo ..... WGVK
Manistee ..... WCMW
Marquette ..... WNMU-TV
Mount Pleasant ..... WCMU-TV
University Center ..... WUCM-TV

MINNESOTA
Appleton ..... KWCM-TV
Austin ..... KSMQ-TV
Bemidji ..... KAWE
Brainerd ..... KAWB
Duluth-Superior ..... WDSE-TV
Minneapolis-St. Paul ..... KTCA-TV
Minneapolis-St. Paul ..... KTCI-TV

MISSISSIPPI
Biloxi ..... WMAH-TV
Booneville ..... WMAE-TV
Bude ..... WMAU-TV

PUBLIC BROADCASTING REPORT

The timely newsletter that covers all that's happening in public broadcasting . . . the news and the facts behind the news.

For information, call **(202) 872-9200.**

Greenwood ..... WMAO-TV
Jackson ..... WMPN-TV
Meridian ..... WMAW-TV
Mississippi State ..... WMAB-TV
Oxford ..... WMAV-TV

MISSOURI
Joplin ..... KOZJ
Kansas City ..... KCPT
St. Louis ..... KETC
Sedalia ..... KMOS-TV
Springfield ..... KOZK

MONTANA
Bozeman ..... KUSM

NEBRASKA
Alliance ..... KTNE-TV
Bassett ..... KMNE-TV
Hastings ..... KHNE-TV
Lexington ..... KLNE-TV
Lincoln ..... KUON-TV
Merriman ..... KRNE-TV
Norfolk ..... KXNE-TV
North Platte ..... KPNE-TV
Omaha ..... KYNE-TV

NEVADA
Las Vegas ..... KLVX
Reno ..... KNPB

NEW HAMPSHIRE
Durham ..... WENH
Keene ..... WEKW-TV
Littleton ..... WLED-TV

NEW JERSEY
Camden ..... WNJS
Montclair ..... WNJM
New Brunswick ..... WNJB
Trenton ..... WNJT

NEW MEXICO
Albuquerque ..... KNME-TV
Las Cruces ..... KRWG-TV
Portales ..... KENW

NEW YORK
Albany-Schenectady ..... WMHX
Binghamton ..... WSKG
Buffalo ..... WNED-TV
Buffalo ..... WNEQ-TV
Garden City ..... WLIW
New York ..... WNYE-TV
New York ..... WNYC-TV
New York-Newark ..... WNET
Norwood ..... WNPI-TV
Plattsburgh ..... WCFE-TV
Rochester ..... WXXI-TV
Schenectady ..... WMHT
Syracuse ..... WCNY-TV
Watertown ..... WNPE-TV

NORTH CAROLINA
Asheville ..... WUNF-TV
Chapel Hill ..... WUNC-TV
Charlotte ..... WTVI
Columbia ..... WUND-TV
Concord ..... WUNG-TV
Greenville ..... WUNK-TV
Jacksonville ..... WUNM-TV
Linville ..... WUNE-TV
Roanoke Rapids ..... WUNP-TV
Wilmington ..... WUNJ-TV
Winston-Salem ..... WUNL-TV

NORTH DAKOTA
Bismarck ..... KBME
Dickinson ..... KDSE
Fargo ..... KFME
Grand Forks ..... KGFE
Minot ..... KSRE
Williston ..... KWSE

OHIO
Akron ..... WEAO
Alliance ..... WNEO
Athens ..... WOUB-TV
Bowling Green ..... WBGU-TV
Cambridge ..... WOUC-TV
Cincinnati ..... WCET
Cleveland ..... WVIZ-TV
Columbus ..... WOSU-TV
Dayton ..... WPTD
Oxford ..... WPTO
Portsmouth ..... WPBO-TV
Toledo ..... WGTE-TV

OKLAHOMA
Cheyenne ..... KWET
Eufaula ..... KOET
Oklahoma City ..... KETA
Tulsa ..... KOED-TV

OREGON
Bend ..... KOAB-TV
Corvallis ..... KOAC-TV
Eugene ..... KEPB-TV
Klamath Falls ..... KFTS
La Grande ..... KTVR
Medford ..... KSYS
Portland ..... KOPB-TV

PENNSYLVANIA
Allentown ..... WLVT-TV
Clearfield ..... WPSX-TV
Erie ..... WQLN
Harrisburg ..... WITF-TV
Philadelphia ..... WYBE
Pittsburgh ..... WQED
Pittsburgh ..... WQEX
Scranton-Wilkes-Barre ..... WVIA-TV

PUERTO RICO
Fajardo ..... WMTJ
Mayaguez ..... WIPM-TV
Ponce ..... WQTO
San Juan ..... WIPR-TV

RHODE ISLAND
Providence ..... WSBE-TV

SOUTH CAROLINA
Allendale ..... WEBA-TV
Beaufort ..... WJWJ-TV
Charleston ..... WITV
Columbia ..... WRLK-TV
Conway ..... WHMC
Florence ..... WJPM-TV
Greenville ..... WNTV
Greenwood ..... WNEH
Rock Hill ..... WNSC-TV
Spartanburg ..... WRET-TV
Sumter ..... WRJA-TV

SOUTH DAKOTA
Aberdeen ..... KDSD-TV
Brookings ..... KESD-TV
Eagle Butte ..... KPSD-TV
Lowry ..... KQSD-TV
Martin ..... KZSD-TV
Pierre ..... KTSD-TV
Rapid City ..... KBHE-TV
Vermillion ..... KUSD-TV

TENNESSEE
Chattanooga ..... WTCI
Cookeville ..... WCTE
Knoxville ..... WKOP-TV
Lexington ..... WLJT-TV
Memphis ..... WKNO-TV
Nashville ..... WDCN
Sneedville ..... WSJK-TV

TEXAS
Amarillo ..... KACV-TV
Austin ..... KLRU
Belton ..... KNCT
College Station ..... KAMU-TV
Corpus Christi ..... KEDT-TV
Dallas ..... KERA-TV
Denton ..... KDTN
El Paso ..... KCOS
Harlingen ..... KMBH
Houston ..... KUHT
Lubbock ..... KTXT-TV
Odessa ..... KOCV-TV
San Antonio ..... KLRN-TV
Waco ..... KCTF

UTAH
Ogden ..... KULC
Provo ..... KBYU-TV
Salt Lake City ..... KUED

VERMONT
Burlington ..... WETK
Rutland ..... WVER
St. Johnsbury ..... WVTB
Windsor ..... WVTA

VIRGINIA
Charlottesville ..... WHTJ
Goldvein ..... WNVT
Hampton-Norfolk ..... WHRO-TV
Marion ..... WMSY-TV
Norton ..... WSBN-TV
Richmond ..... WCVE-TV
Richmond ..... WCVW
Roanoke ..... WBRA-TV
Staunton ..... WVPT

VIRGIN ISLANDS
Charlotte Amalie ..... WTJX-TV

WASHINGTON
Centralia ..... KCKA
Pullman ..... KWSU-TV
Richland ..... KTNW
Seattle ..... KCTS-TV
Spokane ..... KSPS-TV
Tacoma ..... KTPS
Yakima ..... KYVE

WEST VIRGINIA
Grandview ..... WSWP-TV
Huntington ..... WPBY-TV
Morgantown ..... WNPB-TV

WISCONSIN
Green Bay ..... WPNE
La Crosse ..... WHLA-TV
Madison ..... WHA-TV
Menomonie ..... WHWC-TV
Milwaukee ..... WMVS
Milwaukee ..... WMVT
Park Falls ..... WLEF-TV
Wausau ..... WHRM-TV

WYOMING
Lander-Riverton ..... KCWC-TV

CENTRAL EDUCATIONAL NETWORK

1400 E. Touhy
Suite 260
Des Plaines, IL 60018
Phone: 708-390-8700

CEN Officers:
Jerome Trainor, WTVS, Detroit, MI, Chairman
William Glaeser, WNEO, Alliance, OH, Vice Chairman
James A. Fellows, Central Educational Network, Chicago, President
N. Joseph Welling, WOUB-TV, Athens/WOUC-TV, Cambridge, OH, Treasurer
Sheldon Goldstein, University of Minnesota Media Resources, Secretary

CEN MEMBER STATIONS

ILLINOIS
Carbondale ..... WSIU-TV
Chicago ..... WTTW
Moline ..... WQPT-TV
Olney ..... WUSI-TV
Peoria ..... WTVP
Urbana-Champaign ..... WILL-TV

INDIANA
Bloomington ..... WTIU
Evansville ..... WNIN
Indianapolis ..... WFYI

Muncie ..... WIPB
South Bend ..... WNIT-TV

IOWA
Council Bluffs ..... KBIN
Des Moines ..... KDIN-TV
Fort Dodge ..... KTIN
Iowa City ..... KIIN-TV
Mason City ..... KYIN
Red Oak ..... KHIN
Sioux City ..... KSIN
Waterloo ..... KRIN

KANSAS
Hays ..... KOOD
Topeka ..... KTWU

MICHIGAN
Alpena ..... WCML-TV
Detroit ..... WTVS
East Lansing ..... WKAR-TV
Flint ..... WFUM
Grand Rapids ..... WGVU-TV
Marquette ..... WNMU-TV
Mount Pleasant ..... WCMU-TV
University Center ..... WUCM-TV

MINNESOTA
Austin ..... KSMQ-TV
St. Paul ..... KTCA-TV

MISSOURI
St. Louis ..... KETC

NEBRASKA
Alliance ..... KTNE-TV
Bassett ..... KMNE-TV
Hastings ..... KHNE-TV
Lexington ..... KLNE-TV
Lincoln ..... KUON-TV
Merriman ..... KRNE-TV
Norfolk ..... KXNE-TV
North Platte ..... KPNE-TV
Omaha ..... KYNE-TV

NORTH DAKOTA
Bismarck ..... KBME
Dickinson ..... KDSE
Fargo ..... KFME
Grand Forks ..... KGFE
Minot ..... KSRE
Williston ..... KWSE

OHIO
Akron ..... WEAO
Alliance ..... WNEO
Athens ..... WOUB-TV
Bowling Green ..... WBGU-TV
Cambridge ..... WOUC-TV
Cincinnati ..... WCET
Columbus ..... WOSU-TV
Portsmouth ..... WPBO-TV
Toledo ..... WGTE-TV

PENNSYLVANIA
Clearfield ..... WPSX-TV

SOUTH DAKOTA
Aberdeen ..... KDSD-TV
Brookings ..... KESD-TV
Eagle Butte ..... KPSD-TV
Lowry ..... KQSD-TV
Martin ..... KZSD-TV
Pierre ..... KTSD-TV
Rapid City ..... KBHE-TV
Vermillion ..... KUSD-TV

WISCONSIN
Green Bay ..... WPNE
La Crosse ..... WHLA-TV
Madison ..... WHA-TV
Menomonie ..... WHWC-TV
Milwaukee ..... WMVS
Park Falls ..... WLEF-TV
Wausau ..... WHRM-TV

EASTERN EDUCATIONAL TELEVISION NETWORK

120 Boylston St.
Boston, MA 02116-4611
Phone: 617-338-4455
Fax: 617-338-5369
TWX: 710-321-1970
Frederick Breitenfeld Jr., Chairman
John S. Porter, President
Robert Ottenhoff, Vice Chairman
Michael Ziegler, Treasurer
Gene Nichols, Vice President, Network Affairs
William Dale, Vice President, Services
Pat Faust, Vice President, Programming
Niki Scher, Vice President, IPS National
David Ives, Vice President, Telecommunications
Robert Gardiner, Vice President, PTV Programming

EEN MEMBER STATIONS

CONNECTICUT
Bridgeport ..... WEDW
Hartford ..... WEDH
Norwich ..... WEDN

DELAWARE
Wilmington ..... WHYY-TV

DISTRICT OF COLUMBIA
Washington ..... WETA-TV
Washington ..... WHMM

MAINE
Augusta ..... WCBB
Biddeford ..... WMEA-TV
Calais ..... WMED-TV
Orono ..... WMEB-TV
Presque Isle ..... WMEM-TV

MARYLAND
Annapolis ..... WMPT
Baltimore ..... WMPB
Hagerstown ..... WWPB
Salisbury ..... WCPB

MASSACHUSETTS
Boston ..... WGBH-TV
Boston ..... WGBX-TV
Springfield ..... WGBY-TV

NEW HAMPSHIRE
Durham ..... WENH
Keene ..... WEKW-TV
Littleton ..... WLED-TV

NEW JERSEY
Camden ..... WNJS
Montclair ..... WNJM
New Brunswick ..... WNJB
Trenton ..... WNJT

NEW YORK
Binghamton ..... WSKG
Buffalo ..... WNED-TV
Garden City ..... WLIW
New York-Newark ..... WNET
Plattsburgh ..... WCFE-TV
Rochester ..... WXXI-TV
Schenectady ..... WMHT
Syracuse ..... WCNY-TV
Watertown ..... WNPE-TV

OHIO
Cincinnati ..... WCET
Cleveland ..... WVIZ-TV

PENNSYLVANIA
Allentown/Bethlehem ..... WLVT-TV
Clearfield ..... WPSX-TV
Erie ..... WQLN
Harrisburg ..... WITF-TV
Pittsburgh ..... WQED
Pittsburgh ..... WQEX
Scranton-Wilkes Barre ..... WVIA-TV

RHODE ISLAND
Providence ..... WSBE-TV

VERMONT
Burlington ..... WETK
Rutland ..... WVER
St. Johnsbury ..... WVTB
Windsor ..... WVTA

PACIFIC MOUNTAIN NETWORK

Suite 215
12596 W. Bayaud
Lakewood, CO 80228
Phone: 303-980-1411

PMN BOARD:
Joseph P. Zesbaugh, President
Dana J. Rouse, Vice President, Programming
Mary Lou Ray, Vice President, Division of Learning Services
Sharyl Noyce, Director, Operations

PMN MEMBER STATIONS

ALASKA
Anchorage ..... KAKM
Bethel ..... KYUK-TV
Fairbanks ..... KUAC-TV
Juneau ..... KTOO-TV

ARIZONA
Phoenix ..... KAET
Tucson ..... KUAT-TV

CALIFORNIA
Cotati ..... KRCB-TV
Eureka ..... KEET
Fresno ..... KVPT
Huntington Beach ..... KOCE-TV
Los Angeles ..... KCET
Redding ..... KIXE-TV
Sacramento-Stockton ..... KVIE
San Bernardino ..... KVCR-TV
San Diego ..... KPBS-TV
San Francisco ..... KQED
San Jose ..... KTEH
San Mateo ..... KCSM-TV

COLORADO
Denver ..... KBDI-TV
Denver ..... KRMA-TV
Pueblo ..... KTSC

HAWAII
Honolulu ..... KHET

IDAHO
Boise ..... KAID
Moscow ..... KUID-TV
Pocatello ..... KISU-TV

MONTANA
Bozeman ..... KUSM

NEVADA
Las Vegas ..... KLVX
Reno ..... KNPB

NEW MEXICO
Albuquerque ..... KNME-TV
Las Cruces ..... KRWG-TV
Portales ..... KENW

OREGON
Bend ..... KOAB-TV
Corvallis ..... KOAC-TV
La Grande ..... KTVR
Medford ..... KSYS
Portland ..... KOPB-TV

UTAH
Provo ..... KBYU-TV
Salt Lake City ..... KUED

WASHINGTON
Centralia ..... KCKA
Pullman ..... KWSU-TV
Seattle ..... KCTS-TV
Spokane ..... KSPS-TV
Tacoma ..... KTPS
Yakima ..... KYVE

WYOMING
Lander-Riverton ..... KCWC-TV

SOUTHERN EDUCATIONAL COMMUNICATIONS ASSOCIATION

939 S. Stadium Rd.
Columbia, SC 29201
Phone: 803-799-5517
Fax: 803-771-4831
Mailing Address: Box 50008, Columbia, SC 29250

Executive Committee:
Stephen Steck, WMFE-TV, Orlando, Chairman
John-Robert Curtin, WKPC-TV, Louisville, Vice Chairman
Noel Smith, KNCT, Belton, TX, Secretary
Hal Bouton, WTVI, Charlotte, Treasurer
Randall Feldman, WYES-TV, New Orleans, Member at Large
John Kasdan, KCOS, El Paso, Member at Large
Barbara Herrick, West Virginia Public Radio, Charleston, Radio Division Chairman
Beth Courtney, Louisiana Public Bcstg., Baton Rouge, Immediate Past Chairman

Radio Division:
Barbara Herrick, West Virginia Public Radio, Charleston, Chairman
Anthony Dean, WUAL(FM), Tuscaloosa, Vice Chairman
Tim Singleton, WEDU(FM), Richmond, Secretary
Ed Subkis, WSFP(FM), Fort Myers, FL, Treasurer
Vianne Webb, WHPO(FM), Norfolk, VA, Member at Large

Staff:
Skip Hinton, President & Chief Executive Officer
Peter Pantsari, General Manager
Madalyn Hardy, Director, Corporate Services
Robin Norcia, Director, Finance
Bill Meyers, Director, Center for Instructional Communications
Lee Monk, Director, Corporate Communications
Judy Ward, Director, Radio Division
Chuck McConnell, Director of PTV & Development
Greg Tillou, Director, Operations

SECA MEMBER STATIONS

ALABAMA
Birmingham ..... WBIQ
Demopolis ..... WIIQ
Dozier ..... WDIQ
Florence ..... WFIQ
Huntsville ..... WHIQ
Louisville ..... WGIQ

Mobile ..... WEIQ
Montgomery ..... WAIQ
Mount Cheaha State Park ..... WCIQ

ARKANSAS
Arkadelphia ..... KETG
Fayetteville ..... KAFT
Jonesboro ..... KTEJ
Little Rock ..... KETS
Mountain View ..... KEMV

FLORIDA
Fort Myers ..... WSFP-TV
Gainesville ..... WUFT
Jacksonville ..... WJCT
Miami ..... WPBT
Miami ..... WLRN-TV
New Smyrna Beach ..... WCEU
Orlando ..... WMFE-TV
Pensacola ..... WSRE
Tallahassee ..... WFSU-TV
Tampa-St. Petersburg ..... WEDU
Tampa ..... WUSF-TV
West Palm Beach ..... WXEL-TV

GEORGIA
Athens ..... WGTV
Atlanta ..... WPBA
Chatsworth ..... WCLP-TV
Cochran ..... WDCO-TV
Columbus ..... WJSP-TV
Dawson ..... WACS-TV
Pelham ..... WABW-TV
Savannah ..... WVAN-TV
Waycross ..... WXGA-TV
Wrens ..... WCES-TV

KANSAS
Wichita ..... KPTS

KENTUCKY
Ashland ..... WKAS
Bowling Green ..... WKYU-TV
Bowling Green ..... WKGB-TV
Covington ..... WCVN
Elizabethtown ..... WKZT-TV
Hazard ..... WKHA
Lexington-Richmond ..... WKLE
Louisville ..... WKMJ
Louisville ..... WKPC-TV
Madisonville ..... WKMA
Morehead ..... WKMR
Murray-Mayfield ..... WKMU
Owensboro ..... WKOH
Owenton ..... WKON
Paducah ..... WKPD
Pikeville ..... WKPI
Somerset ..... WKSO-TV

LOUISIANA
Alexandria ..... KLPA-TV
Baton Rouge ..... WLPB-TV
Lafayette ..... KLPB-TV
Lake Charles ..... KLTL-TV
Monroe ..... KLTM-TV
New Orleans ..... WLAE-TV
New Orleans ..... WYES-TV
Shreveport ..... KLTS-TV

MARYLAND
Annapolis ..... WMPT
Baltimore ..... WMPB
Frederick ..... WFPT
Hagerstown ..... WWPB
Oakland ..... WGPT
Salisbury ..... WCPB

MISSISSIPPI
Biloxi ..... WMAH-TV
Booneville ..... WMAE-TV
Bude ..... WMAU-TV
Greenwood ..... WMAO-TV
Jackson ..... WMPN-TV
Meridian ..... WMAW-TV
Mississippi State ..... WMAB-TV
Oxford ..... WMAV-TV

MISSOURI
Kansas City ..... KCPT
Sedalia-Warrensburg ..... KMOS-TV
Springfield ..... KOZK

NORTH CAROLINA
Asheville ..... WUNF-TV
Chapel Hill ..... WUNC-TV
Charlotte ..... WTVI
Columbia ..... WUND-TV
Concord ..... WUNG-TV
Greenville ..... WUNK-TV
Jacksonville ..... WUNM-TV
Linville ..... WUNE-TV
Roanoke Rapids ..... WUNP-TV
Wilmington ..... WUNJ-TV
Winston-Salem ..... WUNL-TV

OKLAHOMA
Cheyenne ..... KWET
Eufaula ..... KOET
Oklahoma City ..... KETA
Tulsa ..... KOED-TV

SOUTH CAROLINA
Allendale-Barnwell ..... WEBA-TV
Beaufort ..... WJWJ-TV
Charleston ..... WITV
Columbia ..... WRLK-TV
Conway ..... WHMC
Florence ..... WJPM-TV
Greenville ..... WNTV
Greenwood ..... WNEH
Rock Hill ..... WNSC-TV
Spartanburg ..... WRET-TV
Sumter ..... WRJA-TV

TENNESSEE
Chattanooga ..... WTCI
Cookeville ..... WCTE
Lexington ..... WLJT-TV
Memphis ..... WKNO-TV
Nashville ..... WDCN
Sneedville ..... WSJK-TV

TEXAS
Amarillo ..... KACV-TV
Austin ..... KLRU
Belton ..... KNCT
College Station ..... KAMU-TV
Corpus Christi ..... KEDT-TV
Dallas ..... KERA-TV
El Paso ..... KCOS
Harlingen ..... KMBH
Lubbock ..... KTXT-TV
Odessa ..... KOCV-TV
San Antonio ..... KLRN-TV

VIRGINIA
Charlottesville ..... WHTJ
Fairfax ..... WNVC
Goldvein ..... WNVT
Hampton-Norfolk ..... WHRO-TV
Marion ..... WMSY-TV
Norton ..... WSBN-TV
Richmond ..... WCVE-TV
Richmond ..... WCVW
Roanoke ..... WBRA-TV
Staunton ..... WVPT

WEST VIRGINIA
Grandview ..... WSWP-TV
Charleston-Huntington ..... WPBY-TV
Morgantown ..... WNPB-TV

VIRGIN ISLANDS
Charlotte Amalie ..... WTJX-TV

Capital Cities/ABC Inc.

77 West 66th St., New York, NY 10023
Phone 212-456-7777

Board of Directors:
Robert P. Bauman, Chief Executive Officer, Smithkline Beecham p.l.c.
Warren E. Buffett, Chairman & Chief Executive Officer, Berkshire Hathaway Inc.
Daniel B. Burke, President, Chief Executive Officer & Chief Operating Officer, Capital Cities/ABC Inc.
Frank T. Cary, Former Chairman, IBM Corp.
John B. Fairchild, Executive Vice President, Capital Cities/ABC; Chairman & Editorial Director, Fairchild Fashion & Merchandising Group
Leonard H. Goldenson, Chairman of the Executive Committee, Capital Cities/ABC Inc. & Retired Chairman of the Board of ABC Inc.
Frank S. Jones, Ford Professor of Urban Affairs, Massachusetts Institute of Technology
Ann Dibble Jordan, Former Director, Social Service Administration, University of Chicago Medical School
Thomas M. Macioce, Partner, Shea & Gould, Attorneys at Law & Former Chairman of the Board & Chief Executive Officer, Allied Stores Corp.
John H. Muller Jr., Chairman, General Housewares Corp.
Thomas S. Murphy, Chairman of the Board, Capital Cities/ABC Inc.
Wyndham Robertson, Vice President, Communications, University of North Carolina
John B. Sias, Executive Vice President, Capital Cities/ABC Inc. & President, ABC TV Network Group
William I. Spencer, Retired President & Chief Administrative Officer of Citicorp & Citibank N.A.
M. Cabell Woodward Jr., Vice Chairman & Chief Financial Officer, ITT Corp.

Officers:
Thomas S. Murphy, Chairman of the Board
Daniel B. Burke, President, Chief Executive Officer & Chief Operating Officer
John B. Fairchild, Executive Vice President, Chairman & Editorial Director, Fairchild Fashion & Merchandising Group
John B. Sias, Executive Vice President & President, ABC Television Network Group
Ronald J. Doerfler, Senior Vice President & Chief Financial Officer
Michael P. Mallardi, Senior Vice President & President, Broadcast Group
Philip J. Meek, Senior Vice President & President, Publishing Group
Stephen A. Weisswasser, Senior Vice President & Executive Vice President, ABC Television Network Group
David Westin, Vice President & General Counsel
James P. Arcara, Vice President & President, Capital Cities/ABC Radio
Philip R. Beuth, Vice President & Senior Vice President, ABC Television Network Group
Allan J. Edelson, Vice President & Controller
Joseph M. Fitzgerald, Vice President, Investor Relations
John E. Frisoli, Vice President, Human Resources
James M. Goldberg, Vice President, Taxes
Robert T. Goldman, Vice President, Administration
Herbert A. Granath, Vice President & President, Capital Cities/ABC Video Enterprises
Ann Maynard Gray, Vice President & President, Diversified Publishing Group
Christine Hikawa, Vice President, Broadcast Standards & Practices
Andrew E. Jackson, Vice President
David S. Loewith, Vice President, Assistant Controller & Assistant Secretary
Patricia J. Matson, Vice President, Corporate Communications
Robert O. Niles, Vice President & Director, Engineering, Capital Cities/ABC Owned TV Stations
Lawrence J. Pollock, Vice President & President, Capital Cities/ABC Owned TV Stations
Jeffrey Ruthizer, Vice President, Labor Relations
David J. Vondrak, Vice President & Treasurer
Philip R. Farnsworth, Secretary
Allen S. Bomes, Assistant Treasurer

Administration:
Robert T. Goldman, Vice President
Richard E. Hockman, Vice President, Real Estate & Construction
Nelson Aponte, Director, Office Services
Ralph Vignola, Director, Building Services
Andrew Pucher, Director, Security
Roger Lund, Vice President, Administration, West Coast

Legal:
Stephen A. Weisswasser, Senior Vice President & General Counsel, Capital Cities/ABC Inc.
Samuel Antar, Vice President, Law & Regulations
Griffith W. Foxley, Vice President, Corporate Legal Affairs
Larry M. Loeb, Vice President, Legal Affairs, Video Enterprises & Publishing
Jeffrey S. Rosen, Vice President, Litigation
Charles L. Stanford, Vice President, Legal & Business Affairs, Broadcasting
Mark MacCarthy, Vice President, Washington, DC
Charlene Vanlier, Vice President, Washington Counsel
Jeffrey Ruthizer, Vice President, Labor Relations
William S. Gennerich, Vice President, Labor Relations, East Coast
Irving Novick, Vice President, Labor Relations, West Coast
Robert M. Key, Vice President, Labor Contracts
Andrew E. Jackson, Vice President
Steven Sadicario, Vice President, Law, for Journalism

Washington Office:
1717 DeSales St. NW, Washington, DC 20036. Phone: 202-887-7777

West Coast Office:
2040 Ave. of the Stars, Century City, CA 90067. Phone: 213-557-7777

Financial:
Ronald J. Doerfler, Senior Vice President & Chief Financial Officer
David J. Vondrak, Vice President & Treasurer
Allan J. Edelson, Vice President, Controller & Assistant Secretary
Allen Bomes, Assistant Treasurer
David S. Loewith, Vice President, Assistant Controller
James M. Goldberg, Vice President, Taxes
Andrew C. Governali, Vice President, Tax Planning and Administration
Joseph M. Fitzgerald, Vice President, Investor Relations

ABC TELEVISION NETWORK GROUP
John B. Sias, President
Stephen A. Weiswasser, Executive Vice President

ABC ENTERTAINMENT
Robert A. Iger, President
Dennis D. Swanson, President, ABC Sports, Daytime & Children's Programming
Philip R. Beuth, President, ABC Early Morning & Late Night Entertainment

ABC PRODUCTIONS
Brandon Stoddard, President, ABC Productions

ABC TELEVISION NETWORK
Mark Mandala, President
H. Weller Keever, Executive Vice President, Sales
George H. Newi, Executive Vice President, Affiliate Relations
Mark Roth, Vice President, Operations
Richard J. Connelly, Vice President, Public Relations

ABC SPORTS
Dennis Swanson, President

ABC NEWS
Roone Arledge, President

BROADCAST OPERATIONS & ENGINEERING
Robert Siegenthaler, President

CAPITAL CITIES/ABC BROADCAST GROUP
Michael P. Mallardi, President

CAPITAL CITIES/ABC RADIO
James P. Arcara, President

ABC RADIO NETWORKS
Aaron M. Daniels, President

CAPITAL CITIES/ABC OWNED RADIO STATIONS
Don P. Bouloukos, President, Group I
Norman S. Schrutt, President, Group II

CAPITAL CITIES/ABC OWNED TELEVISION STATIONS
Lawrence J. Pollock, President, Capital Cities/ABC Owned Television Stations

CAPITAL CITIES/ABC VIDEO ENTERPRISES INC.
Herbert A. Granath, president
John T. Healy, President, Capital Cities/ABC Video Enterprises International

ABC DISTRIBUTION COMPANY
Archie Purvis, President

CAPITAL CITIES/ABC PUBLISHING GROUP
77 W. 66th St., New York, NY, 10023
Phillip J. Meek, President

Fairchild Fashion & Merchandising Group
John B. Fairchild, Chairman & Editorial Director
Michael Coady, President, Fairchild Fashion & Merchandising Group

Diversified Publishing Group
Ann Maynard Gray, President

FINANCIAL SERVICES & MEDICAL GROUP
Peter Derow, President

CBS Inc.

51 West 52nd St., New York, NY 10019
Phone 212-975-4321

Board of Directors:
Laurence A. Tisch, Chairman, President & Chief Executive Officer, CBS Inc.
Michel C. Bergerac, Chairman & Chief Executive Officer, M. C. Bergerac & Co. Inc.
Franklin A. Thomas, President & Chief Executive Officer, Ford Foundation
Henry B. Schacht, Chairman & Chief Executive Officer, Cummins Engine Co. Inc.
James R. Houghton, Chairman & Chief Executive Officer, Coming Glass Works Inc.
Harold Brown, Chairman, Foreign Policy Institute, Johns Hopkins University
James D. Wolfensohn, President, James D. Wolfensohn Inc.
Edson W. Spencer, Chairman of the Board, The Ford Foundation
Preston R. Tisch, President & Co-Chief Executive Officer, Loews Corp.
Henry A. Kissinger, Chairman, Kissinger Associates

Officers:
Laurence A. Tisch, Chairman, President & Chief Executive Officer
Howard Stringer, Vice President & President, CBS Broadcast Group
Jay L. Kriegel, Senior Vice President, CBS Inc.
Louis J. Rauchenberger Jr., Vice President & Treasurer
Anton W. Guitano, Vice President & General Auditor
Peter W. Keegan, Senior Vice President, Finance
Joan Showalter, Vice President, Personnel
James F. Sirmons, Senior Vice President, Industrial Relations
Edward Grebow, Senior Vice President, Administration
Alvan L. Bobrow, Vice President & Director of Taxes
Ellen Kaden, Senior Vice President, General Counsel & Secretary
T. Keith Fawcett, Assistant Treasurer
William F. Crean, Assistant Controller
Susan J. Holliday, Assistant Secretary
Joseph Castellano, Assistant Secretary
Douglas P. Jacobs, Assistant Secretary
Clare A. McMorrow, Assistant Secretary
Thomas J. McKee, Assistant Secretary

Departmental Officers:
Mark B. Pearlman, Vice President, Planning & Business Development, CBS Inc.
Karen Beldegreen, Vice President, Compensation & Policy, Personnel
Thomas C. Maile, Vice President, Telecommunications
John M. Lalli, Vice President, Operations, Management Information Systems
Leon Schulzinger, Vice President, Industrial Relations, East Coast
John M. McLean, Vice President, Industrial Relations, West Coast
Richard G. Streeter, Vice President, Development
Thomas F. McVeigh, Vice President, Personnel Benefits
Martin D. Franks, Vice President, CBS Washington
John F. Sturm, Vice President, Government Affairs, CBS Washington
David L. White, Vice President, Special Projects
Charles L. Dages, Vice President, Engineering
Robert P. Seidel, Vice President, Television Engineering

Washington Office:
Suite 1000
One Farragut Square S
1634 Eye St. NW
Washington, DC 20006
Phone: 202-457-4500
Fax: 202-628-0801
Martin D. Franks, Vice President, Washington
John F. Sturm, Vice President, Government Affairs
Deborah Barnwell, Manager, Administration
Susan Platt, Director, Affiliate Liaison & Special Projects

CBS/BROADCAST GROUP
Howard Stringer, President, CBS Broadcast Group
Beth W. Bressan, Vice President, Assistant to the President
George F. Schweitzer, Senior Vice President, Communications
Jay D. Gold, Vice President, Finance
David F. Poltrack, Senior Vice President, Planning & Research

Communications:
George F. Schweitzer, Senior Vice President, Communications
Ann Morfogen, Vice President, Media Relations, CBS Broadcast Group
Michael Michler, Vice President, Advertising & Promotion
Jerold Goldberg, Vice President, Creative Services

CBS MARKETING DIVISION
Peter Lund, Executive Vice President/CBS Broadcast Group & President, Marketing Division
Joseph Abruzzese, Senior Vice President, Television Network Sales
William Cecil, Vice President, Program Sales
Hal Trencher, Vice President, Sports Marketing & Sales
Dorothy Schwartz, Vice President, Sales Planning & Administration
Dan Koby, Vice President, Prime Time & Late Night Sales
J. Larre Barrett, Vice President, Olympic Marketing & Sales

CBS ENTERTAINMENT DIVISION
7800 Beverly Blvd.
Los Angeles, CA 90036
Phone: 213-852-2345
Jeff Sagansky, President

Financial-CBS Entertainment:
William B. Klein, Senior Vice President, Business Affairs
Peter Tortorici, Executive Vice President
James McGowan, Vice President, Business Affairs Administration
Harry Heitzer, Vice President, Business Affairs, Music Operations
Leola R. Gorius, Vice President, Business Affairs, Talent & Guild Negotiations
Sydney Lyons, Vice President, Business Affairs & Contract Negotiations
Layne Britton, Vice President, Business Affairs, West Coast
Kelly Goode, Vice President, Series Development
Timothy Flack, Vice President, Comedy Program Development
John Matoian, Vice President, Motion Pictures for TV & Mini-Series
Larry Strichman, Vice President, Mini-Series & Client Specials
Jonathan Levin, Vice President, Dramatic Program Development
Lisa Freiberger, Vice President, Talent & Casting
Lucy Johnson, Vice President, Daytime Programs
Judy Price, Vice President, Children's Programs & Daytime Specials
Rod Perth, Vice President, Late Night Programs
Steve Warner, Vice President, Special Projects

CBS SPORTS DIVISION
Neal H. Pilson, President, CBS Sports
James Harrington, Vice President, Program Administration & Operations
Jay Rosenstein, Vice President, Programming
Mark Harrington III, Vice President, Olympics
Richard Pinkham, Vice President, Sports Planning
Noel Berman, Vice President, Sports Business Affairs & Compliance

CBS NEWS DIVISION
524 W. 57th St.
New York, NY 10019
Phone: 212-975-4114

Executives:
Eric Ober, President
Joe Peyronnin, Vice President, News Coverage
James M. McKenna, Vice President, Finance & Administration
Robert E. McCarthy, Vice President, Business Affairs
Larry D. Cooper, Vice President, CBS News Radio
Donald Decesare, Vice President, Operations
John Frazee, Vice President, News Services
David Corvo, Public Affairs Programming
Barbara Cohen, Vice President, Bureau Chief, CBS News, Washington

CBS TELEVISION STATIONS DIVISION
Johnathan Rodgers, President
Karen Miller, Vice President, Programming
Sam Stallworth, Vice President, National Sales
Philip Press, Vice President, Sales & Marketing
Robert Finkel, Vice President, Finance & Planning

CBS AFFILIATE RELATIONS DIVISION
Anthony C. Malara, President
Scott T. Michels, Vice President & Director, Affiliate Relations

CBS RADIO DIVISION
Nancy C. Widmann, President
Robert P. Kipperman, Vice President & General Manager, CBS Radio Networks
Rod Calarco, Vice President, CBS Owned AM stations
George Sosson, Vice President, CBS Owned FM stations
Richard Silipigni, Vice President, Sales

CBS Radio Networks Affiliate Sales:
Peter Moore, Vice President, Affiliate Sales

CBS ENTERPRISES
James A. Warner, President
Rainer Siek, Senior Vice President, Sales & Marketing, CBS Broadcast International
David P. Berman, Vice President, Production & Administration, CBS Broadcast International

General Electric Company

3135 Easton Turnpike, Fairfield, CT 06431
Phone 203-373-2211

Board Of Directors:

H. Brewster Atwater Jr., Chairman of the Board & Chief Executive Officer, General Mills Inc.
Silas Cathcart, Director & Retired Chairman of the Board, Illinois Tool Works Inc.
Lawrence E. Fouraker, Fellow, John F. Kennedy School of Government, Harvard University
Paolo Fresco, Senior Vice President, GE International
Henry H. Henley Jr., Retired Chairman of the Board, Chief Executive Officer & Former Director, Cluett, Peabody & Co. Inc.
Henry L. Hillman, Chairman of the Board & Director, The Hillman Company
Edward E. Hood Jr., Vice Chairman of the Board, Executive Officer & Director, General Electric Company
David C. Jones, Retired Air Force General & Former Chairman of the Joint Chiefs of Staff
Robert E. Mercer, Retired Chairman of the Board, The Goodyear Tire & Rubber Company
Gertrude G. Michelson, Senior Vice President, External Affairs & Director, R. H. Macy & Co. Inc.
Barbara Scott Preiskel, Attorney
Lewis T. Preston, Chairman of the Executive Committees & Director, J. P. Morgan & Co. Inc. and Morgan Guaranty Trust Company
Frank H. T. Rhodes, President, Cornell University
Andrew C. Sigler, Chairman of the Board, Chief Executive Officer & Director, Champion International Corporation
John F. Welch Jr., Chairman of the Board, Chief Executive Officer & Director, General Electric Company
Walter B. Wriston, Retired Chairman of the Board & Former Director, Citicorp and Citibank, N.A.

Corporate Executive Officers:

John F. Welch Jr., Chairman & Chief Executive Officer
Edward E. Hood Jr., Vice Chairman & Executive Officer
James R. Bunt, Vice President

Senior Corporate Officers:

Dennis D. Dammerman, Senior Vice President, Finance
Frank P. Doyle, Senior Vice President, Relations
Benjamin W. Heineman Jr., Senior Vice President, General Counsel & Secretary
Jack O. Peiffer, Senior Vice President, Executive Management
Walter L. Robb, Senior Vice President, Research & Development

Corporate Staff Officers:

James J. Costello, Vice President & Comptroller
Dale F. Frey, Vice President & Treasurer; Chairman & President, General Electric Investment Corporation
R. Michael Gadbaw, Vice President, International Law & Policy
Joyce Hergenhan, Vice President, Public Relations
Richard U. Jelinek, Vice President, Corporate Compensation & Benefits
Teresa M. LeGrand, Vice President, Audit Staff
Phillips S. Peter, Vice President, Government Relations
Arthur V. Puccini, Vice President, Industrial Relations
Stephen D. Ramsey, Vice President, Enviromental Programs
Gary M. Reiben, Vice President, Business Development
John M. Samuels, Vice President & Senior Counsel, Tax Policy & Planning
Henry J. Singer, Vice President, Area Management & Sales
Edward J. Skiko, Vice President, Information Technology
Susan M. Walter, Vice President, State Government Relations

NATIONAL BROADCASTING COMPANY INC.

30 Rockefeller Plaza
New York, NY 10020
Phone: 212-664-4444
Robert C. Wright, President & Chief Executive Officer, NBC
Donald Carswell, Senior Vice President & Chief Financial Officer
Albert F. Barber, President, Consumer News & Business Channel
Richard Colton, Executive Vice President, Law
Dick Ebersol, President, NBC Sports
Michael G. Gartner, President, NBC News
Albert D. Jerome, President, NBC Television Stations
Pierson G. Mapes, President, NBC Television Network
Thomas S. Rogers, President, Cable & Business Development
Edward L. Scanlon, Executive Vice President, Employee Relations
Warren Littlefield, President, NBC Entertainment

Products and Services:

Originates schedule of national network programming. Owns television stations in New York, Washington, Chicago, Cleveland, Denver, Los Angeles & Miami. West Coast offices at 3000 W. Alameda Ave., Burbank, CA 91523

Network Engineering Departments

CAPITAL CITIES/ABC INC.

77 W. 66th St.
New York, NY 10023-6298
Phone: 212-456-7777

Broadcast Operations and Engineering Executives:
Robert Siegenthaler, President
Michael Lang, Vice President & Assistant to the President
Joseph DiGiovanna, Senior Vice President, Broadcast Engineering Services
Preston Davis, Vice President & General Manager, Broadcast Operations, East Coast
Jack Neitlich, Vice President & General Manager, Broadcast Operations & Engineering, West Coast
Neil MacLeod, Vice President, Administration, Finance & Planning
James Truelove, Vice President, Operations, Washington, DC
Jacques Lesgards, Vice President & Director, International Production & Operations, Paris
Robert Thomas, Director, Equipment Technology Planning, East Coast
Ben Greenberg, Director, Audio/Video Systems
Antoon Uyttendaele, Director, Engineering Development & Advanced Technology
Mary Frost, Director, Telecommunications
John Gilmore, Director, Networking Services, New York
Richard W. Stubbe, Director, TV Network Operations, New York
Joseph Walker, Director, Finance & Planning
Walter Bohlin, Director, Technical Computer Systems, Laboratory & Quality Assurance
J. Deet Jonker, Director, Production Services, New York
James Kussman, Director, Production Services, West Coast
David Morris, Director, Operations Managers, West Coast
Hector Villanueva, Director, Technical Training
Frank Haney, Director, Engineering Facilities, Los Angeles
Len Alphonso, Director, Technical Operations Center, New York
Eric Rosenthal, General Manager, Audio/Video Systems
Abdelnour Tadros, General Manager, Audio/Video Systems
Chris Evans, Director, European Operations, London
Barbara Seipt, Director, Broadcast Operations & Engineering, Studio Field Operations
Phil Durante, General Manager, System Services
Tessie Wee, Director, Business Management, West Coast

CANADIAN BROADCASTING CORP.

Head Office:
1500 Bronson Ave.
Box 8478
Ottawa, Ont. K1G 3J5
Phone 613-724-1200

CBC Engineering:
7925 Cote St. Luc Rd.
Montreal, Que. H4W 1R5
Phone: 514-485-1301
Brian D. Baldry, Vice President, Engineering
George N. Goossen, Assistant Vice President, Engineering
Gilles Hurtubise, Director, Production Capital Projects Department
David L. Garforth, Director, Transmission & Distribution Department
Pierre A. Ouimet, Director, Engineering Operations
Henri-Paul Filion, Director of Building Design & Construction
Ken P. Davies, Director of Standards & Technology Development
Claudette Lalonde, Public Relations Representative
Fred Fox, Director, Broadcast Engineering, Broadcast Centre Development Project, Toronto
Louis-Paul Germain, General Manager, Broadcast Centre Development Project, Toronto

CBS INC.

524 W. 57th St.
New York, NY 10019
Phone: 212-975-4321

CBS OPERATIONS & ADMINISTRATION
Edward Grebow, Senior Vice President
John Lalli, Vice President, Operations
Thomas C. Maile, Vice President, Telecommunications
James Halsey, Vice President, Management Information Services, CBS Inc.

CBS East Coast Broadcast Operations:
Christopher J. Cookson, Vice President & General Manager, East Coast Broadcast Operations
David L. White, Vice President, Special Projects
Charles Dages, Vice President, Television Operations, CBS Operations & Administration
Louis Diaz, Director, Broadcast Services
Barry Zegel, Director, Development & Planning
Ronald McGowan, Director, Production Supervisor
Raymond Potter, Director, Sports Liaison
Darcy Antonellis, Director, Washington Operations
Frank Quitoni, Director, Olympic Operations
Joseph Bonomo, Director, Operations Planning
Andrew Barry, Director, Technical Services
Richard McNulty, Director, Transmission Operations
Malachy Wienges, Director, Central Operations & Maintenance
Joel Drobes, Director, Production Design & Services
Marianne Fischer, Director, Broadcast Readiness
George Kellock, Director, New York Traffic Communications

CBS West Coast Broadcast Operations:
Charles Cappleman, Vice President, Operations
David Conant, Director, Technical Operations
Harvey Holt, Director, Stage Operations
Michael Klausman, Director, Program Production Services
Al Landolph, Director, Facilities Operations
Teddi O'Shea, Director, Broadcast Operations

Engineering & Development:
Joseph A. Flaherty, Vice President & General Manager
Robert P. Seidel, Vice President, Television Engineering
Richard Streeter, Vice President, Development
David Horowitz, Vice President, Planning
Mark Harris, Director, Transmission Engineering
Paul Berger, Director, Advanced Development
William Grieco, Director, Project Planning
Marc Montjarret, Director, Audio & Video Engineering
Alan Hodgson, Director, Audio & Video Engineering
William Lovallo, Director, Engineering Construction
William Nicholls, Director, Systems Development
Bernard Dickens, Senior Staff Scientist
James Tarnow, Director, Department Resource Management
Jacqueline Jacobini, Director, Department Operations

NATIONAL BROADCASTING CO. INC.

RCA Building
30 Rockefeller Plaza
New York, NY 10112
Phone: 212-664-4444

Operations and Technical Services:
Michael Sherlock, President, Operations & Technical Services
Crawford McGill, Vice President, Operations & Technical Services, West Coast
Frank Accarrino, Vice President, Production Operations
Joseph Ralston, Vice President, Production Operations, West Coast
Peter Smith, Vice President, Engineering
George Falardeau, Vice President, Facilities & Services, West Coast
John O'Neill Jr., Vice President, Real Estate, West Coast
Anthony Pedalino, Vice President, Facilities & Services
Leonard Garrambone, Vice President, Purchasing
David Baylor, Vice President, Broadcast Operations

AMERICAN TELEPHONE & TELEGRAPH CO.

(Network Operations Group)
Route 202/206 North
Bedminster, NJ 07921
Phone: 201-234-4000
Frank Blount, President, Network Operations Group
Craig Gipple, Vice President, Network Planning
Jim Carroll, Vice President, Network Operations & Engineering

National Broadcast Associations

NATIONAL ASSOCIATION OF BROADCASTERS

1771 N St. NW
Washington, DC 20036
Phone: 202-429-5300

Edward O. Fritts, President & Chief Exec. Officer
Rory Benson, Senior V.P., Assistant to President, National Campaign Coordinator
John Abel, Exec. V.P., Operations
James C. May, Exec. V.P., Govt. Relations
Dan Phythyon, V.P., Congressional Liaison
Stephen Jacobs, V.P., Congressional Liaison
John David, V.P., Broadcaster Congressional Relations
Terri Rabel, Dir., Govt. Relations
Michael Waring, Dir., Political Communications
Susan Platt, Dir., Administration
Jeff (Henry L.) Baumann, Exec. V.P. & Gen. Counsel
Barry Umansky, Deputy Gen. Counsel
Valerie Schulte, Sr. Assoc. Gen. Counsel
Steven Bookshester, Assoc. Gen. Counsel & First Amendment Attorney
Howard Woolley, V.P., Regulatory Affairs
Ben Ivins, Assistant Gen. Counsel
Dwight Ellis, V.P., Human Resource Development
J. Hatim Hamer, Dir., Broadcast Programs
Kenneth D. Almgren, Sr. V.P. & Chief Financial Officer
Bernard Burns, V.P., Administrative Services
Mary Dickson, V.P., Controller
Diane Goff, Dir., Accounting Services
Patti Cochran, Dir., Personnel
Henry Roeder, Sr. V.P., Meetings & Special Events
Kathy Muller, Dir., Meetings & Special Events
Rick Dobson, Sr. V.P., Conventions & Exhibits
Hilda Jannesson, Dir., Housing & Meetings
Lee Ann Burr, Dir., Convention Operations
Jack Chisson, Dir., Registration & Services
Walt Wurfel, Sr. V.P., Public Affairs & Communications
Gene Jeffers, V.P., Public Affairs & Communications
Lynn McReynolds, V.P., Media Relations
John Merli, Dir., Member Communications
Dos Schuette, Dir., Creative Services
Leslie Stimson, Managing Editor, Radio Week
Cynthia Price, Managing Editor, TV Today
Lynn Christian, Sr. V.P., Radio
Joy Dunlap, V.P., Radio Operations
Donna Leonard, V.P., Radio Membership
Rick Oucey, Sr. V.P., Research & Information Group
Mark Fratrik, V.P., Economist
Marcia DeSonne, Dir., Technology Assessment
Gerald G. Hartshorn, Dir., Audience Measurement & Policy Research
Susan Hill, V.P., Library & Information Center
Ann Cardace, Dir., Library & Information Center
Michael Fitzmaurice, Dir., Management & Marketing Information Systems
Janet Elliot, Dir., Operations
Michael Rau, Sr. V.P., Science & Technology
Lynn Claudy, Dir., Advanced Engineering & Technology
Teri Lepovitz, Sr. V.P., Services
Randi Reiten, Dir., Advertising Sales
Chuck Sherman, Sr. V.P., Television
Sharon Goldener Kinsman, V.P., Television Membership
Carolyn Wilkins, Dir., Operations
Richard Attix, Video Production Specialist

Executive Committee:
Gary Chapman, Pres., LIN Television Corp., Chmn.
L. Lowry Mays, Pres. & Chief Exec. Officer, Clear Channel Communications, Immediate Past Chmn.
Edward O. Fritts, NAB Pres. & Chief Exec. Officer
Richard O. Novik, Pres., WKIP(AM)/WRNQ-FM, Poughkeepsie, NY, Radio Board Chmn.
Richard H. Harris, Group W Radio, Radio Board Vice Chmn.
Ronald Townsend, Pres., Gannett Television Group, Television Board Chmn.
Michael J. Conly, Sr. V.P., Harte Hanks Communications, Television Board Vice Chmn.
Martin D. Franks, V.P., CBS Inc., Network Representive

1991-92 Television Board of Directors:
Ronald Townsend, Pres., Gannett Television, Arlington, VA, Chmn.
Michael J. Conly, Sr. V.P., Harte-Hanks Communications, San Antonio, TX, Vice Chmn.

Elected Representatives:
John F. Behnke, Fisher Broadcasting Inc., Seattle, WA
Richard Benedek, Benedek Broadcasting Corp., Rockford, IL
Robert B. Butler, Durham Life Broadcasting, Raleigh, NC
Jerry P. Colvin, WUHQ-TV, Battle Creek, MI
Michael J. Conly, KENS-TV, Harte-Hanks Communications, San Antonio, TX
Robert W. Davis, KMTR(TV), Eugene, OR
Bruce C. McGorrill, Maine Broadcasting, Portland, ME
Harry J. Pappas, Pappas Telecasting Co., Visalia, CA
Travis O. Rockey, Cordillera Communications, Spokane, WA
G. William Ryan, Post Newsweek Stations Inc., Miami, FL
John C. Siegel, Chris-Craft/United Television, San Francisco, CA
Ron Townsend, Gannett Television, Arlington, VA

Designated Board Seats:
Edward G. Aiken, WTOG(TV), Hubbard Broadcasting, St. Petersburg, FL
Peter B. Desnoes, Burnham Broadcasting Co.
Judith Ekberg Johnson, Meyer Broadcasting Co., Bismarck, ND
F. Robert Kalthoff, KBJR-TV, Duluth, MN
Mauricio Mendez, KTMO(TV), Houston, TX
Edward T. Reilly, McGraw-Hill Broadcasting Co., New York, NY
Ben Tucker, Retlaw Broadcasting, Fresno, CA

Network Representatives:
Martin D. Franks, CBS Inc., Washington, DC
Robert D. Hynes Jr., NBC, Washington, DC
Mark M. MacCarthy, Capital Cities/ABC, Washington, DC

1991-1992 Radio Board of Directors:
Richard O. Novik, WKIP(AM)/WRNQ(FM), Poughkeepsie, NY, Chmn.
Richard H. Harris, WSPB(AM), Sarasota, FL, Vice Chmn.

District Representatives:
Richard W. Osborne, WKXL AM/FM, Concord, NH
Richard O. Novik, WKIP(AM), Poughkeepsie, NY
W. LeRoy Schneck, WNAE(AM)/WRRN(FM), Warren, PA
William L. Eure, Eure Communications, WKEZ-FM, Yorktown, VA
Walter E. May, WPKE(AM)/WDHR(FM), Pikeville, KY
William L. McElveen, WTCB-FM, Columbia, SC
Dean M. Goodman, WLVE-FM, Miami, FL
Art Suberbielle, KANE-AM, New Iberia, LA
Robert L. Fox, KVEN(AM)/KHAY(FM), Ventura, CA
C. Richard McBroom, WONW(AM)/WNDH (FM), Napoleon, OH
Gene Millard, KFEQ(AM), St. Joseph, MO
Ross Biederman, WTCM AM/FM, Traverse City, MI
Charles A. Blake, WIKY AM/FM, Evansville, IN
Bayard H. Walters, WCTZ/WYCQ/WHAL, Nashville, TN
Rusty Shaffer, KBOL(AM), Boulder, CO
Wayne Vriesman, Tribune Broadcasting Co., Chicago, IL
Houston L. Pearce, Radio South, Tuscaloosa, AL
J. Douglas Williams, KWOX(FM), Woodward, OK
Steven A. Downes, WISN(AM)/WLTQ(FM), Milwaukee, WI
Jerry Papenfuss, Result Radio Group, Winona, MN
F. Russell Wood, KSL Radio, Salt Lake City, UT
David Benjamin, Community Pacific Broadcasting, Salinas, CA
Richard E. Oppenheimer, Signature Broadcasting Co., Austin, TX
Harold Greenberg, KMAS(AM), Shelton, WA
Alan W. Harris, KUGR(AM), Green River, WY; KYCS(FM), Rock Springs, WY

Designated Board Seats:
Alan L. Box, EZ Communications Inc., Fairfax, VA
Ted Dorf, Greater Media Inc., Washington, DC
Michael J. Faherty, Cox Broadcasting, Atlanta, GA
Richard H. Harris, Westinghouse Broadcasting Co., New York, NY
Skip Finley, WKYS(FM), Washington, DC
Michael D. Osterhout, Edens Broadcasting, Tampa, FL
Denise A. Shoblom, WUHN(AM)/WUPE(FM), Pittsfield, MA

Network Representatives:
R. David Rose, Business Radio Network, Colorado Springs, CO
Bob Callahan, Capital Cities/ABC Radio Networks, New York, NY
Jack Clements, Westwood One/Mutual Broadcasting, Arlington, VA

Television Membership Committee:
Edward T. Reilly, McGraw-Hill Broadcasting, Chmn.
James G. Babb, Outlet Communications Inc., Providence, RI
Lawrence A. Busse, Busse Broadcasting Corp., Kalamazoo, MI
Stuart Beck, Granite Broadcasting Corp., New York, NY
William Bolster, Multimedia Broadcasting Co., St. Louis, MO
John Conomikes, Hearst Broadcasting, New York, NY
William Grimes, Multimedia Inc., Greenville, SC
Edward Karlick, Chase Broadcasting, Hartford, CT
H. Lewis Klein, Gateway Communications, Bala Cynwyd, PA
George Lilly, SJL Broadcast Management, Montecito, CA
Dan Sullivan, Clear Channel Communications, Houston, TX
Glenn Wright, KIRO-TV, Seattle, WA
Charles Sherman, Staff Liaison

Other NAB Committees:
Advanced Television Task Force
AM Improvement Committee
AM Receiver Manufacturer Liaison Task Force
Cable Relations Task Force
Children's Television Committee
Congressional Relations Committee
Copyright Committee
Digital Audio & Satellite Sound Broadcasting Task Force
DAB Task Force Technical Advisory Group
Engineering Conference & Advisory Committee
Financial Advisory Committee
First Amendment Committee
FM Transmission Committee
Future In Broadcasting (Radio)
Future In Broadcasting (Television)
Group Radio Committee
HDTV World
Hundred Plus Markets Television Committee
Insurance Committee
Local Cable Advisory Committee
On-Air Initiatives Committee
Radio Allocations & Regulatory Review Committee
Radio Membership & Board Composition Committee
Radio '92 Steering Committee
Research Committee
Research Subcommittee On Local Radio Audience Measurement (COLRAM)
Research Subcommittee On Local TV Audience Measurement (COLTAM)
Resource Development Committee
Small/Medium Market Radio Committee
Telco Entry Task Force

Presidents:
*Eugene F. McDonald Jr., (WMAZ), 1923-1925
*Frank W. Elliot, (WHO), 1925-1926
*Earle C. Anthony, (KFI), 1926-1928
*William S. Hedges, (WMAG), 1928-1930
*Walter J. Damm, (WTMJ), 1930-1931
*Harry Shaw, (WMT), 1931-1932
*Alfred J. McCosker, (WOR), 1932-1934
*J. Truman Ward, (WLAC), 1934-1935

*Leo J. Fitzpatrick, (WJR), 1935-1936
*Charles W. Myers, (KOIN), 1936-1937
*John Elmer, (WCBM), 1937-1938
*Mark Ethridge, (WHAS), 1938-
*Neville Miller, 1938-1944
*J. Harold Ryan, (WSPD), 1944-1945
*Justin Miller, 1945-1951
*Harold E. Fellows, (WEEI), 1951-1960
*LeRoy Collins, 1961-1964
Vincent T. Wasilewski, 1965-1982
Edward O. Fritts, 1982-

* Deceased.

ASSOCIATION FOR MAXIMUM SERVICE TELEVISION INC. (MSTV)

1400 16th St. NW
Suite 610
Washington, DC 20036
Phone: 202-462-4351
Fax: 202-462-5335
W. P. (Bud) Williamson III, WKBN Broadcasting Corp., Youngstown, OH, Chmn.
Ward L. Huey Jr., A.H. Belo Corp., Dallas, TX, Vice Chmn.
Dudley S. Taft, Taft Bcstg. Co., Cincinnati, OH, Vice Chmn.
George E. Castrucci, Great American Communications Co., Cincinnati, OH, Secy.-Treas.
Margita E. White, MSTV, Washington, DC, Pres.
Victor Tawil, MSTV, Washington, DC, V.P.
Julian L. Shepard, MSTV, General Counsel, V.P.

Board Of Directors:
Rodney H. Brady, Bonneville International Corp., Salt Lake City, UT
Bud Carey, Times Mirror Broadcasting, New York, NY
George E. Castrucci, Great American Communications Co., Cincinnati, OH
John G. Conomikes, The Hearst Corp., New York, NY
James E. Crowther, H & C Communications Inc., Houston, TX
James C. Dowdle, Tribune Broadcasting Co., Chicago, IL
Ken J. Elkins, Pulitzer Broadcasting Co., St. Louis, MO
Thomas L. Goodgame, Group W, Washington, DC
Stanley S. Hubbard, Hubbard Broadcasting, St. Paul, MN
Ward L. Huey Jr., A. H. Belo Corp., Dallas TX
Richard J. Janssen, Scripps Howard Broadcasting Co., Cincinnati, OH
Philip A. Jones, Meredith Corp., Des Moines, IA
Lewis Klein, Gateway Communications Inc., Bala Cynwyd, PA
Michael P. Mallardi, Capital Cities/ABC, New York, NY
Bazil O'Hagan, WNDU-TV, South Bend, IN
Leroy Paul, American Family Broadcast Group, Columbus, GA
Fred Paxton, WPSD-TV, Paducah, KY
Edward T. Reilly, McGraw-Hill Bcstg. Co., New York, NY
Dudley S. Taft, Taft Bcstg. Co., Cincinnati, OH
James R. Terrell, Gaylord Broadcasting Co., Dallas, TX
Nicholas D. Trigony, Cox Enterprises, Atlanta, GA
Cecil L. Walker, Gannett Bcstg., Arlington, VA
W. P. Williamson III, WKBN Bcstg. Corp., Youngstown, OH

Gen. Counsel:
Covington & Burling

Consulting Engineers:
Jules Cohen, Jules Cohen & Associates

Executive Committee:
W. P. Williamson III
George E. Castrucci
Ward L. Huey Jr.
Lewis Klein
Fred Paxton
Dudley S. Taft

Engineering Committee:
Joseph P. Gill Jr., Cosmos Bcstg. Corp., Greenville, SC, Chmn.
Robert O. Niles, Capital Cities/ABC, Philadelphia, PA, Vice Chmn.
John F. Swanson, Cox Broadcasting, Vice Chmn.
Richard M. Wolfe, WBNS-TV, Columbus, OH, Vice Chmn.
Warren L. Allgyer, KRON-TV, San Francisco, CA
M. Art Biggs, KPRC-TV, Houston, TX
Otto R. Claus Jr., Claus & Assoc., Parkton, MD
Frank B. Davis, A.H. Belo Broadcast Div., Dallas, TX
A. James Ebel, Broadcast Consulting, Lincoln, NE
Jack B. Everette, Midwest Television Inc., Champaign, IL
Stephen P. Flanagan, Post-Newsweek Stations Inc., Miami, FL
William E. Garrison, Multimedia Bcstg. Co., Greenville, SC
Warren P. Happel, Scripps Howard Bcstg. Co., Cleveland, OH
William D. Loveless, Bonneville International Corp., Salt Lake City, UT
Charles H. Magee, Group W, Philadelphia, PA
Robert W. (Bill) Napier II, WBTV, Charlotte, NC
Bazil O'Hagan, WNDU-TV, South Bend, IN
T. W. (Pat) Patterson, WTVF, Nashville, TN
Gerald T. Plemmons, Outlet Communications Inc., Providence, RI
Karl Renwanz, WHDH-TV, Boston, MA
Herbert H. Schubarth, Gannett Bcstg., Denver, CO
Joseph L. Snelson Jr., Meredith Bcstg. Group, Kansas City, MO
Fred J. Steurer, Pulitzer Bcstg. Co., St. Louis, MO
John Tollefson, WJLA-TV, Washington, DC
Don E. Watkins, Nationwide Communications Inc., Knoxville, TN
Donald C. Wilkinson, Fisher Bcstg. Inc., Seattle, WA
W. P. (Bud) Williamson III, WKBN Bcstg. Corp., Youngstown, OH

Headquarters Staff:
Margita E. White, Pres.
Victor Tawil, V.P.
Julian Shepard, V.P./Gen. Counsel
Madeline R. Simonetti, Mgr., Administration

Chmn. Emeritus:
Joel Chaseman
Jack Harris
Wallace J. Jorgenson
George A. Koehler
Terry H. Lee
Arch L. Madsen

Directors Emeritus:
Joseph A. Carriere
James T. Lynagh
Stanley G. Mouse

ASSOCIATION OF INDEPENDENT TELEVISION STATIONS INC. (INTV)

1200 18th St. NW
Washington, DC 20036
Phone: 202-887-1970
Randall E. Smith, Chmn.
Michael Finkelstein, Vice Chmn.
James B. Hedlund, Pres.
Edward Karlick, Treas.
Dennis FitzSimons, Secy.

Directors:
LeBon G. Abercrombie, Pappas Telecasting Co. & KMPH, Fresno-Visalia, CA
Michael Alexander, WWOR-TV, New York, NY
Al DeVaney, WPWR-TV, Chicago, IL
U. Bertram Ellis Jr., Act III Broadcasting Inc.
Michael Finkelstein, Renaissance Communications
Dennis J. FitzSimons, WGN-TV, Chicago, IL
William A. Frank, KCOP, Los Angeles
James B. Hedlund
Thomas Herwitz, WTTG, Washington, DC
Edward Karlik, WTIC-TV, Hartford, CT
Kevin P. O'Brien, Cox Enterprises & KTVU, San Francisco, CA
Raymond Schonbak, KPLR-TV, St. Louis, MO
John Serrao, WATL, Atlanta, GA, Ex Officio
Randall Smith, WTXF-TV, Philadelphia, PA
E. D. Trimble, KTVT, Dallas-Fort Worth, TX
John A. Trinder, TVX Broadcast Group
Leavitt J. Pope, WPIX, New York, NY, Ex Officio
David Donovan, V.P., Legal & Legislative Affairs
Lawrence B. Laurent, V.P., Communication
Alan J. Petronio, V.P., Finance
James J. Popham, V.P. & Gen. Counsel
Sue Baurenfeind, Asst. To The Pres., INTV, Washington

Regional Offices:
NEW YORK: 1140 Ave. of the Americas, New York, NY 10036. Phone: 212-575-0577. Susan M. Rynn, Dir., Mktg. Information; Karen Fulghum, Asst. Dir., Mktg. Information

LOS ANGELES: 5455 Wilshire Blvd., Los Angeles, CA 90036. Phone: 213-732-1200.

TELEVISION BUREAU OF ADVERTISING INC. (TvB)

477 Madison Ave.
New York, NY 10022
Phone: 212-486-1111

Executive Committee:
Edward T. Reilly, McGraw-Hill Bcstg. Co. Inc., Chmn.
James A. Joyella, TvB, Pres.
Steve Herson, TeleRep Inc., V.P.
David Allen, Petry Television Sales, Treas.

Directors:
David Allen, Petry Television Sales
William L. Bolster, Multimedia Bcstg. Co.
Cliff Brown, WDAM-TV, Laurel-Hattiesburg, MS
Bud Carey, Times-Mirror Bcstg.
Dennis FitzSimons, WGN-TV, Chicago, IL
Wayne Freedman, WXIA-TV, Atlanta, GA
Patrick Gmiter, Cox Enterprises Inc.
Peter Goulazian, Katz Television Group
Steve Herson, TeleRep Inc.
Albert Jerome, NBC Television Stations
Phil Jones, Meredith Corp.
James A. Joyella, TvB
Larry Landaker, WEVU, Naples-Fort Myers, FL
Kenneth H. MacQueen, Palmer Communications
Timothy McAuliff, Blair Television
Thomas A. Oakley, QNI Broadcast Group
Jack Oken, MMT Sales
Harry J. Pappas, Pappas Telecasting Inc.
Lawrence J. Pollock, Capital Cities/ABC Inc.
Edward T. Reilly, McGraw-Hill Broadcasting Co. Inc.
Johnathan Rodgers, CBS Television Stations
G. William Ryan, Post-Newsweek Stations Inc.
Peter Ryan, Harrington, Righter & Parsons
Jack Sander, WAGA-TV, Atlanta, GA
Shelly Schwab, MCA Television Enterprises

Central Div.:
CHICAGO: 400 N. Michigan Ave., Chicago, IL 60611. Phone: 312-527-3373.

DETROIT: 3155 W. Big Beaver Rd., Suite 217, Troy, MI 48084. Phone: 313-649-6688.

West Coast Office:
LOS ANGELES: 5900 Wilshire Blvd., Los Angeles, CA 90036. Phone: 213-937-2826.

State & Regional Associations of Broadcasters

ALABAMA BROADCASTERS ASSOCIATION
1316 Alford Ave.
Birmingham, AL 35226
Phone: 205-979-1690
Harry Mabry, WBRC-TV, Birmingham, Pres.
Ben McKinnon, Exec. Dir.

ALASKA BROADCASTERS ASSOCIATION
Box 102424
Anchorage, AK 99510
Phone: 907-258-2424
Tom Tierney, KENI(AM)/KBFX(FM), Anchorage, Pres.
B. G. Randlett, KIMO-TV, Anchorage, V.P
Theda Comstock, Exec. Dir.

ARIZONA BROADCASTERS ASSOCIATION
3625 N. 16th St.
Suite 122-B
Phoenix, AZ 85016
Phone: 602-274-1418
Dick Wodrich, KMGN(FM), Flagstaff, Pres.
Ron Bergamo, KTSP-TV, Phoenix, V.P.
Randy Cantrell, KMSB-TV, Tucson, Secy.-Treas.
Art Brooks, Exec. Dir.

ARKANSAS BROADCASTERS ASSOCIATION
2024 Arkansas Valley Dr.
Suite 201
Little Rock, AR 72212
Phone: 501-227-7564
Jim Grant, KFIN(FM), Jonesboro, Pres.
Patricia C. Willcox, Exec. Dir.

CALIFORNIA BROADCASTERS ASSOCIATION
1127 11th St.
Suite 730
Sacramento, CA 95814
Phone: 916-444-2237
Fax: 916-444-2043
Phil Rather, KOMY(AM), Watsonville, Pres.
Vic Biondi, Exec. Dir.
Jan Haag, Publications Editor

COLORADO BROADCASTERS ASSOCIATION
1660 Lincoln
No. 2202
Denver, CO 80264
Phone: 303-694-0911
Jerry Davis, KZYR(FM), Avon, Pres.
Ray Skibitsky, KBCO(FM), Boulder
Clifford F. Dodge, Exec. Dir.

CONNECTICUT BROADCASTERS ASSOCIATION
101 Tall Timbers Lane
Glastonbury, CT 06033
Phone: 203-633-5031
Fax: 203-657-2491
Tim Montgomery, Pres.
Paul K. Taff, Exec. Dir.

FLORIDA ASSOCIATION OF BROADCASTERS
109 E. College Ave.
Tallahassee, FL 32301
Phone: 904-681-6444
Michael Schweitzer, WCPX-TV, Orlando, Chmn.
C. Patrick Roberts, Pres.
Frank Flynn, Special Projects Coordinator
Julz Graham, Exec. Asst.

GEORGIA ASSOCIATION OF BROADCASTERS
8010 Roswell Rd.
Suite 260
Atlanta, GA 30350
Phone: 404-395-7200
Fax: 404-395-7235
Carroll Ward, WTVM(TV), Columbus, Pres.
William G. Sanders, Exec. Dir.
Eve Moffa, Asst. Dir.

HAWAIIAN ASSOCIATION OF BROADCASTERS
Box 90333
Honolulu, HI 96838-0333
Phone: 808-847-3246
Jeff Coelho, KUMU-AM-FM, Honolulu, Chmn.
John Fink, KHNL, Honolulu, Pres.

IDAHO BROADCASTERS ASSOCIATION
405 S. 8th St.
No. 365
Boise, ID 83702
Phone: 208-345-3072
Rob Prasil, KMOK(FM), Lewiston, Pres.
Connie Searles, Exec. Dir.
Tim Bever, KBCI(TV), Boise, V.P.

ILLINOIS BROADCASTERS ASSOCIATION
2126 S. MacArthur Blvd.
Springfield, IL 62704
Phone: 217-753-2636
T. J. Vaughan, WAND(TV), Decatur, Pres.
Wally Gair, Exec. Dir.

INDIANA BROADCASTERS ASSOCIATION
310 N. Alabama St.
Suite A100
Indianapolis, IN 46204
Phone: 317-638-1332
Joyce M. Martello, Exec. Dir.

IOWA BROADCASTERS ASSOCIATION
417 First Ave. SE
Box 336
Cedar Rapids, IA 52406
Phone: 319-366-8016
Tommy Thompson, KDSM-TV, Des Moines, Pres.
Larry Edwards, Exec. Dir.

KANSAS ASSOCIATION OF BROADCASTERS
818 Merchants National Bank Bldg.
Topeka, KS 66612
Phone: 913-235-1307
Gary Shorman, Pres.
Harriet J. Lange, CAE, Exec. Dir.

KENTUCKY BROADCASTERS ASSOCIATION
Box 680
Lebanon, KY 40033
Phones: 502-692-3126; 502-692-6888
Fax: 502-692-6003
Connie Joiner Sabad, WVLK(FM), Lexington, Pres.
J. T. Whitlock, WLBN(AM)/WLSK(FM), Lebanon, Exec. Dir.-Treas.

LOUISIANA ASSOCIATION OF BROADCASTERS
136 St. Joseph St.
Baton Rouge, LA 70802
Phone: 504-383-7486
Fax: 504-336-0239
George Singleton, KTVE(TV), Monroe-El Dorado, Pres.
Louise Lowman, Exec. Dir.

MAINE ASSOCIATION OF BROADCASTERS
75 Sewall St.
Box P
Augusta, ME 04332-0631
Phone: 207-623-3870
Barabara Cyr, WVII-TV, Bangor, Pres.
Norman G. Gallant, Exec. Dir.

MARYLAND-DISTRICT OF COLUMBIA-DELAWARE BROADCASTERS ASSOCIATION
1 E. Chase St.
Suite 1128
Baltimore, MD 21202
Phone: 301-385-0224
Winnie Brugman, WLIF-AM-FM, Baltimore, Pres.
Chip Weinman, Exec. Dir.

MASSACHUSETTS BROADCASTERS ASSOCIATION
22 Amherst Rd.
Beverly, MA 01915
Phone: 508-921-6400
William L. Mockbee, WLM Consultants, Pres.
Robert S. Mehrman, Exec. Dir.

MICHIGAN ASSOCIATION OF BROADCASTERS
819 N. Washington
Lansing, MI 48906
Phone: 517-484-7444
Robert Ottaway, WMMQ(FM), Lansing, Pres.
Karole L. White, Exec. Dir.

MINNESOTA BROADCASTERS ASSOCIATION
3517 Raleigh Ave. S
Box 16030
St. Louis Park, MN 55416-0030
Phone: 612-926-8123
Dennis Martin, KATE(AM)/KRGR(FM), Albert Lea, Pres.
James Wychor, Exec. Dir.

MISSISSIPPI ASSOCIATION OF BROADCASTERS
15 Northtown Dr.
Suite A
Jackson, MS 39211
Phone: 601-957-9121
Bill Hickman, Pres.
Jackie Lett, Exec. Dir.

MISSOURI BROADCASTERS ASSOCIATION
Box 104445
Jefferson City, MO 65110-4445
Phone: 314-636-6692
Carlos Fernandez, Pres.
Ted Griffin, Exec. Dir.

MONTANA BROADCASTERS ASSOCIATION
Box 503
Helena, MT 59624
Phone: 406-442-3961
Fax: 406-442-3987
Jack Fisher, KFBB-TV, Great Falls, Pres.
Robert W. Hoene, Exec. Dir.

NEBRASKA BROADCASTERS ASSOCIATION
12020 Shamrock Plaza
Suite 333
Omaha, NE 68154
Phone: 402-333-3034
Richard Palmquist, Exec. Dir.

NEVADA BROADCASTERS ASSOCIATION
4600 Kietzke Lane
Reno, NV 89502
Phone: 702-786-2121
Bob Thompson, KOLO-TV, Reno, Pres.
Kirk Anderson, V.P., Radio
Dick Fraim, KLAS-TV, Las Vegas, V.P., TV
Dede Hagen, KOH(AM), Reno, Secy.

NEW ENGLAND BROADCASTING ASSOCIATION
Statler Office Bldg.
Suite 508
Boston, MA 02116
Phone: 617-426-3575
Dan Griffin, WHDH(AM), Pres.
Ron Wayland, Exec. Dir.
Kelly Lawman, Asst. Dir.

NEW HAMPSHIRE ASSOCIATION OF BROADCASTERS
10 Chestnut Dr.
Bedford, NH 03102
Phone: 603-472-9800
Charles Dent, WZID(FM), Manchester, Pres.
B. Allan Sprague, Exec. V.P.

NEW JERSEY BROADCASTERS ASSOCIATION
9 Davidson Ave.
Jamesburg, NJ 08831
Phone: 908-521-9292
Fax: 908-521-9299
Michael Levine, WNNJ(AM), Newton, Pres.
John Quinn, WJDM(AM), Elizabeth, V.P.
Philip Roberts, Exec. Dir.

NEW MEXICO BROADCASTERS ASSOCIATION
790-9D Tramway Lane NE
Albuquerque, NM 87122
Phone: 505-299-6908
Hewel Jones, KWKA(AM)/KTQM(FM), Clovis, Pres.
Dee Schelling-Pegram, Exec. Dir.

THE NEW YORK STATE BROADCASTERS ASSOCIATION INC.
90 State St.
Suite 838
Albany, NY 12207
Phone: 518-434-6100
Rod Calarco, Chmn.
Joseph A. Reilly, Pres.-Exec. Dir.

NORTH CAROLINA ASSOCIATION OF BROADCASTERS
Box 627
Raleigh, NC 27602
Phone: 919-821-7300
Cullie Tarleton, Pres.
George Beasley, Pres. Elect
Wade H. Hargrove, Exec. Dir. & Gen. Counsel
Laura Ridgeway, Exec. Manager
Kelly Edwards, Membership Services

NORTH DAKOTA BROADCASTERS ASSOCIATION
Box 8116, UND Station
Grand Forks, ND 58202
Phone: 701-777-2806
Robert Kerr, WDAZ-TV, Devils Lake, Pres.
Neil McCutchan, KFJM, Grand Forks, Exec. Secy.

OHIO ASSOCIATION OF BROADCASTERS
88 E. Broad St.
Suite 1780
Columbus, OH 43215
Phone: 614-228-4052
Gary Robinson, WLWT(TV), Cincinnati, Pres.
Dale V. Bring, Exec. V.P.

OKLAHOMA ASSOCIATION OF BROADCASTERS
6520 N. Western Ave
Oklahoma City, OK 73116
Phone: 405-848-0771
Jim Smith, Pres.
Carl Smith, Exec. Dir.

OREGON ASSOCIATION OF BROADCASTERS
8383 N.E. Sandy Blvd.
Suite 460
Portland, OR 97220
Phone: 503-257-3041
Chuck Chackel, KUGN-AM-FM, Eugene, Pres.
Gordon Bussey, Exec. Dir.

PENNSYLVANIA ASSOCIATION OF BROADCASTERS
Box 4669
Harrisburg, PA 17111
Phone: 717-534-2504
Michael George, WJET-TV, Erie, Chmn.
George Pleasants, WBUX(AM), Doylestown, Pres.

RHODE ISLAND BROADCASTERS ASSOCIATION
1585 Centerville Rd.
Warwick, RI 02886
Phone: 401-821-6200
Bill Campbell, WSNE(FM), Providence, Pres.
Roger Bouchard, WNRI(AM), Woonsocket, Exec. Dir.

SOUTH CAROLINA BROADCASTERS ASSOCIATION
USC College of Journalism
Columbia, SC 29208
Phone: 803-777-6783
Harold Miller, WJMX-AM-FM, Florence, Pres.
Richard M. Uray, Exec. Mgr.

SOUTH DAKOTA BROADCASTERS ASSOCIATION
1018 S. Lyndale
Sioux Falls, SD 57105
Phone: 605-334-2682
Monte Loos, Pres.
Tom Simmons, Pres. Elect
Joe Cooper, Exec. Dir.

TENNESSEE ASSOCIATION OF BROADCASTERS
Box 101015
Nashville, TN 37224-1015
Phone: 615-399-3791
Lewis Robertson, WTVC(TV), Chattanooga, Pres.
Whit Adamson, Exec. Dir.

TEXAS ASSOCIATION OF BROADCASTERS
1907 N. Lamar
3rd Floor
Austin TX 78705
Phone: 512-322-9944
Stan Webb, KPEZ(FM), Austin, Pres.
Joe Jerkins, KVUE-TV, Austin, Immediate Past Pres.
Ann Arnold, Exec. Dir.
Stephanie Hampton, Office Mgr.

UTAH BROADCASTERS ASSOCIATION
136 East South Temple
Suite 1840
Salt Lake City, UT 84111
Phone: 801-359-9521
Mark Crump, KDXU(AM)/KZEZ(FM), St. George, Pres.
Dale Zabriskie, Exec. Dir.

VERMONT ASSOCIATION OF BROADCASTERS
15 W. Patterson St.
Barre, VT 05641
Phone: 802-476-4168
Ken Jarvus, WCAX-TV, Burlington, Pres.
Dennis Snyder, WJOY(AM)/WOKO(FM), Burlington, Treas.
Al Noyes, WSNO(AM), Barre, Exec. Dir.

VIRGINIA ASSOCIATION OF BROADCASTERS
620 Stagecoach Rd.
Charlottesville, VA 22901
Phone: 804-977-3716
Donald W. Cuthrell Jr., WCYK AM/FM, Crozet, Pres.
Rich Pegram, Pres. Elect
Peter Easter, Exec. Dir.

WASHINGTON STATE ASSOCIATION OF BROADCASTERS
1200 Westlake Ave. N
Suite 414
Seattle, WA 98109
Phone: 206-286-2056
Jim MacDonald, KONP(AM), Port Angeles. Pres.
Steve West, KXRX(FM), Seattle, V.P.
Val Limburg, KWSU-TV, Pullman, Secy.-Treas
Mark Allen, Exec. Dir.

WEST VIRGINIA BROADCASTERS ASSOCIATION
2120 Weberwood Dr.
South Charleston, WV 25303-3099
Phone: 304-344-3798
Wayne Thomas, WBES(FM), Charleston, Pres.
Marilyn Fletcher, Exec. Dir.

WISCONSIN BROADCASTERS ASSOCIATION
44 E. Mifflin St.
Suite 205
Madison, WI 53703
Phone: 608-255-2600
Don Seehafer, Chmn.
John Laabs, Pres.

WYOMING ASSOCIATION OF BROADCASTERS
Box 1873
Cheyenne, WY 82001
Phone: 307-632-7622
Art Werner, KOVE(AM), Lander, Pres.
Ray Lansing, Exec. Dir.

Low Power Television Stations

As of October 1, 1991

Listings without notation indicate licensees. Asterisk (*) preceding listing indicates construction permit(s). Dagger (†) preceding listing indicates lottery grantee(s). Ownership of Low Power TV Stations follows this section.

Alabama

***Alabaster**—W15AZ, Doris Nell LeGrange.
Technical facilities: 100-w TPO, 6-kw ERP, 187-ft. above ground, 958-ft. above sea level, lat. 33° 15' 14", long. 86° 58' 52".
Transmitter: SE Bluff Ridge Church.
Ownership: Doris Nell LeGrange.

***Athens**—W28AP, Athens Bcstg. Co. Inc.
Technical facilities: 1000-w TPO, 10.1-kw ERP, 240-ft. above ground, 925-ft. above sea level, lat. 34° 48' 08", long. 86° 59' 04".
Requests modification of CP for change to 190-ft. above ground, 879-ft. above sea level, lat. 34° 46' 58", long. 86° 55' 59". Transmitter to E of Interstate 65 on Hwy. 72, Athens. BMPTTL-910503ZR.
Transmitter: Hines St.

***Atmore**—W07CI, Eddie L. Tullis.
Technical facilities: 10-w TPO, 0.07-kw ERP, 459-ft. above ground, 659-ft. above sea level, lat. 31° 00' 26", long. 87° 32' 15".
Transmitter: 1-mi. S of Brushy Creek Bridge on Hwy. 31, W of Atmore.
Ownership: Eddie L. Tullis.

***Atmore**—W13CF, Eddie L. Tullis.
Technical facilities: 10-w TPO, 0.067-kw ERP, 459-ft. above ground, 659-ft. above sea level, lat. 31° 00' 26", long. 87° 32' 15".
Transmitter: 1-mi. S of Brushy Creek Bridge on Hwy. 31, W of Atmore.
Ownership: Eddie L. Tullis.

***Birmingham**—W02BV, Video Jukebox Network Inc.
Technical facilities: 10-w TPO, 0.473-kw ERP, 633-ft. above ground, 1572-ft. above sea level, lat. 33° 27' 37", long. 86° 51' 07".
Requests modification of CP to add Bessemer to principal community & change to 0.133-kw ERP, 85-ft. above ground, 1037-ft. above sea level, lat. 33° 28' 18", long. 86° 50' 03". Transmitter to 236 Goodwill Crest Rd., Birmingham. BMPTTL- 910502AT.
Transmitter: S of 16th Way at intersection of Spaulding & Ishkooda Rds.
Ownership: VJN Partners Ltd./TCI Development Corp.

***Birmingham**—W28AG, Echonet Corp.
Technical facilities: 811-w TPO, 15.0-kw ERP, 436-ft. above ground, 1365-ft. above sea level, lat. 33° 26' 38", long. 86° 52' 47".
Transmitter: Red Mountain, Oxmore Windna Rd., Birmingham.
Ownership: Echonet Corp.

***Birmingham**—W30AI, Donnie F. Tucker.
Phones: 205-988-3984; 205-988-3049.
Technical facilities: 1000-w TPO, 5.0-kw ERP, 587-ft. above ground, 1505-ft. above sea level, lat. 33° 25' 03", long. 86° 49' 56".
Transmitter: 2281 Old Tyler Rd., Birmingham.
Ownership: Donnie F. Tucker.

***Birmingham**—W34BI, Eddie L. Whitehead.
Technical facilities: 1000-w TPO, 22.0-kw ERP, 354-ft. above ground, 955-ft. above sea level, lat. 33° 31' 05", long. 86° 48' 34".
Requests modification of CP for change to 2000-w TPO, 37.9-kw ERP, 771-ft. above ground, 1850-ft. above sea level, lat. 33° 27' 37", long. 86° 51' 07". Transmitter to S of 16th Way on Spaulding & Ishkooda Rds., S of Birmingham. BMPTTL-910502FC.
Transmitter: Amsouth Sonat Tower, Birmingham.

Birmingham—W49AY, Glen Iris Baptist School.
Technical facilities: 100-w TPO, 1.0-kw ERP, 180-ft. above ground, 1201-ft. above sea level, lat. 33° 29' 02", long. 86° 48' 35".
Requests CP for change to 1000-w TPO, 0.97-kw ERP. BPTTL-910624JF.
Transmitter: 1100 Railroad Ave., Birmingham.
Ownership: Glen Iris Baptist School.

Birmingham—W62BG, Channel 17 Assoc. Ltd. Phones: 205-345-1117; 205-942-1717. TWX: 910-240-2492.
Technical facilities: 1000-w TPO, 9.51-kw ERP, 131-ft. above ground, 1089-ft. above sea level, lat. 33° 28' 39", long. 86° 49' 16".
Transmitter: 600 Beacon Pkwy. W, Birmingham.
Equipment: Emcee transmitter; Bogner antenna.
Began Operation: October 8, 1984.
Ownership: Channel 17 Associates Ltd.
Locally originated programming: Children's programming; community programming; city council meetings; local special events; public affairs; hunting & fishing show; high school sports.
Planned locally originated programming: Locally produced news; state university sports.
Satellite programming: Sports.
Advertising: Yes. Rates: $1000/30 Sec.; $5000/Hour.
Represented (sales): Seltel Inc.
Represented (engineering): Mullaney Engineering Inc.
Personnel: Charles B. Rountree, General Manager; Paul Bankston, Director, Sales; Charles Weidman, Local Sales Manager; Theresa McDonald, Community Affairs Director; John Batson, Director, Engineering; Randal Johns, National Sales Assistant; Brenda Rogers, Traffic Manager; Eva Lopez, Director, Programming & Promotion; Scott Spence, Production Manager; Rick Blevins, Operations Director; Reginald Green, News Director.
Note: Licensed as a translator.

***Brewton**—W17OD, Southern Breeze Communications Inc.
Technical facilities: 1000-w TPO, 10.6-kw ERP, 249-ft. above ground, 390-ft. above sea level, lat. 31° 00' 22", long. 87° 16' 43".
Transmitter: WRBK(AM) transmitter site, Flomaton, AL.
Ownership: Southern Breeze Communications Inc.

***Butler**—W47AX, Cornelius Dornell Ruffin.
Technical facilities: 1000-w TPO, 13.6-kw ERP, 285-ft. above ground, 499-ft. above sea level, lat. 32° 06' 02", long. 88° 14' 07".
Transmitter: 0.7-mi. E of Butler.
Ownership: Cornelius D. Ruffin.

***Decatur**—W11CG, Richard W. Baker.
Technical facilities: 10-w TPO, 0.027-kw ERP, 174-ft. above ground, 745-ft. above sea level, lat. 34° 36' 44", long. 86° 59' 28".
Transmitter: 210 Finley Dr.
Ownership: Richard W. Baker.

Demopolis—W03AQ, Moore Bcstg. Inc.
Phone: 615-790-6400.
Technical facilities: 0.06-kw ERP, lat. 32° 30' 08", long. 87° 49' 07".
Transmitter: 300-ft. S of junction of Rte. 43 & Rte. 80.
Ownership: Moore Bcstg. Inc.

***Dothan**—W29BB, Frank A. Baker.
Technical facilities: 1000-w TPO, 19.1-kw ERP, 400-ft. above ground, 666-ft. above sea level, lat. 31° 14' 36", long. 85° 21' 18".
Transmitter: Old Web Rd.
Ownership: Frank A. Baker.

***Dothan**—W46AL, Abescon Telecom Co.
Technical facilities: 66.4-kw ERP, lat. 31° 14' 30", long. 85° 18' 48".
Ownership: Abescon Telecom Co.

***Elsanor**—W08DC, Whisper Bcstg. Co.
Technical facilities: 10-w TPO, 0.051-kw ERP, 132-ft. above ground, 264-ft. above sea level, lat. 30° 32' 48", long. 87° 34' 50".
Transmitter: Approx. 656-ft. SSE of the intersection of U.S. Rte. 90 & State Rd. 87.
Ownership: Whisper Bcstg. Co.

Florence—W03AW, Benny Carle Bcstg.
Phone: 205-764-1240.
Studio: 525 E. Tennessee St., Florence, AL 35631.
Technical facilities: 10-w TPO, 0.05-kw ERP, 250-ft. above ground, 790-ft. above sea level, lat. 34° 48' 07", long. 87° 40' 45".
Holds CP for change to 10-w TPO, 0.08-kw ERP, 263-ft. above ground, 804-ft. above sea level, lat. 34° 48' 11", long. 87° 40' 14". Transmitter to 525 E. Tennessee, corner of E. Tennessee & Cherry Sts. BPTVL-870629B8.
Equipment: Acrodyne transmitter; Scala antenna.
Began Operation: April 1, 1986.
Ownership: Benny Carle Bcstg.
Locally originated programming: Community programming; city council meetings; local special events; documentaries; music videos; news; character generated news; public access; public affairs; religion; sports; hunting & fishing show; state university sports; weather.
Planned locally originated programming: Children's programming; classified advertising; wire service news.
Satellite programming: Hit Video USA; music videos; news.
Planned satellite programming: American Family Network; Country Music TV; C-SPAN; Learning Channel.
Advertising: Yes.
Represented (engineering): Gurman, Kurtis, Blask & Freedman.
Represented (legal): John Mullaney & Assoc.
Personnel: Benny Carle, General Manager; Benjy Carle, Station Manager; Patricia Costa, General Sales Manager; Alan Counts, Local Sales Manager; Paul Kelly, Chief Engineer; Frank Rogers, News Director.

Florence—W05BB, Benny Carle Bcstg.
Phone: 205-764-1240.
Studio: 201 N. Pine St., Florence, AL 35631.
Technical facilities: 10-w TPO, 0.018-kw ERP, 259-ft. above ground, 801-ft. above sea level, lat. 34° 48' 11", long. 87° 40' 14".
Transmitter: 525 E. Tennessee St.
Equipment: Acrodyne transmitter; Scala antenna.
Began Operation: April 1, 1986.
Ownership: Benny Carle Bcstg.
Personnel: See W03AW, Florence, AL.

***Florence**—W57BF, Linda D. Clevenger.
Technical facilities: 100-w TPO, 0.654-kw ERP, 315-ft. above ground, 814-ft. above sea level, lat. 34° 47' 50", long. 87° 39' 54".
Transmitter: Florence.
Ownership: Linda D. Clevenger.

***Gadsden**—W23AJ, Video Marketing Network Inc. Phone: 800-444-9233. Fax: 813-923-8227
Technical facilities: 1000-w TPO, 15.6-kw ERP, 154-ft. above ground, 1257-ft. above sea level, lat. 34° 02' 14", long. 86° 00' 06".
Transmitter: Overlook Dr., Gadsden.
Ownership: Video Marketing Network Inc.
Advertising: Yes.

***Greensboro & Marion**—W03BF, Dennis Adams.
Technical facilities: 10-w TPO, 0.019-kw ERP, 174-ft. above ground, 535-ft. above sea level, lat. 32° 41' 30", long. 87° 28' 46".
Transmitter: Approx. 6-mi. E of Greensboro & 8-mi. NW of Marion.

***Huntsville**—W64BJ, Richard E. Deutch Jr.
Technical facilities: 1000-w TPO, 49.3-kw ERP, 801-ft. above ground, 2349-ft. above sea level, lat. 34° 44' 15", long. 86° 32' 02".
Transmitter: 100 Monte Sano Blvd., Huntsville.

Jasper—W23AK, WMTY Inc.
Technical facilities: 100-w TPO, 0.879-kw ERP, 98-ft. above ground, 499-ft. above sea level, lat. 33° 48' 04", long. 87° 06' 42".
Transmitter: Off U.S. Hwy. 78, Argo.
Ownership: WMTY Inc.

Jasper—W55BJ, Video Image Productions Inc. Phone: 205-387-8320.
Studio: 509 W. 19th St., Jasper, AL 35502.
Technical facilities: 1000-w TPO, 5.7-kw ERP, 528-ft. above ground, 988-ft. above sea level, lat. 33° 50' 53", long. 87° 18' 22".
Transmitter: 7th St. NW, Bankhead tower.
Equipment: Acrodyne transmitter.
Satellite earth station: ChannelMaster; M/A-Com receivers.
Began Operation: August 27, 1988.
Ownership: Video Image Productions Inc.
Locally originated programming: Community programming; city council meetings; local special events; magazines; music videos;

news; locally produced news; public affairs; religious programming; hunting & fishing show; state university sports; high school sports; weather.
Planned locally originated programming: Children's programming; educational programming; college courses.
Satellite programming: Biznet; INN; FamilyNet; RFD-TV.
Personnel: Lanny R. Capps, President & General Manager; Charles D. Baker, Secretary & Treasurer.

*Lanett—W56CK, Georgia-Alabama Bcstg. Inc.
Technical facilities: 1000-w TPO, 28.9-kw ERP, 279-ft. above ground, 984-ft. above sea level, lat. 32° 52' 14", long. 85° 12' 14".
Transmitter: S of Cherry Dr. & W of N. 19th Ave., Lanett.
Ownership: Georgia-Alabama Bcstg. Inc.

*Luverne—W14BF, Ashley N. Davis Jr.
Technical facilities: 1000-w TPO, 10.1-kw ERP, 180-ft. above ground, 522-ft. above sea level, lat. 31° 40' 29", long. 86° 15' 57".
Transmitter: Hwy. 331, S of Luverne.
Ownership: Ashley N. Davis Jr.

*Mobile, Navco & Pritchard—W08DD, Lonnie James.
Technical facilities: 100-w TPO, 0.067-kw ERP, 453-ft. above ground, 463-ft. above sea level, lat. 30° 41' 33", long. 88° 02' 33".
Transmitter: 107 St. Francis St., Mobile.
Ownership: Lonnie James.

*Mobile—W31AQ, Shaltry Communications.
Technical facilities: 100-w TPO, 1.21-kw ERP, 190-ft. above ground, 361-ft. above sea level, lat. 30° 41' 42", long. 88° 08' 23".
Requests modification of CP for change to 1000-w TPO, 95.915-kw ERP. BMPTTL-8912084C.
Transmitter: Approx. 5-mi. SE of Semmes.
Ownership: Shaltry Communications.

*Mobile—W52BF, Penny Wilmouth.
Technical facilities: 1000-w TPO, 29.8-kw ERP, 456-ft. above ground, 467-ft. above sea level, lat. 30° 41' 33", long. 88° 02' 33".
Transmitter: 107 St. Francis St., Mobile.
Ownership: Penny Wilmoth.

*Mobile—W65AU, Media Properties.
Technical facilities: 100-w TPO, 0.063-kw ERP, 144-ft. above ground, 351-ft. above sea level, lat. 30° 46' 11", long. 88° 15' 10".
Transmitter: 1-mi. SW of Stapleton, 1-mi. SW of State Hwy. 59 & U. S. Hwy. 31.
Ownership: Media Properties.

*Mobile—W67CM, Warren R. Wright.
Technical facilities: 1000-w TPO, 29.4-kw ERP, 456-ft. above ground, 466-ft. above sea level, lat. 30° 41' 33", long. 88° 02' 33".
Transmitter: 107 St. Francis St., Mobile.
Ownership: Warren Wright.

*Montgomery—W05BS, Video Jukebox Network Inc. Phone: 305-899-9000.
Technical facilities: 10-w TPO, 0.04-kw ERP, 131-ft. above ground, 413-ft. above sea level, lat. 32° 22' 08", long. 86° 18' 02".
Transmitter: 116 Catoma St., Montgomery.
Ownership: Video Jukebox Network Inc.

Montgomery—W39AY, Sunbelt Media Group Inc.
Technical facilities: 4.2-kw ERP, 755-ft. above ground, 928-ft. above sea level, lat. 32° 22' 04", long. 86° 15' 43".
Transmitter: 3251 Harrison Rd.
Ownership: Sunbelt Media Group Inc.

*Montgomery—W52BC, Trinity Bcstg. Network Inc. Phone: 714-832-2950.
Technical facilities: 1000-w TPO, 17-kw ERP, 1168-ft. above ground, 682-ft. above sea level, lat. 32° 24' 11", long. 86° 11' 48".
Requests modification of CP to add Selma to principal community & change to 24.8-kw ERP, 486-ft. above ground, 574-ft. above sea level, lat. 32° 21' 40", long. 86° 52' 28". Transmitter to 4.7-mi. NNW of Rte. 80 & Old Town Creek. BMPTT-910503CZ.
Transmitter: Rural site near Montgomery.
Scheduled to begin operation: March 1, 1992.
Ownership: Trinity Broadcasting Network Inc.
Locally originated programming: Religious programming.
Satellite programming: Trinity Bcstg. Network.

*Montgomery—W55BE, K. Sandoval Burke.
Technical facilities: 1000-w TPO, 61.66-kw ERP, 860-ft. above ground, 1040-ft. above sea level, lat. 32° 24' 11", long. 86° 11' 48".
Transmitter: 1200 Dunbarton Rd., Montgomery.
Ownership: K. Sandoval Burke.

*Montgomery—W64BD, Inner City Bcstg. Corp.
Technical facilities: 1000-w TPO, 8.74-kw ERP, 699-ft. above ground, 906-ft. above sea level, lat. 32° 20' 06", long. 86° 17' 16".
Transmitter: 1369 Adrian Lane, Montgomery.
Ownership: Inner City Bcstg. Corp.

Alaska

Akhiok—K09UD, State of Alaska. Phone: 907-269-5744.
Technical facilities: 0.06-kw ERP, lat. 56° 56' 43", long. 154° 10' 00".
Equipment: Television Technology transmitter; Scala antenna.
Ownership: State of Alaska.

Akiak—K10MV, State of Alaska.
Technical facilities: 0.01-kw ERP, lat. 60° 54' 45", long. 161° 13' 00".
Ownership: State of Alaska.

Akutan—K09RH, State of Alaska.
Technical facilities: 10-w TPO, 0.054-kw ERP, 20-ft. above ground, 60-ft. above sea level, lat. 54° 08' 06", long. 165° 46' 18".
Transmitter: Alascom Earth Station, Akutan.
Equipment: Emcee transmitter; Scala antenna.
Ownership: State of Alaska.

Alakanuk—K08KD, State of Alaska.
Technical facilities: 0.056-kw ERP, lat. 62° 41' 03", long. 164° 38' 56".
Ownership: State of Alaska.

Aleknagik—K13RP, State of Alaska.
Technical facilities: 10-w TPO, 0.051-kw ERP, 20-ft. above ground, 110-ft. above sea level, lat. 59° 17' 05", long. 158° 37' 50".
Transmitter: Aleknagik Community School, Aleknagik.
Equipment: Television Technology transmitter; Scala antenna.
Ownership: State of Alaska.

Allakaket/Alatna—K09QL, State of Alaska.
Technical facilities: 10-w TPO, 0.056-kw ERP, 20-ft. above ground, 420-ft. above sea level, lat. 66° 33' 53", long. 152° 38' 38".
Transmitter: Alascom Earth Station, Allakaket.
Equipment: Acrodyne transmitter; Scala antenna.
Ownership: State of Alaska.

Ambler—K11QI, State of Alaska.
Technical facilities: 10-w TPO, 0.056-kw ERP, 20-ft. above ground, 100-ft. above sea level, lat. 67° 05' 16", long. 157° 51' 00".
Transmitter: Alascom Earth Station, Ambler.
Equipment: Television Technology transmitter; Scala antenna.
Ownership: State of Alaska.

Anaktuvuk Pass—K09RS, State of Alaska.
Technical facilities: 10-w TPO, 0.056-kw ERP, 20-ft. above ground, 2085-ft. above sea level, lat. 68° 08' 31", long. 151° 43' 51".
Transmitter: Alascom Earth Station, Anaktuvuk Pass.
Equipment: Television Technology transmitter; Scala antenna.
Ownership: State of Alaska.

Anchorage—K14AP, N & K LPTV of Anchorage Inc. Phone: 907-563-7014.
Technical facilities: 1000-w TPO, 4-kw ERP, 210-ft. above ground, 312-ft. above sea level, lat. 61° 11' 17", long. 149° 52' 57".
Transmitter: 3601 C St., Anchorage.
Ownership: N & K LPTV Inc.

Anchorage—K18CS, Fireweed Television.
Technical facilities: 1000-w TPO, 26.51-kw ERP, 62-ft. above ground, 1152-ft. above sea level, lat. 61° 09' 58", long. 149° 47' 05".
Transmitter: End of Basher Rd.
Ownership: Fireweed Television.

Anchorage—K20AG, Alaska Broadcast Television Inc.
Technical facilities: 1000-w TPO, 20.7-kw ERP, 62-ft. above ground, 1624-ft. above sea level, lat. 61° 07' 32", long. 149° 42' 46".
Transmitter: 1.08-mi. ESE of Hillside Dr. & Abott Rd. intersection.
Ownership: Alaska Broadcast Television Inc.

Anchorage—K22AG, John R. Moore.
Studio: 619 Warehouse Ave., Suite 232, Anchorage, AK 99501.
Technical facilities: 500-w TPO, 13.2-kw ERP, 62-ft. above ground, 1152-ft. above sea level, lat. 61° 09' 53", long. 149° 41' 05".
Transmitter: End of Rasher Rd.
Equipment: Television Technology transmitter.
Began Operation: October 18, 1984.
Ownership: John R. Moore.
Locally originated programming: Children's programming; music videos; public affairs.
Planned locally originated programming: Community programming; ethnic programming.
Advertising: Yes.
Personnel: Gary S. Blakely, General Manager.

*Anchorage—K41CG, Echonet Corp.
Technical facilities: 1000-w TPO, 17.6-kw ERP, 131-ft. above ground, 1198-ft. above sea level, lat. 61° 09' 57", long. 149° 41' 02".
Transmitter: Stuckagain Heights.
Ownership: Echonet Corp.

*Anchorage—K53CO, The Little TV Station.
Technical facilities: 30.6-kw ERP, lat. 61° 09' 58", long. 149° 41' 08".
Ownership: The Little TV Station.

Angoon—K09QF, State of Alaska.
Technical facilities: 10-w TPO, 0.054-kw ERP, 20-ft. above ground, 45-ft. above sea level, lat. 57° 30' 03", long. 134° 35' 00".
Transmitter: Angoon Community School, Angoon.
Equipment: Television Technology transmitter; Scala antenna.
Ownership: State of Alaska.

Aniak—K02KY, State of Alaska.
Technical facilities: 10-w TPO, 0.043-kw ERP, 20-ft. above ground, 103-ft. above sea level, lat. 61° 34' 51", long. 159° 32' 49".
Transmitter: Alascom Earth Station, Aniak.
Equipment: Television Technology transmitter; Scala antenna.
Ownership: State of Alaska.

Anvik—K07RE, State of Alaska.
Technical facilities: 10-w TPO, 0.055-kw ERP, 20-ft. above ground, 80-ft. above sea level, lat. 62° 39' 21", long. 160° 12' 11".
Transmitter: Alascom Earth Station, Anvik.
Equipment: Television Technology transmitter; Scala antenna.
Ownership: State of Alaska.

Arctic Village—K09RV, State of Alaska.
Technical facilities: 10-w TPO, 0.054-kw ERP, 20-ft. above ground, 2080-ft. above sea level, lat. 68° 07' 32", long. 145° 32' 10".
Transmitter: Alascom Earth Station, Arctic Village.
Equipment: Television Technology transmitter; Scala antenna.
Ownership: State of Alaska.

Atka—K09RX, State of Alaska.
Technical facilities: 10-w TPO, 0.055-kw ERP, 20-ft. above ground, 80-ft. above sea level, lat. 52° 11' 39", long. 174° 11' 43".
Transmitter: Alascom Earth Station, Atka.
Equipment: Television Technology transmitter; Scala antenna.
Ownership: State of Alaska.

Atkasuk—K04NH, State of Alaska.
Technical facilities: 0.04-kw ERP, lat. 70° 28' 10", long. 157° 23' 40".
Ownership: State of Alaska.

Atkasuk—K09TZ, State of Alaska.
Technical facilities: 0.05-kw ERP, lat. 70° 28' 10", long. 157° 23' 40".
Ownership: State of Alaska.

Barrow—K04KS, State of Alaska.
Technical facilities: 10-w TPO, 0.052-kw ERP, 20-ft. above ground, 78-ft. above sea level, lat. 71° 16' 16", long. 156° 46' 12".
Transmitter: Alascom Earth Station, Barrow.
Equipment: Television Technology transmitter; Scala antenna.
Ownership: State of Alaska.

Beaver—K09QQ, State of Alaska.
Technical facilities: 10-w TPO, 0.056-kw ERP, 20-ft. above ground, 380-ft. above sea level, lat. 66° 21' 33", long. 147° 23' 42".
Transmitter: Alascom Earth Station, Beaver.
Equipment: Television Technology transmitter; Scala antenna.
Ownership: State of Alaska.

Bethel—K15AV, State of Alaska.
Technical facilities: 10-w TPO, 0.662-kw ERP, 218-ft. above sea level, lat. 60° 47' 33", long. 161° 46' 22".
Transmitter: 310 Radio St., Bethel.
Equipment: Emcee transmitter; Scala antenna.
Ownership: State of Alaska.

Bethel—K21AO, State of Alaska.
Technical facilities: 0.663-kw ERP, 128-ft. above sea level, lat. 60° 47' 33", long. 161° 46' 22".
Transmitter: 310 Radio St., Bethel.
Ownership: State of Alaska.

Bettles—K09TE, State of Alaska.
Technical facilities: 10-w TPO, 0.052-kw ERP, 20-ft. above ground, 610-ft. above sea level, lat. 66° 54' 25", long. 151° 40' 55".
Transmitter: Bettles High School.

Equipment: Television Technology transmitter; Scala antenna.
Ownership: State of Alaska.

Birch Creek—K09TD, State of Alaska.
Technical facilities: 10-w TPO, 0.55-kw ERP, 20-ft. above ground, 450-ft. above sea level, lat. 66° 15' 46", long. 149° 49' 05".
Transmitter: Birch Creek School.
Equipment: Television Technology transmitter; Scala antenna.
Ownership: State of Alaska.

Buckland—K09RI, State of Alaska.
Technical facilities: 10-w TPO, 0.053-kw ERP, 20-ft. above ground, 50-ft. above sea level, lat. 65° 58' 46", long. 161° 07' 20".
Transmitter: Alascom Earth Station, Buckland.
Equipment: Television Technology transmitter; Scala antenna.
Ownership: State of Alaska.

Cantwell—K09SI, State of Alaska.
Technical facilities: 10-w TPO, 0.052-kw ERP, 50-ft. above ground, 2300-ft. above sea level, lat. 63° 23' 14", long. 148° 52' 42".
Transmitter: State of Alaska Hwys. Garage, Cantwell.
Equipment: Television Technology transmitter; Scala antenna.
Ownership: State of Alaska.

Pole—K13SD, State of Alaska.
Technical facilities: 10-w TPO, 0.056-kw ERP, 20-ft. above ground, 50-ft. above sea level, lat. 55° 57' 57", long. 133° 47' 33".
Transmitter: Cape Pole Commissary, Cape Pole.
Equipment: Television Technology transmitter; Scala antenna.
Ownership: State of Alaska.

Chalkyitsik—K09QG, State of Alaska.
Technical facilities: 10-w TPO, 0.056-kw ERP, 20-ft. above ground, 595-ft. above sea level, lat. 66° 39' 01", long. 143° 43' 30".
Transmitter: Alascom Earth Station, Chalkyitsik.
Equipment: Acrodyne transmitter; Scala antenna.
Ownership: State of Alaska.

Chefornak—K02LO, State of Alaska.
Technical facilities: 10-w TPO, 0.043-kw ERP, 20-ft. above ground, 40-ft. above sea level, lat. 60° 09' 35", long. 164° 16' 40".
Transmitter: Alascom Bldg., Chefornak.
Equipment: Television Technology transmitter; Scala antenna.
Ownership: State of Alaska.

Chenega—K13VV, State of Alaska.
Technical facilities: 10-w TPO, 0.054-kw ERP, 20-ft. above ground, 85-ft. above sea level, lat. 60° 03' 57", long. 148° 00' 47".
Transmitter: Chenega School, Chenega.
Ownership: State of Alaska.

Chevak—K02KX, State of Alaska.
Technical facilities: 10-w TPO, 0.044-kw ERP, 20-ft. above ground, 32-ft. above sea level, lat. 61° 31' 36", long. 165° 35' 16".
Transmitter: Alascom Earth Station, Chevak.
Equipment: Television Technology transmitter; Scala antenna.
Ownership: State of Alaska.

Chickaloon—K10MT, State of Alaska.
Technical facilities: 0.05-kw ERP, lat. 61° 47' 40", long. 148° 25' 19".
Ownership: State of Alaska.

Chignik—K07RY, State of Alaska.
Technical facilities: 10-w TPO, 0.043-kw ERP, 20-ft. above ground, 45-ft. above sea level, lat. 56° 18' 11", long. 158° 24' 38".
Transmitter: Alascom site, Chignik.
Equipment: Television Technology transmitter; Scala antenna.
Ownership: State of Alaska.

Chignik Lagoon—K09SO, State of Alaska.
Technical facilities: 10-w TPO, 0.056-kw ERP, 20-ft. above ground, 50-ft. above sea level, lat. 56° 18' 30", long. 158° 32' 11".
Transmitter: Chignik Lagoon Community School, Chignik Lagoon.
Equipment: Television Technology transmitter; Scala antenna.
Ownership: State of Alaska.

Chignik Lake—K02MR, State of Alaska.
Technical facilities: 10-w TPO, 0.043-kw ERP, 20-ft. above ground, 50-ft. above sea level, lat. 56° 15' 21", long. 158° 45' 49".
Transmitter: Community Hall, Chignik Lake.
Ownership: State of Alaska.

Chignik Lake—K13RQ, Chignik Lake Village Council. Phone: 907-845-2212.
Technical facilities: 10-w TPO, 0.018-kw ERP, 20-ft. above ground, 80-ft. above sea level, lat. 56° 15' 21", long. 158° 45' 49".
Transmitter: Community Hall, Chignik Lake.
Equipment: Television Technology transmitter; Scala antenna.
Ownership: Chignik Lake Village Council.
Satellite programming: WTBS (f) Atlanta, GA.

Chistochina—K07QZ, State of Alaska.
Technical facilities: 10-w TPO, 0.053-kw ERP, 55-ft. above ground, 1955-ft. above sea level, lat. 62° 35' 33", long. 144° 38' 47".
Transmitter: Postie's Lodge, Tok Cutoff Hwy., Chistochina.
Equipment: Acrodyne transmitter; Scala antenna.
Ownership: State of Alaska.

Chitina—K13SB, State of Alaska.
Technical facilities: 10-w TPO, 0.056-kw ERP, 20-ft. above ground, 970-ft. above sea level, lat. 61° 31' 05", long. 144° 26' 20".
Transmitter: Chitina Country Store, Chitina.
Equipment: Television Technology transmitter; Scala antenna.
Ownership: State of Alaska.

***Chuathbaluk**—K03FY, State of Alaska.
Technical facilities: 10-w TPO, 0.05-kw ERP, 30-ft. above ground, 110-ft. above sea level, lat. 61° 34' 21", long. 159° 14' 37".
Transmitter: Chuathbaluk Community Center, Chuathbaluk.
Equipment: Television Technology transmitter; Scala antenna.
Ownership: State of Alaska.

Chuathbaluk—K06LG, State of Alaska.
Technical facilities: 0.05-kw ERP, lat. 61° 34' 51", long. 159° 14' 37".
Ownership: State of Alaska.

Circle—K13SI, State of Alaska.
Technical facilities: 10-w TPO, 0.055-kw ERP, 20-ft. above ground, 610-ft. above sea level, lat. 65° 49' 38", long. 144° 03' 58".
Transmitter: Circle School, Circle.
Equipment: Television Technology transmitter; Scala antenna.
Ownership: State of Alaska.

Circle Hot Springs—K03GO, State of Alaska.
Technical facilities: 0.43-kw ERP, lat. 65° 34' 16", long. 144° 48' 58".
Ownership: State of Alaska.

Circle Hot Springs—K06LP, State of Alaska.

Circle Hot Springs—K07SM, State of Alaska.
Technical facilities: 10-w TPO, 0.055-kw ERP, 20-ft. above ground, 760-ft. above sea level, lat. 65° 29' 08", long. 144° 37' 55".
Transmitter: Circle Hot Springs School.
Equipment: Television Technology transmitter; Scala antenna.
Ownership: State of Alaska.

***Clarks Point**—K02MS, State of Alaska.
Technical facilities: 10-w TPO, 0.043-kw ERP, 20-ft. above ground, 40-ft. above sea level, lat. 58° 50' 38", long. 158° 33' 03".
Transmitter: Alascom Office, Clarks Point.
Equipment: Television Technology transmitter; Scala antenna.
Ownership: State of Alaska.

Clarks Point—K12NL, State of Alaska.
Technical facilities: 10-w TPO, 0.03-kw ERP, 20-ft. above ground, 40-ft. above sea level, lat. 58° 50' 38", long. 158° 33' 03".
Transmitter: Alascom Office, Clarks Point.
Equipment: Television Technology transmitter; Scala antenna.
Ownership: State of Alaska.

Coffman Cove—K09TV, State of Alaska.
Technical facilities: 10-w TPO, 0.055-kw ERP, 20-ft. above ground, 40-ft. above sea level, lat. 56° 00' 57", long. 132° 02' 27".
Transmitter: Community School, Coffman Cove.
Equipment: Television Technology transmitter; Scala antenna.
Ownership: State of Alaska.

Cold Bay—K13UO, State of Alaska.
Technical facilities: 100-w TPO, 0.517-kw ERP, 60-ft. above ground, 171-ft. above sea level, lat. 55° 15' 05", long. 162° 45' 41".
Transmitter: Alascom Earth Station, Cold Bay.
Ownership: State of Alaska.

Cooper Landing—K08KO, State of Alaska.
Technical facilities: 0.05-kw ERP, lat. 60° 29' 22", long. 149° 44' 09".
Ownership: State of Alaska.

Copper Center—K12HJ, State of Alaska.
Technical facilities: 10-w TPO, 0.095-kw ERP, 50-ft. above ground, 1275-ft. above sea level, lat. 62° 02' 40", long. 145° 25' 26".
Transmitter: State Hwy. Maintenance Station, Glennallen.
Equipment: Television Technology transmitter; Scala antenna.
Ownership: State of Alaska.

Cordova—K15AK, State of Alaska.
Technical facilities: 100-w TPO, 0.392-kw ERP, 23-ft. above ground, 2522-ft. above sea level, lat. 60° 31' 30", long. 145° 41' 36".
Transmitter: Haney Mountain, 2-mi. SE of Cordova.
Ownership: State of Alaska.

Council—K09UK, State of Alaska.
Technical facilities: 10-w TPO, 0.055-kw ERP, 20-ft. above ground, 90-ft. above sea level, lat. 64° 53' 42", long. 163° 40' 10".
Transmitter: Alascom Office, Council.
Ownership: State of Alaska.

Craig—K61DE, State of Alaska.

Crooked Creek—K07RZ, State of Alaska.
Technical facilities: 10-w TPO, 0.056-kw ERP, 20-ft. above ground, 148-ft. above sea level, lat. 61° 52' 16", long. 158° 06' 06".
Transmitter: Crooked Creek School, Crooked Creek.
Equipment: Television Technology transmitter; Scala antenna.
Ownership: State of Alaska.

Deering—K09RN, State of Alaska.
Technical facilities: 10-w TPO, 0.057-kw ERP, 20-ft. above ground, 40-ft. above sea level, lat. 66° 04' 36", long. 162° 43' 09".
Transmitter: Alascom Earth Station, Deering.
Equipment: Television Technology transmitter; Scala antenna.
Ownership: State of Alaska.

Delta Junction—K04KL, State of Alaska.
Technical facilities: 10-w TPO, 0.048-kw ERP, 80-ft. above ground, 1934-ft. above sea level, lat. 64° 02' 15", long. 145° 44' 10".
Transmitter: Hwy. Maintenance Station, Delta Junction.
Equipment: Television Technology transmitter; Scala antenna.
Ownership: State of Alaska.

Delta Junction—K17AF, State of Alaska.
Technical facilities: 20-w TPO, 0.137-kw ERP, 20-ft. above ground, 1145-ft. above sea level, lat. 64° 02' 13", long. 145° 42' 02".
Transmitter: Delta Junction Community School.
Equipment: Television Technology transmitter; Scala antenna.
Ownership: State of Alaska.

Dillingham—K02GU, State of Alaska.

Dillingham—K04KM, State of Alaska.
Technical facilities: 10-w TPO, 0.051-kw ERP, 20-ft. above ground, 65-ft. above sea level, lat. 54° 02' 35", long. 158° 27' 12".
Transmitter: Alascom Earth Station, Dillingham.
Ownership: State of Alaska.

Dillingham—K10LD, State of Alaska.

Diomede—K13UX, State of Alaska.
Technical facilities: 0.05-kw ERP, lat. 65° 45' 30", long. 168° 58' 15".
Ownership: State of Alaska.

Dot Lake—K13RM, State of Alaska.
Technical facilities: 10-w TPO, 0.056-kw ERP, 20-ft. above ground, 1395-ft. above sea level, lat. 63° 39' 31", long. 144° 03' 22".
Transmitter: Dot Lake School, Dot Lake.
Equipment: Acrodyne transmitter; Scala antenna.
Ownership: State of Alaska.

Eagle Village—K09RF, State of Alaska.
Technical facilities: 10-w TPO, 0.053-kw ERP, 20-ft. above ground, 895-ft. above sea level, lat. 64° 46' 48", long. 141° 06' 50".
Transmitter: Alascom Earth Station, Eagle Village.
Equipment: Television Technology transmitter; Scala antenna.
Ownership: State of Alaska.

Eek—K09TN, State of Alaska.
Technical facilities: 10-w TPO, 0.055-kw ERP, 20-ft. above ground, 40-ft. above sea level, lat. 60° 13' 08", long. 162° 01' 11".
Transmitter: Eek High School.
Equipment: Television Technology transmitter; Scala antenna.
Ownership: State of Alaska.

Eek—K11SD, State of Alaska.

Egegik—K04KR, State of Alaska.
Technical facilities: 10-w TPO, 0.051-kw ERP, 20-ft. above ground, 75-ft. above sea level, lat. 58° 12' 55", long. 157° 22' 27".

Transmitter: Egegik Community School, Egegik.
Equipment: Television Technology transmitter; Scala antenna.
Ownership: State of Alaska.

Eight Fathoms Bight—K09TA, State of Alaska.
Technical facilities: 10-w TPO, 0.055-kw ERP, 20-ft. above ground, 40-ft. above sea level, lat. 58° 00' 10", long. 135° 46' 03".
Transmitter: Eight Fathoms Bight.
Equipment: Television Technology transmitter; Scala antenna.
Ownership: State of Alaska.

Ekwok—K11QW, State of Alaska.
Technical facilities: 10-w TPO, 0.055-kw ERP, 20-ft. above ground, 185-ft. above sea level, lat. 59° 20' 59", long. 157° 28' 33".
Transmitter: Ekwok High School.
Equipment: Television Technology transmitter; Scala antenna.
Ownership: State of Alaska.

***Elfin Cove**—K09TK, State of Alaska.
Technical facilities: 10-w TPO, 0.055-kw ERP, 20-ft. above ground, 40-ft. above sea level, lat. 58° 11' 03", long. 136° 20' 35".
Transmitter: Elfin Cove School.
Equipment: Television Technology transmitter; Scala antenna.
Ownership: State of Alaska.

Elim—K09QS, State of Alaska.
Technical facilities: 10-w TPO, 0.056-kw ERP, 20-ft. above ground, 47-ft. above sea level, lat. 64° 37' 03", long. 162° 15' 20".
Transmitter: Alascom Earth Station, Elim.
Equipment: Television Technology transmitter; Scala antenna.
Ownership: State of Alaska.

Emmonak—K05IH, State of Alaska.
Technical facilities: 0.05-kw ERP, lat. 62° 46' 44", long. 164° 31' 36".
Ownership: State of Alaska.

***English Bay**—K03GI, State of Alaska.
Technical facilities: 10-w TPO, 0.043-kw ERP, 20-ft. above ground, 75-ft. above sea level, lat. 59° 21' 38", long. 151° 55' 48".
Transmitter: Community Center, English Bay.
Equipment: Television Technology transmitter; Scala antenna.
Ownership: State of Alaska.

Ernestine—K11RI, State of Alaska.
Technical facilities: 10-w TPO, 0.055-kw ERP, 20-ft. above ground, 1000-ft. above sea level, lat. 61° 27' 04", long. 145° 10' 18".
Transmitter: Hwy. Maintenance Camp, Ernestine.
Equipment: Television Technology transmitter; Scala antenna.
Ownership: State of Alaska.

***Fairbanks**—K07UU, St. Pierre & Co.
Technical facilities: 100-w TPO, 0.94-kw ERP, 25-ft. above ground, 108-ft. above sea level, lat. 64° 48' 44", long. 147° 42' 02".
Transmitter: E. Van Dorn Rd.
Ownership: St. Pierre & Co.

***Fairbanks**—K13VU, St. Pierre & Co.
Technical facilities: 100-w TPO, 0.94-kw ERP, 128-ft. above ground, 577-ft. above sea level, lat. 64° 48' 44", long. 147° 42' 02".
Transmitter: E. Van Horn Rd., Fairbanks.
Ownership: St. Pierre & Co.

***Fairbanks**—K19BJ, The Little TV Station.
Technical facilities: 40.8-kw ERP, lat. 64° 52' 20", long. 148° 05' 40".
Ownership: The Little TV Station.

***Fairbanks**—K24BK, Women's LPTV Network. Phone: 605-335-1136.
Technical facilities: 40.8-kw ERP, lat. 64° 52' 20", long. 148° 05' 40".
Ownership: Women's LPTV Network.

***Fairbanks**—K27CM, Lawsco Bcstg. Group.
Technical facilities: 1000-w TPO, 40.7-kw ERP, 36-ft. above ground, 2835-ft. above sea level, lat. 64° 52' 20", long. 148° 05' 40".
Transmitter: 12-mi. NW of Fairbanks.
Ownership: Lawsco Bcstg. Group.

False Pass—K09RP, State of Alaska.
Technical facilities: 10-w TPO, 0.054-kw ERP, 20-ft. above ground, 50-ft. above sea level, lat. 51° 54' 23", long. 163° 24' 44".
Transmitter: Alascom Earth Station, False Pass.
Equipment: Television Technology transmitter; Scala antenna.
Ownership: State of Alaska.

Fort Yukon—K07RC, State of Alaska.
Technical facilities: 10-w TPO, 0.055-kw ERP, 20-ft. above ground, 460-ft. above sea level, lat. 66° 33' 53", long. 145° 15' 48".
Transmitter: Alascom Earth Station, Fort Yukon.
Equipment: Television Technology transmitter; Scala antenna.
Ownership: State of Alaska.

Freshwater Bay—K09TP, State of Alaska.
Technical facilities: 10-w TPO, 0.055-kw ERP, 20-ft. above ground, 40-ft. above sea level, lat. 57° 53' 57", long. 135° 09' 21".
Transmitter: Freshwater Bay School.
Equipment: Television Technology transmitter; Scala antenna.
Ownership: State of Alaska.

Gakona—K11RG, State of Alaska.
Technical facilities: 10-w TPO, 0.055-kw ERP, 20-ft. above ground, 1470-ft. above sea level, lat. 62° 18' 01", long. 145° 18' 13".
Equipment: Television Technology transmitter; Scala antenna.
Ownership: State of Alaska.

Galena—K04LZ, State of Alaska.
Technical facilities: 10-w TPO, 0.041-kw ERP, 30-ft. above ground, 190-ft. above sea level, lat. 64° 45' 33", long. 156° 51' 41".
Transmitter: Alexander Lake Townsite addition, Galena.
Equipment: Television Technology transmitter; Scala antenna.
Ownership: State of Alaska.

Gambell—K09QR, State of Alaska.
Technical facilities: 10-w TPO, 0.054-kw ERP, 20-ft. above ground, 35-ft. above sea level, lat. 63° 46' 44", long. 171° 43' 54".
Transmitter: Alascom Earth Station, Gambell.
Equipment: Television Technology transmitter; Scala antenna.
Ownership: State of Alaska.

Girdwood—K10MB, State of Alaska.
Technical facilities: 10-w TPO, 0.05-kw ERP, 60-ft. above ground, 110-ft. above sea level, lat. 60° 56' 45", long. 149° 10' 24".
Transmitter: Hwy. Maintenance Shop, Girdwood.
Equipment: Television Technology transmitter; Scala antenna.
Ownership: State of Alaska.

Glennallen/Cooper Landing—K13UB, State of Alaska.
Technical facilities: 100-w TPO, 0.47-kw ERP, 85-ft. above ground, 3284-ft. above sea level, lat. 61° 46' 44", long. 145° 12' 25".
Transmitter: Willow Mountain, Mile 88, Richardson Hwy.
Equipment: Television Technology transmitter; Scala antenna.
Ownership: State of Alaska.

Golovin—K07QX, State of Alaska.
Technical facilities: 10-w TPO, 0.055-kw ERP, 20-ft. above ground, 50-ft. above sea level, lat. 64° 32' 36", long. 163° 02' 03".
Transmitter: Alascom Earth Station, Golovin.
Equipment: Television Technology transmitter; Scala antenna.
Ownership: State of Alaska.

Goodnews Bay—K04KT, State of Alaska.
Technical facilities: 10-w TPO, 0.051-kw ERP, 20-ft. above ground, 90-ft. above sea level, lat. 59° 07' 07", long. 161° 35' 19".
Transmitter: Alascom Earth Station, Goodnews Bay.
Equipment: Television Technology transmitter; Scala antenna.
Ownership: State of Alaska.

Gravian & Pennock Islands—K04NC, State of Alaska.
Technical facilities: 10-w TPO, 0.043-kw ERP, 20-ft. above ground, 40-ft. above sea level, lat. 55° 21' 22", long. 131° 42' 41".
Transmitter: Ketchikan Borough Airport Bldg., Gravian Island.
Ownership: State of Alaska.

Grayling—K11QH, State of Alaska.
Technical facilities: 10-w TPO, 0.053-kw ERP, 20-ft. above ground, 95-ft. above sea level, lat. 62° 54' 11", long. 160° 03' 54".
Transmitter: Alascom Earth Station, Grayling.
Equipment: Television Technology transmitter; Scala antenna.
Ownership: State of Alaska.

Gustavus—K02LW, State of Alaska.
Technical facilities: 10-w TPO, 0.430-kw ERP, 20-ft. above ground, 50-ft. above sea level, lat. 58° 25' 04", long. 135° 42' 30".
Transmitter: Airport Maintenance Bldg., Gustavus.
Equipment: Television Technology transmitter; Scala antenna.
Ownership: State of Alaska.

Haines—K07RF, State of Alaska.
Technical facilities: 10-w TPO, 0.055-kw ERP, 20-ft. above ground, 70-ft. above sea level, lat. 59° 14' 08", long. 135° 27' 01".
Transmitter: Alascom Earth Station, Haines.
Equipment: Television Technology transmitter; Scala antenna.
Ownership: State of Alaska.

Halibut Cove—K12NW, State of Alaska.
Technical facilities: 0.06-kw ERP, lat. 59° 35' 57", long. 151° 14' 22".
Transmitter: Halibut Cove School.
Equipment: Television Technology transmitter; Scala antenna.
Ownership: State of Alaska.

Healy—K58BI, State of Alaska.
Technical facilities: 10-w TPO, 0.317-kw ERP, 173-ft. above ground, 2109-ft. above sea level, lat. 63° 50' 13", long. 148° 58' 38".
Transmitter: State of Alaska Communications Site, Healy.
Equipment: Television Technology transmitter; Scala antenna.
Ownership: State of Alaska.

Hobart Bay—K09TB, State of Alaska.
Technical facilities: 10-w TPO, 0.055-kw ERP, 20-ft. above ground, 40-ft. above sea level, lat. 57° 24' 15", long. 133° 24' 31".
Transmitter: Hobart Bay School.
Equipment: Television Technology transmitter; Scala antenna.
Ownership: State of Alaska.

Hollis—K08KP, State of Alaska.
Technical facilities: 0.05-kw ERP, lat. 55° 28' 58", long. 132° 38' 53".
Ownership: State of Alaska.

Hollis—K12NT, State of Alaska.

Holy Cross—K07RJ, State of Alaska.
Technical facilities: 10-w TPO, 0.056-kw ERP, 20-ft. above ground, 195-ft. above sea level, lat. 62° 11' 58", long. 159° 46' 05".
Transmitter: Alascom Earth Station, Holy Cross.
Equipment: Television Technology transmitter; Scala antenna.
Ownership: State of Alaska.

Homer/Seldovia—K11RK, State of Alaska.
Technical facilities: 100-w TPO, 0.79-kw ERP, 115-ft. above ground, 1215-ft. above sea level, lat. 59° 27' 17", long. 151° 40' 18".
Transmitter: 1.5-mi. NE of Seldovia.
Equipment: Emcee transmitter; Scala antenna.
Ownership: State of Alaska.

Hoonah—K07QV, State of Alaska.
Technical facilities: 10-w TPO, 0.053-kw ERP, 70-ft. above ground, 85-ft. above sea level, lat. 58° 06' 36", long. 135° 26' 28".
Transmitter: Waste Treatment Plant, Hoonah.
Equipment: Acrodyne transmitter; Scala antenna.
Ownership: State of Alaska.

Hooper Bay—K04MC, State of Alaska.
Technical facilities: 10-w TPO, 0.043-kw ERP, 20-ft. above ground, 40-ft. above sea level, lat. 61° 31' 56", long. 166° 05' 42".
Transmitter: Alascom Earth Station, Hooper Bay.
Equipment: Television Technology transmitter; Scala antenna.
Ownership: State of Alaska.

Hughes—K09RY, State of Alaska.
Technical facilities: 10-w TPO, 0.054-kw ERP, 20-ft. above ground, 315-ft. above sea level, lat. 66° 02' 50", long. 154° 15' 20".
Transmitter: Alascom Earth Station, Hughes.
Equipment: Television Technology transmitter; Scala antenna.
Ownership: State of Alaska.

Huslia—K09QD, State of Alaska.
Technical facilities: 10-w TPO, 0.056-kw ERP, 20-ft. above ground, 215-ft. above sea level, lat. 65° 41' 57", long. 156° 23' 50".
Transmitter: Alascom Earth Station, Huslia.
Equipment: Television Technology transmitter; Scala antenna.
Ownership: State of Alaska.

Hydaburg—K09QI, State of Alaska.
Technical facilities: 10-w TPO, 0.055-kw ERP, 20-ft. above ground, 45-ft. above sea level, lat. 55° 12' 26", long. 132° 49' 26".
Transmitter: Hydaburg Public School, Hydaburg.
Equipment: Acrodyne transmitter; Scala antenna.
Ownership: State of Alaska.

Hyder—K02MJ, State of Alaska.
Technical facilities: 0.04-kw ERP, lat. 55° 54' 58", long. 130° 01' 25".
Ownership: State of Alaska.

Igiugig—K09SP, State of Alaska.
Technical facilities: 0.05-kw ERP, lat. 59° 19' 39", long. 155° 53' 33".
Ownership: State of Alaska.

Iliamna—K04KO, State of Alaska.
Technical facilities: 0.05-kw ERP, 20-ft. above ground, 163-ft. above sea level, lat. 59° 54' 47", long. 154° 49' 00".
Transmitter: Alascom Earth Station, Iliamna.
Equipment: Television Technology transmitter; Scala antenna.
Ownership: State of Alaska.

Ivanof Bay—K09SN, State of Alaska.
Technical facilities: 10-w TPO, 0.056-kw ERP, 20-ft. above ground, 45-ft. above sea level, lat. 55° 54' 07", long. 159° 29' 15".
Transmitter: Community Hall, Ivanof Bay.
Equipment: Television Technology transmitter; Scala antenna.
Ownership: State of Alaska.

Kake—K09QP, State of Alaska.
Technical facilities: 10-w TPO, 0.051-kw ERP, 20-ft. above ground, 95-ft. above sea level, lat. 56° 58' 39", long. 133° 56' 47".
Transmitter: Kake Public School, Kake.
Equipment: Television Technology transmitter; Scala antenna.
Ownership: State of Alaska.

Kaktovik—K09QY, State of Alaska.
Technical facilities: 10-w TPO, 0.054-kw ERP, 20-ft. above ground, 70-ft. above sea level, lat. 70° 07' 35", long. 143° 36' 55".
Transmitter: Alascom Earth Station, Kaktovik.
Equipment: Television Technology transmitter; Scala antenna.
Ownership: State of Alaska.

Kalskag—K09TR, State of Alaska.
Technical facilities: 10-w TPO, 0.055-kw ERP, 20-ft. above ground, 82-ft. above sea level, lat. 61° 30' 48", long. 160° 21' 30".
Transmitter: Kalskag High School.
Equipment: Television Technology transmitter; Scala antenna.
Ownership: State of Alaska.

Kaltag—K09TX, State of Alaska.
Technical facilities: 0.056-kw ERP, lat. 64° 19' 42", long. 158° 43' 16".
Ownership: State of Alaska.

Karluk—K09QK, State of Alaska.
Technical facilities: 10-w TPO, 0.055-kw ERP, 20-ft. above ground, 70-ft. above sea level, lat. 57° 33' 53", long. 154° 25' 57".
Transmitter: Alascom Earth Station, Karluk.
Equipment: Television Technology transmitter; Scala antenna.
Ownership: State of Alaska.

Kasaan—K09SM, State of Alaska.
Technical facilities: 0.06-kw ERP, lat. 54° 32' 24", long. 132° 24' 04".
Ownership: State of Alaska.

Kasigluk—K09UE, State of Alaska.
Technical facilities: 10-w TPO, 0.055-kw ERP, 20-ft. above ground, 50-ft. above sea level, lat. 60° 53' 44", long. 162° 31' 05".
Transmitter: Kasigluk High School.
Equipment: Television Technology transmitter; Scala antenna.
Ownership: State of Alaska.

Kenai/Soldotna/Sterling—K23AF, State of Alaska.
Technical facilities: 100-w TPO, 1.4-kw ERP, 300-ft. above ground, 600-ft. above sea level, lat. 60° 32' 15", long. 150° 32' 15".
Transmitter: 0.5-mi. W of Robinson Loop Rd., Sterling.
Ownership: State of Alaska.

Ketchikan—K21AH, State of Alaska.
Technical facilities: 20-w TPO, 0.308-kw ERP, 20-ft. above ground, 480-ft. above sea level, lat. 55° 20' 17", long. 131° 37' 28".
Equipment: Television Technology transmitter; Scala antenna.
Ownership: State of Alaska.

Kiana—K09RW, State of Alaska.
Technical facilities: 10-w TPO, 0.056-kw ERP, 20-ft. above ground, 175-ft. above sea level, lat. 66° 58' 27", long. 160° 25' 47".
Transmitter: Alascom Earth Station, Kiana.
Equipment: Television Technology transmitter; Scala antenna.
Ownership: State of Alaska.

King Cove—K09QW, State of Alaska.
Technical facilities: 10-w TPO, 0.054-kw ERP, 20-ft. above ground, 50-ft. above sea level, lat. 55° 03' 42", long. 162° 18' 30".
Transmitter: Alascom Earth Station, King Cove.
Equipment: Television Technology transmitter; Scala antenna.
Ownership: State of Alaska.

King Salmon—K04KN, State of Alaska.
Technical facilities: 10-w TPO, 0.049-kw ERP, 20-ft. above ground, 91-ft. above sea level, lat. 58° 40' 58", long. 156° 39' 49".
Transmitter: Alascom Earth Station, King Salmon.
Equipment: Television Technology transmitter; Scala antenna.
Ownership: State of Alaska.

King Salmon—K08KS, State of Alaska.
Technical facilities: 10-w TPO, 0.05-kw ERP, 30-ft. above ground, 89-ft. above sea level, lat. 58° 40' 58", long. 156° 39' 49".
Transmitter: Alascom Earth Station, King Salmon.
Ownership: State of Alaska.

Kipnuk—K04LM, State of Alaska.
Technical facilities: 10-w TPO, 0.043-kw ERP, 20-ft. above ground, 40-ft. above sea level, lat. 59° 56' 21", long. 164° 02' 28".
Transmitter: Alascom Earth Station, Kipnuk.
Equipment: Television Technology transmitter; Scala antenna.
Ownership: State of Alaska.

Kivalina—K09QZ, State of Alaska.
Technical facilities: 10-w TPO, 0.057-kw ERP, 20-ft. above ground, 45-ft. above sea level, lat. 67° 43' 38", long. 164° 32' 03".
Transmitter: Alascom Earth Station, Kivalina.
Equipment: Television Technology transmitter; Scala antenna.
Ownership: State of Alaska.

Klawock—K07TI, State of Alaska.
Technical facilities: 0.05-kw ERP, lat. 55° 33' 18", long. 133° 05' 45".
Ownership: State of Alaska.

Klukwan—K04KQ, State of Alaska.
Technical facilities: 10-w TPO, 0.047-kw ERP, 100-ft. above ground, 300-ft. above sea level, lat. 59° 24' 08", long. 135° 53' 07".
Transmitter: Klukwan Water Storage Tank, 0.5-mi. N of Klukwan.
Equipment: Television Technology transmitter; Scala antenna.
Ownership: State of Alaska.

Kobuk—K02KZ, State of Alaska.
Technical facilities: 10-w TPO, 0.044-kw ERP, 20-ft. above ground, 150-ft. above sea level, lat. 66° 54' 29", long. 156° 52' 51".
Transmitter: Alascom Earth Station, Kobuk.
Equipment: Television Technology transmitter; Scala antenna.
Ownership: State of Alaska.

*__Kodiak__—K13UY, State of Alaska.
Technical facilities: 0.05-kw ERP, lat. 57° 47' 32", long. 152° 23' 46".
Ownership: State of Alaska.

Koliganek—K07QW, State of Alaska.
Technical facilities: 10-w TPO, 0.055-kw ERP, 20-ft. above ground, 230-ft. above sea level, lat. 59° 43' 42", long. 157° 16' 55".
Transmitter: Alascom Earth Station, Koliganek.
Equipment: Acrodyne transmitter; Scala antenna.
Ownership: State of Alaska.

Kongiganak—K09RG, State of Alaska.
Technical facilities: 10-w TPO, 0.056-kw ERP, 20-ft. above ground, 60-ft. above sea level, lat. 59° 57' 36", long. 162° 53' 30".
Transmitter: Alascom Earth Station, Kongiganak.
Equipment: Television Technology transmitter; Scala antenna.
Ownership: State of Alaska.

Kotlik—K09SL, State of Alaska.
Technical facilities: 10-w TPO, 0.055-kw ERP, 20-ft. above ground, 40-ft. above sea level, lat. 63° 03' 00", long. 163° 33' 08".
Transmitter: Head Start Bldg., Kotlik.
Equipment: Television Technology transmitter; Scala antenna.
Ownership: State of Alaska.

Kotzebue—K09OV, Kotzebue Bcstg. Inc.

*__Kotzebue__—K13UE, State of Alaska.
Technical facilities: 0.05-kw ERP, lat. 66° 53' 52", long. 162° 35' 46".
Ownership: State of Alaska.

Koyuk—K02MB, State of Alaska.
Technical facilities: 10-w TPO, 0.043-kw ERP, 20-ft. above ground, 70-ft. above sea level, lat. 64° 55' 54", long. 161° 09' 23".
Transmitter: Alascom Earth Station, Koyuk.
Equipment: Television Technology transmitter; Scala antenna.
Ownership: State of Alaska.

Koyukuk—K03FZ, State of Alaska.
Technical facilities: 10-w TPO, 0.043-kw ERP, 20-ft. above ground, 150-ft. above sea level, lat. 64° 52' 58", long. 157° 42' 24".
Transmitter: Koyukuk School, Koyukuk.
Equipment: Television Technology transmitter; Scala antenna.
Ownership: State of Alaska.

Kwethluk—K09UJ, State of Alaska.
Technical facilities: 0.05-kw ERP, lat. 60° 48' 45", long. 161° 26' 00".
Ownership: State of Alaska.

Kwigillingok—K11SC, State of Alaska.
Technical facilities: 0.05-kw ERP, lat. 59° 51' 54", long. 163° 08' 08".
Ownership: State of Alaska.

Kwigillingok—K13UK, State of Alaska.
Technical facilities: 0.055-kw ERP, lat. 59° 51' 54", long. 163° 08' 08".
Ownership: State of Alaska.

Labouchere Bay—K07SK, State of Alaska.
Technical facilities: 10-w TPO, 0.055-kw ERP, 20-ft. above ground, 40-ft. above sea level, lat. 56° 18' 24", long. 133° 37' 35".
Transmitter: Labouchere Bay School.
Equipment: Television Technology transmitter; Scala antenna.
Ownership: State of Alaska.

Lake Louise/Eureka/Nelchina—K11RJ, State of Alaska.
Technical facilities: 100-w TPO, 0.55-kw ERP, 20-ft. above ground, 2994-ft. above sea level, lat. 62° 06' 20", long. 146° 10' 18".
Transmitter: 28-mi. W of Glennallen.
Equipment: Emcee transmitter; Scala antenna.
Ownership: State of Alaska.

Larsen Bay—K09QE, State of Alaska.
Technical facilities: 10-w TPO, 0.053-kw ERP, 20-ft. above ground, 60-ft. above sea level, lat. 57° 32' 17", long. 153° 58' 48".
Transmitter: Alascom Earth Station, Larsen Bay.
Equipment: Television Technology transmitter; Scala antenna.
Ownership: State of Alaska.

Levelock—K07TT, State of Alaska.
Technical facilities: 0.05-kw ERP, lat. 59° 06' 54", long. 156° 51' 39".
Ownership: State of Alaska.

Lime Village—K11RW, State of Alaska.
Technical facilities: 0.05-kw ERP, lat. 61° 21' 22", long. 155° 26' 10".
Ownership: State of Alaska.

Long Island—K05IR, State of Alaska.
Phone: 907-269-5744.
Technical facilities: 10-w TPO, 0.01-kw ERP, 26-ft. above ground, 46-ft. above sea level, lat. 54° 55' 43", long. 132° 44' 34".
Transmitter: Long Island School Bldg., Long Island.
Ownership: State of Alaska.

Long Island—K10MU, State of Alaska.

Manley Hot Springs—K07RX, State of Alaska.
Technical facilities: 10-w TPO, 0.055-kw ERP, 20-ft. above ground, 400-ft. above sea level, lat. 64° 59' 52", long. 150° 38' 26".
Transmitter: Telco Bldg., Manley Hot Springs.
Equipment: Television Technology transmitter; Scala antenna.
Ownership: State of Alaska.

Manokotak—K09TQ, State of Alaska.
Technical facilities: 10-w TPO, 0.055-kw ERP, 20-ft. above ground, 40-ft. above sea level, lat. 58° 58' 52", long. 159° 03' 20".
Transmitter: Manokotak School.
Equipment: Television Technology transmitter; Scala antenna.
Ownership: State of Alaska.

Marshall—K02KV, State of Alaska.
Technical facilities: 10-w TPO, 0.044-kw ERP, 20-ft. above ground, 70-ft. above sea level, lat. 61° 52' 53", long. 162° 05' 09".
Transmitter: Alascom Earth Station, Marshall.
Equipment:; Scala antenna.
Ownership: State of Alaska.

McGrath—K09QC, State of Alaska.
Technical facilities: 10-w TPO, 0.051-kw ERP, 20-ft. above ground, 350-ft. above sea level, lat. 62° 56' 27", long. 155° 33' 11".
Transmitter: Alascom Earth Station, McGrath.
Equipment: Television Technology transmitter; Scala antenna.
Ownership: State of Alaska.

McKinley Park—K03GK, State of Alaska.
Technical facilities: 10-w TPO, 0.497-kw ERP, 25-ft. above ground, 1700-ft. above sea level, lat. 63° 43' 40", long. 148° 54' 15".
Transmitter: 0.75-mi. off McKinley Park Hwy., McKinley Park.
Equipment: Television Technology transmitter; Scala antenna.
Ownership: State of Alaska.

Mekoryuk—K04MD, State of Alaska.
Technical facilities: 10-w TPO, 0.043-kw ERP, 20-ft. above ground, 40-ft. above sea level, lat. 60° 23' 12", long. 166° 11' 12".
Transmitter: Alascom Earth Station, Meyorkuk.

Equipment: Television Technology transmitter; Scala antenna.
Ownership: State of Alaska.

Mentasta Lake—K09QJ, State of Alaska.
Technical facilities: 10-w TPO, 0.054-kw ERP, 20-ft. above ground, 2355-ft. above sea level, lat. 62° 55' 46", long. 143° 47' 40".
Transmitter: Mentasta Lake School, Mentasta Lake.
Equipment: Acrodyne transmitter; Scala antenna.
Ownership: State of Alaska.

Metlakatla—K07SL, State of Alaska.
Technical facilities: 10-w TPO, 0.055-kw ERP, 20-ft. above ground, 40-ft. above sea level, lat. 55° 07' 42", long. 161° 34' 20".
Transmitter: Metlakatla School.
Equipment: Television Technology transmitter; Scala antenna.
Ownership: State of Alaska.

Meyers Chuck—K09TI, State of Alaska.
Technical facilities: 10-w TPO, 0.055-kw ERP, lat. 55° 44' 28", long. 132° 15' 14".
Equipment: Television Technology transmitter; Scala antenna.
Ownership: State of Alaska.

Minchumina—K05IK, State of Alaska.
Technical facilities: 10-w TPO, 0.03-kw ERP, 20-ft. above ground, 670-ft. above sea level, lat. 63° 52' 59", long. 152° 18' 45".
Transmitter: Alascom Office, Minchumina.
Equipment: Television Technology transmitter; Scala antenna.
Ownership: State of Alaska.

Minchumina—K09SZ, State of Alaska.
Technical facilities: 10-w TPO, 0.055-kw ERP, 20-ft. above ground, 670-ft. above sea level, lat. 63° 52' 59", long. 152° 18' 45".
Transmitter: Alascom Office, Minchumina.
Equipment: Television Technology transmitter; Scala antenna.
Ownership: State of Alaska.

Minto—K13TK, State of Alaska.
Technical facilities: 10-w TPO, 0.055-kw ERP, 20-ft. above ground, 435-ft. above sea level, lat. 65° 09' 10", long. 149° 20' 23".
Transmitter: Alascom Earth Station, Minto.
Equipment: Television Technology transmitter; Scala antenna.
Ownership: State of Alaska.

Moose Pass—K15AP, State of Alaska.
Technical facilities: 0.28-kw ERP, lat. 60° 14' 13", long. 149° 21' 28".
Ownership: State of Alaska.

Mosquito Lake—K13UM, State of Alaska.
Technical facilities: 0.06-kw ERP, lat. 59° 27' 32", long. 136° 01' 24".
Ownership: State of Alaska.

Mountain Village—K13TJ, State of Alaska.
Technical facilities: 10-w TPO, 0.055-kw ERP, 20-ft. above ground, 120-ft. above sea level, lat. 62° 05' 18", long. 163° 43' 35".
Transmitter: Alascom Earth Station, Mountain Village.
Equipment: Television Technology transmitter; Scala antenna.
Ownership: State of Alaska.

Naknek—K13TZ, State of Alaska.
Technical facilities: 10-w TPO, 0.044-kw ERP, 150-ft. above ground, 195-ft. above sea level, lat. 58° 44' 35", long. 156° 57' 57".
Transmitter: 1.7-mi. E of Naknek on Naknek King Solomon.
Equipment: Television Technology transmitter; Scala antenna.
Ownership: State of Alaska.

Napakiak—K10MR, State of Alaska.
Technical facilities: 0.01-kw ERP, lat. 60° 41' 36", long. 161° 57' 50".
Ownership: State of Alaska.

Napaskiak—K02MZ, State of Alaska.
Technical facilities: 0.04-kw ERP, lat. 60° 41' 48", long. 161° 57' 13".
Ownership: State of Alaska.

Napaskiak—K07SJ, State of Alaska.
Technical facilities: 10-w TPO, 0.055-kw ERP, 20-ft. above ground, 40-ft. above sea level, lat. 60° 41' 48", long. 161° 57' 13".
Transmitter: Napaskiak School.
Equipment: Television Technology transmitter; Scala antenna.
Ownership: State of Alaska.

Naukati Bay—K09TJ, State of Alaska.
Technical facilities: 10-w TPO, 0.055-kw ERP, 20-ft. above ground, 40-ft. above sea level, lat. 55° 52' 06", long. 133° 13' 03".
Transmitter: Naukati Bay School.
Equipment: Television Technology transmitter; Scala antenna.
Ownership: State of Alaska.

Nelson Lagoon—K09QM, State of Alaska.
Technical facilities: 10-w TPO, 0.055-kw ERP, 20-ft. above ground, 50-ft. above sea level, lat. 56° 00' 07", long. 161° 12' 07".
Transmitter: Alascom Earth Station, Nelson Lagoon.
Equipment: Television Technology transmitter; Scala antenna.
Ownership: State of Alaska.

Nenana—K55DE, State of Alaska.
Technical facilities: 10-w TPO, 0.067-kw ERP, 85-ft. above ground, 445-ft. above sea level, lat. 64° 33' 15", long. 149° 05' 06".
Transmitter: State Hwy. Maintenance Station, Nenana.
Equipment: Television Technology transmitter; Scala antenna.
Ownership: State of Alaska.

New Stuyahok—K09QV, State of Alaska.
Technical facilities: 10-w TPO, 0.054-kw ERP, 20-ft. above ground, 160-ft. above sea level, lat. 59° 27' 09", long. 157° 18' 31".
Transmitter: Alascom Earth Station, New Stuyahok.
Equipment: Television Technology transmitter; Scala antenna.
Ownership: State of Alaska.

Newtok—K02LN, State of Alaska.
Technical facilities: 10-w TPO, 0.043-kw ERP, 20-ft. above ground, 40-ft. above sea level, lat. 60° 56' 29", long. 164° 37' 44".
Transmitter: Newtok School, Newtok.
Equipment: Television Technology transmitter; Scala antenna.
Ownership: State of Alaska.

Nightmute—K10LU, State of Alaska.
Technical facilities: 10-w TPO, 0.043-kw ERP, 20-ft. above ground, 40-ft. above sea level, lat. 60° 29' 48", long. 164° 43' 29".
Transmitter: Clinic Bldg., Nightmute.
Equipment: Television Technology transmitter; Scala antenna.
Ownership: State of Alaska.

Nikolai—K04MB, State of Alaska.
Technical facilities: 10-w TPO, 0.043-kw ERP, 30-ft. above ground, 455-ft. above sea level, lat. 63° 00' 47", long. 154° 22' 19".
Transmitter: Nikolai School Bldg., Nikolai.
Equipment: Television Technology transmitter; Scala antenna.
Ownership: State of Alaska.

Nikolski—K09RK, State of Alaska.
Technical facilities: 10-w TPO, 0.056-kw ERP, 20-ft. above ground, 50-ft. above sea level, lat. 52° 56' 27", long. 168° 51' 27".
Transmitter: Alascom Earth Station, Nikolski.
Equipment: Television Technology transmitter; Scala antenna.
Ownership: State of Alaska.

*__Ninilchik__—K39AA, State of Alaska.
Technical facilities: 200-w TPO, 1.27-kw ERP, 200-ft. above ground, 459-ft. above sea level, lat. 60° 00' 35", long. 151° 42' 45".
Ownership: State of Alaska.

Noatak—K07RI, State of Alaska.
Technical facilities: 10-w TPO, 0.055-kw ERP, 20-ft. above ground, 135-ft. above sea level, lat. 67° 34' 03", long. 162° 57' 58".
Transmitter: Alascom Earth Station, Noatak.
Equipment: Television Technology transmitter; Scala antenna.
Ownership: State of Alaska.

Nome—K13UG, State of Alaska.
Technical facilities: 0.05-kw ERP, lat. 64° 29' 50", long. 165° 24' 05".
Ownership: State of Alaska.

Nondalton—K09RQ, State of Alaska.
Technical facilities: 10-w TPO, 0.054-kw ERP, 20-ft. above ground, 295-ft. above sea level, lat. 59° 58' 28", long. 154° 50' 49".
Transmitter: Nondalton Community School, Nondalton.
Equipment: Television Technology transmitter; Scala antenna.
Ownership: State of Alaska.

Noorvik—K09RU, State of Alaska.
Technical facilities: 10-w TPO, 0.057-kw ERP, 20-ft. above ground, 90-ft. above sea level, lat. 66° 50' 15", long. 161° 01' 50".
Transmitter: Alascom Earth Station, Noorvik.
Equipment: Television Technology transmitter; Scala antenna.
Ownership: State of Alaska.

Northway—K02LB, Northway Village Council.
Technical facilities: 10-w TPO, 0.05-kw ERP, 80-ft. above ground, 1796-ft. above sea level, lat. 62° 58' 04", long. 141° 53' 34".
Transmitter: Community Bldg., Northway.
Equipment: Television Technology transmitter; Scala antenna.
Ownership: Northway Village Council.
Represented (legal): Wilkinson, Barker, Knauer & Quinn.

Northway—K04KP, State of Alaska.
Technical facilities: 10-w TPO, 0.048-kw ERP, 20-ft. above ground, 1720-ft. above sea level, lat. 62° 57' 47", long. 141° 55' 57".
Transmitter: Northway Community School, Northway.
Equipment: Television Technology transmitter; Scala antenna.
Ownership: State of Alaska.

Nuiqsut—K09RT, State of Alaska.
Technical facilities: 10-w TPO, 0.056-kw ERP, 20-ft. above ground, 70-ft. above sea level, lat. 70° 12' 39", long. 150° 59' 27".
Transmitter: Alascom Earth Station, Nuiqsut.
Equipment: Television Technology transmitter; Scala antenna.
Ownership: State of Alaska.

Nulato—K02KW, State of Alaska.
Technical facilities: 10-w TPO, 0.043-kw ERP, 20-ft. above ground, 135-ft. above sea level, lat. 64° 43' 10", long. 158° 06' 10".
Transmitter: Alascom Earth Station, Nulato.
Equipment: Television Technology transmitter; Scala antenna.
Ownership: State of Alaska.

Old Harbor—K13RN, State of Alaska.
Technical facilities: 10-w TPO, 0.054-kw ERP, 20-ft. above ground, 50-ft. above sea level, lat. 57° 12' 12", long. 153° 18' 09".
Transmitter: Alascom Earth Station, Old Harbor.
Equipment: Television Technology transmitter; Scala antenna.
Ownership: State of Alaska.

Ouzinkie—K07QY, State of Alaska.
Technical facilities: 10-w TPO, 0.056-kw ERP, 20-ft. above ground, 45-ft. above sea level, lat. 51° 55' 24", long. 152° 30' 00".
Transmitter: Ouzinkie Community School, Ouzinkie.
Equipment: Television Technology transmitter; Scala antenna.
Ownership: State of Alaska.

*__Palmer__—K27CA, Word of Life Fellowship Inc.
Technical facilities: 1000-w TPO, 6.65-kw ERP, 285-ft. above ground, 610-ft. above sea level, lat. 61° 35' 40", long. 149° 15' 50".
Transmitter: 0.37-mi. S of Palmer-Wasilla Rd., 4.7-mi. W of Palmer.
Ownership: Word of Life Fellowship Inc.

Paxson—K11QV, State of Alaska.
Technical facilities: 10-w TPO, 0.055-kw ERP, 20-ft. above ground, 2720-ft. above sea level, lat. 63° 01' 54", long. 145° 29' 35".
Transmitter: Paxson Hwy. 185 & 0.5-mi. up Richardson Hwy.
Equipment: Television Technology transmitter; Scala antenna.
Ownership: State of Alaska.

Pedro Bay—K13SV, State of Alaska.
Technical facilities: 10-w TPO, 0.054-kw ERP, 20-ft. above ground, 90-ft. above sea level, lat. 59° 47' 06", long. 154° 07' 09".
Transmitter: Alascom Office, Pedro Bay.
Equipment: Television Technology transmitter; Scala antenna.
Ownership: State of Alaska.

Pelican—K09RM, State of Alaska.
Technical facilities: 10-w TPO, 0.055-kw ERP, 20-ft. above ground, 145-ft. above sea level, lat. 57° 57' 45", long. 136° 13' 51".
Transmitter: Pelican Community School, Pelican.
Equipment: Television Technology transmitter; Scala antenna.
Ownership: State of Alaska.

Perryville—K04MA, State of Alaska.
Technical facilities: 10-w TPO, 0.043-kw ERP, 20-ft. above ground, 50-ft. above sea level, lat. 55° 54' 45", long. 159° 08' 34".
Transmitter: Perryville Community Hall, Perryville.
Equipment: Television Technology transmitter; Scala antenna.
Ownership: State of Alaska.

Petersburg—K21CK, State of Alaska.
Technical facilities: 100-w TPO, 0.7-kw ERP, 105-ft. above ground, 180-ft. above sea level, lat. 56° 48' 55", long. 132° 57' 12".
Transmitter: Petersburg High School, 3rd & B Sts., Petersburg.
Ownership: State of Alaska.

Low Power TV Stations—Alaska

Pilot Point—K02LI, State of Alaska.
Technical facilities: 10-w TPO, 0.042-kw ERP, 20-ft. above ground, 30-ft. above sea level, lat. 57° 33' 53", long. 157° 34' 30".
Transmitter: School Power House, Pilot Point.
Equipment: Television Technology transmitter; Scala antenna.
Ownership: State of Alaska.

Pilot Station—K15AU, State of Alaska.
Technical facilities: 10-w TPO, 0.163-kw ERP, 20-ft. above ground, 295-ft. above sea level, lat. 61° 52' 24", long. 162° 52' 34".
Transmitter: Pump House, Pilot Station.
Equipment: Television Technology transmitter; Scala antenna.
Ownership: State of Alaska.

Pitka's Point—K02LV, State of Alaska.
Technical facilities: 10-w TPO, 0.043-kw ERP, 20-ft. above ground, 45-ft. above sea level, lat. 62° 01' 57", long. 163° 16' 55".
Equipment: Television Technology transmitter; Scala antenna.
Ownership: State of Alaska.

***Point Baker**—K09SY, State of Alaska.
Technical facilities: 10-w TPO, 0.056-kw ERP, 20-ft. above ground, 50-ft. above sea level, lat. 56° 21' 14", long. 133° 37' 13".
Transmitter: Community Store, Point Baker.
Equipment: Television Technology transmitter; Scala antenna.
Ownership: State of Alaska.

Point Hope—K09QN, State of Alaska.
Technical facilities: 10-w TPO, 0.054-kw ERP, 20-ft. above ground, 47-ft. above sea level, lat. 68° 20' 51", long. 166° 44' 16".
Transmitter: Alascom Earth Station, Point Hope.
Equipment: Television Technology transmitter; Scala antenna.
Ownership: State of Alaska.

Point Lay—K09UC, State of Alaska.
Technical facilities: 0.05-kw ERP, lat. 69° 49' 00", long. 163° 04' 48".
Ownership: State of Alaska.

Port Alice—K09TL, State of Alaska.
Technical facilities: 10-w TPO, 0.055-kw ERP, 20-ft. above ground, 40-ft. above sea level, lat. 55° 47' 59", long. 133° 35' 13".
Transmitter: Port Alice School.
Equipment: Television Technology transmitter; Scala antenna.
Ownership: State of Alaska.

Port Alsworth—K07SH, State of Alaska.
Technical facilities: 10-w TPO, 0.054-kw ERP, 20-ft. above ground, 290-ft. above sea level, lat. 60° 12' 15", long. 154° 18' 52".
Transmitter: Glen Alsworth residence, Port Alsworth.
Equipment: Television Technology transmitter; Scala antenna.
Ownership: State of Alaska.

Port Graham—K09QB, State of Alaska.
Technical facilities: 0.006-kw ERP, lat. 59° 20' 54", long. 151° 49' 29".
Transmitter: Community Center, Port Graham.
Equipment: Television Technology transmitter; Scala antenna.
Ownership: State of Alaska.

Port Graham—K13SC, State of Alaska.
Technical facilities: 10-w TPO, 0.055-kw ERP, 57-ft. above ground, 107-ft. above sea level, lat. 59° 20' 54", long. 151° 49' 29".
Transmitter: Community Center, Port Graham.
Equipment: Television Technology transmitter; Scala antenna.
Ownership: State of Alaska.

Port Heiden—K13SA, State of Alaska.
Technical facilities: 10-w TPO, 0.04-kw ERP, 32-ft. above ground, 92-ft. above sea level, lat. 56° 54' 47", long. 158° 40' 54".
Transmitter: Village Health Clinic, Port Heiden.
Equipment: Television Technology transmitter; Scala antenna.
Ownership: State of Alaska.

Port Lions—K07RG, State of Alaska.
Technical facilities: 10-w TPO, 0.056-kw ERP, 20-ft. above ground, 40-ft. above sea level, lat. 57° 52' 00", long. 152° 51' 53".
Transmitter: Alascom Earth Station, Port Lions.
Equipment: Television Technology transmitter; Scala antenna.
Ownership: State of Alaska.

Port Moller—K07SO, State of Alaska.
Technical facilities: 10-w TPO, 0.055-kw ERP, 20-ft. above ground, 40-ft. above sea level, lat. 57° 59' 22", long. 160° 34' 33".
Transmitter: Port Moller High School.
Equipment: Television Technology transmitter; Scala antenna.
Ownership: State of Alaska.

Port Protection—K11QX, State of Alaska.
Technical facilities: 10-w TPO, 0.055-kw ERP, 20-ft. above ground, 40-ft. above sea level, lat. 56° 19' 23", long. 133° 36' 44".
Transmitter: Port Protection School.
Equipment: Television Technology transmitter; Scala antenna.
Ownership: State of Alaska.

***Portage Creek**—K07TU, State of Alaska.
Technical facilities: 0.54-kw ERP, lat. 58° 54' 10", long. 157° 43' 0.08".
Ownership: State of Alaska.

Quinhagak—K09SX, State of Alaska.
Technical facilities: 10-w TPO, 0.054-kw ERP, 20-ft. above ground, 40-ft. above sea level, lat. 59° 44' 53", long. 161° 54' 47".
Transmitter: Alascom Bldg., Quinhagak.
Equipment: Television Technology transmitter; Scala antenna.
Ownership: State of Alaska.

Rampart—K09RD, State of Alaska.
Technical facilities: 10-w TPO, 0.055-kw ERP, 20-ft. above ground, 335-ft. above sea level, lat. 65° 30' 16", long. 150° 10' 09".
Transmitter: Alascom Earth Station, Rampart.
Equipment: Television Technology transmitter; Scala antenna.
Ownership: State of Alaska.

Red Devil—K02LA, State of Alaska.
Technical facilities: 10-w TPO, 0.043-kw ERP, 20-ft. above ground, 220-ft. above sea level, lat. 61° 47' 04", long. 157° 20' 00".
Transmitter: Alascom Earth Station, Red Devil.
Equipment: Television Technology transmitter; Scala antenna.
Ownership: State of Alaska.

***Rowan Bay**—K09TC, State of Alaska.
Technical facilities: 10-w TPO, 0.055-kw ERP, 20-ft. above ground, 40-ft. above sea level, lat. 56° 39' 50", long. 134° 16' 06".
Transmitter: Rowan Bay School.
Equipment: Television Technology transmitter; Scala antenna.
Ownership: State of Alaska.

Ruby—K04KU, State of Alaska.
Technical facilities: 10-w TPO, 0.052-kw ERP, 20-ft. above ground, 260-ft. above sea level, lat. 64° 44' 23", long. 155° 29' 09".
Transmitter: Alascom Earth Station, Ruby.
Equipment: Television Technology transmitter; Scala antenna.
Ownership: State of Alaska.

Russian Mission—K09SH, State of Alaska.
Technical facilities: 10-w TPO, 0.051-kw ERP, 20-ft. above ground, 90-ft. above sea level, lat. 61° 47' 11", long. 161° 19' 11".
Transmitter: Native Store Warehouse, Russian Mission.
Ownership: State of Alaska.

St. George—K09RE, State of Alaska.
Technical facilities: 10-w TPO, 0.054-kw ERP, 20-ft. above ground, 140-ft. above sea level, lat. 56° 36' 12", long. 169° 32' 57".
Transmitter: Alascom Earth Station, St. George.
Equipment: Television Technology transmitter; Scala antenna.
Ownership: State of Alaska.

St. Mary's—K13SX, State of Alaska.
Technical facilities: 10-w TPO, 0.055-kw ERP, 20-ft. above ground, 135-ft. above sea level, lat. 62° 03' 07", long. 163° 10' 29".
Transmitter: Alascom Earth Station, St. Mary's.
Equipment: Emcee transmitter; Scala antenna.
Ownership: State of Alaska.

St. Michaels—K09QX, State of Alaska.
Technical facilities: 10-w TPO, 0.055-kw ERP, 20-ft. above ground, 50-ft. above sea level, lat. 63° 28' 43", long. 162° 02' 19".
Transmitter: Alascom Earth Station, St. Michaels.
Equipment: Television Technology transmitter; Scala antenna.
Ownership: State of Alaska.

St. Paul—K09RB, State of Alaska.
Technical facilities: 10-w TPO, 0.054-kw ERP, 20-ft. above ground, 120-ft. above sea level, lat. 57° 07' 14", long. 170° 28' 45".
Transmitter: Alascom Earth Station, St. Paul.
Equipment: Television Technology transmitter; Scala antenna.
Ownership: State of Alaska.

Sand Point—K09RA, State of Alaska.
Technical facilities: 10-w TPO, 0.051-kw ERP, 60-ft. above ground, 224-ft. above sea level, lat. 55° 21' 02", long. 160° 29' 14".
Transmitter: Alascom Earth Station, Sand Point.
Equipment: Television Technology transmitter; Scala antenna.
Ownership: State of Alaska.

Savoonga—K07RD, State of Alaska.
Technical facilities: 10-w TPO, 0.056-kw ERP, 20-ft. above ground, 50-ft. above sea level, lat. 63° 41' 45", long. 170° 28' 45".
Transmitter: Alascom Earth Station, Savoonga.
Equipment: Television Technology transmitter; Scala antenna.
Ownership: State of Alaska.

Scammon Bay—K02LS, State of Alaska.
Technical facilities: 10-w TPO, 0.043-kw ERP, 20-ft. above ground, 40-ft. above sea level, lat. 61° 50' 33", long. 165° 34' 46".
Transmitter: Scammon Bay School.
Equipment: Television Technology transmitter; Scala antenna.
Ownership: State of Alaska.

Selawik—K09RL, State of Alaska.
Technical facilities: 10-w TPO, 0.057-kw ERP, 20-ft. above ground, 55-ft. above sea level, lat. 66° 35' 56", long. 160° 00' 40".
Transmitter: Alascom Earth Station, Selawik.
Equipment: Television Technology transmitter; Scala antenna.
Ownership: State of Alaska.

Seward—K17AC, Visual Entertainment Unlimited.
Technical facilities: 100-w TPO, 0.827-kw ERP, 65-ft. above ground, 145-ft. above sea level, lat. 60° 06' 18", long. 149° 26' 20".
Transmitter: Near corner of 5th Ave. & Adams St., Seward.
Equipment: Television Technology transmitter; Scala antenna.
Ownership: Visual Entertainment Unlimited.

Seward—K55DD, State of Alaska.
Technical facilities: 10-w TPO, 0.094-kw ERP, 71-ft. above ground, 118-ft. above sea level, lat. 60° 06' 12", long. 149° 26' 12".
Transmitter: Seward Library Bldg., 5th & Adams, Seward.
Equipment: Television Technology transmitter; Scala antenna.
Ownership: State of Alaska.

Shageluk—K04KY, State of Alaska.
Technical facilities: 10-w TPO, 0.051-kw ERP, 20-ft. above ground, 145-ft. above sea level, lat. 62° 39' 21", long. 159° 31' 48".
Transmitter: Alascom Earth Station, Shageluk.
Equipment: Television Technology transmitter; Scala antenna.
Ownership: State of Alaska.

Shaktoolik—K07QU, State of Alaska.
Technical facilities: 10-w TPO, 0.055-kw ERP, 20-ft. above ground, 55-ft. above sea level, lat. 64° 21' 18", long. 161° 11' 22".
Transmitter: Alascom Earth Station, Shaktoolik.
Equipment: Television Technology transmitter; Scala antenna.
Ownership: State of Alaska.

Sheep Mountain—K12NO, State of Alaska.
Technical facilities: 0.03-kw ERP, lat. 61° 47' 07", long. 147° 39' 48".
Ownership: State of Alaska.

Sheldon Point—K11QR, State of Alaska.
Technical facilities: 10-w TPO, 0.055-kw ERP, 20-ft. above ground, 40-ft. above sea level, lat. 62° 31' 56", long. 164° 50' 50".
Equipment: Television Technology transmitter; Scala antenna.
Ownership: State of Alaska.

Shishmaref—K09RZ, State of Alaska.
Technical facilities: 10-w TPO, 0.054-kw ERP, 20-ft. above ground, 40-ft. above sea level, lat. 66° 15' 21", long. 166° 04' 10".
Transmitter: Alascom Earth Station, Shishmaref.
Equipment: Television Technology transmitter; Scala antenna.
Ownership: State of Alaska.

Shungnak—K07RA, State of Alaska.
Technical facilities: 10-w TPO, 0.057-kw ERP, 20-ft. above ground, 180-ft. above sea level, lat. 66° 53' 24", long. 157° 08' 01".
Transmitter: Alascom Earth Station, Shungnak.
Equipment: Television Technology transmitter; Scala antenna.
Ownership: State of Alaska.

Sitka—K03GJ, State of Alaska.
Technical facilities: 10-w TPO, 0.005-kw ERP, 80-ft. above ground, 41-ft. above sea level, lat. 57° 03' 09", long. 135° 20' 19".
Equipment: Television Technology transmitter; Scala antenna.
Ownership: State of Alaska.

Skagway—K11QE, State of Alaska.
Technical facilities: 10-w TPO, 0.049-kw ERP, 80-ft. above ground, 105-ft. above sea level, lat. 59° 27' 13", long. 135° 19' 17".

Transmitter: Waste Treatment Plant, Skagway.
Equipment: Television Technology transmitter; Scala antenna.

Slana—K04KX, State of Alaska.
Technical facilities: 10-w TPO, 0.047-kw ERP, 80-ft. above ground, 2270-ft. above sea level, lat. 62° 42' 27", long. 143° 58' 37".
Transmitter: Slana Hwy. Station, Mile 60, Tok Hwy., Slana.
Ownership: State of Alaska.
Note: Operating as a translator; primary stations KTUU-TV Ch. 2, KAKM Ch. 7, KTVA Ch. 11, KIMO Ch. 13 Anchorage; KYUK-TV Ch. 4 Bethel; KUAC-TV Ch. 9 Fairbanks; KTOO-TV Ch. 3 Juneau.

Slana—K13SM, State of Alaska.
Technical facilities: 10-w TPO, 0.049-kw ERP, 80-ft. above ground, 2270-ft. above sea level, lat. 62° 42' 27", long. 143° 58' 37".
Transmitter: Slana Hwy. Station, Mile 60, Tok Hwy., Slana.
Equipment: Television Technology transmitter; Scala antenna.
Ownership: State of Alaska.

Sleetmute—K07SX, State of Alaska.
Technical facilities: 0.054-kw ERP, lat. 61° 42' 12", long. 157° 10' 00".
Ownership: State of Alaska.

Stebbins—K09RR, State of Alaska.
Technical facilities: 10-w TPO, 0.054-kw ERP, 20-ft. above ground, 35-ft. above sea level, lat. 63° 31' 10", long. 162° 17' 15".
Transmitter: Stebbins Community School, Stebbins.
Equipment: Television Technology transmitter; Scala antenna.
Ownership: State of Alaska.

Steven's Village—K09SV, State of Alaska.
Technical facilities: 10-w TPO, 0.054-kw ERP, 20-ft. above ground, 380-ft. above sea level, lat. 61° 00' 32", long. 149° 05' 33".
Transmitter: Alascom Office, Steven's Village.
Equipment: Television Technology transmitter; Scala antenna.
Ownership: State of Alaska.

Stony River—K13SE, State of Alaska.
Technical facilities: 10-w TPO, 0.055-kw ERP, 20-ft. above ground, 250-ft. above sea level, lat. 61° 46' 59", long. 156° 35' 17".
Transmitter: Community Center, Stony River.
Equipment: Television Technology transmitter; Scala antenna.
Ownership: State of Alaska.

Takotna—K04LN, State of Alaska.
Technical facilities: 10-w TPO, 0.043-kw ERP, 30-ft. above ground, 430-ft. above sea level, lat. 56° 59' 21", long. 156° 03' 42".
Transmitter: Takotna School Bldg., Takotna.
Equipment: Television Technology transmitter; Scala antenna.
Ownership: State of Alaska.

Tanana—K07RB, State of Alaska.
Technical facilities: 10-w TPO, 0.054-kw ERP, 20-ft. above ground, 230-ft. above sea level, lat. 65° 10' 24", long. 152° 04' 38".
Transmitter: Alascom Earth Station, Tanana.
Equipment: Television Technology transmitter; Scala antenna.
Ownership: State of Alaska.

Tanunak—K09SW, State of Alaska.
Technical facilities: 10-w TPO, 0.054-kw ERP, 20-ft. above ground, 40-ft. above sea level, lat. 60° 35' 00", long. 165° 15' 32".
Transmitter: Alascom Bldg., Tanunak.
Equipment: Television Technology transmitter; Scala antenna.
Ownership: State of Alaska.

Tatitlek—K13SJ, State of Alaska.
Technical facilities: 10-w TPO, 0.052-kw ERP, 20-ft. above ground, 60-ft. above sea level, lat. 60° 51' 51", long. 146° 40' 38".
Transmitter: Community School, Tatitlek.
Equipment: Television Technology transmitter; Scala antenna.
Ownership: State of Alaska.

Telida—K13RO, State of Alaska.
Technical facilities: 10-w TPO, 0.055-kw ERP, 20-ft. above ground, 630-ft. above sea level, lat. 63° 23' 03", long. 153° 16' 34".
Transmitter: Alascom Earth Station, Telida.
Equipment: Television Technology transmitter; Scala antenna.
Ownership: State of Alaska.

Teller—K09RO, State of Alaska.
Technical facilities: 10-w TPO, 0.054-kw ERP, 20-ft. above ground, 35-ft. above sea level, lat. 65° 15' 55", long. 166° 21' 50".
Transmitter: Teller Community School, Teller.
Equipment: Television Technology transmitter; Scala antenna.
Ownership: State of Alaska.

Tenakee Springs—K07RH, State of Alaska.
Technical facilities: 10-w TPO, 0.053-kw ERP, 20-ft. above ground, 80-ft. above sea level, lat. 57° 46' 53", long. 135° 13' 08".
Transmitter: Alascom Earth Station, Tenakee Springs.
Equipment: Television Technology transmitter; Scala antenna.
Ownership: State of Alaska.

Tetlin—K11QU, State of Alaska.
Technical facilities: 10-w TPO, 0.055-kw ERP, 20-ft. above ground, 1720-ft. above sea level, lat. 63° 08' 14", long. 142° 31' 28".
Transmitter: Tetlin High School.
Equipment: Television Technology transmitter; Scala antenna.
Ownership: State of Alaska.

Thorne Bay—K07SN, State of Alaska.
Technical facilities: 10-w TPO, 0.055-kw ERP, 20-ft. above ground, 40-ft. above sea level, lat. 55° 41' 08", long. 132° 31' 42".
Transmitter: Thorne Bay School.
Equipment: Television Technology transmitter; Scala antenna.
Ownership: State of Alaska.
Note: Licensed as a translator.

Togiak—K09QU, State of Alaska.
Technical facilities: 10-w TPO, 0.056-kw ERP, 20-ft. above ground, 40-ft. above sea level, lat. 59° 03' 43", long. 160° 22' 33".
Transmitter: Alascom Earth Station, Togiak.
Equipment: Television Technology transmitter; Scala antenna.
Ownership: State of Alaska.

Tok Junction—K07NC, Tok Community TV.
Technical facilities: 0.29-kw ERP, lat. 63° 19' 38", long. 142° 59' 48".
Ownership: Tok Community TV.
Note: Operating as a translator.

Tok/Tanacross/Tetlin—K13RR, State of Alaska.
Technical facilities: 10-w TPO, 0.03-kw ERP, 228-ft. above ground, 1863-ft. above sea level, lat. 63° 19' 38", long. 142° 59' 48".
Transmitter: State Hwy. maintenance station, Tok.
Equipment: Television Technology transmitter; Scala antenna.
Ownership: State of Alaska.

Toksook Bay—K11QG, State of Alaska.
Technical facilities: 10-w TPO, 0.056-kw ERP, 20-ft. above ground, 60-ft. above sea level, lat. 60° 31' 53", long. 165° 06' 19".
Transmitter: Alascom Earth Station, Toksook Bay.
Equipment: Television Technology transmitter; Scala antenna.
Ownership: State of Alaska.

Trapper Creek/Talkeetna—K24AG, State of Alaska.
Technical facilities: 10-w TPO, 0.003-kw ERP, 80-ft. above ground, 540-ft. above sea level, lat. 62° 19' 05", long. 150° 19' 00".
Transmitter: Trapper Creek.
Equipment: Television Technology transmitter; Scala antenna.
Ownership: State of Alaska.

Tuluksak—K08ID, State of Alaska.
Technical facilities: 0.055-kw ERP, lat. 61° 06' 08", long. 60° 57' 30".
Ownership: State of Alaska.

Tuntutuliak—K09TF, State of Alaska.
Technical facilities: 10-w TPO, 0.055-kw ERP, 20-ft. above ground, 40-ft. above sea level, lat. 60° 20' 38", long. 162° 39' 50".
Transmitter: Tuntutuliak School.
Equipment: Television Technology transmitter; Scala antenna.
Ownership: State of Alaska.

Tyonek—K09QH, State of Alaska.
Technical facilities: 10-w TPO, 0.056-kw ERP, 20-ft. above ground, 70-ft. above sea level, lat. 61° 04' 03", long. 151° 08' 02".
Transmitter: Tyonek Public School, Tyonek.
Equipment: Acrodyne transmitter; Scala antenna.
Ownership: State of Alaska.

Unalakleet—K09RC, State of Alaska.
Technical facilities: 10-w TPO, 0.052-kw ERP, 20-ft. above ground, 60-ft. above sea level, lat. 63° 52' 38", long. 160° 47' 15".
Transmitter: Alascom Earth Station, Unalakleet.
Equipment: Television Technology transmitter; Scala antenna.
Ownership: State of Alaska.

Unalaska—K04KV, State of Alaska.
Technical facilities: 10-w TPO, 0.049-kw ERP, 20-ft. above ground, 51-ft. above sea level, lat. 53° 52' 44", long. 166° 32' 14".
Transmitter: Alascom Earth Station, Unalaska.
Equipment: Television Technology transmitter; Scala antenna.
Ownership: State of Alaska.

Valdez—K15AI, State of Alaska.
Technical facilities: 10-w TPO, 0.12-kw ERP, 95-ft. above ground, 115-ft. above sea level, lat. 61° 07' 56", long. 146° 20' 07".
Transmitter: Alascom Earth Station, Valdez.
Equipment: Emcee transmitter; Scala antenna.
Ownership: State of Alaska.

Venetie—K09TW, State of Alaska.
Technical facilities: 0.055-kw ERP, lat. 67° 07' 05", long. 146° 25' 14".
Ownership: State of Alaska.

Wainwright—K09QO, State of Alaska.
Technical facilities: 10-w TPO, 0.055-kw ERP, 20-ft. above ground, 72-ft. above sea level, lat. 70° 38' 15", long. 160° 01' 24".
Transmitter: Alascom Earth Station, Wainwright.
Equipment: Television Technology transmitter; Scala antenna.
Ownership: State of Alaska.

Wales—K02LT, State of Alaska.
Technical facilities: 0.04-kw ERP, lat. 65° 34' 35", long. 168° 00' 28".
Ownership: State of Alaska.

Whales Pass—K07SI, State of Alaska.
Technical facilities: 10-w TPO, 0.055-kw ERP, 20-ft. above ground, 40-ft. above sea level, lat. 56° 06' 13", long. 133° 06' 40".
Transmitter: Whales Pass School.
Equipment: Television Technology transmitter; Scala antenna.
Ownership: State of Alaska.

White Mountain—K11QT, State of Alaska.
Technical facilities: 10-w TPO, 0.055-kw ERP, 20-ft. above ground, 40-ft. above sea level, lat. 64° 41' 06", long. 163° 24' 40".
Transmitter: White Mountain High School.
Equipment: Television Technology transmitter; Scala antenna.
Ownership: State of Alaska.

***Whittier**—K09UB, State of Alaska.
Technical facilities: 10-w TPO, 0.055-kw ERP, 20-ft. above ground, 15-ft. above sea level, lat. 60° 46' 33", long. 148° 41' 15".
Transmitter: Alascom Earth Station, Whittier.
Equipment: Television Technology transmitter; Scala antenna.
Ownership: State of Alaska.

***Wiseman**—K09TG, State of Alaska.
Technical facilities: 10-w TPO, 0.055-kw ERP, 20-ft. above ground, 1120-ft. above sea level, lat. 67° 24' 40", long. 150° 06' 32".
Transmitter: Wiseman High School.
Equipment: Television Technology transmitter; Scala antenna.
Ownership: State of Alaska.

Womans Bay—K02ME, State of Alaska.
Technical facilities: 10-w TPO, 0.043-kw ERP, 20-ft. above ground, 100-ft. above sea level, lat. 57° 43' 23", long. 152° 31' 08".
Transmitter: Nyman Peninsula, Kodiak Coast Guard Station.
Equipment: Television Technology transmitter; Scala antenna.
Ownership: State of Alaska.

Wrangell—K21AF, State of Alaska.
Technical facilities: 10-w TPO, 0.116-kw ERP, 150-ft. above ground, 10-ft. above sea level, lat. 56° 27' 14", long. 132° 22' 54".
Holds CP for change to 100-w TPO, 0.69-kw ERP, 135-ft. above ground, 144-ft. above sea level. BPTTL-850610LV.
Transmitter: Wrangell Cemetery, Wrangell.
Equipment: Emcee transmitter; Scala antenna.
Ownership: State of Alaska.

Yakutat—K09UA, State of Alaska.
Technical facilities: 10-w TPO, 0.051-kw ERP, 20-ft. above ground, 65-ft. above sea level, lat. 59° 32' 00", long. 144° 10' 00".
Transmitter: Alascom Earth Station.
Equipment: Television Technology transmitter; Scala antenna.
Ownership: State of Alaska.

Arizona

***Ajo**—K32BB, Mountain TV Network Inc.
Technical facilities: 0.92-kw ERP, lat. 32° 18' 44", long. 112° 42' 53".
Ownership: Mountain TV Network Inc.

*Ajo—K36AW, Mountain TV Network Inc.
Technical facilities: 0.93-kw ERP, lat. 32° 18' 44", long. 112° 42' 53".
Ownership: Mountain TV Network Inc.

*Bitter & Lechee—K67EY, Navajo Nation.
Technical facilities: 100-w TPO, 1.22-kw ERP, 49-ft. above ground, 6703-ft. above sea level, lat. 36° 41' 51", long. 111° 37' 45".
Transmitter: 2.7-mi. N of Bitter Springs.
Ownership: Navajo Nation.

Bullhead City—K18CB, Howard F. Roycroft. Phone: 202-637-6525.
Technical facilities: 100-w TPO, 2.54-kw ERP, 66-ft. above ground, 488-ft. above sea level, lat. 35° 14' 50", long. 114° 44' 35".
Requests CP for change to 43-ft. above ground, 485-ft. above sea level. BPTT-910426JL.
Transmitter: 11.8-mi. NW of Bullhead City.
Ownership: Howard F. Roycroft.
Note: Operating as translator, primary station KUTP Phoenix, AZ.

*Bullhead City—K20CZ, Trinity Bcstg. Network Inc. Phone: 605-335-1136.
Technical facilities: 100-w TPO, 1.75-kw ERP, 102-ft. above ground, 951-ft. above sea level, lat. 35° 05' 47", long. 114° 34' 04".
Transmitter: Radar Hill, near East Oatman, 5-mi. SSE of Bullhead City.
Ownership: Trinity Broadcasting Network Inc.

*Bullhead City—K24BS, Localvision. Phone: 605-335-1136.
Technical facilities: 20-w TPO, 0.348-kw ERP, 99-ft. above ground, 930-ft. above sea level, lat. 35° 05' 47", long. 114° 34' 04".
Transmitter: Radar Hill, near E. Oatman, 5-mi. SSE of Bullhead.
Ownership: Localvision.

Bullhead City—K26AQ, Colorado River Bcstg. Inc. Phone: 602-763-8826.
Technical facilities: 1.74-kw ERP, lat. 35° 05' 47", long. 114° 34' 04".
Began Operation: October 1, 1987.
Ownership: Colorado River Bcstg.
Locally originated programming: Community programming; city council meetings; local special events; documentaries; ethnic programming; music videos; news; public affairs; hunting & fishing show; sports magazine; weather.
Planned satellite programming: Sports.
Advertising: Yes. Rates: $75.00/30 Sec.; $500.00/Hour.
Represented (sales): William McPhee.
Represented (legal): James Wyss.
Personnel: Angela Parker; Scott Parker.

*Bullhead City—K34DK, Patrick Salis.
Technical facilities: 100-w TPO, 2.66-kw ERP, 79-ft. above ground, 4892-ft. above sea level, lat. 35° 14' 58", long. 114° 44' 34".
Transmitter: Christmas Tree Mountain, 11-mi. WNW of Davis Dam, Laughlin NV.
Ownership: Patrick Salis.

*Camp Verde—K18DD, Central State Communications.
Technical facilities: 1000-w TPO, 10-kw ERP, 92-ft. above ground, 11670-ft. above sea level, lat. 34° 41' 14", long. 112° 07' 00".
Transmitter: Mingus Mountain electronic site, Camp Verde.
Ownership: Central State Communications.

*Casa Grande—K53DJ, American TV Network Inc.
Technical facilities: 100-w TPO, 3.96-kw ERP, 39-ft. above ground, 2782-ft. above sea level, lat. 33° 00' 06", long. 111° 40' 30".
Transmitter: Sacaton Peak electronic site, 9.9-mi. NE of Casa Grande.
Ownership: American Television Network Inc.

Chinle—K51AV, Navajo Nation. Phone: 602-724-3311.
Studio: Telecommunications Dept., Tsaile, AZ 86556.
Technical facilities: 0.58-kw ERP, lat. 36° 17' 13", long. 109° 11' 16".
Equipment: Television Technology transmitter; Andrew antenna.
Satellite earth stations: 4 in operation; Scientific-Atlanta, 5-meter.
Began Operation: January 1, 1987.
Ownership: Navajo Community College.
Locally originated programming: Classified advertising; religious programming; hunting & fishing show.
Planned locally originated programming: Children's programming; community programming; city council meetings; local special events; documentaries; ethnic programming; educational programming; college courses; foreign language programming; news; wire service news; character generated news; public access; public affairs; sports; state university sports; weather.
Satellite programming: CNN; Commercial Sports Network; Country Music TV; news; WGN-TV; WTBS.
Advertising: No.
Personnel: Curtis Sweet, General Manager.
Note: K40AP Tsaile, AZ, provides programming for all other Navajo Nation stations.

*Cottonwood—K34CQ, Yavapai College.
Technical facilities: 100-w TPO, 1.21-kw ERP, 59-ft. above ground, 7717-ft. above sea level, lat. 34° 41' 12", long. 112° 07' 00".
Transmitter: Mingus Mountain, 2.6-mi. ESE of intersection of U.S. 89 alt. & Haywood Canyon Rd.
Ownership: Yavapai College.

Cottonwood—K44CN, Scripps Howard Bcstg. Co.
Technical facilities: 100-w TPO, 2.13-kw ERP, 49-ft. above ground, 7703-ft. above sea level, lat. 34° 41' 12", long. 112° 07' 00".
Holds CP for change to 21.385-kw ERP. BPTTL-891208IV.
Transmitter: Mingus Mountain.
Ownership: Scripps Howard Broadcasting Co.
Note: Operating as a translator; primary station KNXV-TV Phoenix, AZ.

*Douglas—K28DG, TV World.
Technical facilities: 100-w TPO, 1.73-kw ERP, 56-ft. above ground, 7218-ft. above sea level, lat. 31° 28' 49", long. 109° 57' 30".
Transmitter: 5-mi. NW of Bisbee.
Ownership: TV World.

*Duncan—K17CM, Gospel Light Bcstg. Inc. Phone: 602-428-0965.
Technical facilities: 100-w TPO, 2.3-kw ERP, 39-ft. above ground, 6575-ft. above sea level, lat. 32° 53' 14", long. 109° 18' 49".
Transmitter: Guthrie Peak, 17-mi. NW of Duncan.
Ownership: Gospel Light Broadcasting Inc.

Duncan—K33DA, Southern Greenlee County TV Assn. Inc.
Technical facilities: 50-w TPO, 2.28-kw ERP, 39-ft. above ground, 6575-ft. above sea level, lat. 32° 53' 14", long. 109° 18' 49".
Transmitter: Guthrie Peak, 17-mi. NW of Duncan.
Ownership: Southern Greenlee County TV Assn. Inc.

Duncan—K35CP, Southern Greenlee County TV Assn. Inc.
Technical facilities: 50-w TPO, 2.28-kw ERP, 39-ft. above ground, 6575-ft. above sea level, lat. 32° 53' 14", long. 109° 18' 49".
Transmitter: Guthrie Peak, 16.9-mi. NW of Duncan.
Ownership: Southern Greenlee County TV Assn. Inc.

Duncan—K39CM, Southern Greenlee County TV Assn. Inc.
Technical facilities: 50-w TPO, 2.28-kw ERP, 39-ft. above ground, 6575-ft. above sea level, lat. 32° 53' 14", long. 109° 18' 49".
Transmitter: Guthrie Peak, 17-mi. NW of Duncan.
Ownership: Southern Greenlee County TV Assn. Inc.

Duncan—K41CV, Southern Greenlee County TV Assn. Inc.
Technical facilities: 100-w TPO, 2.28-kw ERP, 39-ft. above ground, 6575-ft. above sea level, lat. 32° 53' 14", long. 109° 18' 49".
Transmitter: Guthrie Peak, 17-mi. NW of Duncan.
Ownership: Southern Greenlee County TV Assn. Inc.

Ehrenberg—K53CJ, Group Seven Communications Inc.
Technical facilities: 100-w TPO, 0.93-kw ERP, 125-ft. above ground, 3340-ft. above sea level, lat. 33° 34' 17", long. 114° 20' 55".
Transmitter: Cunningham Mountain, 0.1-mi. WSW of intersection of Hwys. 95 & 10.
Ownership: Group Seven Communications Inc.
Personnel: Maurice W. Coburn, President

*Flagstaff—K05HT, Russell Communications. Phone: 714-992-0616.
Studio: 2221 E. Spruce St., Flagstaff.
Technical facilities: 10-w TPO, 0.03-kw ERP, 49-ft. above ground, 7020-ft. above sea level, lat. 35° 11' 40", long. 111° 37' 08".
Transmitter: Flagstaff antenna farm.
Ownership: Russell Communications.

*Flagstaff—K09SS, Flagstaff Community TV Inc. Phone: 213-896-1680.
Technical facilities: 10-w TPO, 0.098-kw ERP, 65-ft. above ground, 7175-ft. above sea level, lat. 35° 12' 20", long. 111° 39' 10".
Transmitter: Observatory Mesa, Flagstaff.
Equipment: Emcee transmitter; Bogner antenna.
Ownership: Flagstaff Community TV Inc.
Planned locally originated programming: News; sports.
Planned satellite programming: Sports.
Represented (legal): Booker Wade Jr.

*Flagstaff—K20BN, Linda D. Clevenger.
Technical facilities: 100-w TPO, 0.709-kw ERP, 302-ft. above ground, 7236-ft. above sea level, lat. 35° 11' 26", long. 111° 40' 12".
Transmitter: 1.2-mi. SW of city.
Ownership: Linda D. Clevenger.

*Flagstaff—K22CO, Ted Tucker. Phone: 602-797-1008.
Technical facilities: 30-w TPO, 0.762-kw ERP, 30-ft. above ground, 9285-ft. above sea level, lat. 35° 14' 26", long. 111° 35' 48".
Transmitter: Mount Elden electronic site.
Ownership: Ted Tucker.

*Flagstaff—K24BQ, Response Bcstg. Corp.
Technical facilities: 1000-w TPO, 1-kw ERP, 40-ft. above ground, 9104-ft. above sea level, lat. 35° 14' 27", long. 111° 35' 59".
Transmitter: Mount Elden, 4-mi. NE of Flagstaff, Coconino National Forest.
Ownership: Response Bcstg. Corp.

*Flagstaff—K28AQ, Orion Broadcast Group.
Technical facilities: 12.5-kw ERP, lat. 35° 14' 27", long. 111° 35' 48".
Ownership: Orion Broadcast Group.

*Flagstaff—K48CD, American TV Network Inc. Phone: 619-541-0506.
Technical facilities: 100-w TPO, 0.707-kw ERP, 49-ft. above ground, 9348-ft. above sea level, lat. 35° 14' 25", long. 111° 36' 02".
Transmitter: Mount Elden, TV Hill.
Ownership: American Television Network Inc.

*Flagstaff—K56CB, Response Bcstg. Corp.
Technical facilities: 1-kw ERP, lat. 35° 14' 27", long. 111° 35' 59".
Ownership: Response Bcstg. Corp.

Flagstaff—K62BA, Trinity Bcstg. of Arizona Inc.
Technical facilities: 100-w TPO, 9.6-kw ERP, 95-ft. above ground, 9270-ft. above sea level, lat. 35° 14' 28", long. 111° 36' 35".
Requests CP for change to 1000-w TPO. BPTTL-870702TT.
Transmitter: Mount Elden communications site, 2-mi. N of Flagstaff.
Began Operation: June 17, 1980.
Ownership: Trinity Broadcasting Network Inc.
Note: Operating as translator; primary station KPAZ-TV Phoenix, AZ.

*Florence/Superior—K25CB, Owen Bcstg. Enterprises.
Technical facilities: 1000-w TPO, 4.59-kw ERP, 33-ft. above ground, 7881-ft. above sea level, lat. 33° 17' 37", long. 110° 50' 09".
Transmitter: 8-mi. S of Pinal Mountain.
Ownership: Owen Broadcasting Enterprises.

*Globe—K29BI, Mountain TV Network Inc.
Technical facilities: 100-w TPO, 0.9-kw ERP, 95-ft. above ground, 4511-ft. above sea level, lat. 33° 24' 59", long. 110° 45' 18".
Transmitter: 1.5-mi. NE of Globe.
Ownership: Mountain TV Network Inc.

*Globe—K41BC, Mountain TV Network Inc.
Technical facilities: 0.95-kw ERP, lat. 33° 24' 59", long. 110° 45' 18".
Ownership: Mountain TV Network Inc.

*Globe—K47BU, Mountain TV Network Inc.
Technical facilities: 0.98-kw ERP, lat. 33° 24' 59", long. 110° 45' 18".
Ownership: Mountain TV Network Inc.

Hilltop (Kingman)—K36AX, Group Seven Communications Inc. Phone: 602-855-9445.
Technical facilities: 13.8-kw ERP, lat. 35° 11' 47", long. 114° 03' 14".
Requests CP to change city of license to Kingman & change to 59-ft. above ground, 8428-ft. above sea level, lat. 35° 04' 52", long. 113° 54' 12". Transmitter to Hayden Peak, SSE of Kingman. BPTTL-910502QL.
Transmitter: Radar Hill.
Equipment: Television Technology transmitter; Bogner antenna.
Began Operation: January 1, 1988.
Ownership: Group Seven Communications Inc.
Personnel: Maurice W. Coburn, President.

*Holbrook—K12MV, Midsouth Bcstrs.
Technical facilities: 10-w TPO, 0.048-kw ERP, 150-ft. above ground, 5580-ft. above sea level, lat. 34° 53' 55", long. 110° 11' 30".
Transmitter: KDJI(AM) tower site, Holbrook.
Equipment: Emcee transmitter; Bogner antenna.
Ownership: Midsouth Bcstrs.

*Jacob Lake—K32BZ, Tedford E. Kimbell.
Technical facilities: 100-w TPO, 2.03-kw ERP, 98-ft. above ground, 8005-ft. above sea level, lat. 36° 43' 18", long. 112° 12' 57".
Transmitter: 0.8-mi. N of Jacob Lake.
Ownership: Tedford E. Kimbell.

*Kayenta—K54CR, Navajo Nation.
Technical facilities: 20-w TPO, 0.14-kw ERP, 56-ft. above ground, 8265-ft. above sea level, lat. 36° 39' 03", long. 110° 15' 51".
Transmitter: 4.7-mi. S of Kayenta.
Ownership: Navajo Nation.
Planned locally originated programming: Children's programming; classified advertising; community programming; city council meetings; local special events; documentaries; ethnic programming; educational programming; college courses; foreign language programming; news; wire service news; character generated news; public access; public affairs; sports; hunting & fishing show; state university sports; weather.
Satellite programming: CNN; Commercial Sports Network; Country Music TV; news; WTBS; WWOR-TV.
Note: K40AP Tsaile, AZ, will provide programming for all other Navajo Nation stations.

*Kingman—K14AH, Stanfield-Gates Television Partnership.
Technical facilities: 1000-w TPO, 19.54-kw ERP, 95-ft. above ground, 3872-ft. above sea level, lat. 35° 11' 49", long. 114° 02' 42".
Transmitter: Radar Hill, Kingman.
Equipment: Acrodyne transmitter; Bogner antenna.
Ownership: Stanfield-Gates Television Partnership.
Represented (engineering): Robert Lloyd Hoover.
Represented (legal): Cohen & Berfield.

*Kingman—K18AV, Mountain TV Network Inc.
Technical facilities: 0.65-kw ERP, lat. 35° 17' 07", long. 114° 07' 26".
Transmitter: 8-mi. NW of Kingman.
Ownership: Mountain TV Network Inc.

*Kingman—K26AM, Mountain TV Network Inc.
Technical facilities: 0.68-kw ERP, lat. 35° 17' 07", long. 114° 07' 26".
Transmitter: 8-mi. NW of Kingman.
Ownership: Mountain TV Network Inc.

*Kingman—K44BY, Mountain TV Network Inc.
Technical facilities: 100-w TPO, 0.72-kw ERP, 95-ft. above ground, 5489-ft. above sea level, lat. 35° 17' 07", long. 114° 07' 26".
Transmitter: 8-mi. NW of Kingman.
Ownership: Mountain TV Network Inc.

*Lake Havasu—K10NI, American Television Network Inc.
Technical facilities: 10-w TPO, 0.103-kw ERP, 75-ft. above ground, 656-ft. above sea level, lat. 34° 28' 30", long. 114° 24' 50".
Transmitter: 0.2-mi. S of Needles Boat Landing Rd., Needles Boat Landing.
Ownership: American Television Network Inc.

*Lake Havasu City—K20CX, Eddie Robinson.
Technical facilities: 1000-w TPO, 14.7-kw ERP, 220-ft. above ground, 764-ft. above sea level, lat. 34° 29' 41", long. 114° 20' 59".
Transmitter: 7.5-mi. W of city.
Ownership: Eddie Robinson.

Lake Havasu City—K23BJ, Group Seven Communications Inc. Phone: 602-855-5071.
Technical facilities: 1000-w TPO, 7.4-kw ERP, 78-ft. above ground, 1286-ft. above sea level, lat. 34° 36' 11", long. 114° 22' 14".
Requests CP for change to 98-ft. above ground, 4390-ft. above sea level, lat. 34° 32' 54", long. 114° 11' 37". Transmitter to Crossman Peak, ENE of Lake Havasu City. BPTTL-910502QM.
Transmitter: Goat Hill, 9.7-mi. N of Lake Havasu City.
Ownership: Group Seven Communications Inc.
Personnel: Maurice W. Coburn, President.

Lake Havasu City—K25AL, Prairie TV Network. Phone: 602-855-4818.
Technical facilities: 1.28-kw ERP, 80-ft. above ground, 500-ft. above sea level, lat. 34° 29' 28", long. 114° 19' 44".
Equipment: Television Technology transmitter; Scala antenna.
Satellite earth station: DX Engineering; General Instrument, Microtek receivers.
Began Operation: June 4, 1985.
Ownership: Lake Havasu Christian TV.
Locally originated programming: Community programming; local special events; news; public affairs; religious programming; sports; hunting & fishing show; high school sports.
Satellite programming: INN; Trinity Bcstg. Network.
Planned satellite programming: Biznet; Wall Street Journal Report.
Advertising: Yes. Rates: $28.00/30 Sec.; $50.00/Min.
Personnel: Richard D. Tatham, Station Manager; Mark A. Fresh, Program Director & Account Executive.

*Lake Havasu City—K32CM, Dennis Macey.
Technical facilities: 1000-w TPO, 31.2-kw ERP, 59-ft. above ground, 134-ft. above sea level, lat. 34° 36' 08", long. 114° 22' 13".
Transmitter: Goat Mountain, 9-mi. N of Lake Havasu City.
Ownership: Dennis Macey.

Lake Havasu City—K45AJ, London Bridge Bcstg. Inc. Phone: 602-855-4098.
Technical facilities: 100-w TPO, 1.184-kw ERP, 223-ft. above ground, 773-ft. above sea level, lat. 34° 29' 41", long. 114° 20' 59".
Transmitter: 1720 Acoma Blvd., Lake Havasu City.
Equipment: Acrodyne transmitter; Bogner antenna.
Began Operation: December 1, 1984.
Ownership: London Bridge Bcstg. Inc.
Locally originated programming: Community programming; news; sports; weather.
Satellite programming: Hit Video USA.
Advertising: Yes.
Represented (legal): Arent, Fox, Kintner, Plotkin & Kahn.
Personnel: Lee S. Shoblom, General Manager; Lee R. Shoblom, Station Manager; Denise Shoblom, General Sales Manager; Mitch Strohman, News Director; Barbara Belknap, Business Manager.

*Mesa—K63CR, International Bcst. Consultants.
Technical facilities: 2.46-kw ERP, lat. 33° 26' 42", long. 111° 37' 16".
Ownership: International Broadcast Consultants.

*Nogales—K56EE, Carrol McCarthy.
Technical facilities: 1-w TPO, 0.004-kw ERP, 46-ft. above ground, 4606-ft. above sea level, lat. 31° 23' 45", long. 110° 55' 21".
Transmitter: Mount Benedict, 3.9-mi. NNE of Nogales, 2.5-mi. E of U.S. Hwy. 19.
Ownership: Carroll McCarthy.

*Page—K25CD, True Way Radio Communications.
Technical facilities: 100-w TPO, 4.68-kw ERP, 49-ft. above ground, 5938-ft. above sea level, lat. 37° 00' 23", long. 111° 41' 42".
Transmitter: 13.7-mi. WNW of Page on Cedar Mountain, UT, 5.5-mi. S of Glen Canyon.
Ownership: True Way Radio Communications.

Parker—K02MT, Hale Communications Inc. Phone: 602-669-6464.
Studio: 912 Joshua, Parker, AZ 85344.
Technical facilities: 5.5-w TPO, 0.06-kw ERP, 1000-ft. above ground, 1665-ft. above sea level, lat. 34° 07' 22", long. 114° 12' 40".
Transmitter: Black Peak, 4.3-mi. SE of Parker.
Equipment: Scala antenna.
Satellite earth stations: Scientific-Atlanta; Winegard; Winegard receivers.
Multichannel TV Sound: Stereo only.
Began Operation: January 1, 1986.
Ownership: Hale Communications Inc.
Locally originated programming: Children's programming; community programming; city council meetings; local special events; ethnic programming; college courses; news; public affairs; religious programming; hunting & fishing show; weather.
Satellite Programming: NBC.
Advertising: Yes. Rates: $14.00/30 Sec.; $14.25/Min..
Represented (engineering): Courtright Engineering.
Represented (legal): Arent, Fox, Kintner, Plotkin & Kahn.
Personnel: Gerald M. Hale, General Manager; Deborah Hale, General Sales Manager; Margaret Hale, Office Manager & Promotion Director.

*Phoenix—K18CC, Ellen Bloom.
Technical facilities: 100-w TPO, 2.4-kw ERP, 56-ft. above ground, 4032-ft. above sea level, lat. 33° 34' 09", long. 112° 33' 33".
Transmitter: White Tank Mountains, W of Phoenix.
Ownership: Ellen Bloom.

Phoenix—K25DM, Bcstg. Systems Inc. Phone: 602-581-2511. Fax: 602-582-8229.
Studio: 21617 N. 9th Ave., Phoenix 85027.
Technical facilities: 1000-w TPO, 26.9-kw ERP, 115-ft. above ground, 1555-ft. above sea level, lat. 33° 40' 51", long. 112° 04' 59".
Requests CP for change to 4.5-kw ERP, lat. 33° 35' 38", long. 112° 05' 11". Transmitter to Shaw Butte, East Hill, Phoenix. BPTTL-910503XA.
Transmitter: 21617 N. 9th Ave.
Equipment: ITS transmitter; Bogner antenna.
Began operation: October 1, 1990.
Satellite earth stations: Microdyne, 5-meter; Harris, 5-meter.
Ownership: Broadcasting Systems Inc.
Locally originated programming: Children's programming; ethnic programming; educational programming; music videos; religious programming; sports; hunting & fishing show; sports magazine.
Planned locally originated programming: Character generated news; public affairs; weather.
Satellite programming: Channel America.
Planned satellite programming: Hit Video USA.
Advertising: Yes. Rates: $100.00/30 Sec.; $250.00/Min.
Represented (legal): Arent, Fox, Kintner, Plotkin & Kahn.
Personnel: Kenneth Casey, pres.

Phoenix—K27AN, KUSK Inc. Phone: 602-234-2727. TWX: 910-240-1471.
Studio: 3211 Tower Rd., Prescott, AZ 86301.
Technical facilities: 1000-w TPO, 22.28-kw ERP, 112-ft. above ground, 2723-ft. above sea level, lat. 33° 20' 00", long. 112° 03' 46".
Transmitter: South Mountain, 9-mi. S of downtown Phoenix.
Equipment: Television Technology transmitter; Bogner antenna.
Began Operation: March 1, 1986.
Ownership: KUSK Inc.
Advertising: Yes. Rates: $175.00/30 Sec.; $250.00/Min.
Represented (engineering): Hammett & Edison.
Personnel: Richard C. Howe, Vice President & General Manager.
Note: Operating as a translator; primary station KUSK, Prescott, AZ.

*Phoenix—K28DM, Norma Levin.
Technical facilities: 556-w TPO, 29-kw ERP, 486-ft. above ground, 4288-ft. above sea level, lat. 33° 35' 30", long. 112° 34' 55".
Transmitter: North Peak of White Tank Mountains, near Phoenix.
Ownership: Norma Levin.

Phoenix—K39BI, Arizona Christian Television System Inc. Phone: 602-264-3939.
Studio: 5757 N. Central Ave., Phoenix, AZ 85012.
Technical facilities: 1000-w TPO, 24.6-kw ERP, 80-ft. above ground, 2756-ft. above sea level, lat. 33° 20' 01", long. 112° 03' 45".
Transmitter: South Mountain, 7.5-mi. S of Phoenix.
Equipment: Television Technology transmitter; Bogner antenna.
Satellite earth station: Scientific-Atlanta.
Began Operation: June 7, 1987.
Ownership: Arizona Christian Television System Inc.
Locally originated programming: Religious programming.
Satellite programming: ACTS.
Advertising: Yes.
Represented (engineering): Alan Willas.
Represented (legal): May & Dunne.
Personnel: Rick Hooton, President & General Manager.

*Phoenix—K58DV, Atrium Bcstg. Co.
Technical facilities: 316-w TPO, 2.18-kw ERP, 174-ft. above ground, 2697-ft. above sea level, lat. 33° 20' 00", long. 112° 03' 45".
Requests modification of CP for change to 549-w TPO, 3.78-kw ERP, 174-ft. above ground, 2694-ft. above sea level. BMPTTL-910503ER.
Transmitter: South Mountain, 10660 S. Central, South Mountain Park, Site 6, Phoenix.
Ownership: Atrium Bcstg. Co.

*Phoenix—K62DK, American TV Network Inc.
Technical facilities: 100-w TPO, 2.49-kw ERP, 39-ft. above ground, 4016-ft. above sea level, lat. 33° 34' 09", long. 112° 33' 33".
Transmitter: White Tank Mountain, 14.9-mi. W of Sun City.
Ownership: American Television Network Inc.

Phoenix—K64OR, Hispanic Bcstrs. of Arizona Inc.
Technical facilities: 694-w TPO, 15.4-kw ERP, 292-ft. above ground, 3028-ft. above sea level, lat. 33° 20' 02", long. 112° 03' 42".
Transmitter: South Mountain, 3-mi. SE of intersection of Central Ave. & Dobbins Rd.
Ownership: Hispanic Broadcasters of Arizona Inc.

*Phoenix—K67FE, Polar Bcstg. of Arizona Inc.
Technical facilities: 617-w TPO, 3.5-kw ERP, 115-ft. above ground, 2785-ft. above sea level, lat. 33° 19' 58", long. 112° 03' 48".
Requests modification of CP for change to 1000-w TPO, 5-kw ERP, 374-ft. above ground. BMPTTL-910503ZJ.
Transmitter: South Mountain, Site 51, 7-mi. S of Phoenix.
Ownership: Polar Broadcasting of Arizona Inc.

*Phoenix—K68DA, James C. Connell.
Technical facilities: 1000-w TPO, 150-kw ERP, 56-ft. above ground, 4035-ft. above sea level, lat. 33° 34' 09", long. 112° 33' 33".
Requests modification of CP to change city of license to Scottsdale & change to 23.092-kw ERP, 151-ft. above ground, 2536-ft. above sea level, lat. 33° 29' 36", long. 111° 38' 26". Transmitter to 4227 N 88th St., Mesa. BMPTT-910503WG.
Transmitter: White Tank Mountain, W of Phoenix.
Ownership: James Connell.

*Prescott—K26BY, Linda D. Clevenger.
Technical facilities: 100-w TPO, 0.72-kw ERP, 180-ft. above ground, 5370-ft. above sea level, lat. 34° 33' 03", long. 112° 27' 45".
Transmitter: KYCA(AM) transmitter site.
Ownership: Linda D. Clevenger.

*Prescott—K31CA, Mountain TV Network Inc.
Technical facilities: 100-w TPO, 0.923-kw ERP, 95-ft. above ground, 7723-ft. above sea level, lat. 34° 38' 10", long. 112° 33' 24".
Transmitter: Granite Mountain, 6-mi. NW of Prescott.
Ownership: Mountain TV Network Inc.

Prescott—K39CG, Yavapai College.
Technical facilities: 100-w TPO, 1.19-kw ERP, 26-ft. above ground, 6276-ft. above sea level, lat. 34° 32' 27", long. 112° 25' 40".
Transmitter: Badger Mountain, 1.6-mi. SE of intersection of U.S. Hwy. 89 & Ariz. Hwy. 69.
Ownership: Yavapai College.

*Prescott—K43BZ, Howard Wapner.
Technical facilities: 1000-w TPO, 18-kw ERP, 171-ft. above ground, 5482-ft. above sea level, lat. 34° 33' 03", long. 112° 27' 45".
Transmitter: KYCA(AM) transmitter site.
Ownership: Howard Wapner.

*Prescott—K49CX, Yavapai College.
Technical facilities: 100-w TPO, 1.19-kw ERP, 26-ft. above ground, 6276-ft. above sea level, lat. 34° 32' 27", long. 112° 25' 40".
Transmitter: Badger Mountain, 1.6-mi. SE of intersection of U.S. Hwy. 89 & Ariz. Hwy. 69.
Ownership: Yavapai College.

Quartzsite—K39BV, American TV Network Inc.
Technical facilities: 0.02-kw ERP, lat. 33° 41' 48", long. 114° 13' 08".
Ownership: American Television Network Inc.

Quartzsite—K41CE, American TV Network Inc.
Technical facilities: 0.02-kw ERP, lat. 33° 41' 48", long. 114° 13' 08".
Ownership: American Television Network Inc.

Quartzsite—K43CA, American TV Network Inc.
Technical facilities: 20-w TPO, 0.222-kw ERP, 89-ft. above ground, 965-ft. above sea level, lat. 33° 40' 03", long. 114° 11' 30".
Transmitter: Intersection of U.S. Hwys. 95 & I-10, Quartzsite.
Ownership: American Television Network Inc.

Rock Point—K56CC, Rock Point School Inc. Phone: 602-659-4221.
Technical facilities: 0.03-kw ERP, lat. 36° 43' 01", long. 109° 37' 15".
Began Operation: March 1, 1987.
Ownership: Rock Point School Inc.

*Shonto—K40BZ, Gospel Overseas Television Network Inc.
Technical facilities: 100-w TPO, 1.1-kw ERP, 99-ft. above ground, 7041-ft. above sea level, lat. 36° 37' 20", long. 110° 34' 30".
Transmitter: White Post, 5-mi. E of Shonto.
Ownership: Gospel Overseas Television Network Inc.
Satellite programming: Trinity Bcstg. Network.

*Shonto & Tonalea—K38CX, Trinity Bcstg. Network.
Technical facilities: 100-w TPO, 1.1-kw ERP, 417-ft. above ground, 7628-ft. above sea level, lat. 36° 32' 38", long. 110° 29' 44".
Transmitter: Rd. 41, 1-mi. S of intersection of Hwys. 160 & 564.
Equipment: ITS transmitter.
Satellite earth station: Scientific-Atlanta 3.2-meter.
Scheduled to begin operation: January 1, 1992.
Ownership: Trinity Broadcasting Network Inc.
Satellite programming: Trinity Bcstg. Network.

Sierra Vista—K33CG, Richard Richards.
Technical facilities: 37-w TPO, 0.001-kw ERP, 72-ft. above ground, 7231-ft. above sea level, lat. 31° 28' 58", long. 109° 57' 29".
Transmitter: Atop Mule Mountain.
Ownership: Richard Richards.

South Phoenix—K69FM, Polar Bcstg. of Arizona Inc.
Technical facilities: 307.6-w TPO, 3.5-kw ERP, 118-ft. above ground, 2766-ft. above sea level, lat. 33° 19' 57", long. 112° 03' 55".
Transmitter: 2.2-mi. SE of intersection of Central Ave. & Dobbins Rd., on South Mountain.
Ownership: Polar Broadcasting of Arizona Inc.

Tsaile—K40AP, Navajo Nation. Phone: 602-724-3311.
Technical facilities: 0.23-kw ERP, lat. 36° 17' 13", long. 109° 11' 16".
Began Operation: March 1, 1987.
Ownership: Navajo Nation.
Locally originated programming: Children's programming; classified advertising; community programming; city council meetings; local special events; documentaries; ethnic programming; educational programming; college courses; news; wire service news; character generated news; public access; public affairs; sports; hunting & fishing show; state university sports; weather.
Satellite programming: CNN; Commercial Sports Network; Country Music TV; news; WGN-TV; WTBS.
Personnel: Curtis Sweet, Director.
Note: K40AP provides programming for all other Navajo Nation stations.

*Tucson—K14HR, Hispanic Bcstrs. of Tucson. Phone: 602-322-6888.
Technical facilities: 934-w TPO, 9.99-kw ERP, 174-ft. above ground, 8665-ft. above sea level, lat. 32° 24' 54", long. 110° 42' 56".
Transmitter: Mount Bigelow, Coronado National Forest, S.G. Communication site.
Ownership: Hispanic Broadcasters of Tucson.

*Tucson—K21CX, Jana Tucker.
Technical facilities: 1000-w TPO, 10-kw ERP, 180-ft. above ground, 8675-ft. above sea level, lat. 32° 24' 54", long. 110° 42' 56".
Transmitter: Mount Bigelow electronic site, 22-mi. N of intersection Interstates 10 & 19.
Ownership: Jana Tucker.

*Tucson—K23CD, Mountain States Bcstg. Inc. Phone: 602-795-0311.
Technical facilities: 18.2-kw ERP, lat. 32° 24' 55", long. 110° 42' 54".
Ownership: Mountain States Bcstg. Inc.
Note: Will operate as a translator of KMSB-TV Tucson, AZ.

*Tucson—K34BM, American Christian TV System Inc.
Technical facilities: 100-w TPO, 0.54-kw ERP, 269-ft. above ground, 2650-ft. above sea level, lat. 32° 14' 56", long. 111° 06' 57".
Transmitter: 7120 W. Lost Canyon Rd.
Ownership: American Christian Television Systems Inc.

*Tucson—K43CW, Ted Tucker. Phone: 602-797-1008.
Technical facilities: 1000-w TPO, 10-kw ERP, 33-ft. above ground, 8570-ft. above sea level, lat. 32° 24' 55", long. 110° 42' 52".
Transmitter: Mount Bigelow electronic site, 22-mi. N of I-10 & I-19.
Ownership: Ted Tucker.

Tucson—K57BD, Trinity Bcstg. Network Inc.
Technical facilities: 100-w TPO, 1.3-kw ERP, 200-ft. above ground, 4421-ft. above sea level, lat. 32° 14' 55", long. 110° 06' 57".
Transmitter: Tucson Mountains.
Began Operation: June 30, 1981.
Ownership: Trinity Broadcasting Network Inc.
Note: Operating as translator; primary station, KPAZ-TV, Phoenix, AZ.

*Vernon—K20BJ, Mountain TV Network Inc.
Technical facilities: 100-w TPO, 0.65-kw ERP, 93-ft. above ground, 8344-ft. above sea level, lat. 34° 15' 06", long. 109° 35' 06".
Transmitter: 6-mi. E of Vernon.
Ownership: Mountain TV Network Inc.

*Vernon—K22AM, Mountain TV Network Inc.
Technical facilities: 0.66-kw ERP, lat. 34° 15' 06", long. 109° 35' 06".
Ownership: Mountain TV Network Inc.

*Vernon—K24BI, Mountain TV Network Inc.
Technical facilities: 0.66-kw ERP, lat. 34° 15' 06", long. 109° 35' 06".
Ownership: Mountain TV Network Inc.

*Vernon—K30AZ, Mountain TV Network Inc.
Technical facilities: 0.69-kw ERP, lat. 34° 15' 06", long. 109° 35' 06".
Ownership: Mountain TV Network Inc.

Vernon—K32BA, Mountain TV Network Inc.
Technical facilities: 0.69-kw ERP, lat. 34° 15' 06", long. 109° 35' 06".
Ownership: Mountain TV Network Inc.

Window Rock—K44BB, Navajo Nation. Phone: 602-724-3311.
Technical facilities: 4-kw ERP, lat. 35° 33' 36", long. 109° 06' 30".
Transmitter: Window Rock, AZ.
Began Operation: September 1, 1986.
Ownership: Navajo Community College.
Locally originated programming: Children's programming; classified advertising; community programming; city council meetings; local special events; documentaries; ethnic programming; educational programming; college courses; foreign language programming; news; wire service news; character generated news; public access; public affairs; sports; hunting & fishing show; state university sports; weather.
Satellite programming: CNN; Commercial Sports Network; Country Music TV; news; WGN-TV; WTBS.
Note: K40AP Tsaile, AZ provides programming for all other Navajo Nation stations.

*Yuma—K46CI, Carroll McCarthy.
Technical facilities: 10-w TPO, 0.045-kw ERP, 148-ft. above ground, 331-ft. above sea level, lat. 32° 34' 00", long. 114° 38' 51".
Transmitter: 2753 W. 24th St., Yuma.
Ownership: Carroll McCarthy.

*Yuma—K52DA, American Television Network Inc.
Technical facilities: 1-w TPO, 0.01-kw ERP, 16-ft. above ground, 1716-ft. above sea level, lat. 32° 40' 24", long. 114° 20' 13".
Transmitter: BLM electronic site, Telegraph Peak, 16.9-mi. E of Yuma, 0.5-mi. N of I-8.
Ownership: American Television Network Inc.

Arkansas

*Appleton—K08LH, Arkansas Rural TV Co-op Co.
Technical facilities: 66.3-w TPO, 0.07-kw ERP, 85-ft. above ground, 2034-ft. above sea level, lat. 35° 29' 11", long. 92° 52' 52".
Transmitter: White Oak Mountain, 0.85-mi. N of Appleton.
Ownership: Arkansas Rural Television Co.

*Arkadelphia—K14ID, David Jones.
Technical facilities: 735-w TPO, 8-kw ERP, 118-ft. above ground, 302-ft. above sea level, lat. 34° 06' 39", long. 93° 03' 01".
Transmitter: 0.8 miles S of Arkadelphia.
Ownership: David Jones.

*Augusta—W20AI, Mountain TV Network Inc.
Technical facilities: 100-w TPO, 0.52-kw ERP, 95-ft. above ground, 302-ft. above sea level, lat. 35° 14' 19", long. 91° 29' 22".
Transmitter: 8.1-mi. SW of Augusta.
Ownership: Mountain TV Network Inc.

*Augusta—K32CX, Mountain TV Network Inc.
Technical facilities: 100-w TPO, 0.55-kw ERP, 85-ft. above ground, 302-ft. above sea level, lat. 35° 14' 19", long. 91° 29' 22".
Transmitter: 8-mi. SW of Augusta.
Ownership: Mountain TV Network Inc.

*Augusta—K58DC, Mountain TV Network Inc.
Technical facilities: 100-w TPO, 0.6-kw ERP, 95-ft. above ground, 302-ft. above sea level, lat. 35° 14' 19", long. 91° 29' 22".
Transmitter: 8.1-mi. SW of Augusta.
Ownership: Mountain TV Network Inc.

*Batesville—K10NO, Arkansas Rural TV Co-op Co.
Technical facilities: 10-w TPO, 0.08-kw ERP, 499-ft. above ground, 1358-ft. above sea level, lat. 35° 53' 27", long. 91° 44' 01".
Transmitter: 1.5-mi. NE of Cushman.
Ownership: Arkansas Rural Television Co.

Batesville—K12MY, Pat Lea. Phone: 501-793-3861.
Technical facilities: 10-w TPO, 0.094-kw ERP, 188-ft. above ground, 450-ft. above sea level, lat. 35° 45' 39", long. 91° 38' 16".
Transmitter: KBTA(AM) site, Batesville.
Ownership: White River Valley Broadcasters Inc.
Planned locally originated programming: News; public affairs; sports.

Advertising: Planned.
Personnel: Joe M. Biard, General Manager.

*Batesville—K57EH, Linda D. Clevenger.
Technical facilities: 100-w TPO, 0.734-kw ERP, 197-ft. above ground, 646-ft. above sea level, lat. 35° 44' 40", long. 91° 38' 21".
Transmitter: 2-mi. S of city.
Ownership: Linda D. Clevenger.

*Batesville—K61EG, Linda D. Clevenger.
Technical facilities: 100-w TPO, 0.734-kw ERP, 197-ft. above ground, 646-ft. above sea level, lat. 35° 44' 40", long. 91° 38' 21".
Transmitter: 2-mi. S of city.
Ownership: Linda D. Clevenger.

Bentonville—K58DE, Pharis Bcstg. Inc. Phone: 501-785-4844.
Transmitter: 6.5-mi. NE of Jasper.
Ownership: Pharis Bcstg. Inc.

Bentonville—K67EO, The Times Southwest Bcstg. Inc. Phone: 501-783-3131. Fax: 783-3131 Ext. 255.
Technical facilities: 1000-w TPO, 14-kw ERP, 338-ft. above ground, 1578-ft. above sea level, lat. 36° 23' 36", long. 94° 10' 53".
Transmitter: 0.8-mi. E of J St., 0.74-mi. N of Bentonville boundary.
Equipment: Acrodyne transmitter; Bogner antenna.
Began Operation: August 1, 1989.
Ownership: The New York Times Co.
Represented (engineering): Jules Cohen & Assoc.
Note: Operating as a translator of KFSM-TV Fort Smith, AR.

*Blytheville—K33BO, Sudbury Services Inc.
Technical facilities: 67-w TPO, 1-kw ERP, 174-ft. above ground, 427-ft. above sea level, lat. 35° 55' 30", long. 89° 52' 18".
Transmitter: Hwy. 18, 1.5-mi. E of Blytheville.
Ownership: Blytheville TV Cable Co.

*Camden—K13VZ, Arkansas Rural TV Co-op Co.
Technical facilities: 10-w TPO, 0.106-kw ERP, 167-ft. above ground, 338-ft. above sea level, lat. 33° 35' 13", long. 92° 49' 42".
Transmitter: 113 Madison Ave., Camden.
Ownership: Arkansas Rural Television Co.

*Crossett—K20CE, Blacks Desiring Media Inc.
Technical facilities: 1000-w TPO, 36.7-kw ERP, 187-ft. above ground, 387-ft. above sea level, lat. 33° 46' 02", long. 91° 56' 01".
Transmitter: 12.6-mi. NW of Monticello at 319°T.
Ownership: Blacks Desiring Media Inc.

De Queen—K08KF, Communication Dynamics. Phone: 501-584-3435.
Technical facilities: 0.175-kw ERP, lat. 34° 02' 48", long. 94° 21' 40".
Holds CP for change to 10-w TPO, 0.125-kw ERP, 180-ft. above ground, 581-ft. above sea level. BPTVL-910108IA.
Transmitter: 0.8-mi. W of DeQueen.
Ownership: Communication Dynamics.
Satellite programming: Trinity Bcstg. Network.
Personnel: Ronald Drye, Director.

*El Dorado—K05JI, Arkansas Rural TV Co-op Co.
Technical facilities: 10-w TPO, 0.06-kw ERP, 558-ft. above ground, lat. 33° 16' 19", long. 92° 42' 12".
Transmitter: State Rte. 33, 5-mi. N of intersection of U.S. 82, El Dorado.
Ownership: Arkansas Rural Television Co.

Fayetteville—K42BS, Trinity Bcstg. Network Inc.
Technical facilities: 1000-w TPO, 8-kw ERP, 135-ft. above ground, 1978-ft. above sea level, lat. 36° 01' 17", long. 94° 13' 04".
Transmitter: KKIX (FM) transmitter site.
Began Operation: September 23, 1987.
Ownership: Trinity Broadcasting Network Inc.
Satellite programming: Trinity Bcstg. Network.

Fayetteville—K62DQ, The Times Southwest Bcstg. Inc. Phone: 501-783-3131.
Technical facilities: 880-w TPO, 15.2-kw ERP, 387-ft. above ground, 1736-ft. above sea level, lat. 36° 08' 50", long. 94° 11' 14".
Transmitter: 2.6-mi. along a bearing of 137°T from intersection of State Rtes. 68 & 112, Johnson.
Equipment: Television Technology transmitter; Antenna Technology antenna.
Began Operation: July 1, 1990.
Ownership: The New York Times Co.
Represented (engineering): Jules Cohen & Associates.
Note: Operating as a translator of KFSM-TV Fort Smith, AR.

*Fort Smith—K27DI, Trinity Bcstg. Network.
Technical facilities: 657-w TPO, 20-kw ERP, 236-ft. above ground, 981-ft. above sea level, lat. 35° 26' 50", long. 94° 21' 53".
Transmitter: Mount Vista, Watertank Rd., Van Buren.
Scheduled to begin operation: November 1, 1991.
Ownership: Trinity Broadcasting Network Inc.
Satellite programming: Trinity Bcstg. Network.

Fort Smith—K46BZ, Pharis Bcstg. Inc. Phone: 501-785-4600. Fax: 501-785-4844.
Studio: 523 Garrison Ave., Fort Smith, AR 72901.
Technical facilities: 1000-w TPO, 20.8-kw ERP, 266-ft. above ground, 1056-ft. above sea level, lat. 35° 26' 50", long. 94° 21' 53".
Transmitter: Mount Vista, Watertank Rd., Van Buren.
Equipment: Television Technology transmitter; Bogner antenna.
Satellite earth station: Paraclipse.
Began operation: October 20, 1989.
Ownership: Pharis Bcstg. Inc.
Locally originated programming: Children's programming; community programming; locally produced news; religious programming; high school sports; weather.
Satellite programming: Hit Video USA; INN; FamilyNet; news; sports.
Advertising: Yes. Rates: $100.00/30 Sec.; $175.00/Min.
Personnel: Bill Pharis, Sales; Don Patrick, Engineering; Eldon Coffman.

*Fort Smith—K63EG, Pharis Bcstg. Inc.
Technical facilities: 1000-w TPO, 16.9-kw ERP, 200-ft. above ground, 991-ft. above sea level, lat. 35° 26' 50", long. 94° 21' 53".
Requests modification of CP for change to 20.3-kw ERP. BMPTTL-910430AL.
Transmitter: Mount Vista, Watertank Rd., Van Buren.
Ownership: Pharis Bcstg. Inc.

*Hackett—K50CO, Pharis Bcstg. Inc.
Technical facilities: 1000-w TPO, 18.5-kw ERP, 59-ft. above ground, 801-ft. above sea level, lat. 35° 12' 34", long. 94° 29' 10".
Requests modification of CP for change to 17.1-kw ERP, 298-ft. above ground, 1092-ft. above sea level, lat. 35° 09' 32", long. 94° 15' 09". Transmitter: to NE of Witcherville. BMPTT-910430BE.
Transmitter Backbone Mountain, 1.5-mi. SSW of Pocola, 3.9-mi. E of Hwy. 12.
Ownership: Pharis Bcstg. Inc.

emcee
UHF, VHF, ITFS/MMDS
Broadcast / Tower / Studio
Products and Service
Turnkey Systems Since 1960
PO Box 68 • White Haven, PA 18661 • 717-443-9575
1-800-233-6193
FAX 717-443-9257

*Hardy—K14HO, Faith Productions.
Technical facilities: 100-w TPO, 1.33-kw ERP, 151-ft. above ground, 689-ft. above sea level, lat. 36° 18' 23", long. 91° 30' 45".
Transmitter: Hwy. 175-S, Hardy, Jesus Is Lord Ministries grounds.
Ownership: Faith Productions.

*Harrison—K18CZ, Mountain TV Network Inc.
Technical facilities: 100-w TPO, 0.73-kw ERP, 98-ft. above ground, 1398-ft. above sea level, lat. 36° 12' 56", long. 93° 05' 38".
Transmitter: 1-mi. SSE of Harrison.
Ownership: Mountain TV Network Inc.

*Harrison—K54DF, Mountain TV Network Inc.
Technical facilities: 100-w TPO, 0.64-kw ERP, 98-ft. above ground, 1398-ft. above sea level, lat. 36° 12' 56", long. 93° 05' 38".
Transmitter: 1-mi. SSE of Harrison.
Ownership: Mountain TV Network Inc.

*Harrison—K62DI, Mountain TV Network Inc.
Technical facilities: 100-w TPO, 0.61-kw ERP, 98-ft. above ground, 1398-ft. above sea level, lat. 36° 12' 56", long. 93° 05' 38".
Transmitter: 1-mi. SSE of Harrison.
Ownership: Mountain TV Network Inc.

*Harrison—K64DS, Mountain TV Network Inc.
Technical facilities: 100-w TPO, 0.6-kw ERP, 98-ft. above ground, 1398-ft. above sea level, lat. 36° 12' 56", long. 93° 05' 38".
Transmitter: 1-mi. SSE of Harrison.
Ownership: Mountain TV Network Inc.

Harrison—K66CN, Christians Incorporated For Christ Inc. Phone: 417-334-7094. Fax: 417-334-2014.
Technical facilities: 100-w TPO, 2.39-kw ERP, 112-ft. above ground, 2080-ft. above sea level, lat. 36° 14' 34", long. 93° 13' 15".
Transmitter: Kennedy Mountain.
Equipment: Scala antenna.
Began Operation: November 4, 1987.
Ownership: Christians Incorporated for Christ Inc.
Satellite programming: Trinity Bcstg. Network.
Advertising: No.
Personnel: Keith O'Neill.

*Hope—K52CU, Blacks Desiring Media Inc.
Technical facilities: 1000-w TPO, 37.8-kw ERP, 141-ft. above ground, 390-ft. above sea level, lat. 33° 52' 15", long. 93° 13' 45".
Transmitter: 24.6-mi. NE of city center at 55.16°T.
Ownership: Blacks Desiring Media Inc.

*Hope—K57EI, Blacks Desiring Media Inc.
Technical facilities: 1000-w TPO, 38.1-kw ERP, 141-ft. above ground, 390-ft. above sea level, lat. 33° 52' 15", long. 93° 13' 45".
Transmitter: 24.6-mi. NE of city center at a heading of 55.16°T.
Ownership: Blacks Desiring Media Inc.

*Hot Springs—K18DA, ABC Minority Investments Inc.
Technical facilities: 1000-w TPO, 2.95-kw ERP, 150-ft. above ground, 500-ft. above sea level, lat. 34° 30' 37", long. 93° 13' 58".
Transmitter: 10.2-mi. W of center of Hot Springs.
Ownership: ABC Minority Investments Inc.

*Hot Springs—K32CO, Payne Bcstg. Co.
Technical facilities: 100-w TPO, 2.02-kw ERP, 144-ft. above ground, 643-ft. above sea level, lat. 34° 30' 10", long. 93° 13' 30".
Transmitter: 9.6-mi. SW of Hot Springs.
Ownership: Payne Broadcasting Co.

*Hot Springs—K45DE, Little Rock Communications Assoc.
Technical facilities: 100-w TPO, 0.786-kw ERP, 194-ft. above ground, 1394-ft. above sea level, lat. 34° 30' 19", long. 93° 05' 06".
Transmitter: 0.2-mi. NW of Hot Springs.
Ownership: Little Rock Communications Associates.

Jonesboro—K45AY, Jonesboro Television Assoc.
Studio: 401 W. Parker Rd., Jonesboro, AR.
Technical facilities: 1000-w TPO, 5.25-kw ERP, 504-ft. above ground, 870-ft. above sea level, lat. 35° 47' 56", long. 90° 44' 31".
Began Operation: December 1, 1985.
Ownership: Impact Television Group Inc.
Locally originated programming: News; sports.
Advertising: Yes.
Personnel: R. H. Hildebrand, Station Manager.
Note: Requests assignment of license to M.G. Productions.

Little Rock—K13UW, Jim C. Cowsert. Phone: 501-753-5338.
Technical facilities: 7-w TPO, 0.01-kw ERP, 167-ft. above ground, 646-ft. above sea level, lat. 34° 45' 18", long. 92° 20' 38".
Holds CP for change to 0.038-kw ERP, 135-ft. above ground, 584-ft. above sea level. BPTVL-890310Y4.
Requests modification of CP for change to 10-w TPO, 0.91-kw ERP, 62-ft. above ground, 641-ft. above sea level, lat. 34° 46' 26", long. 92° 21' 04". Transmitter to 2311 Biscayne Blvd., Little Rock. BMPTVL-910503WT.
Transmitter: 400 N. University Ave., Little Rock.
Equipment: Emcee transmitter; Scala antenna.
Ownership: Jim C. Cowsert.
Planned locally originated programming: Children's programming; classified advertising; music videos; news; public affairs; hunting & fishing show; state university sports; weather.
Planned satellite programming: American Family Network; Country Music TV; INN; sports.
Advertising: Yes. Rates: $50.00/30 Sec.
Represented (engineering): Arthur K. Peters.
Represented (legal): Southmayd, Powell & Taylor.
Personnel: Jim Cowsert, General Manager; David Cowsert, General Sales Manager; Cal Dring, National Sales Manager; Joe Elder, Chief Engineer; Ted Biggs, News Director; Joe Maggard, Business Manager.

*Little Rock—K22BZ, Catch 22 Bcstg. Inc. Phone: 608-845-4000.
Technical facilities: 1000-w TPO, 43.7-kw ERP, 499-ft. above ground, 1453-ft. above sea level, lat. 34° 47' 57", long. 92° 29' 29".
Transmitter: KLRT(TV) transmitter site, Shinall Mountain, Little Rock.
Ownership: Catch 22 Bcstg. Inc.

*Little Rock—K28DK, Jimmy Cowsert.
Technical facilities: 1000-w TPO, 13.2-kw ERP, 397-ft. above ground, 705-ft. above sea level, lat. 34° 44' 43", long. 92° 16' 30".
Transmitter: Fourth St. & Broadway, Little Rock.
Ownership: Jim C. Cowsert.

*Little Rock—K46AZ, Gaylord Bcstg. Co.
Technical facilities: 12.8-kw ERP, lat. 34° 48' 59", long. 92° 17' 56".
Ownership: Gaylord Broadcasting Co.

*Little Rock—K49CG, American Christian Television System.
Technical facilities: 1000-w TPO, 10.4-kw ERP, 404-ft. above ground, 712-ft. above sea level, lat. 34° 44' 43", long. 92° 16' 30".
Transmitter: First National Bldg. at Capitol & Broadway.
Ownership: American Christian Television Systems Inc.

*Little Rock—K59DH, Tally Television Corp.
Technical facilities: 1000-w TPO, 6.2-kw ERP, 410-ft. above ground, 666-ft. above sea level, lat. 34° 45' 58", long. 92° 17' 38".
Transmitter: 2700 River Rd., North Little Rock.
Ownership: Tally Television Corp.

*Little Rock—K61DA, M & M Communications Inc. Phone: 904-456-9749.
Technical facilities: 634-w TPO, 4.28-kw ERP, 299-ft. above ground, 591-ft. above sea level, lat. 34° 44' 44", long. 92° 16' 23".
Transmitter: Tower Building, 4th & Center Sts., Little Rock.
Ownership: M & M Communications Inc.
Personnel: J. McMillen, President.

*Nashville—K23BK, Beech Street Communications Corp. Phone: 501-774-3600.
Technical facilities: 1000-w TPO, 10.5-kw ERP, 200-ft. above ground, 869-ft. above sea level, lat. 34° 01' 50", long. 93° 53' 27".
Transmitter: 0.95-mi. SE of State Rte. 26 at Dodson Creek.
Ownership: Samuel A. & Etheline W. Westbrook.

Pine Bluff—K65EK, Immanuel Bcstg. Corp. Phone: 501-536-2287.
Studio: 1801 W. 17th St., Pine Bluff, AR 71603.
Technical facilities: 1000-w TPO, 16.4-kw ERP, 187-ft. above ground, 413-ft. above sea level, lat. 34° 12' 46", long. 92° 01' 14".
Transmitter: 1801 W. 17th St.
Equipment: Acrodyne transmitter; Bogner antenna.
Satellite earth stations: Scientific-Atlanta, 5-meter; Scientific-Atlanta, 2-meter; Wineguard & Starview receivers.
Began Operation: February 2, 1990.
Ownership: Immanuel Bcstg. Corp.
Locally originated programming: Local special events; magazines; music videos; public affairs; religious programming; state university sports; high school sports.
Planned locally originated programming: Locally produced news; hunting & fishing show; sports magazine.
Satellite programming: ACTS; FamilyNet.
Personnel: Ron Ingram, General Manager; Joe Smith, engineering.

*Randall—K32BW, Mountain TV Network Inc.
Technical facilities: 100-w TPO, 0.767-kw ERP, 95-ft. above ground, 397-ft. above sea level, lat. 34° 01' 14", long. 91° 58' 10".
Transmitter: 5-mi. E of Randall.
Ownership: Mountain TV Network Inc.

*Randall—K36BY, Mountain TV Network Inc.
Technical facilities: 100-w TPO, 0.76-kw ERP, 98-ft. above ground, 397-ft. above sea level, lat. 34° 01' 14", long. 91° 58' 10".
Transmitter: 5-mi. E of Randall.
Ownership: Mountain TV Network Inc.

*Randall—K48DF, Mountain TV Network Inc.
Technical facilities: 100-w TPO, 0.74-kw ERP, 98-ft. above ground, 397-ft. above sea level, lat. 34° 01' 14", long. 91° 58' 10".
Transmitter: 5-mi. E of Randall.
Ownership: Mountain TV Network Inc.

*Russellville—K39CE, Mountain TV Network Inc.
Technical facilities: 0.75-kw ERP, 98-ft. above ground, 1939-ft. above sea level, lat. 35° 12' 52", long. 93° 15' 16".
Transmitter: Mount Nebo.
Ownership: Mountain TV Network Inc.

*Russellville—K44BV, Russell Communications.
Technical facilities: 1000-w TPO, 12.4-kw ERP, 59-ft. above ground, 1939-ft. above sea level, lat. 35° 13' 29", long. 93° 15' 20".
Transmitter: Mount Nebo, approx. 8.5-mi. SW of Russellville.
Ownership: Russell Communications.

*Springdale—K04NF, Edward F. Anglin.
Technical facilities: 0.06-kw ERP, lat. 36° 12' 21", long. 94° 07' 11".
Ownership: Edward F. Anglin.

*Springdale—K07TN, Edward F. Anglin.
Technical facilities: 0.12-kw ERP, lat. 36° 12' 21", long. 94° 07' 11".
Ownership: Edward F. Anglin.

*Springdale—K20CT, Christians Incorporated for Christ Inc.
Technical facilities: 800-w TPO, 14.6-kw ERP, 148-ft. above ground, 1729-ft. above sea level, lat. 36° 12' 20", long. 94° 06' 06".
Transmitter: Fitzgerald Mountain, Springdale.
Equipment: Television Technology transmitter; Andrew antenna.
Ownership: Christians Incorporated for Christ Inc.
Personnel: Keith O'Neill, Owner.

Texarkana—K35CS, Beech Street Communications Corp. Phone: 501-774-3500. Fax: 501-774-3600.
Technical facilities: 1000-w TPO, 4-kw ERP, 479-ft. above ground, 791-ft. above sea level, lat. 33° 25' 48", long. 94° 04' 08".
Requests CP for change to 10.6-kw ERP, 499-ft. above ground, 715-ft. above sea level. BPTTL-910503EL.
Transmitter: 0.1-mi. NW of W. end of Seventh St., Texarkana.
Equipment: ITS transmitter; Andrew antenna.
Began Operation: December 1, 1990.
Ownership: Beech Street Communications.
Locally originated programming: Children's programming; local special events; magazines; public affairs; religious programming; hunting & fishing show; high school sports.
Satellite programming: ACTS.
Advertising: No.

California

*Arroyo Grande—K31CL, Erwin Scala Bcstg. Phone: 805-489-0919.
Technical facilities: 1000-w TPO, 7.8-kw ERP, 292-ft. above ground, 732-ft. above sea level, lat. 35° 03' 28", long. 120° 31' 46".
Transmitter: 1227 Pomeroy Rd., Arroyo Grande.
Ownership: Erwin Scala Bcstg. Corp.
Personnel: Cherie Erwin Scala, Station Manager; Marty Scala, Operations Manager.

Arroyo Grande—K66CY, Erwin Scala Bcstg. Corp. Phone: 805-489-0919.
Studio: 1263 Pomeroy Rd., Arroyo Grande, CA 93420.
Technical facilities: 1000-w TPO, 9.01-kw ERP, 190-ft. above ground, 600-ft. above sea level, lat. 35° 03' 29", long. 120° 31' 46".
Transmitter: 1227 Pomeroy Rd.
Equipment: Scala antenna.
Satellite earth station: General Instrument, 3.5-meter.
Began Operation: December 1, 1989.
Ownership: Erwin Scala Bcstg. Corp.
Locally originated programming: Community programming; local special events; music videos; public affairs; high school sports.
Planned locally originated programming: Children's programming; city council meetings.
Satellite programming: Channel America.
Advertising: Yes. Rates: $50.00/30 Sec.; $100.00/Min.
Personnel: Cherie Erwin Scala, Station Manager; Marty Scala, Operations Manager.

*Arroyo Grande—K68CT, Erwin Scala Bcstg. Corp. Phone: 805-489-0919.
Studio: 1263 Pomeroy Rd., Arroyo Grande, CA 93420.
Technical facilities: 1000-w TPO, 9.55-kw ERP, 188-ft. above ground, 566-ft. above sea level.
Transmitter: 1227 Pomeroy Rd., Arroyo Grande, CA 93420.
Ownership: Erwin Scala Bcstg. Corp.

*Atwater—K57FD, Trinity Bcstg. Network Inc. Phone: 714-832-2950.
Technical facilities: 449-w TPO, 3-kw ERP, 545-ft. above ground, 623-ft. above sea level, lat. 37° 22' 31", long. 120° 27' 37".
Requests modification of CP for change to 1000-w TPO, 1-kw ERP, 354-ft. above ground, 761-ft. above sea level, lat. 37° 25' 34", long. 120° 26' 23". Transmitter to 23-mi. NNW of junction of Snelling & Hornitos Rds. BMPTT-910503D7.
Transmitter: 5-mi. N of Merced.
Scheduled to begin operation: March 1, 1992.
Ownership: Trinity Broadcasting Network Inc.
Satellite programming: Trinity Bcstg. Network.

*Auburn—K67FC, Vaughan & Barnett Partnership.
Technical facilities: 1000-w TPO, 22.2-kw ERP, 82-ft. above ground, 1719-ft. above sea level, lat. 38° 56' 11", long. 121° 03' 05".
Transmitter: 13760 Lincoln Way, Auburn.
Ownership: Vaughan & Barnett Partnership.

*Bakersfield—K08LK, Barbara Dilley.
Technical facilities: 10-w TPO, 0.176-kw ERP, 302-ft. above ground, lat. 35° 21' 07", long. 118° 57' 29".
Transmitter: On Quantico Ave.
Ownership: Barbara Dilley.

*Bakersfield—K33BY, Sterling Recreation Organization Co.
Technical facilities: 1000-w TPO, 8.31-kw ERP, 220-ft. above ground, 1020-ft. above sea level, lat. 35° 28' 17", long. 119° 01' 38".
Transmitter: Near Woody Rd., N of Oildale.
Ownership: Sterling Recreation Organization Co.

Bakersfield—K58DJ, Park Place Bcstg. Co. Phone: 408-354-6066. Fax: 408-354-7857.
Technical facilities: 1000-w TPO, 25-kw ERP, 69-ft. above ground, 7723-ft. above sea level, lat. 35° 27' 14", long. 118° 35' 37".
Transmitter: Breckenridge Mountain, 21.8-mi. E of Bakersfield.
Equipment: Television Technology transmitter; Jampro antenna.
Began Operation: November 1, 1990.
Ownership: Leo Kesselman.
Planned locally originated programming: Ethnic programming; news; locally produced news; public affairs.
Advertising: No.
Personnel: Leo Kesselman, General Manager.

*Barstow—K39CS, Katherine Estes Wilkerson.
Technical facilities: 1000-w TPO, 7.09-kw ERP, 144-ft. above ground, 2152-ft. above sea level, lat. 34° 54' 21", long. 117° 00' 06".
Transmitter: 1.3 mi. NE of city center at a heading of 60.77°T.
Ownership: Katherine E. Wilkerson.

*Barstow—K44BS, Biltmore Bcstg. Co.
Technical facilities: 100-w TPO, 4.17-kw ERP, 56-ft. above ground, 3379-ft. above sea level, lat. 34° 58' 15", long. 117° 02' 22".
Transmitter: Flash 2 Hill, Waterman Hills.
Ownership: Biltmore Broadcasting Corp.
Represented (engineering): Venture Technologies Group.
Represented (legal): Arter & Hadden.

*Belridge—K19CK, Belridge Elementary School District.
Technical facilities: 10-w TPO, 1.3-kw ERP, 36-ft. above ground, 833-ft. above sea level, lat. 35° 26' 41", long. 119° 45' 47".
Transmitter: 19447 Wagon Wheel Rd.
Ownership: Belridge Elementary School District.

Belridge—K50CL, Belridge Elementary School District. Phone: 805-762-7381.
Technical facilities: 100-w TPO, 1.16-kw ERP, 82-ft. above ground, 866-ft. above sea level, lat. 35° 26' 41", long. 119° 45' 47".
Holds CP for change to 1.16-kw ERP, 82-ft. above ground, 866-ft. above sea level. BPTTL-8912083J.
Transmitter: 19447 Wagon Wheel Rd.
Satellite earth station: Chapparal, 3.6-meter; Sierra receivers.
Began Operation: July 1, 1989.
Ownership: Belridge Elementary School District.
Locally originated programming: Children's programming; educational programming; college courses; character generated news.
Planned locally originated programming: Documentaries.
Satellite programming: CNN; Learning Channel.
Planned satellite programming: C-SPAN.
Represented (engineering): Kyle Northway.
Represented (legal): Schwartz, Woods & Miller.

*Blythe—K18CL, Palos Verde Valley TV Club Inc.
Technical facilities: 100-w TPO, 1.07-kw ERP, 30-ft. above ground, 3337-ft. above sea level, lat. 33° 34' 12", long. 114° 20' 56".
Transmitter: Cunningham Peak, 15-mi. E of Blythe, CA.
Ownership: Palos Verde Valley TV Club Inc.

*Blythe—K22BY, Palos Verde Valley TV Club Inc.
Technical facilities: 100-w TPO, 1.06-kw ERP, 30-ft. above ground, 3333-ft. above sea level, lat. 33° 34' 12", long. 114° 20' 56".
Transmitter: Cunningham Peak, 15-mi. E of Blythe.
Ownership: Palos Verde Valley TV Club Inc.

*Blythe—K24CE, Palos Verde Valley TV Club Inc.
Technical facilities: 100-w TPO, 1.07-kw ERP, 30-ft. above ground, 3337-ft. above sea level, lat. 33° 34' 12", long. 114° 20' 56".
Transmitter: Cunningham Peak, 15-mi. E of Blythe.
Ownership: Palos Verde Valley TV Club Inc.

*Blythe—K26CE, Palos Verde Valley TV Club Inc.
Technical facilities: 100-w TPO, 1.07-kw ERP, 30-ft. above ground, 3337-ft. above sea level, lat. 33° 34' 12", long. 114° 20' 56".
Transmitter: Cunningham Peak, 15-mi. E of Blythe.
Ownership: Palos Verde Valley TV Club Inc.

*Blythe—K28DL, Millard V. Oakley.
Technical facilities: 100-w TPO, 0.682-kw ERP, 151-ft. above ground, 410-ft. above sea level, lat. 33° 37' 16", long. 114° 35' 28".
Transmitter: 681 N. Fourth St., Blythe.
Ownership: Millard V. Oakley.

*Blythe—K30CY, Palos Verde Valley TV Club Inc.
Technical facilities: 100-w TPO, 1.07-kw ERP, 30-ft. above ground, 3333-ft. above sea level, lat. 33° 34' 12", long. 114° 20' 56".
Transmitter: Cunningham Peak, 14.9-mi. E of Blythe.
Ownership: Palos Verde Valley TV Club Inc.

*Blythe—K57ED, John F. Craven Jr.
Technical facilities: 1000-w TPO, 1.2-kw ERP, 49-ft. above ground, 3281-ft. above sea level, lat. 33° 34' 12", long. 114° 20' 56".
Transmitter: BLM electronic site, Cunningham Peak, Ehrenberg, AZ.
Ownership: John F. Craven Jr.

*Blythe—K69FO, American TV Network Inc.
Technical facilities: 100-w TPO, 1.2-kw ERP, 69-ft. above ground, 3304-ft. above sea level, lat. 33° 34' 12", long. 114° 20' 56".
Transmitter: BLM Electronic site, Cunningham Peak, 10-mi. at 95°T from Ehrenburg.
Ownership: American Television Network Inc.

*Brawley & Imperial—K21CQ, American Television Network Inc.
Technical facilities: 10-w TPO, 0.094-kw ERP, 151-ft. above ground, 85-ft. above sea level, lat. 32° 51' 44", long. 115° 33' 41".
Transmitter: 310 W. Neckel Rd., Imperial.
Ownership: American Television Network Inc.

*Cameron Park—K56EN, Capital Foot Hills Broadcasters I. Phone: 916-626-8216. Fax: 916-621-1793.
Technical facilities: 205-w TPO, 5.25-kw ERP, 200-ft. above ground, 2332-ft. above sea level, lat. 38° 37' 49", long. 120° 51' 20".
Transmitter: Logtown Ridge, approx. 5-mi. SE of Shingle Springs.
Scheduled to begin operation: November 1, 1991.
Ownership: Capital Foothills Bcstrs. I.
Personnel: Kathleen Briley, sales.

*Carmel—K33DJ, Peninsula Communications Inc.
Technical facilities: 1000-w TPO, 12.8-kw ERP, 125-ft. above ground, 1325-ft. above sea level, lat. 36° 33' 10", long. 121° 47' 17".
Transmitter: Saddle Rd., 8-mi. SE of Pacific Grove.
Scheduled to begin operation: January 1, 1992.
Ownership: Peninsula Communications Inc.

*Carmel—K69FX, Peninsula Communications Inc.
Technical facilities: 1000-w TPO, 12.3-kw ERP, 115-ft. above ground, 1309-ft. above sea level, lat. 36° 33' 09", long. 121° 47' 17".
Transmitter: Saddle Rd., 8-mi. SE of Pacific Grove.
Scheduled to begin operation: January 1, 1992.
Ownership: Peninsula Communications Inc.

*Caspar—K35BI, Alegria Bcstg. Corp.
Technical facilities: 1.8-kw ERP, lat. 39° 18' 47", long. 123° 45' 49".
Ownership: Alegria Bcstg. Corp.

*Castle Gardens—K39BW, Community Television.
Technical facilities: 1000-w TPO, 28.3-kw ERP, 141-ft. above ground, 341-ft. above sea level, lat. 37° 20' 15", long. 120° 27' 30".
Ownership: Community Television.

*Cedarville & Eagleville—K13IU, Surprise Valley Community Television.
Technical facilities: 10-w TPO, 0.089-kw ERP, 20-ft. above ground, lat. 41° 37' 45", long. 120° 03' 45".
Transmitter: 8-mi. E. of Lake City, Lake City Mountain.

*Chico—K02OA, Matt Tuter & Carl J. Auel.
Technical facilities: 10-w TPO, 0.03-kw ERP, 59-ft. above ground, 279-ft. above sea level, lat. 39° 48' 55", long. 121° 52' 45".
Requests modification of CP for change to 0.206-kw ERP, 79-ft. above ground, 322-ft. above sea level, lat. 39° 47' 50", long. 121° 50' 37". Transmitter to 4950 Cohesset Rd., Chico. BMPTVL-910503YU.
Transmitter: No. 10 Roseanne Court, Chico.

Chico—K15CX, California-Oregon Bcstg. Inc. Phone: 916-243-7777.
Technical facilities: 1000-w TPO, 19.9-kw ERP, 148-ft. above ground, 3588-ft. above sea level, lat. 39° 57' 30", long. 121° 42' 48".
Transmitter: Cohasset Ridge, near Chico.
Ownership: California-Oregon Broadcasting Inc.
Represented (engineering): Lohnes & Culver.
Personnel: Doug Bush, Chief Engineer.
Note: Operating as translator, primary station KRCR-TV Redding-Chico, CA.

*Chico & Paradise—K59EA, F2 Partnership.
Technical facilities: 100-w TPO, 2.21-kw ERP, 175-ft. above ground, 1736-ft. above sea level, lat. 39° 47' 01", long. 121° 40' 37".
Transmitter: 3.1-mi. from Paradise.
Ownership: F2 Partnership.

Chico & Paradise—K67DY, Butte Television.
Technical facilities: 79.8-w TPO, 0.62-kw ERP, 233-ft. above ground, 1309-ft. above sea level, lat. 39° 43' 37", long. 121° 40' 45".
Requests CP for change to 100-w TPO, 1.86-kw ERP. BPTTL-910503YT.
Transmitter: 4-mi. W of Paradise on Skyway Blvd., Paradise.
Ownership: Butte Television.

China Lake—K14AT, Indian Wells Valley TV Booster Inc. Phone: 619-939-2433.
Technical facilities: 20-w TPO, 0.55-kw ERP, 20-ft. above ground, 2940-ft. above sea level, lat. 35° 39' 44", long. 117° 36' 12".

UHF, VHF, ITFS/MMDS
Broadcast / Tower / Studio
Products and Service
Turnkey Systems Since 1960
PO Box 68 • White Haven, PA 18661 • 717-443-9575
1-800-233-6193
FAX 717-443-9257

Transmitter: Lone Butte transmitter site, 1-mi. E of China Lake golf course.
Ownership: Indian Wells Valley TV Booster Inc.
Personnel: Edward R. Middlemiss, President.

*Crescent City—K22DS, California-Oregon Bcstg. Inc.
Technical facilities: 1000-w TPO, 10.7-kw ERP, 46-ft. above ground, 1125-ft. above sea level, lat. 41° 57' 46", long. 124° 11' 00".
Transmitter: 3-mi. NW of Smith River.
Ownership: California-Oregon Broadcasting Inc.
Represented (engineering): Lohnes & Culver.
Note: Will operate as a translator of KOBI, Medford, OR.

*Daggett—K17CN, County of San Bernardino Service Area 40.
Technical facilities: 1000-w TPO, 9.02-kw ERP, 174-ft. above ground, 2864-ft. above sea level, lat. 34° 53' 07", long. 116° 53' 45".
Transmitter: Elephant Mountain, 1.7-mi. NNW of Daggett.
Ownership: County of San Bernardino.

Daggett—K67AZ, County of San Bernardino. Phones: 619-256-6213; 714-383-3741.
Technical facilities: 100-w TPO, 1.073-kw ERP, 190-ft. above ground, 2691-ft. above sea level, lat. 34° 53' 07", long. 116° 53' 45".
Transmitter: Atop Elephant Mountain, approx. 1.7-mi. NNW of Daggett.
Ownership: County of San Bernardino.
Note: Licensed as a translator.

Durham—K20CO, California-Oregon Bcstg. Inc. Phone: 916-243-7777. TWX: 916-243-6721. Fax: 916-243-0217.
Technical facilities: 20-w TPO, 0.45-kw ERP, 36-ft. above ground, 194-ft. above sea level, lat. 39° 37' 30", long. 121° 47' 53".
Transmitter: Taylor Rd., 1.9-mi. S of Durham.
Ownership: California-Oregon Broadcasting Inc.
Represented (engineering): Lohnes & Culver.
Note: Operating as a translator of KRCR-TV, Redding, CA.

East Weed—K33DI, California-Oregon Bcstg. Inc. Phones: 916-243-7777; 916-243-6721. Fax: 916-243-0217.
Technical facilities: 100-w TPO, 0.354-kw ERP, 23-ft. above ground, 3724-ft. above sea level, lat. 41° 25' 01", long. 122° 23' 34".
Transmitter: 0.7-mi. SW of Weed.
Ownership: California-Oregon Broadcasting Inc.
Represented (engineering): Lohnes & Culver.
Note: Operating as a translator of KRCR-TV, Redding, CA.

*Escondido—K43DM, Howard LP Television Inc.
Technical facilities: 1000-w TPO, 7.83-kw ERP, 92-ft. above ground, 1171-ft. above sea level, lat. 33° 09' 09", long. 117° 04' 39".
Requests modification of CP to add San Marcos to principal community & change to 42.808-kw ERP, lat. 33° 06' 39", long. 117° 09' 13". Transmitter to 21815 Washingtonia, San Marcos. BMPTTL-910502GX.
Transmitter: Hubbard Hills communications site, Escondido.
Ownership: Howard LP Television Inc.

*Eureka—K10NP, Philip J. Plank.
Technical facilities: 1-w TPO, 0.038-kw ERP, 164-ft. above ground, 1844-ft. above sea level, lat. 40° 49' 32", long. 124° 00' 05".
Transmitter: 1465 Fickle Hill Rd., Arcata.
Ownership: Philip J. Plank.

*Eureka—K56DD, Alegria Bcstg. Corp.
Technical facilities: 1000-w TPO, 51.3-kw ERP, 35-ft. above ground, 2803-ft. above sea level, lat. 40° 25' 26", long. 124° 07' 23".
Transmitter: Mt. Pierce, 35-mi. S of Strafford.
Ownership: Alegria Bcstg. Corp.

*Fort Bragg—K19CQ, Capital Foothills Bcstrs. I.
Technical facilities: 1000-w TPO, 29.4-kw ERP, 79-ft. above ground, 866-ft. above sea level, lat. 39° 28' 03", long. 123° 45' 34".
Transmitter: 3-mi. NE of Fort Bragg on Bald Hill.
Ownership: Capital Foothills Bcstrs. I.

Fort Bragg—K48BQ, Joseph M. Perez.
Technical facilities: 100-w TPO, 0.995-kw ERP, 151-ft. above ground, 262-ft. above sea level, lat. 39° 26' 51", long. 123° 47' 53".
Transmitter: Leiser Bldg., 322 N. Main, Fort Bragg.
Ownership: Joseph M. Perez.

*Fortuna & Ferndale—K11TC, North Star Communications.
Technical facilities: 2-w TPO, 0.079-kw ERP, 52-ft. above ground, 2352-ft. above sea level, lat. 40° 30' 03", long. 124° 17' 10".
Requests modification of CP for change to 10-w TPO, 0.2343-kw ERP, 154-ft. above ground, 2552-ft. above sea level, lat. 40° 29' 52", long. 124° 17' 37". BMPTTL-910503QS.
Transmitter: Motorola Bunkerhill Antenna Farm, 5.5-mi. SE of Ferndale.

Fortuna/Rio Dell—K20CN, California-Oregon Bcstg. Inc. Phone: 916-243-7777. TWX: 916-243-6721. Fax: 916-243-0217.
Technical facilities: 1000-w TPO, 8.07-kw ERP, 171-ft. above ground, 3251-ft. above sea level, lat. 40° 25' 12", long. 124° 05' 00".
Transmitter: Monument Ridge, 5.5-mi. S of Rio Dell.
Ownership: California-Oregon Broadcasting Inc.
Represented (engineering): Lohnes & Culver.
Note: Operating as a translator of KRCR-TV, Redding, CA.

*Fresno—K02NE, M & M Communciations Inc. Phone: 904-456-9749.
Technical facilities: 3-w TPO, 0.03-kw ERP, 125-ft. above ground, 3214-ft. above sea level, lat. 36° 44' 08", long. 119° 47' 10".
Transmitter: 2220 Tulare St.
Ownership: M & M Communications Inc.
Personnel: J. McMillen, President.

Fresno—K04NJ, Green Communications.
Technical facilities: 10-w TPO, 0.019-kw ERP, 308-ft. above ground, 500-ft. above sea level, lat. 36° 44' 10", long. 119° 47' 10".

Transmitter: Golden State Plaza, 2200 Tulare St., Fresno.
Ownership: Green Communications.

*Fresno—K07UX, Eduardo & Rosa Maria Caballero.
Technical facilities: 1000-w TPO, 0.3-kw ERP, 102-ft. above ground, 4583-ft. above sea level, lat. 37° 04' 23", long. 119° 25' 51".
Transmitter: Auberry Rd., near Meadow Lakes.
Ownership: Eduardo & Rosa Caballero.

*Fresno—K09VH, Norma Levin.
Technical facilities: 10-w TPO, 1.25-kw ERP, 59-ft. above ground, 3724-ft. above sea level, lat. 35° 44' 45", long. 119° 16' 57".
Transmitter: Bear Mountain, 2-mi. NNW of Squaw Valley, Fresno.
Ownership: Norma Levin.

Fresno—K34AV, Family Television Inc. Phone: 707-745-1570.
Technical facilities: 1000-w TPO, 7.69-kw ERP, 256-ft. above ground, 551-ft. above sea level, lat. 36° 44' 10", long. 119° 47' 10".
Transmitter: 2200 Tulare St., Fresno.
Ownership: Family Television Inc.
Personnel: Billie Viglione, President; Marjory McConnell, Vice President; Marilyn Miller, Secretary & Treasurer.

Fresno—K56DZ, National Minority TV Inc. Phone: 714-832-2950. Telex: 333892 TBNIRIN. Fax: 714-730-3568.
Technical facilities: 1000-w TPO, 12.5-kw ERP, 236-ft. above ground, 532-ft. above sea level, lat. 36° 44' 10", long. 119° 47' 10".
Transmitter: 2220 Tulare St., Fresno.
Equipment: Television Technology transmitter; Scala antenna.
Satellite earth station: Scientific-Atlanta, 3.2-meter; Scientific-Atlanta receivers.
Began Operation: November 17, 1988.
Ownership: National Minority TV Inc.
Satellite programming: Trinity Bcstg. Network.
Represented (legal): May & Dunne.

*Goleta—K26BF, Goleta LPTV Corp.
Technical facilities: 1000-w TPO, 10.764-kw ERP, 43-ft. above ground, 2408-ft. above sea level, lat. 34° 28' 15", long. 119° 40' 33".
Transmitter: 7.5 mi NE of Gibraltar Rd. at Rattlesnake Pass, 1-mi N of Santa Barbara.
Ownership: Goleta LPTV Corp.

Grass Valley—K20BV, Sierra Joint Junior College District.
Technical facilities: 82.45-w TPO, 0.5-kw ERP, 72-ft. above ground, 2864-ft. above sea level, lat. 39° 14' 01", long. 121° 03' 18".
Transmitter: 0.2-mi. E of Ridge Rd. & Hughes Rd.
Ownership: Sierra Joint Junior College District.

*Grass Valley—K33BX, American Television Network Inc.
Technical facilities: 1000-w TPO, 42.6-kw ERP, 145-ft. above ground, 3806-ft. above sea level, lat. 39° 17' 10", long. 120° 56' 37".
Transmitter: Five Mile House, adjacent to State Hwy. 20, 0.5-mi. E of Nevada City.
Ownership: American Television Network Inc.

*Hemet—K53DU, Buffalo Communications Inc.
Technical facilities: 100-w TPO, 3.6-kw ERP, 16-ft. above ground, 3399-ft. above sea level, lat. 33° 41' 17", long. 116° 55' 32".
Transmitter: Poly Butte Electronics Site, Hemet.
Ownership: Buffalo Communications.

*Hornitos—K41CM, Frank & Linda Azevedo. Phone: 204-577-0743.
Technical facilities: 1000-w TPO, 12.5-kw ERP, 49-ft. above ground, 6165-ft. above sea level, lat. 37° 32' 00", long. 120° 01' 29".
Requests modification of CP to change principal community to Modesto & for change to 932-w TPO, 45-kw ERP, 249-ft. above ground, 4249-ft. above sea level, lat. 37° 32' 01", long. 120° 01' 50". Transmitter to Mount Bullion, approx. 4-mi. NW of Mariposa. BMPTTL-910503DX.
Transmitter: 0.25-mi. from Mount Bullion.
Ownership: Frank & Linda Azevedo.

Indio—K04NT, Valley TV4/KVER-TV. Phone: 619-341-5837.
Studio: 41701 Corporate Way, No. 4, Palm Desert, CA 92260.
Technical facilities: 10-w TPO, 0.349-kw ERP, 20-ft. above ground, 1759-ft. above sea level, lat. 33° 48' 07", long. 116° 13' 27".
Transmitter: Indio Peak, approx. 3-mi. NW of Indio.
Equipment: Television Technology transmitter; Scala antenna.
Began Operation: June 10, 1989.
Ownership: Terry Ayers; Leo Kesselman, 50% each.
Locally originated programming: Ethnic programming; locally produced news; public affairs; sports; weather.
Satellite programming: Univision.
Represented (legal): William Barnard.
Personnel: Terry Ayers, General Manager; Walter Von Stockhausen, Chief Engineer.

Indio—K06MB, Park Place Bcstg. Co. Phone: 408-354-6066. Fax: 408-354-7857.
Technical facilities: 10-w TPO, 0.349-kw ERP, 56-ft. above ground, 1795-ft. above sea level, lat. 33° 48' 07", long. 116° 13' 27".
Transmitter: Indio Peak, 2.3-mi. NW of Indio.
Equipment: Television Technology transmitter; Scala antenna.
Began Operation: October 1, 1990.
Ownership: Leo Kesselman.
Advertising: No.
Personnel: Leo Kesselman, General Manager; Wayne Goff, engineer.

*Inyokern—K19CL, Roy Mayhugh.
Technical facilities: 100-w TPO, 2.8-kw ERP, 79-ft. above ground, 4449-ft. above sea level, lat. 35° 28' 39", long. 117° 41' 58".
Transmitter: El Paso electronic site, Ridgecrest.
Ownership: Roy W. Mayhugh.

Inyokern/Ridgecrest—K43AG, Roy William Mayhugh.
Technical facilities: 100-w TPO, 3.84-kw ERP, 60-ft. above ground, 4429-ft. above sea level, lat. 35° 28' 29", long. 117° 41' 57".
Transmitter: El Paso Mountain Electronics site, near Inyokern.
Equipment: Television Technology transmitter; Lindsay antenna.
Began Operation: January 1, 1984.
Ownership: Roy W. Mayhugh.
Locally originated programming: Community programming; city council meetings; local special events; religious programming.
Advertising: Yes.
Represented (legal): May & Dunne.
Personnel: James Rieger, General Manager & Chief Engineer; Edward K. Tipler, Station Manager.
Note: Operates as a translator part-time; primary station KTBN-TV Santa Ana.

Klamath—K25CI, California-Oregon Bcstg. Inc. Phone: 916-243-7777. TWX: 916-243-6721. Fax: 916-243-0217.
Technical facilities: 1-w TPO, 0.005-kw ERP, 30-ft. above ground, 4295-ft. above sea level, lat. 41° 31' 26", long. 123° 54' 26".
Transmitter: Red Mountain, 5-mi. E of Klamath.
Ownership: California-Oregon Broadcasting Inc.
Represented (engineering): Lohnes & Culver.
Note: Operating as a translator, primary station KAEF, Arcata, CA.

*La Jolla—K35DG, The Regents of the University of California.
Technical facilities: 1000-w TPO, 26.8-kw ERP, 128-ft. above ground, 846-ft. above sea level, lat. 32° 50' 25", long. 117° 14' 56".
Transmitter: NE slope of Mount Soledad, San Diego.

Lake Shastina—K27BH, California-Oregon Bcstg. Inc. Phone: 916-243-7777. TWX: 916-243-6721. Fax: 916-243-0217.
Technical facilities: 20-w TPO, 0.077-kw ERP, 23-ft. above ground, 3038-ft. above sea level, lat. 41° 30' 38", long. 122° 23' 33".
Transmitter: Lake Shastina area, 5-mi N of Weed.
Ownership: California-Oregon Broadcasting Inc.
Represented (engineering): Lohnes & Culver.
Note: Operating as a translator; primary station KRCR-TV, Redding, CA.

Laytonville/Branscomb/Fort Bragg—K61CJ, Lester J. Dietz. Phone: 707-462-3747.
Technical facilities: 100-w TPO, 4.5-kw ERP, 12-ft. above ground, 4236-ft. above sea level, lat. 39° 41' 10", long. 123° 34' 44".
Transmitter: Cahto Peak, 5.5-mi. W of Laytonville.
Ownership: Lester J. Dietz.

*Mammoth Lakes—K25CJ, BJM Communications, a Partnership.
Technical facilities: 20-w TPO, 0.067-kw ERP, 30-ft. above ground, 10098-ft. above sea level, lat. 37° 38' 15", long. 119° 01' 00".
Transmitter: Lincoln Mountain, Mammoth Lakes.
Ownership: BJM Communications.

*Mammoth Lakes—K28CC, BJM Communications, a Partnership.
Technical facilities: 20-w TPO, 0.067-kw ERP, 33-ft. above ground, 10102-ft. above sea level, lat. 37° 38' 15", long. 119° 01' 00".
Transmitter: Lincoln Mountain.
Ownership: BJM Communications.

*Mammoth Lakes—K38CS, Louis Martinez.
Technical facilities: 100-w TPO, 1-kw ERP, 50-ft. above ground, 7346-ft. above sea level, lat. 37° 38' 54", long. 118° 58' 30".
Transmitter: Chateau Blanc, No. Eight, Mammoth Lakes.
Ownership: Louis Martinez.

*McFarland—K52DJ, Eduardo & Rosa Maria Caballero.
Technical facilities: 1000-w TPO, 58.5-kw ERP, 75-ft. above ground, 3074-ft. above sea level, lat. 35° 42' 46", long. 118° 47' 22".
Transmitter: 3-mi. E of Woody.
Ownership: Eduardo & Rosa Maria Caballero.

*Modesto—K61FI, Daniel Gerald Martinez.
Technical facilities: 1000-w TPO, 10.6-kw ERP, 144-ft. above ground, 230-ft. above sea level, lat. 37° 38' 30", long. 120° 59' 51".
Transmitter: 928 12th St., Modesto.
Ownership: Daniel G. Martinez.

*Monterey—K27PR, Peninsula Communications Inc.
Technical facilities: 1000-w TPO, 12.96-kw ERP, 233-ft. above ground, 1319-ft. above sea level, lat. 36° 33' 09", long. 121° 47' 17".
Transmitter: Saddle Rd., 8-mi. SE of Pacific Grove.
Scheduled to begin operation: January 1, 1992.
Ownership: Peninsula Communications Inc.

Monterey—K53DT, Trinity Bcstg. Network Inc. Phone: 714-832-2950.
Technical facilities: 1000-w TPO, 18-kw ERP, 92-ft. above ground, 1309-ft. above sea level, lat. 36° 33' 10", long. 121° 47' 17".
Requests CP for change to 21.6-kw ERP. BPTT-910503B1.
Transmitter: 1.2-mi. S of State Rte. 68, Monterey.
Began Operation: October 20, 1990.
Ownership: Trinity Broadcasting Network Inc.
Satellite programming: Trinity Bcstg. Network.

*Monterey—K67EU, Schuyler Bcstg. Corp.
Studio: 8060 Lake Place, Carmel, CA 93923.
Technical facilities: 1000-w TPO, 12.5-kw ERP, 200-ft. above ground, 3261-ft. above sea level, lat. 36° 45' 23", long. 121° 30' 05".
Requests modification of CP for change to Ch. 61, 5.2-kw ERP. BMPTTL-891130JL.
Transmitter: Fremont Peak, 8.9-mi. NE of Salinas.
Equipment: Jampro, ITS transmitter; Andrew, Tampro receivers.
Ownership: Schuyler Bcstg. Corp.

Morro Bay—K09UF, Sainte Limited Phone: 209-523-0777.
Technical facilities: 10-w TPO, 0.265-kw ERP, 72-ft. above ground, 2844-ft. above sea level, lat. 35° 23' 37", long. 120° 42' 23".
Transmitter: Tassajera Peak.
Ownership: Sainte Ltd.
Personnel: Rick Haley, General Manager; David Garcia, General Sales Manager.

*Morro Bay—K60DZ, Sally Matychowiak.
Technical facilities: 100-w TPO, 0.929-kw ERP, 131-ft. above ground, 259-ft. above sea level, lat. 35° 23' 22", long. 120° 40' 56".
Transmitter: 817 Morro Bay Blvd.
Ownership: Sally Matychowiak.

Needles—K51AY, Garcia Bcstg. Assoc.
Technical facilities: 1.54-kw ERP, lat. 35° 02' 05", long. 114° 22' 09".
Began Operation: December 1, 1984.
Ownership: Garcia Bcstg. Assoc.

*Northridge—K24CM, Northridge Community Broadcasting Co.
Technical facilities: 80-w TPO, 3.013-kw ERP, 161-ft. above ground, 1014-ft. above sea level, lat. 34° 14' 10", long. 118° 31' 48".
Requests modification of CP for change to 910-w TPO, 7.4-kw ERP, 30-ft. above ground, 1545-ft. above sea level, lat. 34° 17' 18", long. 118° 24' 18". Transmitter to 12087-10 Kopez Canyon Rd., San Fernando. BMPTTL-910503E4.
Transmitter: California State U., Speech/Drama Bldg.
Ownership: Northridge Community Broadcasting Co.

O'Neals—K66CQ, K. Sandoval Burke.
Technical facilities: 2000-w TPO, 34.7-kw ERP, 89-ft. above ground, 3468-ft. above sea level, lat. 36° 44' 45", long. 119° 16' 57".
Transmitter: Bear Mountain communications site, Bear Valley Springs.
Ownership: K. Sandoval Burke.

Ojai—K33CC, Ojai Assembly of God. Phone: 805-646-1296.
Studio: 190 E. El Roblar, Ojai, CA 93023.
Technical facilities: 100-w TPO, 1.18-kw ERP, 141-ft. above ground, 942-ft. above sea level, lat. 34° 26' 28", long. 119° 16' 58".
Transmitter: 190 East El Roblar, Ojai.
Began Operation: September 1, 1989.
Ownership: Ojai Assembly of God.
Planned locally originated programming: Children's programming; community programming; educational programming; news; religious programming; weather.
Personnel: Ron Triggs, General Manager.

Oroville—K02MK, Global Village Video Resource Center. Phone: 212-431-7261.
Technical facilities: 10-w TPO, 0.032-kw ERP, lat. 39° 30' 34", long. 121° 35' 55".
Began Operation: November 1, 1986.
Ownership: Global Village Video Resource Center.
Advertising: Yes.
Personnel: Pedro Martinez, Office Manager.

Oroville—K18AO, Davis-Goldfarb Co. Phone: 213-551-2288.
Studio: 180 E. 4th St., Chico, CA 95927.
Technical facilities: 1000-w TPO, 23.7-kw ERP, 138-ft. above ground, 3104-ft. above sea level, lat. 39° 39' 04", long. 121° 27' 43".
Transmitter: Bloomer Hill, 11-mi. NNE of Oroville.
Began Operation: September 24, 1985.
Ownership: Davis-Goldfarb Co.
Represented (engineering): Hammett & Edison Inc.
Note: Operating as a translator; primary station KCPM, Chico, CA.

***Oroville**—K35CW, California-Oregon Bcstg. Inc. Phone: 916-243-7777.
Technical facilities: 1000-w TPO, 22.1-kw ERP, 125-ft. above ground, 2241-ft. above sea level, lat. 39° 12' 23", long. 121° 49' 12".
Transmitter: South Butte, Sutter Butte Range near Oroville.
Ownership: California-Oregon Broadcasting Inc.
Represented (engineering): Lohnes & Culver.
Note: Operating as translator, primary station KRCR-TV Redding-Chico, CA.

***Oroville**—K53CR, Linda D. Clevenger.
Technical facilities: 100-w TPO, 0.834-kw ERP, 145-ft. above ground, 341-ft. above sea level, lat. 39° 30' 34", long. 121° 35' 55".
Transmitter: 2.8-mi. NW of center of city at 271.6°T.
Ownership: Linda D. Clevenger.

Palmdale—K38CW, Xenia Renatta Izzo. Phone: 213-436-4482. Fax: 800-624-8727.
Studio: 409 W. 10th St., Long Beach, CA 90813.
Technical facilities: 100-w TPO, 4.47-kw ERP, 49-ft. above ground, 5233-ft. above sea level, lat. 34° 32' 50", long. 118° 12' 53".
Transmitter: Hauser Monutain, 6.2-mi. SSW of Palmdale.
Equipment: Bogner transmitter; Scala antenna.
Satellite earth station: Comtech, 5-meter; M/A-Com receivers.
Began Operation: July 1, 1990.
Ownership: Xenia R. Izzo.
Locally originated programming: Children's programming; community programming; documentaries; educational programming; foreign language programming; magazines; news; locally produced news; public access; public affairs; religious programming; sports; high school sports; weather.
Satellite programming: Hit Video USA; International TV Network; FamilyNet; Channel America.
Planned satellite programming: Independent News Service.
Advertising: Yes. Rates: $50.00/30 Sec.; $100.00/Min.
Represented (legal): Arent, Fox, Kintner, Plotkin & Kahn.
Personnel: Julio Izzo, General Manager & Chief Engineer; Richard Cox, Sales Manager.

***Palm Springs**—K12OJ, Video Jukebox Network Inc.
Technical facilities: 7.8-w TPO, 0.7-kw ERP, 240-ft. above ground, 2520-ft. above sea level, lat. 33° 56' 44", long. 116° 24' 34".
Transmitter: 0.93-mi. W of West Wide Canyon & 1.9-mi. N from Dillon Rd.

Palm Springs—K20CB, Robert H. Gray.
Technical facilities: 100-w TPO, 1.56-kw ERP, 46-ft. above ground, 7963-ft. above sea level, lat. 34° 02' 46", long. 116° 48' 49".
Transmitter: 10-mi. NW of Palm Springs.
Ownership: Robert H. Gray.

Palo Alto—K30BI, Channel America LPTV License Subsidiary Inc. Phone: 212-262-5353.
Technical facilities: 2.04-kw ERP, lat. 37° 19' 14", long. 122° 08' 29".
Ownership: Channel America LPTV License Subsidiary Inc.

***Parker Dam**—K38CF, Richard J. Washington.
Technical facilities: 100-w TPO, 1.43-kw ERP, 43-ft. above ground, 1759-ft. above sea level, lat. 34° 18' 31", long. 114° 09' 49".
Transmitter: MPW electronic site, Parker Dam.
Ownership: Richard J. Washington.

Paso Robles—K36AL, Central Coast Good News Inc. Phone: 805-925-1140.
Technical facilities: 1000-w TPO, 25-kw ERP, 55-ft. above ground, 2525-ft. above sea level, lat. 35° 21' 38", long. 120° 39' 21".
Ownership: Central Coast Good News Inc.
Satellite programming: Trinity Bcstg. Network.
Personnel: Clyde Harmon, Secretary.

Placerville—K62BT, Praise the Lord Studio Chapel. Phone: 916-626-5322.
Studio: 517 Truck Rd., Diamond Springs, CA 95619.
Technical facilities: 100-w TPO, 0.817-kw ERP, 502-ft. above ground, 9411-ft. above sea level, lat. 38° 37' 49", long. 120° 51' 20".
Transmitter: Corner of Crystal Blvd. & Stope Dr., El Dorado.
Equipment: Emcee transmitter; Bogner antenna.
Satellite earth stations: Prodelin, 4.6-meter; Prodelin, 3-meter; Scientific-Atlanta receivers.
Began Operation: December 1, 1984.
Ownership: Praise The Lord Studio Chapel.
Locally originated programming: Religious programming.
Satellite programming: Trinity Bcstg. Network.
Advertising: No.
Personnel: John Hartman, General Manager; Mary Hartman, Sales; Frank Patynama, Chief Engineer.

Porterville—K15CO, Trinity Bcstg. Network. Phone: 714-832-2950.
Technical facilities: 1000-w TPO, 9.12-kw ERP, 39-ft. above ground, 5741-ft. above sea level, lat. 36° 17' 07", long. 118° 50' 19".
Transmitter: Blue Ridge Lookout, 1.7-mi. E of Exeter.
Equipment: Television Technology transmitter; Andrew antenna.
Satellite earth station: Scientific-Atlanta 3.2 meter.
Began operation: August 10, 1981.

emcee
UHF, VHF, ITFS/MMDS
Broadcast / Tower / Studio
Products and Service
Turnkey Systems Since 1960
PO Box 68 · White Haven, PA 18661 · 717-443-9575
1-800-233-6193
FAX 717-443-9257

Ownership: Trinity Broadcasting Network Inc.
Satellite programming: Trinity Bcstg. Network.

***Porterville**—K20CS, Eduardo & Rosa Maria Caballero.
Technical facilities: 540-w TPO, 11.3-kw ERP, 49-ft. above ground, 3337-ft. above sea level, lat. 36° 09' 05", long. 118° 50' 00".
Transmitter: Hatchet Peak, Springville.
Ownership: Eduardo & Rosa Maria Caballero.

***Red Bluff**—K04NV, Kidd Communications.
Technical facilities: 10-w TPO, 0.194-kw ERP, 89-ft. above ground, 1886-ft. above sea level, lat. 40° 15' 46", long. 122° 05' 37".
Transmitter: Tuscan Buttes, near Red Bluff.
Ownership: Kidd Communications.

***Redding**—K26CO, Kidd Communications.
Technical facilities: 1000-w TPO, 18.8-kw ERP, 118-ft. above ground, 3586-ft. above sea level, lat. 40° 39' 14", long. 122° 31' 12".
Requests modification of CP for change to 40.9-kw ERP. BMPTTL-890310WW.
Transmitter: Atop South Fork Mountain, near Redding.
Ownership: Kidd Communications.

***Redding**—K34DF, Northern California Conference Association. Phone: 916-243-3434.
Technical facilities: 1000-w TPO, 37.6-kw ERP, 85-ft. above ground, 3281-ft. above sea level, lat. 40° 39' 14", long. 122° 31' 12".
Transmitter: South Fork Mountain, 12-mi. NW of Redding.
Scheduled to begin operation: November 1, 1991.
Ownership: Northern California Conference Association.
Planned locally originated programming: Children's programming; community programming; documentaries; educational programming; news; public affairs; religious programming; weather.
Planned satellite programming: Three Angels Bcstg. Network.
Advertising: No.

***Redding**—K43BX, Kidd Communications.
Technical facilities: 1000-w TPO, 30-kw ERP, 46-ft. above ground, 1306-ft. above sea level, lat. 40° 33' 46", long. 122° 27' 07".
Transmitter: 6188 Placer St., Redding.
Ownership: Kidd Communications.

Redding—K65DJ, Trinity Bcstg. Network. Phone: 714-832-2950.
Technical facilities: 1000-w TPO, 25.7-kw ERP, 138-ft. above ground, 741-ft. above sea level, lat. 40° 36' 37", long. 122° 22' 44".
Transmitter: 310 Lake Blvd., Redding.
Equipment: Television Technology transmitter; Andrew antenna.
Satellite earth station: Scientific-Atlanta 3.2-meter.
Began Operation: July 5, 1988.
Ownership: Trinity Broadcasting Network Inc.
Satellite programming: Trinity Bcstg. Network.

***Redlands**—K66ED, First Assembly of God.
Technical facilities: 100-w TPO, 0.593-kw ERP, 39-ft. above ground, 1640-ft. above sea level, lat. 34° 02' 40", long. 117° 09' 28".
Transmitter: 1445 Ford St., Redlands.

***Sacramento**—K08LC, Kidd Communications.
Technical facilities: 10-w TPO, 0.07-kw ERP, 200-ft. above ground, 236-ft. above sea level, lat. 38° 42' 26", long. 121° 28' 33".
Requests modification of CP for change to add Stockton to principal community & to 1000-w TPO, 3-kw ERP, 2001-ft. above ground, 1650-ft. above sea level, long. 38° 14' 24", lat. 121° 30' 03". Transmitter to 14001 River Rd., Walnut Grove. BPTTL-910502NC.
Transmitter: Rural area near Rio Linda.
Ownership: Kidd Communications.

***Sacramento**—K14IA, Sylvia M. Landin.
Technical facilities: 1000-w TPO, 10.73-kw ERP, 371-ft. above ground, 407-ft. above sea level, lat. 38° 42' 38", long. 121° 28' 54".
Transmitter: 1.2-mi. S of intersection of Elverta Rd. & Sorrento, Sacramento.
Ownership: Silvia M. Landin.

***Sacramento**—K15CY, Eduardo & Rosa Maria Caballero.
Technical facilities: 1000-w TPO, 147-kw ERP, 125-ft. above ground, 2228-ft. above sea level, lat. 39° 12' 21", long. 121° 49' 11".
Transmitter: Sutter Butte, Sutter.
Ownership: Eduardo & Rosa Maria Caballero.

***Sacramento**—K23CE, John Francis Hassler Jr.
Technical facilities: 1000-w TPO, 34.7-kw ERP, 430-ft. above ground, 466-ft. above sea level, lat. 38° 42' 26", long. 121° 28' 33".
Transmitter: 606 W. Delano St., Elverta.
Ownership: John F. Hassler Jr.

***Sacramento**—K25CR, Kidd Communications.
Technical facilities: 500-w TPO, 8.2-kw ERP, 446-ft. above ground, 482-ft. above sea level, lat. 38° 42' 26", long. 121° 28' 33".
Transmitter: 1.5-mi. NW of Rio Linda.
Ownership: Kidd Communications

***Sacramento**—K47DQ, Telemundo of Northern California Inc.
Technical facilities: 5-kw ERP, lat. 38° 34' 46", long. 121° 29' 17".
Ownership: Telemundo Group.

Sacramento—K49CL, Western Bcstg. System.
Technical facilities: 1000-w TPO, 19.3-kw ERP, 256-ft. above ground, 279-ft. above sea level, lat. 38° 34' 46", long. 121° 29' 17".
Transmitter: NE corner of intersection of 13th & J Sts., Elks Building.
Ownership: Western Broadcasting System.

***Sacramento**—K53DO, Channel America LPTV License Subsidiary Inc.
Technical facilities: 545-w TPO, 14.1-kw ERP, 213-ft. above ground, 240-ft. above sea level, lat. 38° 34' 49", long. 121° 29' 26".
Requests modification of CP for change to 1000-w TPO, 22.7-kw ERP, 335-ft. above ground, 417-ft. above sea level, lat. 38° 40' 22", long. 121° 19' 52". Transmitter to Rosebud Lane Tower, Sacramento. BMPTTL-910503ZX.
Transmitter: Mueller Elks Bldg., 921 11th St., Sacramento.

Ownership: Channel America LPTV License Subsidiary Inc.

*Sacramento—K61DW, Arike Logan.
Technical facilities: 62-w TPO, 0.465-kw ERP, 220-ft. above ground, 246-ft. above sea level, lat. 38° 38' 54", long. 121° 28' 40".
Transmitter: 0.5-mi. N of intersection of U.S. 880 & E. Levee Rd., Sacramento.

*Sacramento—K62DO, Eduardo & Rosa Maria Caballero.
Technical facilities: 1000-w TPO, 2.2-kw ERP, 125-ft. above ground, 2231-ft. above sea level, lat. 38° 24' 21", long. 122° 06' 29".
Transmitter: Mount Vaca, Vacaville.
Ownership: Eduardo & Rosa Maria Caballero.

Sacramento—K69FB, Trinity Christian Center of Santa Ana. Phone: 714-832-2950.
Technical facilities: 100-w TPO, 1.47-kw ERP, 400-ft. above ground, 423-ft. above sea level, lat. 38° 38' 54", long. 121° 28' 40".
Requests CP for change to 1000-w TPO, 14.2-kw ERP. BPTTL-910503XL.
Transmitter: North Market Blvd., Sacramento.
Equipment: Television Technology transmitter; Bogner antenna.
Satellite earth station: Scientific-Atlanta 3.2-meter.
Ownership: Trinity Broadcasting Network Inc.
Satellite programming: Trinity Bcstg. Network.

Salinas—K06LV, Jeremy D. Lansman. Phone: 907-345-2630.
Technical facilities: 6-w TPO, 0.069-kw ERP, 23-ft. above ground, 3100-ft. above sea level, lat. 36° 45' 23", long. 121° 30' 05".
Transmitter: Fremont Peak radio site, 6.5-mi. S of San Juan Bautista.
Began Operation: June 1, 1989.
Ownership: Jeremy D. Lansman.

*Salinas—K19CR, Peninsula Communications Inc.
Technical facilities: 740-w TPO, 2.3-kw ERP, 171-ft. above ground, 3232-ft. above sea level, lat. 36° 45' 23", long. 121° 30' 05".
Transmitter: Fremont Peak, 7.5-mi. NE of Salinas.
Scheduled to begin operation: January 1, 1992.
Ownership: Peninsula Communications Inc.

San Ardo/Bradley—K13ND, Monterey County Superintendent of Schools. Phone: 408-755-0383.
Studio: 901 Blanco Circle, Salinas, CA 93912.
Technical facilities: 10-w TPO, 0.095-kw ERP, 35-ft. above ground, 2820-ft. above sea level, lat. 37° 57' 30", long. 121° 00' 01".
Transmitter: Williams Hill, approx 7-mi. SW of San Ardo.
Equipment: Emcee transmitter; Taco antenna.
Began Operation: June 16, 1983.
Ownership: Monterey County Superintendent of Schools.
Locally originated programming: College courses; public affairs.
Planned locally originated programming: Public access.
Personnel: William Roberts, Station Manager; Robert Oka, Chief Engineer; Troy Bramlett, Superintendent.
Note: Operating part-time as a translator; primary station KQED, San Francisco.

San Diego—K19BN, American Television Network Inc
Technical facilities: 420-w TPO, 8.02-kw ERP, 51-ft. above ground, 5760-ft. above sea level, lat. 33° 18' 32", long. 116° 50' 38".
Transmitter: Mount Palomar.
Ownership: American Television Network Inc.

*San Diego—K25DU, Citizens Television System Inc.
Technical facilities: 100-w TPO, 1.52-kw ERP, 361-ft. above ground, 430-ft. above sea level, lat. 32° 43' 04", long. 117° 09' 30".
Transmitter: Financial Square, 620 B St., San Diego.
Ownership: Citizens Television System Inc.

*San Diego—K63EN, Civic Light Inc. Phone: 619-235-6363.
Technical facilities: 100-w TPO, 1.16-kw ERP, 410-ft. above ground, 476-ft. above sea level, lat. 32° 43' 05", long. 117° 09' 28".
Transmitter: Financial Square, 620 B St., San Diego.
Ownership: Civic Light Inc.
Planned locally originated programming: Children's programming; classified advertising; community programming; city council meetings; local special events; documentaries; ethnic programming; foreign language programming; interactive dating; magazines; music videos; news; locally produced news; wire service news; public access; public affairs; religious programming.
Planned satellite programming: ACTS; AGDAY; Biznet; CNN; C-SPAN; INN; Independent News Service; International TV Network; RATNET; RFD-TV; RAI-USA; RCN; sports; Wall Street Journal Report; WWOR-TV.
Advertising: Yes. Rates: $1/30 Sec.; $150/Min.
Represented (legal): Robert M. Weil (San Diego).
Personnel: John Willkie, General Manager & Chief Engineer.

*San Luis Obispo—K22DA, Alameda Television.
Technical facilities: 100-w TPO, 5.35-kw ERP, 49-ft. above ground, 2470-ft. above sea level, lat. 35° 21' 38", long. 120° 39' 21".
Transmitter: Questa Grande, 5.5-mi. N of San Luis Obispo.
Ownership: Alameda Television.

*San Luis Obispo—K32CV, Alegria Bcstg. Corp.
Technical facilities: 100-w TPO, 0.989-kw ERP, 36-ft. above ground, 1801-ft. above sea level, lat. 35° 18' 21", long. 120° 37' 20".
Requests modification of CP for change to 300-w TPO, 2.8-kw ERP, 43-ft. above ground, 2139-ft. above sea level, lat. 35° 21' 38", long. 120° 39' 21". Transmitter to Cuesta Peak, San Luis Obispo. BMPTTL-910503D3.
Transmitter: 2.8-mi. NE of San Luis Obispo.
Ownership: Alegria Bcstg. Corp.

*San Luis Obispo—K61EI, Alegria Bcstg. Corp.
Technical facilities: 100-w TPO, 0.99-kw ERP, 36-ft. above ground, 1801-ft. above sea level, lat. 35° 18' 21", long. 120° 37' 20".
Transmitter: 2.8-mi. NE of city, Los Padres National Forest, San Luis Obispo.
Ownership: Alegria Bcstg. Corp.

*San Luis Obispo—K69FE, Alegria Bcstg. Corp.
Technical facilities: 1000-w TPO, 4.55-kw ERP, 43-ft. above ground, 2139-ft. above sea level, lat. 35° 21' 38", long. 120° 39' 21".
Transmitter: Questa Peak, Los Padres National Forest.
Ownership: Alegria Bcstg. Corp.

*Santa Barbara—K08LJ, TV World.
Technical facilities: 10-w TPO, 0.047-kw ERP, 246-ft. above ground, 2612-ft. above sea level, lat. 34° 28' 15", long. 119° 40' 33".
Requests modification of CP for change to 40-w TPO, 0.186-kw ERP, 69-ft. above ground, 4084-ft. above sea level, lat. 34° 31' 31", long. 119° 57' 29". Transmitter to Los Padres National Forest, E. Santa Ynez Peak, N of Naples, CA. BMPTTL-910502QD.
Transmitter: Gibraltar Rd., 5-mi NW of downtown Santa Barbara.
Ownership: TV World.

*Santa Barbara—K15DB, Trinity Bcstg. Network. Phone: 714-832-2950.
Technical facilities: 100-w TPO, 2.68-kw ERP, 20-ft. above ground, 2169-ft. above sea level, lat. 34° 27' 58", long. 119° 40' 37".
Transmitter: 0.8-mi. NE of Mount Calvary Monastery, Santa Barbara.
Equipment: ITS transmitter; Scala antenna.
Scheduled to begin operation: November 1, 1991.
Ownership: Trinity Broadcasting Network Inc.
Note: Station will operate as a translator of KTBN-TV, Santa Ana, CA.

*Santa Barbara—K36CD, Costa de Oro Television Inc. Phone: 805-650-8857. Fax: 805-650-8875.
Technical facilities: 100-w TPO, 1.94-kw ERP, 112-ft. above ground, 2477-ft. above sea level, lat. 34° 28' 15", long. 119° 40' 33".
Requests modification of CP for change to 1000-w TPO, 10.7-kw ERP, 39-ft. above ground, 2178-ft. above sea level, lat. 34° 27' 58", long. 119° 40' 37". BMPTTL-910503WZ.
Transmitter: Gibraltar Rd., Los Padres National Forest, Santa Barbara.
Scheduled to begin operation: November 1, 1991.
Ownership: Costa de Oro Television Inc.

*Santa Barbara—K43CY, Biltmore Bcstg. Corp.
Technical facilities: 1000-w TPO, 8.48-kw ERP, 95-ft. above ground, 2395-ft. above sea level, lat. 34° 28' 12", long. 119° 40' 30".
Transmitter: Gibraltar Rd., 0.8-mi. N of Santa Barbara.
Ownership: Biltmore Broadcasting Corp.

*Santa Barbara—K49BZ, Coastline Communications Inc.
Technical facilities: 100-w TPO, 1.93-kw ERP, 112-ft. above ground, 2477-ft. above sea level, lat. 34° 28' 15", long. 119° 40' 33".
Requests modification of CP for change to 1000-w TPO, 6.68-kw ERP, 20-ft. above ground, 2169-ft. above sea level, lat. 34° 27' 58", long. 119° 40' 37". BMPTTL-910503ZQ.
Transmitter: Gibraltar Rd., 0.5-mi. N of Santa Barbara.
Ownership: Coastline Communications Inc.

*Santa Clara-San Jose—K22DD, Linda K. Trumbly.
Technical facilities: 100-w TPO, 7.7-kw ERP, 167-ft. above ground, 1099-ft. above sea level, lat. 37° 19' 23", long. 121° 45' 15".
Transmitter: Aborn Rd., San Jose.
Ownership: Linda K. Trumbly.

*Santa Maria—K09VB, Leo Kesselman. Phone: 408-354-5713. Fax: 408-354-7857.
Studio: 104 W. Chapel St., Santa Maria, CA 93454.
Technical facilities: 10-w TPO, 1-kw ERP, 121-ft. above ground, 322-ft. above sea level, lat. 34° 58' 48", long. 120° 27' 12".
Transmitter: 1.1-mi. from intersection of Blosser & Donovan Rds.
Scheduled to begin operation: December 1, 1991.
Ownership: Leo Kesselman.

*Santa Maria—K14IG, Eduardo & Rose Maria Caballero.
Technical facilities: 1000-w TPO, 45.5-kw ERP, 59-ft. above ground, 3284-ft. above sea level, lat. 34° 54' 36", long. 120° 11' 10".
Transmitter: Tepusquet Peak, 1.2-mi. W of Alejandro Campsite, Santa Maria.

*Santa Maria—K25CX, Costa de Oro Television Inc. Phone: 805-650-8857.
Technical facilities: 1000-w TPO, 16.74-kw ERP, 40-ft. above ground, 1386-ft. above sea level, lat. 34° 50' 06", long. 120° 22' 56".
Transmitter: Mount Solomon, 5-mi. SSE of Santa Maria.
Ownership: Costa De Oro Television Inc.

*Santa Rosa & Petaluma—K25DV, Earl Manuel Ettienne. Phone: 415-454-3040.
Studio: 20 Terrace Ave., Kentfield, CA 94904.
Technical facilities: 1000-w TPO, 0.64-kw ERP, 102-ft. above ground, 3999-ft. above sea level, lat. 38° 39' 23", long. 122° 36' 54".
Transmitter: Mayacamas Mountains, N of Red Hill.
Equipment: Andrew antenna.
Scheduled to begin operation: October 1, 1991.
Multichannel TV Sound: Plans stereo & separate audio program.
Ownership: Earl Manuel Ettienne, 95%.
Planned locally originated programming: Children's programming; classified advertising; community programming; documentaries; ethnic programming; educational programming; foreign language programming; magazines; music videos; news; locally produced news; wire service news; religious programming; sports; hunting & fishing show; state university sports; high school sports; weather.
Represented (legal): Loebus, Leavitt & McRay (Los Angeles)

*Serrano—K52DB, Community TV.
Technical facilities: 1000-w TPO, 8.8-kw ERP, 43-ft. above ground, 1503-ft. above sea level, lat. 35° 21' 38", long. 120° 39' 21".
Transmitter: 1-mi. W of Rte 1.
Ownership: Community Television.

*Sonora—K25CT, Finnigan Communications Inc.
Technical facilities: 1000-w TPO, 10.8-kw ERP, 98-ft. above ground, 2097-ft. above sea level, lat. 37° 58' 21", long. 120° 22' 14".
Ownership: Finnigan Communications Inc.

*South Lake Tahoe—K16BU, Tahoe Daily Tribune Inc.
Technical facilities: 100-w TPO, 0.984-kw ERP, 62-ft. above ground, 6362-ft. above sea level, lat. 38° 57' 00", long. 119° 59' 00".
Transmitter: 3079 Harrison Ave., South Lake Tahoe.
Ownership: Tahoe Daily Tribune Inc.

*South Lake Tahoe—K65EU, Kidd Communications.
Technical facilities: 1000-w TPO, 32-kw ERP, 144-ft. above ground, 7388-ft. above sea level, lat. 38° 54' 37", long. 120° 02' 05".
Transmitter: Tahoe Mountain, South Lake Tahoe.

*South Oroville—K55FC, Response Bcstg. Corp.
Technical facilities: 1000-w TPO, 41.7-kw ERP, 49-ft. above ground, 3379-ft. above sea level, lat. 39° 48' 43", long. 121° 33' 25".
Transmitter: Sawmill Peak, near Magalia.
Ownership: Response Bcstg. Corp.

*Stockton & Lodi—K52CK, Telemundo of Northern California Inc.
Technical facilities: 1000-w TPO, 10.2-kw ERP, 226-ft. above ground, 253-ft. above sea level, lat. 38° 01' 21", long. 121° 16' 03".
Requests CP for change to 11.6-kw ERP, 210-ft. above ground, 213-ft. above sea level, lat. 37° 57' 22", long. 121° 17' 07". Transmitter to 242 N. Sutter St. BPTTL-910502MB.
Transmitter: 0.7-mi. W of intersection of Hammer Lane & I-99, Stockton.
Ownership: Telemundo Group.

*Tahoe City—K34CN, Tahoe Daily Tribune Inc.
Technical facilities: 1000-w TPO, 20.7-kw ERP, 141-ft. above ground, 6841-ft. above sea level, lat. 39° 11' 00", long. 120° 12' 00".
Transmitter: 3.2-mi. NW of center of Tahoe City at 286°T.
Ownership: Tahoe Daily Tribune Inc.

Tahoe City—K56BW, Gavilan Communications. Phone: 408-847-4222.
Technical facilities: 100-w TPO, 1.06-kw ERP, 30-ft. above ground, 6730-ft. above sea level, lat. 39° 08' 36", long. 120° 09' 49".
Transmitter: 1030 Skyline Dr., Tahoe City.
Equipment: Acrodyne transmitter; Scala antenna.
Ownership: Gavilan Communications.
Represented (engineering): Hammett & Edison Inc.
Represented (legal): Arter & Hadden.

*Tahoe City—K68DQ, Video Jukebox Network Inc.
Technical facilities: 857-w TPO, 35-kw ERP, 36-ft. above ground, 9685-ft. above sea level, lat. 39° 18' 50", long. 119° 53' 00".
Transmitter: Slide Mountain, 0.05-mi. E of Mount Rose Campground.

Twentynine Palms—K06KU, Moore Bcstg. Inc.
Technical facilities: 10-w TPO, 0.108-kw ERP, 80-ft. above ground, 2565-ft. above sea level, lat. 34° 08' 11", long. 116° 10' 07".
Transmitter: 0.15-mi. S of KDHI(AM) tower & Twentynine Palms Hwy.
Ownership: Moore Bcstg. Inc.
Locally originated programming: News; public affairs; hunting & fishing show.
Satellite programming: Country Music TV.
Represented (legal): Gardner, Carton & Douglas.

*Twentynine Palms—K25CU, Eddie Robinson.
Technical facilities: 1000-w TPO, 1.18-kw ERP, 3091-ft. above ground, 3101-ft. above sea level, lat. 34° 09' 18", long. 116° 12' 06".
Transmitter: Copper Mountain.
Ownership: Eddie Robinson.

Twentynine Palms—K38AT, American TV Network Inc.
Technical facilities: 1000-w TPO, 19.74-kw ERP, 82-ft. above ground, 3123-ft. above sea level, lat. 34° 09' 11", long. 116° 11' 54".
Transmitter: Copper Mountain electronic site.
Began Operation: September 1, 1987.
Ownership: American Television Network Inc.
Personnel: Robert Gray, General Manager.

Twentynine Palms—K63CG, Morongo Basin TV Club Inc. Phone: 619-367-1833.
Technical facilities: 100-w TPO, 1.19-kw ERP, 31-ft. above ground, 4281-ft. above sea level, lat. 34° 04' 32", long. 115° 57' 18".
Transmitter: Pinto Mountain, Twentynine Palms.
Equipment: Television Technology transmitter; Scala antenna.
Satellite earth station: Scientific-Atlanta, 3.8-meter; Microwave Assoc. receivers.
Began Operation: March 18, 1983.
Ownership: Morongo Basin TV Club Inc.
Satellite programming: SelecTV.

Ukiah—K47AL, Television Improvement Assn. Phone: 707-462-5733.
Technical facilities: 100-w TPO, 2.5-kw ERP, 30-ft. above ground, 3159-ft. above sea level, lat. 39° 07' 03", long. 123° 05' 35".
Transmitter: Cow Mountain, 6.5-mi. SE of Ukiah.
Equipment: Television Technology transmitter; Scala antenna.
Began Operation: July 4, 1982.
Ownership: Mendocino County Television.
Advertising: Yes.
Personnel: Orville Hern, Station Manager.

*Ventura—K23CQ, Laurence Windsor.
Technical facilities: 100-w TPO, 2.16-kw ERP, 39-ft. above ground, 942-ft. above sea level, lat. 34° 17' 38", long. 119° 16' 23".
Transmitter: 1.6-mi. NE of San Buena Ventura Mission, Ventura.

*Ventura—K25DO, Sterling Recreation Organization Co.
Technical facilities: 290-w TPO, 9.22-kw ERP, 36-ft. above ground, 2116-ft. above sea level, lat. 34° 20' 57", long. 119° 20' 07".
Transmitter: Meridian Communications site, Red Mountain, 1.9-mi. SW of Foster Park.
Ownership: Sterling Recreation Organization Co.

Ventura—K47CL, Ojai Assembly of God. Phone: 805-646-1296.
Studio: 190 E. El Roblar, Ojai, CA 93023.
Technical facilities: 100-w TPO, 1.25-kw ERP, 69-ft. above ground, 161-ft. above sea level, lat. 34° 16' 23", long. 119° 16' 06".
Transmitter: 396 S. San Clemente, Ventura.
Began Operation: June 1, 1989.
Ownership: Ojai Assembly of God.
Planned locally originated programming: Children's programming; community programming; educational; news; religious programming; weather.
Personnel: Ron Triggs, General Manager.

Victorville—K33BT, Trinity Bcstg. Network Inc. Phone: 714-832-2950.
Technical facilities: 100-w TPO, lat. 34° 36' 36", long. 117° 17' 13".
Began Operation: March 1, 1989.
Ownership: Trinity Broadcasting Network Inc.
Satellite programming: Trinity Bcstg. Network.

*Visalia—K05IY, Central California Bcstrs. Inc.
Technical facilities: 10-w TPO, 0.213-kw ERP, 276-ft. above ground, 591-ft. above sea level, lat. 36° 16' 10", long. 119° 17' 31".
Transmitter: Liberty Rd., 0.2-mi. E of Liberty & Butler Rds. intersection.
Ownership: Central California Bcstrs. Inc.

*Vista—K60EL, D'Amico Brothers Bcstg.
Technical facilities: 100-w TPO, 0.965-kw ERP, 187-ft. above ground, 587-ft. above sea level, lat. 33° 12' 39", long. 117° 14' 00".
Transmitter: Near intersection of Vista Way & Anza Ave.
Ownership: D'Amico Brothers Broadcasting.

Vista & Oceanside—K49BV, Lupian-Warren-Barnard Partnership. Phone: 619-698-7300.
Studio: 8691 Echo Dr., La Mesa, CA 92041.
Technical facilities: 100-w TPO, 2.61-kw ERP, 69-ft. above ground, 1742-ft. above sea level, lat. 33° 12' 53", long. 117° 11' 15".
Transmitter: Blackjack Hill communications site, 3-mi. E of Vista.
Began Operation: December 1, 1988.
Ownership: Lupian Warren Barnard Partnership.
Planned locally originated programming: Religious programming.
Planned satellite programming: Trinity Bcstg. Network.
Advertising: No.

Willow Creek—K34BW, California-Oregon Bcstg. Inc. Phone: 916-243-7777. TWX: 916-243-6721. Fax: 916-243-0217.
Technical facilities: 1-w TPO, 0.005-kw ERP, 26-ft. above ground, 4026-ft. above sea level, lat. 40° 58' 05", long. 123° 41' 17".
Transmitter: Brannon Mountain, 3.8-mi. NE of Willow Creek.
Ownership: California-Oregon Broadcasting Inc.
Represented (engineering): Lohnes & Culver.
Note: Operating as a translator; primary station KRCR-TV Redding, CA.

Yosemite Village—K16CC, Yosemite Park & Curry Co.
Technical facilities: 10-w TPO, 0.079-kw ERP, 7224-ft. above ground, 20-ft. above sea level, lat. 37° 43' 45", long. 119° 34' 20".
Transmitter: 1.6-mi. SSE of Yosemite National Park.
Ownership: Yosemite Park & Curry Co.

Yucca Valley—K26BH, American TV Network Inc.
Technical facilities: 18-w TPO, 0.024-kw ERP, 32-ft. above ground, 4138-ft. above sea level, lat. 34° 08' 56", long. 116° 26' 42".
Transmitter: 2-mi. N of Yucca Valley at end of Oakwood Dr.
Began Operation: October 1, 1986.
Ownership: American Television Network Inc.

*Yucca Valley—K44DJ, Robert H. Gray.
Technical facilities: 100-w TPO, 0.593-kw ERP, 33-ft. above ground, 4232-ft. above sea level, lat. 34° 08' 56", long. 116° 26' 42".
Transmitter: Hilltop & Sunny, 2-mi. N of Yucca Valley.
Ownership: Robert H. Gray.

Colorado

*Alamosa—K12NI, K. Sandoval Burke.
Transmitter: Alascom Office, Clarks Point.
Ownership: K. Sandoval Burke.

*Aspen—K18CQ, Aspen Bcstrs. Inc.
Technical facilities: 1000-w TPO, 6.57-kw ERP, 46-ft. above ground, 11247-ft. above sea level, lat. 39° 09' 12", long. 106° 49' 13".
Transmitter: Aspen Mountain.
Ownership: Aspen Bcstrs. Inc.

Aspen—K23AE, W. Russell Withers Jr. Phone: 303-242-5000.
Studio: 400 W. Main St., Aspen, CO 81611.
Technical facilities: 100-w TPO, 1.05-kw ERP, 54-ft. above ground, 9446-ft. above sea level, lat. 39° 13' 33", long. 105° 50' 00".
Transmitter: Lower Red Mountain, 2.5-mi. NNW of Aspen Center.
Equipment: Emcee transmitter; Scala antenna.
Began Operation: January 1, 1988.
Ownership: W. Russell Withers Jr.
Note: Operating as a translator of KREG-TV, Glenwood Springs, CO.

*Aspen—K26CT, Penny Drucker.
Technical facilities: 244-w TPO, 1-kw ERP, 194-ft. above ground, 8333-ft. above sea level, lat. 39° 12' 15", long. 106° 48' 58".
Transmitter: 1.6-mi. NE of Aspen.
Ownership: Penny Drucker.

*Aurora—K36CP, Freeman Cosmo Harris.
Technical facilities: 140-w TPO, 106-kw ERP, 102-ft. above ground, 5709-ft. above sea level, lat. 39° 40' 33", long. 104° 49' 45".
Transmitter: Forum Bldg., 14001 E. Iliff Ave. Aurora.
Ownership: Freeman C. Harris.

*Aurora—K66DK, Jerold R. Welch.
Technical facilities: 1000-w TPO, 12.17-kw ERP, 164-ft. above ground, 5705-ft. above sea level, lat. 39° 39' 50", long. 104° 51' 40".
Requests modification of CP for change to 167-kw ERP, 187-ft. above ground, 5709-ft. above sea level. BMPTTL-910503WS.
Transmitter: 3033 S. Parker Rd.
Ownership: Jerold R. Welsh.

*Boulder—K33DC, J. B. Van de Sande.
Technical facilities: 1000-w TPO, 23.5-kw ERP, 26-ft. above ground, 6870-ft. above sea level, lat. 40° 03' 17", long. 105° 18' 28".
Transmitter: Bow Mountain, 3.1-mi. NNW of Boulder.
Ownership: J. B. Van de Sande.

*Boulder—K54DK, Sunbelt Media Group Inc.
Technical facilities: 100-w TPO, 1.35-kw ERP, 89-ft. above ground, 7969-ft. above sea level, lat. 40° 04' 19", long. 105° 21' 14".
Requests CP for changeto 2.2-kw ERP. BPTTL-910503DQ.
Transmitter: Lee Hill, 5.3-mi. NW of Boulder.
Ownership: Sunbelt Media Group Inc.

*Breckenridge—K33DF, ZLTV Inc.
Technical facilities: 100-w TPO, 1.18-kw ERP, 13-ft. above ground, 13094-ft. above sea level, lat. 38° 28' 46", long. 105° 58' 20".
Transmitter: Bald Mountain, Breckenridge.
Ownership: ZLTV Inc.

*Buena Vista—K22CT, Mountain TV Network Inc.
Technical facilities: 100-w TPO, 1.33-kw ERP, 95-ft. above ground, 11145-ft. above sea level, lat. 38° 41' 24", long. 106° 11' 31".
Transmitter: 11-mi. SSW of Buena Vista.
Ownership: Mountain TV Network Inc.

*Colorado Springs—K38CU, Zenon Reynarowych. Phone: 718-847-7388.
Technical facilities: 600-w TPO, 7.067-kw ERP, 59-ft. above ground, 9360-ft. above sea level, lat. 38° 44' 46", long. 104° 51' 37".
Requests modification of CP for change to 1000-w TPO, 9.55-kw ERP. BMPTTL-910503WK.
Transmitter: Cheyenne Mountain, 6.5 mi SSW of center of Colorado Springs.
Ownership: Zenon Reynarowych.

*Colorado Springs—K40CX, Richard A. Warren.
Technical facilities: 1000-w TPO, 30-kw ERP, 59-ft. above ground, 9419-ft. above sea level, lat. 38° 44' 40", long. 104° 51' 37".
Requests modification of CP to add Pueblo to principal community & change to 35.4-kw ERP. BMPTTL-91053DV.
Transmitter: Cheyenne Mountain, near Colorado Springs.
Ownership: Richard A. Warren.

Colorado Springs—K43CG, Full Gospel Outreach Inc.
Technical facilities: 1000-w TPO, 11.8-kw ERP, 79-ft. above ground, 9380-ft. above sea level, lat. 38° 44' 46", long. 104° 51' 37".
Transmitter: Cheyenne Mountain, approx. 6.5-mi. SSW of center of Colorado Springs.
Ownership: Zenon Reynarowych.

Colorado Springs—K49CJ, Echonet Corp.
Technical facilities: 31-w TPO, 4.53-kw ERP, 112-ft. above ground, 9495-ft. above sea level, lat. 38° 44' 40", long. 104° 51' 41".
Transmitter: Cheyenne Mountain, 3.6-mi. SW of Colorado Springs.
Ownership: Echonet Corp.
Note: Operating as a translator; primary station KUBD Denver, CO.

Cortez—K20AF, Muller Bcstg.
Technical facilities: 20-w TPO, 0.89-kw ERP, 75-ft. above ground, 6275-ft. above sea level, lat. 37° 20' 15", long. 108° 36' 00".
Ownership: Muller Bcstg.

Cortez—K24CH, Montezuma/Dolores County Metropolitan Recreation District.
Technical facilities: 100-w TPO, 0.792-kw ERP, 43-ft. above ground, 10259-ft. above sea level, lat. 37° 21' 58", long. 108° 08' 42".
Transmitter: Caviness electronics site, NE of Mancos.
Ownership: Montezuma/Dolores County Metropolitan Recreation District.

Cortez—K26CI, Montezuma/Delores County Metropolitan Recreation District.
Technical facilities: 100-w TPO, 1.01-kw ERP, 43-ft. above ground, 10759-ft. above sea level, lat. 37° 21' 58", long. 108° 08' 42".
Transmitter: Caviness electronics site, NE of Mancos.
Ownership: Montezuma/Dolores County Metropolitan Recreation District.

***Cortez**—K28CO, Susan Easton.
Technical facilities: 10-w TPO, 0.19-kw ERP, 135-ft. above ground, 6280-ft. above sea level, lat. 37° 20' 20", long. 108° 36' 10".
Ownership: Susan Easton.

***Craig**—K33CS, Mountain TV Network Inc.
Technical facilities: 100-w TPO, 0.91-kw ERP, 95-ft. above ground, 7618-ft. above sea level, lat. 40° 33' 56", long. 107° 36' 31".
Transmitter: Craig.
Ownership: Mountain TV Network Inc.

***Denver**—K43DK, Golden Hills Bcstg. Corp.
Technical facilities: 1000-w TPO, 30.3-kw ERP, 43-ft. above ground, 7316-ft. above sea level, lat. 39° 43' 59", long. 105° 14' 12".
Transmitter: KWGN-TV transmitter site, Buffalo Bill Hwy., Lookout Mountain, Golden.
Ownership: Golden Hills Bcstg. Corp.

Denver—K47AQ, Trinity Bcstg. Network Inc. Phones: 303-770-0400; 303-771-3926. Fax: 303-796-1322.
Studio: 8081 E. Orchard Rd., Greenwood Village, CO 80111.
Technical facilities: 1000-w TPO, 16.2-kw ERP, 100-ft. above ground, 5490-ft. above sea level, lat. 39° 51' 08", long. 105° 00' 51".
Holds CP for change to 25.6-kw ERP, 131-ft. above ground, 5587-ft. above sea level. BPTTL-870702S5.
Transmitter: NE corner of 85th & Zuni, Federal Heights, CO.
Equipment: Television Technology transmitter; Scala antenna.
Satellite earth stations: Paraclipse, 3-meter; Hughes, 5-meter; Agile, Scala, Omni receivers.
Began Operation: June 1, 1986.
Ownership: Trinity Broadcasting Network Inc.
Locally originated programming: Religious programming.
Planned satellite programming: Trinity Bcstg. Network.
Advertising: No.
Personnel: Joe Oestreich, Chief Engineer; Pat Rosales, Traffic Manager; Gene Steiner, Director of Media.

Denver—K57BT, Trinity Bcstg. of Denver Inc.
Studio: 90th & Yates St., Westminster, CO.
Technical facilities: 1000-w TPO, 0.769-kw ERP, 449-ft. above ground, 7722-ft. above sea level, lat. 39° 43' 59", long. 105° 14' 12".
Requests CP for change to 4.9-kw ERP, 7333-ft. above sea level. BPTT-910503EN.
Transmitter: Lookout Mountain, adjacent to Cody Monument, Golden.
Equipment: Acrodyne transmitter; Scala antenna.
Began Operation: April 1, 1982.
Ownership: Trinity Broadcasting Network Inc.
Satellite programming: Trinity Bcstg. Network.
Represented (legal): May & Dunne.
Note: Licensed as a translator.

***Denver**—K69FT, Peter B. Van De Sande.
Technical facilities: 1000-w TPO, 7.93-kw ERP, 384-ft. above ground, 5600-ft. above sea level, lat. 39° 44' 32", long. 104° 59' 12".
Transmitter: Colorado State Bank, 1600 Broadway, Denver.
Ownership: Peter B. Van de Sande.

***Denver-Evergreen**—K61FC, Lansman & Schatz Partners.
Technical facilities: 1000-w TPO, 7-kw ERP, 102-ft. above ground, 9039-ft. above sea level, lat. 39° 33' 46", long. 105° 15' 37".
Transmitter: Double Head Mountain radio site, Evergreen.
Ownership: Lansman & Schatz Partners.

Durango—K39AH, KGSW-TV.
Technical facilities: 1000-w TPO, 12.7-kw ERP, 66-ft. above ground, 7841-ft. above sea level, lat. 37° 15' 45", long. 107° 54' 07".
Transmitter: Smelter Mountain.
Began Operation: March 1, 1987.
Ownership: Providence Journal Broadcasting Corp.
Note: Operating as a translator, primary station KGSW-TV, Albuquerque, NM.

***Fort Collins**—K38CT, Brooks Bctsg. Inc.
Technical facilities: 1000-w TPO, 21.1-kw ERP, 289-ft. above ground, 5640-ft. above sea level, lat. 40° 40' 50", long. 104° 56' 32".
Transmitter: 3-mi. E of Interstate 81, Fort Collins.
Ownership: Brooks Bcstg. Inc.

Fort Collins—K54CQ, Echonet Corp.
Technical facilities: 1000-w TPO, 8.52-kw ERP, 200-ft. above ground, 5555-ft. above sea level, lat. 40° 40' 50", long. 104° 56' 32".
Transmitter: 6.8-mi. NE of Fort Collins.
Ownership: Echonet Corp.
Note: Operating as a translator; primary station KUBD, Denver, CO.

Glenwood Springs—K25AH, Colorado West Bcstg. Inc.
Studio: 1322 1/2 Grand Ave., Glenwood Springs, CO 81601.
Technical facilities: 0.36-kw ERP, lat. 39° 31' 58", long. 107° 20' 30".
Transmitter: Glenwood Springs.
Equipment: Television Technology transmitter.
Ownership: Colorado West Bcstg. Inc.

***Grand Junction**—K51CF, Penny Drucker.
Technical facilities: 1000-w TPO, 7.5-kw ERP, 400-ft. above ground, 4961-ft. above sea level, lat. 39° 05' 35", long. 108° 35' 51".
Transmitter: 1.5-mi. W of Grand Junction.
Ownership: Penny Drucker.

***Greeley**—K57FF, J. B. Van De Sande.
Technical facilities: 1000-w TPO, 38.1-kw ERP, 184-ft. above ground, 5117-ft. above sea level, lat. 40° 24' 19", long. 104° 52' 14".
Transmitter: U.S. 34, 10-mi. W of Greeley.
Ownership: J. B. Van de Sande.

Gunnison—K02LY, Gunnison County Metropolitan Recreation District. Phone: 303-641-3290.
Studio: 105 N. Wisconsin, Gunnison, CO 81230.
Technical facilities: 10-w TPO, 0.024-kw ERP, 46-ft. above ground, 8666-ft. above sea level, lat. 38° 31' 45", long. 106° 54' 22".
Transmitter: Tenderfoot Mountain, 1.5-mi. SE of Gunnison.
Equipment: Television Technology transmitter; Scala antenna.
Began Operation: September 1, 1982.
Ownership: Gunnison County Metropolitan Recreation District.
Advertising: No.
Personnel: Carol Draper, Station Manager; Fred Jones, Chief Engineer.

Gunnison—K04DH, Gunnison County Metropolitan Recreation District. Phone: 303-641-0196.
Technical facilities: 0.01-kw ERP, 35-ft. above ground, 8620-ft. above sea level, lat. 38° 31' 25", long. 106° 54' 20".
Transmitter: 2-mi. SE of Gunnison.
Ownership: Gunnison County Metropolitan Recreation District.

***Hermosa**—K45AM, Response Bcstg. Corp.
Technical facilities: 1000-w TPO, 43.5-kw ERP, 69-ft. above ground, 9039-ft. above sea level, lat. 37° 20' 18", long. 107° 49' 21".
Ownership: Response Bcstg. Corp.

***Hermosa**—K49AV, Response Bcstg. Corp.
Technical facilities: 1000-w TPO, 43.5-kw ERP, 69-ft. above ground, 9039-ft. above sea level, lat. 37° 20' 18", long. 107° 49' 21".
Transmitter: E end of Missionary Ridge, San Juan National Forest.
Equipment: Thomson LGT transmitter; Bogner antenna.
Ownership: Response Bcstg. Corp.

***Lamar**—K42BY, Mountain TV Network Inc.
Technical facilities: 100-w TPO, 0.713-kw ERP, 95-ft. above ground, 4387-ft. above sea level, lat. 38° 13' 58", long. 102° 56' 08".
Transmitter: 19-mi. NW of Lamar.
Ownership: Mountain TV Network Inc.

***Lamar**—K48CV, Mountain TV Network Inc.
Technical facilities: 100-w TPO, 0.74-kw ERP, 95-ft. above ground, 4387-ft. above sea level, lat. 38° 13' 58", long. 102° 56' 08".
Transmitter: 19-mi. NW of Lamar.
Ownership: Mountain TV Network Inc.

***Leadville**—K15BO, Mountain TV Network Inc.
Technical facilities: 100-w TPO, 0.85-kw ERP, 95-ft. above ground, 12710-ft. above sea level, lat. 39° 16' 45", long. 106° 14' 11".
Transmitter: 3-mi. NE of Leadville.
Ownership: Mountain TV Network Inc.

***Leadville**—K45CM, Mountain TV Network Inc.
Technical facilities: 100-w TPO, 0.968-kw ERP, 95-ft. above ground, 12710-ft. above sea level, lat. 39° 16' 45", long. 106° 14' 11".
Transmitter: 3-mi. NE of Leadville.
Ownership: Mountain TV Network Inc.

***Limon**—K16BR, Mountain TV Network Inc.
Technical facilities: 100-w TPO, 0.87-kw ERP, 95-ft. above ground, 5827-ft. above sea level, lat. 39° 20' 10", long. 103° 37' 36".
Transmitter: 5-mi. NE of Limon.
Ownership: Mountain TV Network Inc.

***Limon**—K22DL, Mountain TV Network Inc.
Technical facilities: 100-w TPO, 0.88-kw ERP, 95-ft. above ground, 5827-ft. above sea level, lat. 39° 20' 10", long. 103° 37' 36".
Transmitter: 5-mi. NE of Limon.
Ownership: Mountain TV Network Inc.

***Limon**—K52CY, Mountain TV Network Inc.
Technical facilities: 100-w TPO, 1-kw ERP, 95-ft. above ground, 5827-ft. above sea level, lat. 39° 20' 10", long. 103° 37' 36".
Transmitter: 5-mi. NE of Limon.
Ownership: Mountain TV Network Inc.

Loveland—K48CG, Trinity Bcstg. Network Inc.
Technical facilities: 1000-w TPO, 35.4-kw ERP, 367-ft. above ground, 5351-ft. above sea level, lat. 40° 23' 31", long. 105° 05' 57".
Transmitter: Near corner of First St. & Taft Ave.
Equipment: Television Technology transmitter; Bogner antenna.
Satellite earth station: Scientific-Atlanta 3.2-meter.
Began Operation: August 2, 1988.
Ownership: Trinity Broadcasting Network Inc.
Satellite programming: Trinity Bcstg. Network.

***Manassa**—K39BZ, Mountain TV Network Inc.
Technical facilities: 100-w TPO, 2.2-kw ERP, 95-ft. above ground, 9308-ft. above sea level, lat. 37° 12' 47", long. 105° 48' 27".
Transmitter: 7.5-mi. NE of Manassa.
Ownership: Mountain TV Network Inc.

***Montrose**—K22CB, Telemedia Inc.
Technical facilities: 1000-w TPO, 41.1-kw ERP, 138-ft. above ground, 10637-ft. above sea level, lat. 38° 19' 25", long. 107° 37' 40".
Transmitter: 17.2-mi. SE of Montrose.
Ownership: Telemedia Inc.

***Pagosa Springs**—K40AO, Eddie Robinson.
Technical facilities: 15.1-kw ERP, 350-ft. above ground, 7106-ft. above sea level, lat. 37° 15' 24", long. 107° 01' 06".
Transmitter: 0.58-mi. S of city.
Ownership: Eddie Robinson.

***Parker**—K16CM, J. B. Van de Sande.
Technical facilities: 1000-w TPO, 98.5-kw ERP, 256-ft. above ground, 6503-ft. above sea level, lat. 39° 28' 16", long. 104° 42' 42".
Requests modification of CP to change principal community to Aurora & to 42.3-kw ERP, 164-ft. above ground, 5741-ft. above sea level, lat. 39° 40' 33", long. 104° 49' 45".
Transmitter to ILIFF & I-225, Aurora. BMPTTL-910503WR.
Transmitter: Tallman Gulch, Parker.

***Peetz**—K56EP, Board of Logan County Commissioners.
Technical facilities: 100-w TPO, 0.846-kw ERP, 194-ft. above ground, 4754-ft. above sea level, lat. 40° 52' 56", long. 103° 13' 40".
Transmitter: 7.4-mi. SW of Peetz.

***Peetz**—K58DX, Board of Logan County Commissioners.
Technical facilities: 100-w TPO, 0.846-kw ERP, 194-ft. above ground, 4754-ft. above sea level, lat. 40° 52' 56", long. 103° 13' 40".
Transmitter: 8-mi. SW of Peetz.
Equipment: Television Technology transmitter.
Satellite earth station: Scientific-Atlanta.

***Pueblo**—K26DI, Golden Hills Broadcasting Corp.
Technical facilities: 1000-w TPO, 6.64-kw ERP, 243-ft. above ground, 4229-ft. above sea level, lat. 38° 21' 32", long. 104° 38' 13".
Requests modification of CP to add Colorado Springs to principal community & change to

Ch. 27, 22.9-kw ERP. Transmitter to Cheyenne Mountain, near Colorado Springs. BMPTTL-910503DW.
Transmitter: Tower No. 2, N of KCSJ (AM) directional array, Pueblo.
Ownership: Golden Hills Bcstg. Corp.

*Pueblo—K45CN, Zenon Reynarowych.
Technical facilities: 1000-w TPO, 19.1-kw ERP, 210-ft. above ground, 4869-ft. above sea level, lat. 38° 15' 41", long. 104° 41' 17".
Transmitter: 4-mi. W of Pueblo City center.
Ownership: Zenon Reynarowych.

Pueblo—K48CU, Full Gospel Outreach Inc.
Technical facilities: 1000-w TPO, 11.8-kw ERP, 43-ft. above ground, 4872-ft. above sea level, lat. 38° 17' 07", long. 104° 37' 22".
Requests modification of CP for change to 1.18-kw ERP, 4858-ft. above sea level. BMPTTL-890718ID.
Transmitter: 2109 7th Ave., Pueblo.
Ownership: Full Gospel Outreach Inc.

*Pueblo & Bland—K02NZ, Susan Webb.
Technical facilities: 20-w TPO, 0.058-kw ERP, 138-ft. above ground, 4829-ft. above sea level, lat. 38° 16' 28", long. 104° 36' 29".
Transmitter: 201 W. 8th St., Pueblo.

*Rocky Ford—K17AW, Valley Wide Communications.
Technical facilities: 16.1-kw ERP, lat. 39° 03' 30", long. 103° 35' 30".
Ownership: Valley Wide Communications.

*Rocky Ford—K19BP, Valley Wide Communications.
Technical facilities: 1000-w TPO, 16.1-kw ERP, 98-ft. above ground, 4337-ft. above sea level, lat. 38° 03' 30", long. 103° 35' 30".
Transmitter: 3-mi. N of Swink, CO.
Ownership: Valley Wide Communications.

*Snowmass—K28BW, Snowmass Mountain Resort Television.
Technical facilities: 100-w TPO, 1.87-kw ERP, 43-ft. above ground, 8002-ft. above sea level, lat. 39° 13' 46", long. 106° 55' 10".
Transmitter: Snowmass Village.
Ownership: Snowmass Mountain Resort Television.

*Springfield—K27CZ, Mountain TV Network Inc.
Technical facilities: 100-w TPO, 0.905-kw ERP, 95-ft. above ground, 5095-ft. above sea level, lat. 37° 21' 59", long. 102° 39' 48".
Transmitter: 2.9-mi. SW of Springfield.
Ownership: Mountain TV Network Inc.

*Springfield—K60DP, Baca County.
Technical facilities: 100-w TPO, 0.932-kw ERP, 289-ft. above ground, 4829-ft. above sea level, lat. 37° 21' 44", long. 102° 38' 44".
Transmitter: 3-mi. S of Springfield.
Ownership: Baca County.

*Sterling—K46CY, Board of Logan County Commissioners.
Technical facilities: 1000-w TPO, 0.622-kw ERP, 407-ft. above ground, 4918-ft. above sea level, lat. 40° 35' 28", long. 103° 02' 23".
Transmitter: Reiradon Hill, 9.4-mi. E of Sterling.

*Sterling—K48DQ, Board of Logan County Commissioners.
Technical facilities: 100-w TPO, 0.622-kw ERP, 407-ft. above ground, 4918-ft. above sea level, lat. 40° 35' 28", long. 103° 02' 23".
Transmitter: Reiradon Hill, 9.4-mi. E of Sterling.
Ownership: Board of Logan County Commissioners.

*Vail—K21CT, Steamboat Bcst. Systems Inc.
Technical facilities: 1000-w TPO, 6.12-kw ERP, 102-ft. above ground, 9823-ft. above sea level, lat. 39° 38' 08", long. 106° 26' 46".
Transmitter: Upper Dowd.
Ownership: Steamboat Broadcast System Inc.

*Vail—K42CT, Millard V. Oakley.
Technical facilities: 100-w TPO, 0.662-kw ERP, 151-ft. above ground, 16951-ft. above sea level, lat. 39° 36' 06", long. 106° 20' 12".
Transmitter: Eagle.
Ownership: Millard V. Oakley.

Connecticut

*Hartford—W06BL, Harvard Bcstg. Inc. Phone: 508-456-8797. Fax: 508-456-8480.
Technical facilities: 10-w TPO, 0.062-kw ERP, 207-ft. above ground, 285-ft. above sea level, lat. 41° 45' 39", long. 72° 40' 59".
Requests modification of CP for change to 0.056-kw ERP. BMPTTL-910502EV.
Transmitter: 60 Washington St., Hartford.
Ownership: Harvard Broadcasting Inc.
Personnel: Louis Maisel, President.

Hartford—W11BJ, National Black Media Coalition.
Technical facilities: 10-w TPO, 0.828-kw ERP, 276-ft. above ground, 984-ft. above sea level, lat. 41° 42' 13", long. 72° 49' 57".
Transmitter: Rattlesnake Mountain off State Rte. 6, Farmington.
Ownership: National Black Media Coalition

Hartford—W13BF, Channel 13 Television Inc. Phone: 203-547-1303. Fax: 203-549-6834.
Studio: 886 Maple Ave., Hartford, CT 06114.
Technical facilities: 10-w TPO, 0.06-kw ERP, 291-ft. above ground, 735-ft. above sea level, lat. 41° 45' 39", long. 72° 48' 08".
Holds CP for change to 33-w TPO, 0.088-kw ERP, 233-ft. above ground, 312-ft. above sea level, lat. 41° 45' 40", long. 72° 40' 55". BMPTVL-880624TW.
Transmitter: 60 Washington St., Hartford, CT.
Equipment: Comsonics transmitter; Scala antenna.
Satellite earth stations: Paraclipse, 16-meter; 2 Paraclipse, 12-meter; Avcom receivers.
Began Operation: June 14, 1986.
Ownership: Channel 13 Television Inc.
Locally originated programming: Children's programming; community programming; local special events; documentaries; ethnic programming; foreign language programming; music videos; news; wire service news; public affairs; religious programming; sports; sports magazine. Spanish, Italian, Greek, Polish & Portuguese programming.
Satellite programming: International TV Network; RAI-USA; Soccer from Italy; Telemundo.
Advertising: Yes.
Represented (sales): Telemundo Group.
Represented (engineering): Mullaney Engineering.
Represented (legal): Cohn & Marks.
Personnel: Lucio C. Ruzzier, President, General Manager & Chief Executive Officer; Gaetano Leone, Station Manager; Quintino Cianfaglione, Local Sales Manager; Salvatore Minniti, Chief Engineer; William Newton, News Director & Program Director; Paul D'Agostino, Chief Financial Officer & Controller.

*New Haven—W06BP, Trident Bcstg.
Technical facilities: 10-w TPO, 0.128-kw ERP, 36-ft. above ground, 495-ft. above sea level, lat. 41° 20' 58", long. 72° 58' 27".
Transmitter: 1055 Wintergreen Ave., New Haven.

*New Haven—W10BQ, Arch Communications Corp.
Technical facilities: 10-w TPO, 0.168-kw ERP, 66-ft. above ground, 525-ft. above sea level, lat. 41° 20' 58", long. 72° 58' 27".
Transmitter: 3.7-mi. NW of center of New Haven.
Ownership: Arch Communications Corp.

*Stamford—W38BC, Zenon Reynarowych.
Technical facilities: 1000-w TPO, 21.9-kw ERP, 217-ft. above ground, 335-ft. above sea level, lat. 41° 03' 54", long. 73° 32' 04".
Transmitter: 44 Strawberry Hill Court, Stamford.
Ownership: Zenon Reynarowych.

West Haven—W28AJ, Paging Assoc. Inc. Phone: 203-932-3500. Fax: 203-933-2259.
Studio: 24 Rockdale Rd., West Haven, CT 06516.
Technical facilities: 1000-w TPO, 49.6-kw ERP, 164-ft. above ground, 315-ft. above sea level, lat. 41° 17' 28", long. 72° 58' 06".
Transmitter: 24 Rockdale Rd.
Began Operation: January 1, 1989.
Ownership: Paging Systems Inc.
Locally originated programming: Children's programming; community programming; city council meetings; local special events; documentaries; magazines; hunting & fishing show; high school sports; weather.
Planned locally originated programming: News; locally produced news.
Satellite programming: Hit Video USA; Learning Channel; news; RFD-TV; sports.
Planned satellite programming: Biznet; Country Music TV; Independent News Service; Wall Street Journal Report.
Advertising: Yes. Rates: $150.00/30 Sec.; $200.00/Min.

*Windsor Locks—W12CL, Morning Star Communications.
Technical facilities: 10-w TPO, 0.017-kw ERP, 62-ft. above ground, 302-ft. above sea level, lat. 42° 01' 20", long. 72° 40' 30".
Transmitter: Approx. 0.5-mi. S of King Hill, Suffield.
Ownership: Morning Star Communications.

Delaware

Dover—W27AJ, Delmarva Bcst. Service General Partnership. Phone: 301-742-4747. TWX: 710-864-7044. Fax: 301-742-5767.
Studio: White Oak Rd., Dover, DE 19901.
Technical facilities: 1000-w TPO, 81.4-kw ERP, 229-ft. above ground, 255-ft. above sea level, lat. 39° 11' 10", long. 75° 29' 26".
Holds CP for change to 66-kw ERP. BPTTL-890312IE.
Transmitter: N of White Oak Rd., 0.155-mi. SW of Long Point Rd.
Equipment: Acrodyne transmitter; Bogner antenna.
Began Operation: January 1, 1987.
Ownership: Berl & Marion B. Brechner.
Represented (engineering): Jules Cohen & Associates, P.C.
Note: Operating as a translator; primary station WMDT, Salisbury, MD.

Dover—W67BG, Trinity Bcstg. Network.
Technical facilities: 100-w TPO, 11.2-kw ERP, 186-ft. above ground, 150-ft. above sea level, lat. 39° 10' 11", long. 75° 33' 13".
Transmitter: WKEN(AM) radio tower site, Dover.
Began Operation: November 30, 1988.
Ownership: Trinity Broadcasting Network Inc.
Satellite programming: Trinity Bcstg. Network.

*Talleyville—W55BT, William E. Mattis Jr.
Technical facilities: 500-w TPO, 10.1-kw ERP, 249-ft. above ground, 689-ft. above sea level, lat. 39° 50' 03", long. 75° 31' 25".
Requests modification of CP for change to 1-w TPO, 0.98-kw ERP. BMPTTL-910430AN.
Transmitter: 2617 Ebright Rd., Wilmington.
Ownership: William E. Mattis Jr.

District of Columbia

Washington—W42AJ, Communicasting Corp. Phone: 202-872-6570.
Studio: 3400 Idaho Ave. NW, Washington, DC 20016.
Technical facilities: 830-w TPO, 15.5-kw ERP, 108-ft. above ground, 495-ft. above sea level, lat. 38° 56' 09", long. 77° 04' 26".
Transmitter: Intersection of Wisconsin Ave. & Idaho Ave.
Equipment: Acrodyne transmitter; Scala antenna.
Began Operation: December 5, 1988.
Ownership: Communicasting Corp.
Locally originated programming: Community programming; city council meetings; local special events; foreign language programming; news; public affairs.
Advertising: Yes.
Represented (engineering): duTreil, Lundin & Rackley.
Represented (legal): Koteen & Naftalin.
Personnel: Christopher S. Sargent, President.

Washington—W48AW, Los Cerezos Television Co.
Technical facilities: 1000-w TPO, 35-kw ERP, 207-ft. above ground, 673-ft. above sea level, lat. 38° 56' 09", long. 77° 05' 33".
Transmitter: American U. campus, Massachusetts & Nebraska Aves. NW.
Ownership: Los Cerezos Television Co.

Florida

Alachua—W69AY, Associated Christian Television System Inc.
Studio: 1001 Waldo Rd., Gainesville, FL 32601.
Technical facilities: 1000-w TPO, 38.02-kw ERP, 567-ft. above ground, 231-ft. above sea level, lat. 29° 42' 45", long. 82° 18' 08".
Transmitter: 1001 Waldo Rd., Gainesville.
Equipment: Thomson LGT transmitter; Bogner antenna.
Began Operation: October 18, 1984.
Ownership: Associated Christian Television System Inc.
Locally originated programming: Music videos; wire service news; sports; state university sports; weather.
Planned locally originated programming: Classified advertising.
Advertising: Yes.
Personnel: Thomas Zingale, Station Manager; Warren Palmer, General Sales Manager; J. L. Anderson, Chief Engineer; Bob Michaels, News Director; Gary Jaffe, Promotion Director; Kay Hamilton, Business Manager.

*Altamonte Springs—W12CD, Newsouth Broadcasting Corp.
Technical facilities: 10-w TPO, 1.57-kw ERP, 1499-ft. above ground, 1555-ft. above sea level, lat. 28° 55' 16", long. 81° 19' 09".
Requests modification of CP for change to 1.65-kw ERP, BMPTTL-900129IA.
Transmitter: 1.3-mi. W of the intersection of Rtes. 17, 92 & Miller Rd., Orange City.
Ownership: Newsouth Broadcasting Corp.

Apalachicola—W03AS, Richard L. Plessinger. Phone: 904-670-8450.
Studio: Island Dr., Eastpoint, FL.
Technical facilities: 10-w TPO, 0.003-kw ERP, 365-ft. above ground, 370-ft. above sea level, lat. 29° 43' 57", long. 84° 53' 24".
Transmitter: Island Dr.
Equipment: Emcee transmitter; Scala antenna.
Ownership: Richard L. Plessinger.
Locally originated programming: Music videos; locally produced news; public access; public affairs; hunting & fishing show; weather.
Advertising: Yes. Rates: $15.00/30 Sec.; $26.00/Min.
Represented (sales): Howard Wesson.
Represented (engineering): Ted Mosteller.
Personnel: Richard L. Plessinger.

Big Pine—W52BB, Board of County Commissioners.
Technical facilities: 1000-w TPO, 55.3-kw ERP, 351-ft. above ground, 354-ft. above sea level, lat. 24° 39' 02", long. 81° 18' 36".
Transmitter: 0.4-mi. N of Federal Hwy. 1, W. Summerland Key, Big Pine.
Ownership: Monroe County Commissioners.

***Big Pine Key**—W46AQ, Edward R. Tinari.
Technical facilities: 1000-w TPO, 6.89-kw ERP, 279-ft. above ground, 285-ft. above sea level, lat. 24° 40' 35", long. 81° 30' 41".
Transmitter: WEOW-FM transmitter site, Key West.
Ownership: Edward R. Tinari.

***Big Pine Key**—W58BI, David J. Stein.
Technical facilities: 1000-w TPO, 6.89-kw ERP, 279-ft. above ground, 285-ft. above sea level, lat. 24° 40' 35", long. 81° 30' 41".
Transmitter: WEOW-FM transmitter site, Key West.
Ownership: David J. Stein.

Boca Raton—W58BH, Guenter Marksteiner. Phone: 603-964-1040.
Technical facilities: 1000-w TPO, 12.4-kw ERP, 69-ft. above ground, 86-ft. above sea level, lat. 26° 22' 01", long. 80° 07' 30".
Requests modification of CP for change to 30-kw ERP, 190-ft. above ground, 190-ft. above sea level, lat. 26° 21' 57", long. 80° 07' 34". Transmitter to Crocker Plaza, 5355 Town Center Rd., Boca Raton. BMPTTL-8912084H.
Transmitter: One Boca Place, 2255 Glades Rd., Boca Raton.
Satellite earth stations: Transmit/receive.
Began Operation: January 1, 1989.
Ownership: Guenter Marksteiner.
Planned locally originated programming: Community programming; local special events; educational programming; college courses.
Advertising: Planned.
Note: Operates in conjunction with W65BM, Jacksonville & W53AL, West Palm Beach, FL.

***Bradenton**—W14BK, Rainbow Ministries Inc. Phone: 813-747-7477.
Technical facilities: 1000-w TPO, 20-kw ERP, 699-ft. above ground, 735-ft. above sea level, lat. 27° 33' 27", long. 82° 21' 59".
Transmitter: 4.2-mi. ESE of Parrish.
Ownership: Rainbow Ministries Inc.

***Bradenton**—W26AQ, Ronald D. Kniffen. Phone: 716-544-3820. Fax: 716-544-1110.
Technical facilities: 1000-w TPO, 34.4-kw ERP, 16-ft. above ground, 282-ft. above sea level, lat. 27° 27' 46", long. 82° 35' 32".
Transmitter: 4212 30th St. W, Bradenton.
Ownership: Ronald D. Kniffin.
Planned locally originated programming: News; locally produced news; wire service news.
Represented (engineering): Carl E. Smith Consulting Engineers.
Represented (legal): Arent, Fox, Kintner, Plotkin & Kahn.

***Chipley**—W05BF, Pentacom Bcstg. Corp.
Technical facilities: 10-w TPO, 0.018-kw ERP, 285-ft. above ground, 374-ft. above sea level, lat. 30° 46' 27", long. 85° 33' 13".
Transmitter: 411 West Blvd.
Ownership: Pentacom Bcstg. Corp.

***Clearwater**—W05BR, Channel America LPTV License Subsidiary Inc.
Technical facilities: 10-w TPO, 0.032-kw ERP, 144-ft. above ground, 154-ft. above sea level, lat. 23° 02' 20", long. 82° 39' 29".
Transmitter: Near intersection of Hwys. 580 & 584, Clearwater.
Ownership: Channel America LPTV License Subsidiary Inc.

***Clearwater**—W26AX, Ronald D. Kniffen. Phone: 716-546-3800. Fax: 716-544-1110.
Technical facilities: 1000-w TPO, 54.2-kw ERP, 449-ft. above ground, 459-ft. above sea level, lat. 27° 52' 00", long. 82° 37' 27".
Transmitter: S side of U.S. 92, 0.09-mi. E of intersection with State Rte. 687.
Ownership: Ronald D. Kniffin.
Planned locally originated programming: News; locally produced news; wire service news.
Represented (engineering): Carl E. Smith Consulting Engineers.
Represented (legal): Arent, Fox, Kintner, Plotkin & Kahn.

***Cocoa**—W12CC, Timothy S. Brumlik. Phone: 305-966-1717.
Technical facilities: 10-w TPO, 0.016-kw ERP, 318-ft. above ground, 322-ft. above sea level, lat. 28° 18' 30", long. 80° 45' 34".
Requests CP for change to 0.089-kw ERP, 338-ft. above ground, 312-ft. above sea level. BMPTVL-890310Q5.
Transmitter: 1.4-mi. NW of intersection of Fiske & Barnes Blvds., Rockville.
Ownership: Timothy S. Brumlik.

***Cocoa**—W59BY, Donald L. Jones.
Technical facilities: 1000-w TPO, 23.1-kw ERP, 151-ft. above ground, 167-ft. above sea level, lat. 28° 21' 08", long. 80° 45' 37".
Transmitter: 0.6-mi. SW of Cocoa.
Ownership: Donald L. Jones.

***Cocoa**—W62BR, Beach Bcstg.
Technical facilities: 1000-w TPO, 12.8-kw ERP, 318-ft. above ground, 322-ft. above sea level, lat. 28° 18' 30", long. 80° 45' 34".
Transmitter: 1.4-mi. NW of intersection of Fiske & Barnes Blvds.
Ownership: Beach Broadcasting.

***Coral Gables**—W41BF, Sherjan Bcstg. Co. Inc. Phone: 305-381-8417.
Technical facilities: 1000-w TPO, 9.47-kw ERP, 295-ft. above ground, 305-ft. above sea level, lat. 25° 41' 07", long. 80° 18' 45".
Requests modification of CP for change to 112.5-kw ERP, 499-ft. above ground, 489-ft. above sea level, lat. 25° 41' 06", long. 80° 18' 51". BMPTTL-910502NE.
Transmitter: 9100 S. Dadeland Blvd., Kendall.
Ownership: Sherjan Broadcasting Co. Inc.

***Coral Springs**—W55BO, CBS Inc.
Technical facilities: 1000-w TPO, 139-kw ERP, 187-ft. above ground, 177-ft. above sea level, lat. 26° 16' 45", long. 80° 17' 07".
Transmitter: NW 39th St., between Coral Ridge Dr. & NW 120th Ave., Coral Springs.
Ownership: CBS Inc.
Note: Operating as a translator, primary station WCIX, Miami, FL.

***Daytona Beach**—W11BQ, American TV Network Inc.
Technical facilities: 10-w TPO, 0.022-kw ERP, 381-ft. above ground, 417-ft. above sea level, lat. 29° 10' 24", long. 81° 09' 24".
Transmitter: 7-mi. W of Daytona Beach.
Ownership: American Television Network Inc.

***Daytona Beach**—W21AT, Flamingo Bcstg. Corp.
Technical facilities: 1000-w TPO, 7-kw ERP, 499-ft. above ground, 538-ft. above sea level, lat. 29° 10' 24", long. 81° 09' 24".
Transmitter: 3.9-mi. W of interstate 95, N of Hwy. 92.
Ownership: Flamingo Bcstg. Corp.

***Daytona Beach**—W33AU, Continental Satellite Corp.
Technical facilities: 1000-w TPO, 7.99-kw ERP, 89-ft. above ground, 105-ft. above sea level, lat. 29° 14' 12", long. 81° 02' 10".
Transmitter: Rivera Hotel, 1825 Ridgewood Rd., Daytona Beach.
Ownership: Continental Satellite Corp.

Daytona Beach—W42AM, Channel America LPTV License Subsidiary Inc. Phone: 212-262-5353.
Technical facilities: 1000-w TPO, 48.4-kw ERP, 381-ft. above ground, 417-ft. above sea level, lat. 29° 10' 24", long. 81° 09' 24".
Transmitter: 7-mi. W of Daytona Beach.
Ownership: Channel America LPTV License Subsidiary Inc.

***Daytona Beach**—W44AV, Aubrey Smith.
Technical facilities: 1000-w TPO, 42.3-kw ERP, 226-ft. above ground, 262-ft. above sea level, lat. 29° 15' 31", long. 81° 04' 31".
Transmitter: 892 N. Nova Rd., Ormond Beach.
Ownership: Aubrey Smith.

***Daytona Beach**—W46AP, Microband Corp. of America.
Technical facilities: 1000-w TPO, 19.7-kw ERP, 259-ft. above ground, 276-ft. above sea level, lat. 29° 14' 14", long. 81° 03' 32".
Transmitter: 109 Maple St., Daytona Beach.
Personnel: Jim Wiesenberg, General Manager; Ken Pratt, Sales Manager.

***Daytona Beach**—W53AW, Donald L. Jones.
Technical facilities: 1000-w TPO, 41.7-kw ERP, 226-ft. above ground, 262-ft. above sea level, lat. 29° 15' 31", long. 81° 04' 31".
Transmitter: 892 N. Nova Rd., Ormond Beach.
Ownership: Donald L. Jones.

***Daytona Beach**—W60BQ, Neal L. Andrews Jr.
Studio: 300 N. 21st St., Birmingham, AL 35203.
Technical facilities: 100-w TPO, 1.36-kw ERP, 174-ft. above ground, 190-ft. above sea level, lat. 29° 14' 03", long. 81° 00' 54".
Transmitter: First Union National Bank Bldg., Daytona Beach.
Transmitter: First Union National Bank Bldg., Daytona Beach.
Ownership: Neal L. Andrews Jr.

De Funiak Springs—W24AM, Ashley Norman Davis Jr. Phone: 904-892-4038.
Studio: German Club Road, De Funiak Spring, FL 32433.
Technical facilities: 1000-w TPO, 10.8-kw ERP, 187-ft. above ground, 404-ft. above sea level, lat. 30° 44' 18", long. 86° 06' 22".
Transmitter: 1.2-mi. NE of Courthouse, near West Sandy Creek.
Equipment: RCA transmitter; Scala antenna.
Began Operation: November 1, 1988.
Ownership: Ashley N. Davis Jr.
Locally originated programming: Children's programming; classified advertising; community programming; city council meetings; local special events; ethnic programming; music videos; news; public access; public affairs; religious programming; sports; hunting & fishing show; weather.
Planned satellite programming: FamilyNet; news; sports.
Advertising: Yes. Rates: $6.00/30 Sec.; $10.00/Min.; $75.00/Hour.
Personnel: Norm Davis, General Manager & Chief Engineer; Pam Davis, Program Director; Lee Davis, Production Manager; April Davis, Engineer.

***Destin**—W48BC, Beach TV Properties Inc. Phone: 904-234-2773.
Technical facilites: 1000-w TPO, 13.1-kw ERP, 230-ft. above ground, 246-ft. above sea level, lat. 30° 23' 08", long. 86° 24' 52".
Transmitter: 0.3-mi. N of U.S. 98 & 1-mi. W of County Line Rd., Destin.
Ownership: Beach TV Properties Inc.

Dunedin—W60BK, Trinity Bcstg. Network Inc.
Technical facilities: 1000-w TPO, 7.67-kw ERP, 476-ft. above ground, 486-ft. above sea level, lat. 28° 02' 21", long. 82° 39' 21".
Transmitter: Near State Rtes. 580 & 584, Oldsmar.
Equipment: ITS transmitter; Bogner antenna.
Satellite earth station: Scientific-Atlanta, 3.2-meter; Scientific-Atlanta receivers.
Ownership: Trinity Broadcasting Network Inc.

***Fort Lauderdale**—W27AQ, Skinner Bcstg. Inc.
Technical facilities: 1000-w TPO, 70.3-kw ERP, 276-ft. above ground, 302-ft. above sea level, lat. 26° 13' 47.5", long. 80° 05' 26.5".
Transmitter: Pompano Beach Club, South Tower, 111 Briny Ave.
Ownership: Skinner Bcstg. Inc.

***Fort Myers**—W04CC, Shoreline Bcstg.
Technical facilities: 10-w TPO, 0.016-kw ERP, 288-ft. above ground, 298-ft. above sea level, lat. 26° 39' 18", long. 81° 50' 53".
Requests modification of CP for change to 0.054-kw ERP, 272-ft. above ground, 285-ft. above sea level, lat. 26° 38' 47", long. 81° 52' 02". Transmitter to Sheraton Harbor Place, 2500 Edwards Dr., Fort Myers. BMPTVL-910503A5.
Transmitter: 3218 Marion St., Fort Myers.
Ownership: Shoreline Bcstg.

Fort Myers—W07BR, Caloosa TV Corp.
Technical facilities: 10-w TPO, 0.053-kw ERP, 259-ft. above ground, 266-ft. above sea level, lat. 26° 38' 47", long. 81° 52' 06".
Transmitter: Sheraton Harbor Place Hotel, 2500 Edwards Dr.
Ownership: Tamiami Fort Myers Inc.

***Fort Myers**—W14BA, Suncoast TV Inc. Phone: 813-626-3232.
Technical facilities: 65-kw ERP, lat. 26° 38' 50", long. 81° 51' 54".
Requests modification of CP for change to 37.1-kw ERP, 446-ft. above ground, 518-ft. above sea level, lat. 26° 43' 35", long. 81° 47' 12". Transmitter to 18060 Sable Palm Dr., near Bayshore. BMPTTL-910503B4.

Fort Myers—W24AA, CFF Properties Inc. Phone: 813-644-0261.
Technical facilities: 1000-w TPO, 23.9-kw ERP, 250-ft. above ground, 260-ft. above sea level, lat. 26° 38' 34", long. 82° 01' 35".
Transmitter: 5-mi. NW of Cape Coral.
Equipment: Television Technology transmitter; Scala antenna.
Began Operation: November 1, 1987.
Ownership: Nathan Price.
Planned locally originated programming: Classified advertising; community programming; public affairs; religious programming; sports; weather.
Planned satellite programming: FamilyNet; Trinity Bcstg. Network.
Advertising: Yes. Rates: $50.00/30 Sec.; $200.00/Hour.
Personnel: Nathan Price, President.
Note: Operating as a translator; primary station WCLF Clearwater, FL.

***Fort Myers**—W59BO, Beach Bcstg.
Technical facilities: 1000-w TPO, 12.8-kw ERP, 289-ft. above ground, 299-ft. above sea level, lat. 26° 39' 19", long. 81° 50' 51".
Requests modification of CP for change to 15.33-kw ERP, 272-ft. above ground, 285-ft. above sea level, lat. 26° 38' 47", long. 81° 52' 02". Transmitter to Sheraton Harbor Place, 2500 Edwards Dr., Fort Myers. BMPTTL-910503A6.
Transmitter: 3218 Marion St., Fort Myers.
Ownership: Beach Broadcasting.

***Fort Myers**—W65CA, Valuevision International Inc.
Technical facilities: 1000-w TPO, 18.9-kw ERP, 295-ft. above ground, 325-ft. above sea level, lat. 26° 47' 43", long. 81° 48' 04".
Requests modification of CP for change to 31.678-kw ERP, 246-ft. above ground, 299-ft. above sea level, lat. 26° 42' 56", long. 81° 50' 36". Transmitter to 1.5-mi. W of Bayshore. BMPTTL-910503YE.
Transmitter: 4.9-mi. SSW of Tuckers Corner.
Ownership: Valuevision International Inc.

Fort Myers—W67BY, Trinity Bcstg. Network.
Technical facilities: 1000-w TPO, 33.2-kw ERP, 371-ft. above ground, 387-ft. above sea level, lat. 26° 43' 35", long. 81° 47' 12".
Transmitter: 18060 Sable Palm Dr., near Bayshore.
Began Operation: January 21, 1991.
Ownership: Trinity Broadcasting Network Inc.
Satellite programming: Trinity Bcstg. Network.

***Fort Myers-Tice**—W13CN, Patrick J. Sheppard.
Technical facilities: 20-w TPO, 0.06-kw ERP, 194-ft. above ground, 203-ft. above sea level, lat. 26° 39' 34", long. 81° 50' 44".
Requests modification of CP for change to 0.211-kw ERP, 276-ft. above ground, 269-ft. above sea level, lat. 26° 38' 57", long. 81° 52' 06". Transmitter to 2500 Edwards Dr. BMPTTL-910502NR.
Transmitter: 940 Tarpon St., Fort Myers.

***Fort Pierce**—W04CL, Stephen G. Watford.
Technical facilities: 10-w TPO, 0.06-kw ERP, 190-ft. above ground, 210-ft. above sea level, lat. 27° 26' 05", long. 80° 21' 04".
Transmitter: 2530 Okeechobee Rd.
Ownership: Stephen G. Watford.

***Fort Pierce**—W08DA, Jerry E. Coone.
Technical facilities: 10-w TPO, 0.06-kw ERP, 190-ft. above ground, 210-ft. above sea level, lat. 27° 26' 05", long. 80° 21' 04".
Transmitter: 2530 Okeechobee Rd.
Ownership: Jerry E. Coone.

***Fort Pierce**—W41AX, Howard Story Jr. Phone: 407-848-4597.
Technical facilities: 1000-w TPO, 16.8-kw ERP, 341-ft. above ground, 367-ft. above sea level, lat. 27° 33' 21", long. 80° 22' 08".
Transmitter: Approx. 8.1-mi. N of Fort Pierce on U.S. Hwy. 1, near Rte. 1 & State Rte. 605.
Ownership: Howard Story Jr.

***Fort Pierce**—W44AY, South Florida Public Telecommunications.
Technical facilities: 524.7-w TPO, 34.8-kw ERP, 341-ft. above ground, 374-ft. above sea level, lat. 27° 32' 46", long. 80° 22' 08".
Transmitter: 0.5-mi. NW of Viking.
Ownership: South Florida Public Telecommunications Inc.

***Fort Walton Beach**—W14BL, Scott Brehany.
Technical facilities: 100-w TPO, 57.2-kw ERP, 262-ft. above ground, 279-ft. above sea level, lat. 30° 22' 38", long. 86° 18' 30".
Transmitter: Intersection of Rte. 98 & Mack Bayou Rd.
Ownership: Scott Brehany.

Gainesville—W10BR, Board of Regents on Behalf of U. of Florida. Phone: 904-392-5551. Fax: 904-392-5731.
Studio: U. of Florida, Weimar Hall, Gainesville, FL 32611.
Technical facilities: 10-w TPO, 0.057-kw ERP, 558-ft. above ground, 738-ft. above sea level, lat. 29° 43' 35", long. 82° 23' 41".
Transmitter: 5.5-mi. NW of Gainesville at the Devil's Millhopper.
Began Operation: November 1, 1989.
Ownership: Board of Regents of University of Florida.
Locally originated programming: Local special events; documentaries; educational programming; college courses; magazines; news; locally produced news; public affairs; state university sports; weather.
Planned satellite programming: Learning Channel; PBS Adult Learning Service.
Advertising: No.
Represented (engineering): Kessler & Gehman Associates Inc.
Represented (legal): Schwartz, Woods, & Miller.
Personnel: Richard A. Lehner, General Manager; Al Holt, Chief Engineer; Lyn M. Ganz, Director of Production & Station Manager; Frank Counts, Director, Production.

***Gainesville**—W14BE, Robert John O'Donnell. Phone: 407-655-2455. Fax: 407-833-8888.
Technical facilities: 1000-w TPO, 6.45-kw ERP, 381-ft. above ground, 492-ft. above sea level, lat. 29° 38' 09", long. 82° 19' 36".
Transmitter: S of Gainesville.
Ownership: Robert John O'Donnell.

Gainesville—W31AT, Video Jukebox Network Inc.
Technical facilities: 1000-w TPO, 25.5-kw ERP, 367-ft. above ground, 453-ft. above sea level, lat. 29° 38' 36", long. 82° 25' 09".
Transmitter: 7175 S.W. 8th Ave.
Ownership: Video Jukebox Network Inc.

***Homestead**—W55BV, Dacom Co.
Technical facilities: 1000-w TPO, 39.6-kw ERP, 138-ft. above ground, 148-ft. above sea level, lat. 25° 32' 28", long. 80° 32' 00".
Transmitter: 21085 SW 242nd St., Princeton.
Ownership: Dacom Co.

***Homosassa Springs**—W27AW, Owen Bcstg. Enterprises.
Technical facilities: 1000-w TPO, 4.59-kw ERP, 243-ft. above ground, 249-ft. above sea level, lat. 28° 47' 27", long. 82° 34' 26".
Ownership: Owen Broadcasting Enterprises.

***Houston**—W42BB, Community Television.
Technical facilities: 1000-w TPO, 35.7-kw ERP, 190-ft. above ground, 308-ft. above sea level, lat. 30° 17' 33", long. 82° 58' 15".
Transmitter: 0.9-mi. NE of city center at 86.51° T.
Ownership: Community Television.

***Hudson**—W56CR, Alfred O. Bonati.
Technical facilities: 100-w TPO, 3.58-kw ERP, 167-ft. above ground, 177-ft. above sea level, lat. 28° 21' 54", long. 82° 41' 36".
Transmitter: 7315 Hudson Ave., Hudson.
Ownership: Alfred O. Bonati.

Inglis/Yankeetown—W49AI, Citrus County Assn. of Retarded Children. Phone: 904-795-5541. Fax: 904-795-1805.
Studio: 1315 N. Van Nortwick Rd., Lecanto, FL 32661.
Technical facilities: 1000-w TPO, 19.52-kw ERP, 306-ft. above ground, 345-ft. above sea level, lat. 28° 52' 55", long. 82° 31' 30".
Transmitter: 4.7-mi. ESE of Crystal River.
Equipment: Emcee transmitter; Bogner antenna.
Began Operation: August 22, 1983.
Ownership: Citrus County Assn. of Retarded Children.
Locally originated programming: Local special events; public affairs; religious programming; sports.
Satellite programming: INN.
Advertising: Yes. Rates: $35.00/30 Sec.; $200.00/Hour.
Represented (engineering): Kessler & Gehman Assoc.
Represented (legal): Verner, Liipfert, Bernhard, McPherson & Hand.
Personnel: Chester V. Cole, Executive Director.
Note: Operates as a translator, primary station WOFL, Orlando, FL.

***Inverness**—W34BC, Carlo McDaniel. Phone: 813-831-5162.
Technical facilities: 1-kw ERP, lat. 28° 49' 32", long. 82° 19' 13".
Ownership: Carlo McDaniel.

***Inverness**—W59BI, Video Marketing Network Inc. Phone: 800-444-9233. Fax: 813-923-8227.
Studio: 2477 Stickney Point Rd., No. 319B, Sarasota, FL 34231.
Technical facilities: 1000-w TPO, 20.2-kw ERP, 331-ft. above ground, 341-ft. above sea level, lat. 28° 47' 50", long. 82° 32' 58".
Transmitter: 1.7-mi. E of U.S. 19, near Rd. 490.
Ownership: Video Marketing Network Inc.
Advertising: Yes.
Personnel: Elizabeth Nierengarten, Senior V.P.

***Islamorada**—W48BB, Lloyd A. Moriber.
Technical facilities: 1000-w TPO, 7.91-kw ERP, 200-ft. above ground, 203-ft. above sea level, lat. 24° 57' 30", long. 80° 34' 30".
Transmitter: U.S. Rte. 1, Plantation Key.
Ownership: Lloyd A. Moriber.

***Islamorada**—W62BP, Edward R. Tinari.
Technical facilities: 1000-w TPO, 7.91-kw ERP, 200-ft. above ground, 203-ft. above sea level, lat. 24° 57' 30", long. 80° 34' 30".
Transmitter: WXOS-FM transmitter site, Key West.
Ownership: Edward R. Tinari.

***Jacksonville**—W02BU, Jeremy D. Lansman.
Technical facilities: 10-w TPO, 0.21-kw ERP, 548-ft. above ground, 554-ft. above sea level, lat. 30° 19' 33", long. 81° 39' 32".
Transmitter: One Independent Square, Jacksonville.
Ownership: Jeremy D. Lansman.

***Jacksonville**—W06BA, Carol E. Schatz. Phone: 907-345-2630.
Technical facilities: 10-w TPO, 0.1-kw ERP, 771-ft. above ground, 801-ft. above sea level, lat. 30° 16' 34", long. 81° 33' 53".
Transmitter: 9090 Hogan Rd., Jacksonville.
Ownership: Carol Schatz.

***Jacksonville**—W09BY, Video Jukebox Network Inc. Phone: 305-899-9000.
Technical facilities: 100-w TPO, 0.082-kw ERP, 732-ft. above ground, 745-ft. above sea level, lat. 30° 16' 53", long. 81° 34' 15".
Transmitter: Near Belfort Rd., Arlington.
Ownership: Video Jukebox Network.

Jacksonville—W10AX, Video Jukebox Network Inc. Phone: 305-899-9000.
Technical facilities: 10-w TPO, 0.025-kw ERP, 558-ft. above ground, 564-ft. above sea level, lat. 30° 19' 33", long. 81° 39' 32".
Requests CP for change to add Arlington, Avondale, Bowden, Brentwood & Colonial Manor to principal community & change to 0.136-kw ERP, 341-ft. above ground, 341-ft. above sea level, lat. 30° 18' 56", long. 81° 39' 52". Transmitter to Prudential Bldg., 841 Prudential Dr. BPTTL-910502AR.
Transmitter: One Independence Square Plaza, Jacksonville.
Ownership: VJN Partners Ltd.; TCI Development Corp.

Jacksonville—W38AJ, M & M Communications Inc.
Technical facilities: 1000-w TPO, 0.708-kw ERP, 312-ft. above ground, 321-ft. above sea level, lat. 30° 18' 56", long. 81° 39' 52".
Transmitter: 841 Prudential Dr., Prudential Bldg., Jacksonville.
Ownership: M & M Communications Inc.

***Jacksonville**—W65BM, Guenter Marksteiner. Phone: 603-964-1040.
Studio: Crocker Plaza, Boca Raton, FL.
Technical facilities: 1000-w TPO, 19.7-kw ERP, 699-ft. above ground, 728-ft. above sea level, lat. 30° 16' 34", long. 81° 33' 53".
Transmitter: 8541 Newton Rd., Jacksonville.
Satellite earth stations: Planned.
Ownership: Guenter Marksteiner.
Planned locally originated programming: Community programming; local special events; documentaries; educational programming; college courses; news; locally produced news; wire service news; character generated news.
Advertising: Yes. Rates: $60.00/30 Sec.; $120.00/Min.
Represented (sales): Birkenes, Stuart & Rhine.
Represented (engineering): Goldstein & Manello.
Represented (legal): Guenter Marksteiner, P.C.
Note: Will operate in conjunction with W58BH, Boca Raton & W53AL West Palm Beach, FL.

***Jacksonville**—W67CL, Christina M. Berry.
Technical facilities: 1000-w TPO, 18.6-kw ERP, 548-ft. above ground, 554-ft. above sea level, lat. 30° 19' 33", long. 81° 39' 32".
Requests modification of CP for change to 2000-w TPO, 21.4-kw ERP, 1030-ft. above ground, 715-ft. above sea level, lat. 30° 16' 53", long. 81° 34' 15". Transmitter to 8675 Hogan Rd. BMPTTL-910502NF.
Transmitter: Independent Life Bldg., Main & Hogan Sts., Jacksonville.
Ownership: Christina M. Berry.

Jupiter—W09BU, Spirit Productions Inc. Phone: 407-746-0170.
Technical facilities: 10-w TPO, 0.043-kw ERP, 322-ft. above ground, 331-ft. above sea level, lat. 26° 56' 22", long. 80° 07' 04".
Requests CP for change to 1000-w TPO, 40.7-kw ERP, 305-ft. above ground, 312-ft. above sea level. Transmitter to 1.5-mi. ENE of State Rtes. 811 & 706. BPTVL-910325IR.
Transmitter: 500 N. Delaware Blvd., Jupiter.
Ownership: Spirit Productions Inc.

***Jupiter & Tequesta**—W31AY, Palm Beach Television Bcstg. Inc. Phone: 407-624-9255. Fax: 407-626-3104.
Technical facilities: 1000-w TPO, 76.9-kw ERP, 295-ft. above ground, 299-ft. above sea level, lat. 26° 56' 22", long. 80° 07' 04".
Transmitter: Delaware Blvd. & Howie St., Jupiter.
Scheduled to begin: November 1991.
Ownership: Palm Beach Television Broadcasting Inc.
Advertising: Planned. Rates: $25.00/30 Sec.; $40.00/Min.
Represented (legal): Arent, Fox, Kintner, Plotkin & Kahn.
Personnel: Leonard Walk, President.

***Key Largo**—W12BY, Lloyd A. Moriber.
Technical facilities: 10-w TPO, 0.018-kw ERP, 138-ft. above ground, 141-ft. above sea level, lat. 25° 05' 29", long. 80° 26' 37".
Transmitter: Mile marker 99 on U.S. 1, Key Largo.
Ownership: Lloyd A. Moriber.

***Key Largo**—W24AV, Lloyd A. Moriber.
Technical facilities: 1000-w TPO, 8.48-kw ERP, 138-ft. above ground, 141-ft. above sea level, lat. 25° 05' 29", long. 80° 26' 37".
Transmitter: Mile marker 99 on U.S. 1, Key Largo.
Ownership: Lloyd A. Moriber.

***Key Largo**—W44AK, David J. Stein.
Technical facilities: 1000-w TPO, 8.48-kw ERP, 138-ft. above ground, 141-ft. above sea level, lat. 25° 05' 29", long. 80° 26' 37".
Transmitter: Mile marker 99 on U.S. 1, Key Largo.
Ownership: David J. Stein.

***Key Largo**—W46BC, David J. Stein.
Technical facilities: 1000-w TPO, 8.48-kw ERP, 138-ft. above ground, 141-ft. above sea level, lat. 25° 05' 29", long. 80° 26' 37".
Transmitter: Mile marker 99 on U.S. 1, Key Largo.
Ownership: David J. Stein.

***Key Largo**—W52AU, Edward R. Tinari.
Technical facilities: 1000-w TPO, 8.48-kw ERP, 135-ft. above ground, 141-ft. above sea level, lat. 25° 05' 29", long. 80° 26' 37".
Transmitter: Mile marker 99 on U.S. 1, Key Largo.
Ownership: Edward R. Tinari.

***Key West**—W26AI, Lloyd A. Moriber.
Technical facilities: 1000-w TPO, 18.35-kw ERP, 302-ft. above ground, 305-ft. above sea level, lat. 24° 40' 35", long. 81° 30' 41".
Transmitter: Cudjoe Key, N of mile marker 21 on U.S. 1.
Ownership: Lloyd A. Moriber.

Key West—W34AD, Beach TV Properties Inc. Phone: 904-234-2773.
Technical facilities: 3.93-kw ERP, lat. 24° 34'17", long. 81° 44' 20".
Holds CP for change to 4.62-kw ERP. BPTTL-870702XS.
Ownership: Beach TV Properties Inc.

***Key West**—W56BO, Lloyd A. Moriber.
Technical facilities: 17.2-kw ERP, lat. 24° 40' 35", long. 81° 30' 41".
Ownership: Lloyd A. Moriber.

Kissimmee—W19AX, Specialty Bcstg. Corp.
Technical facilities: 1000-w TPO, 36.7-kw ERP, 325-ft. above ground, 427-ft. above sea level, lat. 28° 21' 31", long. 81° 30' 45".
Transmitter: Marriott Orlando World Center, World Center Dr.
Ownership: Specialty Broadcasting Corp.

***Kissimmee**—W27BB, Charles S. Narney. Phone: 407-740-8422. Fax: 407-644-6330.
Technical facilities: 850-w TPO, 10-kw ERP, 312-ft. above ground, 404-ft. above sea level, lat. 28° 26' 15", long. 81° 28' 00".
Transmitter: 9801 International Dr., Orlando.
Ownership: Charles S. Narney.

***Kissimmee**—W40AQ, Specialty Bcstg. Corp.
Technical facilities: 1000-w TPO, 20-kw ERP, 315-ft. above ground, 417-ft. above sea level, lat. 28° 21' 31", long. 81° 30' 45".
Transmitter: Marriott Orlando World Center, World Center Dr.
Ownership: Specialty Broadcasting Corp.

Lake City—W02BE, Charles Woods.
Technical facilities: Lat. 30° 08' 59", long. 82° 39' 07".
Note: Operates as a translator, primary station WTVY, Dothan, AL.

***Lake City**—W23AQ, Joy Explosion Ministries Inc.
Technical facilities: 1000-w TPO, 49-kw ERP, 459-ft. above ground, 564-ft. above sea level, lat. 30° 10' 21", long. 82° 45' 07".
Transmitter: 1-mi. NE of intersection of Murray Rd. & State Rte. 252, near Lake City.
Ownership: Joy Explosion Ministries Inc.

***Lake City**—W65BW, Joy Explosion Ministries Inc.
Technical facilities: 1000-w TPO, 6.75-kw ERP, 479-ft. above ground, 614-ft. above sea level, lat. 30° 14' 40", long. 82° 40' 11".
Requests modification of CP to change to Ch. 66 & to 20.1-kw ERP, 564-ft. above sea level, lat. 30° 51' 50", long. 83° 29' 39". Transmitter to Valdosta, GA. BMPTTL-910503XS.
Transmitter: 0.37-mi. E of intersection of U.S. Rtes. 10 & 41.
Ownership: Joy Explosion Ministries Inc.

***Lakeland**—W48BE, Family TV 48 Inc.
Technical facilities: 1000-w TPO, 27.5-kw ERP, 299-ft. above ground, 410-ft. above sea level, lat. 28° 04' 46", long. 82° 02' 27".
Transmitter: 3.1-mi. SSW of Kathleen.
Ownership: Family TV 48 Inc.

***Lecanto**—W30AH, Cowboy Junction Broadcasting.
Technical facilities: 6-kw ERP, 233-ft. above sea level, lat. 28° 51' 15", long. 82° 29' 51".
Transmitter: Hwy. 44, 1-mi. NW of Lecanto.

Live Oak—W02BH, Newsouth Broadcasting Corp.
Technical facilities: 0.13-kw ERP, lat. 30° 17' 14", long. 82° 57' 55".
Ownership: Newsouth Broadcasting Corp.

Live Oak—W15AG, CFF Properties Inc. Phone: 813-644-0261.
Technical facilities: 6.83-kw ERP, lat. 30° 17' 33", long. 82° 58' 15".
Began Operation: July 1, 1987.
Ownership: Nathan Price.
Planned locally originated programming: Children's programming; community programming; religious programming; sports.
Planned satellite programming: FamilyNet.
Advertising: Yes. Rates: $20.00-$30.00/30 Sec.; $100.00-$150.00/Hour.
Personnel: Nathan Price, President.

***Live Oak**—W21AJ, Local Power Television Inc.
Technical facilities: 1000-w TPO, 37.5-kw ERP, 138-ft. above ground, 308-ft. above sea level, lat. 30° 17' 33", long. 82° 58' 15".
Transmitter: 0.95-mi. NE of city center.
Ownership: Jennifer J. Frost & Lilias J. Morrison.

***Macclenny**—W28AK, Baker County Family Television.
Technical facilities: 1000-w TPO, 25.2-kw ERP, 164-ft. above ground, 295-ft. above sea level, lat. 30° 13' 41", long. 82° 08' 46".
Transmitter: 2.4-mi. NNE of intersection of State Rtes. 121 & 125 S.
Ownership: Baker County Family Television.

***Madeira Beach**—W57BO, Harry W. Perlow & Charles H. Simon.
Technical facilities: 500-w TPO, 3.292-kw ERP, 230-ft. above ground, 236-ft. above sea level, lat. 27° 49' 49", long. 82° 49' 57".
Transmitter: 17920 Gulf Blvd., Bldg. No. 2, Redington Shores.
Ownership: Harry W. Perlow & Charles H. Simon Jr.

***Madison**—W03AO, Thomas H. Greene Jr. & R. H. Fackelman.
Technical facilities: 10-w TPO, 0.031-kw ERP, 150-ft. above ground, 350-ft. above sea level, lat. 30° 28' 57", long. 83° 24' 16".
Transmitter: 0.24-mi. S of Madison on Hwy. 53.
Equipment: Emcee transmitter; Bogner antenna.
Ownership: Thomas H. Greene Jr. & R. H. Fackelman.

***Marathon**—W03AZ, Lloyd A. Moriber.
Technical facilities: 10-w TPO, 0.044-kw ERP, 105-ft. above ground, 112-ft. above sea level, lat. 24° 43' 47", long. 81° 02' 04".
Transmitter: Intersection of U.S. 1 & 113th St., Marathon Shores.
Ownership: Lloyd A. Moriber.

***Marathon**—W41AN, Lloyd A. Moriber.
Technical facilities: 1000-w TPO, 34.3-kw ERP, 106-ft. above ground, 128-ft. above sea level, lat. 24° 43' 47", long. 81° 02' 04".
Transmitter: Hwy. 1 & 113th St., Marathon Shores.
Ownership: Lloyd A. Moriber.

***Melbourne**—W07BX, Valley TV Co.
Technical facilities: 10-w TPO, 0.13-kw ERP, 499-ft. above ground, 456-ft. above sea level, lat. 29° 02' 49", long. 80° 40' 34".
Transmitter: 2.8-mi. SE of intersection of I-95 & State. Rte. 192.
Ownership: Valley TV Co.

***Melbourne**—W30AT, Blackstar Communications Inc.
Technical facilities: 1000-w TPO, 29.9-kw ERP, 499-ft. above ground, 518-ft. above sea level, lat. 27° 49' 35", long. 80° 42' 20".
Transmitter: 7.5-mi. NNW of Fellsmere.

***Melbourne**—W62BC, Minority Entrepreneurs Inc.
Technical facilities: 0.1-kw ERP, 314-ft. above ground, 22-ft. above sea level, lat. 28° 02' 54", long. 80° 40' 34".
Ownership: Minority Entrepreneurs Inc.

***Mexico Beach**—W20AW, Scott Brehany.
Technical facilities: 1000-w TPO, 122-kw ERP, 200-ft. above ground, 203-ft. above sea level, lat. 29° 59' 42", long. 85° 22' 22".
Transmitter: Hwy. 386, NE of Reet.
Ownership: Scott Brehany.

Miami—W13BM, American Translator.
Technical facilities: Lat. 25° 41' 15", long. 80° 19' 03".

***Miami**—W19BF, John H. Thayer. Phone: 305-962-5389.
Technical facilities: 1000-w TPO, 6.89-kw ERP, 351-ft. above ground, 358-ft. above sea level, lat. 25° 32' 24", long. 80° 28' 07".
Requests modification of CP to change to Ch. 20 & to 56.29-kw ERP, 288-ft. above ground, 259-ft. above sea level, lat. 25° 46' 00", long. 80° 29' 24". Transmitter to 120 NW 17th Ave., Sweetwater. BMPTTL-910501FA.
Transmitter: 0.5-mi. NW of intersection of Tennessee Rd. & Palm Dr., Princeton.
Ownership: Dr. John Thayer Corp.
Planned locally originated programming: Music videos; Video Jukebox Network.
Personnel: Dr. John Thayer, General Manager.

***Miami**—W21AX, J.B.R. Corp. Inc.
Technical facilities: 1000-w TPO, 22.5-kw ERP, 400-ft. above ground, 407-ft. above sea level, lat. 25° 32' 24", long. 80° 28' 07".
Requests modification of CP for change to 45.43-kw ERP, 499-ft. above ground, 486-ft. above sea level, lat. 25° 45' 06", long. 80° 28' 07". Transmitter to SE of intersection of U.S. 41 & Florida Hwy. 997, Sweetwater. BMPTTL-910503ES.
Transmitter: 17107 S.W. 248th St., Princeton.
Ownership: J.B.R. Corp. Inc.

***Miami**—W25BF, Beacon Bcstg. Corp.
Technical facilities: 1000-w TPO, 15.1-kw ERP, 289-ft. above ground, 292-ft. above sea level, lat. 25° 41' 06", long. 80° 18' 51".
Transmitter: 9100 S. Dadeland Blvd.

***Miami**—W57BT, Educational TV Corp.
Technical facilities: 1000-w TPO, 18-kw ERP, 190-ft. above ground, 197-ft. above sea level, lat. 25° 43' 02", long. 80° 16' 48".
Transmitter: 1231 Dickinson Dr., 1968 Complex, Coral Gables.
Ownership: Educational TV Corp.

***Midway-Woodlawn Beach**—W39BF, Scott Brehany.
Technical facilities: 1000-w TPO, 50-kw ERP, 351-ft. above ground, 387-ft. above sea level, lat. 30° 24' 09", long. 86° 59' 35".
Transmitter: U.S. 98, W of Fort Walton Beach, Midway.
Ownership: Scott Brehany.

***Monticello**—W03BC, Manuel A. Cantu.
Technical facilities: 10-w TPO, 0.128-kw ERP, 197-ft. above ground, 348-ft. above sea level, lat. 30° 31' 58", long. 83° 52' 17".
Transmitter: 1-mi. S of Monticello city center.
Ownership: Manuel A. Cantu.

***Naples**—W02BM, Powell Broadcasting Co.
Technical facilities: 10-w TPO, 0.114-kw ERP, 131-ft. above ground, 141-ft. above sea level, lat. 26° 12' 58", long. 81° 46' 44".
Transmitter: 5545 Shirley St.
Ownership: Powell Broadcasting Co.

Naples—W09BS, Tamiami Naples Inc.
Technical facilities: 10-w TPO, 0.063-kw ERP, 259-ft. above ground, 266-ft. above sea level, lat. 26° 12' 08", long. 81° 48' 50".
Transmitter: 4451 Gulf Shore Blvd. N.
Ownership: The Home News Co.

*Naples—W16AQ, Susan A. Lawrenson.
Technical facilities: 1000-w TPO, 72.1-kw ERP, 492-ft. above ground, 502-ft. above sea level, lat. 26° 20' 26", long. 81° 42' 48".
Requests modification of CP for change to 19.2-kw ERP, 397-ft. above ground, 384-ft. above sea level, lat. 26° 07' 34", long. 81° 43' 18". Transmitter to S of State Rte. 84 & E of Barn Rd. BMPTTL-910502MH.
Transmitter: 3.7-mi. E of Bonita Springs.
Ownership: Susan A. Lawrenson.

*Naples—W18AB, Valley Television Inc.
Technical facilities: 33-kw ERP, lat. 26° 19' 00", long. 81° 47' 13".
Ownership: Valley TV Co.

*Naples—W38AX, Domsat of Florida Inc.
Technical facilities: 1000-w TPO, 27.1-kw ERP, 128-ft. above ground, 144-ft. above sea level, lat. 26° 12' 51", long. 81° 48' 05".
Transmitter: 0.2-mi. from intersection of Tamiami Trail & Pine Ridge Rd.
Ownership: Domsat Inc.

*Naples—W43AY, Russell R. Weddell.
Technical facilities: 100-w TPO, 25-kw ERP, 240-ft. above ground, 246-ft. above sea level, lat. 26° 12' 07", long. 81° 48' 49".
Transmitter: Solamar Bldg., 4451 Gulf Shore Blvd.
Ownership: Russell R. Weddell.

*Naples—W53AQ, Naples Translator Inc.
Technical facilities: 1000-w TPO, 23.9-kw ERP, 499-ft. above ground, 509-ft. above sea level, lat. 26° 03' 09", long. 81° 42' 08".
Transmitter: 9.9-mi. SE of Naples on Hwy. 41.
Ownership: Naples Translator Inc.

*Naples—W56CE, Palmer Communications Inc.
Technical facilities: 1000-w TPO, 8.81-kw ERP, 574-ft. above ground, 581-ft. above sea level, lat. 26° 03' 09", long. 81° 42' 08".
Transmitter: Isle of Capri Rd., S of Naples.
Ownership: Palmer Communications Inc.

*Naples—W58BK, Public Interest Corp. Phone: 813-626-3232.
Technical facilities: 1000-w TPO, 59.1-kw ERP, 197-ft. above ground, 210-ft. above sea level, lat. 26° 12' 55", long. 81° 46' 57".
Transmitter: 5651 Shirley, Naples.
Equipment: Acrodyne transmitter; Bogner antenna.

*Naples—W68BY, Bernard L. Turner.
Technical facilities: 1000-w TPO, 15.2-kw ERP, 299-ft. above ground, 315-ft. above sea level, lat. 26° 19' 00", long. 81° 47' 13".
Transmitter: Rte. 41, 2-mi. SSW of Bonita Springs.
Ownership: Bernard L. Turner.

*New Port Richey & Tarpon Springs—W54BL, Randy Meharg.
Technical facilities: 1000-w TPO, 116-kw ERP, 200-ft. above ground, 216-ft. above sea level, lat. 28° 19' 27", long. 82° 41' 56".
Transmitter: U.S. Rte. 19, 0.62-mi. S of State Rte. 53, New Port Richey.

Ocala—W07BP, Charles Woods. Phone: 205-792-3195.
Technical facilities: 7.9-w TPO, 0.043-kw ERP, 177-ft. above ground, 295-ft. above sea level, lat. 29° 10' 57", long. 82° 08' 00".
Transmitter: 420-B S.E. Alvarez Ave., Ocala.
Ownership: Charles Woods.
Planned satellite programming: Music videos.
Advertising: Planned.
Represented (legal): Kenkel, Barnard & Edmunson.

*Ocala—W08CY, Shoreline Bcstg.
Technical facilities: 10-w TPO, 0.017-kw ERP, 276-ft. above ground, 341-ft. above sea level, lat. 29° 16' 55", long. 82° 02' 50".
Transmitter: 0.2-mi. W of Indian Lake Prairie, Anthony.
Ownership: Shoreline Bcstg.

*Ocala—W11BT, Greenlight Bcstg.
Technical facilities: 10-w TPO, 0.083-kw ERP, 276-ft. above ground, 335-ft. above sea level, lat. 29° 12' 30", long. 82° 08' 50".
Transmitter: S of N.W. 22nd St., 0.4-mi. W of U.S. 301, Ocala.
Ownership: Greenlight Bcstg.

*Ocala—W13CA, Shoreline Bcstg.
Technical facilities: 10-w TPO, 0.017-kw ERP, 276-ft. above ground, 341-ft. above sea level, lat. 29° 16' 55", long. 82° 02' 50".
Transmitter: 2-mi. W of Indian Lake Prairie.
Ownership: Shoreline Bcstg.

*Ocala—W36BA, Flamingo Bcstg. Corp.
Technical facilities: 600-w TPO, 2.49-kw ERP, 449-ft. above ground, 512-ft. above sea level, lat. 29° 13' 47", long. 82° 09' 08".
Transmitter: Communications tower, 4091 N.W. Gainesville Rd., 3-mi. NW of Ocala.
Ownership: Flamingo Bcstg. Corp.

*Oldsmar—W48AY, Ronald J. Gordon.
Technical facilities: 1000-w TPO, 12.4-kw ERP, 446-ft. above ground, 456-ft. above sea level, lat. 28° 02' 25", long. 82° 39' 49".
Requests modification of CP for change to 41.7-kw ERP, 443-ft. above sea level. BMPTT-910502MW.
Transmitter: 1.05-mi. N of Oldsmar.
Ownership: Ronald J. Gordon.

Orlando—W04BN, Charles Woods. Phone: 205-792-3195.
Technical facilities: 1-w TPO, 290-ft. above ground, 394-ft. above sea level, lat. 28° 32' 20", long. 81° 22' 46".
Requests CP for change to 80-w TPO, 0.079-kw ERP, 269-ft. above ground, 335-ft. above sea level, lat. 28° 36' 22", long. 81° 17' 20". Transmitter to Aloma Ave. & Forsyth Rd., Winter Park. BPTVL-910503YL.
Transmitter: CNA Tower, 225 S. Orange Ave., Orlando.
Ownership: Charles Woods.

*Orlando—W07BZ, Timothy S. Brumlik.
Technical facilities: 10-w TPO, 0.068-kw ERP, 420-ft. above ground, 528-ft. above sea level, lat. 28° 32' 22", long. 81° 22' 46".
Requests modification of CP for change to 180-w TPO. BMPTVL-891107JD.
Transmitter: Sun Bank tower, 200 S. Orange.
Ownership: Timothy S. Brumlik.

Orlando—W11BM, Video Jukebox Network.
Technical facilities: 10-w TPO, 0.112-kw ERP, 269-ft. above ground, 374-ft. above sea level, lat. 28° 32' 41", long. 81° 22' 48".
Holds CP for change to 0.354-kw ERP, 285-ft. above ground, 384-ft. above sea level. BPTTL-8912083K.
Transmitter: 250 N. Orange Ave., Orlando.
Ownership: VJN Partners Ltd. & TCI Development Corp.

*Orlando—W13CE, Henri Hall.
Technical facilities: 2.7-w TPO, 0.006-kw ERP, 200-ft. above ground, 289-ft. above sea level, lat. 28° 35' 22", long. 81° 22' 08".
Transmitter: 1330 Minnesota Ave., Winter Park.
Ownership: Henri Hall.

*Orlando—W21AU, William K. Rowell. Phone: 407-352-8185.
Technical facilities: 1000-w TPO, 7.67-kw ERP, 400-ft. above ground, 512-ft. above sea level, lat. 28° 36' 23", long. 81° 27' 11".
Requests modification of CP for change to 8.35-kw ERP, 499-ft. above ground, 594-ft. above sea level. BMPTTL-910502ND.
Transmitter: Lake Sparling Rd., Orlando.
Ownership: William K. Rowell.

*Orlando—W31AU, CFF Properties Inc.
Technical facilities: 1000-w TPO, 10.6-kw ERP, 295-ft. above ground, 397-ft. above sea level, lat. 28° 32' 21", long. 81° 22' 44".
Ownership: Nathan Price.

*Orlando—W47AL, Tiger Bcstg. Inc.
Technical facilities: 865-w TPO, 13-kw ERP, 400-ft. above ground, 511-ft. above sea level, lat. 28° 36' 23", long. 81° 27' 11".
Transmitter: 5357 Lake Sparkling Rd.
Ownership: Tiger Bcstg. Inc.

*Orlando—W63BH, Bahia Honda Inc.
Technical facilities: 1000-w TPO, 15.5-kw ERP, 259-ft. above ground, 351-ft. above sea level, lat. 28° 35' 35", long. 81° 25' 13".
Requests modification of CP for change to 446-w TPO, 5.01-kw ERP, 443-ft. above ground. BMPTTL-910502QA.
Transmitter: 4466 John Young Parkway.
Ownership: Bahia Honda Inc.

Palatka—W49AW, Pentecostal Revival Assn. Inc. Phone: 904-225-5854.
Studio: S. State Rd. 19, Palatka, FL 32077.
Technical facilities: 1000-w TPO, 17-kw ERP, 345-ft. above ground, 358-ft. above sea level, lat. 29° 34' 48", long. 81° 41' 59".
Requests modification of CP for change to 22-kw ERP. BMPTTL-910430AG.
Transmitter: 1-mi. E of Rte. 19, 6-mi. SW of Palatka.
Equipment: Emcee transmitter; Bogner antenna.
Ownership: Pentecostal Revival Assn. Inc.
Planned locally originated programming: Religious programming.
Represented (engineering): Kessler & Gehman Assoc. Inc.
Personnel: Rev. Dolly Harrell, General Manager; James L. Harrell Jr., Chief Engineer.

Palm Beach—W19AQ, Main Street TV Inc.
Technical facilities: 1000-w TPO, 9.52-kw ERP, 285-ft. above ground, 299-ft. above sea level, lat. 26° 43' 00", long. 80° 03' 06".
Transmitter: 515 N. Flager Dr., Northbridge Center, Palm Beach.
Ownership: Main Street TV Inc.

*Palmetto-Bradenton—W60BN, Randy Meharg.
Technical facilities: 1000-w TPO, 70-kw ERP, 200-ft. above ground, 207-ft. above sea level, lat. 27° 41' 17", long. 82° 29' 39".
Transmitter: 1.2-mi. NW of Sun City.
Ownership: Randy Meharg.

Panama City—W46AN, Beach TV Properties Inc. Phone: 904-234-2773.
Technical facilities: 1000-w TPO, 13.2-kw ERP, 148-ft. above ground, 158-ft. above sea level, lat. 30° 08' 50", long. 85° 45' 43".
Transmitter: 5801 Thomas Dr., Panama City.
Ownership: Beach TV Properties Inc.

*Pensacola—W08DB, Robert Gurney. Phone: 212-563-1990. Fax: 212-967-2648.
Technical facilities: 7-w TPO, 0.034-kw ERP, 285-ft. above ground, 354-ft. above sea level, lat. 30° 26' 05", long. 87° 14' 30".
Transmitter: 2120 W. Jordan St., Pensacola.
Scheduled to begin operation: December 1, 1991.
Ownership: Robert Gurney.
Planned locally originated programming: Children's programming; local special events; documentaries; ethnic programming; educational programming; foreign language programming; magazines; locally produced news; public affairs.

*Pensacola—W12BI, Pensacola TV Development. Phone: 818-884-3818.
Technical facilities: 0.06-kw ERP, lat. 30° 26' 36", long. 87° 14' 26".
Ownership: Pensacola TV Development.

*Pensacola—W31BB, John Walton.
Technical facilities: 1000-w TPO, 30.1-kw ERP, 151-ft. above ground, 177-ft. above sea level, lat. 30° 24' 34", long. 87° 12' 53".
Requests CP for change to 2000-w TPO, 23.6-kw ERP, 299-ft. above ground, 381-ft. above sea level, lat. 30° 30' 55", long. 87° 17' 47". Transmitter to 8150 Ashland Ave., Pensacola. BPTTL-910502PW.
Transmitter: 226 South Palafox, Pensacola.
Ownership: John Walton.

*Pensacola—W41BH, Stephen G. Watford
Technical facilities: 1000-w TPO, 29.8-kw ERP, 148-ft. above ground, 174-ft. above sea level, lat. 30° 24' 34", long. 87° 12' 53".
Requests modification of CP for change to 2000-w TPO, 23.6-kw ERP, 200-ft. above ground, 279-ft. above sea level, lat. 30° 26' 19", long. 87° 14' 27". Transmitter to 2110 W. Yonge St. BMPTTL-910502NT.
Transmitter: 226 S. Palafox.
Ownership: Stephen G. Watford.

Pensacola—W63BK, Trinity Broadcasting Network Inc. Phone: 714-832-2950.
Technical facilities: 100-w TPO, lat. 30° 24' 34", long. 87° 12' 53".
Equipment: Television Technology transmitter.
Satellite earth station: Scientific-Atlanta, 3.2-meter.
Began Operation: December 11, 1989.
Ownership: Trinity Broadcasting Network Inc.
Satellite programming: Trinity Bcstg. Network.

*Perdido Key—W49BC, Toni Davis. Phone: 904-234-2773. Fax: 904-234-1179.
Studio: 8317 Front Beach Rd., Suite 23, Panama City Beach, FL 32407.
Technical facilities: 1000-w TPO, 53.2-kw ERP, 200-ft. above ground, 210-ft. above sea level, lat. 30° 17' 15", long. 87° 29' 07".
Transmitter: 16281 Perdido Key Dr., Escambia County.
Scheduled to begin operation: May 1, 1992.
Ownership: Toni Davis.
Locally originated programming: Visitor information.
Advertising: Yes. Rates: $5.00/30 Sec.; $7.50/Min.
Personnel: Toni Davis, General Manager; Jud Colley, Chief Executive Officer; Randy Wahlberg, sales; Mike Zielinski, engineer.

*Perry—W34AM, Kenneth B. Darby.
Technical facilities: 100-w TPO, 2.87-kw ERP, 144-ft. above ground, 180-ft. above sea level, lat. 30° 05' 50", long. 83° 25' 30".
Transmitter: 9.3-mi. SE of city center at 74° T North.
Ownership: Kenneth B. Darby.

*Perry—W38AR, Linda D. Clevenger.
Technical facilities: 100-w TPO, 0.781-kw ERP, 194-ft. above ground, 240-ft. above sea level, lat. 30° 06' 42", long. 83° 34' 03".
Transmitter: 1-mi. E of city.
Ownership: Linda D. Clevenger.

Perry—W59BE, Perry Translators Inc. Phone: 813-644-0261.
Technical facilities: 100-w TPO, 0.781-kw ERP, 194-ft. above ground, 240-ft. above sea level, lat. 30° 06' 42", long. 83° 34' 03".
Requests CP for change to 230-ft. above sea level, lat. 30° 07' 42", long. 83° 35' 27". Transmitter to 700 W. Ash St. BPTTL-900517IE.
Transmitter: South Hwy. U.S. 27, 1-mi. E of Perry.
Began Operation: January 1, 1988.
Ownership: Perry Translators Inc.
Planned locally originated programming: Children's programming; community programming; religious programming.
Advertising: Yes. Rates: $15.00-$20.00/30 Sec.; $60.00-$100.00/Hour.
Personnel: Nathan Price, President.

Perry—W69AX, Perry Channel 69 TV Inc. Phones: 813-644-0261; 904-584-6981.
Studio: Balthrasher Rd., Perry, FL 32347.
Technical facilities: 1000-w TPO, 0.756-kw ERP, 199-ft. above ground, 254-ft. above sea level, lat. 30° 07' 43", long. 83° 35' 27".
Transmitter: 700 W. Ash St.
Began Operation: January 1, 1983.
Ownership: Perry Channel 69 TV Inc.
Locally originated programming: Children's programming; classified advertising; community programming; city council meetings; local special events; public affairs; religious programming; sports; hunting & fishing show; state university sports.
Satellite programming: FamilyNet.
Advertising: Yes. Rates: $30.00-$35.00/30 Sec.; $40.00/min.; $60.00-$150.00/Hour.

***Pinellas County**—W14AW, Pinellas County Schools. Phone: 813-442-1171. Fax: 813-462-9689.
Studio: 1960 E. Druid Rd., Clearwater, FL 34624.
Technical facilities: 1000-w TPO, 19.7-kw ERP, 49-ft. above ground, 118-ft. above sea level, lat. 27° 54' 51", long. 82° 47' 37".
Transmitter: 205 4th St. SW, Largo.
Equipment: Emcee transmitter; Bogner antenna.
Ownership: Pinellas County Schools.
Locally originated programming: Children's programming; documentaries; ethnic programming; educational programming; foreign language programming.
Planned locally originated programming: Community programming; locally produced news; public affairs.

***Port Charlotte**—W05BU, Caloosa TV Corp.
Technical facilities: 10-w TPO, 0.018-kw ERP, 200-ft. above ground, 210-ft. above sea level, lat. 26° 59' 01", long. 82° 03' 06".
Transmitter: 2-mi. E of Port Charlotte.
Ownership: The Home News Co.

***Port Charlotte**—W15AT, A.B.W. Communications.
Technical facilities: 1000-w TPO, 21.9-kw ERP, 236-ft. above ground, 246-ft. above sea level, lat. 26° 58' 48", long. 82° 04' 03".
Requests modification of CP for change to 63.6-kw ERP, 305-ft. above ground, 318-ft. above sea level. BMPTTL-910503ZW.
Transmitter: 3279 Sherwood Rd.
Ownership: A. B. W. Communications.

***Port Charlotte**—W17AU, A. B. W. Communications.
Technical facilities: 1000-w TPO, 21.9-kw ERP, 236-ft. above ground, 246-ft. above sea level, lat. 26° 58' 48", long. 82° 04' 03".
Requests modification of CP for change to 63.6-kw ERP, 305-ft. above ground, 318-ft. above sea level. BMPTTL-910503ZV.
Transmitter: 3279 Sherwood Rd.
Ownership: A. B. W. Communications.

***Port St. Joe**—W09BP, Manuel A. Cantu.
Technical facilities: 10-w TPO, 0.284-kw ERP, 912-ft. above ground, 915-ft. above sea level, lat. 29° 49' 09", long. 85° 15' 34".
Transmitter: 2.7-mi. WNW of intersection of U.S. 98 & State Rte. 71.
Ownership: Manuel A. Cantu.

***Rutland**—W42AL, Community TV.
Technical facilities: 1000-w TPO, 28-kw ERP, 141-ft. above ground, 200-ft. above sea level, lat. 28° 49' 38", long. 82° 15' 57".
Transmitter: 3.45-mi. SW of city center, 235.45° T.
Ownership: Community Television.

***St. Augustine**—W14AP, William Y. Tankersley.
Technical facilities: 1000-w TPO, 3.493-kw ERP, 166-ft. above ground, 179-ft. above sea level, lat. 29° 53' 33", long. 81° 20' 03".
Transmitter: Evergreen & Rodriguez Sts., St. Augustine.
Ownership: William Y. Tankersley.

St. Augustine—W22AN, Lumen Inc.
Technical facilities: 1000-w TPO, 32.5-kw ERP, 302-ft. above ground, 335-ft. above sea level, lat. 29° 55' 05", long. 81° 23' 26".
Transmitter: 0.3-mi. N of Hwy. 16, 1.16-mi. E of intersection of Hwys. 16 & 95.
Ownership: Lumen Inc.

***St. Augustine**—W33AS, Tower of Love Inc.
Technical facilities: 659-w TPO, 10-kw ERP, 285-ft. above ground, 315-ft. above sea level, lat. 29° 58' 49", long. 81° 28' 05".
Transmitter: 0.2-mi. SW of intersection of Nine Mile Rd. & I-95, St. Augustine.
Ownership: Tower of Love Inc.

***St. Augustine**—W34AU, Terrance Joaquin Gladden.
Technical facilities: 1000-w TPO, 28.6-kw ERP, 174-ft. above ground, 207-ft. above sea level, lat. 29° 51' 00", long. 81° 19' 45".
Transmitter: 2-mi. S of St. Augustine, W of Old Moultrie Rd.
Ownership: Terrance J. Gladden.

***St. Augustine**—W38BI, Donald L. Jones.
Technical facilities: 1000-w TPO, 42.1-kw ERP, 174-ft. above ground, 197-ft. above sea level, lat. 29° 54' 20", long. 81° 24' 10".
Transmitter: 271 State Rd. 16, St. Johns County.
Ownership: Donald L. Jones.

***St. Augustine**—W50AY, Flamingo Bcstg. Corp.
Technical facilities: 1000-w TPO, 8.19-kw ERP, 449-ft. above ground, 486-ft. above sea level, lat. 29° 51' 31", long. 81° 20' 10".
Transmitter: Lodestar Tower, 3.5-mi. SW of St. Augustine.
Ownership: Flamingo Broadcasting Corp.

St. Petersburg—W24BF, Southeast LPTV Inc. Phone: 813-572-8585.
Technical facilities: 630-w TPO, 3-kw ERP, 636-ft. above ground, 650-ft. above sea level, lat. 27° 50' 50", long. 82° 45' 50".
Transmitter: 8320 Starkey Rd.
Ownership: Southeast LPTV Inc.

St. Petersburg—W35AJ, Channel America LPTV License Subsidiary Inc.
Technical facilities: 806-w TPO, 8.31-kw ERP, 184-ft. above ground, 203-ft. above sea level, lat. 27° 46' 22", long. 82° 38' 07".
Transmitter: Florida National Bank Bldg., 105 Second Ave. N, St. Petersburg.
Ownership: Channel America LPTV License Subsidiary Inc.

***St. Petersburg**—W56CI, Carlo McDaniel.
Technical facilities: 1000-w TPO, 6.39-kw ERP, 295-ft. above ground, 295-ft. above sea level, lat. 27° 51' 39", long. 82° 37' 26".
Transmitter: San Martin Blvd., 0.5-mi. S of U.S. 92, St. Petersburg.
Ownership: Carlo McDaniel.

St. Petersburg—W63BS, Henry Esteva. Phone: 813-898-2265.
Technical facilities: 1000-w TPO, 15-kw ERP, 325-ft. above ground, 331-ft. above sea level, lat. 27° 50' 44", long. 82° 46' 22".
Transmitter: 9700 82nd Ave. N, Seminole.
Equipment: Acrodyne transmitter; Bogner antenna.
Began Operation: January 1, 1991.
Multichannel TV Sound: Stereo only.
Ownership: Henry Esteva.
Advertising: Yes. Rates: $30.00/Sec.
Personnel: Dan L. Johnson, General Manager; John Norvell, Engineer.
Note: Operates part-time as a translator, primary station WMTV, Lakeland, FL.

***St. Petersburg**—W66AU, American Lo-Power TV Network Inc.
Technical facilities: 10.2-kw ERP, lat. 27° 50' 26", long. 82° 46' 10".
Ownership: American Lo-Power TV Network Inc.

***Sarasota**—W05BL, Faith That Pleases God Church Corp. Phone: 512-428-4848.
Technical facilities: 10-w TPO, 0.153-kw ERP, 200-ft. above ground, 226-ft. above sea level, lat. 27° 20' 47", long. 82° 27' 42".
Requests modification of CP for change to 8.5-w TPO, 0.087-kw ERP, 213-ft. above ground, 213-ft. above sea level, lat. 27° 20' 11", long. 82° 32' 18". Transmitter to Main St. at Orange Ave., Sarasota. BMPTVL-910529IL.
Transmitter: 1-mi. NE of Sarasota.
Ownership: Faith That Pleases God Church Inc.

***Sarasota**—W18AZ, George W. Kimble.
Technical facilities: 1000-w TPO, 30.8-kw ERP, 322-ft. above ground, 269-ft. above sea level, lat. 27° 20' 05", long. 82° 28' 21".
Transmitter: Fruitville Rd. & Christie Ave.
Ownership: George W. Kimble.

***Sarasota**—W24AT, Public Interest Corp. Phone: 813-626-3232.
Studio: 2251 Cattleman Rd., Sarasota, FL 34232.
Technical facilities: 1000-w TPO, 13.7-kw ERP, 502-ft. above ground, 512-ft. above sea level, lat. 27° 20' 26", long. 82° 27' 55".
Holds CP for change to 26-kw ERP. BPTTL-891208EV.
Transmitter: 5205 Fruitville Rd., Sarasota.
Satellite earth stations: 2 Paraclipse, 3.5-meter.

***Sarasota**—W34AW, WVJ-TV Inc.
Technical facilities: 1000-w TPO, 7.32-kw ERP, 184-ft. above ground, 194-ft. above sea level, lat. 27° 20' 11", long. 82° 32' 18".
Transmitter: 1605 Main St., Sarasota.
Ownership: WVJ-TV Inc.

***Sebastian**—W17BC, Donald L. Jones.
Technical facilities: 1000-w TPO, 51.9-kw ERP, 66-ft. above ground, 79-ft. above sea level, lat. 27° 49' 02", long. 80° 28' 15".
Transmitter: 919 Main St., Sebastian.
Ownership: Donald L. Jones.

***Seminole**—W06BQ, Randy Meharg.
Technical facilities: 10-w TPO, 0.025-kw ERP, 299-ft. above ground, 312-ft. above sea level, lat. 27° 50' 26", long. 82° 46' 10".
Transmitter: Park Blvd., St. Petersburg.
Ownership: Randy Meharg.

Stuart—W16AR, Stuart Tower Corp.
Technical facilities: 568-w TPO, 8.49-kw ERP, 279-ft. above ground, 299-ft. above sea level, lat. 27° 06' 14", long. 80° 18' 43".
Transmitter: 4205 Ranchwood St.
Ownership: Stuart Tower Corp.

***Stuart**—W59BX, CW/S Partners.
Technical facilities: 1000-w TPO, 42.3-kw ERP, 200-ft. above ground, 213-ft. above sea level, lat. 27° 16' 32", long. 80° 17' 11".
Transmitter: Off U.S. 1, 0.9-mi. N of common corner of St. Lucie & Martin Counties.
Ownership: CW/S Partners.

***Stuart**—W65CH, Dennis E. & Margaret A. Murray.
Technical facilities: 1000-w TPO, 34.8-kw ERP, 187-ft. above ground, 203-ft. above sea level, lat. 27° 10' 01", long. 80° 18' 02".
Transmitter: Regency Square, 2440 S. Federal Hwy.
Ownership: Dennis E. & Margaret A. Murray.

Tallahassee—W09BI, Associated Christian Television System Inc. Phone: 407-297-0155.
Studio: 715 West Gaines St., Tallahassee, FL 32304.
Technical facilities: 10-w TPO, 0.199-kw ERP, 190-ft. above ground, 400-ft. above sea level, lat. 30° 26' 29", long. 84° 16' 55".
Transmitter: Hilton Hotel, 101 S. Adams, Tallahassee.
Equipment: Television Technology transmitter; Scala antenna.
Satellite earth station: Paraclipse, 5-meter; Pico receivers.
Began Operation: September 5, 1988.
Ownership: Associated Christian Television System Inc.
Planned locally originated programming: Children's programming; classified advertising; community programming; city council meetings; local special events; documentaries; ethnic programming; magazines; public access; public affairs; religious programming; sports; state university sports; sports magazine.
Satellite programming: Independent News Service; FamilyNet; Channel America; Trinity Bcstg. Network.
Advertising: Yes. Rates: $20.00-$50.00/30 Sec.; $200.00-$400.00/Hour.
Represented (legal): Howell Ferguson.
Personnel: Clyde Bowers, Station Manager; Dave Cooperson, Chief Engineer.

Tallahassee—W17AB, Associated Christian TV System Inc. Phone: 904-893-1700. TWX: 910-997-0058. Fax: 904-893-5193.
Studio: County Rd. 12, Tallahassee, FL 32312.
Technical facilities: 1000-w TPO, 7.6-kw ERP, 486-ft. above ground, 725-ft. above sea level, lat. 30° 29' 32", long. 84° 17' 13".
Transmitter: 0.3-mi. E of Interstate 10 & U.S. Rte. 27.
Equipment: Television Technology transmitter; Bogner antenna.
Satellite earth station: Scientific-Atlanta, 5-meter; Scientific-Atlanta receivers.
Began Operation: September 1, 1984.
Ownership: Associated Christian Television System Inc.
Locally originated programming: Classified advertising; community programming; local special events; documentaries; ethnic programming; educational programming;

news; public affairs; religious programming; sports; state university sports; weather.
Planned locally originated programming: Sports magazine.
Satellite programming: FamilyNet; Trinity Bcstg. Network.
Advertising: Yes. Rates: $20.00/30 Sec.; $35.00/Min.
Represented (sales): John Blair & Co.
Represented (engineering): Gary Hawkins.
Represented (legal): Baraff, Koerner, Olender & Hochberg, P.C.
Personnel: Clyde Bowers, Station Manager; Clarence Kibler, General Sales Manager.

***Tallahassee**—W21AY, Jeff Jacobsen. Phone: 605-335-1136.
Technical facilities: 1000-w TPO, 12.6-kw ERP, 200-ft. above ground, 427-ft. above sea level, lat. 30° 26' 29", long. 84° 16' 55".
Transmitter: Hilton Hotel, 1001 S. Adams.
Ownership: Jeffco Broadcasting.

***Tallahassee**—W52AJ, American Christian TV System Inc.
Technical facilities: 1000-w TPO, 10.4-kw ERP, 144-ft. above ground, 314-ft. above sea level, lat. 30° 26' 53", long. 84° 16' 46".
Requests modification of CP for change to Ch. 63.
Transmitter: Hotel Duval, 415 N. Monroe, Tallahassee.
Ownership: American Christian Television Systems Inc.

***Tallahassee**—W65BG, Temple Baptist Church Inc.
Studio: 2737 Arendell Way, Tallahassee, FL.
Technical facilities: 1000-w TPO, 16.9-kw ERP, 613-ft. above ground, 712-ft. above sea level, lat. 30° 29' 15", long. 84° 16' 48".
Transmitter: Near Temple Baptist Church, Tallahassee.
Ownership: Temple Baptist Church Inc.

Tampa—W06BE, Carol E. Schatz. Phone: 907-345-2630.
Technical facilities: 10-w TPO, 0.133-kw ERP, 469-ft. above ground, 486-ft. above sea level, lat. 27° 56' 50", long. 82° 27' 35".
Transmitter: First National Tower Bldg., Tampa.
Ownership: Carol E. Shatz.

***Tampa**—W20AV, Randolph Weigner. Phone: 508-526-4330.
Technical facilities: 1000-w TPO, 56.6-kw ERP, 449-ft. above ground, 459-ft. above sea level, lat. 27° 52' 00", long. 82° 37' 27".
Transmitter: S side of U.S. 92, 0.1-mi. E of intersection with State Rte. 687.
Ownership: Randolph Weigner.

***Tampa**—W68CF, WJUK-TV Inc.
Technical facilities: 1000-w TPO, 3.5-kw ERP, 131-ft. above ground, 135-ft. above sea level, lat. 27° 57' 52", long. 82° 33' 06".
Transmitter: 111 W. Fortune St.
Satellite earth station: Scientific-Atlanta; Scientific-Atlanta receivers.

***Titusville**—W22AX, Donald L. Jones.
Technical facilities: 1000-w TPO, 42.9-kw ERP, 249-ft. above ground, 256-ft. above sea level, lat. 28° 50' 54", long. 80° 51' 44".
Transmitter: 1.2-mi. SW of Oak Hill.
Ownership: Donald L. Jones.

***Venice**—W56CN, Select Business Resources Inc.
Technical facilities: 1000-w TPO, 57.8-kw ERP, 449-ft. above ground, 459-ft. above sea level, lat. 27° 07' 56", long. 82° 23' 43".
Transmitter: 3.7-mi. E of Laurel.
Ownership: Select Business Resources Inc.

***Venice**—W69BD, Weather Center International.
Technical facilities: 41.3-kw ERP, lat. 27° 06' 00", long. 82° 22' 15".

***Vero Beach**—W03AV, Preston-Jenkins.
Technical facilities: 0.03-kw ERP, lat. 27° 37' 12", long. 80° 25' 01".
Ownership: Preston-Jenkins.

***Vero Beach**—W07CF, Russell Communications.
Technical facilities: 10-w TPO, 0.062-kw ERP, 157-ft. above ground, 180-ft. above sea level, lat. 27° 36' 36", long. 80° 27' 15".
Transmitter: 6170 Fourth St., Vero Beach.
Ownership: Russell Communications.

Vero Beach—W15AF, Trinity Bcstg. Network Inc. Phone: 714-832-2950.
Technical facilities: 100-w TPO, 1.56-kw ERP, 171-ft. above ground, 210-ft. above sea level, lat. 27° 38' 12", long. 80° 09' 00".
Transmitter: 27th Ave.
Eqiupment: Bogner antenna.
Satellite earth station: Scientific-Atlanta, 3.2-meter; Scientific-Atlanta receivers.
Planned Satellite programming: Trinity Broadcasting Network.
Scheduled to Begin: January 1, 1992.

***Vero Beach**—W28AM, Vero Bcstg. Inc.
Technical facilities: 1000-w TPO, 9.57-kw ERP, 217-ft. above ground, 243-ft. above sea level, lat. 27° 37' 12", long. 80° 25' 01".
Transmitter: 0.5-mi. S of city on 27th Ave.
Ownership: Vero Broadcasting Inc.

***Vero Beach**—W47AW, Sunbelt Media Group Inc.
Technical facilities: 1000-w TPO, 9.04-kw ERP, 105-ft. above ground, 125-ft. above sea level, lat. 27° 38' 25", long. 80° 24' 07".
Transmitter: 2206 16th Ave., SW corner of 22nd St., Vero Beach.
Ownership: Sunbelt Media Group Inc.

Vero Beach—W53AH, Malrite Communications Group Inc. Phone: 407-845-2929.
Studio: See WFLX, West Palm Beach, FL.
Technical facilities: 1000-w TPO, 34.9-kw ERP, 465-ft. above ground, 489-ft. above sea level, lat. 27° 32' 46", long. 80° 22' 08".
Transmitter: 2-mi. S of intersection of U.S. 1 & Hwy. 713.
Equipment: Acrodyne transmitter; Bogner antenna.
Began Operation: January 1, 1986.
Ownership: Malrite Communications Group Inc.
Note: Operating as a translator; primary station WFLX, West Palm Beach.

***Vero Beach**—W69BO, Kennedy Bcstg. Inc.
Technical facilities: 1000-w TPO, 11.7-kw ERP, 212-ft. above ground, 234-ft. above sea level, lat. 27° 37' 12", long. 80° 25' 01".
Requests modification of CP for change to 1.042-kw ERP, 170-ft. above sea level, lat. 27° 36' 04", long. 80° 23' 33". Transmitter to South Relief Canal Lot J. BMPTTL-890503ID.
Transmitter: 1.7-mi. SW of city center, 219.81°T on 27th Ave.
Ownership: Kennedy Broadcasting Inc.

***West Bay**—W16AP, Scott Brehany.
Technical facilities: 100-w TPO, 5.4-kw ERP, 364-ft. above ground, 407-ft. above sea level, lat. 30° 19' 11", long. 85° 51' 23".
Transmitter: Rte. 79 & Marlyn Rd.
Ownership: Scott Brehany.

West Palm Beach—W36AQ, Palm Beach Television Bcstg. Inc. Phone: 407-624-9255. Fax: 407-626-3104.
Technical facilities: 1000-w TPO, 105.3-kw ERP, 500-ft. above ground, 525-ft. above sea level, lat. 26° 47' 59", long. 80° 04' 33".
Transmitter: Intersection of I-95 & N. Lake Blvd.
Equipment: Acrodyne transmitter; Bogner antenna.
Began operation: April 2, 1991.
Ownership: Palm Beach Television Broadcasting Inc.
Locally originated programming: Music videos.
Advertising: Yes. Rates: $25.00/30 Sec.; $40.00/Min.
Represented (legal): Arent, Fox, Kintner, Plotkin & Kahn.
Personnel: Leonard Walk, President; W. G. Stacy, sales; Warren Reeves, engineering.

***West Palm Beach**—W53AL, Richard & Ann Vermillion.
Technical facilities: 1000-w TPO, 14-kw ERP, 171-ft. above ground, 184-ft. above sea level, lat. 26° 43' 34", long. 80° 04' 55".
Transmitter: 1601 Forum Way, West Palm Beach.
Ownership: Rich & Ann Vermillion.

Georgia

***Albany**—W12CH, Manuel A. Cantu.
Technical facilities: 10-w TPO, 0.069-kw ERP, 266-ft. above ground, 469-ft. above sea level, lat. 31° 35' 39", long. 84° 10' 36".
Requests modification of CP for change to 84-w TPO, 200-ft. above ground, 367-ft. above sea level. BMPTVL-910416JU.
Transmitter: intersection of Sixth Ave. & Slappey Dr., Albany.
Ownership: Manuel A. Cantu.

Albany—W23AC, Trinity Bcstg. Network Inc.
Technical facilities: 1000-w TPO, 11.7-kw ERP, 394-ft. above ground, 591-ft. above sea level, lat. 31° 34' 14", long. 84° 10' 41".
Transmitter: 1800-ft. SSW of intersection of Slappey Dr. & Oglethorpe Ave.
Began Operation: July 15, 1988.
Ownership: Trinity Broadcasting Network Inc.
Satellite programming: Trinity Bcstg. Network.

***Albany**—W36AN, American Christian TV System Inc.
Technical facilities: 10.4-kw ERP, lat. 31° 34' 38", long. 84° 09' 04".
Ownership: American Christian Television Systems Inc.

***Americus**—W05BM, Timothy Brumlik.
Technical facilities: 10-w TPO, 0.217-kw ERP, 381-ft. above ground, 876-ft. above sea level, lat. 32° 10' 37", long. 84° 15' 16".
Transmitter: 6.9-mi. N of Americus city center, 0.8-mi. ESE of intersection of Rte. 271 & U.S. 1.
Ownership: Timothy S. Brumlik.

***Apple Valley**—W44AL, Community Television.
Technical facilities: 1000-w TPO, 7.05-kw ERP, 144-ft. above ground, 1007-ft. above sea level, lat. 34° 12' 33", long. 83° 29' 06".
Transmitter: 2.1-mi. NW of city at 287.6°T, 1.2-mi. NW of Commerce.
Ownership: Community Television.

***Athens**—W42AO, Georgia Regional Community TV. Phone: 404-543-7993.
Studio: 1290 Daniels Bridge Rd., Watkinsville, GA 30677.
Technical facilities: 100-w TPO, 0.798-kw ERP, 200-ft. above ground, 892-ft. above sea level, lat. 33° 53' 35", long. 83° 26' 12".
Transmitter: NW of intersection of Hwys. 53 & 15.
Equipment: Television Technology transmitter; Scala antenna.
Satellite earth stations: Dark Star, 3.65-meter.
Scheduled to begin operation: October 1, 1991.
Ownership: Georgia Regional Community TV.
Planned locally originated programming: Children's programming; community programming; local special events; documentaries; news; public affairs; religious programming; sports; weather.
Planned satellite programming: News; Trinity Bcstg. Network.
Advertising: Yes. Rates: $30.00-$50.00/30 Sec.
Personnel: Stanley R. Pulliam, Executive Chairman.

***Athens**—W54AG, Sudbrink Bcstg. Co. of Georgia. Phones: 904-371-7771; 404-291-9292.
Studio: WAWA-TV, 713 Shorter Ave., Rome, GA 30161.
Technical facilities: 1000-w TPO, 39.1-kw ERP, 430-ft. above ground, 1253-ft. above sea level, lat. 34° 05' 02", long. 83° 19' 18".
Requests CP for change to Ch. 66 BMPTTL-JB0702ME.
Transmitter: Rte. 1, Hull, Georgia.
Ownership: Sudbrink Broadcasting.

Atlanta—W04BR, Charles Woods.
Studio: Suite 840, 3445 Peachtree Rd., Atlanta, GA 30326.
Technical facilities: 0.01-kw ERP, lat. 33° 45' 32", long. 84° 23' 18".
Holds CP for change to 7.44-w TPO, 0.008-kw ERP, 572-ft. above ground, 1612-ft. above sea level, lat. 33° 45' 15", long. 84° 23' 25". Transmitter to First National Bank Bldg., 2 Peachtree St., Atlanta. BPTVL-910410JC.
Requests CP for change to 8-w TPO, 0.086-kw ERP, 584-ft. above ground, 1608-ft. above sea level. BPTVL-910503YN.
Equipment: Acrodyne transmitter; Scala antenna.
Ownership: Charles Woods.
Satellite programming: Jukebox Network.
Represented (engineering): Cohen, Dippell & Everist, P.C.
Represented (legal): Kenkel & Assoc.

***Atlanta**—W20AU, Valuevision International Inc.
Technical facilities: 1000-w TPO, 70.6-kw ERP, 105-ft. above ground, 1870-ft. above sea level, lat. 34° 04' 02", long. 84° 27' 23".
Transmitter: Sweat Mountain radio site, Marietta.

***Atlanta**—W24AL, Southeast LPTV Inc.
Technical facilities: 1000-w TPO, 16.5-kw ERP, 459-ft. above ground, 1319-ft. above sea level, lat. 33° 48' 40", long. 84° 21' 50".
Transmitter: 740 Bismark Rd.
Ownership: Southeast LPTV Inc.

***Atlanta**—W63BB, Frontier Gulf Bcstg. Inc.
Technical facilities: 1000-w TPO, 35.01-kw ERP, 351-ft. above ground, 1351-ft. above sea level, lat. 33° 46' 57", long. 84° 23' 20".
Transmitter: 1018 W. Peachtree St.
Ownership: Frontier Bcstg. Inc.
Personnel: J. Mitchell Johnson, General Manager.

***Augusta**—W42AQ, American Christian TV System Inc.
Technical facilities: 1000-w TPO, 7.36-kw ERP, 246-ft. above ground, 387-ft. above sea level, lat. 33° 28' 31", long. 81° 57' 55".

Transmitter: Southern Finance Bldg., 753 Broad St., Augusta.
Ownership: American Christian Television Systems Inc.

*Augusta—W44AF, Neighborhood Bcstg. Services Inc.
Technical facilities: 895-w TPO, 20-kw ERP, 571-ft. above ground, 1020-ft. above sea level, lat. 33° 26' 15", long. 82° 05' 27".
Transmitter: 2400 Barton Chapel Rd., off Gordon Hwy., Augusta.
Ownership: Neighborhood Bcstg. Services Inc.

Augusta—W65BI, Trinity Bcstg. Network Inc.
Technical facilities: 1000-w TPO, 11.8-kw ERP, 549-ft. above ground, 1001-ft. above sea level, lat. 33° 30' 53", long. 81° 56' 23".
Transmitter: 0.6-mi. ESE of intersection of Aetna & Womrath Rds.
Began Operation: March 27, 1990.
Ownership: Trinity Broadcasting Network Inc.
Satellite programming: Trinity Bcstg. Network.

Augusta—W67BE, AVN Inc. Phone: 404-736-6700.
Technical facilities: 0.71-kw ERP, 854-ft. above ground, lat. 33° 28' 25", long. 82° 02' 03".
Requests CP for change to 1000-w TPO, 11.4-kw ERP. BPTTL-910429CN.
Transmitter: Water tower near Central & Highland Ave.
Equipment: Acrodyne transmitter; Scala antenna.
Satellite earth stations: Harris, 4-meter C-band; RCA, 3.2-meter Ku-band; Harris, RCA receivers.
Began Operation: March 1, 1986.
Multichannel TV Sound: No.
Ownership: AVN Inc.
Locally originated programming: Children's programming.
Satellite programming: Channel America; Wall Street Journal Report.
Advertising: Yes. Rates: $100.00/30 Sec.; $90.00/Min.
Represented (sales): Roslin TV Sales.
Personnel: Jeremy N. Coghlan, President; Becky Maddox, Traffic; Gene Diduch, Sales; William Cook, Production; Carey Hale, Engineering.

*Boston—W04CG, Timothy Brumlik.
Technical facilities: 10-w TPO, 0.187-kw ERP, 223-ft. above ground, 423-ft. above sea level, lat. 30° 47' 40", long. 83° 46' 54".
Transmitter: 602 E. Horn St.
Ownership: Timothy S. Brumlik.

Brunswick—W33AL, Trinity Bcstg. Network Inc.
Technical facilities: 1000-w TPO, 10.4-kw ERP, 499-ft. above ground, 184-ft. above sea level, lat. 31° 10' 07", long. 81° 32' 14".
Transmitter: State Rte. 303 & U.S. Rte. 95, near Brunswick.
Equipment: ITS transmitter.
Satellite earth station: Scientific-Atlanta, 3.2-meter.
Began Operation: November 1, 1990.
Ownership: Trinity Broadcasting Network Inc.
Satellite programming: Trinity Bcstg. Network.

*Brunswick—W56CF, FM Television Ltd.
Technical facilities: 1000-w TPO, 10.5-kw ERP, 164-ft. above ground, 170-ft. above sea level, lat. 31° 09' 55", long. 81° 28' 28".
Transmitter: 2.6-mi. NE of Brunswick.
Ownership: FM Television Ltd.

*Brunswick—W60BO, Neighborhood Bcstg. Services Inc.
Technical facilities: 1000-w TPO, 16.7-kw ERP, 479-ft. above ground, 499-ft. above sea level, lat. 31° 08' 54", long. 81° 36' 48".
Transmitter: 1.5-mi. W of KYNR(FM) tower off Meyer Hill Rd.
Ownership: Neighborhood Broadcasting Services Inc.

Camilla—W02BS, McMinn Communications Inc. Phone: 404-549-8427.
Technical facilities: 10-w TPO, 0.018-kw ERP, 213-ft. above ground, 377-ft. above sea level, lat. 31° 12' 10", long. 84° 11' 38".
Transmitter: Old Pelham Rd., 1-mi. S of Camilla city limits.
Ownership: McMinn Communications Inc.

*Carrollton—W59BR, Georgia-Alabama Bcstg. Inc.
Technical facilities: 21-kw ERP, lat. 33° 33' 54", long. 85° 10' 02".
Ownership: Georgia-Alabama Bcstg. Inc.

*Columbus—W06BH, Dr. Stephen Hollis.
Technical facilities: 10-w TPO, 0.04-kw ERP, 125-ft. above ground, 643-ft. above sea level, lat. 32° 33' 20", long. 84° 56' 12".
Requests modification of CP for change to 0.155-kw-ERP, 699-ft. above ground, 1145-ft. above sea level, lat. 32° 27' 19", long. 84° 52' 37". Transmitter to SE of Columbus. BMPTTL-910503GE.
Transmitter: Moon Rd., 0.3-mi. SE of Hamilton Rd., Highland Pines.
Ownership: Dr. Stephen Hollis.

*Columbus—W07CP, Dr. Stephen Hollis.
Technical facilities: 10-w TPO, 0.059-kw ERP, 108-ft. above ground, 509-ft. above sea level, lat. 32° 30' 46", long. 84° 58' 06".
Requests modification of CP for change to 0.206-kw ERP, 699-ft. above ground, 1145-ft. above sea level, lat. 32° 27' 49", long. 84° 52' 37". Transmitter to SE of Columbus. BMPTVL-910503XR.
Transmitter: N of intersection of 50th & Hamilton Rd.
Ownership: Dr. Stephen Hollis.

Columbus—W16AF, Dr. Stephen Hollis.
Technical facilities: 1000-w TPO, 29.9-kw ERP, 98-ft. above ground, 499-ft. above sea level, lat. 32° 30' 46", long. 84° 58' 06".
Requests modification of CP for change to 38.8-kw ERP, 1145-ft. above ground, 1181-ft. above sea level, lat. 32° 27' 49", long. 84° 52' 37". Transmitter to SE of Columbus. BMPTTL-910503EH.
Transmitter N of the intersection of 50th & Hamilton Rds.
Ownership: Dr. Stephen Hollis.

Columbus—W22AH, Dr. Stephen Hollis. Phone: 404-323-8127.
Studio: 2300 Manchester Expressway, Bldg. G, Columbus, GA 31904.
Technical facilities: 1000-w TPO, 14.78-kw ERP, 132-ft. above ground, 400-ft. above sea level, lat. 32° 30' 46", long. 84° 58' 06".
Requests CP for change to 40.3-kw ERP, 1145-ft. above ground, 1181-ft. above sea level, lat. 32° 27' 49", long. 84° 52' 37". Transmitter to SE of Columbus. BPTTL-910503EI.
Transmitter: N corner of 50th & Hamilton.
Began Operation: October 1, 1988.
Ownership: Dr. Stephen Hollis.
Planned satellite programming: Trinity Bcstg. Network.

*Columbus—W44AT, Dr. Stephen Hollis.
Technical facilities: 1000-w TPO, 28.2-kw ERP, 98-ft. above ground, 499-ft. above sea level, lat. 32° 30' 46", long. 84° 58' 06".
Requests modification of CP for change to 44.2-kw ERP, 1145-ft. above ground, 1181-ft. above sea level, lat. 32° 27' 49", long. 84° 52' 37". Transmitter to SE of Columbus. BMPTTL-910503XT.
Transmitter: N of intersection of 50th St. & Hamilton Rd.
Ownership: Dr. Stephen Hollis.

*Columbus—W46BI, Dr. Stephen Hollis.
Technical facilities: 1000-w TPO, 29.4-kw ERP, 89-ft. above ground, 607-ft. above sea level, lat. 32° 33' 20", long. 84° 56' 12".
Requests modification of CP for change to 44.6-kw ERP, 1145-ft. above ground, 1181-ft. above sea level, lat. 32° 27' 49", long. 84° 52' 37". Transmitter to SE of Columbus. BMPTTL-910503EJ.
Transmitter: Moon Rd., 0.3-mi. SE of Hamilton Rd., Highland Pines.
Ownership: Dr. Stephen Hollis.

*Cordele—W07CH, Manuel A. Cantu.
Technical facilities: 10-w TPO, 0.161-kw ERP, 381-ft. above ground, 679-ft. above sea level, lat. 31° 56' 09", long. 83° 46' 46".
Transmitter: 2.1-mi. S of Cordele city center.
Ownership: Manuel A. Cantu.

Dalton—W43AT, Family Life TV 43. Phone: 404-226-4125.
Technical facilities: 100-w TPO, 1.25-kw ERP, 131-ft. above ground, 955-ft. above sea level, lat. 34° 46' 16", long. 84° 57' 51".
Transmitter: 100 Spenser St., Dalton.
Ownership: Family Life TV 43.

Dalton—W66BA, TV 14 L.P.
Technical facilities: 794-w TPO, 4.5-kw ERP, 69-ft. above ground, 968-ft. above sea level, lat. 34° 47' 16", long. 84° 59' 09".
Transmitter: Mount Rachel, Dalton.
Ownership: TV 14 L.P.

*Douglas—W05BO, Manuel A. Cantu.
Technical facilities: 100-w TPO, 0.86-kw ERP, 899-ft. above ground, 1158-ft. above sea level, lat. 32° 39' 59", long. 82° 57' 49".
Transmitter: 7-mi. WNW of Douglas.
Ownership: Manuel A. Cantu.

*Dublin—W35BB, Gil Gillis. Phone: 912-275-4444.
Studio: 211 S. Monroe St., Dublin, GA 31021.
Technical facilities: 1000-w TPO, 23.9-kw ERP, 177-ft. above ground, 476-ft. above sea level, lat. 32° 31' 00", long. 82° 58' 18".
Transmitter: 2.9-mi. SE of Dublin.
Equipment: Acrodyne transmitter; Bogner antenna.

*East Dublin—W45AK, Creative Broadcast Communications.
Technical facilities: 1000-w TPO, 29.8-kw ERP, 479-ft. above ground, 810-ft. above sea level, lat. 32° 39' 59", long. 82° 53' 40".
Transmitter: 10-mi. N of Dublin on Old Toomsboro Hwy.
Ownership: Creative Broadcast Communications.

*Gainesville—W41AV, Sudbrink Bcstg. of Georgia.
Technical facilities: 1000-w TPO, 29.9-kw ERP, 801-ft. above ground, 2031-ft. above sea level, lat. 34° 07' 47", long. 83° 55' 56".
Transmitter: 10.5-mi. SW of Gainesville, 0.3-mi. NE of Roberts Crossroads.
Ownership: Sudbrink Bcstg. of Georgia.

Hazlehurst—W63AT, Jeff Davis Bcstrs. Inc. Phone: 912-375-4511.
Studio: Hwy. 341 E, Hazlehurst, GA 31539.
Technical facilities: 100-w TPO, 0.757-kw ERP, 260-ft. above ground, 240-ft. above sea level, lat. 31° 51' 15", long. 82° 34' 00".
Transmitter: Hwy. 341 E, Hazlehurst, GA.
Equipment: Television Technology transmitter; Scala antenna.
Satellite earth station: 3M; Drake receivers.
Began Operation: July 15, 1986.
Ownership: Jeff Davis Broadcasters Inc.
Locally originated programming: Community programming; city council meetings; local special events; magazines; music videos; news; public access; public affairs; religious programming; sports; hunting & fishing show; weather.
Planned locally originated programming: Children's programming; classified advertising; documentaries; ethnic programming; college courses; wire service news; character generated news; state university sports.
Satellite programming: Sports.
Advertising: Yes. Rates: $13.00/30 Sec.; $60.00/Hour.

La Grange—W33AT, Georgia-Alabama Bcstg. Inc. Phone: 404-845-8833.
Studio: One E. Lafayette Square, La Grange, GA 30240.
Technical facilities: 1000-w TPO, 23.9-kw ERP, 223-ft. above ground, 1043-ft. above sea level, lat. 33° 03' 00", long. 85° 01' 50".
Transmitter: E of Ridley Ave., N of Mitchell Ave.
Equipment: Acrodyne transmitter; Bogner antenna.
Satellite earth station: Orbitron, 5-meter; Sony receivers.
Began Operation: April 15, 1989.
Ownership: Georgia-Alabama Broadcasting Inc.
Locally originated programming: Children's programming; classified advertising; community programming; city council meetings; local special events; documentaries; ethnic programming; educational programming; music videos; news; locally produced news; wire service news; character generated news; religious programming; hunting & fishing show; high school sports; weather.
Planned locally originated programming: Sports magazine.
Satellite programming: Country Music TV; news.
Advertising: Yes. Rates: $50.00/30 Sec.; $100.00/Min.; $200.00/Hour.
Represented (sales): Chris Assaf.
Represented (engineering): John Simmons.
Represented (legal): Cole, Raywid & Braverman.

*La Grange—W35AM, Troup Bcstg. Inc.
Technical facilities: 1000-w TPO, 27.1-kw ERP, 400-ft. above ground, 1221-ft. above sea level, lat. 33° 02' 36", long. 84° 57' 28".
Transmitter: State Rte. 109, 0.5-mi. W of U.S. Rte. 185, La Grange.
Ownership: Troup Broadcasting Inc.

*Luella—W66BH, Reginald L. Duff.
Technical facilities: 1000-w TPO, 19.9-kw ERP, 488-ft. above ground, 1319-ft. above sea level, lat. 33° 20' 30", long. 84° 70' 50".
Transmitter: 1.5-mi. SW of Luella.

*Lumber City—W05BP, Newsouth Broadcasting Corp.
Technical facilities: 10-w TPO, 0.088-kw ERP, 348-ft. above ground, 469-ft. above sea level, lat. 31° 58' 48", long. 82° 42' 20".
Transmitter: 0.2-mi. W of Sand Pit Rd., 3.8-mi. NNW of Lumber City.
Ownership: Newsouth Broadcasting Corp.

*Macon—W07CC, Timothy S. Brumlik.
Technical facilities: 10-w TPO, 0.32-kw ERP, 380-ft. above ground, 1040-ft. above sea level, lat. 32° 53' 48", long. 83° 32' 05".
Transmitter: 8-mi. NE of Macon city center.
Ownership: Timothy S. Brumlik.

*Macon—W47AU, Beacon Bcstg. Corp.
Technical facilities: 1000-w TPO, 8.77-kw ERP, 374-ft. above ground, 781-ft. above sea level, lat. 32° 55' 43", long. 83° 44' 08".
Transmitter: 6.5-mi. N of Macon.
Ownership: Beacon Broadcasting Corp.

Marietta—W55BM, Video Jukebox Network Inc.
Technical facilities: 1000-w TPO, 12-kw ERP, 108-ft. above ground, 1788-ft. above sea level, lat. 34° 04' 02", long. 84° 27' 23".
Requests CP for change to 43.3-kw ERP, 1781-ft. above sea level. BPTTL-910502FA.
Transmitter: Atop Sweat Mountain, 0.6-mi. NE of intersection of Jims & Wigley Rds.
Ownership: Video Jukebox Network Inc.

*McRae—W65BP, John W. Davidson.
Technical facilities: 100-w TPO, 2.02-kw ERP, 312-ft. above ground, 528-ft. above sea level, lat. 32° 03' 25", long. 82° 51' 56".
Transmitter: Hwy. 341 E of McRae city limits.
Ownership: John W. Davidson.

*Newnan—W25BL, Video Jukebox Network Inc.
Technical facilities: 703-w TPO, 18-kw ERP, 1129-ft. above ground, 2024-ft. above sea level, lat. 33° 24' 43", long. 84° 50' 03".
Transmitter: 309 Witcher Rd.

Rome—W34AG, TV 14 L.P.
Technical facilities: 6.7-kw ERP, 1591-ft. above ground, lat. 34° 14' 07", long. 85° 13' 45".
Transmitter: Lot 14, tract 6 on Willingham Scenic Hwy., 3.6-mi. from Banks School.
Began Operation: February 1, 1988.
Ownership: TV 14 L.P.

Rome—W56CD, Prism Bcstg. Network Inc. Phone: 404-295-5656.
Studio: 646 Mount Alto Rd., Rome, GA 30161.
Technical facilities: 60-w TPO, 0.553-kw ERP, 161-ft. above ground, 1368-ft. above sea level, lat. 34° 14' 07", long. 85° 13' 46".
Transmitter: Horseleg Mountain, Rome.
Equipment: Scala antenna.
Ownership: Prism Broadcasting Network Inc.
Planned locally originated programming: Children's programming; classified advertising; community programming; city council meetings; local special events; educational programming; music videos; locally produced news; public affairs; religious programming; hunting & fishing show; state university sports; high school sports; weather.
Planned satellite programming: ACTS; FamilyNet.
Advertising: Yes. Rates: $30.00/30 Sec.; $50.00/Min.; $200.00/Hour; $120.00/30 min.
Represented (legal): May & Dunne.
Personnel: Bill Hill, General Manager; Don Patterson, Sales Manager; John Simmons, Sales Manager.

Roswell—W67CI, Korean American TV Bcstg. Corp. Phone: 404-516-8867.
Technical facilities: 1000-w TPO, 11.5-kw ERP, 108-ft. above ground, 1788-ft. above sea level, lat. 34° 04' 02", long. 84° 27' 23".
Requests CP for change to 36-kw ERP, 1778-ft. above sea level. BPTTL-910502QE.
Transmitter: Sweat Mountain, 3.1-mi. NE of intersection of Jim's & Wigley Rds.
Equipment: Acrodyne transmitter.
Began Operation: September 30, 1990.
Ownership: Korean American TV Broadcasting Corp.
Planned locally originated programming: City council meetings; foreign language programming; religious programming; state university sports; high school sports; weather.
Planned satellite programming: ACTS; FamilyNet.
Represented (legal): May & Dunne.

*Savannah—W13CC, Norma Levin.
Technical facilities: 10-w TPO, 0.27-kw ERP, 197-ft. above ground, 348-ft. above sea level, lat. 32° 03' 10", long. 81° 08' 49".
Requests modification of CP to add Garden City, Hunter, Isle of Hope, Pooler & Thunderbolt to principal community & to change to 100-w TPO, 0.6-kw ERP, 518-ft. above ground, 515-ft. above sea level, lat. 32° 02' 43", long. 81° 07' 23". Transmitter to 0.3-mi. SW of junction of 52nd & Hopkins Sts. BMPTTL-910502AR.
Transmitter: West Gate Commercial Park, Savannah.
Ownership: Norma Levin.

Savannah—W55AW, Channel America LPTV License Subsidiary Inc.
Technical facilities: 60-w TPO, 0.692-kw ERP, 161-ft. above ground, 180-ft. above sea level, lat. 32° 03' 48", long. 81° 02' 56".
Transmitter: 2526 Gregory St., Savannah.
Began Operation: June 1, 1989.
Ownership: Channel America LPTV License Subsidiary Inc.
Satellite programming: Sports; Channel America Television Network.
Advertising: Yes. Rates: $300.00/30 Sec.; $500.00/Min.; $1000/Hour.
Note: Authorized as translator.

Savannah—W67BJ, Trinity Bcstg. Network.
Technical facilities: 1000-w TPO, 16.1-kw ERP, 498-ft. above ground, 450-ft. above sea level, lat. 32° 12' 07", long. 81° 15' 33".
Requests CP for change to 518-ft. above ground, 443-ft. above sea level, lat. 32° 02' 43", long. 81° 07' 23". Transmitter to 0.4-mi. SW of junction of 52nd & Hopkins Sts. BPTT-910503AZ.
Transmitter: 0.6-mi. NW of State Rd. at Effingham Co., near Bloomingdale.
Equipment: Television Technology transmitter; Bogner antenna.
Satellite earth station: Scientific-Atlanta, 3.2-meter.
Began Operation: July 25, 1988.
Ownership: Trinity Broadcasting Network Inc.
Satellite programming: Trinity Bcstg. Network.

*Sea Island—W53AP, William T. Conner.
Technical facilities: 100-w TPO, 1.11-kw ERP, 141-ft. above ground, 151-ft. above sea level, lat. 31° 12' 07", long. 81° 21' 09".
Transmitter: 0.3-mi. NW of city center at 314°T.
Ownership: William T. Conner.

*Sea Island—W69BX, William T. Conner.
Technical facilities: 100-w TPO, 1.09-kw ERP, 141-ft. above ground, 151-ft. above sea level, lat. 31° 12' 07", long. 81° 21' 09".
Transmitter: 0.3-mi. NW of city center at 314°T.
Ownership: William T. Conner.

*Sessoms—W42BG, Community Television.
Technical facilities: 7.1-kw ERP, lat. 31° 31' 02", long. 82° 39' 29".
Transmitter: 1.5-mi. W of Nickols St. & Rte 32.
Ownership: Community Television.

*Sessoms—W50AT, Community Television. Phone: 615-525-6358.
Technical facilities: 1000-w TPO, 7.04-kw ERP, 144-ft. above ground, 338-ft. above sea level, lat. 31° 31' 02", long. 82° 39' 29".
Transmitter: 1.5-mi. W of Nickols St. & Rte. 32.
Ownership: Community Television.

*Summerville—W41BG, Victory Bcstg. Corp.
Technical facilities: 830.5-w TPO, 10-kw ERP, 33-ft. above ground, 1434-ft. above sea level, lat. 34° 28' 11", long. 85° 17' 49".
Transmitter: Taylor Ridge, 0.5-mi. S of Mac K. White Gap off Hwy. 27.
Ownership: Victory Bcstg. Corp.

*Tifton—W02BZ, Tift County Bcstg. Inc.
Technical facilities: 10-w TPO, 0.02-kw ERP, 66-ft. above ground, 436-ft. above sea level, lat. 31° 27' 15", long. 83° 30' 35".
Transmitter: Hwy. 41 & Second Ave., Tifton.
Ownership: Tift County Broadcasting Inc.

Tifton—W05AZ, Moore Bcstg. Inc.
Technical facilities: 10-w TPO, 0.03-kw ERP, 150-ft. above ground, 420-ft. above sea level, lat. 31° 26' 58", long. 83° 30' 24".
Transmitter: 6-mi. S of Tifton off Old Union Rd.
Equipment: Emcee transmitter; Bogner antenna.
Ownership: Moore Bcstg. Inc.

*Tifton—W16AK, Tifton Translator Inc.
Technical facilities: 100-w TPO, 0.701-kw ERP, 177-ft. above ground, 532-ft. above sea level, lat. 31° 28' 16", long. 83° 29' 12".
Transmitter: 1.7-mi. NE of city center at 50.99° T.
Ownership: Tifton Translator Inc.

Tifton—W51AR, Northside Baptist Church.
Technical facilities: 100-w TPO, 1.86-kw ERP, 115-ft. above ground, 483-ft. above sea level, lat. 31° 28' 18", long. 83° 30' 48".
Transmitter: 302 W. 20th St.
Ownership: Northside Baptist Church.

*Tifton—W56BV, Linda D. Clevenger.
Technical facilities: 100-w TPO, 0.634-kw ERP, 180-ft. above ground, 535-ft. above sea level, lat. 31° 28' 16", long. 83° 29' 12".
Transmitter: 1.7-mi. NE of city center at 50° T.
Ownership: Linda D. Clevenger.

*Tifton—W60AZ, Linda D. Clevenger.
Technical facilities: 100-w TPO, 0.629-kw ERP, 181-ft. above ground, 535-ft. above sea level, lat. 31° 28' 16", long. 83° 29' 12".
Transmitter: 1.8-mi. NE of city center at 50.99°T.
Ownership: Linda D. Clevenger.

*Valdosta—W39BK, Jonesboro Television Assoc.
Technical facilities: 1000-w TPO, 322-ft. above ground, 381-ft. above sea level, lat. 30° 43' 20", long. 83° 14' 48".
Transmitter: Loch Laurel Martin's Pond.
Ownership: Impact Television Group Inc.

Valdosta—W53HI, General Management Consultants Inc. Phone: 407-848-5048.
Technical facilities: 42-w TPO, 0.183-kw ERP, 289-ft. above ground, 450-ft. above sea level, lat. 30° 52' 21", long. 83° 20' 36".
Transmitter: Valtech Rd., near I-75, Valdosta.
Equipment: Television Technology transmitter; Scala antenna.
Ownership: General Management Consultants.
Locally originated programming: Religious programming.
Planned locally originated programming: Community programming; ethnic programming; news.
Planned satellite programming: FamilyNet; Trinity Bcstg. Network.
Advertising: Yes. Rates: $25.00-$30.00/30 Sec.; $50.00/min.; $100.00-$125.00/Hour.

*Vidalia—W23AG, Conner Communications, a Partnership.
Technical facilities: 100-w TPO, 0.987-kw ERP, 289-ft. above ground, 614-ft. above sea level, lat. 32° 12' 05", long. 82° 29' 24".
Transmitter: Hwy. 280, approx. 4-mi. ESE of Vidalia.
Ownership: Conner Communications, a Partnership.

*Vidalia—W43AQ, American Lo-Power TV.
Technical facilities: 3-kw ERP, lat. 32° 13' 12", long. 82° 26' 13".
Ownership: American Lo-Power TV.

*Warner Robins—W18AQ, Park Newspapers of Georgia Inc.
Technical facilities: 1000-w TPO, 8.6-kw ERP, 112-ft. above ground, 541-ft. above sea level, lat. 32° 37' 03", long. 83° 37' 43".
Transmitter: 1553 Watson Blvd., Warner Robins.
Ownership: Park Communications Inc.

*Waycross—W02BQ, Newsouth Broadcasting Corp.
Technical facilities: 10-w TPO, 0.09-kw ERP, 324-ft. above ground, 462-ft. above sea level, lat. 31° 11' 51", long. 82° 19' 34".
Transmitter: SW corner of the intersection of U.S. 1 & Havana Ave.
Ownership: Newsouth Broadcasting Corp.

*Waycross—W32AV, Trinity Broadcasting Network.
Technical facilities: 1000-w TPO, 5.83-kw ERP, 249-ft. above ground, 397-ft. above sea level, lat. 31° 12' 51", long. 82° 22' 47".
Transmitter: 1.2-mi. NW of Waycross, 296°T.
Scheduled to begin operation: May 1, 1992.
Ownership: Trinity Broadcasting Network Inc.
Planned Satellite programming: Trinity Bcstg. Network.

*Waycross—W39BJ, Womens LPTV Network.
Technical facilities: 100-w TPO, 200-ft. above ground, 325-ft. above sea level, lat. 31° 12' 51", long. 82° 22' 47".
Transmitter: WLTE-FM tower.
Ownership: Women's LPTV Network.

Hawaii

Haleakala—K24CF, John Patrick Marcom.
Technical facilities: 1000-w TPO, 6.49-kw ERP, 95-ft. above ground, 10049-ft. above sea level, lat. 20° 42' 41", long. 156° 15' 28".
Transmitter: Haleakala Mountain Peak, 0.5-mi. E of center of Haleakala.
Began Operation: January 1, 1990.
Ownership: John Patrick Marcom.
Planned locally originated programming: Community programming; city council meetings; local special events; religious programming; high school sports; home shopping.
Planned satellite programming: Trinity Bcstg. Network; Video Marketing Network.
Advertising: Yes. Rates: $20.00/30 Sec.; $30.00/Min.; $150.00/Hour.

*Hilo—K53CL, Alegria Bcstg. Corp.
Technical facilities: 100-w TPO, 2.59-kw ERP, 36-ft. above ground, 1385-ft. above sea level, lat. 19° 44' 27", long. 155° 08' 56".
Transmitter: 3.5-mi. W of Hilo Bay, Hilo.
Ownership: Alegria Broadcasting Corp.

*Hilo—K55FZ, Algeria Bcstg. Corp.
Technical facilities: 100-w TPO, 2.59-kw ERP, 36-ft. above ground, 1385-ft. above sea level, lat. 19° 44' 27", long. 155° 08' 56".
Transmitter: 3.5-mi. W of Hilo Bay.
Ownership: Algeria Broadcasting Corp.

*Honolulu—K07UB, Laura Burbage.
Technical facilities: 10-w TPO, 0.065-kw ERP, 102-ft. above ground, 108-ft. above sea level, lat. 21° 20' 08", long. 157° 56' 01".
Transmitter: 0.28-mi. SE of the intersection of Kuntz Ave. & F Ave.
Ownership: Laura Burbage.

*Honolulu—K38CB, Casey Telecommunications Corp.
Technical facilities: 1000-w TPO, 8.89-kw ERP, 200-ft. above ground, 207-ft. above sea level, lat. 21° 17' 59", long. 157° 51' 33".
Requests modification of CP for change to 42.7-kw ERP, 33-ft. above ground, 2218-ft. above sea level, lat. 21° 23' 49", long. 158° 05' 38". Transmitter to Mauna Kapu radio site, Honolulu. BMPTTL-891208EF.
Transmitter: 11 Billingham Blvd.
Ownership: Casey Telecommunications Corp.

*Honolulu—K42CO, Oceania Bcstg. Network Inc.
Technical facilities: 100-w TPO, 0.66-kw ERP, 151-ft. above ground, 164-ft. above sea level, lat. 21° 17' 41", long. 157° 51' 49".
Transmitter: 111 Abui St., Honolulu.
Ownership: Oceania Broadcasting Network Inc.

*Honolulu—K48DT, Janet Roberts.
Technical facilities: 1000-w TPO, 45.4-kw ERP, 394-ft. above ground, 404-ft. above sea level, lat. 21° 17' 37", long. 157° 50' 34".
Transmitter: Ala Moana Hotel, 410 Atkinson Dr., Honolulu.
Ownership: Janet Roberts.

Honolulu—K50AP, Family Broadcasting.
Phone: 808-946-5499.
Technical facilities: 1000-w TPO, 7.36-kw ERP, 371-ft. above ground, 381-ft. above sea level, lat. 21° 17' 59", long. 157° 50' 30".
Transmitter: 930 Kaheka St., Honolulu.
Equipment: Television Technology transmitter; Bogner antenna.
Began Operation: September 1, 1989.
Ownership: Family Broadcasting.
Planned locally originated programming: Children's programming; community programming; local special events; ethnic programming; educational programming; music videos; public affairs; religious programming; sports; hunting & fishing show; high school sports.
Planned satellite programming: ACTS.
Advertising: Planned.
Personnel: Arthur Hixson, General Manager.

*Honolulu—K52BK, Daniel Lamaute.
Phone: 212-370-1301.
Technical facilities: 20.7-kw ERP, lat. 21° 17' 41", long. 157° 51' 49".
Ownership: Daniel Lamaute.

*Honolulu—K59EJ, Neal L. Andrews Jr.
Technical facilities: 100-w TPO, 0.912-kw ERP, 289-ft. above ground, 299-ft. above sea level, lat. 21° 17' 56", long. 157° 50' 44".
Transmitter: 735 Sheridan St., Honolulu.
Ownership: Neal L. Andrews Jr.

*Kailua—K23CT, Alegria Bcstg. Corp.
Technical facilities: 100-w TPO, 2.62-kw ERP, 36-ft. above ground, 1608-ft. above sea level, lat. 19° 33' 10", long. 155° 55' 49".
Transmitter: 1499-ft. NE of center of Honalo, near Hwy. 180.
Ownership: Alegria Broadcasting Corp.

*Kailua—K25CZ, Alegria Bcstg. Corp.
Technical facilities: 100-w TPO, 2.62-kw ERP, 36-ft. above ground, 1608-ft. above sea level, lat. 19° 33' 10", long. 155° 55' 49".
Transmitter: Near Hwy. 180, NE of Center of Honalo Kailua.
Ownership: Alegria Broadcasting Corp.

*Kailua—K27DK, Alegria Bcstg. Corp.
Technical facilities: 100-w TPO, 2.62-kw ERP, 36-ft. above ground, 1608-ft. above sea level, lat. 19° 33' 10", long. 155° 55' 49".
Transmitter: 1055-ft. NE of center of Honalo, Hwy. 80, Kailua.
Ownership: Alegria Broadcasting Corp.

*Kailua—K29CH, Alegria Broadcasting Corp.
Technical facilities: 2.62-kw ERP, lat. 19° 33' 10", long. 155° 55' 49".
Ownership: Algeria Broadcasting Corp.

*Kailua—K35DB, Alegria Bcstg. Corp.
Technical facilities: 100-w TPO, 2.62-kw ERP, 36-ft. above ground, 1608-ft. above sea level, lat. 19° 33' 10", long. 155° 55' 49".
Transmitter: Near Hwy. 180, 0.28-mi. NE of center Honalo.
Ownership: Alegria Broadcasting Corp.

*Kailua—K65FC, John Patrick Marcom.
Technical facilities: 1000-w TPO, 6.49-kw ERP, 36-ft. above ground, 345-ft. above sea level, lat. 21° 13' 50", long. 157° 45' 10".
Transmitter: Ehu Hill, Kailua.
Ownership: John Patrick Marcom.

*Kailua Kona—K18CI, American Translator Development International.
Technical facilities: 100-w TPO, 2.29-kw ERP, 148-ft. above ground, 226-ft. above sea level, lat. 19° 38' 00", long. 155° 59' 00".
Transmitter: NE of Kailua Kona, HI.
Ownership: American Translator Development Inc.

*Kailua Kona—K36CT, Le Sea Bcstg.
Phone: 808-538-1414. Fax: 808-526-0326.
Studio: 1188 Bishop St., Honolulu, HI.
Technical facilities: 1000-w TPO, 2.8-kw ERP, 46-ft. above ground, 3720-ft. above sea level, lat. 19° 44' 30", long. 155° 57' 22".
Transmitter: 1.9-mi. NE of Kalaoa, 1.7-mi. SE of intersection of Ranch & Rte. 190.
Scheduled to begin operation: May 1, 1992.
Ownership: Le Sea Broadcasting Co.
Note: Will operate as translator of KWHE, Honolulu.

*Kailua Kona—K48DU, Nikita Maggos.
Technical facilities: 1000-w TPO, 11.3-kw ERP, 141-ft. above ground, 148-ft. above sea level, lat. 20° 31' 45", long. 156° 52' 40".
Transmitter: 1.2-mi. NW of city center.

*Kailua Kona—K50CS, Margo Krost.
Technical facilities: 100-w TPO, 2.2-kw ERP, 148-ft. above ground, 226-ft. above sea level, lat. 19° 38' 00", long. 155° 59' 00".
Transmitter: NE of Kailua Kona.
Ownership: Margo Krost.

*Kailua-Kona—K52DQ, Le Sea Bcstg. Corp. Phone: 808-538-1414. Fax: 808-526-0326.
Studio: 1180 Bishop St., Honolulu, HI.
Technical facilities: 1000-w TPO, 2.77-kw ERP, 49-ft. above ground, 3270-ft. above sea level, lat. 19° 44' 30", long. 155° 57' 22".
Transmitter: Radio tower, 2-mi. NE of Kalaoa, 2-mi. SE of Ranch intersection with Rte. 190.
Scheduled to begin operation: May 1, 1992.
Ownership: Le Sea Broadcasting Co.
Note: Will operate as a translator of KWHE, Honolulu.

*Kailua Kona—K55GA, Suzi Murayama.
Technical facilities: 100-w TPO, 2.15-kw ERP, 148-ft. above ground, 226-ft. above sea level, lat. 19° 38' 00", long. 155° 59' 00".
Transmitter: NE of Kailua Kona.
Ownership: Suzi Murayama.

*Kailua Kona—K58DN, K. Sandoval Burke.
Technical facilities: 100-w TPO, 2.11-kw ERP, 148-ft. above ground, 226-ft. above sea level, lat. 19° 38' 00", long. 155° 59' 00".
Transmitter: NE Kailua Kona.
Ownership: K. Sandoval Burke.

*Kailua Kona—K66DV, Charleen Shero.
Technical facilities: 100-w TPO, 2.06-kw ERP, 148-ft. above ground, 226-ft. above sea level, lat. 19° 38' 00", long. 155° 59' 00".
Transmitter: NE of Kailua Kona.
Ownership: Charleen Shero.

*Kaim—K28BS, Mountain TV Network Inc.
Technical facilities: 100-w TPO, 0.903-kw ERP, 95-ft. above ground, 1795-ft. above sea level, lat. 19° 25' 36", long. 155° 00' 00".
Transmitter: 5-mi. NNW of Kaim.
Ownership: Mountain TV Network Inc.

*Kaim—K47CG, Mountain TV Network Inc.
Technical facilities: 100-w TPO, 0.988-kw ERP, 95-ft. above ground, 1795-ft. above sea level, lat. 19° 25' 36", long. 155° 00' 00".
Transmitter: 5-mi. NNW of Kaim.
Ownership: Mountain TV Network Inc.

*Kaim—K58CV, Mountain TV Network Inc.
Technical facilities: 100-w TPO, 1.01-kw ERP, 95-ft. above ground, 1795-ft. above sea level, lat. 19° 25' 36", long. 155° 00' 00".
Transmitter: 5-mi. NNW of Kaim.
Ownership: Mountain TV Network Inc.

*Kaim—K60DU, Mountain TV Network Inc.
Technical facilities: 100-w TPO, 1.03-kw ERP, 95-ft. above ground, 1795-ft. above sea level, lat. 19° 25' 36", long. 155° 00' 00".
Transmitter: 5-mi. NNW of Kaim.
Ownership: Mountain TV Network Inc.

*Kaim—K66DH, Mountain TV Network Inc.
Technical facilities: 100-w TPO, 1.04-kw ERP, 95-ft. above ground, 1795-ft. above sea level, lat. 19° 25' 36", long. 155° 00' 00".
Transmitter: 5-mi. NNW of Kaim.
Ownership: Mountain TV Network Inc.

*Kaim—K68CP, Mountain TV Network Inc.
Technical facilities: 100-w TPO, 1.06-kw ERP, 95-ft. above ground, 1795-ft. above sea level, lat. 19° 25' 36", long. 155° 00' 00".
Transmitter: 5-mi. NNW of Kaim.
Ownership: Mountain TV Network Inc.

*Lihue—K27CT, Mountain TV Network Inc.
Technical facilities: 100-w TPO, 0.9-kw ERP, 95-ft. above ground, 2392-ft. above sea level, lat. 21° 55' 24", long. 159° 24' 12".
Transmitter: 4-mi. SSW of Lihue.
Ownership: Mountain TV Network Inc.

*Lihue—K29AF, Mountain TV Network Inc.
Technical facilities: 0.9-kw ERP, 100-ft. above ground, 2393-ft. above sea level, lat. 21° 55' 24", long. 159° 24' 12".
Transmitter: 4-mi. SSW of Lihue.
Ownership: Mountain TV Network Inc.

*Lihue—K33CZ, Mountain TV Network Inc.
Technical facilities: 100-w TPO, 0.94-kw ERP, 95-ft. above ground, 2391-ft. above sea level, lat. 21° 55' 24", long. 159° 24' 12".
Transmitter: 4-mi. SSW of Lihue.
Ownership: Mountain TV Network Inc.

*Lihue—K35DD, John Patrick Marcom.
Technical facilities: 1000-w TPO, 6.49-kw ERP, 39-ft. above ground, 322-ft. above sea level, lat. 21° 59' 18", long. 159° 22' 33".
Transmitter: Hoomana Rd., Lihue.
Ownership: John Patrick Marcom.

*Lihue—K59DI, Mountain TV Network Inc.
Technical facilities: 100-w TPO, 1.03-kw ERP, 95-ft. above ground, 2392-ft. above sea level, lat. 21° 55' 24", long. 159° 24' 12".
Transmitter: 4-mi. SSW of Lihue.
Ownership: Mountain TV Network Inc.

*Lihue & Rural Kauai County—K61ED, Mountain TV Network Inc.
Technical facilities: 100-w TPO, 1.02-kw ERP, 95-ft. above ground, 2392-ft. above sea level, lat. 21° 55' 24", long. 159° 24' 12".
Transmitter: 4-mi. SSW of Lihue.
Ownership: Mountain TV Network Inc.

*Makawao—K67EW, Span TV Inc.
Technical facilities: 1000-w TPO, 32.9-kw ERP, 20-ft. above ground, 1919-ft. above sea level, lat. 20° 50' 48", long. 156° 19' 35".
Transmitter: 572 Lale St., Makawao.
Ownership: Span Television Inc.

*Maui—K39BG, Island Television Corp.
Technical facilities: 1000-w TPO, 16-kw ERP, 99-ft. above ground, 9887-ft. above sea level, lat. 20° 42' 41", long. 156° 15' 26".
Transmitter: Mt. Haleakala, Maui.
Ownership: Island TV Corp.

*Maui—K59EI, Susan Durch.
Technical facilities: 1000-w TPO, 5.051-kw ERP, 102-ft. above ground, 3232-ft. above sea level, lat. 20° 46' 43", long. 156° 18' 45".
Transmitter: 147 Kulalani Circle, Kula.
Ownership: Susan Durch.

Maui—K61FE, Susan Durch.
Technical facilities: 100-w TPO, 5.05-kw ERP, 50-ft. above ground, 3125-ft. above sea level, lat. 20° 46' 43", long. 156° 18' 45".
Transmitter: 147 Kulalani Circle.
Equipment: Television Technology transmitter; Bogner antenna.
Satellite earth station: 4-meter; Drake receivers.
Began operation: July 30, 1991.
Ownership: Susan Durch.
Planned locally originated programming: Children's programming; classified advertising; community programming; local special events; ethnic programming; educational programming; foreign language programming; music videos; news; locally produced news; public access; religious programming; weather.

*Wailuku—K51DQ, Bar Bcstg.
Technical facilities: 1000-w TPO, 42.5-kw ERP, 69-ft. above ground, 4071-ft. above sea level, lat. 20° 41' 36", long. 156° 23' 00".
Transmitter: Approx. 17-mi. SE of Wailuku on Kamaole Kula Mountain.
Ownership: Bar Broadcasting.

*Wailuku—K56EQ, World Enterprises.
Technical facilities: 1000-w TPO, 80-ft. above ground, 4070-ft. above sea level, lat. 20° 41' 36", long. 156° 23' 00".
Ownership: World Enterprises.

*Wailuku—K64DX, Helen Turnage.
Technical facilities: 1000-w TPO, 42.3-kw ERP, 69-ft. above ground, 4072-ft. above sea level, lat. 20° 41' 36", long. 156° 23' 00".
Transmitter: 17-mi. SE of Wailuku on Kamadle Kula Mountain.
Ownership: Helen Turnage.

*Wailuku—K69GI, Helen Turnage.
Technical facilities: 1000-w TPO, 42.3-kw ERP, 69-ft. above ground, 4072-ft. above sea level, lat. 20° 41' 36", long. 156° 23' 00".

Transmitter: 17-mi. SE of Wailuku on Kamadle Kula Mountain.
Ownership: Helen Turnage.

Idaho

Arco—K13VK, Ambassador Media Corp.
Technical facilities: 10-w TPO, 0.17-kw ERP, 56-ft. above ground, 5358-ft. above sea level, lat. 43° 37' 17", long. 113° 17' 25".
Transmitter: Approx. 1.6-mi. NW of Country Rd. & U.S. 20/26 intersection.
Ownership: Ambassador Media Corp.
Note: Operates as a translator, primary station KPVI, Pocatello, ID.

Ashton—K09VD, Ambassador Media Corp.
Phone: 202-835-8098.
Technical facilities: 10-w TPO, 0.15-kw ERP, 60-ft. above ground, 5305-ft. above sea level, lat. 44° 03' 59", long. 111° 27' 31".
Transmitter: Approx. 0.43-mi. S of intersection of Rtes. 32 & 47.
Ownership: Ambassador Media Corp.
Note: Operates as a translator, primary station KPVI, Pocatello, ID.

Blackfoot—K13VI, Ambassador Media Corp.
Technical facilities: 10-w TPO, 0.085-kw ERP, 49-ft. above ground, 4531-ft. above sea level, lat. 43° 11' 54", long. 112° 21' 22".
Transmitter: Near corner of Jensen Grove & Parkway Dr., Blackfoot.
Ownership: Ambassador Media Corp.
Note: Operates as a translator, primary station KPVI, Pocatello, ID.

Boise—K10MY, Women's LPTV Network.
Phone: 605-335-1136.
Technical facilities: 10-w TPO, 0.19-kw ERP, 30-ft. above ground, 3025-ft. above sea level, lat. 43° 35' 10", long. 116° 16' 06".
Transmitter: 1976 Century Way.
Ownership: Women's LPTV Network.

***Boise**—K20CJ, Jeffco Bcstg. Phone: 605-335-1136.
Technical facilities: 20-w TPO, 0.282-kw ERP, 36-ft. above ground, 2779-ft. above sea level, lat. 43° 35' 10", long. 116° 16' 06".
Transmitter: 1976 Century Way.
Ownership: Jeffco Bcstg.

***Boise**—K26CY, Patricia Screen.
Technical facilities: 1000-w TPO, 59.8-kw ERP, 220-ft. above ground, 7260-ft. above sea level, lat. 43° 45' 18", long. 116° 05' 52".
Transmitter: Deer Point community antenna site, 10.5-mi. NNE of Boise.
Ownership: Patricia Screen.

***Boise**—K30BZ, Generic TV. Phone: 605-335-1136.
Technical facilities: 100-w TPO, 1.328-kw ERP, 26-ft. above ground, 2769-ft. above sea level, lat. 43° 35' 54", long. 116° 09' 00".
Ownership: Generic TV.

***Boise**—K39CC, Ellen Bloom.
Technical facilities: 1000-w TPO, 15.6-kw ERP, 20-ft. above ground, 3684-ft. above sea level, lat. 43° 35' 54", long. 116° 09' 00".
Transmitter: Approx. 0.9-mi. E of Boise.
Ownership: Ellen Bloom.

Boise—K43BE, Kentel. Phone: 605-335-1136.
Technical facilities: 1000-w TPO, 27.4-kw ERP, 20-ft. above ground, 3684-ft. above sea level, lat. 43° 35' 54", long. 116° 09' 00".
Requests CP for change to 100-w TPO. BMPTTL-890815IA.
Transmitter: Table Rock, 1-mi. E of Boise.
Ownership: Kentel.

Boise—K47BE, Trinity Bcstg. Network Inc. Phone: 714-832-2950.
Technical facilities: 1000-w TPO, 7.9-kw ERP, 49-ft. above ground, 3711-ft. above sea level, lat. 43° 35' 41", long. 116° 08' 39".
Requests CP for change to 43.2-kw ERP, 98-ft. above ground, 3737-ft. above sea level. BPTT-910503DH.
Transmitter: Table Rock, approx. 1-mi. E of Boise.
Began Operation: December 14, 1988.
Ownership: Trinity Broadcasting Network Inc.
Satellite programming: Trinity Bcstg. Network.

***Buhl**—K07UQ, William L. Armstrong.
Technical facilities: 10-w TPO, 0.068-kw ERP, 56-ft. above ground, 3734-ft. above sea level, lat. 42° 36' 30", long. 114° 46' 20".
Transmitter: N of U.S. Rte. 30, approx. 0.6-mi. NW of center of Buhl.
Ownership: William L. Armstrong III.

Burley—K07UL, Ambassador Media Corp.
Technical facilities: 10-w TPO, 0.174-kw ERP, 56-ft. above ground, 4206-ft. above sea level, lat. 42° 32' 38", long. 113° 48' 00".
Transmitter: Near intersection of 8th St. & Yale Ave., Burley.
Ownership: Ambassador Media Corp.
Note: Operates as a translator, primary station KKVI, Twin Falls, ID.

***Challis**—K04NP, Lee J. Stillwell.
Technical facilities: 5-w TPO, 0.078-kw ERP, 16-ft. above ground, 6778-ft. above sea level, lat. 44° 21' 29", long. 114° 07' 30".
Transmitter: Birdie Peak, approx. 9-mi. SE of intersection of U.S. 93 & Alt. U.S. 93, Challis.
Ownership: Lee J. Stillwell.

***Challis**—K08KU, Ambassador Media Corp.
Technical facilities: 10-w TPO, 0.075-kw ERP, 20-ft. above ground, 5102-ft. above sea level, lat. 44° 30' 50", long. 114° 09' 24".
Transmitter: 3.5-mi. ENE of center of Challis, 0.9-mi. SE of Beardsley Hot Springs.
Ownership: Ambassador Media Corp.
Note: Operates as a translator, primary station KPVI, Pocatello, ID.

***Coeur d'Alene**—K39CN, Gem State Bcstg.
Technical facilities: 1000-w TPO, 13.2-kw ERP, 20-ft. above ground, 5259-ft. above sea level, lat. 47° 42' 02", long. 116° 59' 00".
Transmitter: Mica Peak, Post Falls.
Ownership: Gem State Broadcasting.

Coeur d'Alene—K58DQ, King Broadcasting Inc.
Technical facilities: 13.2-kw ERP, lat. 47° 43' 54", long. 116° 43' 47".
Ownership: King Broadcasting Co.
Note: Operates as a translator, primary station KREM-TV, Spokane, WA.

***Council**—K36BZ, Mountain TV Network Inc.
Technical facilities: 100-w TPO, 0.7-kw ERP, 95-ft. above ground, 8222-ft. above sea level, lat. 44° 42' 36", long. 116° 15' 55".
Transmitter: 8-mi. E of Council.
Ownership: Mountain TV Network Inc.

Driggs—K09UZ, Ambassador Media Corp.
Technical facilities: 10-w TPO, 0.077-kw ERP, 26-ft. above ground, 9823-ft. above sea level, lat. 43° 47' 18", long. 110° 56' 02".
Transmitter: Grand Targhee Ski Resort, 8.9-mi. E of Driggs.
Ownership: Ambassador Media Corp.
Note: Operates as a translator, primary station KPVI, Pocatello, ID.

***Filer**—K02NP, Ambassador Media Corp.
Technical facilities: 10-w TPO, 0.063-kw ERP, 49-ft. above ground, 3809-ft. above sea level, lat. 42° 34' 23", long. 114° 36' 49".
Transmitter: 328 ft. NW of intersection of U.S. 30 & Union Pacific Railroad.
Ownership: Ambassador Media Corp.
Note: Will operate as a translator, primary station KKVI, Twin Falls, ID.

Firth-Basalt—K12OE, Ambassador Media Corp.
Technical facilities: 10-w TPO, 0.043-kw ERP, 60-ft. above ground, 4711-ft. above sea level, lat. 43° 18' 46", long. 112° 11' 08".
Transmitter: River Rd. approx. 0.46-mi. NW of the intersection with Yellowstone Hwy.
Ownership: Ambassador Media Corp.
Note: Operates as a translator, primary station KKVI, Twin Falls, ID.

***Grangeville**—K29BP, Mountain TV Network Inc.
Technical facilities: 100-w TPO, 1.35-kw ERP, 95-ft. above ground, 6217-ft. above sea level, lat. 45° 51' 45", long. 116° 08' 36".
Transmitter: 5-mi. S of Grangeville.
Ownership: Mountain TV Network Inc.

Hailey—K18CM, Sun Valley Radio Inc. Phone: 208-788-4504. Fax: 208-788-4444.
Studio: 11927 Hwy. 75, Hailey, ID 83333.
Technical facilities: 100-w TPO, 0.56-kw ERP, 167-ft. above ground, 5597-ft. above sea level, lat. 43° 33' 27", long. 114° 19' 45".
Transmitter: 2.5-mi. N of Hailey.
Ownership: Sun Valley Radio Inc.
Locally originated programming: News; locally produced news; high school sports; weather.
Planned locally originated programming: Wire service news.
Personnel: Charlie Bernstein, General Manager.

Idaho Falls—K12NZ, Ambassador Media Corp. Phone: 202-835-8098.
Technical facilities: 10-w TPO, 0.231-kw ERP, 102-ft. above ground, 4839-ft. above sea level, lat. 43° 29' 46", long. 112° 03' 43".
Requests modification of CP for change to 0.131-kw ERP, 71-ft. above ground.
Transmitter: 115 S. Skyline Dr., Idaho Falls.
Ownership: Ambassador Media Corp.
Note: Operates as a translator, primary station KPVI, Pocatello, ID.

Jerome—K08KV, Ambassador Media Corp.
Technical facilities: 10-w TPO, 0.151-kw ERP, 56-ft. above ground, 3865-ft. above sea level, lat. 42° 43' 55", long. 114° 30' 06".
Transmitter: N side of 8th Ave., Jerome.
Ownership: Ambassador Media Corp.
Note: Operates as a translator, primary station KKVI, Twin Falls, ID.

***Ketchum**—K20CL, Sun Valley Radio Inc.
Technical facilities: 100-w TPO, 0.78-kw ERP, 30-ft. above ground, 9029-ft. above sea level, lat. 43° 39' 42", long. 114° 24' 07".
Transmitter: Bald Mountain, 2.3-mi. SW of Ketchum.
Ownership: Sun Valley Radio Inc.

***Kimberly**—K07UO, Ambassador Media Corp.
Technical facilities: 10-w TPO, 0.068-kw ERP, 56-ft. above ground, 3973-ft. above sea level, lat. 42° 32' 28", long. 114° 21' 51".
Transmitter: W side of U.S. Rte. 30, approx. 5-mi. S of intersection with State Rte. 50.
Ownership: Ambassador Media Corp.
Note: Will operate as a translator of KKVI, Twin Falls, ID.

***Lewiston**—K24CO, Russell Communications.
Technical facilities: 1000-w TPO, 51.6-kw ERP, 92-ft. above ground, 2851-ft. above sea level, lat. 46° 28' 08", long. 117° 01' 30".
Transmitter: 6-mi. W of Genesee, 3.5-mi. N of Lewiston.
Ownership: Russell Communications.

Lewiston—K38CO, Colleen B. McDonald & Assoc. Phone: 208-773-0961.
Studio: 410 Green Ferry, Post Falls, ID.
Technical facilities: 1000-w TPO, 13.2-kw ERP, 20-ft. above ground, 2470-ft. above sea level, lat. 46° 29' 08", long. 116° 55' 35".
Transmitter: 8-mi. NE of Lewiston.
Ownership: Colleen McDonald & Assoc.
Locally originated programming: Children's programming; public access; religious programming; hunting & fishing show; state university sports; high school sports.
Planned locally originated programming: Classified advertising; community programming; city council meetings; documentaries; college courses; music videos; wire service news; character generated news; weather.
Planned satellite programming: American Family Network; CNN.
Personnel: Shawn McDonald, General Manager & Sales Manager.

Lewiston-Clarkston, WA—K47BW, Inland Northwest Television Inc.
Technical facilities: 100-w TPO, 2.58-kw ERP, 20-ft. above ground, 2870-ft. above sea level, lat. 46° 27' 04", long. 117° 02' 47".
Transmitter: 2.5-mi. N of Clarkston.
Ownership: Inland Northwest Television Inc.
Note: Operating as a translator; primary station KAYU-TV, Spokane, WA.

***Malad City**—K48DG, Ellen M. Armstrong.
Technical facilities: 100-w TPO, 2.54-kw ERP, 30-ft. above ground, 5089-ft. above sea level, lat. 42° 04' 50", long. 112° 12' 29".
Transmitter: 1.5-mi. SE of Cherry Creek.
Ownership: Ellen M. Armstrong.

***McArthur**—K15CK, Mountain TV Network Inc.
Technical facilities: 100-w TPO, 0.85-kw ERP, 95-ft. above ground, 4675-ft. above sea level, lat. 48° 30' 53", long. 116° 20' 30".
Transmitter: 6-mi. E of McArthur.
Ownership: Mountain TV Network Inc.

***McArthur**—K21CH, Mountain TV Network Inc.
Technical facilities: 100-w TPO, 0.891-kw ERP, 95-ft. above ground, 4675-ft. above sea level, lat. 48° 30' 53", long. 116° 20' 30".
Transmitter: 6-mi. E of McArthur.
Ownership: Mountain TV Network Inc.

***McArthur**—K23CS, Mountain TV Network Inc.
Technical facilities: 100-w TPO, 0.88-kw ERP, 95-ft. above ground, 4675-ft. above sea level, lat. 48° 30' 53", long. 116° 20' 30".
Transmitter: 6-mi. E of McArthur.
Ownership: Mountain TV Network Inc.

***Montpelier**—K19AV, Ambassador Media Corp.
Technical facilities: 19.8-kw ERP, lat. 42° 19' 07", long. 111° 17' 26".
Ownership: Ambassador Media Corp.
Note: Will operate as a translator of KKVI, Twin Falls, ID.

***Moscow**—K17CR, Imprimis Corp.
Technical facilities: 100-w TPO, 8.45-kw ERP, 4-ft. above ground, 4554-ft. above sea level, lat. 46° 48' 42", long. 116° 54' 30".

Transmitter: On Ruse Peak, approx. 8-mi. NE of Moscow.
Ownership: Imprimis Corp.

*Moscow—K41CO, American TV Network Inc.
Technical facilities: 1000-w TPO, 10.9-kw ERP, 200-ft. above ground, 3780-ft. above sea level, lat. 46° 51' 43", long. 117° 10' 26".
Transmitter: Kamiah Butte, 4-mi. SW of Palouse, 8.9-mi. N of Pullman.
Ownership: American Television Network Inc.

*Osburn—K30CI, Mountain TV Network Inc.
Technical facilities: 100-w TPO, 0.92-kw ERP, 95-ft. above ground, 6234-ft. above sea level, lat. 47° 28' 40", long. 116° 02' 14".
Transmitter: 6-mi. SW of Osburn.
Ownership: Mountain TV Network Inc.

*Osburn—K40CJ, Mountain TV Network Inc.
Technical facilities: 100-w TPO, 0.95-kw ERP, 95-ft. above ground, 6234-ft. above sea level, lat. 47° 28' 40", long. 116° 02' 14".
Transmitter: 6-mi. SW of Osburn.
Ownership: Mountain TV Network Inc.

*Osburn—K52DD, Mountain TV Network Inc.
Technical facilities: 100-w TPO, 1-kw ERP, 95-ft. above ground, 6234-ft. above sea level, lat. 47° 28' 40", long. 116° 02' 14".
Transmitter: 6-mi. SW of Osburn.
Ownership: Mountain TV Network Inc.

*Osburn & rural Shoshone County—K50BV, Mountain TV Network Inc.
Technical facilities: 100-w TPO, 0.98-kw ERP, 95-ft. above ground, 6224-ft. above sea level, lat. 47° 28' 40", long. 116° 02' 14".
Transmitter: 6-mi. SW of Osburn.
Ownership: Mountain TV Network Inc.

Paul—K04NO, Ambassador Media Corp.
Technical facilities: 10-w TPO, 0.082-kw ERP, 56-ft. above ground, 4203-ft. above sea level, lat. 42° 36' 20", long. 113° 47' 35".
Transmitter: N side of Rte. 25, approx. 0.25-mi. W of 4th St.
Ownership: Ambassador Media Corp.
Note: Operates as a translator, primary station KKVI, Twin Falls, ID.

*Pocatello—K12OA, Ambassador Media Corp.
Technical facilities: 10-w TPO, 0.043-kw ERP, 28-ft. above ground, 4688-ft. above sea level, lat. 42° 50' 52", long. 112° 26' 24".
Transmitter: 0.5-mi. S of the intersection of Main St. & Arthur Ave.
Ownership: Ambassador Media Corp.
Note: Will operate as a translator of KPVI, Pocatello, ID.

*Pocatello—K67EE, Peyton Bcstg. Inc.
Technical facilities: 100-w TPO, 2.29-kw ERP, 26-ft. above ground, 4505-ft. above sea level, lat. 42° 51' 45", long. 112° 27' 05".
Transmitter: 135 N. Arthur Ave., Pocatello.

*Preston—K22DB, William L. Armstrong.
Technical facilities: 100-w TPO, 2.44-kw ERP, 26-ft. above ground, 6214-ft. above sea level, lat. 42° 07' 20", long. 111° 47' 04".
Transmitter: 5-mi. ENE of Preston.
Ownership: William L. Armstrong III.

*Rigby—K13VP, Ambassador Media Corp.
Technical facilities: 0.05-kw ERP, lat. 43° 40' 11", long. 111° 56' 37".
Ownership: Ambassador Media Corp.
Note: Will operate as a translator of KKVI, Twin Falls, ID.

Rupert—K02NO, Ambassador Media Corp.
Technical facilities: 10-w TPO, 0.09-kw ERP, 60-ft. above ground, 4290-ft. above sea level, lat. 42° 37' 22", long. 113° 41' 14".
Transmitter: W of County Rte. 100, approx. 0.2-mi. N of intersection with 8th St.
Ownership: Ambassador Media Corp.
Note: Operates as a translator, primary station, KKVI, Twin Falls, ID.

St. Anthony—K12OB, Ambassador Media Corp.
Technical facilities: 8.9-w TPO, 0.03-kw ERP, 141-ft. above ground, 5098-ft. above sea level, lat. 43° 57' 30", long. 111° 41' 18".
Holds CP for change to 10-w TPO, 56-ft. above ground, 5016-ft. above sea level. BMPTVL-880420ID.
Transmitter: S Corner of W. 8th & S. 5th Sts.
Ownership: Ambassador Media Corp.
Note: Operates as a translator, primary station KPVI, Pocatello, ID.

*Sandpoint—K16CK, Owen Bcstg. Enterprises.
Technical facilities: 1000-w TPO, 4.59-kw ERP, 141-ft. above ground, 2313-ft. above sea level, lat. 48° 19' 53", long. 116° 41' 34".
Transmitter: Bald Mountain.
Ownership: Owen Broadcasting Enterprises.

Shelley—K13VJ, Ambassador Media Corp.
Technical facilities: 10-w TPO, 0.054-kw ERP, 56-ft. above ground, 4679-ft. above sea level, lat. 43° 22' 47", long. 112° 07' 59".
Requests CP for change to 1426-ft. above sea level. BMPTVL-880407IE.
Transmitter: Hanson Ave. & Pine St., Shelley.
Ownership: Ambassador Media Corp.
Note: Operates as a translator, primary station KKVI, Twin Falls, ID.

*Twin Falls—K03GT, Ellen M. Armstrong.
Technical facilities: 10-w TPO, 0.062-kw ERP, 141-ft. above ground, 3770-ft. above sea level, lat. 42° 35' 35", long. 114° 28' 17".
Transmitter: N side of Poleline Rd., Twin Falls.
Ownership: Ellen M. Armstrong.

Twin Falls—K05IX, Ambassador Media Corp.
Technical facilities: 10-w TPO, 0.08-kw ERP, 49-ft. above ground, 3681-ft. above sea level, lat. 42° 35' 35", long. 114° 28' 17".
Requests modification of CP for change to 60-ft. above ground, 3679-ft. above sea level. BMPTVL-880412IB.
Transmitter: N side of Poleline Rd., approx. 0.6-mi. W of the intersection of Blue Lakes Blvd.
Ownership: Ambassador Media Corp.
Note: Operates as a translator, primary station KKVI, Twin Falls, ID.

*Twin Falls—K16CQ, The Little TV Station.
Technical facilities: 100-w TPO, 1.21-kw ERP, 52-ft. above ground, 4339-ft. above sea level, lat. 42° 43' 50", long. 114° 24' 44".
Ownership: The Little TV Station.

*Twin Falls—K25DZ, Linda D. Clevenger.
Technical facilities: 100-w TPO, 0.634-kw ERP, 397-ft. above ground, 4177-ft. above sea level, lat. 42° 32' 36", long. 114° 28' 14".
Transmitter: KEEP(AM) tower site.
Ownership: Linda D. Clevenger.

*Twin Falls—K33AI, Ambassador Media Corp.
Technical facilities: 1000-w TPO, 12.13-kw ERP, 80-ft. above ground, 5038-ft. above sea level, lat. 42° 43' 54", long. 114° 25' 04".
Transmitter: Flat Top Butte, 4-mi. E of Jerome, ID.
Ownership: Ambassador Media Corp.
Note: Will operate as a translator of KKVI, Twin Falls, ID.

Twin Falls—K38AS, King Broadcasting Co.
Technical facilities: 8.15-kw ERP, lat. 42° 43' 48", long. 114° 25' 06".
Note: Operating in part as a translator; primary station KTVB, Boise, ID.

Twin Falls—K49AZ, American Community Broadcasting.
Technical facilities: 8.95-kw ERP, lat. 42° 43' 54", long. 114° 25' 04".

Twin Falls—K53DM, King Bcstg. Co. Phones: 206-448-5555; 208-734-6064. TWX: 910-970-5779.
Studio: 5407 Fairview Ave., Boise, ID 83704.
Technical facilities: 1000-w TPO, 8.09-kw ERP, 206-ft. above ground, 4466-ft. above sea level, lat. 42° 43' 48", long. 114° 25' 06".
Transmitter: Flat Top Butte, 5-mi. E of Jerome.
Equipment: ITS transmitter; Scala antenna.
Began Operation: July 1, 1986.
Advertising: Yes. Rates: $1000/Hour.
Represented (sales): Blair Television.
Personnel: See KTVB Boise, ID.

*Weiser—K17CQ, Mountain TV Network Inc.
Technical facilities: 100-w TPO, 0.87-kw ERP, 95-ft. above ground, 4377-ft. above sea level, lat. 44° 18' 31", long. 117° 10' 46".
Transmitter: 8.1-mi. NW of Weiser.
Ownership: Mountain TV Network Inc.

Illinois

*Alton—W50BG, Community Bcstg. Corp. Inc.
Technical facilities: 1000-w TPO, 12-kw ERP, 335-ft. above ground, 885-ft. above sea level, lat. 38° 55' 44", long. 90° 13' 03".
Transmitter: Off Rte. 100, Godfrey, IL.
Ownership: Community Broadcasting Corp. Inc.

*Arlington Heights—W17BD, Thrash Bcstg. Co. Inc.
Technical facilities: 1000-w TPO, 11.2-kw ERP, 200-ft. above ground, 889-ft. above sea level, lat. 42° 06' 43", long. 87° 58' 53".
Requests modification of CP for change to 8.85-kw ERP, 341-ft. above ground, 981-ft. above sea level, lat. 42° 08' 10", long. 87° 58' 55". Transmitter to 0.1-mi. W of Arlington Heights Rd., 0.2-mi. S of State Rd. 68, Wheeling. BMPTT-910501EV.
Transmitter: 0.1-mi. W of State Rd., 0.1-mi. N of Palatine Rd.
Ownership: Thrash Broadcasting Co. Inc.

*Aurora—W24AJ, Channel America LPTV License Subsidiary Inc.
Technical facilities: 7.08-kw ERP, lat. 41° 45' 29", long. 88° 18' 55".
Ownership: Channel America LPTV License Subsidiary Inc.

*Belvidere—W46BP, Katy Communications Inc.
Technical facilities: 1000-w TPO, 11.5-kw ERP, 243-ft. above ground, 1023-ft. above sea level, lat. 42° 16' 05", long. 88° 50' 22".
Transmitter: E side of Gardner St., N of Madison St., Belvidere.
Ownership: KATY Communications Inc.

*Belvidere—W51BO, Belvidere Daily Republican.
Technical facilities: 1000-w TPO, 12-kw ERP, 226-ft. above ground, 1007-ft. above sea level, lat. 42° 16' 05", long. 88° 50' 22".
Transmitter: Gardner St., N of Madison St., Belvidere.
Ownership: Belvidere Daily Republican.

*Belvidere—W59BZ, Belvidere Daily Republican.
Technical facilities: 828-w TPO, 14.5-kw ERP, 210-ft. above ground, 991-ft. above sea level, lat. 42° 16' 05", long. 88° 50' 22".
Transmitter: Gardner St., N of Madison St., Belvidere.
Ownership: Belvidere Daily Republican.

*Bloomington—W64BK, Douglas Sheldahl.
Technical facilities: 1000-w TPO, 7.04-kw ERP, 400-ft. above ground, 1191-ft. above sea level, lat. 40° 28' 59", long. 88° 59' 43".
Transmitter: 2018 Ireland Grove Rd., Bloomington.

*Carbondale—W36AL, Robert W. Sudbrink.
Technical facilities: 1000-w TPO, 42-kw ERP, 299-ft. above ground, 728-ft. above sea level, lat. 37° 43' 31", long. 89° 15' 25".
Requests modification of CP for change to 30.2-kw ERP, 456-ft. above ground, lat. 37° 49' 36", long. 89° 02' 27". Transmitter to 0.3-mi. from State Rd. 148, near Chittyville & Herrin. BMPTTL-890306NT.
Transmitter: W of Carbondale, Tower Rd., 0.5-mi. S of Old Hwy 13.
Ownership: Robert W. Sudbrink.

Champaign—W34AY, Trinity Bcstg. Network Inc.
Technical facilities: 1000-w TPO, 8.2-kw ERP, 400-ft. above ground, 1089-ft. above sea level, lat. 40° 09' 09", long. 88° 06' 56".
Transmitter: On site of existing WBGL(FM) tower.
Began Operation: June 2, 1990.
Ownership: Trinity Broadcasting Network Inc.
Satellite programming: Trinity Bcstg. Network.

*Champaign—W36AU, Kirk McMillan.
Technical facilities: 6.97-kw ERP, lat. 40° 09' 09", long. 88° 06' 56".

*Champaign—W39BH, Robert H. Shreffler.
Technical facilities: 1000-w TPO, 16.3-kw ERP, 295-ft. above ground, 994-ft. above sea level, lat. 40° 06' 42", long. 88° 14' 26".
Transmitter: 505 S. Locust, Champaign.
Ownership: Robert H. Shreffler.

*Champaign—W45AN, Kirk McMillan.
Technical facilities: 6.73-kw ERP, lat. 40° 09' 09", long. 88° 06' 56".

*Chicago—W04CK, Silvia Maria Landin.
Technical facilities: 10-w TPO, 0.23-kw ERP, 479-ft. above ground, 1093-ft. above sea level, lat. 41° 56' 18", long. 87° 45' 05".
Requests modification of CP for change to 7.5-w TPO, 0.0158-kw ERP. BMPTVL-910503JJ.
Transmitter: 4949 Belmont Ave., Chicago.
Ownership: Silvia M. Landin.

Chicago—W13BE, Charles Woods.
Technical facilities: 60-w TPO, 0.22-kw ERP, 400-ft. above ground, 1014-ft. above sea level, lat. 41° 56' 18", long. 87° 45' 05".
Transmitter: 4949 W. Belmont Ave.
Personnel: Stuart Mackie, General Manager.

*Clifton—W21AO, Town & Country Communications.
Technical facilities: 1000-w TPO, 8.47-kw ERP, 190-ft. above ground, 853-ft. above sea level, lat. 40° 55' 52", long. 87° 54' 13".

Transmitter: 2-mi. E of Clifton.
Ownership: Town & Country Communications.

*East St. Louis—W07CM, Norma Levin.
Technical facilities: 10-w TPO, 0.168-kw ERP, 558-ft. above ground, 958-ft. above sea level, lat. 38° 37' 40", long. 90° 11' 19".
Transmitter: Boatmen's Bank Bldg., 314 N. Broadway St., St. Louis.
Ownership: Norma Levin.

*Effingham—W21AK, Robert W. Sudbrink.
Technical facilities: 1000-w TPO, 50.9-kw ERP, 249-ft. above ground, 860-ft. above sea level, lat. 39° 07' 20", long. 88° 38' 31".
Transmitter: 4.5-mi. W of Effingham.
Ownership: Sudbrink Broadcasting.

*Elgin—W30AW, Vincent A. Battista.
Technical facilities: 100-w TPO, 0.519-kw ERP, 276-ft. above ground, 1194-ft. above sea level, lat. 42° 06' 20", long. 88° 22' 46".
Transmitter: Rtes. 90 & 72, Gilberts.
Ownership: Vincent A. Battista.

*Elsah—W57BS, Principia College Communications.
Technical facilities: 1000-w TPO, 6.46-kw ERP, 187-ft. above ground, 847-ft. above sea level, lat. 38° 56' 52", long. 90° 20' 57".
Transmitter: Howard College Center, Elsah.
Ownership: Principia College Communications.

*Galena—W58BM, JDC Communications Inc.
Technical facilities: 80-w TPO, 0.7-kw ERP, 203-ft. above ground, 1014-ft. above sea level, lat. 42° 24' 02", long. 90° 23' 55".
Transmitter: Horseshoe Mound, S of U.S. 20, 2-mi. SE of Galena.
Ownership: JDC Communications Inc.

*Highland Park—W29AS, Albert Morrison Jr.
Technical facilities: 1000-w TPO, 18.7-kw ERP, 187-ft. above ground, 837-ft. above sea level, lat. 42° 09' 24", long. 87° 48' 20".
Transmitter: 210 Skokie Valley Rd., Highland Park.
Ownership: Albert Morrison Jr.

Johnson City—W17AZ, Three Angels Bcstg. Network Inc.
Technical facilities: 1000-w TPO, 8.5-kw ERP, 466-ft. above ground, 909-ft. above sea level, lat. 37° 50' 43", long. 88° 55' 46".
Requests modification of CP for change to 12.7-kw ERP. BMPTTL-910502PE.
Transmitter: 0.6-mi. E of State Rte. 37, 2-mi. N of Johnson City.
Ownership: Three Angels Broadcasting Network Inc.

*Kankakee—W42BF, Jonesboro Television Assoc.
Technical facilities: 1000-w TPO, 39-kw ERP, 138-ft. above ground, 860-ft. above sea level, lat. 41° 01' 12", long. 88° 00' 06".
Transmitter: 5-mi. W of Chebanse.
Ownership: Impact Television Group Inc.

La Salle/Oglesby—W51AF, Christian Communications of Chicagoland Inc. Phone: 312-977-3838.
Technical facilities: 1000-w TPO, 18.2-kw ERP, 400-ft. above ground, 1050-ft. above sea level, lat. 41° 14' 00", long. 89° 02' 30".
Transmitter: 1.5-mi. NNE of Tonica, IL.
Equipment: Bogner antenna.
Began Operation: February 1, 1984.
Ownership: Christian Communications of Chicagoland Inc.
Advertising: Yes.
Represented (legal): Fisher, Wayland, Cooper & Leader.
Personnel: See WCFC-TV, Chicago, IL.
Note: Operating as a translator; primary station WCFC-TV, Chicago, IL.

*Marion—W68BQ, O. L. Turner.
Technical facilities: 1000-w TPO, 43.6-kw ERP, 486-ft. above ground, 1086-ft. above sea level, lat. 37° 36' 45", long. 88° 52' 03".
Transmitter: 2-mi. W of Creal Springs.
Ownership: O. L. Turner.

*Mattoon—W06BN, The Cromwell Group Inc. of Illinois.
Technical facilities: 10-w TPO, 0.078-kw ERP, 272-ft. above ground, 968-ft. above sea level, lat. 39° 31' 39", long. 88° 21' 23".
Transmitter: 2.4-mi. NE of Mattoon.
Ownership: The Cromwell Group.

Mokena—W23AT, Weigel Bcstg. Co. Phone: 312-663-0260.
Technical facilities: 5.72-kw ERP, lat. 41° 32' 11", long. 87° 51' 17".
Requests CP for change to 700-w TPO, 12.3-kw ERP, 1709-ft. above ground, 2149-ft. above sea level, lat. 41° 52' 44", long. 87° 38' 10". Transmitter to Sears Tower, 233 S. Wacker Dr. BPTTL-910502MA.
Ownership: Weigel Broadcasting Co.

Mount Carmel—W12CJ, Starlight Television Corp.
Technical facilities: 10-w TPO, 0.048-kw ERP, 112-ft. above ground, 541-ft. above sea level, lat. 38° 24' 44", long. 87° 45' 46".
Transmitter: 606 Market St., Mount Carmel.
Ownership: Starlight Television Corp.

*Ottawa—W64BC, Russell Communications.
Technical facilities: 100-w TPO, 7.66-kw ERP, 194-ft. above ground, 814-ft. above sea level, lat. 41° 25' 05", long. 88° 43' 00".
Transmitter: 0.5-mi. NW of Hwy. 71 in Danway.
Ownership: Russell Communications.

*Ottawa—W68BX, Russell Communications.
Technical facilities: 100-w TPO, 8.09-kw ERP, 184-ft. above ground, 804-ft. above sea level, lat. 41° 25' 52", long. 88° 43' 00".
Transmitter: On Buck Ridge, approx. 0.5-mi. NW of Hwy. 71 in Danway.
Ownership: Russell Communications.

Palatine—W36AO, Community Bcstg. Corp. Inc.
Technical facilities: 1000-w TPO, 18.5-kw ERP, 141-ft. above ground, 876-ft. above sea level, lat. 42° 06' 12", long. 88° 01' 24".
Transmitter: Intersection of Rohlwing Rd. & NW Hwy.
Ownership: Community Broadcasting Corp. Inc.

*Plano—W30AL, WFXV-TV Inc. Phone: 708-552-3030. Fax: 708-552-9300.
Studio: 1 Broadcast Center, Plano, IL 60545.
Technical facilities: 1000-w TPO, 23.3-kw ERP, 475-ft. above ground, 1116-ft. above sea level, lat. 41° 39' 55", long. 88° 34' 34".
Requests modification of CP for change to 20.6-kw ERP, 1106-ft. above sea level. BMPTTL-910502BJ.
Transmitter: 2-mi. W of Plano.
Equipment: Television Technology transmitter.
Ownership: WFXV-TV Inc.
Locally originated programming: Children's programming; classified advertising; community programming; city council meetings; local special events; locally produced news; character generated news; hunting & fishing show; high school sports; weather.
Represented (legal): Miller & Fields.

Robinson—W57AO, Full Gospel Business Men's Fellowship International.
Technical facilities: 1000-w TPO, 9.3-kw ERP, 308-ft. above ground, 860-ft. above sea level, lat. 39° 06' 58", long. 87° 48' 29".
Transmitter: 2-mi. SSE of Annapolis.
Ownership: Full Gospel Business Men's Fellowship.

*Rockford—W08CM, Blackhawk Broadcasting Corp. Phone: 815-987-3972.
Studio: 721 E. State St., Rockford, IL 61104.
Technical facilities: 9.4-w TPO, 0.004-kw ERP, 174-ft. above ground, 984-ft. above sea level, lat. 42° 15' 51", long. 89° 01' 55".
Requests modification of CP for change to 10-w TPO, 0.016-kw ERP. BMPTVL-910502PP.
Transmitter: 4249 E. State St.
Equipment: Television Technology transmitter; Scala Omni antenna.
Ownership: Blackhawk Broadcasting Corp.
Planned locally originated programming: Children's programming; documentaries; religious programming; sports.
Advertising: Yes.
Represented (legal): Miller & Fields.
Personnel: Joe Musser, President & General Manager.

Rockford—W33AR, Weigel Bcstg. Co.
Technical facilities: 1000-w TPO, 5.36-kw ERP, 499-ft. above ground, 1345-ft. above sea level, lat. 42° 17' 48", long. 89° 10' 15".
Requests modification of CP for change to lat. 42° 16' 02", long. 89° 04' 12". Transmitter to 1415 E. State St. BMPTTL-890310IC.
Transmitter: 2523 N. Meridian Rd.
Ownership: Weigel Broadcasting Co.
Note: Operating as translator, primary station WCIU-TV Chicago, IL.

Rockford—W45AJ, KATY Communications Inc.
Studio: 6110 Broadcast Parkway, Loves Park, IL 61111.
Technical facilities: 1000-w TPO, 11.1-kw ERP, 180-ft. above ground, 1030-ft. above sea level, lat. 42° 19' 33", long. 88° 59' 48".
Requests CP for change to 12.5-kw ERP. BPTTL-910430AK.
Transmitter: 0.5-mi. N of Collins Rd., E of Mulford Rd., Loves Park.
Equipment: Acrodyne transmitter; Cable Wave antenna.
Began Operation: August 1, 1990.
Ownership: TV 45/KATY Communications Inc.
Planned locally originated programming: Classified advertising; community programming; city council meetings; local special events; documentaries; ethnic programming; educational programming; foreign language programming; public access; public affairs; high school sports; sports magazine.
Advertising: Yes. Rates: $30/30 Sec.; $45.00/Min.
Represented (legal): Sidley & Austin.
Personnel: John Schaller, General Manager; Pete Albert, Production Manager; Carole Schaller, Administrative Manager; Duane Dargel, Chief Engineer.

*Rockford—W62BU, All American Television.
Technical facilities: 5.1-kw ERP, lat. 42° 16' 02", long. 89° 04' 12".

*Rockford—W68BR, Christian Communications of Chicagoland Inc. Phone: 312-977-3838.
Studio: See WCFC-TV, Chicago, IL.
Technical facilities: 1000-w TPO, 8.58-kw ERP, 193-ft. above ground, 928-ft. above sea level, lat. 42° 16' 02", long. 89° 05' 46".
Transmitter: 417 S. Main St., Rockford, IL.
Equipment: Bogner antenna.
Ownership: Christian Communications of Chicagoland Inc.
Note: Operating as a translator; primary station WCFC-TV, Chicago, IL.

Salem—W28AI, Three Angels Broadcasting Network Inc.
Technical facilities: 1000-w TPO, 12.6-kw ERP, 417-ft. above ground, 961-ft. above sea level, lat. 38° 33' 45", long. 88° 59' 57".
Transmitter: 5.3-mi. SW of city center, 0.74-mi. W of Interstate 57, Salem.
Ownership: Three Angels Broadcasting Network Inc.

*Salem—W53AN, Pepsi-Cola Bottling Co. of Alton Inc.
Technical facilities: 1000-w TPO, 6.99-kw ERP, 144-ft. above ground, 676-ft. above sea level, lat. 38° 36' 50", long. 88° 55' 30".
Transmitter: On a lot 1.5-mi. SE of city center at a heading of 125°T.
Ownership: Pepsi-Cola Bottling Co. of Alton Inc.

*Schaumburg—W18AU, Caribbean Bcstg. Corp.
Technical facilities: 196-w TPO, 1.4-kw ERP, 217-ft. above ground, 974-ft. above sea level, lat. 42° 03' 46", long. 88° 04' 39".
Transmitter: Chatham Centre NW, 1901 N. Roselle Rd., Schaumburg.
Ownership: Caribbean Broadcasting Corp.

*Schaumburg—W57BL, Television Interests Co.
Technical facilities: 1000-w TPO, 11.5-kw ERP, 682-ft. above ground, 1401-ft. above sea level, lat. 42° 00' 42", long. 88° 02' 07".
Transmitter: W of I-290, Elk Grove Village, 2.5-mi. SE of Schaumburg.
Ownership: Television Interests Co.

*Shelbyville—W07CS, The Cromwell Group Inc. of Illinois.
Technical facilities: 10-w TPO, 0.03-kw ERP, 135-ft. above ground, 748-ft. above sea level, lat. 39° 24' 05", long. 88° 49' 00".
Transmitter: W. South 5th St., Shelbyville.
Ownership: The Cromwell Group.

*South Jacksonville—W45AT, Richard C. Wessell Sr.
Technical facilities: 1000-w TPO, 16-kw ERP, 144-ft. above ground, 758-ft. above sea level, lat. 39° 44' 00", long. 90° 14' 07".
Transmitter: 0.3-mi. W of South Jacksonville at heading of 261°T.
Ownership: Richard C. Wessell Sr.

Springfield—W28BE, The Marian Center. Phone: 217-523-0907.
Studio: 700 E. Adams, Room 2104A, Springfield, IL.
Technical facilities: 1000-w TPO, 0.301-kw ERP, 381-ft. above ground, 978-ft. above sea level, lat. 39° 48' 02", long. 89° 38' 44".
Transmitter: Hilton Hotel, Adams St., between 7th & 8th Sts., Springfield.
Equipment: BEXT transmitter; Bogner antenna.
Ownership: The Marian Center.
Locally originated programming: Religious programming.
Advertising: No.
Personnel: Mark R. Thomas, General Manager.

*Springfield—W33AY, Richard D. Martin.
Technical facilities: 1000-w TPO, 8.52-kw ERP, 381-ft. above ground, 971-ft. above sea level, lat. 39° 46' 52", long. 89° 36' 17".
Transmitter: 1820 Dirksen Parkway.
Ownership: Richard D. Martin.

Sterling—W61BV, Black Hawk College. Phone: 309-796-2424. Fax: 309-792-5976.
Studio: 660 34th Ave., Moline, IL 61265.
Technical facilities: 1000-w TPO, 19.5-kw ERP, 322-ft. above ground, 1158-ft. above sea level, lat. 41° 53' 52", long. 89° 36' 20".
Requests modification of CP for change to 21.1-kw ERP, 404-ft. above ground, 1188-ft. above sea level, lat. 41° 53' 52", long. 89° 36' 20". Transmitter to Mound Hill Rd., near County Rd., Penrose. BMPTTL-910503EU.
Transmitter: 0.31-mi. S of County Rd. on Mound Hill Rd.
Began operation: September 1, 1991.
Ownership: Black Hawk College.
Note: Operating as a translator; primary station WQPT-TV Moline, IL.

***Sugar Grove**—W54BE, Waubonsee Community College.
Technical facilities: 100-w TPO, 1.69-kw ERP, 190-ft. above ground, 892-ft. above sea level, lat. 41° 47' 50", long. 88° 27' 26".
Transmitter: Rte. 47 at Harter Rd.
Ownership: Waubonsee Community College.

***Vandalia**—W54AM, Pepsi-Cola Bottling Co. of Alton Inc.
Technical facilities: 1000-w TPO, 28-kw ERP, 135-ft. above ground, 656-ft. above sea level, lat. 38° 57' 30", long. 89° 07' 27".
Ownership: Pepsi-Cola Bottling Co. of Alton Inc.

***Vandalia**—W59BU, Ogden Leisure Inc.
Technical facilities: 1000-w TPO, 54.4-kw ERP, 131-ft. above ground, 663-ft. above sea level, lat. 38° 57' 30", long. 89° 07' 27".
Ownership: Ogden Leisure Inc.

***Watseka**—W54AN, Linda D. Clevenger.
Technical facilities: 100-w TPO, 0.64-kw ERP, 180-ft. above ground, 810-ft. above sea level, lat. 40° 47' 48", long. 87° 45' 11".
Transmitter: 1.8-mi. NW of city.
Ownership: Linda D. Clevenger.

***Waukegan**—W22AJ, Northwest Suburban Communications Inc.
Technical facilities: 1000-w TPO, 46.2-kw ERP, 207-ft. above ground, 892-ft. above sea level, lat. 42° 21' 35", long. 87° 49' 38".
Transmitter: 4 S. Genesee St., Waukegan.
Ownership: Northwest Suburban Communications Inc.

Indiana

***Angola**—K57DI, C.P. Bcstrs. Inc.
Technical facilities: 1000-w TPO, 1.07-kw ERP, 75-ft. above ground, 1125-ft. above sea level, lat. 41° 38' 06", long. 84° 59' 57".
Transmitter: Beatty Bldg., Second Floor, No. 5, Public Square, Angola.
Ownership: C.P. Broadcasters Inc.

Auburn—W07CL, C.P. Bcstg. Inc. Phone: 219-925-1055. Fax: 219-925-1345.
Studio: 5446 County Rd. 29, Auburn, IN 46706.
Technical facilities: 10-w TPO, 0.032-kw ERP, 272-ft. above ground, 1142-ft. above sea level, lat. 41° 20' 01", long. 85° 03' 08".
Transmitter: 5446 County Rd. 29, Auburn.
Equipment: ITS transmitter; Scala antenna.
Satellite earth stations: 3-meter.
Began Operation: August 22, 1990.
Ownership: C.P. Broadcasters Inc.
Locally originated programming: Children's programming; community programming; city council meetings; local special events; news; locally produced news; public affairs; religious programming; sports; high school sports.
Satellite programming: Sports; Channel America.

***Bloomington**—W24BJ, Dennis W. Wallace.
Technical facilities: 1000-w TPO, 9.27-kw ERP, 312-ft. above ground, 1142-ft. above sea level, lat. 39° 09' 12", long. 86° 30' 01".
Transmitter: 1020 S. Highland Ave., Bloomington.
Ownership: Dennis W. Wallace.

***Carmel**—W50BB, KEE Properties Inc. Phone: 317-252-3353.
Technical facilities: 1000-w TPO, 20.2-kw ERP, 349-ft. above ground, 1199-ft. above sea level, lat. 39° 59' 33", long. 86° 06' 29".
Equipment: Emcee transmitter; Bogner antenna.
Scheduled to begin operation: November 1, 1991.
Planned locally originated programming: News.
Planned satellite programming: Home Shopping Network.
Advertising: Yes. Rates: $75.00/30 Sec.; $175.00/Min.
Personnel: See W53AU, Indianapolis, IN.

***Chesterton**—W04CQ, Wingfield Livingston Chubb.
Technical facilities: 10-w TPO, 0.085-kw ERP, 263-ft. above ground, 912-ft. above sea level, lat. 41° 37' 42", long. 87° 01' 50".
Requests modification of CP for change to 0.065-kw ERP, 295.2-ft. above ground, 898.7-ft. above sea level, lat. 41° 36' 16", long. 87° 07' 22". Transmitter to 1175 Oak Rd., Burns Harbor. BMPTVL-910503ZS.
Transmitter: 0.62-mi. S of U.S. 20 & County Rte. 1440 N.
Ownership: Wingfield L. Chubb.

***Columbus**—W50AZ, Minority Entrepreneurs Inc.
Technical facilities: 100-w TPO, 1.83-kw ERP, 249-ft. above ground, 1227-ft. above sea level, lat. 39° 11' 09", long. 85° 57' 37".
Transmitter: Carr Hill Rd., Columbus.
Ownership: Minority Entrepreneurs Inc.

Evansville—W04BV, South Central Communications Corp. Phone: 812-464-1150. Fax: 812-426-7928.
Studio: 1162 Mt. Auburn Rd., Evansville, IN 47720.
Technical facilities: 7-w TPO, 0.108-kw ERP, 371-ft. above ground, 801-ft. above sea level, lat. 37° 59' 21", long. 87° 35' 48".
Transmitter: Near intersection of St. Joseph Ave. & W. Maryland.
Equipment: Television Technology transmitter; Scala antenna.
Multichannel TV Sound: Stereo only.
Ownership: South Central Communications Corp.
Advertising: Yes. Rates: $30.00/30 Sec.; $45.00/Min.
Represented (engineering): Bryan, Cave, McPheeters & McRoberts.
Personnel: Tom Turpin, General Manager & Sales Manager; Lee Thompson, Engineering.

Evansville—W05BC, South Central Communications Corp. Phone: 812-464-1150. Fax: 812-426-7928.
Studio: 1162 Mt. Auburn Rd., Evansville, IN 47720.
Technical facilities: 10-w TPO, 0.14-kw ERP, 427-ft. above ground, 856-ft. above sea level, lat. 37° 59' 21", long. 87° 35' 48".
Transmitter: Near intersection of St. Joseph Ave. & W. Maryland, Evansville.
Equipment: Television Technology transmitter; Scala antenna.
Multichannel TV Sound: Stereo only.
Ownership: South Central Communications Corp.
Note: Operating as a translator; primary station W52AZ Evansville, IN.
Advertising: Yes. Rates: $30.00/30 Sec.; $45.00/Min.

Evansville—W52AZ, South Central Communications Corp. Phone: 812-464-8284. Fax: 812-426-7928.
Studio: 1162 Mt. Auburn Rd., Evansville, IN 47712.
Technical facilities: 1000-w TPO, 6.3-kw ERP, 499-ft. above ground, 928-ft. above sea level, lat. 37° 59' 21", long. 87° 35' 48".
Transmitter: Tower near intersection of St. Joseph Ave. & W. Maryland.
Equipment: Acrodyne transmitter; Scala antenna.
Satellite earth station: Scientific-Atlanta, 3-meter.
Began Operation: August 1, 1990.
Ownership: South Central Communications Corp.
Locally originated programming: Children's programming; community programming; news; locally produced news; wire service news; public affairs; religious programming; sports; hunting & fishing show; state university sports; high school sports; sports magazine; weather.
Satellite programming: Sports; Channel America; Wall Street Journal Report.
Advertising: Yes. Rates: $30.00/30 Sec.; $45.00/Hour.
Represented (legal): Bryan, Cave, McPheeters & McRoberts.
Personnel: John Engelbrecht, President; Tom Turpin, General Manager & Sales Manager.

***Evansville**—W67CB, South Central Communications Corp. Phone: 812-464-1150.
Technical facilities: 1000-w TPO, 9.58-kw ERP, 265-ft. above ground, 653-ft. above sea level, lat. 37° 58' 20", long. 87° 34' 13".
Requests modification of CP for change to 5.9-kw ERP, 581-ft. above ground, 928-ft. above sea level, lat. 37° 59' 21", long. 87° 35' 48". Transmitter to near the intersection of St. Joseph Ave. & W. Maryland. BMPTTL-910502PU.
Transmitter: 420 Main St.

***Fort Wayne**—W05BW, Patrick J. Sheppard.
Technical facilities: 10-w TPO, 0.06-kw ERP, 243-ft. above ground, 1135-ft. above sea level, lat. 41° 06' 25", long. 85° 11' 46".
Transmitter: 3431 Hillegas Rd., Fort Wayne.
Ownership: Patrick J. Sheppard.

Fort Wayne—W09BV, Dennis W. Wallace.
Technical facilities: 10-w TPO, 0.013-kw ERP, 646-ft. above ground, 1460-ft. above sea level, lat. 41° 06' 13", long. 85° 11' 28".
Transmitter: 3632 Butler Rd., Fort Wayne.
Ownership: Dennis W. Wallace.

***Fort Wayne**—W12CB, HSN Communications Inc.
Technical facilities: 10-w TPO, 0.025-kw ERP, 243-ft. above ground, 1132-ft. above sea level, lat. 41° 06' 25", long. 85° 11' 46".
Transmitter: 3431 Hillegas Rd.
Ownership: HSN Communications Inc.

Fort Wayne—W45AG, Tran-Star Inc.
Technical facilities: 100-w TPO, 0.74-kw ERP, 394-ft. above ground, 1171-ft. above sea level, lat. 41° 05' 58", long. 85° 08' 43".
Requests modification of CP for change to 5.8-kw ERP. BMPTTL-890310XH.
Transmitter: 2602 Cass St., Fort Wayne.
Ownership: Tran-Star Inc.

Fort Wayne—W66BD, Trinity Bcstg. Network Inc.
Technical facilities: 752-w TPO, 5.07-kw ERP, 600-ft. above ground, 1421-ft. above sea level, lat. 41° 06' 13", long. 85° 11' 28".
Requests CP for change to 1000-w TPO, 5.8-kw ERP. BPTT-910503ZC.
Transmitter: 3707 Hillegas Rd., Fort Wayne.
Began Operation: March 8, 1991.
Ownership: Trinity Broadcasting Network Inc.
Satellite programming: Trinity Bcstg. Network.

***Fort Wayne**—W68BN, Zonation Bcstg.
Technical facilities: 1.05-kw ERP, lat. 41° 04' 46", long. 85° 08' 25".
Ownership: Zonation Broadcasting.

***Gary**—W18AT, Studio 5 Inc.
Technical facilities: 1000-w TPO, 30.7-kw ERP, 161-ft. above ground, 761-ft. above sea level, lat. 41° 36' 10", long. 87° 20' 15".
Transmitter: 504 Broadway St., intersection of U.S. Rte. 12 & State Rd. 53, Gary.
Ownership: Studio 5 Inc.

Goshen—W65BL, William N. Udell.
Technical facilities: 59-w TPO, 1-kw ERP, 295-ft. above ground, 1125-ft. above sea level, lat. 41° 36' 04", long. 85° 55' 41".
Transmitter: 1.5-mi. S of County Rte. 28, on County Rte. 13, Goshen.

Indianapolis—W11BV, White River Inc. Phone: 317-254-1511.
Technical facilities: 10-w TPO, 0.068-kw ERP, 551-ft. above ground, 1368-ft. above sea level, lat. 39° 53' 35", long. 86° 12' 03".
Requests CP for change to 22-w TPO, 0.079-kw ERP. BPTTL-891208GY.
Transmitter: 0.2-mi. SE of Twp. Line Rd. & W of 79th St. intersection.
Began Operation: October 28, 1989.
Ownership: White River Inc.
Personnel: Lee Jackson, General Manager; Don Lowe, Sales Manager.

***Indianapolis**—W14AT, Black Ink Inc.
Technical facilities: 574-w TPO, 3.25-kw ERP, 820-ft. above ground, 1457-ft. above sea level, lat. 39° 46' 11", long. 86° 09' 26".
Transmitter: Bank One Center, Monument Circle, Indianapolis.
Ownership: Black Ink Inc.

Indianapolis—W25AG, Low Power Technology Inc.
Technical facilities: 56.9-kw ERP, lat. 39° 46' 59", long. 85° 47' 40".
Began Operation: September 1, 1984.
Ownership: Low Power Technology Inc.
Advertising: Yes. Rates: $6.00/30 Sec.; $10.00/Min.; $75.00/Hour.
Represented (engineering): ATO Engineering Inc.
Personnel: Gary Blakely, Sales Manager.

***Indianapolis**—W27AR, VideOhio Inc. Phone: 317-636-1313.
Studio: 1000 N. Meridian,, IN 46202.
Technical facilities: 1000-w TPO, 13.8-kw ERP, 830-ft. above ground, 1657-ft. above sea level, lat. 39° 55' 43", long. 86° 10' 55".
Transmitter: Ditch Rd. & 96th St.
Ownership: VideOhio Inc.
Planned locally originated programming: Locally produced news; public affairs; weather.

Indianapolis—W31AL, Kingdom of God Ministries Inc. Phone: 317-283-5800.
Technical facilities: 1000-w TPO, 13.2-kw ERP, 510-ft. above ground, 1209-ft. above sea level, lat. 39° 46' 13", long. 86° 09' 20".
Holds CP for change to 24.15-kw ERP, 830-ft. above ground, 1532-ft. above sea level, lat. 39° 46' 11", long. 86° 09' 26". Transmitter

to Bank One Center on S side of Ohio St. between Meridian & Pennsylvania Sts. BMPTTL-880623QB.
Requests modification of CP for change to 107.61-kw ERP. BMPTTL-910502QP.
Transmitter: Bank One Bldg., Indianapolis, IN.
Began Operation: June 1, 1989.
Ownership: Kingdom of God Ministries Inc.
Planned locally originated programming: Children's programming; classified advertising; community programming; local special events; documentaries; ethnic programming; educational programming; foreign language programming; news; locally produced news; wire service news; character generated news; public affairs; religious programming; sports; state university sports; high school sports; weather.
Planned satellite programming: CNN; Independent News Service.
Advertising: Planned.
Personnel: Sister Sue Jenkins, President.

Indianapolis—W47AZ, Video Jukebox Network Inc.
Technical facilities: 1000-w TPO, 41.5-kw ERP, 860-ft. above ground, 1677-ft. above sea level, lat. 39° 53' 43", long. 86° 12' 04".
Transmitter: 2341 W. 79th St., Indianapolis.
Ownership: VJN Partners Ltd. & TCI Development Corp.

***Indianapolis**—W51BU, Television Interests Co.
Technical facilities: 510-w TPO, 6.49-kw ERP, 807-ft. above ground, 1502-ft. above sea level, lat. 39° 46' 11", long. 86° 09' 26".
Requests modification of CP for change to 689-w TPO, 7.63-kw ERP. BMPTTL-910503BU.
Transmitter: Monument Circle.
Ownership: Television Interests Co.

***Indianapolis**—W53AV, Legal Eye Videographers. Phone: 317-252-3353.
Technical facilities: 1000-w TPO, 23.9-kw ERP, 502-ft. above ground, 1522-ft. above sea level, lat. 39° 46' 11", long. 86° 09' 26".
Transmitter: Bank One Tower, Monument Circle, Indianapolis.
Equipment: Emcee transmitter.
Scheduled to begin: November 1, 1991.
Ownership: KEE Properties Inc.
Planned locally originated programming: Children's programming; community programming; local special events; documentaries; news; locally produced news; wire service news; public affairs; sports; high school sports; weather.
Planned satellite programming: CNN.
Represented (sales): Thompson Bcstg. (Chicago).
Represented (legal): Brown & Porter (Chicago); Harrison & Moberly (Indianapolis).
Represented (engineering): Al Warwus & Assoc.

Jeffersonville—W05BE, Brightness Ministries Inc. Phone: 812-284-3483. Fax: 812-284-5484.
Technical facilities: 10-w TPO, 0.083-kw ERP, 305-ft. above ground, 764-ft. above sea level, lat. 38° 18' 59", long. 85° 42' 08".
Requests CP for change to add Louisville to principal community & to change to 8-w TPO, 0.02-kw ERP, 541.2-ft. above ground, 987.3-ft. above sea level, lat 35° 15' 20", long. 85° 45' 28". Transmitter to First National Tower, 4th & Main Sts., Louisville. BPTVL-910503IH.
Transmitter: 620 Lutz Lane, Jeffersonville.
Ownership: Brightness Ministries Inc.
Represented (legal): Bechtel & Cole.

***Kokomo**—W48BG, Kingdom of God Ministries Inc.
Technical facilities: 1000-w TPO, 20-kw ERP, 341-ft. above ground, 1142-ft. above sea level, lat. 40° 29' 01", long. 86° 10' 22".
Requests modification of CP for change to 52.47-kw ERP, 348-ft. above ground, 1115-ft. above sea level, lat. 40° 25' 01", long. 86° 06' 50". Transmitter to corner of West & Dixon Rds. BMPTTL-910502QN.
Transmitter: Dixon Or., Kokomo.
Ownership: Kingdom of God Ministries Inc.
Planned locally originated programming: Children's programming; classified advertising; community programming; local special events; documentaries; educational programming; news; locally produced news; wire service news; public affairs; religious programming; sports; high school sports; weather.
Planned satellite programming: Independent News Service.

***Lafayette**—W36AR, CPM Bcstg. Co. Phone: 312-871-5138.
Technical facilities: 1000-w TPO, 8.9-kw ERP, 318-ft. above ground, 979-ft. above sea level, lat. 40° 23' 26", long. 86° 51' 47".
Transmitter: 2510 S. 30th St., Lafayette.
Scheduled to begin operation: November 1, 1991.
Ownership: CPM Broadcasting Co.

Marion—W25BN, Acts of Marion Inc.
Technical facilities: 1000-w TPO, 6.6-kw ERP, 555-ft. above ground, 1427-ft. above sea level, lat. 40° 35' 52", long. 85° 39' 21".
Transmitter: Near State Rte. 9 & Harreld Rd., near Marion.
Ownership: Acts of Marion Inc.

***Marion**—W51BT, Acts of Marion Inc.
Technical facilities: 1000-w TPO, 5.9-kw ERP, 551-ft. above ground, 1424-ft. above sea level, lat. 40° 35' 52", long. 85° 39' 21".
Transmitter: 0.5-mi. SW of State Rte. 9 & Harreld Rd., near Marion.
Ownership: Acts of Marion Inc.

Martinsville—W15AY, Reporter Times Inc.
Technical facilities: 200-w TPO, 0.72-kw ERP, 92-ft. above ground, 692-ft. above sea level, lat. 39° 24' 49", long. 86° 26' 10".
Requests CP for change to 570-w TPO, 4.6-kw ERP, 197-ft. above ground, 978-ft. above sea level, lat. 39° 26' 43", long. 86° 25' 06". Transmitter to 1310 Lincoln Hill Rd. BPTTL-910502QQ.
Transmitter: 1420 S. Catherine St., Martinsville.
Ownership: Reporter Times Inc.

Michigan City—W24AI, Trinity Broadcasting Network Inc.
Technical facilities: 390-w TPO, 2.1-kw ERP, 279-ft. above ground, 889-ft. above sea level, lat. 41° 42' 58", long. 86° 51' 47".
Requests modification of CP for change to 308-ft. above ground.
Transmitter: 1903 Springland Ave., Michigan City.
Began Operation: April 26, 1989.
Ownership: Trinity Broadcasting Network Inc.
Satellite programming: Trinity Bcstg. Network.

Muncie—W32AC, Full Gospel Business Men's Fellowship International.
Technical facilities: 1000-w TPO, 10.4-kw ERP, 259-ft. above ground, 1221-ft. above sea level, lat. 40° 06' 43", long. 85° 28' 32".
Transmitter: State Hwy. 67 S, Muncie.
Ownership: Full Gospel Business Men's Fellowship.

***Muncie**—W61BD, Broadcast Data Corp.
Technical facilities: 23.5-kw ERP, lat. 40° 12' 48", long. 85° 27' 36".
Ownership: Broadcast Data Corp.

***Portage**—W13BQ, Studio 5 Inc.
Technical facilities: 10-w TPO, 0.085-kw ERP, 107-ft. above ground, 808-ft. above sea level, lat. 41° 37' 28", long. 87° 11' 28".
Transmitter: Lot 53, Hillcrest Rd., Ogden Dunes.
Ownership: Studio 5 Inc.

Princeton—W06BD, North Gibson School Corp. Phone: 812-385-5292. Fax: 812-386-1531.
Studio: Old Hwy. 41 N, Princeton, IN 47676.
Technical facilities: 10-w TPO, 0.614-kw ERP, 210-ft. above ground, 679-ft. above sea level, lat. 38° 21' 56", long. 87° 34' 54".
Transmitter: Old Hwy. 41 N, Princeton.
Equipment: Emcee transmitter; Scala antenna.
Satellite earth stations: Harris, 4-meter; General Instrument, 4-meter.
Began Operation: September 1, 1988.
Ownership: North Gibson School Corp.
Locally originated programming: Children's programming; community programming; local special events; documentaries; educational programming; foreign language programming; locally produced news; public access; public affairs; hunting & fishing show; state university sports; high school sports; weather.
Satellite programming: Learning Channel; Travel Channel.
Represented (engineering): Jerry Cott.
Represented (legal): Peter Tannenwald.
Personnel: Robert N. Cloin, General Manager.

***Salem**—W05CA, Brooks Bcstg. Inc.
Technical facilities: 10-w TPO, 0.263-kw ERP, 276-ft. above ground, 1135-ft. above sea level, lat. 38° 35' 59", long. 86° 05' 17".
Transmitter: SE of Salem Center by Salem Reservoir, State Rte. 60.
Ownership: Brooks Broadcasting Inc.

***Salem**—W17AT, Rebecca L. Coomer.
Technical facilities: 1000-w TPO, 19.1-kw ERP, 463-ft. above ground, 1352-ft. above sea level, lat. 38° 35' 59", long. 86° 05' 17".
Transmitter: Salem Reservoir, along Rte. 60.

South Bend—W12BK, Weigel Bcstg. Co.
Technical facilities: 10-w TPO, 0.019-kw ERP, 312-ft. above ground, 1040-ft. above sea level, lat. 41° 40' 36", long. 86° 15' 08".
Requests CP for change to 0.065-kw ERP. BPTTL-910502NW.
Transmitter: Valley American Bank Bldg., 211 W. Washington St.
Ownership: Weigel Broadcasting Co.
Note: Operating as a translator; primary station WCIU-TV, Chicago, IL.

***South Bend**—W40AI, Tran-Star Inc.
Technical facilities: 100-w TPO, 1.92-kw ERP, 436-ft. above ground, 1309-ft. above sea level, lat. 41° 36' 58", long. 86° 11' 32".
Transmitter: The Truth Publishing Bldg., South Bend.
Ownership: Tran-Star Inc.

***South Bend**—W58BT, Weigel Bcstg. Co.
Technical facilities: 100-w TPO, 0.83-kw ERP, 325-ft. above ground, 1040-ft. above sea level, lat. 41° 40' 36", long. 86° 15' 08".
Requests modification of CP for change to 1000-w TPO, 44.6-kw ERP, 751-ft. above ground, 1069-ft. above sea level, lat. 41° 36' 59", long. 86° 11' 43". Transmitter to 16965 Johnson Rd., Mishawaka. BMPTTL-910502MR.
Transmitter: Valley American Bank Bldg., 211 W. Washington St., South Bend.
Ownership: Weigel Broadcasting Co.

***South Bend**—W67CC, William N. Udell.
Technical facilities: 1000-w TPO, 14.5-kw ERP, 279-ft. above ground, 1030-ft. above sea level, lat. 41° 41' 53", long. 86° 09' 20".
Transmitter: SW corner of Day Rd. & Fir Rd. intersection, near Mishawaka.
Ownership: William N. Udell.

South Bend—W69BT, Weigel Bcstg. Co. Phone: 312-663-0260. Telex: 270-255. Fax: 312-665-0585.
Technical facilities: 1000-w TPO, 8.3-kw ERP, 331-ft. above ground, 1040-ft. above sea level, lat. 41° 40' 36", long. 86° 15' 08".
Transmitter: Valley American Bank Bldg., 211 W. Washington St.
Equipment: Emcee transmitter; Bogner antenna.
Began Operation: July 1, 1988.
Ownership: Weigel Broadcasting Co.
Note: Operating as a translator; primary station WCIU-TV, Chicago, IL.

Terre Haute—W65BK, Trinity Christian Center of Santa Ana Inc.
Technical facilities: 1000-w TPO, 11.3-kw ERP, 587-ft. above ground, 1148-ft. above sea level, lat. 39°30' 14", long. 87° 26' 37".
Transmitter: 0.3-mi. E of Hwy. 150 on Mulberry Ave., Terre Haute.
Equipment: ITS transmitter; Andrew antenna.
Satellite earth station: Scientific-Atlanta, 3.2 meter.
Began Operation: June 5, 1990.
Ownership: Trinity Broadcasting Network Inc.
Satellite programming: Trinity Bcstg. Network.

***Valparaiso**—W24AW, Studio 5 Inc.
Technical facilities: 1000-w TPO, 7.1-kw ERP, 394-ft. above ground, 1243-ft. above sea level, lat. 41° 31' 22", long. 87° 01' 28".
Transmitter: 3.8-mi. NNE of Valparaiso.
Ownership: Studio 5 Inc.

Iowa

Ames—K04NM, Video Jukebox Network Inc.
Technical facilities: 10-w TPO, 0.223-kw ERP, 384-ft. above ground, 1385-ft. above sea level, lat. 42° 02' 15", long. 93° 41' 21".
Transmitter: W end of Martin St., Ames.
Ownership: Video Jukebox Network Inc.

Ames—K52BH, TV-52 Inc.
Technical facilities: 1000-w TPO, 6.5-kw ERP, 400-ft. above ground, lat. 41° 58' 49", long. 93° 44' 23".
Transmitter: 1.2-mi. W of Napier.
Ownership: TV-52 Inc.

***Ames**—K54CW, Baby Boom Bcstg. Co.
Technical facilities: 1000-w TPO, 21.1-kw ERP, 249-ft. above ground, 1260-ft. above sea level, lat. 42° 02' 15", long. 93° 41' 21".
Transmitter: W end of Martin St., Ames.
Ownership: Baby Boom Broadcasting Co.

***Ayrshire**—K45BR, Morris Durnell.
Technical facilities: 20-w TPO, 0.12-kw ERP, 98-ft. above ground, 1457-ft. above sea level, lat. 42° 59' 45", long. 94° 52' 06".
Transmitter: 3-mi. S, 1.7-mi W of Ayrshire.
Ownership: Morris Durnell.

***Burlington**—K34CV, Mountain TV Network Inc.
Technical facilities: 100-w TPO, 0.34-kw ERP, 197-ft. above ground, 922-ft. above sea level, lat. 40° 52' 09", long. 91° 17' 22".
Transmitter: 10-mi. NW of Burlington.
Ownership: Mountain TV Network Inc.

*Burlington—K46CX, Mountain TV Network Inc.
Technical facilities: 100-w TPO, 0.24-kw ERP, 197-ft. above ground, 922-ft. above sea level, lat. 40° 52' 09", long. 91° 17' 22".
Transmitter: 10-mi. NW of Burlington.

*Burlington—K57ES, Local Communications.
Technical facilities: 1000-w TPO, 16.4-kw ERP, 141-ft. above ground, 860-ft. above sea level, lat. 40° 50' 02", long. 91° 16' 45".
Transmitter: 9.1-mi. NW of city center at 279.95°T.
Ownership: Local Communications.

*Burlington—K69FY, American Lo-Power TV Network Inc.
Technical facilities: 1000-w TPO, 2.8-kw ERP, 240-ft. above ground, 928-ft. above sea level, lat. 40° 51' 43", long. 91° 09' 28".
Transmitter: 2-mi. NW of Burlington, off Hwy. 61.
Ownership: American Lo-Power TV Network Inc.

*Carter Lake—K53DF, TV 53 Inc.
Technical facilities: 1000-w TPO, 9.65-kw ERP, 230-ft. above ground, 1211-ft. above sea level, lat. 41° 17' 10", long. 95° 55' 00".
Transmitter: 950 Locust St., Carter Lake.
Ownership: TV 53 Inc.

*Cedar Falls—K45CW, Thomas H. Valley. Phone: 319-378-0578.
Technical facilities: 1000-w TPO, 15.7-kw ERP, 394-ft. above ground, 1335-ft. above sea level, lat. 42° 29' 56", long. 92° 15' 51".
Requests modification of CP for change to 100-w TPO, 1.44-kw ERP, 269-ft. above ground, 1237-ft. above sea level, lat. 42° 26' 45", long. 92° 22' 29". Transmitter to 4719 Ansborough Ave., Waterloo. BMPTTL-910111JI.
Transmitter: Hwy. 281, 1.24-mi. E of Waterloo.
Ownership: Thomas H. Valley.

*Cedar Rapids—K20CR, Patricia Screen.
Technical facilities: 1000-w TPO, 37.9-kw ERP, 325-ft. above ground, 1165-ft. above sea level, lat. 41° 54' 33", long. 91° 39' 17".
Transmitter: Near 6301 Kirkwood Blvd. SW, Cedar Rapids.
Ownership: Patricia Screen.

*Cedar Rapids—K45CB, Elbyvision.
Technical facilities: 1000-w TPO, 10.6-kw ERP, 351-ft. above ground, 1309-ft. above sea level, lat. 41° 54' 33", long. 91° 39' 17".
Transmitter: Approx. 7-mi. S of Cedar Rapids.
Ownership: Elbyvision.

*Cedar Rapids—K56DW, Pauline Ellis.
Technical facilities: 1000-w TPO, 3.62-kw ERP, 476-ft. above ground, 1257-ft. above sea level, lat. 42° 03' 07", long. 91° 44' 20".
Transmitter: Darrell Loan, 6-mi. NW of Cedar Rapids.
Ownership: Pauline Ellis.

Cedar Rapids—K61FF, Trinity Bcstg. Network.
Technical facilities: 1000-w TPO, 7.7-kw ERP, 325-ft. above ground, 1132-ft. above sea level, lat. 41° 56' 57", long. 91° 40' 59".
Transmitter: 1100 27th Ave. SW, Cedar Rapids.
Equipment: ITS transmitter.
Satellite earth station: Scientific-Atlanta, 3.2-meter.
Began Operation: October 11, 1990.
Ownership: Trinity Broadcasting Network Inc.
Satellite programming: Trinity Bcstg. Network.

*Cedar Rapids—K66DS, Gaylord Bcstg. Co.
Technical facilities: 1000-w TPO, 10.1-kw ERP, 305-ft. above ground, 1033-ft. above sea level, lat. 41° 58' 37", long. 91° 40' 37".
Transmitter: Iowa Electric Power Bldg., 200 First St. SE, Cedar Rapids.
Ownership: Gaylord Broadcasting Co.

Council Bluffs—K45CQ, R. B. Sheldahl.
Technical facilities: 11.3-kw ERP, lat. 41° 31' 58", long. 90° 34' 40".
Requests CP for change to 23.1-kw ERP, 138-ft. above ground, 1335-ft. above sea level, lat. 41° 15' 17", long. 95° 50' 09". Transmitter to Omaha Communications Tower, Linn Lane. BPTTL-910503XB.
Ownership: R. B. Sheldahl.

*Davenport—K10NM, Richard D. Martin.
Technical facilities: 10-w TPO, 0.06-kw ERP, 131-ft. above ground, 741-ft. above sea level, lat. 41° 32' 43", long. 90° 34' 24".
Transmitter: 805 Brady St., Davenport.
Ownership: Richard D. Martin.

*Davenport—K52CN, Cathedral Communications.
Technical facilities: 100-w TPO, 1.78-kw ERP, 158-ft. above ground, 876-ft. above sea level, lat. 41° 31' 58", long. 90° 34' 40".
Transmitter: 0.3-mi. S of W. Locust St., Davenport.
Ownership: Cathedral Communications.

Davenport—K58BX, Trinity Broadcasting Network Inc.
Technical facilities: 1000-w TPO, 5.9-kw ERP, 541-ft. above ground, 1211-ft. above sea level, lat. 41° 32' 52", long. 90° 28' 30".
Transmitter: Intersection of Belmont & Middle Rds.
Equipment: Television Technology transmitter.
Satellite Earth Station: Scientific-Atlanta, 3.2-meter.
Began Operation: October 1, 1987.
Ownership: Trinity Broadcasting Network.
Satellite programming: Trinity Bcstg. Network.

*Denison—K33BZ, Denison Newspapers Inc.
Technical facilities: 1000-w TPO, 5.98-kw ERP, 233-ft. above ground, 1595-ft. above sea level, lat. 42° 02' 11", long. 95° 19' 50".
Transmitter: 1.8-mi. NE of city center at 36.23°T.
Ownership: Denison Newspapers Inc.

*Denison—K43CF, Millard V. Oakley.
Technical facilities: 100-w TPO, 0.66-kw ERP, 174-ft. above ground, 1575-ft. above sea level, lat. 42° 02' 11", long. 95° 19' 50".
Transmitter: 1.7-mi. NE of Denison.
Ownership: Millard V. Oakley.

*Denison—K47CQ, Mountain TV Network Inc.
Technical facilities: 100-w TPO, 0.51-kw ERP, 95-ft. above ground, 1686-ft. above sea level, lat. 41° 56' 54", long. 95° 17' 50".
Transmitter: 6-mi. NW of Manilla.
Ownership: Mountain TV Network Inc.

*Denison—K65ET, Millard V. Oakley.
Technical facilities: 100-w TPO, 0.63-kw ERP, 174-ft. above ground, 1575-ft. above sea level, lat. 42° 02' 11", long. 95° 19' 50".
Transmitter: 1.7-mi. NE of Denison at heading of 36°T.
Ownership: Millard V. Oakley.

*Denison—K69FI, Millard V. Oakley.
Technical facilities: 100-w TPO, 0.63-kw ERP, 174-ft. above ground, 1575-ft. above sea level, lat. 42° 02' 11", long. 95° 19' 50".
Transmitter: 1.7-mi. NE of Denison.
Ownership: Millard V. Oakley.

Des Moines—K04NL, Video Jukebox Network Inc. Phone: 305-899-9000.
Technical facilities: 10-w TPO, 3.94-kw ERP, 984-ft. above ground, 1954-ft. above sea level, lat. 41° 48' 01", long. 93° 36' 27".
Transmitter: 0.4-mi. W of U.S. 69, 0.4-mi. S of N.E. 134th Ave., Ankeny.
Ownership: VJN Partners Ltd. & TCI Development Corp.

*Des Moines—K33CY, Iowa Bcstg. Co. Inc.
Technical facilities: 1000-w TPO, 6.59-kw ERP, 249-ft. above ground, 1201-ft. above sea level, lat. 41° 39' 54", long. 93° 35' 03".
Requests modification of CP for change to 3.26-kw ERP, 1200-ft. above sea level. BMPTTL-910503XZ.
Transmitter: 2011 N.E. 58th Ave.
Ownership: Iowa Broadcasting Co. Inc.

*Des Moines—K35CF, R. B. Sheldahl. Phone: 515-986-3355.
Technical facilities: 1000-w TPO, 10.2-kw ERP, 141-ft. above ground, 1102-ft. above sea level, lat. 41° 39' 54", long. 93° 35' 03".
Transmitter: 201 N.E. 58th Ave.
Ownership: R. B. Sheldahl.

*Des Moines—K39BY, Abundant Life Communications Inc.
Technical facilities: 1000-w TPO, 53.7-kw ERP, 302-ft. above ground, 1270-ft. above sea level, lat. 41° 39' 47", long. 93° 45' 21".
Transmitter: 8-mi. NW of Des Moines.
Ownership: Abundant Life Communications Inc.

*Des Moines—K41DD, Susan Webb.
Technical facilities: 1000-w TPO, 29.8-kw ERP, 463-ft. above ground, 1276-ft. above sea level, lat. 41° 35' 13", long. 93° 37' 34".
Transmitter: Ruan City Center, 666 N. Grand Ave., Des Moines.

*Des Moines—K45DG, Janet Jacobsen. Phone: 605-335-1136.
Technical facilities: 100-w TPO, 12.6-kw ERP, 472-ft. above ground, 1286-ft. above sea level, lat. 41° 35' 13", long. 93° 37' 34".
Transmitter: Ruan Building, 700 Center Ave., Des Moines.
Ownership: Women's LPTV Network.

*Des Moines—K55FK, R. B. Sheldahl.
Technical facilities: 1000-w TPO, 9.84-kw ERP, 240-ft. above ground, 1201-ft. above sea level, lat. 41° 39' 54", long. 93° 35' 03".
Transmitter: 2011 N.E. 58th St., Des Moines.
Ownership: R. B. Sheldahl.

*Dubuque—K51CR, Thomas H. Valley.
Technical facilities: 100-w TPO, 1.44-kw ERP, 322-ft. above ground, 1211-ft. above sea level, lat. 42° 30' 12", long. 90° 44' 54".
Transmitter: 1840 Radford Rd.
Ownership: Thomas H. Valley.

*Dubuque—K53CV, Russell Communications.
Technical facilities: 1000-w TPO, 10.6-kw ERP, 197-ft. above ground, 1056-ft. above sea level, lat. 42° 30' 10", long. 90° 42' 24".
Transmitter: Approx. 2-mi. NW of city center.
Ownership: Russell Communications.

*Dubuque—K62DJ, Millard V. Oakley.
Technical facilities: 100-w TPO, 0.636-kw ERP, 174-ft. above ground, 1033-ft. above sea level, lat. 42° 30' 10", long. 90° 42' 11".
Transmitter: 1-mi. NW of Dubuque, at 28° T.
Ownership: Millard V. Oakley.

*Dubuque—K64CS, Video Marketing Network Inc.
Technical facilities: 1000-w TPO, 10.9-kw ERP, 390-ft. above ground, 1250-ft. above sea level, lat. 42° 30' 10", long. 90° 42' 24".
Transmitter: 2763 Pennsylvania Ave., Dubuque.
Ownership: Video Marketing Network Inc.

*Humboldt—K34CK, Christensen B.C. Co. Inc.
Technical facilities: 100-w TPO, 1.05-kw ERP, 269-ft. above ground, 1388-ft. above sea level, lat. 42° 43' 57", long. 94° 12' 23".
Transmitter: 1.6-mi. E of junction of Hwys. 169 & 3 on Hwy. 3.
Ownership: Christensen B.C. Co. Inc.

*Iowa City—K36CF, R. B. Sheldahl. Phone: 515-986-3355.
Technical facilities: 100-w TPO, 1.02-kw ERP, 299-ft. above ground, 942-ft. above sea level, lat. 41° 41' 12", long. 91° 33' 45".
Transmitter: 0.2-mi. NE of intersection of First Ave. & I-80.
Ownership: R. B. Sheldahl.

Iowa City—K64DG, R. B. Sheldahl. Phone: 515-986-3355.
Technical facilities: 100-w TPO, 1.02-kw ERP, 190-ft. above ground, 919-ft. above sea level, lat. 41° 41' 12", long. 91° 33' 45".
Transmitter: 0.2-mi. NE of intersection of First Ave. & I-80.
Ownership: R. B. Sheldahl.

*Johnston—K29CL, R. B. Sheldahl.
Technical facilities: 100-w TPO, 1.15-kw ERP, 141-ft. above ground, 1083-ft. above sea level, lat. 41° 41' 02", long. 93° 45' 10".
Transmitter: 6825 N.W. 100th, Johnston.
Ownership: R. B. Sheldahl.

Keokuk—K60CL, World Outreach for Deliverance (WORD). Phone: 319-524-1302.
Studio: 228 N. 4th St., Keokuk, IA 52632.
Technical facilities: 81-w TPO, 0.65-kw ERP, 197-ft. above ground, 817-ft. above sea level, lat. 40° 22' 37", long. 91° 22' 10".
Transmitter: 4.7-mi. S of intersection of U.S. 136 & Hamilton Toll Bridge.
Equipment: Television Technology transmitter; Scala antenna.
Satellite earth station: In operation; Scientific-Atlanta receivers.
Began Operation: March 17, 1986.
Ownership: World Outreach for Deliverance (WORD).
Locally originated programming: Children's programming; community programming; religious programming.
Satellite programming: Trinity Bcstg. Network.
Advertising: No.

*Luana—K48CO, Mountain TV Network Inc.
Technical facilities: 100-w TPO, 0.44-kw ERP, 148-ft. above ground, 1207-ft. above sea level, lat. 42° 57' 30", long. 91° 28' 06".
Transmitter: 7-mi. S of Luana.
Ownership: Mountain TV Network Inc.

*Manning—K20CM, Manning Community Foundation.
Technical facilities: 1000-w TPO, 7.7-kw ERP, 144-ft. above ground, 1516-ft. above sea level, lat. 41° 54' 04", long. 95° 03' 46".
Transmitter: Water tower on Third St., Manning.
Ownership: Manning Community Foundation.

*Manning—K31CJ, Manning Community Foundation.
Technical facilities: 1000-w TPO, 7.7-kw ERP, 141-ft. above ground, 1509-ft. above sea level, lat. 41° 54' 04", long. 95° 03' 46".

Transmitter: Water tower on Third St., Manning.
Ownership: Manning Community Foundation.

Marshalltown—K39AS, FM Iowa Inc. Phone: 319-277-1918.
Studio: 1930 N. Center St., Marshalltown, IA 50158.
Technical facilities: 3.9-kw ERP, 200-ft. above ground, 1100-ft. above sea level, lat. 42° 04' 17", long. 92° 55' 19".
Transmitter: 1930 N. Center St., Marshalltown.
Equipment: Acrodyne transmitter; Bogner antenna.
Satellite earth station: 2 in operation.
Began Operation: February 12, 1987.
Ownership: FM Iowa Inc.
Locally originated programming: Community programming; city council meetings; local special events; locally produced news; public affairs; high school sports; weather.
Satellite programming: Sports; Channel America.
Advertising: Yes. Rates: $35.00/30 Sec.; $100.00/Min.
Personnel: Mark Osmundson, General Manager.

Ottumwa—K42AM, Trinity Bcstg. Network Inc.
Technical facilities: 1000-w TPO, 15.79-kw ERP, 150-ft. above ground, 1100-ft. above sea level, lat. 41° 01' 27", long. 92° 28' 56".
Equipment: Bogner antenna.
Satellite earth station: Scientific-Atlanta, 3.2-meter.
Began Operation: July 30, 1986.
Ownership: Trinity Broadcasting Network Inc.
Satellite programming: Trinity Bcstg. Network.

***Ottumwa**—K58DM, Russell Communications.
Technical facilities: 100-w TPO, 1.29-kw ERP, 79-ft. above ground, 764-ft. above sea level, lat. 41° 02' 04", long. 92° 34' 39".
Transmitter: Park View Plaza Hotel, Ottumwa.
Ownership: Russell Communications.

***Rock Rapids**—K65DQ, Owen Van Essen.
Technical facilities: 28.6-kw ERP, lat. 40° 57' 50", long. 92° 23' 50".
Ownership: Owen Van Essen.

***Sioux City**—K49BP, Russell Communications.
Technical facilities: 100-w TPO, 0.883-kw ERP, 587-ft. above ground, 1819-ft. above sea level, lat. 42° 28' 55", long. 96° 15' 29".
Transmitter: Approx. 6-mi. E of Sioux City.
Ownership: Russell Communications.

***Sioux City**—K65EN, Kelco Television.
Technical facilities: 100-w TPO, 0.851-kw ERP, 600-ft. above ground, 1860-ft. above sea level, lat. 42° 28' 55", long. 96° 15' 29".
Transmitter: 6-mi. E of Sioux City.
Ownership: Kelco Television.

***Sioux City**—K69FH, James Connell.
Technical facilities: 100-w TPO, 0.846-kw ERP, 600-ft. above ground, 1440-ft. above sea level, lat. 42° 28' 56", long. 96° 15' 30".
Transmitter: Approx. 6-mi. E of Sioux City.
Ownership: James Connell.

***Spencer**—K39CA, Mountain TV Network Inc.
Technical facilities: 100-w TPO, 0.5-kw ERP, 148-ft. above ground, 1647-ft. above sea level, lat. 43° 18' 22", long. 95° 04' 12".
Transmitter: 3.5-mi. SE of Milford.
Ownership: Mountain TV Network Inc.

Spencer—K55FL, KMEG Television Inc. Phone: 712-277-3554. Fax: 712-277-4732.
Studio: 7th & Floyd Blvd., Sioux City, IA 51105.
Technical facilities: 1000-w TPO, 8-kw ERP, 394-ft. above ground, 1785-ft. above sea level, lat. 43° 15' 22", long. 94° 58' 34".
Transmitter: 0.1-mi. W of Rte. 203, approx. 3.4-mi. SSW from Terril.
Equipment: ITS transmitter; Scala antenna.
Began operation: March 1, 1989.
Ownership: Maine Broadcasting System.
Note: Operating as a translator; primary station KMEG Sioux City, IA.

Storm Lake—K40CO, KMEG Television Inc.
Technical facilities: 1000-w TPO, 8.4-kw ERP, 394-ft. above ground, 1673-ft. above sea level, lat. 42° 40' 07", long. 94° 59' 26".
Transmitter: 5.5-mi. N of Rte. 7, 4.3-mi. NNE of Newell.
Ownership: Maine Broadcasting System.
Note: Operating as a translator; primary stations KMEG Sioux City, IA.

***Storm Lake**—K44CY, Millard V. Oakley.
Technical facilities: 100-w TPO, 0.662-kw ERP, 151-ft. above ground, 1391-ft. above sea level, lat. 42° 37' 56", long. 95° 09' 54".
Transmitter: Hwys. 71 & 7 0.8-mi. E of Storm Lake.
Ownership: Millard V. Oakley.

***Storm Lake**—K48CT, Mountain TV Network Inc.
Technical facilities: 100-w TPO, 0.51-kw ERP, 95-ft. above ground, 1708-ft. above sea level, lat. 42° 39' 35", long. 95° 17' 50".
Transmitter: 5-mi. W of Storm Lake.
Ownership: Mountain TV Network Inc.

***Storm Lake**—K50CF, Mountain TV Network Inc.
Technical facilities: 100-w TPO, 0.513-kw ERP, 148-ft. above ground, 1657-ft. above sea level, lat. 42° 39' 35", long. 95° 17' 50".
Transmitter: 5.6-mi. W of Storm Lake.
Ownership: Mountain TV Network Inc.

***Storm Lake**—K54CU, Millard V. Oakley.
Technical facilities: 100-w TPO, 0.642-kw ERP, 151-ft. above ground, 1391-ft. above sea level, lat. 42° 37' 56", long. 95° 09' 54".
Transmitter: Hwys. 71 & 7, 0.81-mi. E of Storm Lake.
Ownership: Millard V. Oakley.

***Storm Lake**—K60DK, Mountain TV Network Inc.
Technical facilities: 100-w TPO, 0.53-kw ERP, 148-ft. above ground, 1657-ft. above sea level, lat. 42° 39' 35", long. 95° 17' 50".
Transmitter: 5-mi. W of Storm Lake.
Ownership: Mountain TV Network Inc.

***Storm Lake**—K66DP, Mountain TV Network.
Technical facilities: 0.53-kw ERP, 148-ft. above ground, 1657-ft. above sea level, lat. 42° 39' 35", long. 95° 17' 50".
Transmitter: 5-mi. W of Storm Lake.
Ownership: Mountain TV Network Inc.

***Waterloo**—K16CN, William P. Siverson III.
Technical facilities: 1000-w TPO, 20.1-kw ERP, 374-ft. above ground, 1339-ft. above sea level, lat. 42° 26' 45", long. 92° 22' 29".
Transmitter: 4719 Ansborough Ave., Waterloo.
Ownership: William P. Siverson III.

Waterloo—K65BY, Trinity Bcstg. Network.
Technical facilities: 1000-w TPO, 9.3-kw ERP, 285-ft. above ground, 1257-ft. above sea level, lat. 42° 18' 22", long. 92° 28' 27".
Began Operation: April 5, 1989.
Transmitter: 8-mi. SSW of Hudson.
Equipment: Television Technology transmitter.
Ownership: Trinity Broadcasting Network Inc.
Satellite programming: Trinity Bcstg. Network.

Kansas

***Antonino**—K40CR, Wireless Cable Bcstg. Co.
Technical facilities: 1000-w TPO, 12-kw ERP, 75-ft. above ground, 2169-ft. above sea level, lat. 38° 46' 33", long. 99° 22' 55".
Transmitter: 2.6-mi. W of U.S. 138, Antonino.
Ownership: Wireless Cable Bcstg. Co.

***Bunker Hill**—K57DN, Wireless Cable Bcstg. Co.
Technical facilities: 7.47-kw ERP, lat. 38° 55' 05", long. 98° 38' 51".
Ownership: Wireless Cable Bcstg. Co.

***Bunker Hill**—K69DY, Wireless Cable Bcstg. Co.
Technical facilities: 7.42-kw ERP, lat. 38° 55' 05", long. 98° 38' 51".
Ownership: Wireless Cable Bcstg. Co.

Concordia—K16RG, Northeast Kansas Bcst. Services Inc.
Technical facilities: 1000-w TPO, 54.2-kw ERP, 220-ft. above ground, 1768-ft. above sea level, lat. 39° 33' 05", long. 97° 41' 43".
Ownership: Marion B. Brechner.
Note: Operating as a translator; primary station KTKA-TV Topeka, KS.

***Dodge City**—K17CC, Russell Communications.
Technical facilities: 1000-w TPO, 11.7-kw ERP, 154-ft. above ground, 2654-ft. above sea level, lat. 37° 43' 39", long. 100° 01' 05".
Transmitter: KTTL-FM transmitter site, Dodge City.
Ownership: Russell Communications.

***Dodge City**—K31CB, Crossroads Communications Co.
Technical facilities: 1000-w TPO, 35.7-kw ERP, 272-ft. above ground, 2897-ft. above sea level, lat. 37° 47' 22", long. 100° 02' 07".
Transmitter: 2.3-mi. N of Dodge City.
Ownership: Crossroads Communications Co.

***Garden City**—K18AX, Women's LPTV Network. Phone: 605-335-1136.
Technical facilities: 0.72-kw ERP, lat. 37° 59' 52", long. 100° 54' 25".
Ownership: Women's LPTV Network.

***Garnett**—K65DV, Mountain TV Network Inc.
Technical facilities: 100-w TPO, 0.783-kw ERP, 95-ft. above ground, 1165-ft. above sea level, lat. 38° 17' 54", long. 95° 12' 13".
Transmitter: 1-mi. NNE of Garnett.
Ownership: Mountain TV Network Inc.

Junction City—K06KZ, Montgomery Publications Inc. Phones: 913-762-5055; 913-762-5000. Fax: 913-762-4584.
Studio: 222 W. Sixth St., Junction City, KS 66441.
Technical facilities: 10-w TPO, 0.017-kw ERP, 49-ft. above ground, 1339-ft. above sea level, lat. 39° 01' 07", long. 96° 48' 14".
Transmitter: 1.5-mi. ESE of Junction City near Hwys. 40 & 70.
Equipment: Television Technology transmitter; Scala antenna.
Satellite earth stations: Harris, 3.6-meter; Scientific-Atlanta, 3.2-meter; Harris receivers.
Began Operation: February 14, 1983.
Ownership: Montgomery Publications Inc.
Locally originated programming: Classified advertising; community programming; local special events; news; locally produced news; wire service news; public affairs; religious programming; sports; hunting & fishing show; high school sports; sports magazine.
Satellite programming: Channel America.
Advertising: Yes. Rates: $16.00/30 Sec.; $18.00/Min.
Personnel: Robert A. Raff, General Manager; Bob C. Porter, Sales Manger; Art Malsbury, Engineering; Gary L. Braver, News Director.

***Junction City**—K25DS, Trinity Bcstg. Network.
Technical facilities: 1000-w TPO, 31.3-kw ERP, 459-ft. above ground, 1742-ft. above sea level, lat. 39° 00' 53", long. 96° 52' 15".
Transmitter: Spring Valley Rd., Junction City.

Junction City—K26BZ, Trinity Bcstg. Network.
Technical facilities: 1000-w TPO, 31.1-kw ERP, 459-ft. above ground, 1742-ft. above sea level, lat. 39° 00' 53", long. 96° 52' 15".
Transmitter: 1-mi. S of Rte. 18, Spring Valley Rd.
Equipment: ITS transmitter; Andrew antenna.
Satellite earth station: Scientific-Atlanta, 3.2-meter.
Began Operation: June 18, 1990.
Ownership: Trinity Broadcasting Network Inc.
Satellite programming: Trinity Bcstg. Network.

Junction City—K39BR, Northeast Kansas Bcst. Service Inc. Phone: 913-234-4949.
Technical facilities: 1000-w TPO, 42.8-kw ERP, 427-ft. above ground, 1706-ft. above sea level, lat. 39° 00' 53", long. 96° 52' 15"
Transmitter: E side of W. 6th St., 1-mi. S of Rte. 18, Junction City.
Ownership: Marion B. Brechner.
Note: Operating as a translator; primary station KTKA-TV Topeka, KS.

***Junction City**—K51CD, Mountain TV Network Inc.
Technical facilities: 100-w TPO, 0.98-kw ERP, 95-ft. above ground, 1447-ft. above sea level, lat. 39° 03' 27", long. 96° 40' 59".
Transmitter: 7-mi. ENE of Junction City.
Ownership: Mountain TV Network Inc.

***Junction City**—K57EC, Mountain TV Network Inc.
Technical facilities: 100-w TPO, 1.01-kw ERP, 95-ft. above ground, 1447-ft. above sea level, lat. 39° 03' 27", long. 96° 40' 59".
Transmitter: 7-mi. ENE of Junction City.
Ownership: Mountain TV Network Inc.

***Kansas City**—K23CO, U. of Kansas.
Technical facilities: 1000-w TPO, 10.2-kw ERP, 269-ft. above ground, 1289-ft. above sea level, lat. 39° 05' 55", long. 94° 52' 42".
Transmitter: 800-ft. E & 300 ft. S of intersection of Hwy. K-7 & Kansas Turnpike entrance, at Bonner Springs.

***Kansas City**—K57EZ, U. of Kansas Medical Center.
Technical facilities: 1000-w TPO, 9.6-kw ERP, 269-ft. above ground, 1289-ft. above sea level, lat. 39° 05' 55", long. 94° 52' 42".
Transmitter: 800-ft. E & 300-ft. S of intersection of Hwy. K-7 & Kansas Turnpike entrance, at Bonner Springs.

***Kansas City**—K69FV, U. of Kansas Medical Center.
Technical facilities: 1000-w TPO, 15.2-kw ERP, 200-ft. above ground, 1165-ft. above sea level, lat. 39° 03' 21", long. 94° 36' 33".
Transmitter: Bell Memorial Hospital, 39 & Rainbow Blvd., Kansas City.

*Lawrence—K14HY, U. of Kansas.
Technical facilities: 1000-w TPO, 7.2-kw ERP, 390-ft. above ground, 1401-ft. above sea level, lat. 38° 57' 18", long. 95° 15' 57".
Transmitter: Daisy Hill, U. of Kansas, W. Campus, Lawrence.

Lawrence—K58CX, Northeast Kansas Bcst. Service Inc. Phone: 913-234-4949.
Technical facilities: 1000-w TPO, 59-kw ERP, 282-ft. above ground, 1312-ft. above sea level, lat. 38° 53' 23", long. 95° 17' 17".
Transmitter: 2.4-mi. S of Hwy. 10 & U.S. 59, 1.2-mi. W of U.S. 59 on County Rd.
Ownership: Marion B. Brechner.
Note: Operating as a translator; primary station KTKA-TV, Topeka, KS.

*Liberal—K36BV, Mountain TV Network Inc.
Technical facilities: 100-w TPO, 1.41-kw ERP, 95-ft. above ground, 3150-ft. above sea level, lat. 37° 05' 43", long. 101° 08' 46".
Transmitter: 11.9-mi. NW of Liberal.
Ownership: Mountain TV Network Inc.

*Liberal—K42CJ, Mountain TV Network Inc.
Technical facilities: 100-w TPO, 1.42-kw ERP, 95-ft. above ground, 3150-ft. above sea level, lat. 37° 05' 43", long. 101° 08' 46".
Transmitter: 12-mi. NW of Liberal.
Ownership: Mountain TV Network Inc.

Manhattan—K07TO, Brooks Broadcasting.
Technical facilities: 0.283-kw ERP, lat. 39° 13' 34", long. 96° 37' 01".

*Manhattan—K21BZ, Kansas State U. of Agriculture.
Technical facilities: 32.2-w TPO, 0.89-kw ERP, 124-ft. above ground, 1189-ft. above sea level, lat. 39° 11' 32", long. 96° 34' 45".
Requests modification of CP for change to 100-w TPO, 1.347-kw ERP. BMPTTL-910502EB.
Transmitter: Ford Hall, Manhattan.
Ownership: Kansas State U. of Agriculture.

Manhattan—K31BW, Trinity Bcstg. Network Inc.
Technical facilities: 1000-w TPO, 8.7-kw ERP, 269-ft. above ground, 1549-ft. above sea level, lat. 39° 13' 34", long. 96° 37' 01".
Transmitter: 1.5-mi. SSE of intersection of Hwys. 113 & 24, near Manhattan.
Equipment: Television Technology transmitter.
Satellite earth station: Scientific-Atlanta, 3.2-meter.
Began Operation: December 21, 1988.
Ownership: Trinity Broadcasting Network Inc.
Satellite programming: Trinity Bcstg. Network.

*Manhattan—K33BW, Northeast Kansas Bcstg. Phone: 913-234-4949.
Technical facilities: 25-kw ERP, lat. 39° 13' 34", long. 96° 37' 01".
Ownership: Marion B. Brechner.

*Marysville—K56EA, Mountain TV Network Inc.
Technical facilities: 100-w TPO, 0.763-kw ERP, 95-ft. above ground, 1565-ft. above sea level, lat. 39° 52' 20", long. 96° 28' 18".
Transmitter: 9-mi. E of Marysville.
Ownership: Mountain TV Network Inc.

*Marysville—K68CX, Mountain TV Network Inc.
Technical facilities: 100-w TPO, 0.79-kw ERP, 95-ft. above ground, 1565-ft. above sea level, lat. 39° 52' 20", long. 96° 28' 18".
Transmitter: 9-mi. E of Marysville.
Ownership: Mountain TV Network Inc.

*Medicine Lodge—K40CD, Mountain TV Network Inc.
Technical facilities: 100-w TPO, 0.954-kw ERP, 95-ft. above ground, 1896-ft. above sea level, lat. 37° 20' 32", long. 98° 31' 19".
Transmitter: 6-mi. NE of Medicine Lodge.
Ownership: Mountain TV Network Inc.

*Medicine Lodge—K60ED, Mountain TV Network Inc.
Technical facilities: 100-w TPO, 1.03-kw ERP, 95-ft. above ground, 1896-ft. above sea level, lat. 37° 20' 32", long. 98° 31' 19".
Transmitter: 6-mi. NE of Medicine Lodge.
Ownership: Mountain TV Network Inc.

*Overland Park—K35CT, Triangle Television Co.
Technical facilities: 1000-w TPO, 18.7-kw ERP, 774-ft. above ground, 1749-ft. above sea level, lat. 39° 01' 19", long. 94° 30' 50".
Requests modification of CP to change city of license to Kansas City, MO & to change to 13.47-kw ERP, 1020-ft. above ground, 1709-ft. above sea level, lat 39° 04' 24", long. 94° 29' 06". Transmitter to 2800 Wallace Ave., Kansas City. BMPTTL-910503YY.
Transmitter: 6309 E. 56th St., Kansas City.
Ownership: Triangle Television Co.

*Overland Park—K68DK, U. of Kansas.
Technical facilities: 1000-w TPO, 14.5-kw ERP, 135-ft. above ground, 1175-ft. above sea level, lat. 38° 53' 57", long. 94° 43' 29".
Transmitter: 0.1-mi. W of Quivera Rd. & 1.1-mi. N of 127th St., Overland Park.

Salina—K15CN, Trinity Bcstg. Network Inc.
Technical facilities: 1000-w TPO, 11.2-kw ERP, 168-ft. above ground, 1390-ft. above sea level, lat. 38° 50' 06", long. 97° 36' 24".
Transmitter: 0.1-mi. NW of intersection of Santa Fe Ave. & South St.
Equipment: Television Technology transmitter.
Satellite earth station: Scientific-Atlanta, 3.2-meter.
Began Operation: July 8, 1988.
Ownership: Trinity Broadcasting Network Inc.
Satellite programming: Trinity Bcstg. Network.

*Salina—K50BS, Mountain TV Network Inc.
Technical facilities: 100-w TPO, 0.73-kw ERP, 95-ft. above ground, 1535-ft. above sea level, lat. 38° 53' 59", long. 97° 45' 35".
Transmitter: 8-mi. NW of Salina.
Ownership: Mountain TV Network Inc.

*Salina—K52CB, Mountain TV Network Inc.
Technical facilities: 100-w TPO, 0.75-kw ERP, 95-ft. above ground, 1535-ft. above sea level, lat. 38° 53' 59", long. 97° 45' 35".
Transmitter: 8-mi. NW of Salina.
Ownership: Mountain TV Network Inc.

*Salina—K56EB, Local Communications.
Technical facilities: 1000-w TPO, 27.7-kw ERP, 141-ft. above ground, 160-ft. above sea level, lat. 38° 53' 14", long. 97° 42' 09".
Transmitter: 5.6-mi. NE of Salina, 0.3-mi. N of Hwy. 70.
Ownership: Local Communications.

*Salina—K62DC, Video Marketing Network Inc. Phone: 813-423-3733.
Technical facilities: 1000-w TPO, 39.2-kw ERP, 121-ft. above ground, 1467-ft. above sea level, lat. 38° 55' 20", long. 97° 30' 00".
Transmitter: 0.25-mi. NW of Hwy. 70, Salina.
Ownership: Video Marketing Network Inc.

*Teterville—K22BT, Mountain TV Network Inc.
Technical facilities: 100-w TPO, 0.66-kw ERP, 95-ft. above ground, 1755-ft. above sea level, lat. 38° 05' 47", long. 96° 21' 01".
Transmitter: 5.5-mi. NNE of Teterville.
Ownership: Mountain TV Network Inc.

*Teterville—K28CP, Mountain TV Network Inc.
Technical facilities: 100-w TPO, 0.67-kw ERP, 95-ft. above ground, 1755-ft. above sea level, lat. 38° 05' 47", long. 96° 21' 01".
Transmitter: 5.5-mi. NNE of Teterville.
Ownership: Mountain TV Network Inc.

*Teterville—K46BS, Mountain TV Network Inc.
Technical facilities: 100-w TPO, 0.72-kw ERP, 95-ft. above ground, 1755-ft. above sea level, lat. 38° 05' 47", long. 96° 21' 01".
Transmitter: 5.5-mi. NNE of Teterville.
Ownership: Mountain TV Network Inc.

Topeka—K15BQ, Deanna Hinjosa. Phone: 512-565-4697.
Technical facilities: 100-w TPO, 2.24-kw ERP, 886-ft. above ground, 1196-ft. above sea level, lat. 39° 04' 52", long. 95° 43' 43".
Transmitter: 4137 Lower Silver Lake Rd., Topeka.
Ownership: Deanna Hinojosa.

Topeka—K17CK, Generic TV. Phone: 605-335-1136.
Technical facilities: 100-w TPO, 1.106-kw ERP, 335-ft. above ground, 1221-ft. above sea level, lat. 39° 04' 52", long. 95° 43' 43".
Transmitter: 4137 Lower Silver Lake Rd.
Ownership: Generic TV.

Topeka—K21AP, Trinity Bcstg. Network Inc.
Technical facilities: 1000-w TPO, 8.9-kw ERP, 525-ft. above ground, 1424-ft. above sea level, lat. 39° 05' 34", long. 95° 47' 04".
Requests CP for change to 7.6-kw ERP. BPTT-910503XN.
Transmitter: Hwy. 24, Topeka.
Equipment: Television Technology transmitter; Bogner antenna.
Satellite earth station: Scientific-Atlanta, 3.2-meter.
Began Operation: June 4, 1986.
Ownership: Trinity Broadcasting Network Inc.
Satellite programming: Trinity Bcstg. Network.

*Topeka—K59DN, Jeffco Bcstg. Phone: 605-335-1136.
Technical facilities: 1000-w TPO, 120-kw ERP, 180-ft. above ground, 1155-ft. above sea level, lat. 39° 02' 05", long. 95° 38' 39".
Transmitter: 2520 S.E. 13th St., Topeka.
Ownership: Jeffco Broadcasting.

*Topeka—K61FH, Norma Torres.
Technical facilities: 1000-w TPO, 14.9-kw ERP, 351-ft. above ground, 1237-ft. above sea level, lat. 39° 04' 52", long. 95° 43' 43".
Transmitter: 4157 Lower Silver Lake Rd., Topeka.
Ownership: Norma Torres.

*Topeka—K67EQ, Robert H. Hanson.
Technical facilities: 1000-w TPO, 127-kw ERP, 180-ft. above ground, 1155-ft. above sea level, lat. 39° 02' 05", long. 95° 38' 39".
Transmitter: 2520 S.E. 13th St.
Ownership: Robert H. Hanson.

*Tyro—K68DN, Mountain TV Network Inc.
Technical facilities: 100-w TPO, 0.795-kw ERP, 95-ft. above ground, 1086-ft. above sea level, lat. 37° 03' 13", long. 95° 48' 17".
Transmitter: 1.5-mi NE of Tyro.
Ownership: Mountain TV Network Inc.

*Wichita—K05IM, Latin American Television Ltd.
Technical facilities: 10-w TPO, 0.004-kw ERP, 322-ft. above ground, 1621-ft. above sea level, lat. 37° 41' 26", long. 97° 20' 20".
Transmitter: 301 N. Main, Wichita.
Ownership: Latin American Television Ltd.

*Wichita—K15DD, Krista Fordham.
Technical facilities: 240-w TPO, 1.3-kw ERP, 331-ft. above ground, 1631-ft. above sea level, lat. 37° 41' 53", long. 97° 19' 10".
Requests modification of CP for change to 2000-w TPO, 12.4-kw ERP, 348-ft. above ground, 1631-ft. above sea level. BMPTTL-910502AW.
Transmitter: 1516 E. Murdock, Wichita.
Ownership: Krista Fordham.

*Wichita—K41DB, Warren B. Wright.
Technical facilities: 1000-w TPO, 16.3-kw ERP, 295-ft. above ground, 1283-ft. above sea level, lat. 37° 41' 53", long. 97° 19' 10".
Requests modification of CP for change to 2000-w TPO, 10.4-kw ERP, 348-ft. above ground, 1630-ft. above sea level. BMPTTL-910502NS.
Transmitter: 1516 E. Murdock, Wichita.
Ownership: Warren Wright.

*Wichita—K51DN, Clear Channel TV.
Technical facilities: 1000-w TPO, 24.9-kw ERP, 755-ft. above ground, 2126-ft. above sea level, lat. 37° 46' 40", long. 97° 30' 37".
Transmitter: 14613 W. 53rd., Colwich.
Ownership: Clear Channel Television Inc.

*Wichita—K53DD, Western Bible College.
Technical facilities: 1000-w TPO, 7.46-kw ERP, 302-ft. above ground, 1608-ft. above sea level, lat. 37° 41' 33", long. 97° 22' 54".
Transmitter: 3337 W. Central, Wichita.
Ownership: Western Bible College.

*Wichita—K55FS, Clear Channel TV.
Technical facilities: 1000-w TPO, 24.7-kw ERP, 755-ft. above ground, 2126-ft. above sea level, lat. 37° 46' 40", long. 97° 30' 37".
Transmitter: 14613 W. 53rd. St., Colwich.
Ownership: Clear Channel Television Inc.

Wichita—K59DA, Trinity Bcstg. Network Inc.
Technical facilities: 1000-w TPO, 8.1-kw ERP, 338-ft. above ground, 1640-ft. above sea level, lat. 37° 41' 53", long. 97° 19' 10".
Transmitter: 1615 Murdock Ave., Wichita.
Equipment: ITS transmitter.
Satellite earth station: Scientific-Atlanta, 3.2-meter; Scientific-Atlanta receivers.
Began Operation: February 1, 1989.
Ownership: Trinity Broadcasting Network Inc.
Satellite programming: Trinity Bcstg. Network.

*Winfield—K45CF, Winfield Publishing Co. Inc.
Technical facilities: 1000-w TPO, 36.7-kw ERP, 282-ft. above ground, 1572-ft. above sea level, lat. 37° 10' 15", long. 96° 54' 39".
Transmitter: 7-mi. SE of Winfield.
Ownership: Winfield Publishing Co. Inc.

Kentucky

*Bardstown—W45AM, Ronald Eugene Briney.
Technical facilities: 1000-w TPO, 18.1-kw ERP, 413-ft. above ground, 1132-ft. above sea level, lat. 37° 49' 39", long. 85° 37' 53".
Transmitter: 0.2-mi. S of Hurricane Hills Lake, Bardstown.
Ownership: Ronald E. Briney.

*Berea—W11BO, Roger M. Oliver.
Technical facilities: 0.017-kw ERP, lat. 37° 31' 48", long. 84° 12' 01".

Campbellsville—W04BP, Campbellsville College. Phone: 502-789-1450.
Studio: 50 Friendship Pike.
Technical facilities: 10-w TPO, 0.071-kw ERP, 220-ft. above ground, 1075-ft. above sea level, lat. 37° 20' 07", long. 85° 22' 33".
Transmitter: Campbellsville, KY.
Equipment: Television Technology transmitter; Scala antenna.
Satellite earth station: Scientific-Atlanta; Scientific-Atlanta receivers.
Began Operation: September 15, 1986.
Ownership: Campbellsville College.
Locally originated programming: Community programming; city council meetings; local special events; news; hunting & fishing show; weather.
Planned locally originated programming: Religious programming.
Satellite programming: Country Music TV.
Advertising: Yes. Rates: $12.00-$50.00/30 Sec.; $300.00/Hour.
Personnel: Mavti Hazel, Sales; Mike Graham, Engineering.

Corbin—W20AS, Derek Ray Eubanks. Phone: 606-528-2818. Fax: 606-523-0427.
Technical facilities: 1000-w TPO, 11-kw ERP, 213-ft. above ground, 1516-ft. above sea level, lat. 36° 58' 58", long. 84° 06' 45".
Transmitter: 0.43-mi. NNW of U.S. 25E & I-75 interchange, Corbin.
Equipment: Acrodyne transmitter; Scala antenna.
Satellite earth station: In operation.
Ownership: Derek Ray Eubanks.
Planned locally originated programming: City council meetings; local special events; religious programming; high school sports.
Satellite programming: Family Channel.

Corbin—W41AZ, Trinity Bcstg. Network.
Technical facilities: 100-w TPO, 1.2-kw ERP, 187-ft. above ground, 1621-ft. above sea level, lat. 36° 57' 15", long. 83° 58' 42".
Transmitter: Near a strip mine, Gray.
Began operation: June 13, 1991.
Ownership: Trinity Broadcasting Network Inc.
Satellite programming: Trinity Bcstg. Network.

*Corbin—W48BD, Sively Communications System.
Technical facilities: 66-w TPO, 1-kw ERP, 190-ft. above ground, 1490-ft. above sea level, lat. 36° 52' 55", long. 84° 06' 14".
Requests modification of CP for change to 1000-w TPO, 10.15-kw ERP, 354-ft. above ground, 1479-ft. above sea level, lat. 36° 58' 21", long. 84° 07' 28". Transmitter to 2.9-mi. SE of Keavy, 1.3-mi. NW of Corbin. BMPTTL-910430BR.
Transmitter: Corn Creek Rd., 2.5-mi. S of Corbin.
Ownership: Sively Communications System.

*Georgetown—W44BB, Robert J. Spradlin.
Technical facilities: 100-w TPO, 0.794-kw ERP, 200-ft. above ground, 1210-ft. above sea level, lat. 38° 13' 51", long. 84° 34' 01".
Transmitter: N of Georgetown.

*Glasgow—W20AX, Brightness Ministries Inc.
Technical facilities: 1000-w TPO, 10.6-kw ERP, 351-ft. above ground, 1050-ft. above sea level, lat. 36° 58' 10", long. 85° 56' 24".
Transmitter: Hwy. 31E, 1.1-mi. SW of Glasgow.
Ownership: Brightness Ministries Inc.

*Greenville—W69CF, Charles R. Lewis.
Technical facilities: 1000-w TPO, 11.4-kw ERP, 125-ft. above ground, 666-ft. above sea level, lat. 37° 14' 37", long. 87° 11' 28".
Requests modification of CP for change to 38.6-kw ERP, 148-ft. above ground, 646-ft. above sea level, lat. 37° 12' 15", long. 87° 10' 27". Transmitter to 0.06-mi. WNW of intersection of State Rtes. 1380 & 176. BMPTTL-910503EK.
Transmitter: County water tower, Greenville.
Ownership: Charles R. Lewis.

*Hawesville—W06BM, Hancock Communications Inc.
Technical facilities: 10-w TPO, 0.028-kw ERP, 240-ft. above ground, 640-ft. above sea level, lat. 37° 54' 20", long. 86° 45' 30".
Transmitter: 0.6-mi. NW of Hawesville Courthouse, Hawesville.
Ownership: The Cromwell Group.

*Hopkinsville—W26AO, Russell Communications.
Technical facilities: 1000-w TPO, 7.09-kw ERP, 295-ft. above ground, 876-ft. above sea level, lat. 36° 52' 54", long. 87° 30' 44".
Transmitter: 1.4-mi. NW of city center of Hopkinsville.
Ownership: Russell Communications.

*Hopkinsville—W32AM, Video Marketing Network Inc. Phone: 800-444-9233. Fax: 813-923-8227.
Technical facilities: 1000-w TPO, 25.9-kw ERP, 171-ft. above ground, 709-ft. above sea level, lat. 36° 52' 54", long. 87° 30' 44".
Transmitter: Buttermilk Rd., Hopkinsville.
Ownership: Video Marketing Network Inc.
Advertising: Planned.
Personnel: Elizabeth Nierengarten, Senior Vice President.

Hopkinsville—W43AG, Kentucky New Era Inc. Phone: 502-885-4300.
Studio: 1616 E. 9th St., Hopkinsville, KY 42240.
Technical facilities: 1000-w TPO, 17.1-kw ERP, 550-ft. above ground, 1050-ft. above sea level, lat. 36° 55' 36", long. 87° 28' 35".
Transmitter: 4-mi. N of city center on Old Madisonville Rd.
Equipment: Television Technology transmitter; Bogner antenna.
Satellite earth station: Simulsat; Microdyne receivers.
Began Operation: July 1, 1985.
Ownership: Kentucky New Era Inc.
Locally originated programming: Community programming; city council meetings; local special events; news; public access; public affairs; religious programming; sports; hunting & fishing show; state university sports; high school sports; sports magazine; weather.
Satellite programming: CNN; news; sports; All News Channel.
Advertising: Yes. Rates: $26.00/30 Sec.; $52.00/Min.
Personnel: D. J. Everett III, General Manager; Beth Mann, General Sales Manager; Ray Lamb, Chief Engineer; Ann Petrie, News Director.

Hopkinsville—W62BH, Trinity Bcstg. Network Inc.
Technical facilities: 1000-w TPO, 26.1-kw ERP, 841-ft. above ground, 677-ft. above sea level, lat. 36° 53' 05", long. 87° 30' 44".
Equipment: Television Technology transmitter; Bogner antenna.
Satellite earth station: Scientific-Atlanta; 3.2-meter.
Began Operation: December 15, 1987.
Ownership: Trinity Broadcasting Network Inc.
Satellite programming: Trinity Bcstg. Network.

Hopkinsville—W64AV, Kentucky Authority for ETV. Phone: 606-233-3000.
Technical facilities: 100-w TPO, 0.744-kw ERP, 116-ft. above ground, 745-ft. above sea level, lat. 36° 51' 38", long. 87° 28' 36".
Transmitter: 301 McLean Ave., Hopkinsville.
Ownership: Kentucky Authority for ETV.
Note: Operating as a translator; primary station WKMA, Madisonville, KY.

Lebanon—W06AY, J. T. Whitlock. Phones: 502-692-3126; 606-336-7486. Fax: 502-692-6003.
Studio: Radio Station Rd., Lebanon, KY 40033.
Technical facilities: 0.07-kw ERP, 130-ft. above ground, 1010-ft. above sea level, lat. 37° 35' 12", long. 85° 12' 15".
Transmitter: Shortline Pike, Lebanon, KY.
Began Operation: December 31, 1988.
Ownership: WLBN/WLSK Radio.
Planned locally originated programming: Classified advertising; community programming; city council meetings; local special events; music videos; locally produced news; wire service news; character generated news; public access; public affairs; religious programming; sports; hunting & fishing show; state university sports; high school sports; weather.
Planned satellite programming: C-SPAN; Hit Video USA; Jukebox Network; FamilyNet.
Advertising: Planned.
Personnel: J. T. Whitlock, General Manager; Cherry Gibson, Station Manager; Carl Briggs, Sales; J. B. Crawley, Chief Engineer.

Leitchfield—W28AV, Rough River Bcstg. Co. Inc.
Technical facilities: 1000-w TPO, 11-kw ERP, 200-ft. above ground, 850-ft. above sea level, lat. 37° 30' 40", long. 86° 17' 15".
Transmitter: Near Leitchfield.
Ownership: Rough River Broadcasting Co. Inc.

*Lewisport—W05BT, Hancock Communications Inc.
Technical facilities: 10-w TPO, 0.009-kw ERP, 194-ft. above ground, 591-ft. above sea level, lat. 37° 56' 22", long. 86° 53' 52".
Transmitter: S of Hwy. 334, E of Lewisport.
Ownership: The Cromwell Group.

*Lexington—W06BO, Vearl Pennington.
Technical facilities: 10-w TPO, 0.183-kw ERP, 112-ft. above ground, 1053-ft. above sea level, lat. 38° 08' 43", long. 84° 22' 53".
Transmitter: North Rte. 68.
Ownership: Vearl Pennington.

*Lexington—W07CU, Clarabelle F. Boone.
Technical facilities: 100-w TPO, 0.066-kw ERP, 427-ft. above ground, 1368-ft. above sea level, lat. 38° 02' 55", long. 84° 30' 00".
Requests modification of CP to add Bracktown, Cadentown & Montrose to principal community & to change to 10-kw TPO, 0.114-kw ERP. BMPTTL-910502NK.
Transmitter: Lexington Financial Center, 250 N. Main St.
Ownership: Clarabelle F. Boone.

*Lexington—W10CC, Richard D. Martin.
Technical facilities: 30-w TPO, 0.066-kw ERP, 426-ft. above ground, 1368-ft. above sea level, lat. 38° 02' 55", long. 84° 30' 00".
Transmitter: Lexington Financial Center, 250 N. Main St.
Ownership: Richard D. Martin.

*Lexington—W13CO, James Worrall.
Technical facilities: 100-w TPO, 0.17-kw ERP, 174-ft. above ground, 1125-ft. above sea level, lat. 38° 02' 50", long. 84° 29' 51".
Transmitter: 167 W. Main St.
Ownership: James Worrall.

*Lexington—W54BN, James Worrall.
Technical facilities: 1000-w TPO, 29.7-kw ERP, 177-ft. above ground, 1129-ft. above sea level, lat. 38° 02' 50", long. 84° 29' 51".
Transmitter: 167 W. Main St.
Ownership: James Worrall.

*Lexington—W69CK, Jerry E. Coone.
Technical facilities: 1000-w TPO, 20.3-kw ERP, 427-ft. above ground, 1368-ft. above sea level, lat. 38° 02' 55", long. 84° 30' 00".
Transmitter: Lexington Financial Center, 250 W. Main St.
Ownership: Jerry E. Coone.

*Louisville—W13BZ, Norma Levin.
Technical facilities: 0.447-kw ERP, lat. 38° 15' 22", long. 85° 45' 25".
Requests modification of CP for change to 7.14-w TPO, 535-ft. above ground, 981-ft. above sea level. BMPTTL-910502AU.
Ownership: Norma Levin.

*Louisville—W39BA, Enclave Communications Corp.
Technical facilities: 1000-w TPO, 11.3-kw ERP, 446-ft. above ground, 1145-ft. above sea level, lat. 38° 08' 10", long. 85° 29' 46".
Transmitter: 1.1-mi. ENE of Seatonville.
Ownership: Enclave Communications Corp.

*Louisville—W49AX, South Central Communications Corp. Phone: 812-464-1150.
Studio: Floyds Knob, Louisville, KY.
Technical facilities: 100-w TPO, 0.922-kw ERP, 394-ft. above ground, 1342-ft. above sea level, lat. 38° 21' 54", long. 85° 50' 25".
Requests modification of CP for change to 1000-w TPO, 26.2-kw ERP, 433-ft. above ground, 1319-ft. above sea level. Transmitter to Floyds Knob, IN. BMPTTL-891208NU.
Transmitter: 0.04-mi. SE of intersection of Moser Knob & Christian Rds.
Equipment: Acrodyne transmitter; Andrew antenna.
Ownership: South Central Communications Corp.
Planned locally originated programming: Locally produced news; wire service news; religious programming; weather.

*Louisville—W62BM, Greater Louisville Bcstg. Corp.
Technical facilities: 1000-w TPO, 13.1-kw ERP, 577-ft. above ground, 1037-ft. above sea level, lat. 38° 15' 25", long. 85° 45' 25".
Transmitter: First National Bank Bldg., 101 S. 5th St., Louisville.
Ownership: Greater Louisville Broadcasting Co.

*Mayfield—W60BS, Robert W. Sudbrink.
Technical facilities: 1000-w TPO, 17.4-kw ERP, 285-ft. above ground, 784-ft. above sea level, lat. 36° 45' 18", long. 88° 39' 36".
Transmitter: intersection of State Rte. 121 & Purchaser Pkwy., 1.5-mi. W of Mayfield.
Ownership: Sudbrink Broadcasting.

*Maysville—W04CO, Philip R. Lewis.
Technical facilities: 10-w TPO, 0.058-kw ERP, 121-ft. above ground, 1001-ft. above sea level, lat. 38° 38' 40", long. 83° 46' 38".
Transmitter: E of Maysville.
Ownership: Philip R. Lewis.

Morehead—W07BY, McKinley Walker.
Technical facilities: 10-w TPO, 0.018-kw ERP, 98-ft. above ground, 1299-ft. above sea level, lat. 38° 11' 03", long. 83° 27' 44".
Requests CP for change to 0.072-kw ERP, 190-ft. above ground, 1381-ft. above sea level, lat. 38° 11' 09", long. 84° 34' 01".

Transmitter to rural area near Morehead. BMPTTL-891208Q3.
Transmitter: Mountain top, 1.43-mi. W of Morehead.
Ownership: McKinley Walker.

Morehead—W10BM, Vearl Pennington.
Technical facilities: 10-w TPO, 0.018-kw ERP, 98-ft. above ground, 1299-ft. above sea level, lat. 38° 11' 03", long. 83° 27' 44".
Transmitter: Mountain top, 1.43-mi. W of Morehead.
Ownership: Vearl Pennington.

Mount Sterling—W02BP, McKinley Walker.
Technical facilities: 10-w TPO, 0.018-kw ERP, 98-ft. above ground, 1129-ft. above sea level, lat. 38° 06' 17", long. 83° 50' 52".
Transmitter: 0.3-mi. N of I-64 at Bath County & Montgomery County line.
Ownership: McKinley Walker.

Mount Sterling—W06BC, Vearl Pennington.
Technical facilities: 10-w TPO, 0.018-kw ERP, 102-ft. above ground, 1129-ft. above sea level, lat. 38° 06' 17", long. 83° 50' 52".
Transmitter: 0.3-mi. N of I-64 at Bath County & Montgomery County line.
Ownership: Vearl Pennington.

Murray—W46BE, Murray Bcstg. Co. Inc.
Studio: 118 S. Fifth St., Murray, KY 42071.
Technical facilities: 100-w TPO, 1.240-kw ERP, 72-ft. above ground, 587-ft. above sea level, lat. 36° 36' 36", long. 88° 18' 11".
Requests CP for change to 11.2-kw ERP, 406.7-ft. above ground, 856-ft. above sea level, lat. 36° 37' 42", long. 88° 18' 04". Transmitter to N. 4th St. BPTTL-91050385.
Transmitter: 118 S. Fifth St.
Began Operation: July 1, 1990.
Ownership: Murray Broadcasting Co. Inc.
Locally originated programming: Locally produced news; hunting & fishing show.
Satellite programming: Hit Video USA; Family-Net.
Advertising: Yes. Rates: $20.00/30 Sec.

Owensboro—W12BJ, Commonwealth of Kentucky. Phone: 502-686-4400. Fax: 502-686-4594.
Studio: 4800 New Hartford Rd., Owensboro, KY 42301.
Technical facilities: 10-w TPO, 0.047-kw ERP, 200-ft. above ground, 610-ft. above sea level, lat. 37° 45' 43", long. 87° 06' 40".
Transmitter: 1501 Frederica St.
Equipment: Television Technology transmitter; Scala antenna.
Satellite earth station: Microdyne, 10-meter.
Began Operation: February 1, 1989.
Ownership: Commonwealth of Kentucky.
Locally originated programming: Community programming; city council meetings; local special events; documentaries; ethnic programming; educational programming; college courses; foreign language programming; public affairs; sports.
Advertising: No.
Personnel: Arthur L. Jackson, Engineer.

***Owensboro**—W20AJ, Word Bcstg. Network Inc. Phone: 502-684-8771.
Studio: 3333 Frederica St., Owensboro, KY 42301.
Technical facilities: 1000-w TPO, 4.74-kw ERP, 161-ft. above ground, 581-ft. above sea level, lat. 37° 44' 25", long. 87° 06' 59".
Transmitter: 3333 Frederica St., Owensboro.
Ownership: Word Broadcasting Network Inc.

***Owensboro**—W42BM, Douglas Sheldahl.
Technical facilities: 1000-w TPO, 8.83-kw ERP, 302-ft. above ground, 702-ft. above sea level, lat. 39° 44' 29", long. 87° 06' 58".
Transmitter: Livermore Rd., Rte. 431 & Byers Ave.
Ownership: Douglas Sheldahl.

***Paducah**—W10BY, Bryan Keith Anderson.
Technical facilities: 10-w TPO, 0.012-kw ERP, 463-ft. above ground, 892-ft. above sea level, lat. 37° 01' 48", long. 88° 38' 51".
Transmitter: Star Hill Rd., Paducah.
Ownership: Brian Keith Anderson.

***Paducah**—W15AK, Robert W. Sudbrink.
Technical facilities: 100-w TPO, 2.89-kw ERP, 285-ft. above ground, 620-ft. above sea level, lat. 37° 05' 53", long. 88° 37' 20".
Transmitter: U.S. Rte. 45, Paducah.
Ownership: Sudbrink Broadcasting.

***Paducah**—W18AM, Dr. David L. Grimes. Phone: 502-443-6718.
Technical facilities: 1000-w TPO, 9.3-kw ERP, 456-ft. above ground, 906-ft. above sea level, lat. 37° 01' 48", long. 88° 38' 51".
Transmitter: Star Hill Rd., behind Rolling Hills Country Club.
Ownership: Dr. David L. Grimes.

Paducah—W54AE, Family Video Entertainment.
Technical facilities: 1000-w TPO, 12.7-kw ERP, 414-ft. above ground, 635-ft. above sea level, lat. 37° 05' 55", long. 88° 37' 19".
Requests CP for change to Ch. 65. BPTTL-890303IH.
Ownership: Family Video Entertainment.

***Paducah**—W58BP, Millard V. Oakley.
Technical facilities: 1000-w TPO, 15.7-kw ERP, 394-ft. above ground, 1335-ft. above sea level, lat. 37° 05' 55", long. 88° 37' 19".
Transmitter: Hwy. 281, 1.24-mi. E of Waterloo.
Ownership: Millard V. Oakley.

***Paducah**—W65CD, Dr. David L. Grimes.
Technical facilities: 1000-w TPO, 8.1-kw ERP, 456-ft. above ground, 906-ft. above sea level, lat. 37° 01' 48", long. 88° 38' 51".
Transmitter: Star Hill Rd., Paducah.
Ownership: Dr. David L. Grimes.

***Pikeville**—W14BH, Black Media Assoc.
Technical facilities: 1000-w TPO, 34.2-kw ERP, 125-ft. above ground, 1644-ft. above sea level, lat. 37° 26' 28", long. 82° 33' 19".
Transmitter: Poor Farm's Mountain.
Ownership: Black Media Associates.

***Pikeville**—W43AS, Black Media Assoc.
Technical facilities: 1000-w TPO, 32.5-kw ERP, 144-ft. above ground, 1663-ft. above sea level, lat. 37° 26' 28", long. 82° 33' 19".
Transmitter: Poor Farm's Mountain, Pikeville.
Ownership: Black Media Associates.

***Radcliff**—W43AZ, Jimmie C. Lee.
Technical facilities: 100-w TPO, 10.6-kw ERP, 200-ft. above ground, 961-ft. above sea level, lat. 37° 47' 47", long. 85° 56' 08".
Transmitter: 1-mi. W of U.S. 31W, 0.5-mi. W of Radcliff.
Ownership: Jimmie C. Lee.

***Richmond**—W21AZ, Robert J. Spradin.
Technical facilities: 100-w TPO, 0.784-kw ERP, 151-ft. above ground, 1112-ft. above sea level, lat. 37° 46' 00", long. 84° 18' 49".
Transmitter: N of Richmond.
Ownership: Robert J. Spradlin.

Shepherdsville—W66BC, Altes Elipee Inc.
Studio: 204 Walnut St., Shepherdsville, KY 40165.
Technical facilities: 100-w TPO, 2.03-kw ERP, 210-ft. above ground, 630-ft. above sea level, lat. 37° 59' 07", long. 85° 42' 57".
Transmitter: N of Salt River, W of railroad track, Shepherdsville.
Ownership: Altes Elipee Inc.
Advertising: Yes. Rates: $5.00/30 Sec.; $9.00/Min.; $75.00/Hour.
Represented (sales): Ann Newton.
Represented (engineering): John W. Smith.
Represented (legal): Gene R. Osselmeier.

Louisiana

***Alexandria**—K22CS, James E. Still.
Technical facilities: 1000-w TPO, 26.2-kw ERP, 351-ft. above ground, 423-ft. above sea level, lat. 31° 16' 04", long. 92° 26' 24".
Transmitter: W end of Duhon Lane, Alexandria.
Ownership: James E. Still.

***Alexandria**—K59DQ, Spectrum Media.
Technical facilities: 1000-w TPO, 26.2-kw ERP, 351-ft. above ground, 423-ft. above sea level, lat. 31° 16' 04", long. 92° 26' 24".
Transmitter: W end of Duhon Lane.
Ownership: Spectrum Media.

Baton Rouge—K07UJ, Jeanne Conrad.
Technical facilities: 10-w TPO, 0.029-kw ERP, 341-ft. above ground, 394-ft. above sea level, lat. 30° 26' 58", long. 91° 11' 10".
Holds CP for change to 0.123-kw ERP, 318-ft. above sea level, lat. 30° 26' 02", long. 91° 05' 09". BPTVL-890310U9.
Transmitter: 300 Main St., Baton Rouge.
Ownership: Jeanne Conrad.
Note: Operating as a translator; primary station W19AW, Baton Rouge.

Baton Rouge—K11ST, Janet Jacobsen. Phone: 605-335-1136.
Technical facilities: 10-w TPO, 0.982-kw ERP, 499-ft. above ground, 551-ft. above sea level, lat. 30° 30' 23", long. 91° 01' 54".
Transmitter: 14461 French Town Rd., Greenwood Springs.
Ownership: Janet Jacobsen.

***Baton Rouge**—K13VE, Classic Video Systems Inc.
Technical facilities: 10-w TPO, 0.076-kw ERP, 348-ft. above ground, 400-ft. above sea level, lat. 30° 27' 06", long. 91° 11' 14".
Transmitter: One American Place.
Ownership: Classic Video Systems.
Note: Operating as a translator; primary station W19AW, Baton Rouge.

Baton Rouge—W19AW, Great Oaks Bcstg. Corp. Phone: 504-928-3146. Fax: 504-923-2822.
Studio: 918 N. Foster, Baton Rouge, LA 70806.
Technical facilities: 1000-w TPO, 18.8-kw ERP, 345-ft. above ground, 400-ft. above sea level, lat. 30° 27' 06", long. 91° 11' 14".
Transmitter: One American Place, Baton Rouge.
Equipment: Television Technology transmitter; Bogner antenna.
Satellite earth station: Scientific-Atlanta.
Began Operation: August 1, 1987.
Ownership: Great Oaks Broadcasting Corp.
Locally originated programming: Children's programming; community programming; local special events; documentaries; news; public affairs; sports; hunting & fishing show; state university sports; high school sports; sports magazine.
Satellite programming: Commercial Sports Network; Telemundo.
Advertising: Yes. Rates: $150.00/30 Sec.; $300.00/Min. Average spot rate $40.00.
Represented (engineering): du Treil, Lundin & Rackley.
Represented (legal): Hamlin, Theriot & Hardy.
Personnel: Louis (Woody) Jenkins, General Manager & Sales Manager; Steve Roppolo, Engineering & Production Manager; Tammy Traham Willeford, Assistant General Manager & Program Director; Keith Lane, Traffic Manager.

***Baton Rouge**—K21CG, Guaranty Bcstg. Corp.
Technical facilities: 1000-w TPO, 8.03-kw ERP, 472-ft. above ground, 515-ft. above sea level, lat. 30° 26' 36", long. 91° 10' 54".
Transmitter: 844 Government St., Baton Rouge.
Ownership: Guaranty Broadcasting Corp.

Baton Rouge—W39AT, American Television Inc. Phone: 504-928-3146. Fax: 504-923-2822.
Technical facilities: 17.3-kw ERP, 350-ft. above ground, 375-ft. above sea level, lat. 30° 29' 34", long. 91° 00' 15".
Transmitter: Frenchtown Rd., Greenwell Springs, LA.
Equipment: Acrodyne transmitter; Bogner antenna.
Began operation: January 1, 1988.
Ownership: American Television Inc.
Note: Operating as a translator; primary station W19AW Baton Rouge, LA.

Baton Rouge—K46CR, Patricia Screen.
Technical facilities: 1000-w TPO, 13-kw ERP, 459-ft. above ground, 551-ft. above sea level, lat. 30° 36' 50", long. 91° 74' 02".
Transmitter: 6.7-mi. NW of Ryan Airport, Irene.
Ownership: Patricia Screen.

Baton Rouge—K52CQ, Capital Community TV.
Technical facilities: 100-w TPO, 1.31-kw ERP, 181-ft. above ground, 243-ft. above sea level, lat. 30° 27' 02", long. 91° 07' 56".
Requests CP for change to 1000-w TPO. BPTTL-910502GZ.
Transmitter: 5200 Florida Blvd., Baton Rouge.
Ownership: Capital Community TV.

Baton Rouge—K56DR, Trinity Bcstg. Network.
Technical facilities: 1000-w TPO, 3.7-kw ERP, 978-ft. above ground, 994-ft. above sea level, lat. 30° 19' 34", long. 91° 16' 36".
Transmitter: Hwy. 1148, 1.9-mi. W of State Hwy. 1, near Addis.
Equipment: ITS transmitter; Andrew antenna.
Satellite earth station: Scientific-Atlanta, 3.2-meter; Scientific-Atlanta receivers.
Began Operation: December 1, 1990.
Ownership: Trinity Broadcasting Network Inc.
Satellite programming: Trinity Bcstg. Network.

***Baton Rouge**—K57DJ, SWC Network Inc.
Technical facilities: 0.78-kw ERP, lat. 30° 29' 34", long. 91° 00' 15".
Ownership: SWC Network Inc.

Baton Rouge—K65EF, Great Oaks Bcstg. Corp. Phone: 504-928-3146. Fax: 504-923-2822.
Studio: 918 N. Foster Dr., Baton Rouge, LA 70806.
Technical facilities: 20-w TPO, 0.92-kw ERP, 105-ft. above ground, 156-ft. above sea level, lat. 30° 27' 32", long. 91° 08' 20".
Transmitter: 525-ft. S of intersection of Foster & Hermitage Drs., Baton Rouge.
Ownership: Great Oaks Broadcasting Corp.
Note: Operating as a translator; primary station W19AW Baton Rouge, LA.

*Baton Rouge—K67EI, Applied Communications Technologies.
Technical facilities: 1000-w TPO, 40.9-kw ERP, 600-ft. above ground, 627-ft. above sea level, lat. 30° 17' 49", long. 91° 11' 40".
Transmitter: WBRZ(TV) transmitter site, Baton Rouge.
Ownership: Applied Communications Technologies.

*Bogalusa—K20CH, Mountain TV Network Inc.
Technical facilities: 100-w TPO, 0.65-kw ERP, 95-ft. above ground, 345-ft. above sea level, lat. 30° 49' 57", long. 89° 58' 51".
Transmitter: 8-mi. NW of Bogalusa.
Ownership: Mountain TV Network Inc.

*Bogalusa—K23CR, Bogalusa Daily News Inc.
Technical facilities: 100-w TPO, 1.44-kw ERP, 144-ft. above ground, 390-ft. above sea level, lat. 30° 46' 30", long. 90° 01' 00".
Transmitter: 9.1-mi. SW of city center at a heading of 268°T.
Ownership: Bogalusa Daily News Inc.

Bogalusa—K24CG, Mountain TV Network Inc.
Technical facilities: 0.644-kw ERP, lat. 30° 49' 57", long. 89° 58' 51".
Transmitter: 8-mi. NW of Bogalusa.
Ownership: Mountain TV Network Inc.

*Bogalusa—K40CM, Mountain TV Network Inc.
Technical facilities: 100-w TPO, 0.71-kw ERP, 95-ft. above ground, 344-ft. above sea level, lat. 30° 49' 57", long. 89° 58' 51".
Transmitter: 8-mi. NW of Bogalusa.
Ownership: Mountain TV Network Inc.

*Bogalusa-Washington—K30DH, Mountain TV Network Inc.
Technical facilities: 100-w TPO, 0.69-kw ERP, 95-ft. above ground, 344-ft. above sea level, lat. 30° 49' 57", long. 89° 58' 51".
Transmitter: 8-mi. NW of Bogalusa.
Ownership: Mountain TV Network Inc.

*Bonita—K55FB, TV Northeast Inc.
Technical facilities: 1000-w TPO, 31.2-kw ERP, 167-ft. above ground, 269-ft. above sea level, lat. 32° 55' 29", long. 91° 40' 16".
Transmitter: 0.5-mi. NE of Bonita.
Ownership: TV Northeast Inc.

*Bonita—K61EK, TV Northeast Inc.
Technical facilities: 1000-w TPO, 30.9-kw ERP, lat. 32° 55' 29", long. 91° 40' 16".
Transmitter: 0.5-mi. NE of Bonita.
Ownership: TV Northeast Inc.

*Collinston—K47DB, TV Northeast Inc.
Technical facilities: 1000-w TPO, 20.8-kw ERP, 256-ft. above ground, 377-ft. above sea level, lat. 32° 41' 38", long. 91° 53' 53".
Transmitter: Norsworthy Hill, Collinston.
Ownership: TV Northeast Inc.

*Collinston—K52CP, TV Northeast Inc.
Technical facilities: 1000-w TPO, 20.6-kw ERP, 256-ft. above ground, 377-ft. above sea level, lat. 32° 41' 38", long. 91° 53' 53".
Transmitter: Norsworthy Hill, Collinston.
Ownership: TV Northeast Inc.

*Crowley—K43BV, Full Gospel Business Men's Fellowship International.
Technical facilities: 1000-w TPO, 28.9-kw ERP, 479-ft. above ground, 499-ft. above sea level, lat. 30° 11' 00", long. 92° 21' 50".
Transmitter: W of Hwy. 13, 0.87-mi. S of Crowley.
Ownership: Full Gospel Business Men's Fellowship.

Crowley—W65AS, Full Gospel Business Men's Fellowship International.
Technical facilities: 0.7-kw ERP, lat. 30° 11' 00", long. 92° 21' 50".
Transmitter: W of Hwy. 13, 0.87-mi. S of Crowley.
Ownership: Full Gospel Business Men's Fellowship.

*Donaldsonville—K11SY, Greak Oaks Bcstg. Corp. Phone: 504-928-3146. Fax: 504-923-2822.
Technical facilities: 10-w TPO, 0.031-kw ERP, 243-ft. above ground, 262-ft. above sea level, lat. 30° 05' 57", long. 91° 00' 13".
Transmitter: State Rtes. 1 & 308, Donaldsonville.
Ownership: Great Oaks Broadcasting Corp.
Note: Operating as a translator; primary station W19AW Baton Rouge, LA.

*Donaldsonville—K22DJ, Great Oaks Bcstg. Corp. Phone: 504-928-3146. Fax: 504-923-2822.
Technical facilities: 1000-w TPO, 14.2-kw ERP, 243-ft. above ground, 262-ft. above sea level, lat. 30° 05' 57", long. 91° 00' 13".
Transmitter: State Rtes. 1 & 308, Donaldsonville.
Ownership: Great Oaks Broadcasting Corp.
Note: Will operate as a translator; primary station W19AW Baton Rouge, LA.

*Gonzales—K13CG, Great Oaks Bcstg. Corp. Phone: 502-928-3146. Fax: 504-923-2822.
Technical facilities: 10-w TPO, 0.178-kw ERP, 341-ft. above ground, 358-ft. above sea level, lat. 30° 15' 14", long. 90° 56' 38".
Transmitter: U.S. 61 & State Rte. 74, 2.8-mi. NW of Gonzales.
Scheduled to begin operation: November 1, 1991.
Ownership: Great Oaks Broadcasting Corp.
Note: Will operate as a translator; primary station W19AW Baton Rouge, LA.

Jennings—K13VG, Jennings Bcstg. Co. Inc. Phone: 318-824-2934. Fax: 318-824-2934.
Studio: 122 N. Market St., Jennings, LA 70546.
Technical facilities: 10-w TPO, 0.012-kw ERP, 216-ft. above ground, 243-ft. above sea level, lat. 30° 12' 38", long. 92° 39' 55".
Transmitter: 1223 S. Lake Arthur Ave., Jennings.
Equipment: Television Technology transmitter; Scala antenna.
Began Operation: December 1, 1988.
Ownership: Jennings Broadcasting Co. Inc.
Locally originated programming: Community programming; city council meetings; local special events.
Planned locally originated programming: News; locally produced news; character generated news; public access; public affairs; religious programming; sports; hunting & fishing show; weather.
Satellite programming: Channel America.
Personnel: Bill Bailey, General Manager; Clovis Bailey, Chief Engineer; Barbara Reppond, Sales Manager.

*Lafayette—K21DM, K. Sandoval Burke.
Technical facilities: 1000-w TPO, 32.8-kw ERP, 361-ft. above ground, 404-ft. above sea level, lat. 30° 15' 41", long. 92° 02' 08".
Transmitter: N of I-10, Moore Park Lane.
Ownership: K. Sandoval Burke.

*Lafayette—W40CW, Castor Fernandez.
Technical facilities: 1000-w TPO, 128-kw ERP, 476-ft. above ground, 495-ft. above sea level, lat. 30° 04' 16", long. 92° 11' 53".
Transmitter: 1-mi. SE of Hwys. 333 & 699, Lafayette.
Ownership: Castor Fernandez.

*Lafayette—K46CE, K. Sandoval Burke.
Technical facilities: 1000-w TPO, 12.9-kw ERP, 213-ft. above ground, 246-ft. above sea level, lat. 30° 13' 24", long. 92° 01' 09".
Transmitter: First National Bank Towers, 666 Jefferson St.
Ownership: K. Sandoval Burke.

Lafayette—K62DW, Delta Management Corp. Phone: 318-234-1500. Fax: 318-237-2237.
Studio: 1502 Eraste Landry Rd., Lafayette, LA 70506.
Technical facilities: 1000-w TPO, 8.79-kw ERP, 217-ft. above ground, 259-ft. above sea level, lat. 30° 13' 24", long. 92° 01' 10".
Transmitter: 616 Jefferson St., Lafayette.
Equipment: Acrodyne transmitter; Scala antenna.
Satellite earth station: Scientific-Atlanta, 4.6-meter.
Began operation: June 24, 1991.
Ownership: Delta Management Corp.
Locally originated programming: Community programming; local special events; ethnic programming; educational programming; public affairs; sports; high school sports.
Satellite programming: Channel America.
Represented (legal): Mullin, Rhyne, Emmons & Topel, P.C.
Personnel: Eddie Blanchard, General Manager; Tom Poehler, Sales; Keith Townsdin, Engineering.

*Lake Charles—K47DT, James E. Still.
Technical facilities: 400-w TPO, 5.3-kw ERP, 292-ft. above ground, 305-ft. above sea level, lat. 30° 13' 00", long. 93° 13' 10".
Transmitter: One Lakeshore Dr., Lake Charles.
Ownership: James E. Still.

*Lake Charles—K50CJ, Randy Douglas.
Technical facilities: 100-w TPO, 13.6-kw ERP, 256-ft. above ground, 269-ft. above sea level, lat. 30° 14' 30", long. 93° 05' 12".
Transmitter: 8-mi. E of Lake Charles on Leblue Rd.

*Lake Charles—K57BP, Spectrum Media.
Technical facilities: 400-w TPO, 5.3-kw ERP, 292-ft. above ground, 305-ft. above sea level, lat. 30° 13' 51", long. 93° 13' 10".
Transmitter: One Lakeshore Dr., Lake Charles.
Ownership: Spectrum Media.

*Lake Charles—W66BR, Adventures in Media/Jeffery W. Young.
Technical facilities: 400-w TPO, 5.3-kw ERP, 315-ft. above ground, lat. 30° 13' 51", long. 93° 13' 10".
Transmitter: One Lakeshore Dr., Lake Charles.
Ownership: Adventures in Media/Jeffrey W. Young.

*Leesville—K21CN, Mountain TV Network Inc.
Technical facilities: 100-w TPO, 0.89-kw ERP, 95-ft. above ground, 430-ft. above sea level, lat. 31° 06' 19", long. 93° 26' 53".
Transmitter: 10-mi. WSW of Leesville.
Ownership: Mountain TV Network Inc.

*Leesville & rural Vernon County—K39BX, Mountain TV Network Inc.
Technical facilities: 100-w TPO, 0.956-kw ERP, 95-ft. above ground, 430-ft. above sea level, lat. 31° 06' 19", long. 93° 26' 53".
Transmitter: 10-mi. WSW of Leesville.
Ownership: Mountain TV Network Inc.

*Many—W20AK, Mountain TV Network Inc.
Technical facilities: 100-w TPO, 0.77-kw ERP, 95-ft. above ground, 505-ft. above sea level, lat. 31° 39' 29", long. 93° 25' 37".
Transmitter: 7-mi. NE of Many.
Ownership: Mountain TV Network Inc.

*Many—K23BW, Black Women's Network of New Jersey Inc.
Technical facilities: 1000-w TPO, 11-kw ERP, 197-ft. above ground, 558-ft. above sea level, lat. 31° 36' 36", long. 93° 23' 58".
Transmitter: 4.4-mi. NE of Many.
Ownership: Black Women's Network of New Jersey Inc.

*Many—K30CJ, Mountain TV Network Inc.
Technical facilities: 100-w TPO, 0.82-kw ERP, 148-ft. above ground, 505-ft. above sea level, lat. 31° 39' 29", long. 93° 25' 37".
Transmitter: 7-mi. NE of Many.
Ownership: Mountain TV Network Inc.

*Many—K32CI, Mountain TV Network Inc.
Technical facilities: 100-w TPO, 0.81-kw ERP, 95-ft. above ground, 505-ft. above sea level, lat. 31° 39' 29", long. 93° 25' 37".
Transmitter: 7-mi. NE of Many.
Ownership: Mountain TV Network Inc.

*Many—K36BM, Mountain TV Network Inc.
Technical facilities: 100-w TPO, 0.828-kw ERP, 148-ft. above ground, 505-ft. above sea level, lat. 31° 39' 29", long. 93° 25' 37".
Transmitter: 7-mi. NE of Many.
Ownership: Mountain TV Network Inc.

*Many—K42CK, Mountain TV Network Inc.
Technical facilities: 100-w TPO, 0.83-kw ERP, 95-ft. above ground, 456-ft. above sea level, lat. 31° 39' 29", long. 93° 25' 37".
Transmitter: 7-mi. NE of Many.
Ownership: Mountain TV Network Inc.

*Many/Sabine—K26CF, Mountain TV Network Inc.
Technical facilities: 100-w TPO, 0.809-kw ERP, 95-ft. above ground, 456-ft. above sea level, lat. 31° 39' 29", long. 93° 25' 37".
Transmitter: 7-mi. NE of Many.
Ownership: Mountain TV Network Inc.

Monroe—K22CQ, Telemedia Investors.
Technical facilities: 100-w TPO, 1.3-kw ERP, 677-ft. above ground, 518-ft. above sea level, lat. 32° 30' 21", long. 92° 08' 54".
Transmitter: 701 Parkwood Dr., West Monroe.
Ownership: Telemedia Investors.

*Morgan City—K07UT, Great Oaks Bcstg. Corp. Phone: 504-928-3146. Fax: 504-923-2822.
Technical facilities: 10-w TPO, 0.133-kw ERP, 348-ft. above ground, 348-ft. above sea level, lat. 29° 45' 03", long. 91° 10' 21".
Transmitter: State Rte. 70, 3.1-mi. N of Morgan City.
Scheduled to begin operation: November 1, 1991.
Ownership: Great Oaks Broadcasting Corp.
Note: Will operate as a translator; primary station W19AW Baton Rouge, LA.

Morgan City—K39BJ, Ginger A. Price. Phone: 504-384-6960. Fax: 504-384-5243.
Studio: 608 Michigan St., Morgan City, LA 70380.
Technical facilities: 1000-w TPO, 8.61-kw ERP, 190-ft. above ground, 194-ft. above sea level, lat. 29° 43' 15", long. 91° 12' 18".
Transmitter: 719-ft. NE of Shaw St. & Shaw Dr., Morgan City.
Equipment: Emcee transmitter; Scala antenna.
Satellite earth station: Scientific-Atlanta, 3.8-meter.

Began Operation: March 1, 1990.
Ownership: Ginger A. Price.
Locally originated programming: Classified advertising; city council meetings; documentaries; locally produced news; public affairs; hunting & fishing show; high school sports; sports magazine; weather.
Advertising: Yes. Rates: $40.00/30 Sec.

*Morgan City—K41CI, Mountain TV Network Inc.
Technical facilities: 100-w TPO, 0.836-kw ERP, 95-ft. above ground, 148-ft. above sea level, lat. 29° 35' 00", long. 91° 05' 40".
Transmitter: 10-mi. SE of Morgan City/Terrebonne.
Ownership: Mountain TV Network Inc.

*Morgan City—K45CE, Mountain TV Network Inc.
Technical facilities: 100-w TPO, 0.846-kw ERP, 95-ft. above ground, 98-ft. above sea level, lat. 29° 35' 00", long. 91° 05' 40".
Transmitter: 9.9-mi. SE of Morgan City.
Ownership: Mountain TV Network Inc.

*Morgan City—K65EB, American Lo-Power TV Network Inc.
Technical facilities: 1000-w TPO, 3.2-kw ERP, 151-ft. above ground, 158-ft. above sea level, lat. 29° 41' 22", long. 91° 13' 27".
Transmitter: S of Hwy. 90, 0.5-mi. SW of Berwick.
Ownership: American Lo-Power TV Network Inc.

*Morgan City—K69EY, Mountain TV Network Inc.
Technical facilities: 100-w TPO, 0.903-kw ERP, 148-ft. above ground, 148-ft. above sea level, lat. 29° 35' 00", long. 91° 05' 40".
Transmitter: 10-mi. SE of Morgan City.
Ownership: Mountain TV Network Inc.

New Orleans—K10NG, Video Jukebox Network Inc.
Technical facilities: 10-w TPO, 0.25-kw ERP, 948-ft. above ground, 951-ft. above sea level, lat. 29° 57' 14", long. 89° 56' 58".
Requests CP for change to add Arabi & Terrytown to principal community & to change to 0.28-kw ERP, 1050-ft. above ground, 1001-ft. above sea level, lat. 29° 55' 11", long. 90° 01' 29". Transmitter to 0.4-mi. SW of intersection of McArthur Blvd. & State Rte. 428. BMPTTL-910502AS.
Transmitter: Paris Rd. near Chalmette.
Ownership: VJN Partners Ltd. & TCI Development Corp.

*New Orleans—K14IE, Rodney A. Moore. Phone: 202-234-7142.
Technical facilities: 1000-w TPO, 29.5-kw ERP, 499-ft. above ground, 499-ft. above sea level, lat. 29° 55' 11", long. 90° 01' 29".
Transmitter: 1036 Old Bernhan Hwy., Gretna.
Ownership: Rodney A. Moore.

New Orleans—K55EX, Sur Este Bcstg. Corp. Phones: 813-872-7889; 504-569-1698. Fax: 813-873-8886.
Studio: 201 St. Charles St., 25th Floor, New Orleans, LA 70170.
Technical facilities: 93-w TPO, 0.723-kw ERP, 665-ft. above ground, 669-ft. above sea level, lat. 29° 57' 07", long. 90° 04' 13".
Transmitter: 201 St. Charles Ave.
Began Operation: October 1, 1990.
Ownership: Sur Este Broadcasting Corp.
Locally originated programming: Tourist information.
Advertising: Yes.
Personnel: Jim Harper, Sales.

*New Orleans—K57EQ, Biltmore Bcstg. Corp.
Technical facilities: 1000-w TPO, 6.99-kw ERP, 850-ft. above ground, 850-ft. above sea level, lat. 29° 55' 11", long. 90° 01' 29".
Transmitter: In between Behrman Hwy., Memorial Park Dr., near Chagres & Oregon Sts.
Ownership: Biltmore Broadcasting Corp.

New Orleans—K59DG, Trinity Bcstg. Network Inc.
Technical facilities: 1000-w TPO, 10.1-kw ERP, 535-ft. above ground, 535-ft. above sea level, lat. 29° 55' 11", long. 90° 01' 29".
Transmitter: 0.4-mi. SW of intersection of McArthur Blvd. & Rte. 428.
Equipment: ITS transmitter; Andrew antenna.
Satellite earth station: Scientific-Atlanta, 3.2-meter.
Began Operation: August 11, 1989.
Ownership: Trinity Broadcasting Network Inc.
Satellite programming: Trinity Bcstg. Network.

New Orleans—W61AZ, Channel America LPTV License Subsidiary Inc. Phone: 212-262-5353. Fax: 212-266-8542.
Technical facilities: 30-kw ERP, lat. 29° 55' 11", long. 90° 01' 29".
Transmitter: Near Clairborne Ave. & Armon Aster Ave.
Ownership: Channel America LPTV License Subsidiary Inc.
Satellite programming: Sports; Channel America Television Network.
Advertising: Yes. Rates: $300.00/30 Sec.; $500.00/Min.; $1000.00/Hour.

*New Orleans—K65EV, Frontier Gulf Bcstg. Corp.
Technical facilities: 1000-w TPO, 29.4-kw ERP, 535-ft. above ground, 541-ft. above sea level, lat. 29° 56' 46", long. 90° 04' 34".
Transmitter: Plaza Towers, 100 Howard Ave., New Orleans.
Ownership: Frontier Bcstg. Inc.
Personnel: J. Mitchell Johnson, General Manager.

*New Orleans—K68DT, Neal L. Andrews Jr.
Technical facilities: 100-w TPO, 0.746-kw ERP, 666-ft. above ground, 669-ft. above sea level, lat. 29° 57' 07", long. 90° 04' 13".
Transmitter: 201 St. Charles Ave.

*Plaquemine—K06MD, Great Oaks Bcstg. Corp. Phone: 504-928-3146. Fax: 504-923-2822.
Technical facilities: 10-w TPO, 0.089-kw ERP, 180-ft. above ground, 217-ft. above sea level, lat. 30° 17' 33", long. 91° 14' 02".
Transmitter: Main & Church Sts., Plaquemine.
Scheduled to begin operation: November 1, 1991.
Ownership: Great Oaks Broadcasting Corp.
Note: Will operate as a translator; primary station W19AW Baton Rouge, LA.

*Shreveport—K07UV, Jeremy D. Lansman.
Technical facilities: 10-w TPO, 0.597-kw ERP, 381-ft. above ground, 610-ft. above sea level, lat. 32° 36' 58", long. 93° 52' 25".
Transmitter: Hwy. 1 N, Shreveport.
Ownership: Jeremy D. Lansman.

*Shreveport—K09VN, Clarabelle F. Boone.
Technical facilities: 10-w TPO, 0.075-kw ERP, 381-ft. above ground, 581-ft. above sea level, lat. 32° 30' 40", long. 93° 45' 07".
Requests modification of CP to change city of license to Shreveport/Nichols/Curtis & to change to 20-w TPO, 0.098-kw ERP, 210-ft. above ground, 426-ft. above sea level, lat. 32° 30' 24", long. 93° 45' 01". Transmitter to corner of Cotton & Common. BMPTTL-910502MD.
Transmitter: 333 Texas St., Shreveport.
Ownership: Clarabelle F. Boone.

*Shreveport—K15CQ, K. Sandoval Burke.
Technical facilities: 1000-w TPO, 11.7-kw ERP, 205-ft. above ground, 472-ft. above sea level, lat. 32° 30' 51", long. 93° 44' 58".
Transmitter: 400 Travis St., Shreveport.
Ownership: K. Sandoval Burke.

*Shreveport—K18CW, Flamingo Bcstg. Corp.
Technical facilities: 1000-w TPO, 51.7-kw ERP, 361-ft. above ground, 591-ft. above sea level, lat. 32° 36' 58", long. 93° 52' 25".
Transmitter: 131-ft. S of State Rte. 1, 1.6-mi. NW of Northwood High School, Shreveport.
Ownership: Flamingo Broadcasting Corp.

*Shreveport—W40AP, Castor Fernandez.
Technical facilities: 1000-w TPO, 81-kw ERP, 1739-ft. above ground, 2005-ft. above sea level, lat. 32° 39' 58", long. 93° 55' 59".
Transmitter: Rural area near Mooringsport.
Ownership: Castor Fernandez.

Shreveport—K57ET, American Christian Television Systems Inc.
Transmitter: Henry C. Beck Building, 400 Travis St.
Ownership: American Christian Television Systems Inc.

Shreveport—W61BC, Video Jukebox Network Inc. Phone: 305-899-9000.
Technical facilities: 1000-w TPO, 7.24-kw ERP, 262-ft. above ground, 472-ft. above sea level, lat. 32° 30' 51", long. 93° 44' 58".
Transmitter: 400 Travis St., Shreveport.
Ownership: Video Jukebox Network Inc.

*Shreveport—K67FD, Warren R. Wright.
Technical facilities: 1000-w TPO, 20.3-kw ERP, 397-ft. above ground, 384-ft. above sea level, lat. 32° 30' 40", long. 93° 45' 07".
Transmitter: 333 Texas St., Shreveport.
Ownership: Warren R. Wright.

*Slidell—W54BJ, Gerald Brothers Jr.
Technical facilities: 100-w TPO, 1.24-kw ERP, 52-ft. above ground, 157-ft. above sea level, lat. 30° 17' 08", long. 89° 48' 11".
Transmitter: Bayou Liberty Gardens subdivision, Slidell.
Ownership: Gerald Brothers Jr.

*Tallulah, LA-Vicksburg, MS—K45CG, Vicksburg Printing & Publishing Co. Inc.
Technical facilities: 1000-w TPO, 28.1-kw ERP, 144-ft. above ground, 223-ft. above sea level, lat. 32° 20' 41", long. 91° 08' 54".
Transmitter: 4.9-mi. SE of center of Tallulah at 153°T.
Ownership: Vicksburg Printing & Publishing Co. Inc.

Maine

*Augusta—W04CJ, Kennebec Valley Television Inc.
Technical facilities: 10-w TPO, 0.024-kw ERP, 148-ft. above ground, 515-ft. above sea level, lat. 44° 19' 51", long. 69° 46' 31".
Transmitter: N of Augusta.
Requests modification of CP for change to 0.048-kw ERP. BMPTTL-910503FI.
Ownership: Kennebec Valley Television Inc.

Augusta—W25BO, Kennebec Valley Television Inc. Phone: 207-873-6100.
Technical facilities: 1000-w TPO, 18.8-kw ERP, 121-ft. above ground, 469-ft. above sea level, lat. 44° 19' 51", long. 69° 46' 31".
Transmitter: N of Augusta.
Ownership: Mount Kathadin Television Inc.

Bangor—W17BF, Craig Ministries Inc.
Technical facilities: 1000-w TPO, 26.6-kw ERP, 102-ft. above ground, 1289-ft. above sea level, lat. 44° 42' 08", long. 69° 04' 47".
Transmitter: Atop Peaked Mountain, near Dixmont.
Ownership: Craig Ministries Inc.

*Bangor—W22AW, Lee Caron.
Technical facilities: 9.9-kw ERP, lat. 44° 51' 09", long. 68° 47' 06".

*Biddeford—W42AW, Kennebec Valley Television Inc. Phone: 207-873-6100.
Technical facilities: 753.4-w TPO, 30-kw ERP, 190-ft. above ground, 197-ft. above sea level, lat. 43° 35' 06", long. 70° 21' 47".
Requests modification of CP for change to 1000-w TPO, 38.6-kw ERP, 186.9-ft. above sea level. BMPTTL-910503XW.
Transmitter: 0.5-mi. N of intersection of U.S. 1 & Scottow Hill Rd., Portland.
Ownership: Kennebec Valley Television Inc.

*Brunswick—W16AO, Kennebec Valley Television Inc. Phone: 207-873-6100.
Technical facilities: 1000-w TPO, 27.8-kw ERP, 131-ft. above ground, 397-ft. above sea level, lat. 43° 59' 46", long. 69° 58' 39".
Requests modification of CP for change to 36.9-kw ERP. BMPTTL-910503WN.
Transmitter: 85 Meadow Rd.
Ownership: Mount Kathadin Television Inc.

Calais—W57AQ, Maine Bcstg. Co. Phone: 207-772-0181.
Studio: Mt. Hope Sue, Bangor, ME.
Technical facilities: 1000-w TPO, 11-kw ERP, 187-ft. above ground, 599-ft. above sea level, lat. 45° 01' 44", long. 67° 19' 24".
Transmitter: Conant Hill, 0.8-mi. SE of Rtes. 191 & 214, Meddybemps.
Ownership: Maine Broadcasting System.
Note: Operating as a translator; primary station WLBZ-TV Bangor.

*Camden—W38AY, Kennebec Valley Television Inc. Phone: 207-873-6100.
Technical facilities: 1000-w TPO, 8.32-kw ERP, 121-ft. above ground, 1421-ft. above sea level, lat. 44° 12' 40", long. 69° 09' 06".
Requests modification of CP for change to 13.47-kw ERP. BMPTTL-910503XX.
Transmitter: W of Camden.
Ownership: Mount Kathadin Television Inc.

Falmouth—W57AP, Channel America LPTV Holdings Inc. Phone: 212-262-5353.
Technical facilities: 1000-w TPO, 127-kw ERP, 194-ft. above ground, 699-ft. above sea level, lat. 43° 45' 32", long. 70° 19' 14".
Transmitter: Black Strap Mountain.
Ownership: Channel America LPTV License Subsidiary Inc.

*Farmington—W15AW, WHRF Bcstg.
Technical facilities: 1000-w TPO, 7.76-kw ERP, 180-ft. above ground, 1181-ft. above sea level, lat. 44° 43' 49", long. 70° 12' 30".
Requests modification of CP for change to 9.29-kw ERP. BMPTTL-910503WM.
Transmitter: N of E. Union, Farmington.
Personnel: Ralph U. Distefano, General Manager.

Portland—W24AR, Colby-Bates-Bowdoin Educational Telecasting. Phone: 207-783-9101. Fax: 207-783-5193.
Technical facilities: 1000-w TPO, 9.6-kw ERP, 167-ft. above ground, 276-ft. above sea level, lat. 43° 39' 18", long. 70° 15' 53".
Transmitter: 157 High St.
Equipment: Television Technology transmitter; Scala antenna.

Satellite earth stations: Andrew, 10-meter; Comtech, 5-meter.
Ownership: Colby-Bates-Bowdoin Educational Telecasting Corp.
Locally originated programming: Children's programming; community programming; local special events; documentaries; ethnic programming; educational programming; public affairs.
Planned locally originated programming: City council meetings; college courses; sports; state university sports; high school sports.
Represented (legal): Tierney & Swift.
Personnel: Robert Gardiner, General Manager; Roland Desjardins, Chief Engineer.
Note: Primarily operated as a translator of WCBB, Augusta, ME.

*Portland—W34AT, Barbara Dilley.
Technical facilities: 1000-w TPO, 22.1-kw ERP, 420-ft. above ground, 541-ft. above sea level, lat. 43° 41' 27", long. 70° 15' 25".
Transmitter: 1.4-mi. N of Portland.
Ownership: Barbara Dilley.

*Portland—W45AL, Carter Bcstg. Corp.
Technical facilities: 744-w TPO, 8-kw ERP, 174-ft. above ground, 210-ft. above sea level, lat. 43° 41' 22", long. 70° 20' 06".
Transmitter: 779 Warren Ave., Portland.
Ownership: Carter Broadcasting Corp.

*Portland—W61BH, Figgie Communications Inc. Phone: 216-946-9000.
Technical facilities: 100-w TPO, 1.39-kw ERP, 194-ft. above ground, 292-ft. above sea level, lat. 43° 39' 02", long. 70° 15' 54".
Transmitter: 157 High St., Portland.
Ownership: Figgie Communications Inc.

*Portland—W63AZ, Elizabeth A. Terrell.
Technical facilities: 1000-w TPO, 22.1-kw ERP, 388-ft. above ground, 411-ft. above sea level, lat. 43° 41' 27", long. 70° 15' 25".
Transmitter: 1.4-mi. N of downtown Portland.
Ownership: Elizabeth A. Terrell.

*Portland—W67BR, Microband Corp. of America.
Technical facilities: 1000-w TPO, 8.93-kw ERP, 190-ft. above ground, 269-ft. above sea level, lat. 43° 39' 25", long. 70° 15' 37".
Transmitter: 477 Congress St.
Personnel: Jim Weisenberg, General Manager; Ken Pratt, Sales Manager.

Presque Isle—W51AG, Trinity Bcstg. Network Inc.
Technical facilities: 1000-w TPO, 19-kw ERP, 420-ft. above ground, 940-ft. above sea level, lat. 46° 44' 29", long. 67° 54' 59".
Transmitter: 6-mi. N of Presque Isle.
Equipment: Television Technology transmitter; Bogner antenna.
Satellite earth station: Scientific-Atlanta, 3.2-meter.
Began Operation: December 2, 1987.
Ownership: Trinity Broadcasting Network Inc.
Satellite programming: Trinity Bcstg. Network.

*Saco & Biddeford—W55BH, Neil Portnoy.
Technical facilities: 1000-w TPO, 10.6-kw ERP, 240-ft. above ground, 443-ft. above sea level, lat. 43° 33' 24", long. 70° 30' 31".
Transmitter: Rocky Hill Rd., Saco.
Ownership: Neil Portnoy.

*Skowhegan—W31AW, Kennebec Valley Television Inc. Phone: 207-873-6100.
Technical facilities: 1000-w TPO, 72.6-kw ERP, 151-ft. above ground, 942-ft. above sea level, lat. 44° 42' 45", long. 69° 43' 39".
Transmitter: E of Norridgewock.
Ownership: Mount Kathadin Television Inc.

Waterville—W04AK, Maine Bcstg. Co.
Studio: 329 Mt. Hope Ave., Bangor, ME.
Technical facilities: 10-w TPO, 0.263-kw ERP, 95-ft. above ground, 190-ft. above sea level, lat. 44° 31' 36", long. 69° 38' 40".
Transmitter: Approx. 980-ft. SW of intersection of Dunbar Rd. & U.S. Hwy. 201, Winslow.
Ownership: Maine Broadcasting System.
Note: Operating as a translator; primary station WLBZ-TV, Bangor, ME.

Waterville—W23AB, Russell Communications.
Technical facilities: 11.3-kw ERP, lat. 44° 33' 51", long. 69° 36' 30".
Ownership: Russell Communications.

Waterville—W29AC, Russell Communications.
Technical facilities: 1000-w TPO, 17.9-kw ERP, 210-ft. above ground, 633-ft. above sea level, lat. 44° 29' 04", long. 69° 39' 22".
Transmitter: Cook Hill, 6-mi. SSW of Waterville.
Ownership: Russell Communications.

*Waterville—W41AY, Kennebec Valley Television Inc. Phone: 207-873-6100.
Technical facilities: 1000-w TPO, 6-kw ERP, 240-ft. above ground, 673-ft. above sea level, lat. 44° 29' 04", long. 69° 39' 22".
Requests modification of CP for change to 7-kw ERP. BMPTTL-910503FH.
Transmitter: Cook Hill, Vassalboro.
Ownership: Kennebec Valley Television Inc.

*York Center—W63BR, Kennebec Valley Television Inc. Phone: 207-873-6100.
Technical facilities: 1000-w TPO, 25-kw ERP, 282-ft. above ground, 482-ft. above sea level, lat. 43° 14' 51", long. 70° 38' 20".
Requests modification of CP for change to 35.35-kw ERP. BMPTTL-910503A3.
Transmitter: W of I-95, Oguinquit.
Ownership: Kennebec Valley Television Inc.

Maryland

*Annapolis—W61BY, Turnpike Television.
Technical facilities: 485-w TPO, 4-kw ERP, 249-ft. above ground, 269-ft. above sea level, lat. 38° 58' 13", long. 76° 30' 28".
Transmitter: Existing WYRE(AM) transmitter site, Annapolis.
Ownership: Turnpike TV.

*Annapolis—W63BP, Robert E. Kelly.
Technical facilities: 643-w TPO, 18-kw ERP, 246-ft. above ground, 266-ft. above sea level, lat. 38° 58' 13", long. 76° 30' 28".
Transmitter: WYRE(AM) transmitter site, Annapolis.
Ownership: Robert E. Kelly.

*Baltimore—W63BO, Flamingo Bcstg. Corp.
Technical facilities: 324-w TPO, 69-kw ERP, 315-ft. above ground, 341-ft. above sea level, lat. 39° 12' 16", long. 76° 34' 07".
Transmitter: S side of Hawkins Point Rd., 0.6-mi. W of intersection with Fort Smallwood Rd.
Ownership: Flamingo Broadcasting Corp.

Cresaptown—W16AE, Trinity Bcstg. Network Inc.
Technical facilities: 100-w TPO, 1.2-kw ERP, 102-ft. above ground, 2931-ft. above sea level, lat. 39° 34' 56", long. 78° 53' 53".
Transmitter: Dan's Rock.
Equipment: ITS transmitter; Scala antenna.
Satellite earth station: Scientific-Atlanta, 3.2-meter.
Began Operation: October 6, 1986.
Ownership: Trinity Broadcasting Network Inc.
Satellite programming: Trinity Bcstg. Network.

*Leonardtown—W44AP, Satellite Video Bcstg.
Technical facilities: 90-w TPO, 1-kw ERP, 151-ft. above ground, 272-ft. above sea level, lat. 38° 21' 08", long. 76° 38' 38".
Transmitter: 557 Richneck Rd., Mechanicsville.
Ownership: Satellite Video Broadcasting.

Leonardtown—W52AX, Satellite Video Bcstg.
Technical facilities: 90-w TPO, 1-kw ERP, 151-ft. above ground, 272-ft. above sea level, lat. 38° 21' 08", long. 76° 38' 38".
Requests CP for change to 2.8-kw ERP. BPTTL-891207QW.
Transmitter: 557 Richneck Rd., Mechanicsville.
Ownership: Satellite Video Broadcasting.

*Ocean City—W06BI, Ocean Pines LPB Broadcasting Corp.
Technical facilities: 10-w TPO, 0.187-kw ERP, 285-ft. above ground, 292-ft. above sea level, lat. 38° 25' 20", long. 75° 08' 23".
Transmitter: Todd Industrial Park, between Caterpillar & Industrial Park Lanes.
Ownership: Ocean Pines LPB Broadcasting Corp.

*Ocean City—W08CZ, Video Jukebox Network Inc.
Technical facilities: 10-w TPO, 1.17-kw ERP, 279-ft. above ground, 312-ft. above sea level, lat. 38° 20' 57", long. 75° 11' 07".
Transmitter: 0.5-mi. E of Mary Rd., on Griffin Rd., Berlin.

*Towson—W61BT, Towson State University.
Technical facilities: 1000-w TPO, 5.21-kw ERP, 154-ft. above ground, 554-ft. above sea level, lat. 39° 23' 45", long. 76° 36' 29".
Transmitter: Residential Tower.
Ownership: Towson State University.

Waldorf—W58BR, Video Jukebox Network Inc.
Technical facilities: 1000-w TPO, 72.8-kw ERP, 732-ft. above ground, 912-ft. above sea level, lat. 38° 37' 07", long. 76° 50' 42".
Transmitter: Near Hwys. 382 & 232, E of Waldorf.
Ownership: VJN Partners Ltd. & TCI Development Corp.

Massachusetts

*Boston—W19AH, Channel 19 TV Corp. Phone: 617-265-0781. Fax: 617-265-3877.
Studio: 780 Dudley St., Dorchester, MA 02125.
Technical facilities: 0.96-kw ERP, lat. 42° 20' 50", long. 71° 04' 59".
Transmitter: Prudential Tower Bldg., 800 Boylston St., Boston.
Equipment: Acrodyne transmitter.
Ownership: Channel 19 TV Corp.
Locally originated programming: Ethnic programming; foreign language programming; religious programming.
Advertising: Yes. Rates: $100.00/30 Sec.; $150.00/Min.
Represented (sales): Telemundo.
Represented (engineering): Canne & Associates.
Represented (legal): Csapar & Bok.

Boston—W33AV, Randolph Weigner. Phone: 508-526-4330.
Technical facilities: 1000-w TPO, 66.9-kw ERP, 289-ft. above ground, 440-ft. above sea level, lat. 42° 35' 36", long. 70° 43' 28".
Transmitter: 3-mi. W of Magnolia Ave., 7-mi. E of intersection of Magnolia & Western Ave.
Equipment: ITS transmitter.
Began Operation: February 27, 1991.
Multichannel TV Sound: Stereo only.
Ownership: Randolph Weigner.
Locally originated programming: Music videos; Jukebox Network.
Advertising: Yes. Rates: $5.00/30 Sec.; $10.00/Min.

*Brockton—W54AT, Congregation of Oblates of Virgin Mary.
Technical facilities: 1000-w TPO, 10.5-kw ERP, 135-ft. above ground, 213-ft. above sea level, lat. 42° 03' 24", long. 71° 00' 44".
Transmitter: Brockton Bldg., Camp Ello high rise, 1380 Main St., Brockton.

*Cape Cod—W22BA, Jennifer J. Frost & Lilias J. Morrison.
Technical facilities: 1000-w TPO, 40.9-kw ERP, 138-ft. above ground, 157-ft. above sea level, lat. 41° 45' 45", long. 70° 03' 10".
Transmitter: 1.6-mi. E of Brewster on Baker's Pond Rd., Cape Cod.
Ownership: Jennifer J. Frost & Lilias J. Morrison.

*Cape Cod—W47AT, Jennifer J. Frost & Lilias J. Morrison.
Technical facilities: 1000-w TPO, 39.2-kw ERP, 141-ft. above ground, 161-ft. above sea level, lat. 41° 45' 45", long. 70° 03' 10".
Transmitter: 1.6-mi. E of Brewster on Baker's Pond Rd.
Ownership: Jennifer J. Frost & Lilias J. Morrison.
Personnel: Matt Steers, Engineering.

*Cape Cod—W65BD, Jennifer J. Frost & Lilias J. Morrison.
Technical facilities: 37.8-kw ERP, lat. 41° 45' 45", long. 70° 03' 10".
Transmitter: 1.6-mi. E of Brewster on Baker's Pond Rd.
Ownership: Jennifer J. Frost & Lilias J. Morrison.

*Chicopee—W67CE, Carter Bcstg. Corp.
Technical facilities: 521-w TPO, 4-kw ERP, 249-ft. above ground, 312-ft. above sea level, lat. 42° 10' 02", long. 72° 37' 31".
Transmitter: 326 Chicopee St.
Ownership: Carter Broadcasting Corp.

*Dennis—W58AO, Cape Video Network. Phone: 508-775-4242.
Technical facilities: 100-w TPO, 14.6-kw ERP, lat. 41° 41' 19", long. 70° 20' 49".
Transmitter: Shootflying Hill, Barnstable.

Dennis—W67BA, Sentry Savings Bank, F.S.B. Phone: 508-775-4242.
Technical facilities: 100-w TPO, 14.6-kw ERP, 350-ft. above ground, 125-ft. above sea level, lat. 41° 41' 19", long. 70° 20' 49".
Transmitter: Shootflying Hill, Barnstable.
Equipment: Emcee transmitter; Bogner antenna.
Ownership: Sentry Savings Bank, F.S.B.
Note: Operating as a translator; primary station WCVX, Vineyard Haven, MA.

Fall River—W22AR, Freedom WLNE-TV Inc. Phone: 508-992-6666.
Studio: 430 County St., New Bedford, MA 02741.
Technical facilities: 1000-w TPO, 5.76-kw ERP, 116-ft. above ground, 309-ft. above sea level, lat. 41° 41' 17", long. 71° 07' 57".

Requests CP for change to 0.848-kw ERP. BMPTTL-890623IC.
Transmitter: George H. Cottell Heights, 1685 Pleasant St., Fall River.
Equipment: ITS transmitter; Scala antenna.
Began Operation: July 1, 1989.
Ownership: Freedom Newspapers Inc.
Note: Operating as a translator; primary station WLNE, Providence, RI-New Bedford, MA.

*Fall River—W54AS, Greenburger/Action Rights Assoc.
Technical facilities: 100-w TPO, 0.649-kw ERP, 98-ft. above ground, 289-ft. above sea level, lat. 41° 41' 49", long. 71° 07' 56".
Transmitter: 1311 Bedford St., Fall River.
Ownership: Greenburger/Action Rights Association.

Hyannis—W08CH, WGBH Educational Foundation.
Technical facilities: 10-w TPO, 0.793-kw ERP, 197-ft. above ground, 256-ft. above sea level, lat. 41° 43' 46", long. 70° 10' 01".
Transmitter: Hokum Rock Rd., Dennis.
Equipment: Scala antenna.
Began Operation: December 31, 1987.
Ownership: WGBH Educational Foundation.
Note: Operating as a translator; primary station WGBH-TV, Boston, MA.

*Hyannis—W30AX, Barbara A. Nadley.
Technical facilities: 1000-w TPO, 40.5-kw ERP, 138-ft. above ground, 167-ft. above sea level, lat. 41° 45' 40", long. 70° 05' 40".
Transmitter: 12-mi. NE of Hyannis on Rte. 6A.

*Hyannis—W41AM, Channel America LPTV License Subsidiary Inc. Phone: 202-785-2143.
Technical facilities: 1000-w TPO, 10-kw ERP, 128-ft. above ground, 167-ft. above sea level, lat. 41° 41' 24", long. 70° 11' 31".
Transmitter: 19 Dupont School.
Ownership: Channel America LPTV License Subsidiary Inc.

*Lawrence—W29BA, Tele Italia Inc.
Technical facilities: 1000-w TPO, 19.7-kw ERP, 295-ft. above ground, 289-ft. above sea level, lat. 42° 43' 40", long. 71° 10' 07".
Requests modification of CP for change to 340-w TPO, 5.6-kw ERP, 115-ft. above ground, 449-ft. above sea level, lat. 42° 45' 00", long. 71° 10' 00". Transmitter to Reservoir Hill, Higgie Way, Druid Hill Ave., Methuen. BMPCT-910501EI.
Transmitter: Holy Family Hospital & Medical Center, 70 East St., Methuen.
Ownership: Tele Italia Inc.

Lowell—W34BB, BTV Assoc.
Technical facilities: 1000-w TPO, 9.58-kw ERP, 141-ft. above ground, 440-ft. above sea level, lat. 42° 39' 16", long. 71° 13' 09".
Transmitter: WSSH-FM transmitter site, Wood Hill, Andover.
Ownership: BTV Associates.

*Marblehead—W30AO, William Gerry.
Technical facilities: 1000-w TPO, 9-kw ERP, 167-ft. above ground, 171-ft. above sea level, lat. 42° 36' 06", long. 70° 51' 41".
Transmitter: Beacon St., Marblehead.

*Nantucket—W17AR, KATY Communications Inc.
Technical facilities: 1000-w TPO, 10.7-kw ERP, 322-ft. above ground, 361-ft. above sea level, lat. 41° 15' 03", long. 70° 07' 49".
Transmitter: Consolan tower.
Ownership: TV 45 & KATY Communications Inc.

New Bedford—W20AH, Freedom WLNE-TV Inc. Phone: 508-992-6666.
Studio: 430 County St., New Bedford, MA 02741.
Technical facilities: 626-w TPO, 7.1-kw ERP, 151-ft. above ground, 243-ft. above sea level, lat. 41° 38' 00", long. 70° 55' 50".
Requests CP for change to 164-ft. above ground.
Transmitter: 430 County St., New Bedford.
Equipment: ITS transmitter; Scala antenna.
Began Operation: September 1, 1988.
Ownership: Freedom Newspapers Inc.
Note: Operating as a translator; primary station WLNE, Providence, RI-New Bedford, MA.

*Pittsfield—W42AU, Trinity Bcstg. Network Inc.
Technical facilities: 1000-w TPO, 9.9-kw ERP, 354-ft. above ground, 1362-ft. above sea level, lat. 42° 28' 31", long. 73° 16' 07".
Requests modification of CP for change to 1000-w TPO, 9.9-kw ERP, 354-ft. above ground, 1362-ft. above sea level. BMPTTL-891208HH.
Transmitter: Lakeway Dr., S of Pecks Rd. near Pittsfield.
Equipment: ITS transmitter.
Satellite earth station: Scientific-Atlanta, 3.2-meter; Scientific-Atlanta receivers.
Scheduled to begin operation: December 1, 1991.
Ownership: Trinity Broadcasting Network Inc.
Planned Satellite programming: Trinity Bcstg. Network.

*Shutesbury—W35AS, Tim Griffin.
Technical facilities: 105-w TPO, 0.5-kw ERP, 92-ft. above ground, 942-ft. above sea level, lat. 42° 30' 00", long. 72° 26' 10".
Transmitter: Locks Pond Rd., Shutesbury.
Ownership: Tim Griffin.

*Springfield—W11BX, Harvard Bcstg. Inc. Phone: 508-456-8797. Fax: 508-456-8480.
Technical facilities: 10-w TPO, 0.02-kw ERP, 463-ft. above ground, 522-ft. above sea level, lat. 42° 06' 08", long. 72° 35' 34".
Requests modification of CP for change to 0.088-kw ERP. BMPTTL-910502EW.
Transmitter: 1500 Main St., Springfield.
Equipment: Scala antenna.
Ownership: Harvard Broadcasting Inc.

Springfield—W65BX, Channel 13 TV Inc. Phone: 203-547-1303. Fax: 203-544-6834
Studio: 886 Maple Ave., Hartford, CT 06114.
Technical facilities: 1000-w TPO, 25.8-kw ERP, 183-ft. above ground, 787-ft. above sea level, lat. 42° 05' 07", long. 72° 42' 12".
Requests CP for change to 1000-w TPO, 31.28-kw ERP. BPTTL-910503WU.
Transmitter: Provin Mountain, on West St.
Ownership: Channel 13 Television Inc.
Locally originated programming: Children's programming; community programming; ethnic programming; educational programming; foreign language programming; magazines; music videos; public access; public affairs; religious programming; sports; sports magazine; weather.
Satellite programming: CNN; RAI-USA; Telemundo.
Represented (engineering): Mullaney Engineering Inc.
Represented (legal): Cohn & Marks.

*Taunton—W22BB, Greenburger/Action Rights Assn.
Technical facilities: 100-w TPO, 1.05-kw ERP, 285-ft. above ground, 406-ft. above sea level, lat. 41° 52' 52", long. 71° 09' 33".
Transmitter: 595 Winthrop St., SSW of Taunton.
Ownership: Greenburger/Action Rights Association.

Michigan

*Alpena—W13BD, Owen Bcstg. Enterprises.
Technical facilities: 10-w TPO, 0.486-kw ERP, 175-ft. above ground, 890-ft. above sea level, lat. 45° 04' 39", long. 83° 25' 18".
Transmitter: 1.3 miles NE of Alpena, Huron Industrial Park.
Ownership: Dennis H. Owen.

*Ann Arbor—W44AZ, Rodney A. Moore.
Technical facilities: 1000-w TPO, 40.2-kw ERP, 279-ft. above ground, 1155-ft. above sea level, lat. 42° 16' 41", long. 83° 44' 31".
Transmitter: University of Michigan, William St., Ann Arbor.
Ownership: Rodney A. Moore.

*Berrien Springs—W25BM, Good News Television Inc.
Technical facilities: 808-w TPO, 5-kw ERP, 325-ft. above ground, 974-ft. above sea level, lat. 41° 57' 44", long. 86° 20' 52".
Transmitter: 1.2-mi. NW of intersection of Snow Rd. & U.S. Rte. 31/33.
Ownership: Good News Television Inc.

*Clawson—W36BD, Telethon Television Co.
Technical facilities: 10.94-kw ERP, 1047-ft. above ground, 1037-ft. above sea level, lat. 42° 29' 22", long. 83° 17' 49".
Requests modification of CP to change city of license to Detroit & change to 15.32-kw ERP. BMPTTL-910503GK.
Transmitter: 27777 Franklin Rd., Southfield.
Ownership: Telethon Television Co. (Group Owner). .

*Coldwater—W38BH, Lansing 53 Inc.
Technical facilities: 797-w TPO, 39.8-kw ERP, 299-ft. above ground, 1309-ft. above sea level, lat. 41° 54' 47", long. 845° 58' 13".
Transmitter: Intersection of Dorrance & Willoughby Rds., 2.4-mi. at 144° T from Coldwater.
Ownership: Lansing 53 Inc.

*Dearborn—W68CH, Rodney A. Moore.
Technical facilities: 1000-w TPO, 25-kw ERP, 200-ft. above ground, 800-ft. above sea level, lat. 42° 18' 13", long. 83° 15' 43".
Transmitter: 23400 Michigan Ave., Dearborn.
Ownership: Rodney A. Moore.

Detroit—W05BN, Video Jukebox Network. Phone: 305-899-9000.
Technical facilities: 0.04-kw ERP, lat. 42° 19' 45", long. 83° 02' 25".
Ownership: Video Jukebox Network.

*Detroit—W26AB, Channel America LPTV License Subsidiary.
Technical facilities: 1000-w TPO, 38.2-kw ERP, 453-ft. above ground, 1053-ft. above sea level, lat. 42° 19' 55", long. 83° 02' 42".
Transmitter: Cadillac Tower Bldg., Cadillac Square, Detroit.
Ownership: Channel America LPTV License Subsidiary Inc.

Detroit—W44AR, Fairlane Assembly of God.
Technical facilities: 100-w TPO, 1.46-kw ERP, 108-ft. above ground, 709-ft. above sea level, lat. 42° 19' 36", long. 83° 05' 33".
Requests CP for change to 1000-w TPO, 9.8-kw ERP, 364-ft. above ground, 978-ft. above sea level, lat. 42° 22' 40", long. 83° 14' 32". Transmitter to 12300 Radio Place. BPTTL-910503DR.
Transmitter: 2410 Vinewood, Detroit.
Ownership: Fairlane Assembly of God.

*Detroit—W48AV, Glenn R. & Karin A. Plummer.
Technical facilities: 1000-w TPO, 20.7-kw ERP, 312-ft. above ground, 892-ft. above sea level, lat. 42° 27' 43", long. 82° 52' 35".
Transmitter: 1500 Shore Club Dr.
Ownership: Glenn R. & Karin A. Plummer.

Detroit—W66BV, Trinity Bcstg. Network Inc.
Technical facilities: 1-w TPO, 19.7-kw ERP, 1298-ft. above ground, 1869-ft. above sea level, lat. 42° 19' 45", long. 83° 02' 25".
Transmitter: Westin Hotel Bldg., Detroit.
Equipment: ITS transmitter; Bogner antenna.
Ownership: Trinity Broadcasting Network Inc.
Began operation: March 1, 1983.
Satellite programming: Trinity Bcstg. Network.

*Flint—W52AL, Media Properties.
Technical facilities: 0.652-kw ERP, lat. 42° 58' 45", long. 83° 38' 25".

Grand Rapids—W19BA, Trinity Christian Center of Santa Ana Inc. Phone: 714-832-2950.
Technical facilities: 1000-w TPO, 15.6-kw ERP, 299-ft. above ground, 1184-ft. above sea level, lat. 43° 02' 01", long. 85° 31' 15".
Transmitter: Pettis & Four Mile Rds., near Grand Rapids.
Began Operation: June 5, 1990.
Ownership: Trinity Broadcasting Network Inc.
Satellite programming: Trinity Bcstg. Network.

*Grand Rapids—W25BI, Donald Crandall.
Technical facilities: 1000-w TPO, 34.3-kw ERP, 285-ft. above ground, 1115-ft. above sea level, lat. 42° 58' 43", long. 85° 35' 13".
Transmitter: 844 E. Beltline Ave. NE, Grand Rapids.
Ownership: Donald Crandall.

*Grand Rapids—W43AK, Jo Ann's Balloon Boutique Inc.
Technical facilities: 16.5-kw ERP, lat. 43° 00' 16", long. 85° 41' 13".
Ownership: Jo Ann's Balloon Boutique Inc.

*Grand Rapids—W48AX, American Christian Television System.
Technical facilities: 100-w TPO, 0.696-kw ERP, 85-ft. above ground, 820-ft. above sea level, lat. 42° 58' 13", long. 85° 39' 57".
Transmitter: Butterworth Hospital, Michigan Ave.
Ownership: American Christian Television Systems Inc.

Grand Rapids—W59AZ, International Union UAW LPTV Project.
Technical facilities: 2.96-kw ERP, lat. 43° 00' 16", long. 85° 41' 13".
Ownership: International Union UAW LPTV Project.

*Grand Rapids—W61BX, Good News Television Inc.
Technical facilities: 1000-w TPO, 16.1-kw ERP, 308-ft. above ground, 1079-ft. above sea level, lat. 43° 01' 01", long. 85° 45' 25".
Transmitter: Near Elmridge Dr. & Three Mile Rd., Grand Rapids.
Ownership: Good News TV Inc.

*Hillsdale—W29AZ, Lansing 53 Inc.
Technical facilities: 1000-w TPO, 27.5-kw ERP, 338-ft. above ground, 1358-ft. above sea level, lat. 41° 46' 51", long. 84° 40' 16".
Transmitter: 0.05-mi. W of Cambria Rd., between Mongomery & Burt Rds., near Frontier.
Ownership: Lansing 53 Inc.

*Hurley & Ironweed—W24BG, Libra-1 TV.
Technical facilities: 1000-w TPO, 40-kw ERP, 322-ft. above ground, 2146-ft. above sea level, lat. 46° 25' 13", long. 90° 23' 02".
Transmitter: 0.7-mi. E of County Hwy. 122.
Ownership: Libra-1 TV.

*Iron Mountain—W22AV, Bresnan Communications Co. L.P. Phone: 906-774-2404.
Technical facilities: 100-w TPO, 0.528-kw ERP, 200-ft. above ground, 1768-ft. above sea level, lat. 45° 49' 15", long. 88° 02' 38".
Transmitter: Millie Hill, 1-mi. E of Iron Mountain.
Ownership: Bresnan Communications Co.

*Iron Mountain—W24BE, Bresnan Communications Co. L.P. Phone: 906-774-2404.
Technical facilities: 100-w TPO, 0.528-kw ERP, 200-ft. above ground, 1768-ft. above sea level, lat. 45° 49' 15", long. 88° 02' 38".
Transmitter: Millie Hill, 1-mi. E of Iron Mountain.
Ownership: Bresnan Communications Co.

Iron Mountain—W30AK, Bresnan Communications Co. L.P. Phone: 906-774-2404. Fax: 906-774-1705.
Technical facilities: 100-w TPO, 0.528-kw ERP, 200-ft. above ground, 1768-ft. above sea level, lat. 45° 49' 15", long. 88° 02' 38".
Transmitter: 1-mi. E of Iron Mountain on Millie Hill.
Equipment: ITT transmitter.
Ownership: Bresnan Communications Co.
Personnel: Mark Summers, General Manager; Dan Ethington, Chief Engineer.
Note: Operating as a translator, primary station WJMN-TV, Escanaba, MI.

Iron Mountain—W35AK, Bresnan Communications Co. L.P. Phone: 906-774-2404. Fax: 906-774-1705.
Technical facilities: 100-w TPO, 0.516-kw ERP, 200-ft. above ground, 1768-ft. above sea level, lat. 45° 49' 15", long. 88° 02' 38".
Transmitter: 1-mi. E of Iron Mountain on Millie Hill.
Equipment: ITT transmitter.
Satellite earth station: Prodelin, 3-meter.
Ownership: Bresnan Communications Co.
Satellite programming: WTBS (I) Atlanta.
Personnel: Mark Summers, General Manager; Dan Ethington, Engineer.

*Iron Mountain—W43AN, Bresnan Communications Inc. Phone: 906-774-2404. Fax: 906-774-1700.
Technical facilities: 100-w TPO, 0.69-kw ERP, lat. 45° 49' 15", long. 88° 02' 38".
Transmitter: 1-mi. NE of Iron Mountain on Millie Hill.
Ownership: Bresnan Communications Co.

*Iron Mountain—W59AQ, Bresnan Communications Inc. Phone: 906-774-2404.
Technical facilities: 100-w TPO, 0.815-kw ERP, lat. 45° 49' 21", long. 88° 02' 36".
Transmitter: 1-mi. NE of Iron Mountain on Millie Hill.
Ownership: Bresnan Communications Co.

*Iron Mountain—W63AW, Bresnan Communications Inc. Phone: 906-774-2404.
Technical facilities: 100-w TPO, 0.62-kw ERP, lat. 45° 49' 15", long. 88° 02' 38".
Transmitter: 1-mi. NE of Iron Mountain on Millie Hill.
Ownership: Bresnan Communications Co.

Iron Mountain—W65BN, Bresnan Communications Co. L.P. Phone: 906-774-2404. Fax: 906-774-1705.
Technical facilities: 100-w TPO, 0.643-kw ERP, 220-ft. above ground, 1791-ft. above sea level, lat. 45° 49' 15", long. 88° 02' 38".
Transmitter: 1-mi. NE of Iron Mountain, on Millie Hill.
Equipment: ITT transmitter.
Satellite earth station: Prodelin, 3-meter.
Ownership: Bresnan Communications Co.
Satellite programming: Nashville Network.

*Iron Mountain—W67AO, Bresnan Communications Inc. Phone: 906-774-2404.
Technical facilities: 100-w TPO, 0.16-kw ERP, lat. 45° 49' 21", long. 88° 02' 36".
Transmitter: 1-mi. NE of Iron Mountain on Millie Hill.
Ownership: Bresnan Communications Co.

*Iron Mountain—K69BA, Bresnan Communications Co. Phone: 906-774-2404. Fax: 906-774-1705.
Technical facilities: 20-w TPO, 0.163-kw ERP, lat. 45° 49' 21", long. 88° 02' 36".
Transmitter: 1-mi. NE of Iron Mountain on Millie Hill.
Ownership: Bresnan Commmunications Co.

*Kalamazoo—W12CK, Penny Wilmoth.
Technical facilities: 60-w TPO, 0.1-kw ERP, 1023-ft. above ground, 233-ft. above sea level, lat. 42° 17' 11", long. 85° 34' 58".
Requests modification of CP to add Eastwood, Portage & Westwood to city of license & change to 20-w TPO, 0.23-kw ERP.
Transmitter: Hinman Skyrise Bldg., Kalamazoo.
Ownership: Penny Wilmoth.

*Lansing—W60BI, Kinetications Inc.
Technical facilities: 100-w TPO, 1.37-kw ERP, 92-ft. above ground, 968-ft. above sea level, lat. 42° 38' 44", long. 84° 33' 38".
Transmitter: W of Gunn Rd., between Holt & Willoughby.
Ownership: Kinetications Inc.

Lansing & East Lansing—W69BJ, Tri-State Christian TV Inc. Phone: 714-832-2950.
Technical facilities: 301-w TPO, 1.5-kw ERP, 679-ft. above ground, 1450-ft. above sea level, lat. 42° 40' 33", long. 84° 30' 00".
Transmitter: 3200 Pine Tree Rd.
Began Operation: March 19, 1991.
Ownership: Tri-State Christian TV Inc.
Note: Operating as a translator; primary station WAQP, Saginaw, MI.

*Monroe—W58BX, Rodney A. Moore.
Technical facilities: 1000-w TPO, 79.1-kw ERP, 184-ft. above ground, 787-ft. above sea level, lat. 41° 50' 43", long. 83° 27' 59".
Transmitter: 0.5-mi. from Kelly Rd., 0.5-mi. E of Chesapeake & Ohio Railroad tracks.
Ownership: Rodney A. Moore.

Muskegon—W40AK, Kelley Enterprises.
Technical facilities: 100-w TPO, 1.13-kw ERP, 59-ft. above ground, 676-ft. above sea level, lat. 43° 10' 32", long. 86° 12' 44".
Transmitter: 4237 Airline Rd., Muskegon.
Ownership: Kelley Enterprises.

*Petoskey—W17AV, Hermitage Bcstg. Co. of Michigan.
Technical facilities: 1000-w TPO, 28.1-kw ERP, 299-ft. above ground, 1572-ft. above sea level, lat. 45° 28' 40", long. 84° 57' 04".
Transmitter: 2.2-mi. NNE of intersection of Quick & Welsheimer Rd., West Traverse.
Ownership: Hermitage Broadcasting Co. of Michigan.

*Pontiac—W41BC, Gwendolyn Moore.
Technical facilities: 1000-w TPO, 101-kw ERP, 125-ft. above ground, 1066-ft. above sea level, lat. 42° 32' 38", long. 83° 29' 58".
Transmitter: Near Benstein & Loon Lake Rds., Pontiac.
Equipment: Andrew transmitter; Bogner antenna.
Scheduled to begin operation: July 1, 1992.
Ownership: Gwendolyn Moore.
Planned locally originated programming: Community programming; city council meetings; local special events; ethnic programming; educational programming; music videos; news; locally produced news; sports; state university sports; high school sports.

*Port Huron—W46AH, U. of Michigan.
Technical facilities: 36.3-kw ERP, lat. 43° 01' 28", long. 82° 27' 00".
Ownership: University of Michigan.

*Saginaw—W55BL, Microband Corp. of America.
Technical facilities: 1000-w TPO, 10.7-kw ERP, 157-ft. above ground, 738-ft. above sea level, lat. 43° 26' 01", long. 83° 56' 22".
Transmitter: Second National Bank of Saginaw, 101 N. Washington Ave.

*Whitehall—W11CF, Gary Van Nortwick.
Technical facilities: 10-w TPO, 0.019-kw ERP, 174-ft. above ground, 863-ft. above sea level, lat. 43° 24' 34", long. 86° 19' 28".
Transmitter: 0.09-mi. E of City Hall, Whitehall.
Ownership: Gary Van Nortwick.

Minnesota

*Alexandria—K16CO, Selective TV Inc.
Technical facilities: 100-w TPO, 1.56-kw ERP, 338-ft. above ground, 1808-ft. above sea level, lat. 45° 55' 59", long. 95° 26' 50".
Transmitter: 4-mi. NW of Alexandria.
Ownership: Selective TV Inc.

*Alexandria—K18DG, Selective TV Inc.
Technical facilities: 100-w TPO, 1.56-kw ERP, 338-ft. above ground, 1808-ft. above sea level, lat. 45° 55' 59", long. 95° 26' 50".
Transmitter: 4-mi. NW of Alexandria.
Ownership: Selective TV Inc.

Alexandria—K26CL, Selective TV Inc. Phone: 612-763-5924.
Studio: 614 Hawthorne, Alexandria, MN 56308.
Technical facilities: 100-w TPO, 0.745-kw ERP, 338-ft. above ground, 1808-ft. above sea level, lat. 45° 55' 59", long. 95° 26' 50".
Transmitter: 4-mi. NW of Alexandria.
Equipment: Bogner antenna.
Began Operation: March 1, 1990.
Ownership: Selective TV Inc.
Note: Operating as a translator.

Alexandria—K28BT, Selective TV Inc. Phone: 612-763-5924.
Studio: 614 Hawthorne, Alexandria, MN 56308.
Technical facilities: 100-w TPO, 1.4-kw ERP, 354-ft. above ground, 1470-ft. above sea level, lat. 45° 55' 59", long. 95° 26' 50".
Transmitter: 4-mi. NW of Alexandria.
Equipment: Television Technology transmitter; Bogner antenna.
Began Operation: March 1, 1988.
Ownership: Selective TV Inc.
Personnel: Barbara Beers, General Manager.
Note: Operating as a translator; primary station KITN, Minneapolis, MN.

Alexandria—K30AF, Selective TV Inc. Phone: 612-763-5924.
Studio: 614 Hawthorne, Alexandria, MN 56308.
Technical facilities: 100-w TPO, 1.401-kw ERP, 354-ft. above ground, 1824-ft. above sea level, lat. 45° 55' 59", long. 95° 26' 50".
Transmitter: 4-mi. NW of Alexandria.
Equipment: Television Technology transmitter; Bogner antenna.
Began Operation: November 1, 1982.
Ownership: Selective TV Inc.
Personnel: Barbara Beers, General Manager.
Note: Operating as a translator; primary station KWCM-TV, Appleton, MN.

Alexandria—K34AF, Selective TV Inc. Phone: 612-763-5924.
Studio: 614 Hawthorne, Alexandria, MN 56308.
Technical facilities: 100-w TPO, 1.401-kw ERP, 354-ft. above ground, 1470-ft. above sea level, lat. 45° 55' 59", long. 95° 26' 50".
Transmitter: 4-mi. NW of Alexandria.
Equipment: Emcee transmitter; Bogner antenna.
Began Operation: May 1, 1983.
Ownership: Selective TV Inc.
Personnel: Barbara Beers, General Manager.
Note: Operating as a translator; primary station KVRR, Fargo, ND.

*Alexandria—K43DH, Selective TV Inc.
Technical facilities: 100-w TPO, 1.56-kw ERP, 338-ft. above ground, 1808-ft. above sea level, lat. 45° 55' 59", long. 95° 26' 50".
Requests modification of CP for change to 1.47-kw ERP, 400-ft. above ground, 170-ft. above sea level, lat. 43° 38' 18", long. 93° 08' 49". Transmitter to S of Hwy. 90, W of Oakland. BMPTTL-910502NZ.
Transmitter: 4-mi. NW of Alexandria.

*Alexandria—K58DS, Selective TV Inc.
Technical facilities: 100-w TPO, 1.53-kw ERP, 338-ft. above ground, 1808-ft. above sea level, lat. 45° 55' 59", long. 95° 26' 50".
Transmitter: 4-mi. NW of Alexandria.
Ownership: Selective TV Inc.

*Alexandria—K60EJ, Selective TV Inc.
Technical facilities: 100-w TPO, 1.53-kw ERP, 338-ft. above ground, 1807-ft. above sea level, lat. 45° 55' 59", long. 95° 26' 50".
Transmitter: 4-mi. NW of Alexandria.
Ownership: Selective TV Inc.

*Appleton—K15DC, Rural Western UHF TV Corp.
Technical facilities: 100-w TPO, 1.35-kw ERP, 482-ft. above ground, 1503-ft. above sea level, lat. 45° 10' 49", long. 95° 59' 47".
Transmitter: Near Hwy. 7, 1-mi. SE of Appleton.
Ownership: Rural Western UHF TV Corp.

*Appleton—K17CS, Rural Western UHF TV Corp.
Technical facilities: 100-w TPO, 1.31-kw ERP, 482-ft. above ground, 1503-ft. above sea level, lat. 45° 10' 49", long. 95° 59' 47".
Transmitter: Near Hwy. 7, 1-mi. SE of Appleton.
Ownership: Rural Western UHF TV Corp.

*Appleton—K19CW, Rural Western UHF TV Corp.
Technical facilities: 100-w TPO, 1.31-kw ERP, 482-ft. above ground, 1503-ft. above sea level, lat. 45° 10' 49", long. 95° 59' 47".
Transmitter: Near Hwy. 7, 1-mi. SE of Appleton.

Appleton—K29CC, Prairieview TV Inc.
Technical facilities: 0.896-kw ERP, lat. 45° 10' 49", long. 95° 59' 47".
Transmitter: 1-mi. SE of Appleton, near Hwy. 7.
Ownership: Prairieview TV Inc.

*Appleton—K31BT, Prairieview TV Inc.
Technical facilities: 100-w TPO, 0.896-kw ERP, 482-ft. above ground, 1503-ft. above sea level, lat. 45° 10' 49", long. 95° 59' 47".

Transmitter: 1-mi. SE of Appleton, near Hwy. 7.
Ownership: Prairieview TV Inc.

Appleton—K33CR, Prairieview TV Inc.
Technical facilities: 100-w TPO, 0.896-kw ERP, 482-ft. above ground, 1503-ft. above sea level, lat. 45° 10' 49", long. 95° 59' 47".
Transmitter: Near Hwy. 7, 1-mi. SE of Appleton.
Ownership: Prairieview TV Inc.

***Austin**—K43DH, Teleview Systems of Minnesota.
Technical facilities: 100-w TPO, 1.44-kw ERP, 390-ft. above ground, 1679-ft. above sea level, lat. 43° 38' 27", long. 93° 08' 51".
Ownership: Teleview Systems of Minnesota.

***Austin**—K45DF, Teleview Systems of Minnesota Inc.
Technical facilities: 100-w TPO, 1.35-kw ERP, 390-ft. above ground, 1690-ft. above sea level, lat. 43° 38' 27", long. 93° 08' 51".
Requests CP for change to 1.47-kw ERP, 400-ft. above ground, 1699-ft. above sea level, lat. 43° 38' 18", long. 93° 08' 49". Transmitter to S of Hwy. 90, W. of Oakland Twp., Austin. BPTTL-910502PB.
Transmitter: 3-mi. W of Oakland Twp.
Ownership: Teleview Systems of Minnesota.

***Austin**—K49DB, Teleview Systems of Minnesota.
Technical facilities: 100-w TPO, 1.42-kw ERP, 390-ft. above ground, 1680-ft. above sea level, lat. 43° 38' 27", long. 93° 08' 51".
Requests modification of CP for change to 1.47-kw ERP, 400-ft. above ground, 1699-ft. above sea level, lat. 43° 38' 18", long. 93° 08' 49". BMPTTL-910502PA.
Transmitter: S of Hwy. 90, W of Oakland Twp.
Ownership: Teleview Systems of Minnesota.

***Austin**—K51CY, Teleview Systems of Minnesota.
Technical facilities: 100-w TPO, 1.49-kw ERP, 390-ft. above ground, 1679-ft. above sea level, lat. 43° 38' 27", long. 93° 08' 51".
Requests modification of CP for change to 1.47-kw ERP, 400-ft. above ground, 170-ft. above sea level, lat. 43° 38' 18", long. 93° 08' 49". Transmitter to S of Hwy. 90, W of Oakland Twp. BMPTTL-910502NY.
Transmitter: 2.9-mi. W of Oakland Twp., 1.5-mi. S of Hwy. 90.
Ownership: Teleview Systems of Minnesota.

***Austin**—K53DI, Teleview Systems of Minnesota.
Technical facilities: 100-w TPO, 1.49-kw ERP, 390-ft. above ground, 1679-ft. above sea level, lat. 43° 38' 27", long. 93° 08' 51".
Requests modification of CP for change to 1.47-kw ERP, 400-ft. above ground, 170-ft. above sea level, lat. 43° 38' 18", long. 93° 08' 49". Transmitter to S of Hwy. 90, W of Oakland Twp. BMPTTL-910502NX.
Transmitter: 2.9-mi. W of Oakland Twp., 1.5-mi. S of Hwy. 90.
Ownership: Teleview Systems of Minnesota.

***Austin**—K55FJ, Teleview Systems of Minnesota.
Technical facilities: 100-w TPO, 1.49-kw ERP, 390-ft. above ground, 1679-ft. above sea level, lat. 43° 38' 27", long. 93° 08' 51".
Requests modification of CP for change to 1.47-kw ERP, 400-ft. above ground, 170-ft. above sea level, lat. 43° 38' 18", long. 93° 08' 49". Transmitter to S of Hwy. 90, W of Oakland Twp. BMPTTL-910502MU.
Transmitter: 2.9-mi. W of Oakland Twp., 1.5-mi. S of Hwy. 90.
Ownership: Teleview Systems of Minnesota.

***Austin**—K57EU, Teleview Systems of Minnesota.
Technical facilities: 100-w TPO, 1.49-kw ERP, 390-ft. above ground, 1679-ft. above sea level, lat. 43° 38' 27", long. 93° 08' 51".
Requests modification of CP for change to 1.47-kw ERP, 400-ft. above ground, 170-ft. above sea level, lat. 43° 38' 18", long. 93° 08' 49". Transmitter to S of Hwy. 90, W of Oakland Twp. BMPTTL-910502MS.
Transmitter: 2.9-mi. W of Oakland Twp., 1.5-mi. S of Hwy. 90.
Ownership: Teleview Systems of Minnesota.

***Austin**—K61EU, Teleview Systems of Minnesota.
Technical facilities: 100-w TPO, 1.49-kw ERP, 390-ft. above ground, 1679-ft. above sea level, lat. 43° 38' 27", long. 93° 08' 51".
Requests modification of CP for change to 1.47-kw ERP, 400-ft. above ground, 170-ft. above sea level, lat. 43° 38' 18", long. 93° 08' 49". Transmitter to S of Hwy. 90, W of Oakland Twp. BMPTTL-910502MT.
Transmitter: 2.9-mi. W of Oakland Twp., 1.5-mi. S of Hwy. 90.
Ownership: Teleview Systems of Minnesota.

***Baudette**—K06MA, John W. Boler.
Technical facilities: 10-w TPO, 0.019-kw ERP, 116-ft. above ground, 1207-ft. above sea level, lat. 48° 41' 43", long. 94° 38' 20".
Transmitter: 1-mi. SE of Baudette.
Ownership: John W. Boler.

***Bay Lake**—K34CG, Mountain TV Network Inc.
Technical facilities: 100-w TPO, 0.61-kw ERP, 148-ft. above ground, 1516-ft. above sea level, lat. 46° 24' 31", long. 93° 53' 33".
Transmitter: 6-mi. SE of Crosby.
Ownership: Mountain TV Network Inc.

***Bay Lake**—K56DE, Mountain TV Network Inc.
Technical facilities: 100-w TPO, 0.66-kw ERP, 148-ft. above ground, 1516-ft. above sea level, lat. 46° 24' 31", long. 93° 53' 33".
Transmitter: 6-mi. SE of Crosby.
Ownership: Mountain TV Network Inc.

Bemidji—K02LU, Moore Bcstg. Inc.
Technical facilities: 10-w TPO, 0.063-kw ERP, 150-ft. above ground, 1650-ft. above sea level, lat. 47° 24' 19", long. 94° 50' 05".
Transmitter: 7.5-mi. SE of Bemidji, near Northern Pacific RR.
Ownership: Moore Bcstg. Inc.

***Bemidji**—K17CD, John W. Boler.
Technical facilities: 1000-w TPO, 14.4-kw ERP, 443-ft. above ground, 1854-ft. above sea level, lat. 47° 33' 19", long. 94° 47' 59".
Transmitter: Approx. 7-mi. N of Bemidji on County Rd. No. 405, Bemidji.
Ownership: John W. Boler.

Bemidji—K26AC, Red River Broadcast Corp. Phone: 701-277-1515.
Technical facilities: 1000-w TPO, 16.7-kw ERP, 499-ft. above ground, 1910-ft. above sea level, lat. 47° 33' 19", long. 94° 47' 59".
Transmitter: East Bemidji.
Equipment: Emcee transmitter; Bogner antenna.
Began Operation: December 12, 1981.
Ownership: Red River Broadcast Corp.
Note: Operating as a translator; primary station KVRR, Fargo, ND.

Brainerd—K54AT, Red River Broadcast Corp. Phone: 701-277-1515. Telex: 701-277-1830.
Studio: See KVRR, Fargo, ND 58103.
Technical facilities: 1000-w TPO, 19.5-kw ERP, 512-ft. above ground, 1883-ft. above sea level, lat. 46° 25' 21", long. 94° 27' 41".
Transmitter: E of Rte. 1, 6-mi. N of intersection of Rte. 1 & Hwy. 210, Pillager.
Equipment: ITS transmitter; Bogner antenna.
Began Operation: April 1, 1988.
Ownership: Red River Broadcast Corp.
Note: Operating as a translator; primary station KVRR, Fargo, ND.

***Coleraine**—K24BZ, Creative Bcst. Communications.
Technical facilities: 100-w TPO, 1.93-kw ERP, 112-ft. above ground, 1549-ft. above sea level, lat. 47° 17' 42", long. 93° 25' 21".
Transmitter: Cleveland Cliff Dump, Coleraine.
Ownership: Creative Broadcast Communications.

***Donnelly**—K51DO, Teleview Systems of Minnesota.
Technical facilities: 100-w TPO, 1.56-kw ERP, 389-ft. above ground, 1473-ft. above sea level, lat. 45° 42' 08", long. 96° 08' 13".
Transmitter: 3.4-mi. W of Donnelly.
Ownership: Teleview Systems of Minnesota.

Duluth—K58CM, Trinity Bcstg. Network. Inc.
Technical facilities: 1000-w TPO, 7.2-kw ERP, 492-ft. above ground, 1732-ft. above sea level, lat. 46° 47' 07", long. 92° 07' 13".
Requests CP for change to 12.7-kw ERP. BPTT-9105032D.
Transmitter: 0.2-mi. N of intersection of 11th Ave. W & Skyline.
Began Operation: May 10, 1989.
Ownership: Trinity Broadcasting Network Inc.
Satellite programming: Trinity Bcstg. Network.

Eagle Bend—K45AR, Independent School District No. 790. Phone: 218-738-6261. Fax: 218-738-6493.
Studio: Park Ave. & Main St., Eagle Bend, MN 56446.
Technical facilities: 1000-w TPO, 14-kw ERP, lat. 46° 10' 00", long. 95° 02' 40".
Requests CP for change to 14-kw ERP.
Transmitter: Park Ave. & Main St.
Began operation: March 1, 1980.
Ownership: Independent School District No. 790.
Locally originated programming: Children's programming; community programming; local special events; educational programming; college courses; foreign language programming.
Planned locally originated programming: News; locally produced news; character generated news; public access; high school sports; weather.
Satellite programming: C-SPAN.
Advertising: No.

Erhard—K31CH, Rural Services of Central Minnesota Inc.
Technical facilities: 923-w TPO, 15-kw ERP, 164-ft. above ground, 1755-ft. above sea level, lat. 46° 28' 19", long. 95° 58' 13".
Transmitter: 1.3-mi. SE of intersection of Rtes. 3 & 24.
Ownership: Rural Services of Central Minnesota Inc.

Erhard—K39CJ, Rural Services of Central Minnesota Inc.
Technical facilities: 914-w TPO, 16-kw ERP, 164-ft. above ground, 1755-ft. above sea level, lat. 46° 28' 19", long. 95° 58' 13".
Transmitter: 1.3-mi. SE of intersection of Rtes. 3 & 24.
Ownership: Rural Services of Central Minnesota Inc.

Erhard—K41CS, Rural Services of Central Minnesota Inc.
Technical facilities: 908-w TPO, 16-kw ERP, 164-ft. above ground, 1755-ft. above sea level, lat. 46° 28' 19", long. 95° 58' 13".
Transmitter: 1.3-mi. SE of intersection of Rtes. 3 & 24.
Ownership: Rural Services of Central Minnesota Inc.

Erhard—K43CS, Rural Services of Central Minnesota Inc.
Technical facilities: 908-w TPO, 16.4-kw ERP, 164-ft. above ground, 1755-ft. above sea level, lat. 46° 28' 19", long. 95° 58' 13".
Transmitter: 1.3-mi. SE of intersection of County Rtes. 3 & 24.
Ownership: Rural Services of Central Minnesota Inc.

Erhard—K51DC, Rural Services of Central Minnesota Inc.
Technical facilities: 993-w TPO, 16.5-kw ERP, 167-ft. above ground, 1759-ft. above sea level, lat. 46° 28' 19", long. 95° 58' 13".
Transmitter: 1.3-mi. SE of intersection of Rtes. 3 & 24.
Ownership: Rural Services of Central Minnesota Inc.

Fairmont—K28AE, Ogden Bcstg. of Minnesota. Phone: 507-359-2911.
Studio: 64 Downtown Plaza, Fairmont, MN 56031.
Technical facilities: 100-w TPO, 0.847-kw ERP, 200-ft. above ground, 1387-ft. above sea level, lat. 43° 39' 10", long. 94° 27' 44".
Transmitter: Intersection of Blue Earth Ave. & Albion Ave.
Equipment: Acrodyne transmitter; Bogner antenna.
Began Operation: January 1, 1983.
Ownership: Ogden Newspapers Inc.
Locally originated programming: Classified advertising; local special events; news; religious programming; weather.
Satellite programming: Trinity Bcstg. Network.
Advertising: Yes.
Personnel: Joe Cotner, General Manager.

***Fergus Falls**—K17AI, Chris & Joann's Bcstg. Co.
Technical facilities: 100-w TPO, 0.094-kw ERP, lat. 46° 14' 43", long. 95° 58' 46".
Transmitter: Approx. 5-mi. SSE of Fergus Falls.
Ownership: Chris & Joann's Broadcasting Co.
Advertising: Planned.

***Fisher**—K14MZ, Grand Forks TV Co. Inc. Phone: 701-232-7110.
Technical facilities: 1000-w TPO, 18.4-kw ERP, 486-ft. above ground, 1325-ft. above sea level, lat. 47° 50' 43", long. 96° 50' 22".
Transmitter: Fisher Twp., 3.4-mi. NW of Fisher.
Ownership: Grand Forks TV Co. Inc.

***Fisher**—K27BE, Diane Eggebraaten.
Technical facilities: 1000-w TPO, 18-kw ERP, 486-ft. above ground, 1325-ft. above sea level, lat. 47° 50' 43", long. 96° 50' 22".
Transmitter: Fisher Twp., 3.4-mi. NW of Fisher.

***Fisher**—K39CU, Rural Community TV.
Technical facilities: 1000-w TPO, 17.9-kw ERP, 486-ft. above ground, 1325-ft. above sea level, lat. 47° 50' 43", long. 96° 50' 22".
Transmitter: Section No. 5, Driscol Bros. Farm, 3-mi. NW of Fisher, Polk County.
Ownership: Rural Community TV.

Grand Rapids—K18AI, Red River Broadcast Corp. Phone: 701-277-1515.
Technical facilities: 1000-w TPO, 38.3-kw ERP, 499-ft. above ground, 1989-ft. above sea level, lat. 47° 20' 22", long. 93° 23' 48".

Transmitter: Approx. 2-mi. NNW of Taconite, MN.
Equipment: Television Technology transmitter; Bogner antenna.
Began Operation: November 1, 1982.
Ownership: Red River Broadcast Corp.
Note: Operating as a translator; primary station KVRR, Fargo, ND.

Granite Falls—K16CP, Minnesota Valley TV Improvement.
Technical facilities: 100-w TPO, 1.67-kw ERP, 312-ft. above ground, 1325-ft. above sea level, lat. 44° 48' 17", long. 95° 34' 49".
Transmitter: 1.5-mi. WSW of Granite Falls.
Ownership: Minnesota Valley TV Improvement.

Granite Falls—K18DI, Minnesota Valley TV Improvement.
Technical facilities: 100-w TPO, 1.67-kw ERP, 312-ft. above ground, 1325-ft. above sea level, lat. 44° 48' 17", long. 95° 34' 49".
Transmitter: 1.5 mi. WSW of Granite Falls.
Ownership: Minnesota Valley TV Improvement.

Granite Falls—K22DO, Minnesota Valley TV Improvement.
Technical facilities: 100-w TPO, 1.65-kw ERP, 312-ft. above ground, 1325-ft. above sea level, lat. 44° 48' 17", long. 95° 34' 49".
Transmitter: 1.5-mi. WSW of Granite Falls.
Ownership: Minnesota Valley TV Improvement.

Granite Falls—K24CS, Minnesota Valley TV Improvement.
Technical facilities: 100-w TPO, 1.65-kw ERP, 312-ft. above ground, 1325-ft. above sea level, lat. 44° 48' 17", long. 95° 34' 49".
Transmitter: 1.5-mi. WSW of Granite Falls.
Ownership: Minnesota Valley TV Improvement.

Granite Falls—K26DG, Minnesota Valley TV Improvement.
Technical facilities: 100-w TPO, 1.65-kw ERP, 312-ft. above ground, 1325-ft. above sea level, lat. 44° 48' 17", long. 95° 34' 49".
Transmitter: 1.5-mi. WSW of Granite Falls.
Ownership: Minnesota Valley TV Improvement.

*__International Falls__—K20BA, Mountain TV Network Inc.
Technical facilities: 0.58-kw ERP, lat. 48° 31' 48", long. 93° 28' 16".
Transmitter: 5-mi. SSW of International Falls.
Ownership: Mountain TV Network Inc.

*__International Falls__—K26BX, Mountain TV Network Inc.
Technical facilities: 100-w TPO, 0.6-kw ERP, 148-ft. above ground, 1345-ft. above sea level, lat. 48° 31' 48", long. 93° 28' 16".
Requests modification of CP for change to 31.1-kw ERP, 1742-ft. above sea level. BMPTTL-890310XQ.
Transmitter: 5-mi. SSW of International Falls.
Ownership: Mountain TV Network Inc.

Minneapolis—K07UI, White Sage Bcstg. Co.
Technical facilities: 7-w TPO, 0.035-kw ERP, 801-ft. above ground, 1657-ft. above sea level, lat. 44° 58' 34", long. 93° 16' 20".
Transmitter: IDS Center, Nicollet Mall & 7th St., Minneapolis.
Ownership: White Sage Broadcasting Co.

Minneapolis—K13UT, Channel America LPTV License Subsidiary Inc.
Technical facilities: 0.11-kw ERP, lat. 44° 58' 25", long. 93° 16' 13".
Transmitter: 222 S. 9th St., Minneapolis.
Ownership: Channel America LPTV License Subsidiary Inc.

*__Minneapolis__—K35CY, Ronald D. Kniffin.
Technical facilities: 830-w TPO, 5.68-kw ERP, 830-ft. above ground, 1683-ft. above sea level, lat. 44° 58' 34", long. 93° 16' 20".
Transmitter: IDS Bldg., 88 S. 8th St., Minneapolis.
Scheduled to begin operation: November 1, 1991.
Ownership: Ronald D. Kniffin.
Represented (engineering): Carl E. Smith Consulting Engineers.
Represented (legal): Arent, Fox, Kintner, Plotkin & Kahn.

Minneapolis—W62BD, Domsat of Minnesota Inc.
Technical facilities: 9.24-kw ERP, lat. 45° 03' 30", long. 93° 07' 27".
Ownership: Domsat Inc.

*__Minneapolis__—K66DT, Baby Boom Bcstg. Co.
Technical facilities: 1000-w TPO, 14-kw ERP, 827-ft. above ground, 5512-ft. above sea level, lat. 44° 58' 34", long. 93° 16' 20".
Transmitter: 80 S. 8th St., Minneapolis.
Ownership: Baby Boom Bcstg. Co.

*__Minneapolis__—K69GB, Karen K. Douglas.
Technical facilities: 100-w TPO, 29.4-kw ERP, 807-ft. above ground, 1660-ft. above sea level, lat. 44° 58' 34", long. 93° 16' 20".
Transmitter: IDS Center, Nicollet Mall & 7th St.
Ownership: Karen K. Douglas.

Minneapolis-St. Paul—K58BS, Trinity Bcstg. Network Inc.
Technical facilities: 625-w TPO, 8.5-kw ERP, 787-ft. above ground, 1640-ft. above sea level, lat. 44° 58' 32", long. 93° 16' 18".
Transmitter: Atop IDS Bldg.
Equipment: ITS transmitter.
Began Operation: July 2, 1990.
Ownership: Trinity Broadcasting Network Inc.
Satellite programming: Trinity Bcstg. Network.

Morris—K21AK, Teleview Systems of Minnesota Inc. Phone: 612-941-0556.
Technical facilities: 1000-w TPO, 0.648-kw ERP, 480-ft. above ground, 1572-ft. above sea level, lat. 45° 36' 09", long. 95° 54' 06".
Holds CP for change to 1.55-kw ERP, 400-ft. above ground, 1473-ft. above sea level, lat. 45° 42' 08", long. 96° 08' 73". Transmitter to W of Donnelly.
Transmitter: 0.27-mi. E of center of Morris.
Ownership: Teleview Systems of Minnesota.

New Ulm—K22AE, Ogden Broadcasting of Minnesota. Phone: 507-359-2911.
Studio: 303 N. Minnesota St., New Ulm, MN 56073.
Technical facilities: 1.02-kw ERP, 400-ft. above ground, 1220-ft. above sea level, lat. 44° 15' 56", long. 94° 25' 52".
Transmitter: Intersection of Hwys. 15 & 68, New Ulm.
Equipment: Acrodyne transmitter; Bogner antenna.
Began Operation: January 1, 1983.
Ownership: Ogden Newspapers Inc.
Locally originated programming: Classified advertising; local special events; documentaries; educational programming; news; wire service news; religious programming; weather.
Satellite programming: Trinity Bcstg. Network.
Advertising: Yes. Rates: $60.00/Hour.
Personnel: Bruce Fenske, Station Manager.

*__Olivia__—K31CG, Renville County TV Corp.
Technical facilities: 100-w TPO, 1.04-kw ERP, 384-ft. above ground, 1483-ft. above sea level, lat. 44° 45' 50", long. 94° 52' 10".
Transmitter: 1-mi. ESE of Bird Island, MN.
Ownership: Renville County TV Corp.

*__Olivia__—K33CT, Renville County TV Corp.
Technical facilities: 100-w TPO, 1.04-kw ERP, 384-ft. above ground, 1483-ft. above sea level, lat. 44° 45' 50", long. 94° 52' 10".
Transmitter: 1-mi. ESE of Bird Island, MN.
Ownership: Renville County TV Corp.

*__Ortonville__—K35CA, Kaercher Publications Inc.
Technical facilities: 1000-w TPO, 9.18-kw ERP, 95-ft. above ground, 1096-ft. above sea level, lat. 45° 18' 50", long. 96° 27' 01".
Transmitter: 1-mi. W of center of Ortonville.
Ownership: Kaercher Publications Inc.

Park Rapids—K05IV, Red River Broadcast Corp. Phone: 701-277-1515.
Technical facilities: 10-w TPO, 0.019-kw ERP, 312-ft. above ground, 1775-ft. above sea level, lat. 46° 59' 06", long. 95° 06' 17".
Transmitter: Junction of County Rd. 32 & Minnesota State Hwy. 71, Park Rapids.
Equipment: Television Technology transmitter; Scala antenna.
Began Operation: August 15, 1989.
Ownership: Red River Broadcast Corp.
Note: Operating as a translator; primary station KVRR, Fargo, ND.

*__Redwood__—K25DN, Redwood TV Improvement.
Technical facilities: 100-w TPO, 1.54-kw ERP, 302-ft. above ground, 1306-ft. above sea level, lat. 44° 33' 15", long. 94° 58' 02".
Transmitter: E of Morton, Redwood Falls.
Ownership: Redwood TV Improvement Corp.

Redwood Falls—K15CE, Redwood TV Improvement Corp.
Technical facilities: 100-w TPO, 0.768-kw ERP, 351-ft. above ground, 1355-ft. above sea level, lat. 44° 33' 15", long. 94° 58' 02".
Transmitter: 0.5-mi. E of Morton.
Ownership: Redwood TV Improvement Corp.

Redwood Falls—K17BV, Redwood TV Improvement Corp.
Technical facilities: 100-w TPO, 0.768-kw ERP, 351-ft. above ground, 1355-ft. above sea level, lat. 44° 33' 15", long. 94° 58' 02".
Transmitter: 0.5-mi. E of Morton.
Ownership: Redwood TV Improvement Corp.
Note: Operating as a translator; primary station KITN-TV, Minneapolis-St. Paul, MN.

*__Redwood Falls__—K19CV, Redwood TV Improvement.
Technical facilities: 100-w TPO, 1.58-kw ERP, 302-ft. above ground, 1305-ft. above sea level, lat. 44° 33' 15", long. 94° 58' 02".
Transmitter: 0.1-mi. E of Morton.

*__Redwood Falls__—K21DJ, Redwood TV Improvement.
Technical facilities: 100-w TPO, 1.54-kw ERP, 302-ft. above ground, 1306-ft. above sea level, lat. 44° 33' 15", long. 94° 58' 02".
Transmitter: 0.5-mi. E of Morton, Redwood Falls.
Ownership: Redwood TV Improvement Corp.

*__Redwood Falls__—K34DB, Redwood TV Improvement Corp.
Technical facilities: 100-w TPO, 0.745-kw ERP, 351-ft. above ground, 1355-ft. above sea level, lat. 44° 33' 15", long. 94° 58' 02".
Transmitter: 0.5-mi. E of Morton.
Ownership: Redwood TV Improvement Corp.

Redwood Falls—K39CH, Redwood TV Improvement.
Technical facilities: 100-w TPO, 0.723-kw ERP, 328-ft. above ground, 1332-ft. above sea level, lat. 44° 33' 15", long. 94° 58' 02".
Transmitter: 0.5-mi. E of Morton.
Ownership: Redwood TV Improvement Corp.

Rochester—K60DS, Trinity Bcstg. Network Inc.
Technical facilities: 1000-w TPO, 18.6-kw ERP, 528-ft. above ground, 1785-ft. above sea level, lat. 44° 02' 32", long. 92° 20' 26".
Satellite earth station: Scientific-Atlanta, 3.2-meter.
Equipment: ITS transmitter; Andrew antenna.
Began Operation: October 28, 1989.
Ownership: Trinity Broadcasting Network Inc.
Satellite programming: Trinity Bcstg. Network.

*__St. Cloud__—K13VS, Community Communications.
Technical facilities: 10-w TPO, 0.156-kw ERP, 266-ft. above ground, 1362-ft. above sea level, lat. 45° 37' 57", long. 94° 10' 26".
Transmitter: I-10, 0.8-mi. N of Sartell.
Ownership: Community Communications Inc.

St. Cloud—K19BG, Trinity Bcstg. Network Inc.
Technical facilities: 100-w TPO, lat. 45° 31' 00", long. 94° 13' 54".
Equipment: Television Technology transmitter; Bogner antenna.
Satellite earth station: Scientific-Atlanta, 3.2-meter; Scientific-Atlanta receivers.
Began Operation: September 14, 1987.
Ownership: Trinity Broadcasting Network Inc.
Satellite programming: Trinity Bcstg. Network.

St. James—K16CG, Watonwan TV Improvement Assn.
Technical facilities: 1000-w TPO, 0.91-kw ERP, 371-ft. above ground, 1401-ft. above sea level, lat. 44° 06' 28", long. 94° 35' 55".
Transmitter: 1.9-mi. E of Godahl.
Ownership: Watonwan TV Improvement Assn.

St. James—K21DG, Watonwan TV Improvement Assn.
Technical facilities: 100-w TPO, 1.1-kw ERP, 200-ft. above ground, 1234-ft. above sea level, lat. 44° 06' 28", long. 94° 35' 55".
Transmitter: 2-mi. E of Godahl.
Ownership: Watonwan TV Improvement Assn.

St. James—K24CP, Watonwan TV Improvement Assn.
Technical facilities: 100-w TPO, 0.91-kw ERP, 371-ft. above ground, 1401-ft. above sea level, lat. 44° 06' 28", long. 94° 35' 55".
Transmitter: 2-mi. E of Godahl.
Ownership: Watonwan TV Improvement Assn.

St. James—K26CS, Watonwan TV Improvement Assn.
Technical facilities: 100-w TPO, 0.868-kw ERP, 400-ft. above ground, 1430-ft. above sea level, lat. 44° 06' 28", long. 94° 35' 55".
Transmitter: 2-mi. E of Godahl.
Ownership: Watonwan TV Improvement Assn.

St. James—K35DC, Watonwan TV Improvement Assn.
Technical facilities: 100-w TPO, 0.83-kw ERP, 614-ft. above ground, 1434-ft. above sea level, lat. 44° 06' 28", long. 94° 35' 55".
Transmitter: E of Godahl.
Ownership: Watonwan TV Improvement Assn.

St. James—K38CD, Watonwan TV Improvement Assn.
Technical facilities: 100-w TPO, 1.63-kw ERP, 594-ft. above ground, 1627-ft. above sea level, lat. 44° 06' 28", long. 94° 35' 55".
Transmitter: 2-mi. E of Godahl.
Ownership: Watonwan TV Improvement Assn.

St. James—K40BU, Watonwan TV Improvement Assn.
Technical facilities: 100-w TPO, 1.63-kw ERP, 594-ft. above ground, 1627-ft. above sea level, lat. 44° 06' 28", long. 94° 35' 55".

Transmitter: 2-mi. E of Godahl.
Ownership: Watonwan TV Improvement Assn.

St. James—K42AV, Watonwan TV Improvement Assoc. Phone: 507-375-3007.
Technical facilities: 100-w TPO, 1.57-kw ERP, 612-ft. above ground, 1627-ft. above sea level, lat. 44° 06' 28", long. 94° 35' 55".
Transmitter: 2-mi. E of Godahl, MN.
Began Operation: January 1, 1985.
Ownership: Watonwan TV Improvement Assn.
Note: Operating as a translator; primary station KITN-TV, Minneapolis-St. Paul, MN.

St. Paul—K53CH, Catholic Views Bcstg.
Technical facilities: 185-w TPO, 1.8-kw ERP, 794-ft. above ground, 1650-ft. above sea level, lat. 44° 58' 33", long. 93° 16' 18".
Transmitter: 80 S. 8th St., Minneapolis.
Ownership: Catholic Views Bcstg. Inc.

***Shakopee**—K67EJ, G-F-I Bcstg. Inc.
Technical facilities: 100-w TPO, 1.67-kw ERP, 171-ft. above ground, 892-ft. above sea level, lat. 44° 48' 26", long. 93° 33' 25".
Transmitter: 1.86-mi. WNW of Shakopee on interstate 212.
Ownership: G-F-I Bcstg. Inc.

***Spring Lake Park**—K64DP, Mark Denyes.
Technical facilities: 100-w TPO, 1.01-kw ERP, 210-ft. above ground, 1073-ft. above sea level, lat. 45° 06' 33", long. 93° 15' 40".
Transmitter: 777 University Ave. NE.

***Thief River Falls**—K16CI, Hubbard Bcstg. Inc.
Technical facilities: 1000-w TPO, 18.8-kw ERP, 564-ft. above ground, 1467-ft. above sea level, lat. 47° 58' 38", long. 96° 36' 32".
Transmitter: 1.5-mi. E of U.S. Rte. 75, 1.2-mi. ENE of Euclid.
Ownership: Hubbard Broadcasting Inc.

***Willmar**—K13UP, Lidia Rodriquez.
Technical facilities: 0.106-kw ERP, lat. 45° 10' 32", long. 95° 01' 31".
Ownership: Lidia Rodriguez.

Willmar—K27CK, West Central Christian Communications Inc. Phone: 612-235-2200. Fax: 612-235-3837.
Technical facilities: 100-w TPO, 0.98-kw ERP, 499-ft. above ground, 1672-ft. above sea level, lat. 45° 09' 58", long. 95° 02' 41".
Requests CP for change to 1000-w TPO. BPTTL-910501DJ.
Transmitter: 3.5-mi. N of Willmar.
Began Operation: May 1, 1989.
Ownership: West Central Christian Communications Inc.
Satellite programming: Trinity Bcstg. Network.

***Willmar**—K34DG, UHF Television Inc.
Technical facilities: 100-w TPO, 0.71-kw ERP, 440-ft. above ground, 1631-ft. above sea level, lat. 45° 09' 58", long. 95° 02' 41".
Requests modification of CP for change to 0.71-kw ERP, 1631-ft. above sea level. BMPTTL-910424JC.
Transmitter: 3.5-mi. N of Willmar.
Ownership: UHF-TV Inc.

***Willmar**—K38CV, UHF Television Inc.
Technical facilities: 100-w TPO, 0.71-kw ERP, 1440-ft. above ground, 1631-ft. above sea level, lat. 45° 09' 58", long. 95° 02' 41".
Requests modification of CP for change to 0.71-kw ERP, 1631-ft. above sea level. BMPTTL-910424JD.
Transmitter: 3.5-mi. N of Willmar.
Ownership: UHF-TV Inc.

***Willmar**—K62DT, UHF Television Inc.
Technical facilities: 100-w TPO, 0.728-kw ERP, 482-ft. above ground, 1673-ft. above sea level, lat. 45° 09' 58", long. 95° 02' 41".
Transmitter: 3.5-mi. N of Willmar.
Ownership: UHF-TV Inc.

Willmar—K66DN, UHF Television Inc.
Technical facilities: 100-w TPO, 0.728-kw ERP, 486-ft. above ground, 1673-ft. above sea level, lat. 45° 09' 58", long. 95° 02' 41".
Requests modification of CP for change to 0.672-kw ERP, 1645-ft. above sea level. BMPTTL-890417IA.
Transmitter: 3.4-mi. N of Willmar.
Ownership: UHF-TV Inc.

Worthington—K07TY, Nobles Bcstg. Co. Ltd.
Technical facilities: 100-w TPO, 0.18-kw ERP, 591-ft. above ground, 2310-ft. above sea level, lat. 43° 37' 48", long. 95° 40' 41".
Transmitter: 4.5-mi. W of Worthington & 1-mi. S of Hwy.
Ownership: Nobles Broadcasting Co. Ltd.

***Worthington**—K29BG, Worthington Bcstg. Co.
Technical facilities: 13.6-kw ERP, lat. 43° 37' 48", long. 95° 40' 32".
Transmitter: 4.5-mi. W of Worthington.
Ownership: Worthington Bcstg. Co.

***Worthington**—K45BQ, Mountain TV Network Inc.
Technical facilities: 0.73-kw ERP, lat. 43° 40' 15", long. 95° 38' 27".
Transmitter: 2-mi. NW of Worthington.
Ownership: Mountain TV Network Inc.

Mississippi

***Beatrice**—W51BE, George County Times.
Technical facilities: 1000-w TPO, 34.9-kw ERP, 194-ft. above ground, 371-ft. above sea level, lat. 30° 45' 00", long. 89° 00' 00".
Transmitter: 3.8-mi. W of Beatrice.
Ownership: George County Times.

Biloxi—W02BG, Trinity Bcstg. Network Inc.
Technical facilities: 10-w TPO, 0.126-kw ERP, 151-ft. above ground, 177-ft. above sea level, lat. 30° 23' 36", long. 89° 00' 01".
Requests CP for change to Ch. 29, 22.8-kw ERP, 197-ft. above ground, 192-ft. above sea level. BPTTV-910503B3.
Transmitter: ENE of the junction of Cowan Rd. & Louisville & Nashville Railroad.
Equipment: Bogner antenna.
Began Operation: March 1, 1987.
Ownership: Trinity Broadcasting Network Inc.
Satellite programming: Trinity Bcstg. Network.

***Biloxi**—W51BF, Russell Communications.
Technical facilities: 100-w TPO, 2.3-kw ERP, 98-ft. above ground, 115-ft. above sea level, lat. 30° 23' 41", long. 88° 53' 33".
Transmitter: Buena Vista Hotel, Biloxi.
Ownership: Russell Communications.

Booneville—W53AF, Unity Bcstg. Inc. Phones: 601-728-3530; 601-728-6492.
Studio: 406 N. Third St., Booneville, MS.
Technical facilities: 1000-w TPO, 4.78-kw ERP, 305-ft. above ground, 801-ft. above sea level, lat. 34° 39' 47", long. 88° 34' 06".
Requests modification of CP for change to 9.08-kw ERP, 315-ft. above ground, 804-ft. above sea level. BMPTTL-910502QF.
Transmitter: 406 N. 3rd St., Booneville.
Equipment: Television Technology transmitter; Bogner antenna.
Ownership: Unity Bcstg. Inc.
Locally originated programming: Music videos; religious programming.
Planned locally originated programming: Locally produced news.
Satellite programming: Trinity Bcstg. Network.
Advertising: Yes.
Personnel: Leland Owens, President; Jewel Owens, Vice President; Billy Lambert, General Manager; Dora Voss, Administrative Assistant.

***Brookhaven**—W54BC, Southwest Publishers Inc.
Technical facilities: 1000-w TPO, 16.5-kw ERP, 144-ft. above ground, 614-ft. above sea level, lat. 31° 31' 55", long. 90° 28' 40".
Transmitter: 4-mi. SW of Brookhaven.
Ownership: Southwest Publishers Inc.

Bruce—W07BN, Bruce Independent TV Inc. Phone: 601-983-2801.
Technical facilities: 100-w TPO, 0.154-kw ERP, 210-ft. above ground, 620-ft. above sea level, lat. 34° 01' 29", long. 89° 21' 10".
Transmitter: 0.25-mi. N of intersection of Hwys. 9 & 9 West.
Equipment: Emcee transmitter; Scala antenna.
Satellite earth station: Drake receivers.
Began Operation: November 15, 1982.
Ownership: Bruce Independent TV Inc.
Locally originated programming: Classified advertising; community programming; city council meetings; local special events; documentaries; educational programming; music videos; news; locally produced news; religious programming; sports; hunting & fishing show; state university sports; high school sports; sports magazine; weather.
Satellite programming: FamilyNet; Trinity Bcstg. Network; Home-Net.
Advertising: Yes. Rates: $10.00/30 Sec.; $15.00/Min.; $100.00/Hour.
Personnel: William Morgan, Station Manager; Ann Morgan, sales.

Clarksdale—W31AG, Trinity Bcstg. Network Inc.
Technical facilities: 1000-w TPO, 13.5-kw ERP, lat. 34° 09' 22", long. 90° 37' 52".
Equipment: Television Technology transmitter.
Satellite earth station: Scientific-Atlanta, 3.2-meter.
Began Operation: August 22, 1987.
Ownership: Trinity Broadcasting Network Inc.
Satellite programming: Trinity Bcstg. Network.

Cleveland—W08CQ, David Ellington.
Technical facilities: 8-w TPO, 0.021-kw ERP, 371-ft. above ground, 230-ft. above sea level, lat. 33° 45' 31", long. 90° 43' 26".
Transmitter: Between Bayou & Rosemary Rds., Cleveland.
Ownership: David Ellington.

Columbus—W25AD, Trinity Bcstg. Network Inc.
Technical facilities: 1000-w TPO, 8.75-kw ERP, 420-ft. above ground, 665-ft. above sea level, lat. 33° 33' 00", long. 88° 26' 25".
Requests CP for change to 7.7-kw ERP, 502-ft. above ground, 699-ft. above sea level, lat. 33° 32' 24", long. 88° 23' 38". Transmitter to 0.3-mi. NW of junction of State Rd. 12 & Black Creek Rd. BPTT-910503DF.
Transmitter: 0.5-mi. W of Hwy. 45, 1-mi. N of Columbus.
Equipment: Scala antenna.
Began Operation: July 13, 1986.
Ownership: Trinity Broadcasting Network Inc.
Satellite programming: Trinity Bcstg. Network.

***Columbus**—W48AM, Video Marketing Network Inc. Phone: 800-444-9233. Fax: 813-923-3733.
Studio: 2477 Stickney Point Rd., No. 319B, Sarasota, FL 34231.
Technical facilities: 1000-w TPO, 5.5-kw ERP, 341-ft. above ground, 666-ft. above sea level, lat. 33° 33' 00", long. 88° 26' 25".
Transmitter: 0.05-mi. off Hwy. 45 N, 1-mi. N of Columbus city limits.
Ownership: Video Marketing Network Inc.
Advertising: Planned.
Personnel: Elizabeth Nierengarten, Senior Vice President.

Grenada—W22AS, William E. Morgan.
Technical facilities: 100-w TPO, 1.15-kw ERP, 125-ft. above ground, 387-ft. above sea level, lat. 33° 46' 39", long. 89° 46' 49".
Transmitter: 0.24-mi. E of Grenada on Hwy. 8, Grenada.
Ownership: William E. Morgan.

***Grenada**—W25BA, Morgan D. Hardy.
Technical facilities: 1000-w TPO, 27.8-kw ERP, 243-ft. above ground, 525-ft. above sea level, lat. 33° 47' 03", long. 89° 50' 35".
Transmitter: 0.18-mi. SW from intersection of Hwys. 8 & 55.
Ownership: Morgan D. Hardy.

***Grenada**—W66BE, The New York Times Bcstg. Service Inc.
Technical facilities: 1000-w TPO, 14.5-kw ERP, 377-ft. above ground, 715-ft. above sea level, lat. 33° 46' 33", long. 89° 49' 10".
Transmitter: 0.4-mi. NW of intersection of State Rte. 33 & Govan St., Grenada.
Note: Operating as a translator; primary station WREG-TV, Memphis, TN.

Jackson—W08CU, Video Jukebox Network Inc.
Technical facilities: 10-w TPO, 0.91-kw ERP, 1007-ft. above ground, 1348-ft. above sea level, lat. 32° 16' 53", long. 90° 17' 41".
Transmitter: Off Maddox Rd., N of Hwy. 16.
Ownership: VJN Partners Ltd. & TCI Development Corp.

Jackson—W10BD, Great Oaks Bcstg. Corp. Phone: 504-928-3146. Fax: 504-923-2822.
Technical facilities: 10-w TPO, 0.048-kw ERP, 249-ft. above ground, 555-ft. above sea level, lat. 32° 17' 58", long. 90° 11' 22".
Requests CP for change to 0.732-kw ERP, 1109-ft. above ground, 1266-ft. above sea level, lat. 32° 16' 53", long. 90° 17' 41". Transmitter to TV 16 Rd., Jackson. BPTVL-910503YJ.
Transmitter: 206 Pearl St., Jackson.
Equipment: Scala antenna.
Ownership: Great Oaks Bcstg. Corp.
Locally originated programming: Children's programming; community programming; local special events; news; public affairs; religious programming; sports; hunting & fishing show; state university sports; sports magazine.
Advertising: Yes. Rates: $30.00/30 Sec.
Personnel: Woody Jenkins, General Manager.

***Jackson**—W46BN, American Christian Television System.
Technical facilities: 1000-w TPO, 7.28-kw ERP, 272-ft. above ground, 541-ft. above sea level, lat. 32° 18' 11", long. 90° 11' 22".
Transmitter: Standard Life Bldg., 127 Roach St.

***Jackson**—W53AY, Neighborhood Television Network Inc.
Technical facilities: 1000-w TPO, 10.6-kw ERP, 249-ft. above ground, 525-ft. above sea level, lat. 32° 18' 01", long. 90° 11' 07".
Transmitter: Capitol at Lamar St., Jackson.

*Jackson—W58BD, Residential Entertainment Inc.
Technical facilities: 1000-w TPO, 9.95-kw ERP, 230-ft. above ground, 518-ft. above sea level, lat. 32° 18' 01", long. 90° 11' 03".
Transmitter: 248 E. Capitol St., Jackson.
Ownership: Residential Entertainment Inc.

Jackson—W64BB, Sur Este Bcstg. Corp. Phone: 813-872-7889. Fax: 813-873-8886.
Technical facilities: 1000-w TPO, 5.2-kw ERP, 610-ft. above ground, 1020-ft. above sea level, lat. 32° 16' 00", long. 90° 16' 59".
Transmitter: 140 Rebel Circle.
Ownership: Sur Este Broadcasting Corp.
Satellite programming: Trinity Bcstg. Network.
Personnel: Gary Neubert, sales.

*Jackson—W67CG, Broadcast Data Corp.
Technical facilities: 1000-w TPO, 21.1-kw ERP, 226-ft. above ground, 499-ft. above sea level, lat. 32° 18' 01", long. 90° 11' 07".
Transmitter: Deposit Guaranty Bank Bldg., Jackson.
Ownership: Broadcast Data Corp.

McComb—W36AC, Trinity Bcstg. Network Inc.
Studio: Enterprise Journal Bldg., McComb, MS 39648.
Technical facilities: 500-w TPO, 12.767-kw ERP, 500-ft. above ground, 940-ft. above sea level, lat. 31° 16' 50", long. 90° 27' 05".
Holds CP for change to 330-w TPO, 8-kw ERP. BMPTTL-JA0702VP.
Transmitter: 2.73-mi. N of city antenna at 30°T from McComb.
Equipment: Television Technology transmitter; Bogner antenna.
Satellite earth stations: Scientific-Atlanta, 3-meter.
Began Operation: May 1, 1984. Trinity acquired in March 1991.
Ownership: Trinity Broadcasting Network Inc.
Satellite programming: Trinity Bcstg. Network.

*McComb—W61BQ, Kuhlmann Broadcasting.
Technical facilities: Lat. 31° 13' 52", long. 90° 27' 17".

*Natchez—W23CV, Black Media Assoc.
Technical facilities: 1000-w TPO, 50.6-kw ERP, 384-ft. above ground, 623-ft. above sea level, lat. 31° 26' 05", long. 91° 14' 14".
Transmitter: 10-mi. SE of Natchez Airport, Turkey Creek, Natchez.
Ownership: Black Media Associates.

*Natchez—W42AY, Russell Communications.
Technical facilities: 1000-w TPO, 89.4-kw ERP, 679-ft. above ground, 1650-ft. above sea level, lat. 31° 26' 05", long. 91° 14' 14".
Transmitter: Approx. 3-mi. NE of Kingston.
Ownership: Russell Communications.

Natchez—W58BO, Trinity Bcstg. Network Inc.
Technical facilities: 1000-w TPO, 11.2-kw ERP, 341-ft. above ground, 591-ft. above sea level, lat. 31° 27' 48", long. 91° 22' 48".
Requests CP for change to 7.4-kw ERP. BPTT-910503DK.
Transmitter: 3.1-mi. N of U.S. Rte. 61 at Robin's Bayou Crossing, near Cloverdale.
Equipment: ITS transmitter.
Satellite earth station: Scientific-Atlanta, 3.2-meter.
Began Operation: February 26, 1991.
Ownership: Trinity Broadcasting Network Inc.
Satellite programming: Trinity Bcstg. Network.

*Natchez—W66BP, Black Media Assoc.
Technical facilities: 1000-w TPO, 39.5-kw ERP, 489-ft. above ground, 728-ft. above sea level, lat. 31° 26' 05", long. 91° 14' 14".
Transmitter: 10-mi. SE of Natchez Airport at Turkey Creek, Natchez.
Ownership: Black Media Associates.

*Oxford—W51AZ, The Oxford Eagle Inc.
Technical facilities: 1000-w TPO, 34.9-kw ERP, 190-ft. above ground, 617-ft. above sea level, lat. 34° 22' 00", long. 89° 42' 24".
Transmitter: 10.6-mi. W of city center at 270°T, 1-mi. E of county line, N of Hwy. 6.
Ownership: The Oxford Eagle Inc.

Pascagoula—W46AV, Trinity Bcstg. Network Inc.
Technical facilities: 1000-w TPO, 10.3-kw ERP, 213-ft. above ground, 233-ft. above sea level, lat. 30° 24' 08", long. 88° 31' 56".
Requests modification of CP for change to lat. 30° 26' 54", long. 88° 33' 05". Transmitter to WGUD-FM transmitter site. BMPTTL-890310W3.
Transmitter: SE section of city limits.
Equipment: ITS transmitter; Andrew antenna.
Satellite earth station: Scientific-Atlanta, 3.2-meter.
Began Operation: May 8, 1990.
Ownership: Trinity Broadcasting Network Inc.
Satellite programming: Trinity Bcstg. Network.

*Philadelphia—W20AO, Morgan D. Hardy.
Technical facilities: 1000-w TPO, 13.3-kw ERP, 89-ft. above ground, 600-ft. above sea level, lat. 32° 46' 16", long. 89° 06' 37".
Transmitter: Myrtle St. & Byrd Ave., Philadelphia.
Ownership: Morgan D. Hardy.

*Starkville—W05BV, First United Methodist Church.
Technical facilities: 10-w TPO, 0.066-kw ERP, 141-ft. above ground, 531-ft. above sea level, lat. 33° 27' 47", long. 88° 49' 01".
Transmitter: Wilson at Lapkin St., Starkville.
Ownership: First United Methodist Church.

*Tupelo—W07CK, American Family Association.
Technical facilities: 10-w TPO, 0.055-kw ERP, 161-ft. above ground, 472-ft. above sea level, lat. 34° 12' 41", long. 88° 43' 06".
Transmitter: 0.5-mi. E on Mattox Rd., Tupelo.
Ownership: American Family Association.

*Tupelo—W56CB, Residential Entertainment Inc.
Technical facilities: 1000-w TPO, 9.95-kw ERP, 36-ft. above ground, 315-ft. above sea level, lat. 34° 15' 22", long. 88° 42' 20".
Transmitter: Bolton Bldg., 206 S. Broadway, Tupelo.

Webb—W11BU, David Ellington. Phone: 601-375-9212.
Studio: 307 John St., Webb, MS 38966.
Technical facilities: 10-w TPO, 0.028-kw ERP, 184-ft. above ground, 335-ft. above sea level, lat. 33° 56' 38", long. 90° 20' 40".
Transmitter: 307 John St., Webb.
Equipment: Television Technology transmitter; Scala antenna.
Began Operation: October 1, 1988.
Ownership: David Ellington.
Planned locally originated programming: Classified advertising; community programming; local special events; ethnic; music videos; character generated news; religious programming; hunting & fishing show; state university sports.
Planned satellite programming: ACTS; Hit Video USA; INN.
Advertising: Planned.

Missouri

*Bethany—K43CB, Mountain TV Network Inc.
Technical facilities: 100-w TPO, 0.5-kw ERP, 148-ft. above ground, 1207-ft. above sea level, lat. 40° 21' 41", long. 94° 04' 14".
Transmitter: 6.2-mi. NNW of Bethany.
Ownership: Mountain TV Network Inc.

Branson—K25BD, Christians Incorporated for Christ Inc. Phone: 417-881-6085.
Technical facilities: 1000-w TPO, 14.2-kw ERP, 236-ft. above ground, 1206-ft. above sea level, lat. 36° 38' 24", long. 93° 14' 31".
Transmitter: Branson Heights shopping center, Branson.
Ownership: Christians Incorporated for Christ Inc.

*Camdenton—K30CA, Camdenton Bcst. Group Inc.
Technical facilities: 1000-w TPO, 6.02-kw ERP, 410-ft. above ground, 1404-ft. above sea level, lat. 38° 01' 13", long. 92° 45' 27".
Transmitter: 0.19-mi. NE of intersection of Hwy. 7 & County Lake Rd.
Ownership: Camdenton Bcst. Group Inc.

*Camdenton—K43CD, Camdenton Bcst. Group.
Technical facilities: 1000-w TPO, 6.27-kw ERP, 351-ft. above ground, 1345-ft. above sea level, lat. 38° 01' 13", long. 92° 45' 27".
Transmitter: 0.19-mi. NE of intersection of Hwy. 7 & County Lake Rd.
Ownership: Camdenton Bcst. Group Inc.

*Camdenton—K54CS, Camdenton Bcst. Group Inc.
Technical facilities: 1000-w TPO, 6.27-kw ERP, 331-ft. above ground, 1326-ft. above sea level, lat. 38° 01' 13", long. 92° 45' 27".
Transmitter: 0.19-mi. NE of intersection of Hwy. 7 & County Lake Rd.
Ownership: Camdenton Bcst. Group Inc.

Cameron—K35CO, Communications Systems Assoc. Inc.
Technical facilities: 100-w TPO, 1.14-kw ERP, 194-ft. above ground, 1132-ft. above sea level, lat. 39° 44' 55", long. 94° 14' 53".
Transmitter: 920 Ashland Dr., Cameron.
Ownership: Communications Systems Associates Inc.

*Cape Girardeau—K14HS, Calvary Temple Church Inc.
Technical facilities: 1000-w TPO, 26.4-kw ERP, 151-ft. above ground, 866-ft. above sea level, lat. 37° 22' 16", long. 89° 31' 52".
Transmitter: 0.7-mi. S of Bainbridge Rd.
Ownership: Calvary Temple Church Inc.

Cape Girardeau—K45CA, Calvary Temple Church Inc. Phone: 314-334-7727. Fax: 314-334-7726.
Studio: 720 Bertling St., Cape Girardeau, MO 63701.
Technical facilities: 1000-w TPO, 16.9-kw ERP, 200-ft. above ground, 915-ft. above sea level, lat. 37° 22' 16", long. 89° 31' 52".
Requests CP for change to 9.1-kw ERP, 774-ft. above ground, 1414-ft. above sea level. BPTTL-9105032Y.
Transmitter: 0.68-mi. S of Bainbridge Rd., approx. 4-mi. N of Cape Girardeau.
Equipment: Television Technology transmitter; Bogner antenna.
Satellite earth stations: In operation; 10-meter & 8-meter.
Began Operation: April 3, 1989.
Ownership: Calvary Temple Church Inc.
Locally originated programming: Children's programming; documentaries; educational programming; music videos; news; public affairs; religious programming.
Satellite programming: Family Channel; FamilyNet; Inspirational Network.

*Cape Girardeau—K47CM, Calvary Temple Church Inc.
Technical facilities: 1000-w TPO, 17.3-kw ERP, 773-ft. above ground, 890-ft. above sea level, lat. 37° 22' 16", long. 89° 31' 52".
Transmitter: 0.7-mi. S of Bainbridge Rd., 4-mi. N of Cape Girardeau.
Ownership: Calvary Temple Church Inc.

Carthage-Joplin—KÒ9VM, Gary M. & Deborah R. Kenny. Phone: 417-451-1440.
Studio: Rte. 8, Neosho, MO 64850.
Technical facilities: 9-w TPO, 0.046-kw ERP, 381-ft. above ground, 1440-ft. above sea level, lat. 37° 06' 11", long. 94° 24' 11".
Transmitter: E of Taylor Rd., 0.3-mi. N of Newman Rd. Extension, Jackson.
Equipment: Television Technology transmitter; Scala antenna.
Satellite earth station: Uniden, 3.5-meter.
Began Operation: May 15, 1991.
Ownership: Deborah R. Kenny; Gary M. Kenny.
Locally originated programming: Children's programming; music videos; news; religious programming; sports.
Planned locally originated programming: Classified advertising; community programming; city council meetings; local special events; documentaries; educational programming; locally produced news; wire service news; character generated news; public access; public affairs; hunting & fishing show; high school sports; sports magazine; weather.
Satellite programming: Trinity Bcstg. Network.
Advertising: Yes. Rates: $15.00/30 Sec.; $25.00/Min.
Personnel: Deborah R. Kenny, General Manager; Gary M. Kenny, Engineer.

Columbia—K02NQ, Raymond A. Karpowicz. Phone: 314-443-0292. Fax: 314-874-3080.
Studio: 23 South 8th St., Columbia, MO 65201.
Technical facilities: 10-w TPO, 0.02-kw ERP, 95-ft. above ground, 837-ft. above sea level, lat. 38° 57' 03", long. 92° 19' 43".
Requests CP for change to 0.143-kw ERP. BPTVL-910503ZN.
Transmitter: 23 S. Eighth St., Columbia.
Equipment: Television Technology transmitter; Scala antenna.
Satellite earth station: In operation.
Began operation: June 1, 1990.
Ownership: Raymond A. Karpowicz.
Locally originated programming: Community programming; documentaries; news; locally produced news; public affairs; sports.
Advertising: Yes. Rates: $20.00/30 Sec.; $40.00/Min.
Personnel: Jim Karpowicz, General Manager.

Columbia—K11SN, Richard E. Koenig. Phones: 314-874-5886; 314-442-1111. Fax: 314-442-1198.
Studio: 405 Business Loop 70 E, Columbia, MO 65201.
Technical facilities: 10-w TPO, 0.044-kw ERP, 200-ft. above ground, 945-ft. above sea level, lat. 38° 57' 54", long. 92° 19' 54".
Transmitter: 405 Business Loop 70 E, Columbia, MO 65201.
Equipment: Acrodyne transmitter; Scala antenna.
Satellite earth station: Satellite Technology, 4-meter.
Began Operation: October 1, 1990.
Ownership: Richard E. Koenig.

Columbia—K56AU, Trinity Bcstg. Network Inc.
Technical facilities: 1000-w TPO, 1.14-kw ERP, 591-ft. above ground, 899-ft. above sea level, lat. 38° 57' 03", long. 92° 19' 43".
Transmitter: 0.01-mi. S of intersection of 8th St. & State Rd.
Equipment: ITS transmitter.
Began Operation: January 1, 1986.
Ownership: Trinity Broadcasting Network Inc.
Satellite programming: Trinity Bcstg. Network.
Note: Licensed as a translator.

***Columbia**—K58DT, Howard Wapner.
Technical facilities: 1000-w TPO, 10.5-kw ERP, 174-ft. above ground, 919-ft. above sea level, lat. 38° 57' 52", long. 92° 18' 26".
Transmitter: 1911 Hwy. 70 E, Columbia.
Ownership: Howard Wapner.

***Jefferson City**—K11TB, Raymond A. Karpowicz. Phone: 314-443-0292.
Technical facilities: 100-w TPO, 0.015-kw ERP, 322-ft. above ground, 997-ft. above sea level, lat. 38° 33' 50", long. 92° 11' 21".
Transmitter: 3109 S. Ten Mile Rd., Jefferson City.
Ownership: Raymond A. Karpowicz.

***Joplin-Carthage**—K05JH, Don Stubblefield.
Technical facilities: 10-w TPO, 0.028-kw ERP, 374-ft. above ground, 1433-ft. above sea level, lat. 37° 06' 11", long. 94° 24' 11".
Ownership: Don Stubblefield.

Joplin—K57DR, Board of Regents, Missouri Southern State. Phone: 417-625-9375. Fax: 417-625-9742.
Studio: Newman and Duquesne Roads, Joplin, MO 64801.
Technical facilities: 507-w TPO, 4.2-kw ERP, 125-ft. above ground, 1116-ft. above sea level, lat. 37° 05' 16", long. 94° 30' 48".
Transmitter: Atop the Mercantile Bank Bldg. at 4th St. Joplin.
Equipment: Acrodyne transmitter; Scala antenna.
Satellite earth station: DX Engineering, 5-meter.
Began Operation: January 1, 1988.
Ownership: Missouri Southern State College.
Locally originated programming: Community programming; city council meetings; local special events; documentaries; educational programming; college courses; foreign language programming; music videos; character generated news; public affairs; sports; state university sports.
Satellite programming: Biznet; Learning Channel; sports.
Personnel: Richard W. Massa, Executive Manager; Dominic G. Caristi, General Manager; Judy Stiles, Director Of Community Affairs; Morris Sweet, Chief Engineer.

***Joplin-Carthage**—K46CZ, Gary M. & Deborah R. Kenny. Phone: 417-451-1440.
Technical facilities: 1000-w TPO, 7.3-kw ERP, 381-ft. above ground, 1440-ft. above sea level, lat. 37° 06' 11", long. 94° 24' 11".
Requests modification of CP for change to 8.47-kw ERP, 292-ft. above ground, 1476-ft. above sea level, lat. 37° 01' 00", long. 94° 24' 20". Transmitter to E of Hwy. 71, Marion Twp., IN. BMPTTL-910503ZT.
Transmitter: E of Taylor Rd., 0.3-mi. N of Newman Rd. extension, Jackson.
Equipment: Television Technology transmitter; Scala antenna.
Ownership: Deborah R. Kenny; Gary M. Kenny.
Planned locally originated programming: Children's programming; classified advertising; community programming; documentaries; news; religious programming; weather.
Planned satellite programming: Trinity Bcstg. Network.
Advertising: Planned. Rates: $15.00/30 Sec.; $25.00/Min.
Personnnel: Deborah R. Kenny, General Manager.

***Joplin/Carthage**—K09VM, Gary M. & Deborah R. Kenny.
Technical facilities: Lat. 37° 06' 11", long. 94° 24' 11".
Equipment: Scala antenna.

***Kansas City**—K12OM, Jeremy D. Lansman.
Technical facilities: 10-w TPO, 1.035-kw ERP, 1001-ft. above ground, 1706-ft. above sea level, lat. 39° 04' 23", long. 94° 29' 06".
Transmitter: 2800 Wallace Ave.
Ownership: Jeremy D. Lansman.

***Kansas City**—K26CR, Janet Jacobsen. Phone: 605-335-1135.
Technical facilities: 23.9-w TPO, 1.28-kw ERP, lat. 39° 05' 58", long. 94° 34' 57".
Ownership: Women's LPTV Network.

***Kennett-Malden**—K42CV, Robert W. Sudbrink.
Technical facilities: 1000-w TPO, 43.3-kw ERP, 265-ft. above ground, 535-ft. above sea level, lat. 36° 19' 47", long. 90° 06' 58".
Transmitter: 1-mi. SW of Caryville, near Piggott.
Ownership: Sudbrink Broadcasting.

***Lebanon**—K59DK, Lebanon Acts.
Technical facilities: 1000-w TPO, 8.4-kw ERP, 351-ft. above ground, 1598-ft. above sea level, lat. 37° 40' 40", long. 92° 41' 16".
Transmitter: Radio Park on New Buffalo Rd., Lebanon.
Ownership: Lebanon Acts.

***Lebanon**—K61EE, Lebanon Acts.
Technical facilities: 1000-w TPO, 8.4-kw ERP, 351-ft. above ground, 1601-ft. above sea level, lat. 37° 40' 40", long. 92° 41' 16".
Transmitter: Radio Park on New Buffalo Rd.
Ownership: Lebanon Acts.

***Monett**—K38DD, Peggy L. Davis & Deborah R. Kenny. Phone: 417-451-1440.
Technical facilities: 100-w TPO, 0.858-kw ERP, 200-ft. above ground, 1558-ft. above sea level, lat. 36° 56' 15", long. 93° 55' 30".
Transmitter: County Rd. 37 at northern city limits, Monett.
Equipment: Television Technology transmitter; Scala antenna.
Satellite earth station: Uniden, 3.2-meter.
Scheduled to begin operation: November 1, 1991.
Ownership: Peggy L. Davis; Deborah R. Kenny.
Planned locally originated programming: Children's programming; community programming; city council meetings; local special events; magazines; music videos; public access; public affairs; religious programming; sports; hunting & fishing show; high school sports; weather.
Planned satellite programming: Trinity Bcstg. Network.
Personnel: Deborah R. Kenny, General Manager; Gary M. Kenny, Chief Engineer.

Neosho—K32CL, Gary M. Kenny. Phone: 417-451-1440.
Studio: Rte. 8.
Technical facilities: 100-w TPO, 3.96-kw ERP, 151-ft. above ground, 1375-ft. above sea level, lat. 36° 52' 38", long. 94° 24' 24".
Transmitter: Rte. 8.
Equipment: Emcee transmitter; Scala antenna.
Satellite earth stations: M/A-Com, 4-meter; Uniden, 3.2-meter.
Began Operation: March 25, 1989.
Ownership: Gary M. Kenny.
Locally originated programming: Children's programming; classified advertising; community programming; city council meetings; local special events; educational programming; music videos; public access; religious programming; sports; hunting & fishing show.
Planned locally originated programming: Documentaries; news; locally produced news; wire service news; character generated news; public affairs; high school sports; sports magazine; weather.
Satellite programming: Trinity Bcstg. Network.
Advertising: Yes. Rates: $5.00/30 Sec.; $10.00/Hour.
Personnel: Deborah Kenny, Sales; Gary Kenny, Engineer.

***Oaks**—K29CF, Triangle Television Co.
Technical facilities: 1000-w TPO, 12.7-kw ERP, 863-ft. above ground, 1749-ft. above sea level, lat. 39° 01' 19", long. 94° 30' 50".
Requests modification of CP to change the city of license to Kansas City & change to 13.888-kw ERP, 1020-ft. above ground, 1709-ft. above sea level, lat. 39° 04' 24", long. 94° 29' 06". Transmitter to 2800 Wallace Ave., Kansas City. BMPTTL-910503YW.
Transmitter: 6309 E. 56th St., Kansas City.
Ownership: Triangle Television Co.

***Poplar Bluff**—K34CD, CMM Inc.
Technical facilities: 1000-w TPO, 11.2-kw ERP, 535-ft. above ground, 1034-ft. above sea level, lat. 36° 48' 02", long. 90° 27' 03".
Transmitter: 4.2-mi. NW of center of Poplar Bluff.
Ownership: CMM Inc.

Poplar Bluff—K39CP, Trinity Bcstg. Network Inc.
Technical facilities: 1000-w TPO, 19.8-kw ERP, 526-ft. above ground, 1014-ft. above sea level, lat. 36° 48' 02", long. 90° 27' 03".
Transmitter: 4.5-mi. NW of Poplar Bluff.
Ownership: Trinity Broadcasting Network Inc.

***Poplar Bluff**—K68DF, Robert W. Sudbrink.
Technical facilities: 1000-w TPO, 13.5-kw ERP, 502-ft. above ground, 928-ft. above sea level, lat. 36° 45' 46", long. 90° 26' 03".
Transmitter: 1.2-mi. W of Poplar Bluff.
Ownership: Sudbrink Broadcasting.

***Potosi**—K51CT, Mountain TV Network Inc.
Technical facilities: 100-w TPO, 0.65-kw ERP, 98-ft. above ground, 1394-ft. above sea level, lat. 37° 51' 06", long. 90° 52' 17".
Transmitter: 7.5-mi. S of Potosi.
Ownership: Mountain TV Network Inc.

***Raytown**—K07UR, Triangle Television Co.
Technical facilities: 10-w TPO, 0.02-kw ERP, 863-ft. above ground, 1749-ft. above sea level, lat. 39° 01' 19", long. 94° 30' 50".
Transmitter: 6309 E. 56th St., Kansas City.
Ownership: Triangle Television Co.

Rolla—K07SD, U. of Missouri, a Public Corp. Phones: 314-364-2468; 314-442-1122. Fax: 314-449-3435.
Studio: Hwy. 63 S, Columbia, MO 65201.
Technical facilities: 10-w TPO, 0.155-kw ERP, 145-ft. above ground, 1345-ft. above sea level, lat. 37° 57' 35", long. 91° 46' 19".
Requests CP for change to 0.832-kw ERP, 164-ft. above ground, 1329-ft. above sea level. Transmitter: Thomas Jefferson Hall, 202 W. 18th St., Rolla, MO.
Equipment: Television Technology transmitter; Scala antenna.
Began Operation: April 1, 1983.
Ownership: The Curators of the University of Missouri.
Advertising: No.
Personnel: See KOMU-TV, Columbia, MO.

Rolla—K19AN, Russell Communications.
Technical facilities: 1.27-kw ERP, lat. 37° 57' 45", long. 91° 45' 46".
Began Operation: May 1, 1987.
Ownership: Russell Communications.

***St. Ann**—K40CY, Television Interests Co.
Technical facilities: 1000-w TPO, 12.7-kw ERP, 853-ft. above ground, 1348-ft. above sea level, lat. 38° 34' 50", long. 90° 19' 45".
Transmitter: Kernick Seminary Grounds, Shrewsbury.
Ownership: Television Interests Co.

***St. Charles**—K34BR, Trinity Bcstg. Network.
Technical facilities: 1000-w TPO, 8.4-kw ERP, 479-ft. above ground, 915-ft. above sea level, lat. 38° 45' 33", long. 90° 38' 18".
Transmitter: 4534 N. Lindberg St., near Cottleville.
Equipment: ITS transmitter; Scala antenna.
Satellite earth station: Scientific-Atlanta, 3.2-meter; Scientific-Atlanta receivers.
Scheduled to begin operation: March 25, 1991.
Ownership: Trinity Broadcasting Network Inc.
Satellite programming: Trinity Bcstg. Network.

St. Louis—K07TV, Channel America LPTV License Subsidiary Inc.
Technical facilities: 10-w TPO, 0.01-kw ERP, 404-ft. above ground, 912-ft. above sea level, lat. 38° 38' 10", long. 90° 20' 38".
Transmitter: 1034 S. Brentwood Blvd., Clayton.
Ownership: Channel America LPTV License Subsidiary Inc.

***St. Louis**—K16BV, Jeff Jacobsen. Phone: 605-335-1136.
Technical facilities: 1.07-kw ERP, lat. 38° 37' 55", long. 90° 13' 59".
Ownership: Jeffco Bcstg.

St. Louis—K18BT, Trinity Bcstg. Network.
Technical facilities: 1000-w TPO, 10.5-kw ERP, 561-ft. above ground, 1024-ft. above sea level, lat. 38° 34' 24", long. 90° 19' 30".
Transmitter: KYKW (FM) transmitter site, near St. Louis.
Equipment: ITS transmitter; Andrew antenna.
Satellite earth station: Scientific-Atlanta, 3.2-meter; Scientific-Atlanta receivers.
Began operation: April 1, 1991.
Ownership: Trinity Broadcasting Network Inc.
Satellite programming: Trinity Bcstg. Network.

***St. Louis**—K21DD, Ken Jacobsen. Phone: 605-335-1136.
Technical facilities: 2000-w TPO, 12.5-kw ERP, 266-ft. above ground, 764-ft. above sea level, lat. 38° 37' 55", long. 90° 13' 59".
Requests modification of CP for change to 2000-w TPO, 79-ft. above ground, 231-ft. above sea level. BMPTTL-910424JF.
Transmitter: 310 S. Grand Blvd., St. Louis.
Ownership: Kentel.

***St. Louis**—K42DB, Triangle Television Co.
Technical facilities: 1000-w TPO, 10-kw ERP, 561-ft. above ground, 1024-ft. above sea level, lat. 38° 37' 48", long. 90° 11' 26".
Requests modification of CP for change to 24.23-kw ERP, 1066-ft. above sea level. BMPTTL-910503GM.
Transmitter: One Mercantile Center, St. Louis.
Ownership: Triangle Television Co.

*St. Louis—K48DW, Sylvia Landin.
Technical facilities: 1000-w TPO, 29.3-kw ERP, 571-ft. above ground, 965-ft. above sea level, lat. 38° 45' 11", long. 90° 07' 09".
Transmitter: Old Acton Rd., Granite City.
Ownership: Sylvia M. Landin.

St. Louis—K52AY, Flor De Rio Television Co. Inc.
Technical facilities: 2.04-kw ERP, lat. 38° 37' 48", long. 90° 11' 26".
Ownership: Flor De Rio Television Co. Inc.
Satellite programming: Univision.
Advertising: No.

St. Louis—K56CA, Missouri Baptist College. Phone: 314-569-1190.
Technical facilities: 1000-w TPO, 12.5-kw ERP, 479-ft. above ground, 928-ft. above sea level, lat. 38° 37' 28", long. 90° 11' 26".
Transmitter: Laclede, 720 Olive, St. Louis.
Began Operation: September 24, 1986.
Ownership: Missouri Baptist College.
Locally originated programming: Religious programming.
Satellite programming: ACTS.
Represented (engineering): Television Engineering Corp.
Represented (legal): May & Dunne.

St. Louis—K58DH, Kurt J. Petersen.
Technical facilities: 1000-w TPO, 8.7-kw ERP, 797-ft. above ground, 1260-ft. above sea level, lat. 38° 24' 24", long. 90° 19' 30".
Transmitter: Resurrection Cemetery, 7555 MacKenzie Rd., Afton.
Ownership: Kurt J. Petersen.

*St. Louis—K64DT, Barbara Dilley.
Technical facilities: 1000-w TPO, 20.8-kw ERP, 420-ft. above ground, 883-ft. above sea level, lat. 38° 37' 42", long. 90° 11' 31".
Requests modification of CP for change to 24.29-kw ERP, 620-ft. above ground, 1066-ft. above sea level, lat. 38° 37' 48", long. 90° 11' 26". Transmitter to 1 Mercantile Center, St. Louis. BMPTTL-9105032F.
Transmitter: Seventh & Olive, St. Louis.
Ownership: Valuevision International Inc.

*St. Louis—W66BN, EZ Communications Inc.
Technical facilities: 211-w TPO, 1.94-kw ERP, 951-ft. above ground, 1414-ft. above sea level, lat. 38° 34' 24", long. 90° 19' 30".
Transmitter: 7555 McKenzie Rd., St. Louis.
Ownership: EZ Communications Inc.

*St. Louis—K68DS, Triangle Television Co.
Technical facilities: 1000-w TPO, 10-kw ERP, 561-ft. above ground, 1024-ft. above sea level, lat. 38° 37' 48", long. 90° 11' 26".
Requests modification of CP for change to 24.05-kw ERP, 1066-ft. above sea level. BMPTTL-910503GN.
Transmitter: 1 Mercantile Center, St. Louis.
Ownership: Triangle Television Co.

St. Louis—K69FN, Catholic Views Bcstg. Inc.
Technical facilities: 1000-w TPO, 7-kw ERP, 463-ft. above ground, 1240-ft. above sea level, lat. 38° 25' 01", long. 90° 25' 59".
Transmitter: 4800 Macha St. Imperial.
Ownership: Catholic Views Bcstg. Inc.

*St. Louis-Pine Lawn—K13WA, KWA-TV Inc. Phone: 813-254-1121.
Technical facilities: 10-w TPO, 0.075-kw ERP, 262-ft. above ground, 761-ft. above sea level, lat. 38° 37' 55", long. 90° 13' 59".
Requests modification of CP to change city of license to St. Louis-Clayton & Jennings & for change to 0.138-kw ERP. BMPTTL-910502NM.
Transmitter: 310 S. Grand Blvd., St. Louis.
Ownership: KWA-TV Inc.

*Springfield—K15CZ, Nancy M. Kuni.
Technical facilities: 1000-w TPO, 23.7-kw ERP, 230-ft. above ground, 1581-ft. above sea level, lat. 37° 12' 06", long. 93° 14' 01".
Requests modification of CP for change to 2000-w TPO, 18.7-kw ERP, 541-ft. above ground, 1817-ft. above sea level, lat. 37° 14' 23", long. 93° 17' 05". Transmitter to 720 E. Kearney St. BMPTTL-910502FF.
Transmitter: 3000 E. Cherry St., Springfield.
Ownership: Nancy M. Kuni.

*Springfield—K39CI, Christian Life Center.
Technical facilities: 8.8-kw ERP, lat. 37° 12' 47", long. 93° 17' 14".

*Springfield—K43DG, Susan A. Lawrenson.
Technical facilities: 1000-w TPO, 22.4-kw ERP, 230-ft. above ground, 1581-ft. above sea level, lat. 37° 12' 06", long. 93° 14' 01".
Requests modification of CP for change to 690-w TPO, 5.9-kw ERP, 541-ft. above ground, 1818-ft. above sea level, lat. 37° 14' 23", long. 93° 17' 05". Transmitter to 720 E. Kearney St. BMPTTL-910502MG.
Transmitter: 3000 E. Cherry St., Springfield.
Ownership: Susan A. Lawrenson.

Springfield—K52DH, Trinity Bcstg. Network Inc.
Technical facilities: 1000-w TPO, 8.6-kw ERP, 302-ft. above ground, 1696-ft. above sea level, lat. 37° 05' 17", long. 93° 10' 34".
Transmitter: County Line Rd., 0.9-mi. E of County Rd., 4.1-mi. NNE of Ozark.
Equipment: ITS transmitter.
Satellite earth station: Scientific-Atlanta, 3.2-meter; Scientific-Atlanta receivers.
Began Operation: November 10, 1989.
Ownership: Trinity Broadcasting Network Inc.
Satellite programming: Trinity Bcstg. Network.

*Wardell-Kennett—K02NM, Midsouth Bcstrs.
Technical facilities: 10-w TPO, 0.067-kw ERP, 141-ft. above ground, 400-ft. above sea level, lat. 36° 20' 40", long. 89° 52' 00".
Transmitter: Approx. 3-mi. SW of Wardell.
Ownership: Midsouth Bcstrs.

Montana

*Baker & rural Fallon County—K38BS, Mountain TV Network Inc.
Technical facilities: 100-w TPO, 1.4-kw ERP, 95-ft. above ground, 3648-ft. above sea level, lat. 46° 10' 33", long. 104° 21' 16".
Transmitter: 13-mi. SSW of Baker.
Ownership: Mountain TV Network Inc.

*Belgrade—K28DC, Telecrafter Bcstg. Corp.
Technical facilities: 100-w TPO, 0.609-kw ERP, 689-ft. above ground, 5673-ft. above sea level, lat. 45° 38' 15", long. 111° 16' 01".
Transmitter: 10.5-mi. SSE of Belgrade.
Ownership: Telecrafter Services Corp.

*Belgrade—K36CN, Telecrafter Corp.
Technical facilities: 100-w TPO, 0.609-kw ERP, 689-ft. above ground, 5673-ft. above sea level, lat. 45° 38' 15", long. 111° 16' 01".
Transmitter: 10.5-mi. SSE of Belgrade.
Ownership: Telecrafter Services Corp.

Billings—K05HS, Yellowstone Valley Community TV.
Technical facilities: 0.06-kw ERP, lat. 45° 46' 35", long. 108° 35' 48".
Ownership: Yellowstone Valley Community TV.

Billings—K14AQ, Russell Communications.
Technical facilities: 1000-w TPO, 11.68-kw ERP, 324-ft. above ground, 3750-ft. above sea level, lat. 45° 45' 59", long. 108° 27' 19".
Transmitter: 6.5-mi. SSE of Billings.
Ownership: Russell Communications.

Billings—K25BP, Big Horn Communications Inc. Phone: 406-652-4743. TWX: 621-4-9900. Fax: 406-652-6963.
Technical facilities: 100-w TPO, 1.16-kw ERP, 161-ft. above ground, 3809-ft. above sea level, lat. 45° 46' 04", long. 108° 27' 27".
Transmitter: 6.5-mi. SSE of Billings, MT.
Began Operation: May 19, 1975.
Ownership: Big Horn Communications Inc.
Advertising: No.
Personnel: Ray Moser, General Manager; J. R. Middleton, Chief Engineer.

*Billings—K31CU, Shaltry Communications.
Technical facilities: 1000-w TPO, 11.8-kw ERP, 249-ft. above ground, 3750-ft. above sea level, lat. 45° 45' 59", long. 108° 27' 19".
Transmitter: Approx. 6-mi. SSE of Billings.
Ownership: Shaltry Communications.

Birney—K57DF, Dull Knife Memorial College. Phone: 406-477-6215.
Technical facilities: 11.1-kw ERP, lat. 45° 33' 12", long. 106° 31' 16".
Ownership: Dull Knife Memorial College Inc.

Boulder—K27CD, Boulder TV Translator Assn.
Technical facilities: 100-w TPO, 1.24-kw ERP, 49-ft. above ground, 5968-ft. above sea level, lat. 46° 15' 34", long. 112° 09' 08".
Transmitter: 2-mi. NE of Boulder.
Ownership: Boulder TV Translator Assn.

*Bozeman—K16CF, AER Productions.
Technical facilities: 1000-w TPO, 16.3-kw ERP, 148-ft. above ground, 5797-ft. above sea level, lat. 45° 41' 35", long. 110° 58' 50".
Ownership: AER Productions.

*Bozeman—K20CQ, American Lo-Power TV Network Inc.
Technical facilities: 1000-w TPO, 3.67-kw ERP, 860-ft. above ground, 4836-ft. above sea level, lat. 45° 41' 35", long. 110° 58' 50".
Ownership: American Lo-Power TV Network Inc.

*Bozeman—K26DE, KXLF Communications Inc.
Technical facilities: 1000-w TPO, 14.7-kw ERP, 59-ft. above ground, 5617-ft. above sea level, lat. 45° 41' 35", long. 110° 58' 50".
Requests modification of CP for change to 100-w TPO, 2.85-kw ERP, 49-ft. above ground, 5656-ft. above sea level, lat. 45° 38' 15", long. 111° 16' 01". Transmitter to 1.9-mi. S of Rte. 84, 4.3-mi. W of Bozeman. BMPTTL-910503GW.
Transmitter: 2.9-mi. ENE of Bozeman.
Ownership: Evening Post Publishing Co.

*Bozeman—K32CT, Kay Cee TV.
Technical facilities: 100-w TPO, 16.1-kw ERP, 148-ft. above ground, 5797-ft. above sea level, lat. 45° 41' 35", long. 110° 58' 50".
Ownership: Kay Cee Television.

*Bozeman—K39CY, Jose Armando Tamez.
Technical facilities: 100-w TPO, 1.53-kw ERP, 177-ft. above ground, 4908-ft. above sea level, lat. 45° 41' 51", long. 111° 03' 04".
Transmitter: 2.5-mi. NW of Bozeman.
Ownership: Jose A. Tamez.

Bozeman—K42BZ, Eagle Communications. Phone: 406-586-0296.
Technical facilities: 1000-w TPO, 26.2-kw ERP, 30-ft. above ground, 6645-ft. above sea level, lat. 45° 40' 27", long. 110° 52' 05".
Transmitter: E of Bozeman.
Equipment: Acrodyne transmitter; Scala antenna.
Ownership: Eagle Communications Inc.
Note: Operating as translator; primary station KTVM Butte, MT.

Bridger—K63EA, Clarks Fork Valley TV District No. 1.
Transmitter: 2.3-mi. E & 1-mi. N of Montrose.
Ownership: Clarks Fork Valley TV District No. 1.

*Browning—K55FE, Browning Public School.
Technical facilities: 100-w TPO, 1.02-kw ERP, 125-ft. above ground, 4495-ft. above sea level, lat. 48° 33' 26", long. 113° 00' 51".
Requests modification of CP for change to 1.028-kw ERP, 126-ft. above ground, 4497-ft. above sea level.
Transmitter: Atop the water tower in Browning.
Ownership: Browning Public Schools.

Browning—K57FM, Browning Public School. Phone: 406-338-2715.
Technical facilities: 100-w TPO, 1.028-kw ERP, 126-ft. above ground, 4497-ft. above sea level, lat. 48° 33' 26", long. 113° 00' 51".
Transmitter: Atop the water tower in Browning.
Ownership: Browning Public Schools.

*Choteau—K21CR, Choteau School District No. 1.
Technical facilities: 100-w TPO, 1.71-kw ERP, 130-ft. above ground, 4409-ft. above sea level, lat. 47° 45' 22", long. 112° 09' 37".
Transmitter: Rattlesnake Butte, 2.6-mi. S of Choteau.
Ownership: Choteau School District No. 1.

*Choteau—K29BT, Mountain TV Network Inc.
Technical facilities: 100-w TPO, 1.35-kw ERP, 95-ft. above ground, 7766-ft. above sea level, lat. 47° 47' 17", long. 112° 41' 34".
Transmitter: 24-mi. WSW of Choteau.
Ownership: Mountain TV Network Inc.

*Choteau—K35CD, Mountain TV Network Inc.
Technical facilities: 100-w TPO, 1.41-kw ERP, 95-ft. above ground, 7766-ft. above sea level, lat. 47° 47' 17", long. 112° 41' 34".
Transmitter: 24-mi. WSW of Choteau.

Circle—K14AG, Circle TV Booster Club Inc. Phone: 406-485-3550.
Technical facilities: 100-w TPO, 0.341-kw ERP, 42-ft. above ground, 3508-ft. above sea level, lat. 47° 16' 00", long. 105° 24' 55".
Transmitter: 13.5-mi. SE of Circle.
Ownership: Circle TV Booster Club Inc.
Note: Operating as a translator; primary station KWSE, Williston, ND.

Colstrip—K28CB, Colstrip Public Schools. Phones: 406-748-2920; 406-748-2271. Fax: 406-748-2268.
Studio: 5000 Pine Butte Drive, Colstrip, MT 59323.
Technical facilities: 100-w TPO, 1.24-kw ERP, 49-ft. above ground, 3251-ft. above sea level, lat. 45° 53' 42", long. 106° 37' 39".
Transmitter: 0.5-mi. N of Colstrip.
Satellite earth station: Andrew, 4.5-meter.
Began Operation: November 1, 1990.
Ownership: Colstrip Public Schools.
Planned locally originated programming: Children's programming; community

programming; local special events; educational programming.
Advertising: No.

*Conrad—K36CE, Satellite Communications Corp.
Technical facilities: 1000-w TPO, 40.3-kw ERP, 141-ft. above ground, 3668-ft. above sea level, lat. 48° 18' 48", long. 111° 57' 38".
Transmitter: 9.5-mi. NW of city center at 357.12°T, 1-mi. W of 91, 0.25-mi. N of Hwy. 216.
Ownership: Satellite Communications Corp.

*Conrad—K44CO, Satellite Communications Corp.
Technical facilities: 1000-w TPO, 39.4-kw ERP, 141-ft. above ground, 3671-ft. above sea level, lat. 48° 18' 48", long. 111° 57' 38".
Transmitter: 9.5-mi. NW of city center at 357.12°T, 1-mi. W of 91, 0.25-mi. N of Hwy. 216.
Ownership: Satellite Communications Corp.

*Cut Bank—K32CF, Mountain TV Network Inc.
Technical facilities: 100-w TPO, 1.38-kw ERP, 95-ft. above ground, 4222-ft. above sea level, lat. 48° 34' 32", long. 112° 13' 51".
Transmitter: 6-mi. SE of Cut Bank.
Ownership: Mountain TV Network Inc.

Darby—K21AN, Bitteroot Valley Public Television. Phone: 406-961-3692.
Studio: REC Building, Corvallis, MT.
Technical facilities: 1.15-kw ERP, lat. 46° 04' 02", long. 114° 12' 24".
Transmitter: Darby, MT.
Equipment: Television Technology transmitter; Scala antenna.
Began Operation: July 12, 1988.
Ownership: Bitteroot Valley Public Television.
Locally originated programming: Community programming; documentaries; educational programming; news; locally produced news; public access; public affairs; sports; high school sports.
Advertising: Yes. Rates: $6.25/10 Sec.
Represented (legal): Schwartz, Woods & Miller.

*Dillon—K32CU, Mountain TV Network Inc.
Technical facilities: 100-w TPO, 0.92-kw ERP, 98-ft. above ground, 8573-ft. above sea level, lat. 45° 00' 59", long. 112° 42' 59".
Transmitter: 13-mi. SSW of Dillon.
Ownership: Mountain TV Network Inc.

*Dillon—K42CA, Mountain TV Network Inc.
Technical facilities: 100-w TPO, 0.95-kw ERP, 95-ft. above ground, 8573-ft. above sea level, lat. 45° 00' 59", long. 112° 42' 59".
Transmitter: 13-mi. SSW of Dillon.
Ownership: Mountain TV Network Inc.

*Emigrant—K19CO, Paradise Valley TV Assn.
Technical facilities: 10-w TPO, 0.374-kw ERP, 16-ft. above ground, 5656-ft. above sea level, lat. 45° 20' 07", long. 110° 41' 22".
Transmitter: 4-mi. SE of Emigrant.
Ownership: Paradise Valley TV Assn.

Emigrant—K27DL, Paradise Valley TV Assn.
Technical facilities: 10-w TPO, 0.374-kw ERP, 16-ft. above ground, 5656-ft. above sea level, lat. 45° 20' 07", long. 110° 41' 22".
Transmitter: 4-mi. SE of Emigrant.
Ownership: Paradise Valley TV Assn.

*Eureka—K34CE, Rural Television System Inc.
Technical facilities: 100-w TPO, 1.18-kw ERP, 49-ft. above ground, 2661-ft. above sea level, lat. 48° 53' 06", long. 115° 02' 52".
Transmitter: Eureka High School.
Ownership: Rural Television System Inc.

*Eureka—K34DE, Rural Television System Inc.
Technical facilities: 100-w TPO, 1.18-kw ERP, 49-ft. above ground, 2661-ft. above sea level, lat. 48° 53' 06", long. 115° 02' 52".
Transmitter: At the high school, Eureka.
Ownership: Rural Television System Inc.

*Forsyth—K21CB, Forsyth Community Public Television.
Technical facilities: 100-w TPO, 1.17-kw ERP, 46-ft. above ground, 2806-ft. above sea level, lat. 46° 15' 31", long. 106° 40' 26".
Transmitter: Southern edge of Forsyth.
Ownership: Forsyth Community Public Television.

*Fort Benton—K28CD, Fort Benton Community Improvement Assn.
Technical facilities: 100-w TPO, 3.73-kw ERP, 16-ft. above ground, 2877-ft. above sea level, lat. 47° 50' 07", long. 110° 39' 13".
Transmitter: Approx. 1.24-mi. NE of Fort Benton.
Ownership: Fort Benton Community Improvement Assn.

Glasgow—K14AR, Valley County TV District No. 1.
Technical facilities: 1.38-kw ERP, lat. 48° 12' 18", long. 106° 38' 00".
Transmitter: Northern section of Glasgow city limits.
Ownership: Valley County TV District No. 1.

Glasgow—K16AZ, Valley County TV District No. 1.
Technical facilities: 100-w TPO, 0.88-kw ERP, 148-ft. above ground, 2234-ft. above sea level, lat. 48° 12' 18", long. 106° 38' 00".
Transmitter: Northern section of Glasgow city limits.
Ownership: Valley County TV District No. 1.

Glasgow—K18BN, Valley County TV District No. 1.
Technical facilities: 100-w TPO, 0.86-kw ERP, 144-ft. above ground, 2185-ft. above sea level, lat. 48° 12' 18", long. 106° 38' 00".
Transmitter: Northern section of Glasgow city limits.
Ownership: Valley County TV District No. 1.

Glasgow—K19AC, KOUS-TV Inc.
Technical facilities: 100-w TPO, 1.95-kw ERP, 299-ft. above ground, 2789-ft. above sea level, lat. 48° 01' 52", long. 106° 18' 29".
Transmitter: 7-mi. E of Fort Peck, 0.4-mi. NW of Deadman Butte.
Equipment: Acrodyne transmitter; Scala antenna.
Began Operation: January 1, 1983.
Ownership: Big Horn Communications Inc.
Planned locally originated programming: Character generated news.
Satellite programming: CNN.
Represented (engineering): John H. Mullaney.
Represented (legal): Gardner, Carton & Douglas.

Great Falls—K53DW, Trinity Bcstg. Network.
Technical facilities: 1000-w TPO, 9.1-kw ERP, 279-ft. above ground, 3839-ft. above sea level, lat. 47° 31' 57", long. 111° 16' 41".
Transmitter: Great Falls Rd., Black Eagle Community, Great Falls.
Began operation: April 9, 1991.
Ownership: Trinity Broadcasting Network Inc.
Satellite programming: Trinity Bcstg. Network.

*Harlem—K27CJ, Blaine County Public Television Inc.
Technical facilities: 100-w TPO, 1.24-kw ERP, 49-ft. above ground, 2500-ft. above sea level, lat. 48° 33' 30", long. 108° 47' 40".
Transmitter: 1.7-mi. N of Harlem.
Ownership: Blaine County Public Television Inc.

*Harlowton—K28CN, Colstrip Public Schools.
Technical facilities: 100-w TPO, 1.24-kw ERP, 49-ft. above ground, 4551-ft. above sea level, lat. 46° 23' 36", long. 109° 50' 38".
Transmitter: 3-mi. S of Harlowton.
Ownership: Colstrip Public Schools.

Helena—K41CX, Trinity Bcstg. Network.
Technical facilities: 1000-w TPO, 10.1-kw ERP, 79-ft. above ground, 5033-ft. above sea level, lat. 46° 46' 12", long. 112° 01' 22".
Transmitter: 11-mi. N of Helena, North Hill area.
Equipment: ITS transmitter; Andrew antenna.
Satellite earth station: Scientific-Atlanta, 3.2-meter; Scientific-Atlanta receivers.
Began Operation: June 9, 1990.
Ownership: Trinity Broadcasting Network Inc.
Satellite programming: Trinity Bcstg. Network.

*Hot Springs—K33CW, Hot Springs TV District.
Technical facilities: 100-w TPO, 1.23-kw ERP, 49-ft. above ground, 2949-ft. above sea level, lat. 47° 37' 17", long. 114° 38' 44".
Transmitter: 1.2-mi. NW of Hot Springs.
Ownership: Hot Springs TV District.

Kalispell—K18AJ, KPAX Communications Inc. Phones: 406-543-7106; 406-756-5888. Fax: 406-756-5889.
Studio: 575 Sunset Blvd., Suite 202, Kalispell, MT 59901.
Technical facilities: 100-w TPO, 0.45-kw ERP, 100-ft. above ground, 3808-ft. above sea level, lat. 48° 09' 58", long. 114° 19' 51".
Requests modification of CP for change to 45.8-kw ERP. BMPTTL-910503XK.
Transmitter: 3-mi. SW of Kalispell, near Lone Pine State Park.
Equipment: Acrodyne transmitter; Andrew antenna.
Multichannel TV Sound: Stereo only.
Ownership: KPAX Communications Inc.
Locally originated programming: News; public affairs; sports; weather.
Planned locally originated programming: State university sports.
Represented (sales): Blair Television.
Represented (engineering): Dow, Lohnes & Albertson.
Personnel: William F. Sullivan, General Manager; Art Taft, Station Manager; Mark Rapson, Chief Engineer; Art Taft, Sales Manager.

*Kalispell—K26DD, Trinity Bcstg. Network Inc.
Technical facilities: 1000-w TPO, 9.21-kw ERP, 299-ft. above ground, 3232-ft. above sea level, lat. 48° 09' 40", long. 114° 16' 51".
Requests modification of CP for change to 11.8-kw ERP, 148-ft. above ground, 3842-ft. above sea level, lat. 48° 10' 34", long. 114° 20' 53". Transmitter to atop Lone Pine Mountain. BMPTT-910503B7.
Transmitter: State Hwy. 93, 2.5-mi. S of Kalispell.
Ownership: Trinity Broadcasting Network Inc.

*Lewistown—K22CZ, Mountain TV Network Inc.
Technical facilities: 100-w TPO, 0.784-kw ERP, 95-ft. above ground, 6224-ft. above sea level, lat. 47° 08' 35", long. 109° 17' 54".
Transmitter: 8-mi. NE of Lewistown.
Ownership: Mountain TV Network Inc.

Libby—K18AG, Telecrafter Bcstg. Corp.
Technical facilities: 100-w TPO, 1.069-kw ERP, 120-ft. above ground, 2520-ft. above sea level, lat. 48° 22' 42", long. 115° 33' 20".
Transmitter: 1.5-mi. S of Libby.
Equipment: Acrodyne transmitter; Scala antenna.
Began Operation: November 1, 1982.
Ownership: Telecrafter Services Corp.
Planned locally originated programming: Character generated news.
Satellite programming: CNN.
Represented (engineering): John H. Mullaney.
Represented (legal): Gardner, Carton & Douglas.

*Livingston—K04CZ, Mountain TV Network Inc.
Technical facilities: 100-w TPO, 1.43-kw ERP, 95-ft. above ground, 807-ft. above sea level, lat. 45° 40' 23", long. 110° 52' 02".
Transmitter: 16-mi. W of Livingston.
Ownership: Mountain TV Network Inc.

*Livingston—K14HW, Mountain TV Network Inc.
Technical facilities: 100-w TPO, 1.27-kw ERP, 95-ft. above ground, 6713-ft. above sea level, lat. 45° 40' 23", long. 110° 52' 02".
Transmitter: 16-mi. W of Livingston.
Ownership: Mountain TV Network Inc.

Livingston—K17BT, Shields Valley TV Tax District.
Technical facilities: 100-w TPO, 1.73-kw ERP, 56-ft. above ground, 6608-ft. above sea level, lat. 45° 35' 52", long. 110° 32' 45".
Transmitter: Approx. 4.5-mi. SE of Livingston on the Myers Ranch.
Ownership: Shields Valley TV Tax District.

*Livingston—K31CY, Owen Bcstg. Enterprises.
Technical facilities: 1000-w TPO, 4.59-kw ERP, 115-ft. above ground, 6112-ft. above sea level, lat. 45° 35' 52", long. 110° 32' 45".
Transmitter: Wanastis Peak, 18.5-mi. W of Othello, WA.
Ownership: Owen Broadcasting Enterprises.

*Livingston—K36CM, Mountain TV Network Inc.
Technical facilities: 100-w TPO, 1.4-kw ERP, 1033-ft. above ground, 6713-ft. above sea level, lat. 45° 40' 23", long. 110° 52' 02".
Transmitter: 16.1-mi. W of Livingston.
Ownership: Mountain TV Network Inc.

Malta—K15AS, Phillips County TV Translator.
Technical facilities: 1.38-kw ERP, lat. 48° 20' 15", long. 107° 53' 00".
Ownership: Phillips County TV Translator.

*Miles City—K25CE, Miles City Bcstg. Corp.
Technical facilities: 1000-w TPO, 5.6-kw ERP, 76-ft. above ground, 2454-ft. above sea level, lat. 46° 24' 21", long. 105° 51' 00".
Transmitter: 508 Main St.
Ownership: Miles City Bcstg. Corp.

Missoula & Lolo—K50CP, David A. Tucker. Phone: 406-273-6161.
Studio: 100 Glacier Dr., Suite F, Lolo, MT 59847.
Technical facilities: 100-w TPO, 2.2-kw ERP, 98-ft. above ground, 4869-ft. above sea level, lat. 46° 47' 49", long. 114° 00' 59".
Transmitter: Mount Dean Stone communications site, 4-mi. S of Missoula.
Equipment: Television Technology transmitter; Scala antenna.

Satellite earth station: In operation; 3.2-meter; Drake receivers.
Began Operation: February 9, 1991.
Multichannel TV Sound: Stereo & Separate audio program.
Ownership: David A. Tucker.
Locally originated programming: Music videos; public affairs; religious programming.
Planned locally originated programming: Community programming; local special events; character generated news; weather.
Satellite programming: Home Entertainment Network; Keystone Inspirational Network.
Planned satellite programming: Trinity Bcstg. Network; Wall Street Journal Report.
Advertising: Yes. Rates: $12.00/30 Sec.; $18.00/Min.
Represented (engineering): Lincoln Thomason, ITT Tech. (Boise, ID).
Represented (legal): Mitchell, Boyer and Assoc.

Pablo/Ronan—K25CL, Salish Kootenai College.
Technical facilities: 100-w TPO, 1.14-kw ERP, 112-ft. above ground, 3159-ft. above sea level, lat. 47° 31' 53", long. 114° 07' 01".
Transmitter: NE edge of Ronan.
Equipment: Television Technology transmitter; Scala antenna.
Satellite earth station: Andrew, 4.5-meter; Microdyne receivers.
Began Operation: April 1, 1988.
Ownership: Salish Kootenai College.
Locally originated programming: Documentaries; ethnic; educational programming; college courses; foreign language programming; locally produced news; high school sports.
Represented (engineering): Transco.
Represented (legal): Schwartz, Woods & Miller.

Pinesdale—K67EC, Bitterroot Valley Public TV. Phone: 406-961-3692.
Studio: R.E.A., Corvallis, MT 59828.
Technical facilities: 100-w TPO, 0.587-kw ERP, 76-ft. above ground, 4288-ft. above sea level, lat. 46° 20' 28", long. 114° 02' 36".
Transmitter: Hilltop location 3.5-mi. NE of Corvalis.
Began Operation: December 1, 1989.
Ownership: Bitteroot Valley Public Television.
Planned locally originated programming: Community programming; documentaries; educational programming; public access.
Note: Licensed as a translator.

Plains & Paradise—K21CA, Plains-Paradise TV District.
Technical facilities: 100-w TPO, 3.3-kw ERP, 13-ft. above ground, 3809-ft. above sea level, lat. 47° 31' 15", long. 114° 57' 28".
Transmitter: Approx. 6-mi. NW of Plains.
Ownership: Plains-Paradise TV District.

***Red Lodge**—K23CN, Mountain TV Network Inc.
Technical facilities: 100-w TPO, 2.97-kw ERP, 95-ft. above ground, 9511-ft. above sea level, lat. 45° 10' 45", long. 109° 21' 18".
Transmitter: 5-mi. WSW of Red Lodge.
Ownership: Mountain TV Network Inc.

***Roundup**—K06KX, Roundup TV Tax District.
Technical facilities: 0.06-kw ERP, lat. 46° 28' 02", long. 108° 33' 50".
Ownership: Roundup TV Tax District.

St. Ignatius—K28CF, Salish Kootenai College. Phone: 406-675-4800.
Technical facilities: 1-w TPO, 0.969-kw ERP.
Equipment: Television Technology transmitter; Scala antenna.
Satellite earth station: Andrew; Microdyne receivers.
Ownership: Salish Kootenai College.
Locally originated programming: Community programming; local special events; documentaries; ethnic; educational programming; college courses; foreign language programming; public affairs; high school sports.
Personnel: Frank Tyro, General Manager & Chief Engineer.

***Thompson Falls**—K27BD, Thompson Falls TV District.
Technical facilities: 0.9-kw ERP, lat. 47° 36' 58", long. 115° 15' 22".
Ownership: Thompson Falls TV District.

***Thompson Falls**—K36BW, Thompson Falls TV District.
Technical facilities: 100-w TPO, 1.19-kw ERP, 49-ft. above ground, 5039-ft. above sea level, lat. 47° 33' 00", long. 115° 21' 30".
Transmitter: Clark Mountain, 3-mi. S of Thompson Falls.
Ownership: Thompson Falls TV District.

***Virginia City**—K21CW, Mountain TV Network Inc.
Technical facilities: 100-w TPO, 0.891-kw ERP, 1033-ft. above ground, 7536-ft. above sea level, lat. 45° 14' 13", long. 111° 52' 57".
Transmitter: 5-mi. SSE of Virginia City.
Ownership: Mountain TV Network Inc.

***White Sulphur Springs**—K09MH, Flat Iron Corp. Phone: 406-547-3590.
Technical facilities: 0.051-kw ERP, lat. 46° 30' 12", long. 110° 49' 41".
Ownership: True Vue Television Assn. Inc.
Note: Operating as a translator, primary station, KXLF-TV, Butte, MT.

***White Sulphur Springs**—K29BX, Mountain TV Network Inc.
Technical facilities: 100-w TPO, 3.08-kw ERP, 95-ft. above ground, 6427-ft. above sea level, lat. 46° 35' 56", long. 110° 42' 42".
Transmitter: 9-mi. NE of White Sulphur Springs.
Ownership: Mountain TV Network Inc.

***White Sulphur Springs**—K31CX, Mountain TV Network Inc.
Technical facilities: 100-w TPO, 3.07-kw ERP, 95-ft. above ground, 6427-ft. above sea level, lat. 46° 35' 56", long. 110° 42' 42".
Transmitter: 9-mi. NE of White Sulphur Springs.
Ownership: Mountain TV Network Inc.

***White Sulphur Springs**—K35CX, Mountain TV Network.
Technical facilities: Lat. 46° 35' 56", long. 110° 42' 42".
Ownership: Mountain TV Network Inc.

Whitehall—K52CE, Whitehall Low Power TV Inc.
Technical facilities: 100-w TPO, 0.86-kw ERP, 118-ft. above ground, 4531-ft. above sea level, lat. 45° 52' 34", long. 112° 05' 14".
Transmitter: New water tower, adjacent to Hwy. 90 in the NE edge of Whitehall.
Ownership: Whitehall Low Power TV Inc.

Nebraska

***Alliance**—K35CJ, Alliance Publishing Co. Inc.
Technical facilities: 1000-w TPO, 10.1-kw ERP, 59-ft. above ground, 4019-ft. above sea level, lat. 42° 06' 20", long. 102° 52' 40".
Transmitter: 114 E. 4th St.
Ownership: Alliance Publishing Co. Inc.

***Crofton**—K22BQ, Satellite Communications Corp.
Technical facilities: 1000-w TPO, 7.29-kw ERP, 144-ft. above ground, 1644-ft. above sea level, lat. 42° 43' 05", long. 97° 30' 10".
Transmitter: 0.9-mi. SW of city center at 194.1° T N.
Ownership: Satellite Communications Corp.

***Falls City**—K48CZ, Mountain TV Network Inc.
Technical facilities: 100-w TPO, 0.98-kw ERP, 95-ft. above ground, 1165-ft. above sea level, lat. 40° 04' 54", long. 95° 44' 38".
Transmitter: 7-mi. WNW of Falls City.
Ownership: Mountain TV Network Inc.

***Harrison**—K45CJ, Mountain TV Network Inc.
Technical facilities: 100-w TPO, 1.45-kw ERP, 95-ft. above ground, 5148-ft. above sea level, lat. 42° 41' 58", long. 103° 57' 08".
Transmitter: 4-mi. W of Harrison.
Ownership: Mountain TV Network Inc.

***Hyannis**—K45CK, Mountain TV Network Inc.
Technical facilities: 0.969-kw ERP, lat. 42° 00' 14", long. 101° 43' 55".
Ownership: Mountain TV Network Inc.

Lincoln—K39AJ, Trinity Broadcsting Network.
Technical facilities: 100-w TPO, 52.900-kw ERP, lat. 40° 43' 48", long. 96° 36' 49".
Transmitter: 7900 Yankee Hill Rd., Lincoln.
Equipment: Television Technology transmitter; Bogner antenna.
Satellite earth station: Scientific-Atlanta, 3.2-meter.
Began Operation: April 23, 1987.
Ownership: Trinity Broadcasting Network Inc.
Satellite programming: Trinity Bcstg. Network.

Lincoln—K61CU, Liberty Bcstg. of Nebraska. Phone: 402-476-6000. Fax: 402-476-6000.
Studio: Terminal Bldg., 941 O St. No.902, Lincoln, NE 68508.
Technical facilities: 1000-w TPO, 5.2-kw ERP, 236-ft. above ground, 1414-ft. above sea level, lat. 40° 48' 51", long. 96° 42' 13".
Transmitter: 941 O St., Lincoln.
Equipment: Television Technology transmitter; Bogner antenna.
Satellite earth station: Scientific-Atlanta, 3.2-meter; Scientific-Atlanta, Drake receivers.
Began Operation: March 15, 1987.
Ownership: Liberty Broadcasting of Nebraska Inc.
Locally originated programming: Music videos; sports.
Planned locally originated programming: Children's programming; classified advertising; community programming; local special events; news; locally produced news; public affairs; religion; hunting & fishing show; state university sports; high school sports; weather.
Satellite programming: Sports.
Planned satellite programming: INN.
Advertising: Yes. Rates: $10.00/30 Sec.; $14.00/Min.
Represented (legal): Arent, Fox, Kintner, Plotkin & Kahn.
Personnel: Stephen G. Kafka, General Manager.

Lincoln—K67CN, Channel America LPTV Holdings Inc.
Technical facilities: 70-w TPO, 1.07-kw ERP, 243-ft. above ground, 1417-ft. above sea level, lat. 40° 48' 42", long. 96° 42' 05".
Requests modification of CP for change to 20.1-kw ERP, 1424-ft. above sea level, BMPTTL-890309TZ.
Transmitter: 233 S. 13th St., Lincoln.
Began Operation: May 1, 1989.
Ownership: Channel America LPTV License Subsidiary Inc.
Satellite programming: Channel America Television Network.
Advertising: Yes. Rates: $300.00/30 Sec.; $500/Min.; $1000/Hour.

***Malcolm**—K64CL, K. Sandoval Burke.
Technical facilities: 1000-w TPO, 5.29-kw ERP, 324-ft. above ground, 1687-ft. above sea level, lat. 40° 43' 48", long. 96° 36' 49".
Requests modification of CP for change to 12-kw ERP, 276-ft. above ground, 1339-ft. above sea level, lat. 40° 48' 47", long. 96° 42' 25". Transmitter: Terminal Bldg., Lincoln.
Transmitter: 7900 Yankee Hill Rd., Lincoln.
Ownership: K. Sandoval Burke

***Omaha**—K48DL, Valuevision International Inc.
Technical facilities: 530-w TPO, 20.9-kw ERP, 699-ft. above ground, 1896-ft. above sea level, lat. 41° 18' 16", long. 96° 01' 41".
Requests modification of CP for change to 15.92-kw ERP, 1-w TPO. BMPTTL-910503YC.
Transmitter: 0.5-mi. NW of junction of Military Rd. & 72nd St., Omaha.
Ownership: Valuevision International Inc.

***Omaha**—K65ED, Heidi A. Terrill.
Technical facilities: 100-w TPO, 12.9-kw ERP, 128-ft. above ground, 1339-ft. above sea level, lat. 41° 15' 33", long. 95° 58' 14".
Transmitter: KESY-FM transmitter site.
Ownership: Heidi A. Terrill.

***Page**—K31BP, Mountain TV Network Inc.
Technical facilities: 100-w TPO, 0.923-kw ERP, 95-ft. above ground, 3648-ft. above sea level, lat. 42° 10' 33", long. 98° 24' 13".
Transmitter: 2-mi. NNE of Page.
Ownership: Mountain TV Network Inc.

***Scottsbluff**—K07UM, Jose Armando Tamez.
Technical facilities: 10-w TPO, 0.088-kw ERP, 151-ft. above ground, 4042-ft. above sea level, lat. 41° 51' 50", long. 103° 42' 22".
Transmitter: 1-mi. W of Scottsbluff.
Ownership: Jose A. Tamez.

Scottsbluff—K42BG, Seven Star Television.
Technical facilities: 6.06-kw ERP, lat. 41° 42' 04", long. 103° 40' 49".
Ownership: Seven Star Television.

***Steele City**—K59DP, Mountain TV Network Inc.
Technical facilities: 100-w TPO, 1.03-kw ERP, 95-ft. above ground, 1575-ft. above sea level, lat. 40° 01' 28", long. 96° 55' 27".
Transmitter: 5-mi. ESE of Steel City.
Ownership: Mountain TV Network Inc.

***Steele City**—K65EE, Mountain TV Network Inc.
Technical facilities: 100-w TPO, 1.04-kw ERP, lat. 40° 01' 28", long. 96° 55' 27".
Transmitter: 5-mi. ESE of Steele City.
Ownership: Mountain TV Network Inc.

***Steele City**—K69EV, Mountain TV Network Inc.
Technical facilities: 100-w TPO, 1.05-kw ERP, 95-ft. above ground, 1575-ft. above sea level, lat. 40°1' 28", long. 96° 55' 27".
Transmitter: 5-mi. ESE of Steele City.
Ownership: Mountain TV Network Inc.

Nevada

*Austin—K28DI, Austin Television Assn.
Technical facilities: 100-w TPO, 1.24-kw ERP, 30-ft. above ground, 8428-ft. above sea level, lat. 39° 27' 13", long. 117° 03' 13".
Transmitter: 3-mi. S of Austin.
Ownership: Austin Television Assn.

Battle Mountain—K32CA, Lander County General Improvement District No. 1.
Technical facilities: 100-w TPO, 1.19-kw ERP, 46-ft. above ground, 4574-ft. above sea level, lat. 40° 35' 25", long. 116° 54' 00".
Transmitter: Approx. 4-mi. SE of Battle Mountain.
Ownership: Lander County General Improvement District No. 1.

*Carlin—K30CD, Carlin Television District.
Technical facilities: 1.00-w TPO, 0.003-kw ERP, 26-ft. above ground, 4980-ft. above sea level, lat. 40° 43' 00", long. 116° 06' 40".
Transmitter: NW quarter of section 27, Twp. 33 N, range 52E, Carlin.
Ownership: Carlin Television District.

Carlin—K35BR, Carlin Television District.
Technical facilities: 1.00-w TPO, 0.003-kw ERP, 26-ft. above ground, 5013-ft. above sea level, lat. 40° 43' 00", long. 116° 06' 40".
Transmitter: NW quarter of Section 27, Twp. 33 N, Range 52 E.
Ownership: Carlin Television District.

Carson City—K17CA, Kidd Communications.
Technical facilities: 1000-w TPO, 20.5-kw ERP, 112-ft. above ground, 7530-ft. above sea level, lat. 39° 15' 32", long. 119° 42' 06".
Transmitter: McClellan Peak Antenna Farm.
Ownership: Kidd Communications.

*Carson City—K39BQ, Constance David.
Technical facilities: 1000-w TPO, 44.8-kw ERP, 36-ft. above ground, 7467-ft. above sea level, lat. 39° 15' 25", long. 119° 42' 37".
Transmitter: McClellan Peak, Storey County.
Ownership: Constance David.

Crystal Bay—K58AO, Donrey of Nevada Inc. Phone: 702-786-8880. Fax: 702-786-8986.
Technical facilities: 100-w TPO, 0.852-kw ERP, 120-ft. above ground, 6400-ft. above sea level, lat. 39° 13' 24", long. 120° 00' 17".
Transmitter: Top of Club Cal-Neva, Crystal Bay.
Equipment: Emcee transmitter; Scala antenna.
Satellite earth station: Andrew; Avantek receivers.
Began Operation: December 17, 1977.
Ownership: Donrey Media Group Inc.
Note: Operating as a translator; primary station KOLO-TV, Reno, NV.

Elko—K14AO, Elko Television Distributors.
Technical facilities: Lat. 40° 50' 54", long. 115° 45' 32".

*Elko—K20AY, Tahoe Daily Tribune.
Technical facilities: Lat. 40° 50' 37", long. 115° 44' 58".

Ely—K14AL, White Pine Television District No. 1.
Technical facilities: 0.324-kw ERP, 20-ft. above ground, 6302-ft. above sea level, lat. 39° 15' 00", long. 114° 53' 25".
Ownership: White Pine Television District No. 1.

*Eureka—K19BZ, Mountain TV Network Inc.
Technical facilities: 100-w TPO, 1.3-kw ERP, 95-ft. above ground, 8599-ft. above sea level, lat. 39° 30' 12", long. 116° 06' 52".
Transmitter: 8-mi. W of Eureka, Devon Peak.
Ownership: Mountain TV Network Inc.

Eureka—K44CP, Eureka TV District.
Technical facilities: 20-w TPO, 0.255-kw ERP, 20-ft. above ground, 5948-ft. above sea level, lat. 39° 28' 30", long. 115° 59' 33".
Transmitter: 2.5-mi. SW of Eureka.
Ownership: Eureka TV District.

Eureka—K47DG, Eureka TV District.
Technical facilities: 100-w TPO, 4.17-kw ERP, 197-ft. above ground, 9590-ft. above sea level, lat. 39° 26' 59", long. 115° 59' 54".
Transmitter: Prospect Peak, 4.7-mi. S of Eureka.
Ownership: Eureka TV District.

Fallon—K25AK, Fallon Community TV Inc.
Technical facilities: 100-w TPO, 1.24-kw ERP, 33-ft. above ground, 4213-ft. above sea level, lat. 39° 29' 22", long. 118° 45' 09".
Transmitter: Rattlesnake Hill, 1.5-mi. NE of Fallon.
Ownership: Fallon Community TV Inc.

*Hawthorne—K41CN, Mountain TV Network Inc.
Technical facilities: 100-w TPO, 0.953-kw ERP, 95-ft. above ground, 11,335-ft. above sea level, lat. 38° 34' 09", long. 118° 47' 25".
Transmitter: Mount Grant, 7.9-mi. NW of Hawthorne.
Ownership: Mountain TV Network Inc.

*Hawthorne—K52CJ, Mountain TV Network Inc.
Technical facilities: 100-w TPO, 1-kw ERP, 95-ft. above ground, 11,335-ft. above sea level, lat. 38° 34' 09", long. 118° 47' 25".
Transmitter: Mount Grant, 7.9-mi. NW of Hawthorne.
Ownership: Mountain TV Network Inc.

Hawthorne—K69EX, Mountain TV Network Inc.
Technical facilities: 100-w TPO, 1.05-kw ERP, 95-ft. above ground, 11,335-ft. above sea level, lat. 38° 34' 09", long. 118° 47' 25".
Transmitter: Mount Grant, 7.9-mi. NW of Hawthorne.
Ownership: Mountain TV Network Inc.

Incline Village—K14AJ, North Lake Tahoe Community Foundation.
Technical facilities: 100-w TPO, 0.76-kw ERP, 40-ft. above ground, 7490-ft. above sea level, lat. 39° 14' 53", long. 119° 55' 17".
Transmitter: Ski Way, 1.5-mi. NE of Lake Tahoe.
Equipment: Television Technology transmitter; Scala antenna.
Began Operation: November 1, 1982.
Ownership: North Lake Tahoe Community Foundation.
Represented (engineering): Ronald H. Todd.
Represented (legal): Schwartz, Woods & Miller.

*Incline Village—K68CG, Channel America LPTV Holdings Inc. Phone: 212-262-5353. Fax: 212-246-8542.
Technical facilities: 1000-w TPO, 11-kw ERP, 141-ft. above ground, 6640-ft. above sea level, lat. 39° 15' 00", long. 119° 58' 00".
Transmitter: 1.2-mi. NW of town center.
Ownership: Channel America LPTV License Subsidiary Inc.
Planned satellite programming: Sports; Channel America Television Network.
Advertising: Yes.

*Lake Tahoe—K25DG, John E. Bloemer.
Technical facilities: 788-w TPO, 5-kw ERP, 184-ft. above ground, 6444-ft. above sea level, lat. 39° 01' 14", long. 119° 56' 52".
Requests modification of CP for change to 256-ft. above ground, 6535-ft. above sea level, lat. 38° 57' 35", long. 119° 56' 25". BMPTT-910503WX.
Transmitter: 1-mi. N of Zephyr Cove, Lake Tahoe.
Ownership: John E. Bloemer.
Note: Licensed as a translator.

*Lake Tahoe—K29CD, Mark S. Severence.
Technical facilities: 32-w TPO, 0.5-kw ERP, 194-ft. above ground, 6453-ft. above sea level, lat. 39° 01' 14", long. 119° 56' 52".
Transmitter: 1-mi. N of Zephyr Cove, Lake Tahoe.
Ownership: Mark S. Severence.

*Las Vegas—K17CT, Charles K. Tootle.
Technical facilities: 100-w TPO, 9.73-kw ERP, 154-ft. above ground, 2693-ft. above sea level, lat. 36° 17' 42", long. 115° 16' 45".
Requests modification of CP for change to 21.9-kw ERP, 302-ft. above ground, 2641-ft. above sea level. BMPTTL-910502EK.
Transmitter: On Hwy. 95, approx. 3.2-mi. N of Durano Rd., Las Vegas.
Ownership: Charles K. Tootle.

*Las Vegas—K19CS, "Hey Buddy" Bcstg. Co.
Technical facilities: 100-w TPO, 1.01-kw ERP, 135-ft. above ground, 2680-ft. above sea level, lat. 36° 19' 42", long. 115° 16' 45".
Requests modification of CP for change to 1000-w TPO, 9.56-kw ERP, 302-ft. above ground, 2828-ft. above sea level. BMPTTL-910502EM.
Transmitter: 3.2-mi. N of Durango Rd. on Hwy. 95, Las Vegas.
Ownership: "Hey Buddy: Bcstg. Co.

*Las Vegas—K46CV, Neal L. Andrews Jr.
Technical facilities: 100-w TPO, 2.69-kw ERP, 459-ft. above ground, 2473-ft. above sea level, lat. 36° 10' 15", long. 115° 08' 32".
Transmitter: 301 Fremont St., Las Vegas.
Ownership: Neal L. Andrews Jr.

*Las Vegas—K50CN, Biltmore Bcstg. Corp.
Technical facilities: 1000-w TPO, 11.47-kw ERP, 151-ft. above ground, 3411-ft. above sea level, lat. 36° 00' 32", long. 115° 00' 22".
Transmitter: Black Mountain Communication Site, 2-mi. SW of Henderson.
Ownership: Biltmore Broadcasting Corp.

*Las Vegas—K52CZ, Women's LPTV Network. Phone: 605-335-1136.
Technical facilities: 1-w TPO, 0.046-kw ERP, 20-ft. above ground, 4354-ft. above sea level, lat. 35° 56' 45", long. 115° 00' 34".
Transmitter: On Black Mountain, approx. 12-mi. SE of Las Vegas.
Ownership: Women's LPTV Network.

Las Vegas—K57FA, Trinity Bcstg. Network Inc.
Technical facilities: 1000-w TPO, 37-kw ERP, 138-ft. above ground, 3383-ft. above sea level, lat. 36° 00' 30", long. 115° 00' 20".
Transmitter: Black Mountain, near Henderson.
Began Operation: January 1, 1987.
Ownership: Trinity Broadcasting Network Inc.
Satellite programming: Trinity Bcstg. Network.

*Las Vegas—K63EF, Gerald D. Kamp.
Technical facilities: 1000-w TPO, 44.5-kw ERP, 102-ft. above ground, 3360-ft. above sea level, lat. 36° 00' 32", long. 115° 00' 22".
Transmitter: Black Mountain communications site, S of Henderson.
Ownership: Gerald D. Kamp.

*Las Vegas—K67EM, Broadcast Data Corp.
Technical facilities: 1000-w TPO, 10.5-kw ERP, 400-ft. above ground, 2520-ft. above sea level, lat. 36° 06' 57", long. 115° 10' 33".
Transmitter: MGM Grand Hotel, Las Vegas.
Ownership: Broadcast Data Corp.

*Las Vegas—K69GD, Jerome F. & Diane R. Snyder.
Technical facilities: 1000-w TPO, 5.59-kw ERP, 59-ft. above ground, 3396 ft. above sea level, lat. 36° 00' 30", long. 115° 00'20".
Transmitter: Black Mountain, 2-mi. W of Henderson.
Ownership: Jerome F. & Diane Snyder.

*Laughlin—K28DN, John F. Craven III.
Technical facilities: 100-w TPO, 0.849-kw ERP, 59-ft. above ground, lat. 35° 14' 50", long. 114° 44' 35".
Transmitter: Spirit Mountain.
Ownership: John F. Craven III.

Lovelock—K14AK, Pershing County.
Technical facilities: 100-w TPO, 0.76-kw ERP, 44-ft. above ground, 4322-ft. above sea level, lat. 40° 11' 06", long. 118° 24' 37".
Requests CP for change to Ch. 18, 3.9-kw ERP, lat. 40° 07' 05", long. 118° 43' 38".
Transmitter: Tulon Peak, 15-mi. NW of Lovelock. BPTTL-910429BU.
Transmitter: Off Airport Rd., 3.4-mi. E of Lovelock.
Ownership: Pershing County.

Mercury—K54BO, Advanced Mobile Communications.
Technical facilities: Lat. 36° 19' 07", long. 115° 34' 28".

*Mesquite—K55FF, Communications Engineering Inc.
Technical facilities: 100-w TPO, 2.18-kw ERP, 39-ft. above ground, 1663-ft. above sea level, lat. 36° 48' 34", long. 114° 05' 32".
Transmitter: Approx. 0.6-mi. W & N of center of Mesquite.
Ownership: Communications Engineering Inc.

Pahrump—K55EW, Communications Engineering Inc.
Technical facilities: 100-w TPO, 9.82-kw ERP, 16-ft. above ground, 8501-ft. above sea level, lat. 35° 58' 04", long. 115° 30' 03".
Transmitter: Mount Potosi Communications Site, approx. 30-mi. ESE of Pahrump.
Ownership: Communications Engineering Inc.

*Pahrump—K66DI, Black Rock Cable Inc.
Technical facilities: 100-w TPO, 1.1-kw ERP, 135-ft. above ground, 2956-ft. above sea level, lat. 36° 12' 17", long. 115° 57' 50".
Transmitter: 1.2-mi. E of Pahrump Ranch, 0.8-mi. E of Rte. 16.
Ownership: Black Rock Cable Inc.

*Reno—K19CU, Trinity Bcstg. Network Inc.
Technical facilities: 1000-w TPO, 44.9-kw ERP, 49-ft. above ground, 7490-ft. above sea level, lat. 39° 15' 34", long. 119° 42' 16".
Requests modification of CP to add Carson City to principal community & change to 13-kw ERP, 171-ft. above ground, 7474-ft. above sea level, lat. 39° 15' 25", long. 119° 42' 37". Transmitter to atop McClellan Peak, near Silver City. BMPTT-910503EP.
Transmitter: McClellan Park, 5-mi. SE of Virginia City.
Note: Licensed as a translator.

Reno—K43CT, Kidd Communications.
Technical facilities: 1000-w TPO, 28.4-kw ERP, 79-ft. above ground, 5538-ft. above sea level, lat. 39° 35' 03", long. 119° 47' 52".

Transmitter: Red Peak, 4.5-mi. N of Reno.
Ownership: Kidd Communications.

Reno—K45AV, Trinity Bcstg. Network Inc.
Technical facilities: 42.6-kw ERP, lat. 39° 15' 34", long. 119° 42' 21".
Began Operation: November 1, 1985.
Requests CP for change to 37.4-kw ERP, 180-ft. above ground, 5591-ft. above sea level, lat. 39° 35' 03", long. 119° 47' 52". Transmitter to atop Red Peak, near Sparks. BPTT-910503DC.
Ownership: Trinity Broadcasting Network Inc.
Note: Licensed as a translator.
Satellite programming: Trinity Bcstg. Network.

Reno—K47CO, Que Television Productions.
Technical facilities: 1000-w TPO, 19.3-kw ERP, 85-ft. above ground, 5535-ft. above sea level, lat. 39° 35' 03", long. 119° 48' 05".
Transmitter: On hilltop, 4-mi. N of Reno.
Ownership: Que Television Productions Inc.

Reno—K63DN, Generic TV. Phone: 605-335-1136.
Technical facilities: 100-w TPO, 1.28-kw ERP, 43-ft. above ground, 4465-ft. above sea level, lat. 39° 30' 55", long. 119° 46' 45".
Requests CP for change to 1.13-kw ERP, 98-ft. above ground, 5410-ft. above sea level, lat. 39° 35' 03", long. 119° 47' 51". Transmitter to Red Peak. BPTTL-910503DM.
Transmitter: 1120 Telegraph St., Reno.
Ownership: Generic TV.

***Reno**—K66CH, Worldwide Enterprises.
Technical facilities: 18.3-kw ERP, lat. 39° 15' 44", long. 119° 42' 16".
Ownership: Worldwide Enterprises.

Tonopah—K17AH, Nye County. Phone: 702-482-8197.
Studio: Nye County Courthouse, Tonopah, NV 89049.
Technical facilities: 0.47-kw ERP, lat. 38° 03' 57", long. 117° 13' 33".
Transmitter: Nye County Courthouse.
Equipment: Andrew antenna.
Satellite earth station: Andrew; Microdyne receivers.
Ownership: Nye County.
Advertising: Yes. Rates:$100.00/month.

***Verdi**—K54DA, Channel 5 Public Bcstg. Inc. Phone: 702-784-4555.
Technical facilities: 100-w TPO, 0.793-kw ERP, 20-ft. above ground, 7986-ft. above sea level, lat. 39° 34' 38", long. 119° 56' 19".
Transmitter: 0.8-mi. from Peavine Lookout.
Ownership: Channel 5 Public Broadcasting Inc.
Note: Operating as a translator; primary station KNPB, Reno, NV.

Winnemucca—K15AL, Humboldt County Public TV Department.
Technical facilities: 100-w TPO, 1.49-kw ERP, 34-ft. above ground, 6809-ft. above sea level, lat. 40° 54' 38", long. 117° 45' 40".
Ownership: Humboldt County.

New Hampshire

Concord—W39AR, Center Bcstg. Corp. of New Hampshire.
Technical facilities: 100-w TPO, 1.047-kw ERP, 74-ft. above ground, 394-ft. above sea level, lat. 43° 12' 24", long. 71° 32' 41".
Transmitter: 0.15-mi. N of the intersection of Washington St. & Center St.
Ownership: Center Bcstg. Corp. of New Hampshire.

***Keene**—W58BV, Heritage Media Services.
Technical facilities: 1000-w TPO, 10.7-kw ERP, 108-ft. above ground, 581-ft. above sea level, lat. 42° 55' 29", long. 72° 16' 42".
Transmitter: Keene State College.
Ownership: Heritage Media Corp.
Note: Operating as a translator; primary station WNNE-TV, Hartford, VT-Hanover, NH.

***Laconia**—W23AM, Seacoast Bcstg. Co. Inc.
Technical facilities: 1000-w TPO, 21.7-kw ERP, 59-ft. above ground, 919-ft. above sea level, lat. 43° 35' 46", long. 71° 29' 55".
Requests modification of CP to add Hamilton to principal community & change to 37.2-kw ERP, 853-ft. above ground, 833-ft. above sea level, lat. 42° 54' 28", long. 70° 51' 06". Transmitter to eastern end of Brimmer Lane, Hampton Falls. BMPTTL-8912084J.
Transmitter: Intersection of Parade & Pickerel Pond Rds.
Ownership: Seacoast Broadcasting Co. Inc.

***Manchester**—W29AT, Center Bcstg. Corp. of New Hampshire.
Technical facilities: 100-w TPO, 1.48-kw ERP, 89-ft. above ground, 308-ft. above sea level, lat. 42° 55' 36", long. 71° 26' 35".
Transmitter: Manchester Municipal Airport.
Ownership: Center Bcstg. Corp. of New Hampshire.

***Manchester**—W47AN, Academy of Applied Sciences.
Technical facilities: 1000-w TPO, 39.2-kw ERP, 141-ft. above ground, 1552-ft. above sea level, lat. 43° 11' 10", long. 71° 19' 14".
Transmitter: 2-mi. E of New Rye on Fort Mountain.
Ownership: Academy of Applied Sciences Inc.

Nashua—W13BG, Center Bcstg. Corp. of New Hampshire.
Technical facilities: 10-w TPO, 0.07-kw ERP, 89-ft. above ground, 164-ft. above sea level, lat. 42° 45' 42", long. 71° 27' 58".
Transmitter: 142 Main St., Nashua.
Ownership: Center Bcstg. Corp. of New Hampshire.

Nashua—W33AK, Center Bcstg. Corp. of New Hampshire.
Technical facilities: 100-w TPO, 0.95-kw ERP, 89-ft. above ground, 164-ft. above sea level, lat. 42° 45' 42", long. 71° 27' 58".
Transmitter: 100 F Lodge Hall, 142 Main St., Nashua.
Ownership: Center Bcstg. Corp. of New Hampshire.

***Waterville Valley**—W53AT, SkiSat. Phone: 401-272-2558.
Technical facilities: 1000-w TPO, 10.7-kw ERP, 75-ft. above ground, 3914-ft. above sea level, lat. 43° 57' 32", long. 71° 33' 23".
Transmitter: Mount Tecumseh, Waterville Valley.
Ownership: SkiSat.

New Jersey

***Atlantic City**—W07CE, South Jersey Radio Inc. Phone: 609-927-0444. Fax: 609-927-7014.
Studio: 1601 New Rd., Linwood, NJ 08221.
Technical facilities: 10-w TPO, 0.054-kw ERP, 210-ft. above ground, 213-ft. above sea level, lat. 39° 23' 24", long. 74° 30' 45".
Transmitter: Atlantic City Expressway, Pleasantville.
Began operation: August 1, 1991.
Ownership: South Jersey Radio Inc.

***Atlantic City**—W09BX, Video Jukebox Network Inc.
Technical facilities: 10-w TPO, 0.873-kw ERP, 427-ft. above ground, 436-ft. above sea level, lat. 39° 21' 36", long. 74° 25' 12".
Transmitter: North Carolina Ave. & Boardwalk, Atlantic City.

***Atlantic City**—W34AF, Channel America LPTV Holdings Inc. Phone: 212-262-5353. Fax: 212-246-8542.
Technical facilities: 100-w TPO, 1.92-kw ERP, 239-ft. above ground, 886-ft. above sea level, lat. 39° 13' 40", long. 74° 40' 57".
Transmitter: 0.8-mi. S of Palermo.
Ownership: Channel America LPTV License Subsidiary Inc.
Satellite programming: Sports; Channel America Television Network.

***Atlantic City**—W36AT, Quali-Tech Telecommunications Group Inc.
Technical facilities: 1000-w TPO, 21.6-kw ERP, 174-ft. above ground, 184-ft. above sea level, lat. 39° 21' 28", long. 74° 25' 24".
Transmitter: Resorts International Hotel, Atlantic City.

***Atlantic City**—W59CB, Trinity Bcstg. Network Inc.
Technical facilities: 1000-w TPO, 3.26-kw ERP, 354-ft. above ground, 364-ft. above sea level, lat. 39° 21' 18", long. 74° 26' 16".
Transmitter: Boardwalk & Pacific Aves., Atlantic City.
Ownership: Trinity Bcstg. Network Inc.

Cape May—W05AX, Carter Broadcasting Corp.
Technical facilities: 0.05-kw ERP, lat. 38° 59' 33", long. 74° 48' 48".
Ownership: Carter Broadcasting Corp.

***Green Pond**—W36BC, Zenon Reynarowych.
Technical facilities: 800-w TPO, 8.66-kw ERP, 95-ft. above ground, 1270-ft. above sea level, lat. 41° 00' 57", long. 74° 28' 01".
Requests modification of CP for change to 8.66-kw ERP, 95-ft. above ground, 1270-ft. above sea level, lat. 41° 00' 57", long. 74° 28' 01". Transmitter to off Jacob Rd., 2.6-km E. of Green Pond, WI. BMPTTL-910611IZ.
Transmitter: Jacob Rd., approx. 2.6-mi. E of Green Pond.
Ownership: Zenon Reynarowych.

Hammonton—W08CC, Sandra A. Engle. Phone: 609-561-7083.
Studio: 104 Bellevue Ave., Hammonton, NJ 08037.
Technical facilities: 10-w TPO, 0.494-kw ERP, 735-ft. above ground, 846-ft. above sea level, lat. 39° 43' 41", long. 74° 50' 39".
Requests CP for change to add Berlin, Williamstown & Winslow to principal community & change to 0.715-kw ERP, 938-ft. above ground, 833-ft. above sea level. BPTTL-910503GY.
Transmitter: 0.5-mi. NE of Waterford Works, 0.4-mi. N of Chew Rd., Waterford Works.
Equipment: Television Technology transmitter; Scala antenna.
Satellite earth stations: M/A-Com, 4.5-meter; Winegard, 3-meter.
Began Operation: September 26, 1988.
Ownership: Sandra A. Engle.
Planned locally originated programming: Children's programming; community programming; local special events; documentaries; magazines; news; sports; state university sports; weather.
Planned satellite programming: News; sports.
Advertising: Planned.
Personnel: Paul V. Engle, General Manager.

***Morristown**—W44AW, Zenon Reynarowych.
Technical facilities: 806-w TPO, 9.46-kw ERP, 860-ft. above ground, 850-ft. above sea level, lat. 40° 47' 03", long. 74° 30' 36".
Transmitter: Ville Walsh, 455 Western Ave.
Ownership: Zenon Reynarowych.

New Brunswick—W36AS, Deepak Viswanath. Phones: 718-429-0900; 718-507-4490. Fax: 718-507-4492.
Technical facilities: 1000-w TPO, 20.8-kw ERP, 249-ft. above ground, 368-ft. above sea level, lat. 40° 28' 33", long. 74° 29' 34".
Transmitter: Veronica Ave., near New Brunswick.
Equipment: Bogner antenna.
Ownership: Deepak Viswanath.
Planned locally originated programming: Community programming; ethnic; music videos; news; locally produced news; public affairs.

***North Bergen County**—W28AB, Affiliated Communications Corp. Phone: 516-822-5350.
Technical facilities: 191.70-w TPO, 6-kw ERP, 36-ft. above ground, 346-ft. above sea level, lat. 41° 03' 50", long. 74° 00' 45".
Transmitter: Pearl River shopping center, SE of intersection of N. Middleton Rd.
Ownership: Affiliated Communications Corp.

***Ocean Acres**—W26AK, Joseph J. Matta Jr.
Technical facilities: 1000-w TPO, 8-kw ERP, 251-ft. above ground, 288-ft. above sea level, lat. 39° 43' 10", long. 74° 17' 00".
Transmitter: 53 Nautilus Dr., Ocean Acres.
Ownership: Joseph J. Matta Jr.

***Rockaway**—W22AM, Joseph J. Matta Jr.
Technical facilities: 1000-w TPO, 6.54-kw ERP, 131-ft. above ground, 932-ft. above sea level, lat. 40° 53' 42", long. 74° 32' 00".
Transmitter: 0.27-mi. N of Morris Hills School on site of Rockaway water tower.
Ownership: Joseph J. Matta Jr.

Sparta—W17BE, Oleg Matiash.
Technical facilities: 1000-w TPO, 6.01-kw ERP, 262-ft. above ground, 1591-ft. above sea level, lat. 41° 00' 36", long. 74° 35' 39".
Requests modification of CP for change to 29.98-kw ERP, 98-ft. above ground, 1312-ft. above sea level, lat. 41° 01' 37", 74° 36' 57". Transmitter to 984-ft. S of E. Mountain Rd., Sparta. BPTTL-910503WQ.
Transmitter: 0.6-mi. S of Main St., Sparta.

***Toms River**—W49AU, Press Television Corp.
Technical facilities: 1000-w TPO, 22.1-kw ERP, 183-ft. above ground, 210-ft. above sea level, lat. 39° 57' 10", long. 74° 47' 38".
Tranmsitter: 52 Main St., Toms River.
Ownership: Press Television Corp.

***Trenton**—W25AW, Zantech Inc.
Technical facilities: 1000-w TPO, 10.3-kw ERP, 184-ft. above ground, 282-ft. above sea level, lat. 40° 14' 01", long. 74° 41' 00".
Transmitter: Trenton.
Ownership: Zantech Inc.

***Wildwood**—W15AR, Robert B. Cherry.
Technical facilities: 1000-w TPO, 58.3-kw ERP, 266-ft. above ground, 276-ft. above sea level, lat. 39° 00' 33", long. 74° 52' 13".
Transmitter: Intersection of 6th St. & Old Rio Grande Blvd.
Ownership: Robert B. Cherry.

New Mexico

Alamogordo—K29BD, Prime Time Christian Bcstg. Inc. Phone: 505-622-5778.
Technical facilities: 100-w TPO, 2.02-kw ERP, 39-ft. above ground, 7776-ft. above sea level, lat. 32° 49' 40", long. 105° 52' 47".
Transmitter: Long Ridge electronic site, Lincoln National Forest, near Alamogordo.
Began Operation: May 1, 1988.
Ownership: Trinity Broadcasting Network Inc.
Satellite programming: Trinity Bcstg. Network.

Alamogordo—K53BM, Corinne Galt Acosta. Phone: 915-584-8304.
Technical facilities: 100-w TPO, 4.95-kw ERP, 50-ft. above ground, 9255-ft. above sea level, lat. 32° 49' 45", long. 105° 52' 14".
Transmitter: Long Ridge of Mule Peak, Alamogordo.
Ownership: Corrine Galt Acosta.
Represented (legal): Stuart B. Mitchell.
Note: Operating as a translator; primary station KGSW-TV, Albuquerque, NM.

Alamogordo—K63CD, Vision Bcstg. Network. Phone: 505-437-6363.
Studio: 1017 New York Ave., Alamogordo, NM 88310.
Technical facilities: 100-w TPO, 4.95-kw ERP, 100-ft. above ground, 9305-ft. above sea level, lat. 32° 49' 45", long. 105° 52' 14".
Requests CP for change to add Boles Acres, Holloman and La Luz to principal community & change to 15.1-kw ERP, 102-ft. above ground, 7851-ft. above sea level. BPTTL-910503YB.
Transmitter: Long Ridge of Mule Peak, Alamogordo.
Equipment: Television Technology transmitter; Andrew antenna.
Began Operation: July 3, 1982.
Ownership: Vision Bcstg. Network.
Locally originated programming: Classified advertising; community programming; local special events; music videos; news; public affairs; religion; sports; hunting & fishing show; weather.
Planned locally originated programming: Children's programming; magazines; wire service news.
Satellite programming: Hit Video USA; INN; Independent News Service; news.
Advertising: Yes. Rates: $30.00/30 Sec.; $250.00/Hour.
Represented (sales): William J. Oechsner.
Represented (engineering): Pete Warren.
Represented (legal): Stuart B. Mitchell.
Note: Licensed & operating as a translator part-time; primary station KCIK, El Paso, TX for 6 hours daily.

***Albuquerque**—K27CX, Echonet Corp.
Technical facilities: 576-w TPO, 10-kw ERP, 98-ft. above ground, 5807-ft. above sea level, lat. 34° 04' 00", long. 106° 46' 56".
Transmitter: 7.1-mi. W of Albuquerque.
Ownership: Echonet Corp.

Albuquerque—K48AM, Univision Station Group Inc. Phone: 212-455-5200. Fax: 212-867-6710
Technical facilities: 1000-w TPO, 33.1-kw ERP, 66-ft. above ground, 10705-ft. above sea level, lat. 35° 12' 41", long. 106° 26' 56".
Transmitter: Sandia Crest, 15-mi. NE of Albuquerque.
Satellite earth station: Scientific-Atlanta.
Ownership: Sunwest Communications Assoc. Inc.
Note: Operating as a translator; primary station KLUZ-TV, Albuquerque, NM.

***Albuquerque**—K53DZ, Summation Bcstg. Co.
Technical facilities: 1000-w TPO, 10.3-kw ERP, 98-ft. above ground, 10728-ft. above sea level, lat. 35° 13' 02", long. 106° 27' 06".
Transmitter: Sandia Crest, rural area near Albuquerque.

Albuquerque—K59DB, Continental Bcstg. Corp. of New Mexico Inc. Phone: 213-856-5163.
Studio: 3800 Carlisle Blvd. NE, Albuquerque, NM 87107.
Technical facilities: 1000-w TPO, 0.47-kw ERP, 39-ft. above ground, 10659-ft. above sea level, lat. 35° 12' 51", long. 106° 27' 01".
Transmitter: Sandia Crest Antenna Farm, NE of Albuquerque.
Equipment: Television Technology transmitter; Thomson LGT antenna.
Satellite earth station: Hero, 4.5-meter.
Began Operation: January 16, 1989.
Ownership: Continental Bcstg. Corp. of New Mexico Inc.
Advertising: Yes.
Personnel: Loretta Salazar, General Manager; Bill Pace, Chief Engineer.

Albuquerque—K61EQ, Son Bcstg. Inc.
Technical facilities: 100-w TPO, 1.86-kw ERP, 36-ft. above ground, 10659-ft. above sea level, lat. 35° 12' 51", long. 106° 27' 01".
Transmitter: Sandia Crest electronics site, Albuquerque.
Ownership: Western Bible College.

***Albuquerque**—K66DW, Jeremy D. Lansman.
Technical facilities: lat. 35° 12' 51", long. 106° 27' 01".

***Albuquerque**—K68DR, Breckenridge Bcstg. Co.
Technical facilities: 733-w TPO, 5.9-kw ERP, 98-ft. above ground, 10728-ft. above sea level, lat. 35° 13' 02", long. 106° 27' 06".
Requests CP for change to 765-w TPO, 6-kw ERP, 76-ft. above ground, 10,650-ft. above sea level, lat. 35° 12' 51", long. 106° 27' 01". Transmitter to Sandia Crest Mountain, near Albuquerque. BPTTL-910503X4.
Transmitter: Sandia Crest, rural area near Albuquerque.

***Carlsbad**—K31BX, KGSW-TV.
Technical facilities: 1000-w TPO, 2.77-kw ERP, 200-ft. above ground, 3337-ft. above sea level, lat. 32° 27' 02", long. 104° 12' 47".
Requests modification of CP for change to 8.97-kw ERP. BMPTTL-890310R5.
Transmitter: 2.2-mi. NE of Carlsbad.
Ownership: Providence Journal Broadcasting Corp.
Note: Operating as a translator; primary station KGSW-TV, Albuquerque, NM.

***Carlsbad**—K44CH, Video Marketing Network Inc.
Technical facilities: 1000-w TPO, 19.8-kw ERP, 368-ft. above ground, 3507-ft. above sea level, lat. 32° 26' 30", long. 104° 10' 30".
Transmitter: 3-mi. E of Carlsbad on Hwy. 62.
Ownership: Video Marketing Network Inc.

***Carlsbad**—K50CB, Black Media Assoc.
Technical facilities: 1000-w TPO, 19.6-kw ERP, 368-ft. above ground, 3507-ft. above sea level, lat. 32° 26' 30", long. 104° 10' 30".
Transmitter: 3-mi. E of Carlsbad on Hwy. 62.
Ownership: Black Media Associates.

***Carlsbad**—K61DS, Deanna Hinojosa.
Technical facilities: 100-w TPO, 0.7-kw ERP, 180-ft. above ground, 3272-ft. above sea level, lat. 32° 27' 16", long. 104° 12' 46".
Transmitter: NNE of Carlsbad.
Ownership: Deanna Hinojosa.

Carlsbad—K63CK, Prime Time Christian Bcstg. Phone: 505-622-5778.
Technical facilities: 1000-w TPO, 19.9-kw ERP, 458-ft. above ground, 3478-ft. above sea level, lat. 32° 26' 30", long. 104° 10' 30".
Transmitter: 3-mi. E of Hwy. 62.
Equipment: Bogner antenna.
Began Operation: September 13, 1986.
Ownership: Prime Time Video Inc.
Note: Operates as a translator; primary station KRPV, Roswell, NM.

***Central**—K16AX, Mountain TV Network Inc.
Technical facilities: 0.87-kw ERP, lat. 32° 46' 39", long. 108° 03' 01".
Transmitter: 6-mi. E of Central.
Ownership: Mountain TV Network Inc.

***Chama**—K21BR, Mountain TV Network Inc.
Technical facilities: 100-w TPO, 0.786-kw ERP, 98-ft. above ground, 10,072-ft. above sea level, lat. 36° 52' 02", long. 106° 30' 18".
Transmitter: 5-mi. SE of Chama.
Ownership: Mountain TV Network Inc.

***Chama**—K31CF, Mountain TV Network Inc.
Technical facilities: 1000-w TPO, 0.769-kw ERP, 98-ft. above ground, 10,072-ft. above sea level, lat. 36° 52' 02", long. 106° 30' 18".
Transmitter: 5-mi. SE of Chama.
Ownership: Mountain TV Network Inc.

***Clayton**—K27CQ, Mountain TV Network Inc.
Technical facilities: 100-w TPO, 1.36-kw ERP, 95-ft. above ground, 5246-ft. above sea level, lat. 36° 29' 17", long. 103° 13' 20".
Transmitter: 3-mi. NW of Clayton.
Ownership: Mountain TV Network Inc.

***Clovis**—K24CN, American Lo-Power TV Network Inc.
Technical facilities: 1000-w TPO, 2.87-kw ERP, 230-ft. above ground, 4803-ft. above sea level, lat. 34° 21' 48", long. 103° 13' 05".
Transmitter: Swift Plant Rd., 2.2-mi. S of Clovis.
Ownership: American Lo-Power TV Network Inc.

Clovis, NM-Farwell, TX—K43BU, Marsh Media Inc.
Technical facilities: 1000-w TPO, 7.9-kw ERP, 400-ft. above ground, 4711-ft. above sea level, lat. 34° 26' 25", long. 103° 12' 37".
Transmitter: Approx. 2-mi. N of Clovis.
Ownership: Marsh Media Inc.

Crownpoint—K38AU, Navajo Community College.
Technical facilities: 0.56-kw ERP, lat. 35° 54' 29", long. 108° 46' 21".
Transmitter: Deza Bluff, NM.
Began Operation: October 1, 1988.
Ownership: Navajo Community College.
Planned locally originated programming: Ethnic; educational programming; foreign language programming; news; public affairs; sports.
Planned satellite programming: CNN; WTBS, Atlanta.
Personnel: Dr. Curtis Sweet, Director.
Note: See K40AP, Tsaile, AZ.

Deming—K51DS, Pulitzer Bcstg. Co.
Technical facilities: 100-w TPO, 2.6-kw ERP, 39-ft. above ground, 5564-ft. above sea level, lat. 32° 12' 00", long. 107° 36' 35".
Transmitter: Little Florida Mountain, 10-mi. SE of Deming.
Ownership: Pulitzer Broadcasting Co.
Note: Operating as a translator; primary station KOAT-TV, Albuquerque, NM.

Eagle Nest—K35BZ, Eagle Nest TV Assn.
Technical facilities: 2.88-kw ERP, lat. 36° 38' 28", long. 105° 13' 48".
Ownership: Eagle Nest TV Assn.

***Farmington**—K25CM, Linda D. Clevenger.
Technical facilities: 100-w TPO, 0.729-kw ERP, 145-ft. above ground, 5643-ft. above sea level, lat. 36° 43' 08", long. 108° 12' 34".
Transmitter: 1.1-mi. SW of center of city at 199.13° T.
Ownership: Linda D. Clevenger.

***Farmington**—K29BO, Linda D. Clevenger.
Technical facilities: 100-w TPO, 0.729-kw ERP, 145-ft. above ground, 5643-ft. above sea level, lat. 36° 43' 08", long. 108° 12' 34".
Transmitter: 1.1-mi. SW of center of city at 199.13°T.
Ownership: Linda D. Clevenger.

Farmington—K43AI, Regents of U. of New Mexico & Albuquerque Board of Education. Phone: 505-277-2121. Fax: 505-277-6904.
Technical facilities: 100-w TPO, 1.1-kw ERP, 157-ft. above ground, 5943-ft. above sea level, lat. 36° 41' 48", long. 108° 10' 39".
Transmitter: 3.23-mi. SE of Farmington on Farmington Bluffs.
Equipment: Television Technology transmitter; Scala antenna.
Began Operation: March 1, 1986.
Ownership: Regents of the University of New Mexico & Board of Education of the City of Albuquerque.
Note: Operating as a translator, primary station KNME-TV, Albuquerque, NM.

***Farmington**—K47DR, Christian Bcstg. Communications.
Technical facilities: 100-w TPO, 0.338-kw ERP, 102-ft. above ground, 5889-ft. above sea level, lat. 36° 41' 50", long. 108° 10' 42".
Transmitter: 10-mi. SE of Farmington.
Ownership: Christian Bcstg. Communications.

Farmington—K50BN, Coronado Communications Co.
Transmitter: 8-mi. NW of Salina.
Ownership: Coronado Communications Co.

Farmington—K55DW, N & K LPTV of Farmington Inc.
Technical facilities: 100-w TPO, 1.250-kw ERP, 247-ft. above ground, 5885-ft. above sea level, lat. 36° 41' 45", long. 108° 13' 23".
Requests CP for changeto 151-ft. above ground, 5912-ft. above sea level, lat. 36° 41' 48", long. 108° 10' 39". Transmitter to 2.3-mi. SSW of Farmington. BPTTL-910502NL.
Transmitter: Approx. 2.5-mi. S of Farmington.
Ownership: N & K LPTV Inc.
Note: Operating as a translator, primary station KGSW-TV, Albuquerque, NM.

***Gallup**—K17AK, Buenaventura.
Technical facilities: 1.27-kw ERP, lat. 35° 32' 02", long. 108° 42' 22".
Ownership: Buenaventura.

***Gallup**—K20CG, Mountain TV Network Inc.
Technical facilities: 100-w TPO, 0.867-kw ERP, 95-ft. above ground, 7136-ft. above sea level, lat. 35° 32' 50", long. 108° 41' 29".
Transmitter: 3-mi. NE of Gallup.
Ownership: Mountain TV Network Inc.

***Gallup**—K22CR, Mountain TV Network Inc.
Technical facilities: 100-w TPO, 0.889-kw ERP, 95-ft. above ground, 7136-ft. above sea level, lat. 35° 32' 50", long. 108° 41' 29".

Transmitter: 3-mi. NE of Gallup.
Ownership: Mountain TV Network Inc.

*Gallup—K28CK, Mountain TV Network Inc.
Technical facilities: 100-w TPO, 0.903-kw ERP, 95-ft. above ground, 7136-ft. above sea level, lat. 35° 32' 50", long. 108° 41' 29".
Transmitter: 3-mi. NE of Gallup.
Ownership: Mountain TV Network Inc.

*Grants—K17CE, Mountain TV Network Inc.
Technical facilities: 100-w TPO, 1.31-kw ERP, 95-ft. above ground, 7123-ft. above sea level, lat. 35° 02' 39", long. 107° 47' 22".
Transmitter: 7-mi. SSE of Grants.
Ownership: Mountain TV Network Inc.

*Grants—K21BM, KGSW-TV.
Technical facilities: 1000-w TPO, 23.1-kw ERP, 121-ft. above ground, 7149-ft. above sea level, lat. 35° 07' 10", long. 107° 54' 08".
Transmitter: Approx. 5-mi. WSW of Grants.
Ownership: Providence Journal Broadcasting Corp.
Note: Operating as a translator; primary station KGSW-TV, Albuquerque, NM.

*Grants—K25CN, Mountain TV Network Inc.
Technical facilities: 100-w TPO, 1.32-kw ERP, 95-ft. above ground, 7123-ft. above sea level, lat. 35° 02' 39", long. 107° 47' 22".
Transmitter: 7-mi. SSE of Grants.
Ownership: Mountain TV Network Inc.

*Hobbs—K14HQ, Mountain TV Network Inc.
Technical facilities: 100-w TPO, 0.639-kw ERP, 95-ft. above ground, 3845-ft. above sea level, lat. 32° 52' 11", long. 103° 11' 52".
Transmitter: 9-mi. NNW of Hobbs.
Ownership: Mountain TV Network Inc.

*Hobbs—K18BX, Mountain TV Network Inc.
Technical facilities: 100-w TPO, 0.653-kw ERP, 95-ft. above ground, 3845-ft. above sea level, lat. 32° 52' 11", long. 103° 11' 52".
Transmitter: 9-mi. NNW of Hobbs.
Ownership: Mountain TV Network Inc.

*Hobbs—K23BX, Video Marketing Network Inc.
Technical facilities: 1000-w TPO, 13.5-kw ERP, 282-ft. above ground, 3891-ft. above sea level, lat. 32° 40' 50", long. 103° 08' 40".
Transmitter: S. Grimes at Stanolin, Hobbs.
Ownership: Video Marketing Network Inc.

*Hobbs—K35CL, Mountain TV Network Inc.
Technical facilities: 100-w TPO, 0.705-kw ERP, 95-ft. above ground, 3845-ft. above sea level, lat. 32° 52' 11", long. 103° 11' 52".
Transmitter: 9-mi. NW of Hobbs.
Ownership: Mountain TV Network Inc.

*Hobbs—K39BU, Black Media Assoc.
Technical facilities: 1000-w TPO, 13.5-kw ERP, 246-ft. above ground, 3855-ft. above sea level, lat. 32° 40' 50", long. 103° 08' 40".
Transmitter: S. Grimes at Stanolin Rd., Hobbs.
Ownership: Black Media Associates.

*Hobbs—K47CF, Ramar Communications Inc.
Technical facilities: 1000-w TPO, 2.7-kw ERP, 200-ft. above ground, 3847-ft. above sea level, lat. 32° 43' 28", long. 103° 09' 03".
Requests modification of CP for change to 8.9-kw ERP. BMPTTL-910502ET.
Transmitter: 1.5-mi. NW of Hobbs.
Ownership: Ramar Communications Inc.
Note: Operating as a translator; primary station KJTV, Lubbock, TX.

*Hobbs—K52DR, Impact TV Group Inc.
Technical facilities: 1000-w TPO, 14.1-kw ERP, 210-ft. above ground, 3819-ft. above sea level, lat. 32° 40' 50", long. 103° 08' 40".
Transmitter: S. Grimes at Stanolin Rd.

*Hobbs—K65DX, Southwest Community TV.
Technical facilities: 1000-w TPO, 1.99-kw ERP, 505-ft. above ground, 4157-ft. above sea level, lat. 32° 43' 28", long. 103° 05' 46".
Transmitter: 2.5-mi. E of city, off Hwy. 180.
Ownership: Southwest Community TV.

*Las Cruces—K16BW, Carroll McCarthy.
Technical facilities: 1-w TPO, 0.006-kw ERP, 20-ft. above ground, 4836-ft. above sea level, lat. 32° 24' 05", long. 106° 46' 30".
Transmitter: BLM electronic site, Twin Peaks, 5.9-mi. N of Las Cruces.
Ownership: Carroll McCarthy.

*Las Vegas—K33BL, David Kahn.
Technical facilities: 1000-w TPO, 17.1-kw ERP, 141-ft. above ground, 6690-ft. above sea level, lat. 35° 37' 20", long. 105° 10' 58".
Transmitter: 2.7-mi. NE of center of Las Vegas, NM.
Ownership: Satellite Communications Corp.

*Los Alamos—K51BZ, Northern New Mexico Christian Bcstrs.
Technical facilities: 1000-w TPO, 12.7-kw ERP, 49-ft. above ground, 7259-ft. above sea level, lat. 35° 52' 56", long. 106° 17' 06".
Transmitter: 112 East Rd., Los Alamos.
Ownership: Northern New Mexico Christian Bcstrs.

*Raton—K24CB, Mountain TV Network Inc.
Technical facilities: 100-w TPO, 1.32-kw ERP, 95-ft. above ground, 7648-ft. above sea level, lat. 36° 48' 21", long. 104° 30' 03".
Transmitter: 6-mi. SSW of Raton.
Ownership: Mountain TV Network Inc.

*Raton—K28CX, Mountain TV Network Inc.
Technical facilities: 100-w TPO, 1.35-kw ERP, 95-ft. above ground, 7648-ft. above sea level, lat. 36° 48' 21", long. 104° 30' 03".
Transmitter: 5.9-mi. SSW of Raton.
Ownership: Mountain TV Network Inc.

Ruidoso—K35AN, Todd, Branton, Wooton & Fugit.
Technical facilities: 1.13-kw ERP, lat. 33° 24' 14", long. 105° 46' 53".
Ownership: Todd, Branton, Wooton & Fugit.

†Santa Fe—Ch. 19, American Christian TV System Inc.
Ownership: American Christian Television Systems Inc.

*Santa Fe—K21DB, Park Place Bcstg. Co.
Technical facilities: 1000-w TPO, 43.6-kw ERP, 194-ft. above ground, 6939-ft. above sea level, lat. 35° 40' 41", long. 105° 59' 26".
Requests modification of CP for change to 12.808-kw ERP. BMPTTL-910503ZA.
Transmitter: 3-mi. W of Santa Fe.
Ownership: Leo Kesselman.

*Santa Fe—K30CU, K. Sandoval Burke.
Technical facilities: 1000-w TPO, 38.1-kw ERP, 200-ft. above ground, 7198-ft. above sea level, lat. 35° 40' 41", long. 105° 59' 26".
Transmitter: Lot 5 & 6, Section 28, 7S 17N, R 9E, Santa Fe, NM.
Ownership: K. Sandoval Burke.

*Santa Fe—K39CB, Payvision Communications.
Technical facilities: 1000-w TPO, 6.23-kw ERP, 230-ft. above ground, 7044-ft. above sea level, lat. 35° 40' 56", long. 105° 58' 21".
Transmitter: 1718 W. Alameda St., Santa Fe.
Ownership: Payvision Communications.

Santa Fe—K52BS, Penny Drucker.
Studio: Eldorado Hotel, Santa Fe, NM.
Technical facilities: 1000-w TPO, 9.11-kw ERP, 210-ft. above ground, 7221-ft. above sea level, lat. 35° 41' 16", long. 105° 56' 04".
Transmitter: 204-210 E. Marcy St.
Ownership: Penny Drucker.
Planned satellite programming: Hit Video USA.
Advertising: Planned.
Represented (engineering): Richard Vega.
Represented (legal): Cole, Raywid & Braverman.
Note: Operating as a translator; primary station KUBD Denver, CO.

*Santa Rosa—K15BF, Mountain TV Network Inc.
Technical facilities: 0.85-kw ERP, lat. 35° 02' 11", long. 104° 31' 33".
Transmitter: 12-mi. NW of South Rosa.
Ownership: Mountain TV Network Inc.

*Santa Rosa—K31CE, Mountain TV Network Inc.
Technical facilities: 1000-w TPO, 0.923-kw ERP, 95-ft. above ground, 5217-ft. above sea level, lat. 35° 02' 11", long. 104° 31' 33".
Transmitter: 12-mi. NW of Santa Rosa.
Ownership: Mountain TV Network Inc.

*Shiprock—K48AW, Navajo Nation. Phone: 602-787-6132.
Technical facilities: 100-w TPO, 0.578-kw ERP, 56-ft. above ground, 5059-ft. above sea level, lat. 36° 48' 16", long. 108° 41' 41".
Transmitter: 1.5-mi. NNW of Shiprock at Shiprock Campus of Navajo Community College.
Ownership: Navajo Nation.
Planned locally originated programming: Ethnic; educational programming; foreign language programming; news; public affairs; sports.
Planned satellite programming: Learning Channel.
Personnel: Dr. Curtis Sweet, Director.
Note: See K40AP, Tsaile, AZ.

*Silver City—K53EB, The Church of the Crosses Inc.
Technical facilities: 1000-w TPO, 12-kw ERP, 66-ft. above ground, 8051-ft. above sea level, lat. 32° 34' 50", long. 108° 25' 30".
Transmitter: Burro Mountain, Silver City.
Ownership: The Church of the Crosses Inc.

*Socorro—K18CF, Mountain TV Network Inc.
Technical facilities: 100-w TPO, 0.871-kw ERP, 95-ft. above ground, 7385-ft. above sea level, lat. 34° 10' 55", long. 106° 59' 44".
Transmitter: 9-mi. NW of Socorro.
Ownership: Mountain TV Network Inc.

*Socorro—K28CE, Son Bcstg. Inc.
Technical facilities: 100-w TPO, 3.61-kw ERP, 40-ft. above ground, 7270-ft. above sea level, lat. 34° 03' 20", long. 106° 57' 45".
Requests modification of CP for change to 7250-w TPO, 1.9-kw ERP, lat. 34° 04' 18", long. 106° 57' 44". BMPTTL-890522IJ.
Transmitter: Socorro Peak, 3-mi. W of Socorro.
Ownership: Son Broadcasting Inc.

*Taos—K17CH, Mountain TV Network Inc.
Technical facilities: 100-w TPO, 0.87-kw ERP, 95-ft. above ground, 8396-ft. above sea level, lat. 36° 23' 21", long. 105° 32' 00".
Transmitter: 2.5-mi. SE of Taos.
Ownership: Mountain TV Network Inc.

*Taos—K27CY, Mountain TV Network Inc.
Technical facilities: 100-w TPO, 0.905-kw ERP, 95-ft. above ground, 8396-ft. above sea level, lat. 36° 23' 21", long. 105° 32' 00".
Transmitter: 2.5-mi. SE of Taos.
Ownership: Mountain TV Network Inc.

*Taos—K29CE, Mountain TV Network Inc.
Technical facilities: 100-w TPO, 0.901-kw ERP, 95-ft. above ground, 8396-ft. above sea level, lat. 36° 23' 21", long. 105° 32' 00".
Transmitter: 2.5-mi. SE of Taos.
Ownership: Mountain TV Network Inc.

Taos—K38CH, El Crepusculo Inc.
Technical facilities: 100-w TPO, 1.21-kw ERP, 49-ft. above ground, 7175-ft. above sea level, lat. 36° 25' 24", long. 105° 33' 55".
Transmitter: Hillside near Acequia Del Sur Del Canon, 2.2-mi. SSE of Taos.
Ownership: El Crepusculo Inc.

*Taos—K45CL, Mountain TV Network Inc.
Technical facilities: 100-w TPO, 0.96-kw ERP, 95-ft. above ground, 8396-ft. above sea level, lat. 36° 23' 21", long. 105° 32' 00".
Transmitter: 2.5-mi. SE of Taos.
Ownership: Mountain TV Network Inc.

*Tucumcari—K30CM, Mountain TV Network Inc.
Technical facilities: 100-w TPO, 0.92-kw ERP, 95-ft. above ground, 4514-ft. above sea level, lat. 35° 12' 12", long. 103° 47' 38".
Transmitter: Approx. 4-mi. NW of Tucumcari.
Ownership: Mountain TV Network Inc.

*Tucumcari—K32BI, Mountain TV Network Inc.
Technical facilities: 100-w TPO, 1.22-kw ERP, 39-ft. above ground, 4778-ft. above sea level, lat. 35° 08' 20", long. 103° 41' 45".
Transmitter: Tucumcari Mountain, 3-mi. SSE of Tucumcari.
Ownership: Mountain TV Network Inc.

*Tucumcari—K38CE, Mountain TV Network Inc.
Technical facilities: 100-w TPO, 0.934-kw ERP, 95-ft. above ground, 4515-ft. above sea level, lat. 35° 12' 12", long. 103° 47' 38".
Transmitter: 4-mi. NW of Tucumcari.

*Tucumcari—K48CX, Mountain TV Network Inc.
Technical facilities: 100-w TPO, 0.99-kw ERP, 95-ft. above ground, 4514-ft. above sea level, lat. 35° 12' 12", long. 103° 47' 38".
Transmitter: 4-mi. NW of Tucumcari.
Ownership: Mountain TV Network Inc.

*Tucumcari & rural Quay County—K50CG, Mountain TV Network Inc.
Technical facilities: 100-w TPO, 0.98-kw ERP, 95-ft. above ground, 4514-ft. above sea level, lat. 35° 12' 12", long. 103° 47' 38".
Transmitter: 4-mi. NW of Tucumcari.
Ownership: Mountain TV Network Inc.

New York

*Albany—W29AL, American Christian Television System.
Technical facilities: 1000-w TPO, 33.8-kw ERP, 331-ft. above ground, 659-ft. above sea level, lat. 42° 52' 44", long. 73° 51' 47".
Transmitter: 2.6-mi. NW of Clifton Park center, 0.09-mi. E of Waite Rd.
Ownership: American Christian Television Systems Inc.

*Amityville—W63BJ, Michael A. Bogner.
Technical facilities: 100-w TPO, 2.51-kw ERP, 33-ft. above ground, 39-ft. above sea level, lat. 40° 39' 23", long. 73° 24' 26".
Transmitter: 25 Victoria Dr.
Ownership: Michael A. Bogner.

*Auburn—W48AO, Sonny Persad.
Technical facilities: 100-w TPO, 1.15-kw ERP, 230-ft. above ground, 938-ft. above sea level, lat. 42° 55' 43", long. 76° 33' 39".
Transmitter: 85 Osborne St.
Ownership: Sonny Persad.

*Auburn—W54AK, Sonny Persad.
Technical facilities: 1000-w TPO, 18.1-kw ERP, 180-ft. above ground, 889-ft. above sea level, lat. 42° 55' 43", long. 76° 33' 39".
Transmitter: 85 Osborne St., Auburn.
Ownership: Sonny Persad.

Binghamton—W14AH, Trinity Broadcasting Network Inc.
Technical facilities: 1000-w TPO, 7.8-kw ERP, 564-ft. above ground, 2257-ft. above sea level, lat. 42° 03' 22", long. 75° 56' 39".
Transmitter: Ingraham Hill, 0.3-mi. W of Folland & Hawleytown Rds., near Binghamton.
Began Operation: May 4, 1989.
Ownership: Trinity Broadcasting Network Inc.
Satellite programming: Trinity Bcstg. Network.
Note: Licensed as a translator.

Brownsville—W54AY, Island Broadcasting Co. Phone: 516-598-0466.
Studio: 110 E. 23rd St., New York, NY 10010.
Technical facilities: 100-w TPO, 3-kw ERP, 279-ft. above ground, 387-ft. above sea level, lat. 40° 40' 30", long. 73° 54' 50".
Transmitter: 249 Hopkinson Ave.
Equipment: ITS transmitter; Bogner antenna.
Began Operation: April 1, 1989.
Ownership: Island Broadcasting Co.
Locally originated programming: Ethnic programming; foreign language programming; music videos; religious programming.
Advertising: No.
Represented (legal): Rosenman & Colin.

*Buffalo—W33AZ, George W. Kimble.
Technical facilities: 1000-w TPO, 25-kw ERP, 79-ft. above ground, 1230-ft. above sea level, lat. 42° 43' 23", long. 78° 44' 05".
Transmitter: Scherff Rd., Orchard Park.
Ownership: George W. Kimble.

*Buffalo—W45AV, Eddie L. Whitehead.
Technical facilities: 1000-w TPO, 29-kw ERP, 427-ft. above ground, 1037-ft. above sea level, lat. 42° 53' 10", long. 78° 52' 25".
Transmitter: Rand Building, Buffalo.

Buffalo—W58AV, Citizens Television Systems Inc. Phones: 716-884-9228; 716-884-9229.
Studio: 18 Agassiz Circle, Buffalo, NY 14214.
Technical facilities: 1000-w TPO, 15.14-kw ERP, 576-ft. above ground, 1167-ft. above sea level, lat. 42° 52' 47", long. 78° 52' 36".
Requests CP for change to 27.3-kw ERP, 256-ft. above ground, 912-ft. above sea level, lat. 42° 54' 30", long. 78° 52' 00". Transmitter to Buffalo General Hospital, 100 High St., Buffalo. BPTTL-910503WV.
Transmitter: Marine Midland Center.
Equipment: Television Technology transmitter; Bogner antenna.
Satellite earth station: Superior; Scientific-Atlanta receivers.
Began Operation: September 15, 1988.
Ownership: Citizens Television Systems Inc.
Locally originated programming: Community programming; city council meetings; local special events; ethnic programming; magazines; public affairs; hunting & fishing show.
Satellite programming: Hit Video USA; Learning Channel; sports.
Advertising: Yes. Rates: $50.00/30 Sec.
Represented (legal): Samuel Simon.
Personnel: Deborah Ann Heisler, General Manager; Bruce G. Alesse, Sales Manager.

*Buffalo—W67BV, K. Sandoval Burke. Phone: 303-494-9660.
Technical facilities: 1000-w TPO, 29.58-kw ERP, 331-ft. above ground, 942-ft. above sea level, lat. 42° 52' 58", long. 78° 52' 30".
Transmitter: One M & T Plaza, 345 Main St.
Ownership: K. Sandoval Burke.

*Canandaigua—W19BE, George W. Kimble
Technical facilities: 1000-w TPO, 16.8-kw ERP, 89-ft. above ground, 1119-ft. above sea level, lat. 42° 51' 47", long. 77° 19' 22".
Transmitter: Intersection of Bliss & Hickox Rds., Canandaigua.
Ownership: George W. Kimble.

Cazenovia—W07CA, Craig L. Fox.
Technical facilities: 10-w TPO, 0.1-kw ERP, 62-ft. above ground, 1394-ft. above sea level, lat. 42° 57' 18", long. 75° 53' 40".
Transmitter: Syracuse Rd., Rte. 92, Cazenovia.
Ownership: Craig L. Fox.

*Cazenovia—W15BA, Kevin O'Kane.
Technical facilities: 10-w TPO, 0.1-kw ERP, 157-ft. above ground, 1486-ft. above sea level, lat. 42° 57' 18", long. 75° 53' 40".
Transmitter: 4768 Syracuse Rd., Cazenovia.
Ownership: Kevin O'Kane.

*Champlain-Chazy—W19BG, Champlain Radio Inc.
Technical facilities: 100-w TPO, 1.91-kw ERP, 187-ft. above ground, 358-ft. above sea level, lat. 44° 56' 44", long. 73° 25' 48".
Transmitter: Rapid Rd., Champlain.
Ownership: Champlain Radio Inc.

*Deer Park—W51BV, Xenia Renatta Izzo. Phone: 213-436-4482.
Technical facilities: 1000-w TPO, 58.3-kw ERP, 98-ft. above ground, 161-ft. above sea level, lat. 40° 45' 36", long. 73° 19' 03".
Transmitter: 651 Grand Blvd.

East Hampton—W14AG, Global Village Video Resource Center. Phone: 212-431-7261.
Technical facilities: 81.65-w TPO, 0.964-kw ERP, 104-ft. above ground, 217-ft. above sea level, lat. 40° 59' 30", long. 72° 10' 35".
Began Operation: May 1, 1987.
Ownership: Global Village Video Resource Center.
Locally originated programming: News; foreign language programming; public affairs.
Planned satellite programming: CNN; INN.
Advertising: Planned.

*Endwell—W10BX, Monica Kimble.
Technical facilities: Lat. 42° 03' 22", long. 75° 56' 39".

Fayetteville—W54AL, AGK Communications.
Technical facilities: 23.4-kw ERP, lat. 42° 56' 47", long. 76° 01' 24".
Ownership: AGK Communications Assoc.

Glens Falls—W08CJ, Grich Bcstg. Corp.
Studio: Mark Plaza, Quaker Rd., Glen Falls, NY 12801.
Technical facilities: 10-w TPO, 0.019-kw ERP, 161-ft. above ground, 489-ft. above sea level, lat. 43° 18' 29", long. 73° 38' 32".
Transmitter: Jay St., Glens Falls.
Equipment: Television Technology transmitter; Scala antenna.
Satellite earth stations: Paraclipse, 3.2-meter; Chapparal, 3.2-meter; Sony receivers.
Began Operation: December 18, 1987.
Ownership: Grich Bcstg. Corp.
Locally originated programming: Community programming; city council meetings; local special events; magazines; news; public affairs; sports; sports magazine; weather.
Personnel: James E. Grich, Pres. & General Manager; Johnna Dowling, Sales Dir.; Neil Edward Wallace, Production Supervisor; Daniel Shipski, Engineer; Peggy Lynn Grich, Traffic.

*Glens Falls—W14AZ, Trinity Bcstg. Network.
Technical facilities: 1000-w TPO, 10.7-kw ERP, 223-ft. above ground, 1526-ft. above sea level, lat. 43° 18' 17", long. 73° 45' 07".
Transmitter: 1.2-mi. ENE of Glens Falls & Smith Mountain Rds., near Lake Luzerne.
Began operation: May 10, 1991.
Ownership: Trinity Broadcasting Network Inc.
Satellite programming: Trinity Bcstg. Network.

*Glens Falls—W26AJ, David P. Eastwood.
Studio: 105 Queensbury Ave., Queensbury, NY 12804.
Technical facilities: 1000-w TPO, 10.32-kw ERP, 87-ft. above ground, 1507-ft. above sea level, lat. 43° 17' 22", long. 734° 44' 35".
Transmitter: 4.3-mi. SW of Glens Falls.
Ownership: David P. Eastwood.

*Gloversville—W49BA, Michael A. Sleezer.
Technical facilities: 100-w TPO, 8.9-kw ERP, 56-ft. above ground, 876-ft. above sea level, lat. 43° 02' 51", long. 74° 20' 52".
Transmitter: 97-101 S. Main St., Gloversville.
Ownership: Michael A. Sleezer.

*Greece—W61BW, EDU Cable Corp. Phone: 716-227-7710.
Studio: 2221 Ridgeway Ave., Rochester, NY 14626.
Technical facilities: 100-w TPO, 1.62-kw ERP, 213-ft. above ground, 732-ft. above sea level, lat. 43° 11' 14", long. 77° 42' 09".
Transmitter: Corner of Long Pond Rd. & Ridgeway Ave., Greece.
Satellite earth stations: 3-meter.
Scheduled to begin operation: November 1, 1991.
Ownership: EDU-Cable Corp.
Planned locally originated programming: Children's programming; community programming; city council meetings; local special events; documentaries; ethnic programming; educational programming; college courses; foreign language programming; locally produced news; public access; public affairs; high school sports; sports magazine; weather.
Planned satellite programming: RAI-USA; Mind Extension University, Story Vision.
Advertising: No.
Personnel: Sal Caterino, President & General Manager; John Kells, Vice President, Engineering.

*Hamburg—W39BC, Southtown's Christian Center Inc. Phone: 716-627-4038.
Studio: 2095 Lakeview Rd., Lakeview, NY 14085.
Technical facilities: 100-w TPO, 1-kw ERP, 315-ft. above ground, 912-ft. above sea level, lat. 42° 49' 50", long. 78° 47' 54".
Requests modification of CP for change to 1000-w, 39.1-kw ERP. BMPTTL-910503A1.
Transmitter: Dorrance St. & Onondago Ave., West Seneca.
Equipment: ITS transmitter.
Satellite earth stations: Orake; Paraclipse.
Scheduled to begin operation: October 31, 1991.
Ownership: Southtown's Christian Center Inc.
Planned locally originated programming: Children's programming; community programming; local special events; documentaries; educational programming; magazines; music videos; news; wire service news; public affairs; religion; sports; hunting & fishing show; weather; locally produced news; state university sports; high school sports; sports magazine.
Satellite programming: FamilyNet; Home Satellite Network.
Advertising: Yes.
Represented (legal): May & Dunn.
Personnel: John Dudek, Sales; David Grant, Engineer.

*Hammond—W69CH, Videolink.
Technical facilities: 200-w TPO, 1.53-kw ERP, 95-ft. above ground, 476-ft. above sea level, lat. 44° 27' 01", long. 75° 41' 52".
Transmitter: St. Lawrence Ave., Hammond.
Ownership: Videolink.

*Hampton Bays—W57AZ, Hamptons Television Bcstg. Co. Inc.
Technical facilities: 832-w TPO, 35.5-kw ERP, 141-ft. above ground, 205-ft. above sea level, lat. 40° 53' 17", long. 72° 26' 43".
Transmitter: Southhampton College, Montauk Hwy., Southhampton.
Ownership: Hamptons Television Broadcasting Co. Inc.

*Ithaca—W16AU, George W. Kimble.
Technical facilities: 100-w TPO, 1.55-kw ERP, 79-ft. above ground, 879-ft. above sea level, lat. 42° 25' 37", long. 76° 29' 55".
Transmitter: Rte. 96B, South Hill.

*Ithaca—W26AN, Park Communications Inc. Phones: 607-272-9020; 607-272-0054.
Technical facilities: 100-w TPO, 1.32-kw ERP, 79-ft. above ground, 512-ft. above sea level, lat. 42° 26' 16", long. 76° 29' 46".
Transmitter: The Tower Bldg., Terrace Hill, Ithaca.
Ownership: Park Communications Inc.

Jamestown—W10BH, Trinity Bcstg. Network Inc.
Technical facilities: 10-w TPO, 0.026-kw ERP, 77-ft. above ground, 1774-ft. above sea level, lat. 42° 07' 55", long. 79° 13' 09".
Transmitter: 3-mi. NE of Jamestown.
Equipment: Television Technology transmitter; Andrew antenna.
Satellite earth station: Scientific-Atlanta, 3.2-meter.
Began Operation: July 27, 1989.
Ownership: Trinity Broadcasting Network Inc.
Satellite programming: Trinity Bcstg. Network.

Jamestown—W43AP, Ogden Newspapers Inc.
Technical facilities: 1000-w TPO, 8.47-kw ERP, 194-ft. above ground, 1647-ft. above sea level, lat. 42° 05' 11", long. 79° 14' 20".
Transmitter: 15 W. Second St., Jamestown.
Ownership: Ogden Newspapers Inc.

*Liberty—W30AZ, Mesters TV. Phones: 718-941-5200; 914-583-4521. Fax: 718-282-9090.
Studio: Kauneonga Lake, NY 12749.
Technical facilities: 100-w TPO, 0.825-kw ERP, 243-ft. above ground, 1791-ft. above sea level, lat. 41° 45' 09", long. 74° 43' 01".
Transmitter: E. Monguap Rd., Liberty.
Equipment: Television Technology transmitter; Scala antenna.
Scheduled to begin operation: October 1, 1991.
Ownership: Mesters TV.
Planned satellite programming: Family Channel.
Represented (engineering): Frank Yee, P. E.
Represented (legal): Hogan & Hartson.
Personnel: Natalie Mester York, sales.

Little Falls—W28AQ, Kevin O'Kane.
Technical facilities: 100-w TPO, 1.3-kw ERP, 131-ft. above ground, 1460-ft. above sea level, lat. 42° 59' 02", long. 74° 53' 46".
Transmitter: Oregon Rd., Little Falls.
Ownership: Kevin O'Kane.

Long Island City—W38AM, Island Broadcasting Co. Phone: 516-598-0466.
Studio: 110 E. 23rd St., New York, NY 10010.
Technical facilities: 1000-w TPO, 100-kw ERP, 253-ft. above ground, 354-ft. above sea level, lat. 40° 44' 45", long. 73° 37' 29".
Transmitter: 225 E. 95th St., New York, N.Y.
Equipment: Emcee transmitter; Bogner antenna.
Began Operation: December 15, 1990.
Ownership: Island Broadcasting Co.
Locally originated programming: Ethnic programming; foreign language programming; music videos; religious progrmming.
Advertising: No.
Represented (legal): Rosenman & Colin.

Martinsburg—W12CG, Lexington Equipment & Supply Inc.
Technical facilities: 10-w TPO, 0.281-kw ERP, 98-ft. above ground, 1119-ft. above sea level, lat. 43° 47' 46", long. 75° 29' 58".
Transmitter: 7785 N. State St., Lowville.
Ownership: Lexington Equipment & Supply Inc.

***Massena**—W28BC, Moreland Bcstg. Assoc.
Technical facilities: 1000-w TPO, 10.9-kw ERP, 357-ft. above ground, 564-ft. above sea level, lat. 44° 54' 14", long. 74° 13' 01".
Transmitter: Winthrop Rd., Massena.
Ownership: Moreland Bcstg. Assoc.

***Massena**—W42AP, Watertown Television Corp.
Technical facilities: 1000-w TPO, 5.58-kw ERP, 244-ft. above ground, 478-ft. above sea level, lat. 44° 53' 42", long. 74° 56' 05".
Requests CP for change to Ch. 28, 13.7-kw ERP, 564-ft. above sea level, lat. 44° 54' 14", long. 74° 53' 01". Transmitter to WMSA(AM) transmitter site. BMPTTL-890310R2.
Transmitter: 3.4-mi. SW of city.
Ownership: Watertown Television Corp.

***Massena**—W47AQ, Blacks Desiring Media Inc.
Technical facilities: 1000-w TPO, 5.51-kw ERP, 249-ft. above ground, 486-ft. above sea level, lat. 44° 53' 42", long. 74° 56' 05".
Transmitter: 3.4-mi. SW of city at 215° T.
Ownership: Blacks Desiring Media Inc.

Mineola—W57BC, Trexar Inc.
Technical facilities: 1000-w TPO, 30-kw ERP, 259-ft. above ground, 322-ft. above sea level, lat. 40° 44' 59", long. 73° 34' 56".
Transmitter: Maria Regina High School, 1333 Admiral Lane, Uniondale.
Ownership: Trexar Corp.
Note: Operating as a translator; primary station WLIG Riverhead, NY.

***Monticello**—W27AL, John Mester. Phone: 718-941-5200. Fax: 718-282-9090.
Technical facilities: 1-kw ERP, lat. 41° 39' 38", long. 74° 41' 14".
Ownership: John Mester.
Note: Plans to operate as a translator of W51BN, White Lake, NY.

***Monticello**—W35AU, Catskill Mountains Bcstg.
Technical facilities: 1000-w TPO, 12.1-kw ERP, 184-ft. above ground, 1804-ft. above sea level, lat. 41° 40' 58", long. 74° 39' 16".
Transmitter: Kiamesha Hill, 1-mi. E of Kiamesha Lake.
Ownership: Catskill Mountains Bcstg.

***Nedrow**—W51BA, AGK Communications.
Requests modifications of CP for change to lat. 43° 00' 32", long. 76° 08' 22". BMPTTL-880624UK.
Requests modification of CP to 100-w TPO, 1.311-kw ERP, 141-ft. above ground, 676-ft. above sea level, lat. 43° 03' 33", long. 76° 08' 16". Transmitter to 989 James St., Syracuse. BMPTTL-910503D8.

***Nyack**—W57BP, Bernard Marko.
Technical facilities: 1000-w TPO, 45.6-kw ERP, 72-ft. above ground, 591-ft. above sea level, lat. 41° 02' 15", long. 73° 50' 35".
Requests modification of CP to 300-w TPO, 1.3-kw ERP, 226-ft. above ground, 810-ft. above sea level, lat. 41° 09' 38", long. 74° 02' 14". Transmitter to 0.3 km WSW of intersection of Sanitorium Rd. & State Rte. 45, near Hillcrest. BMPTTL-910503GC.
Transmitter: Intersection of Saw Mill River Pkwy. & Cross Westchester Expwy., White Plains.
Scheduled to begin operation: October 31, 1991.
Ownership: Bernard Marko.
Planned locally originated programming: Community programming; city council meetings; local special events; educational programming; college courses; public access; public affairs.
Planned satellite programming: ACTS; Learning Channel.

Olean—W20AB, Choice Olean Television Station Inc. Phone: 716-373-2488.
Studio: 245-247 N. Union St., Olean, NY 14760.
Technical facilities: 1000-w TPO, 12.5-kw ERP, lat. 42° 04' 50", long. 78° 25' 50".
Transmitter: 245 N. Union St., Olean, NY.
Equipment: Emcee transmitter; Scala antenna.
Satellite earth station: DX Antenna, 5-meter; Sony receivers.
Began Operation: December 28, 1986.
Ownership: Olean Television Station.
Locally originated programming: Children's programming; community programming; city council meetings; local special events; educational; programming; magazines; news; locally produced news; wire service news; character generated news; public affairs; religious programming; state university sports; sports magazine.
Planned locally originated programming: Hunting & fishing show.
Satellite programming: Biznet; INN; International TV Network; FamilyNet; RFD-TV; Wall Street Journal Report.
Advertising: Yes. Rates: $10.00-$25.00/30 Sec.
Personnel: Craig Miller, Station Manager; Douglas Little, Sales Manager; Carl Stiefater, Chief Engineer.

Olean—W25AK, Choice Olean Television Station Inc.
Studio: 245-247 N. Union St., Olean, NY 14760.
Technical facilities: 100-w TPO, 1.34-kw ERP, 180-ft. above ground, 2256-ft. above sea level, lat. 42° 03' 0.40", long. 78° 25' 11".
Transmitter: Savage Hollow Rd.
Equipment: Television Technology transmitter; Bogner antenna.
Began Operation: February 15, 1988.
Ownership: Olean Television Station.
Locally originated programming: Children's programming; community programming; city council meetings; local special events; educational programming; news; locally produced news; character generated news; public affairs; religious programming; state university sports; high school sports; sports magazine; weather.
Satellite programming: Biznet; INN; International TV Network; FamilyNet; RFD-TV.
Personnel: Craig Miller, General Manager & Program Director; Douglas Little, Sales Manager; Carl Stiefater, Chief Engineer.

Olean—W51AN, Trinity Bcstg. Network Inc.
Technical facilities: 100-w TPO, 1.35-kw ERP, 60-ft. above ground, 2097-ft. above sea level, lat. 42° 06' 24", long. 78° 23' 28".
Transmitter: 1.7-mi. NE of Olean.
Equipment: Bogner antenna.
Began Operation: November 28, 1986.
Ownership: Trinity Broadcasting Network Inc.
Satellite programming: Trinity Bcstg. Network.

***Oneida**—W22BD, Kevin O'Kane.
Technical facilities: 100-w TPO, 1.71-kw ERP, 92-ft. above ground, 531-ft. above sea level, lat. 43° 05' 35", long. 75° 39' 06".
Transmitter: 240 Main St., Oneida.
Ownership: Kevin O'Kane.

Oneida, Wampsville, Durhamville—W13BR, Kevin O'Kane.
Technical facilities: 10-w TPO, 0.091-kw ERP, 92-ft. above ground, 535-ft. above sea level, lat. 43° 05' 35", long. 75° 39' 06".
Transmitter: 240 Main St., Oneida.

Oneonta—W15AS, Rastus Broadcasting. Phone: 607-433-8815.
Studio: 398 Chestnut St., Oneonta, NY 13820.
Technical facilities: 100-w TPO, 0.84-kw ERP, 128-ft. above ground, 2028-ft. above sea level, lat. 42° 25' 27", long. 75° 04' 04".
Transmitter: Rte. 28, S of city.
Equipment: Bogner antenna.
Began Operation: April 1, 1990.
Ownership: Rastus Bcstg.
Locally originated programming: Local special events.
Planned locally originated programming: Community programming; locally produced news; public affairs; religious programming; sports.
Satellite programming: Channel America.
Advertising: Yes. Rates: $35.00/30 Sec.; $60.00/Min.

***Oneonta**—W31AP, Kevin O'Kane.
Technical facilities: 1000-w TPO, 6.5-kw ERP, 151-ft. above ground, 2070-ft. above sea level, lat. 42° 25' 33", long. 75° 02' 47".
Transmitter: Swart Hollow Rd., Davenport.
Ownership: Kevin O'Kane.

Plainview-Hicksville—W44AI, Island Broadcasting Co. Phone: 516-598-0466.
Studio: 110 E. 23rd St., New York, NY 10010.
Technical facilities: 1000-w TPO, 129-kw ERP, 253-ft. above ground, 354-ft. above sea level, lat. 40° 44' 45", long. 73° 37' 29".
Transmitter: 2nd & Senate Sts.
Equipment: Emcee transmitter; Bogner antenna.
Began Operation: April 1, 1987.
Ownership: Island Broadcasting Co.
Locally originated programming: Ethnic programming; foreign language programming; music videos; religious programming.
Advertising: No.
Represented (legal): Rosenman & Colin.
Personnel: Michael Bogner, Station Manager.

***Plattsburgh**—W14AV, Elizabeth Terrell.
Technical facilities: 1000-w TPO, 19.3-kw ERP, 866-ft. above ground, 2946-ft. above sea level, lat. 44° 34' 26", long. 73° 40' 29".
Transmitter: Terry Mountain 15.4-mi. NW of Peru.
Ownership: Elizabeth E. Terrell.

***Potsdam & Canton**—W34AR, David James Alteri.
Technical facilities: 1000-w TPO, 16-kw ERP, 164-ft. above ground, 584-ft. above sea level, lat. 44° 38' 38", long. 75° 08' 32".
Requests CP for change to 36.5-kw ERP, lat. 44° 35' 46", long. 74° 46' 19".
Transmitter: Rte. 11, Potsdam.
Ownership: David J. Alteri.

***Poughkeepsie**—W32AS, Amos Communications Inc.
Technical facilities: 100-w TPO, 1.92-kw ERP, 98-ft. above ground, 1089-ft. above sea level, lat. 41° 38' 25", long. 74° 01' 16".
Transmitter: 5.2-mi. SW of Poughkeepsie city limits on Marlborough Mt.
Ownership: Amos Communications Inc.

Poughkeepsie—W42AE, Dutchess Community College. Phone: 914-471-4500. Fax: 914-471-8467.
Studio: 53 Pendell Rd., Poughkeepsie, NY 12601-1595.
Technical facilities: 100-w TPO, 1.932-kw ERP, 135-ft. above ground, 1129-ft. above sea level, lat. 41° 43' 10", long. 73° 59' 45".
Transmitter: Illinois Mountain, approx. 3-mi. W of Poughkeepsie.
Equipment: Emcee transmitter; Bogner antenna.
Satellite earth stations: Microdyne, 5.0-meter Ku-band; Scientific-Atlanta, 4.5-meter C-band; Scientific-Atlanta receivers.
Began Operation: January 21, 1981.
Ownership: Dutchess Community College.
Locally originated programming: College courses.
Advertising: No.
Represented (legal): Schwartz, Woods & Miller.
Personnel: Jay Simpson, Director Of Telecommunications.
Note: Licensed & operating as a translator part-time; primary station WMHT, Schenectady, NY.

***Rochester**—W05BY, Assal Bcstg. Co.
Technical facilities: 10-w TPO, 0.109-kw ERP, 13-ft. above ground, 636-ft. above sea level, lat. 43° 08' 07", long. 77° 35' 07".
Transmitter: Pinnacle Hill, Brighton.

Rochester—W15AL, Metro TV Inc. Phone: 315-468-0908.
Technical facilities: 800-w TPO, 18-kw ERP, 453-ft. above ground, 984-ft. above sea level, lat. 43° 10' 14", long. 77° 40' 23".
Transmitter: Pinnacle Hill, Rochester.
Ownership: Metro TV Inc.

***Rochester**—W38AW, Hometown Vision Inc. Phone: 716-546-3800. Fax: 716-544-1110.
Studio: 184 Monroe Avenue, Rochester, NY 14607.
Technical facilities: 1000-w TPO, 27.2-kw ERP, 118-ft. above ground, 804-ft. above sea level, lat. 43° 08' 07", long. 77° 35' 07".
Transmitter: 115 Highland Ave., Rochester.
Began operation: April 1, 1990.
Equipment: Television Technology transmitter.
Satellite earth station: 4-meter.
Ownership: Ronald D. Kniffin, President.
Locally originated programming: Children's programming; community programming; local special events; ethnic programming; news; locally produced news; wire servce news; weather.
Represented (engineering): Carl E. Smith Consulting Engineers.
Represented (legal): Arent, Fox, Kintner, Plotkin and Kahn.

Rochester—W40AG, Channel America LPTV License Subsidiary Inc.
Technical facilities: 1000-w TPO, 30.7-kw ERP, 272-ft. above ground, 810-ft. above sea level, lat. 43° 10' 37", long. 77° 28' 39".
Transmitter: 2.6-mi. SE of interesection of Plank Rd. & Scribner Rd., Rochester.
Ownership: Channel America LPTV License Subsidiary Inc.

***Rochester**—W43BA, Ronald D. Kniffin. Phone: 716-546-3800. Fax: 716-544-1110.
Technical facilities: 1000-w TPO, 5.8-kw ERP, 360-ft. above ground, 896-ft. above sea level, lat. 43° 10' 14", long. 77° 40' 23".
Transmitter: 3136 S. Winton Rd., Rochester.
Ownership: Ronald D. Kniffin.
Planned locally originated programming: News; locally produced news; wire service news.
Represented (engineering): Carl E. Smith Consulting Engineers.
Represented (legal): Arent, Fox, Kintner, Plotkin & Kahn.

***Rochester**—W57BE, Evergreen Bcstg. Corp.
Technical facilities: 100-w TPO, 3.97-kw ERP, 279-ft. above ground, 928-ft. above sea level, lat. 43° 08' 09", long. 77° 34' 57".
Transmitter: Pinnacle Hill, Brighton.
Ownership: Evergreen Bcstg. Corp.

***Rochester**—W63BM, George W. Kimble.
Technical facilities: 1000-w TPO, 15-kw ERP, 125-ft. above ground, 840-ft. above sea level, lat. 43° 08' 07", long. 77° 35' 07".
Transmitter: 1156 Highland Ave., Brighton.
Ownership: George W. Kimble.

***Rochester**—W67CN, Television Interests Co.
Technical facilities: 985-w TPO, 18.47-kw ERP, 115-ft. above ground, 640-ft. above sea level, lat. 43° 08' 07", long. 77° 35' 07".
Transmitter: Pinacle Hill, Brighton.
Ownership: Television Interests Co.

***Rome**—W44BD, Kevin O'Kane.
Technical facilities: 100-w TPO, 1.5-kw ERP, 89-ft. above ground, 518-ft. above sea level, lat. 43° 11' 41", long. 75° 26' 33".
Transmitter: Greenfield Rd., Rome.

***Rome (north & south)**—W12BZ, Kevin O'Kane.
Technical facilities: 10-w TPO, 0.172-kw ERP, 108-ft. above ground, 535-ft. above sea level, lat. 43° 11' 41", long. 75° 26' 33".
Transmitter: Greenfield Rd., Rome.
Ownership: Kevin O'Kane.

Rutland—W13CD, Lexington Equipment & Supply Inc.
Technical facilities: 10-w TPO, 0.129-kw ERP, 89-ft. above ground, 1040-ft. above sea level, lat. 43° 57' 23", long. 75° 50' 45".
Transmitter: Rte. 126, Rutland.
Ownership: Lexington Equipment & Supply Inc.

***Schenectady**—W39BI, Penny C. Wilmoth.
Technical facilities: 2000-w TPO, 25.2-kw ERP, 85-ft. above ground, 1345-ft. above sea level, lat. 42° 50' 46", long. 74° 03' 46".
Transmitter: 0.7-mi. E of Junction of Pattersonville & Crawford Rds., Rotterdam.
Ownership: Penny Wilmoth.

***Southampton**—W23AA, Channel America LPTV License Subsidiary Inc.
Technical facilities: 10-kw ERP, lat. 40° 48' 35", long. 72° 35' 42".
Ownership: Channel America LPTV License Subsidiary Inc.

Syracuse—W11BP, Craig L. Fox.
Technical facilities: 10-w TPO, 0.073-kw ERP, 332-ft. above ground, 1001-ft. above sea level, lat. 43° 00' 25", long. 76° 05' 38".
Requests CP for change to 141-ft. above ground, 676-ft. above sea level, lat. 43° 03' 33", long. 76° 08' 10". BPTTL-891208VQ.
Transmitter: Old Stonehouse Rd.
Ownership: Craig L. Fox.

Syracuse—W13BU, Craig L. Fox.
Technical facilities: 10-w TPO, 0.172-kw ERP, 269-ft. above ground, 669-ft. above sea level, lat. 43° 03' 01", long. 76° 09' 03".
Transmitter: 109 S. Warren St.
Ownership: Craig L. Fox.

Syracuse—W14AE, Channel America LPTV License Subsidiary Inc. Phone: 212-262-5353. Fax: 212-246-8542.
Technical facilities: 100-w TPO, 0.376-kw ERP, 345-ft. above ground, 1014-ft. above sea level, lat. 43° 00' 25", long. 76° 05' 38".
Holds CP for change to 1000-w TPO, 14.6-kw ERP,, 269-ft. above ground, 669-ft. above sea level, lat. 43° 03' 01", long. 76° 09' 03". Transmitter to 109 S Warren St. BPTTL-880623TX.
Transmitter: Old Stonehouse Rd., De Witt.
Began Operation: June 1, 1988.
Ownership: Channel America LPTV License Subsidiary Inc.
Satellite programming: Sports; Channel America Television Network.
Advertising: Yes. Rates: $300.00/30 Sec.; $500/Min.; $1000/Hour.

Syracuse—W18AL, Syracuse TV Corp. Phone: 315-472-0200.
Studio: 401 W. Kirkpatrick St., Syracuse, NY 13204.
Technical facilities: 1000-w TPO, 20-kw ERP, 331-ft. above ground, 1001-ft. above sea level, lat. 43° 00' 25", long. 76° 05' 38".
Transmitter: Old Stonehouse Rd., De Witt.
Equipment: Emcee transmitter; Bogner antenna.
Satellite earth station: Paraclipse; Chapparal receivers.
Began Operation: October 9, 1984.
Ownership: Syracuse TV Corp.
Locally originated programming: Classified advertising; religious programming. shopping services.
Advertising: Yes. Rates: $20.00/Hour.
Represented (legal): James L. Oyster.
Personnel: Craig Fox, General Manager.
Note: Licensed as a translator.

Syracuse—W30AJ, Connecticut Home Theatre. Phones: 718-941-5200; 315-924-6023. Fax: 718-282-9090
Studio: Suite 1202, State Tower Bldg., 109 S. Warren St., Syracuse, NY 13202.
Technical facilities: 1000-w TPO, 20.1-kw ERP, 335-ft. above ground, 735-ft. above sea level, lat. 43° 03' 00", long. 76° 09' 04".
Transmitter: State Tower Bldg., 109 S. Warren St., Syracuse.
Satellite earth station: 3.6-meter.
Ownership: Connecticut Home Theatre.
Satellite programming: Biznet; Country Music TV; FamilyNet; RAI-USA.
Represented (engineering): Frank Yee, P.E.
Represented (legal): Hogan & Hartson.
Personnel: Natalie Mester York, sales.

Syracuse—W35AQ, Craig L. Fox.
Technical facilities: 1000-w TPO, 11-kw ERP, 158-ft. above ground, 548-ft. above sea level, lat. 43° 03' 30", long. 76° 10' 00".
Transmitter: 401 W. Kirkpatrick St., Syracuse.
Ownership: Craig L. Fox.

***Tonawanda**—W38AW, Ronald D. Kniffin. Phone: 716-544-3820. Fax: 716-544-1110.
Technical facilities: 1000-w TPO, 16.4-kw ERP, 499-ft. above ground, 1076-ft. above sea level, lat. 43° 01' 48", long. 78° 55' 15".
Transmitter: 871 Whitehaven Rd., Grand Island.
Ownership: Ronald D. Kniffin.
Locally originated programming; news; locally produced news; wire service news.
Represented (engineering): Carl E. Smith Consulting Engineers.
Represented (legal): Arent, Fox, Kintner, Plotkin & Kahn.

Utica—W41AE, Trinity Bcstg. Network Inc.
Technical facilities: 1000-w TPO, 13.2-kw ERP, 190-ft. above ground, 1397-ft. above sea level, lat. 43° 08' 38", long. 75° 10' 44".
Transmitter: WIBQ-FM tower.
Equipment: Television Technology transmitter; Scala antenna.
Satellite earth station: Scientific-Atlanta, 3.2-meter; Scientific-Atlanta receivers.
Began Operation: November 28, 1986.
Ownership: Trinity Broadcasting Network Inc.
Satellite programming: Trinity Bcstg. Network.

Utica—W53AM, Kevin O'Kane.
Technical facilities: 1000-w TPO, 13.5-kw ERP, 453-ft. above ground, 1476-ft. above sea level, lat. 43° 08' 46", long. 75° 10' 40".
Transmitter: Smith Hill Rd., Deerfield.
Ownership: Kevin O'Kane.

Utica, Marcy, Deerfield—W11BS, Kevin O'Kane.
Technical facilities: 10-w TPO, 0.091-kw ERP, 305-ft. above ground, 1496-ft. above sea level, lat. 43° 08' 46", long. 75° 10' 40".
Transmitter: Smith Hill Rd., Deerfield.
Ownership: Kevin O'Kane.

***Waterloo**—W27BA, George W. Kimble.
Technical facilities: 1000-w TPO, 13.5-kw ERP, 249-ft. above ground, 948-ft. above sea level, lat. 42° 48' 22", long. 76° 50' 47".
Transmitter: Intersection of Rtes. 96 & 336, Varick.
Ownership: George W. Kimble.

Watertown—W25AB, Watertown Television Corp. Phone: 414-786-1851.
Technical facilities: 100-w TPO, 1.84-kw ERP, 187-ft. above ground, 617-ft. above sea level, lat. 43° 58' 55", long. 75° 56' 42".
Transmitter: Stateway Plaza, Arsenal St., Watertown.
Ownership: Watertown Television Corp.

***White Lake**—W51BN, Mesters TV. Phones: 718-941-5200; 914-583-4521. Fax: 718-282-9090.
Studio: Kauneonga Lake, NY 12749.
Technical facilities: 100-w TPO, 0.87-kw ERP, 108-ft. above ground, 1388-ft. above sea level, lat. 41° 41' 17", long. 74° 50' 04".
Transmitter: County Hwy. 141, Kaunega Lake, New York 12749.
Equipment: Television Technology transmitter; Scala antenna.
Satellite earth stations: Orbitron, 3.6-meter; Wilson, 3.0-meter; Drake receivers.
Scheduled to begin operation: October 1, 1991.
Ownership: Mesters TV, 100.%.
Planned satellite programming: FamilyNet.
Represented (engineering): Frank Yee, P.E.
Represented (legal): Hogan & Hartson.
Personnel: Natalie Mester York, sales.

North Carolina

Apex—W57BQ, Victory Television Network. Phone: 919-387-0500.
Studio: 11301 Penny Rd., Suite D, Apex, NC 27502.
Technical facilities: 100-w TPO, 0.881-kw ERP, 148-ft. above ground, 617-ft. above sea level, lat. 35° 42' 49", long. 78° 48' 35".
Transmitter: 11301 Penny Rd.
Equipment: Television Technology transmitter; Scala antenna.
Satellite earth stations: ChannelMaster, 4-meter; M/A-Com, 4-meter.
Ownership: Victory Television Network.
Locally originated programming: Children's programming; community programming; local special events; educational programming; college courses; news; locally produced news; religious programming; sports; high school sports.
Satellite programming: ACTS; Inspirational Network; Trinity Bcstg. Network.
Personnel: James P. Layton, sales; Church Britt, engineer.

***Asheville**—W25AZ, The Real Estate Network Ltd.
Technical facilities: 1000-w TPO, 22.6-kw ERP, 138-ft. above ground, 262-ft. above sea level, lat. 35° 35' 00", long. 82° 32' 44".
Transmitter: 405 Windswept Dr., Asheville.
Ownership: The Real Estate Network.

***Charlotte**—W05BK, Gordon B. Madlock.
Technical facilities: 1.00-w TPO, 0.003-kw ERP, 1037-ft. above ground, 1683-ft. above sea level, lat. 35° 15' 06", long. 80° 41' 12".
Transmitter: 4800 Hwy. 85 N.
Ownership: Gordon B. Madlock.

***Charlotte**—W11BY, HSN Communications.
Technical facilities: 10-w TPO, 0.28-kw ERP, 56-ft. above ground, 833-ft. above sea level, lat. 35° 17' 23", long. 80° 45' 31".
Requests modification of CP for change to 20-w TPO, 0.098-kw ERP, 574-ft. above ground, 1325-ft. above sea level, lat. 35° 13' 27", long. 80° 50' 38". Transmitter to 2800 One First Union Center. BMPTTL-910502MM.
Transmitter: 7853 N. Tryon, Charlotte.
Ownership: HSN Communications Inc.

***Charlotte**—W26AZ, Triangle Television Co.
Technical facilities: 1000-w TPO, 25-kw ERP, 804-ft. above ground, 1440-ft. above sea level, lat. 35° 15' 06", long. 80° 41' 12".
Requests modification of CP for change to Ch. 25, 1000-w TPO, 21.912-kw ERP. BMPTTL-910503YX.
Transmitter: Hood Rd., 10-mi. from downtown.
Ownership: Triangle Television Co.

***Charlotte**—W28AC, Michael Glinter.
Technical facilities: 1000-w TPO, 51.55-kw ERP, 167-ft. above ground, 817-ft. above sea level, lat. 35° 08' 57", long. 80° 50' 29".
Requests modification of CP for change to 10.2-kw ERP, 873-ft. above ground, 1581-ft. above sea level, lat. 35° 13' 38", long. 80° 50' 32". Transmitter to NCNB Center, corner of 5th St. & Tryon. BMPTTL-910503DY.
Transmitter: 6060 St. Albans St., One S. Executive Park, Charlotte.
Ownership: Michael Glinter.

***Charlotte**—W52BG, Karen K. Douglas.
Technical facilities: 1000-w TPO, 43.7-kw ERP, 574-ft. above ground, 1326-ft. above sea level, lat. 35° 13' 27", long. 80° 50' 38".
Requests modification of CP for change to 2000-w TPO, 33-kw ERP, 498-ft. above

ground, 1211-ft. above sea level, lat. 35° 16' 03", long. 80° 44' 35". Transmitter to 7425 Orr Rd. BMPTTL-910502NH.
Transmitter: 2800 One First Union Center.
Ownership: Karen K. Douglas.

Charlotte—W62BV, National Minority TV Inc.
Technical facilities: 800-w TPO, 18.8-kw ERP, 499-ft. above ground, 1280-ft. above sea level, lat. 35° 20' 49", long. 81° 10' 15".
Transmitter: 0.9-mi. N of State Rte. 1804, Charlotte.
Began Operation: December 13, 1990.
Ownership: National Minority TV Inc.
Satellite programming: Trinity Bcstg. Network.

Charlotte—W68BL, Trinity Bcstg. Network Inc.
Technical facilities: 725-w TPO, 8.05-kw ERP, 453-ft. above ground, 1203-ft. above sea level, lat. 35° 13' 26", long. 80° 50' 43".
Holds CP for change to 11.2-kw ERP, 390-ft. above ground, 1034-ft. above sea level, lat. 35° 12' 00", long. 80° 48' 39". Transmitter to Corner of Randolph Rd. & Orange St., Charlotte. BMPTTL-880624TD.
Transmitter: First Union Plaza, S. Tyron & E. 3rd Sts.
Equipment: Acrodyne transmitter; Bogner antenna.
Satellite earth station: Scientific-Atlanta, 3.2-meter.
Began Operation: January 1, 1984.
Ownership: Trinity Broadcasting Network Inc.
Satellite programming: Trinity Bcstg. Network.

*Clinton—W57BB, Destin Community Television.
Technical facilities: 1000-w TPO, 3.97-kw ERP, 312-ft. above ground, 463-ft. above sea level, lat. 34° 58' 40", long. 78° 18' 15".
Transmitter: WRRZ(AM) transmitter site.
Ownership: Destin Community Television.

Durham & Chapel Hill—W13BW, Norma Levin.
Technical facilities: 10-w TPO, 0.015-kw ERP, 256-ft. above ground, 650-ft. above sea level, lat. 36° 03' 58", long. 78° 53' 26".
Transmitter: 1003 Communications Dr.
Ownership: Norma Levin.

*Franklin—W28AN, University of North Carolina.
Technical facilities: 1.05-kw ERP, lat. 35° 10' 23", long. 83° 34' 52".
Ownership: University of North Carolina.

*Gastonia—W34AJ, Neighborhood Bcstg. Services Inc.
Technical facilities: 10-kw ERP, lat. 35° 13' 56", long. 81° 16' 36".
Ownership: Neighborhood Bcstg. Services Inc.

Goldsboro—W59BA, Trinity Bcstg. Network.
Technical facilities: 1000-w TPO, 15.2-kw ERP, 144-ft. above ground, 276-ft. above sea level, lat. 35° 23' 01", long. 77° 59' 55".
Transmitter: 139 W. Walnut St., Goldsboro.
Began Operation: February 27, 1990.
Ownership: Trinity Broadcasting Network Inc.
Satellite programming: Trinity Bcstg. Network.

*Greensboro—W29AX, Sylvia M. Landin.
Technical facilities: 1000-w TPO, 11.1-kw ERP, 551-ft. above ground, 1414-ft. above sea level, lat. 36° 13' 15", long. 79° 54' 24".
Requests modification of CP for change to 34-kw ERP. BMPTTL-9105032K.
Transmitter: Public Rd. 2313-Stafford Rd., near Winfree Rd., Summerfield.
Ownership: Silvia M. Landin.

Henderson—W34AX, Taras Communications Inc.
Technical facilities: 1000-w TPO, 25.7-kw ERP, 476-ft. above ground, 889-ft. above sea level, lat. 36° 21' 41", long. 78° 24' 56".
Transmitter: E. of State Rte. 39, 1.5-mi. N of I-85.
Ownership: Taras Communications Inc.

*Henderson—W53AR, Taras Communications Inc.
Technical facilities: 1000-w TPO, 16.9-kw ERP, 476-ft. above ground, 889-ft. above sea level, lat. 36° 21' 41", long. 78° 24' 56".
Transmitter: E of State Rte. 39, 1.5-mi. N of I-85.
Ownership: Taras Communications Inc.

*Henderson—W56CH, Taras Communications Inc.
Technical facilities: 1000-w TPO, 23.5-kw ERP, 476-ft. above ground, 889-ft. above sea level, lat. 36° 21' 41", long. 78° 24' 56".
Transmitter: E of State Rte. 39, 1.5-mi. N of I-85.
Ownership: Taras Communications Inc.

*Hope Mills—W69CA, Heritage Bcstg. Co.
Technical facilities: 1000-w TPO, 4.58-kw ERP, 141-ft. above ground, 236-ft. above sea level, lat. 34° 59' 02", long. 78° 57' 04".
Transmitter: 0.25-mi. NE of city center, Hope Mills.

*Jacksonville—W69BZ, Local Sights & Sounds Inc.
Technical facilities: 1000-w TPO, 8.23-kw ERP, 200-ft. above ground, 217-ft. above sea level, lat. 34° 44' 56", long. 77° 24' 51".
Transmitter: 906 Lejeune Blvd., Jacksonville.
Ownership: Local Sights & Sounds Inc.

Kinston-Greenville—W64AZ, Local Television Assoc. Inc. Phone: 919-240-0888.
Technical facilities: 6.42-kw ERP, 280-ft. above ground, lat. 35° 14' 30", long. 77° 36' 30".
Equipment: Acrodyne transmitter; Scala antenna.
Satellite earth stations: In operation.
Began Operation: November 1, 1987.
Ownership: Local Television Associates Inc.
Note: Operating as a translator; primary station WFXI Moorehead City, NC.

*Lenoir—W41AR, R. L. Bush Jr. Phone: 704-728-4200.
Technical facilities: 1000-w TPO, 11.4-kw ERP, 141-ft. above ground, 1539-ft. above sea level, lat. 35° 55' 00", long. 81° 28' 50".
Requests modification of CP for change to 0.4-kw ERP, 2264-ft. above sea level, lat. 35° 54' 25", long. 81° 29' 23". BMPTTL-890817IA.
Transmitter: 3.1-mi. SE of city center at a heading of 94°T.
Ownership: R. L. Bush Jr.

Lenoir—W53AO, Ralph Gene Norman.
Technical facilities: 100-w TPO, 1.17-kw ERP, 46-ft. above ground, 2284-ft. above sea level, lat. 35° 54' 25", long. 81° 29' 23".
Transmitter: Peak of Hiberten Mountain near Forestry Lookout Tower.
Ownership: Ralph Gene Norman.

*Lumberton—W07CN, Billy Ray Locklear.
Technical facilities: 9.6-w TPO, 0.035-kw ERP, 180-ft. above ground, 341-ft. above sea level, lat. 34° 42' 00", long. 79° 06' 30".
Transmitter: State Road 1421, Oak Park area, Lumberton.
Ownership: Billy Ray Locklear.

*Manteo—W04BX, Lidia Rodriguez.
Technical facilities: 0.15-kw ERP, lat. 35° 53' 44", long. 75° 41' 00".
Ownership: Lidia Rodriguez.

*Manteo—W18AH, Juan Villareal. Phone: 512-399-7777.
Technical facilities: 100-w TPO, 3.2-kw ERP, 160-ft. above ground, 187-ft. above sea level, lat. 35° 53' 44", long. 75° 41' 00".
Transmitter: S of Turn Basin, S of Manteo.
Ownership: Juan Villareal.

*Manteo—W26AH, CMM Inc.
Technical facilities: 1000-w TPO, 11.8-kw ERP, 138-ft. above ground, 148-ft. above sea level, lat. 35° 52' 33", long. 75° 38' 57".
Transmitter: 2-mi. S of city center & 3-mi. N of Wanchese St.
Ownership: CMM Inc.

*Manteo—W39AX, John W. Gainey III.
Technical facilities: 6.27-kw ERP, lat. 35° 53' 17", long. 75° 39' 32".
Ownership: John W. Gainey III.

*Manteo—W52AN, Jennifer J. Frost & Lilias J. Morrison.
Technical facilities: 1000-w TPO, 11.2-kw ERP, 141-ft. above ground, 148-ft. above sea level, lat. 35° 52' 33", long. 75° 38' 57".
Transmitter: 2-mi. S of city center & 3-mi. N of Wanchese, 1.2-mi. W of Rte. 345.
Ownership: Jennifer J. Frost & Lilias J. Morrison.

*Morganton—W23AN, James Brown.
Technical facilities: 1000-w TPO, 41.2-kw ERP, 138-ft. above ground, 1289-ft. above sea level, lat. 35° 47' 22", long. 81° 34' 40".
Transmitter: 6.6-mi. NE of center of Morganton.
Ownership: James Brown.

*Mount Airy—W34DD, Applied Design & Development Corp.
Technical facilities: 100-w TPO, 1.05-kw ERP, 131-ft. above ground, 1391-ft. above sea level, lat. 36° 28' 37", long. 80° 34' 40".
Transmitter: 0.5-mi. NE of intersection of U.S. 52 & 52-A, Boones Hill.
Ownership: Applied Design & Development Corp.

*Murphy—W31AN, University of North Carolina.
Technical facilities: 1.1-kw ERP, lat. 35° 05' 02", long. 84° 00' 58".
Ownership: University of North Carolina.

*Pinehurst—W44AO, Mark Evans. Phone: 202-686-6120.
Technical facilities: 1000-w TPO, 5.72-kw ERP, 433-ft. above ground, 980-ft. above sea level, lat. 35° 09' 04", long. 79° 28' 40".
Requests modification of CP for change to 13.4-kw ERP, 922-ft. above sea level. BMPTTL-910502EA.
Transmitter: 5-mi. W of Hwy. 5, 3-mi. SW of Pinehurst.
Ownership: Mark Evans.

*Pinehurst—W52AR, Destin Community TV.
Technical facilities: 1000-w TPO, 2.17-kw ERP, 443-ft. above ground, 938-ft. above sea level, lat. 35° 09' 04", long. 79° 28' 40".
Transmitter: 3-mi. S of Pinehurst.
Ownership: Destin Community Television.

Raleigh—W13CI, Norma Levin.
Technical facilities: 10-w TPO, 0.148-kw ERP, 374-ft. above ground, 846-ft. above sea level, lat. 35° 47' 15", long. 78° 43' 39".
Transmitter: 5721 Chapel Hill Rd., Raleigh.
Ownership: Norma Levin.

*Raleigh—W38BB, Trinity Bcstg. Network Inc.
Technical facilities: 1000-w TPO, 28.2-kw ERP, 498-ft. above ground, 840-ft. above sea level, lat. 35° 40' 35", long. 78° 32' 09".
Transmitter: WPTF-TV tower, Raleigh.
Began operation: June 13, 1991.
Equipment: ITS transmitter; Bogner antenna.
Satellite earth station: Scientific-Atlanta, 3.2-meter.
Ownership: Trinity Broadcasting Network Inc.
Satellite programming: Trinity Bcstg. Network.

*Raleigh—W60AU, Pearl Television Associates.
Technical facilities: 19.5-kw ERP, lat. 35° 41' 07", long. 78° 43' 14".
Ownership: Pearl Television Associates.

*Raleigh—W66BO, Christina M. Berry.
Technical facilities: 550-w TPO, 20.000-kw ERP, 328-ft. above ground, 679-ft. above sea level, lat. 35° 41' 07", long. 78° 43' 14".
Requests modification of CP for change to 1000-w TPO, 8-kw ERP, 469-ft. above ground, 804-ft. above sea level, lat. 35° 46' 43", long. 78° 38' 23". Transmitter to 150 Fayetteville St. Mall. BMPTTL-910502NJ.
Transmitter: 5706 New Chapel Hill Rd., Raleigh.
Ownership: Christina M. Berry.

Raleigh—W68BK, St. Augustine's College. Phone: 919-828-4451.
Studio: 1315 Oakwood Ave., Raleigh, NC 27611.
Technical facilities: 1000-w TPO, 23.2-kw ERP, 427-ft. above ground, 748-ft. above sea level, lat. 35° 47' 28", long. 78° 37' 10".
Transmitter: St. Augustine's campus, Raleigh.
Equipment: Acrodyne transmitter; Bogner antenna.
Began Operation: January 1, 1988.
Ownership: St. Augustine's College.

Reidsville—W14AU, Community Bcstg. Systems Inc. Phone: 919-342-2668.
Studio: 115 Gilmer, Reidsville, NC 27320.
Technical facilities: 1000-w TPO, 6.69-kw ERP, 135-ft. above ground, 958-ft. above sea level, lat. 36° 21' 36", long. 79° 39' 50".
Transmitter: 4 blocks N of Hwys. 29 & 158, Reidsville.
Equipment: Acrodyne transmitter; Scala antenna.
Ownership: Community Bcstg. Systems Inc.
Locally originated programming: Children's programming; community programming; city council meetings; local special events; locally produced news; public access; public affairs; high school sports; sports magazine; weather.
Planned locally originated programming: Classified advertising; hunting & fishing show; state university sports.
Satellite programming: Country Music TV; FamilyNet; RFD-TV.
Planned satellite programming: Sports.
Advertising: Yes.
Personnel: Myra Tudor, General Manager; Gerald Hailey, Sales Manager; Bob Tudor, Chief Engineer.

*Roanoke Rapids—W20AT, Donald Frank White.
Technical facilities: 1000-w TPO, 8.9-kw ERP, 309-ft. above ground, 579-ft. above sea level, lat. 36° 30' 12", long. 77° 44' 47".
Transmitter: Hwy. 46, 1.9-mi. E of Vultare.
Ownership: Donald F. White.

*Roanoke Rapids—W60BF, Leslie T. Wright.
Technical facilities: 1000-w TPO, 17.8-kw ERP, 184-ft. above ground, 335-ft. above sea level, lat. 36° 26' 45", long. 77° 39' 51".

Transmitter: Birdsong St. & Roanoke Ave., Roanoke Rapids.
Ownership: Leslie T. Wright.

*Roanoke Rapids—W62BI, Local Communications.
Technical facilities: 9.7-kw ERP, lat. 36° 24' 43", long. 77° 37' 06".
Ownership: Local Communications.

Rocky Mount—W47AG, Family Bcstg. Enterprises. Phone: 919-985-2447. Fax: 919-985-1447.
Studio: 126 N. Washington St., Rocky Mount, NC 27801.
Technical facilities: 60-kw ERP, 500-ft. above ground, 635-ft. above sea level, lat. 35° 54' 05", long. 77° 46' 50".
Transmitter: Old Wilson Rd., Rocky Mount.
Equipment: Scala transmitter.
Satellite earth stations: General Instrument, 3-meter C-band; Microdyne; Cipher receivers.
Began Operation: September 1, 1987.
Ownership: Family Bcstg. Enterprises.
Locally originated programming: Music videos; public affairs; religious programming.
Planned locally originated programming: Community programming; city council meetings; local special events; educational programming; news; locally produced news; high school sports; weather.
Satellite programming: INN; FamilyNet.
Advertising: Yes. Rates: $17.00/30 Sec.; $25.00/Min.; $140.00/Hour.
Represented (sales): Golden East Communications.
Represented (legal): Mitchell, Fielstra & Assoc., P.C.
Personnel: Bob J. Pelletier, General Manager; Kevin Logan, General Sales Manager; Jean Almand, Program Director; Kevin Davis, Promotion Director; Mary Logan, Business Manager; Suzanne Lynn, Marketing Director.

Sanford—W46BF, Sanford Community Church Inc.
Technical facilities: 1000-w TPO, 26-kw ERP, 184-ft. above ground, 558-ft. above sea level, lat. 35° 28' 46", long. 79° 10' 43".
Transmitter: 200 Wicker St., Sanford.
Ownership: Sanford Community Church Inc.

*Sanford—W67CD, Central Carolina Bcstg. Corp.
Technical facilities: 1000-w TPO, 11-kw ERP, 187-ft. above ground, 558-ft. above sea level, lat. 35° 28' 46", long. 79° 10' 43".
Requests modification of CP for change to 10.1-kw ERP, 194-ft. above ground, 600-ft. above sea level, lat. 35° 23' 53", long. 79° 11' 36". Transmitter to 0.12-mi. W of intersection of SR 1156 & SR 1160. BMPTTL-910503DE.
Transmitter: 200 Wicker St., Sanford.
Ownership: Central Carolina Bcstg. Corp. Inc.

*Smithfield—W35AR, Waters & Brock Communications. Phone: 919-965-5328.
Technical facilities: 1000-w TPO, 14-kw ERP, 169-ft. above ground, 325-ft. above sea level, lat. 35° 31' 45", long. 78° 18' 08".
Transmitter: 1-mi. SW of Selma.
Ownership: Waters & Brock Communications.

*Southern Pines—W65BO, Video Marketing Network Inc. Phone: 800-444-9233.
Technical facilities: 1000-w TPO, 14.5-kw ERP, 177-ft. above ground, 561-ft. above sea level, lat. 35° 09' 57", long. 79° 25' 12".
Transmitter: Approx. 1.5-mi. W of Southern Pines.
Ownership: Video Marketing Network Inc.
Planned satellite programming: Home shopping.
Advertising: Planned.
Personnel: Elizabeth Nierengarten, Senior V.P.

*Statesville—W69BS, Trinity Bcstg. Network.
Technical facilities: 1000-w TPO, 9.4-kw ERP, 265-ft. above ground, 1082-ft. above sea level, lat. 35° 47' 36", long. 80° 51' 15".
Requests modification of CP for change to Ch. 66. BMPTT-910503XM.
Transmitter: 0.5-mi. E of I-77 & 0.2-mi. N of County Rd. 2321.
Scheduled to begin operation: January 1, 1992.
Equipment: ITS transmitter.
Satellite earth station: Scientific-Atlanta, 3.2-meter.
Ownership: Trinity Broadcasting Network Inc.
Satellite programming: Trinity Bcstg. Network.

*Washington—W04CR, Vearl Pennington.
Technical facilities: 10-w TPO, 0.057-kw ERP, 131-ft. above ground, 154-ft. above sea level, lat. 35° 35' 33", long. 77° 06' 57".
Transmitter: NW of Washington.
Ownership: Vearl Pennington.

*Washington—W51AX, Local Television Associates Inc. Phone: 919-240-0888.
Technical facilities: 1000-w TPO, 3.71-kw ERP, 240-ft. above ground, 246-ft. above sea level, lat. 35° 31' 34", long. 77° 04' 28".
Transmitter: Intersection of Hwy. 17 & State Rte. 1166.
Ownership: Local Television Associates Inc.
Note: Operating as a translator; primary station WFXI Morehead City, NC.

*Weaverville—W30AS, Sidney Braverman. Phone: 704-645-6957.
Studio: 55 Main St., Weaverville, NC 28787.
Technical facilities: 100-w TPO, 2.75-kw ERP, 351-ft. above ground, 2530-ft. above sea level, lat. 35° 41' 54", long. 82° 53' 38".
Requests modification of CP for change to 1000-w TPO, 18.7-kw ERP, 305-ft. above ground, lat. 35° 45' 05", long. 82° 41' 40". Transmitter to E of Branch Rd., W of Dixie Hwy., Weaverville. BMPTTL-910503C8.
Transmitter: 55 Main St., Weaverville.
Equipment: Beston transmitter; Scala antenna.
Satellite earth stations: In operation.
Scheduled to begin operation: December 1, 1991.
Ownership: Sidney Braverman.
Planned locally originated programming: Children's programming; classified advertising; community programming; city council meetings; local special events; educational programming; foreign language programming; news; locally produced news; public access; public affairs; religious programming; sports; hunting & fishing show; high school sports; weather.
Planned satellite programming: AGDAY; American Family Network; Biznet; Hit Video USA; Independent News Service; Learning Channel; FamilyNet; news; Channel America; Wall Street Journal Report.
Advertising: Planned. Rates: $20.00/30 Sec.; $35.00/Min.
Represented (legal): Robert Dungan.

*Wilmington—W10BZ, Edward Jay Bolton.
Technical facilities: 100-w TPO, 0.089-kw ERP, 98-ft. above ground, 131-ft. above sea level, lat. 34° 14' 45", long. 77° 52' 32".
Requests CP for change to 0.127-kw ERP, 197-ft. above ground, 230-ft. above sea level. BPTTL-910503DT.
Transmitter: 5223 Market St., Wilmington.
Ownership: Edward Jay Bolton.

Wilmington—W20AL, Trinity Bcstg. Network.
Technical facilities: 1000-w TPO, 10.26-kw ERP, 276-ft. above ground, 289-ft. above sea level, lat. 34° 10' 14", long. 77° 56' 58".
Transmitter: 0.062-mi. NW of intersection of State Rtes. 1115 & 1100.
Began Operation: March 2, 1989.
Ownership: Trinity Broadcasting Network Inc.
Satellite programming: Trinity Bcstg. Network.

*Wilmington—W60AY, Residential Entertainment Inc.
Technical facilities: 1000-w TPO, 9.95-kw ERP, 76-ft. above ground, 105-ft. above sea level, lat. 34° 14' 18", long. 77° 56' 55".
Transmitter: Efird Bldg., Front & Grace Sts., Wilmington.
Ownership: Residential Entertainment Inc.

*Winston-Salem—W69BY, Media Properties.
Technical facilities: 100-w TPO, 0.632-kw ERP, 151-ft. above ground, 1063-ft. above sea level, lat. 36° 05' 35", long. 80° 16' 31".
Transmitter: 50 Miller St., Winston-Salem.
Ownership: Media Properties.

North Dakota

Belcourt—K53DH, Schindler Community TV Services.
Technical facilities: 20-w TPO, 0.15-kw ERP, 246-ft. above ground, 2497-ft. above sea level, lat. 48° 51' 40", long. 99° 52' 45".
Transmitter: 1-mi. SE of Greater Walker Lake School, Turtle Mountain Indian Reservation.
Ownership: Schindler Community TV Services.

Belcourt—K55FH, Schindler Community TV Services.
Technical facilities: 20-w TPO, 0.16-kw ERP, 236-ft. above ground, 2487-ft. above sea level, lat. 48° 51' 40", long. 99° 52' 45".
Transmitter: 1-mi. SE of Great Walker Lake School, Turtle Mountain Indian Reservation.
Ownership: Schindler Community TV Services.

*Belcourt—K57EY, Schindler Community TV Services.
Technical facilities: 20-w TPO, 0.158-kw ERP, 246-ft. above ground, 2497-ft. above sea level, lat. 48° 51' 40", long. 99° 52' 45".
Transmitter: 1-mi. SE of Great Walker Lake School, Turtle Mountain Indian Reservation.
Ownership: Schindler Community TV Services.

Belcourt—K59DM, Schindler Community TV Services.
Technical facilities: 20-w TPO, 0.163-kw ERP, 236-ft. above ground, 2487-ft. above sea level, lat. 48° 51' 40", long. 99° 52' 45".
Transmitter: 1-mi. SE of Great Walker Lake School, Turtle Mountain Indian Reservation.
Ownership: Schindler Community TV Services.

*Bismarck—K42CW, Richard A. Warren.
Technical facilities: 1000-w TPO, 57.7-kw ERP, 879-ft. above ground, 3038-ft. above sea level, lat. 46° 56' 31", long. 100° 41' 38".
Transmitter: 5-mi. SE of Baldwin, N of Bismarck.
Ownership: Richard A. Warren.

*Elgin—K31BO, Owen Bcstg. Enterprises.
Technical facilities: 1000-w TPO, 4.59-kw ERP, 144-ft. above ground, 3009-ft. above sea level, lat. 46° 11' 21", long. 101° 49' 36".
Transmitter: Approx. 15-mi. SE of Elgin.
Ownership: Owen Broadcasting Enterprises.

*Fargo—K32DB, Kelco Television.
Technical facilities: 1000-w TPO, 9.74-kw ERP, 702-ft. above ground, lat. 46° 45' 35", long. 96° 36' 26".
Transmitter: 2.7-mi. SE of Sabin.
Ownership: Kelco Television.

*Fargo—K47DO, William G. Malitz Jr.
Technical facilities: 1000-w TPO, 9.46-kw ERP, 551-ft. above ground, 1473-ft. above sea level, lat. 46° 45' 35", long. 96° 36' 26".
Transmitter: 2.7-mi. SE of Sabin.

*Fargo—K54DI, Community Telecommunications Development.
Technical facilities: 1000-w TPO, 18.3-kw ERP, 75-ft. above ground, 974-ft. above sea level, lat. 47° 00' 48", long. 97° 11' 41".
Transmitter: 1-mi. E of Amenia.
Ownership: Community Telecommunications Development.

*Fargo—K56ET, Marcia L. Crittendon.
Technical facilities: 1000-w TPO, 9.29-kw ERP, 551-ft. above ground, 1473-ft. above sea level, lat. 46° 45' 35", long. 96° 36' 26".
Transmitter: Approx. 2.7-mi. SE of Sabin.
Ownership: Marcia L. Crittendon.

*Fargo—K66DX, Jose Castellanos.
Technical facilities: 100-w TPO, 0.913-kw ERP, 551-ft. above ground, 1473-ft. above sea level, lat. 46° 45' 35", long. 96° 36' 26".
Transmitter: 2.7-mi. SE of Sabin.
Ownership: Jose Castellanos.

*Fargo—K67EZ, Elizabeth E. Terrell.
Technical facilities: 1000-w TPO, 21-kw ERP, 144-ft. above ground, 1047-ft. above sea level, lat. 46° 55' 29", long. 96° 44' 56".
Transmitter: N of Fargo.

*Fargo—K69GE, Janet Roberts.
Technical facilities: 1000-w TPO, 21-kw ERP, 144-ft. above ground, 1047-ft. above sea level, lat. 46° 55' 29", long. 96° 44' 56".
Transmitter: Existing tower, N of Fargo.
Ownership: Janet Roberts.

*Forman—K23CG, Mountain TV Network Inc.
Technical facilities: 100-w TPO, 0.666-kw ERP, 95-ft. above ground, 1316-ft. above sea level, lat. 46° 06' 19", long. 97° 32' 20".
Transmitter: 5-mi. ESE of Forman.
Ownership: Mountain TV Network Inc.

*Forman—K25DY, Mountain TV Network Inc.
Technical facilities: 100-w TPO, 0.662-kw ERP, 95-ft. above ground, 1316-ft. above sea level, lat. 46° 06' 19", long. 97° 32' 20".
Transmitter: 5-mi. ESE of Forman.
Ownership: Mountain TV Network Inc.

*Forman—K65DY, Mountain TV Network Inc.
Technical facilities: 100-w TPO, 0.783-kw ERP, 95-ft. above ground, 1316-ft. above sea level, lat. 46° 06' 19", long. 97° 32' 20".
Transmitter: 5-mi. ESE of Forman.
Ownership: Mountain TV Network Inc.

*Garrison—K21CZ, A & F Mechanical Inc.
Technical facilities: 100-w TPO, 1.14-kw ERP, 187-ft. above ground, 2139-ft. above sea level, lat. 47° 41' 30", long. 101° 21' 30".
Transmitter: Hwy. 37, 4-mi. E of Garrison.
Ownership: A & F Mechanical Inc.

*Goodrich—K43CL, Mountain TV Network Inc.
Technical facilities: 100-w TPO, 0.729-kw ERP, 95-ft. above ground, 2139-ft. above sea level, lat. 47° 32' 59", long. 100° 01' 16".

Transmitter: 8-mi. NE of Goodrich.
Ownership: Mountain TV Network Inc.

*Goodrich—K69EG, Mountain TV Network Inc.
Technical facilities: 0.79-kw ERP, lat. 47° 32' 59", long. 100° 01' 16".
Transmitter: 8-mi. NE of Goodrich.
Ownership: Mountain TV Network Inc.

*Grand Forks—K22DQ, Trinity Bcstg. Network.
Technical facilities: 1000-w TPO, 8.2-kw ERP, 436-ft. above ground, 1280-ft. above sea level, lat. 47° 48' 37", long. 96° 55' 46".
Requests modification of CP for change to 8.7-kw ERP, 499-ft. above ground, 1224-ft. above sea level, lat. 47° 50' 43", long. 96° 50' 22". BMPTTL-91050304.
Transmitter: KZCT-FM tower, off State Rd. 220 near Bygland, MN.
Ownership: Trinity Broadcasting Network Inc.

*Reeder—K38BY, Owen Bcstg. Enterprises.
Technical facilities: 1000-w TPO, 4.59-kw ERP, 144-ft. above ground, 1483-ft. above sea level, lat. 46° 02' 45", long. 102° 54' 04".
Transmitter: Rural area, near Reeder.
Ownership: Owen Broadcasting Enterprises.

Rolette—K20AM, Full Gospel Business Men's Fellowship International.
Technical facilities: 1.13-kw ERP, lat. 48° 30' 30", long. 99° 46' 15".
Ownership: Full Gospel Business Men's Fellowship.

Turtle Mountain Indian Reservation—K61EF, Schindler Community TV Services.
Technical facilities: 20-w TPO, 0.16-kw ERP, 246-ft. above ground, 2498-ft. above sea level, lat. 48° 51' 40", long. 99° 52' 45".
Transmitter: 1-mi. SE of Walker Lake School, Turtle Mountain Indian Reservation, Belcourt.
Ownership: Schindler Community TV Services.

*Williston—K27CF, Generic TV. Phone: 605-335-1136.
Technical facilities: 1000-w TPO, 21.5-kw ERP, 102-ft. above ground, 1959-ft. above sea level, lat. 48° 08' 00", long. 103° 38' 00".
Transmitter: Rolfstad Bldg., 3 E. 4th St., Williston.
Ownership: Generic TV.

Williston—K40DE, Trinity Broadcasting Network Inc.
Technical facilities: 48-w TPO, 0.631-kw ERP, 76-ft. above ground, 1939-ft. above sea level, lat. 48° 08' 43", long. 103° 37' 16".
Holds CP for change to 100-w TPO, 0.851-kw ERP, 66-ft. above ground. BPTTL-8912083N.
Transmitter: Herrick Bldg., 122 Main St., Williston.
Began Operation: November 17, 1988.
Ownership: Trinity Broadcasting Network Inc.
Satellite programming: Trinity Bcstg. Network.

Windsor—K32AP, Cable Services Inc. Phone: 701-252-2400. Fax: 701-252-1105.
Studio: 308 Second St. NW, Jamestown, ND 58402.
Technical facilities: 1000-w TPO, 7-kw ERP, 499-ft. above ground, 1974-ft. above sea level, lat. 46° 55' 29", long. 98° 46' 20".
Transmitter: 4-mi. NE of Eldridge, ND, Section 21, Midway Twp.
Equipment: ITS transmitter; Bogner antenna.
Satellite earth stations: Scientific-Atlanta, 5-meter; Scientific-Atlanta, 3.2-meter; Microdyne, M/A-Com receivers.
Began Operation: December 1, 1987.
Ownership: Cable Services Inc.
Locally originated programming: Classified advertising; community programming; city council meetings; local special events; public affairs; hunting & fishing show; weather.
Planned locally originated programming: Wire service news; character generated news.
Satellite programming: RFD-TV.
Advertising: Yes. Rates: $20.00/30 Sec.; $30/Min.
Personnel: Roy Sheppard, General Manager; Christine Sheppard, Sales; Roger Nelson, Chief Engineer.

*Wishek—K64DE, Mountain TV Network Inc.
Technical facilities: 100-w TPO, 0.785-kw ERP, 95-ft. above ground, 2336-ft. above sea level, lat. 46° 13' 25", long. 99° 37' 45".
Transmitter: 4-mi. SW of Wishek.
Ownership: Mountain TV Network Inc.

Ohio

*Akron—W10BK, TV 10 Inc.
Technical facilities: 1000-w TPO, 0.016-kw ERP, 300-ft. above ground, 1400-ft. above sea level, lat. 41° 09' 35", long. 81° 18' 19".
Transmitter: 2449 State Rte. 59, Kent.
Ownership: TV 10 Inc.

*Akron—W11CB, Gwendolyn Moore.
Technical facilities: 10-w TPO, 0.518-kw ERP, 472-ft. above ground, 1427-ft. above sea level, lat. 41° 04' 56", long. 81° 31' 07".
Transmitter: Main & Mill Sts., Akron.
Equipment: Andrew transmitter; Scala antenna.
Scheduled to begin operation: July 1, 1992.
Ownership: Gwendolyn Moore.
Planned locally originated programming: Community programming; city council meetings; local special events; ethnic programming; educational programming; music videos; news; locally produced news; sports; state university sports; high school sports.

Akron—W29AI, Media-Com Television Inc. Phone: 216-673-2323.
Studio: 2449 State Rte. 59, Kent, OH 44240.
Technical facilities: 1000-w TPO, 60.6-kw ERP, 348-ft. above ground, 1552-ft. above sea level, lat. 41° 06' 28", long. 81° 21' 19".
Transmitter: N of I-76, 2100 ft. W of intersection of I-76 & Rte. 43, Brimfield Twp.
Equipment: Emcee transmitter; Bogner antenna.
Began Operation: September 29, 1989.
Ownership: Media-Com Television Inc.
Advertising: Yes. Rates: $95.00/30 Sec.; $1176/Hour.
Represented (legal): Baker & Hostetler.
Personnel: Richard Klaus, President; Bill Klaus, General Manager; Bob Klaus, Sales; Bob Sassaman, Engineering.

Ashland—W59BP, North Central Ohio TV Corp. Phones: 419-526-5825; 419-289-2605.
Studio: 2435 Mansfield Rd., Ashland, OH 44805.
Technical facilities: 1000-w TPO, 31.5-kw ERP, 292-ft. above ground, 1558-ft. above sea level, lat. 40° 50' 26", long. 82° 21' 26".
Transmitter: 2435 Mansfield Rd., Ashland.
Equipment: Television Technology transmitter; Bogner antenna.
Began Operation: August 15, 1989.
Ownership: North Central Ohio TV Corp.
Locally originated programming: Classified advertising; community programming; city council meetings; local special events; magazines; music videos; news; religious programming; sports; weather.
Satellite programming: Biznet; INN; FamilyNet; news; RFD-TV; sports.
Represented (engineering): John Battison, P.E.
Represented (legal): Baraff, Koerner, Olender & Hochberg, P.C.
Personnel: Walter R. Stampfli, Chairman; Dean Stampfli, President; Martin Larsen, Vice President.

*Athens—W60BE, Ruth Potter.
Technical facilities: 100-w TPO, 2.36-kw ERP, 476-ft. above ground, 1270-ft. above sea level, lat. 39° 18' 50", long. 82° 08' 54".
Transmitter: SE of Rte. 56, Union St., 3-mi. WSW of Athens.
Ownership: Ruth Potter.

*Beachwood—W31AO, TV 31 Inc.
Technical facilities: Lat. 41° 27' 40", long. 81° 32' 05".

*Boardman—W52AO, WFMJ Television Inc. Phone: 216-744-8611.
Technical facilities: 1000-w TPO, 0.671-kw ERP, 14-ft. above ground, 732-ft. above sea level, lat. 41° 04' 46", long. 80° 38' 25".
Transmitter: 750 Mabel St., Youngstown.
Equipment: Acrodyne transmitter; Bogner antenna.
Ownership: WFMJ Television Inc.
Personnel: John Grdic, General Manager; Lawrence N. Olesen, Chief Engineer.

Bucyrus—W22AE, James W. Pry II. Phone: 491-562-9856. Fax: 419-562-7444.
Studio: 1820 E. Mansfield Rd., Bucyrus, OH 44820.
Technical facilities: 8.20-w TPO, 23.5-kw ERP, 203-ft. above ground, 1215-ft. above sea level, lat. 40° 49' 31", long. 82° 54' 03".
Transmitter: 0.14-mi. S of intersection of Stetzer Rd & Parcher Rd.
Equipment: Emcee transmitter; Bogner antenna.
Satellite earth station: Drake.
Began Operation: July 8, 1984.
Ownership: James W. Pry II.
Satellite programming: FamilyNet; RFD-TV; RAI-USA.
Advertising: Yes. Rates: $25.00/30 Sec.; $8.00/Hour.
Represented (engineering): Rick Cruz.
Personnel: Kevin J. Pifher, Station Manager.

Bucyrus—W54AF, James W. Pry II. Phone: 419-562-9856. Fax: 419-562-7444.
Studio: 1820 E. Mansfield, Bucyrus, OH 44820.
Technical facilities: 1000-w TPO, 10.8-kw ERP, 203-ft. above ground, 1215-ft. above sea level, lat. 40° 49' 31", long. 82° 54' 03".
Holds CP for change to 17.5-kw ERP,, 213-ft. above ground, 1244-ft. above sea level. Transmitter to 3323 Parcher Rd., Bucyrus. BPTTL-870624MA.
Transmitter: 0.14-mi. S of Stetzer & Parcher Rds.
Equipment: Emcee transmitter; Bogner antenna.
Began Operation: November 21, 1986.
Ownership: James W. Pry II.
Locally originated programming: Children's programming; community programming; city council meetings; local special events; music videos; news; locally produced news; wire service news; character generated news; public access; public affairs; religious programming; sports; hunting & fishing show; state university sports; high school sports; sports magazine; weather.
Satellite programming: CNN; Hit Video USA; FamilyNet.
Planned satellite programming: Sports.
Advertising: Yes. Rates: $150.00/30 Sec.; $300.00/Hour.
Represented (engineering): Rick Cruz.
Personnel: Kevin J. Pifher, Station Manager; Bill Allonas, General Sales Manager.

*Canton—W30AV, Media-Com Television Inc. Phone: 216-673-2323.
Technical facilities: 1000-w TPO, 26.6-kw ERP, 161-ft. above ground, 1260-ft. above sea level, lat. 40° 47' 13", long. 81° 25' 12".
Requests modification of CP for change to 42.1-kw ERP, lat. 40° 50' 04", long. 81° 25' 46". Transmitter to 4601 Hills & Dales Rd. NW, Canton. BMPTTL-910429AG.
Transmitter: W of Raff Rd., 0.1-mi. S of 13th St. SW, Canton.
Ownership: Media-Com Television Inc.

*Chagrin—W30AY, Media-Com Television Inc.
Technical facilities: 800-w TPO, 6.83-kw ERP, 676-ft. above ground, 1946-ft. above sea level, lat. 41° 27' 54", long. 81° 17' 13".
Transmitter: 14781 Sperry Rd., Newbury.
Ownership: Media-Com Television Inc.

Chillicothe—W40AE, Trinity Broadcasting Network Inc.
Technical facilities: 1000-w TPO, 28-kw ERP, 135-ft. above ground, 974-ft. above sea level, lat. 39° 19' 52", long. 82° 59' 49".
Transmitter: 0.49-mi. WSW of intersection of Rte. 50 & High St.
Began Operation: July 1, 1988.
Ownership: Trinity Broadcasting Network Inc.
Satellite programming: Trinity Bcstg. Network.

Cincinnati—W25AI, Elliot B. Block. Phones: 216-921-2960; 513-631-8825.
Studio: 3012 Keswick Rd., Shaker Heights, OH 44120.
Technical facilities: 100-w TPO, 0.268-kw ERP, 75-ft. above ground, 906-ft. above sea level, lat. 39° 07' 48", long. 84° 30' 34".
Holds CP for change to 0.082-kw ERP, 243-ft. above ground, 1093-ft. above sea level, lat. 39° 07' 53", long. 84° 30' 01". Transmitter to Vernon Manor Hotel, 400 Oak St., Cincinnati. BPTTL-910416JC.
Transmitter: 2618 Vine St., Cincinnati.
Ownership: Elliot B. Block.

*Cincinnati—W27BE, James Worrall.
Technical facilities: 1000-w TPO, 61.2-kw ERP, 351-ft. above ground, 1201-ft. above sea level, lat. 39° 06' 18", long. 84° 33' 24".
Transmitter: Eighth St. & Hope Ave., Cincinnati.
Ownership: James Worrall.

*Cincinnati—W32AW, James Worrall.
Technical facilities: 1000-w TPO, 60.6-kw ERP, 351-ft. above ground, 1200-ft. above sea level, lat. 39° 06' 18", long. 84° 33' 24".
Transmitter: 426-ft. SE of the intersection of 8th St. & Hope Ave.
Ownership: James Worrall.

*Cincinnati—W35BA, Elliot Block.
Technical facilities: 1000-w TPO, 5.2-kw ERP, 95-ft. above ground, 784-ft. above sea level, lat. 39° 10' 52", long. 84° 25' 45".
Requests modification of CP for change to 4.8-kw ERP, lat. 39° 12' 01", long. 84° 31' 22". Transmitter to 6015 Winton Rd., Cincinnati. BMPTTL-910430AP.
Transmitter: 3127 Losantiville Ave., Cincinnati.

Cleveland—W12BS, TV 12 Inc.
Technical facilities: 10-w TPO, 0.175-kw ERP, 315-ft. above ground, 1444-ft. above sea level, lat. 41° 22' 18", long. 81° 42' 48".
Transmitter: 7115 State Rd., Parma.
Ownership: TV 12 Inc.

*Cleveland—W13CB, TV 31 Inc. Phone: 216-673-2323. Fax: 216-673-0301.
Studio: Emery Industrial Parkway, Warrensville, OH.

Technical facilities: 10-w TPO, 0.21-kw ERP, 282-ft. above ground, 1512-ft. above sea level, lat. 41° 26' 46", long. 81° 30' 21".
Transmitter: Cuyahoga Community College, Eastern Campus.
Equipment: Emcee transmitter; Bogner antenna.
Ownership: TV 31 Inc.
Represented (legal): Baker & Hostetler.

*Cleveland—W35AX, TV 29 Inc.
Technical facilities: 1000-w TPO, 57.8-kw ERP, 354-ft. above ground, 1522-ft. above sea level, lat. 41° 16' 50", long. 81° 37' 22".
Requests modification of CP for change to 13.1-kw ERP, lat. 41° 23' 02", long. 81° 41' 44". Transmitter to near intersection of Broadview & Ridgewood Rds., Parma. BMPTTL-910429AF.
Transmitter: 8200 Snowville Rd., Brecksville.
Ownership: Media-Com Television Inc.

Columbus—W08BV, Howard LP Television Inc. Phone: 614-294-8000.
Studio: 1201 Olentangy River Rd., Columbus, OH 43212.
Technical facilities: 10-w TPO, 0.083-kw ERP, 702-ft. above ground, 1421-ft. above sea level, lat. 39° 58' 16", long. 83° 01' 40".
Transmitter: 766 Twin River Dr., Columbus.
Equipment: Television Technology transmitter; Scala antenna.
Began Operation: October 1, 1985.
Locally originated programming: Local special events; music videos; public affairs; state university sports.
Planned locally originated programming: Hunting & fishing show.
Satellite programming: Hit Video USA.
Advertising: Yes.
Personnel: Robert Lyons, General Manager; Robert Mezey, Chief Engineer; Mike Cunningham, Program Director.

Columbus—W13BN, North Central LPTV Inc. Phone: 813-572-8585.
Technical facilities: 10-w TPO, 0.014-kw ERP, 446-ft. above ground, 1165-ft. above sea level, lat. 39° 58' 16", long. 83° 01' 40".
Requests CP for change to 20-w TPO, 0.22-kw ERP. BPTT-910502MJ.
Transmitter: 770 Twin Rivers Dr.
Ownership: Wendy Feldman.

*Columbus—W15AU, Advanced Allied Communications Technology Inc. Phone: 614-846-9234.
Studio: 156 Lazelle Rd., Worthington, OH 43235.
Technical facilities: 1000-w TPO, 17.86-kw ERP, 148-ft. above ground, 1083-ft. above sea level, lat. 40° 08' 32", long. 83° 00' 32".
Requests modification of CP for change to 17.86-kw ERP, 1152-ft. above ground, 2044-ft. above sea level, lat. 40° 09' 33", long. 82° 55' 21". Transmitter to 6680 State Rte. 3, Westerville. BMPTTL-910503XC.
Transmitter: 156 Lazelle Rd., Worthington.
Equipment: Emcee transmitter; Bogner antenna.
Satellite earth stations: Scientific-Atlanta, 3-meter.
Scheduled to begin operation: October 20, 1991.
Ownership: Advanced Allied Communications Technology Inc.
Planned locally originated programming: Classified advertising; community programming; local special events; documentaries; music videos; news; locally produced news; wire service news; religious programming; sports; state university sports; high school sports; weather.
Planned satellite programming: Independent News Service; sports; Wall Street Journal Report.
Personnel: Ralph U. Distefano, General Manager.

Columbus—W17AI, RBC Inc. Phone: 513-599-2009.
Technical facilities: 1000-w TPO, 10.5-kw ERP, 449-ft. above ground, 1171-ft. above sea level, lat. 39° 58' 16", long. 83° 01' 40".
Requests CP for change to 23.14-kw ERP, 577-ft. above ground, 1214-ft. above sea level, lat. 40° 01' 31", long. 83° 01' 48". Transmitter to 3165 Olentangy River Rd. BPTT-910503WY.
Transmitter: 0.4-mi. SW of intersection of Rte. 315 & Goodale St.
Ownership: RBC Inc.
Note: Licensed as a translator.

*Columbus—W40AD, Pengardner Co. Inc.
Technical facilities: 0.66-kw ERP, lat. 39° 57' 48", long. 83° 00' 17".
Ownership: Pengardner Co. Inc.

*Columbus—W41BB, Advanced Allied Communications Technology Inc. Phone: 614-846-9234.
Technical facilities: 1000-w TPO, 17.4-kw ERP, 165-ft. above ground, 1096-ft. above sea level, lat. 40° 08' 32", long. 83° 00' 32".
Requests modification of CP for change to 1165-ft. above ground, 2044-ft. above sea level, lat. 40° 09' 33", long. 82° 55' 21". Transmitter to 6680 State Rte. 3, Westerville. BMPTTL-910503X0.
Transmitter: 156 Lazelle Rd., Worthington.

*Columbus—W60BD, Susan Easton.
Technical facilities: 1000-w TPO, 20.7-kw ERP, 272-ft. above ground, 1010-ft. above sea level, lat. 40° 01' 48", long. 83° 01' 44".
Transmitter: 3440 Olentangy, Columbus.

Columbus—W64BG, James W. Feasel & Ralph DeStefano Partners. Phone: 614-927-2592.
Technical facilities: 1000-w TPO, 20.45-kw ERP, 518-ft. above ground, 1268-ft. above sea level, lat. 39° 57' 44", long. 83° 00' 08".
Transmitter: LeVegue Tower, 50 W. Broad St.
Ownership: James W. Feasel, 50.00%; Ralph V. DeStefano, 50.00%.

*Dayton—W32AQ, Millard V. Oakley.
Technical facilities: 100-w TPO, 0.672-kw ERP, 125-ft. above ground, 1070-ft. above sea level, lat. 39° 46' 57", long. 84° 03' 43".
Transmitter: 3.5-mi. SW of Fairborn.
Ownership: Millard V. Oakley.

*Dayton—W39AV, HSN Bcstg.-LPTV Inc. Phone: 813-572-8585.
Technical facilities: 200-w TPO, 0.79-kw ERP, 98-ft. above ground, 1056-ft. above sea level, lat. 39° 43' 15", long. 84° 15' 39".
Transmitter: 1731 Soldiers Home Rd., Dayton.
Ownership: HSN Communications Inc.

*Dayton—W51BS, Christina M. Berry.
Technical facilities: 700-w TPO, 17-kw ERP, 492-ft. above ground, 1378-ft. above sea level, lat. 39° 43' 28", long. 84° 15' 18".
Requests modification of CP for change to 2000-w TPO, 16.3-kw ERP. BMPTTL-910502PY.
Transmitter: 2045 S. Gettysburg Ave., Dayton.
Ownership: Christina M. Berry.

*Dayton—W56BR, Channel America LPTV License Subsidiary Inc. Phone: 212-262-5353. Fax: 212-246-8542.
Technical facilities: 100-w TPO, 1.29-kw ERP, 102-ft. above ground, 1036-ft. above sea level, lat. 39° 43' 19", long. 84° 12' 36".
Transmitter: WONE tower.
Ownership: Channel America LPTV License Subsidiary Inc.
Planned satellite programming: Sports; Channel America Television Network.

Dayton—W68BP, Trinity Bcstg. Network Inc.
Technical facilities: 473-w TPO, 6-kw ERP, 338-ft. above ground, 1083-ft. above sea level, lat. 39° 45' 27", long. 84° 11' 36".
Holds CP for change to 1000-w TPO, 3.1-kw ERP, 325-ft. above ground, 1202-ft. above sea level, lat. 39° 43' 16", long. 84° 15' 00". Transmitter: 3901 Guthrie Rd., Dayton. BPTTL-890310V5.
Transmitter: 4th & Ludwig Sts., Valley Tower Bldg., Dayton.
Began Operation: February 10, 1988.
Ownership: Trinity Broadcasting Network Inc.
Satellite programming: Trinity Bcstg. Network.

Delaware—W56CA, James A. Shaheen. Phone: 614-363-1107.
Technical facilities: 110-w TPO, 1-kw ERP, 263-ft. above ground, 1273-ft. above sea level, lat. 40° 17' 57", long. 83° 02' 45".
Requests modification of CP for change to 1000-w TPO, 6.5-kw ERP, 1201-ft. above sea level. BMPTTL-910502PD.
Transmitter: 501 Bowtown Rd., Delaware.
Ownership: James A. Shaheen.

Findlay—W06BK, Seeway Bcstrs.
Technical facilities: 1.00-w TPO, 0.006-kw ERP, 125-ft. above ground, 928-ft. above sea level, lat. 41° 04' 01", long. 83° 38' 58".
Transmitter: 2303 Sautee Ave., Findlay.
Ownership: Seeway Broadcasters.

*Findlay—W47BD, Charles H. Hutchinson.
Technical facilities: 100-w TPO, 1.09-kw ERP, 194-ft. above ground, 971-ft. above sea level, lat. 41° 02' 24", long. 83° 40' 10".
Transmitter: 1305 W. Main Cross St., Findlay.
Ownership: Charles H. Hutchinson.

Fremont—W02BY, Seeway Bcstrs.
Technical facilities: 1-w TPO, 0.046-kw ERP, 89-ft. above ground, 715-ft. above sea level, lat. 41° 21' 36", long. 83° 08' 36".
Requests CP for change to Ch. 60, 100-w TPO, 0.9635-kw ERP, 374-ft. above ground, 935-ft. above sea level, lat. 41° 19' 49", long. 83° 08' 36". Transmitter to 550 State Rte. 19. BPTTL-910503QS.
Transmitter: 2236 W. State St., Fremont.
Ownership: Seeway Broadcasters.

*Lexington—W32AR, Trinity Bcstg. Network.
Technical facilities: 1000-w TPO, 7.24-kw ERP, 144-ft. above ground, 1342-ft. above sea level, lat. 40° 42' 05", long. 82° 35' 06".
Requests modification of CP to 5.8-kw ERP, 972-ft. above ground, 1739-ft. above sea level, lat. 41° 45' 50", long. 82° 37' 04". Transmitter to existing tower, near Mansfield. BMPTT-910503CI.
Transmitter: 1.25-mi. N of Center of Lexington.
Equipment: ITS transmitter.
Satellite earth station: Scientific-Atlanta, 3.2-meter.
Began operation: June 26, 1991.
Ownership: Trinity Broadcasting Network Inc.
Satellite programming: Trinity Bcstg. Network.

*Lima—W67CA, Lima Television Co.
Technical facilities: 1000-w TPO, 2.57-kw ERP, 600-ft. above ground, 1424-ft. above sea level, lat. 40° 45' 47", long. 84° 10' 59".
Transmitter: 1844 Baty Rd., Lima.
Ownership: Lima Television Co.

*Lorain—W46BK, TV 29 Inc.
Technical facilities: 1000-w TPO, 33.1-kw ERP, 230-ft. above ground, 984-ft. above sea level, lat. 41° 22' 45", long. 82° 10' 27".
Requests modification of CP for change to 36.4-kw ERP. BMPTTL-910429AD.
Transmitter: West Ridge Rd. & Ohio Turnpike.
Ownership: Media-Com Television Inc.

Mansfield—W50BE, Mid States Television Inc.
Technical facilities: 960-w TPO, 23.3-kw ERP, 449-ft. above ground, 1831-ft. above sea level, lat. 40° 45' 50", long. 82° 37' 04".
Transmitter: 0.2-mi. N of 2900 Park Ave. W., Ontario.
Ownership: Mid States Television Inc.

Marietta—W26AL, Richard L. Jolliff. Phone: 614-373-0867.
Studio: Rte. 8, Marietta, OH 45750.
Technical facilities: 100-w TPO, 1.31-kw ERP, 59-ft. above ground, 1145-ft. above sea level, lat. 39° 25' 33", long. 81° 32' 04".
Transmitter: County Rd. 126 & Warren Twp. Rd. 126, Marietta.
Equipment: Emcee transmitter; Bogner antenna.
Began Operation: May 21, 1989.
Ownership: Richard L. Jolliff.
Planned locally originated programming: News; religious programming; weather.
Satellite programming: Trinity Bcstg. Network.
Personnel: J. O. Kuhn, Engineering.

*Marion—W38AU, Scantland Communications.
Technical facilities: lat. 40° 36' 27", long. 83° 14' 14".

Marion—W39AQ, Central Ohio Assoc. of Christian Bcstrs. Phone: 614-383-1794.
Technical facilities: 100-w TPO, 0.546-kw ERP, 151-ft. above ground, 1148-ft. above sea level, lat. 40° 34' 10", long. 83° 08' 02".
Requests CP for change to 1000-w TPO, 18.9-kw ERP, 367-ft. above ground, 1247-ft. above sea level, lat. 40° 36' 54", long. 81° 07' 54". Transmitter to 1330 N. Main St., Marion. BPTTL-910430AQ.
Transmitter: 1011 S. Prospect St., Marion.
Ownership: Central Ohio Assn. of Christian Broadcasters.

*Masury—W40AM, Abacus Television.
Technical facilities: 709-w TPO, 90-kw ERP, 200-ft. above ground, 1358-ft. above sea level, lat. 41° 11' 58", long. 80° 31' 22".
Transmitter: Rte. 7 at corner of Rust Horne, 1-mi. NW of Masury.
Scheduled to begin operation: January 1, 1992.
Ownership: Abacus Bcstg.
Note: Will operate as a translator; primary station W69CC Pittsburgh, PA.

*Masury—W62BT, Turnpike Television.
Technical facilities: 1000-w TPO, 10.7-kw ERP, 200-ft. above ground, 1289-ft. above sea level, lat. 41° 11' 58", long. 80° 31' 22".
Transmitter: 7.1-mi. N of Masury.
Ownership: Turnpike TV.

*Mentor—W41BI, Media-Com Television Inc. Phones: 216-673-2323; 216-673-0301.
Technical facilities: 1000-w TPO, 40.6-kw ERP, 285-ft. above ground, 1299-ft. above sea level, lat. 41° 35' 40", long. 81° 21' 05".
Transmitter: 0.1-mi. W of State Rte. 306, 0.5-mi. N of U.S. 6.
Ownership: Media-Com Television Inc.

*Montville—W32AN, Timothy M. Novak.
Technical facilities: 683-w TPO, 5.2-kw ERP, 259-ft. above ground, 1581-ft. above sea level, lat. 39° 43' 15", long. 81° 03' 35".
Transmitter: 1499-ft. ESE of intersection of Rtes. 84 & 46.
Ownership: Timothy M. Novak.

*Newark & Heath—W25BE, Kendrick Bcstg. Co.
Technical facilities: 1000-w TPO, 16.4-kw ERP, 266-ft. above ground, 1112-ft. above sea level, lat. 40° 03' 30", long. 82° 27' 05".
Transmitter to 1200 W. Church St.
Ownership: Kendrick Bcstg. Co.

North Randall—W53AX, Breckenridge Bcstg. Co.
Technical facilities: 1000-w TPO, 29.7-kw ERP, 630-ft. above ground, 1900-ft. above sea level, lat. 41° 27' 54", long. 81° 17' 13".
Requests modification of CP to change principal community to Cleveland, 14.46-kw ERP. BMPTTL-910503XI.
Transmitter: 5.6-mi. SE of Chesterfield.
Ownership: Breckenridge Bcstg. Co.

Portsmouth—W21AI, Trinity Bcstg. Network Inc.
Technical facilities: 1000-w TPO, 15.9-kw ERP, 384-ft. above ground, 1483-ft. above sea level, lat. 38° 45' 20", long. 83° 00' 05".
Transmitter: 0.2-mi. S of Portsmouth.
Began Operation: August 1, 1988.
Ownership: Trinity Broadcasting Network Inc.
Satellite programming: Trinity Bcstg. Network.

*St. Mary's—W25BH, Western Buckeye Bcstg. Co.
Technical facilities: 1000-w TPO, 15.4-kw ERP, 344-ft. above ground, 1214-ft. above sea level, lat. 40° 32' 21", long. 84° 23' 20".
Transmitter: Clinton & Market Sts., St. Mary's.
Ownership: Western Buckeye Bcstg. Co.

Sandusky—W41AP, Register TV News.
Technical facilities: 1000-w TPO, 10.000-kw ERP, 138-ft. above ground, 728-ft. above sea level, lat. 41° 27' 19", long. 82° 42' 49".
Requests CP for change to 10.07-kw ERP. BMPTTL-890228IP.
Transmitter: 314 W. Market St.
Ownership: Register TV News.

Seaman—W17AY, Tranquility Community Church.
Technical facilities: 1000-w TPO, 17.6-kw ERP, 226-ft. above ground, 1145-ft. above sea level, lat. 38° 52' 52", long. 83° 29' 20".
Transmitter: 0.1-mi. N of Wheat Ridge, 0.1-mi. E of Tater Ridge Rd., Wheat Ridge.
Ownership: Tranquility Community Church.

*Seven Hills—W47BE, Breckenridge Bcstg. Co.
Technical facilities: 1000-w TPO, 15.1-kw ERP, 630-ft. above ground, 1900-ft. above sea level, lat. 41° 27' 54", long. 81° 17' 13".
Requests modification of CP to change principal community to Cleveland, 405-w TPO, 5.01-kw ERP. BMPTTL-910503XJ.
Transmitter: 5.6-mi. SE of Chesterfield.
Ownership: Breckenridge Bcstg. Co.

*Springboro—W55BQ, Donald R. Novell.
Technical facilities: 1000-w TPO, 14.2-kw ERP, 249-ft. above ground, 1181-ft. above sea level, lat. 39° 31' 01", long. 84° 14' 02".
Transmitter: Hwy. 741, 2-mi. S of Springboro.
Ownership: Donald R. Novell.

Springfield—W47BC, Trinity Bcstg. Network Inc.
Technical facilities: 1000-w TPO, 5.04-kw ERP, 351-ft. above ground, 1348-ft. above sea level, lat. 39° 54' 33", long. 83° 51' 36".
Transmitter: Motorola's AS6-06, Rte. 444, West Springfield.
Ownership: Trinity Broadcasting Network Inc.

*Steubenville—W24BC, Abacus Television.
Technical facilities: 700-w TPO, 20.7-kw ERP, 600-ft. above ground, 1768-ft. above sea level, lat. 40° 20' 32", long. 80° 37' 14".
Transmitter: WTOV-TV transmitter site, Steubenville.
Scheduled to begin operation: January 1, 1992.
Ownership: Abacus Bcstg.
Note: Will operate as a translator; primary station W69CC Pittsburgh, PA.

*Steubenville—W57BH, Turnpike Television.
Technical facilities: 1000-w TPO, 26.7-kw ERP, 600-ft. above ground, 1768-ft. above sea level, lat. 40° 20' 32", long. 80° 37' 14".
Transmitter: WTOV-TV transmitter site, Steubenville.
Ownership: Turnpike TV.

*Toledo—W18AW, Rodney A. Moore.
Technical facilities: 1000-w TPO, 28.9-kw ERP, 469-ft. above ground, 1060-ft. above sea level, lat. 41° 40' 05", long. 83° 27' 01".
Transmitter: Lallendorf Rd., Toledo.
Ownership: Rodney A. Moore.

Toledo—W48AP, Paul M. Moore.
Technical facilities: 5.46-w TPO, 1.12-kw ERP, 427-ft. above ground, 1043-ft. above sea level, lat. 41° 38' 43", long. 83° 36' 22".
Holds CP for change to 1000-w TPO, 5.46-kw ERP, 427-ft. above ground, 1043-ft. above sea level. BPTTL-890310WX.
Transmitter: 716 N. Westwood Ave.
Ownership: Paul M. Moore.

Toledo—W60BJ, Tran-Star Inc.
Technical facilities: 1000-w TPO, 3.5-kw ERP, 420-ft. above ground, 1037-ft. above sea level, lat. 41° 38' 43", long. 83° 36' 22".
Transmitter: 716 N. Westwood Ave.
Ownership: Trans-Star Inc.

*Toledo—W64BM, Lonnie James.
Technical facilities: 490-w TPO, 14.1-kw ERP, 387-ft. above ground, 981-ft. above sea level, lat. 41° 39' 09", long. 83° 32' 06".
Requests modification of CP for change to 1000-w TPO, 8.2-kw ERP, 433-ft. above ground, 1020-ft. above sea level, lat. 41° 38' 43", long. 83° 36' 22". Transmitter to 716 N. Westwood. BMPTTL-910502NG.
Transmitter: 405 Madison Ave., Toledo.
Ownership: Lonnie James.

*Westerville—W58BF, Capital City Telecasting Inc.
Technical facilities: 990-w TPO, 20-kw ERP, 292-ft. above ground, 1217-ft. above sea level, lat. 40° 09' 34", long. 82° 55' 22".
Transmitter: Ohio State Rte. 3, approx. 1-mi. N of Westerville.
Ownership: Capital City Telecasting Inc.

*Wooster—W41BJ, Wooster Bcstg. Co.
Technical facilities: 1000-w TPO, 19.5-kw ERP, 197-ft. above ground, 1175-ft. above sea level, lat. 40° 45' 28", long. 81° 59' 29".
Transmitter: 3448 Columbus Rd., Wooster.
Ownership: Wooster Bcstg. Co.

Youngstown—W39AI, Trinity Bcstg. Network Inc.
Technical facilities: 1000-w TPO, 23.5-kw ERP, lat. 41° 06' 00", long. 80° 39' 01".
Holds CP for change to 7.3-kw ERP,, 1437-ft. above ground, 1611-ft. above sea level, lat. 41° 03' 28", long. 80° 38' 42". Transmitter to 3930 Sunset Blvd., Youngstown. BPTTL-891208JJ.
Began Operation: July 1, 1988.
Ownership: Trinity Broadcasting Network Inc.
Note: Operating as a translator; primary station WDLI, Canton, OH.
Satellite programming: Trinity Bcstg. Network.

*Zanesville—W36AY, Zanesville Bcstg. Co.
Technical facilities: 1000-w TPO, 8.8-kw ERP, 207-ft. above ground, 1129-ft. above sea level, lat. 39° 56' 55", long. 81° 57' 48".
Transmitter: 2477 E. Pike.
Ownership: Zanesville Bcstg. Co.

Oklahoma

*Ardmore—K44BQ, Trinity Bcstg. Network.
Technical facilities: 296-w TPO, 16-kw ERP, 302-ft. above ground, 1640-ft. above sea level, lat. 34° 26' 29", long. 97° 13' 36".
Holds CP for change to 54.1-kw ERP. BPTTL-891208GU.
Transmitter: 5.5-mi. W of I-35 & State Rte. 77 overpass, near Davis.
Equipment: ITS transmitter; Andrew antenna.
Scheduled to begin operation: November 28, 1989.
Ownership: Trinity Broadcasting Network Inc.
Note: Operating as a translator; primary station KTBO-TV Oklahoma City, OK.

*Beaver—K21CM, Mountain TV Network Inc.
Technical facilities: 100-w TPO, 0.73-kw ERP, 98-ft. above ground, 2785-ft. above sea level, lat. 36° 51' 30", long. 100° 43' 45".
Transmitter: 12-mi. NW of Beaver.
Ownership: Mountain TV Network Inc.

*Beaver—K29BJ, Mountain TV Network Inc.
Technical facilities: 100-w TPO, 0.7-kw ERP, 98-ft. above ground, 2785-ft. above sea level, lat. 36° 51' 30", long. 100° 43' 45".
Transmitter: 12-mi. NW of Beaver.
Ownership: Mountain TV Network Inc.

Broken Bow—K28DJ, Jewel B. Callaham.
Technical facilities: 1000-w TPO, 7.63-kw ERP, 489-ft. above ground, 912-ft. above sea level, lat. 33° 56' 12", long. 94° 45' 46".
Transmitter: 1.3-mi. SSW of Broken Bow.
Ownership: Jewel B. Callaham.

*Cedardale—K16BM, Mountain TV Network Inc.
Technical facilities: 100-w TPO, 0.656-kw ERP, 95-ft. above ground, 1995-ft. above sea level, lat. 36° 18' 26", long. 98° 58' 11".
Transmitter: 1-mi. SE of Cedardale.
Ownership: Mountain TV Network Inc.

*Cedardale—K18BB, Mountain TV Network Inc.
Technical facilities: 0.65-kw ERP, lat. 36° 18' 26", long. 98° 58' 11".
Transmitter: 1-mi. SE of Cedardale.
Ownership: Mountain TV Network Inc.

*Cedardale—K60DT, Mountain TV Network Inc.
Technical facilities: 100-w TPO, 0.774-kw ERP, 95-ft. above ground, 1995-ft. above sea level, lat. 36° 18' 26", long. 98° 58' 11".
Transmitter: 1-mi. SE of Cedardale.
Ownership: Mountain TV Network Inc.

*Checotah—K64CP, Retherford Publications Inc.
Technical facilities: 1000-w TPO, 7.2-kw ERP, 141-ft. above ground, 791-ft. above sea level, lat. 35° 27' 05", long. 95° 29' 01".
Transmitter: 2.5-mi. SE of Checotah.
Ownership: Retherford Publications Inc.

*Durant—K22CV, Betty Margaret Wheeler.
Technical facilities: 100-w TPO, 0.796-kw ERP, 404-ft. above ground, 1056-ft. above sea level, lat. 33° 59' 23", long. 96° 23' 49".
Transmitter: 1600 W. Mississippi St., Durant.
Ownership: Betty M. Wheeler.

*Durant—K24CJ, Betty Margaret Wheeler.
Technical facilities: 100-w TPO, 0.796-kw ERP, 404-ft. above ground, 1056-ft. above sea level, lat. 33° 59' 23", long. 96° 23' 49".
Transmitter: 1600 W. Mississippi St., Durant.
Ownership: Betty M. Wheeler.

*Durant—K30CT, Betty Margaret Wheeler.
Technical facilities: 100-w TPO, 0.796-kw ERP, 404-ft. above ground, 1056-ft. above sea level, lat. 33° 59' 23", long. 96° 23' 49".
Transmitter: 1600 W. Mississippi St., Durant.
Ownership: Betty M. Wheeler.

*Durant—K32CN, Betty Margaret Wheeler.
Technical facilities: 100-w TPO, 0.796-kw ERP, 430-ft. above ground, 1083-ft. above sea level, lat. 33° 59' 23", long. 96° 23' 49".
Transmitter: 1600 W. Mississippi St.
Ownership: Betty M. Wheeler.

*Edmond—K56EO, Gerald Brothers Jr.
Technical facilities: 100-w TPO, 2.62-kw ERP, 157-ft. above ground, 1256-ft. above sea level, lat. 35° 41' 56", long. 97° 25' 03".
Transmitter: Lots 15 & 16, Block 1, Black Jack Acres, SE quarter of SW Quarter of Section 9 Twp., 14N.
Ownership: Gerald Brothers Jr.

Elk City—K02MU, Elk City Communications. Phone: 405-225-1167.
Studio: 5th & Randall, Elk City, OK 73648.
Technical facilities: 0.05-kw ERP, 60-ft. above ground, 2039-ft. above sea level, lat. 35° 24' 36", long. 99° 25' 01".
Equipment: Television Technology transmitter; Scala antenna.
Began Operation: March 1, 1986.
Ownership: Elk City Communications.
Personnel: Michael D. Robben, Chief Engineer.

*Elk City—K21CJ, Oklahoma Publishers Electronic Communications.
Technical facilities: 1000-w TPO, 29.1-kw ERP, 135-ft. above ground, 2375-ft. above sea level, lat. 35° 25' 30", long. 99° 28' 40".
Transmitter: 4.1-mi. NW of city center at a heading of 285.36°T.
Ownership: Oklahoma Publishers Electronic Communications.

Elk City—K52AN, Northfork TV Translator System.
Technical facilities: 0.194-kw ERP, lat. 35° 21' 25", long. 99° 16' 08".
Ownership: Northfork TV Translator System.

*Enid—K48CS, Blacks Desiring Media Inc.
Technical facilities: 1000-w TPO, 9.24-kw ERP, 433-ft. above ground, 1732-ft. above sea level, lat. 36° 26' 36", long. 97° 57' 46".
Transmitter: 5.8-mi. NW of city center at 305°T.
Ownership: Blacks Desiring Media Inc.

Erick/Sayre/Carter—K58CS, Northfork TV Translator System.
Technical facilities: 100-w TPO, 0.815-kw ERP, 414-ft. above ground, 2020-ft. above sea level, lat. 35° 09' 05", long. 99° 42' 50".
Transmitter: 11-mi. SSW of Sayre.
Ownership: Northfork TV Translator System.
Note: Operating as a translator; primary station KVIJ-TV Sayre, OK.

Erick/Sayre/Carter—K62BQ, Northfork TV Translator System.
Technical facilities: 100-w TPO, 0.815-kw ERP, 414-ft. above ground, 2434-ft. above sea level, lat. 35° 09' 05", long. 99° 42' 50".
Transmitter: 11-mi. SSW of Sayre.

Equipment: Television Technology transmitter; Scala antenna.
Ownership: Northfork TV Translator System.
Note: Operating as a translator; primary station KOKH-TV Oklahoma City, OK.

***Eufaula**—K68DO, Retherford Publications Inc.
Technical facilities: 100-w TPO, 6.9-kw ERP, 141-ft. above ground, 761-ft. above sea level, lat. 35° 18' 00", long. 95° 35' 50".
Transmitter: 0.5-mi. NW of city center, E of Hwy. 69, Eufaula.
Ownership: Retherford Publications Inc.

Guymon—K53BE, Victory Center Inc. Phone: 405-338-2777.
Studio: 5th & Quinn Sts., Guymon, OK 73942.
Technical facilities: 1000-w TPO, 6.566-kw ERP, 449-ft. above ground, 3652-ft. above sea level, lat. 36° 40' 30", long. 101° 33' 58".
Transmitter: Approx. 3.25-mi. W of Guymon Municipal Airport.
Equipment: Television Technology transmitter; Scala antenna.
Began Operation: May 1, 1983.
Ownership: Victory Center Inc.
Locally originated programming: Music videos; character generated news; religious programming.
Planned locally originated programming: Children's programming; community programming; local special events; locally produced news; high school sports; weather.
Satellite programming: Trinity Bcstg. Network.
Advertising: Yes.
Represented (engineering): Pete Warren.
Represented (legal): John H. Midlen.
Personnel: Brad Mendenhall, General Manager.

Lawton—K27AZ, Trinity Broadcasting Network Inc.
Technical facilities: 1.32-kw ERP, lat. 34° 36' 12", long. 98° 23' 46".
Began Operation: May 20, 1987.
Ownership: Trinity Broadcasting Network Inc.
Satellite programming: Trinity Bcstg. Network.

Lawton—K53DS, BSP Bcstg. Inc.
Technical facilities: 1000-w TPO, 35.3-kw ERP, 449-ft. above ground, 1657-ft. above sea level, lat. 34° 33' 00", long. 98° 32' 20".
Transmitter: Deyo Mission Rd., 3.5-mi. SW of Lawton.
Equipment: Television Technology transmitter; Scala antenna.
Ownership: BSP Bcstg.
Advertising: Yes. Rates: $25.00/30 Sec.; $50.00/Min.
Personnel: Pete D'Acosta, General Manager.
Note: Operating as a translator; primary station K35BO Wichita Falls, TX.

***Lawton**—K61EZ, BSP Bcstg. Inc.
Technical facilities: 1000-w TPO, 35.1-kw ERP, 449-ft. above ground, 1657-ft. above sea level, lat. 34° 33' 00", long. 98° 32' 20".
Transmitter: Deyo Mission Rd., 3.5-mi. SW of Lawton.
Ownership: BSP Bcstg.

May—K18BV, Gage Translator System.
Technical facilities: 100-w TPO, 0.815-kw ERP, 240-ft. above ground, 2615-ft. above sea level, lat. 36° 26' 03", long. 99° 46' 22".
Transmitter: 8-mi. N of Gage.
Ownership: Gage Translator System.

***McAlester**—K22CN, Retherford Publications Inc.
Technical facilities: 1000-w TPO, 17.3-kw ERP, 138-ft. above ground, 745-ft. above sea level, lat. 34° 56' 18", long. 95° 41' 20".
Transmitter: 4-mi. NE of city center 84°T.
Ownership: Retherford Publications Inc.

***McAlester**—K48DB, Lakeland Cable TV Inc.
Technical facilities: 100-w TPO, 0.898-kw ERP, 26-ft. above ground, 1020-ft. above sea level, lat. 34° 54' 10", long. 95° 46' 55".
Transmitter: Bald Mountain, McAlester.
Ownership: Lakeland Cable TV Inc.

***Morrison & Cushing**—K16CE, Retherford Publications Inc.
Technical facilities: 100-w TPO, 2.09-kw ERP, 144-ft. above ground, 1066-ft. above sea level, lat. 36° 20' 00", long. 97° 00' 30".
Transmitter: 2.7-mi. N of Morrison.

Muskogee—K19CJ, American Indian TV & Radio Network.
Technical facilities: 1000-w TPO, 20.3-kw ERP, 87-ft. above ground, 906-ft. above sea level, lat. 35° 58' 36", long. 95° 14' 41".
Transmitter: 8-mi. NW of Hulbert.
Ownership: American Indian TV & Radio Network.

***Muskogee**—K51AZ, Tap Communications.
Technical facilities: 0.394-kw ERP, lat. 35° 42' 30", long. 95° 24' 02".
Ownership: Tap Communications.

***Norman**—K07UW, Gerald Brothers Jr.
Technical facilities: 10-w TPO, 0.019-kw ERP, 105-ft. above ground, 1270-ft. above sea level, lat. 35° 12' 20", long. 97° 27' 07".
Requests modification of CP for change to 0.0874-kw ERP, 164-ft. above ground, 1319-ft. above sea level, lat. 35° 12' 46", long. 97° 26' 43". Transmitter to 325 White St., Norman. BMPTVL-910503XV.
Transmitter: 817 Parson, Norman.
Ownership: Gerald Brothers Jr.

***Norman**—K46CW, Lola E. Brothers.
Technical facilities: 100-w TPO, 1.3-kw ERP, 158-ft. above ground, 1322-ft. above sea level, lat. 35° 12' 20", long. 97° 27' 07".
Transmitter: 817 Parson, Norman.

***Oklahoma City**—K02NS, Breckenridge Bcstg. Co.
Technical facilities: 10-w TPO, 0.071-kw ERP, 1358-ft. above ground, 2500-ft. above sea level, lat. 35° 35' 22", long. 97° 29' 03".
Requests CP for change to 0.26-kw ERP, 850-ft. above ground, 1989-ft. above sea level, lat. 35° 33' 26", long. 97° 28' 31". Transmitter to Enid Communications, 2122 N.E. 8th St., Oklahoma City. BPTVL- 910503YR.
Transmitter: 11901 N. Eastern Ave., Oklahoma City.
Ownership: Breckenridge Bcstg. Co.

Oklahoma City—K07TX, Carlos Ortiz. Phone: 512-428-4848.
Technical facilities: 10-w TPO, 1.26-kw ERP, 479-ft. above ground, 1617-ft. above sea level, lat. 35° 33' 59", long. 97° 28' 28".
Transmitter: 2333 E. Britton Rd.
Ownership: Carlos Ortiz.

***Oklahoma City**—K69EK, LeSea Bcstg. Corp.
Technical facilities: 1000-w TPO, 5.36-kw ERP, 699-ft. above ground, 1827-ft. above sea level, lat. 35° 32' 52", long. 97° 29' 29".
Transmitter: 7416 N. Kelley Ave.
Equipment: Acrodyne transmitter; Andrew antenna.
Scheduled to begin operation: November 30, 1991.
Ownership: Le Sea Broadcasting Co.
Note: Will operate as a translator; primary station KWHB Tulsa, OK.

***Okmulgee**—K28CJ, Brewer Communications Inc.
Technical facilities: 1000-w TPO, 40.6-kw ERP, 138-ft. above ground, 909-ft. above sea level, lat. 35° 20' 53", long. 95° 56' 38".
Transmitter: 6.7-mi. SE of Henryetta, center of city, at a heading of 161.78°T.
Ownership: Brewer Communications Inc.

Ponca City—K12NE, Russell Communications.
Technical facilities: 0.08-kw ERP, lat. 36° 41' 25", long. 97° 05' 35".
Ownership: Russell Communications.

Ponca City—K18AM, American Bcstg. Systems Inc.
Technical facilities: 1000-w TPO, 6.89-kw ERP, 500-ft. above ground, 994-ft. above sea level, lat. 36° 41' 25", long. 97° 10' 20".
Transmitter: 4-mi. W of Ponca City.
Equipment: Emcee transmitter; Bogner antenna.
Ownership: American Broadcasting Systems Inc.

Ponca City—K27DF, Diana Kay Hall. Phone: 405-767-8827. Fax: 405-767-8846.
Studio: 114 West Central, Ponca City, OK 74601.
Technical facilities: 100-w TPO, 0.689-kw ERP, 377-ft. above ground, 1194-ft. above sea level, lat. 36° 41' 25", long. 97° 10' 20".
Transmitter: 4 mi. W of Ponca City on Hwy. 60.
Equipment: Television Technology transmitter; Bogner antenna.
Satellite earth stations: Scientific-Atlanta, 5-meter; Scientific- Atlanta, 3-meter.
Began Operation: February 1, 1989.
Ownership: Diana Kay Hall.
Locally originated programming: Documentaries; music videos; locally produced news; religious programming; sports; hunting & fishing show; high school sports; weather.
Satellite programming: Channel America.
Advertising: Yes. Rates: $40.00/30 Sec.; $67.00/Min.
Represented (legal): Tom Leonard (Ponca City).
Personnel: Dave Hall, General Manager; Kristina Hall, Sales Manager; Rick King, Chief Engineer.

***Stillwater**—K22CM, Mountain TV Network Inc.
Technical facilities: 500-w TPO, 0.533-kw ERP, 95-ft. above ground, 1106-ft. above sea level, lat. 36° 07' 12", long. 96° 55' 07".
Transmitter: 6-mi. E of Stillwater.
Ownership: Mountain TV Network Inc.

***Stillwater**—K31BV, Media Co. of Stillwater.
Technical facilities: 1000-w TPO, 15.5-kw ERP, 233-ft. above ground, 1116-ft. above sea level, lat. 36° 06' 39", long. 97° 02' 25".
Transmitter: 1000 S. Stallard, Stillwater.
Ownership: Media Co. of Stillwater.

***Stillwater**—K33CD, Mountain TV Network Inc.
Technical facilities: 100-w TPO, 0.551-kw ERP, 95-ft. above ground, 1106-ft. above sea level, lat. 36° 07' 12", long. 96° 55' 07".
Transmitter: 6-mi. E of Stillwater.
Ownership: Mountain TV Network Inc.

***Stillwater**—K66DF, Mountain TV Network Inc.
Technical facilities: 100-w TPO, 0.625-kw ERP, 95-ft. above ground, 1106-ft. above sea level, lat. 36° 07' 12", long. 96° 55' 07".
Transmitter: 6-mi. E of Stillwater.
Ownership: Mountain TV Network Inc.

***Stillwater**—K68DU, Mountain TV Network Inc.
Technical facilities: 100-w TPO, 0.636-kw ERP, 95-ft. above ground, 1106-ft. above sea level, lat. 36° 07' 12", long. 96° 55' 07".
Transmitter: 6-mi. E of Stillwater.
Ownership: Mountain TV Network Inc.

Strong City/Leedy/Hammon—K36AJ, Northfork TV Translator System.
Technical facilities: 20-w TPO, 0.205-kw ERP, 256-ft. above ground, 2340-ft. above sea level, lat. 35° 46' 50", long. 99° 34' 55".
Transmitter: 8-mi. N of Strong City.
Ownership: Northfork TV Translator System.
Note: Operating as a translator; primary station KOCB Oklahoma City, OK.

Tahlequah—K21CS, Tahlequah TV 21.
Technical facilities: 100-w TPO, 0.491-kw ERP, 95-ft. above ground, 978-ft. above sea level, lat. 35° 55' 37", long. 94° 56' 20".
Transmitter: 1.5-mi. N of Downing St., 0.5-mi. E of Bliss St., Tahlequah.
Ownership: Tahlequah TV 21.

***Tulsa**—K04NZ, Harry V. Tootle.
Technical facilities: 10-w TPO, 0.039-kw ERP, 115-ft. above ground, 837-ft. above sea level, lat. 36° 07' 32", long. 95° 54' 20".
Requests modification of CP for change to 7-w TPO, 0.023-kw ERP, 102-ft. above ground, 892-ft. above sea level, lat. 36° 08' 22", long. 95° 47' 43". Transmitter to 16104 E. 15th St. BMPTTL-910502MY.
Transmitter: 2606 S. Sheridan Rd., Tulsa.
Ownership: Harry V. Tootle.

Tulsa—K33DG, Tootlevision Bcst. Co.
Technical facilities: 100-w TPO, 0.672-kw ERP, 82-ft. above ground, 804-ft. above sea level, lat. 36° 07' 32", long. 95° 54' 20".
Requests CP for change to 1000-w TPO, 30.11-kw ERP, 239-ft. above ground, 971-ft. above sea level, lat. 36° 07' 07", long. 95° 54' 57". Transmitter to City Plaza Bldg., 5330 E. 31st St. BPTTL-910502EL.
Transmitter: 2606 S. Sheridan Rd., Tulsa.
Ownership: Tootlevision Broadcast Co.

***Tulsa**—K36CS, Linda K. Trumbly.
Technical facilities: 1000-w TPO, 58.8-kw ERP, 328-ft. above ground, 1211-ft. above sea level, lat. 35° 58' 21", long. 96° 10' 36".
Transmitter: Teel Rd. & Dusty Trail, SW of Sapulpa.
Ownership: Linda K. Trumbly.

***Tulsa**—K39CW, Lonnie James.
Technical facilities: 1000-w TPO, 29.8-kw ERP, 702-ft. above ground, 1414-ft. above sea level, lat. 36° 09' 19", long. 95° 59' 23".
Transmitter: 1700 One Williams Center, Tulsa.

***Tulsa**—K57DQ, Southwater Inc.
Technical facilities: Lat. 36° 02' 49", long. 95° 54' 13".

***Tulsa**—K60EC, Neighborhood TV Network Inc.
Technical facilities: 1000-w TPO, 10.2-kw ERP, 682-ft. above ground, 1394-ft. above sea level, lat. 36° 09' 18", long. 95° 59' 26".
Transmitter: William's Center, Tulsa.
Ownership: Neighborhood TV Network Inc.

***Tulsa**—K63EK, John Walton.
Technical facilities: 1000-w TPO, 29.4-kw ERP, 702-ft. above ground, 1414-ft. above sea level, lat. 36° 09' 19", long. 95° 59' 23".
Transmitter: 1700 One Williams Center, Tulsa.

***Tulsa**—K67FA, Community Service TV Co.
Technical facilities: 1000-w TPO, 10.2-kw ERP, 682-ft. above ground, 1394-ft. above sea level, lat. 36° 09' 18", long. 95° 59' 26".

Transmitter: William Center, Tulsa.
Ownership: Community Service TV Co.

*Wagoner—K53DQ, Retherford Publications Inc.
Technical facilities: 100-w TPO, 3.67-kw ERP, 190-ft. above ground, 1191-ft. above sea level, lat. 36° 01' 58", long. 95° 00' 01".
Transmitter: 21.4-mi. NE of Wagoner.
Ownership: Retherford Publications Inc.

*Weatherford—K16BS, Mountain TV Network Inc.
Technical facilities: 100-w TPO, 0.656-kw ERP, 95-ft. above ground, 1916-ft. above sea level, lat. 35° 30' 53", long. 98° 45' 47".
Transmitter: 4-mi. SW of Weatherford.
Ownership: Mountain TV Network Inc.

*Weatherford—K29BQ, Mountain TV Network Inc.
Technical facilities: 100-w TPO, 0.676-kw ERP, 95-ft. above ground, 1916-ft. above sea level, lat. 35° 30' 53", long. 98° 45' 47".
Transmitter: 4-mi. SW of Weatherford.
Ownership: Mountain TV Network Inc.

*Weatherford—K51CW, Mountain TV Network Inc.
Technical facilities: 100-w TPO, 0.735-kw ERP, 95-ft. above ground, 1916-ft. above sea level, lat. 35° 30' 53", long. 98° 45' 47".
Transmitter: 4-mi. SW of Weatherford.
Ownership: Mountain TV Network Inc.

Woodward—K23AD, Frontier Community Communications Inc.
Technical facilities: 100-w TPO, 1.143-kw ERP, 170-ft. above ground, 2075-ft. above sea level, lat. 36° 26' 06", long. 99° 23' 40".
Transmitter: 11th & Oklahoma Sts., Woodward.
Equipment: Thomson LGT transmitter; Scala antenna.
Began Operation: May 2, 1983.
Ownership: Frontier Community Communications Inc.
Locally originated programming: News; public affairs; sports; weather.
Satellite programming: AGDAY; American TV Network.
Advertising: Yes.
Represented (engineering): Hatfield & Dawson.
Represented (legal): J. K. Edmondson.
Personnel: George Brown, Station Manager.

*Woodward—K59EE, Shafer Translator Inc.
Technical facilities: 100-w TPO, 0.815-kw ERP, 305-ft. above ground, 2428-ft. above sea level, lat. 36° 34' 06", long. 99° 16' 33".
Transmitter: 8.9-mi. NNW of Mooreland.
Ownership: Shafer Translator Inc.

Woodward/Mooreland/Waynoka—K69DH, OKTV Translator System Inc. Phone: 405-256-2254.
Technical facilities: 100-w TPO, 0.815-kw ERP, 300-ft. above ground, 2420-ft. above sea level, lat. 36° 34' 06", long. 99° 16' 33".
Transmitter: Approx. 9-mi. NNW of Mooreland.
Equipment: Television Technology transmitter; Scala antenna.
Began Operation: October 1, 1986.
Ownership: OKTV Translator System Inc.

Oregon

Altamount/Klamath Falls—K52AS, Blacks Desiring Media Inc.
Technical facilities: 1000-w TPO, 14.39-kw ERP, 60-ft. above ground, 4551-ft. above sea level, lat. 42° 12' 57", long. 121° 47' 53".
Transmitter: 3.5-mi. NW of city center of Altamount.
Ownership: Blacks Desiring Media Inc.
Represented (legal): Fisher, Wayland, Cooper & Leader.
Note: Operating as a translator; primary station KDKF Klamath Falls, OR.

Bend—K11SE, Central Oregon Bcstg. Inc.
Technical facilities: 10-w TPO, 0.073-kw ERP, 56-ft. above ground, 4275-ft. above sea level, lat. 44° 04' 41", long. 121° 19' 57".
Transmitter: Aubrey Rd., 1.8-mi. NW of Bend.
Ownership: Central Oregon Bcstg. Inc.

Bend—K33AG, Trinity Bcstg. Network Inc.
Technical facilities: 100-w TPO, 2.3-kw ERP, 75-ft. above ground, 4311-ft. above sea level, lat. 44° 04' 40", long. 121° 19' 49".
Requests CP for change to 18.3-kw ERP, 629-w TPO. BPTT-910503GA.
Transmitter: Aubrey Butte.
Equipment: Emcee transmitter; Bogner antenna.
Began Operation: May 11, 1986.
Ownership: Trinity Broadcasting Network Inc.
Satellite programming: Trinity Bcstg. Network.
Note: Licensed as a translator.

*Chiloquin—K59DW, Kurt Petersen.
Technical facilities: 20-w TPO, 0.197-kw ERP, 29-ft. above ground, 4790-ft. above sea level, lat. 42° 35' 20", long. 121° 53' 54".
Transmitter: South end of Steiger Butte, 4.2-mi. NW of Chiloquin.
Ownership: Kurt J. Petersen.

*Chiloquin—K61FG, Quentin L. Breen.
Technical facilities: 20-w TPO, 0.2-kw ERP, 29-ft. above ground, 4790-ft. above sea level, lat. 42° 35' 20", long. 121° 53' 54".
Transmitter: South end of Steiger Butte, 4.2-mi. NW of Chiloquin.
Ownership: Quentin L. Breen.

*Chiloquin—K63EL, Kurt Petersen.
Technical facilities: 20-w TPO, 0.197-kw ERP, 29-ft. above ground, 4790-ft. above sea level, lat. 42° 35' 20", long. 121° 53' 54".
Transmitter: South end of Steiger Butte, 4.2-mi. NW of Chiloquin.
Ownership: Kurt J. Petersen.

*Chiloquin—K65EX, Quentin L. Breen.
Technical facilities: 20-w TPO, 0.2-kw ERP, 29-ft. above ground, 4790-ft. above sea level, lat. 42° 35' 20", long. 121° 53' 54".
Transmitter: South end of Steiger Butte, 4.2-mi. NW of Chiloquin.
Ownership: Quentin L. Breen.

*Chiloquin—K67FB, Quentin L. Breen.
Technical facilities: 20-w TPO, 0.197-kw ERP, 29-ft. above ground, 4790-ft. above sea level, lat. 42° 35' 20", long. 121° 53' 54".
Transmitter: South end of Steiger Butte, 4.2-mi. NW of Chiloquin.
Ownership: Quentin L. Breen.

*Chiloquin—K69GC, Quentin L. Breen.
Technical facilities: 20-w TPO, 0.2-kw ERP, 29-ft. above ground, 4790-ft. above sea level, lat. 42° 35' 20", long. 121° 53' 54".
Transmitter: S end of Steiger Butte, 4.2-mi. NW of Chiloquin.
Ownership: Quentin L. Breen.

Coos Bay—K27CL, KEZI Inc. Phone: 503-485-5611.
Technical facilities: 1000-w TPO, 11.1-kw ERP, 148-ft. above ground, 1007-ft. above sea level, lat. 43° 23' 26", long. 124° 07' 48".
Transmitter: On Noah Butte, 3.7-mi. E of Coos Bay.
Equipment: Acrodyne transmitter; Scala antenna.
Began Operation: September 1, 1989.
Ownership: Carolyn S. Chambers.
Note: Operating as a translator; primary station KEZI Eugene, OR.

Coos Bay—K30BN, California Oregon Broadcasting Inc. Phone: 503-779-5555. Fax: 503-779-1151.
Technical facilities: 1000-w TPO, 10.14-kw ERP, 108-ft. above ground, 719-ft. above sea level, lat. 43° 21' 15", long. 124° 14' 31".
Requests CP for change to 8.35-kw ERP, 98-ft. above ground, 1457-ft. above sea level, lat. 43° 28' 42", long. 124° 06' 24". Transmitter to Baldy Butte, approx. 9.2-mi. NE of Coos Bay. BPTTL-910503A4.
Transmitter: NW of city center on Blossom Hill, Coos Bay.
Equipment: Scala antenna.
Began Operation: June 1, 1990.
Ownership: California-Oregon Broadcasting Inc.
Note: Operating as a translator; primary station KOBI Medford, OR.

Coos Bay—K33AD, Trinity Bcstg. Network Inc.
Technical facilities: 100-w TPO, 1.24-kw ERP, 120-ft. above ground, 642-ft. above sea level, lat. 43° 21' 15", long. 124° 14' 32".
Equipment: Scala antenna.
Began Operation: January 1, 1986.
Ownership: Trinity Broadcasting Network Inc.
Satellite programming: Trinity Bcstg. Network.

*Coos Bay—K57EM, Localvision.
Technical facilities: 1000-w TPO, 34.6-kw ERP, 164-ft. above ground, 190-ft. above sea level, lat. 43° 21' 45", long. 124° 11' 33".
Transmitter: NW of city center on Blossom Hill.
Ownership: Localvision.

Coos Bay—K63DO, Localvision.
Technical facilities: 1000-w TPO, 6.23-kw ERP, 46-ft. above ground, 905-ft. above sea level, lat. 43° 23' 35", long. 124° 07' 47".
Transmitter: 5-mi. E of Coos Bay.
Ownership: Localvision.

Corvallis—K14GW, Metrocom of Oregon. Phone: 503-683-2525.
Technical facilities: 1000-w TPO, 23.6-kw ERP, 236-ft. above ground, 1735-ft. above sea level, lat. 44° 38' 25", long. 123° 16' 25".
Requests CP for change to 27.3-kw ERP, 110-ft. above ground, 1623-ft. above sea level. BMPTTL-881103IC.
Transmitter: Vineyard Hill, 5-mi. N of Corvallis.
Ownership: MetroCom of Oregon.

*Corvallis—K45CV, Fisher Bcstg. Inc. Phone: 503-231-4256. Fax: 503-683-3229.
Technical facilities: 1000-w TPO, 39.6-kw ERP, 157-ft. above ground, 377-ft. above sea level, lat. 44° 35' 44", long. 123° 14' 54".
Requests modification of CP to add Albany and Lebanon to principal community & change to 17-kw ERP, 200-ft. above ground, 1522-ft. above sea level, lat. 44° 30' 18", long. 122° 57' 30". Transmitter to Peterson Butte, approx. 1.9-mi. SW of Lebanon. BMPTTL-910502MQ.
Transmitter: Hwy. 99W, 1.9-mi. N of Corvallis.
Equipment: Thomson LGT transmitter; Scala antenna.
Planned locally originated programming: Children's programming; community programming; college courses; music videos; news; locally produced news; wire service news; character generated news; sports; state university sports; high school sports; sports magazine; weather.
Planned satellite programming: CNN.
Advertising: Planned. Rates: $275.00/30 Sec.; $550.00/Min.
Represented (sales): Mack Lochrie.
Represented (engineering): John Field.
Represented (legal): Bechtel & Cole, Chartered.

Eugene—K25AS, John Field. Phone: 503-683-2525.
Studio: 100 E. 18th Ave., Eugene, OR 97401
Technical facilities: 27.3-kw ERP, 1400-ft. above ground, 1500-ft. above sea level, lat. 44° 11' 51", long. 122° 59' 08".
Transmitter: 4545 Blanton Rd., Eugene, OR.
Equipment: Thomson LGT transmitter; Thomson LGT antenna.
Satellite earth stations: In operation.
Began Operation: May 1, 1987.
Ownership: John Field.
Locally originated programming: Children's programming; community programming; documentaries; magazines; music videos; news; wire service news; public affairs; sports; weather.
Satellite programming: CNN.
Advertising: Yes. Rates: $90.00-$180.00/30 Sec.; $200.00-$450.00/Hour.
Represented (sales): Hugh Wallace Inc.
Personnel: J. E. Field, President & Chief Engineer; John Meilke, General Manager; Wally Graff, General Sales Manager.

*Eugene—K51DT, Gregory A. Petersen.
Technical facilities: 1000-w TPO, 16.6-kw ERP, 299-ft. above ground, 1601-ft. above sea level, lat. 49° 00' 05", long. 123° 06' 48".
Transmitter: 4565 Blanton Rd., Eugene.
Ownership: Gregory A. Petersen.

*Eugene—K53EA, Gerald D. Kamp.
Technical facilities: 1000-w TPO, 17.3-kw ERP, 299-ft. above ground, 1601-ft. above sea level, lat. 44° 00' 05", long. 123° 06' 48".
Transmitter: 4565 Blanton Rd., Eugene.
Ownership: Gerald D. Kamp.

Eugene—K57EL, California-Oregon Broadcasting Inc.
Technical facilities: 1000-w TPO, 1-kw ERP, 98-ft. above ground, 1398-ft. above sea level, lat. 44° 60' 07", long. 123° 06' 53".
Transmitter: Blanton Hills, 2.5-mi. S of Eugene.
Ownership: California-Oregon Broadcasting Inc.
Note: Operating as a translator; primary station KOBI Medford, OR.

Eugene-Springfield—K65ER, Metrocom of Oregon Inc.
Technical facilities: 1000-w TPO, 6.23-kw ERP, 49-ft. above ground, 751-ft. above sea level, lat. 44° 07' 28", long. 123° 00' 03".
Transmitter: 1.7-mi. SE of Coburg.
Ownership: MetroCom of Oregon Inc.

Grants Pass—K65EJ, Better Life TV.
Technical facilities: 100-w TPO, 0.955-kw ERP, 46-ft. above ground, 282-ft. above sea level, lat. 42° 24' 39", long. 123° 16' 52".
Transmitter: Baldy Mountain, Grants Pass.
Ownership: Better Life TV.

*Heppner—K26CN, Mountain TV Network Inc.
Technical facilities: 100-w TPO, 0.544-kw ERP, 95-ft. above ground, 6027-ft. above sea level, lat. 45° 12' 48", long. 119° 17' 41".
Transmitter: Black Mountain, Heppner.
Ownership: Mountain TV Network Inc.

*Hillsboro—K14HN, Kenneth J. Seymour.
Technical facilities: 1000-w TPO, 36.8-kw ERP, 171-ft. above ground, 942-ft. above sea level, lat. 45° 27' 16", long. 122° 52' 16".
Requests modification of CP for change to 12.47-kw ERP, 1079-ft. above ground, 1493-ft. above sea level, lat. 45° 31' 22",

long. 122° 45' 07". Transmitter to Cornell Mountain, Portland. BMPTTL-910502NA.
Transmitter: On E side of Kemmer Rd., 0.92-ft. S of Gassner, Aloha.
Ownership: Kenneth J. Seymour.

*John Day—K43CE, Mountain TV Network Inc.
Technical facilities: 100-w TPO, 0.729-kw ERP, 95-ft. above ground, 8094-ft. above sea level, lat. 44° 20' 33", long. 118° 53' 20".
Transmitter: Canyon Mountain, 6-mi. SE of John Day.
Ownership: Mountain TV Network Inc.

Klamath Falls—K58BG, Trinity Broadcasting Network Inc.
Technical facilities: 100-w TPO, 1.27-kw ERP, 300-ft. above ground, lat. 42° 08' 48", long. 121° 46' 16".
Equipment: Television Technology transmitter.
Satellite earth station: Prodelin, 5-meter.
Began Operation: March 21, 1981.
Ownership: Trinity Broadcasting Network Inc.
Satellite programming: Trinity Bcstg. Network.

La Grande—K05HL, KOUS-TV Inc.
Technical facilities: 0.621-kw ERP, lat. 45° 26' 24", long. 117° 53' 34".
Ownership: Big Horn Communications Inc.

*La Grande—K33BK, Gerald D. Kamp.
Technical facilities: 100-w TPO, 4.2-kw ERP, 74-ft. above ground, 5264-ft. above sea level, lat. 45° 26' 23", long. 117° 53' 59".
Transmitter: 12-mi. NE of La Grande.
Ownership: Gerald D. Kamp.

*Lakeview—K15CI, Mountain TV Network Inc.
Technical facilities: 100-w TPO, 1.27-kw ERP, 95-ft. above ground, 6437-ft. above sea level, lat. 42° 14' 08", long. 120° 20' 15".
Transmitter: 2.5-mi. N of Lakeview.
Ownership: Mountain TV Network Inc.

Lakeview—K21BC, Trinity Bcstg. Network.
Technical facilities: 100-w TPO, 1.27-kw ERP, 30-ft. above ground, 1841-ft. above sea level, lat. 42° 11' 48", long. 120° 34' 11".
Transmitter: Fox Hill, 11-mi. W of Lakeview.
Equipment: Television Technology transmitter.
Satellite earth station: Scientific-Atlanta, 3.2-meter.
Began Operation: January 28, 1987.
Ownership: Trinity Broadcasting Network Inc.
Satellite programming: Trinity Bcstg. Network.

Medford—K26CH, California Oregon Bcstg. Inc.
Technical facilities: 1000-w TPO, 9-kw ERP, 30-ft. above ground, 3684-ft. above sea level, lat. 42° 17' 43", long. 122° 45' 00".
Transmitter: Mount Baldy, 5-mi. SE of Medford.
Ownership: California-Oregon Broadcasting Inc.
Note: Operating as a translator; primary station KOBI Medford, OR.

Medford—K62DN, Better Life TV.
Technical facilities: 1000-w TPO, 11.4-kw ERP, 108-ft. above ground, 2228-ft. above sea level, lat. 42° 25' 41", long. 123° 00' 04".
Transmitter: Blackwell Hill, 3-mi. E of Gold Hill.
Ownership: Better Life TV.

Ontario—K19AR, Tri-County Communications Inc.
Technical facilities: 1000-w TPO, 0.882-kw ERP, 394-ft. above ground, 2874-ft. above sea level, lat. 44° 03' 47", long. 116° 54' 23".
Transmitter: Existing communications bldg., Clay Peak.
Ownership: Tri-County Communications Inc.

*Portland—K16CB, Kenneth J. Seymour.
Technical facilities: 1000-w TPO, 13.9-kw ERP, 108-ft. above ground, 1142-ft. above sea level, lat. 45° 27' 12", long. 122° 32' 47".
Requests modification of CP for change to 13.4-kw ERP, 1148-ft. above sea level, lat. 45° 27' 08", long. 122° 32' 46". Transmitter to 9790 S.E. Eastview Dr., Happy Valley. BMPTTL-910502NB.
Transmitter: 9700 S.E. Eastview.
Ownership: Kenneth J. Seymour.

*Portland—K30BO, Video Marketing Network Inc. Phone: 813-923-3733. Fax: 813-923-8227.
Technical facilities: 574-w TPO, 15-kw ERP, 656-ft. above ground, 1847-ft. above sea level, lat. 45° 31' 27", long. 122° 44' 46".
Transmitter: 425 N.W. Skyline Blvd.
Ownership: Video Marketing Network Inc.
Planned locally originated programming: Children's programming; classified advertising.
Advertising: Planned.
Personnel: Elizabeth Nierengarten, Senior Vice President.

*Portland—K34DA, Richard E. Deutch Jr.
Technical facilities: 1000-w TPO, 46.5-kw ERP, 59-ft. above ground, 1145-ft. above sea level, lat. 45° 27' 17", long. 122° 32' 58".
Transmitter: Mount Scott, Happy Valley.

*Portland—K56EI, A. B. Herman.
Technical facilities: 1000-w TPO, 37-kw ERP, 89-ft. above ground, 1152-ft. above sea level, lat. 45° 27' 18", long. 122° 32' 58".
Transmitter: Mount Scott, 10941 SE Ridgeway, 5-mi. E of Milwaukie.
Ownership: A. B. Herman.

*Portland—K58CO, Christian Community Network Inc.
Technical facilities: 100-w TPO, 1.32-kw ERP, 131-ft. above ground, 1125-ft. above sea level, lat. 45° 27' 13", long. 122° 32' 45".
Transmitter: KULP(FM) transmitter site.
Ownership: Christian Community Network Inc.

*Portland—K60DW, Valuevision International Inc. Phones: 503-364-5227; 503-362-0682.
Technical facilities: 4.3-kw ERP, lat. 45° 37' 30", long. 122° 19' 45".
Requests modification of CP for change to 1000-w TPO, 39.527-kw ERP, 79-ft. above ground, 1805-ft. above sea level, lat. 45° 40' 35", long. 122° 22' 39". Transmitter to Mount Livingston, Camas, WA. BMPTTL-910503ZE.

*Portland—K62DV, A. B. Herman.
Technical facilities: 750-w TPO, 16.6-kw ERP, 144-ft. above ground, 1171-ft. above sea level, lat. 45° 29' 25", long. 122° 41' 49".
Transmitter: Healy Heights, 4504 S.W. Carl, Portland.
Ownership: A. B. Herman.
Note: Operating as translator, primary station KBSP-TV Salem, OR.

*Portland—K65OR, Channel America LPTV License Subsidiary Inc. Phone: 212-262-5353. Fax: 212-246-8542.
Technical facilities: 100-w TPO, 0.984-kw ERP, 420-ft. above ground, 499-ft. above sea level, lat. 45° 30' 52", long. 122° 40' 42".
Requests modification of CP for change to 1000-w TPO, 13.3-kw ERP, 89-ft. above ground, 1145-ft. above sea level, lat. 45° 32' 30", long. 122° 45' 28". Transmitter to 2959 Skyline Blvd., Portland. BMPTTL-891208EP.
Transmitter: First National Bank Tower, 1300 S.W. 5th Ave.
Ownership: Channel America LPTV License Subsidiary Inc.
Planned satellite programming: Sports; Channel America Television Network.
Advertising: Yes. Rates: $300.00/30 Sec.; $500.00/Min.; $1000/Hour.

*Portland—K67EV, Roy H. Park Bcstg. of Oregon.
Technical facilities: 100-w TPO, 1.25-kw ERP, 59-ft. above ground, 1083-ft. above sea level, lat. 45° 29' 23", long. 122° 41' 47".
Transmitter: 4636 S.W. Council Crest Dr.
Ownership: Park Communications Inc.

Prineville—K23CU, Christ Loves You Bcstg.
Technical facilities: 100-w TPO, 0.923-kw ERP, 52-ft. above ground, 5879-ft. above sea level, lat. 44° 26' 15", long. 120° 57' 11".
Transmitter: Grizzly Mountian, Prineville.
Ownership: Christ Loves You Bcstg.

Roseburg—K14HA, Trinity Bcstg. Network Inc.
Technical facilities: 1000-w TPO, 12.4-kw ERP, 112-ft. above ground, 1598-ft. above sea level, lat. 43° 14' 08", long. 123° 19' 17".
Transmitter: KPIC(TV) transmitter site, Roseburg.
Equipment: Television Technology transmitter.
Satellite earth station: Scientific-Atlanta, 3.2-meter.
Began Operation: April 15, 1988.
Ownership: Trinity Broadcasting Network Inc.
Satellite programming: Trinity Bcstg. Network.

Roseburg—K62DR, California Oregon Bcstg. Inc. Phone: 503-779-5555. Fax: 503-779-1151.
Technical facilities: 100-w TPO, 0.252-kw ERP, 56-ft. above ground, 1335-ft. above sea level, lat. 43° 12' 03", long. 123° 22' 58".
Transmitter: Bay Wagon Rd., 2.2-mi. SW of Roseburg.
Equipment: Scala antenna.
Began Operation: December 1, 1989.
Ownership: California-Oregon Broadcasting Inc.
Note: Operating as a translator; primary station KOBI Medford, OR.

Salem—K61CC, Full Gospel Business Men's Fellowship International. Phones: 503-364-5227; 503-362-0862.
Studio: 838 Commercial NE, Salem, OR 97301.
Technical facilities: 1000-w TPO, 8.9-kw ERP, 187-ft. above ground, 1276-ft. above sea level, lat. 44° 58' 40", long. 123° 08' 29".
Equipment: Television Technology transmitter.
Began Operation: July 15, 1981.
Ownership: Full Gospel Business Men's Fellowship.
Advertising: Yes.
Personnel: Thomas Marks, Station Manager; George Britton, General Sales Manager.

*Seaside—K29BA, Mountain TV Network Inc.
Technical facilities: 100-w TPO, 0.67-kw ERP, 93-ft. above ground, 1556-ft. above sea level, lat. 46° 01' 56", long. 123° 48' 24".
Transmitter: 5.3-mi. ENE of Seaside.
Ownership: Mountain TV Network Inc.

Terrebonne—K42BR, Rodney S. Johnson.
Technical facilities: 8.28-kw ERP, lat. 44° 25' 03", long. 121° 06' 01".
Ownership: Rodney S. Johnson.

Terrebonne—K48BL, Rodney S. Johnson. Phone: 503-548-8700.
Technical facilities: 100-w TPO, 2.15-kw ERP, 2500-ft. above ground, 5150-ft. above sea level, lat. 44° 25' 03", long. 121° 06' 01".
Began Operation: October 25, 1986.
Ownership: Rodney S. Johnson.
Locally originated programming: Community programming; city council meetings; local special events; music videos; news; public access; public affairs; sports; weather.
Planned locally originated programming: Children's programming; classified advertising; hunting & fishing show; sports magazine.
Advertising: Yes.
Represented (engineering): Harlan Jacobsen.
Represented (legal): Gary Bodie.
Personnel: Scott C. Johnson, General Manager; Rodney S. Johnson, Chief Engineer.

*The Dalles—K26CJ, Telecrafter Corp.
Technical facilities: 100-w TPO, 1.08-kw ERP, 43-ft. above ground, 3264-ft. above sea level, lat. 45° 42' 09", long. 121° 08' 26".
Transmitter: 8-mi. NE of The Dalles.
Ownership: Telecrafter Services Corp.

The Dalles—K51CS, Kentel.
Technical facilities: 1000-w TPO, 13.1-kw ERP, 89-ft. above ground, 3215-ft. above sea level, lat. 45° 42' 41", long. 121° 07' 07".
Transmitter: Approx 7.8-mi. NNE of The Dalles.
Ownership: Kentel.

Tri City—K19AD, KMTR Inc.
Technical facilities: Lat. 43° 00' 13", long. 123° 21' 26".

Wasco—K67AD, North Sherman TV Cooperative. Phone: 503-442-5477. P6Technical facilities: 100-w TPO, 1.45-kw ERP, 25-ft. above ground, 3150-ft. above sea level, lat. 45° 44' 26", long. 120° 43' 46".
Transmitter: 10-mi. N of Wasco.
Equipment: Emcee transmitter.
Ownership: North Sherman TV Cooperative.

Winston—K29AX, Cascade Pacific Television Assoc.
Technical facilities: 1.46-kw ERP, lat. 43° 12' 10", long. 123° 22' 55".
Ownership: John A. Zwart.

*Yoncalla—K39CL, California Oregon Bcstg. Inc. Phone: 503-779-5555. Fax: 503-779-1151.
Technical facilities: 1000-w TPO, 7.89-kw ERP, 43-ft. above ground, 1844-ft. above sea level, lat. 43° 38' 19", long. 123° 19' 33".
Transmitter: Mount Yoncalla communications site, Yoncalla.
Equipment: Scala antenna.
Ownership: California-Oregon Broadcasting Inc.

Pennsylvania

Altoona—W12BR, Victoria D. & Silas F. Royster.
Technical facilities: 10-w TPO, 0.028-kw ERP, 148-ft. above ground, 2640-ft. above sea level, lat. 40° 34' 12", long. 78° 26' 26".
Transmitter: Approx. 4.3-mi. NW of Altoona.
Ownership: Victoria D. Royster; Silas F. Royster.

*Altoona—W32AX, Turnpike TV.
Technical facilities: 1000-w TPO, 39-kw ERP, 112-ft. above ground, 1821-ft. above sea level, lat. 40° 31' 55", long. 78° 25' 54".
Transmitter: 2727 W. Albert Dr., Altoona.
Ownership: Turnpike TV.

*Bellefonte—W50BA, TMZ Bcstg. Co.
Technical facilities: 1000-w TPO, 40.4-kw ERP, 98-ft. above ground, 2162-ft. above sea level, lat. 40° 43' 03", long. 77° 53' 30".
Transmitter: Rte. 26, 1.1-mi. S of Pine Grove Mills.
Ownership: TMZ Bcstg. Co.

Berwick—W41AQ, Diocese of Scranton. Phone: 717-346-8953. Fax: 717-341-1293.
Studio: 400 Wyoming Ave., Scranton, PA 18503.
Technical facilities: 100-w TPO, 1.5-kw ERP, 135-ft. above ground, 1755-ft. above sea level, lat. 41° 00' 20", long. 76° 12' 50".
Requests CP for change to 1.258-kw ERP. BPTTL-910429AP.
Transmitter: 4.1-mi. SSE of Berwick.
Equipment: Emcee transmitter; Bogner antenna.
Began Operation: November 1, 1989.
Ownership: Diocese of Scranton.
Locally originated programming: Children's programming; community programming; documentaries; ethnic programming; educational; college courses; magazines; music videos; public affairs; religious programming.
Personnel: James Brennan, Manager, Catholic TV; Maria Orzel, Executive Director of Communications.

Berwick—W47AO, Joseph S. & Irene F. Gans.
Technical facilities: 100-w TPO, 1.69-kw ERP, 92-ft. above ground, 1709-ft. above sea level, lat. 41° 00' 20", long. 76° 12' 50".
Transmitter: 4.1-mi. SSE of Berwick, S of I-80 at the Hescopeck Mountain communications site.
Ownership: Joseph S. Gans; Irene F. Gans.

***Butler**—W43AX, Abacus Television.
Technical facilities: 1000-w TPO, 10.800-kw ERP, lat. 40° 53' 51", long. 79° 52' 22".
Transmitter: Palmer Rd., Center Twp.
Scheduled to begin operation: January 1, 1992.
Ownership: Abacus Bcstg.
Note: Will operate as a translator, primary station W69CC Pittsburgh, PA.

***Butler**—W60BL, Turnpike TV.
Technical facilities: 1000-w TPO, 10.8-kw ERP, 299-ft. above ground, 1581-ft. above sea level, lat. 40° 53' 51", long. 79° 53' 22".
Transmitter: Palmer Rd., Center Twp.
Ownership: Turnpike TV.

***Carbondale**—W20AQ, George W. Kimble.
Technical facilities: 100-w TPO, 1.3-kw ERP, 89-ft. above ground, 2208-ft. above sea level, lat. 41° 32' 44", long. 75° 27' 49".
Transmitter: Salem Hill, 2.5-mi. SE of Carbondale.
Ownership: George W. Kimble.

***Centre Hall**—W41BA, Zion Television Cable.
Technical facilities: 100-w TPO, 0.96-kw ERP, 148-ft. above ground, 2326-ft. above sea level, lat. 40° 54' 39", long. 77° 37' 56".
Transmitter: On ridge of Nittany Mountain, 2-mi. SE of Mingoville.
Ownership: Zion Television Cable.

***Charleroi**—W26AV, Turnpike Television.
Technical facilities: 1000-w TPO, 43.6-kw ERP, 272-ft. above ground, 1276-ft. above sea level, lat. 40° 07' 24", long. 79° 53' 46".
Transmitter: Twilight Park, Charleroi.
Ownership: Turnpike TV.

***Charleroi**—W47BH, Abacus Bcstg.
Technical facilities: 1000-w TPO, 21-kw ERP, 276-ft. above ground, 1486-ft. above sea level, lat. 49° 07' 25", long. 79° 53' 47".
Transmitter: Twilight park, Charleroi.
Ownership: Abacus Bcstg.
Note: Will operate as a translator, primary station W69CC Pittsburgh, PA.

***Clarks Summit**—W24AP, Joseph S. & Irene F. Gans.
Technical facilities: 100-w TPO, 1.79-kw ERP, 99-ft. above ground, 2041-ft. above sea level, lat. 41° 28' 35", long. 75° 39' 33".
Transmitter: At Bell Mountain communications site, 2.8-mi. ESE of Clarks Summit, 0.8-mi. NE of Hwy. 81.
Ownership: Joseph S. Gans; Irene F. Gans.

***Coudersport**—W32AF, Eddie Robinson.
Technical facilities: 16.1-kw ERP, lat. 41° 45' 11", long. 78° 00' 03".
Ownership: Eddie Robinson.

Dillsburg—W40AF, Raystay Co. Phones: 717-243-4918; 717-258-3333.
Studio: 1310 Holly Pike, Carlisle, PA 17013.
Technical facilities: 1000-w TPO, 6.55-kw ERP, 108-ft. above ground, 1421-ft. above sea level, lat. 40° 07' 20", long. 77° 04' 10".
Transmitter: 1.5-mi. NW of Dillsburg on Long Mtn.
Equipment: ITS transmitter; Bogner antenna.
Satellite earth station: Scientific-Atlanta, 3.5-meter; Standard Communications receivers.
Multichannel TV sound: Stero only.
Began Operation: December 16, 1988.
Ownership: Raystay Co.
Locally originated programming: Classified advertising; community programming; local special events; educational programming; public affairs; sports; hunting & fishing show; state university sports; high school sports; sports magazine.
Planned locally originated programming: Children's programming.
Satellite programming: Channel America.
Advertising: Yes.
Personnel: Delores Pearson, Station Manager; Curt Cleland, Engineer.

***Dunmore**—W54BO, Joseph S. & Irene F. Gans.
Technical facilities: 0.5-kw ERP, lat. 41° 24' 52", long. 75° 38' 40".
Ownership: Irene F. Gans & Joseph S. Gans, jointly.

***East Stroudsburg**—W24BB, Joseph S. & Irene F. Gans.
Technical facilities: 1000-w TPO, 53.5-kw ERP, 62-ft. above ground, 2277-ft. above sea level, lat. 41° 01' 36", long. 75° 30' 17".
Transmitter: Pimple Hill, 5-mi. ESE of Lake Harmony.
Ownership: Irene F. Gans; Joseph S. Gans, jointly.

Erie—W44AG, Trinity Broadcasting Network Inc.
Technical facilities: 100-w TPO, 6.4-kw ERP, lat. 42° 02' 20", long. 80° 03' 45".
Transmitter: U.S. Hwy. 19, 7-mi. S of Erie.
Began Operation: August 12, 1988.
Ownership: Trinity Broadcasting Network Inc.
Satellite programming: Trinity Bcstg. Network.

***Freedom**—W25BK, Abacus Television.
Technical facilities: 842-w TPO, 42-kw ERP, 49-ft. above ground, 1152-ft. above sea level, lat. 40° 41' 34", long. 80° 15' 04".
Transmitter: 601 Elm Ave., Freedom.
Scheduled to begin operation: January 1, 1992.
Ownership: Abacus Bcstg.
Note: Will operate as a translator; primary station W69CC Pittsburgh, PA.

***Freedom**—W66BQ, Turnpike Television.
Technical facilities: 1000-w TPO, 75-kw ERP, 49-ft. above ground, 1152-ft. above sea level, lat. 40° 41' 34", long. 80° 15' 04".
Transmitter: 601 Elm Ave., Freedom.
Ownership: Turnpike TV.

***Greensburg**—W28AW, Abacus Television.
Technical facilities: 800-w TPO, 30-kw ERP, 200-ft. above ground, 156-ft. above sea level, lat. 40° 18' 14", long. 79° 35' 48".
Transmitter: W. 245 Brown St., Greensburg.
Scheduled to begin operation: January 1, 1992.
Ownership: Abacus Bcstg.
Note: Will operate as a translator; primary station W69CC Pittsburgh, PA.

Greensburg—W56CG, Turnpike Television.
Technical facilities: 1000-w TPO, 38.1-kw ERP, 200-ft. above ground, 1558-ft. above sea level, lat. 40° 18' 14", long. 79° 35' 48".
Transmitter: 245 W. Brown St., Greensburg.
Ownership: Turnpike TV.

***Harrisburg**—W05BX, Clarabelle F. Boone.
Technical facilities: 10-w TPO, 0.056-kw ERP, 344-ft. above ground, 673-ft. above sea level, lat. 40° 15' 00", long. 76° 52' 00".
Transmitter: 333 Market St., Harrisburg.
Ownership: Clarabelle F. Boone.

***Hazleton**—W04CE, Joseph S. & Irene F. Gans.
Technical facilities: 10-w TPO, 0.062-kw ERP, 95-ft. above ground, 1975-ft. above sea level, lat. 40° 58' 08", long. 75° 57' 20".
Transmitter: 217 9th St., Hazleton.
Ownership: Irene F. Gans & Joseph S. Gans.

***Hazleton**—W35AT, Joseph S. & Irene F. Gans. Phone: 717-455-6851.
Technical facilities: 100-w TPO, 1.39-kw ERP, 95-ft. above ground, 1975-ft. above sea level, lat. 40° 58' 01", long. 75° 57' 24".
Transmitter: 217 Ninth St., NE corner of Hazleton.
Ownership: Irene F. Gans & Joseph S. Gans, jointly.

***Johnstown**—W35AZ, Turnpike TV.
Technical facilities: 1000-w TPO, 59.4-kw ERP, 98-ft. above ground, 2776-ft. above sea level, lat. 40° 22' 15", long. 78° 59' 02".
Transmitter: 516 Main St., Johnstown.
Ownership: Turnpike TV.

***Kittanning**—W25AX, Turnpike TV.
Technical facilities: 1000-w TPO, 44-kw ERP, 200-ft. above ground, 1257-ft. above sea level, lat. 40° 47' 19", long. 79° 32' 05".
Transmitter: Bunkerhill Rd., Kittanning.
Ownership: Turnpike TV.

***Kittanning**—W64BL, Abacus Television.
Technical facilities: 1000-w TPO, 42.4-kw ERP, 200-ft. above ground, 1257-ft. above sea level, lat. 40° 47' 19", long. 79° 32' 05".
Transmitter: Rte. 7, Bunkerhill Rd., Kittanning.
Scheduled to begin operation: January 1, 1992.
Ownership: Abacus Bcstg.
Note: Will operate as a translator; primary station W69CC Pittsburgh, PA.

***Lancaster**—W23AW, Raystay Co.
Technical facilities: 1000-w TPO, 7.12-kw ERP, 138-ft. above ground, 476-ft. above sea level, lat. 40° 03' 47", long. 76° 19' 09".
Transmitter: Erick Rd., Lancaster.

***Lancaster**—W31AX, Raystay Co.
Technical facilities: 1000-w TPO, 6.75-kw ERP, 171-ft. above ground, 509-ft. above sea level, lat. 40° 03' 47", long. 76° 19' 09".
Transmitter: Erick Rd., Lancaster.
Ownership: Raystay Co.

***Lebanon**—W38BE, Raystay Co.
Technical facilities: 1000-w TPO, 7.04-kw ERP, 118-ft. above ground, 587-ft. above sea level, lat. 40° 19' 49", long. 76° 25' 37".
Transmitter: 625 Quentin Rd., Lebanon.
Ownership: Raystay Co.

***Lebanon**—W46AM, Lebanon Bcstg. Co.
Technical facilities: 8.04-kw ERP, lat. 40° 21' 37", long. 76° 27' 31".
Ownership: Lebanon Bcstg. Co.

***Lebanon**—W55BP, Raystay Co.
Technical facilities: 1000-w TPO, 6.64-kw ERP, 144-ft. above ground, 614-ft. above sea level, lat. 40° 19' 49", long. 76° 25' 37".
Transmitter: 625 Quentin Rd., Lebanon.
Ownership: Raystay Co.

***Lock Haven**—W24BH, Diversified Communications.
Technical facilities: 100-w TPO, 0.86-kw ERP, 89-ft. above ground, 1890-ft. above sea level, lat. 41° 07' 11", long. 77° 24' 26".
Transmitter: Bald Eagle State Forest, 2-mi. SE of Lock Haven, 1.5-mi. S of Susquehanna River.
Ownership: Diversified Communications Inc.
Note: Operates as a translator; primary station WYOU Scranton & Wilkes-Barre, Pa.

***Mansfield**—W20AP, George W. Kimble.
Technical facilities: 100-w TPO, 0.608-kw ERP, 115-ft. above ground, 2572-ft. above sea level, lat. 41° 45' 40", long. 76° 55' 31".
Transmitter: Wilkins Peak.
Ownership: George W. Kimble.

***Meadville**—W30AR, Clark Ortiz.
Technical facilities: 1000-w TPO, 12.2-kw ERP, 102-ft. above ground, 1699-ft. above sea level, lat. 41° 37' 58", long. 80° 05' 11".
Transmitter: 3-mi. E of Meadville.
Ownership: Clark Ortiz.

Narberth—W48AU, Stephen C. & Bonnie B. Schmidt. Phones: 215-586-9388; 215-293-9714.
Technical facilities: 1000-w TPO, 4.41-kw ERP, 200-ft. above ground, 420-ft. above sea level, lat. 40° 02' 30", long. 75° 14' 24".
Transmitter: E. Domino Lane Antenna Farm, Philadelphia.
Ownership: Bonnie B. & Stephen C. Schmidt.
Planned locally originated programming: Children's programming; classified advertising; community programming; city council meetings; local special events; ethnic programming; college courses; music videos.
Advertising: Yes. Rates: On request.

***New Castle**—W56CL, Turnpike TV.
Technical facilities: 1000-w TPO, 50-kw ERP, 187-ft. above ground, 1526-ft. above sea level, lat. 40° 56' 22", long. 80° 23' 38".
Transmitter: 5-mi. S of New Castle on WZBY(AM) transmitter site, Jackson.
Ownership: Turnpike TV.

***New Castle**—W64BI, Abacus Television.
Technical facilities: 1000-w TPO, 42.5-kw ERP, 187-ft. above ground, 1526-ft. above sea level, lat. 40° 56' 22", long. 80° 23' 38".
Transmitter: WBZY(AM) transmitter site, 5.5-mi. S of New Castle.
Scheduled to begin operation: January 1, 1992.
Ownership: Abacus Bcstg.
Note: Will operate as a translator; primary station W69CC Pittsburgh, PA.

Oil City—W05AY, Summa Communications Inc.
Technical facilities: 0.05-kw ERP, lat. 41° 25' 05", long. 79° 42' 52".
Began Operation: April 1, 1987.
Ownership: Summa Communications Inc.

*Philadelphia—W07CB, Morton Bcstg. Co.
Technical facilities: 10-w TPO, 0.301-kw ERP, 797-ft. above ground, 842-ft. above sea level, lat. 39° 57' 09", long. 75° 10' 05".
Requests CP for change to 344-ft. above ground, 377-ft. above sea level, lat. 39° 56' 51", long. 75° 10' 11". Transmitter to 255 S. 17th St., Philadelphia. BPTVL-910528JT.
Transmitter: 1700 Market Place, Philadelphia.
Equipment: Television Technology transmitter; Scala antenna.
Began operation: March 1, 1991.
Ownership: Morton Bcstg. Co.

Pittsburgh—W29AH, Channel 29 Associates. Phone: 818-884-3819. Fax: 818-884-9779.
Studio: Blue Bell Road, Pittsburgh, PA.
Technical facilities: 1000-w TPO, 7.9-kw ERP, 299-ft. above ground, 1611-ft. above sea level, lat. 40° 29' 40", long. 80° 01' 08".
Requests modification of CP for change to 1565-ft. above sea level, lat. 40° 29' 40", long. 80° 01' 08". BMPTTL-890717IE.
Transmitter: Blue Bell site, 122 Blue Bell Rd., Pittsburgh.
Equipment: Acrodyne transmitter; Andrew antenna.
Began Operation: December 1, 1990.
Ownership: Channel 29 Associates.
Planned satellite programming: Jukebox Network.
Advertising: Yes. Rates: $15.00/30 Sec.; $25.00/Min.
Represented (engineering): Venture Technologies Group.
Represented (legal): Arter & Hadden.

*Pittsburgh—W59BT, Turnpike Television.
Technical facilities: 1000-w TPO, 25.4-kw ERP, 801-ft. above ground, 2001-ft. above sea level, lat. 40° 27' 48", long. 80° 00' 18".
Transmitter: Television Hill on N shore of Pittsburgh.
Ownership: Turnpike TV.

Pittsburgh—W63AU, The Bon-Tele Network. Phone: 412-531-6678. Fax: 412-531-5727.
Studio: 1461 Crane Ave., Pittsburgh, PA 15220.
Technical facilities: 18-kw ERP, 135-ft. above sea level, lat. 40° 26' 28", long. 80° 01' 32".
Transmitter: 1461 Crane Ave., Banksville Park.
Equipment: ITS transmitter; Bogner antenna.
Satellite earth stations: Scientific-Atlanta; Scientific-Atlanta receivers.
Began Operation: May 4, 1987.
Ownership: The Bon-Tele Network.
Locally originated programming: Classified advertising; public access; sports.
Planned locally originated programming: Children's programming; ethnic.
Satellite programming: Sports; home shopping.
Advertising: Yes. Rates: $60.00/30 Sec.; $65.00/Min.
Represented (sales): Cable Adnet.
Represented (engineering): Synergistic Technologies Inc.
Represented (legal): Manion, McDonough & Lucas.
Personnel: Nancy B. Hahn, General Manager & Sales Manager.

*Pittsburgh—W65CG, Richard E. Deutch Jr.
Technical facilities: 1000-w TPO, 22.7-kw ERP, 801-ft. above ground, 1998-ft. above sea level, lat. 40° 27' 48", long. 80° 00' 18".
Transmitter: Television Hill, N side of Pittsburgh.

*Pittsburgh—W69CC, Abacus Television.
Technical facilities: 1000-w TPO, 7.94-kw ERP, 351-ft. above ground, 1548-ft. above sea level, lat. 40° 27' 48", long. 80° 00' 18".
Requests modification of CP for change to 34.6-kw ERP, 886-ft. above ground, 2001-ft. above sea level, lat. 40° 28' 25", long. 79° 59' 37". Transmitter to Williams Rd., Reserve Twp. BMPTTL-910503GQ.
Transmitter: 11 Television Hill on N side of Pittsburgh.
Equipment: Scala antenna.
Scheduled to begin operation: January 1, 1992.
Ownership: Abacus Bcstg.

*Pottstown—K67CF, Whitehead Communications Inc.
Technical facilities: 300-w TPO, 2.8-kw ERP, 190-ft. above ground, 594-ft. above sea level, lat. 40° 16' 33", long. 75° 37' 44".
Transmitter: 0.2-mi. N of Pottstown.
Ownership: Eddie L. Whitehead.

*Pottsville—W24AQ, George W. Kimble.
Technical facilities: 100-w TPO, 1.7-kw ERP, 69-ft. above ground, 1372-ft. above sea level, lat. 40° 40' 33", long. 76° 11' 54".
Transmitter: Sharp Mountain Peak, Pottsville.
Ownership: George W. Kimble.

*Red Lion—W56CJ, Raystay Co.
Technical facilities: 587-w TPO, 9-kw ERP, 112-ft. above ground, 1112-ft. above sea level, lat. 39° 54' 42", long. 76° 37' 15".
Requests modification of CP to change principal community to York, 1000-w TPO, 6.63-kw ERP, 381-ft. above ground, 1020-ft. above sea level, lat. 39° 56' 25", long. 76° 41' 59". Transmitter to N. side of State Rd. 74. BMPTTL-910503GZ.
Transmitter: 0.75-mi. NW of Red Lion.
Ownership: Raystay Co.

*Scranton—W18AV, Joseph S. & Irene F. Gans. Phone: 717-455-6851.
Technical facilities: 700-w TPO, 0.3-kw ERP, 98-ft. above ground, 2159-ft. above sea level, lat. 41° 22' 51", long. 75° 35' 36".
Transmitter: 4-mi. ESE of center of Scranton, Scrub Oak Communications site.
Ownership: Irene F. Gans & Joseph S. Gans, jointly.

*Scranton—W26AP, Joseph S. & Irene F. Gans.
Technical facilities: 100-w TPO, 1.21-kw ERP, 98-ft. above ground, 2159-ft. above sea level, lat. 41° 22' 51", long. 75° 35' 36".
Transmitter: 4.04-mi. ESE of Scranton.
Ownership: Irene F. Gans & Joseph S. Gans.

*Scranton, Dunmore & Dickson City—W09BW, George W. Kimble.
Technical facilities: 10-w TPO, 0.172-kw ERP, 66-ft. above ground, 906-ft. above sea level, lat. 41° 26' 46", long. 75° 39' 59".
Transmitter: 916 Oak St., Scranton.
Ownership: George W. Kimble.

*Sharon—W50BF, Cornerstone Television. Phone: 412-824-3930.
Technical facilities: 1000-w TPO, 9.08-kw ERP, 308-ft. above ground, 1578-ft. above sea level, lat. 41° 14' 17", long. 80° 25' 50".
Transmitter: 1.2-mi. E of the intersection of U.S. Rte. 62 & State Rte. 18, left at VFW Post 6166, Hermitage.
Ownership: Cornerstone Television Inc.

*Shickshinny—W68CE, Joseph S. & Irene F. Gans.
Technical facilities: 100-w TPO, 0.489-kw ERP, 89-ft. above ground, 1627-ft. above sea level, lat. 41° 09' 59", long. 76° 09' 08".
Transmitter: Shickshinny Mountain communications site, Shickshinny.
Ownership: Joseph S. Gans & Irene F. Gans.

*Somerset—W28AT, Somerset Newspapers Inc.
Technical facilities: 1000-w TPO, 3.47-kw ERP, 184-ft. above ground, 2375-ft. above sea level, lat. 39° 59' 52", long. 79° 05' 27".
Transmitter: Franklin Ave. & Cannel Dr., Somerset.
Ownership: Somerset Newspapers Inc.

State College—W07CD, George W. Kimble.
Technical facilities: 10-w TPO, 0.281-kw ERP, 89-ft. above ground, 2169-ft. above sea level, lat. 40° 43' 03", long. 77° 53' 30".
Transmitter: Rte. 26, Tussey Mountain, Ferguson/Barree town line.
Ownership: George W. Kimble.

State College—W13BY, George W. Kimble.
Technical facilities: 10-w TPO, 0.223-kw ERP, 89-ft. above ground, 2169-ft. above sea level, lat. 40° 43' 03", long. 77° 53' 30".
Transmitter: Rte. 26, Tussey Mountain.
Ownership: George W. Kimble.

*State College—W17AW, Silas F. Royster.
Technical facilities: 1000-w TPO, 11.7-kw ERP, 89-ft. above ground, 2169-ft. above sea level, lat. 40° 43' 03", long. 77° 53' 30".
Transmitter: Tussey Mountain, 2-mi. NE of State Rte. 26.
Ownership: Silas F. Royster.

*State College—W29AR, Ann Elizabeth Plenderleith.
Technical facilities: 1000-w TPO, 11.7-kw ERP, 121-ft. above ground, 2579-ft. above sea level, lat. 40° 55' 10", long. 77° 58' 28".
Transmitter: 1-mi. E of FAA Vortac, Rattlesnake Mountain.
Ownership: Ann Elizabeth Plenderleith.

State College—W36BE, The New York Times Co.
Technical facilities: 100-w TPO, 4.1-kw ERP, 138-ft. above ground, 2218-ft. above sea level, lat. 40° 43' 03", long. 77° 53' 30".
Transmitter: 1.2-mi. SSW of Pine Grove Mills, near Centre & Huntingdon County line.
Equipment: Emcee transmitter; Bogner antenna.
Ownership: The New York Times Co.
Note: Operating as a translator; primary station WNEP-TV, Scranton & Wilkes-Barre, PA.

*State College—W39BE, The New York Times Co.
Technical facilities: 100-w TPO, 4.1-kw ERP, 138-ft. above ground, 2218-ft. above sea level, lat. 40° 43' 03", long. 77° 53' 30".
Transmitter: 1.2-mi. SSW of Pine Grove Mills, near Centre & Huntingdon County line.
Equipment: Emcee transmitter; Bogner antenna.
Ownership: The New York Times Co.
Note: Operating as a translator; primary station WNEP-TV, Scranton & Wilkes-Barre, PA.

*State College—W42BJ, The New York Times Co.
Technical facilities: 100-w TPO, 4-kw ERP, 138-ft. above ground, 2218-ft. above sea level, lat. 40° 43' 03", long. 77° 53' 30".
Transmitter: 1.2-mi. SSW of Pine Grove Mills, near Centre & Huntingdon County line.
Ownership: The New York Times Co.

*State College—W54AX, Stephen S. Evans Jr.
Technical facilities: 1000-w TPO, 21.7-kw ERP, 105-ft. above ground, 2185-ft. above sea level, lat. 40° 43' 03", long. 77° 53' 30".
Transmitter: 1.2-mi. SSW of Pine Grove Mills.
Ownership: Stephen S. Evans Jr.

*Uniontown—W35AW, Turnpike Television.
Technical facilities: 1000-w TPO, 102-kw ERP, 151-ft. above ground, 1486-ft. above sea level, lat. 39° 53' 09", long. 79° 46' 29".
Transmitter: Continental No. Two, SW of Uniontown.
Ownership: Turnpike TV.

*Uniontown—W42BC, Frank Carlow.
Technical facilities: 9.44-kw ERP, lat. 39° 54' 05", long. 79° 43' 40".
Ownership: Frank Carlow.

*Uniontown—W45AU, Abacus Television.
Technical facilities: 625-w TPO, 20-kw ERP, 135-ft. above ground, 1486-ft. above sea level, lat. 39° 53' 09", long. 79° 46' 29".
Transmitter: Continental No. 2, SW of Uniontown.
Scheduled to begin operation: January 1, 1992.
Ownership: Abacus Bcstg.
Note: Operating as a translator; primary station W69CC Pittsburgh, PA.

*Warminster—W08CR, Charles W. Loughery.
Technical facilities: 0.019-kw ERP, lat. 40° 12' 19", long. 75° 06' 27".
Requests modification of CP for change to 6.3-w TPO, 0.1-kw ERP. BMPTVL-910502QH.
Ownership: Charles W. Loughery.

*Washington—W20AN, Abacus Television. Phone: 202-462-3680.
Technical facilities: 1000-w TPO, 45.1-kw ERP, 230-ft. above ground, 1499-ft. above sea level, lat. 40° 11' 25", long. 80° 14' 00".
Transmitter: Intersection of Rtes. 19 & 70, Washington.
Equipment: Bogner antenna.
Scheduled to begin operation: January 1, 1992.
Ownership: Abacus Bcstg.
Note: Operating as a translator; primary station W69CC Pittsburgh, PA.

*Washington—W29AV, Turnpike Television.
Technical facilities: Lat. 40° 11' 25", long. 80° 14' 00".

Wilkes-Barre—W07BV, Diocese of Scranton. Phone: 717-346-8953. Fax: 717-341-1293
Studio: 400 Wyoming Ave., Scranton, PA 18503.
Technical facilities: 10-w TPO, 0.067-kw ERP, 98-ft. above ground, 2198-ft. above sea level, lat. 41° 11' 54", long. 75° 49' 12".
Requests CP for change to 0.079-kw ERP. BPTVL-910429AM.
Transmitter: 4.5-mi. SE of city center, N of Rte. 933.
Began Operation: November 1, 1989.
Ownership: Diocese of Scranton.
Locally originated programming: Children's programming; community programming; documentaries; ethnic programming; educational programming; college courses; magazines; music videos; public affairs; religious programming.
Advertising: No.

*Wilkes-Barre—W10CB, Robert H. Shreffler.
Technical facilities: 10-w TPO, 0.073-kw ERP, 95-ft. above ground, 2195-ft. above sea level, lat. 41° 10' 58", long. 75° 52' 21".

Requests modification of CP for change to 0.071-kw ERP. BMPTTL-910502NQ.
Transmitter: 16 Montage Rd., Moosic.
Ownership: Robert H. Shreffler.

*Wilkes-Barre—W50BC, Broadcast Data Corp.
Technical facilities: 100-w TPO, 3.5-kw ERP, 102-ft. above ground, 2241-ft. above sea level, lat. 41° 10' 58", long. 75° 52' 26".
Transmitter: Haystack Mountain, Wilkes-Barre.
Ownership: Broadcast Data Corp.

Williamsport—W05BG, Keystone Inspirational Network Inc. Phone: 717-246-1681.
Technical facilities: 10-w TPO, 0.017-kw ERP, 174-ft. above ground, 2014-ft. above sea level, lat. 41° 13' 08", long. 76° 57' 27".
Transmitter: Bald Eagle Mountain, Skyline Dr.
Ownership: Keystone Inspirational Network Inc.

Williamsport—W11BC, Trinity Bcstg. Network Inc.
Technical facilities: 10-w TPO, 66-kw ERP, 50-ft. above ground, 1099-ft. above sea level, lat. 41° 15' 32", long. 77° 04' 45".
Transmitter: 1.87-mi. NW of intersection of Route 828 & U.S. 220.
Equipment: Bogner antenna.
Began Operation: September 24, 1986.
Ownership: Trinity Broadcasting Network Inc.
Satellite programming: Trinity Bcstg. Network.

Williamsport—W13BJ, Pulitzer Bcstg. Co. Phone: 314-231-5950.
Technical facilities: 10-w TPO, 0.067-kw ERP, 69-ft. above ground, 2041-ft. above sea level, lat. 41° 12' 35", long. 76° 57' 20".
Transmitter: Bald Eagle Mountain, South Williamsport.
Equipment: Scala antenna.
Began Operation: July 23, 1988.
Ownership: Pulitzer Broadcasting Co.
Note: Operating as a translator; primary station WGAL Lancaster, PA.

*Williamsport—W14BJ, NEP Communications Inc.
Technical facilities: 100-w TPO, 2.61-kw ERP, 62-ft. above ground, 883-ft. above sea level, lat. 41° 14' 53", long. 77° 01' 58".
Transmitter: 0.062-mi. N of Rural Ave., near Wildwood Cemetery, Williamsport.

Williamsport—W20AD, WNEP-TV, Div. of New York Times. Phone: 717-346-7474. Fax: 717-347-0359
Technical facilities: 100-w TPO, 2.03-kw ERP, 164-ft. above ground, 818-ft. above sea level, lat. 41° 14' 35", long. 77° 00' 15".
Transmitter: Genetti Lycoming Hotel, 4th & Williams Sts.
Ownership: The New York Times Co.
Note: Operating as a translator; primary station WNEP-TV Scranton & Wilkes-Barre, PA.

*Williamsport—W32AL, George W. Kimble.
Technical facilities: 100-w TPO, 1.33-kw ERP, 59-ft. above ground, 2041-ft. above sea level, lat. 41° 12' 35", long. 76° 57' 20".
Transmitter: Bald Mountain, Shaffer's Path Lookout, Armstrong.
Ownership: George W. Kimble.

Rhode Island

Newport—W47AJ, BTV Assoc.
Technical facilities: 1000-w TPO, 38.3-kw ERP, 269-ft. above ground, 436-ft. above sea level, lat. 41° 29' 52", long. 71° 31' 42".
Transmitter: Plains Rd., Rhode Island U., Kingston.
Ownership: BTV Associates.

*Newport—W52AV, Perry Communications Inc.
Technical facilities: 90-w TPO, 36.9-kw ERP, 308-ft. above ground, 328-ft. above sea level, lat. 41° 30' 13", long. 71° 18' 43".
Ownership: Perry Communications Inc.

Woonsocket—W23AS, Viking Communications.
Technical facilities: 1000-w TPO, 10-kw ERP, 203-ft. above ground, 344-ft. above sea level, lat. 42° 59' 25", long. 71° 30' 33".
Requests modification of CP for change to 4.23-kw ERP, lat. 42° 00' 58", long. 71° 29' 30". Transmitter to 786 Diamond Hill Rd., Woonsocket. BMPTTL-891206PE.
Transmitter: Marquette Plaza, Woonsocket.
Scheduled to begin operation: June 1, 1992.
Ownership: Viking Communications Inc.

South Carolina

*Branchville—W53AK, Thelma W. Anglin.
Technical facilities: 1000-w TPO, 11.2-kw ERP, 144-ft. above ground, 243-ft. above sea level, lat. 33° 12' 07", long. 80° 49' 04".
Transmitter: 3.3-mi. SW of city center at 181.5°T.
Ownership: Thelma W. Anglin.

*Charleston—W42BH, Beach TV Properties Inc.
Technical facilities: 1000-w TPO, 41.8-kw ERP, 499-ft. above ground, 364-ft. above sea level, lat. 32° 49' 01", long. 79° 50' 06".
Transmitter: 1209 Venning Rd.
Ownership: Media Properties.

*Charleston—W44AX, Trinity Broadcasting Network Inc.
Technical facilities: 1000-w TPO, 6.5-kw ERP, 492-ft. above ground, 505-ft. above sea level, lat. 32° 49' 04", long. 79° 50' 08".
Transmitter: WEZI(FM) transmitter site, 0.8-mi. ENE of intersection of Rte. 17 & Ocean Hwy.
Scheduled to begin operation: March 5, 1991.
Ownership: Trinity Broadcasting Network Inc.
Satellite programming: Trinity Bcstg. Network.

*Columbia—W03BB, Norma Levin.
Technical facilities: 10-w TPO, 0.102-kw ERP, 479-ft. above ground, 889-ft. above sea level, lat. 34° 07' 10", long. 81° 03' 16".
Requests modification of CP for change to 1000-w TPO, 499-ft. above ground, 781-ft. above sea level, lat. 34° 04' 28", long. 81° 03' 52". BMPTVL-910417IB.
Transmitter: 0.5-mi. N of Columbia.
Ownership: Norma Levin.

*Columbia—W43AQ, Gregory V. Browning.
Technical facilities: 1000-w TPO, 4.66-kw ERP, 489-ft. above ground, 866-ft. above sea level, lat. 34° 02' 41", long. 80° 59' 51".
Transmitter: 1815 Cushman Rd., Columbia.
Ownership: Gregory V. Browning.

*Darlington—W65CI, James W. Owens.
Technical facilities: 1000-w TPO, 7.59-kw ERP, 151-ft. above ground, 276-ft. above sea level, lat. 34° 17' 35", long. 79° 53' 12".
Transmitter: SSW of Darlington.
Ownership: James W. Owens.

*Florence—W45AR, WELY Inc.
Technical facilities: 1000-w TPO, 10.6-kw ERP, 584-ft. above ground, 709-ft. above sea level, lat. 34° 07' 45", long. 79° 50' 60".
Transmitter: Knollwood Dr., 6.2-mi. SW of Florence.
Ownership: WELY Inc.

Florence—W56CC, WELY Inc.
Technical facilities: 420-w TPO, 6.45-kw ERP, 587-ft. above ground, 709-ft. above sea level, lat. 34° 07' 45", long. 79° 50' 06".
Requests CP for change to Ch. 45. BPTTL-890302JA.
Transmitter: Knollwood Dr., 6-mi. SW of Florence.

*Fort Mill—W13BS, Michael Glinter.
Technical facilities: 10-w TPO, 0.009-kw ERP, 249-ft. above ground, 899-ft. above sea level, lat. 35° 04' 09", long. 80° 55' 47".
Transmitter: Heritage USA, Heritage Hotel, Fort Mill.
Ownership: Michael Glinter.

*Georgetown—W18AS, Destin Community Television.
Technical facilities: Lat. 33° 22' 15", long. 79° 16' 39".

Georgetown—W51AT, Dove Bcstg. Inc. Phone: 803-244-1616.
Technical facilities: 1000-w TPO, 6.91-kw ERP, 489-ft. above ground, 509-ft. above sea level, lat. 33° 25' 58", long. 79° 16' 16".
Transmitter: 4.5-mi. N of Georgetown.
Ownership: Dove Bcstg. Corp.
Advertising: Yes. Rates:$15.00-$25.00/30 Sec.; $200.00-$400.00/Hour.
Note: Operating as a translator; primary station WGSE, Myrtle Beach, SC.

Georgetown—W54BI, Trinity Bcstg. Network Inc.
Technical facilities: 100-w TPO, 1.2-kw ERP, 102-ft. above ground, 107-ft. above sea level, lat. 33° 22' 15", long. 79° 16' 39".
Transmitter: Screven St., near Church St.
Began Operation: September 21, 1990.
Ownership: Trinity Broadcasting Network Inc.
Satellite programming: Trinity Bcstg. Network.

*Georgetown—W62BO, Jonesboro Television Assoc.
Technical facilities: 100-w TPO, 1.6-kw ERP, 131-ft. above ground, 135-ft. above sea level, lat. 33° 22' 15", long. 79° 16' 39".
Transmitter: Foot of Screven St., near Church St.
Ownership: Impact Television Group Inc.

*Greenville—W67CK, Francis R. Santangelo.
Technical facilities: 313-w TPO, 14.1-kw ERP, 318-ft. above ground, 1299-ft. above sea level, lat. 34° 51' 16", long. 82° 23' 53".
Requests modification of CP for change to 2000-w TPO, 49.6-kw ERP, 194-ft. above ground, 2090-ft. above sea level, lat. 34° 56' 26", long. 82° 24' 41". Transmitter to Ridge Rd. off Altamont Rd. BMPTTL-910502BC.
Transmitter: Daniel Bldg., 301 N. Main, Greenville.

*Hilton Head Island—W35AY, Myron K. Hines.
Technical facilities: 1000-w TPO, 43.1-kw ERP, 299-ft. above ground, 322-ft. above sea level, lat. 32° 15' 30", long. 82° 52' 48".
Transmitter: Approx. 1.6-mi. from Bluffton.
Ownership: Myron K. Hines.

*Myrtle Beach—W08CV, O & R Bcstg. Co.
Technical facilities: 10-w TPO, 0.166-kw ERP, 259-ft. above ground, 266-ft. above sea level, lat. 33° 45' 43", long. 78° 87' 11".
Transmitter: Maison-Sur-Mer Condominium, 9650 Shore Dr., Myrtle Beach.
Ownership: O & R Broadcasting Co.

*Myrtle Beach—W11BR, Pearl Television Assoc.
Technical facilities: 10-w TPO, 0.166-kw ERP, 259-ft. above ground, 266-ft. above sea level, lat. 33° 45' 43", long. 78° 47' 11".
Transmitter: 9650 Shore Dr.
Ownership: Pearl Television Associates.

*Myrtle Beach—W49AN, Missionary Broadcasting.
Technical facilities: Lat. 33° 42' 56", long. 78° 52' 57".

*Myrtle Beach—W66BJ, Trinity Bcstg. Network.
Technical facilities: 1000-w TPO, 50.4-kw ERP, 72-ft. above ground, 85-ft. above sea level, lat. 33° 42' 56", long. 78° 52' 57".
Requests modification of CP for change to 643-ft. above ground, 420-ft. above sea level, lat. 33° 35' 27", long. 79° 02' 53". Transmitter to S. of Burgess. BMPTT-910503EZ.
Transmitter: N of 21st Ave., between Oak & Bypass.
Scheduled to begin operation: March 1, 1992.
Ownership: Trinity Broadcasting Network Inc.
Satellite programming: Trinity Bcstg. Network.

*Myrtle Beach—W68BZ, Diversified Communications. Phone: 803-665-1515. Fax: 803-665-4907.
Technical facilities: 1000-w TPO, 52.5-kw ERP, 269-ft. above ground, 289-ft. above sea level, lat. 33° 40' 22", long. 78° 54' 06".
Transmitter: Palace Condominium, Ocean Blvd. & 16th Ave. S, Myrtle Beach.
Equipment: ITS transmitter; Bogner antenna.
Began operation: June 1, 1989.
Ownership: Diversified Communications Inc.
Represented (engineering): Cohen, Dippell & Everist, P.C.
Note: Operating as a translator; primary station WPDE-TV, Florence, SC.

Orangeburg—W17AE, Columbia Television Bcstrs. Inc. Phone: 803-754-7525. Fax: 803-754-6147
Technical facilities: 12.1-kw ERP, 249-ft. above ground, 571-ft. above sea level, lat. 33° 27' 53", long. 80° 56' 42".
Transmitter: 5.5-mi. SW of Orangeburg, SC.
Began Operation: August 1, 1988.
Ownership: Columbia Television Bcstrs. Inc.
Note: Operating as a translator; primary station WOLO-TV, Columbia, SC

*Port Royal—W19AS, George Stark Communications.
Technical facilities: 123.5-w TPO, 6.31-kw ERP, 413-ft. above ground, 430-ft. above sea level, lat. 32° 22' 29", long. 80° 41' 28".
Transmitter: Port Royal off Hwy. 281.
Ownership: George Starke Communications.

*Rock Hill—W67BQ, Michael Glinter.
Technical facilities: 1000-w TPO, 15.3-kw ERP, 125-ft. above ground, 732-ft. above sea level, lat. 34° 56' 40", long. 80° 59' 55".
Transmitter: 1000-ft. S of Bird St. at Anderson Rd., Rock Hill.
Ownership: Michael Glinter.

*Sumter—W16AS, James W. Owens.
Technical facilities: 1000-w TPO, 10.1-kw ERP, 351-ft. above ground, 531-ft. above sea level, lat. 33° 56' 56", long. 80° 23' 34".
Transmitter: NW of Sumter.
Ownership: James W. Owens.

South Dakota

*Aberdeen—K20DA, Trinity Bcstg. Network.
Technical facilities: 100-w TPO, 0.94-kw ERP, 299-ft. above ground, 1601-ft. above sea level, lat. 45° 27' 50", long. 98° 29' 17".
Requests modification of CP for change to 1.3-kw ERP. BMPTT-910503DG.
Transmitter: Hwy. 281 S, Aberdeen.
Scheduled to begin operation: October 1, 1991.
Ownership: Trinity Broadcasting Network Inc.
Satellite programming: Trinity Bcstg. Network.

*Aberdeen—K39CZ, Quanta Communications.
Technical facilities: 1000-w TPO, 11.27-kw ERP, 1465-ft. above sea level, lat. 45° 28' 29", long. 98° 30' 51".
Transmitter: 16-mi. NW of Aberdeen.

Aberdeen—K50AX, Classic Video Systems.
Technical facilities: Lat. 45° 27' 50", long. 98° 29' 17".

*Arlington—K38CQ, Trinity Bcstg. Network.
Technical facilities: 1.8-kw ERP, lat. 44° 21' 19", long. 97° 07' 25".
Requests modification of CP for change to 1000-w TPO, 9.7-kw ERP, 322-ft. above ground, 1549-ft. above sea level, lat. 44° 20' 32", long. 98° 14' 38". Transmitter to 2.5-mi. SSW of intersection of U.S. Rte. 14 & State Rd. 37. BPTT-910503XQ.
Scheduled to begin operation: April 1, 1992.
Ownership: Trinity Broadcasting Network Inc.
Satellite programming: Trinity Bcstg. Network.

*Beresford—K38CR, Jeffco Bcstg. Phone: 605-335-1136.
Technical facilities: 1000-w TPO, 12.5-kw ERP, 112-ft. above ground, 1759-ft. above sea level, lat. 43° 04' 59", long. 96° 46' 29".
Transmitter: Water Tower, Hwy. 46, one block E of Main, Beresford.
Ownership: Jeffco Bcstg.

*Brookings—K15CW, Trinity Bcstg. Network.
Technical facilities: 100-w TPO, 2-kw ERP, 85-ft. above ground, 1749-ft. above sea level, lat. 44° 21' 20", long. 96° 46' 46".
Requests modification of CP for change to 1000-w TPO, 9.2-kw ERP, 430-ft. above ground, 1968-ft. above sea level, lat. 44° 20' 22", long. 96° 45' 58". Transmitter to 1-mi. NNW of junction of bypass Rte. 14 & State Rd. 29/77. BMPTT-910503ED.
Transmitter: 2-mi. N & 0.5-mi. E of Brookings.
Scheduled to begin operation: April 1, 1992.
Ownership: Trinity Broadcasting Network Inc.
Satellite programming: Trinity Bcstg. Network.

*Chamberlain—K66DD, Mountain TV Network Inc.
Technical facilities: 100-w TPO, 0.781-kw ERP, 95-ft. above ground, 1916-ft. above sea level, lat. 43° 51' 29", long. 99° 14' 31".
Transmitter: 5.5-mi. NE of Chamberlain.
Ownership: Mountain TV Network Inc.

*Lemmon—K42BD, Owen Bcstg. Enterprises.
Technical facilities: 4.59-kw ERP, lat. 45° 56' 20", long. 102° 11' 11".
Ownership: Owen Broadcasting Enterprises.

*Madison—K27DB, Trinity Broadcasting Network.
Technical facilities: 100-w TPO, 1.7-kw ERP, 295-ft. above ground, 2096-ft. above sea level, lat. 43° 56' 10", long. 97° 07' 55".
Requests modification of CP for change to 1000-w TPO, 9.9-kw ERP. BMPTT-910503DJ.
Transmitter: 4.5-mi. S of Madison.
Scheduled to begin operation: April 1, 1992.
Ownership: Trinity Broadcasting Network Inc.
Satellite programming: Trinity Bcstg. Network.

*Montrose—K63EE, Trinity Bcstg. Network.
Technical facilities: 100-w TPO, 1.800-kw ERP, 161-ft. above ground, 1870-ft. above sea level, lat. 43° 43' 00", long. 97° 08' 12".
Requests modification of CP for change to 1000-w TPO, 6-kw ERP, 107-ft. above ground, 1824-ft. above sea level, lat. 43° 41' 25", long. 98° 00' 27". Transmitter to 0.25-mi. ESE of intersection of U.S. Rte. 90/10 & State Rd. 37, near Mitchell. BMPTT-910503EE.
Transmitter: 2.3-mi. E & 1-mi. N of Montrose.
Scheduled to begin operation: April 1, 1992.
Ownership: Trinity Broadcasting Network Inc.
Satellite programming: Trinity Bcstg. Network.

*Oglala—K29CG, Sitanka Tiwa'he Foundation for Community Development. Phone: 605-867-5374.
Technical facilities: 0.11-w TPO, 0.001-kw ERP, 89-ft. above ground, 3028-ft. above sea level, lat. 43° 12' 10", long. 102° 46' 11".
Requests modification of CP for change to 100-w TPO, 0.556-kw ERP, 102-ft. above ground, 3232-ft. above sea level, lat. 43° 10' 37", long. 102° 42' 03". Transmitter to E. of Oglala. BPTTL-910503P7.
Transmitter: 2-mi. NE of Oglala.
Ownership: Sitanka Tiwa'he Foundation for Community Development.

Pierre—K18BC, Kay Cee Television.
Technical facilities: 11.5-kw ERP, lat. 44° 22' 16", long. 100° 24' 17".
Ownership: Kay Cee Television.

*Rapid City—K22DF, Jeffco Bcstg. Phone: 605-335-1136.
Technical facilities: 100-w TPO, 0.986-kw ERP, 446-ft. above ground, 4252-ft. above sea level, lat. 44° 02' 48", long. 103° 14' 46".
Transmitter: Rock Shop, Skyline Dr., Rapid City.
Ownership: Jeffco Bcstg.

Rapid City—K24AM, Generic TV. Phone: 605-335-1136.
Technical facilities: 100-w TPO, 1.04-kw ERP, lat. 44° 02' 48", long. 103° 14' 42".
Transmitter: Existing tower at Skyline Dr. & Tower Rd.
Ownership: Generic TV.

Rapid City—K33CO, Robert D. Kymala.
Technical facilities: 1000-w TPO, 12.6-kw ERP, 315-ft. above ground, 4144-ft. above sea level, lat. 44° 02' 48", long. 103° 14' 46".
Transmitter: 3941 Skyline Dr.
Ownership: Robert D. Kymala.

*Rapid City—K60EI, Rey F. Franco Perez.
Technical facilities: 1000-w TPO, 10.4-kw ERP, 194-ft. above ground, 3330-ft. above sea level, lat. 44° 03' 39", long. 103° 08' 37".
Transmitter: 4-mi. SE of Center of Rapid City.
Ownership: Rey F. Franco Perez.

*Rowena—K52DI, Trinity Bcstg. Network.
Technical facilities: 100-w TPO, 1.8-kw ERP, 171-ft. above ground, 1624-ft. above sea level, lat. 43° 32' 39", long. 96° 33' 01".
Requests CP for change to 1000-w TPO, 10.5-kw ERP, 699-ft. above ground, 1801-ft. above sea level, lat. 43° 30' 11", long. 96° 34' 38". Transmitter to 1.8-mi. SSE of State Rd. 38 & Big Sioux River. BPTTL-910503GF.
Transmitter: 1.5-mi. N of Rowena.
Began operation: January 3, 1991.
Ownership: Trinity Broadcasting Network Inc.
Satellite programming: Trinity Bcstg. Network.

*Rowena—K54DL, Trinity Bcstg. Network. Phone: 714-832-2950.
Technical facilities: 100-w TPO, 1.8-kw ERP, 171-ft. above ground, 1624-ft. above sea level, lat. 43° 32' 39", long. 96° 33' 01".
Transmitter: 1.5-mi. N of Rowena.
Scheduled to begin operation: March 1, 1992.
Ownership: Trinity Broadcasting Network Inc.
Satellite programming: Trinity Bcstg. Network.

*Sioux Falls—K30DD, Localvision. Phone: 605-335-1136.
Technical facilities: 100-w TPO, 1.28-kw ERP, 168-ft. above ground, 1539-ft. above sea level, lat. 43° 32' 38", long. 96° 43' 40".
Transmitter: 314 S. Main, Sioux Falls.
Ownership: Localvision.

*Sioux Falls—K40CU, Localvision. Phone: 605-335-1136.
Technical facilities: 1000-w TPO, 12.1-kw ERP, 141-ft. above ground, 1690-ft. above sea level, lat. 43° 28' 28", long. 96° 45' 26".
Transmitter: 3-mi. S & 0.05-mi. W of intersection I-229 & Western Ave.
Ownership: Localvision.

Sioux Falls—K42CC, Localvision. Phone: 605-335-1136.
Technical facilities: 1000-w TPO, 12.1-kw ERP, 141-ft. above ground, 1690-ft. above sea level, lat. 43° 28' 28", long. 96° 45' 26".
Transmitter: 3-mi. S & 0.5-mi. W of I-229 & Western Ave.
Began Operation: September 1, 1984.
Ownership: Localvision.
Locally originated programming: Classified advertising; music videos; hunting & fishing show.
Satellite programming: News; Wall Street Journal Report.

*Sioux Falls—K44CW, Localvision. Phone: 605-335-1136.
Technical facilities: 100-w TPO, 0.68-kw ERP, 118-ft. above ground, 1614-ft. above sea level, lat. 43° 32' 08", long. 96° 44' 34".
Transmitter: 1100 S. Euclid, Sioux Valley Hospital.
Ownership: Localvision.

Sioux Falls—K46CB, Heritage Bcstg. Group. Phone: 605-361-3982. Fax: 603-361-3982.
Technical facilities: 1000-w TPO, 6.8-kw ERP, 118-ft. above ground, 1614-ft. above sea level, lat. 43° 32' 08", long. 96° 44' 34".
Requests modification of CP for change to 12.108-kw ERP, 1690-ft. above sea level, lat. 43° 28' 28", long. 96° 45' 26". BMPTTL-890310S2.
Transmitter: 1100 S. Euclid, Sioux Falls.
Equipment: ITS transmitter; Bogner antenna.
Satellite earth stations: Comtech, 5.0-meter; United Satellite Systems, 5.0-meter; Scientific-Atlanta receivers.
Began Operation: September 29, 1989.
Ownership: Heritage Media Corp.
Operating as a translator; primary station KDLT, Mitchell, SD.

*Sioux Falls—K48DK, Stuart E. Moen.
Technical facilities: 1000-w TPO, 10.5-kw ERP, 190-ft. above ground, 1640-ft. above sea level, lat. 43° 30' 34", long. 96° 41' 55".
Transmitter: 3-mi. SW of Sioux Falls.
Ownership: Stuart E. Moen.

*Sisseton—K46CT, Mountain TV Network Inc.
Technical facilities: 0.58-kw ERP, lat. 45° 39' 52", long. 97° 10' 10".
Transmitter: 5.5-mi. W of Sisseton.
Ownership: Mountain TV Network Inc.

*Sisseton—K56ES, Mountain TV Network Inc.
Technical facilities: 100-w TPO, 0.611-kw ERP, 95-ft. above ground, 2155-ft. above sea level, lat. 45° 39' 52", long. 97° 10' 10".
Transmitter: 5.5-mi. W of Sisseton.

*Watertown—K22CY, Localvision. Phone: 605-335-1136.
Technical facilities: 1000-w TPO, 11.5-kw ERP, 190-ft. above ground, 1923-ft. above sea level, lat. 44° 53' 05", long. 97° 06' 30".
Transmitter: Adjacent to Hwy. 81, 1.7-mi. S of Hwy. 21, approx. 2-mi. SE of Watertown.
Ownership: Localvision.

*Yankton—K40BQ, Zylstra Communications Corp.
Technical facilities: 1000-w TPO, 4.82-kw ERP, 95-ft. above ground, 1345-ft. above sea level, lat. 42° 52' 41", long. 97° 23' 26".
Transmitter: 9th & Capitol St., Yankton.
Ownership: Zylstra Communications Corp.

Tennessee

*Athens—W24AN, Three M Bcstg.
Technical facilities: 1000-w TPO, 17.2-kw ERP, 266-ft. above ground, 1352-ft. above sea level, lat. 35° 27' 50", long. 84° 35' 56".
Transmitter: Vicinity of Oxnard St., Athens.
Ownership: Three M Bcstg.

*Bristol—W28BB, Susan A. Lawrenson.
Technical facilities: 700-w TPO, 9.5-kw ERP, 56-ft. above ground, 4255-ft. above sea level, lat. 36° 27' 34", long. 82° 05' 37".
Requests modification of CP for change to 1000-w TPO, 12.1-kw ERP, 184-ft. above ground, 4419-ft. above sea level, lat. 36° 26' 04", long. 82° 08' 06". Transmitter to Panhandle Rd., Holsten Mountain. BMPTTL-910502MI.
Transmitter: Holsten Mountain.
Ownership: Susan A. Lawrenson.

*Chattanooga—W06BG, Johnny Godgiben. Phone: 404-323-8127.
Technical facilities: 10-w TPO, 0.058-kw ERP, 100-ft. above ground, 1125-ft. above sea level, lat. 35° 01' 21", long. 85° 15' 42".
Transmitter: North Crest. Rd.
Ownership: Johnny Godgiben.

*Chattanooga—W30AU, Castor Fernandez.
Technical facilities: 1000-w TPO, 131-kw ERP, 75-ft. above ground, 2182-ft. above sea level, lat. 35° 00' 33", long. 85° 20' 41".
Transmitter: 121 Lyerly, Chattanooga.
Ownership: Castor Fernandez.

Chattanooga—W39AW, Ying Hua Benns. Phone: 616-821-1410.
Technical facilities: 1000-w TPO, 4-kw ERP, 95-ft. above ground, 2182-ft. above sea level, lat. 35° 09' 42", long. 85° 19' 06".
Transmitter: Old Anderson Pike.
Ownership: Ying Hua Benns.
Note: Operating as a translator; primary station WFLI, Cleveland, TN.

*Chattanooga—W55BU, TV 14 Inc. Phone: 407-832-8407.
Technical facilities: 824-w TPO, 27.2-kw ERP, 328-ft. above ground, 2310-ft. above sea level, lat. 35° 10' 17", long. 85° 18' 58".
Transmitter: Fairmont Rd., 0.9-mi. N of intersection with U.S. 127.
Ownership: TV 14 L.P.

*Columbia—W21AP, Synergenesis Bcstg.
Technical facilities: 1000-w TPO, 47.2-kw ERP, 295-ft. above ground, 1106-ft. above sea level, lat. 35° 39' 35", long. 87° 00' 19".
Transmitter: 0.1-mi. E of Andrew Jackson Hwy. on US Hwy 31, 0.4-mi. N of Rogers Ford Rd.
Ownership: Synergenesis Bcstg.

*Columbia—W34AZ, Joe F. Bryant.
Technical facilities: 1000-w TPO, 11.7-kw ERP, 112-ft. above ground, 930-ft. above sea level, lat. 35° 37' 04", long. 87° 02' 41".
Transmitter: Four blocks W of N. Garden St., on Sixth St., Columbia.
Ownership: Bryant Communications Inc.

Cookeville—W07BM, First Baptist Church. Phone: 615-526-7108.
Studio: 18 South Walnut, Cookeville, TN 38501.
Technical facilities: 10-w TPO, 0.047-kw ERP, 100-ft. above ground, 1540-ft. above sea level, lat. 36° 07' 52", long. 85° 27' 28".
Requests CP to change principal community to Bowling Green & Glasgow, KY, to Ch. 48, 1000-w TPO, 21.6-kw ERP, 505-ft. above ground, 1207-ft. above sea level, lat. 36° 50' 00", long. 86° 05' 00". Transmitter to SE of Hwy. U.S. 31E, E of intersection with Rd. No. 252, near Scottsville, KY. BPTVL-910503YH.
Transmitter: 18 South Walnut, Cookeville.
Equipment: Television Technology transmitter; Scala antenna.
Satellite earth stations: In operation.
Began Operation: July 1, 1982.
Ownership: First Baptist Church.
Locally originated programming: Religious programming.
Planned locally originated programming: Classified advertising; community programming; city council meetings; local special events; music videos; sports magazine.
Satellite programming: ACTS.
Advertising: Yes. Rates: $5.00/30 Sec.; $8.00/Hour.
Personnel: Mike Casey, General Manager; Tom Griden, Sales.

Cookeville—W46AJ, Trinity Bcstg. Network Inc.
Technical facilities: 26.4-kw ERP, lat. 36° 05' 04", long. 85° 22' 40".
Began Operation: September 1, 1989.
Ownership: Trinity Broadcasting Network Inc.
Satellite programming: Trinity Bcstg. Network.

*Crossville—W14AR, William T. Conner.
Technical facilities: 100-w TPO, 0.623-kw ERP, 243-ft. above ground, 2074-ft. above sea level, lat. 35° 56' 46", long. 85° 02' 13".
Transmitter: 0.5-mi. SW of city at 255°T, Miller Ave.
Ownership: William T. Conner.

*Crossville—W44AM, William T. Conner.
Technical facilities: 100-w TPO, 0.559-kw ERP, 243-ft. above ground, 2074-ft. above sea level, lat. 35° 56' 46", long. 85° 02' 13".
Transmitter: 0.53-mi. SW of city center at 255°T.
Ownership: William T. Conner.

*Dickson—W28AY, Lorianne Crook-Owens.
Technical facilities: 1000-w TPO, 8.9-kw ERP, 249-ft. above ground, 1050-ft. above sea level, lat. 36° 06' 31", long. 87° 22' 14".
Transmitter: 2-mi. N of Dickson.
Ownership: Lorianne Crook-Owens.

*Dyersburg—W22AQ, Dyersburg Local Television Inc.
Technical facilities: 1000-w TPO, 4.9-kw ERP, 98-ft. above ground, 400-ft. above sea level, lat. 36° 01' 40", long. 89° 21' 10".
Transmitter: Hwy. 104 E 1.5-mi.
Ownership: Dyersburg Local Television Inc.

Farragut—W51BG, Dwight R. Magnuson.
Technical facilities: 1000-w TPO, 10.4-kw ERP, 200-ft. above ground, 1496-ft. above sea level, lat. 36° 00' 08", long. 83° 56' 41".
Requests CP for change to Ch. 50, 459-ft. above ground, 1729-ft. above sea level, lat. 36° 00' 10", long. 83° 56' 40". BPTTL-910501EG.
Transmitter: Sharp's Ridge Rd., Knoxville.
Ownership: Dwight R. Magnuson.

Farragut—W66AZ, Trinity Bcstg. Network.
Technical facilities: 1000-w TPO, 8.5-kw ERP, 98-ft. above ground, 1299-ft. above sea level, lat. 35° 53' 09", long. 84° 08' 15".
Transmitter: 0.6-mi. S of Kingston Pike, 0.3-mi. W of Canton Hallow Rd., Farragut.
Began Operation: May 13, 1991.
Ownership: Trinity Broadcasting Network Inc.
Satellite programming: Trinity Bcstg. Network.

*Franklin-Columbia—W28BD, Lorianne Crook-Owens.
Technical facilities: 1000-w TPO, 42-kw ERP, 151-ft. above ground, 1289-ft. above sea level, lat. 35° 49' 27", long. 86° 49' 28".
Transmitter: 1-mi. E of I-65, Peytonville.
Ownership: Lorianne Crook-Owens.

*Gallatin—W19BD, Lisa A. & Richard C. Goetz.
Studio: 106 LaVista Dr., Hendersonville, TN 37075.
Technical facilities: 100-w TPO, 1.25-kw ERP, 200-ft. above ground, 1201-ft. above sea level, lat. 36° 28' 04", long. 86° 28' 37".
Transmitter: Hwy. 109 NW of Gallatin.
Equipment: Scala antenna.
Satellite earth station: Scientific-Atlanta receivers.
Ownership: Lisa A. & Richard C. Goetz.
Locally originated programming: Children's programming; classified advertising; community programming; city council meetings; local special events; documentaries; educational programming; magazines; music videos; public access; public affairs; religious programming; sports; hunting & fishing show; high school sports; sports magazine; weather.
Planned satellite programming: American Family Network; Biznet; Hit Video USA; FamilyNet; sports.
Advertising: Yes. Rates: $8.00/30 Sec.; $12.00/Min.

*Gallatin—W21AW, Jim Owens.
Technical facilities: 1000-w TPO, 16.9-kw ERP, 289-ft. above ground, 1293-ft. above sea level, lat. 36° 28' 04", long. 86° 28' 37".
Transmitter: Hwy. 109, NW of Gallatin.
Ownership: Jim Owens.

*Gallatin—W63BN, Joe F. Bryant.
Technical facilities: 1000-w TPO, 11.2-kw ERP, 112-ft. above ground, 112-ft. above sea level, lat. 36° 28' 04", long. 86° 28' 37".
Transmitter: Hwy. 109, 5-mi. N of Gallatin.
Ownership: Bryant Communications Inc.

Harrogate—W14AQ, Lincoln Memorial University. Phones: 615-869-2653; 615-869-6312. Fax: 615-869-4825.
Studio: Hwy. 25 E, Harrogate, TN 37752.
Technical facilities: 1000-w TPO, 8.5-kw ERP, 66-ft. above ground, 1864-ft. above sea level, lat. 36° 35' 10", long. 83° 39' 54".
Transmitter: Little Pinnacle Mountain.
Equipment: Acrodyne transmitter; Scala antenna.
Satellite earth station: Comtech, 3.8-meter; Wegener receivers.
Ownership: Lincoln Memorial University.
Locally originated programming: Children's programming; community programming; city council meetings; local special events; documentaries; educational programming; magazines; music videos; news; locally produced news; public access; public affairs; religious programming; sports; hunting & fishing show; state university sports; weather.
Planned locally originated programming: Classified advertising; ethnic programming; college courses; character generated news; high school sports.
Advertising: Yes. Rates: $11.00/30 Sec.; $21.00/Min.
Represented (engineering): David R. Laws.
Personnel: James Kuehn, General Manager.

*Harrogate—W48AT, Bluegrass Broadcasting Co.
Technical facilities: 100-w TPO, 1.150-kw ERP, 46-ft. above ground, 1844-ft. above sea level, lat. 36° 35' 10", long. 83° 39' 54".
Transmitter: Little Pinnacle Peak, Harrogate.
Ownership: Bluegrass Broadcasting Co.

Heiskell—W12BU, H. Earl Marlar. Phone: 615-947-1212.
Technical facilities: 10-w TPO, 0.123-kw ERP, 200-ft. above ground, 1539-ft. above sea level, lat. 36° 04' 21", long. 84° 01' 18".
Transmitter: 8813 Ventis Lane, Knoxville.
Equipment: Television Technology transmitter; Scala antenna.
Satellite earth stations: Harris, 3-meter; Harris, 4.5-meter; General Instrument receivers.
Ownership: H. Earl Marlar.
Locally originated programming: Community programming; local special events; high school sports.
Planned locally originated programming: Children's programming; classified advertising; city council meetings; documentaries; public affairs; hunting & fishing show.
Satellite programming: Hit Video USA; INN; FamilyNet; RFD-TV. Channel America; Movie Greats.
Advertising: Yes. Rates: $28.00/30 Sec.; $8.50/Hour.
Represented (sales): Bobby Eldridge.
Represented (legal): Larry Perry.
Personnel: Earl Marlar, General Manager.

Hendersonville—W11BZ, Hendersonville Division of VTN Inc.
Studio: 106 LaVista Dr., Hendersonville, TN 37075.
Technical facilities: 1.00-w TPO, 0.003-kw ERP, 121-ft. above ground, 781-ft. above sea level, lat. 36° 18' 30", long. 86° 39' 00".
Transmitter: Forest Retreat Rd., Hendersonville.
Equipment: Scala antenna.
Ownership: Hendersonville Division of VTN Inc.
Locally originated programming: Children's programming; classified advertising; community programming; city council meetings; local special events; documentaries; educational programming; magazines; music videos; public access; public affairs; religious programming; sports; hunting & fishing show; high school sports; sports magazine; weather.
Satellite programming: ACTS; Biznet; Hit Video USA; FamilyNet; RFD-TV; sports.
Advertising: Yes. Rates: $10.00/30 Sec.; $15.00/Min.

*Hixson—W23AL, Hixson Television Ltd.
Technical facilities: 100-w TPO, 1.22-kw ERP, 66-ft. above ground, 2434-ft. above sea level, lat. 35° 18' 01", long. 85°4' 23".
Transmitter: One Northgate Park, Hixson.
Ownership: Hixson Television Ltd.

*Jackson—W22AP, American Christian Television System.
Technical facilities: 1000-w TPO, 5.2-kw ERP, 135-ft. above ground, 541-ft. above sea level, lat. 35° 36' 53", long. 88° 49' 09".
Transmitter: First National Bank, Main & Highland, Jackson.
Ownership: American Christian Television Systems Inc.

*Jackson—W32AI, Jackson Local Television Inc.
Technical facilities: 1000-w TPO, 15.8-kw ERP, 276-ft. above ground, 735-ft. above sea level, lat. 35° 40' 34", long. 88° 51' 27".
Transmitter: Union College Campus, Jackson.
Ownership: Jackson Local Television Inc.

Jackson—W35AH, Trinity Bcstg. Network Inc.
Technical facilities: 1000-w TPO, 10.1-kw ERP, 551-ft. above ground, 1089-ft. above sea level, lat. 35° 38' 46", long. 88° 48' 05".
Transmitter: 1-mi. NW of intersection of Forest & Highland Aves.
Equipment: ITS transmitter; Andrew antenna.
Satellite earth station: Scientific-Atlanta, 3.2-meter.
Began Operation: May 23, 1989.
Ownership: Trinity Broadcasting Network Inc.
Satellite programming: Trinity Bcstg. Network.

Jackson—W38AD, Christine E. Palmquist.
Technical facilities: 1000-w TPO, 9.118-kw ERP, 597-ft. above ground, 1090-ft. above sea level, lat. 35° 38' 46", long. 88° 49' 57".
Equipment: Emcee transmitter; Bogner antenna.
Began Operation: January 21, 1985.
Ownership: Christine E. Palmquist.
Locally originated programming: News; sports; hunting & fishing show.
Advertising: Yes.
Personnel: Danny R. Sego, General Sales Manager.

*Jackson—W43AM, Span Television Inc. Phone: 301-270-4174.
Technical facilities: 1000-w TPO, 18.8-kw ERP, 196-ft. above ground, 674-ft. above sea level, lat. 35° 32' 39", long. 88° 47' 18".
Transmitter: WJHR-FM transmitter site, near Old Pinson Rd.
Ownership: Span Television Inc.

*Jamestown—W63BC, N. Jean Baz.
Technical facilities: 100-w TPO, 0.966-kw ERP, 190-ft. above ground, 1881-ft. above sea level, lat. 36° 25' 49", long. 84° 56' 32".
Transmitter: WDEB-AM-FM tower.
Ownership: N. Jean Baz.

Kingsport—W30AP, Holston Valley Bcstg. Corp. Phone: 615-246-9578.
Technical facilities: 1000-w TPO, 42.9-kw ERP, 157-ft. above ground, 4331-ft. above sea level, lat. 36° 25' 54", long. 82° 08' 15".
Transmitter: WKPT-TV tower, Holston Mountain in Cherokee National Forest, near Kingsport.
Ownership: Holston Valley Broadcasting Corp.

*Knoxville—W17AS, Robert D. Kymala.
Technical facilities: 1000-w TPO, 18.6-kw ERP, 141-ft. above ground, 1319-ft. above sea level, lat. 35° 53' 11", long. 84° 08' 51".
Requests modification of CP for change to lat. 36° 00' 08", long. 83° 56' 41". Transmitter to Sharp's Ridge Memorial Park Rd. BMPTTL-890303IO.
Transmitter: End of Sagemont Lane near Concord.
Ownership: Robert D. Kymala.

*Knoxville—W32AT, Robert D. Kymala. Phone: 918-250-3792.
Technical facilities: 879-w TPO, 3.236-kw ERP, 899-ft. above ground, 2001-ft. above sea level, lat. 35° 59' 20", long. 83° 57' 45".
Requests modification of CP for change to 1000-w TPO, 8.2-kw ERP. BMPTTL-910503EG.
Transmitter: W. Sharp's Ridge, 0.6-mi. W of intersection of Texas Ave. & Hwy. 75.
Ownership: Robert D. Kymala.

Knoxville—W34BE, South Central Communications Corp. Phone: 615-525-7380.
Studio: 825 N. Central St., Knoxville, TN 37917.
Technical facilities: 1000-w TPO, 5.2-kw ERP, 801-ft. above ground, 2057-ft. above sea level, lat. 36° 00' 36", long. 83° 55' 57".
Transmitter: 0.2-mi. NE of Sharp's Memorial Park, Knoxville.
Equipment: Acrodyne transmitter; Scala antenna.
Satellite earth station: Scientific-Atlanta, 3-meter.
Multichannel TV Sound: Stereo only.
Began Operation: June 10, 1989.
Ownership: South Central Communications Corp.
Locally originated programming: Home Shopping.
Advertising: Yes. Rates: $25.00/30 Sec.; $40.00/Min.
Represented (legal): Bryan, Cave, McPheeters & McRoberts.
Personnel: John Engelbrecht, President; Bob Glen, Engineer.

Knoxville—W43AE, Knoxville Community.
Technical facilities: Lat. 35° 57' 41", long. 83° 54' 57".

Knoxville—W56CM, Robert H. Shreffler.
Technical facilities: 1000-w TPO, 11.8-kw ERP, 180-ft. above ground, 1499-ft. above sea level, lat. 36° 00' 08", long. 83° 56' 41".
Requests modification of CP for change to 17.5-kw ERP, 459-ft. above ground, 170-ft. above sea level, lat. 36° 00' 10", long. 83° 56' 40". BMPTTL-910502FB.
Transmitter: 30 Market Square.
Ownership: Robert H. Shreffler.

Lawrenceburg—W10BV, Sara Hunter Evetts.
Technical facilities: 10-w TPO, 0.099-kw ERP, 82-ft. above ground, 1152-ft. above sea level, lat. 35° 22' 03", long. 87° 17' 00".
Transmitter: Rte. 2, Ethridge.

Lebanon—W11BD, Or. Joe F. Bryant. Phone: 615-444-4797. Fax: 615-444-7215.
Technical facilities: 0.01-kw ERP, 150-ft. above ground, 662-ft. above sea level, lat. 36° 12' 16", long. 86° 16' 29".
Transmitter: 200 E. Spring St.
Equipment: Television Technology transmitter; Scala antenna.
Satellite earth stations: In operation; Scientific-Atlanta receivers.
Began Operation: July 28, 1987.
Ownership: Bryant Communications Inc.
Note: Operating as a translator; primary station WJFB, Lebanon, TN.

*Lebanon—W47AY, Joe F. Bryant.
Technical facilities: 1000-w TPO, 11.6-kw ERP, 112-ft. above ground, 1001-ft. above sea level, lat. 36° 09' 13", long. 86° 22' 46".
Transmitter: 4.2-mi. S of Lebanon, Franklin Rd.
Ownership: Bryant Communications Inc.

*Lenoir City—W29AN, Knoxville Community Bcstg. Inc.
Technical facilities: 1000-w TPO, 4.2-kw ERP, 194-ft. above ground, 1034-ft. above sea level, lat. 35° 48' 07", long. 84° 15' 03".
Transmitter: Corner of Martel & Leeper, Lenoir City.
Ownership: Knoxville Community Bcstg. Inc.

Lenoir City—W38AQ, Knox County Bcstg. Inc.
Technical facilities: 1000-w TPO, 4.2-kw ERP, 194-ft. above ground, 1030-ft. above sea level, lat. 35° 48' 07", long. 84° 15' 03".
Transmitter: Corner of Martel & Leeper, Lenoir City.
Ownership: Knoxville Community Bcstg. Inc.

*Lenoir City—W68BW, Knoxville Community Bcstg. Inc.
Technical facilities: 1000-w TPO, 7.4-kw ERP, 194-ft. above ground, 1030-ft. above sea level, lat. 35° 48' 07", long. 84° 15' 03".
Transmitter: Corner of Martel & Leeper, Lenoir City.
Ownership: Knoxville Community Bcstg. Inc.

*Memphis—W14BC, HSN Bcstg.-LPTV Inc.
Technical facilities: 1000-w TPO, 13.4-kw ERP, 522-ft. above ground, 738-ft. above sea level, lat. 35° 08' 53", long. 90° 03' 05".
Transmitter: 100 N. Main Bldg., Memphis.
Ownership: HSN Communications Inc.

*Memphis—W16AT, Janet Jacobsen. Phone: 605-335-1136.
Technical facilities: 20-w TPO, 0.268-kw ERP, 492-ft. above ground, 712-ft. above sea level, lat. 35° 08' 53", long. 90° 03' 05".
Requests modification of CP to 1000-w TPO, 21.3-kw ERP, 600-ft. above ground, 742-ft. above sea level, lat. 35° 09' 32", long. 89° 44' 42". Transmitter to 9393 Hammer, Cordova. BMPTTL-910503WH.
Transmitter: 100 N. Main Bldg., Memphis.
Ownership: Women's LPTV Network.

Memphis—W36AM, Video Jukebox Network Inc.
Technical facilities: 1000-w TPO, 1.309-kw ERP, 157-ft. above ground, 745-ft. above sea level, lat. 35° 08' 51", long. 90° 03' 05".
Requests CP for change to 13-kw ERP. BPTTL-910502EX.
Transmitter: 100 N. Main Bldg.
Ownership: Charles E. Baca Jr.

*Memphis—W59BW, Richard A. Warren.
Technical facilities: 1000-w TPO, 97.7-kw ERP, 269-ft. above ground, 889-ft. above sea level, lat. 34° 59' 32", long. 90° 02' 37".
Transmitter: TV Lane & Stateline Rd., Memphis.
Ownership: Richard A. Warren.

Memphis—W61BP, Jimmy Boyd.
Technical facilities: 1000-w TPO, 9.12-kw ERP, 240-ft. above ground, 545-ft. above sea level, lat. 35° 06' 28", long. 89° 59' 22".
Transmitter: 2205 Lamar Ave., Memphis.
Ownership: Jimmie Boyd.

*Memphis—W63OL, Janet Jacobsen. Phone: 605-335-1136.
Technical facilities: 1000-w TPO, 31.05-kw ERP, 489-ft. above ground, 830-ft. above sea level, lat. 34° 56' 35", long. 89° 57' 34".
Requests modification of CP for change to 100-w TPO, 1.33-kw ERP, 531-ft. above ground, 738-ft. above sea level, lat. 35° 08' 53", long. 90° 03' 50". Transmitter to 100 N. Main Building. BMPTTL-910502EI.
Transmitter: 5607 Tehulahoma Rd., South Haven.
Ownership: Janet Jacobsen.

Memphis—W65BF, Trinity Bcstg. Network Inc.
Technical facilities: 100-w TPO, 12.6-kw ERP, lat. 35° 08' 51", long. 90° 03' 05".
Equipment: Television Technology transmitter.
Satellite earth station: Scientific-Atlanta, 3.2-meter.
Began Operation: July 1, 1988.
Ownership: Trinity Broadcasting Network Inc.
Satellite programming: Trinity Bcstg. Network.

*Memphis—W69CI, Stephen G. Watford.
Technical facilities: 1000-w TPO, 28.7-kw ERP, 446-ft. above ground, 115-ft. above sea level, lat. 35° 08' 53", long. 90° 03' 05".
Transmitter: 100 N. Main, Memphis.
Ownership: Stephen G. Watford.

*Milan—W44AH, Video Marketing Network Inc. Phone: 800-444-9233. Fax:: 813-923-8227.
Technical facilities: 100-w TPO, 1.91-kw ERP, 157-ft. above ground, 690-ft. above sea level, lat. 35° 49' 13", long. 88° 45' 48".
Transmitter: 1.5-mi. N of Medina, off Hwy. 45 E, Goat City.
Ownership: Video Marketing Network Inc.
Advertising: Planned.
Personnel: Elizabeth Nierengarten, Senior V.P.

*Morristown—W23AO, Full Gospel Businessmen's Fellowship International.
Technical facilities: 1000-w TPO, 31-kw ERP, 79-ft. above ground, 2021-ft. above sea level, lat. 36° 13' 40", long. 83° 19' 58".
Transmitter: Le Conte Or.
Ownership: Full Gospel Businessmen's Fellowship.

*Morristown—W31AS, Trinity Bcstg. Network.
Technical facilities: 937-w TPO, 20.5-kw ERP, 66-ft. above ground, 1985-ft. above sea level, lat. 36° 13' 37.50", long. 83° 19' 56".
Requests modification of CP for change to 1000-w TPO, 25.8-kw ERP. BMPTT-910503GR.
Transmitter: Crockett Ridge, 1-mi. N of intersection of McBride & N. Economy Rds.
Satellite earth station: Scientific-Atlanta.
Began operation: June 10, 1991.
Ownership: Trinity Broadcasting Network Inc.
Satellite programming: Trinity Bcstg. Network.

Murfreesboro—W11BF, Great Southern Bcstg. Co. Inc. Phone: 615-889-1960.
Studio: S. Church St.
Technical facilities: 160-w TPO, 0.073-kw ERP, 322-ft. above ground, 902-ft. above sea level, lat. 35° 50' 26", long. 86° 23' 27".
Transmitter: U.S. Hwy. 41 & U.S. Hwy. 231.
Equipment: Acrodyne transmitter; Scala antenna.
Ownership: Great Southern Bcstg. Co. Inc.
Planned locally originated programming: News; sports; weather.
Planned satellite programming: News; WWOR-TV (I) New York.
Advertising: Yes. Rates: $25.00/30 Sec.; $40.00/Min.; $150.00/Hour.
Personnel: William O. Barry, General Manager; Gary M. Brown, Chief Engineer.

*Murfreesboro—W15AQ, Joe F. Bryant.
Technical facilities: 780-w TPO, 16-kw ERP, 187-ft. above ground, 787-ft. above sea level, lat. 35° 50' 39", long. 86° 23' 29".
Transmitter: 100 E. Vine St.
Ownership: Bryant Communications Inc.

Murfreesboro—W27AN, John Thomas McCreery III. Phone: 615-893-6611.
Technical facilities: 1000-w TPO, 7.244-kw ERP, 116-ft. above ground, 694-ft. above sea level, lat. 35° 51' 22", long. 86° 24' 13".
Transmitter: 11030 W. College St., Murfreesboro.
Ownership: John Thomas McCreery III.

Nashville—W10BI, Jim Owens Bcstg. Inc.
Technical facilities: 10-w TPO, 0.09-kw ERP, 364-ft. above ground, 860-ft. above sea level, lat. 36° 09' 49", long. 86° 46' 45".
Transmitter: L & C tower, Fourth & Church Sts., Nashville.
Ownership: TV 10 Inc.

Nashville—W12BV, South Central Communications Corp.
Technical facilities: 10-w TPO, 0.138-kw ERP, 449-ft. above ground, 1342-ft. above sea level, lat. 36° 07' 14", long. 86° 58' 07".
Requests CP for change to 0.171-kw ERP, 200-ft. above ground, 709-ft. above sea level, lat. 36° 07' 30", long. 86° 45' 26". Transmitter to 504 Rosedale Ave., Nashville. BPTVL-910502PT.
Transmitter: 3-mi. NNW of Old Charlotte & Buffalo Rds., near Nashville.
Ownership: South Central Communications Corp.

Nashville—W24AE, South Central Communications Corp. Phone: 812-464-1150.
Studio: 504 Rosedale Ave., Nashville, TN 37204.
Technical facilities: 1000-w TPO, 13.6-kw ERP, 532-ft. above ground, 1020-ft. above sea level, lat. 36° 09' 49", long. 86° 46' 45".
Transmitter: Life & Casualty Tower, 4th & Church Sts., Nashville.
Equipment: Acrodyne transmitter; Scala antenna.
Satellite earth station: Scientific-Atlanta, 3-meter.
Began Operation: May 10, 1989.
Multichannel TV Sound: Stereo only.
Ownership: South Central Communications Corp.
Locally originated programming: Home shopping.
Advertising: Yes. Rates: $30.00/30 Sec.; $45.00/Min.
Represented (legal): Bryan, Cave, McPheeters & McRoberts.
Personnel: John Engelbrecht, President; Lee Thompson, Engineer.

Nashville—W36AK, Trinity Bcstg. Network Inc.
Technical facilities: 1000-w TPO, 11.9-kw ERP, 163-ft. above ground, 313-ft. above sea level, lat. 36° 09' 49", long. 86° 46' 45".

Holds CP for change to 5.8-kw ERP, 1230-ft. above ground, 1421-ft. above sea level, lat. 36° 02' 06", long. 86° 50' 54". Transmitter to near U.S. rte. 431 at County Line, near Brentwood. BMPTTL-8912083S.
Transmitter: 401 Church St.
Began Operation: March 15, 1988.
Ownership: Trinity Broadcasting Network Inc.
Satellite programming: Trinity Bcstg. Network.

*Nashville—W48BA, Kentel. Phone: 605-335-1136.
Technical facilities: 100-w TPO, 1.246-kw ERP, 414-ft. above ground, 1020-ft. above sea level, lat. 36° 09' 49", long. 86° 46' 45".
Transmitter: 4th & Church Sts.
Ownership: Kentel.

*Nashville—W50AG, Trinity Broadcasting Network.
Technical facilities: 687-w TPO, 8-kw ERP, 535-ft. above ground, 1024-ft. above sea level, lat. 36° 09' 49", long. 86° 46' 45".
Transmitter: 401 Church St., Nashville.
Equipment: Scala antenna.
Satellite earth station: Scientific-Atlanta, 3.2-meter.
Ownership: Trinity Broadcasting Network Inc.
Planned satellite programming: Trinity Bcstg. Network.

*Nashville—W52AY, Good News TV Inc.
Technical facilities: 1000-w TPO, 12-kw ERP, 384-ft. above ground, 879-ft. above sea level, lat. 36° 09' 49", long. 86° 46' 45".
Transmitter: L & C Bldg., Fourth Ave. N, Nashville.
Ownership: Good News Television Inc.

Nashville—W59AW, Microband Corp. of America.
Technical facilities: 1000-w TPO, 9.84-kw ERP, 369-ft. above ground, 859-ft. above sea level, lat. 36° 09' 56", long. 86° 46' 46".
Transmitter: 509 Fifth Ave., S of Nashville.
Equipment: Emcee transmitter; Bogner antenna.
Ownership: Microband Corp. of America.
Represented (engineering): Joe Gagliardi.
Represented (legal): Bill Hoffman.
Personnel: Jim Wiesenberg, General Manager; Ken Pratt, Sales Manager.

*Nashville—W61AR, Jim Owens Bcstg. Inc. Phone: 904-456-9749.
Technical facilities: 26.55-kw ERP, 400-ft. above ground, 1080-ft. above sea level, lat. 36° 04' 06", long. 87° 07' 38".
Transmitter: Life Tower, Nashville.
Equipment: Emcee transmitter; Bogner antenna.
Ownership: TV 10 Inc.
Planned locally originated programming: Educational programming; religious programming.

*Nashville—W68CG, South Central Communications Corp. Phone: 812-464-1150.
Studio: 504 Rosedale Ave., Nashville, TN 37204.
Technical facilities: 1000-w TPO, 23.7-kw ERP, 502-ft. above ground, 1391-ft. above sea level, lat. 36° 07' 14", long. 86° 58' 07".
Transmitter: 0.3-mi. NNW of Old Charlotte & Buffalo Rds., near Nashville.
Equipment: Acrodyne transmitter; Scala antenna.
Scheduled to begin operation: October 12, 1990.
Multichannel TV Sound: Stereo only.
Ownership: South Central Communications Corp.
Satellite programming: Jukebox Network.
Advertising: Yes. Rates: $20.00/30 Sec.; $30.00/Min.
Personnel: John Engelbrecht, President.

Selmer—W06AW, WDTM Inc. Phone: 901-645-6165.
Studio: Adams St. extended, Selmer, TN 38375.
Technical facilities: 10-w TPO, 0.48-kw ERP, 207-ft. above ground, 692-ft. above sea level, lat. 35° 11' 27", long. 88° 35' 21".
Transmitter: N. Adams Ave. extended, Selmer.
Equipment: Television Technology transmitter; Scala antenna.
Satellite earth station: Scientific-Atlanta, 4-meter; Scientific-Atlanta receivers.
Began Operation: September 1, 1987.
Ownership: WDTM Inc.
Locally originated programming: Public affairs; religious programming; high school sports.
Satellite programming: ACTS.
Advertising: Yes. Rates: $5.00/30 Sec.; $7.50/Min.
Personnel: Dave Jordan, Manager; Tom Howell, Sales.

Sevierville—W22AU, South Central Communications Corp. Phone: 615-464-1150.
Technical facilities: 682-w TPO, 6.3-kw ERP, 338-ft. above ground, 1519-ft. above sea level, lat. 35° 52' 48", long. 83° 33' 10".
Transmitter: 1-mi. NNE of intersection of Chapman Hwy. & Rte. 411.
Equipment: Acrodyne transmitter; Scala antenna.
Ownership: South Central Communications Corp.
Note: Operating as a translator; primary station W34BE, Knoxville, TN.

Sharon-Greenfield—W02BT, Day Star Ministries.
Technical facilities: 10-w TPO, 0.33-kw ERP, 148-ft. above ground, 538-ft. above sea level, lat. 36° 13' 28", long. 88° 50' 41".
Transmitter: 0.81-mi. SW of Sharon.
Ownership: Day Star Ministries.

*Shelbyville—W13CM, Lenk Bcstg. Co. Inc.
Technical facilities: 10-w TPO, 0.028-kw ERP, 167-ft. above ground, 1339-ft. above sea level, lat. 35° 30' 46", long. 86° 25' 12".
Transmitter: Horse Mountain, 2.2-mi. NE of Shelbyville.
Ownership: The Cromwell Group.

*Springfield—W15BC, Lorianne Crook-Owens.
Technical facilities: 1000-w TPO, 7.8-kw ERP, 148-ft. above ground, 889-ft. above sea level, lat. 36° 29' 20", long. 86° 52' 35".
Transmitter: Off Hwy. 41, SE of Springfield.
Ownership: Lorianne Crook-Owens.

Union City—W09BM, Joseph H. Harpole Sr.
Technical facilities: 10-w TPO, 0.089-kw ERP, 282-ft. above ground, 602-ft. above sea level, lat. 36° 24' 32", long. 89° 02' 52".
Ownership: Joseph H. Harpole Sr.

*Union City—W25BC, Robert W. Sudbrink.
Technical facilities: 1000-w TPO, 72.7-kw ERP, 249-ft. above ground, 748-ft. above sea level, lat. 36° 25' 07", long. 89° 08' 26".
Transmitter: Sanders Chapel Rd., 2.5-mi. W of Union City.
Ownership: Sudbrink Broadcasting.

*Union City—W41AS, Union City Metrovision Inc.
Technical facilities: 1000-w TPO, 5.23-kw ERP, 272-ft. above ground, 797-ft. above sea level, lat. 36° 23' 47", long. 89° 10' 47".
Transmitter: Old Troy-Hickman Rd., 3-mi. S of Hwy. 22, 900-ft. N of Dept. of Conservation Tower.
Ownership: Union City Microvision.

*Union City—W66BG, New York Times Bcstg. Service.
Technical facilities: 1000-w TPO, 16.8-kw ERP, 299-ft. above ground, 650-ft. above sea level, lat. 36° 26' 14", long. 89° 04' 08".
Transmitter: 0.7-mi. N of intersection of State Rtes. 5 & 22 and State Rte. 3 & U.S. Rte. 51.

*Woodbury—W41BD, Joe F. Bryant.
Technical facilities: 1000-w TPO, 11.7-kw ERP, 118-ft. above ground, 1158-ft. above sea level, lat. 35° 53' 15", long. 85° 59' 07".
Transmitter: Hwy. 53, Short Mountain, 8-mi. NNE of Woodbury.
Ownership: Bryant Communications Inc.

Texas

Abilene—K07UF, Abilene Christian University. Phones: 915-674-2427; 915-674-2026.
Studio: 1600 Campus Court DM 110, Abilene, TX 79601.
Technical facilities: 10-w TPO, 0.082-kw ERP, 151-ft. above ground, 1850-ft. above sea level, lat. 32° 28' 34", long. 99° 42' 22".
Transmitter: 2209 Judge Ely Rd., Abilene.
Satellite earth station: AFC, 8-meter.
Began Operation: September 1, 1988.
Ownership: Abilene Christian University.
Locally originated programming: Community programming; educational programming; foreign language programming; magazines; news; locally produced news; character generated news; public affairs; sports; hunting & fishing show; high school sports; sports magazine.
Satellite programming: Mind Extension U.
Advertising: Yes. Rates: $10.00/30 Sec.
Represented (legal): Gaston Welborn.
Personnel: Dutch W. Hoggatt, General Manager; Todd Davis, Operations Manager; Jim Richards, Chief Engineer.

*Abilene—K38CA, Global Village Video Resource Center.
Technical facilities: 1000-w TPO, 10.4-kw ERP, 299-ft. above ground, 1988-ft. above sea level, lat. 32° 30' 22", long. 99° 44' 29".
Transmitter: Summit Rd.
Ownership: Global Village Video Resource Center.
Planned satellite programming: CNN; INN; FamilyNet.
Advertising: Planned.
Personnel: John Reilly, General Manager.

*Abilene—K43DN, First Choice Video.
Technical facilities: 1000-w TPO, 10.3-kw ERP, 410-ft. above ground, 2710-ft. above sea level, lat. 32° 17' 05", long. 99° 38' 38".
Transmitter: Existing tower, approx. 3-mi. SE of Potosi.
Ownership: First Choice Video.

Abilene—K51CK, Trinity Bcstg. Network Inc.
Technical facilities: 1000-w TPO, 9-kw ERP, 249-ft. above ground, 1975-ft. above sea level, lat. 32° 28' 45", long. 99° 45' 00".
Transmitter: 0.43-mi. E of intersection of Vogel Ave. & Mockingbird Lane.
Began Operation: January 29, 1990.
Ownership: Trinity Broadcasting Network Inc.
Satellite programming: Trinity Bcstg. Network.

Abilene—K56EJ, Sage Bcstg. Corp. Phone: 915-658-2666.
Technical facilities: 100-w TPO, 0.419-kw ERP, 86-ft. above ground, 1785-ft. above sea level, lat. 32° 25' 58", long. 99° 45' 26".
Transmitter: 1441 Woodard.
Ownership: Sage Bcstg. Corp.

*Abilene—K57FG, CBC TV.
Technical facilities: 1000-w TPO, 10.1-kw ERP, 410-ft. above ground, 2710-ft. above sea level, lat. 32° 17' 05", long. 99° 38' 38".
Transmitter: Approx. 6-mi. SE of Potosi.
Ownership: CBC TV.

*Amarillo—K33DO, Stacy L. Davis.
Technical facilities: 1000-w TPO, 16.7-kw ERP, 410-ft. above ground, 3980-ft. above sea level, lat. 35° 16' 04", long. 101° 53' 06".
Transmitter: 2.5-mi. N of Amarillo.
Ownership: Stacy L. Davis.

Amarillo—K56DF, Spectrum Media.
Technical facilities: 1000-w TPO, 16.7-kw ERP, 401-ft. above ground, 3891-ft. above sea level, lat. 35° 16' 04", long. 101° 53' 06".
Transmitter: 2.5-mi. N of Amarillo at Western Blvd.
Ownership: Spectrum Media.

*Amarillo—K59DR, SWC Network Inc.
Technical facilities: 100-w TPO, 0.905-kw ERP, 302-ft. above ground, 3871-ft. above sea level, lat. 35° 15' 39", long. 101° 52' 52".
Transmitter: 2-mi. W of Hwy. 287, Amarillo.
Ownership: SWC Network Inc.

Austin—K11SF, Echonet Corp.
Technical facilities: 10-w TPO, 0.416-kw ERP, 896-ft. above ground, 1634-ft. above sea level, lat. 30° 19' 10", long. 97° 48' 06".
Transmitter: 1-mi. W of Austin.
Equipment: Television Technology transmitter; Bogner antenna.
Began Operation: April 1, 1987.
Ownership: Echonet Corp.
Satellite programming: Hit Video USA.
Advertising: Yes. Rates: $100.00/Hour.
Note: Operating as a translator part-time; primary station KUBD, Denver, CO.

Austin—K13VC, Global Information Technologies Inc. Phone: 512-482-8111. Fax: 512-478-3872.
Studio: 111 Congress Ave., No. 2530, Austin, TX 78701.
Technical facilities: 2-w TPO, 0.07-kw ERP, 410-ft. above ground, 883-ft. above sea level, lat. 30° 15' 48", long. 97° 44' 36".
Requests modification of CP for change to 0.245-kw ERP. BMPTTL-910501EX.
Transmitter: One Congress Plaza, 111 Congress Ave., Austin.
Equipment: Emcee transmitter.
Satellite earth station: General Instrument, 5-meter.
Began Operation: January 1, 1990.
Ownership: Global Information Technologies Inc.
Satellite programming: Biznet; Commercial Sports Network; sports. Channel America.
Represented (engineering): S. Tawil, P.E.
Represented (legal): Cole, Raywid & Braverman.

*Austin—K30CE, Austin Television.
Technical facilities: 1000-w TPO, 13.7-kw ERP, 338-ft. above ground, 1175-ft. above sea level, lat. 30° 18' 27", long. 97° 50' 05".
Requests CP for change to 17.9-kw ERP. BPTTL-891208NX.
Transmitter: 5.5-mi. WNW of Capitol Bldg.
Ownership: Austin Television.

*Austin—K49CY, WFIL Inc.
Technical facilities: 1000-w TPO, 9.42-kw ERP, 277-ft. above ground, 764-ft. above sea level, lat. 30° 16' 03", long. 97° 44' 35".
Transmitter: Republic Bank Building, Congress Ave., SW of Sixth St., Austin.
Ownership: LIN Television Corp.

*Austin—K60EG, Frontier Southwest Bcstg. Inc.
Technical facilities: 1000-w TPO, 17.1-kw ERP, 161-ft. above ground, 1001-ft. above sea level, lat. 30° 19' 22", long. 97° 48' 07".
Transmitter: Trail of Madrones Rd., 1.4 mi W. of Austin City Limits.
Ownership: Frontier Bcstg. Inc.

Austin—K63DR, Trinity Bcstg. Network Inc.
Technical facilities: 334-w TPO, 4-kw ERP, 390-ft. above ground, 886-ft. above sea level, lat. 30° 16' 07", long. 97° 44' 34".
Transmitter: One American Center.
Began Operation: September 8, 1989.
Ownership: Trinity Broadcasting Network Inc.
Satellite programming: Trinity Bcstg. Network.

*Austin—K65DW, Channel America LPTV Holdings Inc.
Technical facilities: 1000-w TPO, 12.8-kw ERP, 289-ft. above ground, 853-ft. above sea level, lat. 30° 16' 59", long. 97° 44' 28".
Transmitter: Dobie Bldg., 20th & Guadalupe Sts.
Ownership: Channel America LPTV License Subsidiary Inc.

*Bay City—K47CS, Mountain TV Network Inc.
Technical facilities: 100-w TPO, 0.23-kw ERP, 197-ft. above ground, 226-ft. above sea level, lat. 28° 59' 24", long. 95° 45' 22".
Transmitter: 12-mi. E of Bay City.
Ownership: Mountain TV Network Inc.

*Beaumont—K09VO, Video Jukebox Network Inc.
Technical facilities: 10-w TPO, 0.059-kw ERP, 404-ft. above ground, 430-ft. above sea level, lat. 30° 00' 05", long. 94° 05' 35".
Requests modification of CP to add Vidor, Voth, China, Cheek & Mederland to principal community & change to 0.11-kw ERP. BMPTTL-910502EY.
Transmitter: 1300 Hildebrant Rd.
Ownership: Video Jukebox Network Inc.

*Beaumont—K21CF, Sunset Bcstg. Corp.
Technical facilities: 100-w TPO, 0.855-kw ERP, 430-ft. above ground, 440-ft. above sea level, lat. 30° 00' 30", long. 94° 05' 25".
Transmitter: W of Port Arthur Rd., 1.5-mi. S of Beaumont.
Ownership: Sunset Bcstg. Corp.

*Beaumont—K40CK, TV Tower Venture.
Technical facilities: 1000-w TPO, 10.8-kw ERP, 279-ft. above ground, 308-ft. above sea level, lat. 30° 00' 30", long. 94° 05' 25".
Transmitter: 8-mi. W of Hillebrandt, Beaumont.
Ownership: TV Tower Venture Ltd.

*Beaumont—K46CM, Faith That Pleases God Church Corp.
Technical facilities: 1000-w TPO, 12.6-kw ERP, 509-ft. above ground, 529-ft. above sea level, lat. 30° 06' 50", long. 94° 01' 44".
Transmitter: Old U.S. Hwy. 90, 1-mi. SW of Vidor.
Ownership: Faith That Pleases God Church Inc.

Beeville—K14GX, Mountain TV Network Inc.
Technical facilities: 100-w TPO, 0.511-kw ERP, lat. 28° 29' 49", long. 97° 56' 38".
Transmitter: 12.4-mi. NW of Beeville.
Ownership: Mountain TV Network Inc.

*Beeville—K34CJ, Mountain TV Network Inc.
Technical facilities: 100-w TPO, 0.55-kw ERP, 95-ft. above ground, 568-ft. above sea level, lat. 28° 29' 49", long. 97° 56' 38".
Transmitter: 12.4-mi. NW of Beeville.
Ownership: Mountain TV Network Inc.

*Beeville—K40CL, Mountain TV Network Inc.
Technical facilities: 100-w TPO, 0.58-kw ERP, 95-ft. above ground, 568-ft. above sea level, lat. 28° 29' 49", long. 97° 56' 38".
Transmitter: 12.4-mi. NW of Beeville.
Ownership: Mountain TV Network Inc.

*Beeville—K56DY, Mountain TV Network Inc.
Technical facilities: 100-w TPO, 0.611-kw ERP, 95-ft. above ground, 568-ft. above sea level, lat. 28° 29' 49", long. 97° 56' 38".
Transmitter: 12.4-mi. NW of Beeville.
Ownership: Mountain TV Network Inc.

*Bertram—K20CU, WFIL Inc.
Technical facilities: 1000-w TPO, 10.5-kw ERP, 299-ft. above ground, 1430-ft. above sea level, lat. 30° 43' 34", long. 97° 59' 23".
Transmitter: 3.9-mi. ESE of Bertram.
Ownership: LIN Television Corp.

*Blanco—K26CG, Stephan M. Kramer.
Technical facilities: 786-w TPO, 10-kw ERP, 479-ft. above ground, 1841-ft. above sea level, lat. 30° 00' 00", long. 98° 20' 10".
Transmitter: 1.4-mi. W from intersection of Rte. 32 & Horton Preiss Rd., Comal County.
Ownership: Stephan M. Kramer.

*Blanco—K31CQ, WFIL Inc. Phone: 512-476-3636. Fax: 512-469-0630.
Technical facilities: 1000-w TPO, 12.5-kw ERP, 144-ft. above ground, 1562-ft. above sea level, lat. 30° 04' 35", long. 98° 24' 43".
Transmitter: Near U.S. 283 & Loop 163, Blanco.
Equipment: Acrodyne transmitter; Bogner antenna.
Began operation: December 1, 1990.
Ownership: LIN Television Corp.
Note: Operating as a translator; primary station KXAN-TV, Austin, TX.

*Blossom—K22CG, Mountain TV Network Inc.
Technical facilities: 100-w TPO, 0.784-kw ERP, 98-ft. above ground, 656-ft. above sea level, lat. 33° 41' 18", long. 95° 22' 32".
Transmitter: 1.5-mi. NNE of Blossom.
Ownership: Mountain TV Network Inc.

*Blossom—K30CB, Mountain TV Network Inc.
Technical facilities: 100-w TPO, 0.77-kw ERP, 98-ft. above ground, 656-ft. above sea level, lat. 33° 41' 18", long. 95° 22' 32".
Transmitter: 1.5-mi. NNE of Blossom.
Ownership: Mountain TV Network Inc.

*Blossom—K32CE, Mountain TV Network Inc.
Technical facilities: 100-w TPO, 0.767-kw ERP, 98-ft. above ground, 656-ft. above sea level, lat. 33° 41' 18", long. 95° 22' 32".
Transmitter: 1.5-mi. NNE of Blossom.
Ownership: Mountain TV Network Inc.

*Blossom—K66DE, Mountain TV Network Inc.
Technical facilities: 100-w TPO, 0.71-kw ERP, 98-ft. above ground, 656-ft. above sea level, lat. 33° 41' 18", long. 95° 22' 32".
Transmitter: 1.5-mi. NNE of Blossom.
Ownership: Mountain TV Network Inc.

Booker—K47BP, L & O Translator System Inc.
Technical facilities: 0.92-kw ERP, lat. 36° 22' 24", long. 100° 16' 00".
Ownership: L & O Translator System Inc.

*Brenham—K30CF, Bonnie Lee Blum.
Technical facilities: 1000-w TPO, 11.7-kw ERP, 138-ft. above ground, 495-ft. above sea level, lat. 30° 11' 01", long. 96° 26' 31".
Transmitter: 3.1-mi. NW of city center at 291.98°T, Brenham.
Ownership: Bonnie Lee Blum.

*Brenham—K46BD, Bonnie Lee Blum.
Technical facilities: 11.4-kw ERP, lat. 30° 11' 01", long. 96° 26' 31".
Ownership: Bonnie Lee Blum.

*Brownwood—K11SQ, Generic TV. Phone: 605-335-1136.
Technical facilities: 10-w TPO, 0.05-kw ERP, 594-ft. above ground, 2097-ft. above sea level, lat. 31° 43' 45", long. 99° 01' 12".
Transmitter: Brownwood.
Ownership: Generic TV.

Brownwood—K26AP, Trinity Bcstg. Network Inc.
Technical facilities: 1000-w TPO, 16.6-kw ERP, 270-ft. above ground, 1833-ft. above sea level, lat. 31° 39' 40", long. 99° 06' 00".
Transmitter: 6-mi. SW of Brownwood.
Equipment: Bogner antenna.
Began Operation: August 20, 1987.
Ownership: Trinity Broadcasting Network Inc.
Satellite programming: Trinity Bcstg. Network.

*Brownwood—K28CV, American Lo-Power TV Network.
Technical facilities: 1000-w TPO, 2.4-kw ERP, 374-ft. above ground, 1877-ft. above sea level, lat. 31° 43' 45", long. 99° 01' 12".
Transmitter: 2-mi. W of Brownwood.
Ownership: American Lo-Power TV Network Inc.

*Bryan—K12ON, Clark Ortiz.
Technical facilities: 10-w TPO, 0.134-kw ERP, 220-ft. above ground, 558-ft. above sea level, lat. 30° 38' 00", long. 96° 21' 46".
Transmitter: 1-mi. W of Bryan.
Ownership: Clark Ortiz.

*Bryan—K22DP, Ileana Luftop.
Technical facilities: 1000-w TPO, 9.13-kw ERP, 236-ft. above ground, 577-ft. above sea level, lat. 30° 38' 00", long. 96° 21' 46".
Transmitter: 0.5-mi. from WTAW Tower.
Ownership: Ileana Luftop.

*Bryan—K38DB, American Television Network Inc.
Technical facilities: 1000-w TPO, 30.2-kw ERP, 299-ft. above ground, 614-ft. above sea level, lat. 30° 37' 48", long. 96° 20' 33".
Transmitter: Hensel Park, College Station.
Ownership: American Television Network Inc.

*Bryan—K47CV, Presidio Enterprises Inc.
Technical facilities: 1000-w TPO, 12.4-kw ERP, 135-ft. above ground, 495-ft. above sea level, lat. 30° 41' 21", long. 96° 21' 35".
Transmitter: 0.5-mi. S of intersection of U.S. 190 & 21, Bryan.
Ownership: Presidio Enterprises.

*Bryan—K50CK, Kermit C. Ashby.
Technical facilities: 1000-w TPO, 4.59-kw ERP, 144-ft. above ground, 843-ft. above sea level, lat. 30° 39' 52", long. 96° 24' 45".
Transmitter: N of Bryan.
Ownership: Kermit C. Ashby.

*Bryan—K59EG, Quanta Communications.
Technical facilities: 1000-w TPO, 17.7-kw ERP, 341-ft. above ground, 653-ft. above sea level, lat. 30° 37' 48", long. 96° 20' 33".
Transmitter: Approx. 9.6-mi. N of Bryan.
Ownership: Quanta Communications.

Canadian—K31CD, C L & O Translator System Inc.
Technical facilities: 100-w TPO, 0.728-kw ERP, 404-ft. above ground, 3205-ft. above sea level, lat. 36° 04' 06", long. 100° 21' 01".
Transmitter: 10-mi. N of Canadian.
Ownership: C L & O Translator System Inc.

*Carrizo Springs—K17BZ, Mountain TV Network Inc.
Technical facilities: 100-w TPO, 0.589-kw ERP, 151-ft. above ground, 778-ft. above sea level, lat. 28° 36' 06", long. 99° 52' 12".
Transmitter: 5-mi. NNW of Carrizo Springs.
Ownership: Mountain TV Network Inc.

*Carrizo Springs—K53DV, Mountain TV Network Inc.
Technical facilities: 100-w TPO, 0.651-kw ERP, 95-ft. above ground, 725-ft. above sea level, lat. 28° 36' 06", long. 99° 52' 12".
Transmitter: 5-mi. NNW of Carrizo Springs.
Ownership: Mountain TV Network Inc.

*Carrizo Springs—K55FN, Villareal Bcstg. Co.
Technical facilities: 10-w TPO, 0.053-kw ERP, 102-ft. above ground, 722-ft. above sea level, lat. 28° 29' 17", long. 99° 53' 06".
Transmitter: 3.3-mi. SW of downtown.
Ownership: Villareal Bcstg. Co.

Clear Lake—K05IL, Clear Lake Television. Phone: 713-480-9992. Fax: 713-480-0058.
Studio: 17000 El Camino Real, Suite B-205, Houston, TX 77058.
Technical facilities: 60-w TPO, 0.195-kw ERP, 500-ft. above ground, 510-ft. above sea level, lat. 29° 27' 57", long. 95° 13' 23".
Requests CP for change to 43.8-w TPO, 0.07-kw ERP, 640-ft. above ground, 640-ft. above sea level, lat. 29$0 35' 31", long. 95° 03' 13". BPTT-910503GG.
Transmitter: 12435 Red Bluff Rd., Seabrook, TX.
Equipment: Emcee transmitter; Scala antenna.
Satellite earth station: Comtech, 5-meter.
Began Operation: January 1, 1988.
Ownership: Clear Lake Television.
Locally originated programming: Community programming; local special events; documentaries; educational programming; music videos; sports; hunting & fishing show; weather.
Satellite programming: Country Music TV.
Planned satellite programming: INN; Independent News Service; sports.
Advertising: Yes.
Represented (legal): Robert Buenzle.
Personnel: Roy E. Henderson, President & General Manager; David Trusty, Sales Manager; Joannie Mcinnis, Promotions; Jim Owens, Vice President & Business Manager.

*Clear Lake—K69FW, Far Eastern Telecasters.
Technical facilities: 1000-w TPO, 15.4-kw ERP, 614-ft. above ground, 627-ft. above sea level, lat. 29° 35' 33", long. 95° 03' 11".
Requests modification of CP for change to 16.69-kw ERP, 584-ft. above sea level, lat. 29° 35' 31", long. 95° 03' 13". BMPTTL-910503EF.
Transmitter: Red Bluff & Kirby Rds., Taylor Lake.
Ownership: Far Eastern Telecasters.

*Coleman—K34CI, Landmark Cablevision Assoc.
Technical facilities: 1000-w TPO, 24.4-kw ERP, 325-ft. above ground, 2129-ft. above sea level, lat. 31° 40' 42", long. 99° 32' 55".

Transmitter: On State Rte. 503, 0.5-mi. S of U.S. Rte. 67, Fisk.
Ownership: Landmark Cablevision Assoc.

College Station—K34CY, Clear Channel Communications Inc. Phone: 512-822-2828. Fax: 512-822-2299.
Technical facilities: 332-w TPO, 2.4-kw ERP, 387-ft. above ground, 686-ft. above sea level, lat. 30° 39' 02", long. 96° 20' 57".
Transmitter: 1240 Villa Maria Rd.
Ownership: Clear Channel Communications Inc.

***College Station**—K57FH, Pueblo Bcstg. Corp.
Technical facilities: 1000-w TPO, 6.67-kw ERP, 276-ft. above ground, 587-ft. above sea level, lat. 30° 37' 48", long. 96° 20' 33".
Transmitter: Hensel Park, College Station.
Ownership: Pueblo Bcstg. Corp.

***Colorado City**—K35CQ, Kimberly J. Brunson.
Technical facilities: 1000-w TPO, 8.86-kw ERP, 194-ft. above ground, 2405-ft. above sea level, lat. 32° 22' 03", long. 100° 53' 45".
Transmitter: SW Bell Telephone tower, Colorado City.
Ownership: Kimberly J. Brunson.

Corpus Christi—K07UD, TV 50 Inc. Phone: 512-852-8850.
Studio: 5215 Embassy Dr., Corpus Christi, TX 78411.
Technical facilities: 10-w TPO, 0.13-kw ERP, 259-ft. above ground, 295-ft. above sea level, lat. 27° 47' 46", long. 97° 23' 47".
Holds CP for change to 0.092-kw ERP, lat. 27° 47' 47", long. 97° 23' 48". BPTVL-910123IF.
Transmitter: 600 Bldg., 600 Leopard St.
Began Operation: December 14, 1989.
Ownership: TV 50 Inc.
Locally originated programming: Public affairs; religion; sports.
Planned locally originated programming: Children's programming; classified advertising; community programming; local special events; ethnic; college courses; foreign language programming; magazines; music videos; sports magazine.
Advertising: Yes.
Personnel: Thurnance York, General Manager.

***Corpus Christi**—K13VN, Texas Television Inc.
Technical facilities: 10-w TPO, 0.105-kw ERP, 141-ft. above ground, 161-ft. above sea level, lat. 27° 42' 50", long. 97° 22' 59".
Transmitter: 4750 South Padre Island Dr., Corpus Christi.
Ownership: Texas Television Inc.

Corpus Christi—K22BH, Nicolas Communications Corp. Phone: 512-824-5812.
Technical facilities: 12.8-kw ERP, 346-ft. above sea level, lat. 27° 47' 46", long. 96° 23' 47".
Transmitter: 102 N. Mesquite.
Ownership: Nicolas Communications Corp.

***Corpus Christi**—K35DA, David A. Davila.
Technical facilities: 1000-w TPO, 14.8-kw ERP, 236-ft. above ground, 335-ft. above sea level, lat. 27° 47' 44", long. 97° 23' 49".
Transmitter: Wilson Plaza, 606 N. Carancahua.
Ownership: David A. Davila.

***Corpus Christi**—K45DB, Nicolas Communications Corp. Phones: 512-824-5812; 512-824-3435.
Technical facilities: 1000-w TPO, 24-kw ERP, 338-ft. above ground, 374-ft. above sea level, lat. 27° 47' 48", long. 97° 23' 51".
Requests modification of CP for change to 371-ft. above ground, 348-ft. above sea level, lat. 27° 47' 46", long. 97° 23' 47". Transmitter to 600 Leopard St., Corpus Christi. BMPTTL-910502MZ.
Transmitter: American Bank Plaza, 711 N. Carancahua, Corpus Christi.
Ownership: Nicolas Communications Corp.

Corpus Christi—K47DF, Diocesan Telecommunications Corp.
Technical facilities: 250-w TPO, 2.7-kw ERP, 108-ft. above ground, 131-ft. above sea level, lat. 27° 42' 57", long. 97° 23' 28".
Requests CP for change to 10.24-kw ERP, lat. 27° 42' 56", long. 97° 23' 31". Transmitter to 4401 S. Padre Island Dr., Corpus Christi. BMPTVL-910501DG.
Transmitter: 4455 South Padre Island Dr., Corpus Christi.
Ownership: Diocesan Telecommunications Corp.

Corpus Christi—K50AO, TV 50 Inc. Phone: 512-852-8850.
Studio: 5215 Embassy Dr., Corpus Christi, TX 78411.
Technical facilities: 6.31-kw ERP, lat. 27° 48' 42", long. 97° 36' 16".
Transmitter: Violet Rd., Corpus Christi.
Began Operation: January 1, 1985.
Ownership: TV 50 Inc.
Locally originated programming: Community programming; religious programming.
Planned locally originated programming: Children's programming; educational programming; college courses; foreign language programming; state university sports; high school sports.
Advertising: Yes.

***Corpus Christi**—K55FX, Norma Torres.
Studio: 1808 N. Ayers, Corpus Christi, TX.
Technical facilities: 1000-w TPO, 15.6-kw ERP, 246-ft. above ground, 285-ft. above sea level, lat. 27° 47' 48", long. 97° 23' 49".
Transmitter: 711 N. Carancahua Rd., Corpus Christi.
Equipment: Bogner antenna.
Began operation: May 7, 1991.
Ownership: Norma Torres.

***Corpus Christi**—K57FC, Nicolas Communications Corp.
Technical facilities: 1000-w TPO, 23.9-kw ERP, 338-ft. above ground, 374-ft. above sea level, lat. 27° 47' 48", long. 97° 23' 51".
Requests CP for change to 371-ft. above ground, 348-ft. above sea level, lat. 27° 47' 46", long. 97° 23' 47". Transmitter to 600 Bldg., 600 Leopard St., Corpus Christi. BPTTL-910502PF.
Transmitter: American Bank Plaza, 711 N. Carancahua, Corpus Christi.
Ownership: Nicolas Communications Corp.

***Corpus Christi**—K59PO, Valuevision International Inc.
Technical facilities: 100-w TPO, 1.07-kw ERP, 262-ft. above ground, 299-ft. above sea level, lat. 27° 47' 45", long. 97° 23' 46".
Requests modification of CP for change to Ch. 41, 1000-w TPO, 23.744-kw ERP, 404-ft. above ground, 407-ft. above sea level, lat. 27° 47' 59", long. 97° 23' 30". Transmitter to 800 N. Shoreline Dr., Corpus Christi. BMPTTL-910503YO.
Transmitter: 600 Broadway, Corpus Christi.
Ownership: Valuevision International Inc.

***Corpus Christi**—K61EY, Neighborhood TV Network Inc.
Technical facilities: 100-w TPO, 1-kw ERP, 302-ft. above ground, 338-ft. above sea level, lat. 27° 47' 45", long. 97° 23' 46".
Transmitter: 600 Broadway, Corpus Christi.
Ownership: Neighborhood TV Network Inc.

Corpus Christi—K66EB, Hye Chin Lowery.
Technical facilities: 1000-w TPO, 15.1-kw ERP, 246-ft. above ground, 285-ft. above sea level, lat. 27° 47' 48", long. 97° 23' 49".
Transmitter: 711 N. Carancahua St.
Ownership: Hye Chin Lowery.

***Corpus Christi**—K68DJ, Hye Chin Lowery.
Technical facilities: 100-w TPO, 1.29-kw ERP, 246-ft. above ground, 295-ft. above sea level, lat. 27° 47' 48", long. 97° 23' 49".
Requests modification of CP for change to 1000-w TPO, 28.6-kw ERP, 262-ft. above ground, 344-ft. above sea level, lat. 27° 47' 44", long. 97° 23' 49". Transmitter to Wilson Plaza, 606 N. Carancahua. BMPTTL-910502EN.
Transmitter: Guaranty Plaza Bldg., 711 N. Carancahua St.
Ownership: Hye Chin Lowery.

***Corsicana**—K30DG, Navarro College. Phone: 214-874-6501. Fax: 214-874-4636.
Technical facilities: 1000-w TPO, 7.8-kw ERP, 656-ft. above ground, 1135-ft. above sea level, lat. 32° 05' 06", long. 96° 31' 45".
Transmitter: 0.3-mi. W of Junction of Hwy. 22 & FM 2555, Corsicana.
Equipment: Emcee transmitter; Scala antenna.
Began operation: November 1, 1984.
Ownership: Navarro College.
Locally originated programming: Art profiles; children's programming; community programming; local special events; educational programming; college courses; farm information; exercise; music video clips; news; wire service news; public affairs; sports magazine; talk shows; variety shows; weather.
Satellite programming: Learning Channel.
Represented (engineering): Henry Wooten.
Personnel: Jerry Zurwalt, station manager.

Crockett—K16BY, Jim Gibbs.
Technical facilities: 1000-w TPO, 11.3-kw ERP, 197-ft. above ground, 551-ft. above sea level, lat. 31° 18' 20", long. 95° 27' 06".
Requests CP for change to 8.3-kw ERP, 499-ft. above ground, 755-ft. above sea level. BPTTL-910501EF.
Transmitter: KIVY-FM transmitter site.
Ownership: Jim Gibbs.

***Dallas**—W68DE, Frontier Southwest Bcstg. Inc.
Technical facilities: 1000-w TPO, 10.5-kw ERP, 308-ft. above ground, 899-ft. above sea level, lat. 32° 51' 58", long. 96° 48' 00".
Transmitter: 6211 Northwest Hwy., Dallas.
Ownership: Frontier Bcstg. Inc.

***Democrat**—K30CG, Mountain TV Network Inc.
Technical facilities: 100-w TPO, 0.554-kw ERP, 95-ft. above ground, 1942-ft. above sea level, lat. 31° 44' 44", long. 98° 40' 46".
Transmitter: 4-mi. NNW of Democrat.
Ownership: Mountain TV Network Inc.

***Democrat**—K34AT, Mountain TV Network Inc.
Technical facilities: 1.78-kw ERP, lat. 31° 44' 44", long. 98° 40' 46".
Transmitter: 4-mi. NNW of Democrat.
Ownership: Mountain TV Network Inc.

***Estelline**—K23CC, Mountain TV Network Inc.
Technical facilities: 100-w TPO, 0.595-kw ERP, 148-ft. above ground, 2448-ft. above sea level, lat. 34° 27' 52", long. 100° 38' 15".
Transmitter: 12-mi. WSW of Estelline.
Ownership: Mountain TV Network Inc.

***Fairfield**—K38BW, George E. Gunter.
Technical facilities: 100-w TPO, 1.15-kw ERP, 190-ft. above ground, 660-ft. above sea level, lat. 31° 41' 52", long. 96° 09' 44".
Transmitter: 2-mi. S of Fairfield, 0.25-mi. E of Hwy. 75.
Ownership: George E. Gunter.

Fairfield—K41AK, Navarro College. Phone: 214-874-6501. Fax: 214-874-4636.
Technical facilities: 1000-w TPO, 7.59-kw ERP, 519-ft. above ground, 976-ft. above sea level, lat. 31° 41' 52", long. 96° 09' 44".
Transmitter: 1300-ft. E of Hwy. 75, 2-mi. S of Hwy. 84.
Equipment: Emcee transmitter; Scala antenna.
Began Operation: November 1, 1984.
Ownership: Navarro College.
Note: Operating as a translator; primary station K29AD, Corsicana, TX.

Falfurrias—K07TS, New Covenant Church. Phone: 512-325-3434.
Technical facilities: 0.07-kw ERP, lat. 27° 13' 46", long. 98° 08' 52".
Ownership: New Covenant Church.

***Falfurrias**—K12NU, Judith Ann Acevedo.
Technical facilities: 0.07-kw ERP, lat. 27° 13' 46", long. 98° 08' 52".
Ownership: Judith Ann Acevedo.

***Fort Stockton**—K05HP, M & M Telecasting.
Technical facilities: 100-w TPO, 0.971-kw ERP, 100-ft. above ground, 3059-ft. above sea level, lat. 30° 58' 15", long. 102° 51' 59".
Transmitter: Communications Tower, 6-mi. N of Fort Stockton.
Equipment: Emcee transmitter; Bogner antenna.
Ownership: M & M Telecasting.
Planned locally originated programming: News; public affairs; sports.
Advertising: Planned.

***Fort Stockton**—K31BA, Mountain TV Network Inc.
Technical facilities: 0.61-kw ERP, lat. 30° 55' 00", long. 102° 31' 35".
Ownership: Mountain TV Network Inc.

***Fort Worth**—K31CM, Bill Trammell.
Technical facilities: 1000-w TPO, 23.8-kw ERP, 138-ft. above ground, 889-ft. above sea level, lat. 32° 44' 10", long. 97° 25' 21".
Requests modification of CP to 47-kw ERP, 528-ft. above ground, 1122-ft. above sea level, lat. 32° 45' 11", long. 97° 19' 46". Transmitter to 777 Main St., Fort Worth. BMPTTL-910503YU.
Transmitter: 6350 W. Freeway Dr., Fort Worth.
Ownership: Bill Trammell.

***Freeport**—K24CL, Claude E. Johnson. Phone: 409-233-3774.
Technical facilities: 10-w TPO, 0.107-kw ERP, 85-ft. above ground, 89-ft. above sea level, lat. 28° 57' 23", long. 95° 21' 21".
Transmitter: 510 S. Ave. A, Freeport.
Ownership: Claude E. Johnson.
Planned locally originated programming: Children's programming; classified advertising; community programming; city council meetings; local special events; documentaries; ethnic programming; educational programming; college courses; magazines; music videos; news; locally produced news; wire service news; character generated news; public access; public affairs; religious programming; sports; hunting & fishing show; state university sports; high school sports; sports magazine; weather.
Planned satellite programming: American TV Network; FamilyNet.
Advertising: Planned.

Personnel: Claude E. Johnson, Sales & Engineering.

*Freeport—K30DN, Claude E. Johnson.
Technical facilities: 1000-w TPO, 28-kw ERP, 440-ft. above ground, 482-ft. above sea level, lat. 29° 03' 57", long. 95° 19' 17".
Transmitter: 0.9-mi. NE of Lake Jackson.
Ownership: Claude E. Johnson.

*Galveston—K43BP, Video Marketing Network Inc. Phones: 813-923-3733; 800-444-9233. Fax: 813-923-8227.
Technical facilities: 1000-w TPO, 24.9-kw ERP, 190-ft. above ground, 190-ft. above sea level, lat. 29° 23' 45", long. 94° 44' 10".
Transmitter: 2.8-mi. E from Fort Bolivar, 10.9-mi. NE of Scholes Field.
Scheduled to begin operation: June 1, 1989.
Ownership: Video Marketing Network Inc.
Advertising: Planned.
Personnel: Elizabeth Nierengarten, Senior V.P.

*Galveston—K65EI, Springfield Television.
Technical facilities: Lat. 29° 18' 51", long. 94° 48' 16".

*Gatesville—K48CR, Acts of Gatesville.
Technical facilities: 1000-w TPO, 8.02-kw ERP, 177-ft. above ground, 1056-ft. above sea level, lat. 31° 26' 11", long. 97° 46' 47".
Transmitter: NW end of Memorial Dr.
Ownership: Acts of Gatesville.

*Giddings—K21DK, WFIL Inc.
Technical facilities: 1000-w TPO, 8.65-kw ERP, 115-ft. above ground, 614-ft. above sea level, lat. 30° 11' 27", long. 96° 49' 28".
Transmitter: Cadwell & W. Houston St.
Ownership: LIN Television Corp.

Greenville—K47AP, Bill R. Wright. Phone: 214-886-3146. TWX: 214-454-6147.
Studio: 3302 Mineola St., Greenville, TX 75401.
Technical facilities: 28.1-kw ERP, lat. 33° 06' 58", long. 95° 52' 02".
Transmitter: 3302 Mineola, Greenville, TX.
Equipment: Television Technology transmitter; Scala antenna.
Satellite earth station: Birdview.
Began Operation: August 1, 1986.
Ownership: Channel 47 Communications.
Locally originated programming: Classified advertising; community programming; city council meetings; local special events; ethnic; music videos; news; locally produced news; wire service news; character generated news; public access; public affairs; religious programming; sports; hunting & fishing show; state university sports; high school sports; sports magazine; weather.
Satellite programming: Commercial Sports Network; Country Music TV; INN; Independent News Service; FamilyNet; news.
Advertising: Yes. Rates: $8.00-$25.00/30 Sec.
Represented (legal): Rachel Davis.
Personnel: Bill R. Wright, President & General Manager; Marty Choate, Sales Manager; D. W. Strahan, Chief Engineer; Jay Garrett, Marketing Director.

*Hereford—K23CP, Ray Moran.
Technical facilities: 100-w TPO, 1.38-kw ERP, 377-ft. above ground, 4308-ft. above sea level, lat. 34° 44' 19", long. 102° 30' 40".
Transmitter: Approx. 0.25-mi. NW of Intersection of U.S. 60 & FM 1057.
Ownership: Ray Moran.

*Houston—K04NW, Gordon B. Madlock.
Technical facilities: 10-w TPO, 0.42-kw ERP, 364-ft. above ground, 400-ft. above sea level, lat. 29° 43' 50", long. 95° 14' 38".
Transmitter: 401 Mayo Shell Rd., Galena Park.
Ownership: Gordon B. Madlock.

Houston—K05HU, Hit Video USA Inc. Phone: 713-785-9100.
Technical facilities: 40.8-w TPO, 0.02-kw ERP, 1049-ft. above ground, 1099-ft. above sea level, lat. 29° 45' 29", long. 95° 22' 05".
Equipment: Emcee transmitter; Bogner antenna.
Began operation: July 12, 1985. Left air 1991.
Ownership: Constance J. Wodlinger.
Locally originated programming: Music videos.
Satellite programming: Hit Video USA.
Advertising: Yes.
Represented (legal): Baraff, Koerner, Olender & Hochberg.
Personnel: Constance Wodlinger, President; Tommy Duplantis, Sales Manager.

*Houston—K24CI, Frontier Bcstg. Inc.
Technical facilities: 1000-w TPO, 17.8-kw ERP, 417-ft. above ground, 459-ft. above sea level, lat. 29° 47' 19", long. 95° 16' 42".
Transmitter: Hwy. 90, approx. 0.1-mi. S of junction of Alt. 90.
Ownership: Frontier Bcstg. Inc.

*Houston—K31CN, William Gerry.
Technical facilities: 1000-w TPO, 25-kw ERP, 545-ft. above ground, 620-ft. above sea level, lat. 29° 52' 05", long. 95° 21' 41".
Transmitter: 1711 Skinner Rd., Houston.

Houston—K33DB, Dupont Investment Group.
Technical facilities: 1000-w TPO, 8-kw ERP, 1000-ft. above ground, 1049-ft. above sea level, lat. 29° 45' 26", long. 95° 22' 03".
Transmitter: 1000 Louisiana St., Houston.
Equipment: Acrodyne transmitter; Andrew antenna.
Began Operation: December 1, 1989.
Ownership: Dupont Investment Group.
Note: Operating as a translator; primary station KTFH, Conroe, TX.

*Houston—K43DJ, Tina Yates.
Technical facilities: 740-w TPO, 8-kw ERP, 564-ft. above ground, 591-ft. above sea level, lat. 29° 46' 07", long. 95° 01' 05".
Transmitter: 4.3-mi. NW of Baytown.
Ownership: Tina Yates.

*Houston—K55FV, Breckenridge Bcstg. Co.
Technical facilities: 1000-w TPO, 9.91-kw ERP, 994-ft. above ground, 1043-ft. above sea level, lat. 29° 45' 37", long. 95° 21' 49".
Requests modification of CP to 1000-w TPO, 9.12-kw ERP, 1006-ft. above ground, 1056-ft. above sea level, lat. 29° 45' 30", long. 95° 22' 03". Transmitter to First Interstate Plaza, 1000 Louisiana Blvd. BMPTTL-910705IF.
Transmitter: Texas Commerce tower, Houston.
Ownership: Breckenridge Bcstg. Co.

Huntsville—K05IA, International Bcstg. Network. Phone: 513-399-7777.
Technical facilities: 0.06-kw ERP, lat. 30° 42' 56", long. 95° 31' 51".
Ownership: International Broadcasting Network.

*Huntsville—K23CH, Tel-Radio Communications Properties Inc.
Technical facilities: 1000-w TPO, 9.5-kw ERP, 131-ft. above ground, 531-ft. above sea level, lat. 30° 43' 11", long. 95° 32' 57".
Transmitter: Grisham Agricultural Services, 1404 Ave. J, Huntsville.
Ownership: Tel-Radio Communications Properties Inc.

Huntsville—K31AI, International Bcstg. Network. Phone: 513-399-7777.
Technical facilities: 100-w TPO, 1.143-kw ERP, 150-ft. above ground, 456-ft. above sea level, lat. 30° 42' 56", long. 95° 31' 51".
Requests CP for change to 11.43-kw ERP, 912-ft. above sea level. BPTTL-910430AM.
Ownership: International Broadcasting Network.

*Huntsville—K35CB, Mountain TV Network Inc.
Technical facilities: 100-w TPO, 0.34-kw ERP, 197-ft. above ground, 627-ft. above sea level, lat. 30° 43' 12", long. 95° 24' 26".
Transmitter: 7.5-mi. E of Huntsville.
Ownership: Mountain TV Network Inc.

*Huntsville—K41BS, Mountain TV Network Inc.
Technical facilities: 100-w TPO, 0.29-kw ERP, 200-ft. above ground, 627-ft. above sea level, lat. 30° 43' 12", long. 95° 24' 26".
Transmitter: 7.5-mi. E of Huntsville.
Ownership: Mountain TV Network Inc.

*Huntsville—K43CM, Mountain TV Network Inc.
Technical facilities: 100-w TPO, 0.28-kw ERP, 197-ft. above ground, 627-ft. above sea level, lat. 30° 43' 12", long. 95° 24' 26".
Transmitter: 7.5-mi. E of Huntsville.
Ownership: Mountain TV Network Inc.

*Huntsville—K53CT, Janet Roberts.
Technical facilities: 1000-w TPO, 11.3-kw ERP, 430-ft. above ground, 886-ft. above sea level, lat. 30° 42' 56", long. 95° 31' 52".
Transmitter: Approx. 3-mi. W of Huntsville.
Ownership: Janet Roberts.

*Ingram—K19BM, Jack Clarke III.
Technical facilities: 1000-w TPO, 37.15-kw ERP, 150-ft. above ground, 2143-ft. above sea level, lat. 30° 05' 00", long. 99° 22' 00".
Transmitter: 8-mi. W of city center at 270°T.
Ownership: Jack Clarke III.

*Ingram—K21BU, Jack Clarke III.
Technical facilities: 1000-w TPO, 36.8-kw ERP, 144-ft. above ground, 2142-ft. above sea level, lat. 30° 05' 00", long. 99° 22' 00".
Transmitter: 8-mi. W of city center at 270°T.
Ownership: Jack Clarke III.

Jacksonville—K11RT, Jeffrey L. Ward.
Technical facilities: 10-w TPO, 0.052-kw ERP, 149-ft. above ground, 715-ft. above sea level, lat. 31° 59' 32", long. 95° 16' 40".
Transmitter: 0.2-mi. NNW of intersection of N. Bolton & Quevado.
Ownership: Jeffrey L. Ward.

*Jacksonville—K43CV, Morris Joe Dimsdale Jr.
Technical facilities: 100-w TPO, 1.82-kw ERP, 85-ft. above ground, 610-ft. above sea level, lat. 31° 57' 45", long. 95° 16' 05".
Transmitter: S of U.S. 79, 0.7-mi. E of Jacksonville.

*Jasper—K30BY, Mountain TV Network Inc.
Technical facilities: 100-w TPO, 0.89-kw ERP, 98-ft. above ground, 558-ft. above sea level, lat. 30° 59' 25", long. 93° 53' 54".
Transmitter: 6.5-mi. NE of Jasper.
Ownership: Mountain TV Network Inc.

*Jasper—K32CD, Mountain TV Network Inc.
Technical facilities: 100-w TPO, 0.7-kw ERP, 98-ft. above ground, 558-ft. above sea level, lat. 30° 59' 25", long. 93° 53' 54".
Transmitter: 6.5-mi. NE of Jasper.
Ownership: Mountain TV Network Inc.

*Jasper—K36BL, Mountain TV Network Inc.
Technical facilities: 100-w TPO, 0.69-kw ERP, 98-ft. above ground, 558-ft. above sea level, lat. 30° 59' 25", long. 93° 53' 54".
Transmitter: 6.5-mi NE of Jasper.
Ownership: Mountain TV Network Inc.

*Jasper—K58DG, Mountain TV Network Inc.
Technical facilities: 100-w TPO, 0.63-kw ERP, 98-ft. above ground, 958-ft. above sea level, lat. 30° 59' 25", long. 93° 53' 54".
Transmitter: 6.5-mi. NE of Jasper.
Ownership: Mountain TV Network Inc.

*Jasper—K62DX, Mountain TV Network Inc.
Technical facilities: 100-w TPO, 0.61-kw ERP, 98-ft. above ground, 558-ft. above sea level, lat. 30° 59' 25", long. 93° 53' 54".
Transmitter: 6.5-mi. NE of Jasper.
Ownership: Mountain TV Network Inc.

*Jasper—K64DC, Mountain TV Network Inc.
Technical facilities: 100-w TPO, 0.6-kw ERP, 98-ft. above ground, 558-ft. above sea level, lat. 30° 59' 25", long. 93° 53' 54".
Transmitter: 6.5-mi. NE of Jasper.
Ownership: Mountain TV Network Inc.

Kerrville—K02MQ, International Bcstg. Network.
Technical facilities: 0.05-kw ERP, lat. 30° 06' 18", long. 99° 04' 54".
Began Operation: June 1, 1987.
Ownership: International Broadcasting Network.

*Kerrville—K22DK, Elizabeth E. Terrell.
Technical facilities: 1000-w TPO, 19.2-kw ERP, 79-ft. above ground, 2247-ft. above sea level, lat. 30° 06' 25", long. 99° 02' 53".
Transmitter: 7-mi. NE of Kerrville.

*Kerrville—K48CI, Mountain TV Network Inc.
Technical facilities: 100-w TPO, 0.592-kw ERP, 95-ft. above ground, 2267-ft. above sea level, lat. 30° 06' 25", long. 99° 02' 53".
Transmitter: 7-mi. NE of Kerrville.
Ownership: Mountain TV Network Inc.

*Killeen—K56EK, Rey F. Franco Perez.
Technical facilities: 100-w TPO, 0.894-kw ERP, 220-ft. above ground, 1037-ft. above sea level, lat. 31° 06' 53", long. 97° 42' 00".
Requests modification of CP for change to 1000-w TPO, 12.4-kw ERP, 299-ft. above ground, 1217-ft. above sea level, lat. 31° 05' 52", long. 97° 45' 12". Transmitter to near Rte. 440, S of U.S. Hwy. 190. BMPTTL-910503DU.
Transmitter: 38th St., across from high school.
Ownership: Rey F. Franco Perez.

*Kingsville—K65EO, Texas Television Inc.
Technical facilities: 1000-w TPO, 8.72-kw ERP, 135-ft. above ground, 207-ft. above sea level, lat. 27° 31' 24", long. 97° 52' 42".
Transmitter: Texas A & I U. Communications Science Bldg., Kingsville.
Ownership: Texas Television Inc.

*La Grange—K32DA, WFIL Inc.
Technical facilities: 1000-w TPO, 8.9-kw ERP, 85-ft. above ground, 413-ft. above sea level, lat. 29° 54' 45", long. 96° 52' 56".
Transmitter: Jefferson & Roltsh Sts.
Ownership: LIN Television Corp.

*La Grange—K34CF, Mountain TV Network Inc.
Technical facilities: 100-w TPO, 0.69-kw ERP, 98-ft. above ground, 558-ft. above sea level, lat. 29° 48' 50", long. 96° 55' 11".

Transmitter: 6-mi. SSW of La Grange.
Ownership: Mountain TV Network Inc.

*La Grange—K38DC, Mountain TV Network Inc.
Technical facilities: 100-w TPO, 0.68-kw ERP, 98-ft. above ground, 558-ft. above sea level, lat. 29° 48' 50", long. 96° 55' 11".
Transmitter: 6-mi. SSW of La Grange.

*Levelland—K56EL, South Plains College. Phone: 806-894-9611.
Studio: 1401 College Ave., Levelland, TX 79336.
Technical facilities: 1000-w TPO, 9.31-kw ERP, 449-ft. above ground, 3990-ft. above sea level, lat. 33° 35' 37", long. 102° 25' 09".
Transmitter: 0.9-mi. W of State Rte. 114, 3.5-mi. NW of Levelland.
Equipment: ITS transmitter; Scala antenna.
Ownership: South Plains College.
Planned locally originated programming: Children's programming; community programming; city council meetings; local special events; documentaries; ethnic programming; educational programming; college courses; foreign language programming; music videos; news; locally produced news; wire service news; public access; public affairs; sports; high school sports; weather.
Planned satellite programming: Learning Channel.

Livingston—K05HR, Polk County Bcstg. Co. Phone: 409-327-8916.
Studio: U.S. Hwy. 59 N.
Technical facilities: 31-w TPO, 0.067-kw ERP, 348-ft. above ground, 548-ft. above sea level, lat. 30° 44' 23", long. 94° 55' 30".
Requests modification of CP for change to 0.029-kw ERP, 548-ft. above ground, 2392-ft. above sea level. Transmitter to 0.8-mi. N of Livingston on U.S. Hwy. 59. BPTVL-910506IB.
Transmitter: 2-mi. N of Livingston on Hwy. 59.
Equipment: Television Technology transmitter; Scala antenna.
Began Operation: June 28, 1984.
Ownership: Polk County Bcstg. Co.
Locally originated programming: Community programming; city council meetings; local special events; documentaries; educational programming; college courses; magazines; music videos; news; wire service news; character generated news; public access; public affairs; religious programming; sports; hunting & fishing show; sports magazine; weather.
Satellite programming: American Family Network; Commercial Sports Network; C-SPAN; INN; Learning Channel; FamilyNet; sports; Wall Street Journal Report.
Advertising: Yes. Rates: $260.00/Hour.
Personnel: Hal Haley, Station Manager.

Livingston—K66CA, International Bcstg. Network.
Technical facilities: 1-kw ERP, lat. 30° 41' 38", long. 94° 56' 12".
Holds CP for change to 1000-w TPO, 10-kw ERP, 407-ft. above ground, 722-ft. above sea level. Transmitter: 1-mi. S of Livingston, E of Hwy. 59. BMPTTL-830302II.
Ownership: International Broadcasting Network.

*Llano—K16CJ, WFIL Inc.
Technical facilities: 1000-w TPO, 13.9-kw ERP, 49-ft. above ground, 1555-ft. above sea level, lat. 30° 41' 12", long. 98° 34' 15".
Transmitter: 11-mi. NW of intersection of Rtes. 71 & 2233, near Llano.
Ownership: LIN Television Corp.

Lubbock—K22BG, Ramar Communications Inc. Phone: 806-745-3434.
Technical facilities: 1000-w TPO, 14.4-kw ERP, 450-ft. above ground, 3658-ft. above sea level, lat. 33° 30' 08", long. 101° 52' 20".
Requests CP for change to 12.76-kw ERP, 3858-ft. above sea level. BPTTL-910502ER.
Transmitter: 100th & University, Lubbock.
Ownership: Ramar Communications Inc.

Lubbock—K40AN, Lubbock TV Corp. Phone: 806-747-4085. Fax: 806-747-8928.
Studio: 2124 15th St., Lubbock, TX 79401.
Technical facilities: 1000-w TPO, 14.4-kw ERP, 499-ft. above ground, 3707-ft. above sea level, lat. 33° 30' 57", long. 101° 50' 54".
Transmitter: 84th St. & Ave. L, Lubbock.
Equipment: ITS transmitter; Bogner antenna.
Satellite earth stations: Harris, 3-meter; ITS, 3-meter.
Began Operation: August 1, 1985.
Ownership: Lubbock TV Corp.
Locally originated programming: Music videos; religious programming; sports.
Satellite programming: ACTS; FamilyNet.
Planned satellite programming: Independent News Service; sports.
Advertising: Yes. Rates: $15.00/30 Sec.; $30.00/Min.; $85.00/Hour.
Personnel: Rick A. Perez, General Manager; Dana Griffin, Traffic Coordinator; Bill Baker, Consulting Engineer.

*Lubbock—K46CS, Ray Moran. Phone: 806-745-4646. TWX: 62023406. Fax: 806-748-1949.
Studio: 9800 University, Lubbock, TX 79423.
Technical facilities: 1000-w TPO, 8.39-kw ERP, 449-ft. above ground, 3707-ft. above sea level, lat. 33° 30' 08", long. 101° 52' 20".
Requests CP for change to 14.45-kw ERP, 3858-ft. above sea level. BPTTL-910502EQ.
Transmitter: 100th and University, Lubbock.
Equipment: ITS transmitter; Scala antenna.
Satellite earth station: Prodelin, 4-meter; DX Engineering receivers.
Began operation: October 31, 1988.
Ownership: Ray Moran.
Locally originated programming: Classified advertising; public affairs; religious programming; hunting & fishing show; weather.
Planned locally originated programming: Children's programming; documentaries; ethnic programming; educational programming; magazines; music videos; news; sports.
Satellite programming: CNN; sports.
Represented (engineering): Fisher, Wayland, Cooper & Leader.
Personnel: Ken Carson, Sales Manager.

*Lubbock—K57FK, Kaleb C. Trumbly.
Technical facilities: 1000-w TPO, 34.3-kw ERP, 295-ft. above ground, 3520-ft. above sea level, lat. 33° 35' 07", long. 101° 50' 49".
Transmitter: Media Tower Bldg., 1220 Broadway, Lubbock.

*Lubbock—K59DX, Freeman Cosmo Harris.
Technical facilities: 1000-w TPO, 30.1-kw ERP, 299-ft. above ground, 3507-ft. above sea level, lat. 33° 30' 08", long. 101° 52' 20".
Transmitter: 100th St. & University, Lubbock.
Ownership: Freeman C. Harris.

*Lubbock—K62DG, Ramar Communications Inc. Phone: 806-745-3434. Fax: 806-748-1949.
Studio: 9800 University Ave.
Technical facilities: 1000-w TPO, 7.97-kw ERP, 751-ft. above ground, 3957-ft. above sea level, lat. 33° 30' 08", long. 101° 52' 20".
Transmitter: 100th & University.
Equipment: Television Technology transmitter; Scala antenna.
Ownership: Ramar Communications Inc.
Personnel: Brad Moran, General Manager; Guy Smith, Chief Engineer.

Lufkin—K05HX, International Bcstg. Network.
Technical facilities: 10-w TPO, 0.027-kw ERP, 426-ft. above ground, 765-ft. above sea level, lat. 31° 20' 18", long. 94° 41' 16".
Transmitter: Approx. 600-ft. N of Lufkin Ave., 0.2-mi. E of Loop 287, Lufkin.
Ownership: International Broadcasting Network.

Lufkin—K11SI, International Bcstg. Network.
Technical facilities: 10-w TPO, 0.059-kw ERP, 427-ft. above ground, 764-ft. above sea level, lat. 31° 20' 18", long. 94° 41' 16".
Requests modification of CP to 0.058-kw ERP, 839-ft. above sea level. BMPTVL-890712IF.
Transmitter: 600-ft. N of Lufkin Ave. & 0.19-mi. E of Loop 287.
Ownership: International Broadcasting Network.

*Lufkin—K30CS, Channel America LPTV License Subsidiary Inc. Phone: 212-262-5353. Fax: 212-246-8542.
Technical facilities: 100-w TPO, 1.05-kw ERP, 171-ft. above ground, 495-ft. above sea level, lat. 31° 22' 01", long. 94° 45' 56".
Transmitter: Lufkin.
Ownership: Channel America LPTV License Subsidiary Inc.
Planned satellite programming: Sports; Channel America Television Network.
Advertising: Yes. Rates: $300.00/30 Sec.; $500.00/Min.; $1000/Hour.

Marble Falls—K21BX, Hawkins Bcstg. Inc. Phone: 512-693-5551.
Technical facilities: 1000-w TPO, 40.9-kw ERP, 138-ft. above ground, 1188-ft. above sea level, lat. 30° 46' 30", long. 98° 29' 00".
Transmitter: 18.5-mi. NW of city at 317.97°T.
Began Operation: April 1, 1989.
Ownership: Hawkins Bcstg. Inc.

*Marshall—K62EB, Rey F. Franco Perez.
Technical facilities: 1000-w TPO, 27.4-kw ERP, 446-ft. above ground, 1001-ft. above sea level, lat. 32° 33' 51", long. 94° 28' 45".
Transmitter: 3.5-mi. NW of Marshall on Farm Rd. 449.
Ownership: Rey F. Franco Perez.

Memphis/Lakeview/Estelline—K44AK, Cruze Electronics. Phone: 806-259-2879.
Technical facilities: 100-w TPO, 0.843-kw ERP, 300-ft. above ground, 2505-ft. above sea level, lat. 34° 48' 35", long. 100° 36' 38".
Transmitter: 5-mi. NNW of Memphis.
Equipment: Television Technology transmitter; Scala antenna.
Ownership: Cruze Electronics.
Note: Operating as a translator; primary station KJTV, Lubbock, TX.

*Midland—K18DJ, Kaleb C. Trumbly.
Technical facilities: 1000-w TPO, 32.9-kw ERP, 408-ft. above ground, 3169-ft. above sea level, lat. 32° 00' 46", long. 102° 00' 24".
Transmitter: S of W.S. 80, Midland.
Ownership: Kaleb C. Trumbly.

*Midland—K62EA, Gerald D. Kamp.
Technical facilities: 1000-w TPO, 10.7-kw ERP, 318-ft. above ground, 3104-ft. above sea level, lat. 31° 59' 48", long. 102° 04' 41".
Transmitter: Wilco Building, Marienfeld & Wall.
Ownership: Gerald D. Kamp.

Mount Pleasant—K54CB, F.V.P. Network Inc.
Technical facilities: 1000-w TPO, 8-kw ERP, 320-ft. above ground, 670-ft. above sea level, lat. 33° 07' 33", long. 95° 01' 10".
Transmitter: Approx. 2.5-mi. W, near Interstate 30.
Ownership: F.V.P. Network Inc.

Mullin—K61CV, Pompey Mountain Bcstg. Co.
Technical facilities: 0.74-kw ERP, lat. 31° 37' 17", long. 98° 38' 31".
Ownership: Pompey Mountain Bcstg. Co.

*Nacogdoches—K47CU, Blacks Desiring Media Inc.
Technical facilities: 1000-w TPO, 6.86-kw ERP, 285-ft. above ground, 719-ft. above sea level, lat. 31° 36' 40", long. 94° 37' 50".
Transmitter: Richardson Temple Rd., 1.6-mi. SE of center of Nacogdoches.
Ownership: Blacks Desiring Media Inc.

*Nacogdoches—K56DT, Blacks Desiring Media Inc.
Technical facilities: 1000-w TPO, 6.86-kw ERP, 285-ft. above ground, 719-ft. above sea level, lat. 31° 36' 40", long. 94° 37' 50".
Transmitter: Richardson Temple Rd., 1.6-mi. SE of center of Nacogdoches.
Ownership: Blacks Desiring Media Inc.

*Nacogdoches—K59EB, Russell Communications.
Technical facilities: 1000-w TPO, 132-kw ERP, 423-ft. above ground, 965-ft. above sea level, lat. 31° 40' 58", long. 94° 41' 55".
Transmitter: 1.7-mi. NE of Redfield.
Ownership: Russell Communications.

*Odessa—K20DC, Kaleb C. Trumbly.
Technical facilities: 1000-w TPO, 32.9-kw ERP, 400-ft. above ground, 3510-ft. above sea level, lat. 31° 53' 50", long. 102° 33' 57".
Transmitter: 1.1-mi. E of intersection of 302 & 866.
Ownership: Kaleb C. Trumbly.

*Odessa—K48CW, Lomas De Oro Bcstg. Corp. Phone: 818-848-3922.
Technical facilities: 100-w TPO, 1.04-kw ERP, 443-ft. above ground, 3140-ft. above sea level, lat. 31° 51' 45", long. 102° 25' 00".
Transmitter: 2500 W. University, Odessa.
Ownership: Golden Hills Bcstg. Corp.

*Odessa—K49CD, Ronald J. Gordon.
Technical facilities: 1000-w TPO, 37.6-kw ERP, 400-ft. above ground, 3150-ft. above sea level, lat. 31° 57' 43", long. 102° 04' 00".
Transmitter: Antenna farm E off State Rte. 349, 0.74-mi. S of intersection with I-20.
Ownership: Ronald J. Gordon.

Odessa—K60EE, Telemundo of Galveston-Houston Inc.
Technical facilities: 729-w TPO, 4.81-kw ERP, 289-ft. above ground, 3205-ft. above sea level, lat. 31° 51' 58", long. 102° 22' 50".
Transmitter: Odessa Junior College, Deaderick Hall, 201 W. University Blvd., Odessa, TX.
Ownership: Telemundo Group.

Palestine—K17BP, Trinity Bcstg. Network.
Technical facilities: 1000-w TPO, 8.167-kw ERP, 379-ft. above ground, 939-ft. above sea level, lat. 31° 43' 55", long. 95° 37' 25".
Transmitter: 600-ft. S of Royal St. & Loop 256, Palestine.
Began Operation: July 31, 1988.
Satellite earth station: Scientific-Atlanta, 3.2-meter.
Ownership: Trinity Broadcasting Network Inc.
Satellite programming: Trinity Bcstg. Network.

***Pampa**—K16BL, Mountain TV Network Inc.
Technical facilities: 100-w TPO, 0.591-kw ERP, 148-ft. above ground, 3327-ft. above sea level, lat. 35° 33' 16", long. 100° 50' 31".
Transmitter: 5-mi. E of Pampa.
Ownership: Mountain TV Network Inc.

***Pampa**—K32CP, Blacks Desiring Media Inc.
Technical facilities: 1000-w TPO, 7.19-kw ERP, 144-ft. above ground, 3343-ft. above sea level, lat. 35° 33' 40", long. 100° 55' 40".
Transmitter: 2.5-mi. NE of Pampa.
Ownership: Blacks Desiring Media Inc.

***Pampa**—K43CK, Mountain TV Network Inc.
Technical facilities: 100-w TPO, 0.64-kw ERP, 148-ft. above ground, 3326-ft. above sea level, lat. 35° 33' 16", long. 100° 50' 31".
Transmitter: 5-mi. E of Pampa.
Ownership: Mountain TV Network Inc.

Paris—K08KK, Eastern Oklahoma Television Co. Inc. Phone: 405-332-3311.
Studio: National Bank Bldg., Paris, TX.
Technical facilities: 10-w TPO, 0.1-kw ERP, 249-ft. above ground, 794-ft. above sea level, lat. 33° 38' 07", long. 95° 33' 14".
Transmitter: 2305 SE Third, Paris.
Began Operation: November 1, 1986.
Ownership: Eastern Oklahoma Television Co. Inc.
Locally originated programming: News; public affairs; religious programming; sports; weather.
Represented (sales): Katz Television.
Note: Operating part time as a translator; primary station KTEN, Ada-Ardmore, OK.

***Paris**—K25DA, Owen Bcstg. Enterprises.
Technical facilities: 1000-w TPO, 4.59-kw ERP, 210-ft. above ground, 709-ft. above sea level, lat. 33° 40' 30", long. 95° 33' 20".
Transmitter: 1485 N. Main St., Paris.
Ownership: Owen Broadcasting Enterprises.

***Paris**—K42DA, Matthew Murillo Jr.
Technical facilities: 100-w TPO, 0.857-kw ERP, 617-ft. above ground, 1168-ft. above sea level, lat. 33° 37' 15", long. 95° 32' 50".
Requests modification of CP for change to 1000-w TPO, 12.5-kw ERP, 637-ft. above ground, BMPTT-910503A7.
Transmitter: Near Loop 286 & FM 1497, Paris.
Ownership: Matthew Murillo Jr.

***Paris**—K48BX, Russell Communications.
Technical facilities: 1000-w TPO, 11.9-kw ERP, 197-ft. above ground, 755-ft. above sea level, lat. 33° 39' 50", long. 95° 29' 46".
Transmitter: 3.4-mi. E of Paris.
Ownership: Russell Communications.

***Paris**—K53DC, Localvision. Phone: 605-335-1136.
Technical facilities: 1000-w TPO, 11.9-kw ERP, 197-ft. above ground, 755-ft. above sea level, lat. 33° 39' 50", long. 95° 29' 46".
Transmitter: Approx. 3.4-mi. E of Paris.
Ownership: Localvision.

***Pasadena**—K30CV, Faith That Pleases God Church Corp.
Technical facilities: 1000-w TPO, 3.51-kw ERP, 344-ft. above ground, 377-ft. above sea level, lat. 29° 42' 37", long. 95° 10' 29".
Requests modification of CP for change to 24.98-kw ERP, 574-ft. above ground, 574-ft. above sea level, lat. 29° 52' 05", long. 95° 21' 41". Transmitter to near Skinner Rd. & Hardy Freeway. BMPTTL-891208J9.
Transmitter: 0.15-mi. S of Hwy. 225 & 0.2-mi. W of South St.
Ownership: Faith That Pleases God Church Inc.

***Pecos**—K04MP, Moore Bcstg. Inc.
Technical facilities: 10-w TPO, 0.062-kw ERP, 150-ft. above ground, 2750-ft. above sea level, lat. 31° 23' 28", long. 103° 26' 00".
Transmitter: 4-mi. SE of Pecos off Hwy. 1450.
Equipment: Emcee transmitter; Bogner antenna.
Ownership: Moore Bcstg. Inc.

***Plainview**—K69FF, B & B Productions Inc.
Technical facilities: 1000-w TPO, 21-kw ERP, 299-ft. above ground, 3671-ft. above sea level, lat. 34° 13' 05", long. 101° 42' 02".
Transmitter: 4-mi. NE of Plainview.
Ownership: B & B Productions Inc.

***Quanah**—K16BK, Mountain TV Network Inc.
Technical facilities: 100-w TPO, 0.525-kw ERP, 95-ft. above ground, 1837-ft. above sea level, lat. 34° 11' 47", long. 99° 37' 43".
Transmitter: 8-mi. SE of Quanah.
Ownership: Mountain TV Network Inc.

***Quanah**—K22CJ, Mountain TV Network Inc.
Technical facilities: 100-w TPO, 0.533-kw ERP, 95-ft. above ground, 1837-ft. above sea level, lat. 34° 11' 47", long. 99° 37' 43".
Transmitter: 8-mi. SE of Quanah.
Ownership: Mountain TV Network Inc.

***Richmond-Rosenberg**—K58DO, Robert W. Fisher.
Technical facilities: 1000-w TPO, 30.1-kw ERP, 488-ft. above ground, 614-ft. above sea level, lat. 29° 34' 38", long. 95° 49' 52".
Transmitter: 0.4-mi. SE of Rosenberg.
Ownership: Robert W. Fisher.

***Rio Grande City**—K55FY, Villareal Bcstg. Co.
Technical facilities: 10-w TPO, 0.053-kw ERP, 102-ft. above ground, 341-ft. above sea level, lat. 26° 26' 05", long. 98° 50' 54".
Transmitter: 5.2-mi. NW of downtown Rio Grande City.
Ownership: Villareal Bcstg. Co.

***San Angelo**—K59EC, SWC Network Inc.
Technical facilities: 100-w TPO, 2.2-kw ERP, 151-ft. above ground, 2356-ft. above sea level, lat. 31° 26' 08", long. 100° 34' 08".
Transmitter: 0.6-mi. S of Arden Rd., 3-mi. W of intersection with FM 2288, San Angelo.
Ownership: SWC Network Inc.

San Antonio—K02MX, San Antonio Channel 2 Inc. Phone: 512-494-6565.
Technical facilities: 0.037-kw ERP, 540-ft. above ground, 1080-ft. above sea level, lat. 29° 25' 21", long. 98° 29' 26".
Transmitter: Tower Life Bldg.
Equipment: Television Technology transmitter; Scala antenna.
Ownership: San Antonio Channel 2 Inc.
Represented (engineering): Selmeyer & Kramer.
Represented (legal): Cohn & Marks.
Personnel: Bob A. Roth Sr., President.

***San Antonio**—K15CC, Faith Pleases God Church Corp.
Technical facilities: 100-w TPO, 8.84-kw ERP, 459-ft. above ground, 1099-ft. above sea level, lat. 29° 25' 51", long. 98° 29' 23".
Requests modification of CP for change to 1060-w TPO, 21.5-kw ERP. BMPTTL-891208YD.
Transmitter: Tower Life Bldg., 310 S. St. Marys St.
Ownership: Faith That Pleases God Church Inc.

San Antonio—K17BY, Nicolas Communications Corp. Phone: 512-824-5812.
Technical facilities: 800-w TPO, 10.4-kw ERP, 548-ft. above ground, 1201-ft. above sea level, lat. 29° 25' 41", long. 98° 29' 32".
Requests CP for change to 1000-w TPO, 13.4-kw ERP. BPTTL-910502PG.
Transmitter: NBC Plaza, 112 E. Pecan, San Antonio.
Ownership: Nicolas Communications Corp.

San Antonio—K20BW, DCH Evangelism TV Inc. Phone: 512-494-3900.
Studio: 600 N. Loop 1604 E., San Antonio, TX 78232.
Technical facilities: 1000-w TPO, 55.7-kw ERP, 131-ft. above ground, 1161-ft. above sea level, lat. 29° 31' 06", long. 98° 34' 18".
Transmitter: Wurzbach Rd. & Fredericksburg Rd., San Antonio.
Equipment: Acrodyne transmitter; Bogner antenna.
Satellite earth station: Scientific-Atlanta, 5-meter.
Ownership: DCH Evangelism Television Inc.
Locally originated programming: Religious programming; sports; hunting & fishing show.
Satellite programming: Trinity Bcstg. Network.
Advertising: Yes. Rates:$25.00-$50.00/30 Sec.; $100.00-$300.00/Hour.
Represented (legal): Frank Johnson.
Personnel: Jim R. Moss, Executive Director.

San Antonio—K33CK, DCH Evangelism TV Inc. Phone: 512-494-3900. Fax: 512-490-3385.
Studio: 600 N. Loop 1604 E, San Antonio, TX 78232.
Technical facilities: 300-w TPO, 14-kw ERP, 286-ft. above ground, 1194-ft. above sea level, lat. 29° 37' 12", long. 98° 22' 49".
Requests modification of CP for change to 1000-w TPO, 46.7-kw ERP. BPTTL-910502PC.
Transmitter: 5031 Judson Rd., San Antonio.
Equipment: Acrodyne transmitter; Alan Dick & Co. antenna.
Ownership: DCH Evangelism Television Inc.
Locally originated programming: Children's programming; documentaries; ethnic programming; music videos; religious programming; sports; hunting & fishing show; state university sports; high school sports.
Satellite programming: FamilyNet; Trinity Bcstg. Network.
Advertising: Yes.
Personnel: Jim Moss, Executive Director; Carol Anderson, sales.

***San Antonio**—K65ES, Louis Martinez. Phone: 714-780-3408.
Technical facilities: 1000-w TPO, 22.4-kw ERP, 171-ft. above ground, 978-ft. above sea level, lat. 29° 31' 52", long. 98° 28' 54".
Requests modification of CP for change to 450-w TPO, 5-kw ERP. BMPTTL-8912083B.
Transmitter: Airport Center, 10100 Reunion Place, San Antonio.
Ownership: Louis Martinez.

San Antonio—K67DW, M & M Communications Corp. Phones: 904-456-9749; 904-456-2269.
Technical facilities: 900-w TPO, 10.2-kw ERP, 404-ft. above ground, 1053-ft. above sea level, lat. 29° 25' 21", long. 98° 29' 26".
Transmitter: Tower Life Building, San Antonio.
Began Operation: July 1, 1990.
Ownership: M & M Communications Inc.
Locally originated programming: Community programming; local special events; public affairs.
Advertising: Yes.
Represented (sales): Morris Productions.
Represented (legal): McFadden, Evans & Sill.

San Marcos—K40CT, WFIL Inc.
Technical facilities: 1000-w TPO, 8.61-kw ERP, 108-ft. above ground, 892-ft. above sea level, lat. 29° 53' 30", long. 97° 57' 03".
Transmitter: Near San Marcos Academy.
Ownership: LIN Television Corp.

***Snyder**—K07TZ, Ramar Communications Inc.
Technical facilities: 10-w TPO, 0.059-kw ERP, 328-ft. above ground, 2818-ft. above sea level, lat. 32° 46' 52", long. 100° 53' 52".
Transmitter: 1.5-mi. NW of Snyder city limits & Rte. 208.
Ownership: Ramar Communications Inc.

***Somerville**—K35DI, M. Doyle Groce.
Technical facilities: 1000-w TPO, 1.12-kw ERP, 98-ft. above ground, 351-ft. above sea level, lat. 30° 20' 40", long. 96° 31' 43".
Transmitter: City lot, Somerville.
Ownership: M. Doyle Groce.

***Spearman**—K22CK, Mountain TV Network Inc.
Technical facilities: 100-w TPO, 0.666-kw ERP, 95-ft. above ground, 3307-ft. above sea level, lat. 36° 00' 10", long. 101° 14' 28".
Transmitter: 13-mi. SSW of Spearman.
Ownership: Mountain TV Network Inc.

***Spearman**—K40CE, Mountain TV Network Inc.
Technical facilities: 100-w TPO, 0.715-kw ERP, 95-ft. above ground, 3307-ft. above sea level, lat. 36° 00' 10", long. 101° 14' 28".
Transmitter: 13-mi. SSW of Spearman.
Ownership: Mountain TV Network Inc.

***Spearman**—K46CD, Mountain TV Network Inc.
Technical facilities: 100-w TPO, 0.724-kw ERP, 95-ft. above ground, 3307-ft. above sea level, lat. 36° 00' 10", long. 101° 14' 28".
Transmitter: 13-mi. SSW of Spearman.

***Spearman**—K48DE, Mountain TV Network Inc.
Technical facilities: 100-w TPO, 0.74-kw ERP, 95-ft. above ground, 3307-ft. above sea level, lat. 36° 00' 10", long. 101° 14' 28".
Transmitter: 12.9-mi. SSW of Spearman.
Ownership: Mountain TV Network Inc.

***Spearman**—K67DP, Mountain TV Network Inc.
Technical facilities: 100-w TPO, 0.8-kw ERP, lat. 36° 00' 10", long. 101° 14' 28".
Transmitter: 13-mi. SSW of Spearman.
Ownership: Mountain TV Network Inc.

Sulphur Springs—K18AL, H & B Bcstg.
Technical facilities: 1000-w TPO, 38.465-kw ERP, 500-ft. above ground, 1130-ft. above sea level, lat. 33° 07' 54", long. 95° 50' 06".
Transmitter: 0.5-mi. SW of intersection of Hwys. 499 & 275.
Equipment: Acrodyne transmitter; Bogner antenna.
Began Operation: September 15, 1983.
Ownership: H & B Bcstg.
Represented (engineering): Moffet, Larson & Johnson.
Represented (legal): Paul, Hastings, Janofsky & Walker.

***Taylor**—K27DP, WFIL Inc.
Technical facilities: 100-w TPO, 8.71-kw ERP, 105-ft. above ground, 673-ft. above sea level, lat. 30° 34' 39", long. 97° 24' 50".
Transmitter: 12th & Powzer Sts.
Ownership: LIN Television Corp.

*Temple—K12OK, Video Jukebox Network Inc.
Technical facilities: 100-w TPO, 0.071-kw ERP, 112-ft. above ground, 810-ft. above sea level, lat. 31° 06' 50", long. 97° 20' 16".
Requests modification of CP to add Belton, Heidenheimer, Moffatt, Roy and Westphalia tp principal community & change to 0.13-kw ERP. BMPTTL-910502EU.
Transmitter: 1402 N. 3rd, Temple.
Ownership: Video Jukebox Network Inc.

*Texarkana—K10NN, Video Jukebox Network Inc.
Technical facilities: 10-w TPO, 0.116-kw ERP, 299-ft. above ground, 600-ft. above sea level, lat. 33° 25' 57", long. 94° 05' 25".
Transmitter: 1700 Rosewood, Texarkana.
Ownership: Video Jukebox Network Inc.

*Texarkana—K41DA, Beech Street Communications Corp.
Technical facilities: 1000-w TPO, 15.4-kw ERP, 285-ft. above ground, 597-ft. above sea level, lat. 33° 25' 48", long. 94° 05' 08".
Transmitter: 0.1-mi. NW of W. Seventh St., Texarkana.
Ownership: Beech Street Communications Corp.

Turkey/Quitaque—K60BW, Ramar Communications Inc. Phone: 806-423-1221.
Technical facilities: 100-w TPO, 2.072-kw ERP, 120-ft. above ground, 3250-ft. above sea level, lat. 34° 23' 33", long. 101° 07' 30".
Transmitter: 4-mi. NW of Quitaque.
Equipment: Television Technology transmitter; Scala antenna.
Began Operation: January 1, 1984.
Ownership: Ramar Communications Inc.
Represented (engineering): Arnold Cruze.
Personnel: Arville Setliff, Station Manager.
Note: Operating as a translator; primary station KJTV Lubbock, TX.

*Tyler—K26DF, Rey F. Franco Perez.
Technical facilities: 1000-w TPO, 8.44-kw ERP, 430-ft. above ground, 932-ft. above sea level, lat. 32° 21' 43", long. 95° 16' 10".
Transmitter: 1702 E. Commerce St.
Ownership: Rey F. Franco Perez.

Tyler—K45AN, Christian World Network.
Technical facilities: 10.4-kw ERP, lat. 32° 21' 05", long. 95° 18' 06".
Ownership: Christian World Network.

*Tyler—K48DP, C-Tec Corp.
Technical facilities: 1000-w TPO, 7.94-kw ERP, 430-ft. above ground, 932-ft. above sea level, lat. 32° 21' 43", long. 95° 16' 10".
Requests modification of CP for change to 17.3-kw ERP, 919-ft. above sea level. BMPTTL-910503XY.
Transmitter: 1702 E. Commerce St., Tyler.
Ownership: C-Tec Corp.

*Tyler—K67DU, International Bcstg. Network.
Technical facilities: 7.98-kw ERP, lat. 32° 20' 34", long. 95° 15' 26".
Ownership: International Broadcasting Network.

*Uvalde—K13US, Owen Bcstg. Enterprises.
Technical facilities: 0.025-kw ERP, lat. 29° 15' 40", long. 99° 44' 51".
Ownership: Owen Broadcasting Enterprises.

*Uvalde—K15BV, Fourth Man Center.
Technical facilities: 0.224-kw ERP, 170-ft. above ground, 1075-ft. above sea level, lat. 29° 13' 15", long. 99° 47' 10".
Transmitter: 214 Martin St., Uvalde.
Ownership: Fourth Man Center.

*Uvalde—K26AF, Elcio & Brunhilda Salgado Co.
Technical facilities: 10-w TPO, 0.054-kw ERP, 100-ft. above ground, 1055-ft. above sea level, lat. 29° 15' 40.50", long. 99° 44' 51.40".
Transmitter: 3.5-mi. E of Uvalde on Hacienda Rd.
Equipment: Emcee transmitter; Scientific-Atlanta antenna.
Ownership: Elcio & Brunhilda Salgado; Juanita T. De McVera.
Represented (engineering): Agape TV Media.

*Uvalde—K65EQ, Tom Winkle Radio & Television.
Technical facilities: Lat. 29° 15' 38", long. 99° 44' 46".

*Uvalde & rural Uvalde County—K33CL, Mountain TV Network Inc.
Technical facilities: 100-w TPO, 0.918-kw ERP, 100-ft. above ground, 1176-ft. above sea level, lat. 29° 17' 08", long. 99° 39' 22".
Transmitter: 9-mi. NE of Uvalde.
Ownership: Mountain TV Network Inc.

*Uvalde (rural portions) & Knippa—K56EQ, Tom Winkle Radio & TV Service.
Technical facilities: 20-w TPO, 0.061-kw ERP, 52-ft. above ground, 1194-ft. above sea level, lat. 29° 15' 38", long. 99° 44' 46".
Transmitter: Big Mountain, Kennedy Ranch, Uvalde.
Ownership: Tom Winkle Radio & TV Service.

Victoria—K44AN, Central Texas TV.
Technical facilities: 0.01-kw ERP, lat. 28° 50' 40", long. 96° 53' 43".
Ownership: Central Texas Television.

Victoria—K51BG, D. W. Strahan. Phones: 512-578-5555; 512-578-6011.
Studio: 3112-A Pleasant Green Dr., Victoria, TX 77902.
Technical facilities: 100-w TPO, 0.5-kw ERP, 489-ft. above ground, 579-ft. above sea level, lat. 28° 46' 42", long. 96° 58' 08".
Transmitter: 3112-A Pleasant Green Dr., 3-mi. W of Hwy. 87.
Equipment: Television Technology transmitter; Scala antenna.
Satellite earth stations: Sierra, 3-meter; Microdyne, 4-meter; Chapparal; Drake receivers.
Began Operation: April 25, 1987.
Ownership: D. W. Strahan.
Locally originated programming: Community programming; documentaries; ethnic programming; foreign language programming; music videos; religious programming; sports.
Advertising: Yes. Rates: $7.00/30 Sec.; $25.00/Hour.
Personnel: D. W. Strahan, Manager.
Note: Spanish programming 40 hrs. per week.

Victoria—K53CZ, Community TV of Victoria. Phones: 512-578-5555; 512-578-6011.
Studio: 3112-A Pleasant Green Dr., Victoria, TX 77902.
Technical facilities: 100-w TPO, 0.71-kw ERP, 489-ft. above ground, 577-ft. above sea level, lat. 28° 46' 42", long. 96° 58' 08".
Transmitter: 3112-A Pleasant Green Dr., 3-mi. W of Hwy. 87.
Equipment: Television Technology transmitter; Scala antenna.
Satellite earth stations: M/A-Com; Microdyne.
Began Operation: September 19, 1985.
Ownership: D. W. Strahan.
Locally originated programming: Children's programming; classified advertising; community programming; ethnic programming; music videos; public access; religious programming; hunting & fishing show.
Advertising: Yes. Rates: $9.00/30 Sec.; $15.00/Min.; $25.00/Hour.
Personnel: D. W. Strahan, Manager.

Victoria—K55CP, Community TV of Victoria. Phones: 512-578-5555; 512-578-6011.
Technical facilities: 100-w TPO, 0.5-kw ERP, 489-ft. above ground, 577-ft. above sea level, lat. 28° 46' 42", long. 96° 58' 08".
Ownership: D. W. Strahan.

*Victoria—K64DN, American Christian TV System Inc.
Technical facilities: 100-w TPO, 1.04-kw ERP, 72-ft. above ground, 174-ft. above sea level, lat. 28° 50' 07", long. 96° 59' 23".
Transmitter: United Bank Plaza, Mockingbird Lane & Sam Houston Dr., Victoria.
Ownership: American Christian Television Systems Inc.

*Waco—K12OL, Summation Bcstg. Co.
Technical facilities: 10-w TPO, 0.31-kw ERP, 351-ft. above ground, 958-ft. above sea level, lat. 31° 28' 00", long. 97° 11' 14".
Transmitter: 4-mi. S of Waco.

*Waco—K17BQ, Continental Satellite Corp.
Technical facilities: 1000-w TPO, 8.18-kw ERP, 161-ft. above ground, 551-ft. above sea level, lat. 31° 32' 50", long. 97° 07' 12".
Transmitter: Citizens Tower, 501 Franklin St.
Ownership: Continental Satellite Corp.

*Waco—K19BX, Rene Hinojosa.
Technical facilities: 1000-w TPO, 25.3-kw ERP, 181-ft. above ground, 666-ft. above sea level, lat. 31° 31' 54", long. 97° 08' 44".
Transmitter: Near Baylor Stadium, Waco.
Ownership: Rene Hinojosa.

*Waco—K50CW, Richard W. Baker.
Technical facilities: 480-w TPO, 25.4-kw ERP, 354-ft. above ground, 948-ft. above sea level, lat. 31° 32' 10", long. 97° 11' 03".
Requests modification of CP for change to 2000-w TPO, 33-kw ERP, 439-ft. above ground, 1030-ft. above sea level, lat. 31° 28' 00", long. 97° 11' 14". Transmitter to W of I-35 & Sun Valley Rd., Hewitt. BMPTTL-910502NI.
Transmitter: 4520 Bosque Blvd., Waco.
Ownership: Richard W. Baker.

*Waco—K62CY, Nicolas Communications Corp. Phone: 512-824-5812.
Technical facilities: 1000-w TPO, 9.31-kw ERP, 387-ft. above ground, 945-ft. above sea level, lat. 31° 32' 10", long. 97° 11' 10".
Requests modification of CP for change to Ch. 57, 8-kw ERP. BMPTTL-891205NE.
Transmitter: 425 Austin Ave., Alco Bldg., Waco.
Ownership: Nicolas Communications Corp.

Wellington-Dodson—K27BZ, Greenbelt TV Translator System Inc.
Technical facilities: 20-w TPO, 0.216-kw ERP, 226-ft. above ground, 2192-ft. above sea level, lat. 34° 46' 14", long. 100° 11' 28".
Transmitter: 4-mi. S of Wellington.
Ownership: Greenbelt TV Translator System Inc.
Note: Operating as a translator; primary station KJTV, Lubbock, TX.

*Wichita Falls—K09VP, Video Jukebox Network Inc.
Technical facilities: 10-w TPO, 0.074-kw ERP, 646-ft. above ground, 1460-ft. above sea level, lat. 33° 53' 50", long. 98° 32' 33".
Requests modification of CP for change to add Jolly, Dean, Holliday, Iowa Park and Burkburnett to principal community & change to 0.34-kw ERP. BMPTTL-910502EZ.
Transmitter: 3412 Onaway Trail, Wichita Falls.
Ownership: Video Jukebox Network Inc.

*Wichita Falls—K30DJ, ACTS of Wichita Falls Inc.
Technical facilities: 1000-w TPO, 28.2-kw ERP, 440-ft. above ground, 1283-ft. above sea level, lat. 33° 53' 00", long. 98° 36' 10".
Requests modification of CP for change to 27.6-kw ERP, 518-ft. above ground, 1309-ft. above sea level, lat. 33° 53' 50", long. 98° 32' 33". Transmitter to 3700 Onaway Trail, Wichita Falls. BMPTTL-910503B6.
Transmitter: 801-ft. E & 1499-ft. S of intersection of Hwy. 369 & Kavanc Rd.

Wichita Falls—K35BO, BSP Bcstg. Inc.
Studio: 3800 Call Field Rd., Wichita Falls, TX 76308.
Technical facilities: 1000-w TPO, 10.5-kw ERP, 400-ft. above ground, 1411-ft. above sea level.
Holds CP for change to lat. 33° 53' 50", long. 98° 32' 33".
Transmitter: 3700 Onaway Trail, Wichita Falls.
Equipment: ITS transmitter; Scala antenna.
Began Operation: July 1, 1988.
Ownership: BSP Bcstg.
Satellite programming: Sports.
Advertising: Yes. Rates: $25.00/30 Sec.; $50.00/Min.
Represented (legal): Goldberg & Spector.
Personnel: Pete D'Acosta, General Manager; Joe Muller, sales; Ken Thomason, engineering.

*Wichita Falls—K48DJ, BSP Bcstg. Inc.
Technical facilities: 1000-w TPO, 10.3-kw ERP, 400-ft. above ground, 1411-ft. above sea level, lat. 33° 53' 50", long. 98° 32' 33".
Transmitter: 3700 Onaway Trail, Wichita Falls.
Ownership: BSP Bcstg.

Woodrow—K51BX, Ronald J. Gordon. Phone: 512-480-0084.
Technical facilities: 1000-w TPO, 10.1-kw ERP, 322-ft. above ground, 3520-ft. above sea level, lat. 33° 35' 06", long. 101° 50' 49".
Transmitter: 1220 Broadway St., Lubbock.
Ownership: Ronald J. Gordon.

Utah

Antimony Angle—K54CO, Piute County.
Technical facilities: 20-w TPO, 0.86-kw ERP, 30-ft. above ground, 7428-ft. above sea level, lat. 38° 10' 50", long. 112° 02' 30".
Transmitter: 4-mi. NW of Antimony.
Ownership: Piute County.

Bicknell—K38CJ, U. of Utah. Phone: 801-581-3099. Fax: 801-581-5735.
Technical facilities: 3.1-kw ERP, 1202-ft. above sea level, lat. 39° 43' 16", long. 84° 15' 00".
Transmitter: Existing WPTD(TV) tower.
Ownership: University of Utah.
Note: Operating as a translator; primary station KUED, Salt Lake City, UT.

Bonanza-Vernal—K39AK, Trinity Bcstg. Network Inc.
Technical facilities: 100-w TPO, 0.38-kw ERP, lat. 40° 21' 01", long. 109° 09' 49".
Began Operation: August 26, 1987.
Ownership: Trinity Broadcasting Network Inc.
Satellite programming: Trinity Bcstg. Network.

Cedar City—K22AH, Russell Communications.
Technical facilities: 1000-w TPO, 12.6-kw ERP, 59-ft. above ground, 6089-ft. above sea level, lat. 37° 40' 12", long. 113° 04' 59".
Transmitter: Water tank site, SW side of Cedar City.
Ownership: Russell Communications.

***Cedar City**—K60BY, Summit Communications Inc.
Technical facilities: 100-w TPO, 1.141-kw ERP, 40-ft. above ground, 6040-ft. above sea level, lat. 37° 40' 15", long. 113° 04' 10".
Transmitter: Cross Hollow Hills, Cedar City.
Equipment: Emcee transmitter; Bogner antenna.
Ownership: Summit Communications Inc.
Represented (engineering): Comsearch.
Represented (legal): Cole, Raywid & Braverman.

Delta/rural Millard County—K64BO, KUTV Inc. Phone: 801-973-3000. Fax: 801-973-3369.
Technical facilities: 100-w TPO, 2.234-kw ERP, 25-ft. above ground, 5425-ft. above sea level, lat. 39° 19' 39", long. 112° 19' 36".
Transmitter: 1.5-mi. S of Oak City.
Equipment: Television Technology transmitter; Scala antenna.
Began Operation: March 1, 1983.
Ownership: Standard Corp.
Note: Operating as a translator, primary station KUTV, Salt Lake City, UT.

Garfield County—K27CE, Garfield County.
Technical facilities: 3.16-kw ERP, lat. 38° 32' 10", long. 112° 04' 19".
Ownership: Garfield County.

Garfield rural—K25OC, U. of Utah. Phone: 801-581-3099. Fax: 801-581-5735.
Technical facilities: 100-w TPO, 3.16-kw ERP, 36-ft. above ground, 11263-ft. above sea level, lat. 38° 32' 10", long. 112° 04' 19".
Transmitter: 8-mi. SSE of Monroe, atop Monroe Peak.
Ownership: University of Utah.
Note: Operating as a translator; primary station KULC, Ogden, UT.

Green River—K30AG, Green River City TV.
Technical facilities: 0.892-kw ERP, lat. 39° 10' 58", long. 110° 36' 25".
Ownership: Green River City TV.

***Junction**—K16CA, University of Utah.
Technical facilities: Lat. 38° 12' 49", long. 112° 14' 23".

Kanab—K12ND, Kanab Lions Club.
Technical facilities: 0.06-kw ERP, lat. 36° 59' 32", long. 112° 31' 39".
Ownership: Kanab Lions Club.
Note: Operating as a translator; primary station KSL-TV, Salt Lake City, UT.

***Logan**—K21BY, Blacks Desiring Media Inc.
Technical facilities: 1000-w TPO, 7.24-kw ERP, 141-ft. above ground, 4157-ft. above sea level, lat. 41° 44' 06", long. 111° 51' 14".
Transmitter: 0.9-mi. NW of Logan at 273.66°T.
Ownership: Blacks Desiring Media Inc.

***Logan**—K27CR, Cache Valley Publishing Co.
Technical facilities: 1000-w TPO, 6.58-kw ERP, 66-ft. above ground, 4865-ft. above sea level, lat. 41° 44' 03", long. 111° 50' 11".
Transmitter: 75 Third St., North Logan.
Ownership: Cache Valley Publishing Co.

***Logan**—K51CQ, Reed Bullen.
Technical facilities: 1-w TPO, 0.047-kw ERP, 59-ft. above ground, 5755-ft. above sea level, lat. 41° 53' 50", long. 111° 57' 39".
Transmitter: Little Mountain, 2.7-mi. NNE of Newton.
Ownership: Reed Bullen.

Manti/Ephraim—K28AG, Sanpete TV Corp.
Technical facilities: 100-w TPO, 9.419-kw ERP, 20-ft. above ground, 6095-ft. above sea level, lat. 39° 12' 06", long. 111° 43' 39".
Ownership: Sanpete TV Corp.

Marysvale—K30CW, U. of Utah. Phone: 801-581-3099. Fax: 801-581-5735.
Technical facilities: 20-w TPO, 0.582-kw ERP, 20-ft. above ground, 7618-ft. above sea level, lat. 38° 30' 27", long. 112° 11' 50".
Transmitter: 4.5-mi. NNE of Marysvale.
Ownership: University of Utah.
Note: Operating as a translator; primary station KULC, Ogden, UT.

Marysvale—K32AL, U. of Utah. Phone: 801-581-4553. Fax: 801-581-5735.
Technical facilities: 20-w TPO, 0.509-kw ERP, 25-ft. above ground, 7620-ft. above sea level, lat. 38° 30' 27", long. 112° 11' 50".
Transmitter: Approx. 4.5-mi. NNE of Marysvale.
Equipment: Television Technology transmitter; Scala antenna.
Began Operation: September 1, 1983.
Ownership: University of Utah.
Note: Operating as a translator, primary station KUED, Salt Lake City, UT.

Mesquite, NV & Gunlock/Veyo, UT—K45AI, Russell & Adams Communications.
Technical facilities: 100-w TPO, 4.775-kw ERP, 20-ft. above ground, 7766-ft. above sea level, lat. 37° 09' 22", long. 113° 52' 10".
Transmitter: Beaver Dam Mtns., W of Santa Clara, UT.
Began Operation: November 1, 1982.
Ownership: Russell & Adams Communications.
Represented (engineering): B. Ray Carpenter.
Note: Operating as a translator; primary station K55DL, St. George, UT.

Myton/rural Duchesne County—K43AE, KUTV Inc. Phone: 801-973-3000.
Technical facilities: 100-w TPO, 3.916-kw ERP, 42-ft. above ground, 10057-ft. above sea level, lat. 40° 21' 45", long. 110° 47' 31".
Transmitter: 5-mi. W of Tabiona on Tabby Mountain translator site.
Equipment: Television Technology transmitter; Scala antenna.
Began Operation: March 1, 1983.
Ownership: Standard Corp.
Note: Operating as a translator; primary station KUTV, Salt Lake City, UT.

***Ogden**—K50CU, First National Bcstg. Corp.
Technical facilities: 100-w TPO, 0.324-kw ERP, 56-ft. above ground, 5295-ft. above sea level, lat. 41° 11' 24", long. 111° 55' 48".
Requests modification of CP for change to 1000-w TPO, 11.4-kw ERP, 167-ft. above ground, 4465-ft. above sea level, lat. 41° 13' 21", long. 111° 58' 12". Transmitter to 385 24th St., Ogden. BMPTTL-910503ZU.
Transmitter: 4014 Beau Dr., Ogden.
Ownership: First National Broadcasting Corp.

Ogden—K64CJ, Trinity Bcstg. Network Inc.
Technical facilities: 1000-w TPO, 10.4-kw ERP, lat. 41° 09' 49", long. 112° 01' 28".
Equipment: ITS transmitter; Bogner antenna.
Satellite earth station: Scientific-Atlanta, 3.2-meter.
Began Operation: July 1, 1988.
Ownership: Trinity Broadcasting Network Inc.
Satellite programming: Trinity Bcstg. Network.

Park City—K45AX, William H. Coleman. Phone: 801-649-4501.
Studio: 614 Main St., Park City, UT 84060.
Technical facilities: 0.52-kw ERP, 50-ft. above ground, 7458-ft. above sea level, lat. 40° 40' 59", long. 111° 31' 22".
Transmitter: Quarry Mountain, Park City, Summit County.
Equipment: Television Technology transmitter; Lindsay antenna.
Began Operation: November 1, 1986.
Ownership: Park City Television.
Locally originated programming: Community programming; city council meetings; local special events; documentaries; wire service news; public affairs; high school sports; weather.
Satellite programming: INN; Learning Channel.
Advertising: Yes. Rates: $25.00/30 Sec.; $100.00/Hour.
Personnel: William H. Coleman, Owner; Mary Bailey, Station Manager; Fred Helsop, Engineer; Heide Alsop, Marketing Director.

***Provo**—K44CU, Oxford Investment Inc.
Technical facilities: 907-w TPO, 10-kw ERP, 30-ft. above ground, 7671-ft. above sea level, lat. 40° 16' 57", long. 111° 56' 10".
Transmitter: Wiley Canyon tower in Lake Mountains, Provo.
Ownership: Oxford Investment Inc.

***Roosevelt**—K32AT, Localvision. Phone: 605-335-1136.
Technical facilities: 1.18-kw ERP, lat. 40° 19' 27", long. 110° 09' 19".
Transmitter: Approx. 8.5-mi. W of Roosevelt.
Ownership: Localvision.

St. George—K14AN, Russell Communications.
Technical facilities: 20-w TPO, 1.355-kw ERP, 60-ft. above ground, 2750-ft. above sea level, lat. 37° 03' 49", long. 113° 34' 20".
Ownership: Russell Communications.

St. George—K27AH, Summit Communications Inc.
Technical facilities: 100-w TPO, 0.504-kw ERP, 40-ft. above ground, 3160-ft. above sea level, lat. 37° 03' 51", long. 113° 34' 16".
Transmitter: Webb Hill, St. George.
Equipment: Emcee transmitter; Bogner antenna.
Began Operation: March 1, 1983.
Ownership: Summit Communications Inc.
Satellite programming: On-TV.

***St. George**—K27DC, Mohave County Board of Supervisors.
Technical facilities: 100-w TPO, 1.13-kw ERP, 39-ft. above ground, 7320-ft. above sea level, lat. 36° 47' 34", long. 113° 45' 04".
Transmitter: Black Rock Mountain, 12-mi. S of Rte. 15, Littlefield, AZ.
Ownership: Mohave County Board of Supervisors.

***St. George/Washington/Santa Clara**—K55DL, MB Bcstg.
Technical facilities: 100-w TPO, 1.193-kw ERP, 30-ft. above ground, 3169-ft. above sea level, lat. 37° 04' 50", long. 113° 34' 19".
Transmitter: Webb Hill, S of St. George.
Equipment: Television Technology transmitter; Scala antenna.
Ownership: MB Broadcasting.
Personnel: Arthur Mortensen, Station Manager.

***Salt Lake City**—K32BK, Robert H. Hanson.
Technical facilities: 100-w TPO, 0.226-kw ERP, 65-ft. above ground, 5745-ft. above sea level, lat. 40° 48' 27", long. 111° 53' 18".
Requests modification of CP for change to 31.932-kw ERP. BMPTTL-890310R9.
Transmitter: 1745 Bonneville Blvd., Salt Lake City.
Ownership: Robert H. Hanson.

Salt Lake City—K36CJ, National Minority TV.
Technical facilities: 1000-w TPO, 30.8-kw ERP, 30-ft. above ground, 5709-ft. above sea level, lat. 40° 48' 27", long. 111° 53' 18".
Transmitter: 1.8-mi. NE of intersection of State Rte. 184 & U.S. Rte. 89.
Equipment: Television Technology transmitter.
Satellite earth station: Scientific-Atlanta, 3.2-meter; Scientific-Atlanta receivers.
Began Operation: November 1, 1989.
Ownership: National Minority TV Inc.
Satellite programming: Trinity Bcstg. Network.

Salt Lake City—K38CN, William Allen Marshall.
Technical facilities: 100-w TPO, 0.816-kw ERP, 100-ft. above ground, 5220-ft. above sea level, lat. 40° 38' 56", long. 112° 04' 13".
Transmitter: 6700 West 5400 South, West Valley City.
Ownership: William A. Marshall.

Salt Lake City—K46BJ, Ogden TV Inc. Phones: 801-621-3030; 801-322-0317. Fax: 801-394-1451.
Technical facilities: 1000-w TPO, 5.3-kw ERP, 453-ft. above ground, 4790-ft. above sea level, lat. 40° 46' 09", long. 111° 53' 17".
Transmitter: 36 South State St.
Equipment: Television Technology transmitter; Bogner antenna.
Ownership: Ogden TV Inc.
Note: Operating as a translator; primary station KOOG-TV, Ogden, UT.

Tooele—K24CQ, U. of Utah. Phone: 801-581-4553. Fax: 801-581-5735.
Technical facilities: 100-w TPO, 3.02-kw ERP, 26-ft. above ground, 8996-ft. above sea level, lat. 40° 39' 33", long. 112° 12' 08".
Transmitter: 19-mi. NE of Tooele.
Ownership: University of Utah.
Note: Operating as a translator; primary station KUED, Salt Lake City, UT.

***Vernal**—K17BL, Spectrum Press Inc.
Technical facilities: 1000-w TPO, 6.03-kw ERP, 247-ft. above ground, 5425-ft. above sea level, lat. 40° 29' 39", long. 109° 31' 45".
Transmitter: 2.8-mi. N of center of Vernal.
Ownership: Spectrum Press Inc.

Vermont

***Barton**—W28AU, Bruce M. & Susan E. Lyons.
Technical facilities: 100-w TPO, 1.02-kw ERP, 69-ft. above ground, 1588-ft. above sea level, lat. 44° 43' 55", long. 72° 14' 00".
Transmitter: Glover Twp., 0.46-mi. NW of West Glover.

***Burlington**—W11CH, Susan A. Lawrenson.
Technical facilities: 10-w TPO, 0.075-kw ERP, 207-ft. above ground, 436-ft. above sea level, lat. 44° 28' 44", long. 73° 12' 50".
Transmitter: Intersection of Pine & Bank, Burlington.
Ownership: Susan A. Lawrenson.

*Burlington—W13CJ, Susan Webb.
Technical facilities: 10-w TPO, 0.075-kw ERP, 207-ft. above ground, 436-ft. above sea level, lat. 44° 28' 44", long. 73° 12' 50".
Transmitter: Intersection of Pine & Bank.
Ownership: Susan Webb.

*Burlington—W16AL, Trinity Bcstg. Network Inc.
Technical facilities: 1000-w TPO, 47-kw ERP, 988-ft. above ground, 2280-ft. above sea level, lat. 44° 34' 26", long. 73° 40' 29".
Transmitter: Terry Mountain, near Peasleeville, NY.
Scheduled to begin operation: November 1, 1991.
Ownership: Trinity Broadcasting Network Inc.
Satellite programming: Trinity Bcstg. Network.

*Burlington—W39AS, Family Bcstg. Inc.
Technical facilities: 62.3-kw ERP, lat. 44° 21' 52", long. 75° 55' 53".
Ownership: Family Broadcasting Inc.

*Burlington—W44AQ, Residential Entertainment Inc.
Technical facilities: 100-w TPO, 1.31-kw ERP, 115-ft. above ground, 295-ft. above sea level, lat. 44° 28' 32", long. 73° 12' 50".
Transmitter: 131 Main St., Burlington.

Killington—W18AE, Killington Ltd. Phone: 802-422-4488. Telex: 503-815. Fax: 802-422-3132.
Studio: Killington Rd., Killington, VT 05751.
Technical facilities: 100-w TPO, 0.115-kw ERP, 36-ft. above ground, 4271-ft. above sea level, lat. 43° 36' 18", long. 72° 49' 14".
Transmitter: Killington Peak.
Equipment: Emcee transmitter; Scala antenna.
Satellite earth station: Paraclipse, 5-meter; Orake, M/A-Com receivers.
Began Operation: January 6, 1987.
Ownership: Killington Ltd.
Locally originated programming: Children's programming; classified advertising; local special events; documentaries; magazines; music videos; wire service news; public affairs; sports; hunting & fishing show; weather.
Planned locally originated programming: City council meetings; sports magazine.
Satellite programming: Biznet; sports.
Planned satellite programming: C-SPAN.
Advertising: Yes. Rates: $25.00/30 Sec.; $50.00/Min.
Represented (engineering): Centrapage Inc.
Represented (legal): Brown, Finn & Nietert, Chartered.
Personnel: David Huot, General Manager; Jim Hering, LPTV Manager; Joe Alvin, Engineer.

*Killington—W35AN, Killington Ltd. Phone: 802-422-3333. Fax: 802-422-3132.
Technical facilities: 100-w TPO, 0.894-kw ERP, 52-ft. above ground, 4288-ft. above sea level, lat. 43° 36' 18", long. 72° 49' 14".
Transmitter: Killington Peak.

*Killington—W44AN, Residential Entertainment Inc. Phone: 802-422-3333. Fax: 802-422-3132.
Technical facilities: 100-w TPO, 0.883-kw ERP, 53-ft. above ground, 4288-ft. above sea level, lat. 43° 36' 18", long. 72° 49' 14".
Transmitter: Killington Peak, Killington.
Ownership: Residential Entertainment Inc.

*St. Johnsbury—W14AY, Local Communications.
Technical facilities: 1000-w TPO, 17.7-kw ERP, 138-ft. above ground, 1060-ft. above sea level, lat. 44° 23' 07", long. 72° 02' 11".
Transmitter: 2.6-mi. SW of St. Johnsbury.
Ownership: Local Communications.

*Warren—W25AR, John L. Eddy III.
Technical facilities: 100-w TPO, 1.03-kw ERP, 62-ft. above ground, 2162-ft. above sea level, lat. 44° 06' 16", long. 72° 47' 34".
Transmitter: 1.8-mi. E on Roxbury Gap.
Ownership: John L. Eddy III.

*Windsor, Newport & Springfield, VT & Claremont-Lebanon, NH—W54AI, Media Consulting Corp.
Technical facilities: 1000-w TPO, 22.7-kw ERP, 92-ft. above ground, 3241-ft. above sea level, lat. 43° 26' 38", long. 72° 27' 17".
Transmitter: North peak of Mt. Ascutney, S of Windsor.
Ownership: Media Consulting Corp.

Virginia

*Chesapeake—W17AQ, Valuevision International Inc.
Technical facilities: 1000-w TPO, 8.06-kw ERP, 253-ft. above ground, 269-ft. above sea level, lat. 36° 45' 39", long. 76° 07' 21".
Requests modification of CP for change to Ch. 19, 21.8-kw ERP. BMPTTL-910503YG.
Transmitter: 2221 Salem Rd., Virginia Beach.
Ownership: Valuevision International Inc.

Chesapeake—W40AH, The Union Mission.
Technical facilities: 1000-w TPO, 21.8-kw ERP, 240-ft. above ground, 256-ft. above sea level, lat. 36° 45' 39", long. 76° 07' 21".
Transmitter: 2221 Salem Rd., Virginia Beach.
Ownership: The Union Mission.

*Chesapeake—W60BR, AFL Group.
Technical facilities: 1000-w TPO, 33-kw ERP, 466-ft. above ground, 469-ft. above sea level, lat. 36° 48' 38", long. 76° 16' 57".
Transmitter: Poindexter St. & I-464.

Concord—W33AD, Paul H. Passink. Phone: 804-993-3300.
Studio: Rector Rd., Concord, VA 24538.
Technical facilities: 100-w TPO, 1.134-kw ERP, 120-ft. above ground, 1000-ft. above sea level, lat. 37° 20' 30", long. 78° 59' 17".
Transmitter: 0.1-mi. off State Rd. 24 on Rector Rd., Concord.
Equipment: Acrodyne transmitter; Scala antenna.
Satellite earth station: Scientific-Atlanta, 3.6-meter; Scientific-Atlanta receivers.
Began Operation: September 25, 1982.
Locally originated programming: Public affairs; religious programming.
Planned locally originated programming: Character generated news; high school sports.
Satellite programming: ACTS; RFD-TV.
Advertising: Yes.
Personnel: Shirley Passink, Station Manager; Paul H. Passink, Chief Engineer.

*Danville—W33AP, Moneta Associates.
Technical facilities: 100-w TPO, 1.94-kw ERP, 115-ft. above ground, 715-ft. above sea level, lat. 36° 38' 20", long. 79° 23' 15".
Transmitter: 0.9-mi. N of Highland Burial Park, Danville.
Ownership: Moneta Assoc.

*Fairfax—W42BE, Fairfax Low Power Co.
Technical facilities: 11-w TPO, 0.1-kw ERP, 135-ft. above ground, 525-ft. above sea level, lat. 38° 51' 08", long. 77° 18' 57".
Transmitter: 3909 Oak St., Fairfax.
Ownership: Fairfax Low Power Co.

*Fredericksburg—W69CJ, RCC-TV Inc.
Technical facilities: 1000-w TPO, 9.88-kw ERP, 200-ft. above ground, 230-ft. above sea level, lat. 38° 17' 30", long. 77° 30' 30".
Transmitter: 5-mi. Fork Area, Fredericksburg.
Ownership: RCC-TV.

Front Royal & Winchester—W28AZ, Ruarch Assoc. L.P. Phone: 703-459-8810. Fax: 703-842-8810.
Studio: 123 E. Court St., Woodstock, VA 22664.
Technical facilities: 1000-w TPO, 41.6-kw ERP, 144-ft. above ground, 1014-ft. above sea level, lat. 39° 11' 46", long. 78° 10' 45".
Transmitter: 550 Fairmont Ave., Winchester.
Equipment: Acrodyne transmitter; Bogner antenna.
Began Operation: August 15, 1989.
Ownership: Ruarch Associates.
Locally originated programming: News; public affairs; religious programming; weather.
Planned locally originated programming: Children's programming; local special events.
Satellite programming: AGDAY; INN; FamilyNet; news; sports; Trinity Bcstg. Network.
Advertising: Yes. Rates: $45.00/30 Sec.; $150.00/Min.
Represented (engineering): W. Lee Simmons Assoc.
Represented (legal): Boasari & Kump.

Gloucester—W51BH, Bowen Media Corp. Phone: 804-642-8851. Fax: 804-642-8854.
Studio: 17 Plaza Center Suite C1, Gloucester, VA 23061.
Technical facilities: 1000-w TPO, 8.44-kw ERP, 322-ft. above ground, 354-ft. above sea level, lat. 37° 17' 09", long. 76° 30' 51".
Requests modification of CP for change to 1.7-kw ERP, 355-ft. above sea level. BMPTTL-890721IF.
Transmitter: W side of U.S. Rte. 17, 0.3-mi. SW of intersection of U.S. Rte. 17 & State Rd. 1304.
Equipment: Acrodyne transmitter; Scala antenna.
Satellite earth stations: KLM, 6-meter; M/A-Com, 6-meter; M/A-Com receivers.
Began Operation: September 1, 1989.
Ownership: Bowen Media Corp.
Locally originated programming: Classified advertising; community programming; magazines; music videos; religious programming; state university sports; high school sports; sports magazine.
Planned locally originated programming: Children's programming; hunting & fishing show.
Satellite programming: Hit Video USA; sports; Channel America.
Advertising: Yes. Rates: $150.00/30 Sec.
Represented (sales): American Television Sales.
Represented (engineering): du Treil, Lundin & Rackley.
Represented (legal): Tharrington, Smith & Hargrove.
Personnel: Lee Bowen, General Manager; Art Freeman, Sales Manager; Richard Leigh, Chief Engineer; Kay Helm, Program Director.

*Hampton—W21AQ, Acts Bcstg. Co. of Chesapeake Inc.
Technical facilities: 1000-w TPO, 69.8-kw ERP, 361-ft. above ground, 367-ft. above sea level, lat. 37° 01' 49", long. 76° 22' 32".
Transmitter: McDonald Farm Rd., off Queen Rd., Hampton.
Ownership: Acts Bcstg. Co. of Chesapeake Inc.

*Hampton/Chesapeake—W62BL, Valuevision International Inc.
Technical facilities: 1000-w TPO, 21-kw ERP, 279-ft. above ground, 299-ft. above sea level, lat. 36° 47' 42", long. 76° 13' 55".
Requests modification of CP for change to 11.9-kw ERP. BMPTTL-910503YF.
Transmitter: Juniper Cres St., Chesapeake.
Ownership: Valuevision International Inc.

*Ladysmith—W40AL, Caroline Community Bcstg. Inc.
Technical facilities: 8-kw ERP, lat. 38° 00' 17", long. 77° 30' 22".
Requests modification of CP for change to Ch. 25, 1000-w TPO, 10-kw ERP, 157-ft. above ground, 407-ft. above sea level, lat. 38° 06' 09", long. 77° 31' 27". Transmitter to off Rte. 1, Arcadia, VA. BMPTTL-910430AH.
Ownership: Caroline Community Bcstg. Inc.

Lynchburg—W19BC, Liberty University Inc.
Technical facilities: 1000-w TPO, 13-kw ERP, 46-ft. above ground, 1407-ft. above sea level, lat. 37° 20' 56", long. 79° 10' 05".
Transmitter: Candler Mountain, 4224-ft. E of Candler Mountain Rd., Lynchburg.
Ownership: Liberty University.

*Lynchburg—W32BA, Trinity Broadcasting Network Inc.
Scheduled to begin operation: November 1, 1991.
Ownership: Trinity Broadcasting Network Inc.
Planned satellite programming: Trinity Bcstg. Network.

*Midlothian—W14BN, AFL Group.
Technical facilities: 1000-w TPO, 50-kw ERP, 800-ft. above ground, 1109-ft. above sea level, lat. 37° 30' 22", long. 77° 42' 03".
Transmitter: Approx. 2-mi. W of Midlothian.
Ownership: AFL Group.

*Newport News—W65CB, Sandfiddler Spectrum Corp.
Technical facilities: 235-w TPO, 1-kw ERP, 102-ft. above ground, 131-ft. above sea level, lat. 36° 58' 40", long. 76° 25' 30".
Transmitter: 2501 Washington Ave.
Ownership: Sandfiddler Spectrum Corp.

*Norfolk—W05BQ, The Union Mission.
Technical facilities: 10-w TPO, 0.043-kw ERP, 466-ft. above ground, 476-ft. above sea level, lat. 36° 51' 39", long. 76° 21' 13".
Requests modification of CP for change to 0.142-kw ERP, 239-ft. above sea level. BMPTVL-910502PN.
Transmitter: 3850 Broadway St., Portsmouth.
Ownership: The Union Mission.

*Norfolk—W24OI, Trinity Bcstg. Network Inc.
Technical facilities: 1000-w TPO, 9.1-kw ERP, 374-ft. above ground, 387-ft. above sea level, lat. 36° 41' 35", long. 76° 02' 57".
Requests CP for change to 20.5-kw ERP. BPTT-910503XP.
Transmitter: On side of proposed WOFM(FM) tower, 1.3-mi. W of Pleasant Ridge.
Scheduled to begin operation: January 1, 1992.
Ownership: Trinity Broadcasting Network Inc.
Satellite programming: Trinity Bcstg. Network.
Note: Licenced as a translator.

*Norfolk—W66BF, Stephen S. Evans Jr.
Technical facilities: 1000-w TPO, 11-kw ERP, 374-ft. above ground, 390-ft. above sea level, lat. 36° 46' 52", long. 76° 11' 43".
Transmitter: Intersection of Hwy. 19 & Centerville Turnpike, Virginia Beach.
Ownership: Stephen S. Evans Jr.

*Orange-Mine Run—W47BF, Dennis N. Currence.
Technical facilities: 1000-w TPO, 10-kw ERP, 190-ft. above ground, 584-ft. above sea level, lat. 38° 16' 50", long. 77° 51' 26".

Transmitter: Rhoadsville.
Ownership: Dennis N. Currence.

*Portsmouth—W56CS, Eddie L. Whitehead.
Technical facilities: 1000-w TPO, 29-kw ERP, 482-ft. above ground, 492-ft. above sea level, lat. 36° 48' 38", long. 76° 16' 57".
Requests modification of CP for change to 690-w TPO, 9.5-kw ERP, 351-ft. above ground, 335-ft. above sea level, lat. 36° 50' 40", long. 76° 18' 57". Transmitter to 1318 Spratley St. BMPTTL-910502FD.
Transmitter: Poindexter St. & I-464, Chesapeake.
Ownership: Eddie L. Whitehead.

*Rainswood—W34AQ, Community Television.
Technical facilities: 1000-w TPO, 7.19-kw ERP, 144-ft. above ground, 246-ft. above sea level, lat. 37° 55' 06", long. 76° 29' 07".
Transmitter: On a lot 1-mi. NW of city center at 276.48°T.
Ownership: Community Television.

*Richmond—W02BN, Christel Bcstg. Inc. Phone: 804-550-1408.
Technical facilities: 10-w TPO, 0.045-kw ERP, 312-ft. above ground, 430-ft. above sea level, lat. 37° 32' 19", long. 77° 26' 15".
Transmitter: 707 E. Main St.
Ownership: Christel Broadcasting Inc.

*Richmond—W04CM, Krista Fordham.
Technical facilities: 10-w TPO, 0.066-kw ERP, 299-ft. above ground, 420-ft. above sea level, lat. 37° 32' 19", long. 77° 28' 17".
Transmitter: 707 E. Main St., Richmond.
Ownership: Krista Fordham.

*Richmond—W46BB, American Christian Television Systems.
Technical facilities: 1000-w TPO, 4.7-kw ERP, 75-ft. above ground, 289-ft. above sea level, lat. 37° 33' 35", long. 77° 28' 16".
Transmitter: First Baptist Church, 2700 Monument.
Ownership: American Christian Television Systems Inc.

Roanoke—W49AP, Trinity Bcstg. Network Inc.
Technical facilities: 1000-w TPO, 36.2-kw ERP, 121-ft. above ground, 2247-ft. above sea level, lat. 37° 13' 56", long. 80° 02' 51".
Transmitter: Approx. 3-mi. W of Roanoke.
Equipment: ITS transmitter; Bogner antenna.
Satellite earth station: Scientific-Atlanta, 3.2-meter.
Began Operation: April 25, 1989.
Ownership: Trinity Broadcasting Network Inc.
Satellite programming: Trinity Bcstg. Network.

*Roanoke—W54BA, Continental Satellite Corp.
Technical facilities: 1000-w TPO, 15.5-kw ERP, 217-ft. above ground, 1224-ft. above sea level, lat. 37° 16' 06", long. 79° 54' 46".
Transmitter: 1800 E. Clay St.
Ownership: Continental Satellite Corp.

*Roanoke—W56CP, Penny C. Wilmoth.
Technical facilities: 1000-w TPO, 20.9-kw ERP, 253-ft. above ground, 1178-ft. above sea level, lat. 37° 16' 17", long. 79° 56' 29".
Requests modification of CP for change to 13.5-kw ERP, 89-ft. above ground, 2287-ft. above sea level, lat. 37° 22' 23", long. 79° 55' 40". Transmitter to Tinker Mountain. BMPTTL-910502MF.
Transmitter: Dominion Bank Bldg., 213 S. Jefferson, Roanoke.
Ownership: Penny Wilmoth.

*Ruckersville—W58BS, Ridge Bcstg. Corp.
Technical facilities: 1000-w TPO, 11.7-kw ERP, 381-ft. above ground, 942-ft. above sea level, lat. 38° 13' 06", long. 78° 22' 03".
Transmitter: 1-mi. S of Ruckersville on Rte. 616.
Ownership: Ridge Bcstg. Corp.

*South Boston—W42BL, Charles Everette Beaver.
Technical facilities: 820-w TPO, 10-kw ERP, 279-ft. above ground, 682-ft. above sea level, lat. 36° 42' 24", long. 78° 55' 28".
Transmitter: State Rte. 875, western edge of South Boston.
Ownership: Charles E. Beaver.

*Staunton—W17AO, Mary Baldwin College.
Technical facilities: 100-w TPO, 4.5-kw ERP, 56-ft. above ground, 1873-ft. above sea level, lat. 38° 11' 54", long. 79° 13' 47".
Transmitter: 8.5-mi. NW of Staunton.
Ownership: Moneta Assoc.

*Traffic—W18AO, Community Television.
Technical facilities: 1000-w TPO, 11.8-kw ERP, 135-ft. above ground, 617-ft. above sea level, lat. 36° 47' 54", long. 78° 25' 00".
Transmitter: 2-mi. E of Chase City & 1-mi. S of Hwy. 47.
Ownership: Community Television.

Woodstock—W10AZ, Ruarch Assoc. Phones: 703-459-8810; 703-459-4285.
Studio: 123 E. Court St., Woodstock, VA 22664.
Technical facilities: 100-w TPO, 0.198-kw ERP, 83-ft. above ground, 3133-ft. above sea level, lat. 38° 51' 33", long. 78° 48' 19".
Transmitter: Great North Mountain electronic site.
Satellite earth stations: M/A-Com; Channel-Master.
Began Operation: September 1, 1985.
Ownership: Ruarch Associates.
FM Affiliate: WAZR, 95.9 MHz, 3-kw.
Locally originated programming: Children's programming; community programming; local special events; documentaries; magazines; music videos; news; public access; public affairs; religious programming; sports; hunting & fishing show; state university sports; sports magazine; weather.
Satellite programming: AGDAY; INN; FamilyNet; news; RCN; Trinity Bcstg. Network.
Advertising: Yes. Rates: $35.00/30 Sec.; $52.50/Min.; $375.00/15 min.
Represented (sales): Community Broadcasters Inc.
Represented (engineering): Lee Simmons Assoc.
Represented (legal): Borsari & Kump.
Personnel: Arthur D. Stamler, General Manager; Alan Arehart, Station Manager; Virginia I. Stamler, General Sales Manager; Sandra Lipscomb, Local Sales Manager; Jack Farrance, Chief Engineer; Randy MacFarland, News Director; Harold Wetzel, Program Director; Ronald Croony, Promotion Director; Mitzi W. Jones, Controller; Alan Arehart, Director, Technical Operations.

Washington

*Aberdeen—K18BY, American Lo-Power TV Network Inc.
Technical facilities: 1000-w TPO, 3.67-kw ERP, 121-ft. above ground, 637-ft. above sea level, lat. 46° 56' 00", long. 123° 43' 30".
Transmitter: 5-mi. SE of Aberdeen.
Ownership: American Lo-Power TV Network Inc.

Aberdeen—K23AS, Trinity Broadcasting Network.
Technical facilities: 100-w TPO, lat. 46° 55' 55", long. 123° 44' 00".
Began Operation: January 1, 1986.
Ownership: Trinity Broadcasting Network Inc.
Satellite programming: Trinity Bcstg. Network.

*Aberdeen—K39BP, Donrey Inc.
Technical facilities: 100-w TPO, 0.81-kw ERP, 105-ft. above ground, 653-ft. above sea level, lat. 46° 58' 09", long. 123° 49' 15".
Transmitter: Michigan & State Sts.
Ownership: Donrey Inc.

*Anacortes—K24CX, Darlene C. Palinawan McHenry.
Technical facilities: 1000-w TPO, 13-kw ERP, 102.7-ft. above ground, 744-ft. above sea level, lat. 48° 40' 48", long. 122° 50' 30".
Transmitter: Mount Constitution Electronic Site, Oregs Island.
Ownership: Darlene C. Palinawan McHenry.

*Bellingham—K53DB, Russell Communications.
Technical facilities: 100-w TPO, 1.31-kw ERP, 174-ft. above ground, 315-ft. above sea level, lat. 48° 45' 16", long. 122° 28' 39".
Transmitter: 119 N. Commercial, Bellingham.
Ownership: Russell Communications.

*Bellingham—K58DD, TV Board, First Assembly of God Church.
Technical facilities: 100-w TPO, 1.31-kw ERP, 190-ft. above ground, 272-ft. above sea level, lat. 48° 45' 16", long. 122° 28' 39".
Transmitter: Bellingham Towers, 119 N. Commercial, Bellingham.
Ownership: TV Board of First Assembly of God.

Bellingham—K64BT, Echonet Corp.
Technical facilities: 1000-w TPO, 8.71-kw ERP, 101-ft. above ground, 80-ft. above sea level, lat. 48° 44' 51", long. 122° 28' 40".
Ownership: Echonet Corp.

*Camas—K19CT, A. B. Herman.
Technical facilities: 1000-w TPO, 28.8-kw ERP, 59-ft. above ground, 3553-ft. above sea level, lat. 45° 43' 01", long. 122° 17' 40".
Transmitter: Larch Mountain, approx. 9.3-mi. NNE of Camas.
Ownership: A. B. Herman.

*Centralia—K03GR, Highline's Inspirational Signal TV.
Technical facilities: 10-w TPO, 0.236-kw ERP, 49-ft. above ground, 410-ft. above sea level, lat. 46° 43' 03", long. 123° 00' 48".
Transmitter: 139 Summerside Dr., Centralia.
Ownership: Highline's Inspirational Signal TV.

*Centralia—K47CN, Blakeslee Junction Minority Bcstg. Inc.
Technical facilities: 100-w TPO, 2.78-kw ERP, 56-ft. above ground, 456-ft. above sea level, lat. 46° 43' 12", long. 123° 01' 32".
Transmitter: Cook Hill, 4-mi. W of Centralia.
Ownership: Response Bcstg. Corp.

Chelan—K44CK, KAYU-TV Partners Ltd.
Technical facilities: 100-w TPO, 0.78-kw ERP, 39-ft. above ground, 3871-ft. above sea level, lat. 47° 48' 26", long. 120° 01' 59".
Transmitter: Chelan Butte, Chelan.
Ownership: KAYU-TV Partners Ltd.
Note: Operating as a translator; primary station KAYU-TV, Spokane, WA.

College Place—K45DA, Blue Mountain Bcstg. Assn. Phone: 509-525-0882.
Studio: Box 205, College Place, WA 99324.
Technical facilities: 20-w TPO, 0.225-kw ERP, 79-ft. above ground, 906-ft. above sea level, lat. 46° 02' 21", long. 118° 22' 41".
Transmitter: Intersection of 12th St. & Larch Ave.
Equipment: Television Technology transmitter; Scala antenna.
Ownership: Blue Mountain Bcstg. Assn.
Planned locally originated programming: Children's programming; community programming; city council meetings; local special events; educational programming; college courses; music videos; locally produced news; religious programming.
Represented (engineering): Bruce Smith.
Personnel: Lynelle Childs, Station Manager.

Colville—K09UP, KAYU-TV Partners Ltd.
Technical facilities: 0.045-kw ERP, lat. 48° 33' 21", long. 117° 54' 01".
Ownership: KAYU-TV Partners Ltd.
Note: Operating as a translator; primary station KAYU-TV, Spokane, WA.

*Colville—K52DC, Mountain TV Network Inc.
Technical facilities: 100-w TPO, 1.5-kw ERP, 95-ft. above ground, 3176-ft. above sea level, lat. 48° 34' 13", long. 117° 54' 04".
Transmitter: 1.2-mi. N of Colville.
Ownership: Mountain TV Network Inc.

*Colville & rural Stevens County—K50BU, Mountain TV Network Inc.
Technical facilities: 100-w TPO, 1.47-kw ERP, 95-ft. above ground, 3176-ft. above sea level, lat. 48° 34' 13", long. 117° 54' 04".
Transmitter: 1.25-mi. N of Colville.
Ownership: Mountain TV Network Inc.

*Colville & rural Stevens County—K62CP, Mountain TV Network Inc.
Technical facilities: 100-w TPO, 1.54-kw ERP, 95-ft. above ground, 3176-ft. above sea level, lat. 48° 34' 13", long. 117° 54' 04".
Transmitter: 1.25-mi. N of Colville.
Ownership: Mountain TV Network Inc.

Ellisford—K35BJ, Okanogan Television Inc. Phone: 509-826-3340.
Technical facilities: 1.19-kw ERP, lat. 48° 46' 53", long. 119° 23' 10".
Began Operation: December 1, 1986.
Ownership: Okanogan Television Inc.

*Goldendale—K36CH, Mountain TV Network Inc.
Technical facilities: 100-w TPO, 0.7-kw ERP, 98-ft. above ground, 3015-ft. above sea level, lat. 45° 44' 24", long. 120° 46' 14".
Transmitter: 6-mi. S of Goldendale.
Ownership: Mountain TV Network Inc.

*Hoquiam—K36BF, USTV Washington Inc. Phone: 206-282-2202. Telex: 152546.
Studio: 945 Dexter Ave. North, Seattle, WA 98109.
Technical facilities: 1.8-kw ERP, lat. 46° 55' 55", long. 123° 44' 00".
Transmitter: Cosmopolis Hill.
Ownership: Dudley Communications Corp.
Note: To be operated as a translator; primary station, KTZZ-TV, Seattle, WA.

*Moses Lake—K43AY, Mountain TV Network Inc.
Technical facilities: 0.58-kw ERP, lat. 47° 19' 11", long. 119° 09' 47".
Transmitter: 14-mi. NE of Moses Lake.
Ownership: Mountain TV Network Inc.

*Moses Lake—K56DU, Mountain TV Network Inc.
Technical facilities: 100-w TPO, 0.61-kw ERP, 95-ft. above ground, 1627-ft. above sea level, lat. 47° 19' 11", long. 119° 09' 47".

Transmitter: 14-mi. NE of Moses Lake.
Ownership: Mountain TV Network Inc.

*Moses Lake—K62CB, Mountain TV Network Inc.
Technical facilities: 0.61-kw ERP, lat. 47° 19' 11", long. 119° 09' 47".
Transmitter: 14-mi. NE of Moses Lake.
Ownership: Mountain TV Network Inc.

*Moses Lake—K64CZ, Peoples TV Assn.
Technical facilities: 100-w TPO, 2.3-kw ERP, 43-ft. above ground, 2740-ft. above sea level, lat. 46° 48' 23", long. 119° 33' 25".
Transmitter: 25-mi. SSW of Moses Lake.
Ownership: Peoples TV Assn.
Note: Operating as a translator; primary station KAYU-TV, Spokane, WA.

*Oak Harbor—K18CK, Natrona Bcstg. Co. Inc.
Technical facilities: 100-w TPO, 0.985-kw ERP, 102-ft. above ground, 203-ft. above sea level, lat. 48° 17' 26", long. 122° 42' 28".
Transmitter: 2-mi. W of downtown Oak Harbor.
Ownership: Natrona Bcstg. Co. Inc.

Omak/Okanogan—K31AH, Statesman-Examiner Inc.
Technical facilities: 100-w TPO, 1.5-kw ERP, 30-ft. above ground, 5749-ft. above sea level, lat. 48° 26' 59", long. 119° 18' 28".
Ownership: Statesman-Examiner Inc.

Omak/Riverside—K25CY, The Omak Chronicle Inc.
Technical facilities: 100-w TPO, 1.25-kw ERP, 10-ft. above ground, 5486-ft. above sea level, lat. 48° 27' 15", long. 119° 18' 30".
Transmitter: Approx. 10.3-mi. ENE of Omak.
Ownership: The Omak Chronicle Inc.

*Pasco—K66BW, KAYU-TV Partners Ltd. Phone: 509-448-2828. TWX: 510-773-1889.
Studio: S. 4600 Regal St., Spokane, WA 99203.
Technical facilities: 12-w TPO, lat. 46° 06' 16", long. 119° 07' 50".
Equipment: Emcee transmitter; Scala antenna.
Ownership: KAYU-TV Partners Ltd.
Note: Operating as a translator; primary station K53CY, Yakima, WA.

*Port Angeles—K30CO, Mountain TV Network Inc.
Technical facilities: 1000-w TPO, 0.92-kw ERP, 95-ft. above ground, 833-ft. above sea level, lat. 48° 02' 42", long. 123° 22' 57".
Transmitter: 4.5-mi. SE of Port Angeles, Mount Pleasant.
Ownership: Mountain TV Network Inc.

*Port Angeles—K56DH, Mountain TV Network Inc.
Technical facilities: 100-w TPO, 1.01-kw ERP, 95-ft. above ground, 2736-ft. above sea level, lat. 48° 02' 42", long. 123° 22' 57".
Transmitter: 4.5-mi. SE of Port Angeles, Mount Pleasant.
Ownership: Mountain TV Network Inc.

*Pullman—K45CZ, Blacks Desiring Media Inc.
Technical facilities: 1000-w TPO, 5.92-kw ERP, 203-ft. above ground, 2756-ft. above sea level, lat. 46° 43' 40", long. 117° 12' 20".
Transmitter: 1.24-mi. SW of Pullman.
Ownership: Blacks Desiring Media Inc.

*Pullman—K52DK, American Translator Development Inc.
Technical facilities: 100-w TPO, 1.28-kw ERP, 59-ft. above ground, 2461-ft. above sea level, lat. 46° 44' 05", long. 117° 10' 42".
Transmitter: Gladish Bldg., N.W. 115 State St., Pullman.
Ownership: American Translator Development Inc.

*Richland—K49CN, Radiant Light Bcstg. Phone: 509-943-9919.
Technical facilities: 19.7-kw ERP, lat. 46° 14' 10", long. 119° 19' 15".
Ownership: Radiant Light Broadcasting.

*Richland—K66EC, KAYU-TV Partners Ltd. Phone: 509-448-2828. Fax: 509-448-3815.
Technical facilities: 1000-w TPO, 12-kw ERP, 39-ft. above ground, 2123-ft. above sea level, lat. 46° 06' 16", long. 119° 07' 50".
Transmitter: S of Kennewick/Pasco.
Ownership: KAYU-TV Partners Ltd.

*Seattle—K53DA, Public Management Information Service.
Technical facilities: 100-w TPO, 1.59-kw ERP, 400-ft. above ground, 892-ft. above sea level, lat. 47° 18' 15", long. 122° 23' 44".
Transmitter: 3700 53rd St. NE, Tacoma.
Ownership: Public Management Information Service.

*Seattle—K58DP, Breckenridge Bcstg. Co.
Technical facilities: 535-w TPO, 4.07-kw ERP, 958-ft. above ground, 1063-ft. above sea level, lat. 47° 36' 17", long. 122° 19' 46".
Requests modification of CP to Ch. 39, 1000-w TPO, 19.64-kw ERP, 1070-ft. above ground. BMPTTL-910503GP.
Transmitter: 701 5th Ave., Seattle.
Ownership: Breckenridge Bcstg. Co.

*Seattle—K62DH, Northwest Christian TV.
Technical facilities: 1000-w TPO, 29.2-kw ERP, 75-ft. above ground, 2595-ft. above sea level, lat. 47° 30' 35", long. 121° 59' 02".
Requests modification of CP for change to 15.85-kw ERP, 200-ft. above ground, 3048-ft. above sea level, lat. 47° 30' 14", long. 121° 58' 29". Transmitter to West Tiger Electronic Site, Preston. BMPTTL-910503WJ.
Transmitter: Seattle.
Ownership: Northwest Christian Television.

*Seattle—K64DW, Krista Fordham.
Technical facilities: 970-w TPO, 18.1-kw ERP, 499-ft. above ground, 909-ft. above sea level, lat. 47° 36' 57", long. 122° 18' 26".
Requests modification of CP for change to 2000-w TPO, 36.5-kw ERP, 938-ft. above ground. BMPTTL-910502FE.
Transmitter: 1620 18th Ave., Seattle.
Ownership: Krista Fordham.

*Seattle—K68DL, Western Washington Corp. of the Seventh Day Adventists.
Technical facilities: 1000-w TPO, 15-kw ERP, 400-ft. above ground, 810-ft. above sea level, lat. 47° 36' 57", long. 122° 18' 26".
Transmitter: 945 Dexter Ave. N, Seattle.
Ownership: Western Washington Corp. of the Seventh Day Adventists.

*Spokane—K14IF, Clarabelle F. Boone.
Technical facilities: 507-w TPO, 15-kw ERP, 348-ft. above ground, 2349-ft. above sea level, lat. 47° 39' 25", long. 117° 24' 10".
Transmitter: Seafirst Bldg., W. 601 Riverside, Spokane.
Ownership: Clarabelle F. Boone.

Spokane—K51CU, Edith C. Smith.
Technical facilities: 100-w TPO, 1.3-kw ERP, lat. 47° 41' 40", long. 117° 20' 01".
Transmitter: 1303 W. First Ave.
Ownership: Edith C. Smith.

Spokane—K55EB, Trinity Christian Center of Santa Ana Inc.
Technical facilities: 1-w TPO, 1.27-kw ERP, lat. 47° 41' 40", long. 117° 20' 03".
Equipment: ITS transmitter.
Satellite earth station: Scientific-Atlanta, 3.2-meter; Scientific-Atlanta receivers.
Began Operation: September 16, 1987.
Ownership: Trinity Broadcasting Network Inc.
Satellite programming: Trinity Bcstg. Network.

*Spokane—K57FJ, Localvision. Phone: 605-335-1136.
Technical facilities: 100-w TPO, 1.3-kw ERP, 69-ft. above ground, 2650-ft. above sea level, lat. 47° 41' 40", long. 117° 20' 01".
Transmitter: Fantcher Hill, Spokane.
Ownership: Localvision.

*Spokane—K59ED, James Connell.
Technical facilities: 20-w TPO, 0.653-kw ERP, 69-ft. above ground, 2651-ft. above sea level, lat. 47° 41' 40", long. 117° 20' 01".
Transmitter: Fantcher Hill, Spokane.
Ownership: James Connell.

*Tacoma—K44CE, Microband Corp. of America.
Technical facilities: 1000-w TPO, 18.6-kw ERP, 505-ft. above ground, 997-ft. above sea level, lat. 47° 18' 15", long. 122° 23' 24".
Transmitter: Indian Hill, 3700 53rd St. NE, Tacoma.
Personnel: Jim Wiesenberg, General Manager; Ken Pratt, Sales Manager.

*Toledo—K31BS, Ramsey Enterprises Inc.
Technical facilities: 100-w TPO, 0.898-kw ERP, 194-ft. above ground, 653-ft. above sea level, lat. 46° 28' 40", long. 122° 53' 30".
Transmitter: N side of Hwy. 12 E, between Military Rd. & Knowless Rd.
Ownership: Ramsey Enterprises Inc.

Vancouver—K61CL, Full Gospel Business Men's Association International.
Technical facilities: Lat. 45° 37' 30", long. 122° 19' 45".

Walla Walla—K22BI, Blue Mountain Bcstg. Assn.
Technical facilities: 100-w TPO, 1.11-kw ERP, 36-ft. above ground, 3711-ft. above sea level, lat. 45° 59' 20", long. 118° 10' 29".
Transmitter: Near top of Pikes Peak, 11-mi. ENE of Milton-Freewater & 11-mi. SE of College Place.
Ownership: Blue Mountain Broadcasting Association.

Walla Walla—K27DD, Blue Mountain Bcstg. Assn. Phone: 509-525-0882.
Technical facilities: 100-w TPO, 2.9-kw ERP, 141-ft. above ground, 981-ft. above sea level, lat. 46° 03' 44", long. 118° 23' 02".
Transmitter: Near Gose St. & Finch Ave., College Place.
Equipment: Television Technology transmitter; Scala antenna.
Ownership: Blue Mountain Bcstg. Assn.
Personnel: Lynelle Childs, Station Manager.

Wenatchee—K14BF, Westcoast Bcstg. Co.
Technical facilities: 0.78-kw ERP, lat. 47° 27' 51", long. 120° 12' 26".
Began Operation: December 1, 1986.
Ownership: Westcoast Bcstg. Co.

Wenatchee/East Wenatchee—K30AJ, KXLY Television. Phone: 509-328-9084. Fax: 509-328-5274.
Technical facilities: 100-w TPO, 0.679-kw ERP, 17-ft. above ground, 2037-ft. above sea level, lat. 47° 22' 52", long. 120° 17' 16".
Transmitter: Wenatchee Heights, 1.5-mi. from Wenatchee.
Equipment: Acrodyne transmitter; Scala antenna.
Began Operation: May 10, 1985.
Ownership: Morgan Murphy Stations.
Note: Operating as a translator; primary station KXLY-TV, Spokane, WA.

Yakima—K17CJ, Ronald Alan Theodore Bevins. Phone: 509-452-8817. Fax: 509-248-5971.
Studio: 713 W. Yakima Ave., Yakima, WA 98902.
Technical facilities: 100-w TPO, 0.4-kw ERP, 43-ft. above ground, 1867-ft. above sea level, lat. 46° 31' 59", long. 120° 29' 41".
Requests CP for change to 1000-w TPO, 4.209-kw ERP. BPTTL-910502PQ.
Transmitter: Ahtanum Ridge, 1.5-mi. SSW of Union Gap.
Equipment: Television Technology transmitter; Scala antenna.
Satellite earth station: Cosmos, 3.2-meter; Uniden receivers.
Ownership: Ronald A. Bevins.
Locally originated programming: Community programming; local special events; documentaries; ethnic programming; educational; foreign language programming; news; locally produced news; public affairs; weather.
Planned locally originated programming: High school sports.
Advertising: Yes. Rates: $75.00/30 Sec.; $100.00/Min.; $350.00/30 Min.; $500.00/Hour.
Represented (sales): Paul Mendez.
Represented (engineering): Andy Leberge.
Represented (legal): Robert Inouye.
Personnel: Ronald Bevins, General Manager; Don Mitchell, Operations Manager; Ricardo Barrientes, Production Manager.

Yakima—K53CY, KAYU-TV Partners Ltd. Phone: 509-448-2828. TWX: 510-773-1889. Fax: 509-448-3815.
Studio: S. 4600 Regal St., Spokane, WA 99203.
Technical facilities: 100-w TPO, 1.41-kw ERP, 203-ft. above ground, 1253-ft. above sea level, lat. 46° 36' 08", long. 120° 30' 13".
Transmitter: 6 S. Second St., Yakima.
Equipment: Scala antenna.
Ownership: KAYU-TV Partners Ltd.
Locally originated programming: Children's programming; public affairs.
Satellite programming: Sports.
Advertising: Yes.
Represented (sales): Petry Television Inc.
Personnel: D. Lane Guin, Station Manager; Ron Valley, Chief Engineer.

Yakima—K58DL, Mel Kimmel.
Technical facilities: 100-w TPO, 2-kw ERP, 59-ft. above ground, 2067-ft. above sea level, lat. 46° 31' 01", long. 120° 24' 02".
Requests CP for change to 1000-w TPO, 19-kw ERP, 98-ft. above ground, 2129-ft. above sea level, lat. 46° 31' 42", long. 120° 31' 16". Transmitter to Ahtanun Ridge, near Yakima. BPTTL-910502MX.
Transmitter: Rattlesnake Hills, 5-mi. SE of Yakima.
Ownership: Mel Kimmel.

*Yakima—K64DH, Christian Bcstg. Network.
Technical facilities: 8-kw ERP, lat. 46° 31' 49", long. 120° 27' 15".
Requests CP for change to 1000-w TPO, 12.5-kw ERP. BPTTL-910503DT.
Ownership: Christian Broadcasting Network.

*Yakima & Wapato—K56EG, Ronald Alan Theodore Bevins.
Technical facilities: 100-w TPO, 0.39-kw ERP, 43-ft. above ground, 1867-ft. above sea level, lat. 46° 31' 59", long. 120° 29' 41".
Transmitter: Ahtanum Ridge, 1.5-mi. SSW of Union Gap.
Ownership: Ronald A. Bevins.

Yakima & Wapato—K60EB, Ronald Alan Theodore Bevins.
Technical facilities: 100-w TPO, 0.388-kw ERP, 43-ft. above ground, 1867-ft. above sea level, lat. 46° 31' 59", long. 120° 29' 41".
Requests CP for change tp 2.452-kw ERP. BPTTL-910503WP.
Transmitter: Ahtanum Ridge, 1.5-mi. SSW of Union Gap.
Ownership: Ronald A. Bevins.

West Virginia

*Charleston—W36BF, John Walton.
Technical facilities: 1000-w TPO, 21-kw ERP, 269-ft. above ground, 866-ft. above sea level, lat. 38° 21' 00", long. 81° 38' 03".
Requests modification of CP for change to 2000-w TPO, 29.2-kw ERP, 92-ft. above ground, 1174-ft. above sea level, lat. 38° 21' 26", long. 81° 36' 20". Transmitter to end of Denton St., Charleston. BMPTTL-910502PX.
Transmitter: 500 Lee St. E.
Ownership: John Walton.

*Charleston—W67BL, Residential Entertainment Inc.
Technical facilities: 100-w TPO, 0.995-kw ERP, 223-ft. above ground, 820-ft. above sea level, lat. 38° 21' 08", long. 81° 38' 03".
Transmitter: One Valley Square Bldg., One Valley Square, Charleston.
Ownership: Residential Entertainment Inc.

Huntington—W14BI, Channel America LPTV License Subsidiary Inc. Phone: 212-262-5353. Fax: 212-246-8542.
Technical facilities: 1000-w TPO, 24.5-kw ERP, 194-ft. above ground, 748-ft. above sea level, lat. 38° 25' 16", long. 82° 26' 04".
Transmitter: West Virginia Bldg., 910 Fourth Ave., Huntington.
Began Operation: April 1, 1986.
Ownership: Channel America LPTV License Subsidiary Inc.
Satellite programming: Sports.
Advertising: Yes.

*Huntington—W17BH, Frances R. Santangelo.
Technical facilities: 1000-w TPO, 18.3-kw ERP, 492-ft. above ground, 1345-ft. above sea level, lat. 38° 25' 11", long. 82° 24' 06".
Transmitter: Reservoir Rd., Huntington.
Ownership: Francis R. Santangelo.

*Huntington—W52BD, National Minority TV Inc.
Technical facilities: 1000-w TPO, 31-kw ERP, 499-ft. above ground, 1476-ft. above sea level, lat. 38° 29' 42", long. 82° 12' 03".
Requests modification of CP for change to Ch. 19, 9.8-kw ERP, 295-ft. above ground, 1142-ft. above sea level, lat. 38° 25' 17", long. 82° 23' 47". Transmitter to Rotary Park Antenna Farm. BMPTT-910503DP.
Transmitter: WPNY-TV tower atop Barker Ridge near Milton.
Scheduled to begin operation: December 31, 1991.
Ownership: National Minority TV Inc.
Satellite programming: Trinity Bcstg. Network.
Note: Authorized as a translator.

*Morgantown—W30AM, Frank Carlow.
Technical facilities: 1000-w TPO, 36.3-kw ERP, 174-ft. above ground, 1473-ft. above sea level, lat. 39° 35' 40", long. 79° 57' 09".
Transmitter: 0.1-mi. NE of U.S. 119, 0.6-mi. N of U.S. 48.
Ownership: Frank Carlow.

*Parkersburg—W39AZ, Brightness Ministries Inc.
Technical facilities: 1000-w TPO, 12.9-kw ERP, 427-ft. above ground, 1217-ft. above sea level, lat. 39° 19' 27", long. 81° 37' 33".
Transmitter: 0.2-mi. WNW of Intersection of Wayrd Rd. & Farson St., Dunlap Twp.
Satellite earth station: Scientific-Atlanta, 3.2-meter.
Scheduled to begin operation: July 1, 1991.
Ownership: Trinity Broadcasting Network Inc.
Satellite programming: Trinity Bcstg. Network.

*Wheeling—W28AS, Turnpike Television.
Technical facilities: Lat. 40° 04' 58", long. 80° 46' 18".

*Wheeling—W62BW, Abacus Television.
Technical facilities: 1000-w TPO, 42.3-kw ERP, 276-ft. above ground, 1434-ft. above sea level, lat. 40° 04' 58", long. 80° 46' 18".
Transmitter: Woods Rd. near Brookside.
Scheduled to begin operation: January 1, 1992.
Ownership: Abacus Bcstg.
Plans operation as a translator; primary station W69CC, Pittsburgh, PA.

Wisconsin

Adams—W64AU, State of Wisconsin Educational Communications Board. Phone: 608-273-5500. Fax: 608-273-5411.
Technical facilities: 1000-w TPO, 15.5-kw ERP, 173-ft. above ground, 1423-ft. above sea level, lat. 43° 59' 16", long. 89° 49' 05".
Transmitter: Friendship, WI.
Equipment: Acrodyne transmitter; Bogner antenna.
Began Operation: March 1, 1988.
Ownership: Wisconsin Educational Communications Board.
Represented (legal): Dow, Lohnes & Albertson.
Note: Operating as a translator; primary station WHRM-TV, Wausau, WI.

*Appleton—W67BS, Near North Communications Inc.
Technical facilities: 100-w TPO, 2.44-kw ERP, 331-ft. above ground, 1079-ft. above sea level, lat. 44° 15' 45", long. 88° 21' 55".
Transmitter: College & Matthias.
Ownership: Near North Communications Inc.

*Fond du Lac—W60BB, Russell Communications.
Technical facilities: 1000-w TPO, 5.03-kw ERP, 187-ft. above ground, 1217-ft. above sea level, lat. 43° 47' 49", long. 88° 20' 37".
Transmitter: 3.5-mi. ENE of city center, Fond du Lac.
Ownership: Russell Communications.

*Fond du Lac—W62BN, Near North Communications Inc.
Technical facilities: 100-w TPO, 2.64-kw ERP, 266-ft. above ground, 1155-ft. above sea level, lat. 43° 50' 22", long. 88° 22' 06".
Transmitter: 9.4-mi. N on 55.
Ownership: Near North Communications Inc.

*Frederic—W35AO, Community Communications Inc.
Technical facilities: 100-w TPO, 4.11-kw ERP, 259-ft. above ground, 1581-ft. above sea level, lat. 45° 39' 21", long. 92° 25' 42".
Transmitter: SE quarter, section 36, T37N R17W of Twp. of West Sweden, Polk County.
Ownership: Community Communications Inc.-Wisconsin.

*Green Bay—W45AS, Three Angels Bcstg. Network Inc.
Technical facilities: 1000-w TPO, 28-kw ERP, 427-ft. above ground, 1388-ft. above sea level, lat. 44° 21' 32", long. 87° 59' 07".
Transmitter: 3237 Shirley Rd., Glenmore Twp., Green Bay.
Ownership: Three Angels Bcstg. Network Inc.

*Green Bay—W57BJ, Three Angels Bcstg. Network Inc.
Technical facilities: 0.33-w TPO, 3.5-kw ERP, 459-ft. above ground, 1420-ft. above sea level, lat. 44° 21' 32", long. 87° 59' 07".
Requests CP for change to 10.6-kw ERP. BMPTTL-910501DK.
Transmitter: 3237 Shirley Rd.
Ownership: Three Angels Bcstg. Network Inc.

Green Bay—W68BS, Trinity Bcstg. Network Inc.
Technical facilities: 1000-w TPO, 14.1-kw ERP, 587-ft. above ground, 1473-ft. above sea level, lat. 44° 24' 31", long. 87° 59' 29".
Transmitter: Glenmore Rd., 4.4-mi. SE of Depere Twp.
Satellite earth station: Scientific-Atlanta, 3.2-meter.
Began Operation: September 15, 1988.
Ownership: Trinity Broadcasting Network Inc.
Satellite programming: Trinity Bcstg. Network.

*Janesville—W19BH, Trinity Bcstg. Network.
Technical facilities: 1000-w TPO, 9.56-kw ERP, 230-ft. above ground, 1070-ft. above sea level, lat. 42° 39' 35", long. 89° 02' 32".
Transmitter: 1636 S. Oakhill, Janesville.
Equipment: ITS transmitter.
Satellite earth station: Scientific-Atlanta, 3.2-meter.
Scheduled to begin operation: January 1, 1992.
Ownership: Trinity Broadcasting Network Inc.
Satellite programming: Trinity Bcstg. Network.

Lac du Flambeau—W23AH, Charles Francis Gauthier.
Technical facilities: 100-w TPO, 1.06-kw ERP, 177-ft. above ground, 1778-ft. above sea level, lat. 45° 57' 28", long. 89° 53' 31".
Transmitter: Moss Lake Dr., No. 14014, Lac du Flambeau.
Ownership: Charles F. Gauthier.

Lac du Flambeau—W25AN, Charles Francis Gauthier.
Technical facilities: 100-w TPO, 1.06-kw ERP, 177-ft. above ground, 1778-ft. above sea level, lat. 45° 57' 28", long. 89° 53' 31".
Transmitter: Moss Lake Dr., No. 14014, Lac du Flambeau.
Ownership: Charles F. Gauthier.

Lac du Flambeau—W27AP, Charles Francis Gauthier.
Technical facilities: 100-w TPO, 1.06-kw ERP, 177-ft. above ground, 1778-ft. above sea level, lat. 45° 57' 28", long. 89° 53' 31".
Transmitter: Moss Lake Dr., No. 14014, Lac du Flambeau.
Ownership: Charles F. Gauthier.

Ladysmith—K06AS, Bell Press Inc. Phone: 715-532-5591.
Studio: Worden & 3rd Sts., Ladysmith, WI.
Technical facilities: 10-w TPO, 0.032-kw ERP, 120-ft. above ground, 1260-ft. above sea level, lat. 45° 25' 47", long. 91° 06' 32".
Transmitter: Bell Press Bldg., corner of W. 3rd & Worden Ave.
Equipment: Emcee transmitter; Bogner antenna.
Began Operation: December 2, 1982.
Ownership: Bell Press Inc.
Locally originated programming: Public affairs; sports; weather.

Land O' Lakes—W16AC, Land O' Lakes Superstation Inc.
Technical facilities: 100-w TPO, 20.8-kw ERP, 238-ft. above ground, 2078-ft. above sea level, lat. 46° 04' 01", long. 89° 04' 39".
Ownership: Land O' Lakes Superstation Inc.

*Madison—K05JJ, Warren L. Cave.
Technical facilities: 10-w TPO, 0.02-kw ERP, 184-ft. above ground, 1096-ft. above sea level, lat. 43° 04' 34", long. 89° 27' 15".
Transmitter: 4610 University Ave., Madison.
Ownership: Warren L. Cave.

Madison—W05BD, Weather Center International Inc. Phone: 608-274-1441.
Technical facilities: 10-w TPO, 0.168-kw ERP, 430-ft. above ground, 1268-ft. above sea level, lat. 43° 03' 10", long. 89° 29' 10".
Requests modification of CP for change to 2-w TPO, 0.0008-kw ERP. BMPTVL- 880714IA.
Transmitter: 6121 Odana Rd., Madison.
Equipment: Television Technology transmitter; Bogner antenna.
Began Operation: October 1, 1987.
Ownership: Weather Center International Inc.
Planned locally originated programming: Children's programming; classified advertising; community programming; educational programming; magazines; news; public affairs; sports; weather.
Advertising: Yes. Rates: $40.00/30 Sec.; $60.00/Min.; $200.00/Hour.
Represented (engineering): C. E. S. Engineering.
Represented (legal): Fletcher, Heald & Hildreth.

*Madison—W11CE, Skywave Communications Corp.
Technical facilities: 10-w TPO, 0.013-kw ERP, 499-ft. above ground, 1549-ft. above sea level, lat. 43° 03' 18", long. 89° 28' 42".
Requests modification of CP for change to 0.019-kw ERP, 157-ft. above ground, 1047-ft. above sea level, lat. 43° 04' 32", long. 89° 23' 11". Transmitter: The Concourse Hotel, 1 W. Dayton St., Madison. BMPTVL-910502QK.
Transmitter: 0.09-mi. N of Tokay Blvd., 0.06-mi. E of Rosa Rd., Madison.
Ownership: Skywave Communications Corp.

Madison—W54BH, WSSM-TV Inc.
Technical facilities: 925-w TPO, 8.73-kw ERP, 154-ft. above ground, 1549-ft. above sea level, lat. 43° 04' 32", long. 89° 23' 11".
Transmitter: The Concourse Hotel, 1 W. Dayton St., Madison.
Ownership: WSSM-TV Inc.

*Madison—K63DS, American Television Network Inc.
Technical facilities: 1000-w TPO, 47.7-kw ERP, 299-ft. above ground, 1430-ft. above sea level, lat. 42° 57' 46", long. 89° 22' 45".
Equipment: Bogner antenna.

*Madison—W69BV, Teltron Inc.
Technical facilities: 1000-w TPO, 4.55-kw ERP, 282-ft. above ground, 1345-ft. above sea level, lat. 43° 03' 09", long. 89° 28' 42".
Transmitter: 5727 Tokay Blvd., Madison.
Ownership: Teltron Inc.

*Madison-Middleton—W08CK, Healthy's Inc. Phone: 808-949-6507.
Technical facilities: 10-w TPO, 0.036-kw ERP, 180-ft. above ground, 1132-ft. above sea level, lat. 43° 04' 30", long. 89° 22' 52".
Transmitter: 3 Pinckney St., Madison.
Ownership: Healthy's Inc.

*Marshfield—W17AX, Edwin Gungor.
Technical facilities: 1000-w TPO, 11.4-kw ERP, 151-ft. above ground, 1453-ft. above sea level, lat. 44° 41' 39", long. 90° 12' 25".
Transmitter: 2701 W. Arnold St.
Ownership: Edwin Gungor.

*Marshfield—W30AQ, Edwin Gungor.
Technical facilities: 1000-w TPO, 11.2-kw ERP, 210-ft. above ground, 1447-ft. above sea level, lat. 44° 41' 39", long. 90° 12' 25".
Transmitter: 2701 W. Arnold St.
Ownership: Edwin Gungor.

*Mauston—W50AU, Community Communications Inc.
Technical facilities: 100-w TPO, 3.27-kw ERP, 397-ft. above ground, 1535-ft. above sea level, lat. 43° 46' 33", long. 90° 04' 28".
Transmitter: SE quarter of section 13, town 15N, range 3E, County Juneau, Mauston.
Ownership: Community Communications Inc.

*Mauston—W52AP, Community Communications Inc.
Technical facilities: 100-w TPO, 3.16-kw ERP, 397-ft. above ground, 1535-ft. above sea level, lat. 43° 46' 33", long. 90° 04' 28".
Transmitter: SE quarter of section 13, town 15N, range 3E, County of Juneau, Mauston.
Ownership: Community Communications Inc.

Milwaukee—W08BY, Charles Woods.
Technical facilities: 40-w TPO, 0.056-kw ERP, 660-ft. above ground, 1211-ft. above sea level, lat. 43° 02' 20", long. 87° 55' 04".
Requests CP for change to 60-w TPO, 0.1411-kw ERP. BPTVL-910503YM.
Transmitter: Marc Plaza, 509 W. Wisconsin Ave.
Ownership: Charles Woods.

*Milwaukee—W46AR, Jim C. Cowsert.
Technical facilities: 1000-w TPO, 13.2-kw ERP, 69-ft. above ground, 686-ft. above sea level, lat. 43° 02' 10", long. 87° 54' 05".
Transmitter: 777 East Wisconsin, Milwaukee.
Ownership: Tel-Radio Communications Properties Inc.

Milwaukee—W65BT, Weigel Bcstg. Co. Phones: 312-663-0260; 414-272-8668. Fax: 414-272-1368.
Technical facilities: 1000-w TPO, 11.5-kw ERP, 600-ft. above ground, 1201-ft. above sea level, lat. 43° 02' 20", long. 87° 55' 04".
Transmitter: Marc Plaza hotel, 777 E. Wisconsin Lane.
Equipment: Emcee transmitter; Bogner antenna.
Began Operation: January 27, 1983.
Ownership: Weigel Broadcasting Co.
Note: Operating as a translator; primary station WCIU-TV, Chicago, IL.

*Minocqua—W31BA, Ronald La Verne Myers.
Technical facilities: 1000-w TPO, 19.9-kw ERP, 121-ft. above ground, 1739-ft. above sea level, lat. 45° 49' 13", long. 89° 43' 27".
Transmitter: 7830 Hwy. 51, near Minocqua.
Ownership: Ronald La Verne Myers.

Rice Lake—W15AB, Chronotype Publishing Co. Phone: 715-234-1500.
Technical facilities: 1000-w TPO, 11.107-kw ERP, 210-ft. above ground, 1440-ft. above sea level, lat. 45° 32' 16", long. 91° 45' 50".
Transmitter: 1-mi. NW of Rice Lake.
Equipment: Emcee transmitter; Scala antenna.
Began Operation: June 1, 1983.
Ownership: Chronotype Publishing Co.; Warren D. Leary Jr., President; James F. Dorrance Jr., Vice President; CPC publishes weekly Rice Lake Chronotype.
Locally originated programming: Community programming; local special events; news; public affairs; sports.
Satellite programming: American TV Network.
Advertising: Yes.
Represented (engineering): Doug McDonnell.
Personnel: Kenneth P. Denucci, General Sales Manager; Peter F. Tanz, Operations Manager.

Ripon—K42AF, STV of Oshkosh.
Technical facilities: 16.7-kw ERP, lat. 43° 53' 46", long. 88° 50' 24".
Ownership: STV of Oshkosh.

*Sheboygan—W20AG, Trinity Bcstg. Network Inc.
Technical facilities: 1000-w TPO, 20.3-kw ERP, 272-ft. above ground, 883-ft. above sea level, lat. 43° 42' 12", long. 87° 45' 09".
Transmitter: Security First National Bank Bldg.
Equipment: ITS transmitter; Andrew antenna.
Satellite earth station: Scientific-Atlanta, 3.2-meter.
Scheduled to begin operation: August 8, 1990.
Ownership: Trinity Broadcasting Network Inc.
Satellite programming: Trinity Bcstg. Network.

*Sheboygan—W66AX, Video Marketing Network Inc.
Technical facilities: 1000-w TPO, 18.6-kw ERP, 144-ft. above ground, 978-ft. above sea level, lat. 43° 39' 30", long. 88° 00' 30".
Transmitter: 1.75-mi. W of Hwy. 57 on County Truck F, Sheboygan.
Ownership: Video Marketing Network Inc.

Waukesha—W43AV, WCTV Inc. Phones: 414-896-0343; 414-896-4300. Fax: 414-896-4306.
Studio: 332 W. Broadway, Waukesha, WI 53187-2232.
Technical facilities: 1000-w TPO, 5-kw ERP, 950-ft. above ground, 1480-ft. above sea level, lat. 42° 58' 05", long. 88° 11' 24".
Transmitter: 2.5-mi. S of Waukesha, E of Hwy. U.
Equipment: Emcee transmitter; Andrew antenna.
Satellite earth station: Microdyne, 3.5-meter.
Began Operation: August 10, 1990.
Ownership: WCTV Inc.
Locally originated programming: Community programming; local special events; documentaries; magazines; news; locally produced news; public affairs; sports; hunting & fishing show; high school sports.
Planned locally originated programming: Children's programming; classified advertising; ethnic programming; foreign language programming.
Satellite programming: Channel America.
Advertising: Yes. Rates: $70.00/30 Sec.; $140.00/Min.
Personnel: Lee A. Dolnick, Vice President & General Manager; Mike Smith, Sales Manager; Bob Truscott, Chief Engineer.

*Wausau—W55BI, Daniel F. Finnane.
Technical facilities: 1000-w TPO, 17.9-kw ERP, 125-ft. above ground, 1726-ft. above sea level, lat. 44° 53' 17", long. 89° 39' 02".
Transmitter: 7000-ft. SE of intersection of County Hwys. N & KK.
Ownership: Daniel F. Finnane.

*West Bend—W40AJ, WCTV Inc.
Technical facilities: 1000-w TPO, 8.84-kw ERP, 348-ft. above ground, 1499-ft. above sea level, lat. 43° 24' 24", long. 88° 18' 32".
Requests modification of CP to change city of license to Oshkosh & change to Ch. 22, 66.9-kw ERP, 328-ft. above ground, 1030-ft. above sea level, lat. 44° 03' 51", long. 88° 31' 44". Transmitter to W. side of Rd. A, 0.28-mi. S. of Rd. J, Oshkosh. BMPTTL-910503YQ.
Transmitter: 1.8-mi. SE of Allentown.
Ownership: WCTV Inc.

Wyoming

*Afton—K08LB, Ambassador Media Corp.
Technical facilities: 5-w TPO, 0.024-kw ERP, 26-ft. above ground, 7005-ft. above sea level, lat. 42° 48' 12", long. 111° 03' 40".
Transmitter: Tygee Ridge, approx. 3.1-mi. W of Auburn.
Ownership: Ambassador Media Corp.

*Basin—K22CW, Lee E. Hollingsworth.
Technical facilities: 100-w TPO, 0.929-kw ERP, 33-ft. above ground, 4816-ft. above sea level, lat. 44° 26' 52", long. 107° 58' 09".
Transmitter: 5.7-mi. NNE of Basin.
Ownership: Lee E. Hollingsworth.

*Border—K19BW, Anne A. Nordby.
Technical facilities: 100-w TPO, 0.54-kw ERP, 141-ft. above ground, 8419-ft. above sea level, lat. 42° 15' 57", long. 111° 00' 01".
Transmitter: Sublette Mountain, approx. 3-mi. ESE of Raymond.
Ownership: Anne A. Nordby.

*Casper—K06KH, Casper Community College District.
Technical facilities: 100-w TPO, 0.198-kw ERP, 138-ft. above ground, 8156-ft. above sea level, lat. 42° 44' 26", long. 106° 21' 34".
Transmitter: 7.5-mi. S of Casper, on Casper Mountain.
Ownership: Casper Community College District.

Casper—K13UC, Manna Media Corp. Phone: 307-265-4453.
Studio: 111 E. 2nd St., Casper, WY 82602.
Technical facilities: 0.03-kw ERP, 120-ft. above ground, 5225-ft. above sea level, lat. 42° 50' 05", long. 106° 17' 44".
Transmitter: 2323 E. 15th St.
Equipment: Television Technology transmitter; Bogner antenna.
Began Operation: January 29, 1986.
Ownership: Manna Media Corp.
Planned locally originated programming: Religious programming.
Satellite programming: Trinity Bcstg. Network.
Advertising: No.
Represented (legal): Fisher, Wayland, Cooper & Leader.
Personnel: Stephen H. Broomell, Chief Engineer; Johns S. Runge, Business Manager.

*Casper—K26BM, U. of Wyoming.
Technical facilities: 1000-w TPO, 12.3-kw ERP, 131-ft. above ground, 5248-ft. above sea level, lat. 42° 51' 03", long. 106° 20' 13".
Transmitter: Rancho Rd., approx. 0.019-mi. N of Burlington Northern Railroad tracks.
Ownership: University of Wyoming.

Casper—K48CM, Linda Day Spain. Phone: 307-235-6504.
Studio: 1251 S. Forest Dr., Casper, WY 82609.
Technical facilities: 100-w TPO, 0.57-kw ERP, 99-ft. above ground, 8356-ft. above sea level, lat. 42° 44' 26", long. 106° 21' 34".
Transmitter: Micro Rd., Casper Mountain, Casper.
Equipment: Television Technology transmitter; Scala antenna.
Satellite earth station: ChannelMaster, 3-meter.
Ownership: Linda Day Spain.
Advertising: Yes. Rates: $5.00/30 Sec.; $8.00/Min.; $20.00/Hour.

*Cheyenne—K03GS, Russell Communications.
Technical facilities: 10-w TPO, 0.029-kw ERP, 145-ft. above ground, 6444-ft. above sea level, lat. 41° 07' 17", long. 104° 50' 22".
Transmitter: 1370 Southwest Dr.
Ownership: Russell Communications.

Cheyenne—K11RP, Russell Communications.
Technical facilities: 10-w TPO, 0.026-kw ERP, 200-ft. above ground, 6442-ft. above sea level, lat. 41° 07' 17", long. 104° 50' 22".
Transmitter: 1370 Southwest Dr., Cheyenne.
Ownership: Russell Communications.

Cheyenne—K49AY, Echonet Corp. Phone: 303-526-1039.
Studio: 912 Central Ave., Cheyenne, WY.
Technical facilities: 1000-w TPO, 9.7-kw ERP, 116-ft. above ground, 6174-ft. above sea level, lat. 41° 08' 04", long. 104° 49' 02".
Transmitter: 18th & Carey, Cheyenne.
Equipment: Television Technology transmitter; Bogner antenna.
Satellite earth station: Echostar; Echostar receivers.
Began Operation: May 1, 1986.
Ownership: Echonet Corp.
Advertising: Yes. Rates: $15.00/30 Sec.; $25.00/Min.; $100.00/Hour.
Note: Operating as a translator; primary station KUBD, Denver, CO.

*Cody—K25BQ, Women's LPTV Network. Phone: 605-335-1136.
Technical facilities: 18.1-kw ERP, lat. 44° 29' 43", long. 109° 29' 43".
Transmitter: 4-mi. SW of Cody.
Ownership: Women's LPTV Network.

*Cody—K27CN, Russell Communications.
Technical facilities: 1000-w TPO, 18.1-kw ERP, 59-ft. above ground, 5259-ft. above sea level, lat. 44° 29' 43", long. 109° 29' 43".
Transmitter: 4-mi. SW of Cody.
Ownership: Russell Communications.

*Cody—K31CV, Generic TV. Phone: 605-335-1136.
Technical facilities: 1000-w TPO, 181-kw ERP, 59-ft. above ground, 5259-ft. above sea level, lat. 44° 29' 43", long. 109° 29' 43".
Transmitter: Approx. 4-mi. SW of Cody.
Ownership: Generic TV.

*Cokeville—K16BH, Anne A. Nordby.
Technical facilities: 100-w TPO, 1.41-kw ERP, 59-ft. above ground, 8199-ft. above sea level, lat. 41° 59' 33", long. 110° 50' 26".
Transmitter: Rock Creek Ridge, approx. 9-mi. SE of Cokeville.
Ownership: Anne A. Nordby.

Douglas—K07RO, Sky-Window TV Inc.
Technical facilities: 10-w TPO, 0.025-kw ERP, 30-ft. above ground, 5010-ft. above sea level, lat. 42° 45' 52", long. 105° 25' 03".
Transmitter: 0.25-mi. N of I-25 & State 91 interchange, Douglas.

Equipment: Television Technology transmitter; Scala antenna.
Ownership: Sky-Window TV Inc.
Represented (engineering): John L. Holecek.
Represented (legal): James F. Hand.

Dubois—K25AU, Central Wyoming College. Phone: 307-856-9291.
Studio: 2660 Peck Ave., Riverton, WY 82501.
Technical facilities: 0.31-kw ERP, lat. 43° 29' 58", long. 109° 41' 16".
Transmitter: Windy Ridge.
Equipment: Television Technology transmitter; Scala antenna.
Ownership: Central Wyoming College.
Locally originated programming: Children's programming; documentaries; ethnic; educational programming; college courses; foreign language programming; magazines; public affairs; hunting & fishing show; weather.
Represented (legal): Fletcher, Heald & Hildreth.
Personnel: Gregory T. Ray, General Manager; Roger Hicks, Engineer.

***Dubois**—K29BU, Mountain TV Network Inc.
Technical facilities: 100-w TPO, 1.35-kw ERP, 95-ft. above ground, 8484-ft. above sea level, lat. 43° 26' 01", long. 109° 31' 20".
Transmitter: 8.5-mi. SE of Dubois.
Ownership: Mountain TV Network Inc.

Gillette—K16AE, KOUS-TV Inc. Phone: 406-665-3320.
Technical facilities: 100-w TPO, 1.265-kw ERP, 125-ft. above ground, 5263-ft. above sea level, lat. 44° 12' 33", long. 105° 28' 05".
Transmitter: Antelope Butte, 5.8-mi. SSE of Gillette.
Equipment: Acrodyne transmitter; Scala antenna.
Ownership: Big Horn Communications Inc.
Locally originated programming: Character generated news.
Satellite programming: CNN.
Note: Operating as a translator; primary station KGWC-TV, Casper, WY.

Gillette—K22AD, Summit Communications Inc. Phone: 307-686-6070.
Studio: 2814 Dogwood, Gillette, WY 82716.
Technical facilities: 100-w TPO, 1.041-kw ERP, 40-ft. above ground, 4680-ft. above sea level, lat. 44° 14' 53", long. 105° 29' 40".
Transmitter: 1-mi. S of Gillette.
Equipment: Emcee transmitter; Bogner antenna.
Began Operation: March 1, 1983.
Ownership: James A. Hirshfield, President; Eugene A. Fry, Vice President; Richard S. Sprague, Secretary; Mary J. Hirshfield, Assistant Secretary; Lawrence Flinn III; R. C. Sutliff, Director; Paul E. Van Hook, Director; Summit Communications Inc.
Satellite programming: SelecTV.

***Gillette**—K24BJ, Russell Communications.
Technical facilities: 17.9-kw ERP, lat. 44° 17' 20", long. 105° 29' 25".
Ownership: Russell Communications.

***Green River**—K25BY, Telecrafter Corp.
Technical facilities: 100-w TPO, 0.7-kw ERP, 99-ft. above ground, 7740-ft. above sea level, lat. 41° 29' 51", long. 109° 20' 37".
Transmitter: Wilkins Peak, 6-mi. ESE of Green River.
Ownership: Telecrafter Services Corp.

***Green River/Rock Springs**—K35CN, Trinity Bcstg. Network.
Technical facilities: 894-w TPO, 9.4-kw ERP, 92-ft. above ground, 7736-ft. above sea level, lat. 41° 29' 50", long. 109° 20' 36".
Requests modification of CP for change to 1000-w TPO, 10.5-kw ERP. BMPTT-910503BZ.
Transmitter: Wilkins Peak, 6.8-mi. SE of Green River.
Equipment: ITS transmitter; Andrew antenna.
Satellite earth station: Scientific-Atlanta, 3.2-meter; Scientific-Atlanta receivers.
Scheduled to begin operation: September 1, 1991.
Ownership: Holcomb Bcstg.
Satellite programming: Trinity Bcstg. Network.

***Green River/Rock Springs**—K53CW, Ambassador Media Corp.
Technical facilities: 1000-w TPO, 14.6-kw ERP, 56-ft. above ground, 7694-ft. above sea level, lat. 41° 29' 51", long. 109° 20' 37".
Transmitter: On Wilkins Peak, 6-mi. ESE of Green River.
Ownership: Ambassador Media Corp.

***Jackson**—K29BV, Mountain TV Network Inc.
Technical facilities: 100-w TPO, 1.35-kw ERP, 95-ft. above ground, 8297-ft. above sea level, lat. 43° 29' 35", long. 110° 44' 20".
Transmitter: 1.5-mi. E of Jackson.
Ownership: Mountain TV Network Inc.

Jackson—K48BM, Ambassador Media Corp.
Technical facilities: 1000-w TPO, 1.21-kw ERP, 45-ft. above ground, 7869-ft. above sea level, lat. 43° 27' 42", long. 110° 45' 09".
Transmitter: Snow King Mountain, approx. 1.3-mi. S of Jackson.
Began Operation: December 31, 1986.
Ownership: Ambassador Media Corp.

***Jackson & rural Teton County**—K38BX, Mountain TV Network Inc.
Technical facilities: 100-w TPO, 1.4-kw ERP, 95-ft. above ground, 8297-ft. above sea level, lat. 43° 29' 35", long. 110° 44' 20".
Transmitter: 1.5-mi. E of Jackson.
Ownership: Mountain TV Network Inc.

***Kemmerer**—K03GU, Anne A. Nordby.
Technical facilities: 9.6-w TPO, 0.12-kw ERP, 95-ft. above ground, 7933-ft. above sea level, lat. 41° 47' 22", long. 110° 30' 29".
Transmitter: Oyster Ridge, approx. 1.5-mi. E of Kemmerer.
Ownership: Anne A. Nordby.

***Kemmerer**—K26CA, Mountain TV Network Inc.
Technical facilities: 100-w TPO, 0.9-kw ERP, 95-ft. above ground, 7897-ft. above sea level, lat. 41° 47' 22", long. 110° 30' 29".
Transmitter: 1.5-mi. E of Kemmerer.
Ownership: Mountain TV Network Inc.

***Powell**—K18CN, Lee E. Hollingsworth.
Technical facilities: 100-w TPO, 0.96-kw ERP, 20-ft. above ground, 6568-ft. above sea level, lat. 44° 35' 14", long. 108° 51' 08".
Transmitter: McCullough Peak, 12.4-mi. SSW of Powell.
Ownership: Lee E. Hollingsworth.

***Rawlins**—K07TE, Russell Communications.
Technical facilities: 0.137-kw ERP, 7235-ft. above ground, lat. 41° 46' 15", long. 107° 14' 17".
Transmitter: Rawlins Hill on the S side of Rawlins.
Ownership: Russell Communications.

***Rawlins**—K29BC, Russell Communications.
Technical facilities: 1000-w TPO, 11.056-kw ERP, 38-ft. above ground, 7908-ft. above sea level, lat. 41° 40' 46", long. 107° 14' 11".
Transmitter: Choke Cherry Knob, 7.1-mi. SE of Rawlins.
Ownership: Russell Communications.

***Rawlins/Carbon**—K23CB, Generic TV. Phone: 605-335-1136.
Technical facilities: 1000-w TPO, 18.4-kw ERP, 39-ft. above ground, 8087-ft. above sea level, lat. 41° 40' 46", long. 107° 14' 11".
Transmitter: 7-mi. SE of Rawlins.
Ownership: Generic TV.

***Rawlins/Carbon**—K38CC, Mountain TV Network Inc.
Technical facilities: 100-w TPO, 0.934-kw ERP, 95-ft. above ground, 7897-ft. above sea level, lat. 41° 48' 15", long. 107° 16' 04".
Transmitter: 1-mi. NW of Rawlins.
Ownership: Mountain TV Network Inc.

Riverton—K08GO, Riverton Fremont TV Club Inc.
Technical facilities: 1-w TPO, 0.441-kw ERP, 46-ft. above ground, 5256-ft. above sea level, lat. 43° 02' 22", long. 108° 26' 15".
Transmitter: Approx. 3-mi. W of Riverton.
Ownership: Riverton Fremont TV Club Inc.

Rock Springs—K22BK, Central Wyoming College.
Technical facilities: 1000-w TPO, 9.12-kw ERP, 58-ft. above ground, 7532-ft. above sea level, lat. 41° 29' 50", long. 109° 20' 36".
Transmitter: Wilkins Peak, approx. 7-mi. ESE of Green River.
Equipment: Emcee transmitter; Scala antenna.
Ownership: Central Wyoming College.
Note: Operating as a translator; primary station KCWC-TV, Lander-Riverton, WY.

Sheridan—K09UO, Russell Communications.
Technical facilities: 0.12-kw ERP, lat. 44° 47' 54", long. 106° 55' 51".
Began Operation: December 31, 1987.
Ownership: Russell Communications.

***Sheridan**—K21BW, Telecrafter Corp.
Technical facilities: 100-w TPO, 0.616-kw ERP, 43-ft. above ground, 7645-ft. above sea level, lat. 44° 37' 30", long. 107° 06' 49".
Transmitter: Basin Rock electronic site, 14-mi. SSW of Sheridan.
Ownership: Telecrafter Services Corp.

***Sheridan**—K26BE, Central Wyoming College. Phone: 307-674-6446.
Technical facilities: 1000-w TPO, 12.1-kw ERP, 112-ft. above ground, 6480-ft. above sea level, lat. 44° 36' 07", long. 106° 55' 54".
Transmitter: 2.5-mi. NW of Storey.
Equipment: Television Technology transmitter; Scala antenna.
Scheduled to begin operation: January 1, 1990.
Ownership: Central Wyoming College.
Note: Operating as a translator; primary station KCWC-TV, Lander-Riverton, WY.

Shoshoni—K68DG, Riverton Fremont TV Club Inc.
Technical facilities: 1.18-kw ERP, lat. 43° 27' 00", long. 108° 14' 00".
Ownership: Riverton Fremont TV Club Inc.

Shoshoni, Thermopolis & rural area—K40AQ, Riverton Fremont TV Club Inc. Phone: 307-856-3322.
Technical facilities: 100-w TPO, 1.188-kw ERP, 28-ft. above ground, 7248-ft. above sea level, lat. 43° 27' 00", long. 108° 14' 00".
Transmitter: Boysen Peak, approx. 7-mi. NW of Shoshoni.
Ownership: Riverton Fremont TV Club Inc.
Note: Operating as a translator; primary station KGWL-TV, Lander-Riverton, WY.

***Shoshoni/West Riverton**—K44AW, Riverton Fremont TV Club Inc.
Technical facilities: 100-w TPO, 1.18-kw ERP, 20-ft. above ground, 7238-ft. above sea level, lat. 43° 27' 00", long. 108° 14' 00".
Transmitter: Boysen Peak, approx. 7-mi. NW of Shoshoni.
Ownership: Riverton Fremont TV Club Inc.

***Teton Village**—K26CM, William L. Armstrong III.
Technical facilities: 100-w TPO, 1.31-kw ERP, 39-ft. above ground, 10446-ft. above sea level, lat. 43° 35' 50", long. 110° 52' 13".
Transmitter: Approx. 2-mi. W of Teton Village, on Rendezvous Mountain.
Ownership: William L. Armstrong III.

***Thermopolis**—K19CD, Lee E. Hollingsworth.
Technical facilities: 100-w TPO, 0.96-kw ERP, 20-ft. above ground, 5105-ft. above sea level, lat. 43° 39' 07", long. 108° 15' 07".
Transmitter: 1.9-mi. W of Thermopolis.
Ownership: Lee E. Hollingsworth.

***Wheatland**—K52CX, Mountain TV Network Inc.
Technical facilities: 100-w TPO, 1-kw ERP, 95-ft. above ground, 5194-ft. above sea level, lat. 42° 04' 45", long. 104° 45' 21".
Transmitter: 9.4-mi. ENE of Wheatland.
Ownership: Mountain TV Network Inc.

***Worland**—K08KZ, Lee E. Hollingsworth.
Technical facilities: 10-w TPO, 0.09-kw ERP, 33-ft. above ground, 4701-ft. above sea level, lat. 44° 02' 58", long. 107° 50' 43".
Transmitter: 1.5-mi. N of U.S. 16, 12.1-mi. ENE of Worland.
Ownership: Lee E. Hollingsworth.

***Worland**—K15CF, Lee E. Hollingsworth.
Technical facilities: 100-w TPO, 0.791-kw ERP, 105-ft. above ground, 4193-ft. above sea level, lat. 44° 01' 42", long. 107° 58' 20".
Transmitter: 1059 W. River Rd.
Ownership: Lee E. Hollingsworth.

Guam

Tamuning—K14AM, Guahan Airwaves Corp.
Technical facilities: lat. 13° 30' 09", long. 144° 48' 17".
Planned locally originated programming: Documentaries; ethnic programming. Call-in talk show.
Satellite programming: CNN; sports; WTBS.

Puerto Rico

Aguada—W63BF, Asociacion Evangelistica Cristo Viene Inc. Phone: 809-898-5120. Fax: 809-262-0541.
Technical facilities: 1000-w TPO, 8.64-kw ERP, 85-ft. above ground, 433-ft. above sea level, lat. 18° 19' 31", long. 67° 10' 13".
Holds CP for change to 35.6-kw ERP, 1132-ft. above sea level. BPTTL-890310T5.
Transmitter: 2-mi. S of La Mina, 1-mi. NE of Cerro Canta Gallo, Aguada.
Equipment: Television Technology transmitter; Bogner antenna.
Ownership: Asociacion Evangelistica Cristo Viene Inc.
Operating as a translator; primary station WCCV, Arecibo, PR.

Arecibo—W28AH, Angel F. Ginorio, Antonio Lopez.
Technical facilities: 1000-w TPO, 14.491-kw ERP, 100-ft. above ground, 170-ft. above sea level, lat. 18° 28' 22", long. 66° 43' 49".
Transmitter: Within city limits.
Ownership: Angel F. Ginorio.

Bayamon—W21AR, Juan Carlos Majos Barreto.
Technical facilities: 100-w TPO, 0.864-kw ERP, 72-ft. above ground, 499-ft. above sea level, lat. 18° 17' 42", long. 66° 09' 56".
Requests modification of CP for change to 8.64-kw ERP. BMPTTL-890310S3.
Transmitter: Ruta 812 intersection, Los Pomos Barrio, Guaraguas Arriba.
Ownership: Juan Carlos M. Barreto.

***Guayama**—W22AX, Ministerio Radial Cristo Viene.
Technical facilities: 1000-w TPO, 11.8-kw ERP, 33-ft. above ground, 1640-ft. above sea level, lat. 18° 01' 59", long. 66° 07' 09".
Transmitter: Insular Rte. 15, 2.2-mi. N of Olimp.

***Guayama**—W65CJ, Robert Rodriguez.
Technical facilities: 1000-w TPO, 26.7-kw ERP, 171-ft. above ground, 2139-ft. above sea level, lat. 18° 00' 51", long. 66° 05' 12".
Transmitter: Near municipal offices in Olimpo, Algarrboro.
Ownership: Robert Rodriguez.

***Isabel Segundo**—W28BA, Jose Julio Martinez Velilla. Phone: 809-872-2231.
Technical facilities: 500-w TPO, 3.93-kw ERP, 151-ft. above ground, 276-ft. above sea level, lat. 18° 09' 29", long. 65° 26' 14".
Transmitter: Bario Bravos de Boston Carretera Principal Isabel Segunda.
Ownership: Jose Julio Martinez Velilla.

Mayaguez—W08BM, Telecinco Inc. Phone: 809-831-5555. Fax: 809-833-0075.
Studio: Darlington Bldg., Mayaquez, PR 00681-43.
Technical facilities: 1-w TPO, 0.017-kw ERP, 155-ft. above ground, 145-ft. above sea level, lat. 18° 12' 28", long. 67° 08' 47".
Transmitter: 165 Mendez Vigo St., Mayaguez.
Equipment: Emcee transmitter; Taco antenna.
Ownership: Telecinco Inc.
Locally originated programming: Classified advertising; community programming; documentaries; music videos; news; locally produced news; public affairs; religious programming; sports.
Advertising: Yes. Rates: $250.00/30 Sec.
Personnel: Eduardo Bado, General Manager; Benjamin Torres, Sales Manager; Guillermo Bonet, Chief Engineer.

***Mayaguez**—W65BQ, Sevenoaks Co.
Technical facilities: 1000-w TPO, 28.5-kw ERP, 62-ft. above ground, 637-ft. above sea level, lat. 18° 11' 41", long. 67° 07' 39".
Transmitter: 1.3-mi. SE of center of Mayaguez.
Ownership: Sevenoaks Co.

Quebradillas—W66BM, Arzuaga Bcstg. Group.
Technical facilities: 100-w TPO, 0.95-kw ERP, 115-ft. above ground, 459-ft. above sea level, lat. 18° 29' 16", long. 66° 56' 37".
Requests CP to change city of license to Mayaguez & change to 1000-w TPO, 9.5-kw ERP, 1263-ft. above sea level, lat. 18° 18' 51", long. 67° 11' 24". BPTTL-910503Q3.
Transmitter: Quebradillas.
Ownership: Arzuaga & Martinez Assoc.

***Rio Piedras**—W14BM, Ministerio Radial Criste Viene Pronto Inc.
Technical facilities: 1000-w TPO, 23.7-kw ERP, 108-ft. above ground, 121-ft. above sea level, lat. 18° 27' 17", long. 66° 04' 28".
Transmitter: Vallencia St., No. 108, San Juan.
Ownership: Ministerio Radial Cristo Viene Pronto Inc.

San German—W50AV, Aracelis Ortiz.
Technical facilities: 10-w TPO, 0.026-kw ERP, 26-ft. above ground, 486-ft. above sea level, lat. 18° 04' 56", long. 67° 02' 43".
Requests modification of CP for change to Ch. 66. BMPTTL-891129JD.
Transmitter: 0.01-mi. from Rd. 320, San German.
Ownership: Aracelis Ortiz.

***San Juan**—W15BB, Arzuaga Bcstg. Group.
Technical facilities: 1000-w TPO, 38.8-kw ERP, 98-ft. above ground, lat. 18° 17' 42", long. 66° 09' 56".
Road 812 intersection Camino Los Bomas Este. Bo. Guaraguqo Arriba Bayamony near Van Coy.
Ownership: Arzuaga Bcstg. Group.

***San Juan**—W43AW, Arzuaga & Martinez Assoc. Phone: 809-895-4198.
Technical facilities: 1000-w TPO, 10.4-kw ERP, 190-ft. above ground, 387-ft. above sea level, lat. 18° 21' 59", long. 66° 09' 00".
Transmitter: Rd. 831, 1.1-mi. Barrio of Minillas Bayamon.
Ownership: Arzuaga & Martinez Assoc.

San Juan—W46AZ, Eastern Satellite Services Inc. Phone: 809-852-6340.
Technical facilities: 100-w TPO, 1.21-kw ERP, 66-ft. above ground, 76-ft. above sea level, lat. 18° 26' 55", long. 66° 03' 55".
Transmitter: Plaza Las Americas Ave., Roosevelt Hato Rey.
Ownership: Eastern Satellite Services Inc.

Yauco—W54AQ, Miguel Rodriguez.
Technical facilities: 200-w TPO, 1.29-kw ERP, 102-ft. above ground, 2995-ft. above sea level, lat. 18° 08' 59", long. 66° 58' 59".
Transmitter: Maricao Electronics site.
Ownership: Miguel Rodriguez.

Virgin Islands

***Charlotte Amalie**—W17BG, Paradise Superstation Ltd. Inc.
Technical facilities: 1000-w TPO, 4.7-kw ERP, 223-ft. above ground, 784-ft. above sea level, lat. 18° 21' 03", long. 64° 54' 16".
Transmitter: Wintberg Peak, 1.8-mi. from Charlotte Amalie.
Ownership: Paradise Superstation Ltd.

Christiansted—W23AD, Kelly Guglielmi.
Technical facilities: 100-w TPO, 0.74-kw ERP, 59-ft. above ground, 521-ft. above sea level, lat. 17° 44' 53", long. 64° 43' 40".
Requests CP for change to 1000-w TPO, 6.68-kw ERP.
Transmitter: Little Princess Hill Rd., Christiansted.
Ownership: Kelly Guglielmi.

***Coral Bay**—W29AU, Bcstg. System Inc. Phone: 602-582-6550. Fax: 602-582-8229.
Technical facilities: 1000-w TPO, 56.9-kw ERP, 102-ft. above ground, 1378-ft. above sea level, lat. 18° 20' 59", long. 64° 44' 23".
Transmitter: Bordeaux Mountain, Virgin Islands.
Ownership: Broadcasting Systems Inc.

Ownership of Low Power Television Stations

Includes licensees and permittees. Lottery grantees not included.

A & F MECHANICAL INC.
156 2nd Ave. SE
Garrison, ND 58540

LPTV Permittees (1):
North Dakota: K21CZ, Garrison.

ABACUS TELEVISION
Suite 101
1801 Columbia Rd. NW
Washington, DC 20009-2001
Phone: 202-462-3680

Ownership: Benjamin Perez, pres., 100%.

LPTV Permittees (12):
Ohio: W40AM, Masury; W24BC, Steubenville.
Pennsylvania: W43AX, Butler; W47BH, Charleroi; W25BK, Freedom; W28AW, Greensburg; W64BL, Kittanning; W64BI, New Castle; W69CC, Pittsburgh; W45AU, Uniontown; W20AN, Washington.
West Virginia: W62BW, Wheeling.

ABC MINORITY INVESTMENTS INC.
520 Folsom St.
Little Rock, AR 72202

LPTV Permittees (1):
Arkansas: K18DA, Hot Springs.

ABESCON TELECOM CO.
23642 Calabasas Rd.
Calabasas, CA 91302-1592
Phone: 818-884-3818

Ownership: Lawrence Rogow & Gary Spire, principals. See also Channel 29 Associates, Coastline Communications & Ponyland Broadcasting.

LPTV Permittees (1):
Alabama: W46AL, Dothan.

ABILENE CHRISTIAN UNIVERSITY
ACU Box 7568
Abilene, TX 79669
Phones: 915-674-2026; 915-674-2427

Officers:
Dutch Hoggatt, chief operating officer
Todd Davis, operations mgr.
Jim Richard, engineering dir.

LPTV Stations (1):
Texas: K07UF, Abilene.

ABUNDANT LIFE COMMUNICATIONS INC.
640 Garnet
Ames, IA 50010

LPTV Permittees (1):
Iowa: K39BY, Des Moines.

A. B. W. COMMUNICATIONS
1150 Harbor Blvd.
Port Charles, FL 33952

Officer:
Daniel P. Kolenda Sr., pres.

Ownership: Daniel P. Kolenda Sr. & Catherine B. Kolenda, 50% each.

LPTV Permittees (2):
Florida: W15AT & W17AU, Port Charlotte.

Other Holdings:
TV.

ACADEMY OF APPLIED SCIENCES INC.
1 Maple St.
Concord, NH 03301

LPTV Permittees (1):
New Hampshire: W47AN, Manchester.

JUDITH ANN ACEVEDO
2313 E. Bowie
Harlingen, TX 78550

LPTV Permittees (1):
Texas: K12NU, Falfurrias.

CORRINE GALT ACOSTA
6200 Valeria
El Paso, TX 79912
Phone: 915-584-8304

Represented (legal): Stuart B. Mitchell.

LPTV Stations (1):
New Mexico: K53BM, Alamogordo.

ACTS BROADCASTING CO. OF CHESAPEAKE INC.
908 Centerville Turnpike S
Chesapeake, VA 23322

LPTV Permittees (2):
Virginia: W21AQ, Hampton; W05BQ, Norfolk.

ACTS OF GATESVILLE
1506 W. Main
Gatesville, TX 76528

LPTV Permittees (1):
Texas: K48CR, Gatesville.

ACTS OF MARION INC.
2172 Chapel Pike
Marion, IN 46952

LPTV Stations (1):
Indiana: W25BN, Marion.

LPTV Permittees (1):
Indiana: W51BT, Marion.

ACTS OF WICHITA FALLS INC.
1200 E. 9th St.
Wichita Falls, TX 76301

LPTV Permittees (1):
Texas: K30DJ, Wichita Falls.

DENNIS ADAMS
Box 154
Greensboro, AL 36744

LPTV Permittees (1):
Alabama: W03BF, Greensboro & Marion.

ADVANCED ALLIED COMMUNICATIONS TECHNOLOGY INC
156 Lazelle Rd.
Worthington, OH 43235
Phone: 614-846-9234

LPTV Permittees (2):
Ohio: W15AU & W41BB, Columbus.

ADVENTURES IN MEDIA/JEFFREY W. YOUNG

LPTV Permittees (1):
Louisiana: W66BR, Lake Charles.

AER PRODUCTIONS
5501 Soledad Canyon
Acton, CA 93510

LPTV Permittees (1):
Montana: K16CF, Bozeman.

AFFILIATED COMMUNICATIONS CORP.
333 Jericho Turnpike
Jericho, NY 11753
Phone: 516-822-5350

LPTV Permittees (1):
New Jersey: W49AU, North Bergen County.

AFL GROUP
1801 Columbia Rd. NW
Washington, DC 20009

LPTV Permittees (2):
Virginia: W60BR, Chesapeake; W14BN, Midlothian.

AGK COMMUNICATIONS ASSOC.
1213 Madison St.
Syracuse, NY 13210

LPTV Stations (1):
New York: W54AL, Fayetteville.

LPTV Permittees (1):
New York: W51BA, Nedrow.

ALAMEDA TELEVISION
1128 Morton St.
Alameda, CA 94502

LPTV Permittees (1):
California: K22DA, San Luis Obispo.

ALASKA BROADCAST TELEVISION INC.
Box 211767
Anchorage, AK 99521
Phone: 817-737-4011

Officers:
Jimmie Allen, pres.
Daniel Rivera, v.p.

Ownership: Grace Mitchell, Bennie McFather & Jerry Prevo, principals. Jimmie Allen has interest in American Christian Television Systems Inc., LPTV CP holder.

LPTV Stations (1):
Alaska: K20AG, Anchorage.

STATE OF ALASKA
Division of Communications
5900 E. Tudor Rd.
Anchorage, AK 99507
Phone: 907-269-5744

Ownership: State government.

LPTV Stations (238):
Alaska: K09UD, Akhiok; K10MV, Akiak; K09RH, Akutan; K08KD, Alakanuk; K13RP, Aleknagik; K09QL, Allakaket/Alatna; K11QI, Ambler; K09RS, Anaktuvuk Pass; K09QF, Angoon; K02KY, Aniak; K07RE, Anvik; K09RV, Arctic Village; K09RX, Atka; K04NH & K09TZ, Atkasuk; K04KS, Barrow; K09QQ, Beaver; K15AV & K21AO, Bethel; K09TE, Bettles; K09TD, Birch Creek; K09RI, Buckland; K09SI, Cantwell; K13SD, Cape Pole; K09QG, Chalkyitsik; K02LO, Chefornak; K13VV, Chenega; K02KX, Chevak; K10MT, Chickaloon; K07RY, Chignik; K09SO, Chignik Lagoon; K02MR, Chignik Lake; K07QZ, Chistochina; K13SB, Chitina; K06LG, Chuathbaluk; K13SI, Circle; K03GO, K06LP & K07SM, Circle Hot Springs; K39AA, Clam Gulch; K12NL, Clarks Point; K09TV, Coffman Cove; K13UO, Cold Bay; K08KO, Cooper Landing; K12HJ, Copper Center; K15AK, Cordova; K09UK, Council; K61DE, Craig; K07RZ, Crooked Creek; K09RN, Deering; K04KL, Delta Junction; K17AF, Delta Junction; K02GU & K10LD, Dillingham; K13UX, Diomede; K13RM, Dot Lake; K09RF, Eagle Village; K09TN & K11SD, Eek; K04KR, Egegik; K09TA, Eight Fathoms Bight; K11QW, Ekwok; K09QS, Elim; K05IH, Emmonak; K11RI, Ernestine; K09RP, False Pass; K07RC, Fort Yukon; K09TP, Freshwater Bay; K11RG, Gakona; K04LZ, Galena; K09QR, Gambell; K10MB, Girdwood; K13UB, Glennallen/Cooper Landing; K07QX, Golovin; K04KT, Goodnews Bay; K04NC, Gravian & Pennock Islands; K11QH, Grayling; K02LW, Gustavus; K07RF, Haines; K12NW, Halibut Cove; K58BI, Healy; K09TB, Hobart Bay; K08KP & K12NT, Hollis; K07RJ, Holy Cross; K11RK, Homer/Seldovia; K07QV, Hoonah; K04MC, Hooper Bay; K09RY, Hughes; K09QD, Huslia; K09QI, Hydaburg; K02MJ, Hyder; K09SP, Igiugig; K04KO, Iliamna; K09SN, Ivanof Bay; K09QP, Kake; K09QY, Kaktovik; K09TR, Kalskag; K09TX, Kaltag; K09QK, Karluk; K09SM, Kasaan; K09UE, Kasigluk; K23AF, Kenai/Soldotna/Sterling; K21AH, Ketchikan; K09RW, Kiana; K09QW, King Cove; K04KN & K08KS, King Salmon; K04LM, Kipnuk; K09QZ, Kivalina; K07TI, Klawock; K04KQ, Klukwan; K02KZ, Kobuk; K07QW, Koliganek; K09RG, Kongiganak; K09SL, Kotlik; K02MB, Koyuk; K03FZ, Koyukuk; K09UJ, Kwethluk; K11SC & K13UK, Kwigillingok; K07SK, Labouchere Bay; K11RJ, Lake Louise/Eureka/Nelchina; K09QE, Larsen Bay; K07TT, Levelock; K11RW, Lime Village; K05IR & K10MU, Long Island; K07RX, Manley Hot Springs; K09TQ, Manokotak; K02KV, Marshall; K09QC, McGrath; K03GK, McKinley Park; K04MD, Mekoryuk; K09QJ, Mentasta Lake; K07SL, Metlakatla; K09TI, Meyers Chuck; K05IK & K09SZ, Minchumina; K13TK, Minto; K15AP, Moose Pass; K13UM, Mosquito Lake; K13TJ, Mountain Village; K13TZ, Naknek; K10MR, Napakiak; K02MZ & K07SJ, Napaskiak; K09TJ, Naukati Bay; K09QM, Nelson Lagoon; K55DE, Nenana; K09QV, New Stuyahok; K02LN, Newtok; K10LU, Nightmute; K04MB, Nikolai; K09RK, Nikolski; K07RI, Noatak; K13UG, Nome; K09RQ, Nondalton; K09RU, Noorvik; K04KP, Northway; K09RT, Nuiqsut; K02KW, Nulato; K13RN, Old Harbor; K07QY, Ouzinkie; K11QV, Paxson; K13SV, Pedro Bay; K09RM, Pelican; K04MA, Perryville; K21CK, Petersburg; K02LI, Pilot Point; K15AU, Pilot Station; K02LV, Pitka's Point; K09QN, Point Hope; K09UC, Point Lay; K09TL, Port Alice; K07SH, Port Alsworth; K09QB & K13SC, Port Graham; K13SA, Port Heiden; K07RG, Port Lions; K07SO, Port Moller; K11QX, Port Protection; K09SX, Quinhagak; K09RD, Rampart; K02LA, Red Devil; K04KU, Ruby; K09SH, Russian Mission; K09RA, Sand Point; K07RD, Savoonga; K02LS, Scammon Bay; K09RL, Selawik; K55DD, Seward;

K04KY, Shageluk; K07QU, Shaktoolik; K12NO, Sheep Mountain; K11QR, Sheldon Point; K09RZ, Shishmaref; K07RA, Shungnak; K03GJ, Sitka; K53DR, Skagway; K04KX & K13SM, Slana; K07SX, Sleetmute; K09RE, St. George; K13SX, St. Mary's; K09QX, St. Michaels; K09RB, St. Paul; K09RR, Stebbins; K09SV, Steven's Village; K13SE, Stony River; K04LN, Takotna; K07RB, Tanana; K09SW, Tanunak; K13SJ, Tatitlek; K13RO, Telida; K09RO, Teller; K07RH, Tenakee Springs; K11QU, Tetlin; K07SN, Thorne Bay; K09QU, Togiak; K13RR, Tok/Tanacross/Tetlin; K11QG, Toksook Bay; K24AG, Trapper Creek/Talkeetna; K08ID, Tuluksak; K09TF, Tuntutuliak; K09QH, Tyonek; K09RC, Unalakleet; K04KV, Unalaska; K15AI, Valdez; K09TW, Venetie; K09QO, Wainwright; K02LT, Wales; K07SI, Whales Pass; K11QT, White Mountain; K02ME, Womans Bay; K21AF, Wrangell; K09UA, Yakutat.

LPTV Permittees (12):
Alaska: K03FY, Chuathbaluk; K02MS, Clarks Point; K09TK, Elfin Cove; K03GI, English Bay; K13UY, Kodiak; K13UE, Kotzebue; K39AA, Ninilchik; K09SY, Point Baker; K07TU, Portage Creek; K09TC, Rowan Bay; K09UB, Whittier; K09TG, Wiseman.

ALEGRIA BROADCASTING CORP.
2nd Floor
385 8th St.
San Francisco, CA 94103
Phone: 415-566-9244

LPTV Permittees (14):
California: K35BI, Caspar; K56DD, Eureka; K32CV, K61EI & K69FE, San Luis Obispo.
Hawaii: K53CL & K55FZ, Hilo; K23CT, K25CZ, K27DK, K29CH, K35DB, K47DU & K53ED, Kailua.

ALLIANCE PUBLISHING CO. INC.
Box G
114 E. 4th
Alliance, NE 69301
Phone: 308-762-3060

Ownership: The Seaton Group, 100%. The Seaton Group publishes daily & weekly newspapers in Kansas, Nebraska, South Dakota & Wyoming.

LPTV Permittees (1):
Nebraska: K35CJ, Alliance.

Other Holdings:
Newspapers.

DAVID J. ALTERI
214 Colorado St.
Watertown, NY 13601

LPTV Permittees (1):
New York: W34AR, Potsdam & Canton.

ALTES ELLPEE INC.
204 Walnut St.
Shepherdsville, KY 40165

Officers:
Ann Newton, sales
John W. Smith Sr., engineering

Represented (legal): Gene R. Osselmeier.

LPTV Stations (1):
Kentucky: W66BC, Shepherdsville.

AMBASSADOR MEDIA CORP.
7600 Potomac Falls Rd.
McLean, VA 22102

Officers:
William L. Armstrong III, pres.
Brian P. Hogan, v.p.
Ellen M. Armstrong, secy.-treas.

Ownership: Ellen M. Armstrong, 45%; William L. Armstrong, 45%; Brian P. Hogan, 10%.

Represented (legal): Hopkins & Sutter.

LPTV Stations (15):
Idaho: K13VK, Arco; K09VD, Ashton; K13VI, Blackfoot; K07UL, Burley; K09UZ, Driggs; K12OE, Firth-Basalt; K12NZ, Idaho Falls; K08KV, Jerome; K04NO, Paul; K12OA, Pocatello; K02NO, Rupert; K12OB, St. Anthony; K13VJ, Shelley; K05IX, Twin Falls.
Wyoming: K48BM, Jackson.

LPTV Permittees (7):
Idaho: K08KU, Challis; K02NP, Filer; K07UO, Kimberly; K19AV, Montpelier; K13VP, Rigby; K33AI, Twin Falls.
Wyoming: K53CW, Green River/Rock Springs.

Other Holdings:
TV, radio.

AMERICAN BROADCASTING SYSTEMS INC.
Box 99
Searcy, AR 72143

Officers:
Cecil Fuller, pres.
William E. Swain, v.p.
John Kenney, v.p.
Maryann Edge, secy.

Ownership: Diana K. Hall, 100%.

LPTV Stations (1):
Oklahoma: K18AM, Ponca City.

AMERICAN CHRISTIAN TELEVISION SYSTEMS INC.
6350 W. Freeway Dr.
Fort Worth, TX 76150
Phone: 817-737-4011

Officers:
Jimmie R. Allen, pres.
Richard McCartney, v.p. & chief operating officer
Bob Taylor, sales
Mike Mooney, engineering

Ownership: Southern Baptist Convention.

Represented (legal): May & Dunne.

LPTV Stations (1):
Louisiana: K22CQ, Monroe.

LPTV Permittees (11):
Arizona: K34BM, Tucson.
Arkansas: K49CG, Little Rock.
Florida: W52AJ, Tallahassee.
Georgia: W36AN, Albany; W42AQ, Augusta.
Michigan: W48AX, Grand Rapids.
Mississippi: W46BN, Jackson.
New York: W29AL, Albany.
Tennessee: W22AP, Jackson.
Texas: K31CM, Fort Worth; K64DN, Victoria.
Virginia: W46BB, Richmond.

AMERICAN COMMUNICATIONS & TELEVISION INC.
Suite 200
2801 Fruitville Rd.
Sarasota, FL 34237-5318
Phone: 813-365-3700
Fax: 813-365-0645

Officers:
Coy G. Eklund, chmn. & chief exec. officer
Peter W. McTigue, pres.
Robert H. Stark, exec. v.p.
Karen S. Reynolds, v.p.-corp. administration
Douglas Edwards, v.p.
James M. Meyer, v.p.-sales management
Andrew C. Muse, v.p.-community affairs

Ownership: Trivest Financial Services Corp., 61%; Harvey M. Budd, 5.8%; Mark Kane Goldstein, 5%; remainder publicly held.

Represented (legal): Bechtel & Cole.

LPTV Stations (1):
Utah: K46BJ, Salt Lake City.

Other Holdings:
TV.

AMERICAN COMMUNITY BROADCASTING
#600
1317 F St. NW
Washington, DC 20004

LPTV Stations (1):
Idaho: K49AZ, Twin Falls.

AMERICAN FAMILY ASSOCIATION
A-12
1322 Ida
Tupelo, MS 38801

LPTV Permittees (1):
Mississippi: W07CK, Tupelo.

AMERICAN INDIAN TV & RADIO NETWORK
2606 S. Sheridan Rd.
Tulsa, OK 74129

LPTV Stations (1):
Oklahoma: K19CJ, Muskogee.

AMERICAN LO-POWER TV NETWORK INC.
Box 352
Westford, MA 01886

LPTV Permittees (8):
Florida: W66AU, St. Petersburg.
Georgia: W43AO, Vidalia.
Iowa: K69FY, Burlington.
Louisiana: K65EB, Morgan City.
Montana: K20CQ, Bozeman.
New Mexico: K24CN, Clovis.
Texas: K28CV, Brownwood.
Washington: K18BY, Aberdeen.

AMERICAN TELEVISION INC.
910 N. Foster Dr.
Baton Rouge, LA 70806
Phone: 504-928-3146
Fax: 504-923-2822

LPTV Stations (1):
Louisiana: W39AT, Baton Rouge.

AMERICAN TELEVISION NETWORK INC.
Suite 500
1899 L St. NW
Washington, DC 20036
Phone: 202-785-2143

Officer:
Edward L. Weidenfeld, pres.

LPTV Stations (6):
Arizona: K39BV, K41CE & K43CA, Quartzsite.
California: K19BN, San Diego; K38AT, Twentynine Palms; K26BH, Yucca Valley.

LPTV Permittees (12):
Arizona: K53DJ, Casa Grande; K48CD, Flagstaff; K10NI, Lake Havasu; K62DK, Phoenix; K52DA, Yuma.
California: K69FO, Blythe; K21CQ, Brawley & Imperial; K33BX, Grass Valley.
Florida: W11BQ, Daytona Beach.
Idaho: K41CO, Moscow.
Texas: K38DB, Bryan.
Wisconsin: K26AP, Madison.

AMERICAN TRANSLATOR DEVELOPMENT INC.
Box 4179
Boulder, CO 80306

LPTV Stations (1):
Florida: W13BM, Miami.

LPTV Permittees (2):
Hawaii: K18CI, Kailua Kona.
Washington: K52DK, Pullman.

AMOS COMMUNICATIONS INC.
911 Vandemark Rd.
Sidney, OH 45367

LPTV Permittees (1):
New York: W32AS, Poughkeepsie.

BRIAN KEITH ANDERSON
8870 W. Airport Dr.
West Paducah, KY 42053

LPTV Permittees (1):
Kentucky: W10BY, Paducah.

NEAL L. ANDREWS JR.
300 N. 21st St.
Birmingham, AL 35203

LPTV Permittees (4):
Florida: W60BQ, Daytona Beach.
Hawaii: K59EJ, Honolulu.
Louisiana: K68DT, New Orleans.
Nevada: K46CV, Las Vegas.

EDWARD F. ANGLIN
Box 157-A
Rte. 1
Negaunee, MI 49866

LPTV Permittees (2):
Arkansas: K04NF & K07TN, Springdale.

THELMA W. ANGLIN
16 Starling Ave.
Martinsville, VA 24115

LPTV Permittees (2):
Georgia: W36AH, Halls Spur.
South Carolina: W53AK, Branchville.

APPLIED COMMUNICATIONS TECHNOLOGIES
Box 200
Roslyn, NY 11576

Officers:
Angela Shaw DeCock, pres.
Thomas J. Morrison III, v.p.

Ownership: Angela S. DeCock, 90%.

LPTV Permittees (1):
Louisiana: K67EI, Baton Rouge.

ARCH COMMUNICATIONS CORP.
1 Corp. Center
Hartford, CT 06103
Phone: 203-527-6161

Officer:
Arnold Chase, pres.

LPTV Permittees (1):
Connecticut: W10BQ, New Haven.

ARIZONA CHRISTIAN TELEVISION SYSTEM INC.
Box 39
Phoenix, AZ 85001
Phone: 602-264-3939
Fax: 602-263-8150

Officers:
Rick Hooton, pres.

Ownership: American Christian Television System Inc. (see listing). listing)

LPTV Stations (1):
Arizona: K39BI, Phoenix.

ARKANSAS RURAL TELEVISION CO.
9165 White Dr.
Cord, AR 72524
Phone: 501-799-8258

Officers:
Paula S. Baird Pruett, pres.
Ron Pruett, v.p.
Steven J. Pruett, v.p.
Catherine Balthrop, secy.-treas.
Kristen Cannoles, asst. secy.

Ownership: Paula S. Baird Pruett, 60%; Ron Pruett, 40%. Paula S. Baird Pruett owns

KASN(TV) Pine Bluff, AR; has interest in WMSN-TV Madison, WI.

LPTV Permittees (4):
Arkansas: K08LH, Appleton; K10NO, Batesville; K13VZ, Camden; K05JI, El Dorado.

ELLEN M. ARMSTRONG
7600 Potomac Falls Rd.
McLean, VA 22102
Phone: 202-835-8098

Represented (legal): Hopkins & Sutter.

LPTV Permittees (2):
Idaho: K48DG, Malad City; K03GT, Twin Falls.

Other Holdings:
TV, radio.

WILLIAM L. ARMSTRONG III
7600 Potomac Falls Rd.
McLean, VA 22102
Phone: 202-835-8098

LPTV Permittees (4):
Idaho: K07UQ, Buhl; K22DB, Preston.
Wyoming: K08LB, Afton; K26CM, Teton Village.

Other Holdings:
TV, radio.

ARZUAGA & MARTINEZ ASSOC.
Box 980
Rd. 2
Quebradillas, PR 00742-0980
Phone: 809-895-4198
Fax: 809-895-2725

Officers:
Jose J. Arzuaga, pres.
Jose Julio Martinez, marketing dir.

Ownership: Jose J. Arzuaga, 51%; Jose J. Martinez, 49%.

LPTV Permittees (1):
Puerto Rico: W43AW, San Juan.

Other Holdings:
Radio.

ARZUAGA BROADCASTING GROUP
Box 980
Quebradillas, PR 00742

LPTV Stations (1):
Puerto Rico: W66BM, Quebradillas.

LPTV Permittees (1):
Puerto Rico: W15BB, San Juan.

KERMIT C. ASHBY
4177 Arthur
Beaumont, TX 77706

LPTV Permittees (1):
Texas: K50CK, Bryan.

ASOCIACION EVANGELISTICA CRISTO VIENE INC.
Box 949
Camuy, PR 00627
Phone: 809-898-5120
Fax: 809-898-0529

Officers:
Jose J. Avila, pres.
Hugo Umpierre, gen. mgr.
Edgar Paz, mktg. dir.
Betsy Arrocho, programming dir.
Juan Sepulveda, engineering dir.
Esther Robles, secy.

Ownership: Tito Apiles, Jose J. Avila, Edwin Tavarez & Vincente Vales, 25% each.

Represented (legal): Mitchell, Boyer & Associates.

LPTV Stations (1):
Puerto Rico: W63BF, Aguada.

Other Holdings:
TV.

ASPEN BROADCASTERS INC.
Suite 106
21617 N. 9th Ave.
Phoenix, AZ 85027
Phone: 602-582-6550

LPTV Permittees (1):
Colorado: K18CQ, Aspen.

ASSAL BROADCASTING CO.
Box 9225
Calabasas, CA 91372

LPTV Permittees (1):
New York: W05BY, Rochester.

ASSOCIATED CHRISTIAN TELEVISION SYSTEM INC.
4520 Parkbreeze Court
Orlando, FL 32808
Phone: 407-297-0155

Officers:
Claud Bowers, pres. & chief exec. officer
P. B. Howell Jr., v.p.
Freeda Bowers, secy.-treas.
Steve Beik, dir.
John Jones, dir.

Branch Office:
123 Ridgeland Rd.
Tallahassee, FL 32312
Phone: 904-385-1700

Ownership: Non-profit organization.

Represented (legal): Baraff, Koerner, Olender & Hochberg, P.C.

TV Stations (1):
Florida: WACX, Leesburg-Orlando.

LPTV Stations (3):
Florida: W69AY, Alachua; W09BI & W17AB, Tallahassee.

ATHENS BROADCASTING CO. INC.
1717 Hwy. 72 W
Athens, AL 35661

LPTV Permittees (1):
Alabama: W28AP, Athens.

ATRIUM BROADCASTING CO.
23642 Calabasas Rd.
No. 104
Calabasas, CA 91302-1592
Phone: 818-884-3818
Fax: 818-884-9779

Officers:
Lawrence Rogow, chief exec. officer
Charles Lohr, chief operating officer
Donald S. Wilson, engineering dir.

Ownership: Lawrence Rogow, 100%. See also Abescom Telecom Co., Baby Boom Bcstg. Co., Channel 29 Assoc., Coastline Communications, Ponyland Bcstg.

Represented (legal): Arter & Hadden.

LPTV Permittees (1):
Arizona: K58DV, Phoenix.

CARL J. AUEL
4610 Briarwood Dr.
Sacramento, CA 95821

LPTV Permittees (1):
California: K02OA, Chico.

AUSTIN TELEVISION
c/o Darrold A. Cannan Jr.
503 City National Bank Bldg.
Wichita Falls, TX 76301
Phone: 512-835-0042

Officers:
Darrold Cannan Jr., managing partner
Michael D. McKinnon, managing partner

Ownership: Cannan Communications Inc., 39.95%; Channel 42 of Austin Inc., 39.95%; Beard Management Inc., 15%; Six Percent Inc., 5.10%. Communications & McKinnon Broadcasting Co.

Represented (legal): Hogan & Hartson.

LPTV Permittees (1):
Texas: K30CE, Austin.

Other Holdings:
TV.

AUSTIN TELEVISION ASSN.
Box 10
Austin, TX 78767

LPTV Permittees (1):
Nevada: K28DI, Austin.

AVN INC.
2827 Central Ave.
Augusta, GA 30909
Phone: 404-736-6700

Officers:
Jeremy M. Coghlan, pres.
Victor Fredericks, mktg. dir.
Becky Maddox, programming dir.
Christopher Kidd, engineering dir.

Ownership: Jeremy M. Coghlan, pres.

LPTV Stations (1):
Georgia: W67BE, Augusta.

TERRY AYERS
200 Glenridge Ave.
Los Gatos, CA 95030
Phone: 619-341-5837

LPTV Stations (1):
California: K04NT, Indio.

FRANK & LINDA AZEVEDO
2731 Iowa Ave.
Modesto, CA 95351
Phone: 204-577-0743

LPTV Permittees (1):
California: K41CM, Hornitos.

BABY BOOM BROADCASTING CO.
Suite 104
23642 Calabasas Rd.
Calabasas, CA 91302-1592
Phone: 818-884-3818
Fax: 818-884-9779

Ownership: Venture Technologies Corp., 100%. Lawrence Rogow & Gary Spire, principals. See also Abescom Telecom Co., Atrium Bcstg., Channel 29 Assoc., Coastline Communications, Ponyland Bcstg.

Represented (legal): Arter & Hadden.

LPTV Permittees (2):
Iowa: K54CW, Ames.
Minnesota: K66DT, Minneapolis.

BACA COUNTY
Box 116
Springfield, CO 81073

LPTV Permittees (1):
Colorado: K60DP, Springfield.

CHARLES E. BACA JR.
3005 N. 21st Place
Phoeniz, AZ 85009

LPTV Stations (1):
Tennessee: W36AM, Memphis.

BAHIA HONDA INC.
540 Leucadendra Dr.
Coral Gables, FL 33156

LPTV Permittees (1):
Florida: W63BH, Orlando.

BAKER COUNTY FAMILY TELEVISION
Box 1002
Glen St. Mary, FL 32087

LPTV Permittees (1):
Florida: W28AK, Macclenny.

FRANK A. BAKER
704 Market St.
Marianna, FL 32446

TV Stations (1):
Florida: WFXU, Live Oak (CP).

LPTV Permittees (1):
Alabama: W29BB, Dothan.

RICHARD W. BAKER
1803 Hwy. 19
Holiday, FL 34691

LPTV Permittees (2):
Alabama: W11CG, Decatur.
Texas: K50CW, Waco.

B & B PRODUCTIONS INC.
1700 Duncan St.
Pampa, TX 79065

LPTV Permittees (1):
Texas: K69FF, Plainview.

BAR BROADCASTING
2532 W. Roveen
Phoenix, AZ 85029

LPTV Permittees (1):
Hawaii: K51DQ, Wailuku.

JUAN CARLOS M. BARRETO
Box 846
Rd. 411 km 4.3
Aguada, PR 00602

LPTV Stations (1):
Puerto Rico: W21AR, Bayamon.

VINCENT A. BATTISTA
620 Balsam Lane
Palatine, IL 60067

LPTV Permittees (1):
Illinois: W30AW, Elgin.

N. JEAN BAZ
Box 177
Jamestown, TN 38556

LPTV Permittees (1):
Tennessee: W63BC, Jamestown.

BEACH BROADCASTING
Suite 580
450 N. Park Rd.
Hollywood, FL 33021

LPTV Permittees (2):
Florida: W62BR, Cocoa; W59BO, Fort Myers.

BEACH TV PROPERTIES INC.
Suite 23
8317 W. Hwy 98
Panama City, FL 32407-4824
Phone: 904-234-2773

Officers:
Jud Colley, pres.
Tonita Davis, secy.-treas.

Ownership: Jud Colley & Tonita Davis, 50% each. Tonita Davis has interest in LPTV station W49BC, Perdidokey, FL.

LPTV Stations (2):
Florida: W34AD, Key West; W46AN, Panama City.

LPTV Permittees (2):
Florida: W48BC, Destin.
South Carolina: W42BH, Charleston.

BEACON BROADCASTING CORP.
11657 Village Lane
Jacksonville, FL 32223

LPTV Permittees (2):
Florida: W25BF, Miami.
Georgia: W47AU, Macon.

CHARLES E. BEAVER
526 Roanoke Ave.
Roanoke Rapids, NC 27870

LPTV Permittees (1):
Virginia: W42BL, South Boston.

BEECH STREET COMMUNICATIONS
Box 1469
601 Beech St.
Texarkana, AR 75504
Phone: 501-774-3500
Fax: 501-774-3600

Officers:
Mike Huckabee, chief exec. officer
Gary Underwood, chief operating officer
Joe Jarett, chief financial officer

LPTV Stations (1):
Arkansas: K35CS, Texarkana.

BELL PRESS INC.
Box 189
120 W. 3rd St. S
Ladysmith, WI 54848-0189
Phone: 715-532-5591

Officers:
Donald L. Bell, pres.
Audrey M. Bell, v.p.
James L. Bell, secy.-treas.

LPTV Stations (1):
Wisconsin: K06AS, Ladysmith.

Other Holdings:
Newspapers.

BELRIDGE ELEMENTARY SCHOOL DISTRICT
19447 Wagon Wheel Rd.
McKittrick, CA 93251
Phone: 805-762-7381

Officers:
Mike Butcher, superintendent
Matt Revenaugh, engineering

Represented (legal): Schwartz, Woods & Miller.

LPTV Stations (1):
California: K50CL, Belridge.

LPTV Permittees (1):
California: K19CK, Belridge.

BELVIDERE DAILY REPUBLICAN
401 Whitney Blvd.
Belvidere, IL 61008

Officers:
P. Mattison, pres.

LPTV Permittees (2):
Illinois: W51BO, Belvidere; W59BZ, Belvidere.

Other Holdings:
Newspapers.

YING HUA BENNS
103 Averill St.
Lookout Mountain, TN 37350
Phone: 615-821-1410
Fax: 615-821-1410

Represented (legal): Mullin, Rhyne, Emmons & Topel, P.C.

LPTV Stations (1):
Tennessee: W39AW, Chattanooga.

Other Holdings:
TV.

CHRISTINA M. BERRY
3654 Chatham Dr.
Palm Harbor, FL 34684

LPTV Permittees (3):
Florida: W67CL, Jacksonville.
North Carolina: W66BO, Raleigh.
Ohio: W51BS, Dayton.

BETTER LIFE TV
63505 Ditch Creek Rd.
Rogue River, OR 97537

LPTV Stations (2):
Oregon: K65EJ, Grants Pass; K62DN, Medford.

RONALD A. BEVINS
713 W. Yakima Ave.
Yakima, WA 98902

LPTV Stations (2):
Washington: K17CJ, Yakima; K60EB, Yakima & Wapato.

LPTV Permittees (1):
Washington: K56EG, Yakima & Wapato.

BIG HORN COMMUNICATIONS INC.
Box 23309
Billings, MT 59102
Phone: 406-652-4743

Officers:
Thomas Hendrickson, pres.
Ray Moser, v.p.
Martha R. Creath, secy.
David Loxtercamp, treas.
James R. Michal, asst. treas.

Ownership: Calvin Cafritz, 23.88%; David E. Loxtercamp, 23.78%; Martha R. Creath, 17.85%; Daniel W. Coon Estate, 12.97%; Ronald L. Korn, 8.29%; Alan Swendiman, 1.47%; James R. Michal, 1.19%.

LPTV Stations (4):
Montana: K25BP, Billings; K19AC, Glasgow.
Oregon: K05HL, La Grande.
Wyoming: K16AE, Gillette.

Other Holdings:
TV, radio.

BILTMORE BROADCASTING CORP.
901 15th St. NW
Washington, DC 20005
Phone: 202-682-3543

Ownership: Walter F. Ulloa, 50%.

LPTV Permittees (4):
California: K44BS, Barstow; K43CY, Santa Barbara.
Louisiana: K57EQ, New Orleans.
Nevada: K50CN, Las Vegas.

BITTEROOT VALLEY PUBLIC TELEVISION
Box 588
Hamilton, MT 59840
Phone: 406-961-3692

Ownership: Community owned.

Represented (legal): Schwartz, Woods & Miller.

LPTV Stations (2):
Montana: K21AN, Darby; K67EC, Pinesdale.

BJM COMMUNICATIONS
2616 Glenbrook Way
Bishop, CA 93514

LPTV Permittees (2):
California: K25CJ & K28CC, Mammoth Lakes.

BLACK HAWK COLLEGE
6600 34th St.
Moline, IL 61265-5899
Phone: 309-796-2424

Officers:
Dr. Herbert C. Lyon, chancellor
Dr. Charles E. Laws, vice chancellor
Renee Long, chmn.
Clifford Ward, vice chmn.

LPTV Permittees (1):
Illinois: W61BV, Sterling.

Other Holdings:
TV.

BLACK INK INC.
6350 W. Freeway Dr.
Fort Worth, TX 76150

LPTV Permittees (1):
Indiana: W14AT, Indianapolis.

BLACK MEDIA ASSOCIATES
Box 5235
New York, NY 10185

LPTV Permittees (6):
Kentucky: W14BH & W43AS, Pikeville.
Mississippi: W23CV & W66BP, Natchez.
New Mexico: K50CB, Carlsbad; K39BU, Hobbs.

BLACK ROCK CABLE INC.
3rd & Main
Beatty, NV 89003

LPTV Permittees (1):
Nevada: K66DI, Pahrump.

BLACK WOMEN'S NETWORK OF NEW JERSEY INC.
354 S. First Ave.
Mount Vernon, NY 10550

LPTV Permittees (1):
Louisiana: K23BW, Many.

BLACKHAWK BROADCASTING CORP.
2712 Capri Court
Rockford, IL 61111
Phone: 815-987-3972
Fax: 815-987-3975

Ownership: Joe Musser, pres., 100%.

Represented (legal): Miller & Fields.

LPTV Permittees (1):
Illinois: W08CM, Rockford.

BLACKS DESIRING MEDIA INC.
Box 520
1024 Main St.
Livingston, TN 38570
Phone: 615-823-5633

Officer:
Millard V. Oakley, pres.

LPTV Stations (1):
Oregon: K52AS, Altamount/Klamath Falls.

LPTV Permittees (11):
Arkansas: K20CE, Crossett; K52CU & K57EI, Hope.
California: K39CQ, Santa Maria.
New York: W47AQ, Massena.
Oklahoma: K48CS, Enid.
Texas: K47CU & K56DT, Nacogdoches; K32CP, Pampa.
Utah: K21BY, Logan.
Washington: K45CZ, Pullman.

BLAINE COUNTY PUBLIC TELEVISION INC.
63 4th St.
Chinook, MT 59523

LPTV Permittees (1):
Montana: K27CJ, Harlem.

ELLIOT B. BLOCK
2122 Losantiville Ave.
Cincinnati, OH 45237

LPTV Stations (1):
Ohio: W25AI, Cincinnati.

LPTV Permittees (1):
Ohio: W35BA, Cincinnati.

JOHN E. BLOEMER
73113 Buck Springs Dr.
Palm Springs, CA 92260

LPTV Permittees (1):
Nevada: K25DG, Lake Tahoe.

ELLEN BLOOM
6189 Granite Reef Rd.
Scottsdale, AZ 85253

LPTV Permittees (2):
Arizona: K18CC, Phoenix.
Idaho: K39CC, Boise.

BLUEGRASS BROADCASTING CO.
Box 5037
Lexington, KY 40555
Phone: 606-299-0411
Fax: 606-299-2494

Officers:
Ralph W. Gabbard, pres. & gen. mgr.
Wayne Martin, v.p., sales

Ownership: Kentucky Central Life Insurance Co. Inc.

Represented (legal): Latham & Watkins.

LPTV Permittees (1):
Tennessee: W48AT, Harrogate.

Other Holdings:
TV, radio.

BLUE MOUNTAIN BROADCASTING ASSOCIATION
12th St. & Larch Ave.
College Place, WA 99324
Phone: 509-525-0882

Officers:
Roger Johnson, pres.
Lynelle Childs, station mgr.
Sue Schwab, treas.

Ownership: Walla Walla Valley Seventh-Day Adventist Churches.

Represented (legal): Norman Anderson.

LPTV Stations (1):
Washington: K45DA, College Place; K22BI & K27DD, Walla Walla.

BONNIE LEE BLUM
3109 Live Oak Dr.
Brenham, TX 77833

LPTV Permittees (2):
Texas: K30CF & K46BD, Brenham.

BLYTHEVILLE TV CABLE CO.
Box 127
121 S. 2nd St.
Blytheville, AR 72315
Phone: 501-763-6688

Officers:
Harold Sudbury, pres.
Ross Holt, v.p.

Ownership: Harold Sudbury, 50%; Ross Holt, 50%.

LPTV Permittees (1):
Arkansas: K33BO, Blytheville.

Other Holdings:
Cable.
Sudbury has radio interests.
Holt has telephone intersts.

BOGALUSA DAILY NEWS INC.
525 Ave. V
Bogalusa, LA 70427

Ownership: Wick Communications, 100%.

LPTV Permittees (1):
Louisiana: K23CR, Bogalusa.

Other Holdings:
Newpapers.

MICHAEL A. BOGNER
25 Victoria Dr.
Amityville, NY 11701

LPTV Permittees (1):
New York: W63BJ, Amityville.

JOHN W. BOLER
4015 9th Ave.
Fargo, ND 58103

LPTV Permittees (2):
Minnesota: K06MA, Baudette; K17CD, Bemidji.

EDWARD JAY BOLTON
Box 151
Rte. 3
Advance, NC 27006

LPTV Permittees (1):
North Carolina: W10BZ, Wilmington.

ALFRED O. BONATI
880 Mandalay Ave.
C-512
Clearwater, FL 34630

LPTV Permittees (1):
Florida: W56CR, Hudson.

THE BON-TELE NETWORK
1001 E. Entry Dr.
Pittsburgh, PA 15216
Phone: 412-531-6678
Fax: 412-531-5727

Officers:
Nancy B. Hahn, pres.
Joe Butcher, mktg. & programming dir.

Ownership: Nancy B. Hahn.

LPTV Stations (1):
Pennsylvania: W63AU, Pittsburgh.

CLARABELLE F. BOONE
771 Preston Ave. S
St. Petersburg, FL 33701

LPTV Permittees (4):
Kentucky: W07CU, Lexington.
Louisiana: K09VN, Shreveport.
Pennsylvania: W05BX, Harrisburg.
Washington: K14IF, Spokane.

BOULDER TV TRANSLATOR ASSN.
215 N. Madison
Boulder, MT 59632

LPTV Stations (1):
Montana: K27CD, Boulder.

BOWEN MEDIA CORP.
Box 1299
17 Plaza Shopping Center
Gloucester, VA 23061
Phones: 804-642-8851; 800-442-8851
Fax: 804-642-8854

Officers:
Lee G. Bowen, pres. & chief operating officer
Harold Grossmann, chief financial officer
Lynn C. Brownley, mktg. dir.
Kay B. Helm, programming dir.
Richard E. Lee, engineering dir.

Ownership: Lee G. Bowen, 52%; Harold Grossmann, 13.50%; Christopher E. Sandy, 10.25%.

Represented (legal): Tharrington, Smith & Hargrove.

LPTV Stations (1):
Virginia: W51BH, Gloucester.

Cable Holdings: Has cable interests.

JIMMIE BOYD
4971 Vickie Dr.
Memphis, TN 38109
Phone: 901-789-0584

LPTV Stations (1):
Tennessee: W61BP, Memphis.

SIDNEY BRAVERMAN
55 Main St.
Weaverville, NC 28787

LPTV Permittees (1):
North Carolina: W30AS, Weaverville.

BERL BRECHNER
222 Pasadena Place
Orlando, FL 32853
Phone: 407-423-4431
Fax: 407-843-0704

TV Stations (1):
Maryland: 20% of WMDT, Salisbury.

LPTV Stations (1):
Delaware: W27AJ, Dover.

MARION B. BRECHNER
222 Pasadena Place
Orlando, FL 32853
Phone: 407-423-4431
Fax: 407-843-0704

Represented (legal): Cohn & Marks.

LPTV Stations (3):
Delaware: W27AJ, Dover.
Kansas: K39BR, Junction City; K58CX, Lawrence.

LPTV Permittees (2):
Kansas: K16RG, Concordia; K33BW, Manhattan.

Other Holdings:
TV, radio, outdoor advertising.

BRECKENRIDGE BROADCASTING CO.
1800 Midwest Plaza
Minneapolis, MN 55404

LPTV Stations (1):
Ohio: W53AX, North Randall.

LPTV Permittees (5):
New Mexico: K68DR, Albuquerque.
Ohio: W47BE, Seven Hills.
Oklahoma: K02NS, Oklahoma City.
Texas: K55FV, Houston.
Washington: K58DP, Seattle.

QUENTIN L. BREEN
HC 30
Box 1041
Chiloquin, OR 97624

LPTV Permittees (4):
Oregon: K61FG, K65EX, K67FB, & K69GC, Chiloquin.

SCOTT BREHANY
5851 Carriage Brook Rd.
Montgomery, AL 36116

LPTV Permittees (4):
Florida: W14BL, Fort Walton Beach; W20AW, Mexico Beach; W39BF, Midway-Woodlawn Beach; W16AP, West Bay.

BRESNAN COMMUNICATIONS CO.
709 Westchester Ave.
White Plains, NY 10604
Phone: 914-997-5656
Fax: 914-997-6871

Officers:
William J. Bresnan, chief exec. officer
Jeffrey S. DeMond, v.p., finance & chief financial officer
Patrick J. Bresnan, mktg. dir.
Michael Bresnan, operations dir.
Brian LaPlaunt, engineering mgr.

Ownership: William J. Bresnan, 50%; Tele-Communications Inc., 49%; Bresnan Communications Inc., 1%.

LPTV Stations (3):
Michigan: W30AK, W35AK & W65BN, Iron Mountain.

LPTV Permittees (7):
Michigan: K69BA, W22AV, W24BE, W43AN, W59AQ, W63AW & W67AO, Iron Mountain.

Other Holdings:
Cable.

BREWER COMMUNICATIONS INC.
Box 756
Okmulgee, OK 74447

LPTV Permittees (1):
Oklahoma: K28CJ, Okmulgee.

BRIGHTNESS MINISTRIES INC.
120 W. Court Ave.
Jeffersonville, IN 47130
Phone: 812-284-3483
Fax: 812-284-5484

Officers:
John W. Smith Jr., pres., chief operating officer & mktg. dir.
Darlene Smith, chief financial officer & secy.
John W. Smith Sr., v.p. & engineering dir.
Lou Smith, programming dir.
Mary L. Smith, treas.

Ownership: Non-stock corp.

Represented (legal): Bechtel & Cole.

LPTV Stations (1):
Indiana: W05BE, Jeffersonville.

LPTV Permittees (1):
Kentucky: W20AX, Glasgow.

RONALD E. BRINEY
628 N. 3rd St.
Bardstown, KY 40004

LPTV Permittees (1):
Kentucky: W45AM, Bardstown.

BROADCAST DATA CORP.
25 Rockwood Place
Englewood, NJ 07631
Phone: 201-894-8000

Officer:
James E. Lindstrom, sr. v.p.

Ownership: James E. Lindstron, principal.

LPTV Permittees (4):
Indiana: W61BD, Muncie.
Mississippi: W67CG, Jackson.
Nevada: K67EM, Las Vegas.
Pennsylvania: W50BC, Wilkes-Barre.

Other Holdings:
Radio, MDS, MMDS.

BROADCASTING SYSTEMS INC.
Nos. 105-106
21617 N. 9th Ave.
Phoenix, AZ 85027
Phone: 602-582-6550
Fax: 602-582-8229

LPTV Stations (1):
Arizona: K25DM, Phoenix.

LPTV Permittees (1):
Virgin Islands: W29AU, Coral Bay.

BROOKS BROADCASTING INC.
No. 217
279 S. Beverly Dr.
Beverly Hills, CA 90212

LPTV Stations (1):
Kansas: K07TO, Manhattan.

LPTV Permittees (2):
Colorado: K38CT, Fort Collins.
Indiana: W05CA, Salem.

GERALD BROTHERS JR.
3512 E. 15th St.
Tulsa, OK 74112

LPTV Permittees (3):
Louisiana: W54BJ, Slidell.
Oklahoma: K56EO, Edmond; K07UW, Norman.

LOLA E. BROTHERS
3512 E. 15th St.
Tulsa, OK 74112

LPTV Permittees (1):
Oklahoma: K46CW, Norman.

JAMES BROWN
Box 387
Laurens, SC 29360

LPTV Permittees (1):
North Carolina: W23AN, Morganton.

GREGORY V. BROWNING
2712 Andover Rd.
Florence, SC 29501

LPTV Permittees (1):
South Carolina: W43AQ, Columbia.

BROWNING PUBLIC SCHOOLS
129 First Ave. SE
Browning, MT 59417
Phone: 406-338-2715

LPTV Stations (1):
Montana: K57FM, Browning.

BRUCE INDEPENDENT TV INC.
Box 453
Bruce, MS 38915
Phone: 601-983-2801

Officers:
William E. Morgan, pres., chief operating officer & engineering dir.
Ann Morgan, chief financial officer
Bill Morgan, mktg. dir.
Rob Morgan, programming dir.

Ownership: William E. Morgan, 66.66%; Freddie Lindsey, 33.33%.

LPTV Stations (1):
Mississippi: W07BN, Bruce.

TIMOTHY S. BRUMLIK
Box 608252
Orlando, FL 32860-8252

LPTV Permittees (5):
Florida: W12CC, Cocoa; W07BZ, Orlando.
Georgia: W05BM, Americus; W04CG, Boston; W07CC, Macon.

KIMBERLY J. BRUNSON
Box 96
Hobbs, NM 88241

LPTV Permittees (1):
Texas: K35CQ, Colorado City.

BRYANT COMMUNICATIONS INC.
200 E. Spring St.
Lebanon, TN 38087
Phones: 615-444-4797; 615-244-5142
Fax: 615-444-7215

Officer:
Dr. Joe F. Bryant, chmn.

Ownership: Dr. Joe F. Bryant, 100%.

LPTV Stations (1):
Tennessee: W11BD, Lebanon.

LPTV Permittees (5):
Tennessee: W34AZ, Columbia; W63BN, Gallatin; W47AY, Lebanon; W15AQ, Murfreesboro; W41BD, Woodbury.

TV Stations (1):
Tennessee: WJFB, Lebanon.

BSP BROADCSTING
3800 Call Field Rd.
Wichita Falls, TX 76308
Phone: 817-691-1808
Fax: 817-696-5766

Officers:
F. Lanham Lyne Jr., chmn. & chief exec. officer
Pete D'Acosta, pres. & gen. mgr.
Charles R. Hart, treas.

Ownership: F. Lanham Lyne Jr., 75%; Pete D'Acosta, 20%; Charles R. Hart, 5%. D'Acosta,

Lyne & Hart have interest in KCIT(TV), Amarillo, TX.

Represented (legal): Goldberg & Spector.

LPTV Stations (2):
Oklahoma: K53DS, Lawton.
Texas: K35BO, Wichita Falls.

LPTV Permittees (2):
Oklahoma: K61EZ, Lawton.
Texas: K48DJ, Wichita Falls.

Other Holdings:
TV.

BTV ASSOCIATES
Suite 7C
154 W. 18th St.
New York, NY 10011

Ownership: Walter Brewster, pres. & gen. partner.

LPTV Stations (2):
Massachusetts: W34BB, Lowell.
Rhode Island: W47AJ, Newport.

T. B. BUCHANAN
Box 1176
Sanford, NC 27331

LPTV Permittees (1):
North Carolina: W67CD, Sanford.

BUENAVENTURA
Box 26776
Albuquerque, NM 87125

LPTV Permittees (1):
New Mexico: K17AK, Gallup.

BUFFALO COMMUNICATIONS
2322 San Jacinto St.
San Jacinto, CA 92383

LPTV Permittees (1):
California: K53DU, Hemet.

BULEY TELEVISION
2522 N. 13th St.
Phoenix, AZ 85006-1117

Ownership: Jerry Buley, principal.

LPTV Permittees (1):
Florida: W21AM, Tallahassee.

REED BULLEN
198 N. Main
Logan, UT 84321

LPTV Permittees (1):
Utah: K51CQ, Logan.

LAURA BURBAGE
No. K-1
45-535 Lulukiu Rd.
Kaneohe, HI 96744

LPTV Permittees (1):
Hawaii: K07UB, Honolulu.

K. SANDOVAL BURKE
Box 2295
Boulder, CO 80306
Phone: 303-494-9660

LPTV Stations (1):
California: K66CQ, O'Neals.

LPTV Permittees (8):
Alabama: W55BE, Montgomery.
Colorado: K12NI, Alamosa.
Hawaii: K58DN, Kailua Kona.
Louisiana: K21DM, Lafayette; K15CQ, Shreveport.
Nebraska: K64CL, Malcolm.
New Mexico: K30CU, Santa Fe.
New York: W67BV, Buffalo.

R. L. BUSH JR.
309 Creekway Dr. NW
Lenoir, NC 28645
Phone: 704-728-4200

LPTV Permittees (1):
North Carolina: W41AR, Lenoir.

Other Holdings:
Radio.

BUTTE TELEVISION
4610 Briarwood Dr.
Sacramento, CA 95321

LPTV Stations (1):
California: K67DY, Chico & Paradise.

EDUARDO & ROSA MARIA CABALLERO
261 Madison Ave.
18th Floor
New York, NY 10018
Phone: 212-697-4120
Fax: 212-697-9151

LPTV Permittees (6):
California: K07UX, Fresno; K52DJ, McFarland; K20CS, Porterville; K15CY & K62DO, Sacramento; K14IG, Santa Maria.

Other Holdings:
Radio.

CABLE SERVICES INC.
Box 608
308 2nd St. NW
Jamestown, ND 58401
Phone: 701-252-5281

LPTV Stations (1):
North Dakota: K32AP, Windsor.

Other Holdings:
Cable.

CACHE VALLEY PUBLISHING CO.
Box 628
Carson City, NV 89702

Ownership: Pioneer Newspapers.

LPTV Permittees (1):
Utah: K27CR, Logan.

Other Holdings:
Newspapers.

CALIFORNIA-OREGON BROADCASTING INC.
Box 5M
125 S. Fir St.
Medford, OR 97501
Phone: 503-779-5555
Fax: 503-779-1151

Officers:
Patricia C. Smullin, pres.
Carol Anne Smullin Brown, v.p.
William B. Smullin, secy.-founder
Patricia D. Smullin, treas.

Ownership: William B. Smullin family, 100%.

Represented (legal): Reed, Smith, Shaw & McClay.

LPTV Stations (13):
California: K15CX, Chico; K20CO, Durham; K33DI, East Weed; K20CN, Fortuna/Rio Dell; K25CI, Klamath; K27BH, Lake Shastina; K34BW, Willow Creek.
Oregon: K30BN & K36BX, Coos Bay; K57EL, Eugene; K38CP, Grants Pass; K26CH, Medford; K62DR, Roseburg.

LPTV Permittees (3):
California: K22DS, Crescent City; K35CW, Oroville.
Oregon: K39CL, Yoncalla.

Other Holdings:
TV, cable, radio.

JEWEL B. CALLAHAM
Box 817
108 N. Park Dr.
Broken Bow, OK 74728
Phone: 405-584-3340

LPTV Stations (1):
Oklahoma: K28DJ, Broken Bow.

Other Holdings:
Cable, telephone.

CALVARY TEMPLE CHURCH INC.
720 Bertling St.
Cape Girardeau, MO 63701

LPTV Stations (1):
Missouri: K45CA, Cape Girardeau.

LPTV Permittees (2):
Missouri: K14HS & K47CM, Cape Girardeau.

CAMDENTON BROADCAST GROUP INC.
Box 672
Rte. No. 1
Camdenton, MO 65020

LPTV Permittees (3):
Missouri: K30CA, K43CD & K54CS, Camdenton.

CAMPBELLSVILLE COLLEGE
200 College St. W
Campbellsville, KY 42718
Phone: 502-465-8158

LPTV Stations (1):
Kentucky: W04BP, Campbellsville.

Other Holdings:
Radio.

MANUEL A. CANTU
Box 4050
Albany, GA 31708

LPTV Permittees (6):
Florida: W03BC, Monticello; W12BW, Perry; W09BP, Port St. Joe.
Georgia: W12CH, Albany; W07CH, Cordele; W05BO, Douglas.

CAPE COD TELEVISION INC.
29 Bassett Lane
Hyannis, MA 02601
Phones: 508-775-4242; 508-693-5458

Ownership: Resolution Trust Corp.

LPTV Permittees (1):
Massachusetts: W58AO, Dennis.

CAPITAL CITY TELECASTING INC.
No. 750
2021 L St. NW
Washington, DC 20036

LPTV Permittees (1):
Ohio: W58BF, Westerville.

CAPITAL COMMUNITY TV
4363 Jones Creek Rd.
Baton Rouge, LA 70817

LPTV Stations (1):
Louisiana: K52CQ, Baton Rouge.

CAPITAL FOOTHILLS BROADCASTERS I
7120 Calcite St.
Diamond Springs, CA 95619

LPTV Permittees (2):
California: K56EN, Cameron Park; K19CQ, Fort Bragg.

CARIBBEAN BROADCASTING CORP.
4150 Ludington Court
Hoffman Estates, IL 60195

LPTV Permittees (1):
Illinois: W18AU, Schaumburg.

BENNY CARLE BROADCASTING
Box 1316
525 E. Tennessee St.
Florence, AL 35631
Phone: 205-764-8170
Fax: 205-764-1240

Officers:
Benny Carle, pres.
Benjy Carle, gen. mgr.
Paul Kelly, engineering
John Mullaney, engineering

Ownership: Benny Carle, 100%.

Represented (legal): Rosenman & Colin.

LPTV Stations (2):
Alabama: W03AW & W05BB, Florence.

Other Holdings:
Radio.

CARLIN TELEVISION DISTRICT
Box 787
Carlin, NV 89822

LPTV Stations (1):
Nevada: K35BR, Carlin.

LPTV Permittees (1):
Nevada: K30CD, Carlin.

FRANK CARLOW
50 W. Main St.
Uniontown, PA 15401

LPTV Permittees (2):
Pennsylvania: W42BC, Uniontown.
West Virginia: W30AM, Morgantown.

CAROLINE COMMUNITY BROADCASTING INC.
Box 118 TC
Rte. 1
Rhodesville, VA 22542

LPTV Permittees (1):
Virginia: W40AL, Ladysmith.

CARTER BROADCASTING CORP.
Suite 315
20 Park Plaza
Boston, MA 02116
Phone: 617-423-0214

Officers:
Kenneth R. Carberry, pres.
Lorayne Carberry, v.p.
Joyce Scott, secy.
Dale O'Hayer, treas.

Ownership: Kenneth R. Carberry, 100%.

Represented (legal): Haley, Bader & Potts.

LPTV Stations (1):
New Jersey: W05AX, Cape May.

LPTV Permittees (2):
Maine: W45AL, Portland.
Massachusetts: W67CE, Chicopee.

Other Holdings:
Radio.

CASEY TELECOMMUNICATIONS CORP.
8344 E. Cheery Lynn
Scottsdale, AZ 85251
Phone: 602-946-0215

LPTV Permittees (1):
Hawaii: K38CB, Honolulu.

CASPER COMMUNITY COLLEGE DISTRICT
125 College Dr.
Casper, WY 82601

LPTV Permittees (1):
Wyoming: K06KH, Casper.

JOSE CASTELLANOS
3417 E. Yale
Phoenix, AZ 85008

LPTV Permittees (1):
North Dakota: K66DX, Fargo.

CATCH 22 BROADCASTING INC.
11 Tanglewood Lane
Little Rock, AR 72202

LPTV Permittees (1):
Arkansas: K22BZ, Little Rock.

CATHEDRAL COMMUNICATIONS
3908 W. River Rd.
Davenport, IA 52802

LPTV Permittees (1):
Iowa: K52CN, Davenport.

CATHOLIC VIEWS BROADCASTING INC.
86 Riverside Dr.
New York, NY 10024

LPTV Stations (2):
Minnesota: K53CH, St. Paul.
Missouri: K69FN, St. Louis.

CATSKILL MOUNTAINS BROADCASTING
143 6th Ave.
Nyack, NY 10960

LPTV Permittees (1):
New York: W35AU, Monticello.

WARREN L. CAVE
Box 20596
Sarasota, FL 34238

LPTV Permittees (1):
Wisconsin: K05JJ, Madison.

CBC TV
4207 W. Hartmont
Phoenix, AZ 85051
Phone: 602-993-5556

LPTV Permittees (1):
Texas: K57FG, Abilene.

CBS INC.
51 West 52nd St.
New York, NY 10019
Phone: 212-975-4321
Fax: 212-975-3285

Officer:
Laurence A. Tisch, chmn., pres. & chief exec. officer

Ownership: Loews Inc., 23%; William S. Paley Estate, 4.4%; remainder publicly held.

LPTV Permittees (1):
Florida: W55BO, Coral Springs.

Other Holdings:
TV, radio.

CENTER BROADCASTING CORP. OF NEW HAMPSHIRE
81 North State Rd.
Concord, NH 03301

LPTV Stations (3):
New Hampshire: W39AR, Concord; W13BG & W33AK, Nashua.

LPTV Permittees (1):
New Hampshire: W29AT, Manchester.

CENTRAL CALIFORNIA BROADCASTERS INC.
3817 N. Chesterbrook Rd.
Arlington, VA 22207

LPTV Permittees (1):
California: K05IY, Visalia.

CENTRAL COAST GOOD NEWS INC.
Box 17
Santa Maria, CA 93456
Phone: 805-925-1140

Officer:
Clyde Harmon, secy.

Ownership: Non-profit corp.

LPTV Stations (1):
California: K36AL, Paso Robles.

CENTRAL OHIO ASSOCIATION OF CHRISTIAN BROADCASTERS
719 N. Main St.
Marion, OH 43302
Phone: 614-383-1794

Officer:
Rev. David R. Aiken, pres. & gen. mgr.

Ownership: Non-profit corp.

LPTV Stations (1):
Ohio: W39AQ, Marion.

CENTRAL OREGON BROADCASTING INC.
4422 Commerce St.
Eugene, OR 97402

LPTV Stations (1):
Oregon: K11SE, Bend.

CENTRAL STATE COMMUNICATIONS
Box 750
Camp Verde, AZ 86322

LPTV Permittees (1):
Arizona: K18DD, Camp Verde.

CENTRAL TEXAS TELEVISION
Box 12818
Houston, TX 77017

Ownership: William E. Powell.

LPTV Stations (1):
Texas: K44AN, Victoria.

LPTV Permittees (1):
Texas: K32AN, Ellinger.

CENTRAL WYOMING COLLEGE
2660 Peck Ave.
Riverton, WY 82501
Phone: 307-856-9291

Officer:
Dr. Joanne McFarland, pres.

Represented (legal): Fletcher, Heald & Hildreth.

LPTV Stations (2):
Wyoming: K25AU, Dubois; K22BK, Rock Springs.

LPTV Permittees (1):
Wyoming: K26BE, Sheridan.

Other holdings:
TV, radio.

CHAMPLAIN RADIO INC.
Box 888
Rapid Rd.
Champlain, NY 12919

LPTV Permittees (1):
New York: W19BG, Champlain-Chazy.

CHANNEL 5 PUBLIC BROADCASTING INC.
Box 14730
Reno, NV 89507
Phone: 702-784-4555

Officers:
James R. Pagliarini, pres. & chief exec. officer
Connie Lentz, chief financial officer

Ownership: Non-profit organization.

Represented (legal): Schwartz, Woods & Miller.

TV Stations (1):
Nevada: KNPB, Reno.

LPTV Permittees (1):
Nevada: K54DA, Verdi.

CHANNEL 13 TELEVISION INC.
886 Maple Ave.
Hartford, CT 06114
Phone: 203-547-1303
Fax: 203-549-6834

Officers:
Lucio C. Ruzzier, pres. & gen. mgr.
Salvatore Minniti, engineering dir. & secy.
Paul D'Agostino, treas.

Ownership: Lucio C. Ruzzier, Salvatore Minniti & Paul D'Agostino, 30.33%, each.

Represented (legal): Cohn & Marks.

LPTV Stations (2):
Connecticut: W13BF, Hartford.
Massachusetts: W65BX, Springfield.

CHANNEL 19 TV CORP.
Box 850
780 Dudley St.
Dorchester, MA 02125
Phones: 617-265-0639; 617-265-0781
Fax: 617-265-3877

Officers:
Peter N. Cuenca, pres. & gen. mgr.
Awilda Ramos, v.p.

Represented (legal): Csaplar & Bok.

LPTV Permittees (1):
Massachusetts: W19AH, Boston.

Other Holdings:
Radio, newspapers.

CHANNEL 29 ASSOCIATES
Suite 104
23642 Calabasas Rd.
Calabasas, CA 91302-1592
Phone: 818-884-3818
Fax: 818-884-9779

Ownership: Lawrence Rogow & Gary Spire, 50% each.

Represented (legal): Arter & Hadden.

LPTV Stations (1):
Pennsylvania: W29AH, Pittsburgh.

CHANNEL 47 COMMUNICATIONS
Box 771
3302 Mineola St.
Greenville, TX 75401
Phone: 214-454-6147

Officers:
Bill R. Wright, chmn., chief exec. officer & programming dir.
E. J. Garret Jr., chief operating officer
Mike Doyle, chief financial officer
Bess H. Terry, mktg. dir.
D. W. Strahan, engineering dir.

Ownership: Bill R. Wright, 100%.

Represented (legal): Faris & Garrett.

LPTV Stations (1):
Texas: K47AP, Greenville.

CHANNEL AMERICA LPTV LICENSE SUBSIDIARY INC.
Room 204
19 W. 21st St.
New York, NY 10010
Phone: 212-366-9880.

Officers:
David Post, chmn.
Robert Mauro, pres.
Arthur Peters, engineering

Ownership: David A. Post, 16%; Robert Mauro, 2%. Sale of 35% to Elvin Feltner pending.

Represented (legal): Rosenman & Colin.

LPTV Stations (11):
Florida: W42AM, Daytona Beach; W35AJ, St. Petersburg.
Georgia: W55AW, Savannah.
Louisiana: W61AZ, New Orleans.
Maine: W57AP, Falmouth.
Minnesota: K13UT, Minneapolis.
Missouri: K07TV, St. Louis.
Nebraska: K67CN, Lincoln.
New York: W40AG, Rochester; W14AE, Syracuse.
West Virginia: W14BI, Huntington.

LPTV Permittees (12):
California: K30BI, Palo Alto; K53DO, Sacramento.
Florida: W05BR, Clearwater.
Illinois: W24AJ, Aurora.
Massachusetts: W41AM, Hyannis.
Michigan: W26AB, Detroit.
Nevada: K68CG, Incline Village.
New Jersey: W34AF, Atlantic City.
New York: W23AA, Southampton.
Ohio: W56BR, Dayton.
Oregon: K65DR, Portland.
Texas: K30CS, Lufkin.

Other Holdings:
Program Source: Channel America

ROBERT B. CHERRY
170 Orange Rd.
Montclair, NJ 07042

LPTV Permittees (1):
New Jersey: W15AR, Wildwood.

CHIGNIK LAKE VILLAGE COUNCIL
Chignik Lake Community Hall
Chignik, AK 99502
Phone: 907-845-2212

Officers:
Johnny Lind, pres.
Charles Odomin, v.p.
Nana Takok, secy.-treas.

LPTV Stations (1):
Alaska: K13RQ, Chignik Lake.

CHRIS & JOANN'S BROADCASTING CO.
Suite 4
4096 Bridge St.
Fair Oaks, CA 95628
Phone: 916-961-6411

Ownership: Chris W. Kidd, managing partner, 50%; Joann P. Hotz, 50%.

Represented (legal): Wilkinson, Knauer, Barker & Quinn.

LPTV Permittees (1):
Minnesota: K17AI, Fergus Falls.

CHRIST LOVES YOU BROADCASTING
Box 7353
Bend, OR 97708

LPTV Stations (1):
Oregon: K23CU, Prineville.

CHRISTEL BROADCASTING INC.
Box 797
Glen Allen, VA 23060
Phone: 804-550-1408

Officer:
Jim Campana, pres.

Represented (legal): May & Dunne, Chartered.

LPTV Permittees (1):
Virginia: W02BN, Richmond.

Other Holdings:
TV.

CHRISTENSEN B.C. CO. INC.
Box 688
Humboldt, IA 50548

LPTV Permittees (1):
Iowa: K34CK, Humboldt.

CHRISTIAN BROADCASTING COMMUNICATIONS
Box 3704
Farmington, NM 87401

LPTV Stations (1):
New Mexico: K47DR, Farmington.

CHRISTIAN BROADCASTING NETWORK
1700 S. 24th Ave.
Yakima, WA 98902
Phone: 509-248-1700

Officers:
Jere Irwin, pres.
David H. Eyles, station mgr.

LPTV Permittees (1):
Washington: K64DH, Yakima.

CHRISTIAN COMMUNICATIONS OF CHICAGOLAND INC.
38 S. Peoria
Chicago, IL 60607
Phone: 312-433-3838
Fax: 312-433-3839

Officers:
Jerry K. Rose, chmn. & chief exec. officer
Jim Nichols, chief financial officer

Ownership: Non-profit corp.

Represented (legal): Fisher, Wayland, Cooper & Leader.

LPTV Stations (1):
Illinois: W51AF, La Salle/Oglesby.

LPTV Permittees (1):
Illinois: W68BR, Rockford.

Other Holdings:
TV.

CHRISTIAN COMMUNITY NETWORK INC.
Box 84395
Vancouver, WA 98684

LPTV Permittees (1):
Oregon: K58CO, Portland.

CHRISTIAN LIFE COMMUNICATIONS

LPTV Permittees (1):
Missouri: K39CI, Springfield.

CHRISTIAN WORLD NETWORK
6350 W. Freeway
Fort Worth, TX 76150

LPTV Stations (1):
Texas: K45AN, Tyler.

CHRISTIANS INCORPORATED FOR CHRIST INC.
Box 2400
Branson, MO 65616

Officer:
Keith O'Neil, chief exec. officer

LPTV Stations (2):
Arkansas: K66CN, Harrison.
Missouri: K25BD, Branson.

LPTV Permittees (1):
Arkansas: K20CT, Springdale.

CHRONOTYPE PUBLISHING CO.
Box 30
28 S. Main St.
Rice Lake, WI 54868
Phone: 715-234-1500

Officers:
Warren D. Leary Jr., pres.
James F. Dorrance Jr., v.p.

LPTV Stations (1):
Wisconsin: W15AB, Rice Lake.

Other Holdings:
Newspapers.

WINGFIELD L. CHUBB
348 Indian Boundary Rd.
Chesterton, IN 46304
Phone: 219-926-1929

LPTV Permittees (1):
Indiana: W04CQ, Chesterton.

THE CHURCH OF THE CROSSES INC.
401 N. Main St.
Las Cruces, NM 36744

LPTV Permittees (1):
New Mexico: K53EB, Silver City.

CIRCLE TV BOOSTER CLUB INC.
Box 6
Brockway, MT 59214
Phone: 406-485-3550

Officers:
Dale Bond, pres.
Edwin Moos, v.p.
Robert T. Hoover, secy.
Eugene Schull, treas.

LPTV Stations (1):
Montana: K14AG, Circle.

CITIZENS TELEVISION SYSTEM INC. (WASHINGTON, DC)
Suite 230
901 15th St. NW
Washington, DC 20036

LPTV Permittees (1):
California: K25DU, San Diego.

CITIZENS TELEVISION SYSTEMS INC. (BUFFALO, NY)
c/o Medaille College
18 Agassiz Circle
Buffalo, NY 14214
Phones: 716-884-1898; 716-884-3281
Fax: 716-884-0291

Officers:
Suzanne Chamberlain, station mgr.
Marc Ressler, sales mgr.

LPTV Stations (1):
New York: W58AV, Buffalo.

CITRUS COUNTY ASSOCIATION OF RETARDED CHILDREN
1315 N. Van Nortwick Rd.
Lecanto, FL 32661

LPTV Stations (1):
Florida: W49AI, Inglis/Yankeetown.

CIVIC LIGHT INC.
Box 81146
San Diego, CA 92138-1146
Phone: 619-235-6363

Officers:
John M. Willkie, pres.
Conner R. Walker, engineering dir.

Ownership: John M. Willkie, 51%; Karl F. Fackler, 49%.

Represented (legal): Robert M. Weil (San Diego, CA).

LPTV Permittees (1):
California: K63EN, San Diego.

C L & O TRANSLATOR SYSTEM INC.
Box 87
Lipscomb, TX 79056

LPTV Stations (1):
Texas: K31CD, Canadian.

JACK CLARKE III
1 Clarke Dr.
Conroe, TX 77301

LPTV Permittees (2):
Texas: K19BM & K21BU, Ingram.

CLARKS FORK VALLEY TV DISTRICT NO. 1

LPTV Stations (1):
Montana: K63EA, Bridger.

CLASSIC VIDEO SYSTEMS
4723 N. 44th St.
Phoenix, AZ 85018

LPTV Stations (1):
South Dakota: K50AX, Aberdeen.

LPTV Permittees (1):
Louisiana: K13VE, Baton Rouge.

CLEAR CHANNEL TELEVISION INC.
7322 Southwest Freeway
Suite 1100
Houston, TX 77074
Phone: 713-981-3842
Fax: 713-981-3827

Officers:
L. Lowry Mays, chief exec. officer
J. Daniel Sullivan, pres. & chief operating officer
Mark Mays, v.p.
Thomas F. Klein, treas.
Bonnie K. Liebmann, secy.

Ownership: Clear Channel Communications Inc., 100%.

Represented (legal): Cohn & Marks.

LPTV Stations (1):
Texas: K34CY, College Station.

LPTV Permittees (3):
Kansas: K51DN & K55FS, Wichita.
Oklahoma: K69EK, Oklahoma City.

Other Holdings:
TV, radio.

CLEAR LAKE TELEVISION
Box 590209
Houston, TX 77259-0209
Phone: 713-480-9992

Ownership: Roy E. Henderson, pres.

Represented (legal): Shack, Buenzle & Crawford.

LPTV Stations (1):
Texas: K05IL, Clear Lake.

LINDA D. CLEVENGER
Box 44-A
Rte. 2
Jefferson City, TN 37760

LPTV Permittees (13):
Alabama: W57BF, Florence.
Arizona: K20BN, Flagstaff; K26BY, Prescott.
Arkansas: K57EH & K61EG, Batesville.
California: K53CR, Oroville.
Florida: W38AR, Perry.
Georgia: W56BV & W60AZ, Tifton.
Idaho: K25DZ, Twin Falls.
Illinois: W54AN, Watseka.
New Mexico: K25CM & K29BO, Farmington.

CMM INC.
215 Lantana Dr.
Crossville, TN 38555

LPTV Permittees (2):
Missouri: K34CD, Poplar Bluff.
North Carolina: W26AH, Manteo.

COASTLINE COMMUNICATIONS INC.
23642 Calabasas Rd.
Calabasas, CA 91302

Ownership: Lawrence Rogow & Gary Spire, principals.

LPTV Permittees (1):
California: K49BZ, Santa Barbara.

COLBY-BATES-BOWDOIN EDUCATIONAL TELECASTING CORP.
1450 Lisbon St.
Lewiston, ME 04240
Phone: 207-783-9101
Fax: 207-783-5193

Officers:
Robert H. Gardiner, pres., chief operating officer & gen. mgr.
Angelo Andrianos, dir., finance & administration
Harry J. Wiest, program mgr.
Roland A. Desjardins, v.p. & dir., engineering

Branch Office:
39 Exchange St.
Portland, ME 04101
Phone: 207-773-4606

Ownership: Bates College, Bowdoin College & Colby College, 33.33% each.

Represented (legal): Tierney & Swift.

LPTV Stations (1):
Maine: W24AR, Portland.

Other Holdings:
TV, radio, translator.

COLORADO RIVER BROADCASTING
Box 2408
Bullhead City, AZ 86430
Phone: 602-763-8826

Officer:
Scott Parker, pres.

Ownership: Scott Parker & Angela Parker.

LPTV Stations (1):
Arizona: K26AQ, Bullhead City.

COLORADO WEST BROADCASTING INC.
1322 1/2 Grand Ave.
Glenwood Springs, CO 81601

LPTV Stations (1):
Colorado: K25AH, Glenwood Springs.

COLSTRIP PUBLIC SCHOOLS
Box 159
206 Olive Dr.
Colstrip, MT 59323
Phones: 406-748-2920; 406-748-2271
Fax: 406-748-2268

LPTV Stations (1):
Montana: K28CB, Colstrip.

LPTV Permittees (1):
Montana: K28CN, Harlowton.

COLUMBIA TELEVISION BROADCASTERS INC.
5807 Shakespeare Rd.
Columbia, SC 29204

LPTV Stations (1):
South Carolina: W17AE, Orangeburg.

COMMUNICASTING CORP.
11 W. Melrose St.
Chevy Chase, MD 20815
Phone: 202-872-6570

Officer:
Christopher S. Sargent, pres.

LPTV Stations (1):
District of Columbia: W42AJ, Washington.

COMMUNICATION DYNAMICS
Box 469
De Queen, AR 71832
Phone: 501-584-3435

LPTV Stations (1):
Arkansas: K08KF, De Queen.

COMMUNICATIONS ENGINEERING INC.
3610 S. Highlands Dr.
Las Vegas, NV 89103

LPTV Stations (1):
Nevada: K55EW, Pahrump.

LPTV Permittees (1):
Nevada: K55FF, Mesquite.

COMMUNICATIONS SYSTEMS ASSOCIATES INC.
920 Ashland Dr.
Cameron, MO 64429

LPTV Stations (1):
Missouri: K35CO, Cameron.

COMMUNITY BROADCASTING CORP. INC.
1730 Rhode Island Ave.
Washington, DC 20036

LPTV Stations (1):
Illinois: W36AO, Palatine.

LPTV Permittees (1):
Illinois: W50BG, Alton.

COMMUNITY BROADCASTING SYSTEMS INC.
115 Gilmer St.
Reidsville, NC 27320

LPTV Stations (1):
North Carolina: W14AU, Reidsville.

COMMUNITY COMMUNICATIONS INC.
No. 901
5001 W. 80th St.
Bloom, MN 55437

LPTV Permittees (4):
Minnesota: K13VS, St. Cloud.
Wisconsin: W35AO, Frederic; W50AU & W52AP, Mauston.

COMMUNITY SERVICE TV CO.
Box 310
San Bernardino, CA 92402

LPTV Permittees (1):
Oklahoma: K67FA, Tulsa.

COMMUNITY TELECOMMUNICATIONS DEVELOPMENT
1010 Massachusetts Ave.
Suite 300
Washington, DC 20001

LPTV Permittees (1):
North Dakota: K54DI, Fargo.

COMMUNITY TELEVISION
Box 3787
16 Starling Ave.
Martinsville, VA 24115
Phone: 703-632-9784

Ownership: Harry C. Anglin.

LPTV Permittees (8):
California: K39BW, Castle Gardens; K52DB, Serrano.
Florida: W42BB, Houston; W42AL, Rutland.
Georgia: W44AL, Apple Valley; W50AT, Sessoms.
Virginia: W34AQ, Rainswood; W18AO, Traffic.

CONGREGATION OF OBLATES OF VIRGIN MARY
1105 Boylston St.
Boston, MA 02215

LPTV Permittees (1):
Massachusetts: W54AT, Brockton.

CONNECTICUT HOME THEATRE
671 Coney Island Ave.
Brooklyn, NY 11218
Phones: 718-941-5200; 718-434-1074
Fax: 718-282-9090

Officers:
John Mester, pres. & engineering dir.
Natalie Mester York, chief operating officer
Hilda Mester, chief financial officer

Represented (legal): Hogan & Hartson.

LPTV Permittees (1):
New York: W30AJ, Syracuse.

Other Holdings:
MMDS.

JAMES CONNELL
305 S. Val Vista Dr.
Phoenix, AZ 85204

LPTV Permittees (3):
Arizona: K68DA, Phoenix.
Iowa: K69FH, Sioux City.
Washington: K59ED, Spokane.

CONNER COMMUNICATIONS, A PARTNERSHIP
Redwood Court
Winchester, KY 40391

JEANNE CONRAD
2315 N. Granite Reef
Scottsdale, AZ 85257

LPTV Stations (1):
Louisiana: K07UJ, Baton Rouge.

CONTINENTAL BROADCASTING CORP. OF NEW MEXICO INC.
6834 Hollywood Blvd.
No. 300
Los Angeles, CA 90028
Phone: 213-856-5163

LPTV Stations (1):
New Mexico: K59DB, Albuquerque.

CONTINENTAL SATELLITE CORP.
1318 Spratley St.
Virginia Beach, VA 23704
Phone: 804-393-2501

Ownership: CBN Continental Broadcasting Network Inc., 100%.

Represented (legal): Fisher, Wayland, Cooper & Leader.

LPTV Permittees (3):
Florida: W33AU, Daytona Beach.
Texas: K17BQ, Waco.
Virginia: W54BA, Roanoke.

REBECCA L. COOMER
508 Tucker St.
Salem, IN 47167

LPTV Permittees (1):
Indiana: W17AT, Salem.

JERRY E. COONE
4439 Rickover Court
New Port Richey, FL 34652-3154

LPTV Permittees (2):
Florida: W08DA, Fort Pierce.
Kentucky: W69CK, Lexington.

CORNERSTONE TELEVISION INC.
Rte. 48, Signal Hill Dr.
Wall, PA 15148-1499
Phone: 412-824-3930

Officers:
R. Russell Bixler, pres.
Oleen Eagle, exec. v.p. & gen. mgr.
Thomas A. Scott, financial mgr. & treas.

Branch Office:
1813 Valley View Blvd.
Altoona, PA 16601
Phone: 814-942-3400

Ownership: Non-profit organization.

Represented (legal): Gammon & Grange.

LPTV Permittees (1):
Pennsylvania: W50BF, Sharon.

Other Holdings:
TV.

COSTA DE ORO TELEVISION INC.
Suite A
6020 Nicolle
Ventura, CA 93003
Phone: 805-650-8857
Fax: 805-650-8875

Officers:
Walter F. Ulloa, pres. & chief exec. officer
Tila Estrada, chief financial officer

Ownership: Walter F. Ulloa, 50%; Leopoldo Ramos, 25%; Tila Estrada, 5.67%; Romualdo Ochoa, 5.67%; Leonard Ortiz, 5.67%; Philip Villa, 5.67%; Lydia G. Thompson, 2.3%.

Represented (legal): McFadden, Evans & Sill.

LPTV Permittees (2):
California: K36CD, Santa Barbara; K25CX, Santa Maria.

Other Holdings:
TV.

JIM C. COWSERT
121 Dexter Rd.
North Little Rock, AR 72116
Phone: 501-753-5338

LPTV Stations (1):
Arkansas: K13UW, Little Rock.

LPTV Permittees (1):
Arkansas: K28DK, Little Rock.

C.P. BROADCASTERS INC.
5446 County Road 29
Auburn, IN 46706
Phone: 219-925-1055
Fax: 219-925-1345

Officer:
Wayne H. Paradise, chief exec. officer

LPTV Stations (1):
Indiana: W07CL, Auburn.

LPTV Permittees (1):
Indiana: K57DI, Angola.

Other Holdings:
Radio.

CPM BROADCASTING CO.
2473 Geneva Terrace
Chicago, IL 60614

Ownership: Charles P. Mills, pres. & chief exec. officer, 100%.

LPTV Permittees (1):
Indiana: W36AR, Lafayette.

CRAIG MINISTRIES INC.
345 Main Rd.
Orono, ME 04473

LPTV Stations (1):
Maine: W17BF, Bangor.

DONALD CRANDALL
6160 Broadmoor SE
Caledonia, MI 49316

LPTV Permittees (1):
Michigan: W25BI, Grand Rapids.

JOHN F. CRAVEN III

LPTV Permittees (1):
Nevada: K28DN, Laughlin.

JOHN F. CRAVEN JR.

LPTV Permittees (1):
California: K57ED, Blythe.

CREATIVE BROADCAST COMMUNICATIONS
813 N. Summerfield Dr.
Madison, TN 37115

LPTV Permittees (2):
Georgia: W45AK, East Dublin.
Minnesota: K24BZ, Coleraine.

MARCIA L. CRITTENDON
5020 N. 83rd St.
Scottsdale, AZ 85253

LPTV Permittees (1):
North Dakota: K56ET, Fargo.

THE CROMWELL GROUP
Box 150846
Nashville, TN 37215

Officers:
Bayard H. Walters, chief exec. officer
Kenneth Athon, controller

LPTV Permittees (5):
Illinois: W06BN, Mattoon; W07CS, Shelbyville.
Kentucky: W06BM, Hawesville; W05BT, Lewisport.
Tennessee: W13CM, Shelbyville.

Other Holdings:
Radio.

LORIANNE CROOK-OWENS
1111 Wilson Pike
Brentwood, TN 37027

LPTV Permittees (3):
Tennessee: W26AY, Dickson; W28BD, Franklin-Columbia; W15BC, Springfield.

CROSSROADS COMMUNICATIONS CO.
Box 7
Carpentersville, IL 60110

LPTV Permittees (1):
Kansas: K31CB, Dodge City.

CRUZE ELECTRONICS
Box 397
1905 Palo Dr.
Memphis, TX 79245
Phone: 806-259-2879

Ownership: Arnold Cruze, 100%.

LPTV Stations (1):
Texas: K44AK, Memphis/Lakeview/Estelline.

C-TEC CORP.
Box 210046
Dallas, TX 75211

LPTV Permittees (1):
Texas: K48DP, Tyler.

DENNIS N. CURRENCE
Box 118
Rte. 1
Rhoadesville, VA 22542

LPTV Permittees (1):
Virginia: W47BF, Orange-Mine Run.

CW CONSULTANTS INC.
234 S. Huron
Columbus, OH 43204

LPTV Stations (1):
Ohio: W08BV, Columbus.

CW/S PARTNERS
Box 2569
Ashburn, GA 31714

LPTV Permittees (1):
Florida: W59BX, Stuart.

DACOM CO.
4117 Van Buren St.
Hollywood, FL 33021

LPTV Permittees (1):
Florida: W55BV, Homestead.

D'AMICO BROTHERS BROADCASTING
3317 Couser Canyon Rd.
Valley Center, CA 92082

LPTV Permittees (1):
California: K60EL, Vista.

KENNETH B. DARBY
5775 Eunice Court
Tallahassee, FL 32303

LPTV Permittees (1):
Florida: W34AM, Perry.

CONSTANCE DAVID
4500 46th St. NW
Washington, DC 20016

LPTV Permittees (1):
Nevada: K39BQ, Carson City.

JOHN W. DAVIDSON
Box 1410
McRae, GA 31055

LPTV Permittees (1):
Georgia: W65BP, McRae.

DAVID A. DAVILA
Box 144
Rte. 2
McAllen, TX 78504

LPTV Permittees (1):
Texas: K35DA, Corpus Christi.

JEFF DAVIS BROADCASTERS INC.
Box 757
Hwy. 341 E
Hazlehurst, GA 31539
Phone: 912-375-4511

Ownership: John Hulett, pres. & chief exec. officer, 100%.

LPTV Stations (1):
Georgia: W63AT, Hazlehurst.

Other Holdings:
Radio.

ASHLEY N. DAVIS JR.
Box 5180
German Club Rd.
De Funiak Springs, FL 32433
Phone: 904-892-4038

LPTV Stations (1):
Florida: W24AM, De Funiak Springs.

LPTV Permittees (1):
Alabama: W14BF, Luverne.

DAVIS-GOLDFARB CO.
Suite 2800
2121 Ave. of the Stars
Los Angeles, CA 90067
Phone: 213-551-2288
Fax: 213-556-3760

Ownership: John A. Davis, 70%; Joseph H. Goldfarb & Barbara E. Goldfarb, 30% jointly

Represented (legal): Leventhal, Senter & Lerman.

LPTV Stations (1):
California: K18AO, Oroville.

Other Holdings:
TV.

NANCY DAVIS
No. 310
2800 Biscayne Blvd.
Miami, FL 33137

LPTV Permittees (2):
Georgia: W20AU, Atlanta.
Nebraska: K48DL, Omaha.

PEGGY L. DAVIS
Box 932
Neosho, MO 64850
Phone: 417-451-1440

LPTV Permittees (1):
Missouri: K38DO, Monett.

STACY L. DAVIS
No. 305
3810 Wabash Ave.
San Diego, CA 92104-3980

LPTV Permittees (1):
Texas: K33DO, Amarillo.

TONITA DAVIS
8317 Front Beach Rd.
Suite 23
Panama City Beach, FL 32407
Phone: 904-234-2773
Fax: 904-234-1179

LPTV Permittees (1):
Florida: W49BC, Perdido Key.

DAY STAR MINISTRIES
102 N. Front St.
Greenfield, TN 38230

LPTV Stations (1):
Tennessee: W02BT, Sharon-Greenfield.

DCH EVANGELISM TELEVISION INC.
600 N. Loop 1604 E
San Antonio, TX 78232
Phones: 512-493-1303; 512-494-3900
Fax: 512-490-3385

Ownership: Diana C. Hagee, pres. & chief exec. officer, 100%.

Represented (legal): Frank Johnson.

LPTV Stations (2):
Texas: K20BW, San Antonio; K33CK, San Antonio.

DELTA MANAGEMENT CORP.
123 N. Easy St.
Lafayette, LA 70506
Phone: 318-234-1500
Fax: 318-237-2237

LPTV Permittees (1):
Louisiana: K62DW, Lafayette.

DENISON NEWSPAPERS INC.
1410 Broadway
Denison, IA
Phone: 712-263-2123

LPTV Permittees (1):
Iowa: K33BZ, Denison.

Other Holdings:
Newspapers.

RALPH V. DESTEFANO
156 Lazelle Rd.
Washington, OH 43085

LPTV Stations (1):
Ohio: W64BG, Columbus.

DESTIN COMMUNITY TELEVISION
16 Starling Ave.
Martinsville, VA 24115

LPTV Permittees (3):
North Carolina: W57BB, Clinton; W52AR, Pinehurst.
South Carolina: W18AS, Georgetown.

RICHARD E. DEUTCH JR.
No. 400
4700 N.W. 2nd St.
Boca Raton, FL 33431

LPTV Permittees (3):
Alabama: W64BJ, Huntsville.
Oregon: K34DA, Portland.
Pennsylvania: W65CG, Pittsburgh.

LESTER J. DIETZ
Box 637
Ukiah, CA 95482
Phone: 707-462-3747

LPTV Stations (1):
California: K61CJ, Laytonville/Branscomb/Fort Bragg.

BARBARA DILLEY
1015 Rosehill
Boulder, CO 80302

LPTV Permittees (2):
California: K08LK, Bakersfield.
Maine: W34AT, Portland.

MORRIS JOE DIMSDALE JR.
Box 4268
Laurel, MS 39440

LPTV Permittees (1):
Texas: K43CV, Jacksonville.

DIOCESAN TELECOMMUNICATIONS CORP.
1200 Lantana
Corpus Christi, TX 78407-1112
Fax: 512-289-7418

Officers:
Rev. Msgr. Robert E. Freeman, pres.
Donald E. Holley, exec. v.p. & programming dir.
Gregor Seagrave, treas.

Branch Office:
1901 Corpus Christi
Laredo, TX 78043-3398
Phone: 512-722-4167

Represented (legal): Ross & Hardies.

LPTV Stations (1):
Texas: K47DF, Corpus Christi.

Other Holdings:
Services.

DIVERSIFIED COMMUNICATIONS INC.
Box 7437
5 Milk St.
Portland, ME 04112
Phone: 207-774-5981
Fax: 207-761-7915

Officers:
Josephine H. Detmer, chmn.
Horace A. Hildreth Jr., pres.
Garry H. Ritchie, pres., Broadcast Div.

Ownership: Heritage Cablevision Inc., 29.94%; Josephine H. Detmer, 12.08%; Anne H. Russell, 11.28%; Horace A. Hildreth Jr., 8.81%; William B. Russell, 2.36%; 3 others, with less than 2% each.

Represented (legal): Dow, Lohnes & Albertson.

LPTV Permittees (2):
Pennsylvania: W24BH, Lock Haven.
South Carolina: W68BZ, Myrtle Beach.

Other Holdings:
TV, cable, radio, publishing.

DOMSAT INC.
Box 7609
Naples, FL 33941
Phone: 813-597-6270

Officers:
Robert W. Johnson, pres. & managing dir.
James E. Merriman, v p. & dir.
George E. Metcalf, v.p. & dir.

LPTV Stations (1):
Minnesota: W62BD, Minneapolis.

LPTV Permittees (1):
Florida: W38AX, Naples

DONREY INC.
601 N. Hollywood Blvd.
Las Vegas, NV 89110

LPTV Permittees (1):
Washington: K39BP, Aberdeen.

DONREY MEDIA GROUP INC.
Box 1359
920 Rogers Ave.
Fort Smith, AR 72902
Phone: 501-785-7810

Officers:
Donald W. Reynolds, pres.
Fred W. Smith, chief operating officer
E. (Pat) H. Patterson, chief financial officer

Ownership: Donald W. Reynolds, principal.

Represented (legal): Haley, Bader & Potts.

LPTV Stations (1):
Nevada: K58AO, Crystal Bay.

Other Holdings:
TV, cable, radio, newspapers, outdoor advertising.

JAMES F. DORRANCE JR.
Box 30
28 S. Main St.
Rice Lake, WI 54868
Phone: 715-234-1500

LPTV Stations (1):
Wisconsin: W15AB, Rice Lake.

KAREN K. DOUGLAS
No. 411
190 112th Ave. N
St. Petersburg, FL 33702

LPTV Permittees (3):
Minnesota: K69GB, Minneapolis.
North Carolina: W25BG & W52BG, Charlotte.

DOVE BROADCASTING CORP.
Box 1616
Greenville, SC 29602
Phone: 803-244-1616

Officers:
James H. Thompson, pres.
Joanne Thompson, v.p.

Ownership: Non-stock, non-profit corp. For other interests, see Carolina Christian Broadcasting Inc. Broadcasting Inc.

Represented (legal): Fisher, Wayland & Cooper.

LPTV Stations (1):
South Carolina: W51AT, Georgetown.

PENNY DRUCKER
Box 255
5275 Hatch Dr.
Evergreen, CO 80439
Phone: 303-526-1039

Represented (legal): Cole, Raywid & Braverman.

LPTV Stations (1):
New Mexico: K52BS, Santa Fe.

LPTV Permittees (2):
Colorado: K26CT, Aspen; K51CF, Grand Junction.

Other Holdings:
TV, radio.

DUDLEY COMMUNICATIONS CORP.
Suite 208-17
500 3rd St.
Wausau, WI 54401
Phone: 715-848-1456
Fax: 715-848-6189

Officers:
Robert L. Dudley, chmn.
Richard D. Dudley, pres.
John Dudley, chief operating officer
Nancy Dudley, v.p.
Mark Schoenfeldt, chief financial officer

Ownership: Robert L. Dudley, 51%; Richard D. Dudley, 30%; Nancy Dudley, 12%; Mark Schoenfeldt, 7%.

Represented (legal): Arter & Hadden.

LPTV Permittees (1):
Washington: K36BF, Hoquiam.

Other Holdings:
TV.

REGINALD L. DUFF
21 California
No. 226
Irvine, CA 92715

LPTV Permittees (1):
Georgia: W66BH, Luella.

DULL KNIFE MEMORIAL COLLEGE INC.
Box 206
Lame Deer, MT 59043
Phone: 406-477-6215

Officer:
Art McDonald, pres.

LPTV Stations (1):
Montana: K57DF, Birney.

DUPONT INVESTMENT GROUP
2061 Business Center Dr.
Irvine, CA 92715

LPTV Stations (1):
Texas: K33DB, Houston.

SUSAN DURCH
147 A-1 Kulalani Circle, Kula
Maui, HI 96790

Branch Offices:
Box 855
Kula, HI 96790
Phone: 808-878-6061
Box 2131
Kihei, HI 96753
Phone: 808-878-6061

LPTV Permittees (2):
Hawaii: K59EI & K61FE, Maui.

DUTCHESS COMMUNITY COLLEGE
53 Pendell Rd.
Poughkeepsie, NY 12601-1595
Phone: 914-471-4500
Fax: 914-471-8467

Officers:
Dr. Jerry Lee, chmn.
Dr. Mary Louise VanWinkle, chief operating officer
Peter Anderson, chief financial officer
Jay Simpson, dir., telecommunications

Ownership: SUNY-State University of New York (Dutchess County, NY).

Represented (legal): Schwartz, Woods & Miller.

LPTV Stations (1):
New York: W42AE, Poughkeepsie.

Other Holdings:
ITFS.

DYERSBURG LOCAL TELEVISION INC.
No. 1 Cherokee Dr.
Memphis, TN 38111

LPTV Permittees (1):
Tennessee: W22AQ, Dyersburg.

EAGLE COMMUNICATIONS INC.
202 S. Black St.
Missoula, MT 59715
Phone: 406-586-0296

LPTV Permittees (1):
Montana: K42BZ, Bozeman.

EAGLE NEST TV ASSOCIATION
Box 372
Angel Fire, NM 87710

LPTV Stations (1):
New Mexico: K35BZ, Eagle Nest.

EASTERN OKLAHOMA TELEVISION CO. INC.
Box 1450
Denison, TX 75020
Phones: 405-332-3311; 405-465-5836

Officers:
James C. Hilliard, chmn. & chief exec. officer
Dirk Johnston, chief operating officer
Leta McNatt, chief financial officer

Ownership: James C. Hilliard, 100%.

LPTV Stations (1):
Texas: K08KK, Paris.

Other Holdings:
TV.

EASTERN SATELLITE SERVICES INC.
Box 922
Humacao, PR 00061-0922

Officers:
Raul W. Yumet, pres.
LiLiana Yumet, secy.-treas.

Ownership: LiLuana M. Yumet & Raul W. Yumet, principals.

Represented (legal): Raul W. Yumet.

LPTV Stations (1):
Puerto Rico: W46AZ, San Juan.

SUSAN EASTON
785 Bowhill
Hillsborough, CA 94010

LPTV Permittees (2):
Colorado: K28CO, Cortez.
Ohio: W60BD, Columbus.

DAVID P. EASTWOOD
105 Queensbury Ave.
Queensbury, NY 12804

LPTV Permittees (1):
New York: W26AJ, Glens Falls.

ECHONET CORP.
9805 E. Iliff
Denver, CO 80231
Phone: 303-526-1039

Ownership: Charles Ergen, pres., 40%; David M. Drucker, v.p., 20%; Candy M. Ergen, secy.-treas., 40%. Drucker & Charles Ergen have interest in KUBD(TV), Denver, CO. Echonet is licensee of KDMD(TV), Anchorage, AK.

LPTV Stations (4):
Colorado: K54CQ, Fort Collins.
Texas: K11SF, Austin.
Washington: K64BT, Bellingham.
Wyoming: K49AY, Cheyenne.

LPTV Permittees (4):
Alabama: W28AG, Birmingham.
Alaska: K41CG, Anchorage.
Colorado: K49CJ, Colorado Springs.
New Mexico: K27CX, Albuquerque.

Other Holdings:
TV, MMDS.

JOHN L. EDDY III
T-2
304 Highland Dr.
Glen Burnie, MD 21601
Phone: 301-787-0492

LPTV Permittees (1):
Vermont: W25AR, Warren.

EDU-CABLE CORP.
240 Woodcrest Rd.
Rochester, NY 14616
Phone: 716-227-7710

LPTV Permittees (1):
New York: W61BW, Greece.

EDUCATIONAL TV CORP.
Suite 32
559 Pacific Ave.
San Francisco, CA 94133

LPTV Permittees (1):
Florida: W57BT, Miami.

DIANE EGGEBRAATEN
4415 Carver Rd. NE
Bemidji, MN 56601

LPTV Permittees (1):
Minnesota: K27BE, Fisher.

EL CREPUSCULO INC.
Box U
120 Camino de la Placita
Taos, NM 87571
Phone: 505-758-2241
Fax: 505-758-9647

Officers:
Robin M. Martin, publisher
Billie Blair, pres.

Ownership: Robin M. Martin, 100%.

LPTV Stations (1):
New Mexico: K38CH, Taos.

Other Holdings:
Publishing.

ELBYVISION
No. J-101
7860 N. Hayden Rd.
Scottsdale, AZ 85258

LPTV Permittees (1):
Iowa: K45CB, Cedar Rapids.

ELK CITY COMMUNICATIONS
Box 414
5th & Randall
Elk City, OK 73648
Phone: 405-225-1167

Officer:
Michael D. Robben, chief engineer

LPTV Stations (1):
Oklahoma: K02MU, Elk City.

ELKO TELEVISION DISTRIBUTORS
Box 456
Elko, NV 65807

LPTV Stations (1):
Nevada: K14AO, Elko.

DAVID ELLINGTON
Box 617
Webb, MS 38966
Phone: 601-375-9212

LPTV Stations (2):
Mississippi: W08CQ, Cleveland; W11BU, Webb.

PAULINE ELLIS
7 Salgrave Lane
San Rafael, CA 94901

LPTV Permittees (1):
Iowa: K56DW, Cedar Rapids.

ENCLAVE COMMUNICATIONS CORP.
4904 Chamberlain Lane
Louisville, KY 40241

LPTV Permittees (1):
Kentucky: W39BA, Louisville.

SANDRA A. ENGLE
8 Pine Lane
Collings Lakes, NJ 08094

LPTV Stations (1):
New Jersey: W08CC, Hammonton.

ERWIN SCALA BCSTG. CORP.
7432 E. Diamond
Scottsdale, AZ 85257

LPTV Stations (1):
California: K66CY, Arroyo Grande.

LPTV Permittees (2):
California: K31CL & K68CT, Arroyo Grande.

HENRY ESTEVA
201 2nd Ave. N
St. Petersburg, FL 33701
Phone: 813-898-2265

Branch Office:
7201 E. Hillsborough Ave.
Tampa, FL 33610
Phone: 813-626-3232

Represented (legal): Arent, Fox, Kintner, Plotkin & Kahn.

LPTV Stations (1):
Florida: W63BS, St. Petersburg.

EARL MANUEL ETTIENNE
20 Terrace Ave.
Kentfield, CA 94904
Phone: 415-454-3040
Represented (legal): Loebus, Leavitt & McRay (Los Angeles).

LPTV Permittees (1):
California: K25DV, Santa Rosa/Petaluma.

EASTERN SATELLITE SERVICES INC.
Box AK
Humacao, PR 00061
Phone: 809-852-6340

LPTV Permittees (1):
Puerto Rico: W46AZ, San Juan.

DEREK RAY EUBANKS
Box E
Corbin, KY 40701

LPTV Stations (1):
Kentucky: W20AS, Corbin.

EUREKA TV DISTRICT
Box 633
Eureka, NV 89316

LPTV Stations (2):
Nevada: K44CP & K47DG, Eureka.

STEPHEN S. EVANS JR.
416 4th St. NE
Washington, DC 20003

LPTV Permittees (2):
Pennsylvania: W54AX, State College.
Virginia: W66BF, Norfolk.

MARK EVANS
4600 Connecticut Ave. NW
Washington, DC 20008
Phone: 202-686-6120

LPTV Permittees (1):
North Carolina: W44AO, Pinehurst.

EVENING POST PUBLISHING CO.
134 Columbus St.
Charleston, SC 29403-4800
Phone: 803-577-7111

Officers:
Peter Manigault, chmn.
Ivan V. Anderson Jr., pres.
Joseph F. Smoak, v.p.-treas.
Arthur M. Wilcox, secy.
Ernest R. Adams, mktg. dir.

Branch Office:
1255 23rd St. NW
Washington, DC 20037
Phone: 202-857-2500

Ownership: Peter Manigault, principal.

Represented (legal): Dow, Lohnes & Albertson.

LPTV Permittees (1):
Montana: K26DE, Bozeman.

Other Holdings:
TV, newspapers, features syndicator, service company.

EVERGREEN BCSTG. CORP.
4450 Echo Rd.
Bloomfield Hills, MI 48013

LPTV Permittees (1):
New York: W57BE, Rochester.

SARA HUNTER EVETTS
Box 662
Rte. 2
Ethridge, TN 38455

LPTV Permittees (1):
Tennessee: W10BV, Lawrenceburg.

EZ COMMUNICATIONS INC.
Box 10103
Fairfax, VA 22030

LPTV Permittees (1):
Missouri: W66BN, St. Louis.

R. H. FACKELMAN
Box 772
Madison, FL 32340

LPTV Permittees (1):
Florida: W03AO, Madison.

FAIRFAX LOW POWER CO.
Suite 300
1925 K St. NW
Washington, DC 20006
Phone: 202-862-2000
Fax: 202-862-2023

Represented (legal): Gammon & Grange.

LPTV Permittees (1):
Virginia: W42BE, Fairfax.

FAIRLANE ASSEMBLY OF GOD
Box 69
22575 Ann Arbor Trail
Dearborn Heights, MI 48127
Phone: 313-561-3300
Fax: 313-561-8279

Officers:
Paul F. Bryant, pres. & gen. mgr.
Robert Christy, chief financial officer
Gene Lapansie, mktg. dir. & engineering dir.
Art Ledlie, programming dir.

Represented (legal): Lional Postic.

LPTV Stations (1):
Michigan: W44AR, Detroit.

FAITH PRODUCTIONS
24 Victoria Circle
North Little Rock, AR 72118-6453

LPTV Permittees (1):
Arkansas: K14HO, Hardy.

FAITH THAT PLEASES GOD CHURCH INC.
1108 S. Commerce
Harlingen, TX 78550
Phone: 512-428-4848

Officers:
John Jacobson, dir.
Minerva Jacobson, dir.
Aracelis Ortiz, dir.
Carlos Ortiz, dir.
Ruben Mendez, station mgr.

Ownership: Non-profit corp.

LPTV Permittees (4):
Florida: W05BL, Sarasota.
Texas: K46CM, Beaumont; K30CV, Pasadena; K15CC, San Antonio.

Other Holdings:
TV.

FALLON COMMUNITY TV INC.
55 W. Williams Ave.
Fallon, NV 89406

Ownership: Community owned.

LPTV Stations (1):
Nevada: K25AK, Fallon.

FAMILY BROADCASTING
Suite 113-327
1960 Kapiolani Blvd.
Honolulu, HI 96826
Phone: 808-946-5499

Officer:
Arthur Hixson, pres.

LPTV Stations (1):
Hawaii: K50AP, Honolulu.

FAMILY BROADCASTING ENTERPRISES
Box 4750
Rocky Mount, NC 27803
Phone: 919-985-2447.
Fax: 919-985-1447

Officers:
Bob Chandler, chmn. & chief financial officer
Bruce Whitehead, chief exec. officer
Bob Pelletier, chief operating officer & engineering dir.
Suzanne Lynn, marketing & programming dir.

Ownership: V. Bruce Whitehead & Robert M. Chandler Jr., 50% each.

Represented (legal): Bruce Whitehead.

LPTV Stations (1):
North Carolina: W47AG, Rocky Mount.

Other Holdings:
TV.

FAMILY BROADCASTING INC.
Box 150
Waterbury, VT 05676
Phone: 802-244-5683

Officers:
Alexander D. McEwing, chmn.
Arthur A. McEwing, chief financial officer
Leslie Bashaw, marketing dir.
Kenric C. Edwards, programming dir.
Gary P. Savoie, engineering dir.

Ownership: Canaan Foundation; Alexander D. McEwing, Arthur A. McEwing & Jennie McEwing, jointly.

Represented (legal): David M. Sunshine.

LPTV Permittees (1):
Vermont: W39AS, Burlington.

Other Holdings:
Radio.

FAMILY LIFE TV 43
403 W. Cuyler St.
Dalton, GA 30720
Phone: 404-226-4125

Ownership: Life Ministries Inc.

LPTV Stations (1):
Georgia: W43AT, Dalton.

FAMILY TELEVISION INC.
Box 272825
Concord, CA 94528-2825
Phone: 707-745-1570

Officers:
John H. Gayer, pres.
David J. Beynon, v.p.-asst. treas.
Alvin M. Goodwin, v.p.-asst. secy.
Myron H. Milder, v.p.
Donald H. Erickson, secy.
Clay M. Rogers, treas.

Ownership: John H. Gayer, 30%; M. Edward Baccari, Donald H. Erickson, Alvin M. Goodwin, Myron H. Milder & Willard A. Richardson, 10% each; David J. Beynon, Ira D. Beynon, Clay M. Rogers & Ralph G. Rogers, 5% each. Gayer owns 40% of Radio Vail Inc., licensee of KVMT(FM), Vail, CO.

LPTV Stations (1):
California: K34AV, Fresno.

FAMILY TV 48 INC.
5530 Harbor Dr.
Lakeland, FL 33809

LPTV Permittees (1):
Florida: W48BE, Lakeland.

FAMILY VIDEO ENTERTAINMENT
Suite 300
2320 Broadway
Paducah, KY 42052

LPTV Stations (1):
Kentucky: W54AE, Paducah.

FAR EASTERN TELECASTERS
839 Timber Cove Dr.
Seabrook, TX 77586

LPTV Permittees (1):
Texas: K69FW, Clear Lake.

JAMES W. FEASEL
13549 Morse Rd.
Pataskala, OH 43062
Phone: 614-927-2592

LPTV Stations (1):
Ohio: W64BG, Columbus.

LAURA L. FENTON
c/o International Bcstg. Network
139 Resaca Blvd.
San Benito, TX 78586

LPTV Stations (1):
Texas: K31AI, Huntsville.

CASTOR FERNANDEZ
50 Sutton Place S
New York, NY 10027

LPTV Permittees (3):
Louisiana: W40CW, Lafayette; W40AP, Shreveport.
Tennessee: W30AU, Chattanooga.

JOHN E. FIELD
888 Goodpasture Island Rd.
Eugene, OR 97401
Phone: 503-683-2525
Fax: 503-683-8016

Represented (legal): Bechtel & Coie, Chartered.

LPTV Stations (1):
Oregon: K25AS, Eugene.

FIGGIE COMMUNICATIONS INC.
4420 Sherwin Rd.
Willoughby, OH 44094
Phone: 216-946-9000

LPTV Permittees (1):
Maine: W61BH, Portland.

Other Holdings:
MMDS.

FREDERICK W. FINN
5530 78th Ave. NW
Olympia, WA 98502-9607

LPTV Permittees (1):
New Mexico: K69FU, Albuquerque.

DANIEL F. FINNANE
Nimitz Freeway
Oakland, CA 94621

LPTV Permittees (1):
Wisconsin: W55BI, Wausau.

FIRST ASSEMBLY OF GOD
1445 Ford St.
Redlands, CA 92373

LPTV Permittees (1):
California: K66ED, Redlands.

FIRST CHOICE VIDEO
Box 7147
Amarillo, TX 79114

LPTV Permittees (1):
Texas: K43DN, Abilene.

FIRST NATIONAL BROADCASTING CORP.
7075 Salt Creek Hwy.
Casper, WY 82601
Phone: 307-577-5923

Officers:
Allen Gelbard, pres.
Edward H. Cohen, vice chmn.
Frederic Bauer, v.p.

Ownership: Allen Gelbard, 26.98%; Edward H. Cohen, 26.98%; Frederic Bauer, 26.98%; William Capri Estate, 9.52%; Jay Zuckerman, 4.76%.

Represented (legal): Dow, Lohnes & Albertson.

LPTV Permittees (1):
Utah: K50CU, Ogden.

Other Holdings:
TV.

FIRST UNITED METHODIST CHURCH
Box 728
Starkville, MS 39759

LPTV Permittees (1):
Mississippi: W05BV, Starkville.

ROBERT W. FISHER
9315 Stockwell
Houston, TX 77083

LPTV Permittees (1):
Texas: K58DO, Richmond-Rosenberg.

FLAGSTAFF COMMUNITY TV INC.
11284 Woodcock St.
Pacoima, CA 91331
Phone: 213-896-1680

Officers:
Rosa Ware, pres.
James Ware, v.p.

Represented (legal): Booker Wade Jr.

LPTV Permittees (1):
Arizona: K09SS, Flagstaff.

FLAMINGO BCSTG. CORP.
2118 Gulf Life Bldg.
Jacksonville, FL 32207

LPTV Permittees (5):
Florida: W21AT, Daytona Beach; W36BA, Ocala; W50AY, St. Augustine.
Louisiana: K18CW, Shreveport.
Maryland: W63BO, Baltimore.

FLOR DE RIO TELEVISION CO. INC.
No. 20M
170 W. End Ave.
New York, NY 10023

LPTV Permittees (1):
Missouri: K52AY, St. Louis.

BOARD OF REGENTS OF UNIVERSITY OF FLORIDA
Weimer Hall, WUFT-TV
Gainesville, FL 32611
Phone: 904-392-5551

Officers:
C. DuBose Ausley, chmn.
Richard A. Lehner, chief exec. officer
Larry Danker, chief financial officer

Represented (legal): Schwartz, Woods & Miller.

LPTV Stations (1):
Florida: W10BR, Gainesville.

Other Holdings:
TV, radio.

FM IOWA INC.
721 Shirley St.
Cedar Falls, IA 50613
Phone: 515-752-1577

Officers:
Ronald R. Hamilton, pres.
Farnell I. O'Quinn, v.p.-treas.
E. Edward Hancock, secy.

Ownership: Ronald R. Hamilton, 40%; Farnell I. O'Quinn, 40%; E. Edward Hancock, 20%.

LPTV Stations (1):
Iowa: K39AS, Marshalltown.

Other Holdings:
TV, radio.

FM TELEVISION LTD.
No. 303
1815 Glendon Ave.
Los Angeles, CA 90025

LPTV Permittees (1):
Georgia: W56CF, Brunswick.

KRISTA FORDHAM
Suite J-102
6454 142nd Ave.
Clearwater, FL 34620

LPTV Permittees (3):
Kansas: K15DD, Wichita.
Virginia: W04CM, Richmond.
Washington: K64DW, Seattle.

FORSYTH COMMUNITY PUBLIC TELEVISION
Box 1053
Forsyth, MT 59327

LPTV Permittees (1):
Montana: K21CB, Forsyth.

FOURTH MAN CENTER
214 Martin
Uvalde, TX 78801

LPTV Permittees (1):
Texas: K15BV, Uvalde.

CRAIG L. FOX
4853 Manor Hill Dr.
Syracuse, NY 13215
Phone: 315-468-0904

Represented (legal): James L. Oyster.

LPTV Stations (4):
New York: W07CA, Cazenovia; W11BP, W13BU & W35AQ, Syracuse.

FREEDOM NEWSPAPERS INC.
Box 19549
Irvine, CA 92713-9549
Phone: 714-553-9292
Fax: 714-474-7675

Officers:
Alan J. Bell, pres., broadcast div.

Represented (legal): Latham & Watkins.

LPTV Stations (2):
Massachusetts: W22AR, Fall River; W20AH, New Bedford.

Other Holdings:
TV, newspapers, program source.

FRONTIER BCSTG. INC.
Box 125
Fort Worth, TX 76101
Phone: 817-336-0777

Ownership: C. Mitchell Johnson, gen. partner.

LPTV Permittees (7):
Florida: W62BF, St. Petersburg.
Georgia: W63BB, Atlanta.
Louisiana: K65EV, New Orleans.
Texas: K60EG, Austin; K68DE & W68DE, Dallas; K24CI, Houston.

FRONTIER COMMUNITY COMMUNICATIONS INC.
c/o Rees Associates
4200 Perimeter Center
Oklahoma City, OK 73112
Phone: 405-942-7337

Officers:
Frank W. Rees, pres.
Kenny Belford, v.p. & chief operating officer

Represented (legal): J. K. Edmondson.

LPTV Stations (1):
Oklahoma: K23AD, Woodward.

JENNIFER J. FROST & LILIAS J. MORRISON
11 1/2 Mile Post, Drawer 789
U.S. 158
Nags Head, NC 27959

LPTV Permittees (5):
Florida: W21AJ, Live Oak.
Massachusetts: W22BA, W47AT & W65BD, Cape Cod.
North Carolina: W52AN, Manteo.

F2 PARTNERSHIP
4912 Summit View Lane
Fair Oaks, CA 95628

LPTV Permittees (1):
California: K59EA, Chico-Paradise.

FULL GOSPEL BUSINESS MEN'S FELLOWSHIP
838 Commercial NE
Salem, OR 97301
Phones: 503-364-5227; 503-362-0682

LPTV Stations (6):
Illinois: W57AO, Robinson.
Indiana: W32AC, Muncie.
Louisiana: W65AS, Crowley.
North Dakota: K20AM, Rolette.
Oregon: K61CC, Salem.
Washington: K61CL, Vancouver.

LPTV Permittees (3):
Louisiana: K43BV, Crowley.
Oregon: K60DW, Portland.
Tennessee: W23AO, Morristown.

FULL GOSPEL OUTREACH INC.
No. 219
5050 Edison Ave.
Colorado Springs, CO 80915

LPTV Stations (1):
Colorado: K48CU, Pueblo.

F.V.P. NETWORK INC.
Box 390
116 W. 3rd
Mount Pleasant, TX 75455
Phone: 214-572-4351

LPTV Stations (1):
Texas: K54CB, Mount Pleasant.

GAGE TRANSLATOR SYSTEM
618 9th St.
Woodward, OK 73801

LPTV Stations (1):
Oklahoma: K18BV, May.

IRENE F. GANS
217 E. 9th St.
Hazleton, PA 18201
Phone: 717-455-6851

LPTV Stations (1):
Pennsylvania: W47AO, Berwick.

LPTV Permittees (8):
Pennsylvania: W24AP, Clarks Summit; W54BD, Dunmore; W24BB, East Stroudsburg; W04CE & W35AT, Hazleton; W18AV & W26AP, Scranton; W68CE, Shickshinny.

JOSEPH S. GANS
217 E. 9th St.
Hazleton, PA 18201
Phone: 717-455-6851

Represented (legal): Pepper & Corazzini.

LPTV Stations (1):
Pennsylvania: W47AO, Berwick.

LPTV Permittees (8):
Pennsylvania: W24AP, Clarks Summit; W54BD, Dunmore; W24BB, East Stroudsburg; W04CE & W35AT, Hazleton; W18AV & W26AP, Scranton; W68CE, Shickshinny.

Other Holdings:
Cable, services.

GARCIA BCSTG. ASSOC.
44-551 Portola
Palm Desert, CA 92260

LPTV Stations (1):
California: K51AY, Needles.

GARFIELD COUNTY
Courthouse Bldg.
Panguitch, UT 84759

LPTV Stations (1):
Utah: K27CE, Garfield County.

CHARLES F. GAUTHIER
7337 Hwy. 47
Lac du Flambeau, WI 54538

LPTV Stations (3):
Wisconsin: W23AH, W25AN & W27AP, Lac du Flambeau.

GAYLORD BROADCASTING CO.
Box 822228
Dallas, TX 75382
Phone: 214-363-8722
Fax: 214-739-9992

Officers:
Edward L. Gaylord, chmn. & chief exec. officer
James R. Terrell, pres. & chief operating officer
G. M. Stinchcomb, chief financial officer & treas.

Ownership: Oklahoma Publishing Co.

Represented (legal): Reed, Smith, Shaw & McClay.

LPTV Permittees (2):
Arkansas: K46AZ, Little Rock.
Iowa: K66DS, Cedar Rapids.

Other Holdings:
TV, newspapers, cable, radio, programmer.

GEM STATE BCSTG.
Box 1267
Post Falls, ID 83854

LPTV Permittees (1):
Idaho: K39CN, Coeur d'Alene.

GENERAL MANAGEMENT CONSULTANTS
Apt. 18B
5200 N. Ocean
Singer Island, FL 33404
Phone: 407-848-5048

Officers:
Paul Lansat, pres.
Renee S. Lansat, secy.-treas.

Ownership: Paul Lansat, 100%.

LPTV Stations (1):
Georgia: W53HI, Valdosta.

GENERIC TV
318 S. Main
Sioux Falls, SD 57102
Phone: 605-335-1136

Ownership: Eric Jacobsen.

LPTV Stations (3):
Kansas: K17CK, Topeka.
Nevada: K63DN, Reno.
South Dakota: K24AM, Rapid City.

LPTV Permittees (5):
Idaho: K30BZ, Boise.
North Dakota: K27CF, Williston.
Texas: K11SQ, Brownwood.
Wyoming: K31CV, Cody; K23CB, Rawlins/Carbon.

GEORGE COUNTY TIMES
Box 238
113 Main St.
Lucedale, MS 39452

LPTV Permittees (1):
Mississippi: W51BE, Beatrice.

Other Holdings:
Newspaper.

GEORGIA-ALABAMA BCSTG. INC.
Box 1489
La Grange, GA 30240
Phone: 404-845-8833

Officer:
Sarah Beth Mallory, pres.

Ownership: Mallory Communications; Sarah Beth Mallory, 100%.

Represented (legal): Cole, Raywood & Braverman.

LPTV Stations (1):
Georgia: W33AT, La Grange.

LPTV Permittees (2):
Alabama: W56CK, Lanett.
Georgia: W59BR, Carrollton.

GEORGIA REGIONAL COMMUNITY TV
Box 454
196 Grady Ave.
Athens, GA 30603
Phone: 404-543-7993

Officer:
Stanley R. Pulliam, chmn.

Ownership: WORD Teaching & Outreach Industries of Athens.

LPTV Permittees (1):
Georgia: W42AO, Athens.

WILLIAM GERRY
25 E. 86th St.
New York, NY 10028

LPTV Permittees (2):
Massachusetts: W30AO, Marblehead.
Texas: K31CN, Houston.

G-F-I BCSTG. INC.
5716 Benton Ave.
Edina, MN 55436

LPTV Permittees (1):
Minnesota: K67EJ, Shakopee.

JIM GIBBS
Box 1109
Crockett, TX 75835

LPTV Stations (1):
Texas: K16BY, Crockett.

GIL GILLIS
211 S. Monroe St.
Dublin, GA 31021

LPTV Permittees (1):
Georgia: W35BB, Dublin.

ANGEL F. GINORIO
Box 307
Antonio Lopez, No. 117
Humacao, PR 00661

LPTV Stations (1):
Puerto Rico: W28AH, Arecibo.

TERRANCE J. GLADDEN
6490 Nassau St.
St. Augustine, FL 32084

LPTV Permittees (1):
Florida: W34AU, St. Augustine.

GLEN IRIS BAPTIST SCHOOL
10th Place & 14th Ave. S
Birmingham, AL 35205

LPTV Stations (1):
Alabama: W49AY, Birmingham.

MICHAEL GLINTER
314 N.E. Park Circle
Kansas City, MO 64116

LPTV Permittees (3):
North Carolina: W28AC, Charlotte.
South Carolina: W13BS, Fort Mill; W67BQ, Rock Hill.

GLOBAL INFORMATION TECHNOLOGIES INC.
Suite 2530
111 Congress Ave.
Austin, TX 78701
Phone: 512-482-8111
Fax: 512-478-3872

Officers:
Saleem Tawil, pres. & engineering dir.
Carmen A. Tawil, v.p.

Ownership: Saleem Tawil & Carmen T. Armistead, 50% each.

Represented (legal): Cole, Raywid & Braverman.

LPTV Stations (1):
Texas: K13VC, Austin.

GLOBAL VILLAGE VIDEO RESOURCE CENTER
431 Broome St.
New York, NY 10013
Phone: 212-431-7261

LPTV Stations (2):
California: K02MK, Oroville.
New York: W14AG, East Hampton.

LPTV Permittees (1):
Texas: K38CA, Abilene.

A. D. GLOVER
Box 1329
Meadville, PA 16335
Phone: 814-337-2605

LPTV Permittees (1):
Pennsylvania: W30AR, Meadville.

JOHNNY GODGIBEN
4707 12th Ave.
Chattanooga, TN 37407

LPTV Permittees (1):
Tennessee: W06BG, Chattanooga.

LISA A. & RICHARD C. GOETZ
106 La Vista Dr.
Hendersonville, TN 37075

LPTV Permittees (1):
Tennessee: W19BD, Gallatin.

GOLDEN HILLS BCSTG. CORP.
Suite C
11111 W. 8th St.
Lakewood, CO 80215
Phone: 303-235-0049

Ownership: Theresa E. Romero & Walter F. Ulloa, 25% each.

Represented (legal): Paul, Hastings, Janofsky & Walker.

LPTV Permittees (4):
Colorado: K43DK, Denver; K26DI, Pueblo.
Texas: K48CW, Odessa.

Other Holdings:
TV.

GOLETA LPTV CORP.
46 Freedom Place
Buellton, CA 93427

LPTV Permittees (1):
California: K26BF, Goleta.

GOOD NEWS TELEVISION INC.
8940 Grove Ave.
Berrien Springs, MI 49103

LPTV Permittees (3):
Michigan: W25BM, Berrien Springs; W61BX, Grand Rapids.
Tennessee: W52AY, Nashville.

RONALD J. GORDON
No. 700
1726 M St. NW
Washington, DC 20036

LPTV Stations (1):
Texas: K51BX, Woodrow.

LPTV Permittees (1):
Florida: W48AY, Oldsmar.

GOSPEL LIGHT BROADCASTING INC.
Box 520
Rte. 1
Stafford, AZ 85546
Phone: 602-428-0965

LPTV Permittees (1):
Arizona: K17CM, Duncan.

GRAND FORKS TV CO. INC.
726 28th St. N
Fargo, ND 58102
Phone: 701-232-7110

LPTV Permittees (1):
Minnesota: K14MZ, Fisher.

ROBERT H. GRAY
57045 Yucca Trail
Yucca Valley, CA 92284

LPTV Stations (1):
California: K20CB, Palm Springs.

LPTV Permittees (1):
California: K44DJ, Yucca Valley.

GREAT OAKS BCSTG. CORP.
914 N. Foster Dr.
Baton Rouge, LA 70806
Phone: 504-928-3146
Fax: 504-923-2822

Officers:
Louis (Woody) Jenkins, chmn. & gen. mgr.
Diane Jenkins, pres.

Ownership: Louis Jenkins, 80%; Tammy Trahan-Willeford, 1%; remainder undisclosed.

Represented (legal): Walker, Bordelon, Hamlin, Theriot & Hardy.

LPTV Stations (3):
Louisiana: K65EF & W19AW, Baton Rouge.
Mississippi: W10BD, Jackson.

LPTV Permittees (5):
Louisiana: K11SY & K22DJ, Donaldsonville; K13CG, Gonzales; K07UT, Morgan City; K06MD, Plaquemine.

GREAT SOUTHERN BCSTG. CO. INC.
1617 Lebanon Rd.
Nashville, TN 37210
Phone: 615-889-1960

Officers:
William O. Barry, chief exec. officer
Gary M. Brown, dir., engineering

Ownership: William O. Barry.

Represented (legal): Tierney & Swift.

LPTV Permittees (1):
Tennessee: W11BF, Murfreesboro.

Other Holdings:
Radio, newspapers.

GREEN COMMUNICATIONS INC.
4207 W. Hartmont
Phoenix, AZ 85051

LPTV Permittees (1):
Georgia: W06BH, Columbus.

GREEN RIVER CITY TV
Box 356
Green River, UT 84525

LPTV Stations (1):
Utah: K30AG, Green River.

GREENBELT TV TRANSLATOR SYSTEM INC.
Box 272
Marshall Peters
Wellington, TX 79095

LPTV Stations (1):
Texas: K27BZ, Wellington-Dodson.

GREENBURGER/ACTION RIGHTS ASSOCIATION
928 Broadway
New York, NY 10010

LPTV Permittees (2):
Massachusetts: W54AS, Fall River; W22BB, Taunton.

THOMAS H. GREENE JR.
State Rd. 53 S
Madison, FL 32340

LPTV Permittees (1):
Florida: W03AO, Madison.

GREENLIGHT BCSTG.
1912 N. Sherry Dr.
Atlantic Beach, FL 32233

LPTV Permittees (1):
Florida: W11BT, Ocala.

GRICH BCSTG. CORP.
Mark Plaza, Quaker Rd.
Glens Falls, NY 12801
Phone: 518-798-8000
Fax: 518-798-0735

Officers:
David Eastwood, chief exec. officer
James E. Grich, exec. v.p.

Ownership: James E. Grich, 30%; remainder undisclosed.

Represented (legal): Lemery & Reid.

LPTV Stations (1):
New York: W08CJ, Glens Falls.

TIM GRIFFIN
Locks Pond Rd.
Shutesbury, MA 01072

LPTV Permittees (1):
Massachusetts: W35AS, Shutesbury.

DR. DAVID GRIMES
Suite 104
2320 Broadway
Paducah, KY 42001

LPTV Permittees (2):
Kentucky: W18AM & W65CD, Paducah.

M. DOYLE GROCE
Box 547
Somerville, TX 77879

LPTV Permittees (1):
Texas: K35DI, Somerville.

GROUP SEVEN COMMUNICATIONS LTD.
2240 McCulloch Blvd.
Lake Havasu City, AZ 86403
Phone: 602-855-9000
Fax: 602-855-9445

Officer:
Maurice W. Coburn, pres.

Ownership: Maurice W. Coburn, 100%. Through Coburn Communications Corp., owns KSFE(AM) Needles, CA and 30% of KMDX(FM) Parker, AZ.

Represented (legal): Reddy, Begley & Martin.

LPTV Stations (3):
Arizona: K53CJ, Ehrenberg; K36AX, Hilltop (Kingman); K23BJ, Lake Havasu City.

GUARANTY BROADCASTING CORP.
Box 2671
Baton Rouge, LA 70801

LPTV Permittees (1):
Louisiana: K21CG, Baton Rouge.

KELLY GUGLIELMI
Box 3591
Newburgh, NY 12550

LPTV Stations (1):
Virgin Islands: W23AD, Christiansted.

EDWIN GUNGOR
2701 W. Arnold St.
Marshfield, WI 54449

LPTV Permittees (2):
Wisconsin: W17AX & W30AQ, Marshfield.

GUNNISON COUNTY METROPOLITAN RECREATION DISTRICT
Box 1382
Gunnison, CO 81230
Phone: 303-641-1453

Officers:
Fred W. Henry, pres.
Dwight Abbott, dir.
Al Canuel, secy.-treas.

LPTV Stations (2):
Colorado: K02LY & K04DH, Gunnison.

GEORGE E. GUNTER
650 N. Bolton St.
Jacksonville, TX 75766

LPTV Permittees (1):
Texas: K38BW, Fairfield.

ROBERT GURNEY
989 Ave. of the Americas
New York, NY 10018
Phone: 212-563-1990

LPTV Permittees (1):
Florida: W08DB, Pensacola.

HALE COMMUNICATIONS INC.
Box 5054 ELRB
912 Joshua
Parker, AZ 85344
Phone: 602-669-6464

Officer:
Deborah Hale, pres.

Ownership: Gerald Hale, 51%; Deborah Hale, 49%.

Represented (legal): Arent, Fox, Kintner, Plotkin & Kahn.

LPTV Stations (1):
Arizona: K02MT, Parker.

Other Holdings:
Radio, newspaper, magazine.

DIANA KAY HALL
113 W. Oklahoma
Ponca City, OK 74601
Phone: 405-767-8827
Fax: 405-767-8846

LPTV Stations (1):
Oklahoma: K27DF, Ponca City.

HENRI HALL
54 N.E. 54th St.
Miami, FL 33137

LPTV Permittees (1):
Florida: W13CE, Orlando.

HAMPTONS TELEVISION BROADCASTING CO. INC.
97 N. Main St.
Southampton, NY 11968

LPTV Permittees (1):
New York: W57AZ, Hampton Bays.

ROBERT H. HANSON
Box 26327
Tempe, AZ 85282

LPTV Permittees (2):
Kansas: K67EQ, Topeka.
Utah: K32BK, Salt Lake City.

MORGAN D. HARDY
238 Byrd Ave.
Philadelphia, MS 39350

LPTV Permittees (2):
Mississippi: W25BA, Grenada; W20AO, Philadelphia.

JOSEPH H. HARPOLE SR.
Box 709
Union City, TN 38261

LPTV Stations (1):
Tennessee: W09BM, Union City.

FREEMAN C. HARRIS
Box 38929
Denver, CO 80238

LPTV Permittees (2):
Colorado: K36CP, Aurora.
Texas: K59DX, Lubbock.

HARVARD BROADCASTING INC.
Box 541
17 E. Bare Hill Rd.
Harvard, MA 01451
Phone: 508-456-8797
Fax: 508-456-8480

Ownership: Louis Maisel, pres., 100%.

Represented (legal): McCabe & Allen.

LPTV Permittees (2):
Connecticut: W06BL, Hartford.
Massachusetts: W11BX, Springfield.

JOHN F. HASSLER JR.
197 Rancho Rd.
Sierra Madre, CA 91024

LPTV Permittees (1):
California: K23CE, Sacramento.

HAWKINS BCSTG. INC.
Box 639
Marble Falls, TX 78654
Phone: 512-693-5551

LPTV Stations (1):
Texas: K21BX, Marble Falls.

HEALTHY'S INC.
2525 King St.
Honolulu, HI 96826

LPTV Permittees (1):
Wisconsin: W08CK, Madison-Middleton.

HENDERSONVILLE DIVISION OF VTN INC.
3448 Columbus Rd.
Wooster, OH 44691-9134

LPTV Stations (1):
Tennessee: W11BZ, Hendersonville.

HERITAGE BROADCASTING CO. OF MICHIGAN
Box 627
1136 N. 130th Ave.
Cadillac, MI 49601

Officers:
Mario F. Iacobelli, pres.
William E. King, chief financial officer

Branch Office:
3920 US 31 S
Box 627
Traverse City, MI 49684
Phone: 616-947-7530

LPTV Permittees (1):
Michigan: W17AV, Petoskey.

Other Holdings:
TV.

A. B. HERMAN
6347 N. Marine Dr.
Portland, OR 97203

LPTV Permittees (3):
Oregon: K56EI & K62DV, Portland.
Washington: K19CT, Camas.

"HEY BUDDY" BCSTG. CO.
2606-B S. Sheridan Rd.
Tulsa, OK 74129
Phone: 918-836-1120

LPTV Permittees (1):
Nevada: K19CS, Las Vegas.

HIGHLINE'S INSPIRATIONAL SIGNAL TV
16625 First Ave. S
Seattle, WA 98148

LPTV Permittees (1):
Washington: K03GR, Centralia.

MYRON K. HINES
8317 W. Alternate 98
Suite 23
Panama City, FL 32407

LPTV Permittees (1):
South Carolina: W35AY, Hilton Head Island.

DEANNA HINOJOSA
Box 355
Mercedes, TX 78570

LPTV Stations (1):
Kansas: K15BQ, Topeka.

LPTV Permittees (1):
New Mexico: K61DS, Carlsbad.

RENE HINOJOSA
Box 355
Mercedes, TX 78570

LPTV Permittees (1):
Texas: K19BX, Waco.

HISPANIC BROADCASTERS OF ARIZONA INC.
2828 Country Club
Tucson, AZ 85716

LPTV Stations (1):
Arizona: K64DR, Phoenix.

HISPANIC BROADCASTERS OF TUCSON
3040 N. Country Club
Tucson, AZ 85716
Phone: 602-322-6888

Officer:
Jay S. Zucker, chief exec. officer

Represented (legal): Baraff, Koerner, Olender & Hochberg.

LPTV Permittees (1):
Arizona: K14HR, Tucson.

HIXSON TELEVISION LTD.
5841 N. Shore Dr.
Hixson, TN 37343

LPTV Permittees (1):
Tennessee: W23AL, Hixson.

LEE E. HOLLINGSWORTH
1407 Russell Ave.
Worland, WY 82401

LPTV Permittees (5):
Wyoming: K22CW, Basin; K18CN, Powell; K19CD, Thermopolis; K08KZ & K15CF, Worland.

DR. STEPHEN HOLLIS
Box 7008
Columbus, GA 31909

LPTV Stations (2):
Georgia: W16AF & W22AH, Columbus.

LPTV Permittees (3):
Georgia: W07CP, W44AT & W46BI, Columbus.

THE HOME NEWS CO.
123 How Lane
New Brunswick, NJ 08903
Phone: 201-246-5633
Fax: 201-246-3167

Officers:
William M. Boyd, chmn. & chief exec. officer
Joseph D. Fontana, chief operating officer
George F. Rose, chief financial officer

Represented (legal): Cordon & Kelly; Wiley, Rein & Fielding.

LPTV Stations (1):
Tennessee: W30AP, Kingsport.

LPTV Permittees (1):
Florida: W05BU, Port Charlotte.

Other Holdings:
TV, radio, newspapers.

HOT SPRINGS TV DISTRICT
Box 259
Hot Springs, MT 59845

LPTV Permittees (1):
Montana: K33CW, Hot Springs.

HSN COMMUNICATIONS INC.
390 W. Market St.
Newark, NJ 07107

Officer:
Jeff McGrath, pres. & chief exec. officer

Branch Offices:
4255 Westbrook Dr.
Suite 220
Aurora, IL 60507
112 S. Sangamon
Suite 3000
Chicago, IL 60607
Phone: 708-851-5960

Ownership: Home Shopping Network, 100%.

LPTV Permittees (3):
North Carolina: W11BY, Charlotte.
Ohio: W39AV, Dayton.
Tennessee: W14BC, Memphis.

Other Holdings:
TV, programmer.

HUMBOLDT COUNTY
Box 391
Winnemucca, NV 89445

LPTV Stations (1):
Nevada: K15AL, Winnemucca.

CHARLES H. HUTCHINSON
2290 Oakland Pkwy.
Lima, OH 45805

LPTV Permittees (1):
Ohio: W47BD, Findlay.

IMMANUEL BCSTG. CORP.
1801 W. 17th St.
Pine Bluff, AR 71603

Officers:
Dr. David Moore, chief exec. officer
W. E. Bobo, chief financial officer

LPTV Stations (1):
Arkansas: K65EK, Pine Bluff.

IMPACT TV GROUP INC.
Box 5235
New York, NY 10185

Officers:
Richard G. Hutcheson III, chmn.-pres.-treas
Gene A. Bechtel, v.p.
Michael H. Cardozo V, secy.

LPTV Permittees (2):
Illinois: W42BF, Kankakee.
New Mexico: K52DR, Hobbs.

IMPRIMIS CORP.
1120 Kearney St.
San Francisco, CA 94133

LPTV Permittees (1):
Idaho: K17CR, Moscow.

INDEPENDENT SCHOOL DISTRICT NO. 790
Park Ave. & Main St.
Eagle Bend, MN 56446

LPTV Stations (1):
Minnesota: K45AR, Eagle Bend.

INDIAN WELLS VALLEY TV BOOSTER INC.
Box 562
Ridgecrest, CA 93555
Phone: 619-939-2433

LPTV Stations (1):
California: K14AT, China Lake.

INNER CITY BCSTG. CORP.
Room 303
801 2nd Ave.
New York, NY 10017

LPTV Permittees (1):
Alabama: W64BD, Montgomery.

Other Holdings:
MMDS.

INTERNATIONAL BROADCAST CONSULTANTS
Suite 260
8070 Soquel Dr.
Aptos, CA 95003

LPTV Permittees (1):
Arizona: K63CR, Mesa.

Other Holdings:
MMDS.

INTERNATIONAL BROADCASTING NETWORK
Box 691111
Houston, TX 77269-1111
Phone: 713-251-1426

Officers:
Dr. Paul J. Broyles, pres.
Pershing Paul Stringer, v.p.

Ownership: Non-profit corp.

LPTV Stations (6):
Texas: K05IA & K31AI, Huntsville; K02MQ, Kerrville; K66CA, Livingston; K05HX & K11SI, Lufkin.

LPTV Permittees (1):
Texas: K67DU, Tyler.

INTERNATIONAL UNION UAW LPTV PROJECT
8000 E. Jefferson Ave.
Detroit, MI 48214

Ownership: United Auto Workers International.

LPTV Stations (1):
Michigan: W59AZ, Grand Rapids.

IOWA BROADCASTING CO. INC.
2000 Avalon Rd.
Des Moines, IA 50314

LPTV Permittees (1):
Iowa: K33CY, Des Moines.

ISLAND BROADCASTING CO.
25 Victoria Dr.
Amityville, NY 11701
Phone: 516-598-0466
Fax: 516-627-4469

Officers:
Richard D. Bogner, partner
Michael Bogner, gen. mgr.

Ownership: Richard D. Bogner, 74%.

Represented (legal): Rosenman & Colin.

LPTV Stations (4):
New York: W54AY, Brownsville; W38AM, Long Island City; W44AI, Plainview-Hicksville; W63AS, Westbury.

ISLAND TV CORP.
1132 Cortez Ave.
Burlingame, CA 94010

LPTV Permittees (1):
Hawaii: K39BG, Maui.

XENIA R. IZZO
409 W. 10th St.
Long Beach, CA 90813
Phone: 213-436-4482

LPTV Stations (1):
California: K38CW, Palmdale.

LPTV Permittees (1):
New York: W51BV, Deer Park.

JACKSON LOCAL TELEVISION INC.
1 Cherokee Dr.
Memphis, TN 38111

LPTV Permittees (1):
Tennessee: W32AI, Jackson.

HARLAN JACOBSEN
318 S. Main St.
Sioux Falls, SD 57102

LPTV Permittees (1):
Indiana: W12CB, Fort Wayne.

JANET JACOBSEN
Suite J101
7860 N. Hayden
Scottsdale, AZ 85258
Phone: 605-335-1136

LPTV Stations (1):
Louisiana: K11ST, Baton Rouge.

LPTV Permittees (1):
Tennessee: W63OL, Memphis.

LONNIE JAMES
700 Spottes Wood Lane
Clearwater, FL 34616

LPTV Permittees (5):
Alabama: W08DO, Mobile; W08DD, Navco; W08DD, Pritchard.
Ohio: W64BM, Toledo.
Oklahoma: K39CW, Tulsa.

J.B.R. CORP. INC.
6778 Flagler St.
Miami, FL 33166

LPTV Permittees (1):
Florida: W21AX, Miami.

JDC COMMUNICATIONS INC.
Box 276
Galena, IL 61036

LPTV Permittees (1):
Illinois: W58BM, Galena.

JEFFCO BCSTG.
5442 S. 48th St.
Phoenix, AZ 85040

Ownership: Jeff Jacobsen.

LPTV Permittees (6):
Florida: W21AY, Tallahassee.
Idaho: K20CJ, Boise.
Kansas: K59DN, Topeka.
Missouri: K16BV, St. Louis.
South Dakota: K38CR, Beresford; K22DF, Rapid City.

JENNINGS BCSTG. CO. INC.
Drawer 1248
122 N. Market St.
Jennings, LA 70546
Phones: 318-824-2934; 318-824-1384

Officer:
Clovis L. Bailey, pres. & chief exec. officer

Ownership: Clovis L. Bailey, 98%; Bill Bailey, 1%; Barbara Reppond, 1%.

Represented (legal): Brown, Finn & Nietert, Chartered.

LPTV Stations (1):
Louisiana: K13VG, Jennings.

Other Holdings:
Radio.

JO ANN'S BALLOON BOUTIQUE INC.
Box 1975
San Benito, TX 78586

LPTV Permittees (1):
Michigan: W43AK, Grand Rapids.

CLAUDE E. JOHNSON
Box 1091
Freeport, TX 77541

LPTV Permittees (2):
Texas: K24CL & K30DN, Freeport.

RODNEY S. JOHNSON
Box 420
Copley Rd., Rte. 1
Powell Butte, OR 97753
Phone: 503-548-8700

LPTV Stations (2):
Oregon: K42BR & K48BL, Terrebonne.

Other Holdings:
Magazine.

RICHARD L. JOLLIFF
Box 236
Rte. 2
Marietta, OH 45750
Phone: 614-373-0867

LPTV Stations (1):
Ohio: W26AL, Marietta.

DAVID JONES
8 Sunrise Lane
Mabelvale, AR 72103

LPTV Permittees (1):
Arkansas: K14ID, Arkadelphia.

DONALD L. JONES
No. 200
3017 Piedmont Rd. NE
Atlanta, GA 30305

LPTV Permittees (5):
Florida: W59BY, Cocoa; W53AW, Daytona Beach; W17BC, Sebastian; W38BI, St. Augustine; W22AX, Titusville.

MARGARET E. JORDAN
c/o WDTM Inc.
217 E. 4th St.
Selmer, TN 38375
Phone: 901-645-6165

LPTV Stations (1):
Tennessee: W06AW, Selmer.

JOY EXPLOSION MINISTRIES INC.
Box 107
Rte. 4
Lake City, FL 32055

LPTV Permittees (2):
Florida: W23AQ & W65BW, Lake City.

KAERCHER PUBLICATIONS INC.
Box 336
29 N.W. 2nd St.
Ortonville, MN 56278
Phone: 612-839-6163

Ownership: James D. Kaercher.

LPTV Permittees (1):
Minnesota: K35CA, Ortonville.

Other Holdings:
Newspaper.

DAVID KAHN
Box 187
Las Vegas, NV 87701

LPTV Permittees (1):
New Mexico: K33BL, Las Vegas.

GERALD D. KAMP
1204 W. 4th St.
Eugene, OR 97402

LPTV Permittees (4):
Nevada: K63EF, Las Vegas.
Oregon: K53EA, Eugene; K33BK, La Grande.
Texas: K62EA, Midland.

KANAB LIONS CLUB
156 E. 100 St.
Kanab, UT 84741

LPTV Stations (1):
Utah: K12ND, Kanab.

KANSAS STATE U. OF AGRICULTURE
104 Kedzie-RTV
Manhattan, KS 66506

LPTV Permittees (1):
Kansas: K21BZ, Manhattan.

UNIVERSITY OF KANSAS
Continuing Education Bldg.
Lawrence, KS 66045

LPTV Permittees (3):
Kansas: K23CO, Kansas City; K14HY, Lawrence; K68DK, Overland Park.

UNIVERSITY OF KANSAS MEDICAL CENTER
Telecommunications Dept.
Kansas City, KS 66103

LPTV Permittees (2):
Kansas: K57EZ & K69FV, Kansas City.

RAYMOND A. KARPOWICZ
1 Outer LaDue
St. Louis, MO 63131
Phone: 314-994-0680

Branch Office:
23 S. 8th St.
Columbia, MO 65201
Phone: 314-443-0292

LPTV Permittees (2):
Missouri: K02NQ, Columbia; K11TB, Jefferson City.

KAY CEE TELEVISION
1260 Lakeview Dr.
La Habra, CA 90631

LPTV Stations (1):
South Dakota: K18BC, Pierre.

LPTV Permittees (1):
Montana: K32CT, Bozeman.

KAYU-TV PARTNERS LTD.
Box 8115
S. 4600 Regal St.
Spokane, WA 99203
Phone: 509-448-2828
Fax: 509-448-3815

Officer:
Robert J. Hamacher, gen. mgr.

Ownership: Robert J. Hamacher, gen. partner. Hamacher is also gen. partner of KCY-TV (LPTV permittee).

LPTV Stations (2):
Washington: K44CK, Chelan; K53CY, Yakima.

LPTV Permittees (1):
Washington: K09UP, Colville.

Other Holdings:
TV.

KCY-TV
Box 8115
S. 4600 Regal St.
Spokane, WA 99203
Phone: 509-448-2828
Fax: 509-448-3815

Officer:
Robert J. Hamacher, pres.

Ownership: Triac Communications L.P., 100%; Robert J. Hamacher, managing partner. Hamacher is also managing partner of KAYU-TV Partners Ltd.

LPTV Permittees (2):
Washington: K66BW, Pasco; K66EC, Pasco & Richland.

KEE PROPERTIES INC.
Box 531351
Indianapolis, IN 46253

Officers:
Karin E. English, pres.
Austin C. Wathen Jr., v.p., operations
Raymond L. Grant Sr., v.p., finance

Ownership: Karin E. English, Austin C. Wathen Jr. & Raymond L. Grant Sr., principals.

Represented (legal): Harrison & Moberly (Indianapolis); Brown & Porter (Chicago).

LPTV Permittees (2):
Indiana: W50BB, Carmel; W53AV, Indianapolis.

KELCO TELEVISION
2137 W. Roberta Ave.
Fullerton, CA 92633

LPTV Permittees (2):
Iowa: K65EN, Sioux City.
North Dakota: K32DB, Fargo.

KELLEY ENTERPRISES
60 S. Milliron Rd.
Muskegon, MI 49442
Phones: 616-733-4944; 616-733-4040
Fax: 616-733-2007

Officers:
Fenton Kelley, pres. & chief financial officer
Ronn Mann, chief operating officer

Branch Office:
TV-40/W40AK
4237 Airline Rd.
Muskegon, MI 49442
Phone: 616-733-4944

Ownership: Kelley Enterprises of Muskegon Inc.

LPTV Stations (1):
Michigan: W40AK, Muskegon.

Other Holdings:
Telecommunications.

ROBERT E. KELLY
2 Wisconsin Circle
Suite 700
Chevy Chase, MD 20815

LPTV Permittees (1):
Maryland: W63BP, Annapolis.

KENDRICK BCSTG. CO.
473 Jonell Lane
Reynoldsburg, OH 43068

LPTV Permittees (1):
Ohio: W25BE, Newark & Heath.

KENNEBEC VALLEY TELEVISION INC.
10 Common St.
Waterville, ME 04901
Phone: 207-873-6100

Officers:
Elie J. Roy, pres.
V. Wilson Hickam, v.p.
Clarence Ostalkiewicz, treas.
Roland G. Fournier, secy.

Ownership: Elie J. Roy, V. Wilson Hickam, Clarence Ostalkiewicz & Judith P. Williams, 20% each; Joan T. Fournier & Roland G. Fournier, 10% each. Hickam has interest in permittee of W09BE, East Millinocket, ME.

Represented (legal): Mahn, Franklin & Goldenberg.

LPTV Permittees (5):
Maine: W04CJ, Augusta; W42AW, Biddeford; W09BE, East Millinocket; W41AY, Waterville; W63BR, York Center.

Other Holdings:
TV.

KENNEDY BROADCASTING INC.
5722 Williamsburg Dr.
Norcross, GA 30093

LPTV Permittees (1):
Florida: W69BO, Vero Beach.

DEBORAH R. KENNY
Box 932
Neosho, MO 64850
Phone: 417-451-1440

LPTV Stations (1):
Missouri: K09VM, Carthage-Joplin.

LPTV Permittees (2):
Missouri: K46CZ, Joplin-Carthage; K38DD, Monett.

GARY M. KENNY
Box 932
Neosho, MO 64850
Phone: 417-451-1440

LPTV Stations (2):
Missouri: K09VM, Carthage-Joplin; K32CL, Neosho.

LPTV Permittees (1):
Missouri: K46CZ, Joplin-Carthage.

KENTEL
5442 S. 48th St.
Phoenix, AZ 85040

Ownership: Ken Jacobsen.

LPTV Stations (2):
Idaho: K43BE, Boise.
Oregon: K51CS, The Dalles.

LPTV Permittees (2):
Missouri: K21OD, St. Louis.
Tennessee: W48BA, Nashville.

KENTUCKY AUTHORITY FOR ETV
600 Cooper Dr.
Lexington, KY 40502
Phone: 606-233-3000

Officers:
O. Leonard Press, pres. & chief exec. officer
Virginia G. Fox, chief operating officer
Doris Holtzclaw, chief financial officer

Ownership: Governing board of Kentucky Authority for ETV.

LPTV Stations (1):
Kentucky: W64AV, Hopkinsville.

Other Holdings:
TV.

COMMONWEALTH OF KENTUCKY
Owensboro Community College
4800 New Hartford Rd.
Owensboro, KY 42301
Phone: 502-686-4400
Fax: 502-686-4594

Officer:
Dr. John McGuire, pres.

Represented (legal): Hopkins & Sutter.

LPTV Stations (1):
Kentucky: W12BJ, Owensboro.

KENTUCKY NEW ERA INC.
1616 E. 9th St.
Hopkinsville, KY 42240
Phone: 502-885-4300

LPTV Stations (1):
Kentucky: W43AG, Hopkinsville.

LEO KESSELMAN
200 Glenridge Ave.
Los Gatos, CA 95030
Phone: 408-354-5713
Fax: 408-354-7857

Represented (legal): William Barnard.

LPTV Stations (3):
California: K58DJ, Bakersfield; K04NT & K06MB, Indio.

LPTV Permittees (2):
California: K09VB, Santa Maria.
New Mexico: K21DB, Santa Fe.

KEYSTONE INSPIRATIONAL NETWORK INC.
Box 216
Red Lion, PA 17356
Phone: 717-246-1681

LPTV Stations (1):
Pennsylvania: W05BG, Williamsport.

KIDD COMMUNICATIONS
Suite 4
4096 Bridge St.
Fair Oaks, CA 95628

LPTV Stations (2):
Nevada: K17CA, Carson City; K43CT, Reno.

LPTV Permittees (6):
California: K04NV, Red Bluff; K26CO & K43BX, Redding; K08LC & K25CR, Sacramento; K65EU, South Lake Tahoe.

KILLINGTON LTD.
Killington Ski Area
Killington Rd.
Killington, VT 05751
Phone: 802-422-3333
Fax: 802-422-3132

Officers:
Preston L. Smith, chmn. & chief exec. officer
Henry B. Lunde, chief operating officer
Martel D. Wilson, chief financial officer

Ownership: S.K.I. Ltd.

Represented (legal): Brown, Finn & Nietert, Chartered.

LPTV Stations (1):
Vermont: W18AE, Killington.

TEDFORD E. KIMBELL
901 Main St.
Dallas, TX 75202

LPTV Permittees (1):
Arizona: K32BZ, Jacob Lake.

GEORGE W. KIMBLE
Box 1012
Canandaigua, NY 14424

LPTV Stations (2):
Pennsylvania: W07CD & W13BY, State College.

LPTV Permittees (11):
Florida: W18AZ, Sarasota.
New York: W33AZ, Buffalo; W19BE, Canandaigua; W16AU, Ithaca; W63BM, Rochester; W27BA, Waterloo.
Pennsylvania: W20AQ, Carbondale; W20AP, Mansfield; W24AQ, Pottsville; W09BW, Scranton, Dunmore & Dickson City; W32AL, Williamsport.

MEL KIMMEL
Box 1177
Rte. 1
Prosser, WA 99350

LPTV Stations (1):
Washington: K58DL, Yakima.

KINETICATIONS INC.
5201 S. Cornell Ave.
Chicago, IL 60615

LPTV Permittees (1):
Michigan: W60BI, Lansing.

KING BROADCASTING CO.
333 Dexter Ave. N
Seattle, WA 98109
Phone: 206-448-5555
Fax: 206-448-1203

Officers:
Steven A. Clifford, pres. & chief exec. officer
Eric S. Bremner, pres., bcstg.
Ed Hewson, pres., CATV

Ownership: Priscilla B. Collins, 9.32%; Harriet S. Bullitt, 9.32%; Josiah Collins Trust, 9.12%; Dorothy S. Bullitt Estate, 8.67%; 282 others.

Represented (legal): Fletcher, Heald & Hildreth.

LPTV Stations (2):
Idaho: K58DQ, Coeur d'Alene; K38AS, Twin Falls.

Other Holdings:
TV, radio.

KINGDOM OF GOD MINISTRIES INC.
Box 88400
Indianapolis, IN 46208
Phone: 317-283-5800

Officer:
Sister Sue Jenkins, chief exec. officer

LPTV Stations (1):
Indiana: W31AL, Indianapolis.

LPTV Permittees (1):
Indiana: W48BG, Kokomo.

KMTR INC.
Box 7308
Eugene, OR 97401-0208
Phone: 503-746-1600

Officers:
Hugh E. Davis, chmn.
Robert W. Davis, pres.
Campbell T. Wilson, v.p.-asst. secy.
Richard G. Picatti, secy.-treas.

Ownership: Robert A. Paisley, 17.28%; Hugh E. Davis, 15.85%; Lorraine M. Davis Trust, 14.66%; Robert W. Davis, 8.43%; Robert W. Strausz, 7.24%; Lee Semon Jr., 7.21%; Eugene L. Shields, 5.40%; Richard G. Picatti, 5.25%; Donald S. Picatti, 5.25%; Campbell T. Wilson, 2.86%; C. Keith Riffe, 2.78%; Sperry A. McNaughton, 2.65%; Lori Davis Campbell, 2.31%; James E. Davis, 2.31%; 3 others, each with less than 1%.

Represented (legal): Haley, Bader & Potts.

LPTV Stations (1):
Oregon: K19AD, Tri City.

Other Holdings:
TV.

RONALD D. KNIFFIN
449 Ave. A
Rochester, NY 14621
Phones: 716-544-3820; 716-546-3800
Fax: 716-544-1110

Represented (legal): Arent, Fox, Kintner, Plotkin & Kahn.

LPTV Permittees (6):
Florida: W26AQ, Bradenton; W26AX, Clearwater.
Minnesota: K35CY, Minneapolis.
New York: W38AW & W43BA, Rochester; W36AW, Tonawanda.

KNOX COUNTY BROADCASTING INC.
Box 1038
Lenoir City, TN 37771

LPTV Stations (1):
Tennessee: W38AQ, Lenoir City.

KNOXVILLE COMMUNITY BCSTG. INC.
Box 740
Martel Rd.
Lenoir City, TN 37771

Officers:
Hugh T. Statum, pres.
James M. Robinson, v.p.
Stan Porter, secy.-treas.

LPTV Stations (1):
Tennessee: W43AE, Knoxville.

LPTV Permittees (2):
Tennessee: W29AN & W68BW, Lenoir City.

RICHARD E. KOENIG
12820 Hwy. EE
Rocheport, MO 65279
Phone: 314-874-5886

Branch Office:
405 Business Loop 70 E
Columbia, MO 65201
Phone: 314-442-1111
Fax: 314-442-1198

LPTV Stations (1):
Missouri: K11SN, Columbia.

KOREAN AMERICAN TV BROADCASTING CORP.
605-A Mauldin Dr.
Woodstock, GA 30188
Phone: 404-516-8867

Officers:
James C. Sim, pres.
Brenda S. Sim, chief exec. officer

Branch Office:
250 Spring St.
No. 6-W-123
Atlanta, GA 30303

Ownership: James C. Sim.

LPTV Stations (1):
Georgia: W67CI, Roswell.

KOTZEBUE BCSTG. INC.
Box 78
Kotzebue, AK 99752

LPTV Stations (1):
Alaska: K09OV, Kotzebue.

STEPHAN M. KRAMER
10500 Bighorn Trail
McKinney, TX 75069

LPTV Permittees (1):
Texas: K26CG, Blanco.

MARGO KROST
906 Kumu Koa
Hilo, HI 96720

LPTV Permittees (1):
Hawaii: K50CS, Kailua Kona.

KUHLMAN BROADCASTING CORP.
Box 65159
Baton Rouge, LA 70896

LPTV Permittees (1):
Mississippi: W61BQ, McComb.

NANCY M. KUNI
5013 Meadowlark Lane
New Port Richey, FL 34653

LPTV Permittees (1):
Missouri: K15CZ, Springfield.

KUSK INC.
3211 Tower Rd.
Prescott, AZ 86301
Phone: 602-778-6770

Officers:
William H. Sauro, pres. & chief exec. officer
Mary Haines, chief financial officer
Richard C. Howe, v.p. & gen. mgr.

Ownership: William H. Sauro, 55.7%; Neighborhood TV Co., 30%; Allstate Insurance, 14.3%. NTVC ownership: Marshall C. Carpenter Jr., pres., 18.7%; William H. Sauro, v.p., 18.7%; Lyle Mattler, treas., 18.7%; Alsta & Co., 44%.

Represented (legal): Cohn & Marks.

LPTV Stations (1):
Arizona: K27AN, Phoenix.

Other Holdings:
TV, translator.

KUTV INC.
Box 30901
2185 South 3600 West
Salt Lake City, UT 84119
Phone: 801-973-3000

Officers:
George C. Hatch, chmn.
Jeffrey B. Hatch, pres. & gen. mgr.
John A. Kapitula, chief financial officer

Ownership: The Standard Corp., 80%; Communications Investment Corp., 20%. TSC Ownership: The Hatch Family. CIC ownership: George C. & Wilda Gene Hatch. The Standard Corp. owns the Ogden Standard Examiner. The Hatch's own licensees of KALL(AM) & KLCY-FM, Salt Lake City, UT & KVEL-AM-FM, Vernal, UT.

Represented (legal): Haley, Bader & Potts.

LPTV Stations (2):
Utah: K64BO, Delta/rural Millard County; K43AE, Myton/rural Duchesne County.

Other Holdings:
TV, radio.

KWA-TV INC.
Box 10434
Tampa, FL 33879-0434
Phone: 813-254-1121

LPTV Permittees (1):
Missouri: K13WA, St. Louis-Pine Lawn.

ROBERT D. KYMALA
13141 E. 44th St.
Tulsa, OK 74134
Phone: 918-250-3792

LPTV Stations (1):
South Dakota: K33CO, Rapid City.

LPTV Permittees (2):
Tennessee: W17AS & W32AT, Knoxville.

RONALD LA VERNE MYERS
10196 Blue Lake Rd.
Minocqua, WI 54548

LPTV Permittees (1):
Wisconsin: W31BA, Minocqua.

LAKE HAVASU CHRISTIAN TV
Box 2400
Lake Havasu City, AZ 86405
Phones: 602-453-2588; 602-453-8825

Officer:
Richard D. Tatham, chief exec. officer & gen. mgr.

Represented (legal): Arent, Fox, Kintner, Plotkin & Kahn.

LPTV Stations (1):
Arizona: K25AL, Lake Havasu City.

Other Holdings:
Radio.

LAKELAND CABLE TV INC.
Box 118
Crowder, OK 74430
Phone: 918-334-6200

Ownership: Charles Smith, Betty Smith & Orlean Smith, principals. Charles Smith is pres. & gen. mgr. & Betty Smith is exec. of the Canadian Valley Telephone Co., Crowder, OK.

LPTV Permittees (1):
Oklahoma: K48DB, McAlester.

Other Holdings:
Cable.

DANIEL LAMAUTE
41 Hamilton Terrace
New York, NY 10031
Phone: 212-370-1301

LPTV Permittees (1):
Hawaii: K52BK, Honolulu.

LAND O' LAKES SUPERSTATION INC.
c/o Violet Becker
Land O' Lakes, WI 54540

LPTV Stations (1):
Wisconsin: W16AC, Land O' Lakes.

LANDER COUNTY GENERAL IMPROVEMENT DISTRICT NO. 1
Box 565
Battle Mountain, NV 89820
Phone: 702-635-2885
Fax: 702-635-0604

Officer:
Mark Lake, chmn.

LPTV Stations (1):
Nevada: K32CA, Battle Mountain.

SILVIA M. LANDIN
8295 S.W. 48th St.
Miami, FL 33155

LPTV Permittees (4):
California: K14IA, Sacramento.
Illinois: W04CK, Chicago.
Missouri: K48DW, St. Louis.
North Carolina: W29AX, Greensboro.

L & O TRANSLATOR SYSTEM INC.
Box 87
Lipscomb, TX 79056

LPTV Stations (1):
Texas: K47BP, Booker.

LANSING 53 INC.
5815 S. Pennsylvania Ave.
Lansing, MI 48911
Phone: 517-394-5300

Ownership: Joel I. Ferguson, pres., 100%.

LPTV Permittees (2):
Michigan: W38BH, Coldwater; W29AZ, Hillsdale.

Other Holdings:
TV.

LANSMAN & SCHATZ PARTNERS
Box 24-0467
Anchorage, AK 99524

LPTV Permittees (1):
Colorado: K61FC, Denver-Evergreen.

JEREMY D. LANSMAN
Box 240467
Anchorage, AK 99524
Phone: 907-345-2630

LPTV Stations (1):
California: K06LV, Salinas.

LPTV Permittees (4):
Florida: W02BU, Jacksonville.
Louisiana: K07UV, Shreveport.
Missouri: K12OM, Kansas City.
New Mexico: K66DW, Albuquerque.

LATIN AMERICAN TELEVISION LTD.
2407 W. Kalamo
Charlotte, MI 48813

LPTV Permittees (1):
Kansas: K05IM, Wichita.

SUSAN A. LAWRENSON
No. 202
1840 Oak Trail W
Clearwater, FL 34624

LPTV Permittees (4):
Florida: W15AQ, Naples.
Missouri: K43DG, Springfield.
Tennessee: W28BB, Bristol.
Vermont: W11CH, Burlington.

LAWSCO BCSTG. GROUP
2606 Austin Court
Wenatchee, WA 98801

LPTV Permittees (1):
Alaska: K27CM, Fairbanks.

WARREN D. LEARY JR.
Box 30
28 S. Main St.
Rice Lake, WI 54868
Phone: 715-234-1500

LPTV Stations (1):
Wisconsin: W15AB, Rice Lake.

LEBANON ACTS
311 N. Madison
Lebanon, MO 65536

LPTV Permittees (2):
Missouri: K59DK & K61EE, Lebanon.

LEBANON BCSTG. CO.
Box 1270
Lebanon, PA 17042

LPTV Permittees (1):
Pennsylvania: W46AM, Lebanon.

JIMMIE C. LEE
Box 354
Elizabethtown, KY 42702

LPTV Permittees (1):
Kentucky: W43AZ, Radcliff.

DORIS NELL LEGRANGE
5503 S. Shades Crest Rd.
Bessemer, AL 35023

LPTV Permittees (1):
Alabama: W15AZ, Alabaster.

LE SEA BROADCASTING CO.
Box 12
South Bend, IN 48624
Phone: 219-291-8200
Fax: 219-291-9043

Officers:
Lester Sumrall, chmn.
S. Sumrall, pres.
Peter Sumrall, v.p.
Louise M. Sumrall, secy.-treas.

Ownership: David Sumrall, Lester Sumrall, Louise Sumrall, Peter Sumrall & Stephen Sumrall, 20% each.

LPTV Permittees (2):
Hawaii: K36CT & K52DQ, Kailua-Kona.

Other Holdings:
TV, radio.

NORMA LEVIN
No. 10 F
245 E. 58th St.
New York, NY 10022
Phone: 212-754-4093

Represented (legal): Leibowitz & Spencer.

LPTV Permittees (4):
Arizona: K28DM, Phoenix.
California: K09VH, Fresno.
Illinois: W07CM, East St. Louis.
South Carolina: W03BB, Columbia.

PHILIP R. LEWIS
1470 Flemingburg Rd.
Morehead, KY 40351

LPTV Permittees (1):
Kentucky: W04CO, Maysville.

LEXINGTON EQUIPMENT & SUPPLY INC.
214 Colorado Ave.
Watertown, NY 13601

LPTV Stations (2):
New York: W12CG, Martinsburg; W13CD, Rutland.

LPTV Permittees (1):
New York: W21AV, Heuvelton.

LIBERTY BROADCASTING OF NEBRASKA INC.
Suite 902
Terminal Bldg., 941 O St.
Lincoln, NE 68505
Phone: 402-476-6000
Fax: 402-476-6115

Officers:
Stephen G. Kafka, chief exec. officer
Lester S. Kafka, chief financial officer

Ownership: Stephen G. Kafka, 51%; Lester S. Kafka, 49%.

Represented (legal): Arent, Fox, Kintner, Plotkin & Kahn.

LPTV Stations (1):
Nebraska: K61CU, Lincoln.

LIBERTY UNIVERSITY
Box 20000
3765 Candlers Mountain Rd.
Lynchburg, VA 24506-8001
Phone: 804-582-2000
Fax: 804-582-2017

Officers:
Jerry Falwell, chmn.
A. P. Guillermin, chief exec. officer
Norman Westervelt, chief operating officer

LPTV Stations (1):
Virginia: W19BC, Lynchburg.

Other Holdings:
Radio.

LIBRA-1 TV
321 N. Appleton St.
Appleton, WI 54911

LPTV Permittees (1):
Michigan: W24BG, Hurley & Ironweed.

LIMA TELEVISION CO.
106 Heischman Ave.
Worthington, OH 43085

LPTV Permittees (1):
Ohio: W67CA, Lima.

LINCOLN MEMORIAL UNIVERSITY
Hwy. 25 E
Harrogate, TN 37752
Phones: 615-869-2653; 615-869-6312
Fax: 615-869-4825

Officers:
Harold M. Finley, chmn.
Glyn R. Phillips, vice-chmn.
Sam A. Mars Jr., vice-chmn.
Scott D. Miller, acting pres.
D. D. Thompson, v.p., finance
Cynthia Cooke, v.p., alumni & development
Ralph Evans, v.p., academic affairs
E. Oscar Robertson, secy.

LPTV Stations (2):
Tennessee: W14AQ & W18AN, Harrogate.

LITTLE ROCK COMMUNICATIONS ASSOCIATES
11711 W. Markham St.
Little Rock, AR 72211

LPTV Permittees (1):
Arkansas: K45DE, Hot Springs.

THE LITTLE TV STATION
1928 E. Laguna
Tempe, AZ 85282

LPTV Permittees (4):
Alaska: K53CO, Anchorage; K19BJ, Fairbanks.
Idaho: K15DG, Pocatello; K16CQ, Twin Falls.

LOCAL COMMUNICATIONS
5918 Welborn Dr.
Wood Acres, MD 20816

LPTV Permittees (4):
Iowa: K57ES, Burlington.
Kansas: K56EB, Salina.
North Carolina: W62BI, Roanoke Rapids.
Vermont: W14AY, St. Johnsbury.

LOCAL SIGHTS & SOUNDS INC.
Box 81
Jacksonville, NC 25841

LPTV Permittees (1):
North Carolina: W69BZ, Jacksonville.

LOCAL TELEVISION ASSOCIATES INC.
Box 2069
1 Television Place, Hwy. 70-E
Morehead City, NC 28557
Phone: 919-240-0888
Fax: 919-240-2028

Officers:
John W. Gainey III, pres.
Lockwood Phillips, v.p.
Frederick J. McCune, secy.-treas.

Ownership: John W. Gainey III, 18.54%; Frederick J. McCune, 17.54%; Ann T. Munden, 15.92%; Robert R. Hilker, 15%; William R. Rollins, 15%; Lockwood Phillips, 7%; Walter Phillips, 7%; Ramon N. Redford Jr., 4%.

Represented (legal): Fisher, Wayland, Cooper & Leader.

LPTV Stations (1):
North Carolina: W64AZ, Kinston-Greenville.

LPTV Permittees (1):
North Carolina: W51AX, Washington.

Other Holdings:
TV.

LOCALVISION
318 S. Main
Sioux Falls, SD 57102
Phone: 605-335-1136

LPTV Stations (2):
Oregon: K63DO, Coos Bay.
South Dakota: K42CC, Sioux Falls.

LPTV Permittees (9):
Arizona: K24BS, Bullhead City.
Oregon: K57EM, Coos Bay.
South Dakota: K30DD, K40CU & K44CW, Sioux Falls; K22CY, Watertown.
Texas: K53DC, Paris.
Utah: K32AT, Roosevelt.
Washington: K57FJ, Spokane.

BILLY RAY LOCKLEAR
Box 190
Rte. 10
Lumberton, NC 28358

LPTV Permittees (1):
North Carolina: W07CN, Lumberton.

ARIKE LOGAN
2915 Northside Dr.
Atlanta, GA 30305

LPTV Permittees (1):
California: K61DW, Sacramento.

BOARD OF LOGAN COUNTY COMMISSIONERS
County Courthouse
Sterling, CO 80751

LPTV Permittees (4):
Colorado: K56EP & K58DX, Peetz; K46CY & K48DQ, Sterling.

LONDON BRIDGE BCSTG. INC.
2001 Industrial Blvd.
Lake Havasu City, AZ 86403
Phone: 602-855-4098

Ownership: Lee R. Shoblom, pres.-treas., 100%.

Represented (legal): Arent, Fox, Kintner, Plotkin & Kahn.

LPTV Stations (1):
Arizona: K45AJ, Lake Havasu City.

Other Holdings:
Radio.

LOS CEREZOS TELEVISION CO.
Suite 303
5151 Wisconsin Ave. NW
Washington, DC 20016
Phone: 202-686-1400

Officer:
Antonio Guernica, pres. & gen. mgr.

Represented (legal): Leventhal, Senter & Lerman.

LPTV Stations (1):
District of Columbia: W48AW, Washington.

Other Holdings:
Radio.

CHARLES W. LOUGHERY

LPTV Permittees (1):
Pennsylvania: W08CR, Warminster.

GREATER LOUISVILLE BCSTG. CORP.
2033 M St. NW
Washington, DC 20036
Phone: 202-659-5700

LPTV Permittees (1):
Kentucky: W62BM, Louisville.

LOW POWER TECHNOLOGY INC.
1300 E. 4th
Austin, TX 78704
Phone: 512-480-0084

Ownership: Jeffrey Nightbyrd, pres.

LPTV Stations (1):
Indiana: W25AG, Indianapolis.

HYE CHIN LOWERY
5202 Gladehill Dr.
Kingwood, TX 77345

LPTV Stations (1):
Texas: K66EB, Corpus Christi.

LPTV Permittees (1):
Texas: K68DJ, Corpus Christi.

LPTV INC.
No. 900
1025 Vermont Ave. NW
Washington, DC 20005

LPTV Permittees (1):
Texas: K65DW, Austin.

LUBBOCK TV CORP.
2124 15th St.
Lubbock, TX 79401
Phone: 806-747-4085
Fax: 806-747-8928

Officers:
Larry Rice, chief exec. officer
Rob Snell, chief operating officer
Beatty Howard, chief financial officer

Represented (legal): Crenshaw, Dupree & Milam (Lubbock, TX).

LPTV Stations (1):
Texas: K40AN, Lubbock.

ILEANA LUFTOP
600 Vine St.
McAllen, TX 78501

LPTV Permittees (1):
Texas: K22DP, Bryan.

LUMEN INC.
Suite 7012
2507 U.S. 1 S
St. Augustine, FL 32086

LPTV Stations (1):
Florida: W22AN, St. Augustine.

LUPIAN WARREN BARNARD PARTNERSHIP
8691 Echo Dr.
La Mesa, CA 92041
Phone: 619-698-7300

LPTV Stations (1):
California: K49BV, Vista & Oceanside.

DENNIS MACEY
907 Paddock Dr.
Palatine, IL 60067

LPTV Permittees (1):
Arizona: K32CM, Lake Havasu City.

GORDON B. MADLOCK
1906 5th Ave. SE
Cedar Rapids, IA 52403

LPTV Permittees (2):
North Carolina: W05BK, Charlotte.
Texas: K04NW, Houston.

NIKITA MAGGOS
2523 Broadway Ave.
Alton, IL 62002

LPTV Permittees (1):
Hawaii: K48DU, Kailua Kona.

DWIGHT R. MAGNUSON
Box 332
Seymour, TN 37865

LPTV Stations (1):
Tennessee: W51BG, Farragut.

MAIN STREET TV INC.
Suite 204
393 Old Country Rd.
Carle Place, NY 11514

LPTV Stations (1):
Florida: W19AQ, Palm Beach.

MAINE BROADCASTING SYSTEM
One Congress Square
Portland, ME 04101

Officers:
Frederic L. Thompson, chmn. & pres.
Bruce C. McGorrill, exec. v.p. & chief exec. officer
Lew Colby, v.p. & gen. mgr.
Dale L. Eichorn, treas.

Ownership: Adeline B. Rines Trust, Mary R. Thompson & Randy R. Clark, trustees, 25.26%; Julie T. Fralich, Audrey T. Price, Benjamin M. Thompson, Frederic L. Thompson, Nathaniel B. Thompson & William B. Thompson, 8.33% each; David M. Rines, Henry M. Rines, James P. Rines, Leanora W. Rines, Marjorie W. Rines & Anne R. Stanley, 4.12% each.

Represented (legal): Wilkinson, Barker, Knauer & Quinn.

LPTV Stations (3):
Iowa: K40CO, Storm Lake.
Maine: W57AQ, Calais; W04AK, Waterville.

LPTV Permittees (1):
Iowa: K55FL, Spencer.

Other Holdings:
TV.

WILLIAM G. MALITZ JR.
No. 506
11515 Burdine
Houston, TX 77035

LPTV Permittees (1):
North Dakota: K47DO, Fargo.

MALRITE COMMUNICATIONS GROUP INC.
1200 Statler Office Tower
Cleveland, OH 44115-1601
Phone: 216-781-3010

Officers:
Milton Maltz, chmn. & chief exec. officer
John C. Chaffee Jr., pres. & chief operating officer
Kevan A. Fight, v.p., finance & chief financial officer
Tom Bracanovich, v.p., engineering
John R. Wilson, treas.

Ownership: Milton Maltz, principal.

Represented (legal): Kaye, Scholer, Fierman, Hays & Handler; Benesch, Friedlander, Coplan & Aronoff.

LPTV Stations (1):
Florida: W53AH, Vero Beach.

Other Holdings:
TV, radio, services.

M & M COMMUNICATIONS INC.
606 Silver Shore Dr.
Pensacola, FL 32507
Phones: 904-456-9749; 904-456-2269

Ownership: J. M. Miller, pres., 51%.

LPTV Stations (2):
Florida: W38AJ, Jacksonville.
Texas: K67DW, San Antonio.

LPTV Permittees (2):
Arkansas: K61DA, Little Rock.
California: K02NE, Fresno.

M & M TELECASTING
5305 Ben Bridge
Fort Worth, TX 76107

Ownership: Don Pierson & Mack Mercer, 50% each.

LPTV Permittees (1):
Texas: K05HP, Fort Stockton.

MANNA MEDIA CORP.
Box 2595
111 E. 2nd St.
Casper, WY 82602
Phone: 307-265-4453

Officer:
John S. Runge, secy.-treas.

Represented (legal): Fisher, Wayland, Cooper & Leader.

LPTV Stations (1):
Wyoming: K13UC, Casper.

MANNING COMMUNITY FOUNDATION
206 Main St.
Manning, IA 51455

LPTV Permittees (2):
Iowa: K20CM & K31CJ, Manning.

JOHN PATRICK MARCOM
1146 Glenneyre St.
Laguna Beach, CA 92651

LPTV Stations (1):
Hawaii: K24CF, Haleakala.

LPTV Permittees (2):
Hawaii: K65FC, Kailua; K35DD, Lihue.

THE MARIAN CENTER
32 Birch Lake Dr.
Sherman, IL 62684

LPTV Permittees (1):
Illinois: W28BE, Springfield.

BERNARD MARKO
3630 N.E. First Court
Miami, FL 33137
Phones: 305-576-6000; 305-576-1110

LPTV Permittees (1):
New York: W57BP, Nyack.

GUENTER MARKSTEINER
Box 283
Hampton Falls, NH 03844
Phone: 603-964-1040

Represented (legal): Goldstein & Manello, P.C.

LPTV Stations (1):
Florida: W58BH, Boca Raton.

LPTV Permittees (1):
Florida: W65BM, Jacksonville.

H. EARL MARLAR
Box 121
Bull Run Valley
Heiskell, TN 37754

LPTV Stations (1):
Tennessee: W12BU, Heiskell.

MARSH MEDIA INC.
One Broadcast Center
Amarillo, TX 79101
Phone: 806-373-1787
Fax: 806-371-7329

Officers:
James R. McCormick, chmn. & chief operating officer
John Janeway, chief financial officer

Ownership: Stanley Marsh III, 51%; Michael C. Marsh, 30.25%; Tom F. Marsh, Special Trust, 14.5%; Estelle M. Watlington, 1%.

Represented (legal): Wiley, Rein & Fielding.

LPTV Stations (1):
New Mexico: K43BU, Clovis, NM-Farwell, TX.

Other Holdings:
TV.

WILLIAM A. MARSHALL
Box 6175
Salt Lake City, UT 84106

LPTV Stations (1):
Utah: K38CN, Salt Lake City.

RICHARD D. MARTIN
30826 U.S. 19 S
Palm Harbor, FL 34684

LPTV Permittees (3):
Illinois: W33AY, Springfield.
Iowa: K10NM, Davenport.
Kentucky: W10CC, Lexington.

DANIEL G. MARTINEZ
228 Walk Circle
Santa Cruz, CA 95060-5945

LPTV Permittees (1):
California: K61FI, Modesto.

LOUIS MARTINEZ
13707 Alderton Lane
Cerritos, CA 90701

LPTV Permittees (2):
California: K38CS, Mammoth Lakes.
Texas: K65ES, San Antonio.

OLEG MATIASH
24 Whitebirch Lane
Sparta, NJ 07871

LPTV Stations (1):
New Jersey: W17BE, Sparta.

JOSEPH J. MATTA JR.
40 Foxhill Rd.
Denville, NJ 07831

LPTV Permittees (2):
New Jersey: W26AK, Ocean Acres; W22AM, Rockaway.

WILLIAM E. MATTIS JR.
Box 4607
Greenville, DE 19807

LPTV Permittees (1):
Delaware: W55BT, Talleyville.

SALLY MATYCHOWIAK
601 Walnut Ave.
Bakersfield, CA 93305

LPTV Permittees (1):
California: K60DZ, Morro Bay.

ROY W. MAYHUGH
701 W. Perdew
Ridgecrest, CA 93555

LPTV Stations (1):
California: K43AG, Inyokern/Ridgecrest.

LPTV Permittees (1):
California: K19CL, Inyokern.

MB BROADCASTING
95 E. Tabernacle St.
St. George, UT 84770
Phone: 801-628-0484

LPTV Permittees (1):
Utah: K55DL, St. George/Washington/Santa Clara.

CARROLL McCARTHY
6 Colonial Place
Centereach, NY 11720

LPTV Permittees (3):
Arizona: K56EE, Nogales; K46CI, Yuma.
New Mexico: K16BW, Las Cruces.

JOHN THOMAS McCREERY III
c/o WMTS
Box 80
Murfreesboro, TN 37130
Phone: 615-893-6611

LPTV Stations (1):
Tennessee: W27AN, Murfreesboro.

Other Holdings:
Radio.

CARLO McDANIEL
4013 Pearl Ave.
Tampa, FL 33611

LPTV Permittees (2):
Florida: W34BC, Inverness; W56CI, St. Petersburg.

COLLEEN McDONALD & ASSOC.
Box 81
Post Falls, ID 83854
Phone: 208-773-0916

Ownership: Colleen McDonald & Tom Holmes, co-owners.

LPTV Permittees (1):
Idaho: K38CO, Lewiston.

HENRY J. McGINNIS
100 Covelo
Fort Worth, TX 76111

LPTV Permittees (1):
Texas: K60EM, Mesquite.

DARLENE C. PALINAWAN McHENRY
980 W. Sunset Way
Issaquah, WA 98027

LPTV Permittees (1):
Washington: K24CX, Anacortes.

KIRK McMILLAN
No. 108
22 Creek Rd.
Irvine, CA 92714

LPTV Permittees (2):
Illinois: W36AU & W45AN, Champaign.

McMINN COMMUNICATIONS INC.
692 Timothy Rd.
Athens, GA 30606
Phone: 404-549-8427

LPTV Stations (1):
Georgia: W02BS, Camilla.

MEDIA CO. OF STILLWATER
7007 S. I-35
Oklahoma City, OK 73149

LPTV Permittees (1):
Oklahoma: K31BV, Stillwater.

MEDIA-COM TELEVISION INC.
Box 2170
Akron, OH 44309-2170
Phones: 216-673-2323; 216-673-0301

LPTV Stations (1):
Ohio: W29AI, Akron.

LPTV Permittees (5):
Ohio: W30AV, Canton; W30AY, Chagrin; W35AX, Cleveland; W46BK, Lorain; W41BI, Mentor.

MEDIA CONSULTING CORP.
Poppasquash Rd.
Bristol, RI 02809

LPTV Permittees (1):
Vermont: W54AI, Windsor/Newport/Springfield/Claremont/Lebanon, NH.

MEDIA PROPERTIES
Box 90307
1732 Dunraven Dr.
Knoxville, TN 37922

LPTV Permittees (3):
Alabama: W65AU, Mobile.
Michigan: W52AL, Flint.
North Carolina: W69BY, Winston-Salem.

RANDY MEHARG
305 Foxchase Dr.
Pike Road, AL 36064
Phone: 205-271-1996

LPTV Permittees (2):
Florida: W60BN, Palmetto-Bradenton; W06BQ, Seminole.

MENDOCINO COUNTY TELEVISION
c/o TV Improvement Association
Box 342
Ukiah, CA 95482

LPTV Stations (1):
California: K47AL, Ukiah.

JOHN MESTER
Box 424
Brooklyn, NY 11230

Branch Office:
Box 761
Kauneonga Lake, NY 12740
Phone: 914-583-4521

Represented (legal): Hogan & Hartson.

LPTV Permittees (1):
New York: W27AL, Monticello.

Other Holdings:
MMDS.

MESTERS TV
671 Coney Island Ave.
Brooklyn, NY 11218

Officers:
John Mester, chmn.
Dr. Jolinda Mester-Leider, chief exec. officer
Hilda Mester, chief financial officer
Natalie Mester-York, mktg. dir.

Represented (legal): Hogan & Hartson.

LPTV Permittees (2):
New York: W30AZ, Liberty; W51BN, White Lake.

Other Holdings:
MMDS.

METROCOM OF OREGON INC.
888 Goodpasture Island Rd.
Eugene, OR 97401-1752
Phone: 503-683-2525
Fax: 503-683-8016

Officers:
Conrad N. Bagne, chmn.
John E. Field, pres.-dir.
Glen Edwards, v.p.-dir.

Ownership: Arctic Slope Regional Corp., 80.95% (see listing). John E. Field, 2.75%; Patrick A. Sizemore, 1.31%; Barbara Baekey, 0.6%.

Represented (legal): Bechtel & Cole.

LPTV Stations (2):
Oregon: K14GW, Corvallis; K65ER, Eugene-Springfield.

METRO TV INC.
4853 Manor Hill Dr.
Syracuse, NY 13215-1336
Phone: 315-468-0908

LPTV Stations (1):
New York: W15AL, Rochester.

UNIVERSITY OF MICHIGAN
Room 248
West Engineering Bldg.
Ann Arbor, MI 48104

LPTV Permittees (1):
Michigan: W46AH, Port Huron.

MICROBAND COMPANIES INC.
286 Eldridge Rd.
Fairfield, NJ 07004
Phone: 201-808-3700
Fax: 201-227-2612

Officers:
J. Patrick Dugan, pres. & chief exec. officer
William Hoffman, sr. v.p., gen. counsel & secy.
A. Dallmonte, engineering officer

Ownership: Microband Companies Inc.

Represented (legal): McFadden, Evans & Sill.

LPTV Stations (1):
Tennessee: W59AW, Nashville.

LPTV Permittees (4):
Florida: W46AP, Daytona Beach.
Maine: W67BR, Portland.
Michigan: W55BL, Saginaw.
Washington: K44CE, Tacoma.

Other Holdings:
MDS, MMDS.

MIDSOUTH BCSTRS.
283 Kimbrough
Memphis, TN 38103

Ownership: Karl Schiedwitz & Bud Davis, 50% each.

LPTV Permittees (2):
Arizona: K12MV, Holbrook.
Missouri: K02NM, Wardell-Kennett.

MID STATES TELEVISION INC.
Box 3030
2700 Bell Rd.
Lexington, OH 44904

LPTV Stations (1):
Ohio: W50BE, Mansfield.

MILES CITY BCSTG. CORP.
336 N. Robert St.
St. Paul, MN 55101

LPTV Permittees (1):
Montana: K25CE, Miles City

MINISTERIO RADIAL CRISTO VIENE PRONTO INC.
Box 344
Guayama, PR 00655

LPTV Permittees (2):
Puerto Rico: W22AX, Guayama; W14BM, Rio Piedras.

MINNESOTA VALLEY TV IMPROVEMENT
Box 166
Granite Falls, MN 56241

LPTV Stations (5):
Minnesota: K16CP, K18DI, K22DO, K24CS & K26DG, Granite Falls.

MINORITY ENTREPRENEURS INC.
1898 Mulberry St.
Montgomery, AL 36106

LPTV Permittees (2):
Florida: W62BC, Melbourne.
Indiana: W50AZ, Columbus.

MISSOURI BAPTIST COLLEGE (ITFS CORP.)
12542 Conway Rd.
St. Louis, MO 63141
Phone: 314-569-1190

Represented (legal): May & Dunne.

LPTV Stations (1):
Missouri: K56CA, St. Louis.

THE CURATORS OF THE UNIVERSITY OF MISSOURI
Hwy. 63 S
Columbia, MO 65201
Phone: 314-442-1122

Officers:
Thomas R. Gray, gen. mgr.
Gloria Britt, chief financial officer

Represented (legal): Fisher, Wayland, Cooper & Leader.

LPTV Stations (1):
Missouri: K07SD, Rolla.

Other Holdings:
TV.

MISSOURI SOUTHERN STATE COLLEGE
Newman & Duquesne Rds.
Joplin, MO 64801
Phone: 417-625-9375
Fax: 417-625-9742

Officer:
Richard W. Massa, exec. mgr.

LPTV Stations (1):
Missouri: K57DR, Joplin.

Other Holdings:
Radio.

STUART E. MOEN
415 Barren Springs Dr.
Houston, TX 77090

LPTV Permittees (1):
South Dakota: K48DK, Sioux Falls.

MOHAVE COUNTY BOARD OF SUPERVISORS
Box 390
Kingman, AZ 86401

LPTV Permittees (1):
Utah: K27DC, St. George.

MONETA ASSOC.
Box 889
Blacksburg, VA 24060

LPTV Permittees (2):
Virginia: W33AP, Danville; W17AO, Staunton.

MONROE COUNTY COMMISSIONERS
500 Whitehead St.
Key West, FL 33040

LPTV Stations (1):
Florida: W52BB, Big Pine.

MONTEREY COUNTY SUPERINTENDENT OF SCHOOLS
Box 80851
901 Blanco Circle
Salinas, CA 93912
Phones: 408-755-0383; 408-755-0389

Officers:
William Barr, superintendent
William Roberts, dir.

LPTV Stations (1):
California: K13ND, San Ardo/Bradley.

MONTEZUMA/DOLORES COUNTY METRO RECREATION DISTRICT
Box 54
Gunnison, CO 81230

LPTV Stations (2):
Colorado: K24CH & K26CI, Cortez.

MONTGOMERY PUBLICATIONS INC.
Box 129
222 W. 6th St.
Junction City, KS 66441
Phones: 913-762-5055; 913-762-5000
Fax: 913-762-4584

Officer:
Roland Waechter, v.p.

Ownership: John G. Montgomery, 100%.

LPTV Stations (1):
Kansas: K06KZ, Junction City.

Other Holdings:
Newspaper, services.

MOORE BCSTG. INC.
Box 1
Rte. 1
Murfreesboro, TN 37130
Phone: 615-790-6400

Ownership: Benjamin B. Moore, 100%.

Represented (legal): Gardner, Carton & Douglas.

LPTV Stations (4):
Alabama: W03AQ, Demopolis.
California: K06KU, Twentynine Palms.
Georgia: W05AZ, Tifton.
Minnesota: K02LU, Bemidji.

LPTV Permittees (1):
Texas: K04MP, Pecos.

GWENDOLYN MOORE
2122 New Hampshire Ave. NW
No. 512
Washington, DC 20009
Phone: 202-483-6912

LPTV Permittees (2):
Michigan: W41BC, Pontiac.
Ohio: W11CB, Akron.

JOHN R. MOORE
No. 504
2900 Boniface
Anchorage, AK 99504

LPTV Stations (1):
Alaska: K22AG, Anchorage.

PAUL M. MOORE
716 N. Westwood Ave.
Toledo, OH 43607
Phone: 419-534-2714

LPTV Stations (1):
Ohio: W48AP, Toledo.

RODNEY A. MOORE
912 Westminster St. NW
Washington, DC 20001
Phone: 202-234-7142

LPTV Permittees (5):
Louisiana: K14IE, New Orleans.
Michigan: W44AZ, Ann Arbor; W68CH, Dearborn; W58BX, Monroe.
Ohio: W18AW, Toledo.

RAY MORAN
Box 3757
Lubbock, TX 79452
Phone: 806-745-3434
Fax: 806-748-1949

LPTV Permittees (2):
Texas: K23CP, Hereford; K46CS, Lubbock.

Other Holdings:
TV.

MORELAND BCSTG. ASSOC.
1222 Arsenal St.
Watertown, NY 13601

LPTV Permittees (1):
New York: W28BC, Massena.

WILLIAM E. MORGAN
Box 453
Bruce, MS 38915

LPTV Stations (1):
Mississippi: W22AS, Grenada.

LLOYD A. MORIBER
One Palm Bay Court
Miami, FL 33138

LPTV Permittees (6):
Florida: W48BB, Islamorada; W12BY, Key Largo; W26AI & W56BO, Key West; W03AZ & W41AN, Marathon.

MORONGO BASIN TV CLUB INC.
Box 864
73658 Old Dale Rd.
Twentynine Palms, CA 92277
Phone: 619-367-1833

Officers:
E. W. Ball, pres.
Noel Larson, v.p.

LPTV Stations (1):
California: K63CG, Twentynine Palms.

ALBERT MORRISON JR.
12605 S.W. 64th Ave.
Miami, FL 33156

LPTV Permittees (1):
Illinois: W29AS, Highland Park.

MORTON BROADCASTING CO.
44 Yale Ave.
Morton, PA 19070

LPTV Permittees (1):
Pennsylvania: W07CB, Philadelphia.

MOUNT KATHADIN TELEVISION INC.
10 Common St.
Waterville, ME 04901
Phone: 207-873-6100

LPTV Stations (1):
Maine: W25BD, Augusta.

LPTV Permittees (3):
Maine: W16AO, Brunswick; W38AY, Camden; W31AW, Skowhegan.

MOUNTAIN STATES BCSTG. INC.
2445 N. Tucson Blvd.
Tucson, AZ 85716
Phone: 602-795-0311

LPTV Permittees (1):
Arizona: K23CD, Tucson.

MOUNTAIN TV NETWORK INC.
Suite 109
1140 N. Higley
Mesa, AZ 85205

Officers:
Dean Windsor, pres.
Shirley Ruth Windsor, v.p.
Leetha Windsor, v.p.-treas.

LPTV Stations (3):
Arizona: K32BA, Vernon.
Nevada: K69EX, Hawthorne.
Texas: K14GX, Beeville.

LPTV Permittees (229):
Arizona: K32BB & K36AW, Ajo; K29BI, K41BC & K47BU, Globe; K18AV, K26AM & K44BY, Kingman; K31CA, Prescott; K20BJ & K22AM, Vernon.
Arkansas: K32CX, K58DC & W20AI, Augusta; K18CZ, K54DF, K62DI & K64DS, Harrison; K32BW, K36BY & K48DF, Randall; K39CE, Russellville.
Colorado: K22CT, Buena Vista; K33CS, Craig; K42BY & K48CV, Lamar; K15BO & K45CM, Leadville; K16BR, K22DL & K52CY, Limon; K39BZ, Manassa; K27CZ, Springfield.
Hawaii: K28BS, K47CG, K58CV, K60DU, K66DH & K68CP, Kaim; K27CT, K29AF, K33CZ & K59DI, Lihue; K61ED, Lihue & Rural Kaui County.
Idaho: K36BZ, Council; K29BP, Grangeville; K15CK, K21CH & K23CS, McArthur; K30CI, K40CJ, K52DD & K50BV, Osburn & rural Shoshone County; K17CQ Weiser.
Iowa: K34CV & K46CX, Burlington; K47CQ, Denison; K48CO, Luana; K39CA, Spencer; K48CT, K50CF, K60DK & K66DP, Storm Lake.
Kansas: K65DV, Garnett; K51CD & K57EC, Junction City; K36BV & K42CJ, Liberal; K56EA & K68CX, Marysville; K40CD & K60ED, Medicine Lodge; K50BS & K52CB,

Salina; K22BT, K28CP & K46BS, Teeterville; K68DN, Tyro.
Louisiana: K20CH & K40CM, Bogalusa; K30DH, Bogalusa-Washington; K21CN, Leesville; K39BX, Leesville & rural Vernon County; K30CJ, K32CI, K36BM, K42CK & W20AK, Many; K26CF, Many/Sabine; K41CI, K45CE & K69EY, Morgan City.
Minnesota: K34CG & K56DE, Bay Lake; K20BA & K26BX, International Falls; K45BQ, Worthington.
Missouri: K43CB, Bethany; K51CT, Potosi.
Montana: K38BS, Baker & rural Fallon County; K29BT & K35CD, Choteau; K32CF, Cut Bank; K32CU & K42CA, Dillon; K22CZ, Lewistown; K04CZ, K14HW & K36CM, Livingston; K23CN, Red Lodge; K21CW, Virginia City; K29BX, White Sulphur Springs.
Nebraska: K48CZ, Falls City; K45CJ, Harrison; K45CK, Hyannis; K31BP, Page; K59DP, K65EE & K69EV, Steele City.
Nevada: K19BZ, Eureka; K41CN & K52CJ, Hawthorne.
New Mexico: K16AX, Central; K21BR & K31CF, Chama; K27CQ, Clayton; K20CG, K22CR & K28CK, Gallup; K17CE, K21BM & K25CN, Grants; K14HQ, K18BX & K35BL, Hobbs; K24CB & K28CX, Raton; K15BF & K31CE, Santa Rosa; K18CF, Socorro; K17CH, K27CY, K29CE & K45CL, Taos; K30CM, K32BI & K48CX, Tucumari; K50CG, Tucumari & rural Quay County.
North Dakota: K23CG, K25DY & K65DY, Forman; K43CL & K69EG, Goodrich; K64DE, Wishek.
Oklahoma: K21CM & K29BJ, Beaver; K16BM, K18BB & K60DT, Cedardale; K22CM, K33CD, K66DF & K68DU, Stillwater.
Oregon: K26CN, Heppner; K43CE, John Day; K15CI, Lakeview; K29BA, Seaside.
South Dakota: K66DD, Chamberlain; K46CT & K56ES, Sisseton.
Texas: K47CS, Bay City; K34CJ, K40CL & K56DY, Beeville; K22CG, K30CB, K32CE & K66DE, Blossom; K17BZ, Carrizo Springs; K30CG & K34AT, Democrat; K23CC, Estelline; K31BA, Fort Stockton; K35CB, K41BS & K43CM, Huntsville; K30BY, K32CD, K36BL, K58DG, K62DX & K64DC, Jasper; K48CI, Kerrville; K34CF, La Grange; K16BL & K43CK, Pampa; K16BK, K22CJ, Quanah; K22CK, K40CE, K48DE & K67DP, Spearman; K33CL, Uvalde & rural Uvalde County.
Washington: K52DC, Colville; K50BU & K62CP, Colville & rural Stevens County; K36CH, Goldendale; K43AY, K56DU, K62CB, Moses Lake; K30CO & K56DH, Port Angeles.
Wyoming: K29BU, Dubois; K29BV, Jackson; K38BX, Jackson & rural Teton County; K26CA, Kemmerer; K38CC, Rawlins/Carbon; K52CX, Wheatland.

MULLER BCSTG.
925 S. Broadway
Cortez, CO 81321

LPTV Stations (1):
Colorado: K20AF, Cortez.

SUZI MURAYAMA
No. 302
2735 S. King St.
Hilo, HI 96826

LPTV Permittees (1):
Hawaii: K55GA, Kailua Kona.

MATTHEW MURILLO JR.
3005 Abbott Lane
Paris, TX 75460

LPTV Permittees (1):
Texas: K42DA, Paris.

DENNIS E. & MARGARET A. MURRAY
300 Central Ave.
Sandusky, OH 44870

LPTV Permittees (1):
Florida: W65CH, Stuart.

BARBARA A. NADLEY
325 S. 3rd St.
Philadelphia, PA 19106

LPTV Permittees (1):
Massachusetts: W30AX, Hyannis.

CHARLES S. NAMEY
1060 McKean Circle
Winter Park, FL 32789

LPTV Permittees (1):
Florida: W27BB, Kissimmee.

N & K LPTV INC.
Suite 600
12000 Biscayne Blvd.
Miami, FL 33181-2742

Officer:
A. G. Newmyer, pres.

Ownership: J. H. Kanter, 100%.

LPTV Stations (2):
Alaska: K14AP, Anchorage.
New Mexico: K55DW, Farmington.

NAPLES TRANSLATOR INC.
No. 104
23642 Calabasas Rd.
Calabasas, CA 91302

Ownership: Lawrence Rogow & Gary Spire, principals. See also Atrium Bcstg., Baby Boom Bcstg., Central Coast Good News & Coastline Communications.

LPTV Permittees (1):
Florida: W53AQ, Naples.

NATIONAL BLACK MEDIA COALITION
38 New York Ave. NE
Washington, DC 20002
Phone: 202-387-8155
Fax: 202-462-4469

Officers:
Pluria W. Marshall, chmn.
Carmen Marshall, chief exec. officer

LPTV Stations (1):
Connecticut: W11BJ, Hartford.

NATIONAL MINORITY TV INC.
Box C-11949
Santa Ana, CA 92711
Phone: 714-665-2113

Officers:
Paul F. Crouch, pres.
Philip Aguilar, v.p.
P. Jane Duff, asst. secy.

Ownership: Non-profit organization; Paul F. Crouch, principal.

Represented (legal): May & Dunne.

LPTV Stations (3):
California: K56DZ, Fresno.
North Carolina: W62BV, Charlotte.
Utah: K36CJ, Salt Lake City.

LPTV Permittees (1):
West Virginia: W52BD, Huntington.

Other Holdings:
TV.

NAVAJO COMMUNITY COLLEGE
Telecommunications Dept.
Tsaile, AZ 86556
Phone: 602-787-6132

LPTV Stations (3):
Arizona: K51AV, Chinle; K44BB, Window Rock.
New Mexico: K38AU, Crownpoint.

NAVAJO NATION
Telecommunications Dept.
Tsaile, AZ 86556

LPTV Stations (1):
Arizona: K40AP, Tsaile.

LPTV Permittees (3):
Arizona: K67EY, Bitter & Lechee; K54CR, Kayenta.
New Mexico: K48AW, Shiprock.

NAVARRO COLLEGE
3200 W. 7th Ave.
Corsicana, TX 75110
Phones: 903-874-6501; 903-874-2241
Fax: 903-874-4636

Officer:
Gerald Burson, pres. & chief exec. officer

Ownership: Navarro Jr. College District, 100%.

Represented (legal): Haley, Bader & Potts.

LPTV Stations (1):
Texas: K41AK, Fairfield.

LPTV Permittees (1):
Texas: K30DG, Corsicana.

NEAR NORTH COMMUNICATIONS INC.
No. 1700
211 E. Ontario
Chicago, IL 60611

LPTV Permittees (2):
Wisconsin: W67BS, Appleton; W62BN, Fond du Lac.

NEIGHBORHOOD BCSTG. SERVICES INC.
2801 Fruitville Rd.
Suite 200
Sarasota, FL 34237

Ownership: Trivest Financial Services.

LPTV Permittees (3):
Georgia: W44AF, Augusta; W60BO, Brunswick.
North Carolina: W34AJ, Gastonia.

NEIGHBORHOOD TV NETWORK INC.
4908 York St.
Metairie, LA 70001

LPTV Permittees (3):
Mississippi: W53AY, Jackson.
Oklahoma: K60EC, Tulsa.
Texas: K61EY, Corpus Christi.

NEW COVENANT CHURCH
Box 566
Falfurrias, TX 78355
Phone: 512-325-3434

LPTV Stations (1):
Texas: K07TS, Falfurrias.

THE NEW YORK TIMES CO.
229 W. 43rd St.
New York, NY 10036
Phone: 212-556-1234

Officers:
Arthur Ochs Sulzberger, chmn.
Walter E. Mattson, pres.
David L. Gorham, sr. v.p.
Benjamin Handelman, sr. v.p.
John D. Pomfret, sr. v.p.
Michael E. Ryan, sr. v.p.
Guy T. Garrett, v.p.
Solomon B. Watson IV, secy.
Denise K. Fletcher, treas.
Frank R. Gatti, controller

Represented (legal): Koteen & Naftalin.

LPTV Stations (5):
Arkansas: K67EO, Bentonville; K62DQ, Fayetteville.
Missouri: K62DA, Malden.
Pennsylvania: W36BE, State College; W20AD, Williamsport.

LPTV Permittees (2):
Pennsylvania: W39BE, State College; W42BJ, State College.
Tennessee: W66BG, Union City.

Other Holdings:
TV, radio, newspaper, publishing, services.

NEWSOUTH BCSTG. CORP.
Box 2271
Orlando, FL 32802

LPTV Stations:
Florida: W12CD, Altamonte Springs; W02BH, Live Oak.
Georgia: W05BP, Lumber City; W02BQ, Waycross.

NICOLAS COMMUNICATIONS CORP.
111 Paseo Encinal
San Antonio, TX 78212
Phones: 512-824-5812; 512-824-3435

LPTV Stations (2):
Texas: K22BH, Corpus Christi; K17BY, San Antonio.

LPTV Permittees (3):
Texas: K45DB & K57FC, Corpus Christi; K62CY, Waco.

NOBLES BROADCASTING CO. LTD.
Box 730
Worthington, MN 56187
Fax: 507-376-5071

Officer:
Don Rabbitt, chief exec. officer

Branch Office:
1077 Meadow Lane
Fond du Lac, WI 54935
Phone: 914-921-1135

LPTV Stations (1):
Minnesota: K07TY, Worthington.

ANNE A. NORDBY
888 16th St. NW
Washington, DC 20006

LPTV Permittees (3):
Wyoming: K19BW, Border; K16BH, Cokeville; K03GU, Kemmerer.

RALPH GENE NORMAN
Box 686-B
Rte. 10
Lenoir, NC 28645

LPTV Stations (1):
North Carolina: W53AO, Lenoir.

UNIVERSITY OF NORTH CAROLINA
Box 14900
10 T.W. Alexander Dr.
Research Triangle Park, NC 27709-4900
Phone: 919-549-7000
Fax: 919-549-7201

Officers:
C. D. Spangler Jr., pres.
L. Felix Joyner, chief financial officer

Represented (legal): Schwartz, Woods & Miller.

LPTV Permittees (2):
North Carolina: W28AN, Franklin; W31AN, Murphy.

Other Holdings:
TV.

NORTH CENTRAL LPTV INC.
Box 9090
Clearwater, FL 34618-9090
Phone: 813-572-8585

LPTV Stations (1):
Ohio: W13BN, Columbus.

NORTH CENTRAL OHIO TV CORP.
Box 311
2435 Mansfield Rd.
Ashland, OH 44805
Phones: 419-526-5825; 419-289-2605

LPTV Stations (1):
Ohio: W59BP, Ashland.

NORTH GIBSON SCHOOL CORP.
Box 325
Princeton, IN 47670

Officer:
Edward Swan, chief exec. officer

Represented (legal): Arent, Fox, Kintner, Plotkin & Kahn.

LPTV Stations (1):
Indiana: W06BD, Princeton.

NORTH LAKE TAHOE COMMUNITY FOUNDATION
Box 6760
Incline Village, NV 89450

Officer:
Carol B. Sells, pres.

Represented (legal): Schwartz, Woods & Miller.

LPTV Stations (1):
Nevada: K14AJ, Incline Village.

NORTH SHERMAN TV CO-OP
Box 27
Wasco, OR 97065
Phone: 503-442-5477

Officers:
Jerry Barnett, pres.
Robert Davis, v.p.
John A. Foss, secy.
Floyd Ruthburn, dir.
Patrick MacNab, dir.
Ray Van Gilder, dir.
Chester Coates, dir.

LPTV Stations (1):
Oregon: K67AD, Wasco.

NORTHERN CALIFORNIA CONFERENCE ASSOCIATION
Box 493462
Redding, CA 96049

Officer:
Dick Seltzer, chmn.

NORTHERN NEW MEXICO CHRISTIAN BCSTRS.
Box 932
Los Alamos, NM 87544

LPTV Permittees (1):
New Mexico: K51BZ, Los Alamos.

NORTHFORK TV TRANSLATOR SYSTEM
Box 397
1905 Palo Duro St.
Memphis, TX 79245

Ownership: Arnold Cruze.

LPTV Stations (4):
Oklahoma: K52AN, Elk City; K58CS & K62BQ, Erick/Sayre/Carter; K36AJ, Strong City/Leedy/Hammon.

NORTHRIDGE COMMUNITY BROADCASTING CO.
No. 104
23642 Calabasas Rd.
Calabasas, CA 91302-1592

LPTV Permittees (1):
California: K24CM, Northridge.

NORTHSIDE BAPTIST CHURCH

LPTV Stations (1):
Georgia: W51AR, Tifton.

NORTHWAY VILLAGE COUNCIL
General Delivery
Northway, AK 99764

Officers:
Lorraine Felix, pres.
Jimmy Demit, v.p.

LPTV Stations (1):
Alaska: K02LB, Northway.

NORTHWEST CHRISTIAN TELEVISION
Box 6021
1501-170 9th SE
Bellevue, WA 98008

LPTV Permittees (1):
Washington: K62DH, Seattle.

NORTHWEST SUBURBAN COMMUNICATIONS INC.
157 N. Brockway St.
Palatine, IL 60067
Phone: 708-359-8880

LPTV Permittees (1):
Illinois: W22AJ, Waukegan.

TIMOTHY M. NOVAK
11462 Girdled Rd.
Painesville, OH 44077

LPTV Permittees (1):
Ohio: W32AN, Montville.

DONALD R. NOVELL
7772 Brams Hill Dr.
Centerville, OH 45459

LPTV Permittees (1):
Ohio: W55BQ, Springboro.

NYE COUNTY
Box 669
Tonopah, NV 89049
Phones: 702-482-8197; 702-482-8156

Officers:
Bob Sorenson, chief operating officer & engineering dir.
Kimberly D'Donnell, chief financial officer

LPTV Stations (1):
Nevada: K17AH, Tonopah.

MILLARD V. OAKLEY
Box 520
1024 Main St.
Livingston, TN 38570
Phone: 615-823-5633

LPTV Permittees (11):
California: K28DL, Blythe.
Colorado: K42CT, Vail.
Indiana: W48AK, Indianapolis.
Iowa: K43CF, K65ET & K69FI, Denison; K62DJ, Dubuque; K44CY & K54CU, Storm Lake.
Kentucky: W58BP, Paducah.
Ohio: W32AQ, Dayton.

Other Holdings:
Radio.

O & R BROADCASTING CO.
Box 1009
High Point, NC 27261

LPTV Permittees (1):
South Carolina: W08CV, Myrtle Beach.

OCEAN PINES LPB BCST. CORP.
10100 Ocean Hwy.
Ocean City, MD 21842

LPTV Permittees (1):
Maryland: W06BI, Ocean City.

OCEANIA BCSTG. NETWORK INC.
Suite C-314
970 N. Kalaheo Ave.
Kailua, HI 96734
Phone: 808-254-5826

Officers:
Christopher Racine, pres.
Wayne Kraiss, v.p.
Kenneth Wayman, treas.
Judie Racine, secy.

LPTV Permittees (1):
Hawaii: K42CD, Honolulu.

Other Holdings:
TV.

ROBERT JOHN O'DONNELL
Box 1133
Palm Beach, FL 33480
Phone: 407-655-2455
Fax: 407-833-8888

LPTV Permittees (1):
Florida: W14BE, Gainesville.

OGDEN LEISURE INC.
111 Waldemar Ave.
East Boston, MA 02128

LPTV Permittees (1):
Illinois: W59BU, Vandalia.

OGDEN NEWSPAPERS INC.
1500 Main St.
Wheeling, WV 26003
Phone: 304-233-0100

Officer:
R. Nutting, business mgr.

LPTV Stations (3):
Minnesota: K28AE, Fairmont; K22AE, New Ulm.
New York: W43AP, Jamestown.

Other Holdings:
Newspaper.

OJAI ASSEMBLY OF GOD
190 E. El Roblar
Ojai, CA 93023
Phone: 805-646-1296

LPTV Stations (2):
California: K33CC, Ojai; K47CL, Ventura.

KEVIN O'KANE
6612 Burleson Rd.
Munnsville, NY 13409

LPTV Stations (4):
New York: W28AQ, Little Falls; W13BR, Oneida, Wampsville, Durhamville; W53AM, Utica; W11BS, Utica, Marcy, Deerfield.

LPTV Permittees (5):
New York: W15BA, Cazenovia; W22BD, Oneida; W31AP, Oneonta; W44BD, Rome; W12BZ, Rome (north & south).

OKANOGAN TELEVISION INC.
Box 273
Omak, WA 98841
Phone: 509-826-3340

Officer:
John P. Andrist, pres.

LPTV Stations (1):
Washington: K35BJ, Ellisford.

OKLAHOMA PUBLISHERS ELECTRONIC COMMUNICATIONS
117-119 E. Broadway
Anadarko, OK 73005
Phone: 405-247-3331

LPTV Permittees (1):
Oklahoma: K21CJ, Elk City.

Other Holdings:
Newspaper.

OKTV TRANSLATOR SYSTEM INC.
Box 881
618 9th St.
Woodward, OK 73801
Phone: 405-256-2254

Officers:
Wayne D. Maupin, pres.
Doris E. Maupin, secy.-treas.
Ownership: Wayne D. Maupin, 100.00%.

LPTV Stations (1):
Oklahoma: K69DH, Woodward/Mooreland/Waynoka.

OLEAN TELEVISION STATION
Box 606
245-247 N. Union St.
Olean, NY 14760
Phones: 716-373-2488; 716-373-2489

Represented (legal): Miller & Fields.

LPTV Stations (2):
New York: W20AB & W25AK, Olean.

ORION BROADCAST GROUP
Suite 117
6061 S. Willow Dr.
Englewood, CO 80111

Officers:
Keith R. Shwayder, chmn.
Thomas J. Bonomo, pres.
Samuel E. Matthews, secy.-treas.

LPTV Permittees (1):
Arizona: K28AQ, Flagstaff.

ARACELIS ORTIZ
1386 N. Reagan St.
San Benito, TX 78586

LPTV Stations (1):
Puerto Rico: W50AV, San German.

CARLOS ORTIZ
1108 S. Commerce
Harlingen, TX 78550
Phone: 512-428-4848

LPTV Stations (1):
Oklahoma: K07TX, Oklahoma City.

CLARK ORTIZ
1386 N. Reagan
San Benito, CA 78586

LPTV Permittees (1):
Texas: K12ON, Bryan.

OWEN BROADCASTING ENTERPRISES
Box 742
Knoxville, TN 37901
Phone: 615-521-8865

LPTV Permittees (9):
Arizona: K25CB, Florence/Superior.
Florida: W27AW, Homosassa Springs.
Idaho: K16CK, Sandpoint.
Montana: K31CY, Livingston.
North Dakota: K31BO, Elgin; K38BY, Reeder.
South Dakota: K42BD, Lemmon.
Texas: K25DA, Paris; K13US, Uvalde.

DENNIS H. OWEN
Box 742
Knoxville, TN 37901
Phone: 615-521-8865

LPTV Permittees (1):
Michigan: W13BD, Alpena.

JAMES W. OWENS
1525 McGavock St.
Nashville, TN 37203
Fax: 615-256-7779

LPTV Permittees (2):
South Carolina: W65CI, Darlington; W16AS, Sumter.

THE OXFORD EAGLE INC.
916 Jackson Ave.
Oxford, MS 38655

LPTV Permittees (1):
Mississippi: W51AZ, Oxford.

Other Holdings:
Newspaper.

OXFORD INVESTMENT INC.
1240 East 800 North
Orem, UT 84057

LPTV Permittees (1):
Utah: K44CU, Provo.

PAGING SYSTEMS INC.
Box 4249
Burlingame, CA 94010

LPTV Stations (1):
Connecticut: W28AJ, West Haven.

Other Holdings:
MMDS.

PALM BEACH TELEVISION BROADCASTING INC.
3180 Burgundy Dr. N
Palm Beach Gardens, FL 33410
Phone: 407-624-9255
Fax: 407-626-3104

Officer:
Leonard Walk, pres.

Ownership: Peter Clark & Leonard Walk, 50% each.

Represented (legal): Arent, Fox, Kintner, Plotkin & Kahn.

LPTV Permittees (2):
Florida: W31AY, Jupiter & Tequesta; W36AQ, West Palm Beach.

CHRISTINE E. PALMQUIST
2102-A Gallows Rd.
Vienna, VA 22180

LPTV Stations (1):
Tennessee: W38AD, Jackson.

PALO VERDE VALLEY TV CLUB INC.
Box 874
Blythe, CA 92225

LPTV Permittees (5):
California: K18CL, K22BY, K24CE, K26CE & K30CY, Blythe.

PARADISE SUPERSTATION LTD. INC.
No. 714
342 Madison Ave.
New York, NY 10173

LPTV Permittees (1):
Virgin Islands: W17BG, Charlotte Amalie.

PARADISE VALLEY TV ASSN.
Box 152
Livingston, MT 59047

LPTV Stations (1):
Montana: K27DL, Emigrant.

LPTV Permittees (1):
Montana: K19CO, Emigrant.

PARK CITY TELEVISION
Box 445
Park City, UT 84060
Phones: 801-649-0045; 801-649-4501
Fax: 801-649-5696

Ownership: William H. Coleman, pres., 100%.

LPTV Stations (1):
Utah: K45AX, Park City.

PARK COMMUNICATIONS INC.
Box 550
Terrace Hill
Ithaca, NY 14850
Phone: 607-272-9020
Fax: 607-272-0054

Officers:
Roy H. Park, chmn. & chief exec. officer
Wright M. Thomas, pres. & chief operating officer
W. Randall Odil, v.p., television
Rick Prusator, v.p., radio
Randel N. Stair, v.p., controller & asst. secy.

Represented (legal): Wiley, Rein & Fielding.

LPTV Permittees (3):
Georgia: W18AQ, Warner Robins.
New York: W26AN, Ithaca.
Oregon: K67EV, Portland.

Other Holdings:
TV, radio, newspapers.

PAYNE BROADCASTING CO.
420 Leon Dr.
Sparta, TN 38583

LPTV Permittees (1):
Arkansas: K32CO, Hot Springs.

PAYVISION COMMUNICATIONS
Amarillo Dr.
Seymour, TN 37865

LPTV Permittees (1):
New Mexico: K39CB, Santa Fe.

PEARL TELEVISION ASSOCIATES
Box 5329
Emerywood Station
High Point, NC 27262

LPTV Permittees (2):
North Carolina: W60AU, Raleigh.
South Carolina: W11BR, Myrtle Beach.

PENGARDNER CO. INC.
Box 90307
Knoxville, TN 37990

LPTV Permittees (1):
Ohio: W40AD, Columbus.

PENINSULA COMMUNICATIONS INC.
Box AV
Carmel, CA 93921

LPTV Permittees (4):
California: K33DJ & K69FX, Carmel; K27PR, Monterey; K19CR, Salinas.

PENN CENTRAL BROADCASTING INC.
15th & Hamilton Sts.
Allentown, PA 18102
Phone: 215-435-5913

LPTV Stations (1):
Pennsylvania: W09BL, Williamsport.

VEARL PENNINGTON
Box 7178
Mount Sterling, KY 40353

LPTV Stations (2):
Kentucky: W10BM, Morehead; W06BC, Mount Sterling.

LPTV Permittees (2):
Kentucky: W06BO, Lexington.
North Carolina: W04CR, Washington.

PENSACOLA TV DEVELOPMENT
Suite 104
23642 Calabasas Rd.
Calabasas, CA 91302-1592
Phone: 818-884-3818

Ownership: Lawrence Rogow & Gary Spire, principals.

LPTV Permittees (1):
Florida: W12BI, Pensacola.

PENTACOM BCSTG. CORP.
Box 214
Star Rte.
Vernon, FL 32462

LPTV Permittees (1):
Florida: W05BF, Chipley.

PENTECOSTAL REVIVAL ASSOCIATION INC.
Box 1506
Rte. 4
Palatka, FL 32077
Phones: 904-325-5854; 904-325-6323

Officers:
Rev. Dolly Harrell, pres.
James L. Harrell Sr., v.p.
James L. Harrell Jr., v.p.
Ella Shiflett, secy.-treas.

Ownership: Rev. Dolly Harrell, James L. Harrell Sr., James L. Harrell Jr. & Ella Shiflett, 25% each.

LPTV Stations (1):
Florida: W49AW, Palatka.

PEOPLES TV ASSN.
Box AG
Moses Lake, WA 98837

LPTV Permittees (1):
Washington: K64CZ, Moses Lake.

PEPSI-COLA BOTTLING CO. OF ALTON INC.
2523 Broadway Ave.
Alton, IL 62002

LPTV Permittees (2):
Illinois: W53AN, Salem; W54AM, Vandalia.

JOSEPH M. PEREZ
1901 Amy Ave.
Santa Rosa, CA 95401

LPTV Stations (1):
California: K48BQ, Fort Bragg.

REY F FRANCO PEREZ
Box 1975
San Benito, TX 78586

LPTV Permittees (4):
South Dakota: K60EI, Rapid City.
Texas: K56EK, Killeen; K62EB, Marshall; K26DF, Tyler.

HARRY W. PERLOW
3145 Lake Valencia E
Palm Harbor, FL 34684

LPTV Permittees (1):
Florida: W57BO, Madeira Beach.

PERRY CHANNEL 69 TV INC.
400 E. Colonial
Orlando, FL 32805
Phones: 813-644-0261; 904-584-6981

LPTV Stations (1):
Florida: W69AX, Perry.

PERRY COMMUNICATIONS INC.
19 Moss Ledge Rd.
Westport, CT 06880

LPTV Permittees (1):
Rhode Island: W52AV, Newport.

PERRY TRANSLATORS INC.
400 E. Colonial Dr., Suite 1406
Orlando, FL 32803

LPTV Stations (1):
Florida: W59BE, Perry.

SONNY PERSAD
Box 339
Auburn, NY 13021

LPTV Permittees (2):
New York: W48AO & W54AK, Auburn.

PERSHING COUNTY
Box 299
Lovelock, NV 89419

LPTV Stations (1):
Nevada: K14AK, Lovelock.

GREGORY A. PETERSEN
Box 10674
Eugene, OR 97440

LPTV Permittees (1):
Oregon: K51DT, Eugene.

KURT J. PETERSEN
Box 1229
Eugene, OR 97440-1229

LPTV Stations (1):
Missouri: K58DH, St. Louis.

LPTV Permittees (2):
Oregon: K59DW & K63EL, Chiloquin.

PHARIS BCSTG. INC.
Suite 201
523 Garrison Ave.
Fort Smith, AR 72902
Fax: 501-785-4844

Officers:
Bill Pharis, chief exec. officer
Karen Pharis, chief operating officer

Ownership: Bill & Karen Pharis.

Represented (legal): Dow, Lohnes & Albertson.

LPTV Stations (1):
Arkansas: K58DE, Bentonville.

LPTV Permittees (3):
Arkansas: K46BZ & K63EG, Fort Smith; K50CO, Hackett.

Other Holdings:
Radio.

PHILLIPS COUNTY TV TRANSLATOR
Box 387
Malta, MT 59538

LPTV Stations (1):
Montana: K15AS, Malta.

PINELLAS COUNTY SCHOOLS
1960 E. Druid Rd.
Clearwater, FL 33516
Phone: 813-442-1171
Fax: 813-462-9689

LPTV Permittees (1):
Florida: W14AW, Pinellas County.

PIUTE COUNTY
21 N. Main
Junction, UT 84740

LPTV Stations (1):
Utah: K54CO, Antimony Angle.

PLAINS-PARADISE TV DISTRICT
Box 74
Paradise, CA 59586

LPTV Stations (1):
Montana: K21CA, Plains & Paradise.

PHILIP J. PLANK
Box 1401
Laquinta, CA 92253

LPTV Permittees (1):
California: K10NP, Eureka.

ANNELIZABETH PLENDERLEITH
390 McKinney Rd.
Wexford, PA 15090

LPTV Permittees (1):
Pennsylvania: W29AR, State College.

RICHARD L. PLESSINGER
Box 13069
Hamilton, OH 45013
Phone: 904-670-8013

LPTV Stations (1):
Florida: W03AS, Apalachicola.

GLENN R. & KARIN A. PLUMMER
9933 Marlowe
Detroit, MI 48227

LPTV Permittees (1):
Michigan: W48AV, Detroit.

POLAR BROADCASTING OF ARIZONA INC.
1080 Los Molinos Way
Sacramento, CA 95864

LPTV Stations (1):
Arizona: K69FM, South Phoenix.

LPTV Permittees (1):
Arizona: K67FE, Phoenix.

POLK COUNTY BCSTG. CO.
Box 1236
2400 U.S. Hwy. 59N
Livingston, TX 77351
Phones: 409-327-8916; 409-327-5389

Ownership: Harold J. Haley, pres., 100%.

Represented (legal): Eugene T. Smith.

LPTV Stations (1):
Texas: K05HR, Livingston.

Other Holdings:
Radio.

POMPEY MOUNTAIN BCSTG. CO.
Box 71
Mullin, TX 76864

LPTV Stations (1):
Texas: K61CV, Mullin.

PONYLAND BCSTG. CO.
Suite 104
23642 Calabasas Rd.
Calabasas, CA 91302
Phone: 818-884-3818
Fax: 818-884-9779

Ownership: Lawrence Rogow, 50%; Gary Spire, 50%.

Represented (legal): Arter & Hadden.

LPTV Permittees (2):
Arizona: K23CO & K25EA, Tucson.

NEIL PORTNOY
411 Union St.
Brooklyn, NY 04112

LPTV Stations (1):
Maine: W55BH, Saco & Biddeford.

RUTH POTTER
6329 Linworth Rd.
Worthington, OH 43085

LPTV Permittees (1):
Ohio: W60BE, Athens.

POWELL BROADCASTING CO.
100 Dania Circle
Lehigh Acres, FL 33936
Phone: 813-369-2121

Ownership: Harry C. Powell Jr., 100%.

Represented (legal): Cordon & Kelly.

LPTV Permittees (1):
Florida: W02BM, Naples.

PRAIRIEVIEW TV INC.
6545 Cecilia Circle
Minneapolis, MN 55435

LPTV Stations (2):
Minnesota: K29CC & K33CR, Appleton.

LPTV Permittees (1):
Minnesota: K31BT, Appleton.

PRAISE THE LORD STUDIO CHAPEL
Box 1606
Placerville, CA 95667
Phone: 916-626-5322

Officers:
John R. Hartman, pres.
Jack W. Hartman, v.p.
Mary Hartman, secy.-treas.

LPTV Stations (1):
California: K62BT, Placerville.

PRESIDIO ENTERPRISES
7020B Village Center
Austin, TX 78731
Phone: 512-329-2400

LPTV Permittees (1):
Texas: K47CV, Bryan.

PRESTON-JENKINS
2151 Fort Worth Ave.
Dallas, TX 75211

LPTV Permittees (1):
Florida: W03AV, Vero Beach.

GINGER A. PRICE
Box 2642
Morgan City, LA 70381

LPTV Stations (1):
Louisiana: K39BJ, Morgan City.

NATHAN PRICE
Box 5111
Lakeland, FL 33807
Phone: 813-644-0261

LPTV Stations (3):
Florida: W24AA, Fort Myers; W59BC, Jacksonville; W15AG, Live Oak.

LPTV Permittees (1):
Florida: W31AU, Orlando.

PRIME TIME CHRISTIAN BROADCASTING INC.
2606 S. Main
Roswell, NM 88201
Phone: 505-622-5778

Officers:
Albert O. Cooper, pres.
Henry C. Wunsch, v.p.
Tommie J. Cooper, secy.-treas.

Ownership: Non-profit corp.

LPTV Stations (2):
New Mexico: K29BD, Alamogordo; K63CK, Carlsbad.

Other Holdings:
TV.

PRINCIPIA COLLEGE COMMUNICATIONS
13201 Clayton Rd.
St. Louis, MO 63131

LPTV Permittees (1):
Illinois: W57BS, Elsah.

PRISM BROADCASTING NETWORK INC.
No. 380
2401 Lake Park Dr.
Atlanta, GA 30080

LPTV Stations (1):
Georgia: W56CD, Rome.

PROVIDENCE JOURNAL BROADCASTING CORP.
75 Fountain St.
Providence, RI 02902
Phone: 401-277-7151
Fax: 401-274-2076

Officers:
Stephen Hamblett, chmn. & chief exec. officer
Jack C. Clifford, pres.

Ownership: Providence Journal Co.

Represented (legal): Dow, Lohnes & Albertson; Covington & Burling.

LPTV Stations (2):
Colorado: K39AH, Durango.
Idaho: K53DM, Twin Falls.

LPTV Permittees (1):
New Mexico: K31BX, Carlsbad.

Other Holdings:
TV, cable, newpapers, services.

JAMES W. PRY II
6475 Remlinger Rd.
Crestline, OH 44827
Phone: 419-562-9856

LPTV Stations (2):
Ohio: W22AE & W54AF, Bucyrus.

PUBLIC MANAGEMENT INFORMATION SERVICE
7210 Rollingwood Dr.
Chevy Chase, MD 20815

LPTV Permittees (1):
Washington: K53DA, Seattle.

PULITZER BROADCASTING CO.
One City Centre
515 N. 6th St., Suite 2020
St. Louis, MO 63101
Phone: 314-231-5950
Fax: 314-231-0867

Officers:
Joseph Pulitzer Jr., chmn.
Michael E. Pulitzer, vice chmn.
Ken J. Elkins, pres. & chief exec. officer
Glenn A. Christopher, sr. v.p.
Ronald H. Ridgway, sr. v.p., finance

Ownership: Pulitzer Publishing Co.

Represented (legal): Verner, Liipfert, Bernhard, McPherson & Hand.

LPTV Stations (2):
New Mexico: K51DS, Deming.
Pennsylvania: W13BJ, Williamsport.

Other Holdings:
TV, radio, newspaper.

QUALI-TECH TELECOMMUNICATIONS GROUP INC.
244 Madison Ave.
New York, NY 10016

LPTV Permittees (1):
New Jersey: W36AT, Atlantic City.

QUANTA COMMUNICATIONS
Box 35206
Tucson, AZ 85740

LPTV Permittees (2):
South Dakota: K39CZ, Aberdeen.
Texas: K59EG, Bryan.

QUE TELEVISION PRODUCTIONS INC.
13016 Hartland Ave.
Los Angeles, CA 91605

LPTV Stations (1):
Nevada: K47CO, Reno.

RADIANT LIGHT BROADCASTING
Box 301
Richland, WA 99352-0301
Phone: 509-943-9919

LPTV Permittees (1):
Washington: K49CN, Richland.

RAINBOW MINISTRIES INC.
Box 1427
Bradenton, FL 34206
Phone: 813-747-7477

LPTV Permittees (1):
Florida: W14BK, Bradenton.

RAMAR COMMUNICATIONS INC.
Box 3757
Lubbock, TX 79452
Phone: 806-745-3434

Officer:
Ray Moran, chmn. & chief exec. officer

Branch Office:
800 E. 19th
Roswell, NM 88201
Phone: 505-622-0290

Ownership: Troy Raymond Moran, 100%.

Represented (legal): Fisher, Wayland, Cooper & Leader.

LPTV Stations (2):
Texas: K22BG, Lubbock; K60BW, Turkey/Quitaque.

LPTV Permittees (3):
New Mexico: K47CF, Hobbs.
Texas: K62DG, Lubbock; K07TZ, Snyder.

Other Holdings:
TV, radio, MDS.

RAMSEY ENTERPRISES INC.
4th & Hemlock
Toledo, WA 98591

LPTV Permittees (1):
Washington: K31BS, Toledo.

RASTUS BCSTG.
Box 1115
Oneonta, NY 13820-5115
Phone: 607-433-8815

Ownership: Walter Rasmussen, 100%.

LPTV Stations (1):
New York: W15AS, Oneonta.

RAYSTAY CO.
Box 38
Carlisle, PA 17013
Phone: 717-243-4918

Officers:
George F. Gardner, pres.
David A. Gardner, contract mgr.

Ownership: George F. Gardner, principal.

LPTV Stations (1):
Pennsylvania: W40AF, Dillsburg.

LPTV Permittees (4):
Pennsylvania: W31AX, Lancaster; W38BE & W55BP, Lebanon; W56CJ, Red Lion.

Other Holdings:
Cable.

RBC INC.
Box 356
417 Allison Rd.
Bellefontaine, OH 43311
Phone: 513-599-2009

LPTV Stations (1):
Ohio: W17AI, Columbus.

RCC-TV
Box 7727
Fredericksburg, VA 22404

LPTV Permittees (1):
Virginia: W69CJ, Fredericksburg.

THE REAL ESTATE NETWORK
20 Battery Park Ave.
Asheville, NC 28801

LPTV Permittees (1):
North Carolina: W25AZ, Asheville.

RED RIVER BROADCAST CORP.
4015 9th Ave. SW
Fargo, ND 58103
Phone: 701-277-1515
Fax: 701-277-1830

Officers:
Myron Kunin, chief exec. officer
Ro Grignon, pres. & gen. mgr.
Kathy Lau, chief financial officer

Ownership: Curtis Squire Inc. CSI Ownership: Myron Kunin, pres. 57%, James Kunin,

Andrew Kunin, David Kunin & William Kunin, 43% jointly.

Represented (legal): Crowell & Moring; Phillips, Gross & Aaron (Minneapolis).

LPTV Stations (4):
Minnesota: K26AC, Bemidji; K54AT, Brainerd; K18AI, Grand Rapids; K05IV, Park Rapids.

Other Holdings:
TV.

REDWOOD TV IMPROVEMENT CORP.
Box 51
Redwood Falls, MN 56283

LPTV Stations (3):
Minnesota: K15CE, K17BV & K39CH, Redwood Falls.

LPTV Permittees (4):
Minnesota: K25DN, Redwood; K19CV, Redwood Falls; K21DJ, Redwood Falls; K34DB, Redwood Falls.

REGENTS OF THE UNIVERSITY OF NEW MEXICO
1130 University Blvd. NE
Albuquerque, NM 87102
Phone: 505-277-2121
Fax: 505-277-6904

Officer:
Jon H. Cooper, gen. mgr.

Represented (legal): Dow, Lohnes & Albertson.

LPTV Stations (1):
New Mexico: K43AI, Farmington.

Other Holdings:
TV, radio.

REGISTER TV NEWS
314 W. Market St.
Sandusky, OH 44870
Phone: 419-625-5500

Officer:
Robert E. Pifer, pres.

Ownership: Sandusky Newspapers Inc.

Represented (legal): Stu O'Hara.

LPTV Stations (1):
Ohio: W41AP, Sandusky.

Other Holdings:
Newspapers.

RENVILLE COUNTY TV CORP.
130 N. 10th St.
Bird Island, MN 55310

LPTV Permittees (2):
Minnesota: K31CG & K33CT, Olivia.

REPORTER TIMES INC.
1420 S. Catherine St.
Martinsville, IN 46151

LPTV Stations (1):
Indiana: W15AY, Martinsville.

RESIDENTIAL ENTERTAINMENT INC.
Box 9090
1500 Paluxi
Tyler, TX 75711

Officers:
Robert P. Buford, pres. & chief exec. officer
Ron Martin, chief operating officer
Thomas Seale III, chief financial officer
Geoffrey Buford, v.p.-secy.-treas.

Ownership: Robert Buford, Geoffrey Buford & Beryl Berry.

LPTV Permittees (4):
Mississippi: W58BD, Jackson.
North Carolina: W60AY, Wilmington.
Vermont: W44AN, Killington.
West Virginia: W67BL, Charleston.

RESPONSE BCSTG. CORP.
Suite 203
1640 5th St.
Santa Monica, CA 90401
Phones: 818-884-3818; 818-884-9779

Officers:
Lawrence Rogow, pres. & chief exec. officer
Frank Washington, chief financial officer
Garry Spire, v.p.-secy.

Ownership: Lawrence Rogow, 25%; Garry Spire, 25%; Frank Washington, 25%; Lance Drummond, 4%; 15 others, none with more than 4%.

Represented (legal): Arter & Hadden.

LPTV Permittees (6):
Arizona: K24BQ & K56CB, Flagstaff.
California: K55FC, South Droville.
Colorado: K45AM & K49AV, Hermosa.
Washington: K47CN, Centralia.

Other Holdings:
TV.

RETHERFORD PUBLICATIONS INC.
8545 E. 41st St.
Tulsa, OK 74145
Phone: 918-663-1414

Ownership: Bill R. Retherford.

LPTV Permittees (4):
Oklahoma: K64CP, Checotah; K68DO, Eufaula; K22CN, McAlester; K53DQ, Wagoner.

Other Holdings:
Newspapers.

ZENON REYNAROWYCH
8008 Margaret Place
Glendale, NY 11385

LPTV Stations (1):
Colorado: K43CG, Colorado Springs.

LPTV Permittees (6):
Colorado: K38CU & K51CE, Colorado Springs; K45CN, Pueblo.
Connecticut: W38BC, Stamford.
New Jersey: W36BC, Green Pond; W44AW, Morristown.

RICHARD RICHARDS
Box 124
Star Rte.
Hereford, AZ 85615
Phone: 602-366-5756

LPTV Stations (1):
Arizona: K33CG, Sierra Vista.

RIDGE BCSTG. CORP.
29 N. Truckstop
Ruckersville, VA 22968

LPTV Permittees (1):
Virginia: W58BS, Ruckersville.

RIVERTON FREMONT TV CLUB INC.
Box 628
113 S. 2nd E
Riverton, WY 82501
Phone: 307-856-3322

Officer:
Bill Willman, pres.

Represented (legal): Fager & Singer.

LPTV Stations (2):
Wyoming: K08GO, Riverton; K40AQ, Shoshoni, Thermopolis & rural area.

LPTV Permittees (1):
Wyoming: K44AW, Shoshoni/West Riverton.

JANET ROBERTS
1577 Gold Run Rd.
Boulder, CO 80302
Phone: 303-444-8173

LPTV Permittees (3):
Hawaii: K48DT, Honolulu.
North Dakota: K69GE, Fargo.
Texas: K53CT, Huntsville.

EDDIE ROBINSON
58967 Business Center Dr.
Yucca Eco Valley, CA 92284

LPTV Permittees (4):
Arizona: K20CX, Lake Havasu City.
California: K25CU, Twentynine Palms.
Colorado: K40AO, Pagosa Springs.
Pennsylvania: W32AF, Coudersport.

ROCK POINT SCHOOL INC.
Rock Point, AZ 86545
Phone: 602-659-4221

Officers:
James M. Begay, chmn.
Jimmie C. Begay, chief exec. officer
Mosaddi Mallick, asst. dir., administration

Ownership: Rock Point School Board Inc.

LPTV Stations (1):
Arizona: K56CC, Rock Point.

JOSE LUIS RODRIGUEZ
157 Belmont Ave.
Jersey City, NJ 07304

LPTV Permittees (1):
New York: W44BC, Brentwood.

LIDIA RODRIGUEZ
501 Madrid Court
San Benito, TX 78586

LPTV Permittees (2):
Minnesota: K13UP, Willmar.
North Carolina: W04BX, Manteo.

MIGUEL RODRIGUEZ
17th S V-20 Bay Gardens
Bayamon, PR 00619

LPTV Stations (1):
Puerto Rico: W54AQ, Yauco.

ROBERT RODRIGUEZ
01-1 107th St.
Villa Carolina, PR 00630

LPTV Permittees (1):
Puerto Rico: W65CJ, Guayama.

ROUGH RIVER BCSTG. CO. INC.
2160 Brandenburg Rd.
Leitchfield, KY 42754
Phone: 502-259-5692

Ownership: Kennith H. Goff, pres., 100%.

LPTV Stations (1):
Kentucky: W28AV, Leitchfield.

Other Holdings:
Radio.

ROUNDUP TV TAX DISTRICT
Court House
Roundup, MT 59072

LPTV Permittees (1):
Montana: K06KX, Roundup.

WILLIAM K. ROWELL
Suite 300
7575 Dr. Phillips Blvd.
Orlando, FL 32819
Phone: 407-352-8185

LPTV Permittees (1):
Florida: W21AU, Orlando.

HOWARD F. ROYCROFT
555 13th St. NW
Washington, DC 20004
Phone: 202-637-6525

Represented (legal): Hogan & Hartson.

LPTV Stations (1):
Arizona: K18CB, Bullhead City.

Other Holdings:
Translators.

SILAS F. ROYSTER
8650 Almendra Way
Tracy, CA 95376

LPTV Stations (1):
Pennsylvania: W12BR, Altoona.

LPTV Permittees (1):
Pennsylvania: W17AW, State College.

VICTORIA D. ROYSTER
8650 Almendra Way
Tracy, CA 95376

LPTV Stations (1):
Pennsylvania: W12BR, Altoona.

RUARCH ASSOCIATES
Box 10
123 E. Court St.
Woodstock, VA 22664
Phones: 703-459-8810; 703-459-4285; 800-842-8810.
Fax: 703-459-5834.

Officer:
Dr. Arthur D. Stamler, managing gen. partner

Ownership: Dr. Arthur D. Stamler, 22.5%; Virginia I. Stamler, 22.5%; Jack Farrance, 10%; 17 others.

LPTV Stations (2):
Virginia: W28AZ, Front Royal & Winchester; W10AZ, Woodstock.

Other Holdings:
Translator, radio.

RURAL COMMUNITY TV
4415 Carver Rd. NE
Bemidji, MN 56601-7135

Ownership: Paul Eggebraaten, principal.

LPTV Permittees (1):
Minnesota: K39CU, Fisher.

RURAL SERVICES OF CENTRAL MINNESOTA INC.
12 5th Ave. NE
Pelican Rapids, MN 56572

LPTV Stations (5):
Minnesota: K31CH, K39CJ, K41CS, K43CS & K51DC, Erhard.

RURAL TELEVISION SYSTEM INC.
6205-A Franktown Rd.
Carson City, NV 89701

LPTV Permittees (2):
Montana: K34CE & K34DE, Eureka.

RURAL WESTERN UHF TV CORP.
Box 159
Appleton, MN 56208

LPTV Permittees (3):
Minnesota: K15DC, K17CS & K19CW, Appleton.

RUSSELL & ADAMS COMMUNICATIONS
611 N. Red Rock Rd.
St. George, UT 84773

LPTV Stations (1):
Nevada: K45AI, Mesquite, NV & Gunlock/Veyo, UT.

RUSSELL COMMUNICATIONS
750 Rancho Circle
Fullerton, CA 92635-3333
Phone: 714-879-6000

Officers:
James H. Russell, chmn.-pres.
Lahoma A. Russell, secy.-treas.

LPTV Stations (9):
Maine: W23AB & W29AC, Waterville.

Missouri: K19AN, Rolla.
Montana: K14AQ, Billings.
Oklahoma: K12NE, Ponca City.
Utah: K22AH, Cedar City; K14AN, St. George.
Wyoming: K11RP, Cheyenne; K09UO, Sheridan.

LPTV Permittees (22):
Arizona: K05HT, Flagstaff.
Arkansas: K44BV, Russellville.
Florida: W07CF, Vero Beach.
Idaho: K24CO, Lewiston.
Illinois: W64BC & W68BX, Ottawa.
Iowa: K53CV, Dubuque; K58DM, Ottumwa; K49BP, Sioux City.
Kansas: K17CC, Dodge City.
Kentucky: W26AO, Hopkinsville.
Mississippi: W51BF, Biloxi; W42AY, Natchez.
Texas: K59EB, Nacogdoches; K48BX, Paris.
Washington: K53DB, Bellingham.
Wisconsin: W60BB, Fond du Lac.
Wyoming: K03GS, Cheyenne; K27CN, Cody; K24BJ, Gillette; K07TE & K29BC, Rawlins.

SAGE BCSTG. CORP.
406 S. Irving st.
San Angelo, TX 76903
Phone: 915-658-2666

LPTV Stations (1):
Texas: K56EJ Abilene.

ST. AUGUSTINE'S COLLEGE
1315 Oakwood Ave.
Raleigh, NC 27611
Phone: 919-828-4451

LPTV Stations (1):
North Carolina: W68BK, Raleigh.

ST. PIERRE & CO.
Box 84662
Fairbanks, AK 99708

Ownership: William St. Pierre, principal.

LPTV Permittees (2):
Alaska: K07UU & K13VU, Fairbanks.

SAINTE LTD.
Suite 3
100 Sycamore Ave.
Modesto, CA 95354
Phone: 209-523-0777

Officer:
Chester Smith, gen. partner & chief exec. officer
Naomi L. Smith, gen. partner

Branch Office:
1225 Connecticut Ave. NW
Suite 400
Washington, DC 20036
Phone: 202-828-5700

Ownership: Chester Smith & Naomi L. Smith, gen. partners, 53% jointly; Sainte Network Corp., gen. partner, 1%; Enoch S. Christofferson, trustee, 18%; Bernard Hennings, 6%; Albert J. Chance, 5.5%; J. W. Jensen, 5.5%; Lena M. Smith, 5%; Trude P. Davis, 4%; David Helsten, 1%.

Represented (legal): Fletcher, Heald & Hildreth.

LPTV Stations (1):
California: K09UF, Morro Bay.

LPTV Permittees (1):
California: K07TA, Santa Maria.

Other Holdings:
TV.

ELCIO & BRUNHILDA SALGADO
2374 Atlantic Blvd.
Wantagh, NY 11793

LPTV Permittees (1):
Texas: K26AF, Uvalde.

PATRICK SALIS
2225 Avondale Dr.
Alhambra, CA 91803

LPTV Permittees (1):
Arizona: K34DK, Bullhead City.

SALISH KOOTENAI COLLEGE
Box 117
Hwy. 93
Pablo, MT 59855
Phone: 406-675-4800
Fax: 406-675-4801

Officers:
Joe McDonald, chief exec. officer
Paul Eve, chief financial officer

Represented (legal): Schwartz, Woods & Miller.

LPTV Stations (2):
Montana: K25CL, Pablo/Ronan; K28CF, St. Ignatius.

SAN ANTONIO CHANNEL 2 INC.
121 Interpark
Suite 503
San Antonio, TX 78216
Phone: 512-494-6565
Fax: 512-494-5037

Ownership: Bob A. Roth Sr., pres.

Represented (legal): Cohn & Marks.

LPTV Stations (1):
Texas: K02MX, San Antonio.

COUNTY OF SAN BERNARDINO
825 E. 3rd St.
San Bernardino, CA 92415
Phones: 619-256-6213; 714-383-3741

LPTV Stations (1):
California: K67AZ, Daggett.

LPTV Permittees (1):
California: K17CN, Daggett.

SAN YSIDRO BROADCASTING CORP.
318 E. San Ysidro Blvd.
San Ysidro, CA 92073
Phone: 619-428-2565

LPTV Permittees (1):
California: K43DM, Escondido.

SANDFIDDLER SPECTRUM CORP.
Box 255
Evergreen, CO 80439

LPTV Permittees (1):
Virginia: W65CB, Newport News.

SANFORD COMMUNITY CHURCH INC.
1304 Glen Court
Sanford, NC 27330

LPTV Stations (1):
North Carolina: W46BF, Sanford.

SANPETE TV CORP.
3882 South 850 West
Bountiful, UT 84010

LPTV Stations (1):
Utah: K28AG, Manti/Ephraim.

FRANCIS R. SANTANGELO
10926 Tamarisk Trail
Boynton Beach, FL 33436
Phone: 407-734-0470

LPTV Permittees (2):
South Carolina: W67CK, Greenville.
West Virginia: W17BH, Huntington.

SATELLITE COMMUNICATIONS CORP.
18100 E. Berry Dr.
Aurora, CO 80015

Officers:
Jack A. Pankoff, chmn.-pres.
Kent Lillie, v.p.
Philip E. Pankoff, secy.-treas.

Ownership: Jack A. Pankoff, 18.5%; Philip E. Pankoff, 18.5%; William E. Ambrose, 10%; William E. Graffam, 10%; John Mari, 10%; Stephen Walker, 10%; Rob Chandler, 10%; David Ornstead, 5%; Mike P. Harris, 5%; Roger W. Gibbons, 3%.

LPTV Permittees (3):
Montana: K36CE & K44CO, Conrad.
Nebraska: K22BQ, Crofton.

SATELLITE VIDEO BCSTG.
Box 557
Mechanicsville, MD 20659

LPTV Stations (1):
Maryland: W52AX, Leonardtown.

LPTV Permittees (1):
Maryland: W44AP, Leonardtown.

SCANTLAND COMMUNICATIONS CORP.
Box 10000
355 E. Center
Marion, OH 43302

LPTV Permittees (1):
Ohio: W38AU, Marion.

CAROL SCHATZ
4320 Sunstone Circle
Anchorage, AK 99516
Phone: 907-345-2630

LPTV Permittees (1):
Florida: W06BA, Jacksonville.

SCHINDLER COMMUNITY TV SERVICES
Hospital Rd.
Belcourt, ND 58316

LPTV Stations (4):
North Dakota: K53DH, K55FH & K59DM, Belcourt; K61EF, Turtle Mountain Indian Reservation.

LPTV Permittees (1):
North Dakota: K57EY, Belcourt.

BONNIE B. & STEPHEN C. SCHMIDT
Box 112
Holmes, PA 19043
Phone: 215-586-9388

LPTV Stations (1):
Pennsylvania: W48AU, Narberth.

SCHUYLER BCSTG. CORP.
Box 222177
Carmel, CA 93922
Phone: 408-625-5867

Officers:
William H. Schuyler, chief exec. & chief operating officer
Joseph K. Green II, chief financial officer

Ownership: William H. Schuyler, 100%.

Represented (legal): Fletcher, Heald & Hildreth.

LPTV Permittees (1):
California: K67EU, Monterey.

Other Holdings:
MDS.

DIOCESE OF SCRANTON
Catholic Television
400 Wyoming Ave.
Scranton, PA 18503-1272
Phone: 717-346-8953
Fax: 717-341-1293

Officers:
Rev. James C. Timlin, pres.
Maria Orzel, exec. dir. of communications
James Brennan, CTV mgr.

Ownership: Bishop James C. Timlin, Trustee.

Represented (legal): Pepper & Corazzini.

LPTV Stations (2):
Pennsylvania: W41AQ, Berwick; W07BV, Wilkes-Barre.

PATRICIA SCREEN
4693 N.W. 18th Ave.
Miami, FL 33142

LPTV Stations (1):
Louisiana: K56DR, Baton Rouge.

LPTV Permittees (2):
Idaho: K26CY, Boise.
Iowa: K20CR, Cedar Rapids.

SCRIPPS HOWARD BROADCASTING CO.
Box 5380
1100 Central Trust Tower
Cincinnati, OH 45201
Phone: 513-977-3000
Fax: 513-621-0071

Officers:
Jack R. Howard, chmn.
Richard J. Janssen, pres. & chief exec. officer
Al Schottelkotte, sr. vp.
D. J. Castellini, secy.-treas.

Ownership: E. W. Scripps Co., majority owner; remainder, publicly held.

Represented (legal): Baker & Hostetler.

LPTV Stations (1):
Arizona: K44CN, Cottonwood.

Other Holdings:
TV, cable, radio, newspaper.

SEACOAST BROADCASTING CO. INC.
47 Winnacunnet Rd.
Hampton, NH 03844

LPTV Permittees (1):
New Hampshire: W23AM, Laconia.

SEEWAY BROADCASTERS
108 1/2 E. Main St.
Bellevue, OH 44811
Phone: 419-334-8802

Officer:
Bob Lee, pres.

Ownership: Bob Lee, Bob Ladd & Gayl Palsuch, 33.33% each.

LPTV Stations (2):
Ohio: W06BK, Findlay; W02BY, Fremont.

SELECT BUSINESS RESOURCES INC.
4411 Bee Ridge Rd.
Suite 192
Sarasota, FL 34232

LPTV Permittees (1):
Florida: W56CN, Venice.

SELECTIVE TV INC.
Box 665
614 Hawthorne
Alexandria, MN 56308
Phone: 612-763-5924

Officer:
Barbara Beers, mgr.

Ownership: Non-profit organization.

Represented (legal): Rosenman & Colin.

LPTV Stations (4):
Minnesota: K26CL, K28BT, K30AF & K34AF, Alexandria.

LPTV Permittees (4):
Minnesota: K16CO, K18DG, K58DS & K60EJ, Alexandria.

Other Holdings:
TV translators.

SENTRY SAVINGS BANK, F.S.B.
Box 430
Hyannis, MA 02601

Ownership: Resolution Trust Corp.

LPTV Stations (1):
Massachusetts: W67BA, Dennis.

SEVEN STAR TELEVISION
Box 5527
Fullerton, CA 92635

LPTV Stations (1):
Nebraska: K42BG, Scottsbluff.

SEVENOAKS CO.
Box 521060
Tulsa, OK 74152

LPTV Permittees (1):
Puerto Rico: W65BQ, Mayaguez.

MARK S. SEVERENCE
46943 Frontage Rd.
No. 4
Palm Desert, CA 92260

LPTV Permittees (1):
Nevada: K29CD, Lake Tahoe.

KENNETH J. SEYMOUR
17865 N.W. Dogwood Court
Beaverton, OR 97006

LPTV Permittees (2):
Oregon: K14HN, Hillsboro; K16CB, Portland.

SHAFER TRANSLATOR INC.
618 9th St.
Woodward, OK 73801

LPTV Permittees (1):
Oklahoma: K59EE, Woodward.

JAMES A. SHAHEEN
501 Bowton Rd.
Delaware, OH 43015
Phone: 614-363-1107

LPTV Stations (1):
Ohio: W56CA, Delaware.

SHALTRY COMMUNICATIONS
3021 W. Potte Dr.
Phoenix, AZ 85027

LPTV Permittees (2):
Alabama: W31AQ, Mobile.
Montana: K31CU, Billings.

CAROL E. SHATZ
Box 240-467
Anchorage, AK 99524
Phone: 907-345-2630

LPTV Stations (1):
Florida: W06BE, Tampa.

DOUGLAS SHELDAHL
109 Oak Blvd.
Hudey, IA 50124

LPTV Permittees (1):
Kentucky: W42BM, Owensboro.

R. B. SHELDAHL
6825 N.W. 100th St.
Johnston, IA 50131

LPTV Stations (2):
Iowa: K45CQ, Council Bluffs; K64DG, Iowa City.

LPTV Permittees (4):
Iowa: K35CF & K55FK, Des Moines; K36CF, Iowa City; K29CL, Johnston.

PATRICK J. SHEPPARD
1500 Sunset Dr.
D-2
Tarpon Springs, FL 34689

LPTV Permittees (1):
Indiana: W05BW, Fort Wayne.

SHERJAN BROADCASTING CO. INC.
5th Floor
4601 Sheridan St.
Hollywood, FL 33021
Phone: 305-381-8417

LPTV Permittees (1):
Florida: W41BF, Coral Gables.

CHARLEEN SHERO
1513 Wailuku Dr.
Hilo, HI 96720

LPTV Permittees (1):
Hawaii: K66DV, Kailua Kona.

SHIELDS VALLEY TV TAX DISTRICT
Box 34
Clyde Park, MT 59018

LPTV Stations (1):
Montana: K17BT, Livingston.

SHORELINE BCSTG.
4117 Van Buren St.
Hollywood, FL 33021

LPTV Permittees (3):
Florida: W04CC, Fort Myers; W08CY & W13CA, Ocala.

ROBERT H. SHREFFLER
1520 San Charles
Dunedin, FL 34698

LPTV Stations (1):
Tennessee: W56CM, Knoxville.

LPTV Permittees (2):
Illinois: W39BH, Champaign.
Pennsylvania: W10CB, Wilkes-Barre.

SIERRA BROADCASTING CO.
1500 Foremaster Lane
Las Vegas, NV 89101
Phone: 702-642-3333

LPTV Stations (1):
California: K56BW, Tahoe City.

SIERRA JOINT JUNIOR COLLEGE DISTRICT
5000 Rocklin Rd.
Rocklin, CA 95677

LPTV Stations (1):
California: K20BV, Grass Valley.

CHARLES H. SIMON JR.
3145 Lake Valencia E
Palm Harbor, FL 34684

LPTV Permittees (1):
Florida: W57BO, Madeira Beach.

SITANKA TIWA'HE FOUNDATION FOR COMMUNITY DEVELOPMENT
Box 5A
RR 1
Pine Ridge, SD 57770
Phone: 605-867-5374

LPTV Permittees (1):
South Dakota: K29CG, Oglala.

SIVELY COMMUNICATIONS SYSTEM
Box 381
RR 11
Keavy, KY 40737

LPTV Permittees (1):
Kentucky: W48BD, Corbin.

WILLIAM P. SIVERSON III
303 Jefferson St.
Waterloo, IA 50701

LPTV Permittees (1):
Iowa: K16CN, Waterloo.

Your message in this ad space could cost as little as $95, and it will reach the people important to you!

Television & Cable Factbook

SKINNER BCSTG. INC.
Suite 580
450 N. Park Rd.
Hollywood, FL 33021

LPTV Permittees (1):
Florida: W27AQ, Fort Lauderdale.

SKISAT
10 Abbott Park
Providence, RI 02903
Phone: 401-272-2558

Ownership: Tom Corcoran & Philip R. DeSano, 50% each.

LPTV Permittees (1):
New Hampshire: W53AT, Waterville Valley.

Other Holdings:
Cable.

SKYWAVE COMMUNICATIONS CORP.
Box 9089
Downers Grove, IL 60515-9089
Phone: 708-971-1829

Officer:
Dan Dobrowolski, chief exec. officer

LPTV Permittees (2):
Florida: W15AF, Tampa.
Wisconsin: W11CE, Madison.

SKY-WINDOW TV INC.
Box 627
Douglas, WY 82633
Phone: 307-358-2253

Officers:
Lee Boyd Smathers, pres.
Lee Brooks Smathers, 1st v.p.-secy.
James F. Hand, 2nd v.p.
Leroy H. Wulff, treas.

Represented (legal): James F. Hand.

LPTV Stations (1):
Wyoming: K07RO, Douglas.

MICHAEL A. SLEEZER
101 Park St.
Gloversville, NY 12078

LPTV Permittees (1):
New York: W49BA, Gloversville.

AUBREY SMITH
Box 2569
Ashburn, GA 31714

LPTV Permittees (1):
Florida: W44AV, Daytona Beach.

EDITH C. SMITH
1524 Mill St.
Belle Fourche, SD 57717

LPTV Stations (1):
Washington: K51CU, Spokane.

SNOWMASS MOUNTAIN RESORT TELEVISION
Box One
Hilton Head, SC 29928

LPTV Permittees (1):
Colorado: K28BW, Snowmass.

DIANE F. & JEROME F. SNYDER
4480 Spring Mountain Rd.
Las Vegas, NV 89102
Phone: 702-434-9540

LPTV Permittees (1):
Nevada: K69GD, Las Vegas.

SOMERSET NEWSPAPERS INC.
334 W. Main St.
Somerset, PA 15501

LPTV Permittees (1):
Pennsylvania: W28AT, Somerset.

Other Holdings:
Newspaper.

SON BROADCASTING INC.
Box 4338
4004 Carlisle NE
Albuquerque, NM 87196
Phone: 505-473-1111

Officers:
Belmarino R. Gonzales, pres.
Richard Shakarian, v.p.
Clem M. Dixon, secy.
Marcimilliano Baca, treas.

Ownership: Non-stock, non-profit corp.

Represented (legal): Joe Lawler.

LPTV Stations (1):
New Mexico: K61EQ, Albuquerque.

LPTV Permittees (1):
New Mexico: K28CE, Socorro.

Other Holdings:
TV.

SOUTH CENTRAL COMMUNICATIONS CORP.
1162 Mount Auburn Rd.
Evansville, IN 47720
Phone: 812-464-1150
Fax: 812-426-7928

Officers:
John D. Engelbrecht, pres.
Bettie A. Engelbrecht, secy.
Robert Shirel, treas.
Lee R. Thompson, engineering dir.

Branch Office:
504 Rosedale Ave.
Nashville, TN 37204
Phone: 615-259-9370

Ownership: John D. Engelbrecht, 88%; Bettie A. Engelbrecht, 12%.

Represented (legal): Bryan, Cave, McPheeters & McRoberts.

LPTV Stations (8):
Indiana: W04BV, W05BC & W52AZ, Evansville.
Kentucky: W49AX, Louisville.
Tennessee: W34BE, Knoxville; W12BV & W24AE, Nashville; W22AU, Sevierville.

LPTV Permittees (2):
Indiana: W67CB, Evansville.
Tennessee: W68CG, Nashville.

Other Holdings:
Radio.

SOUTH FLORIDA PUBLIC TELECOMMUNICATIONS INC.
Drawer 6607
West Palm Beach, FL 33405
Phone: 407-737-8000
Fax: 407-369-3067

Officers:
Lewis M. Sang, chmn.
Richard Kip, vice chmn.
Sam Marantz, pres. emeritus

Sam Barbaro, pres. & gen. mgr.
Dorlis Johnson, sr. v.p., finance/administration

LPTV Permittees (1):
Florida: W44AY, Fort Pierce.

Other Holdings:
TV, radio.

SOUTH JERSEY RADIO INC.
1601 New Rd.
Linwood, NJ 08221
Phone: 609-927-0444
Fax: 609-927-7014

LPTV Permittees (1):
New Jersey: W07CE, Atlantic City.

SOUTH PLAINS COLLEGE
1401 College Ave.
Levelland, TX 79336

LPTV Permittees (1):
Texas: K56EL, Levelland.

SOUTHEAST LPTV INC.
Box 9090
Clearwater, FL 34618
Phone: 813-572-8585

LPTV Stations (1):
Florida: W24BF, St. Petersburg.

LPTV Permittees (1):
Georgia: W24AL, Atlanta.

SOUTHERN BREEZE COMMUNICATIONS INC.
106 Newman Ave.
Pensacola, FL 32507

LPTV Permittees (1):
Alabama: W17OD, Brewton.

SOUTHERN GREENLEE COUNTY TV ASSN. INC.
222 N. Hwy. 75
Duncan, AZ 85534

LPTV Stations (4):
Arizona: K33DA, K35CP, K39CM & K41CV, Duncan.

SOUTHTOWN'S CHRISTIAN CENTER INC.
2095 Lakeview Rd.
Box 32
Lakeview, NY 14085
Phone: 716-627-4038

Officers:
Thomas M. Smardz, chmn.
William R. Nieman, chief exec. & operating officer

Represented (legal): May & Dunne, Chartered.

LPTV Permittees (1):
New York: W39BC, Hamburg.

SOUTHWEST COMMUNITY TV
Box 1
Lovington, NM 88260

Ownership: William Graham, Eddie M. Robinson, Edward P. Sanders, V. H. Westbrook, John T. Billingsley & Philip H. Runnels, partners, 16.1% each.

LPTV Permittees (1):
New Mexico: K65DX, Hobbs.

SOUTHWEST PUBLISHERS INC.
Box 551
Brookhaven, MS 39601

LPTV Permittees (1):
Mississippi: W54BC, Brookhaven.

LINDA DAY SPAIN
1251 Forest Dr.
Casper, WY 82609

LPTV Stations (1):
Wyoming: K48CM, Casper.

SPAN TELEVISION INC.
505 Elm Ave.
Takoma Park, MD 20912
Phone: 301-270-4174

Ownership: Pat Watkins.

LPTV Permittees (2):
Hawaii: K67EW, Makawao.
Tennessee: W43AM, Jackson.

SPECIALTY BROADCASTING CORP.
216 S. Center St.
Winter Park, FL 32789
Phone: 407-740-8422

Ownership: Charles S. Narney, pres., 100.

Represented (legal): Benjamin Perez.

LPTV Stations (1):
Florida: W19AX, Kissimmee.

LPTV Permittees (1):
Florida: W40AQ, Kissimmee.

Other Holdings:
MDS.

SPECTRUM MEDIA
704 Esplanade St.
Lake Charles, LA 70605

Ownership: Mary H. Atkins.

LPTV Stations (1):
Texas: K56DF, Amarillo.

LPTV Permittees (2):
Louisiana: K59DQ, Alexandria; K57BP, Lake Charles.

SPECTRUM PRESS INC.
Box 430
Bountiful, UT 84010

LPTV Permittees (1):
Utah: K17BL, Vernal.

SPIRIT PRODUCTIONS INC.
Box 3161
Tequesta, FL 33469
Phone: 407-746-0170

LPTV Stations (1):
Florida: W09BU, Jupiter.

ROBERT J. SPRADLIN
406 Chestnut St.
Berea, KY 40403

LPTV Permittees (2):
Kentucky: W44BB, Georgetown; W21AZ, Richmond.

STANFIELD-GATES TELEVISION PARTNERSHIP
11900 Woodley Ave.
Granada Hills, CA 91344

Ownership: Ray M. Stanfield & James C. Gates, 50% each.

Represented (legal): Cohen & Berfield.

LPTV Permittees (1):
Arizona: K14AH, Kingman.

GEORGE STARKE COMMUNICATIONS
1626 Newton St. NW
Washington, DC 20010

LPTV Permittees (1):
South Carolina: W19AS, Port Royal.

STARLIGHT TELEVISION CORP.
230 E. 6th St.
Mount Carmel, IL 62836

LPTV Stations (1):
Illinois: W12CJ, Mount Carmel.

STATESMAN-EXAMINER INC.
Box 271
220 S. Main St.
Colville, WA 99114
Phone: 509-684-4567

LPTV Stations (1):
Washington: K31AH, Omak/Okanogan.

Other Holdings:
Newspaper.

STEAMBOAT BROADCAST SYSTEM INC.
Box 775048
Steamboat Springs, CO 80477
Phone: 303-879-3724

Officers:
Thomas M. Greer, pres.
Julie Schwall, v.p.
Wendy Jones, secy.

Ownership: Constance Wodlinger, 25%; Thomas M. Greer, 18%; Thomas H. Greer, 17%; Robert Neely, 10%; Edwin Hill, 5%; K & H Assoc., 5%; Christi Northrop, 5%; L. D. Shoffner, 5%.

Represented (legal): Baraff, Koerner, Olender & Hochberg.

LPTV Permittees (1):
Colorado: K21CT, Vail.

Other Holdings:
TV.

DAVID J. STEIN
3000 N.E. 48th St.
Lighthouse Point, FL 33064

LPTV Permittees (3):
Florida: W58BI, Big Pine Key; W44AK & W46BC, Key Largo.

STERLING RECREATION ORGANIZATION CO.
Box 1723
Bellevue, WA 98004

LPTV Permittees (2):
California: K33BY, Bakersfield; K25DO, Ventura.

Other Holdings:
MMDS.

JAMES E. STILL
1017 Cormack
Sulphur, TN 70663

LPTV Permittees (2):
Louisiana: K22CS, Alexandria; K47DT, Lake Charles.

LEE J. STILLWELL
888 16th St. NW
Washington, DC 20006

LPTV Permittees (1):
Idaho: K04NP, Challis.

HOWARD STORY JR.
205 Colonial Lane
Palm Beach, FL 33480
Phone: 407-848-4597

Represented (legal): Rosenman & Colin.

LPTV Permittees (1):
Florida: W41AX, Fort Pierce.

D. W. STRAHAN
Box 2404
Victoria, TX 77902
Phones: 512-578-5555; 512-578-6011

LPTV Stations (3):
Texas: K51BG, K53CZ & K55CP, Victoria.

STUART TOWER CORP.
Box 1574
Jensen Beach, FL 34958

LPTV Stations (1):
Florida: W16AR, Stuart.

DON STUBBLEFIELD
Rte. 5
Box 37
Joplin, MO 64804

LPTV Permittees (1):
Missouri: K05JH, Carthage.

KEITH STUBBLEFIELD
639 Rosemont Ave.
Pasadena, CA 91103
Phone: 818-795-8386

LPTV Stations (1):
Kentucky: W46BE, Murray.

STUDIO 5 INC.
c/o Thomas W. Tittle
72 Hillcrest Rd.
Portage, IN 46368

LPTV Permittees (3):
Indiana: W18AT, Gary; W13BQ, Portage; W24AW, Valparaiso.

STUMP TYGEE TRANSLATOR STATION
Box 428
Auburn, WY 83111

LPTV Stations (1):
Idaho: K10LO, Tygee Valley.

STV OF OSHKOSH
68 South 100 East
Parowan, UT 84761

LPTV Stations (1):
Wisconsin: K42AF, Ripon.

SUDBRINK BROADCASTING
255 S. County Rd.
Palm Beach, FL 33480-4255

Ownership: Robert W. Sudbrink & Marion Sudbrink, principals.

Represented (legal): Haley, Bader & Potts.

LPTV Permittees (7):
Georgia: W54AG, Athens.
Illinois: W36AL, Carbondale; W21AK, Effingham.
Kentucky: W60BS, Mayfield; W15AK, Paducah.
Missouri: K42CV, Kennett-Malden; K68DF, Poplar Bluff.
Tennessee: W25BC, Union City.

Other Holdings:
TV, radio.

SUMMA COMMUNICATIONS INC.
Box 2644
Montgomery, AL 36109

LPTV Stations (1):
Pennsylvania: W05AY, Oil City.

SUMMATION BROADCASTING CO.
5441 Auckland Ave.
North Hollywood, CA 91601

LPTV Permittees (2):
New Mexico: K53DZ, Albuquerque.
Texas: K12OL, Waco.

SUMMIT COMMUNICATIONS INC.
Suite 107
3633 136th Place SE
Bellevue, WA 98006
Phone: 206-747-4600

Officer:
James A. Hirshfield, pres.

Ownership: James A. Hirshfield, 92%; remainder undisclosed.

Represented (legal): Cole, Raywid & Braverman.

LPTV Stations (2):
Utah: K27AH, St. George.
Wyoming: K22AD, Gillette.

LPTV Permittees (1):
Utah: K60BY, Cedar City.

Other Holdings:
Cable, SMATV, common carrier.

SUNBELT BROADCASTING CO.
1500 Foremaster Lane
Las Vegas, NV 89116
Phone: 702-642-3333
Fax: 702-399-0767

Officers:
James E. Rogers, pres.
Rolla D. Cleaver, chief operating officer
Joan Zucker, chief financial officer
Janet F. Rogers, v.p.-secy.
Louis Weiner Jr., treas.

Ownership: James E. Rogers, 48.9%; Louis Wiener Jr., 30%; Janet F. Rogers, 12.53%; Clark H. Tester, 5%.

Represented (legal): Dow, Lohnes & Albertson.

LPTV Permittees (1):
New Mexico: K69GA, Albuquerque.

Other Holdings:
TV.

Coronado Communications Co.
4505 Montbel Place NE
Albuquerque, NM 87107
Phone: 505-345-2222
Fax: 505-345-5020

Ownership: Sunbelt Bcstg. Co., 100%.

LPTV Stations (1):
New Mexico: K50BN, Farmington.

SUNBELT MEDIA GROUP INC.
Suite D424
720 E. McKellips
Tempe, AZ 85281

LPTV Stations (1):
Alabama: W39AY, Montgomery.

LPTV Permittees (2):
Colorado: K54DK, Boulder.
Florida: W47AW, Vero Beach.

SUNCOAST TELEVISION INC.
2251 Cattlemen Rd.
Sarasota, FL 34232
Phone: 813-371-0024

Officer:
Robert Thomas.

Represented (legal): Verner, Liipfert, Bernhard, McPherson & Hand.

LPTV Stations (2):
Florida: W49AI, Inglis/Yankeetown; W24AT, Sarasota.

LPTV Permittees (2):
Florida: W14BA, Fort Myers; W58BK, Naples.

SUNSET BCSTG. CORP.
Box 671
Brownville, TX 78520

LPTV Permittees (1):
Texas: K21CF, Beaumont.

SUNWEST COMMUNICATIONS ASSOC. INC.
c/o Univision Station Group
605 3rd Ave., 12th Floor
New York, NY 10016

Ownership: Univision Station Group Inc.

LPTV Stations (1):
New Mexico: K48AM, Albuquerque.

SUR ESTE BCSTG. CORP.
Suite 100
3314 Henderson Blvd.
Tampa, FL 33609
Phone: 813-872-7889

Officer:
Brian V. Wilder, v.p.

Ownership: Gary E. Neubert, Dennis D. Rodriguez & Brian V. Wilder, 33.3% each.

LPTV Stations (2):
Louisiana: K55EX, New Orleans.
Mississippi: W64BB, Jackson.

SURPRISE VALLEY UNIFIED SCHOOL DISTRICT
Box 28-F
Cedarville, CA 96104

LPTV Permittees (1):
California: K13IU, Cedarville & Eagleville.

SWC NETWORK INC.
3109 Carlisle St.
Dallas, TX 75204

LPTV Permittees (3):
Louisiana: K57DJ, Baton Rouge.
Texas: K59DR, Amarillo; K59EC, San Angelo.

SYNERGENESIS BCSTG.
17 Public Square
Columbia, TN 38401

LPTV Permittees (1):
Tennessee: W21AP, Columbia.

SYRACUSE TV CORP.
4853 Manor Hill Dr.
Syracuse, NY 13215
Phone: 315-472-0200

Officer:
Craig Fox, pres.

Ownership: Bogner Antenna Corp., 50%; Craig Fox, 25%; George Kimble, 25%.

Represented (legal): James L. Oyster.

LPTV Stations (1):
New York: W18AL, Syracuse.

Other Holdings:
TV, radio, equipment manufacturing.

TAHLEQUAH TV 21
Suite B
2606 S. Sheridan
Tulsa, OK 74129

LPTV Stations (1):
Oklahoma: K21CS, Tahlequah.

TAHOE DAILY TRIBUNE INC.
Box 1358
South Lake Tahoe, CA 95705

LPTV Permittees (3):
California: K16BU, South Lake Tahoe; K34CN, Tahoe City.
Nevada: K20AY, Elko.

Other Holdings:
Newspaper.

TALLY TELEVISION CORP.
1740 Shadowlawn St.
Memphis, TN 38106

LPTV Permittees (1):
Arkansas: K59DH, Little Rock.

JOSE A. TAMEZ
440 Madrid Court
San Benito, TX 78586

Some 23,705 key industry people can see your message when you advertise in the
Television & Cable Factbook

LPTV Permittees (2):
Montana: K39CY, Bozeman.
Nebraska: K07UM, Scottsbluff.

TAMIAMI FORT MYERS/NAPLES INC.
900 N.W. 8th Ave.
Gainesville, FL 32601

LPTV Stations (2):
Florida: W07BR, Fort Myers; W09BS, Naples.

WILLIAM Y. TANKERSLEY
283 Almansa Rd.
St. Augustine, FL 32086

LPTV Permittees (1):
Florida: W14AP, St. Augustine.

TAP COMMUNICATIONS
Box 1005
Rockford Rd.
Ardmore, OK 73401

LPTV Permittees (1):
Oklahoma: K51AZ, Muskogee.

TARAS COMMUNICATIONS INC.
Box 1436
Henderson, NC 27536

LPTV Stations (1):
North Carolina: W34AX, Henderson.

LPTV Permittees (2):
North Carolina: W53AR & W56CH, Henderson.

TELECINCO INC.
Box 43
Mayaguez, PR 00681-43
Phone: 809-831-5555
Fax: 809-833-0075

Officers:
Alfredo R. de Arellano, pres.
Alfredo R. de Arellano Jr., exec. v.p.
Esther V. de Arellano, v.p.
Gloiria R. de Arellano, secy.
Josefina R. de Arellano, treas.
Amado M. Reyes, v.p.-asst. treas.

LPTV Stations (1):
Puerto Rico: W08BM, Mayaguez.

Other Holdings:
TV.

TELECRAFTER SERVICES CORP.
Box 27960
Denver, CO 80227
Phone: 303-987-2900

Ownership: Telecrafter Products Corp.

Represented (legal): Gardner, Carton & Douglas.

LPTV Stations (1):
Montana: K18AG, Libby.

LPTV Permittees (5):
Montana: K28DC & K36CN, Belgrade.
Oregon: K26CJ, The Dalles.
Wyoming: K25BY, Green River; K21BW, Sheridan.

Other Holdings:
MDS.

TELE ITALIA INC.
1108 Cambridge St.
Cambridge, MA 02139

LPTV Permittees (1):
Massachusetts: W29BA, Lawrence.

TELEMEDIA INC.
22 Hilltop Dr.
Kimberling City, MO 65686

LPTV Permittees (1):
Colorado: K22CB, Montrose.

TELEMUNDO GROUP
18th Floor
1740 Broadway
New York, NY 10019
Phone: 212-492-5610

Officers:
Saul P. Steinberg, chmn.-pres.
Peter J. Housman II, v.p.-treas.
Donald G. Raider, exec. v.p. & chief operating officer
Gary McBride, senior v.p., mktg. & sales
Gustavo Godoy, v.p., news

Ownership: Reliance Insurance Co., 100%. RIC ownership: Saul P. Steinberg, 43.7%; Robert M. Steinberg, 8.7%; Julius Steinberg, Article III Residuary Trust, 16.4%, remainder publicly held.

LPTV Stations (1):
Texas: K60EE, Odessa.

LPTV Permittees (3):
California: K47DQ, Sacramento; K52CK, Stockton & Lodi.
Texas: K49CD, Odessa.

Other Holdings:
TV.

TELETHON TELEVISION CO.
8751 Red Oak Dr.
Eden Prairie, MN 55347

LPTV Permittees (1):
Michigan: W36BD, Clawson.

TELEVIEW SYSTEMS OF MINNESOTA
6545 Cecilia Circle
Minneapolis, MN 55435
Phone: 612-941-0556

Ownership: Todd Communications.

LPTV Stations (1):
Minnesota: K21AK, Morris.

LPTV Permittees (10):
Minnesota: K43DH, Alexandria; K43DH, K45DF, K49DB, K51CY, K53DI, K55FJ, K57E & K61EU, Austin; K51DO, Donnelly.

TELEVISION INTERESTS CO.
1640 Como Ave.
Minneapolis, MN 55108

LPTV Permittees (4):
Illinois: W57BL, Schaumburg.
Indiana: W51BU, Indianapolis.
Missouri: K40CY, St. Ann.
New York: W67CN, Rochester.

TEL-RADIO COMMUNICATIONS PROPERTIES INC.
Box 5158
Madison, WI 53705
Phone: 608-845-4000

Officers:
Donald L. Porter, pres.
Donald R. Brown, v.p.
David M. Wilson, secy.
Terry M. Busse, dir.

Ownership: Telephone & Data Systems Inc.

Represented (legal): Koteen & Naftalin.

LPTV Permittees (2):
Texas: K23CH, Huntsville.
Wisconsin: W46AR, Milwaukee.

Other Holdings:
MDS, MMDS.

TELTRON INC.
333 W. State St.
Milwaukee, WI 53201

LPTV Permittees (1):
Wisconsin: W69BV, Madison.

TEMPLE BAPTIST CHURCH INC.
3000 N. Meridian Rd.
Tallahassee, FL 32312

LPTV Permittees (1):
Florida: W65BG, Tallahassee.

ELIZABETH E. TERRELL
4014 Randolph St.
Lincoln, NE 68510

LPTV Permittees (4):
Maine: W63AZ, Portland.
New York: W14AV, Plattsburgh.
North Dakota: K67EZ, Fargo.
Texas: K22DK, Kerrville.

HEIDI A. TERRILL
Box 300
Cannon AFB, NM 88103

LPTV Permittees (1):
Nebraska: K65ED, Omaha.

TEXAS TELEVISION INC.
4750 S. Padre Island Dr.
Corpus Christi, TX 78411

LPTV Permittees (2):
Texas: K13VN, Corpus Christi; K65ED, Kingsville.

DR. JOHN THAYER CORP.
3344 Lee St.
Hollywood, FL 33021-4335

Ownership: John Thayer, pres. & chief exec. officer, 100%.

LPTV Permittees (1):
Florida: W19BF, Miami.

THOMPSON FALLS TV DISTRICT
14 Bighorn Rd.
Thompson Falls, MT 59873

LPTV Permittees (2):
Montana: K27BD & K36BW, Thompson Falls.

JOHN ANDREW THOMPSON
28 Notch Rd.
Granby, CT 06035
Phone: 203-683-4278

LPTV Permittees (1):
Connecticut: W12CL, Windsor Locks.

THRASH BROADCASTING CO. INC.
4936 Southridge Dr.
Los Angeles, CA 90043

LPTV Permittees (1):
Illinois: W17BD, Arlington Heights.

THREE ANGELS BROADCASTING NETWORK INC.
Box 220
West Frankfort, IL 62896
Phone: 618-627-4651
Fax: 618-627-2726

Officers:
Ellsworth McKee, chmn.
Danny L. Shelton, chief exec. dir.
Larry E. Schack, chief financial officer

Represented (legal): Cole, Raywid & Braverman.

LPTV Stations (2):
Illinois: W17AZ, Johnson City; W28AI, Salem.

THREE M BCSTG.
Rte. 2, Forrest Heights
Athens, TN 37303

LPTV Permittees (1):
Tennessee: W24AN, Athens.

TIFT COUNTY BROADCASTING INC.

LPTV Permittees (1):
Georgia: W02BZ, Tifton.

TIFTON TRANSLATOR INC.
400 E. Colonial Dr.
No. 1406
Orlando, FL 32803

LPTV Permittees (1):
Georgia: W16AK, Tifton.

TIGER BCSTG. INC.
Suite 580
450 N. Park Rd.
Hollywood, FL 33021
Phone: 305-981-8480

LPTV Permittees (1):
Florida: W47AL, Orlando.

EDWARD R. TINARI
606 N.E. 20th Lane
Boynton Beach, FL 33435

LPTV Permittees (3):
Florida: W46AQ, Big Pine Key; W62BP, Islamorada; W52AU, Key Largo.

TMZ BCSTG. CO.
Box 39
RD No. 5
Bellefonte, PA 16823

LPTV Permittees (1):
Pennsylvania: W50BA, Bellefonte.

TODD, BRANTON, WOOTON & FUGIT
511 N. Lee
Midland, TX 79761

LPTV Stations (1):
New Mexico: K35AN, Ruidoso.

TOK COMMUNITY TV
Box 225
Tok, AK 99780

LPTV Stations (1):
Alaska: K07NC, Tok Junction.

CHARLES K. TOOTLE
2606 S. Sheridan Rd.
No. B
Tulsa, OK 74129

LPTV Permittees (1):
Nevada: K17CT, Las Vegas.

HARRY V. TOOTLE
2606 S. Sheridan Rd.
No. B
Tulsa, OK 74129

LPTV Stations (1):
Oklahoma: K04NZ, Tulsa.

TOOTLEVISION BROADCAST CO.
2606 S. Sheridan Rd.
No. B
Tulsa, OK 74129
Phone: 918-836-1120

Ownership: Charles K. Tootle & Harry V. Tootle.

LPTV Stations (1):
Oklahoma: K33DG, Tulsa.

NORMA TORRES
No. 81
1640 Reagan St.
San Benito, TX 78586

LPTV Permittees (2):
Kansas: K61FH, Topeka.
Texas: K55FX, Corpus Christi.

TOWER OF LOVE INC.
South L & M Bldg., Suite 7012
U.S. 1
St. Augustine, FL 32086

LPTV Permittees (1):
Florida: W33AS, St. Augustine.

TOWN & COUNTRY COMMUNICATIONS
Box 302
Milford, IL 60953

LPTV Permittees (1):
Illinois: W21AO, Clifton.

TOWSON STATE UNIVERSITY
Administrative Bldg.
Towson, MD 21204

LPTV Permittees (1):
Maryland: W61BT, Towson.

TPC COMMUNICATIONS INC.
312 Dublin Ave.
Whitehouse, TX 75791
Phone: 903-839-7525

Ownership: Jack W. Butler, 100%.

Represented (legal): Paul, Hastings, Janofsky & Walker.

LPTV Stations (1):
Texas: K18AL, Sulphur Springs.

TRAN-STAR INC.
716 N. Westwood Ave.
Toledo, OH 43607

LPTV Stations (2):
Indiana: W45AG, Fort Wayne.
Ohio: W60BJ, Toledo.

LPTV Permittees (1):
Indiana: W40AI, South Bend.

TRANQUILITY COMMUNITY CHURCH
Box 306
Seaman, OH 45679

LPTV Stations (1):
Ohio: W17AY, Seaman.

TREXAR CORP.
300 Crossways Park Dr.
Woodbury, NY 11797
Phone: 516-364-1500
Fax: 516-364-0546

Officers:
Michael C. Pascucci, pres.
Mark A. Freeman, sr. v.p., secy.-treas.
Marvin Chauvin, v.p. & gen. mgr.
John A. Danzi, v.p.

Ownership: Michael & Jo Pascucci Trust, 78.43%; Michael C. Pascucci, 0.8%; 5 others, totalling 20.77%.

Represented (legal): Gammon & Grange.

LPTV Stations (1):
New York: W57BC, Mineola.

Other Holdings:
TV.

TRIAC COMMUNICATIONS LTD.
4600 S. Regal St.
Spokane, WA 99223

LPTV Permittees (1):
Washington: K66BW, Pasco.

TRIANGLE TELEVISION CO.
2925 Dean Pkwy.
Minneapolis, MN 55416

LPTV Permittees (6):
Kansas: K35CT, Overland Park.
Missouri: K29CF, Oaks; K07UR, Raytown; K42DB & K68DS, St. Louis.
North Carolina: W26AZ, Charlotte.

TRI-COUNTY COMMUNICATIONS INC.
Box 234
Ontario, OR 97914

LPTV Stations (1):
Oregon: K19AR, Ontario.

TRIDENT BROADCASTING
8008 Margaret Place
Glendale, NY 11385

LPTV Permittees (1):
Connecticut: W06BP, New Haven.

TRINITY BROADCASTING NETWORK INC.
Box A
Santa Ana, CA 92711
Phone: 714-832-2950
Fax: 714-730-3568

Officers:
Paul F. Crouch Sr., pres.
Jan Crouch, v.p.
W. Ben Miller, v.p. & engineering dir.
Norman G. Juggert, secy.-treas.

Ownership: Non-profit organization.

Represented (legal): May & Dunne, Chartered.

LPTV Stations (94):
Arizona: K62BA, Flagstaff; K57BD, Tucson.
Arkansas: K42BS, Fayetteville.
California: K53DT, Monterey; K65DJ, Redding; K69FB, Sacramento; K33BT, Victorville.
Colorado: K47AQ & K57BT, Denver; K48CG, Loveland.
Delaware: W67BG, Dover.
Florida: W60BK, Dunedin; W67BY, Fort Myers; W63BK, Pensacola.
Georgia: W23AC, Albany; W65BI, Augusta; W33AL, Brunswick; W67BJ, Savannah.
Idaho: K47BE, Boise.
Illinois: W34AY, Champaign.
Indiana: W24AI, Michigan City; W65BK, Terre Haute.
Iowa: K61FF, Cedar Rapids; K58BX, Davenport; K42AM, Ottumwa; K65BY, Waterloo.
Kansas: K26BZ, Junction City; K31BW, Manhattan; K15CN, Salina; K21AP, Topeka; K59DA, Wichita.
Kentucky: W41AZ, Corbin; W62BH, Hopkinsville.
Louisiana: K56DR, Baton Rouge; K59DG, New Orleans.
Maine: W51AG, Presque Isle.
Maryland: W16AE, Cresaptown.
Michigan: W66BV, Detroit; W19BA, Grand Rapids.
Minnesota: K58CM, Duluth; K58BS, Minneapolis-St. Paul; K60DS, Rochester; K19BG, St. Cloud.
Mississippi: W02BG, Biloxi; W31AG, Clarksdale; W25AD, Columbus; W36AC, McComb; W58BO, Natchez; W46AV, Pascagoula.
Missouri: K56AU, Columbia; K39CP, Poplar Bluff; K52DH, Springfield.
Montana: K41CX, Helena.
Nebraska: K39AJ, Lincoln.
Nevada: K57FA, Las Vegas; K45AV, Reno.
New York: W14AH, Binghamton; W14AZ, Glens Falls; W10BH, Jamestown; W51AN, Olean; W41AE, Utica.
North Carolina: W68BL, Charlotte; W59BA, Goldsboro; W20AL, Wilmington.
North Dakota: K40DE, Williston.
Ohio: W40AE, Chillicothe; W68BP, Dayton; W21AI, Portsmouth; W39AI, Youngstown.

Oklahoma: K27AZ, Lawton.
Oregon: K33AG, Bend; K33AO, Coos Bay; K58BG, Klamath Falls; K21BC, Lakeview; K14HA, Roseburg.
Pennsylvania: W44AG, Erie; W11BC, Williamsport.
South Carolina: W54BI, Georgetown.
South Dakota: K20DA, Aberdeen.
Tennessee: W46AJ, Cookeville; W66AZ, Farragut; W35AH, Jackson; W65BF, Memphis; W36AK, Nashville.
Texas: K51CK, Abilene; K63DR, Austin; K26AP, Brownwood; K17BP, Palestine.
Utah: K39AK, Bonanza-Vernal; K64CJ, Ogden.
Virginia: W49AP, Roanoke.
Washington: K23AS, Aberdeen; K55EB, Spokane.
Wisconsin: W68BS, Green Bay.

LPTV Permittees (37):
Alabama: W52BC, Montgomery.
Arizona: K20CZ, Bullhead City; K38CX, Shonto & Tonalea.
Arkansas: K27DI, Fort Smith.
California: K57FD, Atwater; K15CO, Porterville; K15DB, Santa Barbara.
Georgia: W32AV, Waycross.
Kansas: K25DS, Junction City.
Massachusetts: W42AU, Pittsfield.
Missouri: K34BR, St. Charles; K18BT, St. Louis.
Montana: K53DW, Great Falls; K26DD, Kalispell.
Nevada: K19CU, Reno.
New Jersey: W59CB, Atlantic City.
North Carolina: W38BB, Raleigh; W69BS, Statesville.
North Dakota: K22DQ, Grand Forks.
Ohio: W32AR, Lexington.
Oklahoma: K44BQ, Ardmore.
South Carolina: W44AX, Charleston; W66BJ, Myrtle Beach.
South Dakota: K38CQ, Arlington; K15CW, Brookings; K63EE, Montrose; K52DI & K54DL, Rowena.
Tennessee: W31AS, Morristown; W50AG, Nashville.
Vermont: W16AL, Burlington.
Virginia: W33AD, Concord; W24OI, Norfolk.
West Virginia: W39AZ, Parkersburg.
Wisconsin: W19BH, Janesville; W20AG, Sheboygan.
Wyoming: K35CN, Green River/Rock Springs.

Other Holdings:
TV, radio, translator, services.

TRI-STATE CHRISTIAN TV INC.
Box 1010
Marion, IL 62959-1010
Phone: 618-997-9333

Officers:
Garth W. Coonce, pres.
Julie Nolan, secy.
Christina M. Coonce, treas.
Victoria M. Clark, asst. secy.

Ownership: Non-profit organization.

Represented (legal): May & Dunne, Chartered.

LPTV Stations (2):
Indiana: W66BD, Fort Wayne.
Michigan: W69BJ, Lansing & East Lansing.

Other Holdings:
TV.

TROUP BCSTG. INC.
205 N. Lewis
La Grange, GA 30241

LPTV Permittees (1):
Georgia: W35AM, La Grange.

TRUE VUE TELEVISION ASSN. INC.
Box 421
White Sulphur Springs, MT 59645

LPTV Permittees (1):
Montana: K09MH, White Sulphur Springs.

TRUE WAY RADIO COMMUNICATIONS
c/o Stephen Q. Fawcett
Box 2953
Page, AZ 86040

LPTV Permittees (1):
Arizona: K25CD, Page.

KALEB C. TRUMBLY
1080 Los Molinos Way
Sacramento, CA 95864

LPTV Permittees (3):
Texas: K57FK, Lubbock; K18DJ, Midland; K20DC, Odessa.

LINDA K. TRUMBLY
1080 Los Molinos Way
Sacramento, CA 95864

LPTV Permittees (2):
California: K22DD, Santa Clara-San Jose.
Oklahoma: K36CS, Tulsa.

DAVID A. TUCKER
Box 421
Lewiston, ID 85301
Phone: 208-746-0310

Branch Office:
100 Glacier Dr., Suite F
Box 1150
Lolo, MT 59847
Phone: 406-273-6161

Represented (legal): Mitchell, Boyer & Associates.

LPTV Stations (1):
Montana: K50CP, Missoula & Lolo.

DONNIE F. TUCKER
2086 Valleydale Terrace
Birmingham, AL 35244
Phones: 205-988-3984; 205-988-3049

LPTV Permittees (1):
Alabama: W30AI, Birmingham.

JANA TUCKER
Box 36717
Tucson, AZ 85740

LPTV Permittees (1):
Arizona: K21CX, Tucson.

TED TUCKER
Box 36717
Tucson, AZ 85740

LPTV Permittees (2):
Arizona: K22CO, Flagstaff; K43CW, Tucson.

HELEN TURNAGE
2621 N. 83
Scottsdale, AZ 85257

LPTV Permittees (2):
Hawaii: K64DX & K69GI, Wailuku.

BERNARD L. TURNER
210 Mooring Line Dr.
Naples, FL 33940

LPTV Permittees (1):
Florida: W68BY, Naples.

O. L. TURNER
701 S. Commercial St.
Harrisburg, IL 62946

LPTV Permittees (1):
Illinois: W68BQ, Marion.

TURNPIKE TV
514 Chautauqua St.
Pittsburgh, PA 15212

LPTV Stations (1):
Pennsylvania: W56CG, Greensburg.

LPTV Permittees (14):
Maryland: W61BY, Annapolis.
Ohio: W62BT, Masury; W57BH, Steubenville.

There is no more visible place for your advertising message than the pages of the
Television & Cable Factbook

Pennsylvania: W32AX, Altoona; W60BL, Butler; W26AV, Charleroi; W66BQ, Freedom; W35AZ, Johnstown; W25AX, Kittanning; W56CL, New Castle; W59BT, Pittsburgh; W35AW, Uniontown;.
West Virginia: W28AS, Wheeling.

MATT TUTER
4610 Briarwood Dr.
Sacramento, CA 95821

LPTV Permittees (1):
California: K02OA, Chico.

TV 10 INC.
Box 1089
Fairfield, IA 52556

LPTV Stations (1):
Tennessee: W10BI, Nashville.

LPTV Permittees (2):
Ohio: W10BK, Akron.
Tennessee: W61AR, Nashville.

TV 12 INC.
Box 2170
Akron, OH 44309-2170
Phones: 216-673-2323; 216-673-0301

LPTV Stations (1):
Ohio: W12BS, Cleveland.

TV 14 L.P.
3rd Floor
255 S. County Rd.
Palm Beach, FL 33480-4255

LPTV Stations (2):
Georgia: W66BA, Dalton; W34AG, Rome.

LPTV Permittees (1):
Tennessee: W55BU, Chattanooga.

TV 31 INC.
Box 2170
Akron, OH 44309-2170
Phones: 216-673-2323; 216-673-0301

Officers:
Richard Klaus, pres.
William Klaus, v.p.
Robert Klaus, v.p.

LPTV Permittees (2):
Ohio: W31AO, Beachwood; W13CB, Cleveland.

TV 45/KATY COMMUNICATIONS INC.
6110 Broadcast Pkwy.
Loves Park, IL 61111
Phone: 815-282-4500
Fax: 815-282-4520

Officers:
Barry J. Carroll, chief exec. officer
John Schaller, chief operating officer

Ownership: Katy Communications.

Represented (legal): Sidley & Austin.

LPTV Stations (1):
Illinois: W45AJ, Rockford.

LPTV Permittees (1):
Massachusetts: W17AR, Nantucket.

TV 50 INC.
5215 Embassy Dr.
Corpus Christi, TX 78411
Phone: 512-852-8850

Officers:
Don Shelton, pres. & chief exec. officer
Dr. Thurnace York, exec. v.p. & gen. mgr.

LPTV Stations (2):
Texas: K07UD & K50AO, Corpus Christi.

Other Holdings:
Radio.

TV 52 INC.
Box 203
Huxley, IA 50124-0203
Phone: 515-597-3131

LPTV Stations (1):
Iowa: K52BH, Ames.

TV 53 INC.
101 Oak Blvd.
Huxley, IA 50124

LPTV Permittees (1):
Iowa: K53DF, Carter Lake.

TV NORTHEAST INC.
3rd Ave. & 5th St.
Collinston, LA 71229

LPTV Permittees (4):
Louisiana: K55FB & K61EK, Bonita; K47DB & K52CP, Collinston.

TV TOWER VENTURE LTD.
Suite 900
3600 S. Yosemite
Denver, CO 80237

LPTV Permittees (1):
Texas: K40CK, Beaumont.

TV WORLD
Suite L-104
3852 Jewell St.
San Diego, CA 92109-6418
Phone: 619-272-4915

Ownership: Robert Suffel, pres., 100%.

LPTV Permittees (2):
Arizona: K28DG, Douglas.
California: K08LJ, Santa Barbara.

WILLIAM N. UDELL
Drawer 50108
2420 N.E. 48th Court
Lighthouse Point, FL 33064
Phone: 305-426-4881

Represented (legal): Tierney & Swift.

LPTV Stations (1):
Indiana: W65BL, Goshen.

LPTV Permittees (1):
Indiana: W67CC, South Bend.

Other Holdings:
Radio.

UHF-TV INC.
2208 Trott Ave.
Willmar, MN 56201

Officers:
William C. Marcil, pres.-treas.
Charles T. Bohnet, v.p.-secy.

LPTV Stations (1):
Minnesota: K66DN, Willmar.

LPTV Permittees (3):
Minnesota: K34DG, K38CV & K62DT, Willmar.

UNION CITY MICROVISION
Box 709
1200 Bishop St.
Union City, TN 38261
Phone: 901-885-3341

Ownership: Joseph H. Harpole Sr., 100%.

LPTV Permittees (1):
Tennessee: W41AS, Union City.

Other Holdings:
MDS, MMDS.

THE UNION MISSION
130 Brooke Ave.
Norfolk, VA 23510-3203
Phone: 804-627-8686

LPTV Stations (1):
Virginia: W40AH, Chesapeake.

UNITED ENTERTAINMENT GROUP INC.
No. 340
8501 Wilshire Blvd.
Beverly Hills, CA 90211

Ownership: United Cable Television Corp., 100%.

LPTV Stations (1):
Arizona: K14HC, Prescott.

UNITY BCSTG. INC.
Box 111
406 N. 3rd St.
Booneville, MS 38829
Phone: 601-728-3530

Officers:
Leland Owens, chief exec. officer & programming dir.
Billy Lambert, chief operating & financial officer
Dora Voss, co-chief financial officer & mktg. dir.
Robert Sanders, engineering dir.

Represented (legal): Don Franks (Booneville, MS).

LPTV Stations (1):
Mississippi: W53AF, Booneville.

UNIVERSITY OF UTAH
101 Gardner Hall
Salt Lake City, UT 84112-1107
Phone: 801-581-7777
Fax: 801-581-5735

Officer:
Edward N. Ridges, assoc. dir., media services

Ownership: Public educational institution.

Represented (legal): Dow, Lohnes & Albertson.

LPTV Stations (6):
Utah: K38CJ, Bicknell; K25OC, Garfield rural; K30CW & K32AL, Marysvale; K44CV, Richfield-Monroe; K24CQ, Tooele.

LPTV Permittees (1):
Utah: K16CA, Junction.

Other Holdings:
TV, radio.

VALLEY COUNTY TV DISTRICT NO. 1
Box 1129
Glasgow, MT 59230

LPTV Stations (3):
Montana: K14AR, K16AZ & K18BN, Glasgow.

THOMAS H. VALLEY
No. 38
399 Sherman St. NE
Cedar Rapids, IA 52402
Phone: 319-378-0578

LPTV Permittees (3):
Iowa: K45CW, Cedar Falls; K51CR, Dubuque.

VALLEY TV CO.
No. 580
450 N. Park Rd.
Hollywood, FL 33021

LPTV Permittees (2):
Florida: W07BX, Melbourne; W18AB, Naples.

VALLEY WIDE COMMUNICATIONS
Box 382
Rocky Ford, CO 81067

LPTV Permittees (2):
Colorado: K17AW & K19BP, Rocky Ford.

VALUEVISION INTERNATIONAL INC.
1640 Como Ave.
St. Paul, MN 55108

LPTV Permittees (5):
Florida: W65CA, Fort Myers.
Missouri: K64DT, St. Louis.
Texas: K59PO, Corpus Christi.
Virginia: W17AQ, Chesapeake; W62BL, Hampton/Chesapeake.

J. B. VAN DE SANDE
16922 E. Harvard Ave.
Aurora, CO 80013

LPTV Permittees (3):
Colorado: K33DC, Boulder; K57FF, Greeley; K16CM, Parker.

PETER VAN DE SANDE
Box 441010
Aurora, CO 80044

LPTV Permittees (1):
Colorado: K69FT, Denver.

OWEN VAN ESSEN
Box 631
Worthington, MN 56187

LPTV Permittees (1):
Iowa: K65DQ, Rock Rapids.

GARY VAN NORTWICK
2785 Crystal Lake Rd.
Whitehall, MI 49461

LPTV Permittees (1):
Michigan: W11CF, Whitehall.

PATRICIA VAN ZANDT
2596 State Rd. 44
New Smyrna Beach, FL 32069

LPTV Permittees (1):
Florida: W31BC, Daytona Beach & New Smyrna Beach.

VAUGHAN & BARNETT PARTNERSHIP
11879 Kemper Rd.
No. 1
Auburn, CA 95603

LPTV Permittees (1):
California: K67FC, Auburn.

JOSE JULIO MARTINEZ VELILLA
Box 1115
Isabela, PR 00662
Phone: 809-872-2231

LPTV Stations (1):
Puerto Rico: W28BA, Isabel Segunda.

VERO BCSTG. INC.
Suite 615
One New York Ave.
Atlantic City, NJ 08401

LPTV Permittees (1):
Florida: W28AM, Vero Beach.

VICKSBURG PRINTING & PUBLISHING CO. INC.
920 South St.
Vicksburg, MS 39180

LPTV Permittees (1):
Louisiana: K45CG, Tallulah,LA-Vicksburg, MS.

Other Holdings:
Newspaper.

VICTORY BCSTG. CORP.
Box 53
Summerville, GA 30747
Phone: 404-857-1330

Officer:
John W. Abbott, pres.

LPTV Permittees (1):
Georgia: W41BG, Summerville.

VICTORY CENTER INC.
Box 14
5th & Quinn
Guymon, OK 73952
Phone: 405-338-5616

Officer:
Charles Mendenhall, pres.

Represented (legal): John H. Midlen.

LPTV Stations (1):
Oklahoma: K53BE, Guymon.

VICTORY TELEVISION NETWORK
Box 948
Apex, NC 27502

Officers:
Raymon E. Pritchard, chmn.
James P. Layton, chief operating officer
Ray L. Clinebelle Jr., chief financial officer

LPTV Permittees (1):
North Carolina: W57BQ, Apex.

VIDEO IMAGE PRODUCTIONS INC.
814 Carter Ave.
Ashland, KY 41101
Phone: 609-329-9955

Officers:
P. K. Lim, pres.
Jerry Fleming, v.p.

Ownership: P. K. Lim & Jerry Fleming, 50% each.

LPTV Stations (1):
Alabama: W55BJ, Jasper.

VIDEO JUKEBOX NETWORK INC.
6th Floor
12000 Biscayne Blvd.
Miami, FL 33181-2742
Phone: 305-899-9000
Fax: 305-892-3600

Officers:
Andrew H. Orgel, pres. & chief exec. officer
Jose Felipe, v.p., finance, administration & operations
Les Garland, v.p., programming
John Robson, dir., corp. communications & production

Branch Office:
3170 W. Sierra Dr.
Westlake Village, CA 91362
Phone: 805-379-2800
Fax: 805-373-3718
Shirley Rohn-Saito, contact

LPTV Stations (7):
Florida: W31AT, Gainesville.
Georgia: W55BM, Marietta.
Iowa: K04NM, Ames.
Louisiana: W61BC, Shreveport.
Michigan: W05BN, Detroit.
North Carolina: W13BW, Durham & Chapel Hill; W13CI, Raleigh.

LPTV Permittees (12):
Alabama: W05BS, Montgomery.
California: K12OJ, Palm Springs.
Florida: W09BY, Jacksonville.
Georgia: W25BL, Newnan; W13CC, Savannah.
Kentucky: W13BZ, Louisville.
Maryland: W08CZ, Ocean City.
New Jersey: W09BX, Atlantic City.
Texas: K09VO, Beaumont; K12OK, Temple; K10NN, Texarkana; K09VP, Wichita Falls.

VIDEO MARKETING NETWORK INC.
6119 Clark Center Ave., No. A
Sarasota, FL 34238-2722
Phones: 813-923-3733; 800-444-9233

Officers:
Robert J. Murley, chmn.-pres.
Elizabeth Nierengarten, sr. v.p.
John Brennan, v.p.
Harold Wohlwend, treas.

Ownership: Robert J. Murley, 34.6%; Larry Doefler, 27.3%; Gerald Surfus, 4.14%; Robert Williams, 2.07%; Kathleen Mapp, 1.53%; John Mangano, 1.47%; Benjamin Dispenziere, 0.85%; John Brennan, 0.83%; Harold Wohlwend, 0.41%; John G. Normyle, 0.21%; William J. Leffel, 0.15%; Elizabeth Nierengarten, 0.04%; Full Circle Marketing Corp., 8.28%; Sunwest Studios, 4.14%.

LPTV Permittees (13):
Alabama: W23AJ, Gadsden.
Florida: W59BI, Inverness.
Iowa: K64CS, Dubuque.
Kansas: K62DC, Salinas.
Kentucky: W32AM, Hopkinsville.
Mississippi: W48AM, Columbus.
New Mexico: K44CH, Carlsbad; K23BX, Hobbs.
North Carolina: W65BO, Southern Pines.
Oregon: K30BO, Portland.
Tennessee: W44AH, Milan.
Texas: K43BP, Galveston.
Wisconsin: W66AX, Sheboygan.

Other Holdings:
TV.

VIDEOHIO INC.
Box 1010
770 Twin Rivers Dr.
Columbus, OH 43216
Phone: 614-460-3700

Officers:
Eugene C. D'Angelo, pres.
Gerald E. Cary, v.p.
A. Kenneth Pierce, secy.-treas.

Ownership: Dispatch Printing Co., 100%.

LPTV Permittees (1):
Indiana: W27AR, Indianapolis.

Other Holdings:
TV, newspaper.

VIDEOLINK
St. Lawrence Ave.
Hammond, NY 13646

LPTV Permittees (1):
New York: W69CH, Hammond.

VIKING COMMUNICATIONS INC.
10 Abbott Park
Providence, RI 02903
Phone: 401-272-2558

Ownership: Philip R. DeSano, 100%.

LPTV Stations (1):
Rhode Island: W23AS, Woonsocket.

Other Holdings:
MDS.

VILLAREAL BCSTG. CO.
1090 Ben Lora Lane
San Benito, TX 78586
Phone: 512-399-7777

Ownership: Jose Villareal, gen. partner, 49%; Laura Louise Fenton, gen. partner, 49%.

LPTV Permittees (2):
Texas: K55FN, Carrizo Springs; K55FY, Rio Grande City.

JUAN VILLAREAL
Box 934
139 Resaca Blvd.
San Benito, TX 78586
Phone: 512-399-7777

LPTV Permittees (1):
North Carolina: W18AH, Manteo.

VISION BCSTG. NETWORK
1017 New York Ave.
Alamogordo, NM 88310
Phone: 505-437-6363

Officers:
Stu Forrest, chief exec. officer
Pete Warren, v.p. & chief operating officer
Bill Hooten, chief financial officer

Represented (legal): Stuart B. Mitchell.

LPTV Stations (1):
New Mexico: K63CD, Alamogordo.

VISUAL ENTERTAINMENT UNLIMITED
207 Lynwood Lane, Rte. 3
Kenai, AK 99611

Ownership: Roxie Jackson, 100%.

LPTV Stations (1):
Alaska: K17AC, Seward.

DEEPAK VISWAMATH
Box 286
East Elmhurst, NJ 11369
Phones: 718-429-0900; 718-507-4490
Fax: 718-507-4492

LPTV Stations (1):
New Jersey: W36AS, New Brunswick.

VJN PARTNERS LTD./TCI DEVELOPMENT CORP.
12000 Biscayne Blvd.
Miami, FL 33181-2742
Phone: 305-899-9000

Ownership: Video Jukebox Network & Tele-Communications Inc.

LPTV Stations (7):
Florida: W10AX, Jacksonville; W11BM, Orlando.
Indiana: W47AZ, Indianapolis.
Iowa: K04NL, Des Moines.
Louisiana: K10NG, New Orleans.
Maryland: W58BR, Waldorf.
Mississippi: W08CU, Jackson.

LPTV Permittees (1):
Alabama: W02BV, Birmingham.

McKINLEY WALKER
Box 637
Mount Sterling, KY 40353

LPTV Stations (2):
Kentucky: W07BY, Morehead; W02BP, Mount Sterling.

DENNIS W. WALLACE
Box 1285
Westfield, MA 01086

LPTV Stations (1):
Indiana: W09BV, Fort Wayne.

LPTV Permittees (1):
Indiana: W24BJ, Bloomington.

JOHN WALTON
4434 4th Ave. S
St. Petersburg, FL 33711

LPTV Permittees (3):
Florida: W31BB, Pensacola.
Oklahoma: K63EK, Tulsa.
West Virginia: W36BF, Charleston.

HOWARD WAPNER
41 Conshohocken State Rd.
Bala Cynwyd, PA 19004

LPTV Permittees (2):
Arizona: K43BZ, Prescott.
Missouri: K58DT, Columbia.

JEFFREY L. WARD
Box 8234
Jacksonville, TX 75766

LPTV Stations (1):
Texas: K11RT, Jacksonville.

RICHARD A. WARREN
2002 Brickell Ave.
Miami, FL 33129

LPTV Permittees (3):
Colorado: K40CX, Colorado Springs.
North Dakota: K42CW, Bismarck.
Tennessee: W59BW, Memphis.

RICHARD J. WASHINGTON
14060 Lake Wildwood Dr.
Penn Valley, CA 95946

LPTV Permittees (1):
California: K38CF, Parker Dam.

WATERS & BROCK COMMUNICATIONS
Box 1
Selma, NC 27576

LPTV Permittees (1):
North Carolina: W35AR, Smithfield.

STEPHEN G. WATFORD
3214 Manxcat Lane
New Port Richey, FL 34653

LPTV Permittees (3):
Florida: W04CL, Fort Pierce; W41BH, Pensacola.
Tennessee: W69CI, Memphis.

WATONWAN TV IMPROVEMENT ASSN.
Box 285
St. James, MN 56081
Phones: 507-375-3007; 507-375-3211

LPTV Stations (8):
Minnesota: K16CG, K21DG, K24CP, K26CS, K35DC, K38CD, K40BU & K65BY, St. James.

WAUBONSEE COMMUNITY COLLEGE
Communications Technology Inc.
6213 Middleton Springs Dr.
Middleton, WI 53562

LPTV Permittees (1):
Illinois: W54BE, Sugar Grove.

WCTV INC.
Box 2232
Waukesha, WI 53187-2232
Phones: 414-896-0343; 414-896-4300
Fax: 414-896-4306

Officers:
Sam Bradt, chief exec. officer
Brad Dobbs, chief operating officer
Rick Wiederhold, chief financial officer

LPTV Stations (1):
Wisconsin: W43AV, Waukesha.

LPTV Permittees (2):
Wisconsin: W28AR, Kenosha/Racine; W40AJ, West Bend.

WDTM INC.
217 S. 4th St.
Selmer, TN 38375
Phone: 901-645-6165

Officers:
David B. Jordan, pres.
Margaret E. Jordan, v.p.

COMMON CARRIER WEEK

The weekly intelligence source for busy telecommunications executives . . . *organized* so the news you need is easy to find!

Common Carrier Week tracks proposed regulation changes, looks at successful (and unsuccessful) business strategies, comments on new equipment and services, reports on what decision-makers in the industry are up to, and provides the advance information successful executives need to stay ahead of their competition.

For subscription information, call collect: **(202) 872-9200.**

Warren Publishing, Inc.
2115 Ward Court, N.W.
Washington, D.C. 20037

Ownership: David B. Jordan, 74%; Margaret E. Jordan, 25%.

LPTV Stations (1):
Tennessee: W06AW, Selmer.

Other Holdings:
Radio.

SUSAN WEBB
10107 Hickory Hollow Court
Tampa, FL 33615

LPTV Permittees (3):
Colorado: K02NZ, Pueblo & Bland.
Iowa: K41DD, Des Moines.
Vermont: W13CJ, Burlington.

RUSSELL R. WEDDELL
87 Lake St.
West Peabody, MA 01960

LPTV Permittees (1):
Florida: W43AY, Naples.

WEIGEL BROADCASTING CO.
Board of Trade Bldg.
141 W. Jackson Blvd.
Chicago, IL 60604
Phone: 312-663-0260
Fax: 312-663-0585

Officers:
Howard Shapiro, pres. & chief operating officer
Tony Cannata, chief financial officer

Ownership: Howard Shapiro, 67.56%.

Represented (legal): Cohn & Marks.

LPTV Stations (5):
Illinois: W23AT, Mokena; W33AR, Rockford.
Indiana: W12BK & W69BT, South Bend.
Wisconsin: W65BT, Milwaukee.

LPTV Permittees (1):
Indiana: W58BT, South Bend.

Other Holdings:
TV.

RANDOLPH WEIGNER
64 Douglas Dr.
Box 1001
Meredith, NH 03253

Branch Office:
375 Summer St.
Box 7
Manchester, MA 01944
Phone: 508-526-4330

Represented (legal): Booth, Freret & Imlay.

LPTV Stations (1):
Massachusetts: W33AV, Boston.

LPTV Permittees (1):
Florida: W20AV, Tampa.

JEROLD R. WELSH
7332 S. Costilla
Littleton, CO 80120

LPTV Permittees (1):
Colorado: K66DK, Aurora.

WELY INC.
Box 521
Rte. 5
Florence, SC 29501

LPTV Stations (1):
South Carolina: W56CC, Florence.

LPTV Permittees (1):
South Carolina: W45AR, Florence.

RICHARD C. WESSELL SR.
704 Florence Dr.
Park Ridge, IL 60068
Phone: 708-825-2048

LPTV Permittees (1):
Illinois: W45AT, South Jacksonville.

WEST CENTRAL CHRISTIAN COMMUNICATIONS INC.
Box 1739
Willmar, MN 56201-1739
Phone: 612-235-2200

Officer:
David Campbell, pres.

LPTV Stations (1):
Minnesota: K27CK, Willmar.

WESTCOAST BCSTG. CO.
17403 Harvard Ave.
Cleveland, OH 44128

LPTV Stations (1):
Washington: K14BF, Wenatchee.

WESTERN BIBLE COLLEGE
16075 W. Belleview Ave.
Morrison, CO 80465

LPTV Permittees (1):
Kansas: K53DD, Wichita.

WESTERN BROADCASTING SYSTEM
73130 Galleria Court
Palm Desert, CA 92260-6640
Phone: 619-773-4703
Fax: 619-346-2334

Ownership: Steven Ross, pres. & chief exec. officer, 60%.

LPTV Stations (1):
California: K49CL, Sacramento.

WESTERN BUCKEYE BCSTG. CO.
25 Fox Lane
Worthington, OH 43085

LPTV Permittees (1):
Ohio: W25BH, St. Mary's.

WESTERN WASHINGTON CORP. OF THE 7TH DAY ADVENTISTS
20015 Bothell Way SE
Bothell, WA 98012

LPTV Permittees (1):
Washington: K68DL, Seattle.

WFXV-TV INC.
52 W. Downer Place
Aurora, IL 60506
Phone: 708-552-3030
Fax: 708-552-9300

Officer:
Larry W. Nelson, pres.

LPTV Permittees (1):
Illinois: W30AL, Plano.

Other Holdings:
Radio.

WGBH EDUCATIONAL FOUNDATION
125 Western Ave.
Boston, MA 02134

Officers:
John Lowell, chmn.
Helene R. Cahners, vice chmn.
David O. Ives, vice chmn. & chmn. of exec. committee

Represented (legal): Covington & Burling.

LPTV Stations (1):
Massachusetts: W08CH, Hyannis.

Other Holdings:
TV, radio.

BETTY M. WHEELER
515 Gail Farrell Dr.
Durant, OK 74701

LPTV Permittees (4):
Oklahoma: K22CV, K24CJ, K30CT & K32CN, Durant.

WHISPER BCSTG. CO.
42 Alley Rd.
La Grangeville, NY 12540

LPTV Permittees (1):
Alabama: W08DC, Elsanor.

WHITE PINE TELEVISION DISTRICT NO. 1
Box 704
Ely, NV 89301

LPTV Stations (1):
Nevada: K14AL, Ely.

WHITE RIVER INC.
c/o WFBM-TV 11
4625 N. Keystone Ave.
Indianapolis, IN 46205
Phone: 317-254-1511

LPTV Stations (1):
Indiana: W11BV, Indianapolis.

WHITE RIVER VALLEY BROADCASTERS INC.
Box 2077
Chaney Dr.
Batesville, AR 72503
Phone: 501-793-3861

Officer:
Joe M. Biard, pres.

Ownership: Joe M. Biard & Thomas A. Vinson, 50% each.

LPTV Stations (1):
Arkansas: K12MY, Batesville.

Other Holdings:
Radio.

WHITE SAGE BROADCASTING CO.
Suite 104
23642 Calabasas Rd.
Calabasas, CA 91302-1592
Phone: 818-884-3818
Fax: 818-884-9779

Ownership: Lawrence Rogow & Garry Spire, partners, 50% each.

Represented (legal): Arter & Hadden.

LPTV Stations (1):
Minnesota: K07UI, Minneapolis.

WHITEHALL LOW POWER TV INC.
Box 487
Whitehall, MT 59759

LPTV Stations (1):
Montana: K52CE, Whitehall.

EDDIE L. WHITEHEAD
12144 Classic Dr.
Coral Springs, FL 33071

Officer:
Eddie L. Whitehead, chief exec. officer

Represented (legal): Leibowitz & Spencer.

LPTV Permittees (4):
Alabama: W34BI, Birmingham.
New York: W45AV, Buffalo.
Pennsylvania: K67CF, Pottstown.
Virginia: W56CS, Portsmouth.

WHRF BROADCASTING
10 Common St.
Waterville, ME 04901

LPTV Permittees (1):
Maine: W15AW, Farmington.

KATHERINE ESTES WILKERSON
504 Cold Branch Dr.
Columbia, SC 29204

LPTV Permittees (1):
California: K39CS, Barstow.

PENNY WILMOTH
1563 Laura St.
Clearwater, FL 34615
Phone: 813-443-6043

LPTV Permittees (4):
Alabama: W52BF, Mobile.
Michigan: W12CK, Kalamazoo.
New York: W39BI, Schenectady.
Virginia: W56CP, Roanoke.

JASON WILSON
9396 New Glasgow Rd.
Scottville, KY 42164
Phone: 502-622-7303

LPTV Stations (1):
Tennessee: W07BM, Cookeville.

LAURENCE WINDSOR
693 The Village
Redondo Beach, CA 90277

LPTV Permittees (1):
California: K23CQ, Ventura.

WINFIELD PUBLISHING CO. INC.
201 E. 9th St.
Winfield, KS 67156
Phone: 316-221-1050

Ownership: Frederick D. Seaton, pres., 51%.

LPTV Permittees (1):
Kansas: K45CF, Winfield.

Other Holdings:
Newspaper.

TOM WINKLE RADIO & TV SERVICE
125 N. High St.
Uvalde, TX 78801

LPTV Stations (1):
Texas: K65EQ, Uvalde (rural portions) & Knippa.

WIRELESS CABLE BCSTG. CO.
Box 214
Hays, KS 67607

LPTV Permittees (3):
Kansas: K40CR, Antonino; K57DN & K69DY, Bunker Hill.

WISCONSIN EDUCATIONAL COMMUNICATIONS BOARD
3319 W. Beltline Hwy.
Madison, WI 53713-4296
Phone: 608-273-5500
Fax: 608-273-5411

Officers:
Paul M. Norton, exec. dir. & chief operating officer
Ted Tobie, chief financial officer

Ownership: State of Wisconsin.

LPTV Stations (1):
Wisconsin: W64AU, Adams.

Other Holdings:
TV.

W. RUSSELL WITHERS JR.
Box 1508
Mount Vernon, IL 62864
Phone: 618-242-3500
Fax: 618-242-4444

Represented (legal): Baraff, Koerner, Olender & Hochberg.

LPTV Stations (1):
Colorado: K23AE, Aspen.

Other Holdings:
TV, radio.

WJUK-TV INC.

LPTV Permittees (1):
Florida: W68CF, Tampa.

WLBN/WLSK RADIO
Box 680
Radio Station Rd.
Lebanon, KY 40033
Phones: 502-692-3126; 502-692-6888
Fax: 502-692-6003

Officers:
J. T. Whitlock, chief exec. officer & gen. mgr.
J. B. Crawley, chief engineer & secy.-treas.

Branch Office:
Main St.
Springfield, KY 40069
Phone: 606-336-7486

Ownership: J. B. Crawley, Cherry Gibson & J. T. Whitlock, 33.33% each.

Represented (legal): Blair, Joyce & Silva.

LPTV Stations (1):
Kentucky: W06AY, Lebanon.

Other Holdings:
Radio, services.

WMTY INC.
Box 587
Fulton, MS 38843

LPTV Stations (1):
Alabama: W23AK, Jasper.

CONSTANCE J. WODLINGER
1535 Potomac 6F
Houston, TX 77057
Phone: 713-785-9100
Fax: 713-785-9050

LPTV Stations (1):
Texas: K05HU, Houston.

Other Holdings:
TV, services.

WOMEN'S LPTV NETWORK
7860 N. Hayden, No. 101
Scottsdale, AZ 85258

Ownership: Janet Jacobsen.

LPTV Stations (1):
Idaho: K10MY, Boise.

LPTV Permittees (8):
Alaska: K24BK, Fairbanks.
Georgia: W39BJ, Waycross.
Iowa: K45DG, Des Moines.
Kansas: K18AX, Garden City.
Missouri: K26CR, Kansas City.
Nevada: K52CZ, Las Vegas.
Tennessee: W16AT, Memphis.
Wyoming: K25BQ, Cody.

CHARLES WOODS
Box 1089
Dothan, AL 36301
Phone: 205-792-3195
Fax: 417-831-4209

Represented (legal): Kenkel & Associates.

LPTV Stations (5):
Florida: W07BP, Ocala; W04BN, Orlando.
Georgia: W04BR, Atlanta.
Illinois: W13BE, Chicago.
Wisconsin: W08BY, Milwaukee.

Other Holdings:
TV, radio.

WOOSTER BCSTG. CO.
3448 Columbus Rd.
Wooster, OH 44691

LPTV Permittees (1):
Ohio: W41BJ, Wooster.

WORD BROADCASTING NETWORK INC.
Drawer 21
Louisville, KY 40219
Phone: 502-964-2121

Officers:
Robert W. Rodgers, pres.
Donald L. Miller, v.p.-secy.
Rhea C. Morgan, treas.

Ownership: Non-profit, non-stock corp.

LPTV Permittees (1):
Kentucky: W20AJ, Owensboro.

Other Holdings:
TV.

WORD OF LIFE FELLOWSHIP INC.
Box 875187
Wasilla, AK 99687

LPTV Permittees (1):
Alaska: K27CA, Palmer.

WORLD ENTERPRISES
8609 N. 40th Dr.
Phoenix, AZ 85021

LPTV Permittees (1):
Hawaii: K56EQ, Wailuku.

WORLD OUTREACH FOR DELIVERANCE (WORD)
217 N. 4th St.
Keokuk, IA 52632
Phone: 319-524-1302

Officer:
H. L. Meyers, pres.

LPTV Stations (1):
Iowa: K60CL, Keokuk.

WORLDWIDE ENTERPRISES
8609 N. 40th Dr.
Phoenix, AZ 85021

LPTV Permittees (1):
Nevada: K66CH, Reno.

JAMES WORRALL
537 Ridgewood Rd.
Louisville, KY 40207

LPTV Permittees (4):
Kentucky: W13CO & W54BN, Lexington.
Ohio: W27BE & W32AW, Cincinnati.

LESLIE T. WRIGHT
119 Lakeview Dr.
Roanoke Rapids, NC 27890

LPTV Permittees (1):
North Carolina: W60BF, Roanoke Rapids.

WARREN WRIGHT
8714 Bay Crest Lane
Tampa, FL 33615

LPTV Permittees (3):
Alabama: W67CM, Mobile.
Kansas: K41DB, Wichita.
Louisiana: K67FD, Shreveport.

WSSM-TV INC.
Box 4304
Madison, WI 53719

LPTV Stations (1):
Wisconsin: W54BH, Madison.

WVJ-TV INC.
Box 9089
Downers Grove, IL 60515-9089
Phone: 708-971-1829

LPTV Stations (1):
Florida: W34AW, Sarasota.

UNIVERSITY OF WYOMING
Box 3434
University Station
Laramie, WY 82071

LPTV Permittees (1):
Wyoming: K26BM, Casper.

TINA YATES
2132 Lakewood Club Dr. S
St. Petersburg, FL 33712

LPTV Permittees (1):
Texas: K43DJ, Houston.

YAVAPAI COLLEGE
1100 E. Sheldon St.
Prescott, AZ 56301

LPTV Stations (1):
Arizona: K39CG, Prescott.

LPTV Permittees (2):
Arizona: K34CQ, Cottonwood; K49CX, Prescott.

YELLOWSTONE VALLEY COMMUNITY TV
Box 21157
Billings, MT 59104

LPTV Stations (1):
Montana: K05HS, Billings.

YOSEMITE PARK & CURRY CO.
Box 578
Yosemite National Park, CA 95389
Phone: 209-372-1256
Fax: 209-372-1362

Officers:
Ed Hardy, pres.
Dan Jensen, exec. v.p.

Ownership: MCA Inc.

LPTV Stations (1):
California: K16CC, Yosemite Village.

ZANESVILLE BCSTG. CO.
106 Heischman Ave.
Worthington, OH 43085

LPTV Permittees (1):
Ohio: W36AY, Zanesville.

ZANTECH INC.
77 Shady Lane
Trenton, NJ 08619

LPTV Permittees (1):
New Jersey: W25AW, Trenton.

ZION TELEVISION CABLE
Box 186-D
RD 2
Bellefonte, PA 16823

LPTV Permittees (1):
Pennsylvania: W41BA, Centre Hall.

ZLTV INC.
Box 848
Breckenridge, CO 80424

LPTV Permittees (1):
Colorado: K33DF, Breckenridge.

ZONATION BCSTG.
350 Townsend St.
San Francisco, CA 94107

LPTV Permittees (1):
Indiana: W68BN, Fort Wayne.

JOHN A. ZWART
Suite 6 D
339 E. 57th St.
New York, NY 10022
Phone: 212-982-9642

LPTV Stations (1):
Oregon: K29AX, Winston.

ZYLSTRA COMMUNICATIONS CORP.
Box 178
Yankton, SD 57078

LPTV Permittees (1):
South Dakota: K40BQ, Yankton.

Television Translators

As of September 4, 1991
VHF and UHF Channels

Asterisk (*) preceding a listing indicates construction permit(s). Dagger (†) preceding a listing indicates application only. All others are licenses. Transmitter power output (TPO) is given at end of each listing; all translators are one watt (1-watt) unless otherwise indicated. Channel numbers are contained in call letters. For example, Ch. 4 is indicated for Adak Alaska by K04LY. Call letters and location of station repeated are in parentheses. This listing includes all existing & proposed translator stations, including those which are owned & operated by television stations.

Alabama

*Anniston—W24AO, Channel 17 Assoc. Ltd., Box 1006, 1700 Jug Factory Rd. E, Tuscaloosa, AL 35403 (WDBB Ch. 17 Tuscaloosa)—1000-w, lat. 33° 40' 52", long. 85° 48' 57".

Anniston—W29AO, Great American TV & Radio Co. Inc., 511 W. Adams St., Phoenix, AZ 85003 (WBRC-TV Ch. 6 Birmingham)—1000-w, lat. 33° 29' 07", long. 85° 48' 33".

*Birmingham—W53AZ, All American TV Inc., 13181 Cross Roads Pkwy. N, Suite 250, City of Industry, CA 91746 (WJTP Ch. 60 Gadsden)—100-w, lat. 33° 31' 23", long. 86° 48' 37".

Birmingham—W62BG, WTTO Inc., 2 Copley Place, Boston, MA 02116 (WTTO Ch. 21 Birmingham)—1000-w, lat. 33° 28' 39", long. 86° 49' 16". Note: Operating as LPTV. Requests CP for change to lat. 33° 28' 35", long. 86° 49' 15".

*Bryant—W36BG, M. D. Smith IV, Box 2555, 1000 Monte Sano Rd., Huntsville, AL 35804 (WAAY-TV Ch. 31 Huntsville-Decatur)—1000-w, lat. 34° 58' 21", long. 85° 37' 58".

*Gadsden—W04CA, Channel 17 Assoc. Ltd., Box 1006, 1700 Jug Factory Rd. E, Tuscaloosa, AL 35403 (WDBB Ch. 17 Tuscaloosa)—10-w, lat. 34° 04' 29", long. 86° 01' 11".

Gadsden—W15AP, Great American TV & Radio Co. Inc., 511 W. Adams St., Phoenix, AZ 85003 (WBRC-TV Ch. 6 Birmingham)—1000-w, lat. 33° 57' 14", long. 86° 12' 55".

Guin—W74AL, Alabama ETV Commission, 2101 Magnolia Ave., Birmingham, AL 35205 (WFIQ Ch. 36 Florence)—100-w, lat. 33° 57' 30", long. 87° 54' 10".

Hamilton—W70AN, Alabama ETV Commission, 2101 Magnolia Ave., Birmingham, AL 35205 (WFIQ Ch. 36 Florence)—100-w, lat. 34° 09' 21", long. 88° 00' 43".

*Huntsville—W61BI, Tennessee River TV Inc., 4600 Jackson Hwy., Sheffield, AL 35660 (WTRT Ch. 26 Florence)—1000-w, lat. 34° 44' 14", long. 86° 31' 46".

Jackson—W58AJ, Alabama ETV Commission, 2101 Magnolia Ave., Birmingham, AL 35205 (WIIQ Ch. 41 Demopolis)—100-w, lat. 31° 30' 55", long. 87° 53' 21".

Mobile—W69AU, John Franklin Ministries Inc., 3950 Hwy. 98W, Navarre, FL 32569 (WPAN Ch. 53 Fort Walton Beach, FL)—100-w, lat. 30° 41' 47", long. 88° 08' 15".

Sylacauga—W04CB, Birmingham TV Corp., 275 Golden Crest Dr., Birmingham, AL 35209 (WBMG Ch. 42 Birmingham)—10-w, lat. 33° 08' 23", long. 86° 15' 26".

Winfield—W72AH, Alabama ETV Commission, 2101 Magnolia Ave., Birmingham, AL 35205 (WFIQ Ch. 36 Florence)—100-w, lat. 33° 55' 10", long. 87° 48' 19".

Alaska

Adak—K04LY, State of Alaska, Division of Communications, 5900 E. Tudor Rd., Anchorage, AK 99507 (KTUU-TV Ch. 2 Anchorage; KAKM Ch. 7 Anchorage; KTVA Ch. 11 Anchorage; KIMO Ch. 13 Anchorage; KYUK-TV Ch. 4 Bethel; KUAC-TV Ch. 9 Fairbanks; KTOO-TV Ch. 3 Juneau)—100-w, lat. 51° 51' 59", long. 176° 38' 31". Future references to this listing imply that those stations are licensed to the State of Alaska to repeat the above stations.

Adak—K13SH, State of Alaska, 5900 E. Tudor Rd., Anchorage, AK 99507. 100-w, lat. 51° 51' 59", long. 176° 38' 31". See Adak.

Airport area, Auke Bay, Gastineau Channel & Mendenhall Glacier area—K11OX, Alaska 13 Corp., 2700 E. Tudor Rd., Anchorage, AK 99507 (KJUD Ch. 8 Juneau)—1-w, lat. 58° 22' 15", long. 134° 33' 11".

Akhiok—K04LL, State of Alaska, 5900 E. Tudor Rd., Anchorage, AK 99507 (KTVA Ch. 11 Anchorage)—10-w, lat. 56° 56' 43", long. 154° 10' 00".

Akiak—K12NS, State of Alaska, 5900 E. Tudor Rd., Anchorage, AK 99507—lat. 60° 54' 45", long. 161° 13' 00".

Akutan—K04LK, State of Alaska, 5900 E. Tudor Rd., Anchorage, AK 99507. 1-w, lat. 54° 08' 06", long. 165° 45' 18". See Adak.

*Alakanuk—K04KA, Alakanuk City Council, lat. 62° 41' 03", long. 164° 38' 56".

Alakanuk—K04ND, State of Alaska, 5900 E. Tudor Rd., Anchorage, AK 99507. 10-w, lat. 62° 41' 03", long. 164° 38' 56". See Adak.

Alakanuk—K08KD, State of Alaska, 5900 E. Tudor Rd., Anchorage, AK 99507. 1-w, lat. 62° 41' 03", long. 164° 38' 56". (self-originating).

Alakanuk—K10KV, Bethel Broadcasting Inc., Box 468, Bethel, AK 99559 (KYUK-TV Ch. 4 Bethel)—10-w, lat. 62° 41' 38", long. 164° 37' 41".

Alakanuk & Mountain Village—K03EA, Bethel Broadcasting Inc., Box 468, Bethel, AK 99559 (KYUK-TV Ch. 4 Bethel)—10-w, lat. 62° 05' 23", long. 163° 45' 00".

Aleknagik—K08HU, State of Alaska, 5900 E. Tudor Rd., Anchorage, AK 99507 (AFTV Ch. 8 King Salmon AFB)—10-w, lat. 59° 16' 37", long. 158° 32' 47".

Allakaket—K02KB, Allakaket City Council, Allakaket, AK (KAKM Ch. 7 Anchorage; KTUU-TV Ch. 2 Anchorage; KIMO Ch. 13 Anchorage; KTVA Ch. 11 Anchorage; KYUK-TV Ch. 4 Bethel; KUAC-TV Ch. 9 Fairbanks; KTOO-TV Ch. 3 Juneau)—10-w, lat. 66° 33' 53", long. 152° 38' 38".

Alpine—See K66CF, Sutton.

Alyeska—K04GP, State of Alaska, 5900 E. Tudor Rd., Anchorage, AK 99507 (KTUU-TV Ch. 2 Anchorage)—10-w, lat. 60° 57' 20", long. 149° 06' 04".

Ambler—K07OM, Village of Ambler, Ambler, AK (KTUU-TV Ch. 2 Anchorage; KAKM Ch. 7 Anchorage; KTVA Ch. 11 Anchorage; KIMO Ch. 13 Anchorage)— 10-w, lat. 67° 05' 16", long. 157° 51' 00".

Anaktuvuk—K04IX, North Slope Borough School Board, N.S.B. School District, Box 169, Anaktuvuk, AK (KYUK-TV Ch. 4 Bethel; KUAC-TV Ch. 9 Fairbanks)—10-w, lat. 66° 08' 31", long. 151° 43' 51".

Anchor Point—K10IG, State of Alaska, 5900 E. Tudor Rd., Anchorage, AK 99507 (KTVA Ch. 11 Anchorage)—10-w.

Anchor Point—See K15AG, Ninilchik.

Anchor Point—See K21AM, Ninilchik.

Anchor Point—See K27AI, Ninilchik.

Anchor Point—See K33AF, Ninilchik.

Anchor Point—K51AF, State of Alaska, 5900 E. Tudor Rd., Anchorage, AK 99507 (KAKM Ch. 7 Anchorage)—20-w, lat. 59° 45' 22", long. 151° 46' 21".

Anchor Point—K59AR, State of Alaska, 5900 E. Tudor Rd., Anchorage, AK 99507 (KTUU-TV Ch. 2 Anchorage)—10-w, lat. 59° 52' 56", long. 151° 47' 00".

Anchor Point—K62AM, State of Alaska, 5900 E. Tudor Rd., Anchorage, AK 99507 (KTVA Ch. 11 Anchorage)—10-w, lat. 59° 52' 56", long. 151° 47' 00".

Anchorage—K06LY, Fireweed Television, Box 24-0467, Anchorage, AK 99524 (KYES Ch. 5 Anchorage), lat. 61° 06' 58", long. 149° 47' 59". Requests CP for change to lat. 61° 07' 32", long. 149° 43' 46". BPTTV-910503C4

Anchorage—K18CS, Fireweed Television, Box 24-0467, Anchorage, AK 99524 (KYES Ch. 5 Anchorage)—1000-w, lat. 61° 06' 58", long. 149° 47' 59".

Angoon—K02JI, Angoon Public Schools, 308 G St., Anchorage, AK (KTUU-TV Ch. 2 Anchorage; KIMO Ch. 13 Anchorage; KTVA Ch. 11 Anchorage; KAKM Ch. 7 Anchorage)—1-w, lat. 57° 30' 08", long. 134° 35' 00". Holds CP to add KYUK-TV Ch. 4 Bethel & KUAC-TV Ch. 9 Fairbanks to present primary stations.

Angoon—K07SS, State of Alaska, 5900 E. Tudor Rd., Anchorage, AK 99507. 10-w, lat. 57° 30' 03", long. 134° 35' 00". See Adak.

Aniak—K11QN, State of Alaska, 5900 E. Tudor Rd., Anchorage, AK 99507. 1-w, lat. 61° 34' 51", long. 159° 32' 49". See Adak.

Aniak, Kalskag & Russian Mission—K13MX, Bethel Broadcasting Inc., Box 468, Bethel, AK 99559 (KYUK-TV Ch. 4 Bethel)—10-w, lat. 61° 32' 56", long. 160° 18' 33".

Anvik—K02JY, City of Anvik, General Delivery (KTUU-TV Ch. 2 Anchorage; KAKM Ch. 7 Anchorage; KTVA Ch. 11 Anchorage; KIMO Ch. 13 Anchorage; KYUK-TV Ch. 4 Bethel; KUAC-TV Ch. 9 Fairbanks; KTOO-TV Ch. 3 Juneau)—10-w, lat. 62° 39' 21", long. 160° 12' 11".

Arctic Village—K04LI, State of Alaska, 5900 E. Tudor Rd., Anchorage, AK 99507. 1-w, lat. 68° 07' 32", long. 145° 32' 10". See Adak.

Atka—K04LJ, State of Alaska, 5900 E. Tudor Rd., Anchorage, AK 99507. 1-w, lat. 52° 11' 59", long. 174° 11' 43". See Adak.

Atlantic Richfield Co. Base Camp & Prudhoe Bay—K10JU, Midnight Sun Bcstrs. Inc. (KTUU-TV Ch. 2 Anchorage; KTVA Ch. 11 Anchorage)—10-w, lat. 70° 15' 22", long. 148° 20' 01".

Atmautluak—K05II, State of Alaska, 5900 E. Tudor Rd., Anchorage, AK 99507. Lat. 60° 51' 29", long. 162° 16' 37".

Auke Bay—See K11OX, Airport area.

Auke Bay & Mendenhall Valley—K06JZ, Capital Community Bcstg. Inc., 224 4th St., Juneau, AK 99811 (KTOO-TV Ch. 3 Juneau)—10-w, lat. 58° 21' 57", long. 134° 37' 59".

Barrow—K11NN, State of Alaska, 5900 E. Tudor Rd., Anchorage, AK 99507 (KYUK-TV Ch. 4 Bethel; KUAC-TV Ch. 9 Fairbanks; KAKM Ch. 7 Anchorage)—10-w, lat. 71° 17' 55", long. 156° 45' 00".

Barter Island—See K04IU, Kaktovik.

Beaver—K04LC, State of Alaska, 5900 E. Tudor Rd., Anchorage, AK 99507. 1-w, lat. 66° 21' 33", long. 147° 23' 42". See Adak.

Bettles—K13TE, State of Alaska, 5900 E. Tudor Rd., Anchorage, AK 99507. 10-w, lat. 66° 54' 25", long. 151° 40' 55". See Adak.

Bill Moore's & New Hamilton—K13PA, Bethel Broadcasting Inc., Box 468, Bethel, AK 99559 (KYUK-TV Ch. 4 Bethel)—5-w, lat. 62° 20' 50", long. 163° 33' 28".

Birch Creek—K13SY, State of Alaska, 5900 E. Tudor Rd., Anchorage, AK 99507. 10-w, lat. 66° 15' 46", long. 149° 49' 05". See Adak.

Bird Point & Girdwood—K67AY, Alaska Public TV Inc., 2677 Providence Drive, Anchorage, AK 99508 (KAKM Ch. 7 Anchorage)—10-w, lat. 60° 55' 07", long. 149° 32' 09".

Bird Point, Hope & Girdwood—K09HG, State of Alaska, 5900 E. Tudor Rd., Anchorage, AK 99507 (KTUU-TV Ch. 2 Anchorage)—10-w, lat. 60° 55' 07", long. 149° 32' 13". See Adak.

Bird Point, Hope & Girdwood—K57BQ, State of Alaska, 5900 E. Tudor Rd., Anchorage, AK 99507 (KTVA Ch. 11 Anchorage)—10-w, lat. 60° 55' 07", long. 149° 32' 09".

BP Alaska Camp & Prudhoe Bay—K08IZ, Northern Television Inc., Box 102200, Anchorage, AK 99510. 100-w, lat. 70° 17' 29", long. 148° 42' 02".

Buckland—K04LU, State of Alaska, 5900 E. Tudor Rd., Anchorage, AK 99507. 1-w, lat. 65° 58' 46", long. 161° 07' 20". See Adak.

Camp Lonely—K07NX, Northern Television Inc., Box 102200, Anchorage, AK 99510 (KTUU-TV Ch. 2 Anchorage; KTVA Ch. 11 Anchorage)—10-w, lat. 70° 54' 53", long. 153° 16' 30".

Cantwell—K02KK, State of Alaska, 5900 E. Tudor Rd., Anchorage, AK 99507. 10-w, lat. 63° 23' 14", long. 148° 52' 32". See Adak.

Cape Newenham & Kongiganak—K10JN, Bethel Broadcasting Inc., Box 468, Bethel, AK 99559 (KYUK-TV Ch. 4 Bethel)—5-w, lat. 60° 05' 02", long. 164° 16' 12".

Cape Pole—K09NP, Southeast Island School District, Office of the Governor, Telecommunications Pouch AC, Juneau, AK (KAKM Ch. 7 Anchorage; KTUU-TV Ch. 2 Anchorage; KIMO Ch. 13 Anchorage; KTVA Ch. 11 Anchorage)— 10-w, lat. 55° 57' 57", long. 133° 47' 33".

Captain's Bay—K08IW, Unalaska Community Television Inc., (KYUK-TV Ch. 4 Bethel)—10-w.

Chalkyitsik—K04JU, Chalkyitsik Village Council, General Delivery (KUAC-TV Ch. 9 Fairbanks; KYUK-TV Ch. 4 Bethel; KTOO-TV Ch. 3 Juneau; KAKM Ch. 7 Anchorage; KIMO Ch. 13 Anchorage; KTUU-TV Ch. 2 Anchorage; KTVA Ch. 11 Anchorage)—10-w, lat. 66° 39' 01", long. 143° 43' 30".

Chefornak—K04MK, State of Alaska, 5900 E. Tudor Rd., Anchorage, AK 99507. 10-w, lat. 60° 09' 35", long. 164° 16' 40". See Adak.

Chevak—K09PO, City of Chevak, Box 6083, Chevak, AK (KTUU-TV Ch. 2 Anchorage; KAKM Ch. 7 Anchorage; KTVA Ch. 11 Anchorage; KIMO Ch. 13 Anchorage; KYUK-TV Ch. 4 Bethel; KUAC-TV Ch. 9 Fairbanks; KTOO-TV Ch. 3 Juneau)—10-w, lat. 61° 31' 13", long. 165° 35' 00".

Chevak & Hooper Bay—K12KE, Bethel Broadcasting Inc., Box 468, Bethel, AK 99559 (KYUK-TV Ch. 4 Bethel)—10-w, lat. 61° 46' 55", long. 165° 56' 53".

Chignik—K02LK, State of Alaska, 5900 E. Tudor Rd., Anchorage, AK 99507. 1-w, lat. 56° 18' 11", long. 158° 24' 38". See Adak.

Chignik Lagoon—K04MZ, State of Alaska, 5900 E. Tudor Rd., Anchorage, AK 99507. 1-w, lat. 56° 18' 30", long. 158° 32' 11". See Adak.

Chignik Lake—K11RQ, State of Alaska, 5900 E. Tudor Rd., Anchorage, AK 99507. Lat. 56° 15' 21", long. 158° 45' 49".

Chistochina—K09PX, State of Alaska, 5900 E. Tudor Rd., Anchorage, AK 99507. 10-w, lat. 62° 35' 33", long. 144° 38' 47". See Adak.

Chitina—K09NF, Village of Chitina, Chitina, AK (KTUU-TV Ch. 2 Anchorage; KAKM Ch. 7 Anchorage; KTVA Ch. 11 Anchorage; KIMO Ch. 13 Anchorage)—10-w, lat. 61° 31' 21", long. 144° 28' 07".

Chuathbaluk—K09PP, Chuathbaluk City Council, General Delivery, Chuathbaluk, AK (KTUU-TV Ch. 2 Anchorage; KAKM Ch. 7 Anchorage; KTVA Ch. 11 Anchorage; KIMO Ch. 13 Anchorage; KYUK-TV Ch. 4 Bethel; KUAC-TV Ch. 9 Fairbanks; KTOO-TV Ch. 3 Juneau)—10-w, lat. 61° 34' 21", long. 159° 14' 37".

Circle—K09TT, State of Alaska, 5900 E. Tudor Rd., Anchorage, AK 99507. 10-w, lat. 65° 49' 38", long. 144° 03' 58". See Adak.

Circle Hot Springs—K04ML, State of Alaska, 5900 E. Tudor Rd., Anchorage, AK 99507. 1-w. See Adak.

Clam Gulch & Homesites along Sterling Highway—K39AA, Alaska Public TV Inc., 2677 Providence Dr., Anchorage, AK 99508 (KAKM Ch. 7 Anchorage)— 10-w, lat. 60° 12' 52", long. 151° 24' 41".

Clarks Point—K06LK, State of Alaska, 5900 E. Tudor Rd., Anchorage, AK 99507. Lat. 58° 48' 34", long. 158° 33' 36".

Clearwater, Delta Junction & Fort Greeley—K07NJ, Northern Television Inc., Box 102200, Anchorage, AK 99510 (KTVF Ch. 11 Fairbanks)—10-w, lat. 63° 47' 18", long. 145° 51' 35".

Clover Passage (coastal area)—K07NN, North Tongass TV Inc., Box A-17, Ward Cove, AK (CFTK-TV Ch. 3 Terrace, BC)—1-w, lat. 55° 30' 39", long. 131° 49' 45".

Coffman Cove—K13SZ, State of Alaska, 5900 E. Tudor Rd., Anchorage, AK 99507. 10-w, lat. 56° 00' 09", long. 132° 50' 17". See Adak.

Cohoe, Kalifonsky & Kasilof—K61AN, State of Alaska, 5900 E. Tudor Rd., Anchorage, AK 99507 (KTVA Ch. 11 Anchorage)—10-w, lat. 60° 16' 32", long. 151° 18' 30".

Cold Bay—K07TM, State of Alaska, 5900 E. Tudor Rd., Anchorage, AK 99507. 100-w, lat. 55° 15' 05", long. 162° 45' 41". See Adak.

Cooper's Landing—K02KT, Cooper's Landing Lions Club, Box 789, Cooper's Landing, AK (KAKM Ch. 7 Anchorage; KTUU-TV Ch. 2 Anchorage; KIMO Ch. 13 Anchorage; KYUK-TV Ch. 4 Bethel; KTOO-TV Ch. 3 Juneau; KTVA Ch. 11 Anchorage)—10-w, lat. 60° 29' 22", long. 149° 44' 09".

Cooper's Landing & Upper Kenai River area—K04DS, Channel 2 Bcstg. Co., Box 102880, Anchorage, AK 99510 (KTUU-TV Ch. 2 Anchorage)—10-w, lat. 60° 28' 15", long. 149° 49' 58".

Copper Center—K04FO, Wrangell Mountain TV & Radio Club, Box 327, Glenallen, AK (KATN Ch. 2 Fairbanks)—1-w, lat. 61° 57' 24", long. 145° 17' 51".

Copper Center & Kenny Lake—K09IZ, Channel 2 Bcstg. Co., Box 102880, Anchorage, AK 99510 (KATN Ch. 2 Fairbanks)—10-w, lat. 61° 46' 44", long. 145° 12' 25".

***Cordova**—K09OR, City of Cordova, Office of Telecommunications, Pouch AC, Juneau, AK (KTVA Ch. 11 Anchorage; KTUU-TV Ch. 2 Anchorage; KIMO Ch. 13 Anchorage; KAKM Ch. 7 Anchorage; KTOO-TV Ch. 3 Juneau;}—10-w, lat. 60° 32' 49", long. 145° 44' 48".

Council—K07TL, State of Alaska, 5900 E. Tudor Rd., Anchorage, AK 99507. Lat. 64° 53' 42", long. 163° 40' 10".

Craig—K57DE, State of Alaska, 5900 E. Tudor Rd., Anchorage, AK 99507. 100-w, lat. 55° 28' 36", long. 133° 08' 14". See Adak.

Crooked Creek—K03EH, Bethel Broadcasting Inc., Box 468, Bethel, AK 99559 (KYUK-TV Ch. 4 Bethel)—1-w, lat. 61° 52' 45", long. 158° 05' 57".

Crooked Creek—K13RS, Crooked Creek Traditional Council, General Delivery, Crooked Creek, AK (KUAC-TV Ch. 9 Fairbanks; KYUK-TV Ch. 4 Bethel; KTOO-TV Ch. 3 Juneau; KTUU-TV Ch. 2 Anchorage; KAKM Ch. 7 Anchorage; KTVA Ch. 11 Anchorage; KIMO Ch. 13 Anchorage)—10-w, lat. 61° 52' 16", long. 158° 06' 06".

Deering—K04LT, State of Alaska, 5900 E. Tudor Rd., Anchorage, AK 99507. Lat. 66° 04' 36", long. 162° 43' 09".

Delta Junction—K05FI, U. of Alaska, KUAC-TV, Fairbanks, AK 99775-1420 (KUAC-TV Ch. 9 Fairbanks)—10-w, lat. 63° 47' 18", long. 145° 51' 35".

Delta Junction—See K07NJ, Clearwater.

Delta Junction—K13KU, Alaska Bcstg. Inc., 2700 E. Tudor Rd., Anchorage, AK 99507 (KATN Ch. 2 Fairbanks)—10-w, lat. 63° 47' 18", long. 145° 51' 35".

Dillingham—K10LD, State of Alaska, 5900 E. Tudor Rd., Anchorage, AK 99507. 100-w, lat. 59° 03' 46", long. 158° 28' 03". See Adak. Note: Licensed as a LPTV.

Dillingham & Wood River—K02GU, State of Alaska, 5900 E. Tudor Rd., Anchorage, AK 99507. (AFTV, Ch. 8 King Salmon Air Force Base)—10-w, lat. 59° 03' 46", long. 158° 28' 03". See Adak. Note: Licensed as a LPTV.

Diomede—K07OS, City of Diomede, Office of Governor-Telecomm, Pouch AC, Juneau, AK (KAKM Ch. 7 Anchorage; KTUU-TV Ch. 2 Anchorage; KIMO Ch. 13 Anchorage; KTVA Ch. 11 Anchorage)—10-w, lat. 65° 46' 04", long. 168° 57' 09".

Dot Lake—K07RU, State of Alaska, 5900 E. Tudor Rd., Anchorage, AK 99507. 1-w, lat. 63° 39' 31", long. 144° 03' 22". See Adak.

Douglas & Juneau—K13OC, Alaska Bcstg. Inc., 2700 E. Tudor Rd., Anchorage, AK 99507 (KJUD Ch. 8 Juneau)—10-w, lat. 58° 17' 16", long. 134° 22' 50".

Dutch Harbor—See K02HO, Unalaska.

Eagle River Road—K55DC, State of Alaska, 5900 E. Tudor Rd., Anchorage, AK 99507 (KTUU-TV Ch. 2 Anchorage)—1-w, lat. 61° 18' 46", long. 149° 27' 42".

Eagle River Road—K58BH, State of Alaska, 5900 E. Tudor Rd., Anchorage, AK 99507 (KTVA Ch. 11 Anchorage)—1-w, lat. 61° 18' 46", long. 149° 27' 42".

Eagle River Road—K61CB, State of Alaska, 5900 E. Tudor Rd., Anchorage, AK 99507 (KIMO Ch. 13 Anchorage)—1-w, lat. 61° 18' 46", long. 149° 27' 42".

Eagle Village—K05IJ, State of Alaska, 5900 E. Tudor Rd., Anchorage, AK 99507. 1-w, lat. 64° 46' 48", long. 141° 06' 50". See Adak.

Eek & Tuntutuliak—K07LR, Bethel Broadcasting Inc., Box 468, Bethel, AK 99559 (KYUK-TV Ch. 4 Bethel)—10-w, lat. 60° 21' 02", long. 162° 39' 09".

Egegik—K09SK, State of Alaska, 5900 E. Tudor Rd., Anchorage, AK 99507. 1-w, lat. 58° 12' 55", long. 157° 22' 27". See Adak.

Eight Fathoms Bight—K13TG, State of Alaska, Division of Communications, 5900 E. Tudor Rd., Anchorage, AK 99507. 10-w, lat. 57° 56' 38", long. 134° 44' 17". See Adak.

Ekwok—K04MS, State of Alaska, 5900 E. Tudor Rd., Anchorage, AK 99507. 10-w, lat. 59° 20' 59", long. 157° 28' 33". See Adak.

Elfin Cove—K09TK, State of Alaska, 5900 E. Tudor Rd., Anchorage, AK 99507. 10-w, lat. 58° 11' 03", long. 136° 20' 35". See Adak.

Elkin Cove—K13TI, State of Alaska, 5900 E. Tudor Rd., Anchorage, AK 99507. 10-w. See Adak.

Elim—K03GA, State of Alaska, 5900 E. Tudor Rd., Anchorage, AK 99507. Lat. 64° 37' 03", long. 162° 15' 20".

Emmonak—K07OP, Village of Emmonak, Emmonak, AK (KTUU-TV Ch. 2 Anchorage; KAKM Ch. 7 Anchorage; KTVA Ch. 11 Anchorage; KIMO Ch. 13 Anchorage)—10-w, lat. 62° 46' 33", long. 164° 31' 35".

English Bay—K31AG, State of Alaska, 5900 E. Tudor Rd., Anchorage, AK 99507 (KTUU-TV Ch. 2 Anchorage)—5-w, lat. 59° 21' 38", long. 151° 55' 48".

English Bay—K43AK, State of Alaska, 5900 E. Tudor Rd., Anchorage, AK 99507 (KTVA Ch. 11 Anchorage)—20-w, lat. 59° 21' 38", long. 151° 55' 48".

English Bay—K69DM, State of Alaska, 5900 E. Tudor Rd., Anchorage, AK 99507 (KIMO Ch. 13 Anchorage)—20-w.

Ernestine—K04MY, State of Alaska, 5900 E. Tudor Rd., Anchorage, AK 99507. 1-w, lat. 61° 27' 04", long. 145° 10' 18". See Adak.

Eureka—See K09TU, Lake Louise.

False Pass—K04LG, State of Alaska, 5900 E. Tudor Rd., Anchorage, AK 99507. 1-w, lat. 54° 54' 23", long. 163° 24' 44". See Adak.

Five Mile & Sheep Creek Pipeline Camps—K07LX, Northern Television Inc., Box 102200, Anchorage, AK 99510 (KATN Ch. 2 Fairbanks)—10-w, lat. 61° 04' 03", long. 145° 55' 12".

Fort Greeley—See K07NJ, Clearwater.

Fort Yukon—K02HQ, City of Fort Yukon, Box 50, Fort Yukon, AK, KYUK-TV Ch. 4 Bethel)—10-w, lat. 66° 34' 19", long. 145° 14' 52".

Franklin Bluff Pipeline Camp—K07MP, Northern Television Inc., Box 102200, Anchorage, AK 99510 (KATN Ch. 2 Fairbanks)—10-w, lat. 69° 43' 10", long. 148° 41' 50".

Freshwater Bay—K13TW, State of Alaska, 5900 E. Tudor Rd., Anchorage, AK 99507. 10-w, lat. 57° 53' 57", long. 135° 09' 21". See Adak.

Gakona—K13JW, Wrangell Mountain TV & Radio Club, Box 327, Glenallen, AK (KATN Ch. 2 Fairbanks)—1-w, lat. 62° 18' 25", long. 145° 16' 10".

Gakona & Gulkana Village—K03FJ, Wrangell Mountain TV & Radio Club, Box 327, Glenallen, AK (KTVA Ch. 11 Anchorage; KTUU-TV Ch. 2 Anchorage; KIMO Ch. 13 Anchorage; KAKM Ch. 7 Anchorage; KTOO-TV Ch. 3 Juneau; KYUK-TV Ch. 4 Bethel; KUAC-TV Ch. 9 Fairbanks; KTVF Ch. 11 Fairbanks)—10-w, lat. 62° 18' 01", long. 145° 18' 13".

Galbraith Pipeline Camp—K07MQ, Northern Television Inc., Box 102200, Anchorage, AK 99510 (KATN Ch. 2 Fairbanks)—10-w.

Galena—K10LJ, City of Galena, Box 149, Galena, AK (KTUU-TV Ch. 2 Anchorage; KAKM Ch. 7 Anchorage; KTVA Ch. 11 Anchorage; KIMO Ch. 13 Anchorage; KTOO-TV Ch. 3 Juneau; KYUK-TV Ch. 4 Bethel; KUAC-TV Ch. 9 Fairbanks)—10-w, lat. 64° 45' 33", long. 156° 51' 41".

Gambell—K07ON, Village of Gambell, Gambell, AK (KTUU-TV Ch. 2 Anchorage; KAKM Ch. 7 Anchorage; KTVA Ch. 11 Anchorage; KIMO Ch. 13 Anchorage)—10-w, lat. 63° 46' 44", long. 171° 43' 51".

Gastineau Channel—See K11OX, Airport area.

Georgetown & Stony River—K10JM, Bethel Broadcasting Inc., Box 468, Bethel, AK 99559 (KYUK-TV Ch. 4 Bethel)—10-w, lat. 61° 43' 21", long. 157° 22' 10".

Girdwood—K05FW, Alaska Public TV Inc., 2677 Providence Dr., Anchorage, AK 99508 (KAKM Ch. 7 Anchorage)—10-w, lat. 60° 57' 12", long. 149° 06' 03".

Girdwood—K08KA, State of Alaska, 5900 E. Tudor Rd., Anchorage, AK 99507 (KIMO Ch. 13 Anchorage)—10-w, lat. 60° 57' 12", long. 149° 06' 03".

Girdwood—See K09HG, Bird Point.

Girdwood—See K57BQ, Bird Point.

Girdwood—See K67AY, Bird Point.

Girdwood Valley—K12MM, State of Alaska, 5900 E. Tudor Rd., Anchorage, AK 99507 (KTVA Ch. 11 Anchorage)—10-w, lat. 60° 57' 12", long. 149° 06' 03".

Glenallen—K05HA, State of Alaska, 5900 E. Tudor Rd., Anchorage, AK 99507. 100-w, lat. 61° 46' 44", long. 145° 12' 25". See Adak.

Glenallen—K07QS, Wrangell Mountain TV & Radio Club, Box 327, Glenallen, AK (WGN-TV Ch. 9 Chicago, IL)—1-w, lat. 61° 46' 44", long. 145° 12' 25".

Glenallen & Richardson Hwy. (areas N & S)—K04FQ, Wrangell Mountain TV & Radio Club, Box 327, Glenallen, AK (KATN Ch. 2 Fairbanks)—1-w, lat. 62° 06' 35", long. 145° 29' 35".

Glenn Hwy. (E & W of)—See K07IN, Tolsona.

Goodnews Bay—K09SG, State of Alaska, 5900 E. Tudor Rd., Anchorage, AK 99507. 1-w, lat. 59° 07' 07", long. 161° 35' 19". See Adak.

Goodnews Bay—K11MX, Bethel Broadcasting Inc., Box 468, Bethel, AK 99559 (KYUK-TV Ch. 4 Bethel)—10-w, lat. 59° 01' 06", long. 161° 49' 00".

Grayling—K09PC, City of Grayling, General Delivery (KUAC-TV Ch. 9 Fairbanks; KYUK-TV Ch. 4 Bethel; KAKM Ch. 7 Anchorage; KIMO Ch. 13 Anchorage; KTUU-TV Ch. 2 Anchorage; KTVA Ch. 11 Anchorage)—10-w, lat. 62° 54' 11", long. 160° 03' 54".

Gulkana Village—See K03FJ, Gakona.

Gustavus—K04MR, State of Alaska, 5900 E. Tudor Rd., Anchorage, AK 99507. 10-w, lat. 58° 25' 04", long. 135° 42' 30". See Adak.

Haines—K09PD, State of Alaska, 5900 E. Tudor Rd., Anchorage, AK 99507. 10-w, lat. 59° 14' 05", long. 135° 27' 01". See Adak.

Haines (northern residential area)—K03FM, Lynn Canal Bcstg., Box 245, Haines, AK (KYUK-TV Ch. 4 Bethel; KAKM Ch. 7 Anchorage; KTUU-TV Ch. 2 Anchorage; KIMO Ch. 13 Anchorage; KTVA Ch. 11 Anchorage)—10-w, lat. 59° 13' 06", long. 135° 25' 29".

Halibut Cove—K08JY, State of Alaska, 5900 E. Tudor Rd., Anchorage, AK 99507. 10-w, lat. 59° 35' 57", long. 151° 14' 22". See Adak.

Happy Valley Pipeline Camp—K07NA, Northern Television Inc., Box 102200, Anchorage, AK 99510 (KATN Ch. 2 Fairbanks)—10-w, lat. 69° 09' 00", long. 148° 50' 00".

Healy—K07ND, U. of Alaska, KUAC, Fairbanks, AK 99775-1420 (KUAC-TV Ch. 9 Fairbanks)—10-w, lat. 63° 52' 30", long. 148° 51' 00".

Healy & Usibelli—K06LA, Northern Television Inc., Box 102200, Anchorage, AK 99510 (KTVF Ch. 11 Fairbanks)—1-w, lat. 63° 52' 30", long. 148° 51' 00".

Healy, Suntrana & Usibelli—K13MZ, Alaska Bcstg. Inc., 2700 E. Tudor Rd., Anchorage, AK 99507 (KATN Ch. 2 Fairbanks)—5-w, lat. 63° 52' 30", long. 148° 51' 00".

Hobart Bay—K13TT, State of Alaska, 5900 E. Tudor Rd., Anchorage, AK 99507. 10-w, lat. 57° 24' 15", long. 133° 24' 31". See Adak.

Holy Cross—K09NJ, Village of Holy Cross, Holy Cross, AK (KTUU-TV Ch. 2 Anchorage; KAKM Ch. 7 Anchorage; KTVA Ch. 11 Anchorage; KIMO Ch. 13 Anchorage)—10-w, lat. 62° 12' 00", long. 159° 40' 07".

Homer—K07PF, Alaska Public TV Inc., 2677 Providence Dr., Anchorage, AK 99508 (KAKM Ch. 7 Anchorage)—10-w, lat. 59° 27' 17", long. 151° 40' 18".

Homer & Seldovia—K02IB, State of Alaska, 5900 E. Tudor Rd., Anchorage, AK 99507 (KTUU-TV Ch. 2 Anchorage)—100-w, lat. 59° 27' 17", long. 151° 40' 18".

Homer & Seldovia—K04JH, State of Alaska, 5900 E. Tudor Rd., Anchorage, AK 99507 (KTVA Ch. 11 Anchorage)—100-w, lat. 59° 27' 17", long. 151° 40' 18".

Homer & Seldovia—K13TR, State of Alaska, 5900 E. Tudor Rd., Anchorage, AK 99507 (KIMO Ch. 13 Anchorage)—100-w, lat. 59° 27' 17", long. 151° 40' 18".

Homesites along Sterling Highway—See K39AA, Clam Gulch.

Hoonah—K04MO, State of Alaska, 5900 E. Tudor Rd., Anchorage, AK 99507. 10-w, lat. 58° 06' 36", long. 135° 26' 28". See Adak.

Hooper Bay—K07QD, Hooper Bay City Council, Hooper Bay, AK (KAKM Ch. 7 Anchorage; KTUU-TV Ch. 2 Anchorage; KIMO Ch. 13 Anchorage; KTVA Ch. 11 Anchorage; KYUK-TV Ch. 4 Bethel; KUAC-TV Ch. 9 Fairbanks; KTOO-TV Ch. 3 Juneau)—10-w, lat. 61° 31' 56", long. 166° 05' 42".

Hooper Bay—See K12KE, Chevak.

Hope—See K09HG, Bird Point.

Hope—See K25AI, Indian.

Hope—See K47AM, Indian.

Hope—See K57BQ, Bird Point.

Hughes—K02KC, Hughes Community Council, General Delivery, Hughes, AK (KYUK-TV Ch. 4 Bethel; KTOO-TV Ch. 3 Juneau; KTUU-TV Ch. 2 Anchorage; KAKM Ch. 7 Anchorage; KTVA Ch. 11 Anchorage; KIMO Ch. 13 Anchorage)—10-w, lat. 66° 02' 50", long. 154° 15' 20".

Huslia—K04JS, Huslia Village Council, General Delivery (KTUU-TV Ch. 2 Anchorage; KAKM Ch. 7 Anchorage; KTVA Ch. 11 Anchorage; KIMO Ch. 13 Anchorage; KYUK-TV Ch. 4 Bethel; KUAC-TV Ch. 9 Fairbanks; KTOO-TV Ch. 3 Juneau)—10-w, lat. 65° 41' 57", long. 156° 23' 50".

Hydaburg—K02JW, City of Hydaburg, Box 49 (KAKM Ch. 7 Anchorage; KIMO Ch. 13 Anchorage; KTUU-TV Ch. 2 Anchorage; KTVA Ch. 11 Anchorage; KYUK-TV Ch. 4 Bethel; KUAC-TV Ch. 9 Fairbanks)—10-w, lat. 55° 12' 26", long. 132° 49' 14".

Hyder—K04MM, State of Alaska, 5900 E. Tudor Rd., Anchorage, AK 99507. 10-w, lat. 55° 54' 58", long. 130° 01' 25". See Adak.

Iguigig—K04ME, State of Alaska, 5900 E. Tudor Rd., Anchorage, AK 99507. 1-w, lat. 59° 19' 39", long. 155° 53' 33". See Adak.

Iliamna—K07RV, State of Alaska, 5900 E. Tudor Rd., Anchorage, AK 99507. 1-w, lat. 59° 54' 47", long. 154° 49' 00". See Adak.

Indian & Hope—K25AI, State of Alaska, 5900 E. Tudor Rd., Anchorage, AK 99507 (KTUU-TV Ch. 2 Anchorage)—1-w, lat. 61° 08' 35", long. 150° 00' 56".

Indian & Hope—K47AM, State of Alaska, 5900 E. Tudor Rd., Anchorage, AK 99507 (KIMO Ch. 13 Anchorage)—10-w, lat. 60° 55' 07", long. 149° 32' 12".

Juneau—See K13OC, Douglas.

Kake—K02IT, Kake Public Schools, Alaska Public Bcstg. Commission, 308 G St., Anchorage, AK (KAKM Ch. 7 Anchorage; KYUK-TV Ch. 4 Bethel)—10-w, lat. 56° 58' 50", long. 133° 56' 00".

Kakhonak—K13TF, State of Alaska, 5900 E. Tudor Rd., Anchorage, AK 99507. 10-w, lat. 59° 26' 32", long. 154° 45' 20". See Adak.

Kaktovik (Barter Island)—K04IU, State of Alaska, 5900 E. Tudor Rd., Anchorage, AK 99507 (KYUK-TV Ch. 4 Bethel; KAKM Ch. 7 Anchorage)—10-w, lat. 70° 07' 12", long. 143° 35' 52".

Kalifonsky—See K61AN, Cohoe.

Kalskag—K11RF, State of Alaska, 5900 E. Tudor Rd., Anchorage, AK 99507. 10-w, lat. 61° 30' 48", long. 160° 21' 30". See Adak.

Kalskag—See K13MX, Aniak.

Kaltag—K02KA, Kaltag Village Council, General Delivery (KTUU-TV Ch. 2 Anchorage; KAKM Ch. 7 Anchorage; KTVA Ch. 11 Anchorage; KIMO Ch. 13 Anchorage; KTOO-TV Ch. 3 Juneau; KYUK-TV Ch. 4 Bethel; KUAC-TV Ch. 9 Fairbanks)—10-w, lat. 64° 19' 42", long. 158° 43' 16".

Karluk—K04LS, State of Alaska, 5900 E. Tudor Rd., Anchorage, AK 99507. 1-w, lat. 57° 33' 53", long. 154° 25' 57". See Adak.

Kasigluk—K02LZ, State of Alaska, 5900 E. Tudor Rd., Anchorage, AK 99507. 10-w, lat. 60° 53' 44", long. 162° 31' 05". See Adak.

Kasilof—K03DQ, State of Alaska, 5900 E. Tudor Rd., Anchorage, AK 99507 (KTVA Ch. 11 Anchorage)—10-w, lat. 60° 27' 53", long. 151° 04' 41".

Kasilof—See K06MF, Kenai.

Kasilof—See K15AG, Ninilchik.

Kasilof—See K21AM, Ninilchik.

Kasilof—See K27AI, Ninilchik.

Kasilof—See K33AF, Ninilchik.

Kasilof—K45AB, Alaska Public TV Inc., 2677 Providence Dr., Anchorage, AK 99508 (KAKM Ch. 7 Anchorage)—10-w, lat. 60° 27' 55", long. 151° 04' 24".

Kasilof—See K61AN, Cohoe.

Kenai & Soldotna—K10NC, State of Alaska, Box 102880, Anchorage, AK 99510 (KTUU-TV Ch. 2 Anchorage)—100-w, lat. 60° 31' 57", long. 151° 04' 51".

Kenai & Soldotna—K12LA, Alaska Public TV Inc., 2677 Providence Dr., Anchorage, AK 99508 (KAKM Ch. 7 Anchorage)—10-w, lat. 60° 27' 55", long. 151° 04' 24".

Kenai & Sterling—K03FW, State of Alaska, 5900 E. Tudor Rd., Anchorage, AK 99507 (KTVA Ch. 11 Anchorage)—1-w, lat. 60° 27' 55", long. 151° 04' 24".

Kenai, Kasilof, Sterling & Soldotna—K06MF, State of Alaska, 5900 E. Tudor Rd., Anchorage, AK 99507 (KIMO Ch. 13 Anchorage)—10-w, lat. 60° 31' 57", long. 151° 04' 51".

Kenny Lake—See K09IZ, Copper Center.

Ketchikan—K09OX, Rainbird Community Bcstg. Corp., Box A-17, Ward Cove, AK (KTOO-TV Ch. 3 Juneau)—100-w, lat. 55° 21' 12", long. 131° 40' 51".

Ketchikan—K15AR, State of Alaska, 5900 E. Tudor Rd., Anchorage, AK 99507. 100-w, lat. 55° 20' 20", long. 131° 37' 21". See Adak.

Kiana—K04IG, City of Kiana, 308 G St., Anchorage, AK (KYUK-TV Ch. 4 Bethel; KTUU-TV Ch. 2 Anchorage; KAKM Ch. 7 Anchorage; KTVA Ch. 11 Anchorage; KIMO Ch. 13 Anchorage)—10-w, lat. 66° 58' 12", long. 160° 26' 02".

King Cove—K04HR, King Cove School District, 308 G St., Anchorage, AK, KYUK-TV Ch. 4 Bethel)—10-w, lat. 55° 03' 39", long. 162° 18' 34".

King Mountain—K03GL, State of Alaska, 5900 E. Tudor Rd., Anchorage, AK 99507. 100-w, lat. 61° 47' 40", long. 148° 25' 19". See Adak.

Kipnuk—K07OL, Village of Kipnuk, Kipnuk, AK (KTUU-TV Ch. 2 Anchorage; KAKM Ch. 7 Anchorage; KTVA Ch. 11 Anchorage; KIMO Ch. 13 Anchorage)— 10-w, lat. 59° 56' 21", long. 164° 02' 28".

Kivalina—K04IL, City of Kivalina, Alaska Educational Bcstg. Commission, 308 G St., Anchorage, AK (KYUK-TV Ch. 4 Bethel)—10-w, lat. 67° 43' 34", long. 164° 31' 46".

Kiawock—K11RA, State of Alaska, 5900 E. Tudor Rd., Anchorage, AK 99507. 10-w, lat. 55° 33' 18", long. 133° 05' 45". See Adak.

Klukwan—K11RD, State of Alaska, 5900 E. Tudor Rd., Anchorage, AK 99507. 10-w, lat. 59° 24' 08", long. 135° 53' 07". See Adak.

Kobuk—K13SF, State of Alaska, 5900 E. Tudor Rd., Anchorage, AK 99507. 1-w, lat. 66° 54' 28", long. 156° 52' 51". See Adak.

Kodiak—K09OS, Kodiak Public Bcstg. Corp., Box 484, Kodiak, AK (KTUU-TV Ch. 2 Anchorage; KAKM Ch. 7 Anchorage; KTVA Ch. 11 Anchorage; KIMO Ch. 13 Anchorage; KTOO-TV Ch. 3 Juneau)—10-w, lat. 57° 47' 41", long. 152° 23' 28".

Koliganek—K04JV, Koliganek Village Council, General Delivery, Koliganek, AK (KTUU-TV Ch. 2 Anchorage; KAKM Ch. 7 Anchorage; KTVA Ch. 11 Anchorage; KIMO Ch. 13 Anchorage; KYUK-TV Ch. 4 Bethel; KUAC-TV Ch. 9 Fairbanks)—10-w, lat. 59° 43' 42", long. 157° 16' 55".

Koliganek—K08HS, State of Alaska, 5900 E. Tudor Rd., Anchorage, AK 99507 (AFTV Ch. 8 King Salmon AFB)—10-w, lat. 59° 45' 50", long. 157° 07' 11". See Adak .

Kongiganak—K02JA, Bethel Broadcasting Inc., Box 468, Bethel, AK 99559 (KYUK-TV Ch. 4 Bethel)—10-w, lat. 59° 52' 00", long. 163° 06' 00".

Kongiganak—K04LF, State of Alaska, 5900 E. Tudor Rd., Anchorage, AK 99507. 1-w, lat. 59° 57' 36", long. 162° 53' 30". See Adak.

Kongiganak—See K10JN, Cape Newenham.

Kotlik—K04MU, State of Alaska, 5900 E. Tudor Rd., Anchorage, AK 99507. 10-w, lat. 63° 02' 00", long. 163° 33' 08". See Adak.

Kotlik—K07PC, Bethel Broadcasting Inc., Box 468, Bethel, AK 99559 (KYUK-TV Ch. 4 Bethel)—1-w, lat. 63° 03' 58", long. 163° 30' 27".

Kotzebue—K09OV, Kotzebue Bcstg. Inc. (KTUU-TV Ch. 2 Anchorage; KAKM Ch. 7 Anchorage; KTVA Ch. 11 Anchorage; KIMO Ch. 13 Anchorage; KTOO-TV Ch. 3 Juneau)—10-w, lat. 66° 53' 52", long. 162° 35' 46".

Koyukuk—K13TQ, State of Alaska, 5900 E. Tudor Rd., Anchorage, AK 99507. 10-w, lat. 64° 52' 58", long. 157° 42' 24". See Adak.

***Kwethluk**—K11QY, State of Alaska, 5900 E. Tudor Rd., Anchorage, AK 99507. 10-w, lat. 60° 48' 45", long. 161° 26' 00". See Adak.

Kwigillingok & Mekoryuk—K13NS, Bethel Broadcasting Inc., Box 468, Bethel, AK 99559 (KYUK-TV Ch. 4 Bethel)—10-w, lat. 60° 29' 12", long. 164° 43' 02".

Kwiguk—K02JC, Bethel Broadcasting Inc., Box 468, Bethel, AK 99559 (KYUK-TV Ch. 4 Bethel)—10-w, lat. 62° 45' 15", long. 164° 30' 08".

Labouchere Bay—K02MC, State of Alaska, 5900 E. Tudor Rd., Anchorage, AK 99507. 10-w, lat. 56° 18' 24", long. 133° 37' 35". See Adak.

Lake Louise, Eureka, Nelchina, Snow Lake & Tazlina—K09TU, State of Alaska, 5900 E. Tudor Rd., Anchorage, AK 99507. 10-w, lat. 62° 06' 20", long. 146° 10' 18". See Adak.

Larsen Bay—K07OO, Village of Larsen Bay, Larsen Bay, AK (KTUU-TV Ch. 2 Anchorage; KAKM Ch. 7 Anchorage; KTVA Ch. 11 Anchorage; KIMO Ch. 13 Anchorage)—10-w, lat. 57° 32' 17", long. 153° 58' 48".

Levelock—K02MN, State of Alaska, 5900 E. Tudor Rd., Anchorage, AK 99507. 1-w, lat. 59° 06' 54", long. 156° 51' 39". See Adak.

Lime Village—K07TH, State of Alaska, 5900 E. Tudor Rd., Anchorage, AK 99507. 10-w, lat. 61° 21' 22", long. 155° 26' 10". See Adak.

Manley Hot Springs—K06JX, Manley Hot Springs Park Assn., Manley Hot Springs, AK 99756 (KUAC-TV Ch. 9 Fairbanks)—1-w, lat. 65° 01' 20", long. 150° 40' 08".

Manley Hot Springs—K13TN, State of Alaska, 5900 E. Tudor Rd., Anchorage, AK 99507. 10-w, lat. 64° 59' 52", long. 150° 38' 26". See Adak.

Manokotak—K07LB, State of Alaska, 5900 E. Tudor Rd., Anchorage, AK 99507 (AFTV Ch. 8 King Salmon AFB)—10-w, lat. 59° 04' 41", long. 159° 03' 45".

***Marshall**—K07QO, I.R.A. Council of Marshall, Marshall, AK (KTUU-TV Ch. 2 Anchorage; KAKM Ch. 7 Anchorage; KTVA Ch. 11 Anchorage; KTVA Ch. 11 Anchorage; KIMO Ch. 13 Anchorage; KYUK-TV Ch. 4 Bethel; KUAC-TV Ch. 9 Fairbanks; KTOO-TV Ch. 3 Juneau)—10-w, lat. 61° 52' 53", long. 162° 05' 09".

Marshall & Pilot Village—K09MB, Bethel Broadcasting Inc., Box 468, Bethel, AK 99559 (KYUK-TV Ch. 4 Bethel)—10-w, lat. 61° 55' 28", long. 162° 01' 05".

McGrath—K02JE, Iditarod Area School District, 308 G St., Anchorage, AK 99501, KYUK-TV Ch. 4 Bethel; KTOO-TV Ch. 3 Juneau; KAKM Ch. 7 Anchorage; KTUU-TV Ch. 2 Anchorage; KIMO Ch. 13 Anchorage; KTVA Ch. 11 Anchorage)—10-w, lat. 62° 57' 12", long. 155° 35' 30".

McKinley Park—K10MI, State of Alaska, 5900 E. Tudor Rd., Anchorage, AK 99507. 1-w, lat. 63° 43' 40", long. 148° 54' 14". See Adak.

Mekoryuk—K09NI, City of Mekoryuk, Mekoryuk, AK (KTUU-TV Ch. 2 Anchorage; KAKM Ch. 7 Anchorage; KTVA Ch. 11 Anchorage; KIMO Ch. 13 Anchorage)—10-w, lat. 60° 23' 12", long. 166° 11' 12".

Mekoryuk—See K13NS, Kwigillingok.

Mendenhall Glacier area—See K11OX, Airport area.

Mendenhall Valley—See K06JZ, Auke Bay.

Mentasta Lake—K07SQ, State of Alaska, 5900 E. Tudor Rd., Anchorage, AK 99507. 10-w, lat. 62° 55' 46", long. 143° 47' 40". See Adak.

Metlakatla—K08EX, Town of Metlakatla, Metlakatla, AK (CFTK-TV Ch. 3 Terrace, BC)—1-w, lat. 55° 11' 23", long. 131° 44' 34".

***Metlakatla**—K11QZ, State of Alaska, 5900 E. Tudor Rd., Anchorage, AK 99507. 10-w, lat. 55° 07' 42", long. 131° 34' 20". See Adak.

Meyers Chuck—K13TB, State of Alaska, 5900 E. Tudor Rd., Anchorage, AK 99507. 10-w, lat. 55° 44' 28", long. 132° 15' 14". See Adak.

Minchumina—K13TH, State of Alaska, 5900 E. Tudor Rd., Anchorage, AK 99507. 10-w. See Adak.

Moose Pass—K04KK, Moose Pass Sportsmans Club, c/o David Gibbons, SRA 545, Seward, AK (KTVA Ch. 11 Anchorage; KIMO Ch. 13 Anchorage; KYUK-TV Ch. 4 Bethel)—1-w, lat. 60° 30' 00", long. 149° 23' 30".

Moose Pass—K07QT, Moose Pass Sportsmans Club, c/o David Gibbons, SRA 545, Seward, AK (KTUU-TV Ch. 2 Anchorage)—1-w, lat. 60° 30' 00", long. 149° 23' 30".

Moose Pass—K11QF, Moose Pass Sportsmans Club, c/o David Gibbons, SRA 545, Seward, AK (WGN-TV Ch. 9 Chicago, IL)—1-w, lat. 60° 20' 20", long. 149° 18' 06".

Moose Pass—K13RL, Moose Pass Sportsmans Club, c/o David Gibbons, SRA 545, Seward, AK (KTOO-TV Ch. 3 Juneau)—1-w, lat. 60° 20' 20", long. 149° 18' 06".

Mountain Village—See K03EA, Alakanuk.

Mountain Village—K07QJ, Azacharik Corp., General Delivery, Mountain Village, AK (KTUU-TV Ch. 2 Anchorage; KAKM Ch. 7 Anchorage; KTVA Ch. 11 Anchorage; KIMO Ch. 13 Anchorage; KTOO-TV Ch. 3 Juneau; KYUK-TV Ch. 4 Bethel; KUAC-TV

Ch. 9 Fairbanks)—10-w, lat. 62° 05' 18", long. 163° 43' 35".

Naknek & South Naknek—K11KR, State of Alaska, 5900 E. Tudor Rd., Anchorage, AK 99507 (AFTV Ch. 8 King Salmon AFB)—10-w, lat. 58° 44' 35", long. 156° 58' 58".

Naukati Bay—K13TS, State of Alaska, 5900 E. Tudor Rd., Anchorage, AK 99507. 10-w, lat. 55° 52' 06", long. 133° 13' 03". See Adak.

Nelchina—See K09TU, Lake Louise.

Nelson Lagoon—K04LQ, State of Alaska, 5900 E. Tudor Rd., Anchorage, AK 99507. 1-w, lat. 56° 00' 07", long. 161° 12' 07". See Adak.

Nenana—K05HI, U. of Alaska, KUAC, Fairbanks, AK 99775-1420 (KUAC-TV Ch. 9 Fairbanks)—1-w, lat. 64° 34' 55", long. 149° 04' 36".

Nenana—K13KS, Fairbanks TV Inc., 2700 E. Tudor Rd., Anchorage, AK 99507 (KATN Ch. 2 Fairbanks)—10-w, lat. 64° 34' 45", long. 149° 04' 22".

New Hamilton—See K13PA, Bill Moore's.

New Stuyahok—K13TO, State of Alaska, 5900 E. Tudor Rd., Anchorage, AK 99507. 10-w, lat. 59° 27' 09", long. 157° 18' 31". See Adak.

Newtok—K04MT, State of Alaska, 5900 E. Tudor Rd., Anchorage, AK 99507. 10-w, lat. 60° 56' 29", long. 164° 37' 41". See Adak.

Nightmute—K03GD, State of Alaska, 5900 E. Tudor Rd., Anchorage, AK 99507. 10-w, lat. 60° 29' 48", long. 164° 43' 29". See Adak.

Nikolai—K09PR, State of Alaska, 5900 E. Tudor Rd., Anchorage, AK 99507. 10-w, lat. 63° 00' 47", long. 154° 22' 19". See Adak.

Nikolski—K04LR, State of Alaska, 5900 E. Tudor Rd., Anchorage, AK 99507. 10-w, lat. 52° 56' 27", long. 168° 51' 27". See Adak.

Ninilchik, Kasilof & Anchor Point—K15AG, State of Alaska, 5900 E. Tudor Rd., Anchorage, AK 99507 (KTUU-TV Ch. 2 Anchorage)—100-w, lat. 60° 00' 35", long. 151° 42' 45".

Ninilchik, Kasilof & Anchor Point—K21AM, Alaska Public TV Inc., 2677 Providence Dr., Anchorage, AK 99508 (KAKM Ch. 7 Anchorage)—1000-w, lat. 60° 00' 35", long. 151° 42' 45".

Ninilchik, Kasilof & Anchor Point—K27AI, State of Alaska, 5900 E. Tudor Rd., Anchorage, AK 99507 (KTVA Ch. 11 Anchorage)—100-w, lat. 60° 00' 35", long. 151° 42' 45".

Ninilchik, Kasilof & Anchor Point—K33AF, State of Alaska, 5900 E. Tudor Rd., Anchorage, AK 99507 (KIMO Ch. 13 Anchorage)—100-w, lat. 60° 00' 35", long. 151° 42' 45".

Noatak—K09NG, City of Noatak, Noatak, AK (KTUU-TV Ch. 2 Anchorage; KAKM Ch. 7 Anchorage; KTVA Ch. 11 Anchorage; KIMO Ch. 13 Anchorage)— 10-w, lat. 67° 34' 03", long. 162° 57' 58".

Noorvik—K04IK, City of Noorvik, Noorvik, AK (KYUK-TV Ch. 4 Bethel)— 10-w, lat. 66° 50' 18", long. 161° 01' 56".

North Kenai—K48AC, Alaska Public TV Inc., 2677 Providence Dr., Anchorage, AK 99508 (KAKM Ch. 7 Anchorage)—10-w, lat. 60° 16' 31", long. 151° 18' 30".

North Kenai—K55BB, State of Alaska, 5900 E. Tudor Rd., Anchorage, AK 99507 (KTUU-TV Ch. 2 Anchorage)—10-w, lat. 60° 46' 11", long. 151° 09' 17".

North Kenai—K58AK, State of Alaska, 5900 E. Tudor Rd., Anchorage, AK 99507 (KTVA Ch. 11 Anchorage)—10-w, lat. 60° 46' 11", long. 151° 09' 27".

North Tongass—K12GF, North Tongass TV Inc., Box A-17, Ward Cove, AK (CFTK-TV Ch. 3 Terrace, BC)—5-w, lat. 55° 21' 42", long. 131° 47' 42".

Nuiqsut—K04IS, State of Alaska, 5900 E. Tudor Rd., Anchorage, AK 99507 (KYUK-TV Ch. 4 Bethel; KAKM Ch. 7 Anchorage)—10-w, lat. 70° 30' 00", long. 151° 00' 00".

Nulato—K04JF, Village of Nulato, Office of Governor-Telecomm, Pouch AC, Juneau, AK (KTUU-TV Ch. 2 Anchorage; KAKM Ch. 7 Anchorage; KTVA Ch. 11 Anchorage; KIMO Ch. 13 Anchorage)—10-w, lat. 64° 43' 10", long. 158° 06' 10".

Nulato—K12KS, Village of Nulato, Office of Governor-Telecomm, Pouch AC, Juneau, AK (AFTV Ch. 8 King Salmon AFB)—10-w, lat. 64° 43' 05", long. 158° 05' 28".

Old Harbor—K09ND, City of Old Harbor, Old Harbor, AK (KTUU-TV Ch. 2 Anchorage; KAKM Ch. 7 Anchorage; KTVA Ch. 11 Anchorage; KIMO Ch. 13 Anchorage)—10-w, lat. 57° 12' 12", long. 153° 18' 09".

Old Man Pipeline Camp—K07MO, Northern Television Inc., Box 102200, Anchorage, AK 99510 (KATN Ch. 2 Fairbanks)—10-w, lat. 66° 27' 40", long. 150° 39' 30".

Ouzinkie—K02MA, State of Alaska, 5900 E. Tudor Rd., Anchorage, AK 99507. 10-w, lat. 57° 55' 24", long. 152° 30' 00". See Adak.

Palmer—K09JE, Channel 2 Bcstg. Co., Box 102880, Anchorage, AK 99510 (KTUU-TV Ch. 2 Anchorage)—10-w, lat. 61° 36' 58", long. 149° 01' 07".

Paxson—K04MQ, State of Alaska, 5900 E. Tudor Rd., Anchorage, AK 99507. 10-w, lat. 63° 01' 54", long. 145° 29' 35". See Adak.

Paxson & Paxson Lake—K13KI, Wrangell Mountain TV & Radio Club, Box 327, Glenallen, AK (KATN Ch. 2 Fairbanks)—1-w, lat. 62° 58' 07", long. 145° 28' 17".

Paxson Lake—See K13KI, Paxson.

Pedro Bay—K09TS, State of Alaska, 5900 E. Tudor Rd., Anchorage, AK 99507. 10-w, lat. 59° 47' 06", long. 154° 07' 09". See Adak.

Pelican—K04LB, State of Alaska, 5900 E. Tudor Rd., Anchorage, AK 99507. 1-w, lat. 57° 57' 45", long. 136° 13' 51". See Adak.

Perryville—K09NK, Village of Perryville, Office of Governor-Telecommunications, Pouch AC, Juneau, AK (KTUU-TV Ch. 2 Anchorage; KAKM Ch. 7 Anchorage; KTVA Ch. 11 Anchorage; KIMO Ch. 13 Anchorage)—10-w, lat. 55° 54' 45", long. 159° 08' 34".

Petersburg—K09OU, Narrows Bcstg. Corp., Office of Telecommunications, Pouch AC, Juneau, AK (KTUU-TV Ch. 2 Anchorage; KAKM Ch. 7 Anchorage; KTVA Ch. 11 Anchorage; KIMO Ch. 13 Anchorage; KTOO-TV Ch. 3 Juneau)—10-w, lat. 56° 48' 52", long. 132° 57' 05".

Petersburg—K15AF, State of Alaska, 5900 E. Tudor Rd., Anchorage, AK 99507 (KTUU-TV Ch. 2 Anchorage; KTVA Ch. 11 Anchorage; KIMO Ch. 13 Anchorage; KAKM Ch. 7 Anchorage; KUAC-TV Ch. 9 Fairbanks; KTOO-TV Ch. 3 Juneau; KYUK-TV Ch. 4 Bethel; KTBY Ch. 4 Anchorage; K20AG Anchorage)—100-w, lat. 56° 48' 55", long. 132° 57' 12".

Pilot Point—K09NO, Village of Pilot Point, Office of Governor-Telecom, Pouch AC, Juneau, AK (KTUU-TV Ch. 2 Anchorage; KAKM Ch. 7 Anchorage; KTVA Ch. 11 Anchorage; KIMO Ch. 13 Anchorage)—10-w, lat. 57° 33' 53", long. 157° 34' 30".

Pilot Station—K13QX, Pilot Station City Council, General Delivery, Pilot Station, AK (KTUU-TV Ch. 2 Anchorage; KAKM Ch. 7 Anchorage; KTVA Ch. 11 Anchorage; KIMO Ch. 13 Anchorage; KTOO-TV Ch. 3 Juneau; KYUK-TV Ch. 4 Bethel; KUAC-TV Ch. 9 Fairbanks)—10-w, lat. 61° 52' 24", long. 162° 52' 34".

Pilot Village—See K09MB, Marshall.

Pipeline Pump Station No. 12—K12KC, Northern Television Inc., Box 102200, Anchorage, AK 99510 (KATN Ch. 2 Fairbanks)—10-w, lat. 61° 27' 10", long. 145° 09' 42".

Pitkas & St. Mary's—K11MG, Bethel Broadcasting Inc., Box 468, Bethel, AK 99559 (KYUK-TV Ch. 4 Bethel)—1-w, lat. 62° 02' 27", long. 163° 14' 24".

Pitkas Point—K04MW, State of Alaska, 5900 E. Tudor Rd., Anchorage, AK 99507. 10-w, lat. 62° 01' 57", long. 163° 16' 55". See Adak.

Platinum—K05HY, State of Alaska, 5900 E. Tudor Rd., Anchorage, AK 99507. 10-w, lat. 59° 00' 40", long. 161° 49' 35". See Adak.

Platinum—K07NQ, Bethel Broadcasting Inc., Box 468, Bethel, AK 99559 (KYUK-TV Ch. 4 Bethel)—10-w, lat. 58° 38' 13", long. 162° 02' 02".

Point Baker—K04MV, State of Alaska, 5900 E. Tudor Rd., Anchorage, AK 99507. 10-w, lat. 56° 21' 14", long. 133° 37' 13". See Adak.

Point Baker—K09SY, State of Alaska, 5900 E. Tudor Rd., Anchorage, AK 99507. 1-w. See Adak.

Point Hope—K04IQ, State of Alaska, 5900 E. Tudor Rd., Anchorage, AK 99507 (KYUK-TV Ch. 4 Bethel; KAKM Ch. 7 Anchorage)—10-w, lat. 68° 21' 30", long. 160° 46' 30".

Point Lay—K04IT, State of Alaska, 5900 E. Tudor Rd., Anchorage, AK 99507 (KYUK-TV Ch. 4 Bethel; KAKM Ch. 7 Anchorage)—10-w, lat. 69° 46' 00", long. 163° 04' 58".

Port Alice—K13TL, State of Alaska, 5900 E. Tudor Rd., Anchorage, AK 99507. 10-w, lat. 55° 47' 59", long. 133° 35' 13". See Adak.

Port Alsworth—K13TU, State of Alaska, 5900 E. Tudor Rd., Anchorage, AK 99507. 10-w, lat. 60° 12' 15", long. 154° 18' 52". See Adak.

Port Heiden—K04JT, City of Port Heiden, General Delivery (KUAC-TV Ch. 9 Fairbanks; KYUK-TV Ch. 4 Bethel; KTOO-TV Ch. 3 Juneau; KAKM Ch. 7 Anchorage; KIMO Ch. 13 Anchorage; KTVA Ch. 11 Anchorage; KTUU-TV Ch. 2 Anchorage)—10-w, lat. 56° 54' 47", long. 158° 40' 54".

Port Moller—K02LX, State of Alaska, 5900 E. Tudor Rd., Anchorage, AK 99507. 10-w, lat. 57° 59' 22", long. 160° 34' 33". See Adak.

Port Protection—K13TV, State of Alaska, 5900 E. Tudor Rd., Anchorage, AK 99507. 10-w, lat. 56° 19' 23", long. 133° 36' 44". See Adak.

Portage Creek—K13KY, City of Dillingham (AFTV Ch. 8 King Salmon AFB)—10-w, lat. 58° 53' 46", long. 157° 28' 28".

Priste—See K09OQ, Wrangell.

Prospect Pipeline Camp—K07MU, Northern Television Inc., Box 102200, Anchorage, AK 99510 (KATN Ch. 2 Fairbanks)—10-w, lat. 66° 47' 50", long. 150° 43' 20".

Prudhoe Bay—See K08IZ, BP Alaska Camp.

Prudhoe Bay—See K10JU, Atlantic Richfield Co. Base Camp.

Quartz Creek—K13KR, Channel 2 Bcstg. Co., Box 102880, Anchorage, AK 99510 (KTUU-TV Ch. 2 Anchorage)—1-w, lat. 60° 29' 48", long. 149° 49' 30".

Quinhagak—K11OG, Bethel Broadcasting Inc., Box 468, Bethel, AK 99559 (KYUK-TV Ch. 4 Bethel)—10-w, lat. 59° 44' 52", long. 161° 53' 50".

Quinhagak—K13SK, State of Alaska, 5900 E. Tudor Rd., Anchorage, AK 99507. 1-w, lat. 59° 44' 53", long. 161° 54' 47". See Adak.

***Railroad City**—K12MC, Bethel Broadcasting Inc., Box 468, Bethel, AK 99559 (KYUK-TV Ch. 4 Bethel)—10-w, lat. 62° 12' 49", long. 159° 46' 22".

Rampart—K04LO, State of Alaska, 5900 E. Tudor Rd., Anchorage, AK 99507. 1-w, lat. 65° 30' 16", long. 150° 10' 09". See Adak.

Red Devil—K13QW, Red Devil Village Council, General Delivery, Red Devil, AK (KTUU-TV Ch. 2 Anchorage; KAKM Ch. 7 Anchorage; KTVA Ch. 11 Anchorage; KIMO Ch. 13 Anchorage; KTOO-TV Ch. 3 Juneau; KYUK-TV Ch. 4 Bethel; KUAC-TV Ch. 9 Fairbanks)—10-w, lat. 61° 47' 04", long. 157° 20' 00".

Richardson Hwy. (areas N & S)—See K04FQ, Glenallen.

***Rowan Bay**—K13TM, State of Alaska, 5900 E. Tudor Rd., Anchorage, AK 99507. 10-w, lat. 56° 39' 50", long. 134° 16' 06". See Adak.

Ruby—K09PK, City of Ruby, Box 15, Ruby, AK (KTUU-TV Ch. 2 Anchorage; KAKM Ch. 7 Anchorage; KTVA Ch. 11 Anchorage; KIMO Ch. 13 Anchorage; KYUK-TV Ch. 4 Bethel; KUAC-TV Ch. 9 Fairbanks; KTOO-TV Ch. 3 Juneau)—10-w, lat. 64° 44' 23", long. 155° 29' 09".

***Russian Mission**—K11PY, Russian Mission Village Council, General Delivery, Russian Mission, AK (KTUU-TV Ch. 2 Anchorage; KAKM Ch. 7 Anchorage; KTVA Ch. 11 Anchorage; KIMO Ch. 13 Anchorage; KYUK-TV Ch. 4 Bethel; KUAC-TV Ch. 9 Fairbanks; KTOO-TV Ch. 3 Juneau)—10-w, lat. 61° 47', 11", long. 161° 19' 11".

Russian Mission—See K13MX, Aniak.

St. George Island—K04IE, Community Council of St. George Island, St. George Island, AK (KYUK-TV Ch. 4 Bethel; KAKM Ch. 7 Anchorage)—10-w, lat. 56° 36' 00", long. 170° 32' 30".

St. Mary's—K07RK, City of St. Mary's, Box 163, St. Mary's, AK (KTUU-TV Ch. 2 Anchorage; KAKM Ch. 7 Anchorage; KTVA Ch. 11 Anchorage; KIMO Ch. 13 Anchorage; KTOO-TV Ch. 3 Juneau; KYUK-TV Ch. 4 Bethel; KUAC-TV Ch. 9 Fairbanks)—10-w, lat. 62° 03' 07", long. 163° 10' 29".

St. Mary's—See K11MG, Pitkas.

St. Michaels—K02LP, State of Alaska, 5900 E. Tudor Rd., Anchorage, AK 99507. 10-w, lat. 63° 28' 43", long. 162° 02' 19". See Adak.

St. Paul Island—K04HM, City of St. Paul Island (KYUK-TV Ch. 4 Bethel)—10-w, lat. 57° 10' 08", long. 170° 16' 58".

Sand Point—K04HV, City of Sand Point, Box 16, Sand Point, AK (KYUK-TV Ch. 4 Bethel)—10-w, lat. 55° 20' 30", long. 160° 30' 00".

Savoonga—K09NL, Village of Savoonga (KTUU-TV Ch. 2 Anchorage; KAKM Ch. 7 Anchorage; KTVA Ch. 11 Anchorage; KIMO Ch. 13 Anchorage)—10-w, lat. 63° 41' 45", long. 170° 28' 45".

Scammon Bay—K07SR, State of Alaska, 5900 E. Tudor Rd., Anchorage, AK 99507. 10-w, lat. 61° 50' 33", long. 165° 34' 36". See Adak.

Selawik—K02JU, City of Selawik, Box 49, Selawik, AK (KYUK-TV Ch. 4 Bethel; KIMO Ch. 13 Anchorage; KTVA Ch. 11 Anchorage; KTUU-TV Ch. 2 Anchorage; KAKM Ch. 7 Anchorage)—10-w, lat. 66° 35' 57", long. 160° 00' 00".

Seldovia—See K02IB, Homer.

Seldovia—See K04JH, Homer.

Seldovia—See K13TR, Homer.

Seward—K03FO, City of Seward, Seward, AK 99664 (KTUU-TV Ch. 2 Anchorage; KAKM Ch. 7 Anchorage; KTVA Ch. 11 Anchorage; KIMO Ch. 13 Anchorage; KYUK-TV Ch. 4 Bethel; KUAC-TV Ch. 9 Fairbanks; KTOO-TV Ch. 3 Juneau)—100-w, lat. 60° 06' 18", long. 149° 26' 20".

Seward—K07PG, City of Seward, Seward, AK 99664 (KAKM Ch. 7 Anchorage)—10-w, lat. 60° 06' 12", long. 149° 26' 12".

Seward—K09DL, Denali Bcstg. Co. Inc., Box 337, Seward, AK (KTUU-TV Ch. 2 Anchorage)—10-w, lat. 60° 20' 20", long. 149° 18' 06".

***Shageluk**—K03FN, Bethel Broadcasting Inc., Box 468, Bethel, AK 99559 (KYUK-TV Ch. 4 Bethel)—10-w, lat. 62° 40' 12", long. 159° 33' 42".

Shageluk—K10KH, Village of Shageluk, Shageluk, AK (KTUU-TV Ch. 2 Anchorage; KAKM Ch. 7 Anchorage; KTVA Ch. 11 Anchorage; KIMO Ch. 13 Anchorage)—10-w, lat. 62° 39' 18", long. 159° 31' 33".

Sheep Creek Pipeline Camp—See K07LX, Five Mile Pipeline Camp.

Shungnak—K09NH, City of Shungnak (KTUU-TV Ch. 2 Anchorage; KAKM Ch. 7 Anchorage; KTVA Ch. 11 Anchorage; KIMO Ch. 13 Anchorage)—10-w, lat. 66° 51' 51", long. 146° 40' 38".

Sitka—K08JQ, Sheldon Jackson College, Box 4079, Sitka, AK (KTUU-TV Ch. 2 Anchorage; KAKM Ch. 7 Anchorage; KTVA Ch. 11 Anchorage; KIMO Ch. 13 Anchorage; KYUK-TV Ch. 4 Bethel; KUAC-TV Ch. 9 Fairbanks; KTOO-TV Ch. 3 Juneau)—10-w, lat. 57° 03' 56", long. 135° 19' 18".

***Sitka**—K08KY, Capital Community Bcstg. Inc., 224 4th St., Juneau, AK 99811 (KTOO-TV Ch. 3 Juneau)—100-w, lat. 57° 03' 13", long. 135° 21' 07".

***Sitka**—K15AX, State of Alaska, 5900 E. Tudor Rd., Anchorage, AK 99507. 20-w, lat. 57° 03' 01", long. 135° 20' 30". See Adak.

Skagway—K13QQ, State of Alaska, 5900 E. Tudor Rd., Anchorage, AK 99507. 10-w, lat. 59° 27' 13", long. 135° 19' 17". See Adak.

Slana—K04KX, State of Alaska, 5900 E. Tudor Rd., Anchorage, AK 99507. 10-w, lat. 62° 42' 27", long. 143° 58' 37". See Adak. Note: Licensed as LPTV.

Sleetmute—K12MD, Sleetmute Village Council, Sleetmute, AK (KTUU-TV Ch. 2 Anchorage; KAKM Ch. 7 Anchorage; KTVA Ch. 11 Anchorage; KIMO Ch. 13 Anchorage; KYUK-TV Ch. 4 Bethel; KUAC-TV Ch. 9 Fairbanks; KTOO-TV Ch. 3 Juneau)—10-w, lat. 61° 42' 12", long. 157° 10' 00".

Snow Lake—See K09TU, Lake Louise.

Soldotna—See K06MF, Kenai.

Soldotna—See K10NC, Kenai.

Soldotna—See K12LA, Kenai.

South Naknek—See K11KR, Naknek.

Sparrevohn—K05IB, State of Alaska, 5900 E. Tudor Rd., Anchorage, AK 99507. 100-w, lat. 61° 06' 24", long. 155° 36' 21". See Adak.

Stebbins—K04LE, State of Alaska, 5900 E. Tudor Rd., Anchorage, AK 99507. 1-w, lat. 63° 31' 10", long. 162° 17' 15". See Adak.

Sterling—See K03FW, Kenai.

Sterling—See K06MF, Kenai.

Sterling Highway from Clam Gulch Store to Ninilchik—K13MB, State of Alaska, 5900 E. Tudor Rd., Anchorage, AK 99507 (KTVA Ch. 11 Anchorage)— 10-w, lat. 60° 12' 53", long. 151° 24' 43".

Sterling Highway from Clam Gulch Store to Ninilchik—K56AQ, State of Alaska, 5900 E. Tudor Rd., Anchorage, AK 99507 (KIMO Ch. 13 Anchorage)— 10-w, lat. 60° 32' 32", long. 151° 18' 30".

Sterling Highway from Clam Gulch Store to Ninilchik—K67AU, State of Alaska, 5900 E. Tudor Rd., Anchorage, AK 99507 (KTUU-TV Ch. 2 Anchorage)— 10-w, lat. 60° 16' 32", long. 151° 18' 30".

Stony River—K02JZ, Stony River Traditional Council, General Delivery, Stony River, AK (KTUU-TV Ch. 2 Anchorage; KAKM Ch. 7 Anchorage; KTVA Ch. 11 Anchorage; KIMO Ch. 13 Anchorage; KYUK-TV Ch. 4 Bethel; KUAC-TV Ch. 9 Fairbanks; KTOO-TV Ch. 3 Juneau)—10-w, lat. 61° 46' 59", long. 156° 35' 17".

Stony River—See K10JM, Georgetown.

Suntrana—See K13MZ, Healy.

Sutton—K05FU, Alaska Bcstg. Inc., 2700 E. Tudor Rd., Anchorage, AK 99507 (KIMO Ch. 13 Anchorage)—10-w, lat. 61° 44' 16", long. 148° 56' 17".

Sutton—K30BE, Channel 2 Bcstg. Co., Box 102880, Anchorage, AK 99510 (KTUU-TV Ch. 2 Anchorage)—1-w, lat. 61° 44' 16", long. 148° 56' 17".

Sutton—K49AU, Alaska Public TV Inc., 2677 Providence Dr., Anchorage, AK 99508 (KAKM Ch. 7 Anchorage)—10-w, lat. 61° 44' 16", long. 148° 56' 17".

Sutton & Alpine—K66CF, Northern Television Inc., Box 102200, Anchorage, AK 99510 (KTVA Ch. 11 Anchorage)—1-w, lat. 61° 44' 16", long. 148° 56' 17".

Takotna—K09PN, State of Alaska, 5900 E. Tudor Rd., Anchorage, AK 99507. 10-w, lat. 62° 59' 21", long. 156° 03' 42". See Adak.

Talkeetna—K04DO, Northern Television Inc., Box 102200, Anchorage, AK 99510 (KTVA Ch. 11 Anchorage)—1-w, lat. 62° 18' 00", long. 150° 05' 36". Requests CP for change to lat. 62° 18' 30", long. 149° 45' 07". BPTTV-890310VZ

Talkeetna—K06KG, Talkeetna Chamber of Commerce, c/o Myra Hales, Box 88, Talkeetna, AK 99676 (KIMO Ch. 13 Anchorage)—10-w, lat. 62° 18' 00", long. 150° 06' 12".

Talkeetna—K09OO, Channel 2 Bcstg. Co., Box 102880, Anchorage, AK 99510 (KTUU-TV Ch. 2 Anchorage)—10-w, lat. 62° 17' 56", long. 150° 06' 25".

Talkeetna—K47AG, KAKM Anchorage, 2677 Providence, Anchorage, AK 99504 (KAKM Ch. 7 Anchorage)—1-w, lat. 62° 18' 02", long. 150° 05' 52".

Tanacross & Tok—K03ED, Northern Television Inc., Box 102200, Anchorage, AK 99510 (KTVF Ch. 11 Fairbanks)—1-w, lat. 63° 19' 34", long. 143° 30' 07".

Tanana—K02KM, City of Tanana, General Delivery, Tanana, AK (KTUU-TV Ch. 2 Anchorage; KAKM Ch. 7 Anchorage; KTVA Ch. 11 Anchorage; KIMO Ch. 13 Anchorage; KYUK-TV Ch. 4 Bethel; KUAC-TV Ch. 9 Fairbanks; KTOO-TV Ch. 3 Juneau)—10-w, lat. 65° 10' 24", long. 152° 04' 31".

Tanunak—K07SA, State of Alaska, 5900 E. Tudor Rd., Anchorage, AK 99507. 1-w, lat. 60° 35' 00", long. 165° 15' 32". See Adak.

Tatitlek—K09NE, Village of Tatitlek, Tatitlek, AK (KTUU-TV Ch. 2 Anchorage; KAKM Ch. 7 Anchorage; KTVA Ch. 11 Anchorage; KIMO Ch. 13 Anchorage)—10-w, lat. 60° 51' 51", long. 146° 40' 38".

Tazlina—See K09TU, Lake Louise.

Telida—K11RV, State of Alaska, Division of Communications, 5900 E. Tudor Rd., Anchorage, AK 99507. 10-w, lat. 63° 23' 03", long. 153° 16' 34". See Adak.

Teller—K04LW, State of Alaska, 5900 E. Tudor Rd., Anchorage, AK 99507. 1-w, lat. 65° 15' 55", long. 166° 21' 50". See Adak.

Tenakee Springs—K10KG, City of Tenakee Springs, Tenakee Springs, AK (KTUU-TV Ch. 2 Anchorage; KAKM Ch. 7 Anchorage; KTVA Ch. 11 Anchorage; KIMO Ch. 13 Anchorage)—10-w, lat. 57° 46' 51", long. 135° 13' 11".

Tetlin—K07SP, State of Alaska, 5900 E. Tudor Rd., Anchorage, AK 99507. 10-w, lat. 63° 08' 14", long. 142° 31' 28". See Adak.

Thorne Bay—K09HO, Ketchikan Pulp Co., Ketchikan, AK (CFTK-TV Ch. 3 Terrace, BC)—1-w, lat. 55° 34' 05", long. 132° 21' 40".

***Thorne Bay**—K11RC, State of Alaska, 5900 E. Tudor Rd., Anchorage, AK 99507. 10-w, lat. 55° 41' 08", long. 132° 31' 42". See Adak.

Togiak—K03FL, City of Togiak, Box 99, Togiak, AK (KTUU-TV Ch. 2 Anchorage; KAKM Ch. 7 Anchorage; KTVA Ch. 11 Anchorage; KIMO Ch. 13 Anchorage; KYUK-TV Ch. 4 Bethel; KUAC-TV Ch. 9 Fairbanks)—10-w, lat. 59° 03' 43", long. 160° 22' 33".

Tok—See K03ED, Tanacross.

Tok Junction—K07NC, Tok Community TV Inc., Box 82, Tok Junction, AK (KUAC-TV Ch. 9 Fairbanks)—1-w, lat. 63° 19' 38", long. 142° 59' 48". Licensed as LPTV.

Toksook Bay—K04LV, State of Alaska, 5900 E. Tudor Rd., Anchorage, AK 99507. 1-w, lat. 60° 31' 53", long. 165° 06' 19". See Adak.

Tolsona & Glenn Hwy. (E & W of)—K07IN, Wrangell Mountain TV & Radio Club, Box 327, Glenallen, AK (KATN Ch. 2 Fairbanks)—1-w, lat. 62° 06' 14", long. 146° 10' 12".

Tonsina Pipeline Camp—K07MM, Northern Television Inc., Box 102200, Anchorage, AK 99510 (KATN Ch. 2 Fairbanks)—10-w, lat. 61° 32' 54", long. 145° 13' 24".

Toolik Pipeline Camp—K07MW, Fairbanks TV Inc., 2700 E. Tudor Rd., Anchorage, AK 99507 (KATN Ch. 2 Fairbanks)—10-w, lat. 68° 38' 20", long. 149° 34' 20".

Trapper Creek—K16AF, State of Alaska, 5900 E. Tudor Rd., Anchorage, AK 99507. 100-w, lat. 62° 19' 05", long. 150° 19' 00". See Adak.

Tuluksak—K08ID, Bethel Broadcasting Inc., Box 468, Bethel, AK 99559 (KYUK-TV Ch. 4 Bethel)—1-w, lat. 61° 06' 08", long. 160° 57' 30".

Tuluksak—K11RE, State of Alaska, 5900 E. Tudor Rd., Anchorage, AK 99507. 10-w, lat. 61° 06' 08", long. 160° 57' 30". See Adak.

Tuntutuliak—See K07LR, Eek.

Tuntutuliak—K13TC, State of Alaska, 5900 E. Tudor Rd., Anchorage, AK 99507. 10-w, lat. 60° 20' 38", long. 162° 39' 50". See Adak.

Tununak—K02JB, Bethel Broadcasting Inc., Box 468, Bethel, AK 99559 (KYUK-TV Ch. 4 Bethel)—10-w, lat. 60° 35' 38", long. 165° 14' 03".

***Tyee**—K13UH, State of Alaska, 5900 E. Tudor Rd., Anchorage, AK 99507. 10-w, lat. 55° 13' 15", long. 131° 28' 52". See Adak.

Unalakleet—K04JW, City of Unalakleet, Box 28, Unalakleet, AK (KTUU-TV Ch. 2 Anchorage; KAKM Ch. 7 Anchorage; KTVA Ch. 11 Anchorage; KIMO Ch. 13 Anchorage; KYUK-TV Ch. 4 Bethel; KUAC-TV Ch. 9 Fairbanks)—10-w, lat. 63° 52' 38", long. 160° 47' 15".

Unalaska & Dutch Harbor—K02HO, State of Alaska, 5900 E. Tudor Rd., Anchorage, AK 99507,)—10-w, lat. 53° 52' 36", long. 166° 32' 20". See Adak.

Upper Kenai River area—See K04DS, Cooper's Landing.

Usibelli—See K06LA, Healy.

Usibelli—See K13MZ, Healy.

***Valdez**—K02HT, City of Valdez, Box 506, Valdez, AK (KTUU-TV Ch. 2 Anchorage)—10-w, lat. 61° 09' 30", long. 146° 19' 15".

Valdez—K09OT, State of Alaska, 5900 E. Tudor Rd., Anchorage, AK 99507. 10-w, lat. 61° 07' 55", long. 146° 20' 06". See Adak.

***Valdez**—K11MA, City of Valdez, Box 506, Valdez, AK (KIMO Ch. 13 Anchorage)—10-w, lat. 60° 51' 33", long. 147° 08' 40".

***Valdez**—K13MS, City of Valdez, Box 506, Valdez, AK (KIMO Ch. 13 Anchorage)—10-w, lat. 61° 09' 30", long. 146° 19' 15".

Venetie—K02KE, Venetie Village Council (KTUU-TV Ch. 2 Anchorage; KAKM Ch. 7 Anchorage; KTVA Ch. 11 Anchorage; KIMO Ch. 13 Anchorage; KYUK-TV Ch. 4 Bethel; KUAC-TV Ch. 9 Fairbanks; KTOO-TV Ch. 3 Juneau)—10-w, lat. 67° 01' 05", long. 146° 25' 14".

Wainwright—K04IR, State of Alaska, 5900 E. Tudor Rd., Anchorage, AK 99507 (KYUK-TV Ch. 4 Bethel; KAKM Ch. 7 Anchorage)—10-w, lat. 70° 37' 55", long. 160° 01' 00".

Wales—K04MN, State of Alaska, 5900 E. Tudor Rd., Anchorage, AK 99507. 10-w, lat. 65° 34' 35", long. 168° 00' 28". See Adak.

Whales Pass—K11RB, State of Alaska, 5900 E. Tudor Rd., Anchorage, AK 99507. 10-w, lat. 56° 06' 13", long. 133° 06' 40". See Adak.

White Bear—K07PT, Bethel Broadcasting Inc., Box 468, Bethel, AK 99559 (KYUK-TV Ch. 4 Bethel)—1-w, lat. 61° 10' 17", long. 159° 45' 55".

White Mountain—K13TD, State of Alaska, 5900 E. Tudor Rd., Anchorage, AK 99507. 10-w, lat. 64° 41' 06", long. 163° 24' 40". See Adak.

Whittier—K02IM, Whittier Historical & Fine Arts Museum, Alaska Public Bcstg. Commission, 308 G St., Anchorage, AK (KAKM Ch. 7 Anchorage; KYUK-TV Ch. 4 Bethel)—10-w, lat. 60° 46' 15", long. 148° 41' 20".

Wildwood (S & N rural areas)—K13GQ, Northern Television Inc., Box 102200, Anchorage, AK 99510 (KTVA Ch. 11 Anchorage)—1-w, lat. 60° 35' 12", long. 151° 18' 30".

Wiseman—K13TA, State of Alaska, 5900 E. Tudor Rd., Anchorage, AK 99507. 10-w, lat. 67° 24' 40", long. 150° 06' 32". See Adak.

Womans Bay—K07ST, State of Alaska, 5900 E. Tudor Rd., Anchorage, AK 99507. 10-w, lat. 57° 43' 23", long. 152° 31' 08". See Adak.

Wood River—See K02GU, Dillingham.

Wrangell—K15AJ, State of Alaska, 5900 E. Tudor Rd., Anchorage, AK 99507. 100-w, lat. 56° 27' 14", long. 132° 22' 54". See Adak.

Wrangell—K21AF, State of Alaska, 5900 E. Tudor Rd., Anchorage, AK 99507. 100-w, lat. 56° 27' 14", long. 132° 22' 54". See Adak.

Wrangell & Prista—K09OQ, Capital Community Bcstg. Inc., 224 4th St., Juneau, AK 99811 (KTUU-TV Ch. 2 Anchorage; KAKM Ch. 7 Anchorage; KTVA Ch. 11 Anchorage; KIMO Ch. 13 Anchorage; KTOO-TV Ch. 3 Juneau)—10-w, lat. 56° 27' 14", long. 132° 22' 54".

Yakutat—K02ID, Yakutat City School District, Alaska Educational Bcstg. Commission, 308 G St., Anchorage, AK (KYUK-TV Ch. 4 Bethel)—10-w, lat. 59° 32' 39", long. 139° 43' 32".

Arizona

Alpine—K06DZ, Alpine Community TV, Alpine, AZ (KOLD-TV Ch. 13 Tucson)—1-w, lat. 33° 49' 55", long. 109° 09' 48".

Alpine—K07IQ, Alpine Community TV, Alpine, AZ (KGUN Ch. 9 Tucson)— 1-w, lat. 33° 49' 55", long. 109° 09' 48".

Alpine—K11JS, Alpine Community TV, Alpine, AZ (KVOA-TV Ch. 4 Tucson)—1-w, lat. 33° 49' 55", long. 109° 09' 48".

Artesia—See K57CU, Duncan.

Artesia—See K65CM, Duncan.

Artesia—See K67CP, Duncan.

Artesia—See K69DG, Duncan.

Ash Fork, Grand Canyon & Parks—K66AM, Bill Williams TV Assn. Inc., Box 415, Ash Fork, AZ (KPHO-TV Ch. 5 Phoenix)—50-w, lat. 35° 12' 00", long. 112° 12' 30".

Ash Fork, Grand Canyon & Parks—K70BD, Bill Williams TV Assn. Inc., Box 415, Ash Fork, AZ (KTSP-TV Ch. 10 Phoenix)—50-w, lat. 35° 12' 00", long. 112° 12' 30".

Ash Fork, Grand Canyon & Parks—K72BI, Bill Williams TV Assn. Inc., Box 415, Ash Fork, AZ (KPNX Ch. 12 Phoenix-Mesa)—50-w, lat. 35° 12' 00", long. 112° 12' 30".

Ash Fork, Grand Canyon & Parks—K74BW, Bill Williams TV Assn. Inc., Box 415, Ash Fork, AZ (KTVK Ch. 3 Phoenix)—50-w, lat. 35° 12' 00", long. 112° 12' 30". Requests CP for change from Ch. 74 to Ch. 60. BPTT-910530JO

Ash Fork, Grand Canyon & Williams—K64AP, Arizona Board of Regents, c/o KAET, Arizona State U., Tempe, AZ 85281 (KAET Ch. 8 Phoenix)—50-w, lat. 35° 15' 00", long. 112° 13' 03".

Bagdad—See K51AM, Sycamore Mobile Home Park.

Bagdad—See K53AS, Sycamore Mobile Home Park.

Bagdad—See K55CO, Sycamore Mobile Home Park.

Bagdad—See K57CA, Sycamore Mobile Home Park.

Bagdad—See K59CA, Sycamore Mobile Home Park.

Bagdad—K61BV, Cyprus Mines Corp., 555 S. Flower St., Los Angeles, CA (KTVK Ch. 3 Phoenix)—1-w, lat. 34° 34' 46", long. 113° 09' 44".

Bagdad—K63BT, Cyprus Mines Corp., 555 S. Flower St., Los Angeles, CA (KPHO-TV Ch. 5 Phoenix)—1-w, lat. 34° 34' 46", long. 113° 09' 44".

Bagdad—K65CD, Cyprus Mines Corp., 555 S. Flower St., Los Angeles, CA (KAET Ch. 8 Phoenix)—1-w, lat. 34° 34' 46", long. 113° 09' 44".

Bagdad—K67CG, Cyprus Mines Corp., 555 S. Flower St., Los Angeles, CA (KTSP-TV Ch. 10 Phoenix)—1-w, lat. 34° 34' 46", long. 113° 09' 44".

Bagdad—K69CY, Cyprus Mines Corp., 555 S. Flower St., Los Angeles, CA (KPNX Ch. 12 Phoenix-Mesa)—1-w, lat. 34° 34' 46", long. 113° 09' 44".

Big Park Valley area, Jacks Canyon, Oak Creek & Valley Vista Estates—K47AA, Bell Rock TV Club Inc., Box 1805, Sedona, AZ (KTVK Ch. 3 Phoenix)—10-w, lat. 34° 46' 28", long. 111° 45' 43".

Big Park Valley area, Jacks Canyon, Oak Creek & Valley Vista Estates—K49AE, Bell Rock TV Club Inc., Box 1805, Sedona, AZ (KPHO-TV Ch. 5 Phoenix)—10-w, lat. 34° 46' 28", long. 111° 45' 43".

Big Park Valley area, Jacks Canyon, Oak Creek & Valley Vista Estates—K51AG, Bell Rock TV Club Inc., Box 1805, Sedona, AZ (KAET Ch. 8 Phoenix)—10-w, lat. 34° 46' 28", long. 111° 45' 43".

Big Park Valley area, Jacks Canyon, Oak Creek & Valley Vista Estates—K53AI, Bell Rock TV Club Inc., Box 1805, Sedona, AZ (KTSP-TV Ch. 10 Phoenix)—10-w, lat. 34° 46' 28", long. 111° 45' 43".

Big Park Valley area, Jacks Canyon, Oak Creek, & Valley Vista Estates—K45AE, Bell Rock TV Club Inc., Box 1805, Sedona, AZ (KPNX Ch. 12 Phoenix-Mesa)—10-w, lat. 34° 46' 28", long. 111° 45' 43".

Big Sandy Valley—K27DA, Mohave County Board of Supervisors, Box 390, Kingman, AZ 86401. Lat. 35° 06' 37", long. 113° 52' 55".

Big Sandy Valley—K75AI, Mohave County Board of Supervisors, Box 390, Kingman, AZ 86401 (KTVK Ch. 3 Phoenix)—10-w, lat. 35° 06' 15", long. 113° 53' 00".

Bisbee, Green Valley, Patagonia, Sierra Vista, Sonoita & Tucson—K57BD, Trinity Broadcasting of Arizona Inc., 3551 E. MacDowell Rd., Phoenix, AZ 85008

(KPAZ-TV Ch. 21 Phoenix)—100-w, lat. 31° 51' 19", long. 110° 46' 02".

Bouse—K04JC, Bouse Booster Club Inc., Box 236, Bouse, AZ (KTSP-TV Ch. 10 Phoenix)—1-w, lat. 33° 56' 10", long. 114° 03' 42".

Bouse—K07LD, Bouse Booster Club Inc., Box 236, Bouse, AZ (KTVK Ch. 3 Phoenix)—1-w, lat. 33° 56' 10", long. 114° 03' 42".

Bouse—K11OB, Bouse Booster Club Inc., Box 236, Bouse, AZ (KPHO-TV Ch. 5 Phoenix)—1-w, lat. 33° 56' 10", long. 114° 03' 42".

Bullhead City—K02HR, Mohave County Board of Supervisors, Box 390, Kingman, AZ 86401 (KAET Ch. 8 Phoenix)—10-w, lat. 35° 12' 46", long. 114° 33' 18".

Bullhead City—K04GT, Mohave County Board of Supervisors, Box 390, Kingman, AZ 86401 (KTVK Ch. 3 Phoenix)—10-w, lat. 35° 12' 46", long. 114° 33' 18".

Bullhead City—K09KG, Mohave County Board of Supervisors, Box 390, Kingman, AZ 86401 (KPNX Ch. 12 Phoenix-Mesa)—10-w, lat. 35° 12' 46", long. 114° 33' 18".

Bullhead City—K11LX, Mohave County Board of Supervisors, Box 390, Kingman, AZ 86401 (KPHO-TV Ch. 5 Phoenix)—10-w, lat. 35° 12' 46", long. 114° 33' 18".

Bullhead City—K12OF, Mohave County Board of Supervisors, Box 390, Kingman, AZ 86401 (KVVU-TV Ch. 5 Henderson-Las Vegas, NV)—10-w, lat. 35° 12' 46", long. 114° 33' 18".

Bullhead City—K13LA, Mohave County Board of Supervisors, Box 390, Kingman, AZ 86401 (KTSP-TV Ch. 10 Phoenix)—10-w, lat. 35° 12' 46", long. 114° 33' 18".

Bullhead City—K18ER, Howard F. Roycroft, 555 13th St. NW, Washington, DC 20004 (KUTP Ch. 45 Phoenix)—100-w, lat. 35° 14' 50", long. 114° 44' 35".

Bullhead City—See K19BR, Needles, CA.

Bullhead City—See K30BQ, Needles, CA.

Bullhead City—K58DU, Mohave County Board of Supervisors, Box 390, Kingman, AZ 86401. Lat. 35° 02' 09", long. 114° 22' 14".

Cactus—See K57CU, Duncan.

Cactus—See K65CM, Duncan.

Cactus—See K67CP, Duncan.

Cactus—See K69DG, Duncan.

Camp Verde, Cornville, Rimrock & Verde Valley—K04GL, Verde Valley TV Club Committee, Box 186, Camp Verde, AZ (KTSP-TV Ch. 10 Phoenix)—1-w, lat. 34° 28' 13", long. 111° 52' 21".

Camp Verde, Cornville, Rimrock & Verde Valley—K06AQ, Verde Valley TV Club Committee, Box 186, Camp Verde, AZ (KPNX Ch. 12 Phoenix-Mesa)—1-w, lat. 34° 28' 13", long. 111° 52' 21".

Camp Verde, Cornville, Rimrock & Verde Valley—K07BT, Verde Valley TV Club Committee, Box 186, Camp Verde, AZ (KTVK Ch. 3 Phoenix)—1-w, lat. 34° 28' 13", long. 111° 52' 21".

Camp Verde, Cornville, Rimrock & Verde Valley—K09MD, Verde Valley TV Club Committee, Box 186, Camp Verde, AZ (KPHO-TV Ch. 5 Phoenix)—1-w, lat. 34° 28' 13", long. 111° 52' 21".

Camp Verde, Cornville, Rimrock & Verde Valley—K11MI, Verde Valley TV Club Committee, Box 186, Camp Verde, AZ (KAET Ch. 8 Phoenix)—1-w, lat. 34° 28' 13", long. 111° 52' 21".

Camp Verde, Cornville, Rimrock & Verde Valley—K57DC, Verde Valley TV Club Committee, Box 186, Camp Verde, AZ (KPNX Ch. 12 Phoenix-Mesa)—10-w, lat. 34° 28' 13", long. 111° 52' 21".

Camp Verde, Cornville, Rimrock & Verde Valley—K59BF, Verde Valley TV Club Committee, Box 186, Camp Verde, AZ (KTVK Ch. 3 Phoenix)—10-w, lat. 34° 28' 13", long. 111° 52' 21".

Camp Verde, Cornville, Rimrock & Verde Valley—K61BG, Verde Valley TV Club Committee, Box 186, Camp Verde, AZ (KPHO-TV Ch. 5 Phoenix)—10-w, lat. 34° 28' 13", long. 111° 52' 21".

Camp Verde, Cornville, Rimrock & Verde Valley—K63BG, Verde Valley TV Club Committee, Box 186, Camp Verde, AZ (KAET Ch. 8 Phoenix)—10-w, lat. 34° 28' 13", long. 111° 52' 21".

Camp Verde, Cornville, Rimrock & Verde Valley—K65BK, Verde Valley TV Club Committee, Box 186, Camp Verde, AZ (KTSP-TV Ch. 10 Phoenix)—10-w, lat. 34° 28' 13", long. 111° 52' 21".

Cane Beds—See K07SC, Hildale, UT.

Cane Beds—See K09SU, Hildale, UT.

Cane Beds—See K11QQ, Hildale, UT.

Cane Beds—See K13SR, Hildale, UT.

***Casa Grande**—K43CO, KUSK Inc., Suite 445, 1616 E. Indian School Rd., Phoenix, AZ 85016-8604 (KUSK Ch. 7 Prescott-Phoenix), lat. 33° 00' 05", long. 111° 40' 29".

Casas Adobes—K02BW, Lee Enterprises Inc., 130 E. 2nd St., Davenport, IA 52801 (KGUN Ch. 9 Tucson)—100-w, lat. 32° 12' 53", long. 111° 00' 20".

Casas Adobes—K07DA, NPG of Arizona Inc., Box 29, St. Joseph, MO 64502-0029 (KOLD-TV Ch. 13 Tucson)—10-w, lat. 32° 14' 22", long. 110° 58' 13". Requests CP for change to lat. 32° 24' 56", long. 110° 42' 50". BPTTV-91050322

Casas Adobes—K64BV, H & C Communications Inc., 540 Corporation Ave., Holly Hill, FL 32017 (KVOA-TV Ch. 4 Tucson)—632-w, lat. 32° 12' 53", long. 111° 00' 20".

Central—See K57CU, Duncan.

Central—See K65CM, Duncan.

Central—See K67CP, Duncan.

Central—See K69DG, Duncan.

Chambers, Lupton, Navajo & Sanders—K07JR, Puerco Valley TV Assn. Inc., Box 15, Navajo, AZ (KNAZ-TV Ch. 2 Flagstaff)—1-w, lat. 35° 07' 24", long. 109° 11' 55".

***Chambers, Lupton, Navajo & Sanders**—K11OZ, Puerco Valley TV Assn. Inc., Box 15, Navajo, AZ (KOAT-TV Ch. 7 Albuquerque, NM)—10-w, lat. 35° 07' 24", long. 109° 11' 55".

Chambers, Lupton, Navajo & Sanders—K13KT, Puerco Valley TV Assn. Inc., Box 15, Navajo, AZ (KGGM-TV Ch. 13 Albuquerque, NM)—1-w, lat. 35° 07' 24", long. 109° 11' 55".

Chinle—K08HQ, KOB-TV Inc., 4 Broadcast Plaza SW, Albuquerque, NM 87104 (KOB-TV Ch. 4 Albuquerque, NM)—10-w, lat. 36° 09' 20", long. 109° 35' 46".

Chinle—K10IN, KOAT-TV Inc., 3801 Carlisle Blvd. NE, Albuquerque, NM 87107 (KOAT-TV Ch. 7 Albuquerque, NM)—10-w, lat. 36° 09' 20", long. 109° 35' 46".

Chinle—K13VW, New Mexico Bcstg. Co. Inc., 13 Broadcast Plaza, Albuquerque, NM 87104 (KGGM-TV Ch. 13 Albuquerque, NM)—10-w, lat. 36° 09' 20", long. 109° 35' 46".

Chinle—K51AV, Navajo Nation (K40AP Ch. 40 Tsaile)—100-w, lat. 36° 21' 15", long. 109° 49' 45".

Chino Valley—See K55DB, Prescott.

Chloride—K42CQ, Mohave County Board of Supervisors, Box 390, Kingman, AZ 86401 (KVBC Ch. 3 Las Vegas, NV)—10-w, lat. 35° 23' 57", long. 114° 09' 07".

Chloride—K54DE, Mohave County Board of Supervisors, Box 390, Kingman, AZ 86401 (KLAS-TV Ch. 8 Las Vegas, NV)—10-w, lat. 35° 23' 57", long. 114° 09' 17".

Chloride—K64AW, Mohave County Board of Supervisors, Box 390, Kingman, AZ 86401 (KTVK Ch. 3 Phoenix)—10-w, lat. 35° 23' 57", long. 114° 09' 17". Requests CP for change to lat. 34° 41' 12", long. 112° 07' 00". BPTTL-910702IH.

Clarkdale—See K38AI, Cottonwood.

Clarkdale, Cornville & Cottonwood—K40AD, Meredith Corp., Box 20100, 4016 N. Black Canyon Highway, Phoenix, AZ 85017 (KPHO-TV Ch. 5 Phoenix)— 1000-w, lat. 34° 41' 12", long. 112° 06' 59".

Clarkdale, Cornville, Cottonwood & Prescott Valley—K42AC, Arizona Board of Regents, c/o KAET, Arizona State U., Tempe, AZ 85281 (KAET Ch. 8 Phoenix)—1000-w, lat. 34° 41' 12", long. 112° 06' 59".

Clarkdale, Cottonwood & Verde Valley—K36AE, Great American TV & Radio Co. Inc., 511 W. Adams St., Phoenix, AZ 85003 (KTSP-TV Ch. 10 Phoenix)— 100-w, lat. 34° 41' 14", long. 112° 06' 59".

Clay Springs, Lakeside, Pinedale, Pine Top, Show Low, Snowflake & Taylor—K03FB, Arizona Board of Regents, c/o KAET, Arizona State U., Tempe, AZ 85281 (KUAT-TV Ch. 6 Tucson)—10-w, lat. 34° 12' 22", long. 109° 56' 34".

Clay Springs, Lakeside, Pinedale, Pine Top, Show Low, Snowflake & Taylor—K05GB, Porter Mountain Antenna TV Assn., Box 66, 680 W. 5th S, Snowflake, AZ (KGUN Ch. 9 Tucson)—10-w, lat. 34° 12' 22", long. 109° 56' 34".

Clay Springs, Lakeside, Pinedale, Pine Top, Show Low, Snowflake & Taylor—K07OJ, Porter Mountain Antenna TV Assn., Box 66, 680 W. 5th S, Snowflake, AZ (KOLD-TV Ch. 13 Tucson)—10-w, lat. 34° 12' 22", long. 109° 56' 34".

Clay Springs, Lakeside, Pinedale, Pine Top, Show Low, Snowflake & Taylor—K11NR, Porter Mountain Antenna TV Assn., Box 66, 680 W. 5th S, Snowflake, AZ (KVOA-TV Ch. 4 Tucson)—10-w, lat. 34° 12' 22", long. 109° 56' 34".

***Colorado City**—K17BR, Town of Colorado City, Box 70, Colorado City, AZ 86021 (KTVK Ch. 3 Phoenix)—100-w, lat. 36° 54' 11", long. 113° 01' 58".

Concho Valley Units 1, 2, 4 & 5 Subdivisions—K55BK, Lake Investment Co., Suite 401, 3550 N. Central, Phoenix, AZ (KVOA-TV Ch. 4 Tucson)—1-w, lat. 34° 24' 43", long. 109° 37' 10".

Concho Valley Units 1, 2, 4 & 5 Subdivisions—K57AU, Lake Investment Co., Suite 401, 3550 N. Central, Phoenix, AZ (KGUN Ch. 9 Tucson)—1-w, lat. 34° 24' 43", long. 109° 37' 10".

Concho Valley Units 1, 2, 4 & 5 Subdivisions—K59AZ, Lake Investment Co., Suite 401, 3550 N. Central, Phoenix, AZ (KOLD-TV Ch. 13 Tucson)—1-w, lat. 34° 24' 43", long. 109° 37' 10".

Cornville—See K04GL, Camp Verde.

Cornville—See K06AQ, Camp Verde.

Cornville—See K07BT, Camp Verde.

Cornville—See K09MD, Camp Verde.

Cornville—See K11MI, Camp Verde.

Cornville—See K38AI, Cottonwood.

Cornville—See K40AD, Clarkdale.

Cornville—See K42AC, Clarkdale.

Cornville—See K57DC, Camp Verde.

Cornville—See K59BF, Camp Verde.

Cornville—See K61BG, Camp Verde.

Cornville—See K63BG, Camp Verde.

Cornville—See K65BK, Camp Verde.

Cottonwood—K16BP, Howard F. Roycroft, 555 13th St. NW, Washington, DC 20004 (KUTP Ch. 45 Phoenix)—1000-w, lat. 34° 42' 17", long. 112° 06' 55". Requests CP for change to lat. 34° 41' 14", long. 112° 06' 01". BMPTT 8903ID.

Cottonwood—See K36AE, Clarkdale.

Cottonwood—See K40AD, Clarkdale.

Cottonwood—See K42AC, Clarkdale.

Cottonwood—K44CN, Scripps Howard Inc., 4625 S. 33rd Place, Phoenix, AZ 85040 (KNXV-TV Ch. 15 Phoenix). Note: Licensed as LPTV.

Cottonwood—K46CA, Yavapai College—100-w, lat. 34° 42' 17", long. 112° 06' 55".

Cottonwood—K58AV, Trinity Broadcasting of Arizona Inc., 3551 E. MacDowell Rd., Phoenix, AZ 85008 (KPAZ-TV Ch. 21 Phoenix)—100-w, lat. 34° 42' 00", long. 112° 07' 06".

Cottonwood, Clarkdale & Cornville—K38AI, Arizona Television Co., 3435 N. 16th St., Phoenix, AZ 85016 (KTVK Ch. 3 Phoenix)—1000-w, lat. 34° 41' 12", long. 112° 06' 59".

Cross Canyon—K57EF, Ganado Community TV Club, Box 614, Ganado, AZ (KGGM-TV Ch. 13 Albuquerque, NM)—1-w, lat. 35° 45' 46", long. 109° 10' 12". P1Davis Dam—See K19BR, Needles, CA.

Davis Dam—See K30BQ, Needles, CA.

Deer Lodge, Hyde Park & Seligman—K07DO, Seligman Recreation Assn., Box 307, Seligman, AZ (KTVK Ch. 3 Phoenix)—1-w, lat. 35° 21' 25", long. 112° 56' 45".

Deer Lodge, Hyde Park & Seligman—K09IO, Seligman Recreation Assn., Box 307, Seligman, AZ (KTSP-TV Ch. 10 Phoenix)—1-w, lat. 35° 21' 25", long. 112° 56' 45".

Deer Lodge, Hyde Park & Seligman—K11IT, Seligman Recreation Assn., Box 307, Seligman, AZ (KPNX Ch. 12 Phoenix-Mesa)—1-w, lat. 35° 21' 25", long. 112° 56' 45".

Deer Lodge, Hyde Park & Seligman—K13HJ, Seligman Recreation Assn., Box 307, Seligman, AZ (KPHO-TV Ch. 5 Phoenix)—1-w, lat. 35° 21' 25", long. 112° 56' 45".

***Dolan Springs**—K41BZ, Mohave County Board of Supervisors, Box 390, Kingman, AZ 86401 (KPNX Ch. 12 Phoenix-Mesa)—100-w, lat. 35° 35' 42", long. 114° 14' 46".

***Dolan Springs**—K62CH, Mohave County Board of Supervisors, Box 390, Kingman, AZ 86401 (KTVK Ch. 3 Phoenix)—100-w, lat. 35° 35' 42", long. 114° 14' 46".

Dolan Springs—K80CT, Mohave County Board of Supervisors, Box 390, Kingman, AZ 86401 (KPNX Ch. 12 Phoenix-Mesa)—20-w, lat. 35° 23' 27", long. 114° 22' 03".

Doney Park area—K77BJ, Mt. Elden Rural TV Inc., El Paso Natural Gas Co., Box 1492, El Paso, TX (KPHO-TV Ch. 5 Phoenix)—10-w, lat. 35° 14' 27", long. 111° 35' 48".

Duncan—K23CK, Arizona Board of Regents, U. of Arizona, Modern Languages Bldg., Tucson, AZ 85721 (KUAT-TV Ch. 6 Tucson)—100-w, lat. 32° 53' 14", long. 109° 18' 49".

Duncan—K43CN, Southern Greenlee County TV Assn. Inc., 222 N. Hwy. 75, Duncan, AZ 85534. Lat. 32° 53' 14", long. 109° 18' 49".

Duncan—K47DA, Southern Greenlee County TV Assn. Inc., 222 N. Hwy. 75, Duncan, AZ 85534 (KOLD-TV Ch. 13 Tucson)—930-w, lat. 32° 53' 14", long. 109° 18' 49".

Duncan—K49CH, Southern Greenlee County TV Assn. Inc., 222 N. Hwy. 75, Duncan, AZ 85534 (KNXV-TV Ch. 15 Phoenix)—930-w, lat. 32° 53' 14", long. 109° 18' 49".

Duncan—K51DG, Southern Greenlee County TV Assn. Inc., 222 N. Hwy. 75, Duncan, AZ 85534. Lat. 32° 53' 14", long. 109° 18' 49".

Duncan—K53DL, Southern Greenlee County TV Assn. Inc., 222 N. Hwy. 75, Duncan, AZ 85534 (KUTP Ch. 45 Phoenix)—500-w, lat. 32° 53' 14", long. 109° 18' 49".

Duncan, Franklin, Loma Linda Estates, Sheldon, Verde Lee Acres & York—K02FV, York-Sheldon TV Assn., Box 67, Rte. 2, Duncan, AZ (KGUN Ch. 9 Tucson)—5-w, lat. 32° 53' 14", long. 109° 18' 49".

Duncan, Franklin, Loma Linda Estates, Sheldon, Verde Lee Acres & York—K07IR, York-Sheldon TV Assn., Box 67, Rte. 2, Duncan, AZ (KOLD-TV Ch. 13 Tucson)—10-w, lat. 32° 53' 14", long. 109° 18' 49".

Duncan, Franklin, Loma Linda Estates, Sheldon, Verde Lee Acres & York—K11JJ, York-Sheldon TV Assn., Box 67, Rte. 2, Duncan, AZ (KVOA-TV Ch. 4 Tucson)—10-w, lat. 32° 53' 14", long. 109° 18' 49".

Duncan, Franklin, Loma Linda, Sheldon, Verde Lee & York, AZ & Virden, NM (azimuth 1); Artesia, Cactus, Central, Lone Star, Safford, San Jose, Solomon, Thatcher & Pima (azimuth 2)—K57CU, Southern Greenlee County TV Assn. Inc., 222 N. Hwy. 75, Duncan, AZ 85534 (KPHO-TV Ch. 5 Phoenix)—50-w per azimuth, lat. 32° 53' 14", long. 109° 18' 49". Solomon, Thatcher & Pima (azimuth 2).

Duncan, Franklin, Loma Linda, Sheldon, Verde Lee & York, AZ & Virden, NM (azimuth 1); Artesia, Cactus, Central, Lone Star, Safford, San Jose, Solomon, Thatcher & Pima (azimuth 2)—K65CM, Southern Greenlee County TV Assn. Inc., 222 N. Hwy. 75, Duncan, AZ 85534 (KUTP Ch. 45 Phoenix)—50-w per azimuth, lat. 32° 53' 14", long. 109° 18' 49".

Duncan, Franklin, Loma Linda, Sheldon, Verde Lee & York, AZ & Virden, NM (azimuth 1); Artesia, Cactus, Central, Lone Star, Safford, San Jose, Solomon, Thatcher & Pima (azimuth 2)—K67CP, Southern Greenlee County TV Assn. Inc., 222 N. Hwy. 75, Duncan, AZ 85534 (KTVK Ch. 3 Phoenix)—50-w per azimuth, lat. 32° 53' 14", long. 109° 18' 49".

Duncan, Franklin, Loma Linda, Sheldon, Verde Lee & York, AZ & Virden, NM (azimuth 1); Artesia, Cactus, Central, Lone Star, Safford, San Jose, Solomon, Thatcher & Pima (azimuth 2)—K69DG, Southern Greenlee County TV Assn. Inc., 222 N. Hwy. 75, Duncan, AZ 85534 (KOLD-TV Ch. 13 Tucson)—50-w per azimuth, lat. 32° 53' 14", long. 109° 18' 49". 0

East Flagstaff & Leupp—K68BW, Great American TV & Radio Co. Inc., 511 W. Adams St., Phoenix, AZ 85003 (KTSP-TV Ch. 10 Phoenix)—100-w, lat. 35° 14' 26", long. 111° 35' 48".

El Paso Gas Co. Navajo Compressor Station—K53AQ, Regents of U. of NM and Board of Education of the City of Albuquerque, 1130 University Blvd. NE, Albuquerque, NM 87102 (KNME-TV Ch. 5 Albuquerque, NM)—10-w, lat. 35° 40' 15", long. 109° 12' 03".

El Paso Natural Gas Co. Navajo Compressor Station—K68BL, El Paso Natural Gas Co., Box 1492, El Paso, TX 79978 (KOB-TV Ch. 4 Albuquerque, NM)— 10-w, lat. 35° 40' 15", long. 109° 12' 03".

Flagstaff—K26DH, Great American TV & Radio Co. Inc., 511 W. Adams St., Phoenix, AZ 85003 (KTSP-TV Ch. 10 Phoenix)—100-w, lat. 35° 14' 34", long. 111° 36' 40".

***Flagstaff**—K28CW, Howard F. Roycroft, 555 13th St. NW, Washington, DC 20004 (KUTP Ch. 45 Phoenix)—135-w, lat. 35° 14' 26", long. 111° 35' 48".

Flagstaff—K52CM, Scripps Howard Inc., 4625 S. 33rd Place, Phoenix, AZ 85040 (KNXV-TV Ch. 15 Phoenix)—100-w, lat. 35° 14' 26", long. 111° 35' 48".

Flagstaff—K60BP, Arizona Television Co., 3435 N. 16th St., Phoenix, AZ 85016 (KTVK Ch. 3 Phoenix)—100-w.

Flagstaff—K62BA, Trinity Broadcasting of Arizona Inc., 3551 E. MacDowell Rd., Phoenix, AZ 85008 (KPAZ-TV Ch. 21 Phoenix)—100-w, lat. 35° 14' 28", long. 111° 36' 35".

Flagstaff—K64BI, Meredith Corp., Box 20100, 4016 N. Black Canyon Highway, Phoenix, AZ 85017 (KPHO-TV Ch. 5 Phoenix)—100-w, lat. 35° 14' 28", long. 111° 36' 35".

***Flagstaff**—K66BS, Arizona Board of Regents, c/o KAET, Arizona State U., Tempe, AZ 85281 (KAET Ch. 8 Phoenix)—100-w, lat. 35° 14' 28", long. 111° 36' 35".

Fort Defiance, St. Michaels & Window Rock—K65BI, Navajo Tribal Council, Window Rock, AZ (KOB-TV Ch. 4 Albuquerque, NM)—100-w, lat. 35° 33' 36", long. 109° 06' 30".

Fort Defiance, St. Michaels & Window Rock—K67BQ, Navajo Tribal Council, Window Rock, AZ (KOAT-TV Ch. 7 Albuquerque, NM)—100-w, lat. 35° 33' 36", long. 109° 06' 30".

Fort Defiance, St. Michaels & Window Rock—K69BV, Navajo Tribal Council, Window Rock, AZ (KGGM-TV Ch. 13 Albuquerque, NM)—100-w, lat. 35° 33' 36", long. 109° 06' 30".

Franklin—See K02FV, Duncan.

Franklin—See K07IR, Duncan.

Franklin—See K11JJ, Duncan.

Franklin—See K57CU, Duncan.

Franklin—See K65CM, Duncan.

Franklin—See K67CP, Duncan.

Franklin—See K69DG, Duncan.

Gadsden—See K61AX, Mohawk Valley.

Gadsden—See K67BI, Mohawk Valley.

Ganado—K07PR, Ganado Community TV Club, Box 614, Ganado, AZ (KOB-TV Ch. 4 Albuquerque, NM)—10-w, lat. 35° 40' 40", long. 109° 33' 28".

Ganado—K09OI, Ganado Community TV Club, Box 614, Ganado, AZ (KOAT-TV Ch. 7 Albuquerque, NM)—10-w, lat. 35° 40' 40", long. 109° 33' 28".

Ganado—K11KY, Ganado Community TV Club, Box 614, Ganado, AZ (KGGM-TV Ch. 13 Albuquerque, NM)—1-w, lat. 35° 40' 40", long. 109° 33' 28".

Ganado—K13PX, Ganado Community TV Club, Box 614, Ganado, AZ (KGGM-TV Ch. 13 Albuquerque, NM)—10-w, lat. 35° 40' 40", long. 109° 33' 28".

Ganado & Greasewood—K04HW, Navajo Tribe, Communications Dept., Box 86, Fort Defiance, AZ (KTSP-TV Ch. 10 Phoenix)—10-w, lat. 35° 28' 16", long. 110° 11' 19".

Gas City—See K19BR, Needles, CA.

Gas City—See K30BQ, Needles, CA.

Gas City, Mohave County & Topock, AZ & Needles, CA—K58AP, Mohave County Board of Supervisors, Box 390, Kingman, AZ 86401 (KVVU-TV Ch. 5 Henderson-Las Vegas, NV)—20-w, lat. 35° 02' 09", long. 114° 22' 14".

Gas City, Mohave County & Topock, AZ & Needles, CA—K62AG, Mohave County Board of Supervisors, Box 390, Kingman, AZ 86401 (KAET Ch. 8 Phoenix)—100-w, lat. 35° 02' 09", long. 114° 22' 14".

Gas City, Mohave County & Topock, AZ & Needles, CA—K64AG, Mohave County Board of Supervisors, Box 390, Kingman, AZ 86401 (KPHO-TV Ch. 5 Phoenix)—100-w, lat. 35° 02' 09", long. 114° 22' 14".

Globe & Miami—K57BO, Community TV Project, 4016 N. Black Canyon Hwy., Phoenix, AZ (KTVK Ch. 3 Phoenix)—20-w, lat. 33° 20' 20", long. 110° 52' 16".

Globe & Miami—K59CI, Meredith Corp., Box 20100, 4016 N. Black Canyon Highway, Phoenix, AZ 85017 (KPHO-TV Ch. 5 Phoenix)—20-w, lat. 33° 20' 20", long. 110° 52' 16".

Globe & Miami—K61FB, Community TV Project Inc., lat. 33° 20' 20", long. 110° 52' 16".

Globe & Miami—K63DK, Community TV Project, 4016 N. Black Canyon Hwy., Phoenix, AZ (KPAZ-TV Ch. 21 Phoenix)—20-w, lat. 33° 20' 20", long. 110° 52' 16".

Globe & Miami—K67AB, Community TV Project, 4016 N. Black Canyon Hwy., Phoenix, AZ (KAET Ch. 8 Phoenix)—20-w, lat. 33° 20' 20", long. 110° 52' 16".

Globe & Miami—K70BY, Community TV Project, 4016 N. Black Canyon Hwy., Phoenix, AZ (KPNX Ch. 12 Phoenix-Mesa)—20-w, lat. 33° 20' 20", long. 110° 52' 16".

Golden Valley—K11TA, Mohave County Board of Supervisors, 315 E. Oak St., Kingman, AZ 86401 (KTVK Ch. 3 Phoenix)—10-w, lat. 35° 13' 40", long. 114° 12' 54".

Golden Valley—K46CG, Mohave County Board of Supervisors, 315 E. Oak St., Kingman, AZ 86401 (KTSP-TV Ch. 10 Phoenix)—100-w, lat. 35° 13' 40", long. 114° 12' 54".

Grand Canyon—K07LQ, Grand Canyon Recreation Assn., Box 553, Grand Canyon, AZ (KPHO-TV Ch. 5 Phoenix)—1-w, lat. 36° 03' 05", long. 112° 09' 15".

Grand Canyon—K09IP, Grand Canyon Recreation Assn., Box 553, Grand Canyon, AZ (KTSP-TV Ch. 10 Phoenix)—1-w, lat. 36° 03' 05", long. 112° 09' 15".

Grand Canyon—K11IU, Grand Canyon Recreation Assn., Box 553, Grand Canyon, AZ (KPNX Ch. 12 Phoenix-Mesa)—1-w, lat. 36° 03' 05", long. 112° 09' 15".

Grand Canyon—K13IZ, Grand Canyon Recreation Assn., Box 553, Grand Canyon, AZ (KTVK Ch. 3 Phoenix)—1-w, lat. 36° 03' 05", long. 112° 09' 15".

Grand Canyon—See K64AP, Ash Fork.

Grand Canyon—See K66AM, Ash Fork.

Grand Canyon—See K70BO, Ash Fork.

Grand Canyon—See K72BI, Ash Fork.

Grand Canyon—See K74BW, Ash Fork.

Greasewood—See K04HW, Ganado.

Greasewood—K07KI, Greasewood Community Club, Greasewood Boarding School, Ganado, AZ 86505 (KNAZ-TV Ch. 2 Flagstaff)—1-w, lat. 35° 33' 12", long. 109° 43' 09".

***Greasewood**—K08JT, Greasewood Community Club, Greasewood Boarding School, Ganado, AZ 86505 (KOB-TV Ch. 4 Albuquerque, NM)—1-w, lat. 35° 33' 12", long. 109° 43' 09".

Greasewood—K10KT, Greasewood Community Club, Greasewood Boarding School, Ganado, AZ 86505 (KTSP-TV Ch. 10 Phoenix)—1-w, lat. 35° 33' 12", long. 109° 43' 09".

Greasewood—K12IO, Greasewood Community Club, Greasewood Boarding School, Ganado, AZ 86505 (KOAT-TV Ch. 7 Albuquerque, NM)—1-w, lat. 35° 33' 12", long. 109° 43' 09".

***Greasewood**—K24CC, Greasewood Community Club, Greasewood Boarding School, Ganado, AZ 86505 (KGGM-TV Ch. 13 Albuquerque, NM)—1-w, lat. 35° 33' 12", long. 109° 43' 09".

Green Valley—See K57BD, Bisbee.

Greer—K06AP, Greer Community TV Assn., Box 41, Greer, AZ (KGUN Ch. 9 Tucson)—1-w, lat. 34° 01' 00", long. 109° 27' 32".

Greer—K07GC, Greer Community TV Assn., Box 41, Greer, AZ (KVOA-TV Ch. 4 Tucson)—1-w, lat. 34° 01' 00", long. 109° 27' 32".

Greer—K11PG, Greer Community TV Assn., Box 41, Greer, AZ (KOLD-TV Ch. 13 Tucson)—1-w, lat. 34° 01' 00", long. 109° 27' 32".

***Hopi Reservations**—K70FH, Hopi Indian Tribe, Oraibi, AZ (KTVK Ch. 3 Phoenix)—50-w, lat. 35° 48' 55", long. 110° 15' 54".

Hopi Reservations—K74DS, Hopi Indian Tribe, Oraibi, AZ (KTSP-TV Ch. 10 Phoenix)—50-w, lat. 35° 48' 55", long. 110° 15' 54".

Hyde Park—See K07DO, Deer Lodge.

Hyde Park—See K09IO, Deer Lodge.

Hyde Park—See K11IT, Deer Lodge.

Hyde Park—See K13HJ, Deer Lodge.

Jacks Canyon—See K45AE, Big Park Valley area.

Jacks Canyon—See K47AA, Big Park Valley area.

Jacks Canyon—See K49AE, Big Park Valley area.

Jacks Canyon—See K51AG, Big Park Valley area.

Jacks Canyon—See K53AI, Big Park Valley area.

Kayenta—K04ID, Kayenta TV Assn., Box 221, Kayenta, AZ (KGGM-TV Ch. 13 Albuquerque, NM)—1-w, lat. 36° 43' 30", long. 110° 15' 37".

Kayenta & Northern Chinle Valley—K10EO, Kayenta TV Assn., Box 221, Kayenta, AZ (KGGM-TV Ch. 13 Albuquerque, NM)—10-w, lat. 36° 27' 37", long. 109° 05' 37".

Kayenta & Shonto—K06GN, Kayenta TV Assn., Box 221, Kayenta, AZ (KOAT-TV Ch. 7 Albuquerque, NM)—10-w, lat. 36° 39' 35", long. 110° 20' 25".

Kayenta & Shonto—K07IV, Kayenta TV Assn., Box 221, Kayenta, AZ (KOB-TV Ch. 4 Albuquerque, NM)—10-w, lat. 36° 39' 35", long. 110° 20' 25".

***Kingman**—K14HG, Howard F. Roycroft, 555 13th St. NW, Washington, DC 20004 (KUTP Ch. 45 Phoenix)—82-w, lat. 35° 04' 52", long. 113° 54' 13".

Kingman—K31BI, Mohave County Board of Supervisors, Box 390, Kingman, AZ 86401 (KLAS-TV Ch. 8 Las Vegas, NV)—100-w, lat. 35° 06' 37", long. 113° 52' 55".

***Kingman**—K44DK, Mohave County Board of Supervisors, Box 390, Kingman, AZ 86401. 50-w, lat. 35° 04' 53", long. 113° 54' 14".

Kingman—K48AY, Mohave County Board of Supervisors, Box 390, Kingman, AZ 86401 (KTVK Ch. 3 Phoenix)—100-w, lat. 35° 05' 30", long. 113° 54' 04".

Kingman—K50CY, Mohave County Board of Supervisors, Box 390, Kingman, AZ 86401 (KPNX Ch. 12 Phoenix-Mesa)—100-w, lat. 35° 05' 30", long. 113° 54' 04".

Kingman—K60AX, Mohave County Board of Supervisors, Box 390, Kingman, AZ 86401 (KVVU-TV Ch. 5 Henderson-Las Vegas, NV)—20-w, lat. 35° 05' 30", long. 113° 54' 04".

Kingman—K66AK, Mohave County Board of Supervisors, Box 390, Kingman, AZ 86401 (KPHO-TV Ch. 5 Phoenix)—100-w, lat. 35° 05' 30", long. 113° 54' 04".

Kingman—K68AK, Mohave County Board of Supervisors, Box 390, Kingman, AZ 86401 (KAET Ch. 8 Phoenix)—100-w, lat. 35° 05' 30", long. 113° 54' 04".

Kingman—K82AA, Mohave County Board of Supervisors, Box 390, Kingman, AZ 86401 (KTSP-TV Ch. 10 Phoenix)—100-w, lat. 35° 05' 30", long. 113° 54' 04".

***Lake Havasu City**—K15CR, Howard F. Roycroft, 555 13th St. NW, Washington, DC 20004 (KUTP Ch. 45 Phoenix), lat. 34° 36' 09", long. 114° 22' 13".

***Lake Havasu City**—K42CG, London Bridge Bcstg., 2001 Industrial Blvd., Lake Havasu City, AZ 86403 (K45AJ Ch. 45 Lake Havasu City)—100-w, lat. 34° 36' 11", long. 114° 22' 14".

Lake Havasu City—K52AX, Mohave County Board of Supervisors, Box 390, Kingman, AZ 86401 (KVVU-TV Ch. 5 Henderson-Las Vegas, NV)—100-w, lat. 34° 36' 11", long. 114° 22' 14".

Lake Havasu City—K54AN, Mohave County Board of Supervisors, Box 390, Kingman, AZ 86401 (KPNX Ch. 12 Phoenix-Mesa)—1-w, lat. 34° 36' 11", long. 114° 22' 14".

Lake Havasu City—K56BU, Mohave County Board of Supervisors, Box 390, Kingman, AZ 86401 (KTVK Ch. 3 Phoenix)—1-w, lat. 34° 36' 11", long. 114° 22' 14".

Lake Havasu City—K58BJ, Mohave County Board of Supervisors, Box 390, Kingman, AZ 86401 (KTSP-TV Ch. 10 Phoenix)—1-w, lat. 34° 36' 11", long. 114° 22' 14".

Lake Havasu City—K62BN, Mohave County Board of Supervisors, Box 390, Kingman, AZ 86401 (KPHO-TV Ch. 5 Phoenix)—1-w, lat. 34° 36' 11", long. 114° 22' 14".

Lake Havasu City—K64BN, Mohave County Board of Supervisors, Box 390, Kingman, AZ 86401 (KAET Ch. 8 Phoenix)—1-w, lat. 34° 33' 05", long. 114° 11' 36".

Lakeside—See K03FB, Clay Springs.

Lakeside—See K05GB, Clay Springs.

Lakeside—See K07OJ, Clay Springs.

Lakeside—See K11NR, Clay Springs.

Lakeside—See K22BX, Show Low.

Le Chee & Wahweap Marina area—K07PH, Lake Powell Antennavision Inc., Box 2503, Page, AZ (KUED Ch. 7 Salt Lake City, UT)—10-w, lat. 36° 51' 06", long. 111° 26' 17".

Le Chee & Wahweap Marina area—K09OJ, Lake Powell Antennavision Inc., Box 2503, Page, AZ (KUTV Ch. 2 Salt Lake City, UT)—10-w.

Le Chee & Wahweap Marina area—K11PA, Lake Powell Antennavision Inc., Box 2503, Page, AZ (KTVX Ch. 4 Salt Lake City, UT)—10-w.

Le Chee & Wahweap Marina area—K13QB, Lake Powell Antennavision Inc., Box 2503, Page, AZ (KSL-TV Ch. 5 Salt Lake City, UT)—10-w.

Leupp—See K68BW, East Flagstaff.

Littlefield—See K04AZ, Montoqua, UT.

Littlefield—See K41AG, Santa Clara, UT.

Loma Linda—See K57CU, Duncan.

Loma Linda—See K65CM, Duncan.

Loma Linda—See K67CP, Duncan.

Loma Linda—See K69DG, Duncan.

Loma Linda Estates—See K02FV, Duncan.

Loma Linda Estates—See K07IR, Duncan.

Loma Linda Estates—See K11JJ, Duncan.

Lone Star—See K57CU, Duncan.

Lone Star—See K65CM, Duncan.

Lone Star—See K67CP, Duncan.

Lone Star—See K69DG, Duncan.

Lupton—See K07JR, Chambers.

Lupton—See K11OZ, Chambers.

Lupton—See K13KT, Chambers.

***Many Farms**—K32CR, KGSW-TV Inc., Box 25200, Albuquerque, NM 87125 (KGSW-TV Ch. 14 Albuquerque, NM)—100-w, lat. 36° 27' 31", long. 109° 05' 37".

Many Farms—K63AE, KOAT-TV Inc., 3801 Carlisle Blvd. NE, Albuquerque, NM 87107 (KOAT-TV Ch. 7 Albuquerque, NM)—100-w, lat. 36° 27' 30", long. 109° 05' 37".

Many Farms—K67AF, Chinle TV Assn., Box 36, Chinle, AZ (KGGM-TV Ch. 13 Albuquerque, NM)—100-w, lat. 36° 27' 30", long. 109° 05' 37".

Martinez Lake—K49BX, Welton-Mohawk Irrigation & Drainage District, Box 19, Rte. 1, Welton, AZ 85356 (KAET Ch. 8 Phoenix)—20-w, lat. 32° 57' 49", long. 114° 25' 37".

***Martinez Lake**—K51CJ, Welton-Mohawk Irrigation & Drainage District, Box 19, Rte. 1, Welton, AZ 85356 (KTSP-TV Ch. 10 Phoenix)— 20-w, lat. 32° 57' 49", long. 114° 25' 37".

Meadview—K25DH, Mohave County Board of Supervisors, Box 390, Kingman AZ 86401. 100-w, lat. 35° 51' 48", long. 114° 05' 45".

Meadview—K52CT, Mohave County Board of Supervisors, Box 390, Kingman, AZ 86401 (KPNX Ch. 12 Phoenix-Mesa)—100-w, lat. 35° 51' 48", long. 114° 05' 45".

***Meadview**—K56DX, Mohave County Board of Supervisors, Box 390, Kingman, AZ 86401 (KTVK Ch. 3 Phoenix)—100-w, lat. 35° 51' 48", long. 114° 05' 45".

***Mesa**—K17BU, Stephen L. Atwood, 5829 E. Caballo Lane, Paradise Valley, AZ 85253 (KUSK Ch. 7 Prescott-Phoenix)—1000-w, lat. 33° 29' 30", long. 111° 38' 22".

Miami—See K57BO, Globe.

Miami—See K63DK, Globe.

Miami—See K67AB, Globe.

Miami—See K70BY, Globe.

Mohave County—See K58AP, Gas City.

Mohave County—See K62AG, Gas City.

Mohave County—See K64AG, Gas City.

Mohawk Valley & Welton—K63AV, Welton-Mohawk Irrigation & Drainage District, Box 19, Rte. 1, Welton, AZ 85356 (KYEL-TV Ch. 13 Yuma)—100-w, lat. 32° 40' 21", long. 114° 20' 07".

Mohawk Valley & Welton—K65BB, Welton-Mohawk Irrigation & Drainage District, Box 19, Rte. 1, Welton, AZ 85356 (KTSP-TV Ch. 10 Phoenix)— 100-w, lat. 32° 40' 21", long. 114° 20' 07". Requests CP to switch primary stations with K69BQ.

Mohawk Valley & Welton—K69BQ, Welton-Mohawk Irrigation & Drainage District, Box 19, Rte. 1, Welton, AZ 85356 (KPHO-TV Ch. 5 Phoenix)— 100-w, lat. 32° 40' 21", long. 114° 20' 07". Requests CP to switch primary stations with K65BB.

Mohawk Valley, Welton, Gadsden, San Luis & Somerton—K61AX, Welton-Mohawk Irrigation & Drainage District, Box 19, Rte. 1, Welton, AZ 85356 (KAET Ch. 8 Phoenix)—100-w, lat. 32° 40' 21", long. 114° 20' 07".

Mohawk Valley, Welton, Gadsden, San Luis & Somerton—K67BI, Welton-Mohawk Irrigation & Drainage District, Box 19, Rte. 1, Welton, AZ 85356 (KTVK Ch. 3 Phoenix)—100-w, lat. 32° 40' 21", long. 114° 20' 07".

***Munds Park**—K04JO, Pinewood Property Owners Assn. (KTVK Ch. 3 Phoenix)—1-w, lat. 34° 56' 25", long. 111° 39' 16".

***Munds Park**—K05GN, Pinewood Property Owners Assn. (KPHO-TV Ch. 5 Phoenix)—1-w, lat. 34° 56' 25", long. 111° 39' 16".

***Munds Park**—K12LP, Pinewood Property Owners Assn. (KTSP-TV Ch. 10 Phoenix)—1-w, lat. 34° 56' 25", long. 111° 39' 16".

Navajo—See K07JR, Chambers.

Navajo—See K11OZ, Chambers.

Navajo—See K13KT, Chambers.

Navajo Compressor Station—K64AY, El Paso Natural Gas Co., Box 1492, El Paso, TX 79978 (KOAT-TV Ch. 7 Albuquerque, NM)—10-w, lat. 35° 40' 15", long. 109° 12' 03".

Navajo Compressor Station—K66BH, El Paso Natural Gas Co., Box 1492, El Paso, TX 79978 (KGGM-TV Ch. 13 Albuquerque, NM)—10-w, lat. 35° 40' 15", long. 109° 12' 03".

Northern Chinle Valley—See K10EO, Kayenta.

Nutrioso—K02GW, Nutrioso TV Assn., Nutrioso, AZ (KOLD-TV Ch. 13 Tucson)—1-w, lat. 33° 55' 55", long. 109° 15' 00".

Nutrioso—K06HI, Nutrioso TV Assn., Nutrioso, AZ (KGUN Ch. 9 Tucson)—1-w, lat. 33° 55' 55", long. 109° 15' 00".

Nutrioso—K07KC, Nutrioso TV Assn., Nutrioso, AZ (KVOA-TV Ch. 4 Tucson)—1-w, lat. 33° 55' 55", long. 109° 15' 00".

Oak Creek—See K45AE, Big Park Valley area.

Oak Creek—See K47AA, Big Park Valley area.

Oak Creek—See K49AE, Big Park Valley area.

Oak Creek—See K51AG, Big Park Valley area.

Oak Creek—See K53AI, Big Park Valley area.

Oro Valley—K16AC, Lee Enterprises Inc., 130 E. 2nd St., Davenport, IA 52801 (KGUN Ch. 9 Tucson)—1000-w, lat. 32° 12' 53", long. 111° 00' 20". Requests CP for change to lat. 32° 12' 48", long. 111° 00' 20". BPTT-901217IL

Parker—K70AH, Parker TV Translators, Box 33 (KTVK Ch. 3 Phoenix)— 10-w, lat. 34° 07' 30", long. 114° 12' 24".

Parker—K72BJ, Parker TV Translators, Box 33 (KPHO-TV Ch. 5 Phoenix)—20-w, lat. 34° 07' 30", long. 114° 12' 24".

Parker—K74BR, Parker TV Translators, Box 33 (KPNX Ch. 12 Phoenix-Mesa)—10-w, lat. 34° 07' 30", long. 114° 12' 24".

Parker—K76BO, Parker TV Translators, Box 33 (KECY-TV Ch. 9 El Centro-Yuma, CA)—10-w, lat. 34° 07' 30", long. 114° 12' 24".

Parks—See K66AM, Ash Fork.

Parks—See K70BO, Ash Fork.

Parks—See K72BI, Ash Fork.

Parks—See K74BW, Ash Fork.

Patagonia—See K57BD, Bisbee.

Peach Springs—K42CP, Mohave County Board of Supervisors, Box 390, Kingman, AZ 86401 (KPNX Ch. 12 Phoenix-Mesa)—10-w, lat. 35° 32' 10", long. 113° 25' 52".

Peach Springs—K54DD, Mohave County Board of Supervisors, Box 390, Kingman, AZ 86401 (KTSP-TV Ch. 10 Phoenix)—10-w, lat. 35° 32' 10", long. 113° 25' 52".

Phoenix—K27AN, KUSK Inc., Suite 445, 1616 E. Indian School Rd., Phoenix, AZ 85016-8604 (KUSK Ch. 7 Prescott-Phoenix)—100-w, lat. 33° 20' 00", long. 112° 03' 46". Licensed as LPTV.

Phoenix—K55EH, KUSK Inc., Suite 445, 1616 E. Indian School Rd., Phoenix, AZ 85016-8604 (KUSK Ch. 7 Prescott-Phoenix)—288-w, lat. 33° 35' 47", long. 112° 08' 29".

Phoenix—K61CA, Community TV Network of Phoenix Inc. (KSTS Ch. 48 San Jose, CA)—96-w, lat. 33° 35' 38", long. 112° 05' 11".

Pima—K02DR, Pima TV Assn., Box 4 (KGUN Ch. 9 Tucson)—1-w, lat. 32° 56' 33", long. 109° 49' 32".

Pima—K06DS, Pima TV Assn., Box 4 (KOLD-TV Ch. 13 Tucson)—1-w, lat. 32° 56' 33", long. 109° 49' 32".

Pima—K07GB, Pima TV Assn., Box 4 (KVOA-TV Ch. 4 Tucson)—1-w, lat. 32° 56' 33", long. 109° 49' 32".

Pima—K11NJ, Pima TV Assn., Box 4 (KPHO-TV Ch. 5 Phoenix)—1-w, lat. 32° 56' 22", long. 109° 49' 53".

Pima—See K57CU, Duncan.

Pima—See K65CM, Duncan.

Pima—See K67CP, Duncan.

Pima—See K69DG, Duncan.

Pine Top—See K03FB, Clay Springs.

Pine Top—See K05GB, Clay Springs.

Pine Top—See K07OJ, Clay Springs.

Pine Top—See K11NR, Clay Springs.

Pinedale—See K03FB, Clay Springs.

Pinedale—See K05GB, Clay Springs.

Pinedale—See K07OJ, Clay Springs.

Pinedale—See K11NR, Clay Springs.

Prescott—K04AI, Great American TV & Radio Co. Inc., 511 W. Adams St., Phoenix, AZ 85003 (KTSP-TV Ch. 10 Phoenix)—10-w, lat. 34° 29' 20", long. 112° 32' 15".

Prescott—K06AE, KPNX Bcstg. Co., Box 711, Phoenix, AZ 85001 (KPNX Ch. 12 Phoenix-Mesa)—10-w, lat. 34° 29' 20", long. 112° 32' 15".

Prescott—K09KV, Meredith Corp., Box 20100, 4016 N. Black Canyon Highway, Phoenix, AZ 85017 (KPHO-TV Ch. 5 Phoenix)—10-w, lat. 34° 29' 20", long. 112° 32' 15".

Prescott—K11LC, Arizona Television Co., 3435 N. 16th St., Phoenix, AZ 85016 (KTVK Ch. 3 Phoenix)—10-w, lat. 34° 29' 20", long. 112° 32' 15".

Prescott—K14HC, United Entertainment Group Inc., 8501 Wilshire Blvd., No. 340, Beverly Hills, CA 90211 (KUTP Ch. 45 Phoenix)—100-w, lat. 34° 32' 27", long. 112° 25' 40". Note: Licensed as LPTV.

Prescott—K47DJ, Scripps Howard Inc., 4625 S. 33rd Place, Phoenix, AZ 85040 (KNXV-TV Ch. 15 Phoenix)—100-w, lat. 34° 29' 25", long. 112° 32' 00".

Prescott & Chino Valley—K55DB, Arizona Board of Regents, c/o KAET, Arizona State U., Tempe, AZ 85281 (KAET Ch. 8 Phoenix)—100-w, lat. 34° 31' 59", long. 112° 29' 24".

Prescott Valley—See K42AC, Clarkdale.

Quartzsite—K06FB, Quartzsite Improvement Assn. Inc., Box 541, Quartzsite, AZ (KPNX Ch. 12 Phoenix-Mesa)—1-w, lat. 33° 40' 00", long. 114° 03' 20".

Quartzsite—K07HX, Quartzsite Improvement Assn. Inc., Box 541, Quartzsite, AZ (KTVK Ch. 3 Phoenix)—1-w, lat. 33° 40' 00", long. 114° 03' 20".

Quartzsite—K54CT, Quartzsite Improvement Assn. Inc., Box 541, Quartzsite, AZ (KPHO-TV Ch. 5 Phoenix)—1-w, lat. 33° 40' 00", long. 114° 03' 20".

Quartzsite—K58DB, Quartzsite Improvement Assn. Inc., Box 541, Quartzsite, AZ (KYEL-TV Ch. 13 Yuma)—1-w, lat. 33° 40' 00", long. 114° 03' 20".

Quincy—See K05DZ, Indian Valley, CA.

Rimrock—See K04GL, Camp Verde.

Rimrock—See K06AQ, Camp Verde.

Rimrock—See K07BT, Camp Verde.

Rimrock—See K09MD, Camp Verde.

Rimrock—See K11MI, Camp Verde.

Rimrock—See K57DC, Camp Verde.

Rimrock—See K59BF, Camp Verde.

Rimrock—See K61BG, Camp Verde.

Rimrock—See K63BG, Camp Verde.

Rimrock—See K65BK, Camp Verde.

Round Valley—K06BX, R.V.T.V. Repeater Assn., Box 1, Springerville, AZ (KGUN Ch. 9 Tucson)—1-w, lat. 34° 06' 00", long. 109° 27' 05".

Round Valley—K07HV, R.V.T.V. Repeater Assn., Box 1, Springerville, AZ (KVOA-TV Ch. 4 Tucson)—10-w, lat. 34° 06' 00", long. 109° 27' 05".

Round Valley—K11KN, R.V.T.V. Repeater Assn., Box 1, Springerville, AZ (KOLD-TV Ch. 13 Tucson)—10-w, lat. 34° 06' 00", long. 109° 27' 05".

Safford—See K57CU, Duncan.

Safford—See K65CM, Duncan.

Safford—See K67CP, Duncan.

Safford—See K69DG, Duncan.

St. Johns—K06BO, St. Johns TV Committee, St. Johns, AZ (KGUN Ch. 9 Tucson)—10-w, lat. 34° 31' 30", long. 109° 30' 45".

St. Johns—K07EV, St. Johns TV Committee, St. Johns, AZ (KOLD-TV Ch. 13 Tucson)—10-w, lat. 34° 30' 45", long. 109° 31' 30".

St. Johns—K11CY, St. Johns TV Committee, St. Johns, AZ (KVOA-TV Ch. 4 Tucson)—10-w, lat. 34° 31' 30", long. 109° 30' 45".

St. Michaels—See K65BI, Fort Defiance.

St. Michaels—See K67BQ, Fort Defiance.

St. Michaels—See K69BV, Fort Defiance.

Salt River Community Housing Area at Horse Mesa Dam—K56BH, Salt River Agricultural Improvement & Power District, Box 1980, Phoenix, AZ (KTVK Ch. 3 Phoenix)—1-w, lat. 33° 33' 03", long. 111° 21' 00".

Salt River Community Housing Area at Horse Mesa Dam—K58BA, Salt River Agricultural Improvement & Power District, Box 1980, Phoenix, AZ (KTSP-TV Ch. 10 Phoenix)—1-w, lat. 33° 33' 03", long. 111° 21' 00".

Salt River Community Housing Area at Horse Mesa Dam—K60BG, Salt River Agricultural Improvement & Power District, Box 1980, Phoenix, AZ (KPNX Ch. 12 Phoenix-Mesa)—1-w, lat. 33° 33' 03", long. 111° 21' 00".

San Jose—See K57CU, Duncan.

San Jose—See K65CM, Duncan.

San Jose—See K67CP, Duncan.

San Jose—See K69DG, Duncan.

San Luis—See K61AX, Mohawk Valley.

San Luis—See K67BI, Mohawk Valley.

Sanders—See K07JR, Chambers.

Sanders—See K11OZ, Chambers.

Sanders—See K13KT, Chambers.

Santa Clara—See K57BG, Gunlock, UT.

***Scottsdale**—K23BY, KUSK Inc., Suite 445, 1616 E. Indian School Rd., Phoenix, AZ 85016-8604 (KUSK Ch. 7 Prescott-Phoenix)—1000-w, lat. 33° 34' 33", long. 111° 46' 51". Requests modification of CP to lat. 33° 36' 45", long. 111° 54' 46". BMPTT-910503YK

Seligman—See K07DO, Deer Lodge.

Seligman—See K09ID, Deer Lodge.

Seligman—See K11IT, Deer Lodge.

Seligman—See K13HJ, Deer Lodge.

Sheldon—See K02FV, Duncan.

Sheldon—See K07IR, Duncan.

Sheldon—See K11JJ, Duncan.

Sheldon—See K57CU, Duncan.

Sheldon—See K65CM, Duncan.

Sheldon—See K67CP, Duncan.

Sheldon—See K69DG, Duncan.

Shonto—See K06GN, Kayenta.

Shonto—See K07IV, Kayenta.

Show Low—See K03FB, Clay Springs.

Show Low—See K05GB, Clay Springs.

Show Low—See K07OJ, Clay Springs.

Show Low—See K11NR, Clay Springs.

***Show Low & Lakeside**—K22BX, Arizona Board of Regents, c/o KAET, Arizona State U., Tempe, AZ 85281 (KAET Ch. 8 Phoenix)—1000-w, lat. 34° 12' 20", long. 109° 56' 26".

Sierra Vista—See K57BD, Bisbee.

Snowflake—See K03FB, Clay Springs.

Snowflake—See K05GB, Clay Springs.

Snowflake—See K07OJ, Clay Springs.

Snowflake—See K11NR, Clay Springs.

Solomon—See K57CU, Duncan.

Solomon—See K65CM, Duncan.

Solomon—See K67CP, Duncan.

Solomon—See K69DG, Duncan.

Somerton—See K61AX, Mohawk Valley.

Somerton—See K67BI, Mohawk Valley.

Sonoita—See K57BD, Bisbee.

UHF, VHF, ITFS/MMDS
Broadcast / Tower / Studio
Products and Service
Turnkey Systems Since 1960
PO Box 68 • White Haven, PA 18661 • 717-443-9575
1-800-233-6193
FAX 717-443-9257

***Sycamore Mobile Home Park & Bagdad**—K51AM, Cyprus Bagdad Copper Co., Box 245, Bagdad, AZ (KTVK Ch. 3 Phoenix)—1-w, lat. 34° 35' 47", long. 113° 08' 56".

***Sycamore Mobile Home Park & Bagdad**—K53AS, Cyprus Bagdad Copper Co., Box 245, Bagdad, AZ (KPHO-TV Ch. 5 Phoenix)—1-w, lat. 34° 35' 47", long. 113° 08' 56".

***Sycamore Mobile Home Park & Bagdad**—K55CO, Cyprus Bagdad Copper Co., Box 245, Bagdad, AZ (KAET Ch. 8 Phoenix)—1-w, lat. 34° 35' 47", long. 113° 08' 56".

***Sycamore Mobile Home Park & Bagdad**—K57CA, Cyprus Bagdad Copper Co., Box 245, Bagdad, AZ (KTSP-TV Ch. 10 Phoenix)—1-w, lat. 34° 35' 47", long. 113° 08' 56".

***Sycamore Mobile Home Park & Bagdad**—K59CA, Cyprus Bagdad Copper Co., Box 245, Bagdad, AZ (KPNX Ch. 12 Phoenix-Mesa)—1-w, lat. 34° 35' 47", long. 113° 08' 56".

Taylor—See K03FB, Clay Springs.

Taylor—See K05GB, Clay Springs.

Taylor—See K07OJ, Clay Springs.

Taylor—See K11NR, Clay Springs.

Thatcher—See K57CU, Duncan.

Thatcher—See K65CM, Duncan.

Thatcher—See K67CP, Duncan.

Thatcher—See K69DG, Duncan.

Topock—See K58AP, Gas City.

Topock—See K62AG, Gas City.

Topock—See K64AG, Gas City.

***Tucson**—K40AC, Hallmark Acquisition Inc., lat. 32° 14' 56", long. 111° 06' 58".

Tucson—K56ED, Trinity Bcstg. of Arizona, lat. 32° 14' 56", long. 111° 06' 59".

Tucson—See K57BD, Bisbee.

Valley Vista Estates—See K45AE, Big Park Valley area.

Valley Vista Estates—See K47AA, Big Park Valley area.

Valley Vista Estates—See K49AE, Big Park Valley area.

Valley Vista Estates—See K51AG, Big Park Valley area.

Valley Vista Estates—See K53AI, Big Park Valley area.

Verde Lee—See K57CU, Duncan.

Verde Lee—See K65CM, Duncan.

Verde Lee—See K67CP, Duncan.

Verde Lee—See K69DG, Duncan.

Verde Lee Acres—See K02FV, Duncan.

Verde Lee Acres—See K07IR, Duncan.

Verde Lee Acres—See K11JJ, Duncan.

Verde Valley—See K04GL, Camp Verde.

Verde Valley—See K06AQ, Camp Verde.

Verde Valley—See K07BT, Camp Verde.

Verde Valley—See K09MD, Camp Verde.

Verde Valley—See K11MI, Camp Verde.

Verde Valley—See K36AE, Clarkdale.

Verde Valley—See K57DC, Camp Verde.

Verde Valley—See K59BF, Camp Verde.

Verde Valley—See K61BG, Camp Verde.

Verde Valley—See K63BG, Camp Verde.

Verde Valley—See K65BK, Camp Verde.

Wahweap—See K12JY, Glen Canyon City, UT.

Wahweap Marina area—See K07PH, Le Chee.

Wahweap Marina area—See K09OJ, Le Chee.

Wahweap Marina area—See K11PA, Le Chee.

Wahweap Marina area—See K13QB, Le Chee.

Welton—See K61AX, Mohawk Valley.

Welton—See K63AV, Mohawk Valley.

Welton—See K65BB, Mohawk Valley.

Welton—See K67BI, Mohawk Valley.

Welton—See K69BQ, Mohawk Valley.

Whiteriver—K02GP, Whiteriver Civic Club, Box 457, Whiteriver, AZ 85941 (KGUN Ch. 9 Tucson)—1-w, lat. 33° 50' 00", long. 109° 58' 00".

Whiteriver—K07GW, Whiteriver Civic Club, Box 457, Whiteriver, AZ 85941 (KOLD-TV Ch. 13 Tucson)—1-w, lat. 33° 50' 00", long. 109° 58' 00".

Whiteriver—K11KL, Whiteriver Civic Club, Box 457, Whiteriver, AZ 85941 (KVOA-TV Ch. 4 Tucson)—1-w, lat. 33° 50' 00", long. 109° 58' 00".

Williams—See K64AP, Ash Fork.

Williams-Ash Fork—K25DP, Great American TV & Radio Co. Inc., 511 W. Adams St., Phoenix, AZ 85003 (KTSP-TV Ch. 10 Phoenix)—100-w, lat. 35° 12' 01", long. 112° 12' 13".

Williams-Ash Fork—K27DN, Meredith Corp., Box 20100, 4016 N. Black Canyon Highway, Phoenix, AZ 85017 (KPHO-TV Ch. 5 Phoenix)—100-w, lat. 35° 12' 01", long. 112° 12' 15".

Willow Beach—K06IN, Willow Beach Resort, Box 187, Boulder City, AZ (KLAS-TV Ch. 8 Las Vegas, NV)—1-w, lat. 35° 53' 37", long. 114° 37' 13".

Willow Beach—K07NP, Willow Beach Resort, Box 187, Boulder City, AZ (KVBC Ch. 3 Las Vegas, NV)—1-w, lat. 35° 53' 37", long. 114° 37' 13".

Willow Beach—K11MW, Willow Beach Resort, Box 187, Boulder City, AZ (KTNV Ch. 13 Las Vegas, NV)—1-w, lat. 35° 53' 37", long. 114° 37' 13".

Window Rock—K63AK, Navajo Tribe, Communications Dept., Box 86, Fort Defiance, AZ (KNME-TV Ch. 5 Albuquerque, NM)—100-w, lat. 35° 33' 36", long. 109° 06' 30".

Window Rock—See K65BI, Fort Defiance.

Window Rock—See K67BQ, Fort Defiance.

Window Rock—See K69BV, Fort Defiance.

Winslow—K09JZ, Great American TV & Radio Co. Inc., 511 W. Adams St., Phoenix, AZ 85003 (KTSP-TV Ch. 10 Phoenix)—10-w, lat. 34° 50' 26", long. 110° 54' 55".

Woodruff—K04EH, Woodruff Translator Assn., Box 22, Woodruff, AZ (KNAZ-TV Ch. 2 Flagstaff)—1-w, lat. 34° 48' 00", long. 110° 01' 00".

York—See K02FV, Duncan.

York—See K07IR, Duncan.

York—See K11JJ, Duncan.

York—See K57CU, Duncan.

York—See K65CM, Duncan.

York—See K67CP, Duncan.

York—See K69DG, Duncan.

***Yuma**—K19CX, KUSK Inc., 1616 E. Indian School Rd., Suite 445, Phoenix, AZ 95016-8604. Lat. 32° 40' 24", long. 114° 20' 13".

Arkansas

***Batesville**—K26BC, Little Rock Communications Assoc., 11711 W. Markham St., Little Rock, AR 72211 (KLRT Ch. 16 Little Rock)—10-w, lat. 35° 46' 42", long. 91° 37' 36".

***Bentonville**—K34BU, J.D.G. Television Inc., 111 S. Cherokee, Muskogee, OK 74403 (KPOM-TV Ch. 24 Fort Smith-Fayetteville)—1000-w, lat. 36° 23' 37", long. 94° 10' 57".

Bentonville—K67EO, The New York Times Co., 16 Montage Mountain Rd., Moosic, PA 18507 (KFSM-TV Ch. 5 Fort Smith)—1000-w, lat. 36° 23' 36", long. 94° 10' 53". Note: Licensed as LPTV.

Blytheville—K11JW, Cosmos Bcstg. Corp., Box 790, Jonesboro, AR 72401 (KAIT-TV Ch. 8 Jonesboro)—10-w, lat. 35° 53' 43", long. 89° 54' 27".

Crumptown & Waldron rural area—K77BZ, Joe D. Davis, 2816 S. Enid, Fort Smith (KATV Ch. 7 Little Rock)—20-w, lat. 34° 58' 35", long. 93° 56' 45".

Crumptown & Waldron rural area—K80CL, Joe D. Davis, 2816 S. Enid, Fort Smith (KTHV Ch. 11 Little Rock)—20-w, lat. 34° 58' 35", long. 93° 56' 45".

El Dorado—K18AB, Noe Enterprises Inc., Box 4067, Monroe, LA 71211 (KNOE-TV Ch. 8 Monroe-West Monroe, LA)—100-w, lat. 33° 12' 42", long. 92° 39' 48".

Euclid Heights & Hot Springs—K13HP, Arkansas TV Co., Box 269, Little Rock, AR 72203 (KTHV Ch. 11 Little Rock)—1-w, lat. 34° 30' 41", long. 93° 03' 12".

Eudora—K13MV, Arkansas ETV Commission, 350 S. Donaghey St., Conway, AR 72032 (KETS Ch. 2 Little Rock)—10-w, lat. 33° 06' 21", long. 91° 16' 11".

Fayetteville—K62DQ, The New York Times Co., 229 W. 43rd St., New York, NY 10036 (KFSM-TV Ch. 5 Fort Smith)—880-w, lat. 36° 08' 50", long. 94° 11' 14". Note: Licensed as LPTV.

Hot Springs—See K13HP, Euclid Heights.

Little Rock—K33DE, National Minority TV Inc., Box C-11951, Santa Ana, CA 92711 (KTBN-TV Ch. 40 Santa Ana-Los Angeles, CA via satellite)—1000-w, lat. 34° 47' 57", long. 92° 29' 29".

Mountain Home—K43CG, Robert Kymala, 13141 E. 44th St., Tulsa, OK 74134 (KTBN-TV Ch. 40 Santa Ana-Los Angeles, CA via satellite)—1000-w, lat. 36° 20' 55", long. 92° 24' 01".

***Rogers & Bentonville**—K18CY, The New York Times Co., lat. 36° 13' 57", long. 94° 09' 19".

***Russellville**—K22CH, Little Rock Communications Assoc., 11711 W. Markham St., Little Rock, AR 72211 (KLRT Ch. 16 Little Rock)—100-w, lat. 35° 13' 05", long. 93° 15' 15".

Sheridan—K05IS, Glenda A. Kassis, 58 Country Club Dr., Cocoa Beach, FL 32931 (KTBN-TV Ch. 40 Santa Ana-Los Angeles, CA via satellite)—1-w, lat. 34° 19' 56", long. 92° 35' 09".

Waldron rural area—See K77BZ, Crumptown.

Waldron rural area—See K80CL, Crumptown.

California

Adelanto, Apple Valley, Phelan, Silver Lake & Victorville—K33BT, Trinity Bcstg. Network Inc., 2442 Michelle Rd., Tustin, CA 92680 (KTBN-TV Ch. 40 Santa Ana-Los Angeles)—100-w, lat. 34° 36' 36", long. 117° 17' 13".

***Albion Ridge, Greenwood Ridge & Navarro Head areas**—K12LD, Point Arena TV Inc., Box 144, Point Arena, CA (KQED Ch. 9 San Francisco)—10-w, lat. 39° 10' 15", long. 123° 43' 27".

***Albion, Little River & Mendocino**—K09NW, Point Arena TV Inc., Box 144, Point Arena, CA (KQED Ch. 9 San Francisco)—10-w, lat. 39° 15' 13", long. 123° 46' 17".

Alturas—K20DE, Modoc County Superintendent of Schools, 139 W. Henderson St., Alturas, CA 96101 (KIXE-TV Ch. 9 Redding)—100-w, lat. 41° 09' 08", long. 120° 33' 45".

Alturas—K30CC, Trinity Bcstg. Network Inc., 2442 Michelle Rd., Tustin, CA 92680 (KTBN-TV Ch. 40 Santa Ana-Los Angeles)—20-w, lat. 41° 32' 18", long. 120° 21' 22".

Alturas—K66BY, California-Oregon Bcstg. Inc., 755 Auditorium Dr., Redding, CA 96001 (KRCR-TV Ch. 7 Redding-Chico)—10-w, lat. 41° 33' 00", long. 120° 31' 12".

Alturas—See K68BX, Likely.

Alturas & Canby—K13IT, Modoc County Superintendent of Schools, 139 W. Henderson St., Alturas, CA 96101 (KIXE-TV Ch. 9 Redding)—1-w, lat. 41° 27' 03", long. 120° 41' 14".

Alturas & Likely—K60AR, Freedom Communications Inc., Box 10, Medford, OR 97501 (KTVL Ch. 10 Medford, OR)—20-w, lat. 41° 32' 18", long. 120° 21' 22".

***Amboy & Chambless**—K12IN, Amboy TV Club, Box 29, El Centro, CA (KECY-TV Ch. 9 El Centro-Yuma)—1-w, lat. 34° 33' 16", long. 115° 38' 11".

Apple Valley—See K33BT, Adelanto.

Armitage Field—See K47AE, Inyokern.

***Armitage Field & Inyokern**—K51AA, Indian Wells Valley TV Booster Inc., Box 5443, China Lake, CA (KERO-TV Ch. 23 Bakersfield)—10-w, lat. 35° 28' 48", long. 117° 40' 59".

Armitage Field & Inyokern—K53AB, Indian Wells Valley TV Booster Inc., Box 5443, China Lake, CA (KTBN-TV Ch. 40 Santa Ana-Los Angeles)—10-w, lat. 35° 28' 48", long. 117° 40' 59".

Armitage Field & Inyokern—K57AK, Indian Wells Valley TV Booster Inc., Box 5443, China Lake, CA (KCBS-TV Ch. 2 Los Angeles)—10-w, lat. 35° 28' 48", long. 117° 40' 59".

Armitage Field & Inyokern—K59AO, Indian Wells Valley TV Booster Inc., Box 5443, China Lake, CA (KNBC-TV Ch. 4 Los Angeles)—10-w, lat. 35° 28' 48", long. 117° 40' 59".

Armitage Field & Inyokern—K61AJ, Indian Wells Valley TV Booster Inc., Box 5443, China Lake, CA (KTLA Ch. 5 Los Angeles)—10-w, lat. 35° 28' 48", long. 117° 40' 59".

Armitage Field & Inyokern—K63AH, Indian Wells Valley TV Booster Inc., Box 5443, China Lake, CA (KABC-TV Ch. 7 Los Angeles)—10-w, lat. 35° 28' 48", long. 117° 40' 59".

Armitage Field & Inyokern—K65AM, Indian Wells Valley TV Booster Inc., Box 5443, China Lake, CA (KCAL Ch. 9 Los Angeles)—10-w, lat. 35° 28' 48", long. 117° 40' 59".

Armitage Field & Inyokern—K67AO, Indian Wells Valley TV Booster Inc., Box 5443, China Lake, CA (KTTV Ch. 11 Los Angeles)—10-w, lat. 35° 28' 48", long. 117° 40' 59".

Armitage Field & Inyokern—K69AS, Indian Wells Valley TV Booster Inc., Box 5443, China Lake, CA (KCOP Ch. 13 Los Angeles)—10-w, lat. 35° 28' 48", long. 117° 40' 59".

Armitage Field, Inyokern, portions of China Lake & Ridgecrest—K49AA, Indian Wells Valley TV Booster Inc., Box 5443, China Lake, CA (KWHY-TV Ch. 22 Los Angeles)—20-w, lat. 35° 28' 48", long. 117° 40' 59".

Aromas—K13OS, Monterey County Superintendent of Schools, 132 W. Market St., Salinas, CA (KQED Ch. 9 San Francisco)—1-w, lat. 36° 55' 07", long. 121° 38' 12".

Arvin & Lamont—K65CA, Trinity Bcstg. Network Inc., 2442 Michelle Rd., Tustin, CA 92680 (KTBN-TV Ch. 40 Santa Ana-Los Angeles)—100-w, lat. 34° 46' 30", long. 118° 58' 06".

Baker—K06JL, Baker Community Services District, Box 127, Baker, CA (KVVU-TV Ch. 5 Henderson-Las Vegas, NV)—10-w, lat. 35° 26' 08", long. 115° 55' 21".

Baker—K07IH, Baker Community Services District, Box 127, Baker, CA (KCBS-TV Ch. 2 Los Angeles)—10-w, lat. 35° 26' 08", long. 115° 55' 21".

Baker—K09HL, Baker Community Services District, Box 127, Baker, CA (KNBC-TV Ch. 4 Los Angeles)—10-w, lat. 35° 26' 08", long. 115° 55' 21".

Baker—K11KJ, Baker Community Services District, Box 127, Baker, CA (KTNV Ch. 13 Las Vegas, NV)—10-w, lat. 35° 26' 08", long. 115° 55' 21".

Bakersfield—K39AB, Univision Holdings Inc., 12th Floor, 605 3rd Ave., New York, NY 10158 (KMEX-TV Ch. 34 Los Angeles)—1000-w, lat. 35° 27' 14", long. 118° 35' 37".

Bakersfield—K55CN, Trinity Bcstg. Network Inc., 2442 Michelle Rd., Tustin, CA 92680 (KTBN-TV Ch. 40 Santa Ana-Los Angeles)—1000-w, lat. 35° 26' 20", long. 118° 44' 23".

Balch Park, Camp Nelson & Springville—K07HA, Springville Community TV Inc., 33600 Globe Dr., Porterville, CA (KJEO Ch. 47 Fresno)—1-w, lat. 36° 09' 08", long. 118° 46' 50".

Balch Park, Camp Nelson & Springville—K11FU, Springville Community TV Inc., 33600 Globe Dr., Porterville, CA (KSBY-TV Ch. 6 San Luis Obispo)— 1-w, lat. 36° 09' 08", long. 118° 46' 50".

Bald Mountain, Green Point & Murphy Meadow area—K05EQ, California-Oregon Bcstg. Inc., 755 Auditorium Dr., Redding, CA 96001 (KRCR-TV Ch. 7 Redding-Chico)—5-w, lat. 40° 52' 20", long. 123° 44' 08".

Banning (rural area), Popett Flats & Silent Valley—K59BR, Silent Valley Club Inc., 46-305 Popett Flats Rd., Banning (KABC-TV Ch. 7 Los Angeles)—1-w, lat. 33° 50' 51", long. 116° 51' 05".

Bay Bridge area—See K03FU, Mount Gate.

Bear Valley Springs—K54AJ, Bear Valley Springs Property Owners' Assn., 205 S. Silver Ridge Dr., Ridgecrest, CA (KCOY-TV Ch. 12 Santa Maria)— 20-w, lat. 35° 10' 10", long. 118° 37' 30".

Bear Valley Springs—K64DO, Bear Valley Springs Property Owners' Assn., 205 S. Silver Ridge Dr., Ridgecrest, CA (KVPT Ch. 18 Fresno)—10-w, lat. 35° 10' 10", long. 118° 37' 30".

Bear Valley Springs (eastern portion)—K20AA, Bear Valley Springs Property Owners' Assn., 205 S. Silver Ridge Dr., Ridgecrest, CA (KAIL Ch. 53 Fresno)—20-w, lat. 35° 09' 09", long. 118° 34' 50".

Bear Valley Springs (eastern portion)—K33AD, Bear Valley Springs Property Owners' Assn., 205 S. Silver Ridge Dr., Ridgecrest, CA (KBAK-TV Ch. 29 Bakersfield)—20-w, lat. 35° 09' 09", long. 118° 34' 50".

Bear Valley Springs (eastern portion)—K35AC, Bear Valley Springs Property Owners' Assn., 205 S. Silver Ridge Dr., Ridgecrest, CA (KVPT Ch. 18 Fresno)—20-w, lat. 35° 09' 09", long. 118° 34' 50".

Bear Valley Springs (eastern portion)—K39AD, Bear Valley Springs Property Owners' Assn., 205 S. Silver Ridge Dr., Ridgecrest, CA (KERO-TV Ch. 23 Bakersfield)—20-w, lat. 35° 09' 09", long. 118° 34' 50".

Bear Valley Springs (eastern portion)—K41AC, Bear Valley Springs Property Owners' Assn., 205 S. Silver Ridge Dr., Ridgecrest, CA (KCBS-TV Ch. 2 Los Angeles)—20-w, lat. 35° 09' 09", long. 118° 34' 50".

Bear Valley Springs (eastern portion)—K60BD, Bear Valley Springs Property Owners' Assn., 205 S. Silver Ridge Dr., Ridgecrest, CA (KSEE Ch. 24 Fresno)—20-w, lat. 35° 08' 08", long. 118° 39' 50".

Bear Valley Springs (northern portion)—K48AG, Bear Valley Springs Property Owners' Assn., 205 S. Silver Ridge Dr., Ridgecrest, CA (KEYT-TV Ch. 3 Santa Barbara)—20-w, lat. 35° 10' 10", long. 118° 37' 30".

Bear Valley Springs (northern portion)—K51AJ, Bear Valley Springs Property Owners' Assn., 205 S. Silver Ridge Dr., Ridgecrest, CA (KSBY-TV Ch. 6 San Luis Obispo)—20-w, lat. 35° 10' 10", long. 118° 37' 30".

Bear Valley Springs (western portion)—K56BC, Bear Valley Springs Property Owners' Assn., 205 S. Silver Ridge Dr., Ridgecrest, CA (KVPT Ch. 18 Fresno)—20-w, lat. 35° 08' 08", long. 118° 39' 50".

Bear Valley Springs (western portion)—K62BB, Bear Valley Springs Property Owners' Assn., 205 S. Silver Ridge Dr., Ridgecrest, CA (KMPH Ch. 26 Visalia-Fresno)—20-w, lat. 35° 08' 08", long. 118° 39' 50".

Bear Valley Springs (western portion)—K66BL, Bear Valley Springs Property Owners' Assn., 205 S. Silver Ridge Dr., Ridgecrest, CA (KFSN-TV Ch. 30 Fresno)—20-w, lat. 35° 08' 08", long. 118° 39' 50".

Bear Valley Springs (western portion)—K68BN, Bear Valley Springs Property Owners' Assn., 205 S. Silver Ridge Dr., Ridgecrest, CA (KJEO Ch. 47 Fresno)—20-w, lat. 35° 08' 08", long. 118° 39' 50".

Benbow & Garberville Airport area—K12JJ, Western TV Service, Star Route, Whitehorn, CA (KFWU Ch. 8 Fort Bragg)—1-w, lat. 40° 06' 00", long. 123° 41' 06".

Bieber—K06GS, Intermountain TV Club Inc., Box 152, Adin, CA 96006 (KCRA-TV Ch. 3 Sacramento)—1-w, lat. 41° 04' 20", long. 121° 13' 00".

Bieber, Fall River Mills & Little Valley—K04GG, Golden Empire Bcstg. Co., Box 489, Chico, CA 95927 (KHSL-TV Ch. 12 Chico)—1-w, lat. 41° 04' 20", long. 121° 13' 00".

Bieber, Little Valley & Lookout—K02FB, California-Oregon Bcstg. Inc., 755 Auditorium Dr., Redding, CA 96001 (KRCR-TV Ch. 7 Redding-Chico)—1-w, lat. 41° 04' 20", long. 121° 12' 30".

Big Bend & Bush Bar—K04EZ, Indian Springs School District, Box P, Big Bend, CA (KRCR-TV Ch. 7 Redding-Chico)—1-w, lat. 41° 00' 50", long. 121° 57' 00".

Big Bend & Bush Bar—K06ET, Indian Springs School District, Box P, Big Bend, CA (KDXE-TV Ch. 9 Redding)—1-w, lat. 41° 00' 50", long. 121° 57' 00".

Big Bend & Bush Bar—K13MJ, Indian Springs School District, Box P, Big Bend, CA (KHSL-TV Ch. 12 Chico)—1-w, lat. 41° 00' 50", long. 121° 57' 00".

***Big Pine**—K48AQ, Inyo County Superintendent of Schools, 1355 Jackson St., Independence, CA (KLVX Ch. 10 Las Vegas, NV)—1-w, lat. 37° 07' 50", long. 118° 22' 23".

Big Pine & Bishop—K70AA, James T. Downey, 115 S. Main, Bishop, CA (KCBS-TV Ch. 2 Los Angeles)—20-w, lat. 37° 20' 43", long. 118° 18' 25".

Big Pine & Bishop—K79AT, County of Inyo TV Translator Service, Box 25, Independence, CA 93526 (KABC-TV Ch. 7 Los Angeles)—20-w, lat. 37° 20' 43", long. 118° 18' 25".

Big Sur—K13JS, Monterey County Superintendent of Schools, 132 W. Market St., Salinas, CA (KQED Ch. 9 San Francisco)—10-w, lat. 36° 18' 25", long. 121° 53' 56".

Bishop—See K70AA, Big Pine.

Bishop—K76BH, County of Inyo TV Translator Service, Box 25, Independence, CA 93526 (KOLO-TV Ch. 8 Reno, NV)—20-w, lat. 37° 25' 00", long. 118° 11' 00".

Bishop—See K79AT, Big Pine.

Bishop (Aspendell areas of) & Bishop Creek—K12JF, James T. Downey, 115 S. Main, Bishop, CA (KSBY-TV Ch. 6 San Luis Obispo)—1-w, lat. 37° 15' 04", long. 118° 34' 30".

Bishop Creek—See K12JF, Bishop.

***Blue Lake**—K36BT, California-Oregon Bcstg. Inc., 125 S. Fir, Medford, OR 97501 (KRCR-TV Ch. 7 Redding-Chico)—20-w, lat. 40° 49' 57", long. 124° 00' 31". Requests modification of CP for change to lat. 40° 53' 25" long. 123° 58' 53" BMPTT-910503E3

Blythe—K61CR, Palo Verde Valley TV Club Inc., Box 874, Blythe, CA 92226 (KTVK Ch. 3 Phoenix, AZ)—10-w, lat. 33° 34' 12", long. 114° 20' 56".

Blythe—K65CP, Palo Verde Valley TV Club Inc., Box 874, Blythe, CA 92226 (KAET Ch. 8 Phoenix, AZ)—10-w, lat. 33° 34' 12", long. 114° 20' 56".

***Blythe**—K67DZ, Palo Verde Valley TV Club Inc., Box 874, Blythe, CA 92226 (KPNX Ch. 12 Phoenix-Mesa, AZ)—20-w, lat. 33° 34' 12", long. 114° 20' 56".

Blythe & Palo Verde Valley—K59CP, Palo Verde Valley TV Club Inc., Box 874, Blythe, CA 92226 (KTSP-TV Ch. 10 Phoenix, AZ)—10-w, lat. 33° 34' 12", long. 114° 20' 56".

Blythe & Palo Verde Valley—K63CJ, Palo Verde Valley TV Club Inc., Box 874, Blythe, CA 92226 (KPHO-TV Ch. 5 Phoenix, AZ)—10-w, lat. 33° 34' 12", long. 114° 20' 56".

Boonville & Philo—K57CT, Anderson Valley TV Inc., Box 391, Boonville, CA (KPIX Ch. 5 San Francisco)—20-w, lat. 38° 58' 20", long. 123° 16' 00".

Boonville & Philo—K59CH, Anderson Valley TV Inc., Box 391, Boonville, CA (KRON-TV Ch. 4 San Francisco)—1-w, lat. 38° 58' 20", long. 123° 16' 00".

Boonville & Philo—K61CH, Anderson Valley TV Inc., Box 391, Boonville, CA (KGO-TV Ch. 7 San Francisco)—20-w, lat. 38° 58' 20", long. 123° 16' 00".

Boonville & Philo—K63CE, Anderson Valley TV Inc., Box 391, Boonville, CA (KTVU Ch. 2 Oakland-San Francisco)—20-w, lat. 38° 58' 20", long. 123° 16' 00".

Boonville & Philo—K67CC, Anderson Valley TV Inc., Box 391, Boonville, CA (KBHK-TV Ch. 44 San Francisco)—100-w, lat. 38° 58' 20", long. 123° 16' 00".

Boonville & Philo—K69CU, Anderson Valley TV Inc., Box 391, Boonville, CA (KQED Ch. 9 San Francisco)—20-w, lat. 38° 58' 20", long. 123° 16' 00".

Bradley & San Ardo—K13ND, Monterey County Superintendent of Schools, 132 W. Market St., Salinas, CA (KQED Ch. 9 San Francisco)—10-w, lat. 35° 57' 30", long. 121° 00' 01". Note: Licensed as LPTV.

Bradley & San Ardo—K74CS, Monterey County Superintendent of Schools, 132 W. Market St., Salinas, CA (KQED Ch. 9 San Francisco)—100-w, lat. 35° 57' 30", long. 121° 00' 01".

Branscomb—See K06FR, Laytonville.

Branscomb—See K08GJ, Laytonville.

Branscomb—See K10GL, Laytonville.

Branscomb—See K12GV, Laytonville.

Bridgeport & Lee Vining—K05FH, Mono County Superintendent of Schools, Box 11, June Lake, CA (KVIE Ch. 6 Sacramento-Stockton)—1-w, lat. 38° 05' 27", long. 119° 10' 31".

Bridgeport & Twin Lakes—K02JX, Mono County Service Area No. 5, Box 675, Bridgeport, CA 93517 (KCRA-TV Ch. 3 Sacramento)—1-w, lat. 38° 11' 10", long. 119° 19' 10".

Bridgeport & Twin Lakes—K11HS, Mono County Service Area No. 5, Box 675, Bridgeport, CA 93517 (KCRA-TV Ch. 3 Sacramento)—1-w, lat. 38° 23' 19", long. 119° 21' 50".

Bridgeport & Twin Lakes—K13EX, Mono County Service Area No. 5, Box 675, Bridgeport, CA 93517 (KOLO-TV Ch. 8 Reno, NV)—1-w, lat. 38° 11' 10", long. 119° 19' 10".

Buellton & Solvang—K53AT, Trinity Bcstg. Network Inc., 2442 Michelle Rd., Tustin, CA 92680 (KTBN-TV Ch. 40 Santa Ana-Los Angeles)—100-w, lat. 34° 31' 31", long. 119° 57' 29". Requests CP for change from Ch. 53 to Ch. 18. BPTT-910503EC

Burney & Hat Creek—K13JT, Golden Empire Bcstg. Co., Box 489, Chico, CA 95927 (KHSL-TV Ch. 12 Chico)—1-w, lat. 41° 01' 00", long. 121° 28' 50".

Burney, Fall River Mills & Hat Creek—K11JM, Intermountain TV Club Inc., Box 152, Adin, CA 96006 (KCRA-TV Ch. 3 Sacramento)—1-w, lat. 41° 01' 00", long. 121° 28' 50".

Burney, Fall River Mills, McArthur & Hat Creek—K05DQ, California-Oregon Bcstg. Inc., 755 Auditorium Dr., Redding, CA 96001 (KRCR-TV Ch. 7 Redding-Chico)—1-w, lat. 41° 00' 13", long. 121° 28' 52".

Burnt Ranch & Hawkins Bar—K12JL, Ironside TV Club, Box 295, Salyer, CA (KIEM-TV Ch. 3 Eureka)—5-w, lat. 40° 50' 00", long. 123° 26' 50".

Bush Bar—See K04EZ, Big Bend.

Bush Bar—See K06ET, Big Bend.

Bush Bar—See K13MJ, Big Bend.

Butte Meadows—K04NE, Butte Meadow-Jonesville Improvement Assn., Box 123, Forest Ranch, CA 95942 (KHSL-TV Ch. 12 Chico)—1-w, lat. 40° 04' 00", long. 121° 34' 18". Sale to Golden Empire Bcstg. pends.

California Polytechnic State University—K07OK, California Polytechnic State U., San Luis Obispo, CA (KCOY-TV Ch. 12 Santa Maria)—1-w, lat. 35° 17' 58", long. 120° 46' 26".

Callahan, Etna, Fort Jones & Greenview—K04EQ, California-Oregon Bcstg. Inc., 755 Auditorium Dr., Redding, CA 96001 (KRCR-TV Ch. 7 Redding-Chico)—5-w, lat. 41° 28' 00", long. 122° 55' 40".

Callahan, Etna, Fort Jones & Greenview—K06KA, Freedom Communications Inc., Box 10, Medford, OR 97501 (KTVL Ch. 10 Medford, OR)—10-w, lat. 41° 28' 00", long. 122° 55' 40".

Callahan, Etna, Fort Jones & Greenview—K13HU, California-Oregon Bcstg. Inc., 125 S. Fir, Medford, OR 97501 (KOBI Ch. 5 Medford, OR)—5-w, lat. 41° 28' 00", long. 122° 55' 40".

Camp Nelson—See K07HA, Balch Park.

Camp Nelson—See K11FU, Balch Park.

Canby—See K13IT, Alturas.

Canby—K76AL, Canby TV Club, Box 101, Canby, CA (KRCR-TV Ch. 7 Redding-Chico)—1-w, lat. 41° 27' 30", long. 120° 43' 00".

Canyondam, Chester & Westwood—K57AO, Almanor TV Club Inc., Box 538, Chester, CA (KCRA-TV Ch. 3 Sacramento)—100-w, lat. 40° 14' 22", long. 121° 01' 54".

Canyondam, Chester & Westwood—K59AU, Almanor TV Club Inc., Box 538, Chester, CA (KRCR-TV Ch. 7 Redding-Chico)—100-w, lat. 40° 14' 22", long. 121° 01' 54".

Canyondam, Chester & Westwood—K67BS, Almanor TV Club Inc., Box 538, Chester, CA (KTXL Ch. 40 Sacramento-Stockton)—100-w, lat. 40° 14' 22", long. 121° 01' 54".

Capitola, Watsonville, Santa Cruz, Salinas & Monterey—K25AC, KTEH-TV Foundation, 100 Skyport Dr., San Jose, CA 95115 (KTEH Ch. 54 San Jose)—1000-w, lat. 37° 06' 39", long. 121° 50' 37".

Carmel Valley Village—K13GS, KSBW Bcstg. Inc., Suite 3300, 555 17th St., Denver, CO 80202 (KSBW Ch. 8 Salinas-Monterey)—1-w, lat. 36° 25' 52", long. 121° 40' 32".

Carpenteria—See K65BP, Goleta.

Castella—K13FC, Golden Empire Bcstg. Co., Box 489, Chico, CA 95927 (KHSL-TV Ch. 12 Chico)—1-w, lat. 41° 08' 50", long. 122° 18' 30".

Castella, Dunsmuir & Mount Shasta—K02CN, Freedom Communications Inc., Box 10, Medford, OR 97501 (KTVL Ch. 10 Medford, OR)—1-w, lat. 41° 13' 30", long. 122° 18' 00".

Castella, Mount Shasta, North Dunsmuir & South Dunsmuir—K04BT, Golden Empire Bcstg. Co., Box 489, Chico, CA 95927 (KHSL-TV Ch. 12 Chico)—10-w, lat. 41° 13' 30", long. 122° 18' 00".

Castella, Mount Shasta, North Dunsmuir & South Dunsmuir—K05BR, California-Oregon Bcstg. Inc., 755 Auditorium Dr., Redding, CA 96001 (KRCR-TV Ch. 7 Redding-Chico)—1-w, lat. 41° 13' 30", long. 122° 18' 00".

Catheys Valley, Hornitos & Planada—K63EC, Pappas Telecasting Inc., 2600 S. Mooney Blvd., Visalia, CA 93277 (KMPH Ch. 26 Visalia-Fresno)— 100-w, lat. 37° 32' 20", long. 120° 03' 34".

Cedarville—K71AF, Surprise Valley TV Club, Box 266, Cedarville, CA 96104 (KOLO-TV Ch. 8 Reno, NV)—100-w, lat. 41° 37' 45", long. 120° 03' 45".

Cedarville, Eagleville & Fort Bidwell—K04GB, Surprise Valley TV Club, Box 266, Cedarville, CA 96104 (KTVL Ch. 10 Medford, OR)—10-w, lat. 41° 33' 06", long. 119° 56' 03".

Chalfant Valley—K55FD, Mono County Service Area No. 2, Box 1810, Rte. 4, Bishop, CA 93514 (KSBW Ch. 8 Salinas-Monterey)—10-w, lat. 37° 36' 18", long. 118° 20' 32".

Chalfant Valley—K61EJ, Mono County Service Area No. 2, Box 1810, Rte. 4, Bishop, CA 93514 (KOLO-TV Ch. 8 Reno, NV)—10-w, lat. 37° 36' 18", long. 118° 20' 32".

***Chalfant Valley**—K64CY, Mono County Service Area No. 2, Box 1810, Rte. 4, Bishop, CA 93514 (KXTV Ch. 10 Sacramento-Stockton)—10-w, lat. 37° 36' 18", long. 118° 20' 32".

Chambless—See K12IN, Alturas.

Chester—See K57AO, Canyondam.

Chester—See K59AU, Canyondam.

Chester—See K67BS, Canyondam.

Chester, Greenville & Westwood—K69EN, Golden Empire Bcstg. Co., Box 489, Chico, CA 95927 (KHSL-TV Ch. 12 Chico)—100-w, lat. 40° 14' 22", long. 121° 01' 54". Requests CP for change from Ch. 69 to Ch. 55. BPTT-910502.

Chester, Greenville, Susanville & Westwood—K63DP, Almanor TV & FM Association, Box III, Chester, CA 96020 (KDE-TV Ch. 9 Redding)—100-w, lat. 40° 14' 22", long. 121° 01' 54".

Chico—K15CX, California-Oregon Bcstg. Inc., 755 Auditorium Dr., Redding, CA 96001 (KRCR-TV Ch. 7 Redding-Chico)—1000-w, lat. 39° 37' 30", long. 121° 42' 48". Note: Licensed as LPTV.

***Chico & Paradise**—K67DY, Butte Television, 3412 Ridgeview Dr., El Dorado Hills, CA 95630 (KTSF Ch. 26 San Francisco)—100-w, lat. 39° 43' 37", long. 121° 40' 47".

China Lake—See K49AA, Armitage Field.

China Lake & Ridgecrest—K02HY, Indian Wells Valley TV Booster Inc., Box 5443, China Lake, CA (KCBS-TV Ch. 2 Los Angeles)—10-w, lat. 35° 39' 44", long. 117° 36' 12".

China Lake & Ridgecrest—K04HX, Indian Wells Valley TV Booster Inc., Box 5443, China Lake, CA (KNBC-TV Ch. 4 Los Angeles)—10-w, lat. 35° 39' 44", long. 117° 36' 12".

China Lake & Ridgecrest—K05FO, Indian Wells Valley TV Booster Inc., Box 5443, China Lake, CA (KTLA Ch. 5 Los Angeles)—10-w, lat. 35° 39' 44", long. 117° 36' 12".

China Lake & Ridgecrest—K07NH, Indian Wells Valley TV Booster Inc., Box 5443, China Lake, CA (KABC-TV Ch. 7 Los Angeles)—10-w, lat. 35° 39' 44", long. 117° 36' 12".

China Lake & Ridgecrest—K09MG, Indian Wells Valley TV Booster Inc., Box 5443, China Lake, CA (KCAL Ch. 9 Los Angeles)—10-w, lat. 35° 39' 44", long. 117° 36' 12".

China Lake & Ridgecrest—K11ML, Indian Wells Valley TV Booster Inc., Box 5443, China Lake, CA (KTTV Ch. 11 Los Angeles)—10-w, lat. 35° 39' 44", long. 117° 36' 12".

China Lake & Ridgecrest—K13NF, Indian Wells Valley TV Booster Inc., Box 5443, China Lake, CA (KCOP Ch. 13 Los Angeles)—10-w, lat. 35° 39' 44", long. 117° 36' 12".

China Lake & Ridgecrest—K55AB, Indian Wells Valley TV Booster Inc., Box 5443, China Lake, CA (KCET Ch. 28 Los Angeles)—10-w, lat. 35° 28' 48", long. 117° 40' 59".

Clear Lake—See K54CY, Lakeport.

Coffee Creek & Trinity Center—K04IO, North Lake Translator Group, Box 130, Trinity Center, CA (KHSL-TV Ch. 12 Chico)—5-w, lat. 40° 58' 00", long. 122° 42' 55".

Coffee Creek & Trinity Center—K05FZ, North Lake Translator Group, Box 130, Trinity Center, CA (KRCR-TV Ch. 7 Redding-Chico)—5-w, lat. 40° 58' 00", long. 122° 42' 55".

Colusa, Maxwell & Williams—K08FZ, California-Oregon Bcstg. Inc., 755 Auditorium Dr., Redding, CA 96001 (KRCR-TV Ch. 7 Redding-Chico)—5-w, lat. 39° 12' 48", long. 121° 49' 05".

Conway, Summit & Mammoth School—K12IQ, Mono County Superintendent of Schools, Box 11, June Lake, CA (KVIE Ch. 6 Sacramento-Stockton)—1-w, lat. 37° 44' 45", long. 119° 03' 20".

Covelo—K04GZ, Round Valley Chamber of Commerce, Box 68, Covelo, CA (KRCR-TV Ch. 7 Redding-Chico)—1-w, lat. 39° 50' 45", long. 123° 21' 00".

Covelo—K05EU, Round Valley Chamber of Commerce, Box 68, Covelo, CA (KHSL-TV Ch. 12 Chico)—1-w, lat. 39° 50' 45", long. 123° 21' 00".

Covelo—K09PM, Round Valley Chamber of Commerce, Box 68, Covelo, CA (KEET Ch. 13 Eureka)—1-w, lat. 39° 50' 45", long. 123° 21' 00".

Covelo—K11PT, Round Valley Chamber of Commerce, Box 68, Covelo, CA (KTVU Ch. 2 Oakland-San Francisco)—1-w, lat. 39° 50' 45", long. 123° 21' 00".

Covelo—K13JY, Round Valley Unified School District, Box 276, Covelo, CA (KQED Ch. 9 San Francisco)—1-w, lat. 39° 30' 54", long. 123° 05' 43".

***Crescent City**—K09VQ, Precht Television Assn. Inc., Box 5268, Missoula, MT 59806 (KIEM-TV Ch. 3 Eureka)—lat. 41° 57' 05", long. 124° 10' 52".

***Crescent City**—K22DS, California-Oregon Bcstg. Inc., 125 S. Fir, Medford, OR 97501 (KOBI Ch. 5 Medford, OR)—1000-w, lat. 41° 57' 46", long. 124° 11' 00". Note: Licensed as LPTV.

***Crowley Lake & Long Valley region**—K56BS, Mono County Service Area No. 1, Box 189, Rte. 1, Crowley Lake, CA 93546 (KCRA-TV Ch. 3 Sacramento)—10-w, lat. 37° 42' 45", long. 118° 39' 27".

Daggett—K15BZ, County of San Bernardino, County Service Area 40, 157 W. 5th St., San Bernardino, CA 92415 (KCBS-TV Ch. 2 Los Angeles)—100-w, lat. 34° 53' 07", long. 116° 53' 45".

Daggett—K19BS, County of San Bernardino, County Service Area 40, 157 W. 5th St., San Bernardino, CA 92415 (KNBC-TV Ch. 4 Los Angeles)—100-w, lat. 34° 53' 07", long. 116° 53' 45".

Daggett—K23BP, County of San Bernardino, County Service Area 40, 157 W. 5th St., San Bernardino, CA 92415 (KTTV Ch. 11 Los Angeles)—100-w, lat. 34° 53' 07", long. 116° 53' 45".

Daggett—K41CY, County of San Bernardino, County Service Area 40, 157 W. 5th St., San Bernadino, CA 92415. Lat. 34° 53' 07", long. 116° 53' 45".

Daggett—K61AE, County of San Bernardino, County Service Area 40, 157 W. 5th St., San Bernardino, CA 92415 (KBAK-TV Ch. 29 Bakersfield)—100-w, lat. 34° 53' 07", long. 116° 53' 45".

Daggett—K67AZ, County of San Bernardino, County Service Area 40, 157 W. 5th St., San Bernardino, CA 92415 (KCAL Ch. 9 Los Angeles)—100-w, lat. 34° 53' 07", long. 116° 53' 45".

Daggett & rural area—K35BQ, County of San Bernardino, County Service Area 40,

157 W. 5th St., San Bernardino, CA 92415 (KTLA Ch. 5 Los Angeles)—100-w, lat. 34° 53' 07", long. 116° 53' 45".

Daggett & rural area—K69FJ, County of San Bernardino, County Service Area 40, 157 W. 5th St., San Bernardino, CA 92415 (KCOP Ch. 13 Los Angeles)—100-w, lat. 34° 53' 07", long. 116° 53' 45".

Death Valley—See K05HH, Furnace Creek.

Death Valley—See K09KT, Furnace Creek.

Death Valley—See K11LB, Furnace Creek.

Desert Hot Springs—K60BB, Trinity Bcstg. Network Inc., 2442 Michelle Rd., Tustin, CA 92680 (KTBN-TV Ch. 40 Santa Ana-Los Angeles)—100-w, lat. 34° 02' 46", long. 116° 48' 49".

Desert Hot Springs & Palm Springs—K53CK, Country Club Communication Inc., (KFMB-TV Ch. 8 San Diego)—10-w, lat. 33° 36' 36", long. 116° 26' 27".

Desert Hot Springs & Palm Springs—K73AD, Palmer Communications Inc., 10889 Wilshire Blvd., Los Angeles, CA (KGTV Ch. 10 San Diego)—10-w. Requests CP for change from Ch. 73 to Ch. 55. BPTT-871214ID

Desert Hot Springs & Palm Springs—K77AV, Katherine R. Everett, et al., 1926 Oleander Dr., Wilmington, NC 28403 (KECY-TV Ch. 9 El Centro-Yuma)—10-w.

Dinsmore area—K11LV, Ruth Lake Community Services District, Box 411, Star Rte., Bridgeville, CA (KRCR-TV Ch. 7 Redding-Chico)—5-w, lat. 40° 29' 55", long. 123° 36' 37".

Douglas City—See K02EE, Weaverville.

Douglas City, Junction City & Weaverville—K05CF, Weaverville Translator Co. Inc., Box 345, Weaverville, CA (KRCR-TV Ch. 7 Redding-Chico)—10-w, lat. 40° 43' 11", long. 122° 58' 46".

Dunsmuir—See K02CN, Castella.

Durham—K20CQ, California-Oregon Bcstg. Inc., 755 Auditorium Dr., Redding, CA 96001 (KRCR-TV Ch. 7 Redding-Chico)—20-w, lat. 39° 37' 30", long. 121° 47' 53". Note: Licensed as LPTV.

Eagle Lake & Spaulding areas—K10HP, California-Oregon Bcstg. Inc., 755 Auditorium Dr., Redding, CA 96001 (KRCR-TV Ch. 7 Redding-Chico)—5-w, lat. 40° 41' 12", long. 120° 35' 50".

Eagleville—See K04GB, Cedarville.

East Weed—K33DI, California-Oregon Bcstg. Inc., 755 Auditorium Dr., Redding, CA 96001 (KRCR-TV Ch. 7 Redding-Chico)—100-w, lat. 41° 25' 01", long. 122° 23' 34". Note: Licensed as LPTV.

***Elk & rural area along U.S. Hwy. 1**—K08JG, Point Arena TV Inc., Box 144, Point Arena, CA (KQED Ch. 9 San Francisco)—10-w, lat. 39° 04' 22", long. 123° 40' 48".

Escondido, Rancho Bernardo & Poway—K57CD, Estrella Communications, 1139 Grand Central Ave., Glendale, CA 91201 (KVEA Ch. 52 Corona-Los Angeles)—100-w, lat. 33° 00' 31", long. 116° 58' 16".

Essex—K02IY, Essex Community TV, U.S. Hwy. 66, Essex, CA (KPNX Ch. 12 Phoenix-Mesa, AZ)—10-w, lat. 34° 53' 08", long. 115° 04' 09".

Etna—See K04EQ, Callahan.

Etna—See K06KA, Callahan.

Etna—See K13HU, Callahan.

Etna & Fort Jones—K02HC, Northern California Educational TV Assn. Inc., 603 N. Market St., Redding, CA 96003 (KIXE-TV Ch. 9 Redding)—5-w, lat. 41° 28' 00", long. 122° 55' 40".

Fall River Mills—See K04GG, Bieber.

Fall River Mills—See K05DQ, Burney.

Fall River Mills—See K11JM, Burney.

***Fall River Mills & McArthur**—K28DB, Northern California Educational TV Assn. Inc., 603 N. Market St., Redding, CA 96003 (KIXE-TV Ch. 9 Redding)—100-w, lat. 41° 00' 13", long. 121° 28' 52".

Fern Creek, Gull Lake, June Lake & Silver Lake—K12ED, Mono County Superintendent of Schools, Box 11, June Lake, CA (KOLO-TV Ch. 8 Reno, NV)—1-w, lat. 37° 45' 42", long. 119° 04' 58".

Fern Creek, June Lake & Rainbow Mountain—K06CV, Mono County Superintendent of Schools, Box 11, June Lake, CA (KQED Ch. 9 San Francisco)—1-w, lat. 37° 45' 42", long. 119° 04' 58".

Fifteen Mile Valley—K03EL, County of San Bernardino, County Service Area 29, Box 922, Lucerne Valley, CA (KTLA Ch. 5 Los Angeles)—1-w, lat. 34° 24' 42", long. 117° 01' 16".

Fifteen Mile Valley—K06IY, County of San Bernardino, County Service Area 29, Box 922, Lucerne Valley, CA (KTTV Ch. 11 Los Angeles)—1-w, lat. 34° 24' 42", long. 117° 01' 16".

Fifteen Mile Valley—K08IR, County of San Bernardino, County Service Area 29, Box 922, Lucerne Valley, CA (KCBS-TV Ch. 2 Los Angeles)—1-w, lat. 34° 24' 42", long. 117° 01' 16".

Fifteen Mile Valley—K10JT, County of San Bernardino, County Service Area 29, Box 922, Lucerne Valley, CA (KNBC-TV Ch. 4 Los Angeles)—1-w, lat. 34° 24' 42", long. 117° 01' 16".

Fifteen Mile Valley—K12KM, County of San Bernardino, County Service Area 29, Box 922, Lucerne Valley, CA (KABC-TV Ch. 7 Los Angeles)—1-w, lat. 34° 24' 42", long. 117° 01' 16".

Fort Bidwell—See K04GB, Cedarville.

Fort Bidwell & Lake City—K06FF, Surprise Valley TV Club, Box 266, Cedarville, CA 96104 (KOTI Ch. 2 Klamath Falls, OR)—10-w, lat. 41° 37' 45", long. 120° 03' 45".

Fort Bragg—See K06FR, Laytonville.

Fort Bragg—See K08GJ, Laytonville.

Fort Bragg—See K10GL, Laytonville.

Fort Bragg—See K12GV, Laytonville.

***Fort Bragg**—K27CU, Fort Bragg Community Assn., 1310 S. Helen, Ukiah, CA 95482 (KRCR-TV Ch. 7 Redding-Chico)—551-w, lat. 39° 28' 03", long. 123° 45' 34".

***Fort Bragg**—K38CK, Fort Bragg Community Assn., 1310 S. Helen, Ukiah, CA 95482 (KFTY Ch. 50 Santa Rosa)—558-w, lat. 39° 28' 03", long. 123° 45' 34".

Fort Bragg—See K53CM, Laytonville.

***Fort Bragg**—K65EH, Fort Bragg Community Assn., 1310 S. Helen, Ukiah, CA 95482 (KTXL Ch. 40 Sacramento-Stockton)—584-w, lat. 39° 28' 03", long. 123° 45' 34".

***Fort Dick**—K28CU, Sunshine TV Inc., Box 4596, 300 Debuys Rd., Biloxi, MS 39535 (KDRV Ch. 12 Medford, OR), lat. 42° 07' 23", long. 124° 17' 56".

Fort Jones—See K02HC, Etna.

Fort Jones—See K04EQ, Callahan.

Fort Jones—See K06KA, Callahan.

Fort Jones—See K13HU, Callahan.

Fortuna/Rio Dell—K20CN, California-Oregon Bcstg. Inc., 755 Auditorium Dr., Redding, CA 96001 (KAEF Ch. 23 Arcata-Eureka)—1000-w, lat. 40° 25' 12", long. 124° 05' 00". Note: Licensed as LPTV.

Fresno—K34AV, Family TV Inc., Box 841, Benicia, CA 94510 (KFCB Ch. 42 Concord)—1000-w, lat. 36° 44' 07", long. 119° 47' 10".

***Fresno**—K69DT, Jerome N. Duncan II, 276 Beechwood Dr., Pasadena, CA 91103. 100-w, lat. 36° 48' 50", long. 119° 45' 01".

Furnace Creek & Death Valley—K09KT, Death Valley Employees Assn., Death Valley National Monument, General Delivery, Death Valley, CA (KCBS-TV Ch. 2 Los Angeles)—1-w, lat. 36° 13' 12", long. 117° 05' 08".

Furnace Creek & Death Valley—K11LB, Death Valley Employees Assn., Death Valley National Monument, General Delivery, Death Valley, CA (KVBC Ch. 3 Las Vegas, NV)—1-w, lat. 36° 13' 12", long. 117° 05' 08".

***Furnace Creek & Death Valley (portions)**—K05HH, Inyo County Superintendent of Schools, 1355 Jackson St., Independence, CA (KLVX Ch. 10 Las Vegas, NV)—10-w, lat. 36° 13' 05", long. 117° 05' 04".

Garberville—K10HX, Miller Bcstg. Co., 1800 Broadway, Eureka, CA 95501 (KVIQ-TV Ch. 6 Eureka)—1-w, lat. 40° 06' 12", long. 123° 49' 08".

Garberville & Redway—K04NX, Precht Television Assoc. Inc., 5650 S. Broadway, Eureka, CA 95501 (KIEM-TV Ch. 3 Eureka)—1-w, lat. 40° 06' 06", long. 123° 48' 40".

Garberville Airport area—See K12JJ, Banning.

***Gasquet**—K19CI, Ralph Hartman, 230 Azalea Lane, Gasquet, CA 95543 (KRCR-TV Ch. 7 Redding-Chico)—10-w, lat. 41° 49' 50", long. 123° 52' 36".

Goleta & Carpenteria—K65BP, Harriscope of Los Angeles Inc., Suite 1420, 10920 Wilshire Blvd., Los Angeles, CA 90024 (KWHY-TV Ch. 22 Los Angeles)—100-w, lat. 34° 27' 58", long. 119° 40' 37".

Gonzales—K59AC, Monterey County Superintendent of Schools, 132 W. Market St., Salinas, CA (KTEH Ch. 54 San Jose)—100-w, lat. 36° 34' 54", long. 121° 26' 34".

Gonzales—K83BJ, Monterey County Superintendent of Schools, 132 W. Market St., Salinas, CA (KQED Ch. 9 San Francisco)—100-w, lat. 36° 34' 54", long. 121° 26' 34".

Green Point—See K05EQ, Bald Mountain.

Green Valley Lake—K69CO, San Bernardino County Superintendent of Schools, 201 N. E St., San Bernardino, CA 92415 (KCET Ch. 28 Los Angeles)—100-w, lat. 34° 11' 46", long. 117° 02' 55".

Greenview—See K04EQ, Callahan.

Greenview—See K06KA, Callahan.

Greenview—See K13HU, Callahan.

Greenville—K51CA, Golden Empire Bcstg. Co., Box 206, Greenville, CA 95947 (KHSL-TV Ch. 12 Chico)—20-w, lat. 40° 07' 09", long. 120° 55' 20".

Greenville—See K63DP, Chester.

Greenville—See K69EN, Chester.

Greenwood Ridge—See K12LD, Albion Ridge.

Grenada, Weed & Yreka—K70EL, Northern California Educational TV Assn. Inc., 603 N. Market St., Redding, CA 96003 (KIXE-TV Ch. 9 Redding)—100-w, lat. 41° 36' 31", long. 122° 37' 32". Requests CP for change from Ch. 70 to Ch. 69. BPTT-891207NH

Gull Lake—See K12ED, Fern Creek.

Happy Camp—K07IX, Slater Butte Translator Co., Box 185, Happy Camp, CA (KTVL Ch. 10 Medford, OR)—10-w, lat. 41° 51' 30", long. 123° 21' 13".

Happy Camp & North Indian Creek—K09PI, Slater Butte Translator Co., Box 185, Happy Camp, CA (KDRV Ch. 12 Medford)—5-w, lat. 41° 51' 30", long. 123° 21' 13".

Happy Camp & North Indian Creek—K11GO, Slater Butte Translator Co., Box 185, Happy Camp, CA (KVIQ-TV Ch. 6 Eureka)—5-w, lat. 41° 51' 30", long. 123° 21' 13".

Happy Camp & North Indian Creek—K13GL, Slater Butte Translator Co., Box 185, Happy Camp, CA (KOBI Ch. 5 Medford, OR)—1-w, lat. 41° 51' 30", long. 123° 21' 13".

Hat Creek—See K05DQ, Burney.

Hat Creek—See K11JM, Burney.

Hat Creek—See K13JT, Burney.

Hawkins Bar—See K12JL, Burnt Ranch.

Hayfork—K02BZ, Hayfork Chamber of Commerce, Box 643, Hayfork, CA (KHSL-TV Ch. 12 Chico)—5-w, lat. 40° 29' 34", long. 123° 11' 52".

Hayfork—K04EM, Hayfork Chamber of Commerce, Box 643, Hayfork, CA (KRCR-TV Ch. 7 Redding-Chico)—1-w, lat. 40° 29' 34", long. 123° 11' 52".

Hayfork—K05CR, Trinity County Superintendent of Schools, Courthouse Drawer AH, Weaverville, CA (KIXE-TV Ch. 9 Redding)—1-w, lat. 40° 29' 34", long. 123° 11' 52".

***Hemet, Joshua Tree, San Jacinto, Snow Peak, Twentynine Palms & Yucca Valley**—K27DS, Gulf-California Broadcast Commission, Box 29, El Centro, CA 92243 (KESQ-TV Ch. 42 Palm Springs-Indio)—1-w, lat. 34° 02' 17", long. 116° 48' 47".

Heritage Ranch (rural area)—K02JP, Heritage Ranch Owners' Assn., Box 1155, Paso Robles, CA (KNTV Ch. 11 San Jose)—1-w, lat. 35° 43' 07", long. 120° 53' 45".

Heritage Ranch (rural area)—K04JM, Heritage Ranch Owners' Assn., Box 1155, Paso Robles, CA (KCOY-TV Ch. 12 Santa Maria)—1-w, lat. 35° 43' 07", long. 120° 53' 45".

Herlong—See K61EN, Susanville.

Herlong—See K65CC, Susanville.

Herlong—See K67BY, Susanville.

Herlong & Susanville—K69FS, Honey Lake Community TV Corp., Box 963, 320 N. Mesa St., Susanville, CA 96130 (KOLO-TV Ch. 8 Reno, NV)—100-w, lat. 40° 26' 49", long. 120° 21' 25".

Herlong & Susanville—K75BT, Honey Lake Community TV Corp., Box 963, 320 N. Mesa St., Susanville, CA 96130 (KRNV Ch. 4 Reno, NV)—100-w, lat. 40° 26' 49", long. 120° 21' 25". Requests CP for change from Ch. 75 to Ch. 63. BPTT-910415IA

Hollister—K59AY, Retlaw Enterprises Inc., Box 1938, Monterey, CA 93940 (KMST Ch. 46 Monterey-Salinas)—100-w, lat. 36° 45' 37", long. 121° 29' 24".

Hollister—K77CD, Monterey County Superintendent of Schools, 132 W. Market St., Salinas, CA (KTEH Ch. 54 San Jose)—100-w, lat. 36° 45' 37", long. 121° 29' 24".

Hollister—K80CC, Monterey County Superintendent of Schools, 132 W. Market St., Salinas, CA (KQED Ch. 9 San Francisco)—100-w, lat. 36° 45' 37", long. 121° 29' 24".

Hoopa—K07GJ, Hoopa Valley Chamber of Commerce, Box 337, Hoopa Valley, CA 95546 (KIEM-TV Ch. 3 Eureka)—5-w, lat. 41° 07' 13", long. 123° 42' 47".

Hoopa—K11NE, Hoopa Valley Chamber of Commerce, Box 337, Hoopa Valley, CA 95546 (KVIQ-TV Ch. 6 Eureka)—5-w, lat. 41° 07' 13", long. 123° 42' 47".

***Hoopa**—K32BX, Hoopa United Community Assn., Hwy. 96, Hoopa, CA 95546 (KAEF Ch. 23 Arcata-Eureka)—20-w, lat. 41° 07' 13", long. 123° 42' 47".

***Hoopa Valley**—K09MS, Hoopa Valley Chamber of Commerce, Box 337, Hoopa Valley, CA 95546 (KEET Ch. 13 Eureka)—5-w, lat. 41° 07' 13", long. 123° 42' 47".

Hopland—K06FA, Sanel Valley TV Assn., Dennis Craig, Hopland, CA (KTVU Ch. 2 Oakland-San Francisco)—1-w, lat. 38° 56' 06", long. 123° 06' 22".

Hopland—K08FW, Sanel Valley TV Assn., Dennis Craig, Hopland, CA (KRON-TV Ch. 4 San Francisco)—1-w, lat. 38° 56' 06", long. 123° 06' 22".

Hopland—K10FZ, Sanel Valley TV Assn., Dennis Craig, Hopland, CA (KPIX Ch. 5 San Francisco)—1-w, lat. 38° 56' 06", long. 123° 06' 22".

Hopland—K13ID, Sanel Valley TV Assn., Dennis Craig, Hopland, CA (KGO-TV Ch. 7 San Francisco)—1-w, lat. 38° 56' 06", long. 123° 06' 22".

Hornitos—See K63EC, Catheys Valley.

Hyampom—K13MD, Hyampom Community Council, Box 24, Hyampom, CA (KIEM-TV Ch. 3 Eureka)—1-w, lat. 40° 36' 50", long. 123° 25' 20".

I.O.O.F. Camp Area & Lewiston—K03CT, Lewiston Translator Co., Box 294, Lewiston, CA 96052 (KRCR-TV Ch. 7 Redding-Chico)—5-w, lat. 40° 41' 27", long. 122° 49' 55".

Independence—K06LB, Inyo County TV, Box 25, Independence, CA (KCBS-TV Ch. 2 Los Angeles)—10-w, lat. 37° 02' 50", long. 118° 15' 02".

Independence—K10MC, Inyo County TV, Box 25, Independence, CA (KNBC-TV Ch. 4 Los Angeles)—10-w, lat. 37° 02' 50", long. 118° 15' 02".

Independence—K12MZ, Inyo County TV, Box 25, Independence, CA (KABC-TV Ch. 7 Los Angeles)—10-w, lat. 37° 02' 50", long. 118° 15' 02".

***Independence & Owens Valley (portions)**—K44AI, Inyo County Superintendent of Schools, 1355 Jackson St., Independence, CA (KLVX Ch. 10 Las Vegas, NV)—10-w, lat. 36° 47' 29", long. 118° 17' 31".

Indian Valley (north arm) & Quincy—K05DZ, California-Oregon Bcstg. Inc., 755 Auditorium Dr., Redding, CA 96001 (KRCR-TV Ch. 7 Redding-Chico)—10-w, lat. 40° 03' 19", long. 120° 54' 11".

Indio—K40DB, Pacific Media Corp., 10889 Wilshire Blvd., Los Angeles, CA (KECY-TV Ch. 9 El Centro-Yuma), lat. 33° 39' 19", long. 115° 59' 05". Requests change to 1000-w. BMPTT-910502FC

Inglewood—See NEW, Los Angeles.

***Inyokern**—K41CT, Roy Mayhugh, 701 Perdew Ave., Ridgecrest, CA 93555 (KGET Ch. 17 Bakersfield)—100-w, lat. 35° 28' 39", long. 117° 41' 58".

***Inyokern**—K45CR, Roy Mayhugh, 701 Perdew Ave., Ridgecrest, CA 93555 (KBAK-TV Ch. 29 Bakersfield)—100-w, lat. 35° 28' 39", long. 117° 41' 58".

Inyokern—See K49AA, Armitage Field.

Inyokern—See K51AA, Armitage Field.

Inyokern—See K51DD, Ridgecrest.

Inyokern—See K53AB, Armitage Field.

Inyokern—See K57AK, Armitage Field.

Inyokern—See K59AO, Armitage Field.

Inyokern—See K61AJ, Armitage Field.

Inyokern—See K63AH, Armitage Field.

Inyokern—See K65AM, Armitage Field.

Inyokern—See K67AO, Armitage Field.

Inyokern—See K69AS, Armitage Field.

Inyokern, Armitage Field & Ridgecrest—K47AE, Indian Wells Valley TV Booster Inc., Box 562, Ridgecrest, CA (KVEA Ch. 52 Corona-Los Angeles)— 23-w, lat. 35° 28' 48", long. 117° 40' 59".

Jones Valley Park—K04JI, Jones Valley Translator Group, 7355 Ravine Rd., Redding, CA (KHSL-TV Ch. 12 Chico)—1-w, lat. 40° 42' 24", long. 122° 13' 08".

Joshua Tree—See K27DS, Hemet.

Joshua Tree—K57EV, Morongo Basin TV Club Inc., Box 864, Twentynine Palms, CA (KCBS-TV Ch. 2 Los Angeles), lat. 34° 09' 18", long. 116° 12' 06".

Joshua Tree (outlying areas) & Monument Manor—K10LK, Morongo Basin TV Club Inc., Box 864, Twentynine Palms, CA (KNBC-TV Ch. 4 Los Angeles)—10-w, lat. 34° 05' 26", long. 116° 15' 56".

Joshua Tree (outlying areas) & Monument Manor—K12MG, Morongo Basin TV Club Inc., Box 864, Twentynine Palms, CA (KABC-TV Ch. 7 Los Angeles)—10-w, lat. 34° 05' 26", long. 116° 15' 56".

Joshua Tree, Landers, Twentynine Palms, Yucca Valley (outlying areas)—K59BM, Morongo Basin TV Club Inc., Box 864, Twentynine Palms, CA (KABC-TV Ch. 7 Los Angeles)—20-w, lat. 34° 09' 18", long. 116° 12' 06".

Joshua Tree, Landers, Twentynine Palms, Yucca Valley (outlying areas)—K61BE, Morongo Basin TV Club Inc., Box 864, Twentynine Palms, CA (KNBC-TV Ch. 4 Los Angeles)—20-w, lat. 34° 09' 18", long. 116° 12' 06".

Junction City—See K02EE, Weaverville.

Junction City—See K05CF, Douglas City.

June Lake—See K06CV, Fern Creek.

June Lake—See K12ED, Fern Creek.

Klamath—K25CI, California-Oregon Bcstg. Inc., 755 Auditorium Dr., Redding, CA 96001 (KAEF Ch. 23 Arcata-Eureka)—1-w, lat. 41° 31' 26", long. 123° 54' 26". Note: Licensed as LPTV.

La Jolla—K62AK, Gillett Communications of San Diego Inc., Box 11039, San Diego, CA 92111-2493 (KNSD Ch. 39 San Diego)—100-w, lat. 32° 50' 50", long. 117° 16' 25".

La Jolla—K67AM, Board of Trustees, California State U. & Colleges for San Diego State U., San Diego, CA 92182 (KPBS Ch. 15 San Diego)—100-w, lat. 32° 50' 46", long. 117° 16' 33".

Lake City—See K06FF, Fort Bidwell.

Lake Isabella—K06MC, Community TV of Southern California, 4401 Sunset Blvd., Los Angeles, CA 90027 (KCET Ch. 28 Los Angeles)—10-w, lat. 35° 41' 15", long. 118° 25' 11".

Lake Isabella (South Shore)—K12HL, South Lake Property Owners Assn., Box 296, Lake Isabella, CA (KCBS-TV Ch. 2 Los Angeles)—10-w, lat. 35° 41' 12", long. 118° 25' 10".

Lake Isabella area—K08FX, South Lake Property Owners Assn., Box 296, Lake Isabella, CA (KBAK-TV Ch. 29 Bakersfield)—10-w, lat. 35° 41' 12", long. 118° 25' 10".

Lake Isabella area—K10GC, South Lake Property Owners Assn., Box 296, Lake Isabella, CA (KERO-TV Ch. 23 Bakersfield)—10-w, lat. 35° 41' 12", long. 118° 25' 10".

Lake Shastina—K27BH, California-Oregon Bcstg. Inc., 755 Auditorium Dr., Redding, CA 96001 (KAEF Ch. 23 Arcata-Eureka)—20-w, lat. 41° 30' 38", long. 122° 23' 33". Note: Licensed as LPTV.

Lakehead—K02FF, California-Oregon Bcstg. Inc., 755 Auditorium Dr., Redding, CA 96001 (KRCR-TV Ch. 7 Redding-Chico)—5-w, lat. 40° 52' 17", long. 122° 22' 31".

***Lakehead**—K14HX, Northern California Educational TV Assn. Inc., 603 N. Market St., Redding, CA 96003 (KIXE-TV Ch. 9 Redding)—40.5-w, lat. 40° 51' 32", long. 122° 24' 38". Requests mofification of CP to lat. 40° 54' 52", long. 122° 26' 42". BMPTT-910503EX.

***Lakehead**—K32CY, Davis-Goldfarb Co., 2121 Ave. of the Stars, Los Angeles, CA 90067 (KCPM Ch. 24 Chico)—100-w, lat. 40° 54' 52", long. 122° 26' 43".

***Lakeport**—K33CH, Lake County TV Club, Box 906, Lakeport, CA 95453 (KICU-TV Ch. 36 San Jose)—100-w, lat. 38° 59' 23", long. 122° 45' 03".

Lakeport—K52AJ, Lake County TV Club, Box 906, Lakeport, CA 95453 (KHSL-TV Ch. 12 Chico)—100-w, lat. 38° 59' 23", long. 122° 45' 03".

Lakeport—K56AW, Lake County TV Club, Box 906, Lakeport, CA 95453 (KTVU Ch. 2 Oakland-San Francisco)—100-w, lat. 38° 59' 23", long. 122° 45' 03".

Lakeport—K58AW, Lake County TV Club, Box 906, Lakeport, CA 95453 (KCRA-TV Ch. 3 Sacramento)—100-w, lat. 38° 59' 23", long. 122° 45' 03".

Lakeport—K62AY, Lake County TV Club, Box 906, Lakeport, CA 95453 (KVIE Ch. 6 Sacramento-Stockton)—100-w, lat. 38° 59' 23", long. 122° 45' 03".

Lakeport—K64AZ, Lake County TV Club, Box 906, Lakeport, CA 95453 (KOVR Ch. 13 Stockton-Sacramento)—100-w, lat. 38° 59' 23", long. 122° 45' 03".

Lakeport—K68AL, Lake County TV Club, Box 906, Lakeport, CA 95453 (KXTV Ch. 10 Sacramento-Stockton)—100-w, lat. 38° 59' 23", long. 122° 45' 03".

***Lakeport & Rohnert Park**—K25AQ, Rural California Bcstg. Corp., 1801 E. Cotati Ave., Rohnert Park, CA 94928 (KRCB-TV Ch. 22 Cotati)— 100-w, lat. 38° 48' 30", long. 122° 44' 11".

Lakeport/Clear Lake—K54CY, Lake County TV Club, Box 906, Lakeport, CA 95453 (KFTY Ch. 50 Santa Rosa), lat. 38° 59' 22", long. 122° 46' 04".

Lakeshore & Lamoine—K04FL, Lakeshore TV Translator Service, 170 S. Oak, Lakehead, CA 96051 (KHSL-TV Ch. 12 Chico)—5-w, lat. 40° 54' 52", long. 122° 26' 43".

Lamoine—See K04FL, Lakeshore.

Lamont—See K65CA, Arvin.

Lancaster—K54DN, Trinity Bcstg. Network Inc., 2442 Michelle Rd., Tustin, CA 92680 (KTBN-TV Ch. 40 Santa Ana-Los Angeles)—100-w, lat. 34° 32' 50", long. 118° 12' 24".

Landers—See K59BM, Joshua Tree.

Landers—See K61BE, Joshua Tree.

Laytonville & Fort Bragg—K53CM, Lester J. Deitz, Box 637, Ukiah, CA 95482 (KOFY-TV Ch. 20 San Francisco)—100-w, lat. 39° 41' 10", long. 123° 34' 44".

Laytonville, Branscomb & Fort Bragg—K06FR, Lester J. Deitz, Box 637, Ukiah, CA 95482 (KTVU Ch. 2 Oakland-San Francisco)—10-w, lat. 39° 41' 10", long. 123° 34' 44".

Laytonville, Branscomb & Fort Bragg—K08GJ, Lester J. Deitz, Box 637, Ukiah, CA 95482 (KRON-TV Ch. 4 San Francisco)—10-w, lat. 39° 41' 10", long. 123° 34' 44".

Laytonville, Branscomb & Fort Bragg—K10GL, Lester J. Deitz, Box 637, Ukiah, CA 95482 (KPIX Ch. 5 San Francisco)—10-w, lat. 39° 41' 10", long. 123° 34' 44".

Laytonville, Branscomb & Fort Bragg—K12GV, Lester J. Deitz, Box 637, Ukiah, CA 95482 (KGO-TV Ch. 7 San Francisco)—10-w, lat. 39° 41' 10", long. 123° 34' 44".

Lee Vining—See K05FH, Bridgeport.

Lee Vining—K07SE, Lee Vining Public Utilities District (KCRA-TV Ch. 3 Sacramento)—1-w, lat. 37° 54' 47", long. 119° 06' 45".

Lee Vining—K11QP, Lee Vining Public Utilities District (KOLO-TV Ch. 8 Reno, NV)—1-w, lat. 37° 57' 05", long. 119° 06' 45".

Lee Vining—K13SS, Lee Vining Public Utilities District (KXTV Ch. 10 Sacramento-Stockton)—1-w, lat. 37° 54' 47", long. 119° 02' 01".

Lewiston—See K03CT, I.O.O.F. Camp Area.

Lewiston—K06EX, Lewiston Translator Co., Box 294, Lewiston, CA 96052 (KHSL-TV Ch. 12 Chico)—1-w, lat. 40° 41' 17", long. 122° 49' 55".

Lewiston—K28CY, Northern California Educational TV Assn. Inc., 603 N. Market St., Redding, CA 96003 (KIXE-TV Ch. 9 Redding)—100-w, lat. 40° 41' 27", long. 122° 49' 55". Requests change to 139-w. BMPTT-910805JI

Likely—K11LD, California-Oregon Bcstg. Inc., 755 Auditorium Dr., Redding, CA 96001 (KRCR-TV Ch. 7 Redding-Chico)—5-w, lat. 41° 09' 08", long. 120° 33' 14".

Likely—See K60AR, Alturas.

Likely—K77AU, Likely TV Club, Box 61, Likely, CA (KOLO-TV Ch. 8 Reno, NV)—10-w, lat. 41° 09' 08", long. 120° 33' 14".

Likely & Alturas—K05ET, California-Oregon Bcstg. Inc., 755 Auditorium Dr., Redding, CA 96001 (KOTI Ch. 2 Klamath Falls, OR)—5-w, lat. 41° 09' 08", long. 120° 33' 14".

Likely & Alturas—K68BX, Likely TV Club, Box 61, Likely, CA (KHSL-TV Ch. 12 Chico)—100-w, lat. 41° 09' 08", long. 120° 33' 45".

Litchfield—K11RL, Honey Lake Community TV Corp., Box 963, 320 N. Mesa St., Susanville, CA 96130 (KHSL-TV Ch. 12 Chico)—10-w, lat. 40° 07' 15", long. 120° 18' 46".

Litchfield—K13RZ, Honey Lake Community TV Corp., Box 963, 320 N. Mesa St., Susanville, CA 96130 (KVIE Ch. 6 Sacramento-Stockton)—10-w, lat. 40° 07' 15", long. 120° 18' 46".

Litchfield—K48DI, Honey Lake Community TV Corp., Box 963, 320 N. Mesa St., Susanville, CA 96130 (KCRA-TV Ch. 3 Sacramento)—20-w, lat. 40° 07' 15", long. 120° 10' 46".

Litchfield & Susanville—K06II, Northern California Educational TV Assn. Inc., 603 N. Market St., Redding, CA 96003 (KIXE-TV Ch. 9 Redding)— 10-w, lat. 40° 28' 35", long. 120° 40' 08". Requests CP for change from Ch. 6 to Ch. 16. BPTT-891207NI

Little River—See K09NW, Albion.

Little Valley—See K02FB, Bieber.

Little Valley—See K04GG, Bieber.

***Lompoc**—K23CL, Central Coast Good News Inc., Box 3337, San Luis Obispo, CA 93403 (KTBN-TV Ch. 40 Santa Ana-Los Angeles)—100-w, lat. 34° 44' 29", long. 120° 26' 45".

***Lompoc**—K49CM, Central Coast Good News Inc., Box 3337, San Luis Obispo, CA 93403 (KTBN-TV Ch. 40 Santa Ana-Los Angeles)—100-w, lat. 34° 44' 29", long. 120° 26' 45".

Lone Pine—K50AR, Lone Pine Television Inc., 240 Lubken Ave., Lone Pine, CA 93545 (KCBS-TV Ch. 2 Los Angeles)—100-w, lat. 36° 32' 20", long. 117° 47' 15".

Lone Pine—K54AZ, Lone Pine Television Inc., 240 Lubken Ave., Lone Pine, CA 93545 (KNBC-TV Ch. 4 Los Angeles)—100-w, lat. 36° 32' 20", long. 117° 47' 15".

Lone Pine—K56AO, Lone Pine Television Inc., 240 Lubken Ave., Lone Pine, CA 93545 (KTLA Ch. 5 Los Angeles)—20-w, lat. 36° 32' 20", long. 117° 47' 15".

Lone Pine—K58CH, Lone Pine Television Inc., 240 Lubken Ave., Lone Pine, CA 93545 (KABC-TV Ch. 7 Los Angeles)—20-w, lat. 36° 32' 20", long. 117° 47' 15".

Lone Pine, Olancha & Pinamint Springs—K52AL, Inyo County Superintendent of Schools, 1355 Jackson St., Independence, CA (KLVX Ch. 10 Las Vegas, NV)—100-w, lat. 36° 31' 51", long. 117° 47' 20".

Long Valley—K05FR, Mono County Services Tax District 1, Box 362, Mammoth Lakes, CA (KXTV Ch. 10 Sacramento-Stockton)—1-w, lat. 37° 35' 51", long. 118° 48' 34".

Long Valley—See K56BS, Crowley Lake.

***Long Valley Region**—K58BN, Mono County Service Area No. 1, Box 189, Rte. 1, Crowley Lake, CA 93546 (KXTV Ch. 10 Sacramento-Stockton)— 1-w, lat. 37° 42' 45", long. 118° 39' 27".

Long Valley Region—K60BR, Mono County Service Area No. 1, Box 189, Rte. 1, Crowley Lake, CA 93546 (KQED Ch. 9 San Francisco)—10-w, lat. 37° 42' 45", long. 118° 39' 27".

Lookout—See K02FB, Bieber.

Los Altos—See K56BR, Palo Alto.

Los Gatos—See K56BR, Palo Alto.

Lucerne Valley—K15CA, County of San Bernardino, County Service Area 29, Box 922, Lucerne Valley, CA (KCBS-TV Ch. 2 Los Angeles)—100-w, lat. 34° 27' 47", long. 116° 52' 44".

Lucerne Valley—K19BT, County of San Bernardino, County Service Area 29, Box 922, Lucerne Valley, CA (KABC-TV Ch. 7 Los Angeles)—100-w, lat. 34° 27' 47", long. 116° 52' 44".

***Lucerne Valley**—K33DK, County of San Bernardino, County Service Area 29, Box 922, Lucerne Valley, CA. 1000-w, lat. 34° 27' 47", long. 116° 52' 44".

Lucerne Valley—K41CB, County of San Bernardino, County Service Area 29, Box 922, Lucerne Valley, CA (KNBC-TV Ch. 4 Los Angeles)—100-w, lat. 34° 27' 47", long. 116° 52' 44".

Lucerne Valley—K48AD, County of San Bernardino, County Service Area 29, Box 922, Lucerne Valley, CA (KTTV Ch. 11 Los Angeles)—100-w, lat. 34° 27' 47", long. 116° 52' 44".

Lucerne Valley—K54AD, County of San Bernardino, County Service Area 29, Box 922, Lucerne Valley, CA (KCAL Ch. 9 Los Angeles)—100-w, lat. 34° 27' 47", long. 116° 52' 44".

Lucerne Valley—K68CW, County of San Bernardino, County Service Area 29, Box 922, Lucerne Valley, CA (KTLA Ch. 5 Los Angeles)—100-w, lat. 34° 27' 47", long. 116° 52' 44".

Mammoth Lakes—K09JW, Mammoth Electric, Henry J. Warta, Box 396, Mammoth Lakes, CA (KGO-TV Ch. 7 San Francisco)—1-w, lat. 37° 37' 39", long. 119° 01' 45".

Mammoth Lakes—K11KD, Mammoth Electric, Henry J. Warta, Box 396, Mammoth Lakes, CA (KSBY-TV Ch. 6 San Luis Obispo)—1-w, lat. 37° 37' 39", long. 119° 01' 45".

Mammoth School—See K12IQ, Conway.

***Manchester**—K59BB, Point Arena TV Inc., Box 144, Point Arena, CA (KQED Ch. 9 San Francisco)—100-w, lat. 38° 53' 55", long. 123° 37' 53".

Mariposa County—See K06JW, Ponderosa Basin.

Maxwell—See K08FZ, Colusa.

McArthur—See K05DQ, Burney.

McArthur—See K28DB, Fall River Mills.

Meeks Bay—See K60AS, Crystal Bay, NV.

Mendocino—See K09NW, Albion.

Merced—K33CA, Family TV Inc., Box 841, Benicia, CA 94510. 1000-w, lat. 37° 11' 29", long. 120° 32' 03".

Meyers & Stateline—K43DB, Sarkes Tarzian Inc., Box 7220, 4925 Energy Way, Reno, NV 89502 (KTVN Ch. 2 Reno, NV)—100-w, lat. 38° 54' 34", long. 120° 02' 05".

***Mineral**—K05JK, James R. Spliethof (KRCR-TV Ch. 7 Redding-Chico), lat. 40° 17' 57", long. 121° 36' 56".

Miranda—K08LD, Gamma Tau Society, Box 721, Miranda, CA 95553 (KVIQ-TV Ch. 6 Eureka)—1-w, lat. 40° 13' 04", long. 123° 49' 58".

Montague—See K13LO, Yreka.

Montague—See K17BA, Yreka.

Montague & Yreka—K04HE, California-Oregon Bcstg. Inc., 755 Auditorium Dr., Redding, CA 96001 (KOBI Ch. 5 Medford, OR)—10-w, lat. 41° 38' 10", long. 122° 40' 15".

Monterey—See K25AC, Capitola.

Monterey—See K29AB, Salinas.

Montgomery Creek & Round Mountain—K02GV, Round Mountain Community TV Corp., Box 67, Round Mountain, CA (KHSL-TV Ch. 12 Chico)—5-w, lat. 40° 48' 21", long. 121° 57' 24".

Monument Manor—See K10LK, Joshua Tree.

Monument Manor—See K12MG, Joshua Tree.

Morgan Hill—K82BC, KTEH-TV Foundation, 100 Skyport Dr., San Jose, CA 95115 (KTEH Ch. 54 San Jose)—100-w, lat. 37° 09' 06", long. 121° 36' 32".

Morongo Valley—K14AB, County of San Bernardino, County Service Area 70, 1111 E. Mill St., San Bernardino, CA (KTTV Ch. 11 Los Angeles)—100-w, lat. 34° 03' 54", long. 116° 32' 42".

Morongo Valley—K16AA, County of San Bernardino, County Service Area 70, 1111 E. Mill St., San Bernardino, CA (KCBS-TV Ch. 2 Los Angeles)— 100-w, lat. 34° 03' 54", long. 116° 32' 42".

Morongo Valley—K60AY, County of San Bernardino, County Service Area 70, 1111 E. Mill St., San Bernardino, CA (KNBC-TV Ch. 4 Los Angeles)— 100-w, lat. 34° 03' 54", long. 116° 32' 42".

Morongo Valley—K62AO, County of San Bernardino, County Service Area 70, 1111 E. Mill St., San Bernardino, CA (KTLA Ch. 5 Los Angeles)—100-w, lat. 34° 03' 54", long. 116° 32' 42".

Morongo Valley—K64AU, County of San Bernardino, County Service Area 70, 1111 E. Mill St., San Bernardino, CA (KABC-TV Ch. 7 Los Angeles)— 100-w, lat. 34° 03' 54", long. 116° 32' 42".

Morongo Valley—K67BH, County of San Bernardino, County Service Area 70, 1111 E. Mill St., San Bernardino, CA (KCAL Ch. 9 Los Angeles)—100-w, lat. 34° 03' 54", long. 116° 32' 42".

Morro Bay—K07II, Stauffer Communications Inc., 1503 N. McClelland, Santa Maria, CA 93454 (KCOY-TV Ch. 12 Santa Maria)—1-w, lat. 35° 17' 57", long. 120° 50' 52".

Morro Bay—K09UF, Sainte Bcstg. Corp., 100 Sycamore Ave., Modesto, CA 95354 (KCSO Ch. 19 Modesto)—10-w, lat. 35° 23' 37", long. 120° 42' 23". Note: Licensed as LPTV.

Morro Bay, Paso Robles & San Luis Obispo—K57BC, Smith Bcstg. of California Ltd. Partnership, 730 Miramonte Dr., Santa Barbara, CA 93109 (KEYT-TV Ch. 3 Santa Barbara)—100-w, lat. 35° 21' 38", long. 120° 39' 21".

Mount Gate, Silverthorn & Bay Bridge area—K03FU, California-Oregon Bcstg. Inc., 755 Auditorium Dr., Redding, CA 96001 (KRCR-TV Ch. 7 Redding-Chico)—10-w, lat. 40° 45' 00", long. 122° 17' 49".

Mount Patterson (homes along U.S. 395 South to Bridgeport & Twin Lakes)—K07QM, Mono County Service Area No. 5, Box 675, Bridgeport, CA 93517 (KXTV Ch. 10 Sacramento-Stockton)—1-w, lat. 38° 23' 19", long. 119° 21' 50".

Mount Shasta—See K02CN, Castella.

Mount Shasta—See K04BT, Castella.

Mount Shasta—See K05BR, Castella.

Mountain View—See K56BR, Palo Alto.

Murphy Meadow—See K05EQ, Bald Mountain.

Navarro Head areas—See K12LD, Albion Ridge.

Needles—K17BN, Mohave County Board of Supervisors, Box 390, Kingman, AZ 86401 (KTSP-TV Ch. 10 Phoenix, AZ)—100-w, lat. 35° 02' 09", long. 114° 22' 14".

Needles—See K58AP, Gas City, AZ.

Needles—See K62AG, Gas City, AZ.

Needles—See K64AG, Gas City, AZ.

Needles, CA & Bullhead City, Davis Dam & Gas City, AZ—K19BR, Needles Community TV Club Inc., Box 617, Needles, CA (KTVK Ch. 3 Phoenix, AZ)— 100-w, lat. 35° 02' 09", long. 114° 22' 14".

Needles, CA & Bullhead City, Davis Dam & Gas City, AZ—K30BQ, Needles Community TV Club Inc., Box 617, Needles, CA (KPNX Ch. 12 Phoenix-Mesa, AZ)— 100-w, lat. 35° 02' 09", long. 114° 22' 14".

Newberry—K03EK, County of San Bernardino, County Service Area 40, Box 326, Daggett, CA (KTLA Ch. 5 Los Angeles)—10-w, lat. 34° 50' 03", long. 116° 40' 48".

Newberry—K06IQ, County of San Bernardino, County Service Area 40, Box 326, Daggett, CA (KTTV Ch. 11 Los Angeles)—10-w, lat. 34° 50' 03", long. 116° 40' 48".

Newberry—K08IA, County of San Bernardino, County Service Area 40, Box 326, Daggett, CA (KBAK-TV Ch. 29 Bakersfield)—10-w, lat. 34° 50' 03", long. 116° 40' 48".

Newberry—K10IX, County of San Bernardino, County Service Area 40, Box 326, Daggett, CA (KCBS-TV Ch. 2 Los Angeles)—10-w, lat. 34° 50' 03", long. 116° 40' 48".

Newberry—K12JI, County of San Bernardino, County Service Area 40, Box 326, Daggett, CA (KNBC-TV Ch. 4 Los Angeles)—10-w, lat. 34° 50' 03", long. 116° 40' 48".

Newell—See K13IV, Tule Lake.

North Dunsmuir—See K04BT, Castella.

North Dunsmuir—See K05BR, Castella.

North Indian Creek—See K09PI, Happy Camp.

North Indian Creek—See K11GO, Happy Camp.

North Indian Creek—See K13GL, Happy Camp.

O'Brien—K05DY, California-Oregon Bcstg. Inc., 755 Auditorium Dr., Redding, CA 96001 (KRCR-TV Ch. 7 Redding-Chico)—5-w, lat. 40° 48' 16", long. 122° 19' 50".

Olancha—See K52AL, Lone Pine.

Orleans—K08HJ, Orleans Community Service Club, Box 131, (KVIQ-TV Ch. 6 Eureka)—1-w, lat. 41° 17' 06", long. 123° 29' 46".

Orleans—K11IQ, Precht Television Assoc. Inc., 5650 S. Broadway, Eureka, CA 95501 (KIEM-TV Ch. 3 Eureka)—1-w, lat. 41° 17' 06", long. 123° 29' 46".

Oroville—K08FO, California-Oregon Bcstg. Inc., 755 Auditorium Dr., Redding, CA 96001 (KRCR-TV Ch. 7 Redding-Chico)—5-w, lat. 39° 18' 00", long. 121° 19' 30". Requests CP to change principal community to Maxwell/Oroville.

Oroville—K18AO, Davis-Goldfarb Co., 2121 Ave. of the Stars, Los Angeles, CA 90067 (KCPM Ch. 24 Chico)—100-w, lat. 39° 39' 04", long. 121° 27' 43". Note: Licensed as LPTV.

Oroville—K35LW, California-Oregon Bcstg. Inc., 755 Auditorium Dr., Redding, CA 96001 (KRCR-TV Ch. 7 Redding-Chico)—1000-w, lat. 39° 12' 23", long. 121° 49' 12". Note: Licensed as LPTV.

Owens Valley—See K44AI, Independence.

Oxnard—See K57BS, Santa Barbara.

Palermo—K51BP, Koplar Communications of California Inc., 500 Media Place, Sacramento, CA 95815 (KRBK-TV Ch. 31 Sacramento-Stockton)—1-w, lat. 39° 26' 51", long. 121° 27' 23".

Palm Springs—See K53CK, Desert Hot Springs.

Palm Springs—K55FI, Palmer Communications Inc., 1801 Grand Ave., Des Moines, IA 80308 (KCBS-TV Ch. 2 Los Angeles)—100-w, lat. 33° 32' 45", long. 116° 28' 06".

Palm Springs—K66BM, Trinity Bcstg. Network Inc., 2442 Michelle Rd., Tustin, CA 92680 (KTBN-TV Ch. 40 Santa Ana-Los Angeles)—100-w, lat. 33° 52' 02", long. 116° 26' 13".

Palm Springs—See K73AD, Desert Hot Springs.

Palm Springs—See K77AV, Desert Hot Springs.

Palo Alto, Mountain View, Los Altos, Sunnyvale, Saratoga, Los Gatos & San Jose—K56BR, Granite Bcstg. Corp., 230 E. Superior St., Duluth, MN 55802 (KNTV Ch. 11 San Jose)—1000-w, lat. 37° 23' 23", long. 122° 04' 52".

Palo Verde Valley—See K59CP, Blythe.

Palo Verde Valley—See K63CJ, Blythe.

Paradise—K05EM, California-Oregon Bcstg. Inc., 755 Auditorium Dr., Redding, CA 96001 (KRCR-TV Ch. 7 Redding-Chico)—5-w, lat. 39° 48' 42", long. 121° 33' 30".

Paradise—K49CT, Golden Empire Bcstg. Co., Box 489, Chico, CA 95927 (KHSL-TV Ch. 12 Chico)—100-w, lat. 39° 39' 04", long. 121° 27' 43".

Paso Robles—See K57BC, Morro Bay.

Phelan—See K33BT, Adelanto.

Philo—See K57CT, Boonville.

Philo—See K59CH, Boonville.

Philo—See K61CH, Boonville.

Philo—See K63CE, Boonville.

Philo—See K67CC, Boonville.

Philo—See K69CU, Boonville.

Pinamint Springs—See K52AL, Lone Pine.

Planada—See K63EC, Catheys Valley.

***Point Arena**—K68BD, Point Arena TV Inc., Box 144, Point Arena, CA (KQED Ch. 9 San Francisco)—100-w, lat. 38° 53' 20", long. 123° 32' 55".

Point Arena—K75AO, Point Arena TV Inc., Box 144, Point Arena, CA (KRON-TV Ch. 4 San Francisco)—10-w, lat. 38° 51' 30", long. 123° 36' 20".

Point Arena—K77CQ, Point Arena TV Inc., Box 144, Point Arena, CA (KTVU Ch. 2 Oakland-San Francisco)—10-w, lat. 38° 51' 30", long. 123° 36' 20".

Ponderosa Basin—K07NB, Ponderosa Basin Community TV Assn., 5605 Harris Cut-Off Rd., Mariposa, CA (KCRA-TV Ch. 3 Sacramento)—1-w, lat. 37° 26' 31", long. 119° 43' 12".

***Ponderosa Basin**—K12LG, Ponderosa Basin Community TV Assn., 5605 Harris Cut-Off Rd., Mariposa, CA (KXTV Ch. 10 Sacramento-Stockton)—1-w, lat. 37° 29' 06", long. 119° 19' 00".

Ponderosa Basin & Mariposa County—K06JW, Ponderosa Basin Community TV Assn., 911-0 Ronda Sevilla, Laguna Hills, CA (KJEO Ch. 47 Fresno)—1-w, lat. 37° 26' 31", long. 119° 43' 12".

Popett Flats—See K59BR, Banning.

Porterville—See K15CO, Visalia.

Porterville, Reedley & Visalia—K57CL, International Panorama TV Inc., Box A, Santa Ana, CA 92711 (KTBN-TV Ch. 40

Santa Ana-Los Angeles)—100-w, lat. 36° 17' 07", long. 118° 50' 19".

Potter Valley—K06DK, Potter Valley TV Assn. Inc., Box 157, Potter Valley, CA 95469 (KTVU Ch. 2 Oakland-San Francisco)—10-w, lat. 39° 14' 22", long. 122° 59' 52".

Potter Valley—K08EE, Potter Valley TV Assn. Inc., Box 157, Potter Valley, CA 95469 (KCRA-TV Ch. 3 Sacramento)—10-w, lat. 39° 14' 22", long. 122° 59' 52".

Potter Valley—K10EQ, Potter Valley TV Assn. Inc., Box 157, Potter Valley, CA 95469 (KPIX Ch. 5 San Francisco)—10-w, lat. 39° 14' 22", long. 122° 59' 52".

Potter Valley—K12DV, Potter Valley TV Assn. Inc., Box 157, Potter Valley, CA 95469 (KGO-TV Ch. 7 San Francisco)—10-w, lat. 39° 14' 22", long. 122° 59' 52".

*__Potter Valley__—K66DQ, Potter Valley TV Assn. Inc., Box 157, Potter Valley, CA 95469 (KBHK-TV Ch. 44 San Francisco)—100-w, lat. 39° 14' 22", long. 122° 59' 52".

Potter Valley—K69DI, Potter Valley TV Assn. Inc., Box 157, Potter Valley, CA 95469 (KQED Ch. 9 San Francisco)—20-w, lat. 39° 14' 22", long. 122° 59' 52".

Poway—See K57CD, Escondido.

Poway, San Diego & surrounding areas—K48AL, KSCI Inc., 1954 Cotner Ave., Los Angeles, CA 90025 (KSCI Ch. 18 San Bernardino-Los Angeles)— 100-w, lat. 33° 00' 31", long. 116° 58' 16".

Quincy—K11JU, Golden Empire Bcstg. Co., Box 489, Chico, CA 95927 (KHSL-TV Ch. 12 Chico)—10-w, lat. 39° 56' 27", long. 120° 55' 40".

Rainbow Mountain—See K06CV, Fern Creek.

Rancho Bernardo—See K57CD, Escondido.

Redway—See K04NX, Garberville.

Reedley—See K57CL, Porterville.

Ridgecrest—See K02HY, China Lake.

Ridgecrest—See K04HX, China Lake.

Ridgecrest—See K05FO, China Lake.

Ridgecrest—See K07NH, China Lake.

Ridgecrest—See K09MG, China Lake.

Ridgecrest—See K11ML, China Lake.

Ridgecrest—See K13NF, China Lake.

Ridgecrest—See K47AE, Inyokern.

Ridgecrest—See K49AA, Armitage Field.

Ridgecrest—See K55AB, China Lake.

Ridgecrest & Inyokern—K51DD, Indian Wells Valley TV Booster Inc., Box 562, Ridgecrest, CA (KERO-TV Ch. 23 Bakersfield)—20-w, lat. 35° 28' 48", long. 117° 40' 59".

Rio Dell—K04NY, Precht Television Assoc. Inc., 5650 S. Broadway, Eureka, CA 95501 (KIEM-TV Ch. 3 Eureka)—1-w, lat. 40° 25' 22", long. 124° 05' 51".

Rio Dell—See K20CN, Fortuna.

Rio Dell & Scotia—K10FS, Miller Bcstg. Co., 1800 Broadway, Eureka, CA 95501 (KVIQ-TV Ch. 6 Eureka)—1-w, lat. 40° 25' 20", long. 124° 05' 40".

Riverside—K62AC, Regents of U. of California, Telecommunications Coordinator, 485 University Hall, Berkeley, CA (KVCR-TV Ch. 24 San Bernardino)—100-w, lat. 33° 58' 11", long. 117° 17' 50".

Rohnert Park—See K25AQ, Lakeport.

Round Mountain—See K02GV, Montgomery Creek.

Round Mountain—K60DX, Round Mountain Community TV Corp., Box 67, Round Mountain, CA 96001 (KCPM Ch. 24 Chico)—100-w, lat. 40° 48' 21", long. 121° 57' 24".

Rubicon Bay—See K60AS, Crystal Bay, NV.

*__Sacramento__—K47DQ, Telemundo of Northern California Inc., 2349 Bering Dr., San Jose, CA 95131 (KSTS Ch. 48 San Jose), lat. 38° 34' 45", long. 121° 29' 14". Requests modification of CP to lat. 38° 34' 44", long. 121° 29' 23". BMPTT-910426JN

Salinas—K15CU, Telemundo of Northern California Inc., 2349 Bering Dr., San Jose, CA 95131 (KSTS Ch. 48 San Jose)—334-w, lat. 36° 45' 23", long. 121° 30' 05".

Salinas—See K25AC, Capitola.

Salinas—K56AA, Monterey County Superintendent of Schools, 132 W. Market St., Salinas, CA (KTEH Ch. 54 San Jose)—1000-w, lat. 36° 32' 18", long. 121° 37' 31".

Salinas—K72CH, Monterey County Superintendent of Schools, 132 W. Market St., Salinas, CA (KQED Ch. 9 San Francisco)—100-w, lat. 36° 32' 18", long. 121° 37' 31".

Salinas & Monterey—K29AB, KICU Inc., 1585 Schallenberger Rd., San Jose, CA 95131 (KICU-TV Ch. 36 San Jose)—1000-w, lat. 36° 32' 05", long. 121° 37' 14".

San Ardo—See K13ND, Bradley.

San Ardo—See K74CS, Bradley.

San Diego—See K48AL, Poway.

†__San Diego__—NEW, Ch. 2, R. A. Fessendon Educational Fund, L. W. Milam, Box 3490, San Diego, CA (KBDI-TV Ch. 12 Broomfield, CO)—10-w, lat. 32° 45' 00", long. 117° 08' 44".

†__San Diego__—NEW, Ch. 3, R. A. Fessendon Educational Fund, L. W. Milam, Box 3490, San Diego, CA (KBDI-TV Ch. 12 Broomfield, CO)—10-w, lat. 32° 45' 00", long. 117° 08' 44".

†__San Diego__—NEW, Ch. 45, Neighborhood TV Co. Inc., Box 22073, Phoenix, AZ 85028 (KUSK Ch. 7 Prescott-Phoenix, AZ)—100-w, lat. 32° 41' 46", long. 116° 56' 10".

San Jacinto—See K27DS, Hemet.

San Jose—See K56BR, Palo Alto.

San Luis Obispo—K10FK, Stauffer Communications Inc., Box 1299, 1503 N. McClelland, Santa Maria, CA 93454 (KCOY-TV Ch. 12 Santa Maria)—1-w, lat. 35° 21' 38", long. 120° 39' 21".

San Luis Obispo—K15BD, H.B.I. Bcstg. Inc., Box 6062, Atascadero, CA 93423 (KTBN-TV Ch. 40 Santa Ana-Los Angeles)—1000-w, lat. 35° 21' 38", long. 120° 39' 21".

San Luis Obispo—See K57BC, Morro Bay.

San Martin—K65AW, KTEH-TV Foundation, 100 Skyport Dr., San Jose, CA 95115 (KTEH Ch. 54 San Jose)—100-w, lat. 37° 03' 35", long. 121° 37' 30".

Santa Barbara—K24AO, Smith Bcstg. of California Ltd. Partnership, 730 Miramonte Dr., Santa Barbara, CA 93109 (KEYT-TV Ch. 3 Santa Barbara)— 100-w, lat. 34° 24' 37", long. 119° 42' 26".

Santa Barbara—K59CD, KSBY Bcstg. Inc., 467 Hill St., San Luis Obispo, CA 93401 (KSBY-TV Ch. 6 San Luis Obispo)—100-w, lat. 34° 27' 55", long. 119° 40' 38".

Santa Barbara & Santa Ynez Valley (western portion)—K55AP, Community TV of Southern California, 4401 Sunset Blvd., Los Angeles, CA 90027 (KCET Ch. 28 Los Angeles)—100-w, lat. 34° 31' 31", long. 119° 57' 29".

Santa Barbara (northeast section)—K61AI, Community TV of Southern California, 4401 Sunset Blvd., Los Angeles, CA 90027 (KCET Ch. 28 Los Angeles)—100-w, lat. 34° 24' 37", long. 119° 42' 26".

Santa Barbara, Santa Cruz Island, Ventura & Oxnard—K57BS, Smith Bcstg. of California Ltd. Partnership, 730 Miramonte Dr., Santa Barbara, CA 93109 (KEYT-TV Ch. 3 Santa Barbara)—100-w, lat. 34° 00' 16", long. 119° 38' 54".

Santa Cruz—See K25AC, Capitola.

Santa Cruz & environs—K57AV, Retlaw Enterprises Inc., Box 1938, Monterey, CA 93940 (KMST Ch. 46 Monterey-Salinas)—100-w, lat. 37° 06' 39", long. 121° 50' 31".

Santa Cruz Island—See K57BS, Santa Barbara.

Santa Maria—K07TA, Sainte Bcstg. Corp., 100 Sycamore Ave., Modesto, CA 95354 (KADY-TV Ch. 63 Oxnard)—10-w, lat. 34° 50' 06", long. 120° 22' 56".

Santa Maria—K65CJ, Central Coast Good News Inc., Box 3337, San Luis Obispo, CA 93403 (KTBN-TV Ch. 40 Santa Ana-Los Angeles)—100-w, lat. 34° 49' 57", long. 120° 22' 55".

*__Santa Rosa__—K30DO, The Chronicle Publishing Co. (KRON-TV Ch. 4 San Francisco)—700-w, lat. 38° 30' 31", long. 122° 39' 41".

Santa Ynez Valley—See K55AP, Santa Barbara.

Saratoga—See K56BR, Palo Alto.

Scotia—See K10FS, Rio Dell.

Seiad Valley—K04NU, Nolo Wire Inc., Box 571, Seiad Valley, CA 96086 (KDRV Ch. 12 Medford, OR)—100-w, lat. 41° 50' 21", long. 123° 14' 27".

Seiad Valley—K08EQ, Nolo Wire Inc., Box 571, Seiad Valley, CA 96086 (KOBI Ch. 5 Medford, OR)—5-w, lat. 41° 50' 21", long. 123° 14' 17".

Seiad Valley—K12JD, Nolo Wire Inc., Box 571, Seiad Valley, CA 96086 (KTVL Ch. 10 Medford, OR)—1-w, lat. 41° 50' 21", long. 123° 14' 17".

Shelter Cove—K08JM, Shelter Cove Pioneers Inc., Star Rte., Shelter Cove, CA (KIEM-TV Ch. 3 Eureka)—1-w, lat. 40° 01' 56", long. 124° 02' 20".

Shelter Cove—K10KY, Shelter Cove Pioneers Inc., Star Rte., Shelter Cove, CA (KVIQ-TV Ch. 6 Eureka)—1-w, lat. 40° 01' 56", long. 124° 02' 20".

Shoshone & Tecopa—K07RW, Inyo County Superintendent of Schools, 1355 Jackson St., Independence, CA (KLVX Ch. 10 Las Vegas, NV)—10-w, lat. 35° 47' 08", long. 116° 08' 41".

Shoshone & Tecopa Hot Springs—K09OF, County of Inyo, Drawer D, Independence, CA (KVBC Ch. 3 Las Vegas, NV)—10-w, lat. 35° 47' 05", long. 116° 08' 41".

Shoshone & Tecopa Hot Springs—K11OU, County of Inyo, Drawer D, Independence, CA (KLAS-TV Ch. 8 Las Vegas, NV)—10-w, lat. 35° 47' 05", long. 116° 08' 41".

Shoshone & Tecopa Hot Springs—K13PP, County of Inyo, Drawer D, Independence, CA (KTNV Ch. 13 Las Vegas, NV)—10-w, lat. 35° 47' 05", long. 116° 08' 41".

Sierraville—K11SW, Sierraville TV Assn., lat. 39° 36' 33", long. 120° 19' 53".

Silent Valley—See K59BR, Banning.

Silver Lake—See K12ED, Fern Creek.

Silver Lake—See K33BT, Adelanto.

Silverthorn—See K03FU, Mount Gate.

Snow Peak—See K27DS, Hemet.

Solvang—K10GR, Stauffer Communications Inc., Box 1299, 1503 N. McClelland, Santa Maria, CA 93454 (KCOY-TV Ch. 12 Santa Maria)—10-w, lat. 34° 31' 31", long. 119° 57' 30".

Solvang—See K53AT, Buellton.

South Dunsmuir—See K04BT, Castella.

South Dunsmuir—See K05BR, Castella.

South Lake Tahoe—K33CN, Sunbelt Bcstg. Co., 1500 Foremaster Lane, Las Vegas, NV 89101 (KRNV Ch. 4 Reno, NV)—10-w, lat. 38° 54' 37", long. 120° 02' 05".

Spaulding—See K10HP, Eagle Lake.

Spaulding Tract—K05HG, Eagle Lake Translator Assn., Box 542, Star Rte. 3, Susanville, CA (KOTI Ch. 2 Klamath Falls, OR)—1-w, lat. 40° 41' 15", long. 120° 35' 48".

Springville—See K07HA, Balch Park.

Springville—K09VI, Springville Community TV Inc., 33600 Globe Dr., Porterville, CA (KVPT Ch. 18 Fresno), lat. 36° 09' 05", long. 118° 46' 55".

Springville—See K11FU, Balch Park.

Springville—K13PG, Springville Community TV Inc., 33600 Globe Dr., Porterville, CA (KFSN-TV Ch. 30 Fresno)—10-w, lat. 36° 09' 08", long. 118° 46' 30".

Stateline—See K43DB, Meyers.

†**Stockton**—NEW, Ch. 61, Telemundo of Northern California Inc., 2349 Bering Dr., San Jose, CA 95131 (KSTS Ch. 48 San Jose)—100-w, lat. 37° 57' 22", long. 121° 17' 07".

Summit—See K12IQ, Conway.

Sunnyvale—See K56BR, Palo Alto.

Susanville—See K06II, Litchfield.

Susanville—See K63DP, Chester.

Susanville—See K69FS, Herlong.

Susanville—See K75BT, Herlong.

Susanville & Herlong—K61EN, Honey Lake Community TV Corp., Box 963, 320 N. Mesa St., Susanville, CA 96130 (KTVN Ch. 2 Reno, NV)—100-w, lat. 40° 26' 49", long. 120° 21' 25".

Susanville & Herlong—K65CC, Honey Lake Community TV Corp., Box 963, 320 N. Mesa St., Susanville, CA 96130 (KNPB Ch. 5 Reno, NV)—100-w, lat. 40° 26' 49", long. 120° 21' 25".

Susanville & Herlong—K67BY, Honey Lake Community TV Corp., Box 963, 320 N. Mesa St., Susanville, CA 96130 (KAME-TV Ch. 21 Reno, NV)—100-w, lat. 40° 26' 49", long. 120° 21' 25".

***Swauger Creek**—K48CN, Mono County Service Area No. 5, Box 675, Bridgeport, CA 93517 (KRNV Ch. 4 Reno, NV)—1-w, lat. 38° 23' 19", long. 119° 21' 50".

Swauger Creek—K51CP, Mono County Service Area No. 5, Box 675, Bridgeport, CA 93517 (KAME-TV Ch. 21 Reno, NV)—1-w, lat. 38° 23' 19", long. 119° 21' 50".

Swauger Creek—K54CX, Mono County Service Area No. 5, Box 675, Bridgeport, CA 93517 (KVIE Ch. 6 Sacramento-Stockton)—1-w, lat. 38° 23' 19", long. 119° 21' 50".

Sycamore Flats & Upper Arroyo—K02DC, KSBW Inc., Box 81651, Salinas, CA 93912 (KSBW Ch. 8 Salinas-Monterey)—10-w, lat. 36° 14' 27", long. 121° 25' 26".

Tecopa—See K07RW, Shoshone.

Tecopa Hot Springs—See K09OF, Shoshone.

Tecopa Hot Springs—See K11OU, Shoshone.

Tecopa Hot Springs—See K13PP, Shoshone.

Thousand Oaks—K55CC, Trinity Bcstg. Network Inc., 2442 Michelle Rd., Tustin, CA 92680 (KTBN-TV Ch. 40 Santa Ana-Los Angeles)—100-w, lat. 34° 05' 10", long. 118° 46' 33".

Three Rivers—K74BJ, San Joaquin Communications Corp., Box 24000, Fresno, CA (KFSN-TV Ch. 30 Fresno)—20-w, lat. 36° 26' 00", long. 118° 52' 40".

Three Rivers—K78BO, San Joaquin Communications Corp., Box 24000, Fresno, CA (KSEE Ch. 24 Fresno)—20-w, lat. 36° 26' 00", long. 118° 52' 40".

***Topaz Lake (region)**—K13NJ, Mono County Superintendent of Schools, Box 11, June Lake, CA (KVIE Ch. 6 Sacramento-Stockton)—1-w, lat. 38° 23' 19", long. 119° 21' 50".

Torrey Pines—See K59AL, University of California-San Diego.

Trinity Center—K02KH, North Lake Translator Group, Box 130, Trinity Center, CA (KTVL Ch. 10 Medford, OR)—5-w, lat. 40° 58' 30", long. 122° 42' 45".

Trinity Center—See K04IO, Coffee Creek.

Trinity Center—See K05FZ, Coffee Creek.

Tule Lake & Newell—K13IV, Modoc County Superintendent of Schools, 139 W. Henderson St., Alturas, CA 96101 (KIXE-TV Ch. 9 Redding)—1-w, lat. 41° 51' 30", long. 121° 19' 45".

Twentynine Palms—See K27DS, Hemet.

Twentynine Palms—See K59BM, Joshua Tree.

Twentynine Palms—See K61BE, Joshua Tree.

Twentynine Palms & Twentynine Palms Marine Base—K49DC, Morongo Basin TV Club Inc., Box 864, Twentynine Palms, CA (KCBS-TV Ch. 2 Los Angeles)— 100-w, lat. 34° 04' 32", long. 115° 57' 18".

Twentynine Palms & Twentynine Palms Marine Base—K54AI, Morongo Basin TV Club Inc., Box 864, Twentynine Palms, CA (KTLA Ch. 5 Los Angeles)—20-w, lat. 34° 04' 32", long. 115° 57' 18".

Twentynine Palms & Twentynine Palms Marine Base—K65AR, Morongo Basin TV Club Inc., Box 864, Twentynine Palms, CA (KABC-TV Ch. 7 Los Angeles)— 100-w, lat. 34° 04' 32", long. 115° 57' 18".

Twentynine Palms & Twentynine Palms Marine Base—K70BC, Morongo Basin TV Club Inc., Box 864, Twentynine Palms, CA (KNBC-TV Ch. 4 Los Angeles)— 100-w, lat. 34° 04' 32", long. 115° 57' 18". Requests CP for change from Ch. 70 to Ch. 51. BPTT-910409IA.

Twentynine Palms Marine Base—See K49DC, Twentynine Palms.

Twentynine Palms Marine Base—See K54AI, Twentynine Palms.

Twentynine Palms Marine Base—See K65AR, Twentynine Palms.

Twentynine Palms Marine Base—See K67AJ, Twentynine Palms.

Twentynine Palms Marine Base—See K70BC, Twentynine Palms.

Twentynine Palms, Twentynine Palms Marine Base & nearby desert area—K67AJ, Morongo Basin TV Club Inc., Box 864, Twentynine Palms, CA (KTTV Ch. 11 Los Angeles)—100-w, lat. 34° 04' 32", long. 115° 57' 18".

Twin Lakes—See K02JX, Bridgeport.

Twin Lakes—See K11HS, Bridgeport.

Twin Lakes—See K13EX, Bridgeport.

Ukiah—K17CG, TV Improvement Assn., Box 637, Ukiah, CA 95482 (KTXL Ch. 40 Sacramento-Stockton)—100-w, lat. 39° 07' 03", long. 123° 05' 35".

Ukiah—K21CD, TV Improvement Assn., Box 637, Ukiah, CA 95482 (KFTY Ch. 50 Santa Rosa)—100-w, lat. 39° 07' 03", long. 123° 05' 35".

Ukiah—K39AG, TV Improvement Assn., Box 342, Ukiah, CA (KTVU Ch. 2 Oakland-San Francisco)—100-w, lat. 39° 07' 03", long. 123° 05' 35".

Ukiah—K41AF, TV Improvement Assn., Box 342, Ukiah, CA (KRON-TV Ch. 4 San Francisco)—100-w, lat. 39° 07' 03", long. 123° 05' 35".

Ukiah—K43AF, TV Improvement Assn., Box 342, Ukiah, CA (KPIX Ch. 5 San Francisco)—100-w, lat. 39° 07' 03", long. 123° 05' 35".

Ukiah—K45AH, TV Improvement Assn., Box 342, Ukiah, CA (KGO-TV Ch. 7 San Francisco; KNTV Ch. 11 San Jose)—100-w, lat. 39° 07' 03", long. 123° 05' 35".

Ukiah—K51AQ, TV Improvement Assn., Box 342, Ukiah, CA (KBHK-TV Ch. 44 San Francisco)—100-w, lat. 39° 07' 03", long. 123° 05' 35".

Ukiah—K67BV, TV Improvement Assn., Box 342, Ukiah, CA (KICU-TV Ch. 36 San Jose)—100-w, lat. 39° 07' 03", long. 123° 05' 35".

Ukiah—K69DF, TV Improvement Assn., Box 637, Ukiah, CA 95482 (KCET Ch. 28 Los Angeles)—100-w, lat. 39° 07' 03", long. 123° 05' 35".

University City—See K59AL, University of California-San Diego.

University of California-San Diego, University City & Torrey Pines—K59AL, Board of Trustees, California State U. & Colleges for San Diego State U., San Diego, CA 92182 (KPBS Ch. 15 San Diego)—100-w, lat. 32° 52' 44", long. 117° 14' 33".

Upper Arroyo—See K02DC, Sycamore Flats.

Ventura—See K57BS, Santa Barbara.

Victorville—See K33BT, Adelanto.

Victorville—K47CC, Community TV of Southern California, 4401 Sunset Blvd., Los Angeles, CA 90027 (KCET Ch. 28 Los Angeles)—78-w, lat. 34° 36' 35", long. 117° 17' 12".

Victorville & adjacent communities—K21AC, Victor Valley Public Translators Inc., 325 E. Main St., Barstow, CA (KCBS-TV Ch. 2 Los Angeles)—100-w, lat. 34° 36' 39", long. 117° 17' 12".

Victorville & adjacent communities—K27AE, Victor Valley Public Translators Inc., 325 E. Main St., Barstow, CA (KCAL Ch. 9 Los Angeles)— 100-w, lat. 34° 36' 39", long. 117° 17' 12".

Victorville & adjacent communities—K31AD, Victor Valley Public Translators Inc., 325 E. Main St., Barstow, CA (KTTV Ch. 11 Los Angeles)— 100-w, lat. 34° 36' 39", long. 117° 17' 12".

Visalia—See K57CL, Porterville.

Visalia & Porterville—K15CO, Trinity Bcstg. Network Inc., 2442 Michelle Rd., Tustin, CA 92680 (KTBN-TV Ch. 40 Santa Ana-Los Angeles)— 1000-w, lat. 36° 17' 07", long. 118° 50' 19".

Watsonville—See K25AC, Capitola.

Wawona—K04IZ, Yosemite Park & Curry Co., Yosemite National Park, CA (KVIE Ch. 6 Sacramento-Stockton)—1-w, lat. 37° 31' 08", long. 119° 35' 59".

Wawona—K05EG, Yosemite Park & Curry Co., Yosemite National Park, CA (KNTV Ch. 11 San Jose)—1-w, lat. 37° 31' 08", long. 119° 35' 59".

Wawona—K07JB, Yosemite Park & Curry Co., Yosemite National Park, CA (KCRA-TV Ch. 3 Sacramento)—1-w, lat. 37° 31' 08", long. 119° 35' 59".

Wawona—K09LM, Yosemite Park & Curry Co., Yosemite National Park, CA (KTVU Ch. 2 Oakland-San Francisco)—1-w, lat. 37° 31' 08", long. 119° 35' 59".

Wawona—K12IF, Yosemite Park & Curry Co., Yosemite National Park, CA (KXTV Ch. 10 Sacramento-Stockton)—1-w, lat. 37° 31' 08", long. 119° 35' 59".

Weaverville—K04DO, Weaverville Translator Co. Inc., Box 345, Weaverville, CA (KHSL-TV Ch. 12 Chico)—1-w, lat. 40° 43' 11", long. 122° 58' 46".

Weaverville—See K05CF, Douglas City.

*Weaverville—K20DB, Miller Bcstg. Co., 1800 Broadway, Eureka, CA 95501 (KVIQ-TV Ch. 6 Eureka)—20-w, lat. 40° 43' 11", long. 122° 58' 46".

Weaverville, Douglas City & Junction City—K02EE, Trinity County Superintendent of Schools, Courthouse Drawer AH, Weaverville, CA (KIXE-TV Ch. 9 Redding)—10-w, lat. 40° 43' 11", long. 122° 58' 46".

Weed—K04CM, Golden Empire Bcstg. Co., Box 489, Chico, CA 95927 (KHSL-TV Ch. 12 Chico)—1-w, lat. 41° 25' 00", long. 122° 24' 10".

Weed—K06GR, Northern California Educational TV Assn. Inc., 603 N. Market St., Redding, CA 96003 (KIXE-TV Ch. 9 Redding)—1-w, lat. 41° 25' 00", long. 122° 24' 10".

Weed—K13JG, California-Oregon Bcstg. Inc., 755 Auditorium Dr., Redding, CA 96001 (KRCR-TV Ch. 7 Redding-Chico)—1-w, lat. 41° 21' 30", long. 122° 15' 30".

Weed—See K64DK, Yreka.

Weed—See K70EL, Grenada.

Weott—K10NH, Eel River Lions Club, Box 237, Weott, CA 95571 (KVIQ-TV Ch. 6 Eureka)—1-w, lat. 40° 18' 29", long. 123° 55' 30".

Westwood—See K57AO, Canyondam.

Westwood—See K59AU, Canyondam.

Westwood—See K63DP, Chester.

Westwood—See K67BS, Canyondam.

Westwood—See K69EN, Chester.

Whitmore—K06GZ, Golden Empire Bcstg. Co., Box 489, Chico, CA 95927 (KHSL-TV Ch. 12 Chico)—1-w, lat. 40° 34' 12", long. 121° 56' 55".

Williams—See K08FZ, Colusa.

*Willits—K18CP, Willits Community Translator Assn., 304 E. Gobbi St., Ukiah, CA 95482 (KRCR-TV Ch. 7 Redding-Chico)—520-w, lat. 39° 23' 48", long. 123° 20' 59".

*Willits—K30DA, Willits Community Translator Assn., 304 E. Gobbi St., Ukiah, CA 95482 (KFTY Ch. 50 Santa Rosa)—526-w, lat. 39° 23' 48", long. 123° 20' 59".

*Willits—K49CQ, Willits Community Translator Assn., 304 E. Gobbi St., Ukiah, CA 95482 (KTXL Ch. 40 Sacramento-Stockton)—527-w, lat. 39° 23' 48", long. 123° 20' 59".

Willow Creek—K08GR, Precht Television Assoc. Inc., 5650 S. Broadway, Eureka, CA 95501 (KIEM-TV Ch. 3 Eureka)—1-w, lat. 40° 55' 53", long. 123° 35' 54".

Willow Creek—K10EN, Willow Creek Chamber of Commerce, Willow Creek, CA (KVIQ-TV Ch. 6 Eureka)—5-w, lat. 40° 55' 46", long. 123° 36' 06".

Willow Creek—K34BW, California-Oregon Bcstg. Inc., 755 Auditorium Dr., Redding, CA 96001 (KRCR-TV Ch. 7 Redding-Chico)—1-w, lat. 40° 58' 05", long. 123° 41' 17". Note: Licensed as LPTV.

Yosemite National Park—K03DR, Yosemite Park & Curry Co., Yosemite National Park, CA (KQED Ch. 9 San Francisco)—1-w, lat. 37° 43' 52", long. 119° 34' 25".

Yosemite National Park—K07DN, Yosemite Park & Curry Co., Yosemite National Park, CA (KRON-TV Ch. 4 San Francisco)—1-w, lat. 37° 43' 52", long. 119° 34' 25".

Yosemite National Park—K10IK, Yosemite Park & Curry Co., Yosemite National Park, CA (KPIX Ch. 5 San Francisco)—1-w, lat. 37° 43' 52", long. 119° 34' 25".

Yosemite National Park—K13DO, Yosemite Park & Curry Co., Yosemite National Park, CA (KNTV Ch. 11 San Jose)—1-w, lat. 37° 43' 52", long. 119° 34' 25".

Yosemite Valley—K06HD, Yosemite Park & Curry Co., Yosemite National Park, CA (KTVU Ch. 2 Oakland-San Francisco)—1-w, lat. 37° 43' 52", long. 119° 34' 25".

Yreka—See K04HE, Montague.

Yreka—K06GP, Freedom Communications Inc., Box 10, Medford, OR 97501 (KTVL Ch. 10 Medford, OR)—1-w, lat. 41° 43' 30", long. 122° 37' 45".

Yreka—See K70EL, Grenada.

Yreka & Montague—K13LO, California-Oregon Bcstg. Inc., 755 Auditorium Dr., Redding, CA 96001 (KRCR-TV Ch. 7 Redding-Chico)—10-w, lat. 41° 44' 48", long. 122° 41' 45".

Yreka & Montague—K17BA, Sunshine TV Inc., Box 728, Medford, OR 97501 (KDRV Ch. 12 Medford, OR)—100-w, lat. 41° 36' 41", long. 122° 37' 26".

Yreka & Weed—K64DK, Golden Empire Bcstg. Co., Box 489, Chico, CA 95927 (KHSL-TV Ch. 12 Chico)—100-w, lat. 41° 36' 41", long. 121° 37' 26".

Yucca Valley—See K27DS, Hemet.

Yucca Valley—See K59BM, Joshua Tree.

Yucca Valley—See K61BE, Joshua Tree.

Colorado

Aguilar—K02AC, Aguilar TV Club, Aguilar, CO (KOAA-TV Ch. 5 Pueblo-Colorado Springs)—1-w, lat. 37° 23' 20", long. 104° 37' 40".

Aguilar—K04KB, U. of Southern Colorado, 2200 Bonforte Blvd., Pueblo, CO 81001 (KTSC Ch. 8 Pueblo-Colorado Springs)—10-w, lat. 37° 23' 20", long. 104° 37' 40".

Aguilar—K07AG, Aguilar TV Club, Aguilar, CO (KKTV Ch. 11 Colorado Springs-Pueblo)—1-w, lat. 37° 23' 20", long. 104° 37' 40".

Aguilar—K09AH, Aguilar TV Club, Aguilar, CO (KRDO-TV Ch. 13 Colorado Springs-Pueblo)—1-w, lat. 37° 23' 20", long. 104° 37' 40".

Akron—K11EF, Town of Akron, Town Clerk, Akron, CO (KCNC-TV Ch. 4 Denver)—1-w, lat. 40° 09' 28", long. 103° 12' 25".

Akron—K13DW, Town of Akron, Town Clerk, Akron, CO (KUSA-TV Ch. 9 Denver)—1-w, lat. 40° 09' 28", long. 103° 12' 25".

Akron, Otis & Washington County—K14AE, Board of Washington County Commissioners, High Plains Radio, Star Rte., Box 24, Sugar City, CO (KWGN-TV Ch. 2 Denver)—100-w, lat. 40° 17' 30", long. 103° 03' 05".

Akron, Otis & Washington County (rural SW)—K16AC, Board of Washington County Commissioners, High Plains Radio, Star Rte., Box 24, Sugar City, CO (KCNC-TV Ch. 4 Denver)—100-w, lat. 40° 17' 30", long. 103° 03' 05".

Akron, Otis & Washington County (rural SW)—K18AE, Board of Washington County Commissioners, High Plains Radio, Star Rte., Box 24, Sugar City, CO (KUSA-TV Ch. 9 Denver)—100-w, lat. 40° 17' 30", long. 103° 03' 05".

Akron, Otis & Washington County—K20AE, Board of Washington County Commissioners, High Plains Radio, Star Rte., Box 24, Sugar City, CO (KRMA-TV Ch. 6 Denver)—100-w, lat. 40° 17' 30", long. 103° 03' 05".

Alamosa—K03CO, Pikes Peak Bcstg. Co., Box 1457, Colorado Springs, CO 80901-1457 (KRDO-TV Ch. 13 Colorado Springs-Pueblo)—100-w, lat. 37° 27' 37", long. 105° 51' 26".

Alamosa—See K57CB, Romeo.

Alamosa & Salida—K44CI, Pikes Peak Bcstg. Co., Box 1457, Colorado Springs, CO 80901-1457 (KRDO-TV Ch. 13 Colorado Springs-Pueblo)—200-w, lat. 37° 26' 44", long. 106° 00' 35".

Alamosa, Antonito, La Jara, Manassa & Romeo—K59BG, San Luis Valley TV Inc., Box 144, La Jara, CO 81140 (KNME-TV Ch. 5 Albuquerque, NM)—100-w, lat. 37° 12' 25", long. 106° 01' 12".

Alamosa, Antonito, La Jara, Manassa & Romeo—K61AZ, San Luis Valley TV Inc., Box 144, La Jara, CO 81140 (KGSW-TV Ch. 14 Albuquerque, NM)—100-w, lat. 37° 12' 25", long. 106° 01' 12".

Alamosa, Antonito, La Jara, Manassa & Romeo—K63AN, San Luis Valley TV Inc., Box 144, La Jara, CO 81140 (KOB-TV Ch. 4 Albuquerque, NM)—100-w, lat. 37° 12' 25", long. 106° 01' 12".

Alamosa, Antonito, La Jara, Manassa & Romeo—K65AS, San Luis Valley TV Inc., Box 144, La Jara, CO 81140 (KOAT-TV Ch. 7 Albuquerque, NM)—100-w, lat. 37° 12' 25", long. 106° 01' 12".

Alamosa, Antonito, La Jara, Manassa & Romeo—K67AK, San Luis Valley TV Inc., Box 144, La Jara, CO 81140 (KGGM-TV Ch. 13 Albuquerque, NM)—100-w, lat. 37° 12' 25", long. 106° 01' 12".

Alamosa, La Jara, Manassa, Romeo & Antonito—K55CL, U. of Southern Colorado, 2200 Bonforte Blvd., Pueblo, CO 81001 (KTSC Ch. 8 Pueblo-Colorado Springs)—100-w, lat. 37° 12' 25", long. 106° 01' 12".

Allison (rural area)—K09GH, Allison TV Assn., Rte. 2, Ignacio, CO (KGGM-TV Ch. 13 Albuquerque, NM)—1-w, lat. 37° 04' 20", long. 107° 26' 45".

Allison (rural area)—K11BA, Allison TV Assn., Rte. 2, Ignacio, CO (KOB-TV Ch. 4 Albuquerque, NM)—1-w, lat. 37° 04' 20", long. 107° 26' 45".

Allison-Arboles (rural area)—K02HM, Allison TV Assn., Rte. 2, Ignacio, CO (KOAT-TV Ch. 7 Albuquerque, NM)—1-w, lat. 37° 04' 20", long. 107° 26' 45".

Alma—K02GX, Town of Alma, Box E, Alma, CO (KRDO-TV Ch. 13 Colorado Springs-Pueblo)—5-w, lat. 39° 20' 01", long. 106° 05' 00".

Alma—K06DA, Town of Alma, Box E, Alma, CO (KCNC-TV Ch. 4 Denver)— 1-w, lat. 39° 20' 01", long. 106° 05' 00".

Alma—K13FN, Town of Alma, Box E, Alma, CO (KUSA-TV Ch. 9 Denver)— 1-w, lat. 39° 20' 01", long. 106° 05' 00".

Antero Junction, Eleven Mile Reservoir & Hartsel—K64AQ, Gunnison County Metro Recreation District, Box 1382, Gunnison, CO 81230 (KUSA-TV Ch. 9 Denver)—100-w, lat. 39° 02' 57", long. 105° 30' 45".

Anton & Washington County (rural SW)—K24AF, Board of Washington County Commissioners, High Plains Radio, Star Rte., Box 24, Sugar City, CO (KWGN-TV Ch. 2 Denver)—100-w, lat. 39° 51' 09", long. 103° 21' 40".

Anton & Washington County (rural SW)—K26AB, Board of Washington County Commissioners, High Plains Radio, Star Rte., Box 24, Sugar City, CO (KCNC-TV Ch. 4 Denver)—100-w, lat. 39° 51' 09", long. 103° 21' 40".

Anton & Washington County (rural SW)—K28AB, Board of Washington County Commissioners, High Plains Radio, Star Rte., Box 24, Sugar City, CO (KUSA-TV Ch. 9 Denver)—100-w, lat. 39° 51' 09", long. 103° 21' 40".

Anton & Washington County (rural SW)—K30AD, Board of Washington County Commissioners, High Plains Radio, Star Rte., Box 24, Sugar City, CO (KRMA-TV Ch. 6 Denver)—100-w, lat. 39° 51' 09", long. 103° 21' 40".

Antonito—See K55CL, Alamosa.

Antonito—See K57CB, Romeo.

Antonito—See K59BG, Alamosa.

Antonito—See K61AZ, Alamosa.

Antonito—See K63AN, Alamosa.

Antonito—See K65AS, Alamosa.

Antonito—See K67AK, Alamosa.

Arboles—See K02HM, Allison.

Arrowhead Subdivision, Cimarron & Little Cimarron—K06AM, Gunnison County Metro Recreation District, Box 1382, Gunnison, CO 81230 (KREX-TV Ch. 5 Grand Junction)—1-w, lat. 38° 23' 44", long. 107° 25' 44".

Artesia, Blue Mountain, Cathedral, Dinosaur, Goeder & Rangely—K08EK, Rio Blanco County TV Assn., Box 1047, Meeker, CO 81641 (KCNC-TV Ch. 4 Denver)—1-w, lat. 40° 09' 36", long. 108° 57' 12".

Artesia, Blue Mountain, Cathedral, Dinosaur, Goeder & Rangely—K10DY, Rio Blanco County TV Assn., Box 1047, Meeker, CO 81641 (KTVX Ch. 4 Salt Lake City, UT)—1-w, lat. 40° 09' 36", long. 108° 57' 12".

Artesia, Blue Mountain, Cathedral, Dinosaur, Goeder & Rangely—K12EE, Rio Blanco County TV Assn., Box 1047, Meeker, CO 81641 (KSL-TV Ch. 5 Salt Lake City, UT)—1-w, lat. 40° 09' 36", long. 108° 57' 12".

Ashcroft—K02FW, Glen C. Brand, Box 116, Ashcroft, CO (KUSA-TV Ch. 9 Denver)—1-w, lat. 39° 08' 48", long. 106° 52' 11".

Aspen—K03DW, Roaring Fork TV Assn. Inc., 506 E. Main St., Aspen, CO 81611 (KCNC-TV Ch. 4 Denver)—10-w, lat. 39° 13' 33", long. 106° 50' 00".

Aspen—K06HU, Roaring Fork TV Assn. Inc., 506 E. Main St., Aspen, CO 81611 (KUSA-TV Ch. 9 Denver)—10-w, lat. 39° 13' 33", long. 106° 50' 00".

Aspen—K08HN, Roaring Fork TV Assn. Inc., 506 E. Main St., Aspen, CO 81611 (KREX-TV Ch. 5 Grand Junction)—10-w, lat. 39° 13' 33", long. 106° 50' 00".

***Aspen**—K12MQ, Roaring Fork TV Assn. Inc., 506 E. Main St., Aspen, CO 81611 (KRMA-TV Ch. 6 Denver)—10-w, lat. 39° 13' 33", long. 106° 50' 00".

Aspen—K23AE, W. Russell Withers Jr., 332 W. Main St., Aspen, CO 81611 (KREG-TV Ch. 3 Glenwood Springs)—100-w, lat. 39° 13' 33", long. 106° 50' 00". Note: Licensed as LPTV.

***Aspen**—K31AS, Arapahoe County TV Club, 18100 E. Berry Dr., Aurora, CO 80015 (WTBS Ch. 17 Atlanta, GA via satellite)—1000-w, lat. 39° 12' 28", long. 106° 51' 15".

***Aspen**—K35DH, Western Slope Communications Ltd. 10-w, lat. 39° 13' 33", long. 106° 50' 00".

***Avon**—K19CB, Town of Red Cliff, Box 40, 413 Eagle Rd., Red Cliff, CO 81649 (KWGN-TV Ch. 2 Denver)—100-w, lat. 39° 39' 20", long. 106° 40' 39". Requests modification of CP for change to lat. 39° 36' 56", long. 106° 26' 57" (BMPTT-890310WM).

***Avon**—K30BS, Town of Red Cliff, Box 40, 413 Eagle Rd., Red Cliff, CO 81649 (KRMA-TV Ch. 6 Denver)—100-w, lat. 39° 39' 20", long. 106° 40' 39". Requests modification of CP for change to lat. 39° 36' 56", long. 106° 26' 57" (BMPTT-890310WL).

***Avon**—K62CZ, Town of Red Cliff, Box 40, 413 Eagle Rd., Red Cliff, CO 81649 (KCNC-TV Ch. 4 Denver)—1000-w, lat. 39° 39' 20", long. 106° 40' 39". Requests modification of CP for change to lat. 39° 36' 56", long. 106° 26' 57" (BMPTT-890310XM).

***Avon**—K64DD, Town of Red Cliff, Box 40, 413 Eagle Rd., Red Cliff, CO 81649 (KUSA-TV Ch. 9 Denver)—100-w, lat. 39° 39' 20", long. 106° 40' 39". Requests modification of CP for change to lat. 39° 36' 56", long. 106° 26' 57" (BMPTT-890310WN).

***Avon**—K66DA, Town of Red Cliff, Box 40, 413 Eagle Rd., Red Cliff, CO 81649 (KMGH-TV Ch. 7 Denver)—100-w, lat. 39° 39' 20", long. 106° 40' 39". Requests modification of CP for change to lat. 39° 36' 56", long. 106° 26' 57" (BMPTT-890310XB).

Axial Basin (rural area)—K05AE, Moffat County, 561 Russell St., Craig, CO (KCNC-TV Ch. 4 Denver)—10-w, lat. 40° 20' 57", long. 107° 41' 06".

Axial Basin (rural area)—K60BX, Moffat County, 561 Russell St., Craig, CO (KUSA-TV Ch. 9 Denver)—10-w, lat. 40° 20' 57", long. 107° 41' 06".

Baca County—K07UN, Baca County, Box 116, 741 Main St., Springfield, CO 81073 (KTSC Ch. 8 Pueblo-Colorado Springs)—10-w, lat. 37° 10' 05", long. 103° 05' 55".

Banty Point (rural area)—K04JX, Rio Blanco County TV Assn., Box 1047, Meeker, CO 81641 (KSL-TV Ch. 5 Salt Lake City, UT)—1-w, lat. 40° 02' 39", long. 108° 59' 32".

***Banty Point (rural area)**—K65BX, Rio Blanco County TV Assn., Box 1047, Meeker, CO 81641 (KUED Ch. 7 Salt Lake City, UT)—10-w, lat. 40° 02' 39", long. 108° 59' 32".

***Basalt**—K02LD, Roaring Fork TV Assn. Inc., 506 E. Main St., Aspen, CO 81611 (KRMA-TV Ch. 6 Denver)—10-w, lat. 39° 21' 10", long. 107° 06' 06".

Basalt—K04HO, Roaring Fork TV Assn. Inc., 506 E. Main St., Aspen, CO 81611 (KCNC-TV Ch. 4 Denver)—10-w, lat. 39° 21' 10", long. 107° 06' 06".

Basalt—K07KR, Roaring Fork TV Assn. Inc., 506 E. Main St., Aspen, CO 81611 (KUSA-TV Ch. 9 Denver)—10-w, lat. 39° 21' 10", long. 107° 06' 06".

Basalt—K09AG, Basalt Community TV Assn., Box 1165, 7 Castles Ranch, Basalt, CO (KREX-TV Ch. 5 Grand Junction)—10-w, lat. 39° 21' 10", long. 107° 06' 06".

Bayfield & Ignacio—K61BO, Regents of U. of New Mexico and the Board of Education of the City of Albuquerque, 1130 University NE, Albuquerque, NM 87102 (KNME-TV Ch. 5 Albuquerque, NM)—100-w, lat. 37° 10' 48", long. 107° 29' 12".

Bayfield & Ignacio—K63BN, Pine River TV Assn., Box 180, Durango, CO (KGSW-TV Ch. 14 Albuquerque, NM)—100-w, lat. 37° 10' 48", long. 107° 29' 12".

Bayfield & Ignacio—K65CI, Pine River TV Assn., Box 180, Durango, CO (KOB-TV Ch. 4 Albuquerque, NM)—100-w, lat. 37° 10' 48", long. 107° 29' 12".

Bayfield & Ignacio—K67CM, Pine River TV Assn., Box 180, Durango, CO (KOAT-TV Ch. 7 Albuquerque, NM)—100-w, lat. 37° 10' 48", long. 107° 29' 12".

Bayfield & Vallecito Reservoir area—K08ET, Lake TV Assn., Rte. 1, Bayfield, CO (KREZ-TV Ch. 6 Durango)—10-w, lat. 37° 22' 00", long. 107° 31' 30".

Bethune & Burlington—K53AD, Kit Carson County, Board of County Commissioners, County Courthouse, Burlington, CO (KCNC-TV Ch. 4 Denver)—100-w, lat. 39° 16' 20", long. 102° 23' 54".

Bethune & Burlington—K55AX, Kit Carson County, Board of County Commissioners, County Courthouse, Burlington, CO (KRMA-TV Ch. 6 Denver)—100-w, lat. 39° 16' 20", long. 102° 23' 54".

Bethune & Burlington—K57AM, Kit Carson County, Board of County Commissioners, County Courthouse, Burlington, CO (KMGH-TV Ch. 7 Denver)—100-w, lat. 39° 16' 20", long. 102° 23' 54".

Bethune & Burlington—K59AP, Kit Carson County, Board of County Commissioners, County Courthouse, Burlington, CO (KUSA-TV Ch. 9 Denver)—100-w, lat. 39° 16' 20", long. 102° 23' 54".

Big Elk Meadows—K08JK, Big Elk Meadows Assn., Box 440, Lyons, CO (KCNC-TV Ch. 4 Denver)—1-w, lat. 40° 15' 37", long. 105° 25' 32".

Big Elk Meadows—K11OF, Big Elk Meadows Assn., Box 440, Lyons, CO (KMGH-TV Ch. 7 Denver)—1-w, lat. 40° 15' 37", long. 105° 25' 32".

Big Elk Meadows—K13OU, Big Elk Meadows Assn., Box 440, Lyons, CO (KUSA-TV Ch. 9 Denver)—1-w, lat. 40° 15' 37", long. 105° 25' 32".

***Blanco Basin (18-mi. SE of Pagosa Springs)**—K08JI, Blanco Basin TV Assn., Box 1031, Pagosa Springs, CO (KREZ-TV Ch. 6 Durango)—1-w, lat. 37° 11' 57", long. 106° 45' 47".

Blanco River rural area—K11HU, Blanco River TV Assn., Box 14A, Rte. 2, Pagosa Springs, CO (KOB-TV Ch. 4 Albuquerque, NM)—1-w, lat. 37° 09' 28", long. 106° 55' 21".

***Blue Mesa**—K30DL, Storm King TV Assn., Box 211, Montrose, CO 81402 (KCNC-TV Ch. 4 Denver)—100-w, lat. 38° 29' 48", long. 106° 19' 09".

Blue Mountain—See K08EK, Artesia.

Blue Mountain—See K10DY, Artesia.

Blue Mountain—See K12EE, Artesia.

Blue Mountain—See K41AJ, Rangely.

Blue Mountain, Dinosaur & Rangely—K59BY, Rio Blanco County TV Assn., Box 1047, Meeker, CO 81641 (KRMA-TV Ch. 6 Denver)—100-w, lat. 40° 09' 36", long. 108° 57' 12". Requests CP for change to lat. 40° 05' 51", long. 108° 48' 36". BPTT-910501DQ

Blue River Valley & Breckenridge—K08EM, Breckenridge Volunteer Fire Dept. (KCNC-TV Ch. 4 Denver)—5-w, lat. 39° 27' 35", long. 105° 58' 40".

Blue River Valley & Breckenridge—K10EU, Breckenridge Volunteer Fire Dept. (KMGH-TV Ch. 7 Denver)—5-w, lat. 39° 27' 35", long. 105° 58' 40".

Blue River Valley & Breckenridge—K12EK, Breckenridge Volunteer Fire Dept. (KUSA-TV Ch. 9 Denver)—5-w, lat. 39° 27' 35", long. 105° 58' 40".

Blue River Valley & Gore Pass—K03CF, Moffat County, 561 Russell St., Craig, CO (KRMA-TV Ch. 6 Denver)—10-w, lat. 40° 00' 00", long. 106° 26' 26".

Blue River Valley & Gore Pass—K56AT, Moffat County, 561 Russell St., Craig, CO (KUSA-TV Ch. 9 Denver)—100-w, lat. 40° 00' 00", long. 106° 26' 26".

Bond & Derby Mesa (rural area between)—K05BJ, Upper Colorado River TV Assn., Star Rte., Gypsum, CO (KCNC-TV Ch. 4 Denver)—1-w, lat. 39° 51' 18", long. 106° 56' 10".

Bond & McCoy—K02FX, Bond-McCoy TV Assn., Bond, CO (KUSA-TV Ch. 9 Denver)—1-w, lat. 39° 55' 58", long. 106° 44' 00".

Bond & McCoy—K13DK, Bond-McCoy TV Assn., Bond, CO (KCNC-TV Ch. 4 Denver)—1-w, lat. 39° 55' 58", long. 106° 44' 00".

***Boulder**—K11QJ, Front Range Educational Media Corp., Box 427, Broomfield, CO 80020 (KBDI-TV Ch. 12 Broomfield)—100-w, lat. 39° 59' 56", long. 105° 15' 06".

Boulder—K17CF, Full Gospel Outreach Inc., No. 111, 5050 Edison Ave., Colorado Springs, CO 80915 (KBDI-TV Ch. 12 Broomfield)—100-w, lat. 40° 03' 17", long. 105° 18' 28".

Boulder—K44CT, Council for Public TV, Channel 6 Inc., 1261 Glenarm Place, Denver, CO 80204 (KRMA-TV Ch. 6 Denver)—872-w, lat. 39° 59' 58", long. 105° 15' 06".

Boulder—K62CV, Council for Public TV, Channel 6 Inc., 1261 Glenarm Place, Denver, CO 80204 (KRMA-TV Ch. 6 Denver)—21-w, lat. 39° 59' 58", long. 105° 15' 06".

Breckenridge—See K08EM, Blue River Valley.

Breckenridge—See K10EU, Blue River Valley.

Breckenridge—See K12EK, Blue River Valley.

***Breckenridge**—K24AH, W. Russell Withers Jr., Box 789, Grand Junction, CO 81502 (KREG-TV Ch. 3 Glenwood Springs)—10-w, lat. 39° 27' 35", long. 105° 58' 40".

Buena Vista—See K53AR, Salida.

Buena Vista & Salida—K02JH, Chaffee County TV Translator Assn., Box 325, Salida, CO (KTSC Ch. 8 Pueblo-Colorado Springs)—1-w, lat. 38° 44' 37", long. 106° 11' 50".

***Buena Vista & Salida**—K04JD, Chaffee County TV Translator Assn., Box 325, Salida, CO (KWGN-TV Ch. 2 Denver)—10-w, lat. 38° 44' 37", long. 106° 11' 50".

Buena Vista & Salida—K06HF, Chaffee County TV Translator Assn., Box 325, Salida, CO (KUSA-TV Ch. 9 Denver)—10-w, lat. 38° 44' 37", long. 106° 11' 50".

Buena Vista & Salida—K11KU, Chaffee County TV Translator Assn., Box 325, Salida, CO (KCNC-TV Ch. 4 Denver)—10-w, lat. 38° 44' 37", long. 106° 11' 50".

Buena Vista & Salida—K13LD, Chaffee County TV Translator Assn., Box 325, Salida, CO (KMGH-TV Ch. 7 Denver)—10-w, lat. 38° 44' 37", long. 106° 11' 50".

Buena Vista, Leadville, Mosca & Salida—K81BI, Pikes Peak Bcstg. Co., Box 1457, Colorado Springs, CO 80901-1457 (KRDO-TV Ch. 13 Colorado Springs-Pueblo)—195-w, lat. 38° 26' 44", long. 106° 00' 35".

Buford—K05GI, Rio Blanco County TV Assn., Box 1047, Meeker, CO 81641 (KUSA-TV Ch. 9 Denver)—1-w, lat. 39° 56' 13", long. 107° 43' 21".

Buford—K07RP, Rio Blanco County TV Assn., Box 1047, Meeker, CO 81641 (KMGH-TV Ch. 7 Denver)—10-w, lat. 39° 56' 13", long. 107° 43' 21".

Buford—K10HE, Rio Blanco County TV Assn., Box 1047, Meeker, CO 81641 (KCNC-TV Ch. 4 Denver)—10-w, lat. 39° 56' 13", long. 107° 43' 21".

Buford & Upper White River rural area—K13QU, Rio Blanco County TV Assn., Box 1047, Meeker, CO 81641 (KRMA-TV Ch. 6 Denver)—10-w, lat. 39° 56' 13", long. 107° 43' 21".

Burlington—See K53AD, Bethune.

Burlington—See K55AX, Bethune.

Burlington—See K57AM, Bethune.

Burlington—See K59AP, Bethune.

Cabin Creek & Dotsero (area between each)—K02BS, Upper Colorado River TV Assn., Star Rte., Gypsum, CO (KCNC-TV Ch. 4 Denver)—1-w, lat. 39° 51' 30", long. 106° 55' 09".

Cahone—K07DM, Montezuma-Dolores County Metropolitan Recreation District, Box 158, Cortez, CO 81321 (KOB-TV Ch. 4 Albuquerque, NM)—1-w.

Cahone & Dove Creek—K02MF, Montezuma-Dolores County Metropolitan Recreation District, Box 158, Cortez, CO 81321 (KOB-TV Ch. 4 Albuquerque, NM)—10-w, lat. 37° 34' 22", long. 108° 49' 03". Requests CP for change to lat. 37° 48' 05", long. 109° 25' 30". BPTT-910503MI

***Cahone & Dove Creek**—K08KB, Montezuma-Dolores County Metropolitan Recreation District, Box 158, Cortez, CO 81321 (KGGM-TV Ch. 13 Albuquerque, NM)—10-w, lat. 37° 34' 22", long. 108° 49' 03".

Camp Hale & Red Cliff—K08CJ, Town of Red Cliff, 413 Eagle Rd., Red Cliff, CO 81649 (KCNC-TV Ch. 4 Denver)—1-w, lat. 39° 29' 41", long. 106° 15' 33". Requests CP for change to lat. 39° 30' 36", long. 106° 22' 09". BPTT-910503DO

Canon City—K10LI, KKTV Inc., 3100 N. Nevada Ave., Colorado Springs, CO 80907 (KKTV Ch. 11 Colorado Springs-Pueblo)—10-w, lat. 38° 25' 20", long. 105° 09' 05".

Canon City—K12ME, Pikes Peak Bcstg. Co., Box 1457, Colorado Springs, CO 80901-1457 (KRDO-TV Ch. 13 Colorado Springs-Pueblo)—10-w, lat. 38° 25' 20", long. 105° 09' 05".

Canyon Creek—See K03FS, New Castle.

Canyon Creek—See K05GY, New Castle.

Carbondale—K08GZ, Garfield County, Box 640, Glenwood Springs, CO 81601 (KCNC-TV Ch. 4 Denver)—10-w, lat. 39° 23' 48", long. 107° 14' 00".

Carbondale—K10LW, Garfield County, Box 640, Glenwood Springs, CO 81601 (KUSA-TV Ch. 9 Denver)—10-w, lat. 39° 23' 48", long. 107° 14' 00".

Carbondale—See K13AO, New Castle.

***Carbondale**—K22CE, Garfield County, Box 640, Glenwood Springs, CO 81601 (KJCT-TV Ch. 8 Grand Junction)—20-w, lat. 39° 25' 24", long. 107° 22' 36". Sale pends to Pikes Peak Bcstg.

***Carbondale**—K29CK, Pitkin County Translator Department—100-w, lat. 39° 25' 33", long. 107° 22' 25".

***Carbondale**—K31CW, Pitkin County Translator Department, 506 E. Main St., Aspen, CO 81611,)—100-w, lat. 39° 25' 33", long. 107° 22' 25".

***Carbondale, Crystal, El Jebel, Frying Pan & Roaring Fork River Valley**—K62BO, Roaring Fork TV Assn. Inc., 506 E. Main St., Aspen, CO 81611 (KRMA-TV Ch. 6 Denver)—100-w, lat. 39° 25' 33", long. 107° 22' 25".

Carbondale, Crystal, El Jebel, Frying Pan, Roaring Fork River Valley & South Glenwood Springs—K60AH, Roaring Fork TV Assn. Inc., 506 E. Main St., Aspen, CO 81611 (KREG-TV Ch. 3 Glenwood Springs)—100-w, lat. 39° 25' 33", long. 107° 22' 25".

Carisburg & Dotsero (area between each)—K12EF, Upper Colorado River TV Assn., Star Rte., Gypsum, CO (KUSA-TV Ch. 9 Denver)—1-w, lat. 39° 43' 30", long. 107° 01' 30".

Cathedral—See K08EK, Artesia.

Cathedral—See K10DY, Artesia.

Cathedral—See K12EE, Artesia.

Cattle Creek—See K13AO, New Castle.

Cedaredge & Delta—K02GJ, W. Russell Withers Jr., Box 789, Grand Junction, CO 81502 (KUSA-TV Ch. 9 Denver)— 10-w, lat. 38° 44' 36", long. 108° 05' 18".

Cedaredge & Delta—K12HV, W. Russell Withers Jr., Box 789, Grand Junction, CO 81502 (KOAA-TV Ch. 5 Pueblo-Colorado Springs)—10-w, lat. 38° 44' 36", long. 108° 05' 18".

Cheyenne Wells & rural area—K60AM, Cheyenne County, County Courthouse, Cheyenne Wells, CO (KOAA-TV Ch. 5 Pueblo-Colorado Springs)—100-w, lat. 38° 47' 30", long. 102° 32' 57".

Cheyenne Wells & rural area—K62AH, Cheyenne County, County Courthouse, Cheyenne Wells, CO (KKTV Ch. 11 Colorado Springs-Pueblo)—100-w, lat. 38° 47' 30", long. 102° 32' 57".

Cheyenne Wells & rural area—K64AJ, Cheyenne County, County Courthouse, Cheyenne Wells, CO (KRDO-TV Ch. 13 Colorado Springs-Pueblo)—100-w, lat. 38° 47' 30", long. 102° 32' 57".

Cheyenne Wells & rural area—K68AQ, Cheyenne County, County Courthouse, Cheyenne Wells, CO (KTSC Ch. 8 Pueblo-Colorado Springs)—100-w, lat. 38° 47' 30", long. 102° 32' 57".

Chromo rural area—K02EA, Chromo TV Assn., Chromo, CO (KOAT-TV Ch. 7 Albuquerque, NM)—1-w, lat. 37° 03' 15", long. 106° 51' 38".

Chromo rural area—K10DO, Chromo TV Assn., Chromo, CO (KOB-TV Ch. 4 Albuquerque, NM)—1-w, lat. 37° 03' 15", long. 106° 51' 38".

Chromo rural area—K12HS, Chromo TV Assn., Chromo, CO (KREZ-TV Ch. 6 Durango)—1-w, lat. 37° 03' 15", long. 106° 51' 38".

Cimarron—See K06AM, Arrowhead Subdivision.

Clearfork—See K03FV, Lazear.

Clearfork, Crawford & Lazear—K09NS, W. Russell Withers Jr., Box 789, Grand Junction, CO 81502 (KOAA-TV Ch. 5 Pueblo-Colorado Springs)—1-w, lat. 38° 42' 48", long. 107° 36' 42".

***Clifton, Fruitdale & Palisade**—K62AZ, Grand Valley Free TV Assn., 2379 N. San Miguel Dr., Grand Junction, CO (KUSA-TV Ch. 9 Denver)—100-w, lat. 39° 05' 15", long. 108° 13' 40".

Coaldale—K03FH, Coaldale TV Club, Box 81, Coaldale, CO (KUSA-TV Ch. 9 Denver)—1-w, lat. 38° 20' 22", long. 104° 43' 55".

Coaldale—K10AR, Coaldale TV Club, Box 81, Coaldale, CO (KOAA-TV Ch. 5 Pueblo-Colorado Springs)—1-w, lat. 38° 20' 42", long. 105° 45' 11".

Coaldale—K59CL, U. of Southern Colorado, 2200 Bonforte Blvd., Pueblo, CO 81001 (KTSC Ch. 8 Pueblo-Colorado Springs)—1-w, lat. 38° 20' 42", long. 105° 45' 11".

Coalmont, Cowdrey, Jackson County, Rand & Walden—K10FB, Jackson County, 396 Lafever St., Walden, CO 80480 (KGWN-TV Ch. 5 Cheyenne, WY)—10-w, lat. 40° 39' 55", long. 106° 24' 34".

Coalmont, Cowdrey, Rand & Walden—K08EY, Jackson County, 396 Lafever St., Walden, CO 80480 (KCNC-TV Ch. 4 Denver)—10-w, lat. 40° 39' 49", long. 106° 24' 42".

***Collbran**—K06KJ, Mesa County, Box 897, Grand Junction, CO (KWGN-TV Ch. 2 Denver)—1-w, lat. 39° 14' 15", long. 107° 57' 45".

Collbran—K11PS, Mesa County, Box 897, Grand Junction, CO (KRMA-TV Ch. 6 Denver)—1-w, lat. 39° 14' 15", long. 107° 57' 45".

***Collbran**—K13RD, Mesa County, Box 897, Grand Junction, CO (KCNC-TV Ch. 4 Denver)—1-w, lat. 39° 14' 15", long. 107° 57' 45".

Collbran—See K39AF, Grand Junction.

Collbran—See K41AE, Grand Junction.

Collbran—See K43AB, Grand Junction.

Collbran & area west—K04BP, Collbran TV Assn., Box 100, Collbran, CO (KREX-TV Ch. 5 Grand Junction)—1-w, lat. 39° 14' 15", long. 107° 57' 45".

Collbran & Currier Ranch—K07CA, Franklin & Carleton Currier, Collbran, CO (KREX-TV Ch. 5 Grand Junction)—1-w, lat. 39° 18' 17", long. 107° 45' 49".

Colorado River Valley & Sheephorn area—K02BV, Eagle Valley TV Corp., Eagle, CO (KMGH-TV Ch. 7 Denver)—1-w, lat. 40° 00' 05", long. 106° 26' 31".

Colorado Springs—K15BX, Sangre de Cristo Communications Inc., 2200 7th Ave., Pueblo, CO 81003 (KOAA-TV Ch. 5 Pueblo-Colorado Springs)—461-w, lat. 38° 44' 42", long. 104° 51' 39".

Colorado Springs—K49CJ, Echonet Corp., Box 255, Evergreen, CO 80439 (KUBD Ch. 59 Denver), lat. 38° 44' 40", long. 104° 51' 41". Note: Licensed as LPTV.

***Colorado Springs**—K61ER, Front Range Educational Media Corp., Box 427, Broomfield, CO 80020 (KBDI-TV Ch. 12 Broomfield)—100-w, lat. 38° 44' 46", long. 104° 51' 37".

Colorado Springs—K63DW, Council for Public TV, Channel 6 Inc., 1261 Glenarm Place, Denver, CO 80204 (KRMA-TV Ch. 6 Denver)—67-w, lat. 38° 44' 40", long. 104° 51' 42".

***Colorado Springs**—K65FD, Neighborhood TV Co. Inc., Box 22073, Phoenix, AZ 85028 (KUSK Ch. 7 Prescott-Phoenix, AZ), lat. 38° 44' 44", long. 104° 51' 43".

Colorado Springs—K68BY, Front Range Educational Media Corp., Box 427, Broomfield, CO 80020 (KBDI-TV Ch. 12 Broomfield)—100-w, lat. 38° 44' 46", long. 104° 51' 47".

Cortez—K06JF, W. Russell Withers Jr., Box 789, Grand Junction, CO 81502 (KREZ-TV Ch. 6 Durango)—10-w, lat. 37° 21' 15", long. 108° 31' 09".

Cortez—K33AE, Montezuma-Dolores County Metropolitan Recreation District, Box 158, Cortez, CO 81321 (KGGM-TV Ch. 13 Albuquerque, NM)—100-w, lat. 37° 21' 58", long. 108° 08' 42".

Cortez—K51DB, Montezuma-Dolores County Metropolitan Recreation District, Box 158, Cortez, CO 81321 (KGSW-TV Ch. 14 Albuquerque, NM)—100-w, lat. 37° 21' 58", long. 108° 08' 42".

Cortez—K59CF, Montezuma-Dolores County Metropolitan Recreation District, Box 158, Cortez, CO 81321 (KNME-TV Ch. 5 Albuquerque, NM)—100-w, lat. 37° 21' 58", long. 108° 08' 42".

Cortez & Mancos—K53DR, KOB-TV Inc., 4 Broadcast Plaza SW, Albuquerque, NM 87104 (KOBF Ch. 12 Farmington, NM)—100-w, lat. 37° 19' 32", long. 108° 14' 55".

Cortez-Dolores—K57EX, Montezuma-Dolores County Metropolitan Recreation District, Box 158, Cortez, CO 81321 (KJCT-TV Ch. 8 Grand Junction)—100-w, lat. 37° 21' 58", long. 108° 08' 42".

Cortez, Dolores & Mancos—K11LP, Montezuma-Dolores County Metropolitan Recreation District, Box 158, Cortez, CO 81321 (KOB-TV Ch. 4 Albuquerque, NM)—10-w, lat. 37° 21' 24", long. 108° 08' 20".

Cortez (Madden Peak) & Red Mesa rural area—K09DM, Montezuma-Dolores County Metropolitan Recreation District, Box 158, Cortez, CO 81321 (KOAT-TV Ch. 7 Albuquerque, NM)—10-w, lat. 37° 21' 55", long. 108° 08' 33".

Cortez-Mancos—K22CU, Montezuma-Dolores County Metropolitan Recreation District, Box 158, Cortez, CO 81321 (KMGH-TV Ch. 7 Denver)—100-w, lat. 37° 21' 58", long. 108° 08' 42".

Cortez-Mancos—K35CH, Montezuma-Dolores County Recreation District, Box 158, Cortez, CO 81321 (KMGH-TV Ch. 7 Denver)—100-w, lat. 37° 21' 58", long. 108° 08' 42".

Cotopaxi—K09BV, Cotopaxi Community TV Club, Box 7, Cotopaxi, CO (KOAA-TV Ch. 5 Pueblo-Colorado Springs)—1-w, lat. 38° 22' 14", long. 105° 43' 16".

Cotopaxi & Texas Creek—K03EP, Cotopaxi Community TV Club, Box 7, Cotopaxi, CO (KKTV Ch. 11 Colorado Springs-Pueblo)—1-w, lat. 38° 22' 30", long. 105° 41' 38".

Cotopaxi & Texas Creek—K57CY, U. of Southern Colorado, 2200 Bonforte Blvd., Pueblo, CO 81001 (KTSC Ch. 8 Pueblo-Colorado Springs)—1-w, lat. 38° 22' 30", long. 105° 41' 58".

Cowdrey—See K08EY, Coalmont.

Cowdrey—See K10FB, Coalmont.

Craig—K03CK, Moffat County, 561 Russell St., Craig, CO (KUSA-TV Ch. 9 Denver)—10-w, lat. 40° 31' 36", long. 107° 33' 51".

Craig—K06CI, Moffat County, 561 Russell St., Craig, CO (KCNC-TV Ch. 4 Denver)—10-w, lat. 40° 31' 27", long. 107° 33' 11".

***Craig**—K07TD, W. Russell Withers Jr., Box 789, Grand Junction, CO 81502 (KREG-TV Ch. 3 Glenwood Springs)—10-w, lat. 40° 31' 33", long. 107° 33' 20".

Craig—K09GQ, Moffat County, 561 Russell St., Craig, CO (KGWN-TV Ch. 5 Cheyenne, WY)—10-w, lat. 40° 31' 27", long. 107° 33' 11".

Craig—K55CI, Moffat County, 561 Russell St., Craig, CO (KWGN-TV Ch. 2 Denver)—100-w, lat. 40° 31' 27", long. 107° 33' 11".

Craig—K68BS, Moffat County, 561 Russell St., Craig, CO (KRMA-TV Ch. 8 Denver)—100-w, lat. 40° 31' 27", long. 107° 33' 11".

Craig (NE, NW & SW rural areas)—K02CB, Moffat County, 561 Russell St., Craig, CO (KCNC-TV Ch. 4 Denver)—100-w, lat. 40° 34' 02", long. 107° 36' 32".

Crawford—See K03FV, Lazear.

Crawford—See K09NS, Clearfork.

Crawford & Hotchkiss—K13ML, W. Russell Withers Jr., Box 789, Grand Junction, CO 81502 (KREX-TV Ch. 5 Grand Junction)—10-w, lat. 38° 42' 48", long. 107° 36' 42".

Crawford, Paonia rural area & Rogers Mesa—K07AW, Crawford Community TV Assn., Edwin Huddleston, Crawford, CO (KREX-TV Ch. 5 Grand Junction)—1-w, lat. 38° 42' 40", long. 107° 35' 45".

Creede—K04CR, Creede TV Assn., Creede, CO (KGGM-TV Ch. 13 Albuquerque, NM)—1-w, lat. 37° 50' 41", long. 106° 55' 53".

Creede—K06AR, Creede TV Assn., Creede, CO (KOAA-TV Ch. 5 Pueblo-Colorado Springs)—1-w, lat. 37° 50' 41", long. 106° 55' 53".

Creede—K11LR, Creede TV Assn., Creede, CO (KOAT-TV Ch. 7 Albuquerque, NM)—1-w, lat. 37° 50' 41", long. 106° 55' 53".

Crested Butte—K12AK, Gunnison County Metropolitan Recreation District, Box 1382, Gunnison, CO 81230 (KREX-TV Ch. 5 Grand Junction)—1-w, lat. 38° 52' 45", long. 106° 57' 55".

Crestad, Butte & Mount Crested Butte—K04GS, Gunnison County Metropolitan Recreation District, Box 1382, Gunnison, CO 81230 (KUSA-TV Ch. 9 Denver)—1-w, lat. 38° 54' 08", long. 106° 58' 20".

Crested Butte & Mount Crested Butte—K10AK, Gunnison County Metropolitan Recreation District, Box 1382, Gunnison, CO 81230 (KOAA-TV Ch. 5 Pueblo-Colorado Springs)—1-w, lat. 38° 54' 08", long. 106° 58' 20".

Crested Butte & Mount Crested Butte—K13RY, Gunnison County Metropolitan Recreation District, Box 1382, Gunnison, CO 81230 (KREX-TV Ch. 5 Grand Junction)—1-w, lat. 38° 54' 08", long. 106° 58' 20".

Crested Butte & Mount Crested Butte—K43AH, Gunnison County Metropolitan Recreation District, Box 1382, Gunnison, CO 81230 (KTSC Ch. 8 Pueblo-Colorado Springs)—20-w, lat. 38° 54' 08", long. 106° 58' 20".

Crested Butte & Mount Crested Butte—K41AH, Gunnison County Metropolitan Recreation District, Box 1382, Gunnison, CO 81230 (KWGN-TV Ch. 2 Denver)— 20-w, lat. 38° 54' 08", long. 106° 58' 20".

Crested Butte South—K45CY, Gunnison County Metropolitan Recreation District, Box 1382, Gunnison, CO 81230 (KWGN-TV Ch. 2 Denver)—lat. 38° 47' 16", long. 106° 53' 28".

Crested Butte South—K47BL, Gunnison County Metropolitan Recreation District, Box 1382, Gunnison, CO 81230 (KTSC Ch. 8 Pueblo-Colorado Springs)—20-w, lat. 38° 47' 16", long. 106° 53' 28".

Crested Butte South—K49BW, Gunnison County Metropolitan Recreation District, Box 1382, Gunnison, CO 81230 (KREX-TV Ch. 5 Grand Junction)—20-w, lat. 38° 47' 16", long. 106° 53' 28".

Cripple Creek—K02CK, City of Cripple Creek Volunteer Fire Dept., 151 E. Bennett, Cripple Creek, CO (KCNC-TV Ch. 4 Denver)—1-w, lat. 38° 45' 00", long. 105° 11' 42".

Cripple Creek—K06JE, City of Cripple Creek Volunteer Fire Dept., 151 E. Bennett, Cripple Creek, CO (KTSC Ch. 8 Pueblo-Colorado Springs)—1-w, lat. 38° 45' 00", long. 105° 11' 42".

Cripple Creek—K10BN, City of Cripple Creek Volunteer Fire Dept., 151 E. Bennett, Cripple Creek, CO (KMGH-TV Ch. 7 Denver)—1-w, lat. 38° 45' 00", long. 105° 11' 42".

Cripple Creek—K12BM, City of Cripple Creek Volunteer Fire Dept., 151 E. Bennett, Cripple Creek, CO (KUSA-TV Ch. 9 Denver)—1-w, lat. 38° 45' 00", long. 105° 11' 42".

Cripple Creek—K42CX, Pikes Peak Bcstg. Co., Box 1457, Colorado Springs, CO 80901-1457 (KRDO-TV Ch. 13 Colorado Springs-Pueblo)—10-w, lat. 38° 45' 00", long. 105° 11' 42".

Cripple Creek & Mountain Estates—K55CJ, Cripple Creek Mountain Estates Property Owners Assn., Box 632, Cripple Creek, CO (KCNC-TV Ch. 4 Denver)— 10-w, lat. 38° 44' 48", long. 105° 10' 41".

Cripple Creek & Mountain Estates—K57BY, Cripple Creek Mountain Estates Property Owners Assn., Box 632, Cripple Creek, CO (KMGH-TV Ch. 7 Denver)— 10-w, lat. 38° 44' 48", long. 105° 10' 41".

Cripple Creek & Mountain Estates—K59BZ, Cripple Creek Mountain Estates Property Owners Assn., Box 632, Cripple Creek, CO (KUSA-TV Ch. 9 Denver)— 10-w, lat. 38° 44' 48", long. 105° 10' 41".

Crystal—See K60AH, Carbondale.

Crystal—See K62BO, Carbondale.

Crystal River rural area & Redstone—K02IO, Roaring Fork TV Assn. Inc., 506 E. Main St., Aspen, CO 81611 (KCNC-TV Ch. 4 Denver)—10-w, lat. 39° 14' 18", long. 107° 13' 28".

Crystal, Frying Pan & Roaring Fork River Valley—K56AD, Roaring Fork TV Assn. Inc., 506 E. Main St., Aspen, CO 81611 (KCNC-TV Ch. 4 Denver)— 100-w, lat. 39° 25' 33", long. 107° 22' 25".

Crystal, Frying Pan & Roaring Fork River Valley—K58AA, Roaring Fork TV Assn. Inc., 506 E. Main St., Aspen, CO 81611 (KUSA-TV Ch. 9 Denver)— 100-w, lat. 39° 25' 33", long. 107° 22' 25".

Currier Ranch—See K07CA, Collbran.

De Beque—See K39AF, Grand Junction.

De Beque—See K41AE, Grand Junction.

De Beque—See K43AB, Grand Junction.

Del Norte—K02KJ, U. of Southern Colorado, 2200 Bonforte Blvd., Pueblo, CO 81001 (KTSC Ch. 8 Pueblo-Colorado Springs)—10-w, lat. 37° 40' 30", long. 106°4' 30".

Del Norte—K04JA, Parker Hill TV Assn., Del Norte, CO (KNME-TV Ch. 5 Albuquerque, NM)—10-w, lat. 37° 40' 30", long. 106° 14' 30".

Del Norte—K06KB, Parker Hill TV Assn., Del Norte, CO (KGSW-TV Ch. 14 Albuquerque, NM)—10-w, lat. 37° 40' 30", long. 106° 14' 30".

Del Norte—K07KB, Parker Hill TV Assn., Del Norte, CO (KOB-TV Ch. 4 Albuquerque, NM)—5-w, lat. 37° 40' 30", long. 106° 14' 30".

Del Norte—K09BU, Parker Hill TV Assn., Del Norte, CO (KOAA-TV Ch. 5 Pueblo-Colorado Springs)—1-w, lat. 37° 40' 19", long. 106° 21' 11".

Del Norte—K11EG, Parker Hill TV Assn., Del Norte, CO (KGGM-TV Ch. 13 Albuquerque, NM)—10-w, lat. 37° 40' 30", long. 106° 14' 30".

Del Norte—K13CB, Parker Hill TV Assn., Del Norte, CO (KOAT-TV Ch. 7 Albuquerque, NM)—10-w, lat. 37° 40' 30", long. 106° 14' 30".

Delta—See K02GJ, Cedaredge.

Delta—See K12HV, Cedaredge.

***Delta**—K35AF, Pikes Peak Bcstg. Co., Box 1457, Colorado Springs, CO 80901-1457 (KJCT-TV Ch. 8 Grand Junction)—100-w, lat. 38° 44' 50", long. 108° 04' 55".

Delta—K52BC, Delta County, 5th & Palmer, Delta, CO 81416 (KRMA-TV Ch. 6 Denver)—100-w, lat. 38° 44' 50", long. 108° 04' 55".

Delta—K55DR, Delta County, 5th & Palmer, Delta, CO 81416 (KRMA-TV Ch. 6 Denver)—100-w, lat. 38° 42' 30", long. 107° 36' 15".

Delta—K58BV, Delta County, 5th & Palmer, Delta, CO 81416 (KRMA-TV Ch. 6 Denver)—100-w, lat. 38° 52' 20", long. 107° 39' 45".

*__Delta__—K62DU, Delta County, 5th & Palmer, Delta, CO 81416 (KRMA-TV Ch. 6 Denver)—1000-w, lat. 38° 18' 40", long. 108° 11' 35". Requests modification of CP to lat. 38° 18' 50", long. 108° 12' 09". BMPTT-910429CV.

Delta County—See K61BR, Ouray.

*__Denver__—K49CE, Lomas de Oro Bcstg. Corp., 1024 Niagra St., Burbank, CA 91505 (KWGN-TV Ch. 2 Denver)—1000-w, lat. 39° 43' 59", long. 105° 14' 12".

Denver—K57BT, Trinity Bcstg. Network Inc., 2442 Michelle Rd., Tustin, CA 92680 (KTBN-TV Ch. 40 Santa Ana-Los Angeles, CA via satellite)—1000-w, lat. 39° 43' 59", long. 105° 14' 12".

Deora & rural area—K45BU, Baca County, Box 116, 741 Main St., Springfield, CO 81073 (KOAA-TV Ch. 5 Pueblo-Colorado Springs)—20-w, lat. 37° 37' 08", long. 102° 56' 22".

Deora & rural area—K47CJ, Baca County, Box 116, 741 Main St., Springfield, CO 81073 (KKTV Ch. 11 Colorado Springs-Pueblo)—20-w, lat. 37° 37' 08", long. 102° 56' 22".

Deora & rural area—K49BT, Baca County, Box 116, 741 Main St., Springfield, CO 81073 (KRDO-TV Ch. 13 Colorado Springs-Pueblo)—20-w, lat. 37° 37' 08", long. 102° 56' 22".

Deora & rural area—K51CL, Baca County, Box 116, 741 Main St., Springfield, CO 81073 (KTSC Ch. 8 Pueblo-Colorado Springs)—20-w, lat. 37° 37' 08", long. 102° 56' 22".

Derby Mesa—See K05BJ, Bond.

Derby Mesa (near Burns)—K09GB, Upper Colorado River TV Assn., Star Rte., Gypsum, CO (KUSA-TV Ch. 9 Denver)—1-w, lat. 39° 52' 30", long. 106° 54' 45".

Dinosaur—See K08EK, Artesia.

Dinosaur—See K10DY, Artesia.

Dinosaur—See K12EE, Artesia.

Dinosaur—See K41AJ, Rangely.

Dinosaur—See K59BY, Blue Mountain.

Divide Creek & Grass Valley—K04GM, Garfield County, Box 640, Glenwood Springs, CO 81601 (KCNC-TV Ch. 4 Denver)—10-w, lat. 39° 36' 11", long. 107° 38' 49".

Divide Creek & Grass Valley—K06GW, Garfield County, Box 640, Glenwood Springs, CO 81601 (KRMA-TV Ch. 6 Denver)—10-w, lat. 39° 36' 11", long. 107° 38' 49".

*__Divide Creek & Rifle Creek__—K12LM, Garfield County, Box 640, Glenwood Springs, CO 81601 (KUSA-TV Ch. 9 Denver)—10-w, lat. 39° 36' 11", long. 107° 38' 49".

Division, Spring Creek & Taylor River resort area—K10HS, Gunnison County Metropolitan Recreation District, Box 1382, Gunnison, CO 81230 (KOAA-TV Ch. 5 Pueblo-Colorado Springs)—1-w, lat. 38° 44' 30", long. 106° 46' 00".

Dolores—K04NK, Montezuma-Dolores County Metropolitan Recreation District, Box 158, Cortez, CO 81321 (KGSW-TV Ch. 14 Albuquerque, NM)—1-w, lat. 37° 28' 07", long. 108° 32' 48".

Dolores—K05GA, Montezuma-Dolores County Metropolitan Recreation District, Box 158, Cortez, CO 81321 (KOAA-TV Ch. 5 Pueblo-Colorado Springs)—1-w, lat. 37° 28' 07", long. 108° 32' 48".

Dolores—K07DL, Montezuma-Dolores County Metropolitan Recreation District, Box 158, Cortez, CO 81321 (KOB-TV Ch. 4 Albuquerque, NM)—10 1-w, lat. 37° 28' 07", long. 108° 32' 48".

Dolores—See K11LP, Cortez.

Dolores—K13AT, Montezuma-Dolores County Metropolitan Recreation District, Box 158, Cortez, CO 81321 (KREZ-TV Ch. 6 Durango)—1-w, lat. 37° 28' 07", long. 108° 32' 48".

Dolores—See K57EX, Cortez.

Dolores—K67CO, Montezuma-Dolores County Metropolitan Recreation District, Box 158, Cortez, CO 81321 (KNME-TV Ch. 5 Albuquerque, NM)—1-w, lat. 37° 28' 07", long. 108° 32' 48".

Dotsero—See K02BS, Cabin Creek.

Dotsero—See K12EF, Carlsburg.

Dotsero, Gypsum, Gypsum Valley & Riland—K81BH, Eagle Valley TV Corp., Eagle, CO (KUSA-TV Ch. 9 Denver)—20-w, lat. 39° 44' 00", long. 106° 44' 00".

Douglas Creek & rural area—K03EQ, W. Russell Withers Jr., Box 789, Grand Junction, CO 81502 (KREX-TV Ch. 5 Grand Junction)—10-w, lat. 39° 36' 10", long. 108° 46' 31". Requests CP for change to lat. 40° 09' 36", long. 108° 57' 12". BPTT-910501DE

Dove Creek—K05EW, Montezuma-Dolores County Metropolitan Recreation District, Box 158, Cortez, CO 81321 (KOAT-TV Ch. 7 Albuquerque, NM)—1-w, lat. 37° 34' 22", long. 108° 49' 03". Requests CP for change from Ch. 5 to Ch. 4, lat. 37° 48' 05", long. 109° 25' 30". BPTT-910503MZ

Dove Creek—See K02MF, Cahone.

Dove Creek—See K08KB, Cahone.

*__Dove Creek__—K10LY, Montezuma-Dolores County Metropolitan Recreation District, Box 158, Cortez, CO 81321 (KJCT-TV Ch. 8 Grand Junction)—10-w, lat. 37° 46' 00", long. 108° 54' 45".

Dove Creek—K48AK, Montezuma-Dolores County Metropolitan Recreation District, Box 158, Cortez, CO 81321 (KWGN-TV Ch. 2 Denver)—100-w, lat. 37° 48' 05", long. 109° 25' 30".

Doylesville—K03EY, Gunnison County Metropolitan Recreation District, Box 1382, Gunnison, CO 81230 (KREX-TV Ch. 5 Grand Junction)—1-w, lat. 38° 30' 25", long. 106° 40' 30".

Doylesville—See K61DC, Parlin.

Doylesville—See K63CX, Parlin.

Durango—K39AH, Mountain States Bcstg., 1377 University Blvd., Albuquerque, NM 87102 (KGSW-TV Ch. 14 Albuquerque, NM)—100-w, lat. 37° 15' 45", long. 107° 54' 07".

*__Durango__—K41CF, Pikes Peak Bcstg. Co., Box 1457, Colorado Springs, CO 80901-1457 (KJCT-TV Ch. 8 Grand Junction)—100-w, lat. 37° 15' 44", long. 107° 53' 29".

Durango—K45DH, KOAT-TV Inc., 3801 Carlisle Blvd. NE, Albuquerque, NM 87107 (KOAT-TV Ch. 7 Albuquerque, NM)—100-w, lat. 37° 20' 18", long. 107° 49' 21".

Durango—K66BN, KOB-TV Inc., 4 Broadcast Plaza SW, Albuquerque, NM 87104 (KOBF Ch. 12 Farmington, NM)—100-w, lat. 37° 20' 16", long. 107° 49' 23".

Durango—K72AN, Durango TV Translator, Durango Jr. Chamber of Commerce, Box 318, Durango, CO (KOB-TV Ch. 4 Albuquerque, NM)—100-w, lat. 37° 20' 18", long. 107° 49' 21".

Durango & Hermosa—K68AZ, W. Russell Withers Jr., Box 789, Grand Junction, CO 81502 (KREZ-TV Ch. 6 Durango)—100-w, lat. 37° 20' 18", long. 107° 49' 21".

Dyke & rural area—K09CA, Devil Mountain TV Assn., Star Rte., Pagosa Springs, CO (KOB-TV Ch. 4 Albuquerque, NM)—1-w, lat. 37° 13' 14", long. 107° 14' 17".

Eads & rural areas—K50AA, Kiowa County, Box 37, Eads, CO (KOAA-TV Ch. 5 Pueblo-Colorado Springs)—100-w, lat. 38° 22' 35", long. 102° 58' 48".

Eads & rural areas—K52AA, Kiowa County, Box 37, Eads, CO (KKTV Ch. 11 Colorado Springs-Pueblo)—100-w, lat. 38° 22' 35", long. 102° 58' 48".

Eads & rural areas—K54AB, Kiowa County, Box 37, Eads, CO (KRDO-TV Ch. 13 Colorado Springs-Pueblo)—100-w, lat. 38° 22' 35", long. 102° 58' 48".

Eads & rural areas—K56AG, Kiowa County, Box 37, Eads, CO (KTSC Ch. 8 Pueblo-Colorado Springs)—100-w, lat. 38° 22' 35", long. 102° 58' 48".

*__Eagle & Edwards__—K44DF, Eagle Valley TV Corp., Box 101, Eagle, CO 81631 (KRMA-TV Ch. 6 Denver)—100-w, lat. 39° 44' 23", long. 106° 48' 04".

*__Eagle, Edwards & Gypsum__—K40DA, Eagle Valley TV Corp., Box 101, Eagle, CO 81631 (KWGN-TV Ch. 2 Denver)—1000-w, lat. 39° 44' 23", long. 106° 48' 04".

Eagle, Gypsum, Riland & Wolcott—K07OB, Eagle Valley TV Corp., Eagle, CO (KUSA-TV Ch. 9 Denver)—10-w, lat. 39° 44' 01", long. 106° 48' 04".

Eagle, Gypsum, Riland & Wolcott—K10DG, Eagle Valley TV Corp., Eagle, CO (KCNC-TV Ch. 4 Denver)—10-w, lat. 39° 44' 01", long. 106° 48' 04".

Eagle, Gypsum, Riland & Wolcott—K13DE, Eagle Valley TV Corp., Eagle, CO (KMGH-TV Ch. 7 Denver)—10-w, lat. 39° 44' 00", long. 106° 48' 00".

East Cottonwood Pass & Lower Gypsum Creek—K65AK, Eagle Valley TV Corp., Eagle, CO (KCNC-TV Ch. 4 Denver)—100-w, lat. 39° 44' 00", long. 106° 48' 00".

East Elk Creek—K02JD, Garfield County, Box 640, Glenwood Springs, CO 81601 (KUSA-TV Ch. 9 Denver)—1-w, lat. 39° 36' 32", long. 107° 33' 23".

East Elk Creek—K04JL, Garfield County, Box 640, Glenwood Springs, CO 81601 (KCNC-TV Ch. 4 Denver)—1-w, lat. 39° 36' 32", long. 107° 33' 23".

East Elk Creek—K06JS, Garfield County, Box 640, Glenwood Springs, CO 81601 (KREX-TV Ch. 5 Grand Junction)—1-w, lat. 39° 36' 32", long. 107° 33' 23".

East Elk Creek—K08JS, Garfield County, Box 640, Glenwood Springs, CO 81601 (KWGN-TV Ch. 2 Denver)—1-w, lat. 39° 36' 32", long. 107° 33' 23".

East Elk Creek—K10LN, Garfield County, Box 640, Glenwood Springs, CO 81601 (KRMA-TV Ch. 6 Denver)—1-w, lat. 39° 36' 32", long. 107° 33' 23".

East Rifle, Rulison rural areas & South Rifle—K61BN, Garfield County, Box 640, Glenwood Springs, CO 81601 (KUSA-TV Ch. 9 Denver)—100-w, lat. 39° 32' 05", long. 107° 57' 25".

East Rifle, Rulison rural areas & South Rifle—K63BM, Garfield County, Box 640, Glenwood Springs, CO 81601 (KCNC-TV Ch. 4 Denver)—100-w, lat. 39° 32' 05", long. 107° 57' 25".

East Rifle, Rulison rural areas & South Rifle—K66BQ, Garfield County, Box 640, Glenwood Springs, CO 81601 (KRMA-TV Ch. 6 Denver)—100-w, lat. 39° 32' 05", long. 107° 57' 25".

East Rifle, Rulison rural areas & South Rifle—K68BR, Garfield County, Box 640, Glenwood Springs, CO 81601 (KWGN-TV Ch. 2 Denver)—100-w, lat. 39° 32' 05", long. 107° 57' 25".

Edwards—See K40DA, Eagle.

Edwards—See K44DF, Eagle.

Eight Mile Ridge & Royal Gorge—K56BG, KKTV Inc., 3100 N. Nevada Ave., Colorado Springs, CO 80907 (KKTV Ch. 11 Colorado Springs-Pueblo)—20-w, lat. 38° 25' 44", long. 104° 50' 12".

Eight Mile Ridge & Royal Gorge—K74DM, Pikes Peak Bcstg. Co., Box 1457, Colorado Springs, CO 80901-1457 (KRDO-TV Ch. 13 Colorado Springs-Pueblo)—100-w, lat. 38° 25' 44", long. 104° 50' 12".

El Jebel—See K60AH, Carbondale.

El Jebel—See K62BO, Carbondale.

Eleven Mile Reservoir—See K64AQ, Antero Junction.

Elk River Valley—K02CQ, Yampa Valley TV Assn., Box 764, Steamboat Springs, CO (KCNC-TV Ch. 4 Denver)—1-w, lat. 40° 36' 45", long. 106° 57' 38".

Estes Park—K57AA, Translator TV Inc., Platte Valley Farm Supply Co., 1160 Woodstock Dr., Estes Park, CO (KRMA-TV Ch. 6 Denver)—100-w, lat. 40° 23' 10", long. 105° 31' 00".

Estes Park—K59AA, Translator TV Inc., Platte Valley Farm Supply Co., 1160 Woodstock Dr., Estes Park, CO (KMGH-TV Ch. 7 Denver)—100-w, lat. 40° 25' 13", long. 105° 26' 39".

Estes Park—K61AA, Translator TV Inc., Platte Valley Farm Supply Co., 1160 Woodstock Dr., Estes Park, CO (KUSA-TV Ch. 9 Denver)—100-w, lat. 40° 25' 13", long. 105° 26' 39".

Estes Park—K63AB, Translator TV Inc., Platte Valley Farm Supply Co., 1160 Woodstock Dr., Estes Park, CO (KWGN-TV Ch. 2 Denver)—100-w, lat. 40° 25' 13", long. 105° 26' 39".

Estes Park—K65AA, Translator TV Inc., Platte Valley Farm Supply Co., 1160 Woodstock Dr., Estes Park, CO (KCNC-TV Ch. 4 Denver)—100-w, lat. 40° 25' 13", long. 105° 26' 39".

Estes Park—K67AS, Translator TV Inc., Platte Valley Farm Supply Co., 1160 Woodstock Dr., Estes Park, CO (KBDI-TV Ch. 12 Broomfield)—100-w, lat. 40° 25' 19", long. 105° 26' 36".

Estes Park (SW residential area)—K10IE, Translator TV Inc., Platte Valley Farm Supply Co., 1160 Woodstock Dr., Estes Park, CO (KWGN-TV Ch. 2 Denver)—1-w, lat. 40° 22' 35", long. 105° 33' 35".

Estes Park (SW residential area)—K12IV, Translator TV Inc., Platte Valley Farm Supply Co., 1160 Woodstock Dr., Estes Park, CO (KCNC-TV Ch. 4 Denver)—10-w, lat. 40° 22' 35", long 105° 33' 35".

Estes Park (SW residential area)—K13PW, Translator TV Inc., Platte Valley Farm Supply Co., 1160 Woodstock Dr., Estes Park, CO (KRMA-TV Ch. 6 Denver)—1-w, lat. 40° 22' 35", long. 105° 33' 35".

Estes Park (W)—See K51AB, The Cliffs.

Estes Park (W)—See K53AC, The Cliffs.

Estes Park (W)—See K55AU, The Cliffs.

Estes Park (W)—See K69AT, The Cliffs.

Estes Park Estates (unincorporated) & Pinewood Springs—K03EO, Pinewood Translator & Video (KMGH-TV Ch. 7 Denver)—1-w, lat. 40° 17' 06", long. 105° 21' 35".

Estes Park Estates (unincorporated) & Pinewood Springs—K08IV, Pinewood Translator & Video (KCNC-TV Ch. 4 Denver)—1-w, lat. 40° 17' 06", long. 105° 21' 35".

Estes Park Estates (unincorporated) & Pinewood Springs—K11NO, Pinewood Translator & Video (KWGN-TV Ch. 2 Denver)—1-w, lat. 40° 17' 06", long. 105° 21' 35".

Estes Park Estates (unincorporated) & Pinewood Springs—K13OI, Pinewood Translator & Video (KUSA-TV Ch. 9 Denver)—1-w, lat. 40° 17' 06", long. 105° 21' 35".

Fall River residential & motel area NW of Estes Park—K03DL, Translator TV Inc., Platte Valley Farm Supply Co., 1160 Woodstock Dr., Estes Park, CO (KWGN-TV Ch. 2 Denver)—1-w, lat. 40° 22' 35", long. 105° 33' 35".

Fall River residential & motel area NW of Estes Park—K08HL, Translator TV Inc., Platte Valley Farm Supply Co., 1160 Woodstock Dr., Estes Park, CO (KCNC-TV Ch. 4 Denver)—1-w, lat. 40° 22' 35", long. 105° 33' 35".

Flagler & Seibert—K63AJ, Kit Carson County, Board of County Commissioners, County Courthouse, Burlington, CO (KCNC-TV Ch. 4 Denver)— 100-w, lat. 39° 19' 05", long. 103° 06' 25".

Flagler & Seibert—K65AO, Kit Carson County, Board of County Commissioners, County Courthouse, Burlington, CO (KRMA-TV Ch. 6 Denver)— 100-w, lat. 39° 19' 05", long. 103° 06' 25".

Flagler & Seibert—K67AQ, Kit Carson County, Board of County Commissioners, County Courthouse, Burlington, CO (KMGH-TV Ch. 7 Denver)— 100-w, lat. 39° 19' 05", long. 103° 06' 25".

Flagler & Seibert—K69AX, Kit Carson County, Board of County Commissioners, County Courthouse, Burlington, CO (KUSA-TV Ch. 9 Denver)— 100-w, lat. 39° 19' 05", long. 103° 06' 25".

Fleming, Sterling & rural Logan County—K23AB, Board of Logan County Commissioners, High Plains Radio, 2999 County Rd. AA, Sugar City, CO (KWGN-TV Ch. 2 Denver)—100-w, lat. 40° 35' 28", long. 103° 02' 23".

Fleming, Sterling & rural Logan County—K25AF, Board of Logan County Commissioners, High Plains Radio, 2999 County Rd. AA, Sugar City, CO (KCNC-TV Ch. 4 Denver)—100-w, lat. 40° 35' 28", long. 103° 02' 23".

Fleming, Sterling & rural Logan County—K27AG, Board of Logan County Commissioners, High Plains Radio, 2999 County Rd. AA, Sugar City, CO (KUSA-TV Ch. 9 Denver)—100-w, lat. 40° 35' 28", long. 103° 02' 23".

Fleming, Sterling & rural Logan County—K29AC, Board of Logan County Commissioners, High Plains Radio, 2999 County Rd. AA, Sugar City, CO (KRMA-TV Ch. 6 Denver)—100-w, lat. 40° 35' 28", long. 103° 02' 23".

Florissant—See K62BU, Lake George.

Florissant & Lake George—K11MT, Lake George Volunteer Fire Dept., Lake George, CO (KMGH-TV Ch. 7 Denver)—1-w, lat. 38° 59' 10", long. 105° 21' 05".

Florissant, Lake George & Tarryall Canyon—K03FP, Lake George Volunteer Fire Dept., Lake George, CO (KUSA-TV Ch. 9 Denver)—1-w, lat. 38° 59' 10", long. 105° 21' 05".

Florissant, Lake George & Tarryall Canyon—K13EO, Lake George Volunteer Fire Dept., Lake George, CO (KOAA-TV Ch. 5 Pueblo-Colorado Springs; KCNC-TV Ch. 4 Denver)—1-w, lat. 38° 59' 10", long. 105° 21' 05".

Fort Collins—K54CQ, Echonet Corp., Box 255, Evergreen, CO 80439 (KUBD Ch. 59 Denver), lat. 40° 40' 50", long. 104° 56' 32". Note: Licensed as LPTV.

Four Mile Creek & Silt rural areas—K47AC, Garfield County, Box 640, Glenwood Springs, CO 81601 (KWGN-TV Ch. 2 Denver)—100-w, lat. 39° 25' 45", long. 107° 23' 00". Requests CP to add Missouri Heights to principal community.

Four Mile Creek & Silt rural areas—K49AH, Garfield County, Box 640, Glenwood Springs, CO 81601 (KRMA-TV Ch. 6 Denver)—100-w, lat. 39° 25' 45", long. 107° 23' 00".

Fraser—K27CB, Fraser Valley Metropolitan Recreation District, Box 3348, Winter Park, CO 80482 (KMGH-TV Ch. 7 Denver)—10-w, lat. 39° 51' 45", long. 105° 46' 20".

***Fraser**—K30CR, Fraser Valley Metropolitan Recreation District, Box 3348, Winter Park, CO 80482. Lat. 39° 51' 45", long. 105° 46' 20".

Fraser—K33BV, Fraser Valley Metropolitan Recreation District, Box 3348, Winter Park, CO 80482 (KCNC-TV Ch. 4 Denver)—10-w, lat. 39° 51' 45", long. 105° 46' 20".

Fraser—K36BR, Fraser Valley Metropolitan Recreation District, Box 3348, Winter Park, CO 80482 (KWGN-TV Ch. 2 Denver)—10-w, lat. 39° 51' 45", long. 105° 46' 20".

Fraser—K39BT, Fraser Valley Metropolitan Recreation District, Box 3348, Winter Park, CO 80482 (KUSA-TV Ch. 9 Denver)—10-w, lat. 39° 51' 45", long. 105° 46' 20".

Fruita—See K63EI, Grand Junction.

Fruita—See K65CE, Grand Junction.

Fruita—See K67CJ, Grand Junction.

Fruitdale—See K62AZ, Clifton.

Frying Pan—See K56AD, Crystal.

Frying Pan—See K58AA, Crystal.

Frying Pan—See K60AH, Carbondale.

Frying Pan—See K62BO, Carbondale.

Gateview—K62DP, Gunnison County Metropolitan Recreation District, Box 1382, Gunnison, CO 81321. Lat. 38° 15' 43", long. 107° 15' 01".

Gateview & Lake Fork area—K02IK, Hinsdale County Chamber of Commerce Inc., Box 173, Lake City, CO (KUSA-TV Ch. 9 Denver)—1-w, lat. 38° 17' 28", long. 107° 15' 06".

Gateway—K04KG, Mesa County, Box 897, Grand Junction, CO (KWGN-TV Ch. 2 Denver)—5-w, lat. 38° 30' 25", long. 108° 59' 32". Requests CP for change to lat. 38° 44' 18", long. 108° 53' 10". BPTT-910429DL

***Gateway**—K06KK, Mesa County, Box 897, Grand Junction, CO (KRMA-TV Ch. 6 Denver)—5-w, lat. 38° 30' 25", long. 108° 59' 32".

***Gateway**—K07QN, Mesa County, Box 897, Grand Junction, CO (KWGN-TV Ch. 2 Denver)—5-w, lat. 38° 43' 25", long. 108° 48' 28".

Gateway—K09MR, W. Russell Withers Jr., Box 789, Grand Junction, CO 81502 (KREY-TV Ch. 10 Montrose)—1-w, lat. 38° 38' 25", long. 108° 59' 32".

***Gateway**—K11PX, Mesa County, Box 897, Grand Junction, CO (KRMA-TV Ch. 6 Denver)—5-w, lat. 38° 43' 25", long. 108° 48' 28".

Gateway—K13AM, Gateway TV Assn., Gateway, CO (KUTV Ch. 2 Salt Lake City, UT)—1-w, lat. 38° 38' 25", long. 108° 59' 32".

Gilman & Minturn—K02BL, Battle Mountain TV Assn., Box 96, Minturn, CO (KMGH-TV Ch. 7 Denver)—1-w, lat. 39° 35' 22", long. 106° 25' 20".

Gilman & Minturn—K04BG, Battle Mountain TV Assn., Box 96, Minturn, CO (KGWN-TV Ch. 5 Cheyenne, WY)—1-w, lat. 39° 35' 22", long. 106° 25' 20".

Gilman & Minturn—K06BM, Battle Mountain TV Assn., Box 96, Minturn, CO (KCNC-TV Ch. 4 Denver)—1-w, lat. 39° 35' 22", long. 106° 25' 20".

Glen Haven—K03EM, Translator TV Inc., Platte Valley Farm Supply Co., 1160 Woodstock Dr., Estes Park, CO (KWGN-TV Ch. 2 Denver)—1-w, lat. 40° 27' 23", long. 105° 26' 59".

Glen Haven—K08IS, Translator TV Inc., Platte Valley Farm Supply Co., 1160 Woodstock Dr., Estes Park, CO (KCNC-TV Ch. 4 Denver)—1-w, lat. 40° 27' 23", long. 105° 26' 59".

Glen Haven (unincorporated village of)—K10JY, Translator TV Inc., Platte Valley Farm Supply Co., 1160 Woodstock Dr., Estes Park, CO (KMGH-TV Ch. 7 Denver)—1-w, lat. 40° 27' 23", long. 105° 26' 59".

Glen Haven (unincorporated village of)—K12KP, Translator TV Inc., Platte Valley Farm Supply Co., 1160 Woodstock Dr., Estes Park, CO (KUSA-TV Ch. 9 Denver)—1-w, lat. 40° 27' 23", long. 105° 26' 59".

Glen Haven (unincorporated village of)—K13ON, Translator TV Inc., Platte Valley Farm Supply Co., 1160 Woodstock Dr., Estes Park, CO (KRMA-TV Ch. 6 Denver)—1-w, lat. 40° 27' 34", long. 105° 27' 48".

Glenwood (rural area) & No Name Creek—K06LX, Garfield County, Box 640, Glenwood Springs, CO 81601 (KRMA-TV Ch. 6 Denver)—10-w, lat. 39° 32' 38", long. 107° 17' 59".

Glenwood Springs—K05HE, Garfield County, Box 640, Glenwood Springs, CO 81601 (KWGN-TV Ch. 2 Denver)—10-w, lat. 39° 32' 38", long. 107° 17' 59".

Glenwood Springs—K09DC, Garfield County, Box 640, Glenwood Springs, CO 81601 (KUSA-TV Ch. 9 Denver)—10-w, lat. 39° 32' 38", long. 107° 17' 59".

Glenwood Springs—See K13AO, New Castle.

Glenwood Springs—K65CK, Pikes Peak Bcstg. Co., Box 1457, Colorado Springs, CO 80901-1457 (KJCT-TV Ch. 8 Grand Junction)—100-w, lat. 39° 32' 38", long. 107° 17' 59". Note: Licensed as LPTV .

Glenwood Springs & rural area—K07GD, W. Russell Withers Jr., Box 789, Grand Junction, CO 81502 (KREG-TV Ch. 3 Glenwood Springs)—10-w, lat. 39° 33' 48", long. 107° 18' 59".

Glenwood Springs & rural areas SE—K11DI, Garfield County, Box 640, Glenwood Springs, CO 81601 (KCNC-TV Ch. 4 Denver)—1-w, lat. 39° 32' 38", long. 107° 17' 59".

Goeder—See K08EK, Artesia.

Goeder—See K10DY, Artesia.

Goeder—See K12EE, Artesia.

Goeder & Staley—K05CM, Rio Blanco County TV Assn., Box 1047, Meeker, CO 81641 (KSL-TV Ch. 5 Salt Lake City, UT)—1-w, lat. 40° 05' 24", long. 108° 43' 14". Requests CP for change from Ch. 5 to Ch. 4. BPTT-910501EE.

Goeder & Staley—K11PI, Rio Blanco County TV Assn., Box 1047, Meeker, CO 81641 (KUTV Ch. 2 Salt Lake City, UT)—1-w, lat. 40° 05' 24", long. 108° 43' 14". Requests CP for change to lat. 40° 02' 39", long. 108° 59' 32". BPTT-910501DR.

Goeder & Staley—K13QT, Rio Blanco County TV Assn., Box 1047, Meeker, CO 81641 (KTVX Ch. 4 Salt Lake City, UT)—1-w, lat. 40° 05' 24", long. 108° 43' 14". Requests CP for change from Ch. 13 to Ch. 9, lat. 40° 02' 39", long. 108° 59' 32". BPTT-910501DC.

Goeder (rural area) & Staley—K07QE, Rio Blanco County TV Assn., Box 1047, Meeker, CO 81641 (KRMA-TV Ch. 6 Denver)—1-w, lat. 40° 05' 24", long. 108° 43' 14". Requests CP for change to lat. 40° 02' 39", long. 108° 59' 32". BPTT-910501DB.

Goeder (rural area) & Staley—K09PE, Rio Blanco County TV Assn., Box 1047, Meeker, CO 81641 (KREX-TV Ch. 5 Grand Junction)—1-w, lat. 40° 05' 24", long. 108° 43' 14".

Gore Pass—See K03CF, Blue River Valley.

Gore Pass—K13JZ, Yampa Valley TV Assn., Box 764, Steamboat Springs, CO (KMGH-TV Ch. 7 Denver)—10-w, lat. 40° 00' 00", long. 106° 26' 26".

Gore Pass—See K56AT, Blue River Valley.

Granada—K07LP, Granada TV Assn., 102 N. Main, Granada, CO (KSNG Ch. 11 Garden City, KS)—1-w, lat. 38° 02' 37", long. 102° 19' 15".

***Grand Junction**—K27CO, Western Slope Communications Ltd.— 1000-w, lat. 39° 05' 21", long. 108° 13' 37".

***Grand Junction, Palisade, Fruita, Mack & Loma**—K63EI, Mesa County, Box 897, Grand Junction, CO (KCNC-TV Ch. 4 Denver)—100-w, lat. 39° 03' 56", long. 108° 44' 50".

Grand Junction, Palisade, Fruita, Mack & Loma—K65CE, Mesa County, Box 897, Grand Junction, CO (KWGN-TV Ch. 2 Denver)—100-w, lat. 39° 03' 56", long. 108° 44' 50".

Grand Junction, Palisade, Fruita, Mack & Loma—K67CJ, Mesa County, Box 897, Grand Junction, CO (KRMA-TV Ch. 6 Denver)—100-w, lat. 39° 03' 56", long. 108° 44' 50".

Grand Junction, Red Lands, Collbran, De Beque & Skyway—K39AF, Mesa County, Box 897, Grand Junction, CO (KWGN-TV Ch. 2 Denver)—100-w, lat. 39° 05' 20", long. 108° 13' 35".

Grand Junction, Red Lands, Collbran, De Beque & Skyway—K41AE, Mesa County, Box 897, Grand Junction, CO (KRMA-TV Ch. 6 Denver)—100-w, lat. 39° 05' 20", long. 108° 13' 25".

Grand Junction, Red Lands, Collbran, De Beque & Skyway—K43AB, Mesa County, Box 897, Grand Junction, CO (KCNC-TV Ch. 4 Denver)—100-w, lat. 39° 05' 20", long. 108° 13' 25".

Grand Lake—K08GW, Town of Grand Lake, Grand Lake, CO (KGWN-TV Ch. 5 Cheyenne, WY)—1-w, lat. 40° 14' 21", long. 105° 49' 05".

Grand Lake—K11ET, Town of Grand Lake, Grand Lake, CO (KWGN-TV Ch. 2 Denver)—10-w, lat. 40° 13' 00", long. 105° 51' 51".

Grand Lake—K13EL, Town of Grand Lake, Grand Lake, CO (KCNC-TV Ch. 4 Denver)—10-w, lat. 40° 13' 00", long. 105° 51' 51".

Grand Valley—K02HW, W. Russell Withers Jr., Box 789, Grand Junction, CO 81502 (KREX-TV Ch. 5 Grand Junction)—10-w, lat. 39° 25' 48", long. 107° 57' 10".

Grand Valley—K11PR, Garfield County, Box 640, Glenwood Springs, CO 81601 (KWGN-TV Ch. 2 Denver)—5-w, lat. 39° 26' 34", long. 107° 57' 57".

Grand Valley—K13QZ, Garfield County, Box 640, Glenwood Springs, CO 81601 (KRMA-TV Ch. 6 Denver)—10-w, lat. 39° 26' 34", long. 107° 57' 57".

Grand Valley—K45AF, Pikes Peak Bcstg. Co., Box 1457, Colorado Springs, CO 80901-1457 (KJCT-TV Ch. 8 Grand Junction)—20-w, lat. 39° 26' 34", long. 107° 57' 57".

Grand Valley & Morrisiana Mesa—K04GQ, Garfield County, Box 640, Glenwood Springs, CO 81601 (KCNC-TV Ch. 4 Denver)—1-w, lat. 39° 26' 34", long. 107° 57' 57".

Grand Valley & Morrisiana Mesa—K07JM, Garfield County, Box 640, Glenwood Springs, CO 81601 (KUSA-TV Ch. 9 Denver)—10-w, lat. 39° 26' 34", long. 107° 57' 57".

Grass Valley—See K04GM, Divide Creek.

Grass Valley—See K06GW, Divide Creek.

Green Mountain Reservoir, Parshall & Troublesome—K11HV, Green Mountain TV Assn. Inc., Kremmling, CO (KCNC-TV Ch. 4 Denver)—5-w, lat. 39° 55' 42", long. 106° 16' 10".

Gunnison—K02IZ, Gunnison County Metropolitan Recreation District, Box 1382, Gunnison, CO 81230 (KWGN-TV Ch. 2 Denver)—10-w, lat. 38° 31' 25", long. 106° 54' 20".

Gunnison—K04DH, Gunnison County Metropolitan Recreation District, Box 1382, Gunnison, CO 81230 (KUSA-TV Ch. 9 Denver)—1-w, lat. 38° 31' 25", long. 106° 54' 20". Note: Licensed as LPTV.

Gunnison—K06HN, Gunnison County Metropolitan Recreation District, Box 1382, Gunnison, CO 81230 (KTSC Ch. 8 Pueblo-Colorado Springs)—1-w, lat. 38° 31' 25", long. 106° 54' 20".

Gunnison—K09TH, Gunnison County Metropolitan Recreation District, Box 1382, Gunnison, CO 81230 (KWGN-TV Ch. 2 Denver)—10-w, lat. 38° 31' 25", long. 106° 54' 20".

***Gunnison**—K27CP, Western Slope Communications Ltd. 100-w, lat. 38° 31' 25", long. 106° 54' 20".

Gunnison—See K58BF, Juanita.

Gunnison & Gunnison Valley rural area—K07BE, Gunnison County Metropolitan Recreation District, Box 1382, Gunnison, CO 81230 (KOAA-TV Ch. 5 Pueblo-Colorado Springs)—1-w, lat. 38° 31' 25", long. 106° 54' 20".

Gunnison & Gunnison Valley rural area—K11AT, Gunnison County Metropolitan Recreation District, Box 1382, Gunnison, CO 81230 (KREX-TV Ch. 5 Grand Junction)—10-w, lat. 38° 31' 25", long. 106° 54' 20".

Gunnison Valley—See K07BE, Gunnison.

Gunnison Valley—See K11AT, Gunnison.

Gypsum—See K07DB, Eagle.

Gypsum—See K10DG, Eagle.

Gypsum—See K13DE, Eagle.

Gypsum—See K40DA, Eagle.

Gypsum—See K81BH, Dotsero.

Gypsum Valley—See K81BH, Dotsero.

Hamilton—K09GO, Moffat County, 561 Russell St., Craig, CO (KCNC-TV Ch. 4 Denver)—1-w, lat. 40° 19' 54", long. 107° 35' 54".

Hartsel—See K62BU, Lake George.

Hartsel—See K64AQ, Antero Junction.

Hartsel—K66AW, Gunnison County Metropolitan Recreation District, Box 1382, Gunnison, CO 81230 (KWGN-TV Ch. 2 Denver)—100-w, lat. 39° 02' 57", long. 105° 30' 45".

Hartsel—K68AR, Chaffee County TV Translator Assn., Box 325, Salida, CO (KCNC-TV Ch. 4 Denver)—100-w, lat. 39° 02' 57", long. 105° 30' 45".

Hartsel—K70FL, Chaffee County TV Translator Assn., Box 325, Salida, CO (KMGH-TV Ch. 7 Denver)—100-w, lat. 39° 02' 57", long. 105° 30' 45".

Haxtun—K47DE, Region 1 Translator Assn., 720 W. 4th, Julesburg, CO 80737. Lat. 40° 38' 57", long. 102° 40' 59".

Haxtun—K49AF, Region 1 Translator Assn., 720 W. 4th, Julesburg, CO 80737 (KWGN-TV Ch. 2 Denver)—100-w, lat. 40° 38' 47", long. 102° 40' 59".

Haxtun—K51AI, Region 1 Translator Assn., 720 W. 4th, Julesburg, CO 80737 (KCNC-TV Ch. 4 Denver)—100-w, lat. 40° 38' 47", long. 102° 40' 59".

Haxtun—K53AJ, Region 1 Translator Assn., 720 W. 4th, Julesburg, CO 80737 (KRMA-TV Ch. 6 Denver)—100-w, lat. 40° 39' 23", long. 102° 49' 21".

Haxtun—K55CD, Region 1 Translator Assn., 720 W. 4th, Julesburg, CO 80737 (KUSA-TV Ch. 9 Denver)—100-w, lat. 40° 38' 47", long. 102° 40' 59".

Hayden—K03EW, Yampa Valley TV Assn., Box 764, Steamboat Springs, CO (KUSA-TV Ch. 9 Denver)—10-w, lat. 40° 31' 16", long. 107° 17' 51".

Hayden—K06CE, Yampa Valley TV Assn., Box 764, Steamboat Springs, CO (KCNC-TV Ch. 4 Denver)—10-w, lat. 40° 31' 16", long. 107° 17' 51".

Hayden—K09NX, Yampa Valley TV Assn., Box 764, Steamboat Springs, CO (KMGH-TV Ch. 7 Denver)—10-w, lat. 40° 31' 16", long. 107° 17' 51".

Hayden—K19CF, Routt County, Box 773598, Steamboat Springs, CO 80477 (KSBS-TV Ch. 24 Steamboat Springs), lat. 40° 31' 15", long. 107° 17' 46".

***Heeney**—K13VY, Green Mountain TV Assn. Inc., Kremmling, CO (KUSA-TV Ch. 9 Denver)—10-w, lat. 39° 55' 42", long. 106° 16' 10".

Hermosa—See K68AZ, Durango.

Hiawatha & rural area—K11FR, Moffat County, 561 Russell St., Craig, CO (KCNC-TV Ch. 4 Denver)—1-w, lat. 40° 59' 30", long. 108° 36' 30".

Hoehne—K03DO, Sunflower Valley TV Assn., Box 191, Rte. 2, Trinidad, CO (KRDO-TV Ch. 13 Colorado Springs-

Pueblo)—1-w, lat. 37° 08' 35", long. 104° 26' 40".

Hoehne—K07HK, Sunflower Valley TV Assn., Box 191, Rte. 2, Trinidad, CO (KKTV Ch. 11 Colorado Springs-Pueblo)—1-w, lat. 37° 08' 35", long. 104° 26' 40".

Hoehne—K09HU, Sunflower Valley TV Assn., Box 191, Rte. 2, Trinidad, CO (KOAA-TV Ch. 5 Pueblo-Colorado Springs)—1-w, lat. 37° 08' 35", long. 104° 26' 40".

Hoehne—See K69CX, Trinidad.

Holly—K02HA, Holly TV Inc., 211 S. Main, Holly, CO (KBSD-TV Ch. 6 Ensign, KS)—1-w, lat. 37° 59' 34", long. 102° 07' 33".

Holly—K04HA, Holly TV Inc., 211 S. Main, Holly, CO (KUPK-TV Ch. 13 Garden City, KS)—1-w, lat. 38° 03' 28", long. 102° 06' 38".

Holly—K08BU, Holly TV Inc., 211 S. Main, Holly, CO (KSNG Ch. 11 Garden City, KS)—1-w, lat. 37° 59' 34", long. 102° 07' 33".

***Holyoke**—K61EC, Region 1 Translator Assn., 720 W. 4th, Julesburg, CO 80737 (KMGH-TV Ch. 7 Denver)—100-w, lat. 40° 30' 51", long. 102° 21' 32".

Holyoke—K63BL, Region 1 Translator Assn., 720 W. 4th, Julesburg, CO 80737 (KWGN-TV Ch. 2 Denver)—100-w, lat. 40° 30' 51", long. 102° 21' 32".

Holyoke—K65BO, Region 1 Translator Assn., 720 W. 4th, Julesburg, CO 80737 (KCNC-TV Ch. 4 Denver)—100-w, lat. 40° 30' 51", long. 102° 21' 32".

Holyoke—K67BU, Region 1 Translator Assn., 720 W. 4th, Julesburg, CO 80737 (KRMA-TV Ch. 6 Denver)—100-w, lat. 40° 30' 51", long. 102° 21' 32".

Holyoke—K69CD, Region 1 Translator Assn., 720 W. 4th, Julesburg, CO 80737 (KUSA-TV Ch. 9 Denver)—100-w, lat. 40° 30' 51", long. 102° 21' 32".

Hot Springs—See K51Di, Juanita.

Hot Springs—See K55BI, Juanita.

Hot Springs—See K58BF, Juanita.

Hot Sulphur Springs—K11BB, Hot Sulphur Springs TV Users Assn., Hot Sulphur Springs, CO (KCNC-TV Ch. 4 Denver)—1-w, lat. 40° 05' 00", long. 106° 06' 59".

Hotchkiss—See K13ML, Crawford.

Hotchkiss & Paonia—K09QA, W. Russell Withers Jr., Box 789, Grand Junction, CO 81502 (KUSA-TV Ch. 9 Denver)—10-w, lat. 38° 54' 39", long. 107° 36' 00".

Howard—K04IC, Pleasant Valley TV Club, Box 338, Star Rte., Howard, CO 81233 (KRDO-TV Ch. 13 Colorado Springs-Pueblo)—1-w, lat. 38° 25' 58", long. 105° 48' 08".

Howard—K07BU, Pleasant Valley TV Club, Box 338, Star Rte., Howard, CO 81233 (KOAA-TV Ch. 5 Pueblo-Colorado Springs)—1-w, lat. 38° 26' 28", long. 105° 50' 41".

***Howard**—K61CK, Fremont School District No. 3 (KTSC Ch. 8 Pueblo-Colorado Springs)—1-w, lat. 38° 25' 58", long. 105° 48' 08".

Hugo—K03CJ, City of Hugo, 522 4th Ave., Hugo, CO (KOAA-TV Ch. 5 Pueblo-Colorado Springs)—1-w, lat. 39° 05' 00", long. 103° 31' 15".

Hugo—K07GP, City of Hugo, 522 4th Ave., Hugo, CO (KKTV Ch. 11 Colorado Springs-Pueblo)—1-w, lat. 39° 05' 00", long. 103° 31' 15".

Hugo—K09GT, City of Hugo, 522 4th Ave., Hugo, CO (KRDO-TV Ch. 13 Colorado Springs-Pueblo)—1-w, lat. 39° 05' 00", long. 103° 31' 15".

***Hugo & rural area**—K49AK, Lincoln County, County Clerk, Hugo, CO (KRMA-TV Ch. 6 Denver)—100-w, lat. 39° 14' 54", long. 103° 26' 47".

Idalia & South Yuma County rural areas—K46AD, Region 1 Translator Assn., 720 W. 4th, Julesburg, CO 80737 (KWGN-TV Ch. 2 Denver)—100-w, lat. 39° 42' 59", long. 102° 28' 50".

Idalia & South Yuma County rural areas—K48AJ, Region 1 Translator Assn., 720 W. 4th, Julesburg, CO 80737 (KCNC-TV Ch. 4 Denver)—100-w, lat. 39° 42' 59", long. 102° 28' 50".

Idalia & South Yuma County rural areas—K50AF, Region 1 Translator Assn., 720 W. 4th, Julesburg, CO 80737 (KRMA-TV Ch. 6 Denver)—100-w, lat. 39° 42' 59", long. 102° 28' 50".

Idalia & South Yuma County rural areas—K52AI, Region 1 Translator Assn., 720 W. 4th, Julesburg, CO 80737 (KUSA-TV Ch. 9 Denver)—100-w, lat. 39° 42' 59", long. 102° 28' 50".

Idalia & South Yuma County rural areas—K54AL, Region 1 Translator Assn., 720 W. 4th, Julesburg, CO 80737 (KTVS Ch. 3 Sterling)—100-w, lat. 39° 42' 59", long. 102° 28' 50".

Ignacio—See K61BO, Bayfield.

Ignacio—See K63BN, Bayfield.

Ignacio—See K65CI, Bayfield.

Ignacio—See K67CM, Bayfield.

J. O. Weiland Ranch, Love Ranch (rural vicinity ESE), South Bertheson Ranch & rural vicinities W & S—K11IF, Rio Blanco County TV Assn., Box 1047, Meeker, CO 81641 (KSL-TV Ch. 5 Salt Lake City, UT)—1-w, lat. 39° 52' 00", long. 108° 13' 55".

Jack's Cabin—K02GH, Gunnison County Metropolitan Recreation District, Box 1382, Gunnison, CO 81230 (KREX-TV Ch. 5 Grand Junction)—1-w.

Jack's Cabin—K05EJ, Gunnison County Metropolitan Recreation District, Box 1382, Gunnison, CO 81230 (KOAA-TV Ch. 5 Pueblo-Colorado Springs)—1-w, lat. 38° 43' 45", long. 106° 47' 53".

Jack's Cabin—K09SJ, Gunnison County Metropolitan Recreation District, Box 1382, Gunnison, CO 81230 (KUSA-TV Ch. 9 Denver)—1-w.

Jack's Cabin—K67CQ, Gunnison County Metropolitan Recreation District, Box 1382, Gunnison, CO 81230 (KREX-TV Ch. 5 Grand Junction)—20-w, lat. 38° 43' 45", long. 106° 47' 53".

Jack's Cabin & adjacent area—K65CR, Gunnison County Metropolitan Recreation District, Box 1382, Gunnison, CO 81230 (KWGN-TV Ch. 2 Denver)—20-w, lat. 38° 43' 45", long. 106° 47' 53".

Jack's Cabin area—K08HC, Gunnison County Metropolitan Recreation District, Box 1382, Gunnison, CO 81230 (KUSA-TV Ch. 9 Denver)—10-w, lat. 38° 43' 45", long. 106° 47' 53".

Jack's Cabin area—K69BU, Gunnison County Metropolitan Recreation District, Box 1382, Gunnison, CO 81230 (KTSC Ch. 8 Pueblo-Colorado Springs)—20-w, lat. 38° 43' 45", long. 106° 47' 53".

Jackson County—See K10FB, Coalmont.

***Jackson County (rural SW)**—K03FT, Jackson County, 396 Lafever St., Walden, CO 80480 (KMGH-TV Ch. 7 Denver)—1-w, lat. 40° 20' 19", long. 106° 19' 14".

***Jackson County (rural SW)**—K11PZ, Jackson County, 396 Lafever St., Walden, CO 80480 (KUSA-TV Ch. 9 Denver)—1-w, lat. 40° 20' 19", long. 106° 19' 14".

Jackson County (rural SW)—K13RB, Jackson County, 396 Lafever St., Walden, CO 80480 (KCNC-TV Ch. 4 Denver)—1-w, lat. 40° 20' 15", long. 106° 19' 15".

Jackson County (rural SW)—K69CW, Jackson County, 396 Lafever St., Walden, CO 80480 (KRMA-TV Ch. 6 Denver)—1-w, lat. 40° 20' 15", long. 106° 19' 15".

***Jackson County SW**—K20BX, Jackson County, 396 Lafever St., Walden, CO 80480 (KMGH-TV Ch. 7 Denver)—1-w, lat. 40° 20' 15", long. 106° 19' 15".

***Jackson County SW**—K22DT, Jackson County, 396 Lafever St., Walden, CO 80480. Lat. 40° 20' 15", long. 106° 19' 15".

***Juanita & Hot Springs**—K40BV, Front Range Educational Media Corp., Box 427, Broomfield, CO 80020 (KBDI-TV Ch. 12 Broomfield)—100-w, lat. 38° 29' 56", long. 106° 19' 28".

Juanita & Hot Springs—K51Di, Gunnison County Metropolitan Recreation District, Box 1382, Gunnison, CO 81230 (KTSC Ch. 8 Pueblo-Colorado Springs)—20-w.

Juanita & Hot Springs—K55BI, Gunnison County Metropolitan Recreation District, Box 1382, Gunnison, CO 81230 (KWGN-TV Ch. 2 Denver)—100-w, lat. 38° 29' 56", long. 106° 19' 28".

***Juanita, Hot Springs & Gunnison**—K58BF, City of Ouray, 5th Ave. & 3rd St., Ouray, CO (KTSC Ch. 8 Pueblo-Colorado Springs)—100-w, lat. 38° 29' 56", long. 106° 19' 28".

Julesburg—K31AB, Region 1 Translator Assn., 720 W. 4th, Julesburg, CO 80737 (KWGN-TV Ch. 2 Denver)—100-w, lat. 40° 54' 18", long. 102° 22' 30".

Julesburg—K35AB, Region 1 Translator Assn., 720 W. 4th, Julesburg, CO 80737 (KCNC-TV Ch. 4 Denver)—100-w, lat. 40° 54' 18", long. 102° 22' 30".

Julesburg—K39AC, Region 1 Translator Assn., 720 W. 4th, Julesburg, CO 80737 (KRMA-TV Ch. 6 Denver)—100-w, lat. 40° 54' 18", long. 102° 22' 30".

Julesburg—K41AB, Region 1 Translator Assn., 720 W. 4th, Julesburg, CO 80737 (KUSA-TV Ch. 9 Denver)—100-w, lat. 40° 54' 18", long. 102° 22' 30".

Julesburg—K43BY, Region 1 Translator Assn., 720 W. 4th, Julesburg, CO 80737 (KMGH-TV Ch. 7 Denver)—100-w, lat. 40° 54' 18", long. 102° 22' 30".

Julesburg, Ovid & Sedgwick, CO & Big Springs & Chappell, NE—K07HH, Town of Julesburg, Town Clerk, Julesburg, CO (KWNB-TV Ch. 6 Hayes Center, NE)—10-w, lat. 40° 57' 01", long. 102° 15' 03".

Julesburg, Ovid & Sedgwick, CO & Big Springs & Chappell, NE—K12FI, Town of Julesburg, Town Clerk, Julesburg, CO (KNOP-TV Ch. 2 North Platte, NE)—10-w, lat. 40° 57' 01", long. 102° 15' 03".

La Jara—See K55CL, Alamosa.

La Jara—See K57CB, Romeo.

La Jara—See K59BG, Alamosa.

La Jara—See K61AZ, Alamosa.

La Jara—See K63AN, Alamosa.

La Jara—See K65AS, Alamosa.

La Jara—See K67AK, Alamosa.

La Veta—K03FR, U. of Southern Colorado, 2200 Bonforte Blvd., Pueblo, CO 81001 (KTSC Ch. 8 Pueblo-Colorado Springs)—1-w, lat. 37° 30' 00", long. 105° 00' 27".

La Veta & rural area—K07EL, La Veta TV Assn., Box 65, La Veta, CO (KKTV Ch. 11 Colorado Springs-Pueblo)—1-w, lat. 37° 30' 00", long. 105° 00' 06".

La Veta & rural area—K09EM, La Veta TV Assn., Box 65, La Veta, CO (KRDO-TV Ch. 13 Colorado Springs-Pueblo)—1-w, lat. 37° 30' 00", long. 105° 00' 06".

Lake City—K08GV, Hinsdale County Chamber of Commerce Inc., Box 173, Lake City, CO (KOAA-TV Ch. 5 Pueblo-Colorado Springs)—1-w, lat. 38° 03' 16", long. 107° 14' 17".

Lake City—K10EA, Hinsdale County Chamber of Commerce Inc., Box 173, Lake City, CO (KREX-TV Ch. 5 Grand Junction)—1-w, lat. 37° 59' 56", long. 107° 19' 35".

Lake City & rural area—K12KV, Hinsdale County Chamber of Commerce Inc., Box 173, Lake City, CO (KUSA-TV Ch. 9 Denver)—1-w, lat. 37° 59' 35", long. 107° 19' 30".

Lake City, South Summer Home & Resort area—K04HG, Hinsdale County Chamber of Commerce Inc., Box 173, Lake City, CO (KOAA-TV Ch. 5 Pueblo-Colorado Springs)—1-w, lat. 37° 59' 35", long. 107° 19' 30".

Lake Fork—See K02IK, Gateview.

Lake George—See K03FP, Florissant.

Lake George—See K11MT, Florissant.

Lake George—See K13EO, Florissant.

Lake George, Florissant, Hartsel, Park County & Teller County—K62BU, Five County Public Telecommunications Project, Box 143, Lake George, CO 80827 (KRMA-TV Ch. 6 Denver)—100-w, lat. 39° 03' 01", long. 105° 30' 50".

Lamar—K03BA, City of Lamar, Box 270, 103 N. 2nd, Lamar, CO 81052 (KKTV Ch. 11 Colorado Springs-Pueblo)—1-w, lat. 38° 03' 35", long. 102° 39' 04".

Lamar—K07DH, City of Lamar, Box 270, 103 N. 2nd, Lamar, CO 81052 (KRDO-TV Ch. 13 Colorado Springs-Pueblo)—1-w, lat. 38° 03' 35", long. 102° 39' 04".

Lamar—K09DH, City of Lamar, Box 270, 103 N. 2nd, Lamar, CO 81052 (KOAA-TV Ch. 5 Pueblo-Colorado Springs)—1-w, lat. 38° 03' 35", long. 102° 39' 04".

Lamar & rural area—K53AA, Prowers County, County Bldg., Lamar, CO (KOAA-TV Ch. 5 Pueblo-Colorado Springs)—100-w, lat. 38° 02' 05", long. 102° 26' 10".

Lamar & rural area—K55AK, Prowers County, County Bldg., Lamar, CO (KKTV Ch. 11 Colorado Springs-Pueblo)—100-w, lat. 38° 02' 05", long. 102° 26' 10".

Lamar & rural area—K57AG, Prowers County, County Bldg., Lamar, CO (KRDO-TV Ch. 13 Colorado Springs-Pueblo)—100-w, lat. 38° 02' 05", long. 102° 26' 10".

Lamar & rural area—K59AH, Prowers County, County Bldg., Lamar, CO (KTSC Ch. 8 Pueblo-Colorado Springs)—100-w, lat. 38° 02' 05", long. 102° 26' 10".

Las Animas & rural area—K63AF, Bent County, County Courthouse, Las Animas, CO (KOAA-TV Ch. 5 Pueblo-Colorado Springs)—100-w, lat. 38° 01' 15", long. 102° 59' 10".

Las Animas & rural area—K65AJ, Bent County, County Courthouse, Las Animas, CO (KKTV Ch. 11 Colorado Springs-Pueblo)—100-w, lat. 38° 01' 15", long. 102° 59' 10".

Las Animas & rural area—K67AH, Bent County, County Courthouse, Las Animas, CO (KRDO-TV Ch. 13 Colorado Springs-Pueblo)—100-w, lat. 38° 01' 15", long. 102° 59' 10".

Las Animas & rural area—K69AN, Bent County, County Courthouse, Las Animas, CO (KTSC Ch. 8 Pueblo-Colorado Springs)—100-w, lat. 38° 01' 15", long. 102° 59' 10".

Lazear—See K09NS, Clearfork.

Lazear, Crawford & Clearfork area—K03FV, W. Russell Withers Jr., Box 789, Grand Junction, CO 81502 (KOAA-TV Ch. 5 Pueblo-Colorado Springs)—1-w, lat. 38° 52' 34", long. 107° 39' 29".

Leadville—K03CD, Lake County TV-FM Inc., Box 44 (KRMA-TV Ch. 6 Denver)—10-w, lat. 39° 15' 48", long. 106° 10' 57".

Leadville—K05CK, Lake County TV-FM Inc., Box 44 (KWGN-TV Ch. 2 Denver)—10-w, lat. 39° 15' 54", long. 106° 11' 01".

Leadville—K08ER, Lake County TV-FM Inc., Box 44 (KCNC-TV Ch. 4 Denver)—10-w, lat. 39° 16' 15", long. 106° 11' 11".

Leadville—K11GM, Lake County TV-FM Inc., Box 44 (KMGH-TV Ch. 7 Denver)—10-w, lat. 39° 15' 52", long. 106° 10' 54".

Leadville—K13GI, Lake County TV-FM Inc., Box 44 (KUSA-TV Ch. 9 Denver)—10-w, lat. 39° 15' 52", long. 106° 10' 54".

*__Leadville__—K28AF, W. Russell Withers Jr., Box 789, Grand Junction, CO 81502 (KREG-TV Ch. 3 Glenwood Springs)—1-w, lat. 39° 15' 52", long. 106° 10' 54".

Leadville—See K81BI, Buena Vista.

Little Cimarron—See K06AM, Arrowhead Subdivision.

Little Cimarron Creek rural area—K44CA, W. Russell Withers Jr., Box 789, Grand Junction, CO 81502 (KREX-TV Ch. 5 Grand Junction)—20-w, lat. 38° 19' 58", long. 107° 38' 08".

Logan County—See K15AB, Peetz.

Logan County—See K17AB, Peetz.

Logan County—See K19AB, Peetz.

Logan County—See K21AD, Peetz.

Logan County (rural)—See K23AB, Fleming.

Logan County (rural)—See K25AF, Fleming.

Logan County (rural)—See K27AG, Fleming.

Logan County (rural)—See K29AC, Fleming.

Loma—See K63EI, Grand Junction.

Loma—See K65CE, Grand Junction.

Loma—See K67CJ, Grand Junction.

Love Ranch—See K11IF, J. O. Weiland Ranch.

Lower & Upper Frying Pan River area—K03AJ, Frying Pan TV Assn., Basalt, CO (KREX-TV Ch. 5 Grand Junction)—1-w, lat. 39° 22' 15", long. 106° 50' 00". Requests change from Ch. 3 to Ch. 8. JA0702VK.

Lower & Upper Frying Pan River area—K11LM, Roaring Fork TV Assn. Inc., 506 E. Main St., Aspen, CO 81611 (KUSA-TV Ch. 9 Denver)—1-w, lat. 39° 22' 15", long. 106° 50' 00".

Lower Gypsum Creek—See K65AK, East Cottonwood Pass.

Lower Piceance Creek—K10MM, Rio Blanco County TV Assn., Box 1047, Meeker, CO 81641 (KMGH-TV Ch. 7 Denver)—1-w, lat. 39° 58' 44", long. 108° 11' 29".

Lower Quartz Creek—See K61DC, Parlin.

Lower Quartz Creek—See K63CX, Parlin.

Lower Snake River, CO & Baggs, WY—K08BM, Moffat County, 561 Russell St., Craig, CO (KCNC-TV Ch. 4 Denver)—1-w, lat. 40° 55' 35", long. 107° 28' 40".

Mack—See K63EI, Grand Junction.

Mack—See K65CE, Grand Junction.

Mack—See K67CJ, Grand Junction.

Madden Peak—See K09DM, Cortez.

Manassa—See K55CL, Alamosa.

Manassa—See K57CB, Romeo.

Manassa—See K59BG, Alamosa.

Manassa—See K61AZ, Alamosa.

Manassa—See K63AN, Alamosa.

Manassa—See K65AS, Alamosa.

Manassa—See K67AK, Alamosa.

Mancos—See K11LP, Cortez.

Mancos—See K22CU, Cortez.

Mancos—K31CT, Montezuma-Dolores County Metropolitan Recreation District, Box 158, Cortez, CO 81321 (KKTO Ch. 2 Santa Fe, NM), lat. 37° 21' 58", long. 108° 08' 42".

Mancos—See K53DR, Cortez.

Mancos & rural areas—K66AT, W. Russell Withers Jr., Box 789, Grand Junction, CO 81502 (KREZ-TV Ch. 6 Durango)—20-w, lat. 37° 20' 26", long. 108° 13' 51".

Manitou Springs—K03AO, City of Manitou Springs, 606 Manitou Ave., Manitou Springs, CO (KKTV Ch. 11 Colorado Springs-Pueblo)—1-w, lat. 38° 51' 50", long. 104° 54' 15".

Manitou Springs—K06BI, City of Manitou Springs, 606 Manitou Ave., Manitou Springs, CO (KRDO-TV Ch. 13 Colorado Springs-Pueblo)—1-w, lat. 38° 51' 50", long. 104° 54' 15".

Manitou Springs—K07PA, U. of Southern Colorado, 2200 Bonforte Blvd., Pueblo, CO 81001 (KTSC Ch. 8 Pueblo-Colorado Springs)—10-w, lat. 38° 51' 50", long. 104° 54' 15".

Manitou Springs—K09LH, City of Manitou Springs, 606 Manitou Ave., Manitou Springs, CO (KOAA-TV Ch. 5 Pueblo-Colorado Springs)—1-w, lat. 38° 51' 50", long. 104° 54' 15".

Marvine Creek rural area—K50AS, Rio Blanco County TV Assn., Box 1047, Meeker, CO 81641 (KUSA-TV Ch. 9 Denver)—20-w, lat. 40° 02' 41", long. 107° 30' 22".

Marvine Creek rural area—K59BK, Rio Blanco County TV Assn., Box 1047, Meeker, CO 81641 (KCNC-TV Ch. 4 Denver)—20-w, lat. 40° 02' 41", long. 107° 30' 22". Requests CP for change from Ch. 59 to Ch. 39. BPTT-910501EA.

Marvine Creek rural area—K61BP, Rio Blanco County TV Assn., Box 1047, Meeker, CO 81641 (KRMA-TV Ch. 6 Denver)—20-w, lat. 40° 02' 41", long. 107° 30' 22". Requests CP for change from Ch. 61 to Ch. 69. BPTT-910501AE.

Marvine Creek rural area—K67EF, Rio Blanco County TV Assn., Box 1047, Meeker, CO 81641 (KMGH-TV Ch. 7 Denver)—10-w, lat. 40° 02' 41", long. 107° 30' 22".

Masonic Park (rural) & South Fork—K02EX, South Fork TV Assn., Rte. 0057 Pauite Trail, Del Norte, CO (KOAT-TV Ch. 7 Albuquerque, NM)—1-w, lat. 37° 41' 07", long. 106° 39' 19".

Masonic Park rural area—K07FI, Creede TV Assn., Masonic Park, CO (KGGM-TV Ch. 13 Albuquerque, NM)—1-w, lat. 37° 41' 07", long. 106° 39' 19".

Masonic Park rural area—K09BD, Creede TV Assn., Masonic Park, CO (KOAA-TV Ch. 5 Pueblo-Colorado Springs)—1-w, lat. 37° 41' 07", long. 106° 39' 19".

Maybell—K08EC, Moffat County, 561 Russell St., Craig, CO (KCNC-TV Ch. 4 Denver)—1-w, lat. 40° 27' 15", long. 108° 01' 47".

Maybell & rural area—K10EW, Moffat County, 561 Russell St., Craig, CO (KMGH-TV Ch. 7 Denver)—1-w, lat. 40° 27' 15", long. 108° 01' 47".

McCoy—See K02FX, Bond.

McCoy—See K13DK, Bond.

*__Meeker__—K29CG, Rio Blanco County TV Assn., Box 1047, Meeker, CO 81641 (KWGN-TV Ch. 2 Denver)—100-w, lat. 40° 09' 36", long. 108° 57' 12".

*__Meeker__—K30CK, Rio Blanco County TV Assn., Box 1047, Meeker, CO 81641 (KWGN-TV Ch. 2 Denver)—100-w, lat. 40° 09' 50", long. 108° 26' 36". Requests CP for change to lat. 40° 05' 51", long. 108° 48' 36". BPTT-910501AA.

*__Meeker__—K46AL, Pikes Peak Bcstg. Co., Box 1457, Colorado Springs, CO 80901-1457 (KUTV Ch. 2 Salt Lake City, UT)—1-w, lat. 40° 02' 35", long. 107° 56' 01". Note: Licensed as LPTV.

Meeker—K48CL, Rio Blanco County TV Assn., Box 1047, Meeker, CO 81641 (KUSA-TV Ch. 9 Denver)—100-w, lat. 39° 42' 04", long. 107° 57' 05".

Meeker—K64BH, Rio Blanco County TV Assn., Box 1047, Meeker, CO 81641 (KRMA-TV Ch. 6 Denver)—100-w, lat. 40° 02' 35", long. 107° 56' 01".

Meeker & rural area—K12LT, Rio Blanco County TV Assn., Box 1047, Meeker, CO 81641 (KMGH-TV Ch. 7 Denver)—10-w, lat. 40° 10' 55", long. 107° 54' 01".

Meeker & surrounding rural area—K06JJ, Rio Blanco County TV Assn., Box 1047, Meeker, CO 81641 (KUSA-TV Ch. 9 Denver)—10-w, lat. 40° 02' 35", long. 107° 56' 01".

Meeker & surrounding rural area—K09FE, Rio Blanco County TV Assn., Box 1047, Meeker, CO 81641 (KCNC-TV Ch. 4 Denver)—10-w, lat. 40° 02' 35", long. 107° 56' 01".

Meeker, Rangely & White River area—K60AC, Rio Blanco County TV Assn., Box 1047, Meeker, CO 81641 (KCNC-TV Ch. 4 Denver)—100-w, lat. 40° 10' 55", long. 107° 54' 01". Requests CP for change to lat. 40° 09' 50", long. 108° 26' 36". BPTT-910501AD.

Meeker, Rangely & White River area—K62AB, Rio Blanco County TV Assn., Box 1047, Meeker, CO 81641 (KMGH-TV Ch. 7 Denver)—100-w, lat. 40° 10' 55", long. 107° 54' 01". Requests CP for change to lat. 40° 09' 50", long. 108° 26' 36". BPTT-910501EB.

Meeker, White River rural area & Wilson Creek—K50AE, Rio Blanco County TV Assn., Box 1047, Meeker, CO 81641 (KRMA-TV Ch. 6 Denver)—100-w, lat. 40° 10' 55", long. 107° 54' 01". Requests CP for change to lat. 39° 42' 04", long. 107° 57' 05". BPTT-910501DI.

Meeker, White River rural area & Wilson Creek—K66AX, Rio Blanco County TV Assn., Box 1047, Meeker, CO 81641 (KUSA-TV Ch. 9 Denver)—100-w, lat. 40° 10' 55", long. 107° 54' 01". Requests CP for change to lat. 40° 05' 51", long. 108° 48' 36". BPTT-910501DO.

Mesa—K10BT, Plateau Valley TV Assn. Inc., Box 108, Collbran, CO (KREX-TV Ch. 5 Grand Junction)—1-w, lat. 39° 04' 52", long. 108° 12' 24".

Minturn—See K02BL, Gilman.

Minturn—See K04BG, Gilman.

Minturn—See K06BM, Gilman.

Missouri Heights—See K13AO, New Castle.

Montezuma County rural area—K07UY, Montezuma-Dolores County Metropolitan Recreation District, Box 158, Cortez, CO 81321 (KGGM-TV Ch. 13 Albuquerque, NM)— 10-w, lat. 37° 21' 55", long. 108° 08' 33".

Montezuma County rural area—K77CK, Montezuma-Dolores County Metropolitan Recreation District, Box 158, Cortez, CO 81321 (KNME-TV Ch. 5 Albuquerque, NM)—20-w, lat. 37° 21' 55", long. 108° 08' 33".

Montrose—K04FW, Storm King TV Assn., Box 211, Montrose, CO 81401 (KUSA-TV Ch. 9 Denver)—10-w, lat. 38° 19' 25", long. 107° 37' 40".

Montrose—K07IU, Storm King TV Assn., Box 211, Montrose, CO 81401 (KOAA-TV Ch. 5 Pueblo-Colorado Springs)—10-w, lat. 38° 19' 25", long. 107° 37' 40".

***Montrose**—K19CE, Storm King TV Assn., Box 211, Montrose, CO 81401 (KUSA-TV Ch. 9 Denver)—20-w, lat. 38° 19' 25", long. 107° 37' 40".

Montrose—K28AD, Pikes Peak Bcstg. Co., Box 1457, Colorado Springs, CO 80901-1457 (KJCT-TV Ch. 8 Grand Junction)—10-w, lat. 38° 31' 00", long. 107° 51' 08".

***Montrose**—K32CW, Montrose County, Box 1289, Montrose, CO 81402 (KWGN-TV Ch. 2 Denver)—1000-w, lat. 38° 18' 40", long. 108° 11' 35". Requests modification of CP to lat. 38° 18' 50", long. 108° 12' 09". BMPTT-910429CU.

***Montrose**—K34BZ, Front Range Educational Media Corp., Box 427, Broomfield, CO 80020 (KBDI-TV Ch. 12 Broomfield)—100-w, lat. 38° 19' 25", long. 107° 37' 40".

***Montrose & rural area**—K68BK, Storm King TV Assn., Box 211, Montrose, CO 81401 (KWGN-TV Ch. 2 Denver)—100-w, lat. 38° 19' 25", long. 107° 37' 40".

Montrose County—See K61BR, Ouray.

Morrisiana Mesa—See K04GQ, Grand Valley.

Morrisiana Mesa—See K07JM, Grand Valley.

Mosca—See K81BI, Buena Vista.

Mount Carmel—K08GY, Baca County, Box 116, 741 Main St., Springfield, CO 81073 (KOAA-TV Ch. 5 Pueblo-Colorado Springs)—10-w, lat. 37° 04' 20", long. 102° 22' 45".

Mount Carmel & rural area—K10IM, Baca County, Box 116, 741 Main St., Springfield, CO 81073 (KRDO-TV Ch. 13 Colorado Springs-Pueblo)—10-w, lat. 37° 04' 20", long. 102° 22' 45".

Mount Carmel & rural area—K12IM, Baca County, Box 116, 741 Main St., Springfield, CO 81073 (KKTV Ch. 11 Colorado Springs-Pueblo)—10-w, lat. 37° 04' 20", long. 102° 22' 45".

Mount Carmel rural area—K02NN, Baca County, Box 116, 741 Main St., Springfield, CO 81073 (KTSC Ch. 8 Pueblo-Colorado Springs)—10-w, lat. 37° 04' 20", long. 102° 22' 45". Requests CP for change from Ch. 2 to Ch. 13. BPTTV-881128JC.

Mount Crested Butte—See K04GS, Crested Butte.

Mount Crested Butte—See K10AK, Crested Butte.

Mount Crested Butte—See K13RY, Crested Butte.

Mount Crested Butte—See K41AH, Crested Butte.

Mount Crested Butte—See K43AH, Crested Butte.

Mount Massive Trout Club (S of Leadville)—K09LT, Mount Massive Lakes Inc., Box 6293, Colorado Springs, CO (KRDO-TV Ch. 13 Colorado Springs-Pueblo)—1-w, lat. 39° 09' 02", long. 106° 18' 05".

Mount Massive Trout Club & vicinity—K74DU, Pikes Peak Bcstg. Co., Box 1457, Colorado Springs, CO 80901-1457 (KRDO-TV Ch. 13 Colorado Springs-Pueblo)—20-w, lat. 39° 11' 46", long. 106° 19' 50".

Mountain Estates—See K55CJ, Cripple Creek.

Mountain Estates—See K57BY, Cripple Creek.

Mountain Estates—See K59BZ, Cripple Creek.

Naturita—See K56AI, Norwood.

Naturita, Norwood, Nucla & Paradox—K02GC, W. Russell Withers Jr., Box 789, Grand Junction, CO 81502 (KREY-TV Ch. 10 Montrose)—10-w, lat. 38° 15' 10", long. 108° 39' 30".

Naturita, Norwood, Nucla & Paradox—K04FY, Montrose County, Box 1289, Montrose, CO 81402 (KUTV Ch. 2 Salt Lake City, UT)—10-w, lat. 38° 15' 10", long. 108° 39' 30". Holds CP for change to lat. 38° 15' 30", 108° 41' 15". BPTTV-890301NK.

Naturita, Nucla & Uravan—K50CR, Montrose County, Box 1289, Montrose, CO 81402 (KRMA-TV Ch. 6 Denver)—100-w, lat. 38° 18' 40", long. 108° 11' 35".

New Castle—K07JF, W. Russell Withers Jr., Box 789, Grand Junction, CO 81502 (KREG-TV Ch. 3 Glenwood Springs)—10-w, lat. 39° 33' 40", long. 107° 31' 57".

***New Castle**—K36AF, Pikes Peak Bcstg. Co., Box 1457, Colorado Springs, CO 80901-1457 (KJCT-TV Ch. 8 Grand Junction)—100-w, lat. 39° 33' 56", long. 107° 31' 57". Note: Licensed as a LPTV.

New Castle & Peach Valley—K09JT, Garfield County, Box 640, Glenwood Springs, CO 81601 (KCNC-TV Ch. 4 Denver)—5-w, lat. 39° 33' 40", long. 107° 31' 57".

New Castle & Peach Valley—K11JZ, Garfield County, Box 640, Glenwood Springs, CO 81601 (KUSA-TV Ch. 9 Denver)—5-w, lat. 39° 33' 40", long. 107° 31' 57".

New Castle, Peach Valley & Canyon Creek—K03FS, Garfield County, Box 640, Glenwood Springs, CO 81601 (KRMA-TV Ch. 6 Denver)—10-w, lat. 39° 33' 40", long. 107° 31' 57".

New Castle, Peach Valley & Canyon Creek—K05GY, Garfield County, Box 640, Glenwood Springs, CO 81601 (KWGN-TV Ch. 2 Denver)—10-w, lat. 39° 33' 40", long. 107° 31' 57".

New Castle, Rifle, Carbondale, Cattle Creek, Missouri Heights & Glenwood Springs—K13AO, W. Russell Withers Jr., Box 789, Grand Junction, CO 81502 (KREG-TV Ch. 3 Glenwood Springs)—10-w, lat. 39° 25' 39", long. 107° 22' 48".

No Name Creek—See K06LX, Glenwood.

Norwood—See K02GC, Naturita.

Norwood—See K04FY, Naturita.

Norwood—K06GQ, W. Russell Withers Jr., Box 789, Grand Junction, CO 81502 (KREY-TV Ch. 10 Montrose)—10-w, lat. 38° 06' 00", long. 108° 13' 20".

Norwood, Nucla & Naturita—K56AI, KOB-TV Inc., 4 Broadcast Plaza SW, Albuquerque, NM 87104 (KOBF Ch. 12 Farmington, NM)—100-w, lat. 37° 54' 39", long. 108° 26' 05".

***Norwood-Redvale**—K34DH, Montrose County, Box 1289, Montrose, CO (KREY-TV Ch. 10 Montrose)—100-w, lat. 38° 18' 53", long. 108° 11' 52".

Nucla—See K02GC, Naturita.

Nucla—See K04FY, Naturita.

Nucla—See K50CR, Naturita.

Nucla—See K56AI, Norwood.

Nutria & Sunetha—K66AV, W. Russell Withers Jr., Box 789, Grand Junction, CO 81502 (KREZ-TV Ch. 6 Durango)—20-w, lat. 37° 11' 36", long. 107° 05' 31".

Oak Creek—K02DY, Yampa Valley TV Assn., Box 764, Steamboat Springs, CO (KUSA-TV Ch. 9 Denver)—1-w, lat. 40° 15' 20", long. 106° 56' 21".

***Oak Creek**—K30DB, Routt County, Box 773598, Steamboat Springs, CO 80477 (KSBS-TV Ch. 24 Steamboat Springs)—100-w, lat. 40° 14' 42", long. 106° 58' 57".

Oak Creek—K69DL, Yampa Valley TV Assn., Box 764, Steamboat Springs, CO (KWGN-TV Ch. 2 Denver)—100-w, lat. 40° 17' 04", long. 106° 58' 07".

Oak Creek & Yampa—K06CH, Yampa Valley TV Assn., Box 764, Steamboat Springs, CO (KCNC-TV Ch. 4 Denver)—1-w, lat. 40° 15' 17", long. 106° 57' 20".

Oak Creek & Yampa—K09IF, Yampa Valley TV Assn., Box 764, Steamboat Springs, CO (KMGH-TV Ch. 7 Denver)—1-w, lat. 40° 15' 17", long. 106° 57' 20".

Ohio City—See K08JZ, Pitkin.

Ohio City—See K10MA, Pitkin.

Ohio City & Pitkin—K12AL, Gunnison County Metropolitan Recreation District, Box 1382, Gunnison, CO 81230 (KOAA-TV Ch. 5 Pueblo-Colorado Springs)—1-w, lat. 38° 33' 28", long. 106° 29' 32".

Otis—See K14AE, Akron.

Otis—See K16AC, Akron.

Otis—See K18AE, Akron.

Otis—See K20AE, Akron.

***Ouray**—K05JC, City of Ouray, 5th Ave. & 3rd St., Ouray, CO 81427 (KJCT-TV Ch. 8 Grand Junction)—100-w, lat. 38° 00' 57", long. 107° 39' 59".

Ouray—K07BV, City of Ouray, 5th Ave. & 3rd St., Ouray, CO 81427 (KREY-TV Ch. 10 Montrose)—1-w, lat. 38° 02' 30", long. 107° 40' 19".

***Ouray**—K11PM, City of Ouray, 5th Ave. & 3rd St., Ouray, CO 81427 (KJCT-TV Ch. 8 Grand Junction)—10-w, lat. 38° 00' 57", long. 107° 39' 59".

Ouray—See K64BL, Ridgway.

Ouray & Ouray County—K09PJ, City of Ouray, 5th Ave. & 3rd St., Ouray, CO 81427 (KTSC Ch. 8 Pueblo-Colorado Springs)—10-w, lat. 38° 00' 57", long. 107° 39' 59".

Ouray County—See K09PJ, Ouray.

Ouray, Ridgway, Delta County & Montrose County—K61BR, City of Ouray, 5th Ave. & 3rd St., Ouray, CO 81427 (KRMA-TV Ch. 6 Denver)—100-w, lat. 38° 23' 12", long. 107° 40' 31".

Ovid—See K07HH, Julesburg.

Ovid—See K12FI, Julesburg.

Pagosa—K04NS, Pagosa Springs Television, Box 15, Pagosa Springs, CO 81147. Lat. 37° 15' 40", long. 107° 02' 45".

Pagosa Springs—K02IL, W. Russell Withers Jr., Box 789, Grand Junction, CO 81502 (KREZ-TV Ch. 6 Durango)—10-w, lat. 37° 15' 40", long. 107° 02' 45".

Pagosa Springs—K08GM, Pagosa Springs TV Assn., Box 15, Pagosa Springs, CO 81147 (KOB-TV Ch. 4 Albuquerque, NM)—1-w, lat. 37° 15' 40", long. 107° 02' 45".

Pagosa Springs—K10GO, Pagosa Springs TV Assn., Box 15, Pagosa Springs, CO 81147 (KOAT-TV Ch. 7 Albuquerque, NM)—1-w, lat. 37° 15' 40", long. 107° 02' 45".

Pagosa Springs—K54DH, Pagosa Springs TV Assn., Box 15, Pagosa Springs, CO 81147. 100-w, lat. 37° 11' 36", long. 107° 05' 31".

***Pagosa Springs**—K56DO, Pagosa Springs TV Assn., Box 15, Pagosa Springs, CO 81147 (KGGM-TV Ch. 13 Albuquerque, NM)—100-w, lat. 37° 11' 36", long. 107° 05' 31". Requests modification of CP to 20-w. BPMTT-890227IB

***Pagosa Springs**—K58CJ, Pagosa Springs TV Assn., Box 15, Pagosa Springs, CO 81147 (KOAT-TV Ch. 7 Albuquerque, NM)—200-w, lat. 37° 11' 36", long. 107° 05' 31".

Pagosa Springs—K62AP, Regents of U. of New Mexico and Board of Education of the City of Albuquerque, 1130 University NE, Albuquerque, NM 87102 (KNME-TV Ch. 5 Albuquerque, NM)—20-w, lat. 37° 15' 40", long. 107° 02' 45".

Pagosa Springs & Upper Piedra (rural)—K09JV, Upper Piedra TV Assn., Box 788, Pagosa Springs, CO (KOB-TV Ch. 4 Albuquerque, NM)—1-w, lat. 37° 25' 20", long. 107° 09' 05".

Palisade—See K62AZ, Clifton.

Palisade—See K63EI, Grand Junction.

Palisade—See K65CE, Grand Junction.

Palisade—See K67CJ, Grand Junction.

Pando—K06GT, Town of Red Cliff, 413 Eagle Rd., Red Cliff, CO 81649 (KMGH-TV Ch. 7 Denver)—1-w, lat. 39° 29' 41", long. 106° 15' 33". Requests CP for change to lat. 39° 30' 36", long. 106° 22' 09". BPTT-910503DC.

Paonia—K06HZ, W. Russell Withers Jr., Box 789, Grand Junction, CO 81502 (KREX-TV Ch. 5 Grand Junction)—1-w, lat. 38° 52' 34", long. 107° 39' 29".

Paonia—See K07AW, Crawford.

Paonia—See K09QA, Hotchkiss.

Paonia—K11LU, W. Russell Withers Jr., Box 789, Grand Junction, CO 81502 (KOAA-TV Ch. 5 Pueblo-Colorado Springs)—10-w, lat. 38° 52' 34", long. 107° 39' 29".

Paradox—See K02GC, Naturita.

Paradox—See K04FY, Naturita.

Park County—See K62BU, Lake George.

Parlin, Doylesville & Lower Quartz Creek—K61DC, Gunnison County Metropolitan Recreation District, Box 1382, Gunnison, CO 81230 (KOAA-TV Ch. 5 Pueblo-Colorado Springs)—20-w, lat. 38° 30' 22", long. 106° 40' 47". Via translator.

Parlin, Doylesville & Lower Quartz Creek—K63CX, Gunnison County Metropolitan Recreation District, Box 1382, Gunnison, CO 81230 (KUSA-TV Ch. 9 Denver)— 20-w, lat. 38° 30' 22", long. 106° 40' 47".

Parshall—See K11HV, Green Mountain Reservoir.

Peach Valley—See K03FS, New Castle.

Peach Valley—See K05GY, New Castle.

Peach Valley—See K09JT, New Castle.

Peach Valley—See K11JZ, New Castle.

Peetz & Logan County—K15AB, Board of Logan County Commissioners, High Plains Radio, 2999 County Rd. AA, Sugar City, CO (KWGN-TV Ch. 2 Denver)— 100-w, lat. 40° 52' 56", long. 103° 13' 40".

Peetz & Logan County—K17AB, Board of Logan County Commissioners, High Plains Radio, 2999 County Rd. AA, Sugar City, CO (KCNC-TV Ch. 4 Denver)— 100-w, lat. 40° 52' 56", long. 103° 13' 40".

Peetz & Logan County—K19AB, Board of Logan County Commissioners, High Plains Radio, 2999 County Rd. AA, Sugar City, CO (KUSA-TV Ch. 9 Denver)— 100-w, lat. 40° 52' 56", long. 103° 13' 40".

UHF, VHF, ITFS/MMDS
Broadcast / Tower / Studio
Products and Service
Turnkey Systems Since 1960
PO Box 68 • White Haven, PA 18661 • 717-443-9575
1-800-233-6193
FAX 717-443-9257

Peetz & Logan County—K21AD, Board of Logan County Commissioners, High Plains Radio, 2999 County Rd. AA, Sugar City, CO (KRMA-TV Ch. 6 Denver)— 100-w, lat. 40° 52' 56", long. 103° 13' 40".

Phippsburg & Steamboat Springs—K11FW, Moffat County, 561 Russell St., Craig, CO (KCNC-TV Ch. 4 Denver)—10-w, lat. 40° 27' 16", long. 106° 44' 34".

Phippsburg & Yampa Valley rural area—K13ES, Yampa Valley TV Assn., Box 764, Steamboat Springs, CO (KMGH-TV Ch. 7 Denver)—10-w, lat. 40° 27' 16", long. 106° 44' 34".

Piceance Creek—See K32AC, White River.

Piceance Creek area & White River area (E & W)—K54AH, Rio Blanco County TV Assn., Box 1047, Meeker, CO 81641 (KMGH-TV Ch. 7 Denver)—100-w, lat. 40° 09' 50", long. 108° 26' 36".

Piceance Creek area & White River area (E & W)—K57AZ, Rio Blanco County TV Assn., Box 1047, Meeker, CO 81641 (KCNC-TV Ch. 4 Denver)—100-w, lat. 40° 09' 50", long. 108° 26' 36".

Piceance Creek area & White River area (E & W)—K69BP, Rio Blanco County TV Assn., Box 1047, Meeker, CO 81641 (KUSA-TV Ch. 9 Denver)—100-w, lat. 40° 09' 50", long. 108° 26' 36". Requests CP for change from Ch. 69 to Ch. 58. BPTT-910501AC.

Piceance Creek rural area—K07QB, Rio Blanco County TV Assn., Box 1047, Meeker, CO 81641 (KRMA-TV Ch. 6 Denver)—10-w, lat. 39° 52' 00", long. 108° 13' 55".

Piceance Creek rural area (central)—K61BD, Rio Blanco County TV Assn., Box 1047, Meeker, CO 81641 (KMGH-TV Ch. 7 Denver)—20-w, lat. 39° 52' 00", long. 108° 13' 55".

Piceance Creek rural area (central)—K64AV, Rio Blanco County TV Assn., Box 1047, Meeker, CO 81641 (KUSA-TV Ch. 9 Denver)—20-w, lat. 39° 52' 00", long. 108° 13' 55".

Piceance Creek rural area (central)—K67BK, Rio Blanco County TV Assn., Box 1047, Meeker, CO 81641 (KCNC-TV Ch. 4 Denver)—20-w, lat. 39° 52' 00", long. 108° 13' 55".

Pinewood Springs—See K03EO, Estes Park Estates.

Pinewood Springs—See K08IV, Estes Park Estates.

Pinewood Springs—See K11NO, Estes Park Estates.

Pinewood Springs—See K13OI, Estes Park Estates.

Pitkin—See K12AL, Ohio City.

***Pitkin & Ohio City**—K08JZ, Gunnison County Metropolitan Recreation District, Box 1382, Gunnison, CO 81230 (KUSA-TV Ch. 9 Denver)—1-w, lat. 38° 33' 28", long. 106° 29' 32".

Pitkin & Ohio City—K10MA, Gunnison County Metropolitan Recreation District, Box 1382, Gunnison, CO 81230 (KWGN-TV Ch. 2 Denver)—1-w, lat. 38° 33' 28", long. 106° 29' 32".

Pitkin County—See K07RN, Woody Creek.

Pitkin County rural area—K09LU, Woody Creek Recreation Assn., 1338 Grand Ave., Glenwood Springs, CO (KREX-TV Ch. 5 Grand Junction)—10-w, lat. 39° 18' 30", long. 106° 57' 15".

Pitkin County rural area—K11LW, Woody Creek Recreation Assn., 1338 Grand Ave., Glenwood Springs, CO (KUSA-TV Ch. 9 Denver)—10-w, lat. 39° 18' 30", long. 106° 57' 15".

Pitkin County rural area & Woody Creek—K13MT, Woody Creek Recreation Assn., 1338 Grand Ave., Glenwood Springs, CO (KCNC-TV Ch. 4 Denver)—1-w, lat. 39° 18' 30", long. 106° 57' 15".

Placerville—K03FX, W. Russell Withers Jr., Box 789, Grand Junction, CO 81502 (KREY-TV Ch. 10 Montrose)—10-w, lat. 38° 01' 05", long. 108° 04' 02".

***Platoro**—K10IZ, Coronado Silver Corp., Box 608, Antonito, CO (KOB-TV Ch. 4 Albuquerque, NM)—1-w, lat. 37° 20' 30", long. 106° 31' 52".

***Pleasant Valley**—K47CR, Region 1 Translator Assn., 720 W. 4th, Julesburg, CO 80737 (KMGH-TV Ch. 7 Denver)—20-w, lat. 40° 30' 38", long. 102° 08' 02".

Pleasant Valley—K49CP, Region 1 Translator Assn., 720 W. 4th, Julesburg, CO 80737 (KWGN-TV Ch. 2 Denver).

Pleasant Valley—K51DE, Region 1 Translator Assn., 720 W. 4th, Julesburg, CO 80737 (KCNC-TV Ch. 4 Denver), lat. 40° 30' 38", long. 102° 08' 02".

Pleasant Valley—K53DK, Region 1 Translator Assn., 720 W. 4th, Julesburg, CO 80737 (KRMA-TV Ch. 6 Denver)—20-w, lat. 40° 30' 38", long. 102° 08' 02".

Powder Wash—K10EF, Moffat County, 561 Russell St., Craig, CO (KCNC-TV Ch. 4 Denver)—1-w, lat. 40° 56' 15", long. 108° 19' 06".

Powderhorn ski area development & Upper Plateau Creek—K69AO, Roaring Fork TV Assn. Inc., 506 E. Main St., Aspen, CO 81611 (KREX-TV Ch. 5 Grand Junction)—100-w, lat. 39° 05' 15", long. 108° 13' 40".

Powderhorn Valley—K08EP, Gunnison County Metropolitan Recreation District, Box 1382, Gunnison, CO 81230 (KREX-TV Ch. 5 Grand Junction)—1-w, lat. 38° 18' 30", long. 107° 09' 00".

Powderhorn Valley—K12LX, Gunnison County Metropolitan Recreation District, Box 1382, Gunnison, CO 81230 (KUSA-TV Ch. 9 Denver)—1-w, lat. 38° 18' 30", long. 107° 09' 00".

Radium & Sheephorn—K70DV, Eagle Valley TV Corp., Eagle, CO (KCNC-TV Ch. 4 Denver)—20-w, lat. 40° 00' 05", long. 106° 26' 31".

Radium & Sheephorn—K72DE, Eagle Valley TV Corp., Eagle, CO (KUSA-TV Ch. 9 Denver)—10-w, lat. 40° 00' 05", long. 106° 26' 31".

Rand—See K08EY, Coalmont.

Rand—See K10FB, Coalmont.

Rangely—K06IX, Rio Blanco County TV Assn., Box 1047, Meeker, CO 81641 (KREX-TV Ch. 5 Grand Junction)—10-w, lat. 40° 09' 36", long. 108° 57' 12".

Rangely—See K08EK, Artesia.

Rangely—See K10DY, Artesia.

Rangely—See K12EE, Artesia.

Rangely—K28CG, Rio Blanco County TV Assn., Box 1047, Meeker, CO 81641 (KWGN-TV Ch. 2 Denver)—100-w, lat. 40° 09' 36", long. 108° 57' 12". Requests CP for change to lat. 40° 05' 51", 108° 48' 36". BPTT-910501ED

Rangely—See K59BY, Blue Mountain.

Rangely—See K60AC, Meeker.

Rangely—See K62AB, Meeker.

***Rangely**—K66CG, W. Russell Withers Jr., Box 789, Grand Junction, CO 81502 (KREG-TV Ch. 3 Glenwood Springs)—10-w, lat. 40° 09' 29", long. 108° 56' 57".

Rangely, Dinosaur & Blue Mountain—K41AJ, Rio Blanco County TV Assn., Box 1047, Meeker, CO 81641 (KCNC-TV Ch. 4 Denver)—100-w, lat. 40° 09' 36", long. 108° 57' 12". Requests CP for change from Ch. 41 to Ch. 24, lat. 40° 05' 51", long. 108° 48' 36". BPTT-910501EC.

Raymond & Riverside (unincorporated villages of)—K03EG, Riverside Television Assn. (KMGH-TV Ch. 7 Denver)—1-w, lat. 40° 10' 40", long. 105° 25' 59".

Raymond & Riverside (unincorporated villages of)—K08IN, Riverside Television Assn. (KCNC-TV Ch. 4 Denver)—1-w, lat. 40° 10' 40", long. 105° 25' 59".

Raymond & Riverside (unincorporated villages of)—K11MV, Riverside Television Assn. (KWGN-TV Ch. 2 Denver)—1-w, lat. 40° 10' 40", long. 105° 25' 59".

Raymond & Riverside (unincorporated villages of)—K13NN, Riverside Television Assn. (KUSA-TV Ch. 9 Denver)—1-w, lat. 40° 10' 40", long. 105° 25' 59".

Red Cliff—See K08CJ, Camp Hale.

Red Cliff—K10HG, Town of Red Cliff, 413 Eagle Rd., Red Cliff, CO 81649 (KMGH-TV Ch. 7 Denver)—1-w, lat. 39° 31' 00", long. 106° 21' 54". Requests CP for change to lat. 39° 30' 36", long. 106° 22' 09". BPTT-910503DB.

Red Cliff—K12CH, Town of Red Cliff, 413 Eagle Rd., Red Cliff, CO 81649 (KCNC-TV Ch. 4 Denver)—1-w, lat. 39° 31' 00", long. 106° 21' 54". Requests CP for change to lat. 39° 30' 36", long. 106° 22' 09". BPTT-910503DA.

Red Feather Lakes area—K03EX, Mountain Lions of Red Feather Lakes, Box 216, Red Feather Lakes, CO (KMGH-TV Ch. 7 Denver)—10-w, lat. 40° 51' 58", long. 105° 39' 09".

Red Feather Lakes area—K08JJ, Mountain Lions of Red Feather Lakes, Box 216, Red Feather Lakes, CO (KCNC-TV Ch. 4 Denver)—10-w, lat. 40° 51' 58", long. 105° 39' 09".

Red Feather Lakes area—K11OE, Mountain Lions of Red Feather Lakes, Box 216, Red Feather Lakes, CO (KWGN-TV Ch. 2 Denver)—10-w, lat. 40° 51' 58", long. 105° 39' 09".

Red Feather Lakes area—K13OT, Mountain Lions of Red Feather Lakes, Box 216, Red Feather Lakes, CO (KUSA-TV Ch. 9 Denver)—10-w, lat. 40° 51' 58", long. 105° 39' 09".

Red Lands—See K39AF, Grand Junction.

Red Lands—See K41AE, Grand Junction.

Red Lands—See K43AB, Grand Junction.

Red Mesa—See K09DM, Cortez.

Redstone—See K02IO, Crystal River.

Redstone—K04HP, Roaring Fork TV Assn. Inc., 506 E. Main St., Aspen, CO 81611 (KUSA-TV Ch. 9 Denver)—10-w, lat. 39° 14' 18", long. 107° 13' 28".

***Redstone**—K07RR, Roaring Fork TV Assn. Inc., 506 E. Main St., Aspen, CO 81611 (KRMA-TV Ch. 6 Denver)—10-w, lat. 39° 14' 18", long. 107° 13' 28".

Redstone & Upper Crystal River Valley—K06CK, Crystal River TV Assn., Redstone, CO (KREX-TV Ch. 5 Grand Junction)—10-w, lat. 39° 14' 18", long. 107° 13' 28".

Redvale—See K34DH, Norwood.

Rico—K09KL, Rico Chamber of Commerce, Box 186, Rico, CO (KREZ-TV Ch. 6 Durango)—1-w, lat. 37° 41' 34", long. 108° 03' 57".

Ridgway—K03AY, W. Russell Withers Jr., Box 789, Grand Junction, CO 81502 (KREY-TV Ch. 10 Montrose)—10-w, lat. 38° 11' 11", long. 107° 46' 30".

Ridgway—K13RH, City of Ouray, 5th Ave. & 3rd St., Ouray, CO 81427 (KJCT-TV Ch. 8 Grand Junction)—10-w, lat. 38° 11' 11", long. 107° 46' 30".

Ridgway—See K61BR, Ouray.

Ridgway & Ouray—K64BL, City of Ouray, 5th Ave. & 3rd St., Ouray, CO 81427 (KTSC Ch. 8 Pueblo-Colorado Springs)—100-w, lat. 38° 11' 11", long. 107° 46' 30".

Rifle—K02GG, W. Russell Withers Jr., Box 789, Grand Junction, CO 81502 (KREG-TV Ch. 3 Glenwood Springs)—100-w, lat. 39° 30' 33", long. 107° 44' 52".

Rifle—See K13AO, New Castle.

***Rifle**—K57CR, Pikes Peak Bcstg. Co., Box 1457, Colorado Springs, CO 80901-1457 (KJCT-TV Ch. 8 Grand Junction)—1-w, lat. 39° 32' 10", long. 107° 56' 56". Note: Licensed as LPTV.

Rifle Creek—See K12LM, Divide Creek.

Riland—See K07DB, Eagle.

Riland—See K10DG, Eagle.

Riland—See K13DE, Eagle.

Riland—See K81BH, Dotsero.

Rio Blanco Valley (NW) & Upper Piceance Creek Basin—K38AG, Rio Blanco County TV Assn., Box 1047, Meeker, CO 81641 (KRMA-TV Ch. 6 Denver)—100-w, lat. 39° 42' 04", long. 107° 57' 05".

***Rio Blanco Valley (NW) & Upper Piceance Creek Basin**—K44AC, Rio Blanco County TV Assn., Box 1047, Meeker, CO 81641 (KCNC-TV Ch. 4 Denver)— 100-w, lat. 39° 42' 04", long. 107° 57' 05".

Riverside (unincorporated village of)—See K03EG, Raymond.

Riverside (unincorporated village of)—See K08IN, Raymond.

Riverside (unincorporated village of)—See K11MV, Raymond.

Riverside (unincorporated village of)—See K13NN, Raymond.

Roan Creek—K02KL, Garfield County, Box 640, Glenwood Springs, CO 81601 (KWGN-TV Ch. 2 Denver)—1-w, lat. 39° 28' 15", long. 108° 21' 47".

Roan Creek—K04KF, Garfield County, Box 640, Glenwood Springs, CO 81601 (KRMA-TV Ch. 6 Denver)—10-w, lat. 39° 28' 15", long. 108° 21' 47".

Roan Creek—K13RC, Garfield County, Box 640, Glenwood Springs, CO 81601 (KJCT-TV Ch. 8 Grand Junction)—10-w, lat. 39° 28' 15", long. 108° 21' 47".

Roan Creek rural area—K07AN, Garfield County Metropolitan Recreation District, (KREX-TV Ch. 5 Grand Junction)—1-w, lat. 39° 28' 11", long. 108° 22' 21".

Roaring Fork River Valley—See K56AD, Crystal.

Roaring Fork River Valley—See K58AA, Crystal.

Roaring Fork River Valley—See K60AH, Carbondale.

Roaring Fork River Valley—See K62BO, Carbondale.

Rogers Mesa—See K07AW, Crawford.

Romeo—See K55CL, Alamosa.

Romeo—See K59BG, Alamosa.

Romeo—See K61AZ, Alamosa.

Romeo—See K63AN, Alamosa.

Romeo—See K65AS, Alamosa.

Romeo—See K67AK, Alamosa.

Romeo, La Jara, Manassa, Antonito & Alamosa—K57CB, KKTV Inc., 3100 N. Nevada Ave., Colorado Springs, CO 80907 (KKTV Ch. 11 Colorado Springs-Pueblo)—100-w, lat. 37° 12' 25", long. 106° 01' 12".

Royal Gorge—See K56BG, Eight Mile Ridge.

Royal Gorge—See K74DM, Eight Mile Ridge.

Rulison—K40CS, W. Russell Withers Jr., Box 789, Grand Junction, CO 81502 (KREX-TV Ch. 5 Grand Junction)—1-w, lat. 39° 32' 05", long. 107° 57' 25".

Rulison—See K61BN, East Rifle.

Rulison—See K63BM, East Rifle.

Rulison—See K66BQ, East Rifle.

Rulison—See K68BR, East Rifle.

Salida—See K02JH, Buena Vista.

Salida—See K04JD, Buena Vista.

Salida—See K06HF, Buena Vista.

Salida—K09NR, Salida TV Translator Assn., Box 325 (KOAA-TV Ch. 5 Pueblo-Colorado Springs)—1-w, lat. 38° 30' 20", long. 106° 01' 15".

Salida—See K11KU, Buena Vista.

Salida—See K13LD, Buena Vista.

Salida—See K44CI, Alamosa.

Salida—See K81BI, Buena Vista.

Salida & Buena Vista—K53AR, U. of Southern Colorado, 2200 Bonforte Blvd., Pueblo, CO 81001 (KTSC Ch. 8 Pueblo-Colorado Springs)—100-w, lat. 38° 26' 48", long. 106° 00' 38".

San Luis—K02KI, U. of Southern Colorado, 2200 Bonforte Blvd., Pueblo, CO 81001 (KTSC Ch. 8 Pueblo-Colorado Springs)—1-w, lat. 37° 12' 14", long. 105° 25' 37".

San Luis & rural area—K06BE, Costilla County TV Booster Assn., Box 452, San Luis, CO (KOB-TV Ch. 4 Albuquerque, NM)—1-w, lat. 37° 12' 14", long. 105° 25' 37".

San Luis & rural area—K09EK, Costilla County TV Booster Assn., Box 452, San Luis, CO (KGGM-TV Ch. 13 Albuquerque, NM)—1-w, lat. 37° 12' 14", long. 105° 25' 37".

San Luis & rural area—K11GW, Costilla County TV Booster Assn., Box 452, San Luis, CO (KOAT-TV Ch. 7 Albuquerque, NM)—1-w, lat. 37° 12' 14", long. 105° 25' 37".

***Sargents**—K02NV, Gunnison County Metropolitan Recreation District, Box 1382, Gunnison, CO 81230 (KWGN-TV Ch. 2 Denver)—1-w, lat. 38° 23' 19", long. 106° 24' 36".

Sargents—K53AY, Gunnison County Metropolitan Recreation District, Box 1382, Gunnison, CO 81230 (KOAA-TV Ch. 5 Pueblo-Colorado Springs)—10-w, lat. 38° 29' 56", long. 106° 19' 28".

Sargents—K57CS, Gunnison County Metropolitan Recreation District, Box 1382, Gunnison, CO 81230 (KUSA-TV Ch. 9 Denver)—20-w, lat. 38° 29' 56", long. 106° 19' 28".

Sargents—K59DV, Gunnison County Metropolitan Recreation District, Box 1382, Gunnison, CO 81230 (KREX-TV Ch. 5 Grand Junction)—20-w, lat. 38° 29' 56", long. 106° 19' 28".

Sedgwick—See K07HH, Julesburg.

Sedgwick—See K12FI, Julesburg.

Selbert—See K63AJ, Flagler.

Selbert—See K65AO, Flagler.

Selbert—See K67AQ, Flagler.

Selbert—See K69AX, Flagler.

Sheephorn—See K70DV, Radium.

Sheephorn—See K72DE, Radium.

Sheephorn area—See K02BV, Colorado River Valley.

Silt (rural areas)—See K47AC, Four Mile Creek.

Silt (rural areas)—See K49AH, Four Mile Creek.

Silt rural areas & Upper Four Mile Creek—K52AG, Garfield County, Box 640, Glenwood Springs, CO 81601 (KUSA-TV Ch. 9 Denver)—100-w, lat. 39° 25' 45", long. 107° 23' 00".

Silt rural areas & Upper Four Mile Creek—K54AG, Garfield County, Box 640, Glenwood Springs, CO 81601 (KCNC-TV Ch. 4 Denver)—100-w, lat. 39° 25' 45", long. 107° 23' 00".

Silverton—K09AP, Silverton TV Assn. Inc., Box 571, Silverton, CO (KREX-TV Ch. 5 Grand Junction)—1-w, lat. 37° 48' 41", long. 107° 38' 31".

Skyway—See K39AF, Grand Junction.

Skyway—See K41AE, Grand Junction.

Skyway—See K43AB, Grand Junction.

Snowmass at Aspen—K02HI, Roaring Fork TV Assn. Inc., 506 E. Main St., Aspen, CO 81611 (KREX-TV Ch. 5 Grand Junction)—10-w, lat. 39° 13' 11", long. 106° 54' 31".

Snowmass at Aspen—K04HH, Roaring Fork TV Assn. Inc., 506 E. Main St., Aspen, CO 81611 (KUSA-TV Ch. 9 Denver)—10-w, lat. 39° 13' 11", long. 106° 54' 31".

Snowmass at Aspen—K10MV, Roaring Fork TV Assn. Inc., 506 E. Main St., Aspen, CO 81611 (KCNC-TV Ch. 4 Denver)—10-w, lat. 39° 13' 11", long. 106° 54' 31".

Somerset—K02IJ, Somerset TV Assn., Box 802, Somerset, CO (KOAA-TV Ch. 5 Pueblo-Colorado Springs)—1-w, lat. 38° 55' 34", long. 107° 30' 06".

Somerset—K10KK, Somerset TV Assn., Box 802, Somerset, CO (KUSA-TV Ch. 9 Denver)—1-w, lat. 38° 55' 34", long. 107° 30' 06".

***Somerset**—K12MN, Somerset TV Assn., Box 802, Somerset, CO (KREX-TV Ch. 5 Grand Junction)—1-w, lat. 38° 55' 34", long. 107° 30' 06".

S. Bertheson Ranch—See K11IF, J. O. Weiland Ranch.

South Fork—See K02EX, Masonic Park.

***South Fork**—K18DE, South Fork TV Assn., Rte. 0057 Pauite Trail, Del Norte, CO (KTSC Ch. 8 Pueblo-Colorado Springs)—20-w, lat. 37° 41' 07", long. 106° 39' 19".

South Fork & rural area—K57BW, South Fork TV Assn., Rte. 0057 Pauite Trail, Del Norte, CO (KNME-TV Ch. 5 Albuquerque, NM)—20-w, lat. 37° 41' 07", long. 106° 39' 19".

South Glenwood Springs—See K60AH, Carbondale.

South Rifle—See K61BN, East Rifle.

South Rifle—See K63BM, East Rifle.

South Rifle—See K66BQ, East Rifle.

South Rifle—See K68BR, East Rifle.

South Yuma County (rural areas)—See K46AD, Idalia.

South Yuma County (rural areas)—See K48AJ, Idalia.

South Yuma County (rural areas)—See K50AF, Idalia.

South Yuma County (rural areas)—See K52AI, Idalia.

South Yuma County (rural areas)—See K54AL, Idalia.

Southwest Baca County rural area—K03DZ, Baca County, Box 116, 741 Main St., Springfield, CO 81073 (KKTV Ch. 11 Colorado Springs-Pueblo)—10-w, lat. 37° 10' 05", long. 103° 05' 55".

There is no more visible place for your advertising message than the pages of the
Television & Cable Factbook

Southwest Baca County rural area—K06HW, Baca County, Box 116, 741 Main St., Springfield, CO 81073 (KRDO-TV Ch. 13 Colorado Springs-Pueblo)—10-w, lat. 37° 10' 05", long. 103° 05' 55".

Southwest Baca County rural area—K09JS, Baca County, Box 116, 741 Main St., Springfield, CO 81073 (KOAA-TV Ch. 5 Pueblo-Colorado Springs)—10-w, lat. 37° 10' 05", long. 103° 05' 55".

Spring Creek—See K10HS, Division.

Spring Creek & Taylor River summer home area—K13RX, Gunnison County Metropolitan Recreation District, Box 1382, Gunnison, CO 81230 (KREX-TV Ch. 5 Grand Junction)—1-w, lat. 38° 44' 30", long 106° 46' 00".

Spring Creek, Taylor River & summer home area—K11QK, Gunnison County Metropolitan Recreation District, Box 1382, Gunnison, CO 81230 (KOAA-TV Ch. 5 Pueblo-Colorado Springs)—1-w, lat. 38° 44' 30", long. 106° 46' 00".

Springfield—K62CT, Baca County, Box 116, 741 Main St., Springfield, CO 81073 (KTSC Ch. 8 Pueblo-Colorado Springs)—100-w, lat. 37° 21' 44", long. 102° 38' 44".

Springfield—K64CT, Baca County, Box 116, 741 Main St., Springfield, CO 81073 (KOAA-TV Ch. 5 Pueblo-Colorado Springs)—100-w, lat. 37° 21' 44", long. 102° 38' 44".

Springfield—K66CW, Baca County, Box 116, 741 Main St., Springfield, CO 81073 (KKTV Ch. 11 Colorado Springs-Pueblo)—100-w, lat. 37° 21' 44", long. 102° 38' 44".

Springfield—K68CR, Baca County, Box 116, 741 Main St., Springfield, CO 81073 (KRDO-TV Ch. 13 Colorado Springs-Pueblo)—100-w, lat. 37° 21' 33", long. 102° 37' 20".

Staley—See K05CM, Goeder.

Staley—See K07QE, Goeder (rural area).

Staley—See K09PE, Goeder (rural area).

Staley—See K11PI, Goeder.

Staley—See K13QT, Goeder.

Steamboat Springs—K03CL, Yampa Valley TV Assn., Box 764, Steamboat Springs, CO (KUSA-TV Ch. 9 Denver)—1-w, lat. 40° 27' 47", long. 106° 51' 10".

Steamboat Springs—K06CF, Yampa Valley TV Assn., Box 764, Steamboat Springs, CO (KCNC-TV Ch. 4 Denver)—1-w, lat. 40° 27' 36", long. 106° 51' 10".

Steamboat Springs—K09GX, Yampa Valley TV Assn., Box 764, Steamboat Springs, CO (KMGH-TV Ch. 7 Denver)—1-w, lat. 40° 27' 36", long. 106° 51' 10".

Steamboat Springs—See K11FW, Phippsburg.

Steamboat Springs—K58AQ, Moffat County, 561 Russell St., Craig, CO (KRMA-TV Ch. 6 Denver)—100-w, lat. 40° 27' 16", long. 106° 44' 34".

Steamboat Springs—K64AR, Moffat County, 561 Russell St., Craig, CO (KWGN-TV Ch. 2 Denver)—100-w, lat. 40° 27' 16", long. 106° 44' 34".

Sterling—See K23AB, Fleming.

Sterling—See K25AF, Fleming.

Sterling—See K27AG, Fleming.

Sterling—See K29AC, Fleming.

Sunetha—See K66AV, Nutria.

Sunetha—K68BI, Regents of U. of New Mexico and Board of Education of the City of Albuquerque, 1130 University NE, Albuquerque, NM 87102 (KNME-TV Ch. 5 Albuquerque, NM)—20-w, lat. 37° 11' 36", long. 107° 05' 31".

Sunetha—K74AD, Pagosa Springs TV Assn., Box 15, Pagosa Springs, CO 81147 (KOB-TV Ch. 4 Albuquerque, NM)—10-w, lat. 37° 11' 36", long. 107° 05' 31".

Sunetha—K80AV, Pagosa Springs TV Assn., Box 15, Pagosa Springs, CO 81147 (KOAT-TV Ch. 7 Albuquerque, NM)—10-w, lat. 37° 11' 36", long. 107° 05' 31".

Sutank & rural areas—K04KC, Garfield County, Box 640, Glenwood Springs, CO 81601 (KWGN-TV Ch. 2 Denver)—5-w, lat. 39° 23' 48", long. 107° 14' 00".

Sutank & rural areas—K12MH, Garfield County, Box 640, Glenwood Springs, CO 81601 (KRMA-TV Ch. 6 Denver)—10-w, lat. 39° 23' 48", long. 107° 14' 00".

Sweetwater Creek area—K03AP, Sweetwater TV Assn., Gypsum, CO (KUSA-TV Ch. 9 Denver)—1-w, lat. 39° 47' 00", long. 107° 06' 12".

Sweetwater Creek area—K05EC, Sweetwater TV Assn., Gypsum, CO (KCNC-TV Ch. 4 Denver)—1-w, lat. 39° 47' 00", long. 107° 06' 11".

Sweetwater Creek area—K13HO, Sweetwater TV Assn., Gypsum, CO. 1-w, lat. 39° 47' 00", long. 107° 06' 12".

Tarryall Canyon—See K03FP, Florissant.

Tarryall Canyon—See K13EO, Florissant.

Taylor River—See K11QK, Spring Creek.

Taylor River—See K13RX, Spring Creek.

Taylor River resort area—See K10HS, Division.

Teller County—See K62BU, Lake George.

Texas Creek—See K03EP, Cotopaxi.

Texas Creek—See K57CY, Cotopaxi.

The Cliffs, Estes Park (W) & Windcliff Estates—K51AB, Translator TV Inc., Platte Valley Farm Supply Co., 1160 Woodstock Dr., Estes Park, CO (KWGN-TV Ch. 2 Denver)—10-w, lat. 40° 20' 15", long. 105° 34' 44".

The Cliffs, Estes Park (W) & Windcliff Estates—K53AC, Translator TV Inc., Platte Valley Farm Supply Co., 1160 Woodstock Dr., Estes Park, CO (KCNC-TV Ch. 4 Denver)—10-w, lat. 40° 20' 15", long. 105° 34' 44".

The Cliffs, Estes Park (W) & Windcliff Estates—K55AU, Translator TV Inc., Platte Valley Farm Supply Co., 1160 Woodstock Dr., Estes Park, CO (KMGH-TV Ch. 7 Denver)—10-w, lat. 40° 20' 15", long. 105° 34' 44".

The Cliffs, Estes Park (W) & Windcliff Estates—K69AT, Translator TV Inc., Platte Valley Farm Supply Co., 1160 Woodstock Dr., Estes Park, CO (KUSA-TV Ch. 9 Denver)—10-w, lat. 40° 20' 15", long. 105° 34' 44".

Thomasville—K05JA, Pitkin County Translator Dept., 506 E. Main St., Aspen, CO 81611 (KMGH-TV Ch. 7 Denver)—10-w, lat. 39° 21' 12", long. 106° 41' 00".

Toponas & rural area—K12KR, Yampa Valley TV, 561 Russell St., Craig, CO (KCNC-TV Ch. 4 Denver)—10-w, lat. 40° 03' 40", long. 106° 51' 00".

Towaoc—K02BH, Ute Mountain Ute Tribe of Indians, Towaoc, CO (KOAT-TV Ch. 7 Albuquerque, NM)—10-w, lat. 37° 13' 12", long. 108° 48' 23".

Towaoc—K05AU, Ute Mountain Ute Tribe of Indians, Towaoc, CO (KGGM-TV Ch. 13 Albuquerque, NM)—1-w, lat. 37° 13' 12", long. 108° 48' 23".

Towaoc—K10IY, Ute Mountain Ute Tribe of Indians, Towaoc, CO (KOBF Ch. 12 Farmington, NM)—1-w, lat. 37° 13' 12", long. 108° 48' 23".

Towaoc—K57BM, Ute Mountain Ute Tribe of Indians, Towaoc, CO (KGGM-TV Ch. 13 Albuquerque, NM)—1-w, lat. 37° 13' 12", long. 108° 48' 23".

Trinidad, Valdez & Hoehne—K69CX, U. of Southern Colorado, 2200 Bonforte Blvd., Pueblo, CO 81001 (KTSC Ch. 8 Pueblo-Colorado Springs)— 100-w, lat. 37° 05' 52", long. 104° 21' 05".

Troublesome—See K11HV, Green Mountain Reservoir.

Twelve Mile Club (S of Fairplay)—K11MM, Twelve Mile Club, 5 Portales Rd., Colorado Springs, CO (KRDO-TV Ch. 13 Colorado Springs-Pueblo)—1-w, lat. 39° 07' 37", long. 106° 03' 45".

Upper Crystal River Valley—See K06CK, Redstone.

Upper Divide Creek—K08HT, W. Russell Withers Jr., Box 789, Grand Junction, CO 81502 (KREG-TV Ch. 3 Glenwood Springs)—1-w, lat. 39° 36' 11", long. 107° 38' 49".

Upper Divide Creek—K10IQ, Garfield County, Box 640, Glenwood Springs, CO 81601 (KCNC-TV Ch. 4 Denver)—5-w, lat. 39° 36' 11", long. 107° 38' 49".

Upper Four Mile Creek—See K52AG, Silt.

Upper Four Mile Creek—See K54AG, Silt.

Upper Frying Pan River—See K03AJ, Lower Frying Pan River.

Upper Frying Pan River—K07KF, Fry-Ark TV Assn., Meredith, CO (KREG-TV Ch. 3 Glenwood Springs)—1-w, lat. 39° 21' 12", long. 106° 41' 00".

Upper Frying Pan River—See K11LM, Lower Frying Pan River.

Upper Frying Pan River (near Thomasville)—K09LE, Roaring Fork TV Assn. Inc., 506 E. Main St., Aspen, CO 81611 (KUSA-TV Ch. 9 Denver)—1-w, lat. 39° 21' 12", long. 106° 41' 00".

Upper Piceance Creek Basin—See K38AG, Rio Blanco Valley.

Upper Piceance Creek Basin—See K44AC, Rio Blanco Valley.

Upper Piedra—See K09JV, Pagosa Springs.

Upper Piedra rural area—K02HX, Upper Piedra TV Assn., Box 788, Pagosa Springs, CO (KOAT-TV Ch. 7 Albuquerque, NM)—1-w, lat. 37° 25' 20", long. 107° 09' 05".

Upper Plateau Creek—See K69AO, Powderhorn.

Upper White River—See K13QU, Bufford.

Uravan—K03FQ, Union Carbide Communications Co. Inc., Tarrytown Technical Center, Tarrytown, NY (KTVX Ch. 4 Salt Lake City, UT)—1-w, lat. 38° 23' 28", long. 108° 45' 33".

Uravan—K05GV, Union Carbide Communications Co. Inc., Tarrytown Technical Center, Tarrytown, NY (KUTV Ch. 2 Salt Lake City, UT)—1-w, lat. 38° 23' 28", long. 108° 45' 33".

Uravan—K07QI, Union Carbide Communications Co. Inc., Tarrytown Technical Center, Tarrytown, NY (KUED Ch. 7 Salt Lake City, UT)—1-w, lat. 38° 23' 28", long. 108° 45' 33".

Uravan—K10GY, San Miguel Power Assn. Inc., Box 128, Nucla, CO (KUTV Ch. 2 Salt Lake City, UT)—1-w, lat. 38° 23' 03", long. 108° 46' 00".

Uravan—K12MF, Union Carbide Communications Co. Inc., Tarrytown Technical Center, Tarrytown, NY (KREY-TV Ch. 10 Montrose)—1-w, lat. 38° 23' 28", long. 108° 45' 33".

Uravan—See K50CR, Naturita.

Valdez—K02CR, Valdez TV Club, Box 113, Valdez, CO (KRDO-TV Ch. 13 Colorado Springs-Pueblo)—1-w, lat. 37° 06' 57", long. 104° 42' 21".

Valdez—K07FA, Valdez TV Club, Box 113, Valdez, CO (KKTV Ch. 11 Colorado Springs-Pueblo)—1-w, lat. 37° 06' 57", long. 104° 42' 21".

Valdez—K09FA, Valdez TV Club, Box 113, Valdez, CO (KOAA-TV Ch. 5 Pueblo-Colorado Springs)—1-w, lat. 37° 06' 57", long. 104° 42' 21".

Valdez—See K69CX, Trinidad.

Vallecito Reservoir—See K08ET, Bayfield.

Vallecito Reservoir area—K02ET, Lake TV Assn., Rte. 1, Bayfield, CO (KOAT-TV Ch. 7 Albuquerque, NM)—1-w, lat. 37° 22' 00", long. 107° 31' 30".

Vallecito Reservoir area—K10AD, Lake TV Assn., Rte. 1, Bayfield, CO (KOB-TV Ch. 4 Albuquerque, NM)—1-w, lat. 37° 22' 00", long. 107° 31' 30".

Victor—K04BY, Victor Volunteer Fire Dept., Victor Ave. & 5th St., Victor, CO (KUSA-TV Ch. 9 Denver)—1-w, lat. 38° 42' 50", long. 105° 08' 42".

Victor—K12GU, Victor Volunteer Fire Dept., Victor Ave. & 5th St., Victor, CO (KMGH-TV Ch. 7 Denver)—1-w, lat. 38° 42' 50", long. 105° 08' 42".

Wagon Wheel Gap rural area—K12IE, Wagon Wheel Gap TV Assn., Creede, CO (KOAA-TV Ch. 5 Pueblo-Colorado Springs)—1-w, lat. 37° 45' 13", long. 106° 48' 06".

Walden—See K08EY, Coalmont.

Walden—See K10FB, Coalmont.

Walden—K12MK, Jackson County, 396 Lafever St., Walden, CO 80480 (KWGN-TV Ch. 2 Denver)—10-w, lat. 40° 39' 49", long. 106° 24' 42".

Walden—K60BM, Jackson County, 396 Lafever St., Walden, CO 80480 (KRMA-TV Ch. 6 Denver)—100-w, lat. 40° 39' 49", long. 106° 24' 42".

Washington County—See K14AE, Akron.

Washington County—See K16AC, Akron.

Washington County—See K18AE, Akron.

Washington County—See K20AE, Akron.

Washington County—See K24AF, Anton.

Washington County—See K26AB, Anton.

Washington County—See K28AB, Anton.

Washington County—See K30AD, Anton.

***Westcliffe**—K03GG, SE Colorado Area Health Education Center Inc., Suite 625, 201 W. 8th St., Pueblo, CO (KTSC Ch. 8 Pueblo-Colorado Springs)—1-w, lat. 38° 07' 39", long. 105° 22' 08".

Westcliffe—K07BW, Custer County (KKTV Ch. 11 Colorado Springs-Pueblo)—1-w, lat. 38° 07' 39", long. 105° 22' 08".

Westcliffe—K09DY, Custer County (KRDO-TV Ch. 13 Colorado Springs-Pueblo)—1-w, lat. 38° 07' 39", long. 105° 22' 08".

White River—See K50AE, Meeker.

White River—See K54AH, Piceance Creek.

White River—See K57AZ, Piceance Creek.

White River—See K60AC, Meeker.

White River—See K62AB, Meeker.

White River—See K66AX, Meeker.

White River—See K69BP, Piceance Creek.

White River area (east-west) & Piceance Creek area—K32AC, Rio Blanco County TV Assn., Box 1047, Meeker, CO 81641 (KRMA-TV Ch. 6 Denver)—100-w, lat. 40° 09' 50", long. 108° 26' 36". Requests CP for change to lat. 40° 05' 51", long. 108° 48' 36". BPTT-910501AB.

Williams Fork rural area—K12DQ, Moffat County, 561 Russell St., Craig, CO (KCNC-TV Ch. 4 Denver)—10-w, lat. 40° 20' 52", long. 107° 32' 14".

Wilson Creek—See K50AE, Meeker.

Wilson Creek—See K66AX, Meeker.

Wilson Creek Oil Camp—K13IH, Rio Blanco County TV Assn., Box 1047, Meeker, CO 81641 (KSL-TV Ch. 5 Salt Lake City, UT)—1-w, lat. 40° 10' 04", long. 107° 55' 54".

Windcliff Estates—See K51AB, The Cliffs.

Windcliff Estates—See K53AC, The Cliffs.

Windcliff Estates—See K55AU, The Cliffs.

Windcliff Estates—See K69AT, The Cliffs.

Wolcott—See K07DB, Eagle.

Wolcott—See K10DG, Eagle.

Wolcott—See K13DE, Eagle.

***Woody Creek**—K12OD, Woody Creek TV Assn./Roaring Fork, 506 E. Main St., Aspen, CO 81611 (KRMA-TV Ch. 6 Denver)—10-w, lat. 38° 18' 30", long. 106° 57' 15".

Woody Creek—See K13MT, Pitkin County.

***Woody Creek & Pitkin County rural area**—K07RN, Roaring Fork TV Assn. Inc., 506 E. Main St., Aspen, CO 81611 (KRMA-TV Ch. 6 Denver)—1-w, lat. 38° 18' 30", long. 106° 57' 15".

Wray—K04DM, TV Committee, Box 13, Wray, CO (KBSL-TV Ch. 10 Goodland, KS)—1-w, lat. 40° 04' 51", long. 102° 12' 29".

Wray—K12AM, TV Committee, Box 13, Wray, CO (KSNK Ch. 8 McCook, NE-Oberlin, KS)—1-w, lat. 40° 04' 51", long. 102° 12' 29".

Wray—K56BI, Region 1 Translator Assn., 720 W. 4th, Julesburg, CO 80737 (KTVS Ch. 3 Sterling)—100-w, lat. 40° 03' 15", long. 102° 13' 31".

Wray—K58BB, Region 1 Translator Assn., 720 W. 4th, Julesburg, CO 80737 (KWGN-TV Ch. 2 Denver)—100-w, lat. 40° 03' 15", long. 102° 13' 31".

Wray—K60BK, Region 1 Translator Assn., 720 W. 4th, Julesburg, CO 80737 (KCNC-TV Ch. 4 Denver)—100-w, lat. 40° 03' 15", long. 102° 13' 31".

Wray—K62BG, Region 1 Translator Assn., 720 W. 4th, Julesburg, CO 80737 (KRMA-TV Ch. 6 Denver)—100-w, lat. 40° 03' 15", long. 102° 13' 31".

Wray—K64BF, Region 1 Translator Assn., 720 W. 4th, Julesburg, CO 80737 (KUSA-TV Ch. 9 Denver)—100-w, lat. 40° 03' 15", long. 102° 13' 31".

Yampa—See K06CH, Nutria.

Yampa—See K09IF, Nutria.

Yampa Valley—K07GK, Moffat County, 561 Russell St., Craig, CO (KUSA-TV Ch. 9 Denver)—10-w, lat. 40° 27' 16", long. 106° 44' 34".

Yampa Valley—See K13ES, Phippsburg.

Yuma—K13EM, Town of Yuma, 221 S. Main, Yuma, CO (KCNC-TV Ch. 4 Denver)—1-w, lat. 40° 08' 20", long. 102° 44' 30".

Yuma—K32AB, Region 1 Translator Assn., 720 W. 4th, Julesburg, CO 80737 (KWGN-TV Ch. 2 Denver)—100-w, lat. 40° 06' 59", long. 102° 38' 21".

Yuma—K34AC, Region 1 Translator Assn., 720 W. 4th, Julesburg, CO 80737 (KCNC-TV Ch. 4 Denver)—100-w, lat. 40° 06' 59", long. 102° 38' 21".

Yuma—K36AC, Region 1 Translator Assn., 720 W. 4th, Julesburg, CO 80737 (KRMA-TV Ch. 6 Denver)—100-w, lat. 40° 06' 59", long. 102° 38' 21".

Yuma—K38AD, Region 1 Translator Assn., 720 W. 4th, Julesburg, CO 80737 (KUSA-TV Ch. 9 Denver)—100-w, lat. 40° 06' 59", long. 102° 38' 21".

Yuma—K40CG, Region 1 Translator Assn., 720 W. 4th, Julesburg, CO 80737 (KMGH-TV Ch. 7 Denver)—100-w, lat. 40° 08' 35", long. 102° 48' 51".

Connecticut

Hartford—W47AD, Univision Holdings Inc., 24 Meadowland Pkwy., Secaucus, NJ 07094 (WXTV Ch. 41 New York, NY-Paterson, NJ)—1000-w, lat. 41° 42' 32", long. 72° 28' 30".

Waterbury—W12BH, Connecticut Public Bcstg. Corp., 24 Summit St., Hartford, CT 06106 (WEDH Ch. 24 Hartford; WEDW Ch. 49 Bridgeport)—1000-w, lat. 41° 33' 51", long. 73° 05' 09".

West Haven—W59AA, Arsenal M Sub Inc., 1211 Ave. of the Americas, New York, NY 10036 (WVIT Ch. 30 New Britain-Hartford)—1000-w, lat. 41° 17' 42", long. 72° 58' 24".

Delaware

Brookside—See W14BG, Newark.

Dover—W27AJ, Delmarva Bcst. Service Ltd. Partnership, Box 4009, Salisbury, MD 21801 (WMDT Ch. 47 Salisbury, MD)—1000-w, lat. 39° 11' 08", long. 75° 29' 28". Note: Licensed as LPTV.

Newark & Brookside—W14BG, Frances J. Tafelski, 1341 Lorewood Grove Rd., Middletown, DE 19709 (WGCB-TV Ch. 49 Red Lion-Lancaster, PA)—1000-w, lat. 39° 32' 04", long. 75° 42' 36". Requests assignment of license to Priority Communications Ministries Inc. BALTTL-910709IA.

***Wilmington**—W26AU, National Minority TV Inc., Box C-11951, Santa Ana, CA 92711 (KTBN-TV Ch. 40 Santa Ana-Los Angeles, CA via satellite)—673-w, lat. 39° 40' 03", long. 75° 31' 25". Requests modification of CP to 1000-w, lat. 39° 41' 43", long. 75° 17' 55". BMPTT-891208AF.

Florida

Alachua—See W69AY, Gainesville.

Big Pine—W36AA, Board of County Commissioners-Monroe County, Box 140, Rte. 2, Summerland Keys, FL (WPBT Ch. 2 Miami-Fort Lauderdale)—100-w, lat. 24° 39' 02", long. 81° 18' 36".

Big Pine—W47AC, Board of County Commissioners-Monroe County, Box 140, Rte. 2, Summerland Keys, FL (WTVJ Ch. 4 Miami-Fort Lauderdale)—264-w, lat. 24° 39' 02", long. 81° 18' 36". Requests CP for change to 1000-w. BPTT-910502EG.

Big Pine—W55AM, Board of County Commissioners-Monroe County, Box 140, Rte. 2, Summerland Keys, FL (WCIX Ch. 6 Miami)—1000-w, lat. 24° 39' 02", long. 81° 18' 36".

Big Pine—W57AM, Board of County Commissioners-Monroe County, Box 140, Rte. 2, Summerland Keys, FL (WSVN Ch. 7 Miami-Fort Lauderdale)—250-w, lat. 24° 39' 02", long. 81° 18' 36".

Big Pine—W60AK, Board of County Commissioners-Monroe County, Box 140, Rte. 2, Summerland Keys, FL (WPLG Ch. 10 Miami)—1000-w, lat. 24° 39' 02", long. 81° 18' 36".

Some 23,705 key industry people can see your message when you advertise in the
Television & Cable Factbook

Cocoa-Rockledge—W04CN, Press Bcstg. Co., 650 Madison Ave., Asbury Park, NJ 07710 (WKCF Ch. 18 Clermont)—10-w, lat. 28° 16' 42", long. 80° 42' 03".

***Felismere-Melbourne**—W46BM, Treasure Coast Educational Bcstg. Inc., 101 S. Olive Ave., West Palm Beach, FL 33401 (WTCE Ch. 21 Fort Pierce)— 1000-w, lat. 27° 49' 35", long. 80° 42' 20".

Fort Lauderdale—W61AA, CBS Inc., 51 W. 52nd St., New York, NY 10019 (WCIX Ch. 6 Miami)—100-w, lat. 26° 07' 14", long. 80° 08' 25". Requests CP for change from Ch. 61 to Ch. 58. BPTT-890823IA.

Fort Myers—W24AA, Nathan Price, Box 5111, Lakeland, FL 33807 (WCLF Ch. 22 Clearwater)—1000-w, lat. 26° 38' 34", long. 82° 01' 35". Note: Licensed as LPTV.

***Fort Myers**—W57AT, The Television Ten Inc., 70 Crestwood Point, Albany, NY 12203. 100-w, lat. 26° 42' 56", long. 81° 50' 36".

Fort Myers—W70AM, Leeco TV Inc., 170 Oakley Ave., North Fort Myers, FL (WSVN Ch. 7 Miami-Fort Lauderdale)—100-w, lat. 26° 42' 25", long. 81° 50' 20".

Fort Myers—W73AI, Leeco TV Inc., 170 Oakley Ave., North Fort Myers, FL (WPLG Ch. 10 Miami)—100-w, lat. 26° 42' 25", long. 81° 50' 20".

***Fort Pierce**—W66BL, South Florida Public Telecommunications, Drawer 6607, West Palm Beach, FL 33405 (WXEL-TV Ch. 42 West Palm Beach)—1000-w, lat. 27° 32' 46", long. 80° 22' 08".

Fort Pierce, Stuart & Vero Beach—W38AS, Fort Pierce LPTV Inc., Box 5111, Lakeland, FL 33807-5111 (WTGL-TV Ch. 52 Cocoa)—100-w, lat. 27° 26' 05", long. 80° 21' 42".

***Fort Walton Beach**—W47AR, WCCB TV Inc., 1 Television Place, Charlotte, NC 28205 (WCCB Ch. 18 Charlotte, NC)—1000-w, lat. 30° 24' 49", long. 86° 37' 40".

***Fort Walton Beach**—W56AW, WTVY Inc., Box 1089, Dothan, AL 36302 (WTVY Ch. 4 Dothan, AL)—100-w.

***Gainesville**—W38BD, All American TV Inc., 1381 Crossroads Pkwy. N, City of Industry, CA 91746. 790-w, lat. 29° 43' 07", long. 82° 21' 23".

***Gainesville/Alachua**—W69AY, Associated Christian TV System Inc., 4520 Parkbreeze Court, Orlando, FL 32808 (WACX Ch. 55 Leesburg-Orlando)—1000-w, lat. 29° 42' 45", long. 82° 18' 08".

Hollywood—W19BJ, CBS Inc., 51 W. 52nd St., New York, NY 10019 (WCIX Ch. 6 Miami)—760-w, lat. 26° 08' 36", long. 80° 19' 55".

Immokalee & Lehigh Acres—W77AC, Leeco TV Inc., 170 Oakley Ave., North Fort Myers, FL (WSVN Ch. 7 Miami-Fort Lauderdale)—100-w, lat. 26° 28' 45", long. 81° 25' 55".

Immokalee & Lehigh Acres—W79AM, Leeco TV Inc., 170 Oakley Ave., North Fort Myers, FL (WPLG Ch. 10 Miami)—100-w, lat. 26° 28' 45", long. 81° 25' 55".

***Jacksonville**—W41BE, WCCB TV Inc., 1 Television Place, Charlotte, NC 28205 (WCCB Ch. 18 Charlotte, NC)—1000-w, lat. 30° 19' 33", long. 81° 39' 32".

***Jacksonville**—W69CG, All American TV Inc., 13181 Crossroads Pkwy. N, City of Industry, CA 91746. 1000-w, lat. 30° 16' 34", long. 81° 33' 53".

Key West—W31AB, Board of County Commissioners-Monroe County, Box 140, Rte. 2, Summerland Keys, FL (WPBT Ch. 2 Miami-Fort Lauderdale)—100-w, lat. 24° 34' 58", long. 81° 46' 00".

Key West—W39AC, Board of County Commissioners-Monroe County, Box 140, Rte. 2, Summerland Keys, FL (WTVJ Ch. 4 Miami-Fort Lauderdale)—100-w, lat. 24° 34' 58", long. 81° 46' 00".

Key West—W44AC, Board of County Commissioners-Monroe County, Box 140, Rte. 2, Summerland Keys, FL (WCIX Ch. 6 Miami)—100-w, lat. 24° 34' 58", long. 81° 46' 00".

***Key West**—W49AE, Board of County Commissioners-Monroe County, Box 140, Rte. 2, Summerland Keys, FL (WSVN Ch. 7 Miami-Fort Lauderdale)— 100-w, lat. 24° 34' 19", long. 81° 44' 55". Holds modification of CP to 1000-w, lat. 24° 34' 58", long. 81° 40' 00". BMPTT-850326IL.

Key West—W66AN, Board of County Commissioners-Monroe County, Box 140, Rte. 2, Summerland Keys, FL (WPLG Ch. 10 Miami)—100-w, lat. 24° 34' 58", long. 81° 46' 00".

Lehigh Acres—See W77AC, Immokalee.

Lehigh Acres—See W79AM, Immokalee.

Marathon—W25BG, Board of County Commissioners-Monroe County, Box 140, Rte. 2, Summerland Keys, FL (WCIX Ch. 6 Miami)—100-w, lat. 24° 45' 35", long. 80° 57' 22".

Marathon—W29AW, Board of County Commissioners-Monroe County, Box 140, Rte. 2, Summerland Keys, FL (WPBT Ch. 2 Miami-Fort Lauderdale)—100-w, lat. 24° 45' 35", long. 80° 57' 22".

Marathon—W38AA, Board of County Commissioners-Monroe County, Box 140, Rte. 2, Summerland Keys, FL (WTVJ Ch. 4 Miami-Fort Lauderdale)—100-w, lat. 24° 45' 35", long. 80° 57' 22". Requests change to 1000-w. BMPTT-910808JJ.

Marathon—W65AP, Board of County Commissioners-Monroe County, Box 140, Rte. 2, Summerland Keys, FL (WSVN Ch. 7 Miami-Fort Lauderdale)—100-w, lat. 24° 45' 35", long. 80° 57' 22". Requests change to 1000-w. BMPTT-910808JM.

Marathon—W68AI, Board of County Commissioners-Monroe County, Box 140, Rte. 2, Summerland Keys, FL (WPLG Ch. 10 Miami)—100-w, lat. 24° 45' 35", long. 80° 57' 22". Requests change to 1000-w. BMPTT-910808JK.

Matecumbe—W27AY, Board of County Commissioners-Monroe County, Box 140, Rte. 2, Summerland Keys, FL (WTVJ Ch. 4 Miami-Fort Lauderdale)—1000-w, lat. 24° 56' 12", long. 80° 37' 02".

Matecumbe—W32AB, Board of County Commissioners-Monroe County, Box 140, Rte. 2, Summerland Keys, FL (WPBT Ch. 2 Miami-Fort Lauderdale)—1000-w, lat. 24° 56' 12", long. 80° 37' 02".

Matecumbe—W40AA, Board of County Commissioners-Monroe County, Box 140, Rte. 2, Summerland Keys, FL (WCIX Ch. 6 Miami)—1000-w, lat. 24° 56' 12", long. 80° 37' 02".

Matecumbe—W43AD, Board of County Commissioners-Monroe County, Box 140, Rte. 2, Summerland Keys, FL (WSVN Ch. 7 Miami-Fort Lauderdale)—1000-w, lat. 24° 56' 12", long. 80° 37' 02".

Matecumbe—W59AJ, Board of County Commissioners-Monroe County, Box 140, Rte. 2, Summerland Keys, FL (WPLG Ch. 10 Miami)—1000-w, lat. 24° 56' 12", long. 80° 37' 02".

Melbourne & Palm Bay—W16AJ, H & C Communications Inc., 540 Corporation Ave., Holly Hill, FL 32017 (WESH Ch. 2 Daytona Beach-Orlando)—1000-w, lat. 28° 02' 29", long. 80° 37' 12".

Ocala—W39BG, Press Broadcasting Co., 650 Madison Ave., Asbury Park, NJ 07710 (WKCF Ch. 18 Clermont)—866-w, lat. 29° 16' 06", long. 82° 04' 51".

Ocala—W57AN, Gainesville Television Inc., 6220 N.W. 43rd St., Gainesville, FL (WCJB Ch. 20 Gainesville)—100-w, lat. 29° 12' 25", long. 82° 07' 55".

Okeechobee—W61AP, WTOG-TV Inc., 3415 University Ave. W, St. Paul, MN 55114 (WTOG Ch. 44 St. Petersburg-Tampa)—100-w, lat. 27° 11' 53", long. 80° 50' 33".

Palm Bay—See W16AJ, Melbourne.

Panama City & adjacent communities—W22AD, State Board of Regents of Florida, Florida State U., 2565 Pottsdamer St., Tallahassee, FL 32304 (WFSU-TV Ch. 11 Tallahassee)—1000-w, lat. 30° 10' 06", long. 85° 42' 06".

Rock Harbor—W54BB, Board of County Commissioners-Monroe County, Box 140, Rte. 2, Summerland Keys, FL (WPLG Ch. 10 Miami)—100-w, lat. 25° 10' 25", long. 80° 22' 22".

Rock Harbor—W61AI, Board of County Commissioners-Monroe County, Box 140, Rte. 2, Summerland Keys, FL (WTVJ Ch. 4 Miami-Fort Lauderdale)— 100-w, lat. 25° 10' 24", long. 80° 22' 21".

Rock Harbor—W64AN, Board of County Commissioners-Monroe County, Box 140, Rte. 2, Summerland Keys, FL (WCIX Ch. 6 Miami)—100-w, lat. 25° 14' 07", long. 80° 19' 35".

Rock Harbor—W67AP, Board of County Commissioners-Monroe County, Box 140, Rte. 2, Summerland Keys, FL (WSVN Ch. 7 Miami-Fort Lauderdale)— 100-w, lat. 25° 14' 07", long. 80° 19' 35".

Stuart—See W38AS, Fort Pierce.

***Sunrise**—W19BJ, CBS Inc., 51 W. 52nd St., New York, NY 10019. 760-w, lat. 26° 08' 36", long. 80° 19' 55". Requests modification of CP to lat. 25° 59' 34", long. 80° 10' 27". BMPTT-910503XF.

Tampa—W57BA, Channel America LPTV Holdings Inc., Suite 804, 24 W. 57th St., New York, NY 10019 (KTBN-TV Ch. 40 Santa Ana-Los Angeles, CA via satellite)—1000-w, lat. 27° 56' 50", long. 82° 27' 35". Note: Licensed as LPTV.

Tampa—W61BL, Bahai Honda Inc., 12100 S.W. 87th Ave., Miami, FL. 100-w, lat. 27° 56' 50", long. 82° 27' 35".

Vero Beach—See W38AS, Fort Pierce.

Vero Beach—W50AW, Malrite Communications Group Inc., 1200 Statler Office Tower, Cleveland, OH 44115 (WFLX Ch. 29 West Palm Beach)—861-w, lat. 27° 32' 46", long. 80° 22' 08".

Vero Beach—W53AH, Malrite of Florida Inc., 4119 W. Blue Heron Blvd., West Palm Beach, FL 33404 (WFLX Ch. 29 West Palm Beach)—1-w, lat. 27° 32' 46", long. 80° 22' 08". Note: Licensed as LPTV.

Vero Beach—W64AX, Scripps Howard Inc., 622 N. Flagler Dr., West Palm Beach, FL 33480 (WPTV Ch. 5 West Palm Beach)—100-w, lat. 27° 36' 36", long. 80° 27' 15".

***West Palm Beach**—W47BG, Treasure Coast Educational Bcstg. Inc., 1101 S. Olive Ave., West Palm Beach, FL 33401 (WTCE Ch. 21 Fort Pierce)— 1000-w, lat. 26° 56' 22", long. 80° 07' 04".

White Springs—W70BB, White Springs Bcstg. Co. Inc., Box 968, Alachua, FL (WJKS Ch. 17 Jacksonville)—2.5-w, lat. 30° 19' 06", long. 82° 43' 22".

Georgia

Carnesville—W52AA, Georgia Public Telecommunications Commission, 1540 Stewart Ave. SW, Atlanta, GA 30310 (WCES-TV Ch. 20 Wrens-Augusta)—1000-w, lat. 34° 21' 38", long. 83° 12' 51".

Carrollton—W49AD, Georgia Public Telecommunications Commission, 1540 Stewart Ave. SW, Atlanta, GA 30310 (WJSP-TV Ch. 28 Columbus-Warm Springs)— 1000-w, lat. 33° 33' 50", long. 85° 01' 04".

Cedartown—W65AD, Georgia Public Telecommunications Commission, 1540 Stewart Ave. SW, Atlanta, GA 30310 (WCLP-TV Ch. 18 Chatsworth-Dalton)—100-w, lat. 34° 04' 09", long. 85° 14' 50".

Clayton & Mountain City—W06AE, Pulitzer Bcstg. Co., Box TV 4, Greenville, SC 29602 (WYFF-TV Ch. 4 Greenville-Spartanburg, SC & Asheville, NC)—1-w, lat. 34° 54' 24", long. 83° 24' 56".

Clayton & Mountain City—W09AE, Spartan Radiocasting Co., Box 1717, Spartanburg, SC 29304 (WSPA-TV Ch. 7 Greenville-Spartanburg, SC & Asheville, NC)—1-w, lat. 34° 54' 24", long. 83° 24' 56".

Columbus—W48AB, Georgia Public Telecommunications Commission, 1540 Stewart Ave. SW, Atlanta, GA 30310 (WJSP-TV Ch. 28 Columbus-Warm Springs)— 1000-w, lat. 32° 27' 24", long. 84° 53' 57".

Dade County—See W51AB, Flintstone.

Draketown—W27AA, Georgia Public Telecommunications Commission, 1540 Stewart Ave. SW, Atlanta, GA 30310 (WCLP-TV Ch. 18 Chatsworth-Dalton)—1000-w, lat. 33° 49' 51", long. 85° 06' 50".

Elberton—W60AE, Georgia Public Telecommunications Commission, 1540 Stewart Ave. SW, Atlanta, GA 30310 (WCES-TV Ch. 20 Wrens-Augusta)—1000-w, lat. 34° 06' 34", long. 82° 53' 01".

Flintstone and rural areas of Dade & Walker Counties—W51AB, Georgia Public Telecommunications Commission, 1540 Stewart Ave. SW, Atlanta, GA 30310 (WCLP-TV Ch. 18 Chatsworth-Dalton)—100-w, lat. 34° 57' 07", long. 85° 22' 58".

Hartwell & Royston—W22AC, Georgia Public Telecommunications Commission, 1540 Stewart Ave. SW, Atlanta, GA 30310 (WCES-TV Ch. 20 Wrens-Augusta)—1000-w, lat. 34° 18' 45", long. 82° 56' 15".

Hiawassee—W50AB, Georgia Public Telecommunications Commission, 1540 Stewart Ave. SW, Atlanta, GA 30310 (WCLP-TV Ch. 18 Chatsworth-Dalton)—1000-w, lat. 34° 57' 15", long. 83° 43' 47".

Hiawassee & Macedonia Community, GA & Hayesville, NC—W07BB, Tri-County TV Booster Inc., Box 158, Hiawassee, GA (WSB-TV Ch. 2 Atlanta)—1-w, lat. 34° 57' 15", long. 83° 43' 48".

Hiawassee & Macedonia Community, GA & Hayesville, NC—W10AM, Tri-County TV Booster Inc., Box 158, Hiawassee, GA (WAGA-TV Ch. 5 Atlanta)—1-w, lat. 34° 57' 15", long. 83° 43' 48".

Hiawassee & Macedonia Community, GA & Hayesville, NC—W13AX, Tri-County TV Booster Inc., Box 158, Hiawassee, GA (WXIA-TV Ch. 11 Atlanta)—1-w, lat. 34° 57' 15", long. 83° 43' 48".

Hiawassee & Young Harris, GA & Hayesville, NC—W67AH, Tri-County TV Booster Inc., Box 158, Hiawassee, GA (WTBS Ch. 17 Atlanta)—100-w, lat. 34° 59' 57", long. 83° 51' 34".

Lafayette—W35AA, Georgia Public Telecommunications Commission, 1540 Stewart Ave. SW, Atlanta, GA 30310 (WCLP-TV Ch. 18 Chatsworth-Dalton)—100-w, lat. 34° 41' 37", long. 85° 16' 14".

Macedonia Community—See W07BB, Hayesville.

Macedonia Community—See W10AM, Hiawassee.

Macedonia Community—See W13AX, Hayesville.

Mountain City—See W06AE, Clayton.

Mountain City—See W09AE, Clayton.

Royston—See W22AC, Hartwell.

Toccoa—W68AF, Georgia Public Telecommunications Commission, 1540 Stewart Ave. SW, Atlanta, GA 30310 (WCES-TV Ch. 20 Wrens-Augusta)—1000-w, lat. 34° 36' 32", long. 83° 21' 51".

Walker County—See W51AB, Flintstone.

Young Harris—W04BJ, Georgia Public Telecommunications Commission, 1540 Stewart Ave. SW, Atlanta, GA 30310 (WCLP-TV Ch. 18 Chatsworth-Dalton)—100-w, lat. 34° 55' 22", long. 83° 50' 26".

Young Harris—W07BE, Tri-County TV Booster Inc., Box 158, Hiawassee, GA (WXIA-TV Ch. 11 Atlanta)—1-w, lat. 34° 56' 18", long. 83° 55' 02".

Young Harris—W10AQ, Tri-County TV Booster Inc., Box 158, Hiawassee, GA (WAGA-TV Ch. 5 Atlanta)—1-w, lat. 34° 56' 18", long. 83° 55' 02".

Young Harris—W13AY, Tri-County TV Booster Inc., Box 158, Hiawassee, GA (WSB-TV Ch. 2 Atlanta)—1-w, lat. 34° 56' 18", long. 83° 55' 02".

Young Harris—See W67AH, Hiawassee.

Hawaii

Anahola—K63AZ, Hawaii Public Bcstg. Authority, 2350 Dole St., Honolulu, HI 96822 (KHET Ch. 11 Honolulu)—100-w, lat. 22° 08' 22", long. 159° 19' 14".

Hakalau—K67BA, Hawaii Public Bcstg. Authority, 2350 Dole St., Honolulu, HI 96822 (KMEB-TV Ch. 10 Wailuku, Maui)—100-w, lat. 19° 54' 55", long. 155° 11' 07".

Hanalei & Princeville—K68BE, Hawaii Public Bcstg. Authority, 2350 Dole St., Honolulu, HI 96822 (KHET Ch. 11 Honolulu)—23-w, lat. 22° 12' 42", long. 159° 28' 13".

Hanalei, Kauai County & Princeville—K03EB, Princeville at Hanalei Community Assn., Box 121, Hanalei, HI (KGMB Ch. 9 Honolulu)—10-w, lat. 22° 13' 35", long. 159° 23' 52".

Hawaiian Ocean View Estates—K69CF, Hawaii Public Bcstg. Authority, 2350 Dole St., Honolulu, HI 96822 (KMEB-TV Ch. 10 Wailuku, Maui)—100-w, lat. 19° 00' 19", long. 155° 40' 39".

Hilo—K04FE, Hawaii Public Bcstg. Authority, 2350 Dole St., Honolulu, HI 96822 (KMEB-TV Ch. 10 Wailuku, Maui)—100-w, lat. 19° 43' 56", long. 155° 01' 00".

***Hilo**—K45CT, KFVE Joint Venture, 530 W. O'Brien Dr., Agana, GM 96910 (KFVE Ch. 5 Honolulu)—850-w, lat. 19° 35' 19", long. 155° 27' 10".

Kailua—See K38AN, Kaneohe.

Kailua—K54DC, KFVE Joint Venture, 530 W. O'Brien Dr., Agana, GM 96910 (KFVE Ch. 5 Honolulu).

Kailua Kona—K36CT, Le Sea Bcstg. Corp., Box 12, South Bend, IN 46624 (KWHE Ch. 14 Honolulu)—1000-w, lat. 19° 44' 30", long. 155° 57' 22". Note: Licensed as LPTV.

Kailua Kona—K52DQ, Le Sea Bcstg. Corp., Box 12, South Bend, IN 46624 (KWHE Ch. 14 Honolulu)—1000-w, lat. 19° 44' 30", long. 155° 57' 22". Note: Licensed as LPTV.

***Kailua Kona**—K63DZ, KFVE Joint Venture, 530 W. O'Brien Dr., Agana, GM 96910 (KFVE Ch. 5 Honolulu)—75-w, lat. 19° 31' 10", long. 155° 55' 08".

Kamuela—See K63BP, Waimea.

Kamuela—See K63DT, Waimea.

***Kaneohe & Kailua**—K38AN, Hawaii Public Bcstg. Authority, 2350 Dole St., Honolulu, HI 96822 (KMEB-TV Ch. 10 Wailuku, Maui)—1000-w, lat. 21° 27' 24", long. 157° 44' 10".

Kauai—K65BV, Channel 13 Club of Kauai Inc., 3259 Hiroka St., Lihue, Kauai, HI 96766 (KHNL Ch. 13 Honolulu)—100-w, lat. 21° 58' 41", long. 159° 29' 55".

Kauai County—See K03EB, Hanalei.

Kaumakani—K63AI, Hawaii Public Bcstg. Authority, 2350 Dole St., Honolulu, HI 96822 (KHET Ch. 11 Honolulu)—20-w, lat. 21° 56' 27", long. 159° 32' 25".

Kilauea—K62AQ, Hawaii Public Bcstg. Authority, 2350 Dole St., Honolulu, HI 96822 (KHET Ch. 11 Honolulu)—100-w, lat. 22° 13' 30", long. 159° 23' 44".

Kilauea Military Camp—K56BD, Hawaii Public Bcstg. Authority, 2350 Dole St., Honolulu, HI 96822 (KMEB-TV Ch. 10 Wailuku, Maui)—10-w, lat. 19° 31' 25", long. 155° 18' 06".

Lihue—K51BB, Tak Communications Inc., Debtor-in-Possession, (KITV Ch. 4 Honolulu)—100-w, lat. 21° 58' 41", long. 159° 29' 55".

Lihue—K55DZ, Burnham Bcstg. Co. Ltd. Partnership, Suite 501, 615 Piikoi St., Honolulu, HI 96814 (KHON-TV Ch. 2 Honolulu)—100-w, lat. 21° 58' 41", long. 159° 29' 55".

Lihue—K67AV, Hawaii Public Bcstg. Authority, 2350 Dole St., Honolulu, HI 96822 (KHET Ch. 11 Honolulu)—1000-w, lat. 21° 58' 41", long. 159° 29' 55".

Lihue—K69BZ, Lee Enterprises Inc., 130 E. 2nd St., Davenport, IA 52801 (KGMB Ch. 9 Honolulu)—1000-w, lat. 21° 58' 41", long. 159° 29' 55".

Naalehu & Pahala—K63BB, Hawaii Public Bcstg. Authority, 2350 Dole St., Honolulu, HI 96822 (KMEB-TV Ch. 10 Wailuku, Maui)—10-w, lat. 19° 02' 40", long. 155° 35' 00".

Pahala—See K63BB, Naalehu.

Princeville—See K03EB, Hanalei.

Princeville—See K68BE, Hanalei.

***Princeville at Hanalei**—K56AP, Princeville at Hanalei Community Assn., Box 121, Hanalei, HI (KITV Ch. 4 Honolulu)—100-w, lat. 22° 13' 35", long. 159° 23' 52".

Waialua—K63AA, Hawaii Public Bcstg. Authority, 2350 Dole St., Honolulu, HI 96822 (KHET Ch. 11 Honolulu)—100-w, lat. 21° 30' 44", long. 158° 08' 48".

Waianae Coast Oahu—K56AS, City & County of Honolulu, 650 S. King St., Honolulu, HI. 100-w, lat. 21° 23' 22", long. 158° 06' 30".

Waianae Coast Oahu—K58AN, City & County of Honolulu, 650 S. King St., Honolulu, HI (KITV Ch. 4 Honolulu)—100-w, lat. 21° 23' 22", long. 158° 06' 30".

Waianae Coast Oahu—K60AW, City & County of Honolulu, 650 S. King St., Honolulu, HI (KHET Ch. 11 Honolulu)—100-w, lat. 21° 23' 22", long. 158° 06' 30".

Waianae Coast Oahu—K66AU, City & County of Honolulu, 650 S. King St., Honolulu, HI (KHNL Ch. 13 Honolulu)—100-w, lat. 21° 23' 22", long. 158° 06' 30".

Waianae Coast Oahu—K68AY, City & County of Honolulu, 650 S. King St., Honolulu, HI (KGMB Ch. 9 Honolulu)—100-w, lat. 21° 23' 22", long. 158° 06' 30".

Wailuku—K21AG, Le Sea Bcstg. Corp., Box 12, South Bend, IN 46624 (KWHE Ch. 14 Honolulu)—1000-w, lat. 20° 49' 24", long. 156° 27' 27".

***Wailuku**—K26CX, KFVE Joint Venture, 530 W. O'Brien Dr., Agana, GM 96910 (KFVE Ch. 5 Honolulu)—1000-w, lat. 20° 42' 40", long. 156° 15' 29". Requests modification of CP to lat. 20° 42' 33", long. 156° 15' 22". BMPTT-910503EX.

***Waimea**—K34BY, Hawaii Public Bcstg. Authority, 2350 Dole St., Honolulu, HI 96822 (KMEB-TV Ch. 10 Wailuku, Maui)—100-w, lat. 19° 53' 09", long. 155° 39' 28".

Your message in this ad space could cost as little as $95, and it will reach the people important to you!

Television & Cable Factbook

Waimea—K57BI, Lee Enterprises Inc., 130 E. 2nd St., Davenport, IA 52801 (KGMB Ch. 9 Honolulu)—20-w, lat. 21° 56' 27", long. 159° 32' 25".

Waimea (Kamuela)—K63DT, Hawaii Public Bcstg. Authority, 2350 Dole St., Honolulu, HI 96822 (KMEB-TV Ch. 10 Wailuku, Maui)—100-w, lat. 19° 53' 09", long. 155° 39' 28".

Waipake—K66AY, Hawaii Public Bcstg. Authority, 2350 Dole St., Honolulu, HI 96822 (KHET Ch. 11 Honolulu)—10-w, lat. 22° 11' 19", long. 159° 19' 60".

Idaho

Ahsahka—K11DK, Riverside TV Inc., Rte. 1, Orofino, ID (KHQ-TV Ch. 6 Spokane, WA)—1-w, lat. 46° 31' 28", long. 116° 22' 32".

Ahsahka—K13EG, Riverside TV Inc., Rte. 1, Orofino, ID (KREM-TV Ch. 2 Spokane, WA)—1-w, lat. 46° 31' 28", long. 116° 22' 32".

Ahsahka & Riverside—K08DU, Riverside TV Inc., Rte. 1, Orofino, ID (KXLY-TV Ch. 4 Spokane, WA)—1-w, lat. 46° 31' 28", long. 116° 22' 32".

Albion, Burley & Rupert—K61AP, The Post Co., Box 2148, Idaho Falls, ID 83401 (KIFI-TV Ch. 8 Idaho Falls-Pocatello-Blackfoot)—100-w, lat. 42° 26' 08", long. 113° 37' 24".

Albion, Burley, Heyburn, Oakley, Paul & Rupert—K14IC, State Board of Education, c/o KISU-TV, Box 8111, Pocatello, ID 83209 (KISU-TV Ch. 10 Pocatello)—100-w, lat. 42° 26' 08", long. 113° 37' 24".

Albion, Elba & Rupert—K65AZ, Retlaw Enterprises Inc., 1255 E. 17th St., Idaho Falls, ID 83401 (KIDK Ch. 3 Idaho Falls-Pocatello-Blackfoot)— 100-w, lat. 42° 26' 08", long. 113° 37' 24".

Albion, Elba, Idahome rural area & Malta—K09IR, KMVT Bcstg. Inc., 1100 Blue Lakes Blvd. N, Twin Falls, ID 83301 (KMVT Ch. 11 Twin Falls)— 1-w, lat. 42° 21' 44", long. 113° 27' 13".

Arco—K13VK, Lee J. Stillwell, 888 16th St. NW, Washington, DC 20006. 10-w, lat. 43° 37' 17", long. 113° 17' 25".

Ashton—K05HQ, Ambassador Media Corp., 7600 Potomac Falls Rd., McLean, VA 22102 (KPVI Ch. 6 Pocatello-Blackfoot-Idaho Falls)—5-w, lat. 44° 03' 20", long. 111° 00' 09".

Baker—See K09SD, Lemhi.

Baker & Tendoy—K55AI, Salmon TV Translator District, Box 2308, Salmon, ID 83467 (KIDK Ch. 3 Idaho Falls-Pocatello-Blackfoot)—100-w, lat. 44° 55' 30", long. 113° 34' 40".

Baker, Lemhi & Lemhi Valley—K05BE, Ramsey Mountain TV Assn., Lemhi Valley, ID (KIDK Ch. 3 Idaho Falls-Pocatello-Blackfoot)—10-w, lat. 44° 52' 30", long. 113° 34' 40".

Bancroft, Grace & Soda Springs—K07BK, Caribou County TV Assn., 398 N. Monsanto Blvd., Soda Springs, ID 83276 (KUTV Ch. 2 Salt Lake City, UT)—1-w, lat. 42° 37' 48", long. 111° 41' 00".

Bancroft, Grace & Soda Springs—K09ID, Caribou County TV Assn., 398 N. Monsanto Blvd., Soda Springs, ID 83276 (KIDK Ch. 3 Idaho Falls-Pocatello-Blackfoot)—1-w, lat. 42° 37' 48", long. 111° 41' 00".

Bancroft, Grace & Soda Springs—K11BC, Caribou County TV Assn., 398 N. Monsanto Blvd., Soda Springs, ID 83276 (KTVX Ch. 4 Salt Lake City, UT)— 10-w, lat. 42° 37' 48", long. 111° 41' 00".

***Bancroft, Grace & Soda Springs**—K12LK, Caribou County TV Assn., 398 N. Monsanto Blvd., Soda Springs, ID 83276 (KISU-TV Ch. 10 Pocatello)— 10-w, lat. 42° 37' 48", long. 111° 41' 00".

Bancroft, Grace & Soda Springs—K13AY, Caribou County TV Assn., 398 N. Monsanto Blvd., Soda Springs, ID 83276 (KSL-TV Ch. 5 Salt Lake City, UT)— 10-w, lat. 42° 37' 48", long. 111° 41' 00".

Bear Lake County—See K09PL, Dingle.

Bear Lake County—See K11PP, Dingle.

Bear Lake County—See K13QY, Dingle.

Blackfoot—K13VI, William L. Armstrong, 7600 Potomac Falls Rd., McLean, VA 22102 (KPVI Ch. 6 Pocatello-Blackfoot-Idaho Falls), lat. 43° 11' 54", long. 112° 21' 22". Note: Licensed as LPTV.

Blackrock—See K11AG, Inkom.

Blackrock—See K13AH, Inkom.

Blackrock & Inkom—K07NO, Inkom TV Assn., Box 100, Inkom, ID (KPVI Ch. 6 Pocatello-Blackfoot-Idaho Falls)—10-w, lat. 42° 46' 38", long. 112° 10' 00".

Boise & Collister—K13ST, King Bcstg. Co., Box 7, Boise, ID 83707 (KTVB Ch. 7 Boise)—1-w, lat. 43° 36' 57", long. 116° 12' 09".

Bonners Ferry—K56AB, Boundary County TV Translator District, c/o Bob Bradford, Box 66285, Seattle, WA 98166 (KSPS-TV Ch. 7 Spokane, WA)—100-w, lat. 48° 36' 37", long. 116° 15' 24".

Bonners Ferry—K59BW, Regents of U. of Idaho, Radio-TV Center, U. of Idaho, Moscow, ID 83843 (KUID-TV Ch. 12 Moscow)—100-w, lat. 48° 36' 37", long. 116° 15' 24".

Bonners Ferry & Naples—K09HK, Boundary County TV Translator District, Box 66285, Seattle, WA 98166 (KREM-TV Ch. 2 Spokane, WA)—10-w, lat. 48° 36' 37", long. 116° 15' 24".

Bonners Ferry & Naples—K11HM, Boundary County TV Translator District, Box 66285, Seattle, WA (KXLY-TV Ch. 4 Spokane, WA)—10-w, lat. 48° 36' 37", long. 116° 15' 24".

Bonners Ferry & Naples—K13HQ, Boundary County TV Translator District, Box 66285, Seattle, WA 98166 (KHQ-TV Ch. 6 Spokane, WA)—10-w, lat. 48° 36' 37", long. 116° 15' 24".

***Bonners Ferry & Naples**—K67DI, Boundary County TV Translator District, c/o Bob Bradford, Box 66285, Seattle, WA 98166 (KAYU-TV Ch. 28 Spokane, WA)—100-w, lat. 48° 36' 37", long. 116° 15' 24".

Brownlee Creek—See K11PD, Brownlee Power Plant.

Brownlee Power Plant & Brownlee Creek farming area, ID & Halfway, OR—K11PD, Idaho Power Co., Box 770, Boise, ID (KBCI-TV Ch. 2 Boise)—5-w, lat. 44° 47' 51", long. 116° 53' 06".

Brownlee Power Plant, ID & Halfway, OR—K13QL, Idaho Power Co., Box 770, Boise, ID (KTVB Ch. 7 Boise)—5-w, lat. 44° 47' 51", long. 116° 53' 06".

Brownlee, ID & Halfway, OR—K09OP, Idaho Power Co., Box 770, Boise, ID (KIVI Ch. 6 Nampa-Boise-Caldwell)—5-w, lat. 44° 47' 51", long. 116° 53' 06".

Burley—K07UL, William L. Armstrong, 7600 Potomac Falls Rd., McLean, VA 22102 (KPVI Ch. 6 Pocatello-Blackfoot-Idaho Falls), lat. 42° 32' 38", long. 113° 47' 56". Note: Licensed as LPTV.

Burley—See K14IC, Albion.

Burley—See K61AP, Albion.

Burley & Rupert area—K63BX, Ambassador Media Corp., 7600 Potomac Falls Rd., McLean, VA 22102 (KPVI Ch. 6 Pocatello-Blackfoot-Idaho Falls)— 1000-w, lat. 42° 26' 08", long. 113° 37' 24". Requests CP for change from Ch. 63 to Ch. 14. JA07OZUS

Burley, Rupert & Albion—K59CC, KMVT Bcstg. Inc., 1100 Blue Lakes Blvd. N, Twin Falls, ID 83301 (KMVT Ch. 11 Twin Falls)—100-w, lat. 42° 26' 08", long. 113° 37' 24".

Cambridge—K09HN, Eugene Television Inc., Box 2, Boise, ID 83707 (KBCI-TV Ch. 2 Boise)—1-w, lat. 44° 31' 59", long. 116° 39' 22".

Cambridge & Midvale—K05DC, King Bcstg. Co., Box 7, Boise, ID 83707 (KTVB Ch. 7 Boise)—1-w, lat. 44° 31' 59", long. 116° 39' 22".

Cambridge & Midvale—K11PB, State Board of Education, Boise State U., 1910 University Blvd., Boise, ID 83725 (KAID Ch. 4 Boise)—1-w, lat. 44° 31' 59", long. 116° 39' 22".

Cascade—K09LO, State Board of Education, Boise State U., 1910 University Blvd., Boise, ID 83725 (KAID Ch. 4 Boise)—1-w, lat. 44° 31' 25", long. 116° 02' 50".

Cascade—K11GR, Eugene Television Inc., Box 2, Boise, ID 83707 (KBCI-TV Ch. 2 Boise)—1-w, lat. 44° 31' 25", long. 116° 02' 50".

Cascade—K13GO, King Bcstg. Co., Box 7, Boise, ID 83707 (KTVB Ch. 7 Boise)—1-w, lat. 44° 31' 25", long. 116° 02' 50".

***Cascade, McCall & New Meadows**—K08JW, No Business TV Assn., Box 243, New Meadows, ID (KIVI Ch. 6 Nampa-Boise-Caldwell)—10-w, lat. 44° 45' 53", long. 116° 11' 41".

Challis—K05CJ, The Post Co., Box 2148, Idaho Falls, ID 83401 (KIFI-TV Ch. 8 Idaho Falls-Pocatello-Blackfoot)—1-w, lat. 44° 32' 46", long. 114° 04' 57".

Challis—K10AW, Retlaw Enterprises Inc., 1255 E. 17th St., Idaho Falls, ID 83401 (KIDK Ch. 3 Idaho Falls-Pocatello-Blackfoot)—10-w, lat. 44° 32' 46", long. 114° 04' 57".

Challis & Ellis rural area—K12LS, State Board of Education, c/o KISU-TV, Box 8111, Pocatello, ID 83209 (KISU-TV Ch. 10 Pocatello)—10-w, lat. 44° 32' 45", long. 114° 04' 50".

Clayton—K10JR, Clayton Community TV, General Delivery, Clayton, ID (KIVI Ch. 6 Nampa-Boise-Caldwell)—1-w, lat. 44° 17' 20", long. 114° 25' 20".

Clayton & rural area (west)—K05AL, Clayton Community TV, General Delivery, Clayton, ID (KIDK Ch. 3 Idaho Falls-Pocatello-Blackfoot)—1-w, lat. 44° 20' 36", long. 114° 25' 36".

Clearwater River (middle fork)—K11HZ, Middle Fork TV, Star Rte., Kooskia, ID (KHQ-TV Ch. 6 Spokane, WA)—1-w, lat. 46° 08' 44", long. 115° 47' 40".

Clearwater River (middle fork)—K13ED, Middle Fork TV, Star Rte., Kooskia, ID (KXLY-TV Ch. 4 Spokane, WA)—1-w, lat. 46° 08' 44", long. 115° 47' 40".

Clifton—K08DO, Clifton City Corp., Box 26, Clifton, ID (KUTV Ch. 2 Salt Lake City, UT)—1-w, lat. 42° 11' 28", long. 111° 58' 30".

Clifton—K10DZ, Clifton City Corp., Box 26, Clifton, ID (KTVX Ch. 4 Salt Lake City, UT)—1-w, lat. 42° 11' 28", long. 111° 58' 30".

Clifton—K13DZ, Clifton City Corp., Box 26, Clifton, ID (KSL-TV Ch. 5 Salt Lake City, UT)—1-w, lat. 42° 11' 28", long. 111° 58' 30".

Coeur d'Alene—K31CS, King Bcstg. Co., Box 24525, Seattle, WA 98124 (KREM-TV Ch. 2 Spokane, WA)—1000-w, lat. 47° 43' 54", long. 116° 43' 47".

***Coeur d'Alene**—K58DQ, King Bcstg. Co., Box 24525, Seattle, WA 98124, lat. 47° 43' 54", long. 116° 43' 47".

Coeur d'Alene & Post Falls—K26AD, Regents of U. of Idaho, Radio-TV Center, U. of Idaho, Moscow, ID 83843 (KUID-TV Ch. 12 Moscow)—100-w, lat. 47° 39' 45", long. 116° 57' 13".

Collister—See K13ST, Boise.

Coolin, Nordman & surrounding Priest Lake—K10KR, Priest Lake Translator District, Box 77, Coolin, ID (KXLY-TV Ch. 4 Spokane, WA)—10-w, lat. 48° 35' 38", long. 116° 54' 30".

Coolin, Nordman & surrounding Priest Lake area—K05GL, Priest Lake Translator District, Box 77, Coolin, ID (KSPS-TV Ch. 7 Spokane, WA)—10-w, lat. 48° 35' 38", long. 116° 54' 30".

Coolin, Nordman & surrounding Priest Lake area—K08JH, Priest Lake Translator District, Box 77, Coolin, ID (KREM-TV Ch. 2 Spokane, WA)—10-w, lat. 48° 35' 38", long. 116° 54' 30".

Coolin, Nordman & surrounding Priest Lake area—K12LF, Priest Lake Translator District, Box 77, Coolin, ID (KHQ-TV Ch. 6 Spokane, WA)—10-w, lat. 48° 35' 38", long. 116° 54' 30".

***Cottonwood**—K39CT, New Life Bcstg. Co., Star Rte., Craigmont, ID 83523. 1000-w, lat. 46° 04' 09", long. 116° 27' 54".

Cottonwood Creek area—K09NQ, Cottonwood Creek TV, Culdesac, ID (KHQ-TV Ch. 6 Spokane, WA)—1-w, lat. 46° 26' 39", long. 116° 40' 04".

Cottonwood Creek area—K11NX, Cottonwood Creek TV, Culdesac, ID (KXLY-TV Ch. 4 Spokane, WA)—1-w, lat. 46° 26' 39", long. 116° 40' 04".

Cottonwood Creek area—K13OO, Cottonwood Creek TV, Culdesac, ID (KREM-TV Ch. 2 Spokane, WA)—1-w, lat. 46° 26' 39", long. 116° 40' 04".

Cottonwood, Craigmont, Grangeville & Nezperce—K26CK, Central Idaho TV Inc., Box 10, 162 E. Main, Grangeville, ID 83530 (KXLY-TV Ch. 4 Spokane, WA)—100-w, lat. 46° 04' 09", long. 116° 27' 54".

Cottonwood, Craigmont, Grangeville & Nezperce—K43CI, Central Idaho TV Inc., Box 10, 162 E. Main, Grangeville, ID 83530 (KHQ-TV Ch. 6 Spokane, WA)—100-w, lat. 46° 04' 09", long. 116° 27' 54".

Cottonwood, Craigmont, Grangeville & Nezperce—K48DH, Central Idaho TV Inc., Box 10, 162 E. Main, Grangeville, ID 83530 (KREM-TV Ch. 2 Spokane, WA)—100-w, lat. 46° 04' 09", long. 116° 27' 54".

Cottonwood, Craigmont, Grangeville & Nezperce—K59BA, Regents of U. of Idaho, Radio-TV Center, U. of Idaho, Moscow, ID 83843 (KUID-TV Ch. 12 Moscow)—20-w, lat. 46° 04' 09", long. 116° 27' 54".

Council—K05GO, State Board of Education, Boise State U., 1910 University Blvd., Boise, ID 83725 (KAID Ch. 4 Boise)—5-w, lat. 44° 39' 48", long. 116° 26' 24".

Council—K09OA, Council Chamber of Commerce, 202 First Ave., Council, ID (KIVI Ch. 6 Nampa-Boise-Caldwell)—1-w, lat. 44° 39' 48", long. 116° 26' 24".

Council—K11HA, Council Chamber of Commerce, 202 First Ave., Council, ID (KBCI-TV Ch. 2 Boise)—1-w, lat. 44° 39' 48", long. 116° 26' 24".

Council—K13GW, Council Chamber of Commerce, 202 First Ave., Council, ID (KTVB Ch. 7 Boise)—1-w, lat. 44° 39' 48", long. 116° 26' 24".

Craigmont—See K26CK, Cottonwood.

Craigmont—See K43CI, Cottonwood.

Craigmont—See K48DH, Cottonwood.

Craigmont—See K59BA, Cottonwood.

Craigmont & Nezperce—K69AK, Central Idaho TV Inc., 158 E. Main St., Grangeville, ID 83530 (KLEW-TV Ch. 3 Lewiston)—20-w, lat. 46° 04' 09", long. 116° 27' 54".

Crouch & Garden Valley—K69CK, State Board of Education, Boise State U., 1910 University Blvd., Boise, ID 83725 (KAID Ch. 4 Boise)—10-w, lat. 44° 07' 33", long. 115° 59' 54".

Crouch rural area, Grimes Pass & Ranger Station—K08JA, Garden Valley Translator District, Garden Valley, ID (KIVI Ch. 6 Nampa-Boise-Caldwell)— 1-w, lat. 44° 01' 48", long. 115° 49' 35". Requests CP for change from Ch. 8 to Ch. 53. BPTTV-910430EC.

Crouch rural area, Grimes Pass & Ranger Station—K11KS, Terrace Lakes Recreation Ranch Inc., Box 65, Garden Valley, ID (KBCI-TV Ch. 2 Boise)— 1-w, lat. 44° 01' 48", long. 115° 49' 35".

Crouch rural area, Grimes Pass & Ranger Station—K13LB, Terrace Lakes Recreation Ranch Inc., Box 65, Garden Valley, ID (KTVB Ch. 7 Boise)—1-w, lat. 44° 01' 48", long. 115° 49' 35".

Crouch, Garden Valley & Terrace Lakes—K03ET, Garden Valley Translator District, Garden Valley, ID (KIVI Ch. 6 Nampa-Boise-Caldwell)—1-w, lat. 44° 07' 09", long. 116° 00' 28".

Crouch, Garden Valley & Terrace Lakes—K05EY, Terrace Lakes Recreation Ranch Inc., Box 65, Garden Valley, ID (KBCI-TV Ch. 2 Boise)—1-w, lat. 44° 07' 49", long. 116° 00' 28".

Crouch, Garden Valley & Terrace Lakes—K09LB, Terrace Lakes Recreation Ranch Inc., Box 65, Garden Valley, ID (KTVB Ch. 7 Boise)—1-w, lat. 44° 07' 49", long. 116° 00' 28".

Dietrich—See K13LR, Filer.

Dingle & Bear Lake County (rural)—K09PL, Bear Lake Valley TV Assn., Laketown, UT 84038 (KUTV Ch. 2 Salt Lake City, UT)—1-w, lat. 42° 19' 15", long. 111° 17' 12".

Dingle & Bear Lake County (rural)—K11PP, Bear Lake Valley TV Assn., Laketown, UT 84038 (KPVI Ch. 6 Pocatello-Blackfoot-Idaho Falls)—1-w, lat. 42° 19' 15", long. 111° 17' 12".

Dingle & Bear Lake County (rural)—K13QY, Bear Lake Valley TV Assn., Laketown, UT 84038 (KSL-TV Ch. 5 Salt Lake City, UT)—1-w, lat. 42° 19' 15", long. 111° 17' 12".

Driggs & Tetonia, ID & Alta, WY—K07QC, Grand Targhee, Big Valley Corp., Alta, WY via Driggs, ID 83422 (KIDK Ch. 3 Idaho Falls-Pocatello-Blackfoot)—10-w, lat. 43° 47' 18", long. 110° 56' 02".

Driggs rural area, ID & Alta, WY—K02KD, Grand Targhee, Big Valley Corp., Alta, WY via Driggs, ID 83422 (KPVI Ch. 6 Pocatello-Blackfoot-Idaho Falls)—10-w, lat. 43° 47' 42", long. 110° 52' 57".

Driggs, Tetonia & Victor—K13QE, State Board of Education, c/o KISU-TV, Box 8111, Pocatello, ID 83209 (KISU-TV Ch. 10 Pocatello)—10-w, lat. 43° 46' 08", long. 110° 59' 40".

Driggs, Victor & Tetonia—K05GU, Grand Targhee, Big Valley Corp., Alta, WY via Driggs, ID 83422 (KIFI-TV Ch. 8 Idaho Falls-Pocatello-Blackfoot)— 10-w, lat. 43° 47' 18", long. 110° 56' 02".

Elba—See K09IR, Albion.

Elba—See K65AZ, Albion.

Elk Bend—K07SZ, Elk Bend TV Unincorporated Assn., H/C 61, Box 48, Salmon, ID 83467 (KIFI-TV Ch. 8 Idaho Falls-Pocatello-Blackfoot)—1-w, lat. 44° 53' 57", long. 113° 57' 44".

Ellis—See K12LS, Challis.

Fairfield—K03FK, Camas County TV Translator Assn., Box 355, Fairfield, ID (KMVT Ch. 6 Nampa-Boise-Caldwell)—10-w, lat. 43° 17' 22", long. 114° 55' 24".

***Fairfield**—K05GT, Camas County TV Translator Assn., Box 355, Fairfield, ID (KTVB Ch. 7 Boise)—10-w, lat. 43° 17' 22", long. 114° 55' 24".

***Fairfield**—K09OZ, Camas County TV Translator Assn., Box 355, Fairfield, ID (KAID Ch. 4 Boise)—5-w, lat. 43° 17' 22", long. 114° 55' 24".

***Fairfield**—K13QP, Camas County TV Translator Assn., Box 355, Fairfield, ID (KBCI-TV Ch. 2 Boise)—10-w, lat. 43° 17' 22", long. 114° 55' 24".

Ferdinand—K07CP, Ferdinand TV Service, Village of Ferdinand, Ferdinand, ID (KXLY-TV Ch. 4 Spokane, WA)—1-w, lat. 46° 09' 06", long. 116° 24' 15".

Ferdinand—K09CK, Ferdinand TV Service, Village of Ferdinand, Ferdinand, ID (KREM-TV Ch. 2 Spokane, WA)—1-w, lat. 46° 09' 06", long. 116° 24' 15".

Ferdinand—K11CR, Ferdinand TV Service, Village of Ferdinand, Ferdinand, ID (KHQ-TV Ch. 6 Spokane, WA)—1-w, lat. 46° 09' 06", long. 116° 24' 15".

Filer, Hansen, Jerome, Kimberly, Twin Falls, Dietrich & Shoshone—K13LR, State Board of Education, Boise State U., 1910 University Blvd., Boise, ID 83725 (KAID Ch. 4 Boise)—100-w, lat. 42° 43' 48", long. 114° 24' 52".

Fish Creek, Lava Hot Springs & Portneuf River area—K11CP, Retlaw Enterprises Inc., 1255 E. 17th St., Idaho Falls, ID 83401 (KIDK Ch. 3 Idaho Falls-Pocatello-Blackfoot)—1-w, lat. 42° 36' 59", long. 112° 00' 08".

Fourth of July Creek & North Fork—K02CE, North Fork TV Assn., Box 1174, Salmon, ID (KIDK Ch. 3 Idaho Falls-Pocatello-Blackfoot)—10-w, lat. 45° 20' 50", long. 113° 54' 10".

Garden Valley—See K03ET, Crouch.

Garden Valley—See K05EY, Crouch.

Garden Valley—See K09LB, Crouch.

Garden Valley—See K69CK, Crouch.

Geneva & Raymond—K08HO, Thomas Fork Translator System, Geneva, ID (KUTV Ch. 2 Salt Lake City, UT)—1-w, lat. 42° 15' 57", long. 111° 00' 01".

Geneva & Raymond—K11FY, Thomas Fork Translator System, Geneva, ID (KSL-TV Ch. 5 Salt Lake City, UT)—1-w, lat. 42° 15' 57", long. 111° 00' 01".

Geneva & Raymond—K13MH, Thomas Fork Translator System, Geneva, ID (KPVI Ch. 6 Pocatello-Blackfoot-Idaho Falls)—10-w, lat. 42° 15' 57", long. 111° 00' 01".

***Georgetown**—K17CO, Bear Lake County TV District, 177 N. 4th St., Montpelier, ID 83254 (KPVI Ch. 6 Pocatello-Blackfoot-Idaho Falls)—3-w, lat. 42° 30' 00", long. 111° 20' 19".

Georgetown—K69CL, State Board of Education, c/o KISU-TV, Box 8111, Pocatello, ID 83209 (KISU-TV Ch. 10 Pocatello)—1-w, lat. 42° 31' 11", long. 111° 24' 08".

Gibbonsville—K03FG, Lost Trail TV Assn., Star Rte., Gibbonsville, ID (KPAX-TV Ch. 8 Missoula, MT)—1-w, lat. 45° 28' 58", long. 113° 57' 06".

Gibbonsville—K05GG, Lost Trail TV Assn., Star Rte., Gibbonsville, ID (KECI-TV Ch. 13 Missoula, MT)—1-w, lat. 45° 28' 58", long. 113° 57' 06".

Glenns Ferry—K04EN, KMVT Bcstg. Inc., 1100 Blue Lakes Blvd. N, Twin Falls, ID 83301 (KMVT Ch. 11 Twin Falls)—1-w, lat. 42° 55' 37", long. 115° 21' 10".

Glenns Ferry—K05DD, King Bcstg. Co., Box 7, Boise, ID 83707 (KTVB Ch. 7 Boise)—1-w, lat. 42° 55' 37", long. 115° 21' 10".

Glenns Ferry—K09HS, Eugene Television Inc., Box 2, Boise, ID 83707 (KBCI-TV Ch. 2 Boise)—1-w, lat. 42° 55' 37", long. 115° 21' 10".

Glenns Ferry—K13QF, State Board of Education, Boise State U., 1910 University Blvd., Boise, ID 83725 (KAID Ch. 4 Boise)—10-w, lat. 42° 55' 37", long. 115° 21' 10".

There is no more visible place for your advertising message than the pages of the
Television & Cable Factbook

Goldberg—See K02LR, May.

Grace—See K07BK, Bancroft.

Grace—See K09ID, Bancroft.

Grace—See K11BC, Bancroft.

Grace—See K12LK, Bancroft.

Grace—See K13AY, Bancroft.

Grangeville—K19BY, KAYU-TV Partners Ltd., 4600 S. Regal St., Spokane, WA 99223 (KAYU-TV Ch. 28 Spokane, WA)—100-w, lat. 46° 04' 09", long. 116° 27' 54".

Grangeville—See K26CK, Cottonwood.

Grangeville—See K43CI, Cottonwood.

Grangeville—See K48DH, Cottonwood.

Grangeville—See K59BA, Cottonwood.

Grimes Pass—See K08JA, Crouch.

Grimes Pass—See K11KS, Crouch.

Grimes Pass—See K13LB, Crouch.

Hagerman—K57CC, KMVT Bcstg. Inc., 1100 Blue Lakes Blvd. N, Twin Falls, ID 83301 (KMVT Ch. 11 Twin Falls)—100-w, lat. 42° 50' 56", long. 114° 54' 44".

Hagerman—K61EA, Hagerman Translator District, Box 151, Hagerman, ID 83332 (K49AZ Ch. 49 Twin Falls)—100-w, lat. 42° 50' 56", long. 114° 54' 44".

Hagerman—K63AM, Hagerman Translator District, Box 151, Hagerman, ID 83332 (KBCI-TV Ch. 2 Boise)—100-w, lat. 42° 50' 56", long. 114° 54' 44".

Hagerman—K65AQ, Hagerman Translator District, Box 151, Hagerman, ID 83332 (KAID Ch. 4 Boise)—100-w, lat. 42° 50' 56", long. 114° 54' 44".

Hagerman—K67AT, Hagerman Translator District, Box 151, Hagerman, ID 83332 (KPVI Ch. 6 Pocatello-Blackfoot-Idaho Falls)—100-w, lat. 42° 50' 56", long. 114° 54' 44".

Hagerman—K69BD, Hagerman Translator District, Box 151, Hagerman, ID 83332 (KTVB Ch. 7 Boise)—100-w, lat. 42° 50' 56", long. 114° 54' 44".

***Hailey**—K05HM, KMVT Bcstg. Inc., 1100 Blue Lakes Blvd. N, Twin Falls, ID 83301 (KMVT Ch. 11 Twin Falls)—1-w, lat. 43° 31' 27", long. 114° 17' 57".

Hailey—See K29BY, Ketchum.

Hailey, Ketchum & Sun Valley—K04EF, Eugene Television Inc., Box 2, Boise, ID 83707 (KBCI-TV Ch. 2 Boise)—5-w, lat. 43° 39' 41", long. 114° 24' 08".

Hansen—See K13LR, Filer.

Hayden Basin—See K09SD, Lemhi.

Heyburn—See K14IC, Albion.

Idahome—See K09IR, Albion.

Inkom—See K07NO, Blackrock.

Inkom & Blackrock—K11AG, Inkom TV Assn., Box 100, Inkom, ID (KIDK Ch. 3 Idaho Falls-Pocatello-Blackfoot)—10-w, lat. 42° 46' 51", long. 112° 09' 30".

Inkom & Blackrock—K13AH, Inkom TV Assn., Box 100, Inkom, ID (KIFI-TV Ch. 8 Idaho Falls-Pocatello-Blackfoot)—10-w, lat. 42° 46' 51", long. 112° 09' 30".

Irwin & Swan Valley—K13QH, State Board of Education, c/o KISU-TV, Box 8111, Pocatello, ID 83209 (KISU-TV Ch. 10 Pocatello)—1-w, lat. 43° 24' 21", long. 111° 17' 33".

Jerome—See K13LR, Filer.

Jerome—See K51AU, Twin Falls.

Johnson Creek area—K13QC, Lafe Cox, Cox Ranch, Cascade, ID (KMVI Ch. 6 Nampa-Boise-Caldwell)—1-w, lat. 44° 56' 35", long. 115° 28' 38".

Juliaetta—K07NL, Juliaetta TV Assn., Box 153, Juliaetta, ID (KXLY-TV Ch. 4 Spokane, WA)—1-w, lat. 46° 34' 44", long. 116° 41' 26".

Juliaetta—K09DF, Juliaetta TV Assn., Box 153, Juliaetta, ID (KREM-TV Ch. 2 Spokane, WA)—1-w, lat. 46° 34' 44", long. 116° 41' 26".

Juliaetta—K11DL, Juliaetta TV Assn., Box 153, Juliaetta, ID (KHQ-TV Ch. 6 Spokane, WA)—1-w, lat. 46° 40' 10", long. 116° 45' 10".

Juliaetta—K13FA, Juliaetta TV Assn., Box 153, Juliaetta, ID (KLEW-TV Ch. 3 Lewiston)—1-w, lat. 46° 34' 44", long. 116° 41' 26".

***Juliaetta**—K33CU, Juliaetta TV Assn., Box 153, Juliaetta, ID. 20-w, lat. 46° 34' 44", long. 116° 41' 26".

Juliaetta—K36CI, Juliaetta TV Assn., Box 153, Juliaetta, ID (KAYU-TV Ch. 28 Spokane, WA)—20-w, lat. 46° 34' 44", long. 116° 41' 26".

Juliaetta—K64CM, Regents of U. of Idaho, Radio-TV Center, U. of Idaho, Moscow, ID 83843 (KUID-TV Ch. 12 Moscow)—1-w, lat. 46° 36' 31", long. 116° 41' 45".

Kamiah—K07AQ, Kamiah Valley TV Inc., Box 179, Kamiah, ID (KXLY-TV Ch. 4 Spokane, WA)—1-w, lat. 46° 11' 30", long. 116° 02' 00".

Kamiah—K09AL, Kamiah Valley TV Inc., Box 179, Kamiah, ID (KREM-TV Ch. 2 Spokane, WA)—1-w, lat. 46° 11' 30", long. 116° 02' 00".

Kamiah—K11KO, Regents of U. of Idaho, Radio-TV Center, U. of Idaho, Moscow, ID 83843 (KUID-TV Ch. 12 Moscow)—1-w, lat. 46° 11' 30", long. 116° 02' 00".

Kamiah—K13AP, Kamiah Valley TV Inc., Box 179, Kamiah, ID (KHQ-TV Ch. 6 Spokane, WA)—1-w, lat. 46° 11' 30", long. 116° 02' 00".

Kellogg—K67BX, Regents of U. of Idaho, Radio-TV Center, U. of Idaho, Moscow, ID 83843 (KUID-TV Ch. 12 Moscow)—10-w, lat. 47° 29' 32", long. 116° 08' 33".

Ketchum—See K04EF, Hailey.

Ketchum—K09AQ, KMVT Bcstg. Inc., 1100 Blue Lakes Blvd. N, Twin Falls, ID 83301 (KMVT Ch. 11 Twin Falls)—1-w, lat. 43° 47' 20", long. 114° 24' 00".

***Ketchum & Hailey**—K29BY, Sawtooth Communications Inc., 1866 E. Christopher Dr., Nampa, ID 83651 (KMI Ch. 6 Nampa-Boise-Caldwell)—100-w, lat. 43° 39' 18", long. 114° 24' 31".

Ketchum, Sun Valley & Warm Springs—K13HG, KMVT Bcstg. Inc., 1100 Blue Lakes Blvd. N, Twin Falls, ID 83301 (KMVT Ch. 11 Twin Falls)—1-w, lat. 43° 40' 55", long. 114° 20' 51".

Kimberly—See K13LR, Filer.

Kooskia—K08AW, Kooskia Lions Club Inc., Kooskia, ID (KREM-TV Ch. 2 Spokane, WA)—1-w, lat. 46° 09' 20", long. 115° 58' 00".

Kooskia—K10BF, Kooskia Lions Club Inc., Kooskia, ID (KXLY-TV Ch. 4 Spokane, WA)—1-w, lat. 46° 09' 20", long. 115° 58' 00".

Kooskia—K12BD, Kooskia Lions Club Inc., Kooskia, ID (KHQ-TV Ch. 6 Spokane, WA)—1-w, lat. 46° 09' 20", long. 115° 58' 00".

Kooskia & Stites—K05GQ, Regents of U. of Idaho, Radio-TV Center, U. of Idaho, Moscow, ID 83843 (KUID-TV Ch. 12 Moscow)—1-w, lat. 46° 09' 23", long. 115° 58' 50".

Lapwai—K08BQ, Lapwai Valley TV Assn., Box 2, Lapwai, ID (KHQ-TV Ch. 6 Spokane, WA)—1-w, lat. 46° 21' 59", long. 116° 47' 02".

Lapwai—K13LM, Lapwai Valley TV Assn., Box 2, Lapwai, ID (KXLY-TV Ch. 4 Spokane, WA)—1-w, lat. 46° 21' 59", long. 116° 47' 02".

***Lapwai & Spalding**—K10LF, Regents of U. of Idaho, Radio-TV Center, U. of Idaho, Moscow, ID 83843 (KUID-TV Ch. 12 Moscow)—1-w, lat. 46° 28' 09", long. 116° 48' 48".

***Lava Hot Springs**—K05JD, Ambassador Media Corp., 888 16th St. NW, Washington, DC 20006 (KPVI Ch. 6 Pocatello-Blackfoot-Idaho Falls)—10-w, lat. 42° 36' 46", long. 112° 00' 08".

Lava Hot Springs—See K11CP, Fish Creek.

Lava Hot Springs—K13CO, The Post Co., Box 2148, Idaho Falls, ID 83401 (KIFI-TV Ch. 8 Idaho Falls-Pocatello-Blackfoot)—1-w, lat. 42° 36' 59", long. 112° 00' 08".

Lava Hot Springs—K59BV, State Board of Education, c/o KISU-TV, Box 8111, Pocatello, ID 83209 (KISU-TV Ch. 10 Pocatello)—1-w, lat. 42° 36' 46", long. 112° 00' 05".

Leadore—K13RV, The Post Co., Box 2148, Idaho Falls, ID 83401 (KIFI-TV Ch. 8 Idaho Falls-Pocatello-Blackfoot)—1-w, lat. 44° 42' 40", long. 113° 19' 25".

Leadore & Lee Creek areas—K11BD, Leadore Community TV Assn., Leadore, ID (KIDK Ch. 3 Idaho Falls-Pocatello-Blackfoot)—1-w, lat. 44° 42' 30", long. 113° 20' 00". Requests assignment of license to Salmon TV Translator District. BALTTV-910520IP.

Leadore (north)—K61CI, The Post Co., Box 2148, Idaho Falls, ID 83401 (KIFI-TV Ch. 8 Idaho Falls-Pocatello-Blackfoot)—20-w, lat. 44° 40' 02", long. 113° 34' 00".

Lee Creek—See K11BD, Leadore.

Lemhi—See K05BE, Baker.

Lemhi Valley—See K05BE, Baker.

Lemhi, Tendoy, Baker, Hayden Basin, North Lemhi Valley—K09SD, Ramsey Mountain TV Assn., Lemhi Valley, ID (KIFI-TV Ch. 8 Idaho Falls-Pocatello-Blackfoot)—10-w, lat. 44° 55' 30", long. 113° 34' 40".

Lewiston—K15CH, Orchards Community TV Assn. Inc., Box 492, Lewiston, ID 83501 (KWSU-TV Ch. 10 Pullman, WA)—10-w, lat. 46° 27' 04", long. 117° 02' 46".

Lewiston—K21CC, Orchards Community TV Assn. Inc., Box 492, Lewiston, ID 83501 (KREM-TV Ch. 2 Spokane, WA)—20-w, lat. 46° 27' 04", long. 117° 02' 46".

Lewiston—K30BW, Orchards Community TV Assn. Inc., Box 492, Lewiston, ID 83501 (KXLY-TV Ch. 4 Spokane, WA)—20-w, lat. 46° 27' 04", long. 117° 02' 46".

Lewiston—K35BW, Orchards Community TV Assn. Inc., Box 492, Lewiston, ID 83501 (KHQ-TV Ch. 6 Spokane, WA)—20-w, lat. 46° 27' 04", long. 117° 02' 46".

Lewiston—K64BR, Regents of U. of Idaho, Radio-TV Center, U. of Idaho, Moscow, ID 83843 (KUID-TV Ch. 12 Moscow)—10-w, lat. 46° 27' 04", long. 117° 02' 46".

Lewiston—K68BC, Orchards Community TV Assn. Inc., Box 492, Lewiston, ID 83501 (KSPS-TV Ch. 7 Spokane, WA)—20-w, lat. 46° 27' 04", long. 117° 02' 46".

Lewiston, ID & Clarkston, WA—K47BW, Inland Northwest Television Inc., Box 8115, Spokane, WA (KAYU-TV Ch. 28 Spokane, WA)—lat. 46° 27' 04", long. 117° 02' 47". Note: Licensed as LPTV.

Lewiston, ID & Clarkston, WA—K66CE, Life of Victory TV Inc., 5970 W. 60th Ave., Arvada, CO. 100-w, lat. 46° 27' 04", long. 117° 02' 47".

Little Salmon River rural area—K13NH, Canyon TV Assn., Box 3618, New Meadows, CO (KIVI Ch. 6 Nampa-Boise-Caldwell)—1-w, lat. 45° 16' 00", long. 116° 19' 00".

Little Salmon River rural area (Pinehurst area)—K05FB, Canyon TV Assn., Box 3618, New Meadows, CO (KTVB Ch. 7 Boise)—1-w, lat. 45° 16' 00", long. 116° 19' 00".

Little Salmon River rural area (Pinehurst area)—K09HW, Canyon TV Assn., Box 3618, New Meadows, CO (KBCI-TV Ch. 2 Boise)—1-w, lat. 45° 16' 00", long. 116° 19' 00".

Lowman—K13IA, Eugene Television Inc., Box 2, Boise, ID 83707 (KBCI-TV Ch. 2 Boise)—1-w, lat. 44° 05' 41", long. 115° 37' 37".

Malad—K54AS, Oneida County Translator District, 346 N. Main, Malad, ID (KTVX Ch. 4 Salt Lake City, UT)—100-w, lat. 42° 04' 50", long. 112° 12' 29".

Malad—K56BM, Oneida County Translator District, 346 N. Main, Malad, ID (KSTU Ch. 13 Salt Lake City, UT)—100-w, lat. 42° 04' 50", long. 112° 12' 29".

Malad—K58AR, Oneida County Translator District, 346 N. Main, Malad, ID (KIDK Ch. 3 Idaho Falls-Pocatello-Blackfoot)—1-w, lat. 42° 05' 50", long. 112° 12' 29".

Malad—K60AZ, Oneida County Translator District, 346 N. Main, Malad, ID (KIFI-TV Ch. 8 Idaho Falls-Pocatello-Blackfoot)—1-w, lat. 42° 05' 50", long. 112° 12' 29".

Malad—K62BD, State Board of Education, c/o KISU-TV, Box 8111, Pocatello, ID 83209 (KISU-TV Ch. 10 Pocatello)—100-w, lat. 42° 05' 50", long. 112° 12' 29".

Malad-surrounding area—K52CO, Oneida County Translator District, Box 163, 346 N. Main, Malad, ID 83252 (KOOG-TV Ch. 30 Ogden, UT)—100-w, lat. 42° 04' 50", long. 112° 12' 29".

Malta—See K09IR, Albion.

May & Goldberg rural areas—K02LR, State Board of Education, c/o KISU-TV, Box 8111, Pocatello, ID 83209 (KISU-TV Ch. 10 Pocatello)—1-w, lat. 44° 19' 25", long. 113° 30' 46".

McCall—See K08JW, Cascade.

McCall & New Meadows—K05FG, State Board of Education, Boise State U., 1910 University Blvd., Boise, ID 83725 (KAID Ch. 4 Boise)—10-w, lat. 45° 00' 29", long. 116° 08' 00".

McCall & New Meadows—K10FD, Eugene Television Inc., Box 2, Boise, ID 83707 (KBCI-TV Ch. 2 Boise)—1-w, lat. 45° 00' 07", long. 116° 08' 03".

McCall & New Meadows—K13SO, King Bcstg. Co., Box 7, Boise, ID 83707 (KTVB Ch. 7 Boise)—1-w, lat. 45° 00' 07", long. 116° 08' 03".

Midvale—See K05DC, Cambridge.

Midvale—See K11PB, Cambridge.

Mink Creek—K08EZ, Mink Creek TV Corp., Box 162, RFD 2, Preston, ID (KUTV Ch. 2 Salt Lake City, UT)—1-w, lat. 42° 15' 10", long. 111° 43' 45".

Mink Creek—K10FF, Mink Creek TV Corp., Box 162, RFD 2, Preston, ID (KTVX Ch. 4 Salt Lake City, UT)—1-w, lat. 42° 15' 10", long. 111° 43' 45".

Mink Creek—K13HA, Mink Creek TV Corp., Box 162, RFD 2, Preston, ID (KSL-TV Ch. 5 Salt Lake City, UT)—1-w, lat. 42° 15' 10", long. 111° 43' 45".

Montpelier—See K08JR, Laketown, UT.

Montpelier—See K10LM, Laketown, UT.

Montpelier—See K12MI, Laketown, UT.

Montpelier—K21CE, Bear Lake County TV District, 177 N. 4th St., Montpelier, ID 83254 (KSTU Ch. 13 Salt Lake City, UT)—20-w, lat. 42° 23' 22", long. 111° 23' 05".

Montpelier—K23BV, Bear Lake County TV District, 177 N. 4th St., Montpelier, ID 83254 (KUTV Ch. 2 Salt Lake City, UT)—20-w, lat. 42° 23' 22", long. 111° 23' 05".

***Montpelier**—K25CK, Bear Lake County TV District, 177 N. 4th St., Montpelier, ID 83254 (KUED Ch. 7 Salt Lake City, UT)—20-w, lat. 42° 23' 22", long. 111° 23' 05".

Montpelier—K27CS, Bear Lake County TV District, 177 N. 4th St., Montpelier, ID 83254 (KSL-TV Ch. 5 Salt Lake City, UT)—20-w, lat. 42° 23' 22", long. 111° 23' 05".

Montpelier—K29BM, Bear Lake County TV District, 177 N. 4th St., Montpelier, ID 83254. 20-w, lat. 42° 23' 22", long. 111° 23' 05".

***Montpelier**—K31CI, Bear Lake County TV District, 177 N. 4th St., Montpelier, ID 83254 (KSL-TV Ch. 5 Salt Lake City, UT)—20-w, lat. 42° 23' 22", long. 111° 23' 05".

Montpelier—K57BN, State Board of Education, c/o KISU-TV, Box 8111, Pocatello, ID 83209 (KISU-TV Ch. 10 Pocatello)—100-w, lat. 42° 19' 07", long. 111° 16' 28".

Moscow—K50CV, Raymond D. Tucker, 113 Prospect, Lewiston, ID 83501. 100-w, lat. 46° 40' 43", long. 116° 58' 29".

Mullan—K10HC, Eagle Communications Inc., TV Bldg., 340 W. Main St., Missoula, MT 59802 (KECI-TV Ch. 13 Missoula, MT)—1-w, lat. 47° 27' 15", long. 115° 40' 23".

Naples—See K09HK, Bonners Ferry.

Naples—See K11HM, Bonners Ferry.

Naples—See K13HQ, Bonners Ferry.

Naples—See K67DI, Bonners Ferry.

New Meadows—See K05FG, McCall.

New Meadows—See K08JW, Cascade.

New Meadows—See K10FD, McCall.

Nezperce—See K26CK, Cottonwood.

Nezperce—See K43CI, Cottonwood.

Nezperce—See K48DH, Cottonwood.

Nezperce—See K59BA, Cottonwood.

Nezperce—See K69AK, Craigmont.

Nordman—See K05GL, Coolin.

Nordman—See K08JH, Coolin.

Nordman—See K10KR, Coolin.

Nordman—See K12LF, Coolin.

North Fork—See K02CE, Fourth of July Creek.

***North Fork**—K04MX, North Fork TV Assn., Box 1106, North Fork, ID (KPAX-TV Ch. 8 Missoula, MT)—10-w, lat. 45° 20' 50", long. 113° 54' 10".

North Lemhi Valley—See K09SD, Lemhi.

Oakley—See K14IC, Albion.

Orofino—K05BS, Banner TV Club, Orofino, ID (KLEW-TV Ch. 3 Lewiston)—1-w, lat. 46° 30' 00", long. 116° 13' 00".

Orofino—K07FT, Orofino TV Inc., Box 1141, Orofino, ID (KXLY-TV Ch. 4 Spokane, WA)—1-w, lat. 46° 28' 00", long. 116° 17' 00".

Orofino—K09FV, Orofino TV Inc., Box 1141, Orofino, ID (KREM-TV Ch. 2 Spokane, WA)—1-w, lat. 46° 28' 00", long. 116° 17' 00".

Orofino—K12DY, Orofino TV Inc., Box 1141, Orofino, ID (KHQ-TV Ch. 6 Spokane, WA)—1-w, lat. 46° 28' 00", long. 116° 17' 00".

Paris—See K08JR, Laketown, UT.

Paris—See K10LM, Laketown, UT.

Paris—See K12MI, Laketown, UT.

Paul—See K14IC, Albion.

Peck—K07BQ, Peck TV Club, Peck, ID (KXLY-TV Ch. 4 Spokane, WA)—1-w, lat. 46° 28' 42", long. 116° 27' 30".

Peck—K09AX, Peck TV Club, Peck, ID (KHQ-TV Ch. 6 Spokane, WA)—1-w, lat. 46° 28' 42", long. 116° 27' 30".

Pinehurst—See K05FB, Little Salmon River.

Pinehurst—See K09HW, Little Salmon River.

Portneuf River—See K11CP, Fish Creek.

Post Falls—See K26AD, Coeur d'Alene.

Preston—K26AA, Franklin County TV District 1, Box 168, Preston, ID (KISU-TV Ch. 10 Pocatello)—100-w, lat. 42° 07' 30", long. 111° 46' 30".

Preston—K28AA, Franklin County TV District 1, Box 168, Preston, ID (KUTV Ch. 2 Salt Lake City, UT)—100-w, lat. 42° 07' 30", long. 111° 46' 30".

Preston—K30AB, Franklin County TV District 1, Box 168, Preston, ID (KSTU Ch. 13 Salt Lake City, UT)—100-w, lat. 42° 07' 30", long. 111° 46' 30".

Preston—K32AD, Franklin County TV District 1, Box 168, Preston, ID (KTVX Ch. 4 Salt Lake City, UT)—20-w, lat. 42° 07' 30", long. 111° 46' 30".

Preston—K34AD, Franklin County TV District 1, Box 168, Preston, ID (KSL-TV Ch. 5 Salt Lake City, UT)—100-w, lat. 42° 07' 30", long. 111° 46' 30".

Preston—K36AD, Franklin County TV District 1, Box 168, Preston, ID (KIDK Ch. 3 Idaho Falls-Pocatello-Blackfoot)—100-w, lat. 42° 07' 30", long. 111° 46' 30".

Priest Lake—See K05GL, Coolin.

Priest Lake—See K08JH, Coolin.

Priest Lake—See K10KR, Coolin.

Priest Lake—See K12LF, Coolin.

Priest River & Sandpoint—K10GA, Regents of U. of Idaho, Radio-TV Center, U. of Idaho, Moscow, ID 83843 (KUID-TV Ch. 12 Moscow)—1-w, lat. 48° 20' 10", long. 116° 42' 24".

***Priest River & Sandpoint**—K64BD, Regents of U. of Idaho, Radio-TV Center, U. of Idaho, Moscow, ID 83843 (KUID-TV Ch. 12 Moscow)— 100-w, lat. 48° 19' 45", long. 116° 41' 35".

Priest River rural area—K57CM, Regents of U. of Idaho, Radio-TV Center, U. of Idaho, Moscow, ID 83843 (KUID-TV Ch. 12 Moscow)—1-w, lat. 48° 35' 38", long. 116° 54' 30".

Ranger Station—See K08JA, Crouch.

Ranger Station—See K11KS, Crouch.

Ranger Station—See K13LB, Crouch.

Raymond—See K08HO, Geneva.

Raymond—See K11FY, Geneva.

Raymond—See K13MH, Geneva.

Rexburg & St. Anthony—K13UF, Ambassador Media Corp., 7600 Potomac Falls Rd., McLean, VA 22102 (KPVI Ch. 6 Pocatello-Blackfoot-Idaho Falls)— 10-w, lat. 43° 49' 09", long. 111° 48' 37".

Rexburg, St. Anthony & Sugar City—K12MA, The Post Co., Box 2148, Idaho Falls, ID 83401 (KIFI-TV Ch. 8 Idaho Falls-Pocatello-Blackfoot)— 10-w, lat. 43° 45' 33", long. 111° 57' 51".

***Richfield**—K02JQ, State Board of Education, c/o KISU-TV, Box 8111, Pocatello, ID 83209 (KAID Ch. 4 Boise)—1-w, lat. 43° 06' 57", long. 114° 12' 15".

Riverside—See K08DU, Ahsahka.

Rose Lake & St. Maries—K69CN, Regents of U. of Idaho, Radio-TV Center, U. of Idaho, Moscow, ID 83843 (KUID-TV Ch. 12 Moscow)—100-w, lat. 47° 21' 49", long. 116° 20' 21".

Rupert—See K14IC, Albion.

Rupert—See K61AP, Albion.

Rupert—See K63BX, Burley.

Rupert—See K65AZ, Albion.

Rural Mountain Home—K39CF, Sawtooth Communications Inc., 1866 E. Chisholm Dr., Nampa, ID 83651 (KIVI Ch. 6 Nampa-Boise-Caldwell)—100-w, lat. 43° 07' 55", long. 115° 37' 48".

St. Anthony—See K12MA, Rexburg.

St. Anthony—See K13UF, Rexburg.

St. Maries—See K69CN, Rose Lake.

Salmon—K30BU, Salmon TV Translator District, Box 2308, Salmon, ID 83467 (KPVI Ch. 6 Pocatello-Blackfoot-Idaho Falls)—1-w, lat. 44° 42' 40", long. 113° 19' 25".

Salmon—K34CB, Salmon TV Translator District, Box 2308, Salmon, ID 83467 (KPVI Ch. 6 Pocatello-Blackfoot-Idaho Falls)—10-w, lat. 44° 40' 02", long. 113° 21' 00".

Salmon—K57CI, State Board of Education, c/o KISU-TV, Box 8111, Pocatello, ID 83209 (KISU-TV Ch. 10 Pocatello)—100-w, lat. 45° 08' 44", long. 114° 00' 30".

Salmon—K59AV, Salmon TV Translator District, Box 2308, Salmon, ID 83467 (KPAX-TV Ch. 8 Missoula, MT)—100-w, lat. 45° 08' 45", long. 114° 00' 30".

Salmon—K65BG, Salmon TV Translator District, Box 2308, Salmon, ID 83467 (KECI-TV Ch. 13 Missoula, MT)—100-w, lat. 45° 08' 45", long. 114° 00' 30".

Salmon—K69CA, Salmon TV Translator District, Box 2308, Salmon, ID 83467 (KIDK Ch. 3 Idaho Falls-Pocatello-Blackfoot)—100-w, lat. 45° 08' 45", long. 114° 00' 30".

Salmon (southern portion) & Williams Creek—K07PV, Salmon TV Translator District, Box 2308, Salmon, ID 83467 (KIDK Ch. 3 Idaho Falls-Pocatello-Blackfoot)—1-w, lat. 45° 04' 05", long. 113° 52' 30".

Sandpoint—See K10GA, Priest River.

Sandpoint—K20BZ, KAYU-TV Partners Ltd., 4600 S. Regal St., Spokane, WA 99223 (KAYU-TV Ch. 28 Spokane, WA)—100-w, lat. 48° 19' 53", long. 116° 41' 34". Note: Licensed as LPTV.

Sandpoint—See K64BD, Priest River.

Shelley—K13VJ, William L. Armstrong, 7600 Potomac Falls Rd., McLean, VA 22102 (KPVI Ch. 6 Pocatello-Blackfoot-Idaho Falls), lat. 43° 22' 47", long. 112° 07' 59". Note: Licensed as LPTV.

Shoshone—See K13LR, Filer.

Soda Springs—See K07BK, Bancroft.

Soda Springs—See K09ID, Bancroft.

Soda Springs—See K11BC, Bancroft.

Soda Springs—See K12LK, Bancroft.

Soda Springs—See K13AY, Bancroft.

***Soda Springs**—K44DH, Caribou County TV Assn., 398 N. Monsanto Blvd., Soda Springs, ID 83276 (KIFI-TV Ch. 8 Idaho Falls)—100-w, lat. 42° 37' 48", long. 111° 41' 00".

***Soda Springs**—K46BW, Caribou County TV Assn., 398 N. Monsanto Blvd., Soda Springs, ID 83276 (KPVI Ch. 6 Pocatello-Blackfoot-Idaho Falls)— 80-w, lat. 42° 37' 48", long. 111° 41' 00".

***Soda Springs**—K50BY, Caribou County TV Assn., 398 N. Monsanto Blvd., Soda Springs, ID 83276 (KSTU Ch. 13 Salt Lake City, UT)—80-w, lat. 42° 37' 48", long. 111° 41' 00".

***South Salmon City**—K11SO, Salmon TV Translator District, Box 2308, Salmon, ID 83467 (KIFI-TV Ch. 8 Idaho Falls-Pocatello-Blackfoot)— 1-w, lat. 45° 04' 05", long. 113° 52' 30".

Spalding—See K10LF, Lapwai.

Stites—See K05GQ, Kooskia.

Stites—K07EW, Stites Community TV, Box 23, Stites, ID (KXLY-TV Ch. 4 Spokane, WA)—1-w, lat. 46° 05' 44", long. 115° 58' 25".

Stites—K09IC, Stites Community TV, Box 23, Stites, ID (KREM-TV Ch. 2 Spokane, WA)—1-w, lat. 46° 05' 44", long. 115° 58' 25".

Stites—K11ID, Stites Community TV, Box 23, Stites, ID (KHQ-TV Ch. 6 Spokane, WA)—1-w, lat. 46° 05' 44", long. 115° 58' 25".

Stump Creek—See K10LO, Tygee Valley.

Stump Creek—See K12ML, Tygee.

Sugar City—See K12MA, Rexburg.

Sun Valley—See K04EF, Hailey.

Sun Valley—See K13HG, Ketchum.

Swan Valley—See K13QH, Irwin.

Tendoy—See K09SD, Lemhi.

Tendoy—See K55AI, Baker.

Terrace Lakes—See K03ET, Crouch.

Terrace Lakes—See K05EY, Crouch.

Terrace Lakes—See K09LB, Crouch.

Tetonia—See K05GU, Driggs.

Tetonia—See K07QC, Driggs.

Tetonia—See K13QE, Driggs.

Twin Falls—See K13LR, Filer.

***Twin Falls**—K17CW, Sawtooth Communications Inc., 1866 E. Chisolm Dr., Nampa, ID 83651. Lat. 42° 33' 28", long. 114° 31' 10".

Twin Falls—K68CO, Sawtooth Communications Inc., 1866 E. Chisholm Dr., Nampa, ID 83651 (KMI Ch. 6 Nampa-Boise-Caldwell)—941-w, lat. 42° 43' 45", long. 114° 24' 55".

Twin Falls & Jerome—K51AU, Ambassador Media Corp., 7600 Potomac Falls Rd., McLean, VA 22102 (KPVI Ch. 6 Pocatello-Blackfoot-Idaho Falls)—100-w, lat. 42° 43' 42", long. 114° 24' 43".

Tygee & Stump Creek—K12ML, Tygee Valley Ranch, Box 428, Auburn, WY 83111 (KIFI-TV Ch. 8 Idaho Falls-Pocatello-Blackfoot)—1-w, lat. 42° 48' 12", long. 111° 03' 40".

Tygee Valley & Stump Creek—K10LO, Stump Tygee Translator Station, Box 428, Auburn, WY 83111 (KIDK Ch. 3 Idaho Falls-Pocatello-Blackfoot; KIFI-TV Ch. 8 Idaho Falls-Pocatello-Blackfoot)—1-w, lat. 42° 48' 12", long. 111° 03' 40".

Victor—See K05GU, Driggs.

Victor—See K13QE, Driggs.

Warm Springs—See K13HG, Ketchum.

White Bird—K09GK, White Bird TV Assn., White Bird, ID (KREM-TV Ch. 2 Spokane, WA)—1-w, lat. 45° 51' 08", long. 116° 14' 04".

White Bird—K11BJ, White Bird TV Assn., White Bird, ID (KHQ-TV Ch. 6 Spokane, WA)—1-w, lat. 45° 51' 08", long. 116° 14' 06".

White Bird—K13JL, White Bird TV Assn., White Bird, ID (KXLY-TV Ch. 4 Spokane, WA)—1-w, lat. 45° 51' 08", long. 116° 14' 06".

Williams Creek—See K07PV, Salmon.

Illinois

†**Aurora**—NEW, Ch. 69, Neighborhood TV Co. Inc., Box 22073, Phoenix, AZ 85028 (KUSK Ch. 7 Prescott-Phoenix, AZ via satellite)—100-w, lat. 41° 48' 39", long. 88° 17' 02".

Carbondale—W10AH, Paducah Newspapers Inc., Box 1197, Paducah, KY 42002-1197 (WPSD-TV Ch. 6 Paducah, KY)—10-w, lat. 37° 42' 29", long. 89° 14' 05".

Danville—W68AA, WAND Television Corp., 904 Southside Dr., Decatur, IL 62525 (WAND Ch. 17 Decatur)—1000-w, lat. 40° 07' 30", long. 87° 37' 40".

***DeKalb**—W69BE, Channel America LPTV Holdings Inc., Suite 804, 24 W. 57th St., New York, NY 10019 (KTBN-TV Ch. 40 Santa Ana-Los Angeles, CA via satellite)—100-w, lat. 41° 56' 02", long. 088° 45' 39".

Galesburg—W42AS, Terre Haute Independent Bcstrs. Inc., Box 719, Terre Haute, IN 47808 (WBAK-TV Ch. 38 Terre Haute, IN), lat. 40° 56' 49", long. 90° 22' 23".

Joliet—NEW, Terre Haute Independent Bcstrs. Inc., Box 719, Terre Haute, IN 47808 (WBAK-TV Ch. 38 Terre Haute, IN), lat. 41° 32' 10", long. 88° 03' 15".

Robinson—W57AO, Full Gospel Business Men's Fellowship International-Robinson Chapter, 203 W. Plum, Robinson, IL. 100-w, lat. 39° 06' 58", long. 87° 48' 29".

Rockford—W33AR, Weigel Bcstg. Co., 141 W. Jackson Blvd., Chicago, IL 60604 (WCIU-TV Ch. 26 Chicago)—1000-w, lat. 42° 17' 48", long. 89° 10' 15". Note: Licensed as LPTV.

***Springfield**—W65BV, West Central Illinois Educational Telecommunications, Box 6248, Springfield, IL 62708 (WSEC Ch. 14 Jacksonville)—1000-w, lat. 39° 46' 52", long. 89° 36' 17".

Sterling—W61BV, Black Hawk College, 6600 34th Ave., Moline, IL 61265 (WQPT-TV Ch. 24 Moline)—1000-w, lat. 41° 53' 52", long. 89° 36' 20". Note: Licensed as LPTV.

Indiana

***Chesterton**—W54BK, Studio 5 Inc.—657-w, lat. 41° 31' 22", long. 87° 01' 28".

Clarksville—W26AS, Brightness Ministries Inc., Box 1462, Jeffersonville, IN 47131 (W05BA Ch. 5 Jeffersonville)—1000-w, lat. 38° 21' 23", long. 85° 50' 52".

Columbus—W57AU, Full Gospel Business Men's Fellowship International-Indiana Chapter, 3321 Westenedge Dr., Columbus, IN. 100-w, lat. 39° 11' 16", long. 85° 40' 34".

***Evansville**—W38BK, Tri-State Christian TV Inc., Box 1010, Marion, IL 62959. 701-w, lat. 37° 53' 17", long. 87° 32' 37". Requests modification of CP to 1000-w, lat. 37° 52' 45", long. 87° 27' 17". BMPTT-910503DS. Requests assignment of license to Trinity Bcstg. Network. BAPTTL-910516IA.

Fort Wayne—W39AA, Fort Wayne Public TV Inc., 7340 Blackhawk Lane, Fort Wayne, IN (WBGU-TV Ch. 27 Bowling Green, OH)—1000-w, lat. 41° 06' 13", long. 85° 11' 28".

Muncie—W32AC, Full Gospel Business Men's Fellowship International-Muncie Chapter, 303 Riley Rd., Muncie, IN. 100-w, lat. 40° 06' 43", long. 85° 28' 32".

***New Albany**—W08CT, Brightness Ministries Inc., Box 1462, Jeffersonville, IN 47131. 10-w, lat. 38° 18' 27", long. 85° 47' 48".

South Bend—W69BT, Weigel Bcstg. Co., 141 W. Jackson Blvd., Chicago, IL 60604 (WCIU-TV Ch. 26 Chicago, IL)—1000-w, lat. 41° 40' 36", long. 86° 15' 08". Note: Licensed as LPTV.

Iowa

Algona—K28CT, Duchossois Communications of Iowa Inc., 4023 Fleur Dr., Des Moines, IA 50321 (KDSM-TV Ch. 17 Des Moines), lat. 43° 04' 05", long. 94° 12' 08".

***Athelstan**—K69FA, Commonwealth Capital Partners, 40th & Faraon Sts., St. Joseph, MO 64506 (KQTV Ch. 2 St. Joseph, MO)—1000-w, lat. 40° 34' 53", long. 94° 34' 12".

Bedford—K10GI, City of Bedford, City Clerk, Bedford, IA (KMTV Ch. 3 Omaha, NE)—1-w, lat. 40° 40' 46", long. 94° 43' 31".

Bedford—K12GN, City of Bedford, City Clerk, Bedford, IA (WOWT Ch. 6 Omaha, NE)—1-w, lat. 40° 40' 46", long. 94° 43' 31".

***Burlington**—K36BU, Arapahoe County TV Club, 18100 E. Berry Dr., Aurora, CO 80015 (WTBS Ch. 17 Atlanta, GA via satellite)—1000-w, lat. 40° 49' 52", long. 91° 16' 55".

Carroll—K72CP, City of Carroll, City Hall, 120 E. 5th St., Carroll, IA (KDIN-TV Ch. 11 Des Moines)—20-w, lat. 42° 02' 54", long. 94° 51' 28".

Carroll—K74BM, City of Carroll, City Hall, 120 E. 5th St., Carroll, IA (WOI-TV Ch. 5 Ames-Des Moines)—100-w, lat. 42° 02' 54", long. 94° 51' 28".

Carroll—K78AW, City of Carroll, City Hall, 120 E. 5th St., Carroll, IA. 100-w, lat. 42° 02' 54", long. 94° 51' 28".

Carroll—K82AN, City of Carroll, City Hall, 120 E. 5th St., Carroll, IA. 100-w, lat. 42° 02' 54", long. 94° 51' 28".

Clarinda—K56AF, City of Clarinda, 200 S. 15th St., Clarinda, IA (KMTV Ch. 3 Omaha, NE)—100-w, lat. 40° 44' 28", long. 95° 03' 37".

Clarinda—K58AE, City of Clarinda, 200 S. 15th St., Clarinda, IA (WOWT Ch. 6 Omaha, NE)—100-w, lat. 40° 44' 28", long. 95° 03' 37".

Clarinda—K60AK, City of Clarinda, 200 S. 15th St., Clarinda, IA (KETV Ch. 7 Omaha, NE)—100-w, lat. 40° 44' 28", long. 95° 03' 37".

Clarinda—K64AH, City of Clarinda, 200 S. 15th St., Clarinda, IA (KDIN-TV Ch. 11 Des Moines)—100-w, lat. 40° 44' 28", long. 95° 03' 37".

Clarinda—K66AL, City of Clarinda, 200 S. 15th St., Clarinda, IA. 100-w, lat. 40° 44' 28", long. 95° 03' 37".

Decorah—K12EA, Guy Gannett Publishing Co., Box 3131, Cedar Rapids, IA 52406 (KGAN Ch. 2 Cedar Rapids-Waterloo)—1-w, lat. 43° 17' 42", long. 91° 48' 12".

Decorah—K14AF, Iowa Public Bcstg. Board, Iowa Public Television, Box 1758, Des Moines, IA 50306 (KYIN Ch. 24 Mason City)—1000-w, lat. 43° 19' 30", long. 91° 46' 00".

Fenton & Ringsted—K56BF, The Kiwanis Club of Ringsted, 607 2nd Ave. W, West Bend, IA. 20-w, lat. 43° 03' 24", long. 94° 24' 49".

Fort Madison & surrounding area—K38AB, Iowa Public Bcstg. Board, Iowa Public Television, Box 1758, Des Moines, IA 50306 (KIIN-TV Ch. 12 Iowa City)—1000-w, lat. 40°37' 55", long. 91° 26' 01".

Iowa City—K74CU, Guy Gannett Publishing Co., Box 3131, Cedar Rapids, IA 52406 (KGAN Ch. 2 Cedar Rapids-Waterloo)—100-w, lat. 41° 41' 02", long. 91° 30' 16".

Iowa City—K79BL, Broad Street TV L.P., 805 Brady St., Davenport, IA (KWQC-TV Ch. 6 Davenport)—100-w, lat. 41° 41' 02", long. 91° 30' 16".

Keokuk & surrounding area—K44AB, Iowa Public Bcstg. Board, Iowa Public Television, Box 1758, Des Moines, IA 50306 (KIIN-TV Ch. 12 Iowa City)—100-w, lat. 40° 24' 40", long. 91° 24' 14".

Keosauqua & surrounding area—K54AF, Iowa Public Bcstg. Board, Iowa Public Television, Box 1758, Des Moines, IA 50306 (KIIN-TV Ch. 12 Iowa City)—100-w, lat. 40° 43' 04", long. 91° 56' 23".

Lansing—K41AD, Iowa Public Bcstg. Board, Iowa Public Television, Box 1758, Des Moines, IA 50306 (KRIN Ch. 32 Waterloo)—1000-w, lat. 43° 21' 10", long. 93° 13' 00".

McGregor—See K12DZ, Prairie du Chien, WI.

Mount Ayr—K10FY, City of Mount Ayr, City Clerk, Mount Ayr, IA. 1-w, lat. 40° 42' 54", long. 94° 14' 17".

Newell—See K40CD, Storm Lake.

Ottumwa—K23CI, Ottumwa Area Translator System Inc., 925 Queen Ann Ave., Ottumwa, IA (KCCI-TV Ch. 8 Des Moines)—100-w, lat. 40° 57' 50", long. 92° 23' 50".

Ottumwa—K25DE, Ottumwa Area Translator System Inc., 925 Queen Ann Ave., Ottumwa, IA (KDSM-TV Ch. 17 Des Moines)—79-w, lat. 40° 57' 50", long. 92° 23' 50".

Ottumwa—K27CV, Ottumwa Area Translator System Inc., 925 Queen Ann Ave., Ottumwa, IA (WHO-TV Ch. 13 Des Moines)—100-w, lat. 40° 57' 50", long. 92° 23' 50".

Ottumwa & surrounding area—K33AA, Iowa Public Bcstg. Board, Iowa Public Television, Box 1758, Des Moines, IA 50306 (KIIN-TV Ch. 12 Iowa City)—1000-w, lat. 40° 57' 40", long. 92° 22' 11".

Ringsted—See K56BF, Fenton.

Rock Rapids & surrounding area—K25AA, Iowa Public Bcstg. Board, Iowa Public Television, Box 1758, Des Moines, IA 50306 (KSIN Ch. 27 Sioux City)—1000-w, lat. 43° 22' 36", long. 96° 11' 46".

Rolfe—K72BL, Greater Rolfe Club, 705 Grant, Rolfe, IA (WOI-TV Ch. 5 Ames-Des Moines)—10-w, lat. 42° 48' 27", long. 94° 31' 37".

Sibley & surrounding area—K33AB, Iowa Public Bcstg. Board, Iowa Public Television, Box 1758, Des Moines, IA 50306 (KSIN Ch. 27 Sioux City)— 1000-w, lat. 43° 24' 10", long. 95° 40' 15".

Spencer—K55FL, KMEG Television Inc., Box 657, Sioux City, IA 51102 (KMEG Ch. 14 Sioux City)—1000-w, lat. 43° 15' 22", long. 94° 58' 34". Note: Licensed as LPTV.

Spencer—K76CE, Spencer Area TV Inc., 918 E. 10th St., Spencer, IA. 100-w, lat. 43° 15' 23", long. 095° 11' 31".

Spencer—K78BZ, Spencer Area TV Inc., 918 E. 10th St., Spencer, IA (KTIV Ch. 4 Sioux City)—100-w, lat. 43° 15' 23", long. 95° 11' 31".

Spencer—K80AO, Spencer Area TV Inc., 918 E. 10th St., Spencer, IA (KELO-TV Ch. 11 Sioux Falls, SD)—100-w, lat. 43° 15' 25", long. 95° 11' 31".

Spencer—K83AU, Spencer Area TV Inc., 918 E. 10th St., Spencer, IA (KUSD-TV Ch. 2 Vermillion, SD)—100-w, lat. 43° 15' 23", long. 95° 11' 31".

Storm Lake/Newell—K40CD, KMEG Television Inc., Box 657, Sioux City, IA 51102 (KMEG Ch. 14 Sioux City)—1000-w, lat. 42° 40' 07", long. 94° 59' 26". Note: Licensed as LPTV.

Washington—K13MN, Guy Gannett Publishing Co., Box 3131, Cedar Rapids, IA 52406 (KGAN Ch. 2 Cedar Rapids-Waterloo)—10-w, lat. 41° 19' 00", long. 91° 41' 30".

Waterloo—K65BY, Full Gospel Businessmen's Fellowship International, RR 1, Box 61, Traer, IA 50675 (KTBN-TV Ch. 40 Santa Ana-Los Angeles, CA via satellite)—100-w, lat. 42° 18' 22", long. 092° 28' 27".

Kansas

Atwood—K13QO, City of Atwood, City Clerk, 112 S. 3rd, Atwood, KS (KLNE-TV Ch. 3 Lexington, NE)—1-w, lat. 39° 47' 49", long. 101° 02' 25".

Blue Rapids—K02HD, Blue Rapids Chamber of Commerce, 606 Geneseo St., Blue Rapids, KS (KSNB-TV Ch. 4 Superior, NE)—1-w, lat. 39° 40' 10", long. 96° 39' 05".

Blue Rapids—K05EV, Blue Rapids Chamber of Commerce, 606 Geneseo St., Blue Rapids, KS (KSNT Ch. 27 Topeka)—1-w, lat. 39° 40' 10", long. 96° 39' 05".

Blue Rapids—K07KK, Blue Rapids Chamber of Commerce, 606 Geneseo St., Blue Rapids, KS (WIBW-TV Ch. 13 Topeka)—1-w, lat. 39° 40' 10", long. 96° 39' 05".

Clay Center—K08AD, City of Clay Center, Box 117, Clay Center, KS (WIBW-TV Ch. 13 Topeka)—10-w, lat. 39° 23' 30", long. 97° 07' 00".

Coffeyville—K04EJ, Coffeyville Community College, Box 2, Tulsa, OK 74105. 10-w, lat. 37° 00' 55", long. 95° 38' 18".

Concordia—K64BS, Smoky Hills Public TV, 6th & Elm Sts., Bunker Hill, KS 67626 (KOOD Ch. 9 Hays-Russell-Great Bend-Salina)—1-w, lat. 39° 32' 20", long. 97° 41' 42".

***Dodge City**—K34CP, Clear Channel TV Inc., 316 N. West St., Wichita, KS 67203 (KSAS-TV Ch. 24 Wichita)—lat. 37° 46' 48", long. 100° 27' 36".

Frankfort—K06ID, City of Frankfort, 109 N. Kansas, Frankfort, KS (KSNT Ch. 27 Topeka)—1-w, lat. 39° 41' 25", long. 96° 24' 46".

Frankfort—K08HX, City of Frankfort, 109 N. Kansas, Frankfort, KS (WIBW-TV Ch. 13 Topeka)—1-w, lat. 39° 41' 25", long. 96° 24' 46".

Goodland—K23BU, Smoky Hills Public TV, 6th & Elm Sts., Bunker Hill, KS 67626 (KOOD Ch. 9 Hays-Russell-Great Bend-Salina)—1000-w, lat. 39° 28' 09", long. 101° 33' 20".

***Great Bend**—K14HK, Clear Channel TV Inc., 316 N. West St., Wichita, KS 67203 (KSAS-TV Ch. 24 Wichita)—1000-w, lat. 38° 37' 54", long. 98° 50' 52".

Great Bend—K69DQ, Chronicle Bcstg. of Wichita Inc., Box 10, Wichita, KS 67201 (KAKE-TV Ch. 10 Wichita)—100-w, lat. 38° 24' 34", long. 98° 43' 15".

Greenleaf—K07LG, City of Greenleaf, Greenleaf, KS (KSNT Ch. 27 Topeka)—1-w, lat. 39° 43' 40", long. 96° 58' 45".

Hays—K25CV, Chronicle Bcstg. of Wichita Inc., Box 10, Wichita, KS 67201 (KAKE-TV Ch. 10 Wichita)—100-w, lat. 38° 54' 54", long. 99° 19' 39".

Herington—K71BO, Chronicle Bcstg. of Wichita Inc., Box 10, Wichita, KS 67201 (KAKE-TV Ch. 10 Wichita)—100-w, lat. 38° 38' 20", long. 96° 57' 48".

Hoxie—K05FV, City of Hoxie, City Clerk, 1024 Royal Ave., Hoxie, KS (KWNB-TV Ch. 6 Hayes Center, NE)—10-w, lat. 39° 20' 10", long. 100° 26' 20".

Hoxie & immediate area—K11MZ, City of Hoxie, City Clerk, 1024 Royal Ave., Hoxie, KS (KLNE-TV Ch. 3 Lexington, NE)—1-w, lat. 39° 22' 30", long. 100° 27' 00".

Hoxie & rural area—K69DB, Sheridan County, 929 9th St., Hoxie, KS (KOOD Ch. 9 Hays-Russell-Great Bend-Salina)—100-w, lat. 39° 20' 03", long. 100° 26' 19".

***Iola**—K26AE, Washburn U. of Topeka, Iola, KS (KSNF Ch. 16 Joplin, MO)—1000-w, lat. 37° 54' 30", long. 95° 07' 25".

Iola—K30AL, Washburn U. of Topeka, Iola, KS (KTWU Ch. 11 Topeka)— 1000-w, lat. 37° 54' 30", long. 95° 07' 25".

Lawrence—K07JL, Stauffer Communications Inc., Box 119, Topeka, KS 66601 (WIBW-TV Ch. 13 Topeka)—10-w, lat. 38° 59' 15", long. 95° 10' 01".

There is no more visible place for your advertising message than the pages of the
Television & Cable Factbook

Linn—K08IH, City of Linn, Linn, KS (KSNT Ch. 27 Topeka)—1-w, lat. 39° 41' 00", long. 97° 05' 00".

***Luray**—K11OH, City of Luray, Main St., Luray, KS (KLNE-TV Ch. 3 Lexington, NE)—1-w, lat. 39° 05' 56", long. 98° 41' 16".

***Luray**—K13OV, City of Luray, Main St., Luray, KS (KSNB-TV Ch. 4 Superior, NE)—1-w, lat. 39° 05' 56", long. 98° 41' 16".

Manhattan—K70EN, Kansas State U. Foundation, Hollis House, 1408 Denison, Manhattan, KS 66506 (KAKE-TV Ch. 10 Wichita)—100-w, lat. 39° 09' 48", long. 96° 31' 54".

Marysville—K08ED, Stauffer Communications Inc., Box 119, Topeka, KS 66601 (WIBW-TV Ch. 13 Topeka)—10-w, lat. 39° 49' 16", long. 96° 38' 35".

Natoma—K11NS, City of Natoma, City Clerk, Natoma, KS (KLNE-TV Ch. 3 Lexington, NE)—1-w, lat. 39° 10' 24", long. 99° 02' 04".

Natoma—K13OM, City of Natoma, City Clerk, Natoma, KS (KSNB-TV Ch. 4 Superior, NE)—1-w, lat. 39° 10' 24", long. 99° 02' 04".

***Norton**—K39BS, Smoky Hills Public TV, 6th & Elm Sts., Bunker Hill, KS 67626 (KOOD Ch. 9 Hays-Russell-Great Bend-Salina)—100-w, lat. 39° 48' 23", long. 99° 53' 11".

Oakley—K15CG, Smoky Hills Public TV, 6th & Elm Sts., Bunker Hill, KS 67626 (KOOD Ch. 9 Hays-Russell-Great Bend-Salina)—1000-w, lat. 39° 07' 06", long. 100° 51' 07".

Oberlin—K32BY, Smoky Hill Public TV, Box 9, Bunker Hill, KS 67626. 1000-w, lat. 39° 49' 48", long. 100° 42' 04".

Phillipsburg—K66CD, Smoky Hills Public TV, 6th & Elm Sts., Bunker Hill, KS 67626 (KOOD Ch. 9 Hays-Russell-Great Bend-Salina)—100-w, lat. 39° 55' 10", long. 99° 19' 43".

Quinter—K10JO, City of Quinter, Box 29, Rte. 1, Quinter, KS (KLNE-TV Ch. 3 Lexington, NE)—5-w, lat. 39° 04' 00", long. 100° 14' 20".

Quinter—K12KH, City of Quinter, Box 29, Rte. 1, Quinter, KS (KWNB-TV Ch. 6 Hayes Center, NE)—5-w, lat. 39° 04' 00", long. 100° 14' 20".

Russell—K20BU, Chronicle Bcstg. of Wichita Inc., Box 10, Wichita, KS 67201 (KAKE-TV Ch. 10 Wichita)—100-w, lat. 38° 54' 55", long. 98° 51' 56".

St. Francis—K04AT, St. Francis Chamber of Commerce, 413 E. Washington, St. Francis, KS (KSNK Ch. 8 McCook, NE-Oberlin, KS)—1-w, lat. 39° 48' 03", long. 101° 47' 02".

***Salina**—K06LZ, SJL of Kansas Corp., Box 333, Wichita, KS 67201 (KSNW Ch. 3 Wichita), lat. 38° 50' 29", long. 97° 40' 03".

Salina—K22CP, Chronicle Bcstg. of Wichita Inc., Box 10, Wichita, KS 67201 (KAKE-TV Ch. 10 Wichita)—100-w, lat. 38° 50' 27", long. 97° 40' 07".

Selden—K13NP, City of Selden, City Clerk, Main St., Selden, KS (KWNB-TV Ch. 6 Hayes Center, NE)—5-w, lat. 39° 32' 38", long. 100° 34' 01".

Studley-Tasco—K57EO, Smoky Hills Public TV, 6th & Elm Sts., Bunker Hill, KS 67626 (KOOD Ch. 9 Hays-Russell-Great Bend-Salina)—1-w, lat. 39° 20' 59", long. 100° 04' 34".

Syracuse—K08CA, S.B. TV Booster Station, Box HH, Syracuse, KS (KBSD-TV Ch. 6 Ensign)—1-w, lat. 38° 00' 00", long. 101° 44' 40".

Tasco—See K57EO, Studley.

Topeka—K07GF, Stauffer Communications Inc., Box 119, Topeka, KS 66601 (WIBW-TV Ch. 13 Topeka)—1-w, lat. 39° 02' 12", long. 95° 36' 55".

Waterville—K06FP, City of Waterville, Waterville, KS (KSNT Ch. 27 Topeka)—1-w, lat. 39° 41' 12", long. 96° 45' 05".

Waterville—K08HG, City of Waterville, Waterville, KS (WIBW-TV Ch. 13 Topeka)—1-w, lat. 39° 41' 12", long. 96° 45' 05".

Kentucky

Annville, Gray Hawk, McKee & Tyner—W04AC, Multimedia WBIR Inc., Box 2760, Greenville, SC 29602 (WBIR-TV Ch. 10 Knoxville, TN)—10-w, lat. 37° 23' 25", long. 83° 56' 21".

Artemus, Barbourville, Boone Heights & Heidrick—W12AY, Kentucky Authority for ETV, 600 Cooper Dr., Lexington, KY 40502 (WKSO-TV Ch. 29 Somerset)—1-w, lat. 36° 51' 59", long. 83° 54' 00".

Augusta—W56AT, Kentucky Authority for ETV, 600 Cooper Dr., Lexington, KY 40502 (WCVN Ch. 54 Covington)—100-w, lat. 38° 46' 45", long. 64° 00' 33".

Barbourville—W04AF, Barbourville Area TV Corp., 224 N. Main St., Barbourville, KY (WBIR-TV Ch. 10 Knoxville, TN)—1-w, lat. 36° 51' 58", long. 83° 54' 00".

Barbourville—W07AH, Barbourville Area TV Corp., 224 N. Main St., Barbourville, KY (WATE-TV Ch. 6 Knoxville, TN)—1-w, lat. 36° 51' 58", long. 83° 54' 00".

Barbourville—See W12AY, Artemus.

Boone Heights—See W12AY, Artemus.

Burkesville—W07AX, City of Burkesville, Box 171, Burkesville, KY (WTVF Ch. 5 Nashville, TN)—1-w, lat. 36° 47' 06", long. 85° 21' 43".

Corbin & Woodbine—W08AJ, Kiwanis Club of Corbin, 1201 S. Main, Corbin, KY (WLOS Ch. 13 Greenville-Spartanburg, SC & Asheville, NC)—1-w, lat. 36° 56' 12", long. 84° 05' 44".

Cowan Creek, Eolia & Oven Fork—W09AX, Kentucky Authority for ETV, 600 Cooper Dr., Lexington, KY 40502 (WKHA Ch. 35 Hazard)—1-w, lat. 37° 04' 27", long. 82° 48' 44".

Cumberland, Lynch & Totz—W08AZ, Multimedia WBIR Inc., Box 2760, Greenville, SC 29602 (WBIR-TV Ch. 10 Knoxville, TN)—1-w, lat. 36° 59' 05", long. 83° 00' 53".

Eolia—See W09AX, Cowan Creek.

Eolia & Whitesburg—W07AS, Whitesburg TV Translator Inc., Box 610, Whitesburg, KY (WBIR-TV Ch. 10 Knoxville, TN)—1-w, lat. 37° 06' 38", long. 82° 44' 18".

Falmouth—W56AM, Kentucky Authority for ETV, 600 Cooper Dr., Lexington, KY 40502 (WKON Ch. 52 Owenton)—100-w, lat. 38° 40' 09", long. 84° 19' 35".

Gray Hawk—See W04AC, Annville.

Hawesville—W55AJ, Kentucky Authority for ETV, 600 Cooper Dr., Lexington, KY 40502 (WKMA Ch. 35 Madisonville)—100-w, lat. 37° 53' 43", long. 86° 44' 54".

Heidrick—See W12AY, Artemus.

***Hopkinsville**—W57AJ, Kentucky Authority for ETV, 600 Cooper Dr., Lexington, KY 40502 (WKMA Ch. 35 Madisonville)—10-w, lat. 36° 52' 46", long. 87° 29' 13".

Letcher—W67AN, Kentucky Authority for ETV, 600 Cooper Dr., Lexington, KY 40502 (WKHA Ch. 35 Hazard)—10-w, lat. 37° 08' 42", long. 82° 56' 42".

***London**—W24AS, Kentucky Authority for ETV, 600 Cooper Dr., Lexington, KY 40502. 100-w, lat. 37° 08' 51", long. 84° 06' 24".

Louisa—W10AR, Kentucky Authority for ETV, 600 Cooper Dr., Lexington, KY 40502 (WKMR Ch. 38 Morehead)—1-w, lat. 38° 06' 36", long. 82° 36' 35".

Lynch—See W08AZ, Cumberland.

Manchester—W03AB, Curtis Carpenter, Rte. 3, Manchester, KY. 1-w, lat. 37° 08' 25", long. 83° 45' 00".

Mayking & Whitesburg—W66AH, Kentucky Authority for ETV, 600 Cooper Dr., Lexington, KY 40502 (WKHA Ch. 35 Hazard)—100-w, lat. 37° 06' 38", long. 82° 44' 15".

McKee—See W04AC, Annville.

Middlesboro—W04AH, Multimedia WBIR Inc., Box 2760, Greenville, SC 29602 (WBIR-TV Ch. 10 Knoxville, TN)—1-w, lat. 36° 36' 33", long. 83° 42' 38".

Monticello—W12AD, Bill Breeding, 205 N. Main St., Monticello, KY (WBIR-TV Ch. 10 Knoxville, TN)—1-w, lat. 36° 48' 58", long. 84° 51' 10".

Oven Fork—See W09AX, Cowan Creek.

***Pikeville**—W32AG, West Virginia Telecasting Inc., 23 Broadcast Plaza, Hurricane, WV 25526 (WVAH-TV Ch. 11 Charleston-Huntington, WV)—1000-w, lat. 37° 27' 58", long. 82° 33' 02".

Pineville—W08BL, Kentucky Authority for ETV, 600 Cooper Dr., Lexington, KY 40502 (WKSO-TV Ch. 29 Somerset)—1-w, lat. 36° 45' 17", long. 83° 42' 11".

Tompkinsville & surrounding rural area—W55AL, Kentucky Authority for ETV, 600 Cooper Dr., Lexington, KY 40502 (WKSO-TV Ch. 29 Somerset)—100-w, lat. 36° 38' 58", long. 85° 43' 56".

Totz—See W08AZ, Cumberland.

Tyner—See W04AC, Annville.

Whitesburg—W04AX, Holston Valley Bcstg. Corp., Box WKPT, Kingsport, TN 37662 (WKPT-TV Ch. 19 Kingsport-Johnson City-Bristol, TN)—1-w, lat. 37° 06' 38", long. 82° 44' 18".

Whitesburg—See W07AS, Eolia.

Whitesburg—See W66AH, Mayking.

Woodbine—See W08AJ, Corbin.

Louisiana

Alexandria—K47DW, Charles Chatelain, 1500 Eraste Landry Rd., Lafayette, LA 70506 (KADN Ch. 15 Lafayette), lat. 31° 16' 04", long. 92° 26' 24".

Baton Rouge—K07UJ, Great Oaks Bcstg. Corp., 914 N. Foster Dr., Baton Rouge, LA 70806 (W19AW Ch. 19 Baton Rouge)—100-w, lat. 30° 26' 02", long. 91° 05' 09".

Baton Rouge—K65EF, Great Oaks Bcstg. Corp., 914 N. Foster Dr., Baton Rouge, LA 70806 (W19AW Ch. 19 Baton Rouge)—200-w, lat. 30° 26' 15", long. 91° 05' 09". Note: Licensed as LPTV.

Crowley—W65AS, Full Gospel Business Men's Fellowship, 233 W. Hall St., Lake Charles, LA. 100-w, lat. 30° 11' 00", long. 92° 21' 50". Note: Licensed as LPTV.

***Garyville**—W51BC, Educational Broadcasting Foundation Inc., 2929 S. Carrollton Ave., New Orleans, LA 70118 (WLAE-TV Ch. 32 New Orleans)— 1000-w, lat. 30° 04' 37", long. 90° 37' 19".

***Hammond**—K56DS, Louisiana TV Bcstg., 1650 Highland Rd., Baton Rouge, LA 70802 (WBRZ Ch. 2 Baton Rouge)—100-w, lat. 30° 32' 26", long. 90° 29' 07".

Lake Charles—W63AQ, Full Gospel Business Men's Fellowship, 233 W. Hall St., Lake Charles, LA. 14.1-w, lat. 30° 12' 35", long. 93° 12' 43".

***Morgan City**—K57DI, Louisiana TV Bcstg., 1650 Highland Rd., Baton Rouge, LA 70802 (WBRZ Ch. 2 Baton Rouge)—1026-w, lat. 29° 41' 22", long. 91° 13' 27".

***New Orleans**—W61AZ, Channel America LPTV Holdings Inc., Suite 804, 24 W. 57th St., New York, NY 10019 (KTBN-TV Ch. 40 Santa Ana-Los Angeles, CA via satellite)—100-w, lat. 29° 57' 14", long. 90° 04' 31".

***Shreveport**—W65CE, Trinity Bcstg. Network Inc., 2442 Michelle Rd., Tustin, CA 92680. Lat. 32° 35' 38", long. 93° 51' 39". Requests modification of CP to lat. 32° 40' 00", long. 93° 56' 02". BMPTT-910503EB.

Maine

Allagash—W02BB, Allagash Plantation, Main Rd., Allagash, ME (WAGM-TV Ch. 8 Presque Isle)—1-w, lat. 47° 06' 42", long. 69° 05' 48".

Allagash—W04BH, U. of Maine, Alumni Hall, Drono, ME 04469 (WMEM-TV Ch. 10 Presque Isle)—1-w, lat. 47° 04' 50", long. 69° 00' 16".

Allagash—W12BE, Allagash Plantation, Main Rd., Allagash, ME (WAGM-TV Ch. 8 Presque Isle)—1-w, lat. 47° 04' 50", long. 69° 00' 16".

Anson—See W14AB, Skowhegan.

Bethel, Greenwood & Locke Mill—W04BS, Colby-Bates-Bowdoin Educational, Telecasting Corp., 1450 Lisbon St., Lewiston, ME 04240 (WCBB Ch. 10 Augusta-Lewiston-Portland)—5-w, lat. 44° 25' 42", long. 70° 46' 46".

Bridgton, Harrison & North Bridgton—W03AM, Colby-Bates-Bowdoin Educational, Telecasting Corp., 1450 Lisbon St., Lewiston, ME 04240 (WCBB Ch. 10 Augusta-Lewiston-Portland)—10-w, lat. 44° 05' 58", long. 70° 40' 22".

Calais—W57AQ, WLBZ Television Inc., Box 934, Bangor, ME 04401 (WLBZ-TV Ch. 2 Bangor)—100-w, lat. 45° 01' 44", long. 67° 19' 24". Note: Licensed as LPTV.

Calais—W61AO, Diversified Communications, 35 Hildreth St., Bangor, ME 04401 (WABI-TV Ch. 5 Bangor)—100-w, lat. 45° 01' 44", long. 67° 19' 24".

***Casco**—W69BU, Samaho Inc., Point Sebago, Casco, ME 04015 (WMUR-TV Ch. 9 Manchester, NH)—100-w, lat. 43° 54' 35", long. 70° 33' 34".

Greenwood—See W04BS, Bethel.

Harrison—See W03AM, Bridgton.

Locke Hill—See W04BS, Bethel.

Lower Sabao Lake & Mopang Lake—W10AU, Princeton-Calais Translators Inc., 33 Swan St., Princeton, ME (WLBZ-TV Ch. 2 Bangor)—1-w, lat. 44° 53' 25", long. 68° 01' 10".

Madawaska—W11AA, NEPSK Inc., Box 1149, Presque Isle, ME 04769 (WAGM-TV Ch. 8 Presque Isle)—1-w, lat. 47° 20' 30", long. 68° 18' 51".

Madison—See W14AB, Skowhegan.

Mopang Lake—See W10AU, Lower Sabao Lake.

North Bridgton—See W03AM, Bridgton.

***Pittsfield**—W04BT, Colby-Bates-Bowdoin Educational Telecasting Corp., 1450 Lisbon St., Lewiston, ME 04240 (WCBB Ch. 10 Augusta-Lewiston-Portland)—10-w, lat. 44° 48' 45", long. 69° 26' 53".

Portland—W18AX, National Minority TV Inc., Box C-11951, Santa Ana, CA 92711. 1000-w, lat. 43° 51' 66", long. 70° 19' 40".

Portland—W18AY, National Minority TV Inc., Box C-11951, Santa Ana, CA 92711. Lat. 13° 39' 18", long. 70° 15' 52".

Portland—W24AR, Colby-Bates-Bowdoin Educational Telecasting, 1450 Lisbon St., Lewiston, ME 04240 (WCBB Ch. 10 Augusta)—1000-w, lat. 43° 39' 18", long. 70° 15' 53". Note: Licensed as LPTV.

Princeton—W78AD, Princeton-Calais Translators Inc., 33 Swan St., Princeton, ME (WLBZ-TV Ch. 2 Bangor)—20-w, lat. 45° 23' 40", long. 67° 47' 30".

Princeton—W80AF, Princeton-Calais Translators Inc., 33 Swan St., Princeton, ME (WABI-TV Ch. 5 Bangor)—20-w, lat. 45° 23' 40", long. 67° 47' 30".

St. Francis—W02AU, St. Francis Chamber of Commerce, Main St., St. Francis, ME (WAGM-TV Ch. 8 Presque Isle)—1-w, lat. 47° 10' 08", long. 68° 51' 47".

St. Francis—W04AY, U. of Maine, Alumni Hall, Drono, ME 04469 (WMEM-TV Ch. 10 Presque Isle)—1-w, lat. 47° 10' 08", long. 68° 51' 47".

Skowhegan, Madison & Anson—W14AB, Colby-Bates-Bowdoin Educational Telecasting Corp., 1450 Lisbon St., Lewiston, ME 04240 (WCBB Ch. 10 Augusta-Lewiston-Portland)—100-w, lat. 44° 42' 48", long. 69° 43' 36".

Waterville—W04AK, WLBZ Television Inc., Box 934, Bangor, ME 04401 (WLBZ-TV Ch. 2 Bangor)—1-w, lat. 44° 31' 36", long. 69° 38' 40". Note: Licensed as LPTV.

Maryland

Barton—W09AC, Barton TV Translators Inc., Barton, MD (KDKA-TV Ch. 2 Pittsburgh, PA)—1-w, lat. 39° 30' 25", long. 79° 01' 20".

Barton—W11AF, Barton TV Translators Inc., Barton, MD (WTAE-TV Ch. 4 Pittsburgh, PA)—1-w, lat. 39° 30' 25", long. 79° 01' 20".

Barton—W13AE, Barton TV Translators Inc., Barton, MD (WJAC-TV Ch. 6 Johnstown, PA)—1-w, lat. 39° 30' 25", long. 79° 01' 20".

Ellersie, MD & Hyndman, PA—W05AN, Palo Alto Translator TV, Rte. 1, Hyndman, PA (KDKA-TV Ch. 2 Pittsburgh, PA)—1-w, lat. 39° 47' 07", long. 78° 45' 00".

Ellersie, MD & Hyndman, PA—W08BC, Palo Alto Translator TV, Rte. 1, Hyndman, PA (WTAE-TV Ch. 4 Pittsburgh, PA)—1-w, lat. 39° 47' 07", long. 78° 45' 00".

Ellersie, MD & Hyndman, PA—W12AS, Palo Alto Translator TV, Rte. 1, Hyndman, PA (WJAC-TV Ch. 6 Johnstown, PA)—1-w, lat. 39° 47' 07", long. 78° 45' 00".

Flintstone—W08BN, Flintstone Community TV Inc., Flintstone, MD (WJAC-TV Ch. 8 Johnstown, PA)—1-w, lat. 39° 41' 18", long. 78° 31' 56".

Flintstone—W11AL, Flintstone Community TV Inc., Flintstone, MD (WUSA Ch. 9 Washington, DC)—1-w, lat. 39° 41' 18", long. 78° 31' 56".

Flintstone—W13AD, Flintstone Community TV Inc., Flintstone, MD (WJLA-TV Ch. 7 Washington, DC)—1-w, lat. 39° 41' 18", long. 78° 31' 56".

***Frederick**—W48AR, Great Trails Bcstg. Corp., 717 E. David Rd., Dayton, OH 45429 (WHAG-TV Ch. 25 Hagerstown)—442-w, lat. 39° 20' 54", long. 77° 24' 33".

***Frederick**—W52AS, Great Trails Bcstg. Corp., 717 E. David Rd., Dayton, OH 45429 (WHAG-TV Ch. 25 Hagerstown)—1000-w, lat. 39° 20' 54", long. 77° 24' 33".

***Mechanicsville**—W61BS, Satellite Video Bcstg. Co., Box 557, Mechanicsville, MD 20659. Lat. 38° 26' 22", long. 76° 47' 55". Requests modification of CP to 200-w, lat. 38° 24' 49", long. 76° 46' 31". BMPTT-910503GJ.

St. Mary's County—W71AF, Board of Education of St. Mary's County, Superintendent of Schools, Leonardtown, MD (WCPB Ch. 28 Salisbury)—100-w, lat. 38° 22' 42", long. 76° 42' 56".

Westernport—W08AQ, United TV Inc., Box 351, Rte. 1, Westernport, MD (KDKA-TV Ch. 2 Pittsburgh, PA)—1-w, lat. 39° 29' 44", long. 79° 03' 39".

Westernport—W10AE, United TV Inc., Box 351, Rte. 1, Westernport, MD (WTAE-TV Ch. 4 Pittsburgh, PA)—1-w, lat. 39° 29' 44", long. 79° 03' 39".

Westernport—W12AJ, United TV Inc., Box 351, Rte. 1, Westernport, MD (WJAC-TV Ch. 6 Johnstown, PA)—1-w, lat. 39° 29' 44", long. 79° 03' 39".

Massachusetts

Adams & Williamstown, MA & Bennington, VT—W51AE, Viacom Bcstg. Inc., Box 4035, Albany, NY 12204 (WNYT Ch. 13 Albany-Troy-Schenectady, NY)—1000-w, lat. 42° 38' 14", long. 73° 10' 07".

†**Boston**—NEW, Ch. 62, Neighborhood TV Co. Inc., Box 22073, Phoenix, AZ 85028 (KUSK Ch. 7 Prescott-Phoenix, AZ)—100-w, lat. 42° 20' 50", long. 71° 04' 59".

Dennis—W67BA, Cape Video Network, 29 Bassett Lane, Hyannis, MA 02601 (WCVX Ch. 58 Vineyard Haven)—100-w, lat. 41° 41' 19", long. 70° 20' 49". Note: Licensed as LPTV.

Lanesborough, Lenox, Pittsfield & West Pittsfield—W07AI, Arsenal M Sub Inc., 1211 Ave. of the Americas, New York, NY 10036 (WNYT Ch. 13 Albany-Troy-Schenectady, NY)—10-w, lat. 42° 25' 26", long. 73° 15' 57".

Lenox—See W07AI, Lanesborough.

Pittsfield—See W07AI, Lanesborough.

***Pittsfield**—W25BP, WRGB Bcstg. Inc., 1400 Balltown Rd., Schenectady, NY 12309 (WRGB Ch. 6 Albany-Schenectady-Troy, NY)—1000-w, lat. 42° 24' 44", long. 73° 17' 07".

Springfield—W69AQ, Central Massachusetts Television Inc., 12276 Wilkins Ave., Rockville, MD 20852 (WSBK-TV Ch. 38 Boston)—100-w, lat. 42° 05' 01", long. 72° 42' 16".

West Pittsfield—See W07AI, Lanesborough.

Williamstown—See W51AE, Adams.

Michigan

Ann Arbor—W67AJ, Eastern Michigan U., Ypsilanti, MI (WLNS-TV Ch. 6 Lansing)—100-w, lat. 42° 16' 34", long. 83° 44' 17".

Bessemer, Ramsey & Wakefield—W07AU, Tri City Improvement Corp., Bessemer, MI (KDLH Ch. 3 Duluth, MN-Superior, WI)—1-w, lat. 46° 28' 18", long. 90° 00' 43".

Bessemer, Ramsey & Wakefield—W09AO, Tri City Improvement Corp., Bessemer, MI (KBJR-TV Ch. 6 Duluth, MN-Superior, WI)—1-w, lat. 46° 28' 18", long. 90° 00' 43".

***Boyne City**—W19AY, Heritage Bcstg. Co., 2509 Commercial Dr., Auburn Hills, MI 48057 (WWTV Ch. 9 Cadillac-Traverse City)—1000-w, lat. 45° 10' 44", long. 85° 05' 40".

Calumet—W05AQ, Federal Bcstg. Co., Box 460, Marquette, MI 49855 (WLUC-TV Ch. 6 Marquette)—100-w, lat. 47° 08' 06", long. 88° 33' 53".

Champion—W11AV, Neighborhood Twp. Translator TV Authority, Box 124A, Rte. 1, Champion, MI (WDIV Ch. 4 Detroit)—1-w, lat. 46° 30' 29", long. 87° 58' 07".

Crystal Falls Township—W49AF, Crystal Falls Township, B. W. St. Clair, 5970 W. 70th Ave., Arvada, CO (WGBA Ch. 26 Green Bay, WI)—100-w, lat. 46° 10' 00", long. 88° 22' 30".

Detroit—W66BV, Los Cerezos Television Co., 1150 17th St. NW, Washington, DC (KWEX-TV Ch. 41 San Antonio, TX via satellite)—1000-w, lat. 42° 19' 45", long. 83° 02' 25". Note: Licensed as LPTV.

***East Lansing**—W29AY, Jackson TV Co., No. 104, 23642 Calabasas Rd., Calabasas, CA 91302 (WHTV Ch. 18 Jackson)—1000-w, lat. 42° 42' 08", long. 84° 24' 51". Requests modification of CP to lat. 42° 41' 14", long. 84° 22' 35". BMPTTL-910503D2.

Escanaba—W40AN, Burnham Bcstg. Co., Box 19011, Green Bay, WI 54307-9011 (WLUK-TV Ch. 11 Green Bay, WI)—100-w, lat. 45° 46' 56", long. 87° 06' 04". Requests change to lat. 45° 46' 54", long. 87° 06' 04". BMPTT-910225JM.

Escanaba—W76AI, Federal Bcstg. Co., Box 460, Marquette, MI 49855 (WLUC-TV Ch. 6 Marquette)—100-w, lat. 45° 46' 56", long. 87° 06' 04".

Felch—W09BA, Felch Area TV Corp., Felch, MI (WGBA Ch. 26 Green Bay, WI)—1-w, lat. 45° 59' 05", long. 87° 52' 00".

Grand Rapids—W15AM, Le Sea Bcstg. Corp., Box 12, South Bend, IN 46624 (WHME-TV Ch. 46 South Bend, IN)—900-w, lat. 43° 01' 01", long. 85° 44' 25".

Gwinn—W02AM, Forsyth Twp. Co-op, Box 66, Gwinn, MI (WGBA Ch. 26 Green Bay, WI)—1-w, lat. 46° 17' 03", long. 87° 29' 09".

Iron Mountain—K47AF, Bresnan Communications Co. L.P., 709 Westchester Ave., White Plains, NY 10604. 100-w, lat. 45° 49' 21", long. 88° 02' 36".

Iron Mountain—W08BG, Federal Bcstg. Co., Box 460, Marquette, MI 49855 (WLUC-TV Ch. 6 Marquette)—1-w, lat. 45° 49' 21", long. 88° 02' 36".

Iron Mountain—W43AN, Bresnan Communications Co. L.P., 709 Westchester Ave., White Plains, NY 10604 (WLUC-TV Ch. 6 Marquette)—100-w, lat. 45° 49' 15", long. 88° 02' 38".

***Iron Mountain**—W56BF, Bresnan Communications Co. L.P., 709 Westchester Ave., White Plains, NY 10604. Lat. 45° 49' 15", long. 88° 02' 38".

Jackson—W59CA, Tri-State Christian TV Inc., Box 1010, Marion, IL 62959-1010 (KTBN-TV Ch. 40 Santa Ana-Los Angeles, CA via satellite)—1000-w, lat. 42° 23' 28", long. 84° 37' 22".

L'Anse—W70AZ, Federal Bcstg. Co., Box 460, Marquette, MI 49855 (WLUC-TV Ch. 6 Marquette)—100-w, lat. 46° 46' 49", long. 88° 32' 30".

Leeland & surrounding areas—W69AV, Central Michigan U., Broomfield Rd., Mount Pleasant, MI 48859 (WCML-TV Ch. 6 Alpena)—100-w, lat. 44° 58' 50", long. 85° 40' 45".

***Muskegon**—W29BE, Trinity Bcstg. Network, Box C-11949, Santa Ana, CA 92711. Lat. 43° 13' 47", long. 86° 05' 05".

***Petoskey**—W17AV, Heritage Bcstg. of Michigan, Box 627, Cadillac, MI 49601 (WWTV Ch. 9 Cadillac-Traverse City)—1000-w, lat. 45° 28' 40", long. 84° 57' 04".

Ramsey—See W07AU, Bessemer.

Ramsey—See W09AO, Bessemer.

Republic—W07AK, Republic Twp., Clerk, Republic, MI (WFRV-TV Ch. 5 Green Bay, WI)—1-w, lat. 46° 23' 59", long. 87° 59' 23".

Republic—W09AJ, Republic Twp., Clerk, Republic, MI. 1-w, lat. 46° 23' 59", long. 87° 59' 23".

Traverse City—W46AD, Central Michigan U., Broomfield Rd., Mount Pleasant, MI 48859 (WCML-TV Ch. 6 Alpena)—1000-w, lat. 44° 46' 36", long. 85° 41' 02".

Wakefield—See W07AU, Bessemer.

Wakefield—See W09AO, Bessemer.

White Pine—W07AA, Porkie Mountains TV Co. Inc., Box 35, White Pine, MI (KDLH Ch. 3 Duluth, MN-Superior, WI)—1-w, lat. 46° 48' 45", long. 89° 40' 09".

White Pine—W70AT, Porkie Mountains TV Co. Inc., Box 35, White Pine, MI (WJFW-TV Ch. 12 Wausau-Rhinelander, WI)—100-w, lat. 46° 48' 45", long. 89° 40' 09".

White Pine—W74AS, Porkie Mountains TV Co. Inc., Box 35, White Pine, MI (WDIO-TV Ch. 10 Duluth, MN)—100-w, lat. 46° 48' 45", long. 89° 40' 09".

White Pine—W83AS, Porkie Mountains TV Co. Inc., Box 35, White Pine, MI (WLUC-TV Ch. 6 Marquette)—100-w, lat. 46° 48' 45", long. 89° 40' 09".

Minnesota

***Aitkin**—K64BJ, Hubbard Bcstg. Inc., 3415 University Ave., St. Paul, MN 55114 (KSTP-TV Ch. 5 St. Paul-Minneapolis)—100-w, lat. 46° 31' 47", long. 93° 52' 18".

Aitkin—K66BI, WDIO-TV Inc., 3415 University Ave., St. Paul, MN 55114 (WDIO-TV Ch. 10 Duluth)—100-w, lat. 46° 31' 47", long. 93° 52' 18".

Aitkin—K70DH, Benedek Bcstg. of Minnesota, 425 W. Superior St., Duluth, MN 55802 (KDLH Ch. 3 Duluth, MN-Superior, WI)—100-w, lat. 46° 31' 47", long. 93° 52' 18".

Alexandria—K24AE, Hubbard Bcstg. Inc., 3415 University Ave., St. Paul, MN 55114 (KSAX Ch. 42 Alexandria)—100-w, lat. 45° 55' 59", long. 95° 26' 50".

Alexandria—K28BT, Selective TV Inc., Box 665, Alexandria, MN 55435 (KJTN-TV Ch. 29 Minneapolis-St. Paul)—100-w, lat. 45° 55' 59", long. 95° 26' 50". Note: Licensed as LPTV. .

Alexandria—K30AF, Selective TV Inc., Box 665, Alexandria, MN 55435 (KWCM-TV Ch. 10 Appleton)—100-w, lat. 45° 55' 59", long. 95° 26' 50". Note: Licensed as LPTV. .

Alexandria—K34AF, Selective TV Inc., Box 665, Alexandria, MN (KVRR Ch. 15 Fargo, ND-Moorhead, MN)—100-w, lat. 45° 55' 59", long. 95° 26' 50". Note: Licensed as LPTV. .

Alexandria—K36AA, Selective TV Inc., Box 665, Alexandria, MN 55435 (WCCO-TV Ch. 4 Minneapolis-St. Paul)—100-w, lat. 45° 55' 59", long. 95° 26' 50".

Alexandria—K38AC, Selective TV Inc., Box 665, Alexandria, MN 55435 (KARE Ch. 11 Minneapolis-St. Paul)—100-w, lat. 45° 55' 59", long. 95° 26' 50".

Alexandria—K40AA, Selective TV Inc., Box 665, Alexandria, MN 55435 (KTHI-TV Ch. 11 Fargo-Grand Forks, ND)—100-w, lat. 45° 55' 59", long. 95° 26' 50".

Alexandria—K62AU, Selective TV Inc., Box 665, Alexandria, MN 55435 (KWCM-TV Ch. 10 Appleton)—100-w, lat. 45° 55' 59", long. 95° 26' 50".

***Alexandria & Douglas County**—K58AT, Central Minnesota TV Co., 720 Hawthorne St., Alexandria, MN 55435 (WIRT Ch. 13 Hibbing)—100-w, lat. 45° 54' 44", long. 95° 29' 54".

Appleton—K52AH, Prairieview TV Inc., 6545 Cecilia Circle, Minneapolis, MN 55435 (KITN-TV Ch. 29 Minneapolis-St. Paul)—100-w, lat. 45° 10' 46", long. 95° 59' 35".

Appleton—K54AK, Prairieview TV Inc., 6545 Cecilia Circle, Minneapolis, MN 55435 (KSTP-TV Ch. 5 St. Paul-Minneapolis)—100-w, lat. 45° 10' 46", long. 95° 59' 35".

Appleton—K56BZ, Prairieview TV Inc., 6545 Cecilia Circle, Minneapolis, MN 55435 (KARE Ch. 11 Minneapolis-St. Paul)—100-w, lat. 45° 10' 46", long. 95° 59' 35".

Appleton—K60AB, Prairieview TV Inc., 6545 Cecilia Circle, Minneapolis, MN 55435 (KVRR Ch. 15 Fargo, ND-Moorhead, MN)—100-w, lat. 45° 10' 46", long. 95° 59' 35".

***Austin**—K66DJ, Halcomm Inc., 1197 Kenilworth Dr., Woodbury, MN 55125—1000-w, lat. 43° 38' 27", long. 93° 08' 51".

Baudette—K53BL, Lake of the Woods County, Baudette, MN (KXJB-TV Ch. 4 Valley City-Fargo, ND)—100-w, lat. 48° 40' 14", long. 94° 34' 24".

Baudette—K55BH, Lake of the Woods County, Baudette, MN (KTHI-TV Ch. 11 Fargo-Grand Forks, ND)—100-w, lat. 48° 40' 14", long. 94° 34' 24".

Baudette—K57AR, Lake of the Woods County, Baudette, MN (WDAZ-TV Ch. 8 Devils Lake-Grand Forks, ND)—100-w, lat. 48° 40' 14", long. 94° 34' 24".

Bemidji—K26AC, Red River Broadcast Corp., Box 9115, 4015 9th Ave. SW, Fargo, ND 58106. Phone: 701-277-1515 (KVRR Ch. 15 Fargo, ND-Moorhead, MN)—1000-w, lat. 47° 33' 19", long. 94° 47' 59".

Bemidji—K30DK, Howard F. Roycroft, 555 13th St. NW, Washington, DC 20004 (KMSP-TV Ch. 9 Minneapolis-St. Paul)—1000-w, lat. 47° 28' 08", long. 94° 49' 23".

Bemidji—K46AG, Headwaters TV Translator Corp., Box 83, (KDLH Ch. 3 Duluth, MN-Superior, WI)—100-w, lat. 47° 28' 40", long. 94° 48' 45".

Bemidji—K48AO, Headwaters TV Translator Corp., Box 83, (KBJR-TV Ch. 6 Duluth, MN-Superior, WI)—100-w, lat. 47° 28' 40", long. 94° 48' 45".

Bemidji—K50AK, Headwaters TV Translator Corp., Box 83, (WIRT Ch. 13 Hibbing)—100-w, lat. 47° 28' 40", long. 94° 48' 45".

***Bemidji**—K52DG, Combined Communications Corp., 8811 Olson Memorial Hwy., Minneapolis, MN 55427 (KARE Ch. 11 Minneapolis-St. Paul)— 500-w, lat. 47° 33' 19", long. 94° 47' 59".

Bergville, Funkley, Northome & Shooks—K02HG, EZ-TV Inc., Big Fork, MN (WIRT Ch. 13 Hibbing)—10-w, lat. 47° 49' 47", long. 94° 19' 24".

Bergville, Funkley, Northome & Shooks—K04BX, EZ-TV Inc., Big Fork, MN (KDLH Ch. 3 Duluth, MN-Superior, WI)—1-w, lat. 47° 49' 47", long. 94° 19' 24".

Big Falls & rural areas—K60BO, County of Koochiching, Box 186, Courthouse, International Falls, MN 56649 (KBJR-TV Ch. 6 Duluth, MN-Superior, WI)—100-w, lat. 48° 11' 30", long. 93° 48' 00".

Big Falls & rural areas—K62BJ, County of Koochiching, Box 186, Courthouse, International Falls, MN 56649 (KDLH Ch. 3 Duluth, MN-Superior, WI)—100-w, lat. 48° 11' 30", long. 93° 48' 00".

Big Falls & rural areas—W64AM, County of Koochiching, Box 186, Courthouse, International Falls, MN 56649 (WIRT Ch. 13 Hibbing)—100-w, lat. 48° 11' 30", long. 93° 48' 00".

Big Fork, Marcell & Marcell rural areas—K67CA, EZ-TV Inc., Big Fork, MN (KDLH Ch. 3 Duluth, MN-Superior, WI)—100-w, lat. 47° 39' 05", long. 93° 40' 24".

Big Fork, Marcell & Marcell rural areas—K69CR, EZ-TV Inc., Big Fork, MN (KBJR-TV Ch. 6 Duluth, MN-Superior, WI)—100-w, lat. 47° 39' 05", long. 93° 40' 24".

Birchdale, Black River rural areas & Loman—K56BO, County of Koochiching, Box 186, Courthouse, International Falls, MN 56649 (KDLH Ch. 3 Duluth, MN-Superior, WI)—100-w, lat. 48° 29' 08", long. 94° 00' 26".

Birchdale, Black River rural areas & Loman—W58AI, County of Koochiching, Box 186, Courthouse, International Falls, MN 56649 (WIRT Ch. 13 Hibbing)—100-w, lat. 48° 29' 08", long. 94° 00' 26".

Black River—See K56BO, Birchdale.

Black River—See W58AI, Birchdale.

Blue Earth—K70DR, KTTC Television Inc., 601 First Ave. SW, Rochester, MN 55902 (KTTC Ch. 10 Rochester)—100-w, lat. 43° 38' 05", long. 94° 02' 35".

Brainerd—K16BQ, Hubbard Bcstg. Inc., 3415 University Ave., St. Paul, MN 55114 (KSAX Ch. 42 Alexandria)—1000-w, lat. 46° 19' 19", long. 94° 09' 55".

Brainerd—K28DF, Howard F. Roycroft, 555 13th St. NW, Washington, DC 20004 (KMSP-TV Ch. 9 Minneapolis-St. Paul)—100-w, lat. 46° 19' 19", long. 94° 09' 55".

Brainerd—K54AT, Red River Broadcast Corp., Box 9115, 4015 9th Ave. SW, Fargo, ND 58106 (KVRR Ch. 15 Fargo, ND-Moorhead, MN)—1000-w, lat. 46° 25' 21", long. 94° 27' 41". Note: Licensed as LPTV.

Brainerd—K57BJ, WDIO-TV Inc., 3415 University Ave., St. Paul, MN 55114 (WDIO-TV Ch. 10 Duluth)—100-w, lat. 46° 19' 20", long. 94° 09' 44".

Brainerd—K74CM, Benedek Bcstg. of Minnesota, 425 W. Superior St., Duluth, MN 55802 (KDLH Ch. 3 Duluth, MN-Superior, WI)—100-w, lat. 46° 19' 20", long. 94° 09' 44".

Brainerd resort area—K78BP, Northland Communications Corp., Box 341, Brainerd, MN (KDLH Ch. 3 Duluth, MN-Superior, WI)—100-w, lat. 46° 26' 15", long. 94° 23' 05".

Breckenridge, MN & Wahpeton, ND—K09MF, Spokane Television Inc., Box 1878, Fargo, ND 58107 (KTHI-TV Ch. 11 Fargo-Grand Forks, ND)—10-w, lat. 46° 17' 18", long. 96° 35' 56".

Cass Lake—K78AK, Benedek Bcstg. of Minnesota, 425 W. Superior St., Duluth, MN 55802 (KDLH Ch. 3 Duluth, MN-Superior, WI)—10-w, lat. 47° 21' 30", long. 94° 28' 55".

Cass Lake—K82AF, Granite Bcstg. Corp., 230 E. Superior St., Duluth, MN 55802 (KBJR-TV Ch. 6 Duluth, MN-Superior, WI)—10-w, lat. 47° 21' 30", long. 94° 28' 55".

Deer River—K59BQ, Benedek Bcstg. of Minnesota, 425 W. Superior St., Duluth, MN 55802 (KDLH Ch. 3 Duluth, MN-Superior, WI)—100-w, lat. 47° 21' 15", long. 93° 45' 20".

Deer River—K61BH, Granite Bcstg. Corp., 230 E. Superior St., Duluth, MN 55802 (KBJR-TV Ch. 6 Duluth, MN-Superior, WI)—100-w, lat. 47° 21' 15", long. 93° 45' 20".

***Donnelly**—K53DX, Tri-County UHF-TV Inc., Box 216, Donnelly, MN (KITN-TV Ch. 29 Minneapolis-St. Paul)—100-w, lat. 45° 42' 08", long. 96° 08' 13".

***Donnelly**—K55FW, Tri-County UHF-TV Inc., Box 216, Donnelly, MN—lat. 45° 42' 08", long. 96° 08' 13".

Donnelly & Herman—K57BL, Tri-County UHF-TV Inc., Box 216, Donnelly, MN (KTHI-TV Ch. 11 Fargo-Grand Forks, ND)—100-w, lat. 45° 42' 02", long. 96° 08' 22".

Donnelly & Herman—K59BT, Tri-County UHF-TV Inc., Box 216, Donnelly, MN (KMSP-TV Ch. 9 Minneapolis-St. Paul)—100-w, lat. 45° 42' 02", long. 96° 08' 22".

Donnelly & Herman—K61BJ, Tri-County UHF-TV Inc., Box 216, Donnelly, MN (KVRR Ch. 15 Fargo, ND-Moorhead, MN)—100-w, lat. 45° 42' 02", long. 96° 08' 22".

Donnelly & Herman—K63BW, Hubbard Bcstg. Inc., 3415 University Ave., St. Paul, MN 55114 (KSTP-TV Ch. 5 St. Paul-Minneapolis)—100-w, lat. 45° 42' 02", long. 96° 08' 22".

Douglas County—See K58AT, Alexandria.

Ely—K30DR, M.I.R.A. TV, a Partnership, Box 630, Ely, MN 55731. Phone: 218-365-3285 (CKPR-TV Ch. 2 Thunder Bay, Ont.)—20-w, lat. 47° 53' 24", long. 91° 51' 59".

Ely—K70CZ, M.I.R.A. TV, a Partnership, Box 630, Ely MN 55731. Phone: 218-365-3285 (KBJR-TV Ch. 6 Duluth, MN-Superior, WI)—20-w, lat. 47° 53' 24", long. 91° 51' 59".

Ely—K74CD, M.I.R.A. TV, a Partnership, Box 630, Ely, MN 55731. Phone: 218-365-3285 (KDLH Ch. 3 Duluth, MN-Superior, WI)—20-w, lat. 47° 53' 24", long. 91° 51' 59".

Ely—K76CF, M.I.R.A. TV, a Partnership, Box 630, Ely, MN 55731. Phone: 218-365-3285 (WDIO-TV Ch. 10 Duluth)—10-w, lat. 47° 53' 24", long. 91° 51' 59".

Ely—K82BF, M.I.R.A. TV, a Partnership, Box 630, Ely, MN 55731. Phone: 218-365-3285 (WDSE-TV Ch. 8 Duluth, MN-Superior, WI)—10-w, lat. 47° 53' 24", long. 91° 51' 59".

Fairmont—K79BK, KTTC Television Inc., 601 First Ave. SW, Rochester, MN 55902 (KTTC Ch. 10 Rochester)—100-w, lat. 43° 37' 45", long. 94° 30' 40".

Fergus Falls—K02MM, Forum Publishing, Box 2026, Fargo, ND 58107 (WDAY-TV Ch. 6 Fargo, ND)—10-w, lat. 46° 19' 35", long. 96° 05' 25".

***Fergus Falls**—K55DF, Spokane Television Inc., Box 1878, Fargo, ND 58107 (KTHI-TV Ch. 11 Fargo-Grand Forks, ND)—100-w, lat. 46° 17' 58", long. 96° 04' 49".

Funkley—See K02HG, Bergville.

Funkley—See K04BX, Bergville.

Grand Marais—K63BI, Benedek Bcstg. of Minnesota, 425 W. Superior St., Duluth, MN 55802 (KDLH Ch. 3 Duluth, MN-Superior, WI)—100-w, lat. 47° 46' 13", long. 90° 21' 06".

Grand Marais—K65BJ, Granite Bcstg. Corp., 230 E. Superior St., Duluth, MN 55802 (KBJR-TV Ch. 6 Duluth, MN-Superior, WI)—100-w, lat. 47° 46' 13", long. 90° 21' 06".

Grand Marais—K67CT, Duluth-Superior Area Educational TV Corp., 1202 E. University Circle, Duluth, MN 55811 (WDSE-TV Ch. 8 Duluth, MN-Superior, WI)—100-w, lat. 47° 46' 13", long. 90° 21' 06".

Grand Marais—W61AF, WDIO-TV Inc., 3415 University Ave., St. Paul, MN 55114 (WDIO-TV Ch. 10 Duluth)—100-w, lat. 47° 46' 09", long. 90° 20' 49".

Grand Portage—K53BH, Duluth-Superior Area Educational TV Corp., 1202 E. University Circle, Duluth, MN 55811 (WDSE-TV Ch. 8 Duluth, MN-Superior,

WI)—100-w, lat. 47° 58' 30", long. 89° 45' 34".

Grand Portage—K55BR, WDIO-TV Inc., 3415 University Ave., St. Paul, MN 55114 (WDIO-TV Ch. 10 Duluth)—100-w, lat. 47° 58' 30", long. 89° 45' 34".

Grand Portage—K57BH, Benedek Bcstg. of Minnesota, 425 W. Superior St., Duluth, MN 55802 (KDLH Ch. 3 Duluth, MN-Superior, WI)—100-w, lat. 47° 58' 30", long. 89° 45' 34".

Grand Portage—K59BJ, Granite Bcstg. Corp., 230 E. Superior St., Duluth, MN 55802 (KBJR-TV Ch. 6 Duluth, MN-Superior, WI)—100-w, lat. 47° 58' 30", long. 89° 45' 34".

Grand Rapids—K18AI, Red River Broadcast Corp., Box 9115, 4015 9th Ave. SW, Fargo, ND 58106 (KVRR Ch. 15 Fargo, ND-Moorhead, MN)—1000-w, lat. 47° 20' 22", long. 93° 23' 48". Note: Licensed as LPTV.

Granite Falls—K59BE, Minnesota Valley TV Improvement Corp., Granite Falls, MN (KCCO-TV Ch. 7 Alexandria)—110-w, lat. 44° 48' 17", long. 95° 34' 49".

Granite Falls—K61AU, Minnesota Valley TV Improvement Corp., Granite Falls, MN (WCCO-TV Ch. 4 Minneapolis-St. Paul)—110-w, lat. 44° 48' 17", long. 95° 34' 49".

Granite Falls—K63AU, Minnesota Valley TV Improvement Corp., Granite Falls, MN (KMSP-TV Ch. 9 Minneapolis-St. Paul)—110-w, lat. 44° 48' 17", long. 95° 34' 49".

Granite Falls—K65BA, Minnesota Valley TV Improvement Corp., Granite Falls, MN (KSTP-TV Ch. 5 St. Paul-Minneapolis)—110-w, lat. 44° 48' 17", long. 95° 34' 49".

Granite Falls—K67AN, Minnesota Valley TV Improvement Corp., Granite Falls, MN (KWCM-TV Ch. 10 Appleton)—110-w, lat. 44° 48' 01", long. 95° 34' 21".

Granite Falls—K69DP, Minnesota Valley TV Improvement Corp., Granite Falls, MN (KARE Ch. 11 Minneapolis-St. Paul)—110-w, lat. 44° 48' 17", long. 95° 34' 49".

Grygla—K55DY, Lake of the Woods County, Baudette, MN (KXJB-TV Ch. 4 Valley City-Fargo, ND)—100-w, lat. 48° 16' 20", long. 95° 40' 35".

Grygla—K57AS, Lake of the Woods County, Baudette, MN (WDAZ-TV Ch. 8 Devils Lake, ND)—100-w, lat. 48° 16' 20", long. 95° 40' 35".

Grygla—K59AX, Lake of the Woods County, Baudette, MN (KTHI-TV Ch. 11 Fargo-Grand Forks, ND)—100-w, lat. 48° 16' 20", long. 95° 40' 35".

Herman—See K57BL, Donnelly.

Herman—See K59BT, Donnelly.

Herman—See K61BJ, Donnelly.

Herman—See K63BW, Donnelly.

***International Falls**—K49BU, County of Koochiching, Box 186, Courthouse, International Falls, MN 56649 (WIRT Ch. 13 Hibbing)—100-w, lat. 48° 34' 12", long. 93° 18' 30".

International Falls—K51CM, County of Koochiching, Box 186, Courthouse, International Falls, MN 56649 (KDLH Ch. 3 Duluth, MN-Superior, WI)— 100-w, lat. 48° 34' 23", long. 93° 19' 21".

International Falls—K53CQ, County of Koochiching, Box 186, Courthouse, International Falls, MN 56649 (KBJR-TV Ch. 6 Duluth, MN-Superior, WI)— 100-w, lat. 48° 34' 12", long. 93° 18' 30".

International Falls—K60BT, County of Koochiching, Box 186, Courthouse, International Falls, MN 56649 (KBJR-TV Ch. 6 Duluth, MN-Superior, WI)— 100-w, lat. 48° 29' 08", long. 94° 00' 26".

***Kabetogama**—K65EA, County of Koochiching, Box 186, Courthouse, International Falls, MN 56649 (WIRT Ch. 13 Hibbing)—20-w, lat. 48° 21' 40", long. 93° 00' 36".

***Kabetogama**—K67EH, County of Koochiching, Box 186, Courthouse, International Falls, MN 56649 (KBJR-TV Ch. 6 Duluth, MN-Superior, WI)— 20-w, lat. 48° 21' 40", long. 93° 00' 36".

***Kabetogama**—K69FD, County of Koochiching, Box 186, Courthouse, International Falls, MN 56649 (KDLH Ch. 3 Duluth, MN-Superior, WI)— 20-w, lat. 48° 21' 40", long. 93° 00' 36".

Little Falls—K63DY, Howard F. Roycroft, 555 13th St. NW, Washington, DC 20004 (KMSP-TV Ch. 9 Minneapolis-St. Paul)—100-w, lat. 45° 52' 57", long. 94° 27' 03".

Little Falls—K69DA, Hubbard Bcstg. Inc., 3415 University Ave., St. Paul, MN 55114 (KSAX Ch. 42 Alexandria)—100-w, lat. 45° 52' 56", long. 94° 26' 49".

Loman—See K56BO, Birchdale.

Loman—See W58AI, Birchdale.

Long Prairie—K32AE, Hubbard Bcstg. Inc., 3415 University Ave., St. Paul, MN 55114 (KSAX Ch. 42 Alexandria)—100-w, lat. 45° 58' 38", long. 94° 53' 59".

Marcell—See K67CA, Big Fork.

Marcell—See K69CR, Big Fork.

***Marshall**—K28BQ, Midcontinent Bcstg. Co., 501 S. Phillips Ave., Sioux Falls, SD 57102 (KELO-TV Ch. 11 Sioux Falls, SD)—100-w, lat. 44° 24' 26", long. 95° 51' 50".

Marshall—K30AC, Hubbard Bcstg. Inc., 3415 University Ave., St. Paul, MN 55114 (KSTP-TV Ch. 5 St. Paul-Minneapolis)—100-w, lat. 44° 24' 26", long. 95° 51' 50".

Max & surrounding rural areas—K60BL, EZ-TV Inc., Big Fork, MN (WIRT Ch. 13 Hibbing)—100-w, lat. 47° 36' 48", long. 94° 05' 24".

Max & surrounding rural areas—K62BH, EZ-TV Inc., Big Fork, MN (KDLH Ch. 3 Duluth, MN-Superior, WI)—100-w, lat. 47° 39' 05", long. 93° 40' 24".

Max, Squaw Lake & rural area—K11EA, EZ-TV Inc., Big Fork, MN (KDLH Ch. 3 Duluth, MN-Superior, WI)—1-w, lat. 47° 36' 42", long. 94° 04' 48".

Norris Camp—K65CS, Lake of the Woods County, Baudette, MN (KXJB-TV Ch. 4 Valley City-Fargo, ND)—100-w, lat. 48° 36' 38", long. 95° 11' 29".

Norris Camp—K67BC, Lake of the Woods County, Baudette, MN (WDAZ-TV Ch. 8 Devils Lake, ND)—100-w, lat. 48° 36' 38", long. 95° 11' 29".

Norris Camp—K69BK, Lake of the Woods County, Baudette, MN (KTHI-TV Ch. 11 Fargo-Grand Forks, ND)—100-w, lat. 48° 36' 38", long. 95° 11' 29".

Northome—See K02HG, Bergville.

Northome—See K04BX, Bergville.

Northome & rural areas—K55BY, County of Koochiching, Box 186, Courthouse, International Falls, MN 56649 (WIRT Ch. 13 Hibbing)—100-w, lat. 47° 48' 12", long. 94° 19' 51".

Northome & rural areas—K57BK, County of Koochiching, Box 186, Courthouse, International Falls, MN 56649 (KDLH Ch. 3 Duluth, MN-Superior, WI)—100-w, lat. 47° 48' 12", long. 94° 19' 51".

Olivia—K49AJ, Renville County TV Corp., Olivia, MN (KSTP-TV Ch. 5 St. Paul-Minneapolis)—100-w, lat. 44° 45' 50", long. 94° 52' 10".

Olivia—K51AL, Renville County TV Corp., Olivia, MN (WCCO-TV Ch. 4 Minneapolis-St. Paul)—100-w, lat. 44° 45' 50", long. 94° 52' 10".

Olivia—K53AO, Renville County TV Corp., Olivia, MN (KARE Ch. 11 Minneapolis-St. Paul)—100-w, lat. 44° 45' 50", long. 94° 52' 10".

Olivia—K55CK, Renville County TV Corp., Olivia, MN (KTCA-TV Ch. 2 St. Paul-Minneapolis)—100-w, lat. 44° 45' 50", long. 094° 52' 10".

Orr—K61EW, Orr Area Minneonto II, Box 1, Orr, MN 55771 (KDLH Ch. 3 Duluth, MN-Superior, WI)—100-w, lat. 47° 58' 41", long. 92° 49' 49".

Orr—K63DV, Orr Area Minneonto II, Box 1, Orr, MN 55771 (KBJR-TV Ch. 6 Duluth, MN-Superior, WI)—100-w, lat. 47° 58' 41", long. 92° 49' 49".

Park Rapids—K05IV, Red River Broadcast Corp., Box 9115, 4015 9th Ave. SW, Fargo, ND 58106 (KVRR Ch. 15 Fargo, ND-Moorhead, MN)—10-w, lat. 46° 59' 06", long. 95° 06' 17". **Note:** Licensed as LPTV.

***Park Rapids**—K24CV, Hubbard Bcstg. Inc.—lat. 46° 59' 06", long. 95° 06' 17".

Pope County & Starbuck—K64BG, Starbuck Area Development Corp., 202 Ave. 3rd E, Starbuck, MN (KXJB-TV Ch. 4 Valley City-Fargo, ND)—100-w, lat. 45° 35' 00", long. 95° 25' 45".

***Pope County & Starbuck**—K66BA, Starbuck Area Development Corp., 202 Ave. 3rd E, Starbuck, MN (KMSP-TV Ch. 9 Minneapolis-St. Paul)— 100-w, lat. 45° 35' 00", long. 95° 25' 45".

Pope County & Starbuck—K68BP, Starbuck Area Development Corp., 202 Ave. 3rd E, Starbuck, MN (WCCO-TV Ch. 4 Minneapolis-St. Paul)—100-w, lat. 45° 35' 00", long. 95° 25' 45".

Red Lake—K61CM, Red Lake Band of Chippewa Indians, Box 550, Red Lake, MN 56671 (WPIX Ch. 11 New York, NY via satellite)—100-w, lat. 47° 50' 37", long. 95° 02' 18".

Red Lake—K63CI, Red Lake Band of Chippewa Indians, Box 550, Red Lake, MN 56671 (WGN-TV Ch. 9 Chicago, IL via satellite)—100-w, lat. 47° 50' 37", long. 95° 02' 18".

Red Lake—K65BN, Red Lake Band of Chippewa Indians, Box 1457, Bemidji, MN (WDAY-TV Ch. 6 Fargo, ND)—100-w, lat. 47° 50' 37", long. 95° 02' 18".

Red Lake—K67BM, Red Lake Band of Chippewa Indians, Box 1457, Bemidji, MN (KCCW-TV Ch. 12 Walker)—100-w, lat. 47° 50' 37", long. 95° 02' 18".

Red Lake—K69BT, Red Lake Band of Chippewa Indians, Box 1457, Bemidji, MN (KTHI-TV Ch. 11 Fargo-Grand Forks, ND)—100-w, lat. 47° 50' 37", long. 95° 02' 18".

Redwood Falls—K17BV, Redwood TV Improvement Corp., Box 51, Redwood Falls, MN 56283 (KITN-TV Ch. 29 Minneapolis-St. Paul)—1000-w, lat. 44° 33' 15", long. 94° 58' 02".

Redwood Falls—K58AS, Redwood TV Improvement Corp., Box 51, Redwood Falls, MN (KELO-TV Ch. 11 Sioux Falls, SD)—100-w, lat. 44° 33' 15", long. 94° 58' 02".

Redwood Falls—K60AO, Redwood TV Improvement Corp., Box 51, Redwood Falls, MN (KSTP-TV Ch. 5 St. Paul-Minneapolis)—100-w, lat. 44° 33' 15", long. 94° 58' 02".

Redwood Falls—K62AA, Redwood TV Improvement Corp., Box 51, Redwood Falls, MN (WCCO-TV Ch. 4 Minneapolis-St. Paul)—10-w, lat. 44° 33' 15", long. 94° 58' 02".

Redwood Falls—K66BB, Redwood TV Improvement Corp., Box 51, Redwood Falls, MN (KMSP-TV Ch. 9 Minneapolis-St. Paul)—10-w, lat. 44° 33' 15", long. 94° 58' 02".

Redwood Falls—K68BJ, Redwood TV Improvement Corp., Box 51, Redwood Falls, MN (KARE Ch. 11 Minneapolis-St. Paul)—10-w, lat. 44° 33' 15", long. 94° 58' 02".

Redwood Falls—W64AC, Redwood TV Improvement Corp., Box 51, Redwood Falls, MN (KTCA-TV Ch. 2 St. Paul-Minneapolis)—100-w, lat. 44° 33' 15", long. 94° 58' 02".

Rochester—K27CW, Nationwide Communications Inc., One Nationwide Plaza, Columbus, OH 43216 (KITN-TV Ch. 29 Minneapolis-St. Paul)—100-w, lat. 44° 03' 21", long. 92° 24' 43".

*Roseau—K42CW, Roseau County, County Courthouse, Roseau, MN 56751—lat. 48° 51' 10", long. 95° 46' 13".

Roseau—K46BV, Roseau County, County Courthouse, Roseau, MN 56751 (KNRR Ch. 12 Pembina, ND)—100-w, lat. 48° 51' 10", long. 95° 46' 13".

Roseau—K48CQ, Roseau County, County Courthouse, Roseau, MN 56751— 100-w, lat. 48° 51' 10", long. 95° 46' 13".

*Roseau—K50AM, Roseau County, County Courthouse, Roseau, MN 56751 (WDAZ-TV Ch. 8 Devils Lake, ND)—100-w, lat. 48° 51' 10", long. 95° 46' 13".

Roseau—K52AM, Roseau County, County Courthouse, Roseau, MN 56751 (KTHI-TV Ch. 11 Fargo-Grand Forks, ND)—100-w, lat. 48° 51' 10", long. 95° 46' 13".

*St. James—K19CA, United Communications Corp., Box 128, Mankato, MN 56001 (KEYC-TV Ch. 12 Mankato)—1000-w, lat. 44° 06' 28", long. 94° 35' 55".

St. James—K32AF, Hubbard Bcstg. Inc., 3415 University Ave., St. Paul, MN 55114 (KSTP-TV Ch. 5 St. Paul-Minneapolis)—1000-w, lat. 44° 06' 27", long. 94° 35' 43".

St. James—K42AV, Watonwan TV Improvement Assn., 124 6th Ave. (KITN-TV Ch. 29 Minneapolis-St. Paul), lat. 44° 06' 28", long. 94° 35' 55".

St. James—K44AD, Watonwan TV Improvement Assn., 124 6th Ave. (KMSP-TV Ch. 9 Minneapolis-St. Paul)—100-w, lat. 44° 06' 20", long. 94° 36' 56".

St. James—K46AA, Watonwan TV Improvement Assn., 124 6th Ave. (KTCA-TV Ch. 2 St. Paul-Minneapolis)—100-w, lat. 44° 06' 20", long. 94° 36' 56".

St. James—K50AB, Watonwan TV Improvement Assn., 124 6th Ave.— 100-w, lat. 44° 06' 20", long. 94° 36' 56".

St. James—K52AB, Watonwan TV Improvement Assn., 124 6th Ave. (KARE Ch. 11 Minneapolis-St. Paul)—100-w, lat. 44° 06' 20", long. 94° 36' 56".

St. James—K54AC, Watonwan TV Improvement Assn., 124 6th Ave. (WCCO-TV Ch. 4 Minneapolis-St. Paul)—100-w, lat. 44° 06' 20", long. 94° 36' 56".

Shooks—See K02HG, Bergville.

Shooks—See K04BX, Bergville.

Silver Bay—K69AJ, City of Silver Bay, Municipal Bldg., Silver Bay, MN (WDSE-TV Ch. 8 Duluth, MN-Superior, WI)—100-w, lat. 47° 17' 21", long. 91° 17' 31".

Silver Bay—K71BT, City of Silver Bay, Municipal Bldg., Silver Bay, MN (KBJR-TV Ch. 6 Duluth, MN-Superior, WI)—100-w, lat. 47° 17' 21", long. 91° 17' 31".

Silver Bay—K75BY, City of Silver Bay, Municipal Bldg., Silver Bay, MN (KDLH Ch. 3 Duluth, MN-Superior, WI)—100-w, lat. 47° 17' 21", long. 91° 17' 31".

Silver Bay—K78CU, City of Silver Bay, Municipal Bldg., Silver Bay, MN (WDIO-TV Ch. 10 Duluth)—100-w, lat. 47° 17' 21", long. 91° 17' 31".

Squaw Lake—See K11EA, Max.

Starbuck—See K64BG, Pope County.

Starbuck—See K66BA, Pope County.

Starbuck—See K68BP, Pope County.

*Thief River Falls—W21AN, Northern Minnesota Public TV Inc., 14th & Birchmont Dr., Bemidji, MN 56601 (KAWE Ch. 9 Bemidji)—100-w, lat. 48° 08' 03", long. 95° 56' 13".

Virginia & northern rural area—K66AP, County of Koochiching, Box 186, Courthouse, International Falls, MN 56649 (KBJR-TV Ch. 6 Duluth, MN-Superior, WI)—100-w, lat. 47° 34' 14", long. 92° 31' 20".

Virginia & northern rural area—K68AT, County of Koochiching, Box 166, Courthouse, International Falls, MN 56649 (KDLH Ch. 3 Duluth, MN-Superior, WI)—100-w, lat. 47° 34' 14", long. 92° 31' 20".

Wabasha—K57CN, Hubbard Bcstg. Inc., 3415 University Ave., St. Paul, MN 55114 (KSTP-TV Ch. 5 St. Paul-Minneapolis)—1-w, lat. 44° 24' 18", long. 92° 05' 28".

Wadena—K20AC, Hubbard Bcstg. Inc., 3415 University Ave., St. Paul, MN 55114 (KSAX Ch. 42 Alexandria)—1000-w, lat. 46° 23' 24", long. 95° 04' 03".

Walker—K49CU, Howard F. Roycroft, 555 13th St. NW, Washington, DC 20004 (KMSP-TV Ch. 9 Minneapolis-St. Paul)—1000-w, lat. 46° 56' 03", long. 94° 27' 25".

Walker—K65DT, Leech Lake TV Corp., Box 493, Walker, MN (KVRR Ch. 15 Fargo, ND-Moorhead, MN)—100-w, lat. 47° 05' 37", long. 94° 34' 47".

Walker—K67BZ, Leech Lake TV Corp., Box 493, Walker, MN (KDLH Ch. 3 Duluth, MN-Superior, WI)—100-w, lat. 47° 05' 00", long. 94° 34' 53".

Walker—K69CP, Leech Lake TV Corp., Box 493, Walker, MN (WIRT Ch. 13 Hibbing)—100-w, lat. 47° 05' 00", long. 94° 34' 53". Requests CP to change primary station to KSTP-TV Ch. 5 Minneapolis-St. Paul.

Williams—K61AR, Lake of the Woods County, Baudette, MN (WDAZ-TV Ch. 8 Devils Lake, ND)—100-w, lat. 48° 51' 49", long. 94° 48' 22".

Williams—K63AS, Lake of the Woods County, Baudette, MN (KTHI-TV Ch. 11 Fargo-Grand Forks, ND)—100-w, lat. 48° 51' 49", long. 94° 48' 22".

Williams—W59AX, Lake of the Woods County, Baudette, MN (KXJB-TV Ch. 4 Valley City-Fargo, ND)—100-w, lat. 48° 51' 49", long. 94° 48' 22".

*Willmar—K06LO, Ebonite Corp., 1556 Gervais St., St. Paul, MN 55109—10-w, lat. 45° 10' 08", long. 95° 02' 28".

Willmar—K14AD, Hubbard Bcstg. Inc., 3415 University Ave., St. Paul, MN 55114 (KSAX Ch. 42 Alexandria)—1000-w, lat. 45° 09' 58", long. 95° 02' 41".

*Willmar—K40BR, UHF TV Inc., Box 241, Willmar, MN 56201 (KITN-TV Ch. 29 Minneapolis-St. Paul)—100-w, lat. 45° 09' 58", long. 95° 02' 41". Note: Licensed as LPTV.

Willmar—K46AC, UHF TV Inc., Box 241, Willmar, MN 56201 (KARE Ch. 11 Minneapolis-St. Paul)—100-w, lat. 45° 09' 58", long. 95° 02' 41".

Willmar—K48AH, UHF TV Inc., Box 241, Willmar, MN 56201 (KMSP-TV Ch. 9 Minneapolis-St. Paul)—100-w, lat. 45° 09' 58", long. 95° 02' 41".

Willmar—K50AG, UHF TV Inc., Box 241, Willmar, MN 56201 (KSTP-TV Ch. 5 St. Paul-Minneapolis)—100-w, lat. 45° 09' 58", long. 95° 02' 41".

Windom—K56AH, City of Windom, 44 49th St., Windom, MN (KMSP-TV Ch. 9 Minneapolis-St. Paul)—100-w, lat. 43° 51' 15", long. 95° 07' 30".

Windom—K58AF, City of Windom, 44 49th St., Windom, MN (KSTP-TV Ch. 5 St. Paul-Minneapolis)—100-w, lat. 43° 51' 15", long. 95° 07' 30".

Windom—K60AD, City of Windom, 44 49th St., Windom, MN (KTCA-TV Ch. 2 St. Paul-Minneapolis)—100-w, lat. 43° 51' 15", long. 95° 07' 30".

Windom—K62AI, City of Windom, 44 49th St., Windom, MN (KARE Ch. 11 Minneapolis-St. Paul)—100-w, lat. 43° 51' 15", long. 95° 07' 30".

Windom—K64AK, City of Windom, 44 49th St., Windom, MN (KELO-TV Ch. 11 Sioux Falls, SD)—100-w, lat. 43° 51' 15", long. 95° 07' 30".

Winona—K38CL, Nationwide Communications Inc., One Nationwide Plaza, Columbus, OH 43216 (KITN-TV Ch. 29 Minneapolis-St. Paul)—100-w, lat. 44° 01' 50", long. 91° 39' 48".

Winona—K74CZ, KTTC Television Inc., 601 First Ave. SW, Rochester, MN 55902 (KTTC Ch. 10 Rochester)—100-w, lat. 44° 01' 15", long. 91° 34' 35".

Worthington—K20AD, Hubbard Bcstg. Inc., 3415 University Ave., St. Paul, MN 55114 (KSTP-TV Ch. 5 St. Paul-Minneapolis)—1000-w, lat. 43° 36' 11", long. 95° 42' 10".

Mississippi

Columbia—W45AA, Mississippi Authority for ETV, Box 1101, Jackson, MS 39215-1101 (WMAH-TV Ch. 19 Biloxi)—1000-w, lat. 31° 16' 00", long. 89° 49' 56".

Jackson—W10BD, Great Oaks Bcstg. Corp., 914 N. Foster Dr., Baton Rouge, LA 70806 (W19AW Ch. 19 Baton Rouge, LA)—50-w, lat. 32° 17' 58", long. 90° 11' 22".

Missouri

*Bethany—K55DH, Commonwealth Capital Partners, Box 247, St. Joseph, MO 64506 (KQTV Ch. 2 St. Joseph)—100-w, lat. 40° 16' 47", long. 93° 02' 54".

Cabool—K06AO, City of Cabool, Cabool, MO (KDEB-TV Ch. 27 Springfield)—1-w, lat. 37° 07' 50", long. 92° 06' 00".

Cabool—K08AT, South Central Missouri Bcstg. Corp., Box 69, Houston, MO 65483 (KYTV Ch. 3 Springfield)—1-w, lat. 37° 07' 50", long. 92° 06' 00".

Cabool—K13FD, America Consolidated Bcstg. Co., Cabool, MO (KOLR Ch. 10 Springfield)—1-w, lat. 37° 08' 25", long. 92° 05' 56".

Cape Girardeau—K10KM, WSIL-TV Inc., 21 W. Poplar St., Harrisburg, IL 62946 (WSIL-TV Ch. 3 Harrisburg, IL)—10-w, lat. 37° 22' 16", long. 89° 31' 52".

Columbia—K56AU, New Wave Corp., 915 E. Broadway, Columbia, MO (KETC Ch. 9 St. Louis)—100-w, lat. 38° 56' 47", long. 92° 19' 18". Requests CP to specify principal community as Columbia & Boone County.

Dresden, Georgetown & Sedalia—K11OJ, Mel Wheeler Inc., Box 659, Jefferson City, MO 65102 (KRCG Ch. 13 Jefferson City)—10-w, lat. 38° 44' 48", long. 93° 13' 56".

Georgetown—See K11OJ, Dresden.

*Gilman City—K64CV, Commonwealth Capital Partners, Box 247, St. Joseph, MO 64506 (KQTV Ch. 2 St. Joseph)—1000-w, lat. 40° 11' 32", long. 93° 52' 43".

Grant City—K57CP, Commonwealth Capital Partners, Box 247, St. Joseph, MO 64506 (KQTV Ch. 2 St. Joseph)—100-w, lat. 40° 28' 47", long. 94° 25' 20".

Kimberling City—K06GD, Table Rock Lake Rebroadcast Co. Inc., Hillbilly Bowl, MO (KDEB-TV Ch. 27 Springfield)—1-w, lat. 36° 39' 19", long. 93° 25' 02".

Kimberling City—K08GN, WTVY Inc., 3000 E. Cherry St., Springfield, MO 65804 (KDEB-TV Ch. 27 Springfield)—1-w, lat. 36° 39' 19", long. 93° 25' 02".

Kimberling City—K13JM, Table Rock Lake Rebroadcast Co. Inc., Hillbilly Bowl, MO (KOLR Ch. 10 Springfield)—1-w, lat. 36° 39' 19", long. 93° 25' 02".

*Kirksville—K34CW, Public Interest Bcstg. Group Inc., 820 W. 2nd St., Ottumwa, IA 52501 (KOIA-TV Ch. 15 Ottumwa, IA)—100-w, lat. 40° 13' 38", long. 92° 36' 35".

Malden—K62DA, New York Times Bcst. Service Inc., 803 Channel 3 Dr., Memphis, TN 38103 (WREG-TV Ch. 3 Memphis, TN)—65-w, lat. 36° 30' 18", long. 89° 58' 15".

Marceline—K74CQ, Marceline Translator System, City Hall, Marceline, MO (WDAF-TV Ch. 4 Kansas City)—100-w, lat. 39° 42' 30", long. 92° 57' 31".

Marceline—K76CA, Marceline Translator System, City Hall, Marceline, MO (KCTV Ch. 5 Kansas City)—100-w, lat. 39° 42' 30", long. 92° 57' 31".

Marceline—K78BX, Marceline Translator System, City Hall, Marceline, MO (KMBC-TV Ch. 9 Kansas City)—100-w, lat. 39° 42' 30", long. 92° 57' 31".

***Poplar Bluff**—K15AE, WSIL-TV Inc., 21 W. Poplar St., Harrisburg, IL 62946 (WSIL-TV Ch. 3 Harrisburg, IL)—1000-w, lat. 36° 48' 02", long. 90° 27' 03".

***Princeton & Spickard**—K55BD, Federal Bcstg. Co., Box 949, Kirksville, MO 63501 (KTVO Ch. 3 Ottumwa, IA-Kirksville, MO)—100-w, lat. 40° 22' 10", long. 93° 34' 34".

Sedalia—See K11OJ, Dresden.

Spickard—See K55BD, Princeton.

Unionville—K59AJ, City of Unionville, City Clerk, Unionville, MO— 100-w, lat. 40° 29' 54", long. 93° 01' 18".

Unionville—K61AG, City of Unionville, City Clerk, Unionville, MO— 100-w, lat. 40° 29' 54", long. 93° 01' 18".

Washington Center—K53CS, Commonwealth Capital Partners, Box 247, St. Joseph, MO 64506 (KQTV Ch. 2 St. Joseph)—1000-w, lat. 40° 28' 50", long. 94° 09' 31".

Montana

Absarokee—K05EI, Absarokee Community TV Club, Absarokee, MT (KULR-TV Ch. 8 Billings)—1-w, lat. 45° 31' 45", long. 109° 25' 20".

Absarokee—K12HX, Absarokee Community TV Club, Absarokee, MT (KTVQ Ch. 2 Billings)—1-w, lat. 45° 31' 45", long. 109° 25' 20".

Ashland & Broadus rural areas—K04EE, Powder River County TV Board, County Courthouse, Broadus, MT 59317 (KULR-TV Ch. 8 Billings)—10-w, lat. 45° 33' 12", long. 106° 30' 26".

Ashland & Broadus rural areas—K06KI, Ashland Television District, Box 288, Ashland, MT (KULR-TV Ch. 8 Billings)—10-w, lat. 45° 38' 20", long. 106° 10' 38".

Ashland & Broadus rural areas—K09PH, Ashland Television District, Box 288, Ashland, MT (KTVQ Ch. 2 Billings)—10-w, lat. 45° 38' 20", long. 106° 10' 38".

Ashland & Otter Creek—K05AD, Ashland Television District, Box 288, Ashland, MT (KTVQ Ch. 2 Billings)—1-w, lat. 45° 35' 20", long. 106° 09' 25".

Ashland & Otter Creek—K12FA, Ashland Television District, Box 288, Ashland, MT (KULR-TV Ch. 8 Billings)—1-w, lat. 45° 35' 20", long. 106° 09' 25".

***Ashland, Busby, Crow Agency & Lame Deer**—K11NZ, Dull Knife Memorial College Inc., Box 206, Lame Deer, MT 59403 (KYUS-TV Ch. 3 Miles City)—1-w, lat. 45° 37' 42", long. 106° 39' 43".

Ashland, Colstrip, Forsyth (rural area) & Lame Deer area—K61BL, Colstrip Television District, Box 672, Colstrip, MT (KULR-TV Ch. 8 Billings)—100-w, lat. 45° 50' 16", long. 106° 53' 47".

***Babb & St. Mary**—K06JT, Babb TV Booster Club, Box 14, Babb, MT (KCFW-TV Ch. 9 Kalispell)—0.25-w, lat. 48° 47' 00", long. 113° 24' 30".

Baker—K04IH, Baker TV Tax District, Box 580, Baker, MT (KXMA-TV Ch. 2 Dickinson, ND)—10-w, lat. 46° 18' 45", long. 104° 12' 25".

Baker—K08IP, Baker TV Tax District, Box 580, Baker, MT (KHSD-TV Ch. 11 Lead, SD)—10-w, lat. 46° 16' 30", long. 104° 13' 30".

Baker—K10JP, Baker TV Tax District, Box 580, Baker, MT (KXGN-TV Ch. 5 Glendive)—10-w, lat. 46° 18' 45", long. 104° 12' 25".

Baker—K13OW, Baker TV Tax District, Box 580, Baker, MT (KWV-TV Ch. 5 Lead-Deadwood, SD)—10-w, lat. 46° 16' 30", long. 104° 13' 30".

Basin—K09BG, Basin TV Assn., Box 481, Basin, MT (KXLF-TV Ch. 4 Butte)—1-w, lat. 46° 16' 23", long. 112° 16' 03".

Basin—K11LA, Basin TV Assn., Box 481, Basin, MT (KTVM Ch. 6 Butte)— 1-w, lat. 46° 16' 23", long. 112° 16' 03".

Bear Creek Valley, Ennis, Madison Valley & Varney area—K11CI, Madison TV Assn. Inc., Ennis, MT (KXLF-TV Ch. 4 Butte)—10-w, lat. 45° 20' 11", long. 111° 41' 50".

Bear Creek, Fargo Armells, Indian Butte areas & Roy (rural area E)—K06BG, Roy TV Tax District, Box 494, Roy, MT (KFBB-TV Ch. 5 Great Falls)—10-w, lat. 47° 22' 35", long. 108° 47' 14".

Belgrade—See K18AF, Bozeman.

Belle Creek, Biddle, Broadus, Mid Powder River, Mizpah (rural) & Upper Powder River—K06AA, Powder River County TV Board, County Courthouse, Broadus, MT 59317 (KULR-TV Ch. 8 Billings)—10-w, lat. 45° 24' 40", long. 105° 21' 28".

Biddle—See K06AA, Belle Creek.

Big Arm Bay—See K11RX, Elmo.

Big Arm, Dayton, Elmo & Rollins—K03DJ, Blacktail TV Tax District, Box 609, Lakeside, MT 59922 (KREM-TV Ch. 2 Spokane, WA)—10-w, lat. 47° 45' 00", long. 114° 00' 00".

Big Arm, Dayton, Elmo & Rollins—K05EE, Blacktail TV Tax District, Box 609, Lakeside, MT 59922 (KXLY-TV Ch. 4 Spokane, WA)—10-w, lat. 47° 45' 00", long. 114° 00' 00".

Big Elk Valley, Lebo Valley & Two Dot—K11FX, Two Dot TV Repeater Assn., Two Dot, MT (KTVQ Ch. 2 Billings)—1-w, lat. 46° 19' 30", long. 110° 01' 00".

Big Elk Valley, Lebo Valley & Two Dot—K13MK, Two Dot TV Repeater Assn., Two Dot, MT (KULR-TV Ch. 8 Billings)—1-w, lat. 46° 19' 30", long. 110° 01' 00".

Big Sandy—K07IP, Big Sandy TV Club, Box 278, Big Sandy, MT (CISA-TV Ch. 7 Lethbridge, Alta.)—1-w, lat. 48° 09' 40", long. 110° 02' 04".

Big Sandy—K10BK, Big Sandy TV Club, Box 278, Big Sandy, MT (KFBB-TV Ch. 5 Great Falls)—1-w, lat. 48° 09' 40", long. 110° 02' 04".

Big Sandy—K13OQ, Big Sandy TV Club, Box 278, Big Sandy, MT (KRTV Ch. 3 Great Falls)—1-w, lat. 48° 09' 40", long. 110° 02' 04".

Big Timber & Livingston (eastern rural area)—K69CM, SJL Montana Assoc. Ltd. Partnership, Box 2557, 3203 3rd Ave. N, Billings, MT 59103 (KTVQ Ch. 2 Billings)—100-w, lat. 45° 40' 45", long. 110° 46' 21".

Big Timber Creek—See K13BD, Big Timber.

Big Timber Creek area—See K11NL, Big Timber.

Big Timber, Big Timber Creek area, Boulder Creek area, Melville & Otter Creek—K11NL, Sweet Grass TV Club, Big Timber, MT (KTVQ Ch. 2 Billings)— 10-w, lat. 45° 54' 10", long. 109° 51' 30".

Big Timber, Big Timber Creek area, Boulder Creek area, Melville & Otter Creek—K13BD, Sweet Grass TV Club, Big Timber, MT (KULR-TV Ch. 8 Billings)—1-w, lat. 45° 54' 10", long. 109° 51' 30".

Bigfork—K52BL, Blacktail TV Tax District, Box 609, Lakeside, MT 59922 (KREM-TV Ch. 2 Spokane, WA)—100-w, lat. 48° 01' 10", long. 114° 22' 00".

Bigfork—K54CK, Blacktail TV Tax District, Box 609, Lakeside, MT 59922 (KXLY-TV Ch. 4 Spokane, WA)—100-w, lat. 48° 01' 10", long. 114° 22' 00".

Bigfork—K56DJ, Blacktail TV Tax District, Box 609, Lakeside, MT 59922 (KRTV Ch. 3 Great Falls)—100-w, lat. 48° 01' 10", long. 114° 22' 00".

Bigfork & Kalispell—K67CZ, Blacktail TV Tax District, Box 609, Lakeside, MT 59922 (KSPS-TV Ch. 7 Spokane, WA)—20-w, lat. 48° 01' 10", long. 113° 52' 32".

***Bigfork, Lakeside, Somers & vicinity**—K69AQ, Blacktail TV Tax District, Box 609, Lakeside, MT 59922 (KRTV Ch. 3 Great Falls)—10-w, lat. 48° 01' 15", long. 114° 03' 30".

Birney—K11CH, Birney TV Club, Birney, MT (KTVQ Ch. 2 Billings)— 1-w, lat. 45° 17' 27", long. 106° 31' 06".

Birney—K13RW, Birney TV Club, Birney, MT (KULR-TV Ch. 8 Billings)— 1-w, lat. 45° 17' 27", long. 106° 31' 06".

Bitterroot, Camas Prairie, Hot Springs & Niarada—K11IL, Hot Springs Community TV, Box 405, Hot Springs, MT (KPAX-TV Ch. 8 Missoula)—1-w, lat. 47° 33' 32", long. 114° 32' 42".

Black Butte, Brusett, Edwards & Jordan—K09HI, Garfield TV Club, Brusett, MT (KULR-TV Ch. 8 Billings)—1-w, lat. 47° 20' 00", long. 107° 05' 00".

Black Butte, Brusett, Edwards & Jordan—K11HE, Garfield TV Club, Brusett, MT (KTVQ Ch. 2 Billings)—1-w, lat. 47° 20' 00", long. 107° 05' 00".

Bobtail Creek, Libby Dam Site Trailer Park, Pipe Creek & Quartz Creek—K11MF, Libby Video Club, Box 856, Libby, MT (KSPS-TV Ch. 7 Spokane, WA)—1-w, lat. 48° 21' 13", long. 115° 40' 42".

Bobtail Creek, Libby Dam Site Trailer Park, Pipe Creek & Quartz Creek—K13MY, Libby Video Club, Box 856, Libby, MT (KREM-TV Ch. 2 Spokane, WA)—1-w, lat. 48° 21' 13", long. 115° 40' 42".

Border Field, Sunburst, Sweetgrass & West Butte—K63AQ, Border TV Club, Box 166, Sweetgrass, MT (CISA-TV Ch. 7 Lethbridge, Alta.)—20-w, lat. 48° 59' 00", long. 111° 57' 30".

Border Field, Sunburst, Sweetgrass & West Butte—K65DK, Border TV Club, Box 166, Sweetgrass, MT (KTGF Ch. 16 Great Falls)—20-w, lat. 48° 59' 00", long. 111° 57' 30".

Boulder—K08KT, Boulder TV Assn., Box 146, Boulder, MT 59632 (KXLF-TV Ch. 4 Butte)—10-w, lat. 46° 15' 21", long. 112° 08' 53".

Boulder—K10HD, Boulder TV Assn., Box 24, Boulder, MT (KRTV Ch. 3 Great Falls)—10-w, lat. 46° 12' 42", long. 112° 06' 18".

Boulder—K13KP, Boulder TV Assn., Box 24, Boulder, MT (KTVM Ch. 6 Butte)—1-w, lat. 46° 16' 18", long. 112° 09' 42".

Boulder Creek—See K11NL, Big Timber.

Boulder Creek—See K13BD, Big Timber.

Box Elder—K08HI, Box Elder TV Club, Box 66, Box Elder, MT (KFBB-TV Ch. 5 Great Falls)—1-w, lat. 48° 14' 25", long. 109° 55' 20".

Box Elder—K13HX, Box Elder TV Club, Box 66, Box Elder, MT (KRTV Ch. 3 Great Falls)—1-w, lat. 48° 14' 25", long. 109° 55' 20".

Bozeman—K42BZ, Eagle Communications Inc., TV Bldg., 340 W. Main St., Missoula, MT 59802 (KTVM Ch. 6 Butte)—1000-w, lat. 45° 40' 27", long. 110° 52' 05". Note: Licensed as LPTV.

***Bozeman**—K44DE, KULR Corp.—lat. 45° 41' 00", long. 110° 59' 36".

***Bozeman & Livingston**—K63BQ, Richards Repeater Service, Box 1395, Bozeman, MT (KTVM Ch. 6 Butte)—100-w, lat. 45° 41' 41", long. 110° 46' 27".

***Bozeman & Livingston**—K65BZ, Richards Repeater Service, Box 1395, Bozeman, MT (KULR-TV Ch. 8 Billings)—100-w, lat. 45° 41' 41", long. 110° 46' 27".

Bozeman, Belgrade & Manhattan—K18AF, SJL Montana Assoc. Ltd. Partnership, Box 2557, 3203 3rd Ave. N, Billings, MT 59103 (KTVQ Ch. 2 Billings)—100-w, lat. 45° 38' 10", long. 111° 16' 18".

Bridger—K57EW, Clarks Fork Valley TV District No. 1, 107 S. Main St., Bridger, MT 59014 (KTVQ Ch. 2 Billings)—1-w, lat. 45° 17' 11", long. 108° 56' 02".

Bridger—K59DT, Clarks Fork Valley TV District No. 1, 107 S. Main St., Bridger, MT 59014 (KOUS-TV Ch. 4 Hardin-Billings)—100-w, lat. 45° 17' 11", long. 108° 56' 02".

Broadus—See K04EE, Ashland.

Broadus—See K06AA, Belle Creek.

Broadus—See K06KI, Ashland.

Broadus—See K09PH, Ashland.

Broadus & Powder River (lower & upper areas)—K08JV, Powder River County TV Board, County Courthouse, Broadus, MT 59317 (KTVQ Ch. 2 Billings)—10-w, lat. 45° 24' 40", long. 105° 21' 28".

Broadus & Upper Powder River—K03CS, Powder River County TV Board, County Courthouse, Broadus, MT 59317 (KHSD-TV Ch. 11 Lead, SD)—10-w, lat. 45° 24' 40", long. 105° 21' 28".

Broadus (rural area S & W of Broadus), Stacey & Sonnette—K10AC, Powder River County TV Board, County Courthouse, Broadus, MT 59317 (KULR-TV Ch. 8 Billings)—10-w, lat. 45° 36' 02", long. 105° 56' 15".

Broadus (rural area S & W of Broadus), Stacey & Sonnette—K12CQ, Powder River County TV Board, County Courthouse, Broadus, MT 59317 (KTVQ Ch. 2 Billings)—10-w, lat. 45° 36' 02", long. 105° 56' 15".

Broadus rural area (west)—K55FG, Powder River County TV Board, County Courthouse, Broadus, MT 59317 (KTVQ Ch. 2 Billings)—100-w, lat. 45° 36' 02", long. 105° 56' 15".

Brockway—See K06KY, Circle.

Brockway—See K18CR, Circle.

Brockway—See K65EM, Circle.

Brockway & Circle—K10AT, Circle TV Booster Club Inc., Box 216, Circle, MT (KUMV-TV Ch. 8 Williston, ND)—10-w, lat. 47° 17' 00", long. 105° 24' 55".

Browning—K11CA, Browning TV Club, Box 700, Browning, MT (CISA-TV Ch. 7 Lethbridge, Alta.)—1-w, lat. 48° 42' 25", long. 113° 06' 37".

Brusett—See K09HI, Black Butte.

Brusett—See K11HE, Black Butte.

Brusett (northern & western rural areas)—K06EB, Garfield TV Club, Brusett, MT (KRTV Ch. 3 Great Falls)—10-w, lat. 47° 24' 40", long. 107° 25' 50".

Bull Lake area near Troy—K03DM, Lake Creek TV District, Box 155, Troy, MT (KHQ-TV Ch. 6 Spokane, WA)—1-w, lat. 48° 15' 21", long. 115° 51' 13".

Bull Lake area near Troy—K05FD, Lake Creek TV District, Box 155, Troy, MT (KREM-TV Ch. 2 Spokane, WA)—1-w, lat. 48° 15' 21", long. 115° 51' 13".

Bull Lake Valley—K09KE, Lake Creek TV District, Box 155, Troy, MT (KHQ-TV Ch. 6 Spokane, WA)—1-w, lat. 48° 31' 02", long. 115° 47' 56".

Bull Lake Valley—K11KP, Lake Creek TV District, Box 155, Troy, MT (KXLY-TV Ch. 4 Spokane, WA)—1-w, lat. 48° 31' 02", long. 115° 47' 56".

Bull Lake Valley—K13KV, Lake Creek TV District, Box 155, Troy, MT (KREM-TV Ch. 2 Spokane, WA)—1-w, lat. 48° 31' 02", long. 115° 47' 56".

Burgess Lake, Lynch Creek & Weeksville—K68AW, Plains-Paradise TV District, Box 74, Paradise, MT (KCFW-TV Ch. 9 Kalispell)—100-w, lat. 47° 22' 20", long. 114° 51' 28".

Busby—K10ML, Dull Knife Memorial College Inc., Box 206, Lame Deer, MT 59403 (KTVQ Ch. 2 Billings)—1-w, lat. 45° 33' 05", long. 106° 57' 30".

Busby—See K11NZ, Ashland.

Busby Butte—K45AS, Dull Knife Memorial College Inc., Box 206, Lame Deer, MT 59403 (K05BL Ch. 5 Lame Deer)—1000-w, lat. 45° 30' 04", long. 106° 52' 32".

Camas Prairie—See K11IL, Bitterroot.

Castle Rock & Lame Deer—K70ER, SJL Montana Assoc. Ltd. Partnership, Box 2557, 3203 3rd Ave. N, Billings, MT 59103 (KTVQ Ch. 2 Billings)—1-w, lat. 45° 50' 27", long. 106° 54' 39".

Checkerboard—K11CC, Checkerboard TV, Martinsdale, MT (KFBB-TV Ch. 5 Great Falls)—1-w, lat. 46° 35' 20", long. 110° 32' 30".

Checkerboard area & Martinsdale—K07KD, Checkerboard TV, Martinsdale, MT (KRTV Ch. 3 Great Falls)—1-w, lat. 46° 35' 20", long. 110° 32' 30".

Chinook & Fairview—K09BR, Snake Creek TV Assn. Inc., Chinook, MT (KFBB-TV Ch. 5 Great Falls)—1-w, lat. 48° 25' 00", long. 109° 08' 00".

Chinook & surrounding area—K63AR, Chinook TV Assn., Chinook, MT (KRTV Ch. 3 Great Falls)—100-w, lat. 48° 28' 13", long. 109° 16' 05".

Chinook & surrounding rural area—K61BK, Chinook TV Assn., Chinook, MT (KFBB-TV Ch. 5 Great Falls)—100-w, lat. 48° 28' 13", long. 109° 16' 05".

Chinook & surrounding rural area—K65BR, Chinook TV Assn., Chinook, MT (CISA-TV Ch. 7 Lethbridge, Alta.)—100-w, lat. 48° 28' 13", long. 109° 16' 05".

Chinook, Clear Creek, Fairview & Zurich—K02BT, Chinook TV Assn., Chinook, MT (KFBB-TV Ch. 5 Great Falls)—1-w, lat. 48° 28' 13", long. 109° 16' 05".

Chinook, Clear Creek, Fairview & Zurich—K04AN, Chinook TV Assn., Chinook, MT (CISA-TV Ch. 7 Lethbridge, Alta.)—10-w, lat. 48° 28' 13", long. 109° 16' 05".

Chinook, Clear Creek, Fairview & Zurich—K06DT, Chinook TV Assn., Chinook, MT (KRTV Ch. 3 Great Falls)—1-w, lat. 48° 28' 13", long. 109° 16' 05".

Circle—See K10AT, Brockway.

Circle—K13BC, Circle TV Booster Club Inc., Box 216, Circle, MT (KXGN-TV Ch. 5 Glendive)—10-w, lat. 47° 17' 00", long. 105° 24' 55".

Circle & Brockway—K06KY, Circle TV Booster Club Inc., Box 216, Circle, MT (KXMD-TV Ch. 11 Williston, ND)—1-w, lat. 47° 17' 00", long. 105° 24' 55".

Circle & Brockway—K18CR, Circle TV Booster Club Inc., Box 216, Circle, MT (KWSE Ch. 4 Williston, ND)—100-w, lat. 47° 17' 00", long. 105° 24' 55".

Circle & Brockway—K65EM, Circle TV Booster Club Inc., Box 216, Circle, MT (KYUS-TV Ch. 3 Miles City)—10-w, lat. 47° 02' 38", long. 105° 43' 33".

Circle, Cohagen, Rock Springs & Terry Creek—K07EK, Sheep Mountain TV Club, Terry, MT (KXGN-TV Ch. 5 Glendive)—10-w, lat. 46° 59' 18", long. 105° 53' 05".

Clancy—K34CS, Boulder TV Translator Assn., (K27CD Ch. 27 Boulder)—69-w, lat. 46° 30' 35", long. 111° 55' 56".

Clear Creek—See K02BT, Chinook.

Clear Creek—See K04AN, Chinook.

Clear Creek—See K06DT, Chinook.

***Clyde Park/Emigrant**—K44DI, Shields Valley TV Tax District—lat. 45° 35' 52", long. 110° 32' 45".

Cohagen—See K07EK, Circle.

Colstrip—K09OY, Colstrip TV Club, Box 141, Colstrip, MT (KULR-TV Ch. 8 Billings)—1-w, lat. 45° 53' 42", long. 106° 37' 39".

Colstrip—K11OY, Colstrip TV Club, Box 141, Colstrip, MT (KYUS-TV Ch. 3 Miles City)—1-w, lat. 45° 53' 42", long. 106° 37' 39".

Colstrip—K13PV, Colstrip TV Club, Box 141, Colstrip, MT (KTVQ Ch. 2 Billings)—10-w, lat. 45° 53' 42", long. 106° 37' 39".

Colstrip—See K61BL, Ashland.

Condon—K07GM, Summit TV Improvement Assn., Condon, MT (KXLF-TV Ch. 4 Butte)—5-w, lat. 47° 23' 20", long. 113° 37' 40".

Conner & Darby—K02GZ, Upper Bitter Root TV Club, General Delivery, Darby, MT (KECI-TV Ch. 13 Missoula)—5-w, lat. 45° 58' 20", long. 114° 09' 30".

Conner & Darby—K07FV, Upper Bitter Root TV Club, General Delivery, Darby, MT (KPAX-TV Ch. 8 Missoula)—1-w, lat. 45° 58' 20", long. 114° 09' 30".

Conrad—K06IL, Conrad TV District, Box 594, Conrad, MT (CFCN-TV Ch. 4 Calgary, Alta.)—10-w, lat. 48° 11' 22", long. 112° 03' 30".

Conrad—K08DT, Conrad TV District, Box 594, Conrad, MT (KRTV Ch. 3 Great Falls)—10-w, lat. 48° 11' 22", long. 112° 03' 30".

Conrad—K10DX, Conrad TV District, Box 594, Conrad, MT (KFBB-TV Ch. 5 Great Falls)—10-w, lat. 48° 11' 22", long. 112° 03' 30".

Conrad—K12DJ, Conrad TV District, Box 594, Conrad, MT (CISA-TV Ch. 7 Lethbridge, Alta.)—1-w, lat. 48° 11' 22", long. 112° 03' 30".

Cooke City—See K11GE, Clarks Fork, WY.

Cooke City—See K13FW, Clarks Fork, WY.

Coram, Lake McDonald & West Glacier—K05FC, Desert Mountain TV Assn., Box 114, Martin City, MT (KCFW-TV Ch. 9 Kalispell)—1-w, lat. 48° 31' 10", long. 114° 01' 15".

Coram, Martin City, Hungry Horse & West Glacier—K07IT, Desert Mountain TV Assn., Box 114, Martin City, MT (KXLY-TV Ch. 4 Spokane, WA)—5-w, lat. 48° 26' 30", long. 113° 58' 00".

Coram, Martin City, Hungry Horse & West Glacier—K10LH, Desert Mountain TV Assn., Box 114, Martin City, MT (KHQ-TV Ch. 6 Spokane, WA)—5-w, lat. 48° 26' 30", long. 113° 58' 00".

Coram, Martin City, Hungry Horse & West Glacier—K12LU, Desert Mountain TV Assn., Box 114, Martin City, MT (KREM-TV Ch. 2 Spokane, WA)—5-w, lat. 48° 26' 30", long. 113° 58' 00".

Crow Agency—See K06KF, Hardin.

Crow Agency—See K11NZ, Ashland.

***Cut Bank**—K40CF, Continental TV Network Inc., 118 6th St. S, Great Falls, MT 59405 (KTGF Ch. 16 Great Falls)—100-w, lat. 48° 37' 30", long. 112° 18' 10".

Cut Bank, Montana Power Camp, North Montana Power Camp & Santa Rita—K09FS, Glacier County TV Club Inc., Box 326, Santa Rita, MT (KRTV Ch. 3 Great Falls)—1-w, lat. 48° 40' 30", long. 112° 12' 30".

Cut Bank, Montana Power Camp, North Montana Power Camp & Santa Rita—K11AN, Glacier County TV Club Inc., Box 326, Santa Rita, MT (CISA-TV Ch. 7 Lethbridge, Alta.)—1-w, lat. 48° 40' 30", long. 112° 12' 30".

Cut Bank, Montana Power Camp, North Montana Power Camp & Santa Rita—K13AR, Glacier County TV Club Inc.,

Box 326, Santa Rita, MT (KFBB-TV Ch. 5 Great Falls)—1-w, lat. 48° 40' 30", long. 112° 12' 30".

Darby—See K02GZ, Conner.

Darby—See K07FV, Conner.

Dayton—See K03DJ, Big Arm.

Dayton—See K05EE, Big Arm.

Dayton—See K10LP, Polson.

***Dayton, Rollins & Skidoo Bay**—K58BE, Blacktail TV Tax District, Box 609, Lakeside, MT 59922 (KXLY-TV Ch. 4 Spokane, WA)—20-w, lat. 47° 45' 00", long. 114° 00' 00".

DeBorgia—K02HN, West End TV Club, Box 52, (KECI-TV Ch. 13 Missoula)—1-w, lat. 47° 22' 45", long. 115° 22' 32".

DeBorgia—K04DU, West End TV Club, Box 52, (KXLY-TV Ch. 4 Spokane, WA)—1-w, lat. 47° 22' 42", long. 115° 22' 25".

Decker—K04HB, Decker TV Translator Assn., Decker, MT (KULR-TV Ch. 8 Billings)—1-w, lat. 45° 03' 17", long. 106° 42' 07".

Deer Lodge—K09BF, Deer Lodge Community TV, Box 431, Deer Lodge, MT (KECI-TV Ch. 13 Missoula)—1-w, lat. 46° 30' 00", long. 112° 34' 15".

Del Bonita—K05CZ, Del Bonita TV Club, Box 1111, Cut Bank, MT (CISA-TV Ch. 7 Lethbridge, Alta.)—1-w, lat. 48° 58' 00", long. 112° 47' 30".

***Del Bonita & surrounding community**—K11PW, Del Bonita TV Club, Box 1111, Cut Bank, MT (KRTV Ch. 3 Great Falls)—1-w, lat. 48° 58' 00", long. 112° 47' 30".

Dell—K06FN, Armstead, Dell, Horse Prairie TV Booster Club, Dell, MT (KIFI-TV Ch. 8 Idaho Falls-Pocatello-Blackfoot, ID)—1-w, lat. 44° 56' 30", long. 112° 44' 20".

Dell—K11IN, Armstead, Dell, Horse Prairie TV Booster Club, Dell, MT (KXLF-TV Ch. 4 Butte)—1-w, lat. 44° 56' 30", long. 112° 44' 20".

Denton—K10HB, Denton TV Assn., 1000 Lehman, Denton, MT (KFBB-TV Ch. 5 Great Falls)—1-w, lat. 47° 20' 18", long. 109° 55' 30".

Denton—K12HP, Denton TV Assn., 1000 Lehman, Denton, MT (KULR-TV Ch. 8 Billings)—1-w, lat. 47° 20' 18", long. 109° 55' 30".

Dodson & Wagner—K10FC, Phillips County TV Translator District, Box 387, Malta, MT 59538 (KRTV Ch. 3 Great Falls)—1-w, lat. 48° 23' 30", long. 108° 10' 00".

Dodson & Wagner—K12GP, Phillips County TV Translator District, Box 387, Malta, MT 59538 (KFBB-TV Ch. 5 Great Falls)—1-w, lat. 48° 23' 30", long. 108° 10' 00".

Dodson, Wagner & rural area—K08FS, Phillips County TV Translator District, Box 387, Malta, MT 59538 (KTGF Ch. 16 Great Falls)—1-w, lat. 48° 23' 30", long. 108° 10' 00".

Drummond, Hall, New Chicago & Willow Creek—K10HI, Drummond TV Tax District, Box 415, Drummond, MT (KECI-TV Ch. 13 Missoula)—1-w, lat. 46° 37' 02", long. 113° 10' 56".

Eagleton, Hopp, Illiad & Spring Coulee—K09EN, Export TV Assn., Big Sandy, MT (KFBB-TV Ch. 5 Great Falls)—1-w, lat. 47° 54' 25", long. 109° 52' 05".

East Glacier—K08IU, East Glacier TV Assn., Glacier, MT (CISA-TV Ch. 7 Lethbridge, Alta.)—1-w, lat. 48° 29' 30", long. 113° 12' 10".

East Glacier—K10HK, East Glacier TV Assn., Glacier, MT (KRTV Ch. 3 Great Falls)—1-w, lat. 48° 29' 30", long. 113° 12' 10".

East Glacier—K13EJ, East Glacier TV Assn., Glacier, MT (KFBB-TV Ch. 5 Great Falls)—1-w, lat. 48° 29' 30", long. 113° 12' 10".

East Helena, Fort William Henry Harrison, Helena & Lake Helena—K08GK, KXLF Communications Inc., Box 3500, Butte, MT 59702 (KXLF-TV Ch. 4 Butte)—10-w, lat. 46° 35' 23", long. 112° 03' 53".

East Missoula & Upper Rattlesnake area—K11IJ, Eagle Communications Inc., TV Bldg., 340 W. Main St., Missoula, MT 59802 (KECI-TV Ch. 13 Missoula)—1-w, lat. 46° 51' 12", long. 113° 55' 41".

Edwards—See K09HI, Black Butte.

Edwards—See K11HE, Black Butte.

Ekalaka—K07EQ, Ekalaka Community TV Club, Ekalaka, MT (KXMA-TV Ch. 2 Dickinson, ND)—1-w, lat. 45° 54' 03", long. 104° 32' 57".

Ekalaka—K09BE, Ekalaka Community TV Club, Ekalaka, MT (KXGN-TV Ch. 5 Glendive)—1-w, lat. 45° 54' 03", long. 104° 32' 57".

Ekalaka—K13LN, Ekalaka Community TV Club, Ekalaka, MT (KHSD-TV Ch. 11 Lead, SD)—1-w, lat. 45° 54' 03", long. 104° 32' 57".

Elliston—K07KW, Elliston TV Group, Box 332, Elliston, MT (KTVH Ch. 12 Helena)—25-w, lat. 46° 33' 00", long. 112° 25' 00".

Elliston—K10IJ, Elliston TV Group, Box 332, Elliston, MT (KXLF-TV Ch. 4 Butte)—25-w, lat. 46° 33' 00", long. 112° 25' 00".

Elmo—See K03DJ, Big Arm.

Elmo—See K05EE, Big Arm.

Elmo—See K10LP, Polson.

***Elmo**—K20CP, Salish Kootenai College, Box 117, Pablo, MT 59855 (K25CL Ch. 25 Pablo/Ronan)—100-w, lat. 47° 46' 25", long. 114° 16' 04".

Elmo & Big Arm Bay—K11RX, Blacktail TV Tax District, Box 609, Lakeside, MT 59922 (KREM-TV Ch. 2 Spokane, WA)—10-w, lat. 47° 49' 00", long. 114° 18' 50".

Emigrant—See K44DI, Clyde Park.

Emigrant & rural area—K57CE, Paradise Valley TV District, Rte. 1, Emigrant, MT (KULR-TV Ch. 8 Billings)—100-w, lat. 45° 20' 07", long. 110° 41' 22".

Emigrant, Miner Basin & Paradise Valley—K05EH, Paradise Valley TV District, Rte. 1, Emigrant, MT (KULR-TV Ch. 8 Billings)—10-w, lat. 45° 34' 25", long. 110° 32' 40".

Emigrant, Miner Basin & Paradise Valley—K07JK, Paradise Valley TV District, Rte. 1, Emigrant, MT (KTVM Ch. 6 Butte)—10-w, lat. 45° 20' 07", long. 110° 41' 22".

Emigrant, Miner Basin & Paradise Valley—K10AH, Paradise Valley TV District, Rte. 1, Emigrant, MT (KXLF-TV Ch. 4 Butte)—10-w, lat. 45° 20' 07", long. 110° 41' 22".

Ennis—See K11CI, Bear Creek Valley.

Ennis, McAllister, Watkins & rural area SE of Ennis—K09KH, Eagle Communications Inc., TV Bldg., 340 W. Main St., Missoula, MT 59802 (KTVM Ch. 6 Butte)—1-w, lat. 45° 20' 11", long. 111° 41' 50".

Eureka, Gateway & Rexford area—K02AO, Eagle Communications Inc., TV Bldg., 340 W. Main St., Missoula, MT 59802 (KCFW-TV Ch. 9 Kalispell)—1-w, lat. 48° 51' 53", long. 115° 07' 27".

Fairview—See K02BT, Chinook.

Fairview—See K04AN, Chinook.

Fairview—See K06DT, Chinook.

Fairview—See K09BR, Chinook.

Fairview & Sidney—K13IG, Glendive Bcstg. Corp., 119 4th Ave. SE, Sidney, MT (KXGN-TV Ch. 5 Glendive)—10-w, lat. 47° 47' 03", long. 104° 07' 35".

Fallon & Terry—K13IK, Prairie TV District, 202 Laundre, Terry, MT 59349 (KULR-TV Ch. 8 Billings)—10-w, lat. 46° 49' 00", long. 105° 19' 21".

Fallon Creek, Lame Jones, Plevna & Willard areas—K07FS, Plevna TV Booster Club, Plevna, MT (KXMA-TV Ch. 2 Dickinson, ND)—1-w, lat. 46° 20' 00", long. 104° 31' 50".

Fargo Armells—See K06BG, Bear Creek.

Ferndale—K12LO, Swan Hill TV Inc., Bigfork, MT (KPAX-TV Ch. 8 Missoula)—10-w, lat. 48° 04' 03", long. 114° 01' 50".

Ferndale, Lakeside, Somers & Swan Valley—K06EL, Swan Hill TV Inc., Bigfork, MT (KCFW-TV Ch. 9 Kalispell)—10-w, lat. 48° 04' 13", long. 114° 02' 23".

Finley Point, Flathead Lake (western & southern shores) & Rollins—K60AL, Blacktail TV Tax District, Box 609, Lakeside, MT 59922 (KRTV Ch. 3 Great Falls)—20-w, lat. 47° 45' 00", long. 114° 00' 00".

Fisher ranch area—K11MS, Thomas J. Fisher, Saco, MT (KFBB-TV Ch. 5 Great Falls)—1-w, lat. 48° 13' 00", long. 107° 15' 10".

Fisher ranch area—K13NM, Thomas J. Fisher, Saco, MT (KFBB-TV Ch. 5 Great Falls)—1-w, lat. 48° 13' 00", long. 107° 15' 10".

Flathead Lake—See K60AL, Finley Point.

Forsyth—K07LO, Forsyth Community TV Relay System Inc., 690 Main, Forsyth, MT (KYUS-TV Ch. 3 Miles City)—1-w, lat. 46° 15' 36", long. 106° 40' 15".

Forsyth—K09BW, Forsyth Community TV Relay System Inc., 690 Main, Forsyth, MT (KTVQ Ch. 2 Billings)—1-w, lat. 46° 15' 36", long. 106° 40' 15".

Forsyth—K11CB, Forsyth Community TV Relay System Inc., 690 Main, Forsyth, MT (KULR-TV Ch. 8 Billings)—1-w, lat. 46° 15' 36", long. 106° 40' 15".

Forsyth—See K61BL, Ashland.

Forsyth & eastern rural area—K12LR, Forsyth TV Tax District, Box 214, Forsyth, MT (KTVQ Ch. 2 Billings)—10-w, lat. 46° 19' 38", long. 106° 41' 49".

Forsyth (E & W rural area), Hammond Valley West, Lower Rosebud Creek & Rosebud area—K04FF, Forsyth Community TV Relay System Inc., 690 Main, Forsyth, MT (KULR-TV Ch. 8 Billings)—1-w, lat. 46° 19' 38", long. 106° 41' 49".

Forsyth rural area—K75CL, Wooster Republican Printing Co., Box 23909, Billings, MT 59104—20-w, lat. 46° 19' 38", long. 106° 41' 49".

Fort Benton—K07AL, Fort Benton TV Club, 1712 Franklin St., Fort Benton, MT (KRTV Ch. 3 Great Falls)—1-w, lat. 47° 50' 07", long. 110° 39' 13".

Fort Benton—K09NC, Fort Benton TV Club, 1712 Franklin St., Fort Benton, MT (KTVH Ch. 12 Helena)—1-w, lat. 47° 50' 07", long. 110° 39' 13".

Fort Benton—K13AC, Fort Benton TV Club, 1712 Franklin St., Fort Benton, MT (KFBB-TV Ch. 5 Great Falls)—1-w, lat. 47° 50' 07", long. 110° 39' 13".

Fort Peck—K51BA, Valley TV Club Inc., Box 1129, Glasgow, MT 59230 (KRTV Ch. 3 Great Falls)—100-w, lat. 48° 01' 49", long. 106° 17' 48".

Fort Peck & Nashua—K41BT, Valley County Television District 1, Box 311, Glasgow, MT 59230 (KXMD-TV Ch. 11 Williston, ND)—100-w, lat. 48° 01' 49", long. 106° 17' 48".

Fort Peck & Nashua—K45CH, Valley County Television District 1, Box 311, Glasgow, MT 59230 (KRTV Ch. 3 Great Falls)—100-w, lat. 48° 01' 49", long. 106° 17' 48".

Fort William Henry Harrison—See K08GK, East Helena.

Fortine & Rexford—K05GC, Rexford-Marston TV District, Box 92, Rexford, MT (KPAX-TV Ch. 8 Missoula)—10-w, lat. 48° 54' 00", long. 115° 00' 00".

Four Buttes—See K03DP, Scobey.

Four Buttes & rural area (south)—K60BN, Klear-Vu Television District, Box 12, Scobey, MT 59263 (KXMD-TV Ch. 11 Williston, ND)—100-w, lat. 48° 36' 02", long. 105° 17' 44".

Gallatin River (Middle Fork) & Gallatin River (West Fork)—K07LE, Big Sky Owners Assn. Inc., Big Sky, MT (KXLF-TV Ch. 4 Butte)—5-w, lat. 45° 16' 27", long. 111° 23' 36".

Gallatin River (Middle Fork) & Gallatin River (West Fork)—K09LP, Big Sky Owners Assn. Inc., Big Sky, MT (KTVM Ch. 6 Butte)—5-w, lat. 45° 16' 27", long. 111° 23' 36".

Gallatin River (West Fork)—See K07LE, Gallatin River (Middle Fork).

Gallatin River (West Fork)—See K09LP, Gallatin River (Middle Fork).

Galpin, Glasgow, King Springs & Tampico—K09HY, Valley County Television District 1, Box 311, Glasgow, MT 59230 (KRTV Ch. 3 Great Falls)— 10-w, lat. 48° 12' 18", long. 106° 38' 00".

Galpin, Glasgow, King Springs & Tampico—K11IA, Valley County Television District 1, Box 311, Glasgow, MT 59230 (KUMV-TV Ch. 8 Williston, ND)—1-w, lat. 48° 12' 18", long. 106° 38' 00".

Galpin, Glasgow, King Springs & Tampico—K13IB, Valley County Television District 1, Box 311, Glasgow, MT 59230 (KXMD-TV Ch. 11 Williston, ND)—1-w, lat. 48° 12' 18", long. 106° 38' 00".

Gateway—See K02AO, Eureka.

Glacier, Liberty & Toole Counties—K74DW, East Butte TV Club Inc., Joplin, MT (CHAT-TV Ch. 6 Medicine Hat, AB)—100-w, lat. 48° 51' 30", long. 111° 06' 28".

Glacier, Liberty & Toole Counties—K76AG, East Butte TV Club Inc., Joplin, MT (KTGF Ch. 16 Great Falls)—100-w, lat. 48° 51' 30", long. 111° 06' 28". Requests CP for change to Ch. 42, lat. 48° 51' 30", long. 111° 06' 24". BPTT-910318IG.

Glacier, Liberty & Toole Counties—K78AH, East Butte TV Club Inc., Joplin, MT (KRTV Ch. 3 Great Falls)—100-w, lat. 48° 51' 30", long. 111° 06' 28". Requests modification of license for LPTV authorization.

Glacier, Toole & Liberty Counties & Joplin—K54AM, East Butte TV Club Inc., Joplin, MT (KFBB-TV Ch. 5 Great Falls)—1000-w, lat. 48° 51' 30", long. 111° 06' 28". Requests CP for change to Ch. 40, lat. 48° 51' 30", long. 111° 06' 24". BPTT-910318IH.

Glasgow—See K09HY, Galpin.

Glasgow—See K11IA, Galpin.

Glasgow—See K13IB, Galpin.

Glasgow—K47CY, Valley County Television District 1, Box 311, Glasgow, MT 59230 (KXMD-TV Ch. 11 Williston, ND)—100-w, lat. 48° 01' 49", long. 106° 17' 48".

Glasgow—K49CF, Valley County Television District 1, Box 311, Glasgow, MT 59230 (KFBB-TV Ch. 5 Great Falls)—100-w, lat. 48° 01' 49", long. 106° 17' 48".

Glasgow & rural area—K07JG, Valley County Television District 1, Box 311, Glasgow, MT 59230 (KFBB-TV Ch. 5 Great Falls)—10-w, lat. 48° 12' 18", long. 106° 38' 00".

Glen Lake area—K07IK, Pinkham Mountain TV Club, Eureka, MT (KREM-TV Ch. 2 Spokane, WA)—1-w, lat. 48° 39' 20", long. 115° 05' 30".

Glen Lake area—K11EM, Pinkham Mountain TV Club, Eureka, MT (KHQ-TV Ch. 6 Spokane, WA)—10-w, lat. 48° 39' 20", long. 115° 05' 30".

Glendive—K13PL, Meyer Bcstg. Co., Broadway at 4th, Bismarck, ND 58501 (KUMV-TV Ch. 8 Williston, ND)—100-w, lat. 47° 10' 39", long. 104° 38' 37".

Grass Range—K07OZ, Grass Range TV Tax District, Box 124, Grass Range, MT (KRTV Ch. 3 Great Falls)—10-w, lat. 46° 59' 30", long. 108° 49' 00".

Grass Range—K11BR, Grass Range TV Tax District, Box 124, Grass Range, MT (KFBB-TV Ch. 5 Great Falls)—1-w, lat. 46° 59' 30", long. 108° 49' 00".

Grass Range—K13BL, Grass Range TV Tax District, Box 124, Grass Range, MT (KULR-TV Ch. 8 Billings)—1-w, lat. 47° 00' 00", long. 108° 46' 00".

Hall—See K10HI, Drummond.

Hammond—See K09VL, Hayes.

Hammond Valley West—See K04FF, Forsyth.

Hardin, Crow Agency & rural area (north)—K06KF, SJL Montana Assoc. Ltd. Partnership, Box 2557, 3203 3rd Ave. N, Billings, MT 59103 (KTVQ Ch. 2 Billings)—100-w, lat. 45° 44' 39", long. 107° 32' 08".

Harlem—K07BX, Harlem TV Club, Box 336, Harlem, MT (KFBB-TV Ch. 5 Great Falls)—1-w, lat. 48° 33' 30", long. 108° 47' 40".

Harlem—K10LT, Harlem TV Club, Box 336, Harlem, MT (CISA-TV Ch. 7 Lethbridge, Alta.)—1-w, lat. 48° 33' 30", long. 108° 47' 40".

Harlem—K12EQ, Harlem TV Club, Box 336, Harlem, MT (KRTV Ch. 3 Great Falls)—1-w, lat. 48° 33' 30", long. 108° 47' 40".

Harlowton—K10AX, Harlowton TV Assn., Harlowton, MT (KTVQ Ch. 2 Billings)—10-w, lat. 46° 19' 52", long. 109° 43' 30".

Harlowton—K13BE, Harlowton TV Assn., Harlowton, MT (KULR-TV Ch. 8 Billings)—10-w, lat. 46° 19' 52", long. 109° 43' 30".

Harlowton, Two Dot & Martinsdale—K59CE, Marlo TV Assn., Harlowton, MT (KTVQ Ch. 2 Billings)—100-w, lat. 46° 21' 05", long. 110° 08' 35".

Harlowton, Two Dot & Martinsdale—K61CE, Marlo TV Assn., Harlowton, MT (KULR-TV Ch. 8 Billings)—100-w, lat. 46° 21' 05", long. 110° 08' 35".

Havre—K09HZ, MDM Bcstg. Inc., Box 1139, Great Falls, MT 59403 (KFBB-TV Ch. 5 Great Falls)—100-w, lat. 48° 20' 09", long. 109° 44' 35".

***Havre**—K15BN, Arapahoe County TV Club, 18100 E. Berry Dr., Aurora, CO 80015 (WTBS Ch. 17 Atlanta, GA via satellite)—1000-w, lat. 48° 33' 16", long. 109° 40' 38".

Havre—K52CI, Continental TV Network Inc., 118 6th St. S, Great Falls, MT 59405 (KTGF Ch. 16 Great Falls)—100-w, lat. 48° 20' 09", long. 109° 44' 35".

Haxby—K05CD, Valley TV Club Inc., Box 1129, Glasgow, MT 59230 (KTVQ Ch. 2 Billings)—1-w, lat. 47° 32' 00", long. 106° 43' 20".

***Hayes & Hammond**—K09VL, Powder River County TV Board, County Courthouse, Broadus, MT 59317 (KTVQ Ch. 2 Billings)—10-w, lat. 45° 05' 28", long. 105° 01' 18".

Heart Butte—K08JB, School District 1, Heart Butte, MT 59448 (KTGF Ch. 16 Great Falls)—1-w, lat. 48° 18' 01", long. 112° 52' 43".

Heart Butte—K10KQ, School District 1, Heart Butte, MT 59448 (CBRT Ch. 9 Calgary, Alta.)—1-w, lat. 48° 18' 01", long. 112° 52' 43".

***Heart Butte**—K12KY, School District 1, Heart Butte, MT 59448 (KRTV Ch. 3 Great Falls)—1-w, lat. 48° 18' 01", long. 112° 52' 43".

Heath & surrounding area—K55AJ, SJL Montana Assoc. Ltd. Partnership, Box 2557, 3203 3rd Ave. N, Billings, MT 59103 (KTVQ Ch. 2 Billings)—10-w, lat. 46° 50' 45", long. 109° 15' 25".

Hebgen Dam Resort, Madison Arm, Summer Home area & West Yellowstone—K32CG, West Yellowstone TV Translator District, 380 Cream Creek Rd., West Yellowstone, MT 59758 (KPVI Ch. 6 Pocatello-Blackfoot-Idaho Falls, ID)—20-w, lat. 44° 45' 10", long. 111° 11' 54".

Helena—See K08GK, East Helena.

Helena—K10FI, KFBB Corp., Box 1139, Great Falls, MT 59403 (KFBB-TV Ch. 5 Great Falls)—100-w, lat. 46° 36' 01", long. 112° 01' 28".

Heron, Noxon & Trout Creek—K08GU, Trout Creek, Heron & Noxon TV District, Box 1502, Noxon, MT (KREM-TV Ch. 2 Spokane, WA)—10-w, lat. 47° 57' 05", long. 115° 39' 22".

Heron, Noxon & Trout Creek—K10HA, Trout Creek, Heron & Noxon TV District, Box 1502, Noxon, MT (KXLY-TV Ch. 4 Spokane, WA)—10-w, lat. 47° 57' 05", long. 115° 39' 22".

Heron, Noxon & Trout Creek—K12HO, Trout Creek, Heron & Noxon TV District, Box 1502, Noxon, MT (KHQ-TV Ch. 6 Spokane, WA)—10-w, lat. 47° 57' 05", long. 115° 39' 22".

***Hinsdale**—K05IZ, Hinsdale TV District No. 1, Box 404, Hinsdale, MT 59230 (KRTV Ch. 3 Great Falls)—10-w, lat. 48° 21' 54", long. 106° 58' 30".

Hinsdale & rural area (north)—K10JK, Hinsdale TV Club, Hinsdale, MT (KRTV Ch. 3 Great Falls)—10-w, lat. 48° 21' 54", long. 106° 58' 30".

Hinsdale & rural area (north)—K13JO, Hinsdale TV Club, Hinsdale, MT (CKCK-TV Ch. 2 Regina, Sask.)—1-w, lat. 48° 21' 54", long. 106° 58' 30".

Hinsdale & Saco—K09BX, Phillips County TV Translator District, Box 387, Malta, MT 59538 (KTVQ Ch. 2 Billings)—1-w, lat. 48° 27' 35", long. 107° 25' 25".

Hinsdale rural area & Saco—K06FI, Phillips County TV Translator District, Box 387, Malta, MT 59538 (KFBB-TV Ch. 5 Great Falls)—1-w, lat. 48° 27' 35", long. 107° 25' 25".

Hinsdale rural area & Saco—K12FB, Phillips County TV Translator District, Box 387, Malta, MT 59538 (KRTV Ch. 3 Great Falls)—1-w, lat. 48° 27' 35", long. 107° 25' 25".

Hinsdale, Rock Creek & Vandalia—K07DI, Hinsdale TV Club, Hinsdale, MT (KUMV-TV Ch. 8 Williston, ND)—1-w, lat. 48° 21' 54", long. 106° 58' 30".

Hogeland & Turner—K66BZ, Big Flat TV Assn., Turner, MT (KRTV Ch. 3 Great Falls)—100-w, lat. 48° 52' 24", long. 108° 57' 13".

Hopp—See K09EN, Eagleton.

Horse Ranch area & Roy—K09CB, Roy TV Tax District, Box 494, Roy, MT (KFBB-TV Ch. 5 Great Falls)—1-w, lat. 47° 20' 36", long. 109° 07' 40".

Horse Ranch area & Roy—K11HN, Roy TV Tax District, Box 494, Roy, MT (KRTV Ch. 3 Great Falls)—1-w, lat. 47° 20' 36", long. 109° 07' 40".

Hot Springs—See K11IL, Bitterroot.

Hot Springs & rural area—K05AH, Hot Springs Community TV, Box 405, Hot Springs, MT (KECI-TV Ch. 13 Missoula)—5-w, lat. 47° 37' 17", long. 114° 38' 44".

Howard—K06JU, Forsyth TV Tax District, Box 214, Forsyth, MT (KULR-TV Ch. 8 Billings)—10-w, lat. 46° 19' 50", long. 106° 59' 35".

Howard (rural community)—K10AJ, Howard TV Club, Box 35, Rte. 2, Forsyth, MT (KTVQ Ch. 2 Billings)—1-w, lat. 46° 19' 50", long. 106° 59' 35".

*Howard (rural community)—K12LN, Howard TV Club, Box 35, Rte. 2, Forsyth, MT (KULR-TV Ch. 8 Billings)—1-w, lat. 46° 19' 50", long. 106° 59' 35".

Hungry Horse—See K07IT, Coram.

Hungry Horse—See K10LH, Coram.

Hungry Horse—See K12LU, Coram.

Hysham—K11OS, Treasure County TV District, Hysham, MT (KTVQ Ch. 2 Billings)—10-w, lat. 46° 14' 20", long. 107° 22' 00".

Hysham—K13PO, Treasure County TV District, Hysham, MT (KULR-TV Ch. 8 Billings)—10-w, lat. 46° 14' 20", long. 107° 22' 00".

Iliad—See K09EN, Eagleton.

Indian Butte—See K06BG, Bear Creek.

Jackson & rural area NW—K08GE, Jackson Booster Club, Jackson, MT (KECI-TV Ch. 13 Missoula)—1-w, lat. 45° 23' 00", long. 113° 28' 00".

*Joplin—K35AD, SJL Montana Assoc. Ltd. Partnership, Box 2557, 3203 3rd Ave. N, Billings, MT 59103 (KTVQ Ch. 2 Billings)—1000-w, lat. 48° 51' 17", long. 111° 08' 27".

Joplin—K48AI, KRTV Communications Inc., Box 1331, Great Falls, MT 59403 (KRTV Ch. 3 Great Falls)—1000-w, lat. 48° 51' 17", long. 111° 08' 27".

Joplin—See K54AM, Glacier County.

Jordan—See K09HI, Black Butte.

Jordan—See K11HE, Black Butte.

Judith Gap & north rural area—K04GN, Judith Gap Translator District, Garneill, MT (KULR-TV Ch. 8 Billings)—10-w, lat. 46° 41' 00", long. 109° 44' 30".

Judith Gap & north rural area—K06GX, Judith Gap Translator District, Garneill, MT (KTVQ Ch. 2 Billings)—10-w, lat. 46° 41' 00", long. 109° 44' 30".

Kalispell—K29AA, Blacktail TV Tax District, Box 609, Lakeside, MT 59922 (KSPS-TV Ch. 7 Spokane, WA)—100-w, lat. 48° 30' 08", long. 114° 20' 16".

Kalispell—See K67CZ, Bigfork.

King Springs—See K09HY, Galpin.

King Springs—See K11IA, Galpin.

King Springs—See K13IB, Galpin.

Lake Helena—See K08GK, East Helena.

Lake McDonald—See K05FC, Coram.

Lakeside—See K06EL, Fallon Creek.

Lakeside—See K69AQ, Bigfork.

Lame Deer—K05BL, Dull Knife Memorial College Inc., Box 206, Lame Deer, MT 59403 (KULR-TV Ch. 8 Billings)—1-w, lat. 45° 37' 42", long. 106° 39' 43".

Lame Deer—See K11NZ, Ashland.

Lame Deer—K13DF, Dull Knife Memorial College Inc., Box 206, Lame Deer, MT 59403 (KTVQ Ch. 2 Billings)—1-w, lat. 45° 37' 42", long. 106° 39' 43".

Lame Deer—See K61BL, Ashland.

Lame Deer—See K70ER, Castle Rock.

Lame Jones—See K07FS, Fallon Creek.

Lavina—K11MB, Golden Valley Assn., No. 2 Translator District, Lavina, MT (KTVQ Ch. 2 Billings)—1-w, lat. 46° 16' 50", long. 108° 53' 05".

Lavina—K13MR, Golden Valley Assn., No. 2 Translator District, Lavina, MT (KULR-TV Ch. 8 Billings)—1-w, lat. 46° 16' 50", long. 108° 53' 05".

Lebo Valley—See K11FX, Big Elk Valley.

Lebo Valley—See K13MK, Big Elk Valley.

Lennep—See K09LW, Martinsdale.

Lennep & Martinsdale—K10JZ, Martinsdale-Lennep TV Assn., Martinsdale, MT (KTVM Ch. 6 Butte)—10-w, lat. 46° 26' 30", long. 110° 25' 15".

Lennep, Martinsdale & Mud Creek area—K06AS, Martinsdale-Lennep TV Assn., Martinsdale, MT (KULR-TV Ch. 8 Billings)—1-w, lat. 46° 26' 36", long. 110° 25' 20".

Lennep, Martinsdale & Mud Creek area—K12BB, Martinsdale-Lennep TV Assn., Martinsdale, MT (KXLF-TV Ch. 4 Butte)—1-w, lat. 46° 26' 36", long. 110° 25' 20".

Lewistown—K13IX, SJL Montana Assoc. Ltd. Partnership, Box 2557, 3203 3rd Ave. N, Billings, MT 59103 (KTVQ Ch. 2 Billings)—100-w, lat. 47° 10' 45", long. 109° 32' 02".

Lewistown—K17AD, KOUS-TV, Drawer D, Hardin, MT 59034 (KOUS-TV Ch. 4 Hardin-Billings)—100-w, lat. 47° 10' 42", long. 109° 32' 01".

Lewistown—K43DC, MDM Bcstg. Inc., Box 1139, Great Falls, MT 59403 (KFBB-TV Ch. 5 Great Falls)—100-w, lat. 47° 10' 44", long. 109° 32' 15".

*Lewistown—K45CS, KRTV Communications Inc., Box 1331, Great Falls, MT 59403 (KRTV Ch. 3 Great Falls)—100-w, lat. 47° 10' 42", long. 109° 32' 01".

Lewistown—K47DP, KULR Corp., Box 80810, Billings, MT 59108 (KULR-TV Ch. 8 Billings)—100-w, lat. 47° 10' 44", long. 109° 32' 15".

*Lexington, Livingston & Paradise Valley—K66BR, KULR Corp., Box 80810, Billings, MT 59108 (KULR-TV Ch. 8 Billings)—100-w, lat. 45° 35' 52", long. 110° 32' 45".

*Libby—K58DR, KPAX Communications Inc., 2204 Regent St., Missoula, MT 59806 (KPAX-TV Ch. 8 Missoula)—100-w, lat. 48° 26' 17", long. 115° 31' 55".

Libby—K60EA, Libby Video Club, 613 Dakota Ave., Libby, MT 59923 (KCFW-TV Ch. 9 Kalispell)—100-w, lat. 48° 26' 40", long. 115° 31' 20".

Libby—K62DL, Libby Video Club, Box 856, Libby, MT 59923 (KREM-TV Ch. 2 Spokane, WA)—100-w, lat. 48° 26' 40", long. 115° 31' 20".

Libby—K64DL, Libby Video Club, 613 Dakota Ave., Libby, MT 59223 (KXLY-TV Ch. 4 Spokane, WA)—100-w, lat. 48° 26' 40", long. 115° 31' 20".

Libby—K66DR, Libby Video Club, 613 Dakota Ave., Libby, MT 59923 (KHQ-TV Ch. 6 Spokane, WA)—100-w, lat. 48° 26' 40", long. 115° 31' 20".

Libby—K68AS, Libby Video Club, Box 856, Libby, MT (KSPS-TV Ch. 7 Spokane, WA)—20-w, lat. 48° 26' 15", long. 115° 31' 45".

Libby Dam Site Trailer Park—See K11MF, Bobtail Creek.

Libby Dam Site Trailer Park—See K13MY, Bobtail Creek.

Liberty County—See K54AM, Glacier County.

Liberty County—See K74DW, Glacier County.

Liberty County—See K76AG, Glacier County.

Liberty County—See K78AH, Glacier County.

Livingston—K09CP, Park Non-Profit TV Inc., Box 138, Livingston, MT (KTVQ Ch. 2 Billings)—1-w, lat. 45° 45' 58", long. 110° 19' 39".

Livingston—K11CW, Park Non-Profit TV Inc., Box 138, Livingston, MT (KXLF-TV Ch. 4 Butte)—1-w, lat. 45° 45' 58", long. 110° 19' 39".

Livingston—K13DJ, Park Non-Profit TV Inc., Box 138, Livingston, MT (KULR-TV Ch. 8 Billings)—1-w, lat. 45° 45' 58", long. 110° 19' 39".

Livingston—K17BT, Shields Valley TV Tax District, (KUSM Ch. 9 Bozeman)—10-w, lat. 45° 35' 52", long. 110° 32' 45".

Livingston—See K63BQ, Bozeman.

Livingston—See K65BZ, Bozeman.

Livingston—See K66BR, Lexington.

Livingston—See K69CM, Big Timber.

Livingston & Paradise Valley—K55CF, Paradise Valley TV District, Rte. 1, Emigrant, MT (KXLF-TV Ch. 4 Butte)—100-w, lat. 45° 35' 52", long. 110° 32' 45".

Livingston & Paradise Valley—K60BE, Paradise Valley TV District, Rte. 1, Emigrant, MT (KTVQ Ch. 2 Billings)—100-w, lat. 45° 35' 52", long. 110° 32' 45".

Livingston & Paradise Valley—K63BV, Paradise Valley TV District, Rte. 1, Emigrant, MT (KTVM-TV Ch. 6 Butte)—100-w, lat. 45° 35' 52", long. 110° 32' 45".

Lloyd—K11RY, Bear Paw TV Club, Lloyd, MT (KFBB-TV Ch. 5 Great Falls)—1-w, lat. 48° 15' 20", long. 109° 16' 45".

Lloyd—K13QR, Bear Paw TV Club, Lloyd, MT (KRTV Ch. 3 Great Falls)— 1-w, lat. 48° 15' 20", long. 109° 16' 45".

Lodge Grass—K10AQ, Lodge Grass TV Assn., Lodge Grass, MT (KTVQ Ch. 2 Billings)—1-w, lat. 45° 19' 00", long. 107° 19' 45".

Lodge Grass—K12AT, Lodge Grass TV Assn., Lodge Grass, MT (KULR-TV Ch. 8 Billings)—1-w, lat. 45° 19' 00", long. 107° 19' 45".

Lodgepole Creek, Northfork & Stevens Fork Creek—K10AU, Garfield TV Club, Brusett, MT (KTVQ Ch. 2 Billings)—1-w, lat. 47° 14' 55", long. 107° 27' 35".

Loma—K07AM, Loma TV Club, Loma, MT (KRTV Ch. 3 Great Falls)—1-w, lat. 47° 56' 25", long. 110° 29' 55".

Loma—K11AD, Loma TV Club, Loma, MT (KFBB-TV Ch. 5 Great Falls)— 1-w, lat. 47° 56' 25", long. 110° 29' 55".

Loring & Turner—K09JQ, Phillips County TV Translator District, Box 387, Malta, MT 59538 (KRTV Ch. 3 Great Falls)—1-w, lat. 48° 53' 45", long. 107° 58' 13".

Loring & west area—K65AH, Phillips County TV Translator District, Box 387, Malta, MT 59538 (CJFB-TV Ch. 5 Swift Current, Sask.)—100-w, lat. 48° 53' 45", long. 107° 58' 13".

Loring, Lovejoy, Whitewater & Wynot—K07IB, Phillips County TV Translator District, Box 387, Malta, MT 59538 (KTGF Ch. 16 Great Falls)— 1-w, lat. 48° 45' 30", long. 107° 45' 00".

Loring, Lovejoy, Whitewater & Wynot—K11GX, Phillips County TV Translator District, Box 387, Malta, MT 59538 (KRTV Ch. 3 Great Falls)— 1-w, lat. 48° 45' 30", long. 107° 45' 00".

Loring, Lovejoy, Whitewater & Wynot—K13DU, Phillips County TV Translator District, Box 387, Malta, MT 59538 (KTVQ Ch. 2 Billings)—1-w, lat. 48° 45' 30", long. 107° 45' 00".

Lovejoy—See K07IB, Loring.

Lovejoy—See K11GX, Loring.

Lovejoy—See K13DU, Loring.

Lower Rosebud Creek—See K04FF, Forsyth.

Lower Rosebud Creek rural community—K10ED, Lower Rosebud TV Club Inc., Forsyth, MT (KTVQ Ch. 2 Billings)—10-w, lat. 46° 00' 29", long. 106° 22' 40".

Lynch Creek—See K68AW, Burgess Lake.

Madison Arm—See K32CG, Hebgen Dam Resort.

Madison Valley—See K11CI, Bear Creek Valley.

Malta—K07IC, Phillips County TV Translator District, Box 387, Malta, MT 59538 (KFBB-TV Ch. 5 Great Falls)—1-w, lat. 48° 22' 02", long. 107° 51' 55".

Malta, Strater & Wagner—K11IH, Valley County Television District 1, Box 311, Glasgow, MT 59230 (KTGF Ch. 16 Great Falls)—1-w, lat. 48° 22' 02", long. 107° 51' 55".

Malta, Strater & Wagner—K13GP, Phillips County TV Translator District, Box 387, Malta, MT 59538 (KRTV Ch. 3 Great Falls)—1-w, lat. 48° 22' 02", long. 107° 51' 55".

Manhattan—See K18AF, Bozeman.

Martin City—See K07IT, Coram.

Martin City—See K10LH, Coram.

Martin City—See K12LU, Coram.

Martinsdale—See K06AS, Lennep.

Martinsdale—See K07KD, Checkerboard.

Martinsdale—See K10JZ, Lennep.

Martinsdale—See K12BB, Lennep.

Martinsdale—See K59CE, Harlowton.

Martinsdale—See K61CE, Harlowton.

Martinsdale-Lennep—K09LW, Martinsdale-Lennep TV Assn., Martinsdale, MT (KTVQ Ch. 2 Billings)—10-w, lat. 46° 28' 15", long. 110° 26' 59".

McAllister—See K09KH, Ennis.

McLeod & south rural area—K10KZ, Boulder TV Assn., Box 66, McLeod, MT (KTVQ Ch. 2 Billings)—10-w, lat. 45° 37' 00", long. 110° 06' 00".

McLeod & south rural area—K12LJ, Boulder TV Assn., Box 66, McLeod, MT (KULR-TV Ch. 8 Billings)—10-w, lat. 45° 37' 00", long. 110° 06' 00".

Melville—See K11NL, Big Timber.

Melville—See K13BD, Big Timber.

Mid Powder River—See K06AA, Belle Creek.

Miles City—K06FE, KULR Corp., Box 23909, Billings, MT 59104 (KULR-TV Ch. 8 Billings)—100-w, lat. 46° 26' 01", long. 105° 50' 51".

Miles City—K10GF, SJL Montana Assoc. Ltd. Partnership, Box 2557, 3203 3rd Ave. N, Billings, MT 59103 (KTVQ Ch. 2 Billings)—100-w, lat. 46° 26' 01", long. 105° 50' 51".

Miner Basin—See K05EH, Emigrant.

Miner Basin—See K07JK, Emigrant.

Miner Basin—See K10AH, Emigrant.

Mizpah—See K06AA, Belle Creek.

Montana Power Camp—See K09FS, Cut Bank.

Montana Power Camp—See K11AN, Cut Bank.

Montana Power Camp—See K13AR, Cut Bank.

Mud Creek—See K06AS, Lennep.

Mud Creek—See K12BB, Lennep.

***Muddy Creek**—K55ED, Dull Knife Memorial College Inc., Box 206, Lame Deer, MT 59403 (K10ML Ch. 10 Busby)—1-w, lat. 45° 35' 31", long. 106° 44' 37".

Nashua—See K41BT, Fort Peck.

Nashua—See K45CH, Fort Peck.

Nashua—See K49CF, Fort Peck.

New Chicago—See K10HI, Drummond.

Niarada—See K11IL, Bitterroot.

North Cheyenne Indian Reservation—K07TR, Dull Knife Memorial College Inc., Box 206, Lame Deer, MT 59403 (KTVQ Ch. 2 Billings)—100-w, lat. 45° 31' 23", long. 106° 43' 53".

***North Cheyenne Indian Reservation**—K67CY, Dull Knife Memorial College Inc., Box 206, Lame Deer, MT 59403 (K10ML Ch. 10 Busby)—1-w, lat. 45° 38' 15", long. 106° 44' 57".

North Montana Power Camp—See K09FS, Cut Bank.

North Montana Power Camp—See K11AN, Cut Bank.

North Montana Power Camp—See K13AR, Cut Bank.

Northfork—See K10AU, Lodgepole Creek.

Noxon—See K08GU, Heron.

Noxon—See K10HA, Heron.

Noxon—See K12HO, Heron.

Olive—K05FQ, Mizpah TV Club, Newman Hall, Olive, MT (KTVQ Ch. 2 Billings)—5-w, lat. 45° 39' 33", long. 105° 26' 16".

Olney & Stryker—K11OA, Stillwater TV Assn., Olney, MT (KXLY-TV Ch. 4 Spokane, WA)—1-w, lat. 48° 39' 10", long. 114° 38' 05".

***Opheim**—K13RE, Opheim Community Club, Opheim, MT (KUMV-TV Ch. 8 Williston, ND)—10-w, lat. 48° 51' 30", long. 106° 10' 43".

Otter Creek—See K05AD, Ashland.

Otter Creek—See K11NL, Big Timber.

Otter Creek—See K12FA, Ashland.

Otter Creek—See K13BD, Big Timber.

Otter, Quietus & Sayle, MT & Passaic, WY—K06CD, Otter TV Assn., Otter, MT (KULR-TV Ch. 8 Billings)—1-w, lat. 45° 08' 03", long. 106° 01' 23".

Paradise & Plains—K05GM, Plains-Paradise TV District, Box 74, Paradise, MT (KPAX-TV Ch. 8 Missoula)—10-w, lat. 47° 31' 30", long. 114° 57' 28".

Paradise & Plains—K07CH, Plains-Paradise TV District, Box 74, Paradise, MT (KXLY-TV Ch. 4 Spokane, WA)—10-w, lat. 47° 31' 30", long. 114° 57' 28".

Paradise Valley—See K05EH, Emigrant.

Paradise Valley—See K07JK, Emigrant.

Paradise Valley—See K10AH, Emigrant.

Paradise Valley—See K55CF, Livingston.

Paradise Valley—See K60BE, Livingston.

Paradise Valley—See K63BV, Livingston.

Paradise Valley—See K66BR, Lexington.

Peerless & Richland—K04AD, Peerless-Richland TV District, Peerless, MT (KUMV-TV Ch. 8 Williston, ND)—1-w, lat. 48° 47' 06", long. 105° 51' 36".

Philipsburg—K07KX, Philipsburg TV Tax District, Box 10, Philipsburg, MT (KXLF-TV Ch. 4 Butte)—1-w, lat. 46° 20' 30", long. 113° 19' 49".

Philipsburg—K09LI, Philipsburg TV Tax District, Box 10, Philipsburg, MT (KECI-TV Ch. 13 Missoula)—1-w, lat. 46° 20' 30", long. 113° 19' 49".

Phillips County—K20BP, Phillips County TV Translator District, Box 387, Malta, MT 59538 (KFBB-TV Ch. 5 Great Falls)—100-w, lat. 47° 56' 20", long. 108° 32' 40".

Phillips County—K46BX, Phillips County TV Translator District, Box 387, Malta, MT 59538 (KRTV Ch. 3 Great Falls)—100-w, lat. 47° 56' 20", long. 108° 32' 40".

Pipe Creek—See K11MF, Bobtail Creek.

Pipe Creek—See K13MY, Bobtail Creek.

Pipe Creek, Bobtail Creek, Quartz Creek & Libby Dam Site Trailer Park—K10LL, Libby Video Club, Box 856, Libby, MT (KHQ-TV Ch. 6 Spokane, WA)—1-w, lat. 48° 21' 13", long. 115° 40' 42".

Plains—K11JP, Plains-Paradise TV District, Box 74, Paradise, MT (KECI-TV Ch. 13 Missoula)—1-w, lat. 47° 31' 15", long. 114° 57' 28".

Plentywood—K13LW, Plentywood Translator Corp., 114 N. Monroe, Plentywood, MT (CKCK-TV Ch. 2 Regina, Sask.)—1-w, lat. 48° 41' 42", long. 104° 35' 41".

Plevna—See K07FS, Fallon Creek.

Plevna—K09IV, Plevna TV Booster Club, Plevna, MT (KXGN-TV Ch. 5 Glendive)—1-w, lat. 46° 20' 00", long. 104° 31' 50".

Polaris & Upper Grasshopper Valley—K07OC, Grasshopper TV Assn., Box 269, Dillon, MT (KXLF-TV Ch. 4 Butte)—0.25-w, lat. 45° 26' 00", long. 113° 09' 00".

Polaris & Upper Grasshopper Valley—K09MY, Grasshopper TV Assn., Box 269, Dillon, MT (KTVM Ch. 6 Butte)—0.25-w, lat. 45° 26' 00", long. 113° 09' 00".

Polson—K07HG, Blacktail TV Tax District, Box 609, Lakeside, MT 59922 (KECI-TV Ch. 13 Missoula)—1-w, lat. 47° 40' 42", long. 114° 08' 36".

Polson—K11HO, Blacktail TV Tax District, Box 609, Lakeside, MT 59922 (KPAX-TV Ch. 8 Missoula)—10-w, lat. 47° 40' 42", long. 114° 08' 36".

***Polson, Rollins, Elmo & Dayton**—K10LP, Blacktail TV Tax District, Box 609, Lakeside, MT 59922 (KREM-TV Ch. 2 Spokane, WA)—5-w, lat. 47° 45' 00", long. 114° 00' 00".

Pony—K07PQ, Pony Homecoming Club, Pony, MT (KXLF-TV Ch. 4 Butte)— 1-w, lat. 45° 39' 37", long. 111° 52' 52".

Pony—K10HZ, Eagle Communications Inc., TV Bldg., 340 W. Main St., Missoula, MT 59802 (KTVM Ch. 6 Butte)—1-w, lat. 45° 39' 37", long. 111° 52' 52".

Poplar—K13PZ, Poplar TV District, Box 1279, Poplar, MT (KFBB-TV Ch. 5 Great Falls)—10-w, lat. 48° 08' 25", long. 105° 07' 15".

Powder River—See K08JV, Broadus.

Pump's Ranch—K11NC, David & Henry Pump, Two Dot, MT (KTVQ Ch. 2 Billings)—1-w, lat. 46° 20' 28", long. 110° 13' 45".

Pump's Ranch—K13NX, David & Henry Pump, Two Dot, MT (KULR-TV Ch. 8 Billings)—1-w, lat. 46° 20' 28", long. 110° 13' 45".

Quartz Creek—See K11MF, Bobtail Creek.

Quartz Creek—See K13MY, Bobtail Creek.

Quietus—See K06CD, Otter.

Rexford—See K02AO, Eureka.

Rexford—See K05GC, Fortine.

Richey—K13JU, Richey TV District, Richey, MT (KXGN-TV Ch. 5 Glendive)—1-w, lat. 47° 40' 00", long. 105° 03' 45".

Rock Creek—See K07DI, Hinsdale.

Rock Springs—See K07EK, Circle.

Rollins—See K03DJ, Big Arm.

Rollins—See K05EE, Big Arm.

Rollins—See K10LP, Polson.

Rollins—See K58BE, Dayton.

Rollins—See K60AL, Finley Point.

Rosebud—See K04FF, Forsyth.

Rosebud & eastern rural area—K07QK, Forsyth TV Tax District, Box 214, Forsyth, MT (KTVQ Ch. 2 Billings)—10-w, lat. 46° 18' 50", long. 106° 30' 25".

Rosebud & eastern rural area—K09QK, Forsyth TV Tax District, Box 214, Forsyth, MT (KULR-TV Ch. 8 Billings)—10-w, lat. 46° 18' 50", long. 106° 30' 25".

*Rosebud Valley Creek—K63EH, Dull Knife Memorial College Inc., Box 206, Lame Deer, MT 59403 (KULR-TV Ch. 8 Billings)—10-w, lat. 45° 22' 36", long. 107° 00' 26".

Roundup—K06KX, Roundup TV Tax District, Courthouse, Roundup, MT (KUED Ch. 7 Salt Lake City, UT)—10-w, lat. 46° 28' 02", long. 108° 33' 50".

Roundup—K11FS, Roundup TV Tax District, Courthouse, Roundup, MT (KTVQ Ch. 2 Billings)—10-w, lat. 46° 28' 02", long. 108° 33' 50".

Roundup—K13AN, Roundup TV Tax District, Courthouse, Roundup, MT (KULR-TV Ch. 8 Billings)—10-w, lat. 46° 28' 02", long. 108° 33' 50".

Roy—See K06BG, Bear Creek.

Roy—See K09CB, Horse Ranch.

Roy—See K11HN, Horse Ranch.

Russell Point Ranch area—K09OL, Russell Point TV, Russell Point Ranch, MT (KTVQ Ch. 2 Billings)—1-w, lat. 46° 31' 30", long. 106° 19' 30".

Ryegate—K06FU, Golden Valley TV Assn. 1, Box 85, Ryegate, MT (KULR-TV Ch. 8 Billings)—1-w, lat. 46° 18' 06", long. 109° 15' 14".

Ryegate—K12HB, Golden Valley TV Assn. 1, Box 85, Ryegate, MT (KTVQ Ch. 2 Billings)—1-w, lat. 46° 18' 06", long. 109° 15' 14".

Saco—See K06FI, Hinsdale.

Saco—See K09BX, Hinsdale.

Saco—See K12FB, Hinsdale.

St. Mary—See K06JT, Babb.

St. Regis—K05DS, St. Regis TV Tax District, Box 85, St. Regis, MT (KECI-TV Ch. 13 Missoula)—1-w, lat. 47° 19' 08", long. 115° 07' 04".

St. Regis—K10HM, St. Regis TV Tax District, Box 85, St. Regis, MT (KXLY-TV Ch. 4 Spokane, WA)—1-w, lat. 47° 19' 08", long. 115° 07' 04".

Salt Creek Community—K10JF, Monument TV, Box 66, Hilger, MT (KFBB-TV Ch. 5 Great Falls)—1-w, lat. 47° 24' 00", long. 109° 30' 00".

Salt Creek Community—K12JQ, Monument TV, Box 66, Hilger, MT (KRTV Ch. 3 Great Falls)—1-w, lat. 47° 24' 00", long. 109° 30' 00".

Sand Springs—K13HK, Garfield TV Club, Brusett, MT (KULR-TV Ch. 8 Billings)—1-w, lat. 47° 01' 30", long. 107° 26' 00".

Santa Rita—See K09FS, Cut Bank.

Santa Rita—See K11AN, Cut Bank.

Santa Rita—See K13AR, Cut Bank.

Sayle—See K06CD, Otter.

Scobey—K13MA, Klear-Vu Television District, Box 12, Scobey, MT 59263 (KUMV-TV Ch. 8 Williston, ND)—5-w, lat. 48° 47' 51", long. 105° 21' 14".

Scobey, Four Buttes & rural area (south)—K03DP, Klear-Vu Television District, Box 12, Scobey, MT 59263 (KXMD-TV Ch. 11 Williston, ND)—10-w, lat. 48° 47' 51", long. 105° 21' 14".

Shelby—K08DQ, Shelby TV Club Inc., 234 Main St., Shelby, MT (KRTV Ch. 3 Great Falls)—1-w, lat. 48° 30' 43", long. 111° 50' 01".

Shelby—K10EC, Shelby TV Club Inc., 234 Main St., Shelby, MT (KFBB-TV Ch. 5 Great Falls)—1-w, lat. 48° 30' 43", long. 111° 50' 01".

Shelby—K12DI, Shelby TV Club Inc., 234 Main St., Shelby, MT (CISA-TV Ch. 7 Lethbridge, Alta.)—1-w, lat. 48° 30' 43", long. 111° 50' 01".

Sidney—See K13IG, Fairview.

Silver Gate—See K11GE, Clarks Fork, WY.

Silver Gate—See K13FW, Clarks Fork, WY.

Skidoo Bay—See K58BE, Dayton.

Somers—See K06EL, Fallon Creek.

Somers—K07EN, Blacktail TV Tax District, Box 609, Lakeside, MT 59922 (KXLY-TV Ch. 4 Spokane, WA)—10-w, lat. 48° 01' 15", long. 114° 03' 30".

Somers—K11KE, Blacktail TV Tax District, Box 609, Lakeside, MT 59922 (KREM-TV Ch. 2 Spokane, WA)—10-w, lat. 48° 01' 15", long. 114° 03' 30".

Somers—See K69AQ, Bigfork.

Sonnette—See K10AC, Broadus.

Sonnette—See K12CQ, Broadus.

Spring Coulee—See K09EN, Eagleton.

Stacey—See K10AC, Broadus.

Stacey—See K12CQ, Broadus.

Stanford—K07AV, Stanford TV Assn., Stanford, MT (KRTV Ch. 3 Great Falls)—1-w, lat. 47° 10' 29", long. 110° 15' 47".

Stanford—K11AQ, Stanford TV Assn., Stanford, MT (KFBB-TV Ch. 5 Great Falls)—1-w, lat. 47° 10' 29", long. 110° 15' 47".

*Stanford—K24CD, Continental TV Network Inc., 118 6th St. S, Great Falls, MT 59405—100-w, lat. 47° 10' 29", long. 110° 15' 47".

Stevens Fork Creek—See K10AU, Lodgepole Creek.

Strater—See K11IH, Malta.

Strater—See K13GP, Malta.

Stryker—See K11OA, Olney.

Sula—K03GW, Sula TV District, Box 15, Sula, MT 59871 (KPAX-TV Ch. 8 Missoula)—10-w, lat. 45° 49' 18", long. 113° 59' 37".

Sula—K05JE, Sula TV District, Box 15, Sula, MT—lat. 45° 49' 18", long. 113° 59' 37".

Sula—K09AU, Sula TV Booster Club, Sula, MT (KECI-TV Ch. 13 Missoula)—1-w, lat. 45° 50' 08", long. 113° 57' 46".

Summer Home area—See K32CG, Hebgen Dam Resort.

Sunburst—See K63AQ, Border Field.

Sunburst—See K65DK, Border Field.

Superior—K03DT, Superior TV Booster Club, Box 547, Superior, MT (KECI-TV Ch. 13 Missoula)—1-w, lat. 47° 10' 30", long. 114° 55' 00".

Superior—K11FF, Superior TV Booster Club, Box 547, Superior, MT (KPAX-TV Ch. 8 Missoula)—1-w, lat. 47° 10' 30", long. 114° 55' 00".

Swan Valley—See K06EL, Fallon Creek.

Sweetgrass—See K63AQ, Border Field.

Sweetgrass—See K65DK, Border Field.

Tampico—See K09HY, Galpin.

Tampico—See K11IA, Galpin.

Tampico—See K13IB, Galpin.

Tampico & rural area—K57AJ, Valley County Television District 1, Box 311, Glasgow, MT 59230 (KRTV Ch. 3 Great Falls)—100-w, lat. 48° 21' 42", long. 107° 08' 56".

Tampico & rural area—K69DN, Valley County Television District 1, Box 311, Glasgow, MT 59230 (KFBB-TV Ch. 5 Great Falls)—100-w, lat. 48° 21' 42", long. 107° 08' 56".

*Terry—K07UG, Prairie TV District, 202 Laundre, Terry, MT 59349 (KRMA-TV Ch. 6 Denver, CO)—10-w, lat. 46° 49' 00", long. 105° 19' 21".

Terry—K11AA, Prairie TV District, 202 Laundre, Terry, MT 59349 (KYUS-TV Ch. 3 Miles City)—1-w, lat. 46° 49' 00", long. 105° 19' 21".

Terry—See K13IK, Fallon.

Terry Creek—See K07EK, Circle.

Thompson Falls & Thompson River area—K07FL, Thompson Falls TV District, Box 536, Thompson Falls, MT (KREM-TV Ch. 2 Spokane, WA)—10-w, lat. 47° 33' 00", long. 115° 21' 30".

Thompson Falls & Thompson River area—K09FQ, Thompson Falls TV District, Box 536, Thompson Falls, MT (KXLY-TV Ch. 4 Spokane, WA)—10-w, lat. 47° 33' 00", long. 115° 21' 30".

Thompson Falls & Thompson River area—K11FQ, Thompson Falls TV District, Box 536, Thompson Falls, MT (KHQ-TV Ch. 6 Spokane, WA)—10-w, lat. 47° 33' 00", long. 115° 21' 30".

Thompson River—See K07FL, Thompson Falls.

Thompson River—See K09FQ, Thompson Falls.

Thompson River—See K11FQ, Thompson Falls.

Toole County—See K54AM, Glacier County.

Toole County—K72AM, East Butte TV Club Inc., Joplin, MT (CISA-TV Ch. 7 Lethbridge, Alta.)—100-w, lat. 48° 51' 30", long. 111° 06' 28".

Toole County—See K74DW, Glacier County.

Toole County—See K76AG, Glacier County.

Toole County—See K78AH, Glacier County.

Townsend—K07EJ, Townsend TV District, Box 578, Townsend, MT (KRTV Ch. 3 Great Falls)—10-w, lat. 46° 16' 43", long. 111° 32' 55".

Townsend—K13KH, Townsend TV District, Box 578, Townsend, MT (KXLF-TV Ch. 4 Butte)—10-w, lat. 46° 17' 00", long. 111° 33' 00".

Trident—K10BO, Trident Community Club, Trident, MT (KXLF-TV Ch. 4 Butte)—1-w, lat. 45° 56' 21", long. 111° 29' 10".

Trident—K13LX, Trident Community Club, Trident, MT (KTVM Ch. 6 Butte)—1-w, lat. 45° 56' 21", long. 111° 29' 10".

Trout Creek—See K08GU, Heron.

Trout Creek—See K10HA, Heron.

Trout Creek—See K12HO, Heron.

Troy—K08BG, Troy TV District, Troy, MT (KREM-TV Ch. 2 Spokane, WA)— 10-w, lat. 48° 28' 56", long. 115° 53' 03".

Troy—K10AF, Troy TV District, Troy, MT (KXLY-TV Ch. 4 Spokane, WA)— 10-w, lat. 48° 28' 56", long. 115° 53' 03".

Troy—K12AA, Troy TV District, Troy, MT (KHQ-TV Ch. 6 Spokane, WA)— 10-w, lat. 48° 28' 56", long. 115° 53' 03".

Turner—See K09JQ, Loring.

Turner—K60BV, Big Flat TV Assn., Turner, MT (KFBB-TV Ch. 5 Great Falls)—100-w, lat. 48° 52' 24", long. 108° 57' 13".

Turner—K64BQ, Big Flat TV Assn., Turner, MT (KTGF Ch. 16 Great Falls)—100-w, lat. 48° 52' 24", long. 108° 57' 13".

Turner—See K66BZ, Hogeland.

Two Dot—See K11FX, Big Elk Valley.

Two Dot—See K13MK, Big Elk Valley.

Two Dot—See K59CE, Harlowton.

Two Dot—See K61CE, Harlowton.

Upper Grasshopper Valley—See K07OC, Polaris.

Upper Grasshopper Valley—See K09MY, Polaris.

Upper Little Horn Valley & Wyola—K10CB, Wyola Community TV Assn., Wyola, MT (KTVQ Ch. 2 Billings)—1-w, lat. 45° 06' 40", long. 107° 24' 46".

Upper Little Horn Valley & Wyola—K13CF, Wyola Community TV Assn., Wyola, MT (KULR-TV Ch. 8 Billings)—1-w, lat. 45° 06' 40", long. 107° 24' 46".

Upper Powder River—See K03CS, Broadus.

Upper Powder River—See K06AA, Belle Creek.

Upper Rattlesnake—See K11IJ, East Missoula.

Valier—K09JN, Valier TV District, Valier, MT (KFBB-TV Ch. 5 Great Falls)—1-w, lat. 48° 19' 10", long. 112° 02' 03".

Valier—K11GA, Valier TV District, Valier, MT (KRTV Ch. 3 Great Falls)—1-w, lat. 48° 19' 10", long. 112° 02' 03".

Valier—K13KA, Valier TV District, Valier, MT (CISA-TV Ch. 7 Lethbridge, Alta.)—1-w, lat. 48° 19' 10", long. 112° 02' 03".

Valley County—K43CQ, Valley County Television District 1, Box 311, Glasgow, MT 59230 (KUMV-TV Ch. 8 Williston, ND)—100-w, lat. 48° 01' 49", long. 106° 17' 48".

Vandalia—See K07DI, Hinsdale.

Varney—See K11CI, Bear Creek Valley.

***Vida**—K22CD, Glendive Bcstg. Corp., 210 S. Douglas St., Glendive, MT 59330 (KXGN-TV Ch. 5 Glendive)—100-w, lat. 47° 55' 20", long. 105° 29' 55".

Virginia City—K07CU, Virginia City TV Booster Club, Box 3, Virginia City, MT (KXLF-TV Ch. 4 Butte)—1-w, lat. 45° 16' 30", long. 111° 57' 15".

Virginia City—K10HL, Eagle Communications Inc., TV Bldg., 340 W. Main St., Missoula, MT 59802 (KTVM Ch. 6 Butte)—1-w, lat. 45° 16' 30", long. 111° 57' 15".

Volborg—K06AC, Stacey TV Club, Volborg, MT (KULR-TV Ch. 8 Billings)—1-w, lat. 45° 40' 00", long. 105° 57' 00".

Wagner—See K08FS, Dodson.

Wagner—See K10FC, Dodson.

Wagner—See K11IH, Malta.

Wagner—See K12GP, Dodson.

Wagner—See K13GP, Malta.

Watkins—See K09KH, Ennis.

Webster—K06IP, Baker TV Tax District, Box 580, Baker, MT (KPSD-TV Ch. 13 Eagle Butte, SD)—10-w, lat. 46° 00' 45", long. 104° 09' 25".

Weeksville—K66AC, Plains-Paradise TV District, Box 74, Paradise, MT (KXLY-TV Ch. 4 Spokane, WA)—100-w, lat. 47° 22' 20", long. 114° 51' 28".

Weeksville—See K68AW, Burgess Lake.

West Butte—See K63AQ, Border Field.

West Butte—See K65DK, Border Field.

West Galcier—See K05FC, Coram.

West Glacier—See K07IT, Coram.

West Glacier—See K10LH, Coram.

West Glacier—See K12LU, Coram.

West Yellowstone—K28AZ, West Yellowstone TV Translator District, 380 Cream Creek Rd., West Yellowstone, MT 59758 (KIDK Ch. 3 Idaho Falls-Pocatello-Blackfoot, ID)—20-w, lat. 44° 45' 10", long. 111° 11' 54".

West Yellowstone—See K32CG, Hebgen Dam Resort.

West Yellowstone—K34AW, West Yellowstone TV Translator District, 380 Cream Creek Rd., West Yellowstone, MT 59758 (KIFI-TV Ch. 8 Idaho Falls-Pocatello-Blackfoot, ID)—20-w, lat. 44° 45' 10", long. 111° 11' 54".

White Sulphur Springs—K07NU, Tru Vue TV Assn. Inc., Box 421, White Sulphur Springs, MT (KTVM Ch. 6 Butte)—10-w, lat. 46° 30' 12", long. 110° 49' 41".

White Sulphur Springs—K08LI, Meagher County Public Television Inc.—lat. 46° 30' 12", long. 110° 49' 41".

White Sulphur Springs—K09MH, Tru Vue TV Assn. Inc., Box 421, White Sulphur Springs, MT (KXLF-TV Ch. 4 Butte)—10-w, lat. 46° 30' 12", long. 110° 49' 41".

White Sulphur Springs—K11MP, Tru Vue TV Assn. Inc., Box 421, White Sulphur Springs, MT (KFBB-TV Ch. 5 Great Falls)—10-w, lat. 46° 30' 12", long. 110° 49' 41".

White Sulphur Springs—K13OP, Tru Vue TV Assn. Inc., Box 421, White Sulphur Springs, MT (KRTV Ch. 3 Great Falls)—10-w, lat. 46° 30' 12", long. 110° 49' 41".

White Sulphur Springs—K57CX, Meagher County Public Television Inc. (KRMA-TV Ch. 6 Denver, CO)—1-w, lat. 46° 30' 12", long. 110° 49' 41".

***Whitefish**—K38CI, KPAX Communications Inc., 2204 Regent St., Missoula, MT 59806 (KPAX-TV Ch. 8 Missoula)—100-w, lat. 48° 30' 22", long. 114° 20' 50".

Whitewater—See K07IB, Loring.

Whitewater—See K11GX, Loring.

Whitewater—See K13DU, Loring.

Willard—See K07FS, Fallon Creek.

Willow Creek—See K10HI, Drummond.

Winifred & rural area—K07OA, Winifred TV Tax District, Box 803, Winifred, MT (KRTV Ch. 3 Great Falls)—1-w, lat. 47° 33' 40", long. 109° 21' 50".

Winifred & rural area—K11NH, Winifred TV Tax District, Box 803, Winifred, MT (KFBB-TV Ch. 5 Great Falls)—1-w, lat. 47° 33' 40", long. 109° 21' 50".

Winnett—K10DA, Winnett Community TV System, Tax District 1, Winnett, MT (KTVQ Ch. 2 Billings)—1-w, lat. 47° 04' 36", long. 108° 21' 43".

Winnett—K12FD, Winnett Community TV System, Tax District 1, Winnett, MT (KULR-TV Ch. 8 Billings)—1-w, lat. 47° 04' 36", long. 108° 21' 43".

Wise River—K09IN, Wise River TV Booster Assn., Wise River, MT (KXLF-TV Ch. 4 Butte)—1-w, lat. 45° 46' 40", long. 112° 57' 00".

Wolf Point—K04GF, Wolf Point TV District, Box 276, Wolf Point, MT (KXMD-TV Ch. 11 Williston, ND)—1-w, lat. 48° 06' 44", long. 105° 41' 42".

Wolf Point—K06AV, Wolf Point TV District, Box 276, Wolf Point, MT (KUMV-TV Ch. 8 Williston, ND)—1-w, lat. 48° 06' 44", long. 105° 41' 42".

Wolf Point—K13FP, Wolf Point TV District, Box 276, Wolf Point, MT (CKCK-TV Ch. 2 Regina, Sask.)—1-w, lat. 48° 06' 44", long. 105° 41' 42".

Wolf Point—K55BX, Poplar TV District, Box 1279, Poplar, MT (KFBB-TV Ch. 5 Great Falls)—100-w, lat. 48° 06' 45", long. 105° 41' 45".

Wolf Point—K61CP, Wolf Point TV District, Box 276, Wolf Point, MT (KRMA-TV Ch. 6 Denver, CO)—100-w, lat. 48° 06' 44", long. 105° 41' 42".

***Wolf Point**—K67EB, Glendive Bcstg. Corp., 210 S. Douglas St., Glendive, MT 59330 (KXGN-TV Ch. 5 Glendive)—20-w, lat. 48° 06' 44", long. 105° 41' 42".

Wynot—See K07IB, Loring.

Wynot—See K11GX, Loring.

Wynot—See K13DU, Loring.

Wyola—See K10CB, Upper Little Horn Valley.

Wyola—See K13CF, Upper Little Horn Valley.

Zurich—See K02BT, Chinook.

Zurich—See K04AN, Chinook.

Zurich—See K06DT, Chinook.

Nebraska

Ainsworth—K09FH, City of Ainsworth, City Clerk, Ainsworth, NE. 1-w, lat. 42° 32' 02", long. 99° 51' 10".

Ainsworth—K11KW, City of Ainsworth, City Clerk, Ainsworth, NE (KOLN Ch. 10 Lincoln)—10-w, lat. 42° 33' 25", long. 99° 51' 41".

Ainsworth—K13EH, City of Ainsworth, City Clerk, Ainsworth, NE (KCAN Ch. 8 Albion)—10-w, lat. 42° 33' 25", long. 99° 51' 41".

Ainsworth—See K56AJ, Bassett.

Arnold—K13LF, Arnold Chamber of Commerce, Box 395, Arnold, NE (KGIN Ch. 11 Grand Island)—1-w, lat. 41° 26' 57", long. 100° 11' 04".

Atkinson—K02GR, City of Atkinson, City Clerk, Atkinson, NE (KOLN Ch. 10 Lincoln)—10-w, lat. 42° 31' 45", long. 98° 57' 40".

Atkinson—K04EX, City of Atkinson, City Clerk, Atkinson, NE (KTIV Ch. 4 Sioux City, IA)—10-w, lat. 42° 31' 45", long. 98° 57' 40".

Atkinson—K12EX, City of Atkinson, City Clerk, Atkinson, NE (KCAU-TV Ch. 9 Sioux City, IA)—10-w, lat. 42° 31' 45", long. 98° 57' 40".

Bassett—K13PB, City of Bassett, Box 544, Bassett, NE (KPRY-TV Ch. 4 Pierre, SD)—10-w, lat. 42° 34' 00", long. 99° 32' 00".

Bassett & Ainsworth—K56AJ, Citadel Communications Co. Ltd., 7th & Douglas Sts., Sioux City, IA 51101 (KCAN Ch. 8 Albion)—100-w, lat. 42° 37' 33", long. 99° 19' 30".

Baxter Cattle Co. Ranch—K40AJ, Baxter Cattle Co., 4461 W. Capital Ave., Grand Island, NE (KPRY-TV Ch. 4 Pierre, SD)—1-w, lat. 42° 47' 53", long. 100° 01' 40".

Beatrice—K17CI, Joseph C. Amaturo, Box 220, Kearney, NE 68848 (KHGI-TV Ch. 13 Kearney)—1000-w, lat. 40° 15' 49", long. 96° 46' 27".

Beatrice—K23AA, Nebraska Educational Telecommunications Commission, Box 83111, Lincoln, NE 68501 (KUON-TV Ch. 12 Lincoln)—1000-w, lat. 40° 13' 07", long. 96° 54' 55".

Beaver Lake area—K72DP, Beaver-Valentine TV Inc., 148 N. Main St., Valentine, NE (KNOP-TV Ch. 2 North Platte)—100-w, lat. 42° 27' 00", long. 100° 41' 07". Requests CP for change from Ch. 72 to Ch. 20. BPTT- 910502DP.

Benkelman—K12HQ, Nebraska Educational Telecommunications Commission, Box 83111, Lincoln, NE 68501 (KPNE-TV Ch. 9 North Platte)—10-w, lat. 40° 03' 07", long. 101° 32' 23".

Big Springs—See K07HH, Julesburg, CO.

Big Springs—See K12FI, Julesburg, CO.

Blair—K68AV, Nebraska Educational Telecommunications Commission, Box 83111, Lincoln, NE 68501 (KUON-TV Ch. 12 Lincoln)—10-w, lat. 41° 31' 53", long. 96° 08' 12".

Broken Bow—K04CV, Broken Bow Jr. Chamber of Commerce, TV Translator Committee, Box 488, Broken Bow, NE (KGIN Ch. 11 Grand Island)—10-w, lat. 41° 23' 49", long. 99° 37' 03".

Broken Bow—K06EY, Broken Bow Jr. Chamber of Commerce, TV Translator Committee, Box 488, Broken Bow, NE (KHGI-TV Ch. 13 Kearney)—1-w, lat. 41° 23' 30", long. 99° 37' 00".

Broken Bow—K09GW, Broken Bow Jr. Chamber of Commerce, TV Translator Committee, Box 488, Broken Bow, NE (KNOP-TV Ch. 2 North Platte)—10-w, lat. 41° 23' 30", long. 99° 37' 00".

Broken Bow—K18DH, North Platte TV Inc., Box 749, North Platte, NE 69101 (KNOP-TV Ch. 2 North Platte)—10-w, lat. 41° 25' 53", long. 99° 50' 17".

Burwell—K02CF, City of Burwell, Burwell, NE (KGIN Ch. 11 Grand Island)—1-w, lat. 41° 47' 45", long. 99° 06' 00".

Burwell—K09IK, City of Burwell, Burwell, NE (KHAS-TV Ch. 5 Hastings)—1-w, lat. 41° 47' 45", long. 99° 06' 00".

Cambridge—K25AG, Busse Bcstg. Inc., 2615 Nicolet Dr., Green Bay, WI 54301 (KGIN Ch. 11 Grand Island)—100-w, lat. 40° 22' 02", long. 100° 17' 58".

Center—K12GL, Village of Center, Center, NE (KTIV Ch. 4 Sioux City, IA)—1-w, lat. 42° 36' 30", long. 97° 52' 32".

Chadron & Chadron Area Housing Development—K06JC, Nebraska Educational Telecommunications Commission, Box 83111, Lincoln, NE 68501 (KUON-TV Ch. 12 Lincoln)—10-w, lat. 42° 48' 47", long. 103° 00' 22".

Chadron Area Housing Development—See K06JC, Chadron.

***Chadron/Crawford**—K30BV, Stauffer Communications Inc., 1402 First Ave., Scottsbluff, NE 69361 (KSTF Ch. 10 Scottsbluff)—100-w, lat. 42° 38' 06", long. 103° 06' 12".

Chambers—K02GS, Chambers TV Committee, Chambers, NE (KOLN Ch. 10 Lincoln)—1-w, lat. 42° 12' 49", long. 98° 41' 58".

Chappell—See K07HH, Julesburg, CO.

Chappell—See K12FI, Julesburg, CO.

Cody—K02JV, Village of Cody, Cody, NE (KPLO-TV Ch. 6 Reliance, SD)— 10-w, lat. 42° 56' 55", long. 101° 14' 30".

Cody—K09IX, Village of Cody, Cody, NE (KDUH-TV Ch. 4 Scottsbluff)— 5-w, lat. 42° 56' 55", long. 101° 14' 30".

Columbus—K70CS, Community TV Assn. Inc. of Columbus, Box 445, Columbus, NE (KETV Ch. 7 Omaha)—10-w, lat. 41° 27' 02", long. 97° 15' 03".

Columbus—K72BT, Community TV Assn. Inc. of Columbus, Box 445, Columbus, NE (KMTV Ch. 3 Omaha)—10-w, lat. 41° 27' 02", long. 97° 15' 03".

Columbus—K74CC, Community TV Assn. Inc. of Columbus, Box 445, Columbus, NE (KOLN Ch. 10 Lincoln)—10-w, lat. 41° 27' 02", long. 97° 15' 03".

Cozad—K55AF, Busse Bcstg. Inc., 2615 Nicolet Dr., Green Bay, WI 54301 (KGIN Ch. 11 Grand Island)—100-w, lat. 40° 38' 04", long. 99° 41' 51".

Crawford—See K30BV, Chadron.

Crawford & Fort Robinson State Park—K06KR, Nebraska Educational Telecommunications Commission, Box 83111, Lincoln, NE 68501 (KTNE-TV Ch. 13 Alliance)—10-w, lat. 42° 40' 13", long. 103° 24' 09".

Crookston—K08BE, Village of Crookston, Crookston, NE (KPLO-TV Ch. 6 Reliance, SD)—1-w, lat. 42° 55' 44", long. 100° 44' 44".

Culbertson—K02IU, Village of Culbertson, Village Clerk Office, Culbertson, NE (KBSL-TV Ch. 10 Goodland, KS)—10-w, lat. 40° 14' 01", long. 100° 50' 17".

Culbertson—K12KI, Nebraska Educational Telecommunications Commission, Box 83111, Lincoln, NE 68501 (KPNE-TV Ch. 9 North Platte)—1-w, lat. 40° 14' 10", long. 100° 50' 23".

Decatur—K66AR, Nebraska Educational Telecommunications Commission, Box 83111, Lincoln, NE 68501 (KXNE-TV Ch. 19 Norfolk)—10-w, lat. 42° 00' 21", long. 96° 15' 25".

Elgin, Elkhorn Valley, Neligh & Tilden—K39AL, Quincy Newspapers Inc., 130 S. 5th St., Quincy, IL 62301 (KTIV Ch. 4 Sioux City, IA)—100-w, lat. 42° 02' 39", long. 98° 02' 01".

Elgin, Elkhorn Valley, Neligh & Tilden—K80BU, Citadel Communications Co. Ltd., 7th & Douglas Sts., Sioux City, IA 51101 (KCAU-TV Ch. 9 Sioux City, IA)—100-w, lat. 42° 02' 39", long. 98° 02' 01".

Elkhorn Valley—See K39AL, Elgin.

Elkhorn Valley—See K80BU, Elgin.

Falls City—K24AC, Nebraska Educational Telecommunications Commission, Box 83111, Lincoln, NE 68501 (KUON-TV Ch. 12 Lincoln)—1000-w, lat. 40° 13' 10", long. 95° 39' 55".

Fort Robinson State Park—See K06KR, Crawford.

Gothenburg—K27AJ, Busse Bcstg. Inc., 2615 Nicolet Dr., Green Bay, WI 54301 (KGIN Ch. 11 Grand Island)—1-w, lat. 40° 58' 32", long. 100° 11' 23".

Hamlet & Palisade—K04HZ, Village of Palisade, Palisade, NE (KBSL-TV Ch. 10 Goodland, KS)—10-w, lat. 40° 19' 50", long. 101° 07' 40".

Harrison—K09PW, Harrison Men's Community Club, Charles E. Mumby, Harrison, NE (KIVV-TV Ch. 5 Lead-Deadwood, SD)—5-w, lat. 42° 43' 30", long. 103° 54' 00".

***Hayes Center**—K04JE, Hayes Center Community Club, Hayes Center, NE (KBSL-TV Ch. 10 Goodland, KS)—1-w, lat. 40° 30' 30", long. 100° 01' 00".

Hershey, Sutherland & rural area—K07JX, Sutherland Chamber of Commerce, Box 338, Sutherland, NE (KGIN Ch. 11 Grand Island)—1-w, lat. 41° 09' 58", long. 101° 07' 37".

Inman & O'Neill—K51CC, Quincy Newspapers Inc., 130 S. 5th Ave., Quincy, IL 62301 (KTIV Ch. 4 Sioux City, IA)—100-w, lat. 42° 26' 34", long. 98° 36' 26".

Inman & O'Neill—K74CL, Citadel Communications Co. Ltd., 7th & Douglas Sts., Sioux City, IA 51101 (KCAU-TV Ch. 9 Sioux City, IA)—100-w, lat. 42° 26' 34", long. 98° 36' 26".

Kilgore—K09IW, Kilgore TV Committee, Box 26, Kilgore, NE (KPLO-TV Ch. 6 Reliance, SD)—1-w, lat. 42° 57' 00", long. 100° 57' 30".

Lewellen—K07JI, Village of Lewellen, Village Clerk, Lewellen, NE (KNOP-TV Ch. 2 North Platte)—1-w, lat. 41° 18' 19", long. 102° 08' 07".

Lewellen—K11KC, Village of Lewellen, Village Clerk, Lewellen, NE (KWNB-TV Ch. 6 Hayes Center)—1-w, lat. 41° 18' 19", long. 102° 08' 07".

Lexington—K35AL, North Platte Television, (KNOP-TV Ch. 2 North Platte), lat. 40° 41' 20", long. 99° 46' 31".

***Lincoln**—K18CD, Joseph C. Amaturo, Box 220, Kearney, NE 68848 (KSNB-TV Ch. 4 Superior)—100-w, lat. 40° 49' 12", long. 96° 39' 29".

***Lincoln**—K22CX, Joseph C. Amaturo, Box 220, Kearney, NE 68848 (KSNB-TV Ch. 4 Superior)—1000-w, lat. 40° 49' 12", long. 96° 39' 29".

Lincoln—K67CV, Channel America LPTV Holdings Inc., Suite 804, 24 W. 57th St., New York, NY 10019 (KUSK Ch. 7 Prescott, AZ via satellite)—70-w, lat. 40° 48' 42", long. 96° 42' 05".

Long Pine—K12JG, City of Long Pine, Long Pine, NE (KPRY-TV Ch. 4 Pierre, SD)—10-w, lat. 42° 31' 40", long. 99° 42' 05".

***Lynch**—K02LF, Lynch Community Club, Lynch, NE (KELO-TV Ch. 11 Sioux Falls, SD)—1-w, lat. 42° 49' 10", long. 98° 27' 45".

Lynch—K10KU, Lynch Community Club, Lynch, NE (KTIV Ch. 4 Sioux City, IA)—1-w, lat. 42° 49' 10", long. 98° 27' 45".

Lynch—K12LH, Lynch Community Club, Lynch, NE (KDLT Ch. 5 Mitchell-Sioux Falls, SD)—1-w, lat. 42° 49' 10", long. 98° 27' 45".

McCook—K04CN, McCook Chamber of Commerce, Box 337, McCook, NE (KGIN Ch. 11 Grand Island)—10-w, lat. 40° 12' 35", long. 100° 39' 02".

McCook—K13KB, Nebraska Educational Telecommunications Commission, Box 83111, Lincoln, NE 68501 (KLNE-TV Ch. 3 Lexington)—10-w, lat. 40° 12' 46", long. 100° 38' 24".

***McCook**—K21CL, Joseph C. Amaturo, Box 220, Kearney, NE 68848 (KWNB-TV Ch. 6 Hayes Center)—20-w, lat. 40° 12' 35", long. 100° 39' 02".

Merriman—K02JR, Village of Merriman, Box 63, Merriman, NE 69218 (KDUH-TV Ch. 4 Scottsbluff)—1-w, lat. 42° 54' 53", long. 101° 41' 51".

Merriman—K07JY, Village of Merriman, Box 63, Merriman, NE 69218. Lat. 42° 54' 53", long. 101° 41' 51".

Merriman—K10NA, Village of Merriman, Box 63, Merriman, NE 69218 (KIVV-TV Ch. 5 Lead-Deadwood, SD)—1-w, lat. 42° 54' 53", long. 101° 41' 51".

Neligh—K28AP, Busse Bcstg. Corp., 590 W. Maple St., Kalamazoo, MI 49008 (KOLN Ch. 10 Lincoln)—100-w, lat. 42° 02' 43", long. 98° 01' 41".

Neligh—See K39AL, Elgin.

Neligh—K65AT, Nebraska Educational Telecommunications Commission, Box 83111, Lincoln, NE 68501 (KXNE-TV Ch. 19 Norfolk)—10-w, lat. 42° 02' 43", long. 98° 01' 41".

Neligh—See K80BU, Elgin.

Neligh—K83BF, KTIV Television Co., lat. 42° 02' 39", long. 98° 02' 01".

Newport—K24AA, Busse Bcstg. Inc., 2615 Nicolet Dr., Green Bay, WI 54301 (KOLN Ch. 10 Lincoln)—1000-w, lat. 42° 37' 33", long. 99° 19' 30".

Niobrara—K69BM, Nebraska Educational Telecommunications Commission, Box 83111, Lincoln, NE 68501 (KXNE-TV Ch. 19 Norfolk)—1-w, lat. 42° 44' 42", long. 98° 02' 00".

Norfolk—K30BP, KMEG Television Inc., Box 657, Sioux City, IA 51102 (KMEG Ch. 14 Sioux City, IA)—100-w, lat. 42° 01' 43", long. 97° 21' 24".

Norfolk—K48CH, Quincy Newspapers Inc., 130 S. 5th Ave., Quincy, IL 62301 (KTIV Ch. 4 Sioux City, IA)—100-w, lat. 42° 02' 05", long. 97° 21' 53".

Norfolk—K61AO, Chronicle Bcstg. Co., 1001 Van Ness Ave., San Francisco, CA 94119 (WOWT Ch. 6 Omaha)—100-w, lat. 42° 01' 56", long. 97° 21' 51".

***Norfolk**—K66DM, Pappas Telecasting, (KPQC Ch. 15 Omaha; KPTM Ch. 42 Omaha), lat. 42° 01' 41", long. 97° 20' 25".

Norfolk—K74CE, Citadel Communications Co. Ltd., 7th & Douglas Sts., Sioux City, IA 51101 (KCAU-TV Ch. 9 Sioux City, IA)—100-w, lat. 42° 02' 05", long. 97° 21' 53".

North Platte—K04ED, City of North Platte, Kenneth W. Huebner, City Hall, 211 W. 3rd St., North Platte, NE (KGIN Ch. 11 Grand Island)—10-w, lat. 41° 08' 30", long. 100° 45' 30".

***North Platte**—K13VO, KWNB-TV, Box 220, Kearney, NE 68848 (KWNB-TV Ch. 6 Hayes Center)—10-w, lat. 41° 08' 30", long. 100° 45' 30".

North Platte—K57CZ, Busse Bcstg. Inc., 2615 Nicolet Dr., Green Bay, WI 54301 (KOLN Ch. 10 Lincoln)—100-w, lat. 41° 08' 30", long. 100° 45' 30".

***O'Neill**—K34CU, KOLN Inc., 40th & W Sts., Lincoln, NE 68503 (KOLN Ch. 10 Lincoln)—100-w, lat. 42° 27' 00", long. 98° 36' 50".

O'Neill—See K51CC, Inman.

O'Neill—K72DQ, Busse Bcstg. Inc., 2615 Nicolet Dr., Green Bay, WI 54301 (KOLN Ch. 10 Lincoln)—10-w, lat. 42° 27' 00", long. 98° 36' 50".

O'Neill—See K74CL, Inman.

Ogallala—K21CY, North Platte TV Inc., Box 749, North Platte, NE 69101 (KNOP-TV Ch. 2 North Platte)—41-w, lat. 41° 08' 30", long. 101° 43' 15".

***Ogallala**—K26CV, Trinity Bcstg. Network, Box C-11949, Santa Ana, CA 92711 (KTBN-TV Ch. 40 Santa Ana, CA via satellite)—100-w, lat. 41° 08' 02", long. 101° 41' 42".

Ord—K02CC, City of Ord, Box 153, 1917 O St., Ord, NE. Lat. 41° 36' 00", long. 98° 56' 00".

Ord—K02HJ, City of Ord, Box 153, 1917 O St., Ord, NE (KHAS-TV Ch. 5 Hastings)—1-w, lat. 41° 35' 38", long. 98° 55' 29".

Ord—K04HI, City of Ord, Box 153, 1917 O St., Ord, NE (KGIN Ch. 11 Grand Island)—1-w, lat. 41° 36' 00", long. 98° 56' 00".

Palisade—See K04HZ, Hamlet.

Pawnee City—K33AC, Nebraska Educational Telecommunications Commission, Box 83111, Lincoln, NE 68501 (KUON-TV Ch. 12 Lincoln)—1000-w, lat. 40° 11' 01", long. 96° 21' 03".

Scottsbluff—K02NT, Duhamel Bcstg. Enterprises, Box 1760, Rapid City, SD 57709 (KOTA-TV Ch. 3 Rapid City, SD), lat. 41° 51' 44", long. 103° 39' 38".

***Stanton**—K29AK, Arapahoe County TV Club, 18100 E. Berry Dr., Aurora, CO 80015 (WTBS Ch. 17 Atlanta, GA via satellite)—1000-w, lat. 41° 57' 34", long. 97° 13' 57".

***Stanton**—K35AR, Arapahoe County TV Club, 18100 E. Berry Dr., Aurora, CO 80015 (WTBS Ch. 17 Atlanta, GA via satellite)—1000-w, lat. 41° 57' 34", long. 97° 13' 57".

Stapleton—K12KW, Village of Stapleton, Box 86, Stapleton, NE (KWNB-TV Ch. 6 Hayes Center)—1-w, lat. 41° 28' 40", long. 100° 30' 30".

Stratton—K13NU, Nebraska Educational Telecommunications Commission, Box 83111, Lincoln, NE 68501 (KPNE-TV Ch. 9 North Platte)—1-w, lat. 40° 09' 12", long. 101° 13' 34".

Sutherland—See K07JX, Hershey.

Taylor—K09MC, Tibbs TV & Appliance, Box 147, Taylor, NE. 1-w, lat. 41° 47' 16", long. 99° 22' 19".

Thedford—K31CP, North Platte Television, (KNOP-TV Ch. 2 North Platte), lat. 42° 02' 01", long. 100° 32' 38".

Tilden—See K39AL, Elgin.

Tilden—See K80BU, Elgin.

Trenton—K04EG, Village of Trenton, Village Clerk, Trenton, NE (KBSL-TV Ch. 10 Goodland, KS)—1-w, lat. 40° 10' 44", long. 101° 00' 37".

Trenton—K12KK, Nebraska Educational Telecommunications Commission, Box 83111, Lincoln, NE 68501 (KPNE-TV Ch. 9 North Platte)—1-w, lat. 40° 10' 51", long. 101° 00' 41".

Valentine—K09IS, City of Valentine, Mayor's Office, 323 N. Main St., Valentine, NE (KPLO-TV Ch. 6 Reliance, SD)—1-w, lat. 42° 53' 20", long. 100° 33' 10".

Valentine—K69AL, Busse Bcstg. Inc., 2615 Nicolet Dr., Green Bay, WI 54301 (KOLN Ch. 10 Lincoln)—100-w, lat. 42° 54' 07", long. 100° 33' 05".

Valentine—K82BP, Beaver-Valentine TV Inc., 148 N. Main St., Valentine, NE (KNOP-TV Ch. 2 North Platte)—100-w, lat. 42° 54' 07", long. 100° 33' 05".

Venango—K12AP, Venango Lions Club, Venango, NE (KNOP-TV Ch. 2 North Platte)—1-w, lat. 40° 45' 00", long. 102° 03' 00".

Verdigre—K02BD, Village of Verdigre, Village Clerk, Verdigre, NE (KCAU-TV Ch. 9 Sioux City, IA)—1-w, lat. 42° 37' 40", long. 98° 01' 50".

Verdigre—K06GM, Village of Verdigre, Village Clerk, Verdigre, NE (KELO-TV Ch. 11 Sioux Falls, SD)—1-w, lat. 42° 37' 40", long. 98° 01' 50".

Verdigre—K10JW, Nebraska Educational Telecommunications Commission, Box 83111, Lincoln, NE 68501 (KMNE-TV Ch. 7 Bassett)—1-w, lat. 42° 34' 55", long. 98° 01' 49".

Verdigre—K13CE, Village of Verdigre, Village Clerk, Verdigre, NE (KTIV Ch. 4 Sioux City, IA)—1-w, lat. 42° 32' 40", long. 98° 02' 30".

Wallace—K23AH, KOLN Inc., Box 30350, Lincoln, NE 68503 (KGIN Ch. 11 Grand Island)—1000-w, lat. 41° 03' 50", long. 101° 11' 29".

Wauneta—K04DN, Village of Wauneta, Box 97, Wauneta, NE (KSNK Ch. 8 McCook)—1-w, lat. 40° 25' 25", long. 101° 22' 00".

Wauneta—K12GR, Village of Wauneta, Box 97, Wauneta, NE (KBSL-TV Ch. 10 Goodland, KS)—1-w, lat. 40° 26' 14", long. 101° 23' 01".

Wauneta—K69BN, Nebraska Educational Telecommunications Commission, Box 83111, Lincoln, NE 68501 (KPNE-TV Ch. 9 North Platte)—1-w, lat. 40° 25' 14", long. 101° 21' 58".

Wood Lake—K13AW, Citizens Group, Wood Lake, NE (KPLO-TV Ch. 6 Reliance, SD)—1-w, lat. 42° 38' 20", long. 100° 14' 30".

Nevada

Alamo & Ash Springs—K09SC, Pahranagat Valley Television District, Box 423, Alamo, NV (KTNV Ch. 13 Las Vegas)—1-w, lat. 37° 15' 59", long. 114° 47' 05".

Alamo, Ash Springs & Hiko—K02KF, Pahranagat Valley Television District, Box 423, Alamo, NV (KVBC Ch. 3 Las Vegas)—10-w, lat. 37° 22' 36", long. 115° 15' 02".

Alamo, Ash Springs & Hiko—K04KH, Pahranagat Valley Television District, Box 423, Alamo, NV (KSL-TV Ch. 5 Salt Lake City, UT)—10-w, lat. 37° 22' 36", long. 115° 15' 02".

Alamo, Ash Springs & Hiko—K11PV, Pahranagat Valley Television District, Box 423, Alamo, NV (KSL-TV Ch. 5 Salt Lake City, UT)—1-w, lat. 37° 15' 59", long. 114° 47' 05".

Alamo, Ash Springs, Hiko in Pahranagat Valley & seasonal ranch facilities in Delamar Valley—K07QH, Pahranagat Valley Television District, Box 423, Alamo, NV (KVBC Ch. 3 Las Vegas)—1-w, lat. 37° 15' 59", long. 114° 47' 05".

Area 12 & Ranier Mesa—K03BW, Herschel C. McKenzie, 4201 El Jardin, Las Vegas, NV (KLAS-TV Ch. 8 Las Vegas)—1-w, lat. 37° 15' 59", long. 116° 07' 17".

Area 12 & Ranier Mesa—K10EH, Herschel C. McKenzie, 4201 El Jardin, Las Vegas, NV (KVBC Ch. 3 Las Vegas)—1-w, lat. 37° 15' 59", long. 116° 07' 17".

Area 12 & Ranier Mesa—K12DT, Herschel C. McKenzie, 4201 El Jardin, Las Vegas, NV (KTNV Ch. 13 Las Vegas)—1-w, lat. 37° 15' 59", long. 116° 07' 17".

Area 12 Compound of ERDA Test Site—K35AA, Communications Engineering Inc., 3420 Spring Mountain Rd., Las Vegas, NV (KTVN Ch. 2 Reno)—338-w, lat. 37° 12' 47", long. 116° 19' 22".

Area 12 Compound of ERDA Test Site—K38AA, Communications Engineering Inc., 3420 Spring Mountain Rd., Las Vegas, NV (KLAS-TV Ch. 8 Las Vegas)—10-w, lat. 37° 12' 47", long. 116° 19' 22". Requests CP for change to 342-w. BLTT-880826ID.

Area 12 Compound of ERDA Test Site—K41AA, Communications Engineering Inc., 3420 Spring Mountain Rd., Las Vegas, NV (KVBC Ch. 3 Las Vegas)—100-w, lat. 37° 12' 47", long. 116° 19' 22".

Ash Springs—See K02KF, Alamo.

Ash Springs—See K04KH, Alamo.

Ash Springs—See K07QH, Alamo.

Ash Springs—See K09SC, Alamo.

Ash Springs—See K11PV, Alamo.

Austin—K10KB, Austin TV Assn., Box 36, Austin, NV (KTVN Ch. 2 Reno)—5-w, lat. 40° 30' 12", long. 117° 03' 48".

Austin—K12IX, Donrey of Nevada Inc., Box 10000, 4850 Ampere Dr., Reno, NV 89510 (KOLO-TV Ch. 8 Reno)—10-w, lat. 39° 27' 13", long. 117° 03' 13".

Austin Peak—K06KD, Valley Bcstg. Co., Box 44169, Las Vegas, NV 89116 (KVBC Ch. 3 Las Vegas)—10-w, lat. 39° 27' 13", long. 117° 03' 13".

Babbitt—K53AU, Mineral TV District 1, Box 1485, Hawthorne, NV (KQED Ch. 9 San Francisco, CA)—100-w, lat. 38° 31' 05", long. 118° 37' 56".

Babbitt—K55BF, Mineral TV District 1, Box 1485, Hawthorne, NV (KRNV Ch. 4 Reno)—20-w, lat. 38° 31' 05", long. 118° 37' 56".

Babbitt—K61FJ, Mineral TV District 1, Box 1485, Hawthorne, NV (KTVN Ch. 2 Reno)—110-w, lat. 38° 31' 05", long. 118° 37' 56".

Babbitt & Hawthorne—K69GH, Mineral TV District 1, Box 1485, Hawthorne, NV (KTVN Ch. 2 Reno)—100-w, lat. 38° 27' 37", long. 118° 45' 39".

Baker—See K07OH, Garrison, UT.

Baker—See K09NB, Garrison, UT.

Baker—See K11NP, Garrison, UT.

Baker—See K13OJ, Garrison, UT.

Battle Mountain—K11IY, Battle Mountain TV District, Battle Mountain, NV (KTVN Ch. 2 Reno)—10-w, lat. 40° 35' 25", long. 116° 54' 00".

Battle Mountain—K13JD, Battle Mountain TV District, Battle Mountain, NV (KOLO-TV Ch. 8 Reno)—10-w, lat. 40° 35' 25", long. 116° 54' 00".

Beatty—K02JM, Beatty Town Advisory Council, (KTNV Ch. 13 Las Vegas)—1-w, lat. 36° 55' 40", long. 116° 46' 24".

Beatty—K04JK, Beatty Town Advisory Council, (KVBC Ch. 3 Las Vegas)—1-w, lat. 36° 55' 40", long. 116° 46' 24".

Beatty—K07PM, Beatty Town Advisory Council, (KLAS-TV Ch. 8 Las Vegas)—1-w, lat. 36° 55' 40", long. 116° 46' 24".

***Beowawe**—K40CA, Elko TV District, Box 456, Elko, NV 89801 (KOLO-TV Ch. 8 Reno)—20-w, lat. 40° 36' 40", long. 116° 40' 30".

Beowawe—K78DC, Elko TV District, Box 456, Elko, NV 89801 (KOLO-TV Ch. 8 Reno)—100-w, lat. 40° 36' 40", long. 116° 40' 30".

Beowawe & Crescent Valley—K04GD, Eureka TV Tax District No. 2, Eureka, NV (KTVN Ch. 2 Reno)—10-w, lat. 40° 38' 00", long. 116° 40' 30".

Beowawe & Crescent Valley—K09MN, Carlin TV District, Box 641, Carlin, NV (KTVB Ch. 7 Boise, ID)—10-w, lat. 40° 43' 07", long. 116° 16' 06".

Beowawe & Crescent Valley—K12HY, Eureka TV Tax District No. 2, Eureka, NV (KOLO-TV Ch. 8 Reno)—10-w, lat. 40° 38' 00", long. 116° 40' 30".

Bottle Creek, Kings River & Orovada—K60AP, Quinn River TV Maintenance District, Box 8, Orovada, NV (KOLO-TV Ch. 8 Reno)—100-w, lat. 41° 31' 36", long. 118° 03' 30".

Boulder City—K11DS, WTMJ Inc., 3355 S. Valley View Blvd., Las Vegas, NV 89102 (KTNV Ch. 13 Las Vegas)—1-w, lat. 35° 59' 45", long. 114° 51' 47".

Caliente—K02JD, Lincoln County TV District 1, Box 216, Pioche, NV (KVVU-TV Ch. 5 Henderson-Las Vegas)—1-w, lat. 37° 37' 24", long. 114° 30' 25".

Caliente—K09FL, Lincoln County TV District 1, Box 216, Pioche, NV (KLAS-TV Ch. 8 Las Vegas)—1-w, lat. 37° 37' 24", long. 114° 30' 25".

Caliente—K11CN, Lincoln County TV District 1, Box 216, Pioche, NV (KVBC Ch. 3 Las Vegas)—1-w, lat. 37° 37' 24", long. 114° 30' 25".

Caliente—K13LV, Lincoln County TV District 1, Box 216, Pioche, NV (KTNV Ch. 13 Las Vegas)—1-w, lat. 37° 37' 24", long. 114° 30' 25".

Caliente—K45AL, Lincoln County TV District 1, Box 216, Pioche, NV (KLVX Ch. 10 Las Vegas)—1-w, lat. 37° 37' 24", long. 114° 30' 25".

Camp Desert Rock—K80BF, Herschel C. McKenzie, 4201 El Jardin, Las Vegas, NV. Lat. 36° 19' 05", long. 115° 34' 44".

Campton St.—See K56AC, Murray Canyon.

Carlin—K13BB, Carlin TV District, Box 641, Carlin, NV (KSL-TV Ch. 5 Salt Lake City, UT)—10-w, lat. 40° 56' 09", long. 116° 03' 04".

Carlin—K44AM, Carlin TV District, Box 641, Carlin, NV (WGN-TV Ch. 9 Chicago, IL via satellite)—20-w, lat. 40° 43' 07", long. 116° 16' 06".

Carlin—K60AF, Carlin TV District, Box 641, Carlin, NV (KRNV Ch. 4 Reno)—20-w, lat. 40° 43' 07", long. 116° 16' 06".

Carlin—K62AE, Carlin TV District, Box 641, Carlin, NV (KOLO-TV Ch. 8 Reno)—20-w, lat. 40° 43' 07", long. 116° 16' 06".

Carson City—K15AN, Channel 5 Public Bcstg. Inc., No. 106, UNR Education Bldg., Reno, NV 89557 (KNPB Ch. 5 Reno)—1-w, lat. 39° 12' 50", long. 119° 46' 15".

Carson City—K57CV, Page Enterprises Inc., Box 11129, 4920 Brookside Court, Reno, NV 89510 (KAME-TV Ch. 21 Reno)—1-w, lat. 39° 15' 34", long. 119° 42' 18".

Carson City & Lake Tahoe (North Shore)—K50CM, Circle L Inc., Box 7160, Reno, NV 89510 (KRNV Ch. 4 Reno)—100-w, lat. 39° 18' 47", long. 119° 53' 00".

Carson City & Washoe Valley—K12GW, Sarkes Tarzian Inc., Box 7220, 4925 Energy Way, Reno, NV 89502 (KTVN Ch. 2 Reno)—10-w, lat. 39° 12' 53", long. 119° 46' 06". Requests CP for change to 47, 100-w. BPTT-880614IK.

Carson City & Washoe Valley—K52ON, Sunbelt Bcstg. Co., 1500 Foremaster Lane, Las Vegas, NV 89101 (KRNV Ch. 4 Reno)—100-w, lat. 39° 12' 40", long. 119° 46' 20".

Clover Valley—See K58BR, Wells.

Copper Canyon Mines & vicinity—K06FQ, Battle Mountain TV District, Battle Mountain, NV (KTVN Ch. 2 Reno)—10-w, lat. 40° 35' 25", long. 116° 41' 30".

Cottonwood Cove—K06IV, Don D. Tobey, Box 1000, Cottonwood Cove, NV (KTSP-TV Ch. 10 Phoenix, AZ)—1-w, lat. 35° 29' 23", long. 114° 41' 10".

Cottonwood Cove—K11NQ, Don D. Tobey, Box 1000, Cottonwood Cove, NV (KTVK Ch. 3 Phoenix, AZ)—1-w, lat. 35° 29' 23", long. 114° 41' 10".

Cottonwood Cove—K13OL, Don D. Tobey, Box 1000, Cottonwood Cove, NV (KLAS-TV Ch. 8 Las Vegas)—1-w, lat. 35° 29' 23", long. 114° 41' 10".

Crescent Valley—See K04GD, Beowawe.

Crescent Valley—See K09MN, Beowawe.

Crescent Valley—See K12HY, Beowawe.

Crystal Bay—K06HK, Nevada-Radio-Television, lat. 39° 13' 24", long. 120° 00' 17".

Crystal Bay—K34DL, Sarkes Tarzian Inc., Box 7220, 4925 Energy Way, Reno, NV 89502 (KTVN Ch. 2 Reno)—5-w, lat. 39° 18' 50", long. 119° 53' 00".

Crystal Bay & Zephyr Cove—K58AD, Donrey of Nevada Inc., Box 10000, 4850 Ampere Dr., Reno, NV 89510 (KOLD-TV Ch. 8 Reno)—100-w, lat. 39° 13' 24", long. 120° 00' 17".

Crystal Bay, NV & Meeks Bay & Rubicon Bay, CA—K60AS, Sarkes Tarzian Inc., Box 7220, 4925 Energy Way, Reno, NV 89502 (KTVN Ch. 2 Reno)—100-w, lat. 39° 18' 50", long. 119° 53' 00".

Currant—See K06KM, Duckwater.

Currant—See K07QR, Duckwater.

Currant—See K12MT, Duckwater.

Currant—See K49AN, Railroad Valley.

Currant—See K55CR, Duckwater.

Currant—See K66BU, Duckwater.

Currant Creek—See K63CH, Eureka.

Dayton—K06JK, Senior Citizens of Dayton, Nevada Inc., Box 163, Dayton, NV 89403 (KOLO-TV Ch. 8 Reno)—10-w, lat. 39° 11' 52", long. 119° 28' 50".

Dayton—K11OK, Senior Citizens of Dayton, Nevada Inc., Box 163, Dayton, NV 89403. Lat. 39° 11' 52", long. 119° 28' 50".

Dayton—K13PD, Senior Citizens of Dayton, Nevada Inc., Box 163, Dayton, NV 89403 (KTVN Ch. 2 Reno)—10-w, lat. 39° 11' 52", long. 119° 28' 50".

Dayton—K33CM, Senior Citizens of Dayton, Nevada Inc., Box 163, Dayton, NV 89403 (KRNV Ch. 4 Reno)—10-w, lat. 39° 11' 52", long. 119° 28' 50".

Delamar Valley—See K07QH, Alamo.

Denio—K09ON, Red Point Community Club Inc., Trout Creek Ranch, Andrews, OR (KIVI Ch. 6 Nampa-Boise-Caldwell, ID)—1-w, lat. 42° 15' 13", long. 118° 24' 30".

Denio—K10GB, Red Point Community Club Inc., Trout Creek Ranch, Andrews, OR (KBCI-TV Ch. 2 Boise, ID)—1-w, lat. 42° 15' 13", long. 118° 24' 30".

***Denio**—K11RD, Red Point Community Club Inc., Trout Creek Ranch, Andrews, OR (KBCI-TV Ch. 2 Boise, ID)—1-w, lat. 42° 15' 13", long. 118° 24' 30".

Denio—K13IM, Red Point Community Club Inc., Trout Creek Ranch, Andrews, OR (KTVB Ch. 7 Boise, ID)—1-w, lat. 42° 15' 13", long. 118° 24' 30".

Diamond Valley—See K63CH, Eureka.

Duckwater—See K49AN, Railroad Valley.

Duckwater—See K63CH, Eureka.

Duckwater, Currant & Railroad Valley—K06KM, Railroad Valley General Improvement District, Duckwater, NV (KTVN Ch. 2 Reno)—10-w, lat. 38° 52' 18", long. 115° 39' 13".

***Duckwater, Currant & Railroad Valley**—K07QR, Railroad Valley General Improvement District, Duckwater, NV (KTVX Ch. 4 Salt Lake City, UT)— 10-w, lat. 38° 52' 18", long. 115° 39' 13".

Duckwater, Currant & Railroad Valley—K12MT, Railroad Valley General Improvement District, Duckwater, NV (KVBC Ch. 3 Las Vegas)—10-w, lat. 38° 52' 18", long. 115° 39' 13".

Duckwater, Currant & Railroad Valley—K55CR, Railroad Valley General Improvement District, Duckwater, NV (KTVN Ch. 2 Reno)—20-w, lat. 39° 26' 58", long. 115° 59' 54".

Duckwater, Currant & Railroad Valley—K66BU, Railroad Valley General Improvement District, Duckwater, NV (KTVX Ch. 4 Salt Lake City, UT)—20-w, lat. 39° 26' 58", long. 115° 59' 54".

Eldorado Valley (south end)—K65AX, County of Clark, Clark Board of Commissioners, Courthouse Annex, Las Vegas, NV (KVBC Ch. 3 Las Vegas)— 100-w, lat. 35° 42' 05", long. 114° 53' 24".

Elko—K10JS, Elko TV District, Box 456, Elko, NV 89801. 100-w, lat. 40° 41' 53", long. 115° 54' 13".

Elko—K50CA, Elko TV District, Box 456, Elko, NV 89801 (KTVB Ch. 7 Boise, ID)—100-w, lat. 40° 42' 00", long. 115° 54' 09".

Elko—K52CF, Elko TV District, Box 456, Elko, NV 89801 (KOLO-TV Ch. 8 Reno)—100-w, lat. 40° 42' 00", long. 115° 54' 09".

***Elko**—K69FP, KMVT Bcstg. Inc., 1100 Blue Lakes Blvd. N, Twin Falls, ID 83301 (KMVT Ch. 11 Twin Falls, ID)—10-w, lat. 40° 53' 38", long. 115° 37' 50".

Elko—K72DX, Elko TV District, Box 456, Elko, NV 89801 (KTVB Ch. 7 Boise, ID)—100-w, lat. 40° 42' 00", long. 115° 54' 09".

Elko—K75CW, Elko TV District, Box 456, Elko, NV 89801 (KOLD-TV Ch. 8 Reno)—100-w, lat. 40° 42' 00", long. 115° 54' 09".

Ely—K06HT, Sarkes Tarzian Inc., Box 7220, 4925 Energy Way, Reno, NV 89502 (KTVN Ch. 2 Reno)—100-w, lat. 39° 15' 48", long. 114° 53' 36".

Ely—K30CN, White Pine Television District No. 1, Box 704, Ely, NV 89301 (KTVX Ch. 4 Salt Lake City, UT)—20-w, lat. 39° 09' 45", long. 114° 36' 32".

Ely—K32CJ, White Pine Television District No. 1, Box 704, Ely, NV 89301 (KUTV Ch. 2 Salt Lake City, UT)—20-w, lat. 39° 09' 45", long. 114° 36' 32".

Ely—K34CM, White Pine Television District No. 1, Box 704, Ely, NV 89301 (KSL-TV Ch. 5 Salt Lake City, UT)—20-w, lat. 39° 09' 45", long. 114° 36' 32".

Ely—K51AD, White Pine Television District No. 1, Box 704, Ely, NV 89301 (KTVN Ch. 2 Reno)—20-w, lat. 39° 09' 45", long. 114° 36' 32".

Ely—K65AC, White Pine Television District No. 1, Box 704, Ely, NV 89301 (KLAS-TV Ch. 8 Las Vegas)—20-w, lat. 39° 09' 45", long. 114° 36' 32".

Ely—K67AL, White Pine Television District No. 1, Box 704, Ely, NV 89301 (KLVX Ch. 10 Las Vegas)—20-w, lat. 39° 09' 45", long. 114° 36' 32".

Ely—K75AF, White Pine Television District No. 1, Box 704, Ely, NV 89301. Lat. 39° 09' 45", long. 114° 36' 32".

Ely & McGill—K03DN, Donrey of Nevada Inc., Box 10000, 4850 Ampere Or., Reno, NV 89510 (KOLD-TV Ch. 8 Reno)—10-w, lat. 39° 15' 48", long. 114° 53' 36".

Ely & McGill—K58BC, Valley Bcstg. Co., Box 44169, Las Vegas, NV 89116 (KVBC Ch. 3 Las Vegas)—100-w, lat. 39° 15' 48", long. 114° 53' 56".

***Ely & McGill (Murray Canyon & Campton Street areas)**—K13NR, White Pine Television District No. 1, Box 704, Ely, NV 89301 (KLVX Ch. 10 Las Vegas)—10-w, lat. 39° 15' 48", long. 114° 53' 36".

Ely (Campton St. area), Mill & Murray Canyon area—K07DU, White Pine Television District No. 1, Box 704, Ely, NV 89301 (KTVX Ch. 4 Salt Lake City, UT)—10-w, lat. 39° 15' 48", long. 114° 53' 36".

Ely (Campton St. area), Mill & Murray Canyon area—K09EA, White Pine Television District No. 1, Box 704, Ely, NV 89301 (KUTV Ch. 2 Salt Lake City, UT)—10-w, lat. 39° 15' 48", long. 114° 53' 36".

Ely (Campton St. area), Mill & Murray Canyon area—K11EE, White Pine Television District No. 1, Box 704, Ely, NV 89301 (KSL-TV Ch. 5 Salt Lake City, UT)—10-w, lat. 39° 15' 48", long. 114° 53' 36".

Empire—K10GG, Gypsum Communications, Box 130, Empire, NV 89405. Lat. 40° 31' 18", long. 119° 18' 38".

Empire—K12HK, U.S. Gypsum Communications, Box 130, Empire, NV 89405. Lat. 40° 31' 18", long. 119° 18' 38".

Empire—K47CZ, Gypsum Communications, Box 130, Empire, NV 89405 (KTVN Ch. 2 Reno)—100-w, lat. 40° 31' 18", long. 119° 18' 38".

Empire—K49CI, Gypsum Communications, Box 130, Empire, NV 89405 (KRNV Ch. 4 Reno)—100-w, lat. 40° 31' 18", long. 119° 18' 38".

Eureka—K40CI, Eureka TV Tax District No. 2, Eureka, NV (KUTV Ch. 2 Salt Lake City, UT)—20-w, lat. 39° 28' 30", long. 115° 59' 33".

Eureka—K42CL, Eureka TV Tax District No. 2, Eureka, NV (KSL-TV Ch. 5 Salt Lake City, UT)—10-w, lat. 39° 28' 30", long. 115° 59' 33".

Eureka—See K49AN, Railroad Valley.

Eureka—K57BU, Valley Bcstg. Co., Box 44169, Las Vegas, NV 89116 (KVBC Ch. 3 Las Vegas)—100-w, lat. 39° 26' 59", long. 115° 59' 54".

Eureka—K60AQ, Eureka TV Tax District No. 2, Eureka, NV (KTVN Ch. 2 Reno)—100-w, lat. 39° 28' 30", long. 115° 59' 33".

***Eureka**—K67AE, Eureka TV Tax District No. 2, Eureka, NV (KOLO-TV Ch. 8 Reno)—20-w, lat. 39° 26' 59", long. 115° 59' 54".

Eureka—K68CS, Eureka TV Tax District No. 2, Eureka, NV (KUTV Ch. 2 Salt Lake City, UT)—100-w, lat. 39° 28' 30", long. 115° 59' 33".

Eureka, Diamond Valley, Duckwater, Railroad Valley & Currant Creek—K63CH, Eureka TV Tax District No. 2, Eureka, NV (KOLO-TV Ch. 8 Reno)—100-w, lat. 39° 26' 58", long. 115° 59' 54".

***Fallon**—K11SL, Sarkes Tarzian Inc., Box 7220, 4925 Energy Way, Reno, NV 89502 (KTVN Ch. 2 Reno)—10-w, lat. 39° 29' 22", long. 118° 45' 09".

Fallon—K13QV, Sunbelt Bcstg. Co., 1500 Foremaster Lane, Las Vegas, NV 89101 (KRNV Ch. 4 Reno)—10-w, lat. 39° 29' 22", long. 118° 45' 09".

Fallon—K44BE, Page Enterprises Inc., Box 11129, 4920 Brookside Court, Reno, NV 89510 (KAME-TV Ch. 21 Reno)—100-w, lat. 39° 29' 17", long. 118° 45' 08".

Fish Lake Valley—K55CG, Fish Lake Valley TV District, Box 10, Dyer, NV (KRNV Ch. 4 Reno)—20-w, lat. 38° 02' 00", long. 118° 12' 40".

Fish Lake Valley—K64AE, Fish Lake Valley TV District, Box 10, Dyer, NV (KTVN Ch. 2 Reno)—20-w, lat. 38° 02' 00", long. 118° 12' 40".

Fish Lake Valley—K71AX, Fish Lake Valley TV District, Box 10, Dyer, NV (KOLO-TV Ch. 8 Reno)—10-w, lat. 38° 02' 00", long. 118° 12' 40".

Gabbs—K11IX, Basic Inc., Box 4, Gabbs, NV (KTVN Ch. 2 Reno)—1-w, lat. 38° 52' 02", long. 117° 53' 39".

Gabbs—K13JB, Basic Inc., Box 4, Gabbs, NV (KRNV Ch. 4 Reno)—1-w, lat. 38° 52' 02", long. 117° 53' 39".

Glendale—K23CJ, Clark County School District, lat. 36° 41' 01", long. 114° 30' 54".

***Glendale**—K62DZ, Mopa Valley TV Maintenance District, (KRLR Ch. 21 Las Vegas)—20-w, lat. 36° 41' 07", long. 114° 31' 09".

Golconda & Paradise Valley—K64AD, Humboldt County TV Maintenance Board, Box 52, Court House, Bridge St., Winnemucca, NV (KTVN Ch. 2 Reno)—20-w, lat. 41° 09' 19", long. 117° 28' 16".

Golconda & Paradise Valley—K66AG, Humboldt County TV Maintenance Board, Box 52, Court House, Bridge St., Winnemucca, NV (KOLO-TV Ch. 8 Reno)—100-w, lat. 41° 09' 19", long. 117° 28' 16". Requests CP for change to Ch. 67. BPTT-910430DS.

Golconda, Paradise Valley & Winnemucca—K59DS, Humboldt County TV Maintenance Board, Box 52, Court House, Bridge St., Winnemucca, NV (KRNV Ch. 4 Reno)—10-w, lat. 41° 09' 19", long. 117° 28' 16".

Golconda, Paradise Valley & Winnemucca—K61DJ, Humboldt County TV Maintenance Board, Box 52, Court House, Bridge St., Winnemucca, NV (KBCI-TV Ch. 2 Boise, ID)—10-w, lat. 41° 09' 19", long. 117° 28' 16".

Goldfield—K07NW, Goldfield TV District, Box 505, Goldfield, NV (KRNV Ch. 4 Reno)—1-w, lat. 37° 43' 37", long. 117° 13' 28".

Goldfield—K10EX, Goldfield TV District, Box 505, Goldfield, NV (KOLO-TV Ch. 8 Reno)—1-w, lat. 38° 03' 30", long. 117° 13' 45".

Goldfield—K13OD, Goldfield TV District, Box 505, Goldfield, NV (KTVN Ch. 2 Reno)—1-w, lat. 37° 43' 37", long. 117° 13' 28".

Goodsprings—K02FM, Clark County School District, Courthouse Annex, 2832 E. Flamingo, Las Vegas, NV 89121 (KLVX Ch. 10 Las Vegas)—1-w, lat. 35° 53' 36", long. 115° 29' 39".

Hawthorne—K50AI, Mineral TV District 1, Box 1485, Hawthorne, NV (KQED Ch. 9 San Francisco, CA)—100-w, lat. 38° 27' 37", long. 118° 45' 39".

Hawthorne—K63EM, Mineral TV District 1, Box 1485, Hawthorne, NV (KOLO-TV Ch. 8 Reno)—100-w, lat. 38° 31' 05", long. 118° 37' 56".

Hawthorne—K65EZ, Mineral TV District 1, Box 1485, Hawthorne, NV (KRNV Ch. 4 Reno)—100-w, lat. 38° 27' 37", long. 118° 45' 39".

Hawthorne—See K69GH, Babbitt.

Hawthorne & Rattlesnake Flats—K35AX, Page Enterprises Inc., Box 11129, 4920 Brookside Court, Reno, NV 89510 (KAME-TV Ch. 21 Reno)—100-w, lat. 38° 27' 37", long. 118° 45' 39".

Henderson—K60AN, Landmark Television Inc., 3228 Channel 8 Dr., Las Vegas, NV 89114 (KLAS-TV Ch. 8 Las Vegas)—10-w, lat. 35° 59' 45", long. 114° 52' 10". Requests CP for change to lat. 36° 00' 30", long. 115° 00' 20". BPTT-890421ID.

Hiko—See K02KF, Alamo.

Hiko—See K04KH, Alamo.

Hiko—See K11PV, Alamo.

Hiko in Pahranagat Valley—See K07QH, Alamo.

Hot Creek Valley & Stone Cabin Valley—K09JC, Joe B. Fallini Jr., Twin Springs Via Tonopah, NV 89049 (KOLO-TV Ch. 8 Reno)—1-w, lat. 38° 12' 00", long. 116° 26' 00".

Imlay—K39CX, Humboldt County TV District, lat. 40° 07' 10", long. 118° 43' 50".

Imlay—K62BI, Humboldt County TV Maintenance Board, Box 52, Court House, Bridge St., Winnemucca, NV (KRNV Ch. 4 Reno)—20-w, lat. 40° 35' 36", long. 118° 11' 10".

Imlay—K66AF, Humboldt County TV Maintenance Board, Box 52, Court House, Bridge St., Winnemucca, NV (KOLO-TV Ch. 8 Reno)—20-w, lat. 40° 35' 36", long. 118° 11' 10".

Independence Valley—K12JS, Tuscarora TV, Spanish Ranch, Tuscarora, NV (KIVI Ch. 6 Nampa-Boise-Caldwell, ID)—10-w, lat. 41° 16' 33", long. 116° 04' 51".

Indian Springs—K04JY, Indian Springs Civic Assn., Box 347, Indian Springs, NV (KLAS-TV Ch. 8 Las Vegas)—1-w, lat. 36° 35' 42", long. 115° 37' 58".

Indian Springs—K06KE, Indian Springs Civic Assn., Box 347, Indian Springs, NV (KTNV Ch. 13 Las Vegas)—1-w, lat. 36° 35' 42", long. 115° 37' 58".

Indian Springs—K07JC, Clark County School District, Courthouse Annex, 2832 E. Flamingo, Las Vegas, NV 89121 (KLVX Ch. 10 Las Vegas)—1-w, lat. 36° 35' 42", long. 115° 37' 58".

Indian Springs—K09PT, Indian Springs Civic Assn., Box 347, Indian Springs, NV (KVVU-TV Ch. 5 Henderson-Las Vegas)—1-w, lat. 36° 35' 42", long. 115° 37' 58".

Indian Springs—K11QA, Indian Springs Civic Assn., Box 347, Indian Springs, NV (KVBC Ch. 3 Las Vegas)—1-w, lat. 36° 35' 42", long. 115° 37' 58".

***Jackpot**—K57EE, KMVT Bcstg. Inc., 1100 Blue Lakes Blvd. N, Twin Falls, ID 83301 (KMVT Ch. 11 Twin Falls, ID)—1-w, lat. 41° 58' 53", long. 114° 40' 58".

Kings & Quinn Rivers Crossing—K10HJ, Quinn River TV Maintenance District, Box 8, Orovada, NV (KBCI-TV Ch. 2 Boise, ID)—5-w, lat. 41° 33' 07", long. 118° 03' 06". Requests CP for change to lat. 41° 31' 36", long. 118° 03' 30". BPTTV-910430DZ.

Kings River—K04GA, Quinn River TV Maintenance District, Box 8, Orovada, NV (KTVB Ch. 7 Boise, ID)—1-w, lat. 41° 33' 07", long. 118° 03' 06". Requests CP for change to lat. 41° 31' 36", long. 118° 03' 30". BPTTV-910430EA.

Kings River—See K60AP, Bottle Creek.

Lake Tahoe (North Shore)—See K50CM, Carson City.

Las Vegas—K27AF, Las Tres Campanas Television, (KWEX-TV Ch. 41 San Antonio, TX)—1000-w, lat. 36° 00' 26", long. 115° 00' 23".

***Laughlin**—K22DR, KLAS Inc. 100-w, lat. 35° 14' 58", long. 114° 44' 34".

Laughlin—K40CQ, Jerome F. & Diane R. Snyder, (KVBC Ch. 3 Las Vegas), lat. 35° 14' 58", long. 114° 44' 34".

***Laughlin**—K47DS, Jerome F. & Diane R. Snyder. 100-w, lat. 35° 14' 58", long. 114° 44' 34".

Laughlin—K53DG, Clark County School District, Courthouse Annex, 2832 E. Flamingo, Las Vegas, NV 89121 (KLVX Ch. 10 Las Vegas)—100-w, lat. 35° 15' 04", long. 114° 44' 44".

Logandale, Moapa area & Overton—K54CJ, Moapa Valley TV Maintenance District, Box 553, Overton, NV (KSL-TV Ch. 5 Salt Lake City, UT)—20-w, lat. 36° 40' 54", long. 114° 31' 21".

Lovelock—K34BL, Page Enterprises Inc., 4920 Brookside Court, Reno, NV 89502 (KAME-TV Ch. 21 Reno)—100-w, lat. 40° 07' 05", long. 118° 43' 38".

Lovelock—K60DM, Pershing County TV Tax District, Box 217, Lovelock, NV 89419 (KTVN Ch. 2 Reno)—100-w, lat. 40° 11' 06", long. 118° 23' 42". Requests CP for change to lat. 40° 07' 05", long. 118° 43' 38". BPTT-910429BV.

Lovelock—K65DP, Pershing County TV Tax District, Box 217, Lovelock, NV 89419 (KRNV Ch. 4 Reno), lat. 40° 11' 06", long. 118° 23' 42". Requests CP for change to lat. 40° 07' 05", long. 118° 43' 38". BPTT-910429BW.

Lovelock—K69EO, Pershing County TV Tax District, Box 217, Lovelock, NV 89419 (KOLO-TV Ch. 8 Reno), lat. 40° 11' 06", long. 118° 23' 42". Requests CP for change to lat. 40° 07' 05", long. 118° 43' 38". BPTT-910429BX.

Lund & Preston—K08CB, White Pine Television District No. 1, Box 704, Ely, NV 89301 (KTVX Ch. 4 Salt Lake City, UT)—10-w, lat. 39° 14' 59", long. 114° 59' 59".

Lund & Preston—K10BU, White Pine Television District No. 1, Box 704, Ely, NV 89301 (KUTV Ch. 2 Salt Lake City, UT)—10-w, lat. 39° 14' 59", long. 114° 59' 59".

Lund & Preston—K12DE, White Pine Television District No. 1, Box 704, Ely, NV 89301 (KSL-TV Ch. 5 Salt Lake City, UT)—10-w, lat. 39° 13' 40", long. 114° 58' 30".

Lund & Preston—K49AM, White Pine Television District No. 1, Box 704, Ely, NV 89301 (KLVX Ch. 10 Las Vegas)—100-w, lat. 39° 13' 40", long. 114° 58' 30".

Lund & Preston—K53AN, White Pine Television District No. 1, Box 704, Ely, NV 89301 (KLAS-TV Ch. 8 Las Vegas)—20-w, lat. 39° 13' 40", long. 114° 58' 30".

Luning—See K67CF, Mina.

Luning & Mina—K05AF, Mineral TV District 1, Box 1485, Hawthorne, NV (KOLO-TV Ch. 8 Reno)—1-w, lat. 38° 24' 45", long. 118° 03' 55".

Luning & Mina—K10GT, Mineral TV District 1, Box 1485, Hawthorne, NV (KTVN Ch. 2 Reno)—10-w, lat. 38° 23' 40", long. 118° 03' 00".

Luning & Mina—K59EH, Mineral TV District 1, Box 1485, Hawthorne, NV (KRNV Ch. 4 Reno)—20-w, lat. 38° 23' 40", long. 118° 03' 00".

Manhattan—K06KQ, County of Nye, Box 153, Tonopah, NV (KOLO-TV Ch. 8 Reno)—10-w, lat. 38° 32' 16", long. 117° 03' 57".

Manhattan—K10LQ, County of Nye, Box 153, Tonopah, NV (KTVN Ch. 2 Reno)—10-w, lat. 38° 32' 16", long. 117° 03' 57".

Manhattan—K12MW, County of Nye, Box 153, Tonopah, NV (KRNV Ch. 4 Reno)—10-w, lat. 38° 32' 16", long. 117° 03' 57".

McDermitt—K04AK, Quinn River TV Maintenance District, Box 8, Orovada, NV (KTVB Ch. 7 Boise, ID)—10-w, lat. 42° 04' 10", long. 117° 40' 00". Requests CP for change to Ch. 54, lat. 42° 10' 43", long. 117° 44' 19". BPTTV-910429BR.

McDermitt—K10BE, Quinn River TV Maintenance District, Box 8, Orovada, NV (KBCI-TV Ch. 2 Boise, ID)—5-w, lat. 42° 04' 10", long. 117° 40' 00". Requests CP for change to Ch. 48, lat. 41° 10' 43", long. 117° 44' 19". BPTTV-910430DW.

McDermitt—K12LE, Quinn River TV Maintenance District, Box 8, Orovada, NV (KMI Ch. 6 Nampa-Boise-Caldwell, ID)—5-w, lat. 42° 10' 42", long. 117° 40' 00". Requests CP for change to Ch. 52, lat. 42° 10' 43", long. 117° 44' 19". BPTTV-910430DV.

McGill—See K03DN, Ely.

McGill—See K13NR, Ely.

McGill—See K56AC, Murray Canyon.

McGill—See K58BC, Ely.

Mercury—K06CR, Herschel C. McKenzie, 4201 El Jardin, Las Vegas, NV (KTVN Ch. 2 Reno)—1-w, lat. 36° 37' 59", long. 115° 58' 52".

Mercury—K10EI, Herschel C. McKenzie, 4201 El Jardin, Las Vegas, NV (KVBC Ch. 3 Las Vegas)—1-w, lat. 36° 37' 59", long. 115° 58' 52".

Mercury—K12DS, Herschel C. McKenzie, 4201 El Jardin, Las Vegas, NV (KLAS-TV Ch. 8 Las Vegas)—1-w, lat. 36° 37' 59", long. 115° 58' 52".

***Mercury**—K41CR, Communications Engineering Inc., 3610 S. Highland Dr., Las Vegas, NV 89103 (KRLR Ch. 21 Las Vegas)—10-w, lat. 36° 37' 58", long. 115° 58' 40".

Mercury & Area 6 Compound of ERDA Test Site—K45AA, Advanced Mobilecom of NV Inc., 82 Devonshire St., L7A, Boston, MA 02109. (KTVN Ch. 2 Reno)—100-w, lat. 36° 19' 07", long. 115° 34' 28".

Mercury & Area 23 Compound of ERDA Test Site—K02IE, Advanced Mobilecom of NV Inc., 82 Devonshire St., L7A, Boston, MA 02109. (KVBC Ch. 3 Las Vegas)—10-w, lat. 36° 37' 58", long. 115° 58' 40".

Mercury & Area 23 Compound of ERDA Test Site—K04IM, Advanced Mobilecom of NV Inc., 82 Devonshire St., L7A, Boston, MA 02109. (KLAS-TV Ch. 8 Las Vegas)—10-w, lat. 36° 37' 58", long. 115° 58' 40".

Mercury & Area 23 Compound of ERDA Test Site—K06IT, Advanced Mobilecom of NV Inc., 82 Devonshire St., L7A, Boston, MA 02109. (KTNV Ch. 13 Las Vegas)—10-w, lat. 36° 37' 58", long. 115° 58' 40".

Mercury & Area 51 Compound of ERDA Test Site—K06IU, Advanced Mobilecom of NV Inc., 82 Devonshire St., L7A, Boston, MA 02109. (KVBC Ch. 3 Las Vegas)—10-w, lat. 37° 12' 19", long. 115° 50' 23".

Mercury & Area 51 Compound of ERDA Test Site—K09MV, Advanced Mobilecom of NV Inc., 82 Devonshire St., L7A, Boston, MA 02109. (KLAS-TV Ch. 8 Las Vegas)—10-w, lat. 37° 12' 19", long. 115° 50' 23".

Mercury & Area 51 Compound of ERDA Test Site—K11NI, Advanced Mobilecom of NV Inc., 82 Devonshire St., L7A, Boston, MA 02109. (KTNV Ch. 13 Las Vegas)—10-w, lat. 37° 12' 19", long. 115° 50' 23".

Mercury & Area 6 Compound of ERDA Test Site—K48AB, Advanced Mobilecom of NV Inc., 82 Devonshire St., L7A, Boston, MA 02109. (KLAS-TV Ch. 8 Las Vegas)—100-w, lat. 36° 19' 07", long. 115° 34' 28".

Mercury & Area 6 Compound of ERDA Test Site—K52AC, Advanced Mobilecom of NV Inc., 82 Devonshire St., L7A, Boston, MA 02109. (KVBC Ch. 3 Las Vegas)—100-w, lat. 36° 19' 07", long. 115° 34' 28".

Mesquite (Virgin Valley)—K02FN, Clark County School District, Courthouse Annex, 2832 E. Flamingo, Las Vegas, NV 89121 (KLVX Ch. 10 Las Vegas)—10-w, lat. 36° 48' 36", long. 114° 04' 39".

Metropolis—See K58BR, Wells.

Mill—See K07DU, Ely.

Mill—See K09EA, Ely.

Mill—See K11EE, Ely.

Mina—See K05AF, Luning.

Mina—See K10GT, Luning.

Mina—See K59EH, Luning.

Mina & Luning—K67CF, Mineral TV District 1, Box 1485, Hawthorne, NV (KQED Ch. 9 San Francisco, CA)—20-w, lat. 38° 23' 40", long. 118° 03' 00".

Moapa—See K54CJ, Logandale.

Mountain City—K09KU, Mountain City TV Assn. Inc., Mountain City, NV (KBCI-TV Ch. 2 Boise, ID)—1-w, lat. 41° 48' 16", long. 115° 59' 27".

Mountain City—K11PE, Mountain City TV Assn. Inc., Mountain City, NV (KMI Ch. 6 Nampa-Boise-Caldwell, ID)—1-w, lat. 41° 48' 16", long. 115° 59' 27".

Mountain City—K13LJ, Mountain City TV Assn. Inc., Mountain City, NV (KTVB Ch. 7 Boise, ID)—1-w, lat. 41° 48' 16", long. 115° 59' 27".

Murray Canyon—See K07DU, Ely.

Murray Canyon—See K09EA, Ely.

Murray Canyon—See K11EE, Ely.

Murray Canyon & Campton St. area in Ely & McGill—K56AC, White Pine Television District No. 1, Box 704, Ely, NV 89301 (KLAS-TV Ch. 8 Las Vegas)—100-w, lat. 39° 15' 48", long. 114° 53' 36".

Nevada Test Site—K31CC, Communications Engineering Inc., 3610 S. Highland Dr., Las Vegas, NV 89103 (KBLR Ch. 39 Paradise)—100-w, lat. 37° 12' 47", long. 116° 19' 22". Note: Licensed as LPTV.

Nevada Test Site—K72BP, Herschel C. McKenzie, 4201 El Jardin, Las Vegas, NV. Lat. 36° 19' 05", long. 115° 34' 44".

Nevada Test Site—K76BI, Herschel C. McKenzie, 4201 El Jardin, Las Vegas, NV. Lat. 36° 19' 05", long. 115° 34' 44".

North Steptoe Valley—K61AQ, White Pine Television District No. 1, Box 704, Ely, NV 89301 (KSL-TV Ch. 5 Salt Lake City, UT)—100-w, lat. 40° 19' 22", long. 114° 33' 39".

Oasis Valley—K09OB, Beatty Town Advisory Council, (KLAS-TV Ch. 8 Las Vegas)—10-w, lat. 36° 52' 40", long. 116° 40' 30".

Oasis Valley—K11OQ, Beatty Town Advisory Council, (KVBC Ch. 3 Las Vegas)—10-w, lat. 36° 52' 40", long. 116° 40' 30".

Oasis Valley—K13PK, Beatty Town Advisory Council, (KTNV Ch. 13 Las Vegas)—10-w, lat. 36° 52' 40", long. 116° 40' 30".

Orovada—K06CT, Quinn River TV Maintenance District, Box 8, Orovada, NV (KBCI-TV Ch. 2 Boise, ID)—5-w, lat. 41° 34' 37", long. 117° 42' 00". Requests CP for change to lat. 41° 39' 59", long. 117° 43' 14". BPTTV-910430DX.

Orovada—K13EN, Quinn River TV Maintenance District, Box 8, Orovada, NV (KTVB Ch. 7 Boise, ID)—5-w, lat. 41° 34' 37", long. 117° 42' 00". Requests CP for change to lat. 41° 39' 59", long. 117° 43' 14". BPTTV-910430DY.

Orovada—See K60AP, Bottle Creek.

Overton—See K54CJ, Logandale.

Overton & upper Muddy River area—K07IJ, Moapa Valley TV Maintenance District, Box 553, Overton, NV (KTNV Ch. 13 Las Vegas)—1-w, lat. 36° 40' 54", long. 114° 31' 21".

Overton & upper Muddy River area—K09IT, Moapa Valley TV Maintenance District, Box 553, Overton, NV (KLAS-TV Ch. 8 Las Vegas)—1-w, lat. 36° 40' 54", long. 114° 31' 21".

Overton & upper Muddy River area—K11JL, Moapa Valley TV Maintenance District, Box 553, Overton, NV (KVBC Ch. 3 Las Vegas)—1-w, lat. 36° 40' 54", long. 114° 31' 21".

Overton & upper Muddy River area—K64CQ, Moapa Valley TV Maintenance District, Box 553, Overton, NV (KVVU-TV Ch. 5 Henderson-Las Vegas)—1-w, lat. 36° 40' 54", long. 114° 31' 21".

Overton (Moapa Valley)—K02FJ, Clark County School District, Courthouse Annex, 2832 E. Flamingo, Las Vegas, NV 89121 (KLVX Ch. 10 Las Vegas)— 10-w, lat. 36° 41' 01", long. 114° 30' 54".

Overton, Logandale, Glendale & Moapa area—K66CB, Moapa Valley TV Maintenance District, Box 553, Overton, NV (KTVX Ch. 4 Salt Lake City, UT)—20-w, lat. 36° 40' 54", long. 114° 31' 21".

Owyhee—K11LI, Owyhee TV Assn., Box 97, Owyhee, NV (KTVB Ch. 7 Boise, ID)—1-w, lat. 41° 52' 24", long. 116° 07' 36".

Owyhee—K13LQ, Owyhee TV Assn., Box 97, Owyhee, NV (KBCI-TV Ch. 2 Boise, ID)—1-w, lat. 41° 52' 24", long. 116° 07' 36".

***Pahrump**—K17CL, Town of Pahrump, Box 283, Pahrump, NV 89041. Lat. 36° 12' 17", long. 115° 57' 50".

Pahrump—K19BU, Town of Pahrump, Box 283, Pahrump, NV 89041 (KVVU-TV Ch. 5 Henderson-Las Vegas)—100-w, lat. 36° 12' 17", long. 115° 57' 50".

Pahrump—K24BY, Town of Pahrump, Box 283, Pahrump, NV 89041 (KVBC Ch. 3 Las Vegas)—100-w, lat. 36° 12' 17", long. 115° 57' 50".

Pahrump—K28CS, Town of Pahrump, Box 283, Pahrump, NV 89041 (KTNV Ch. 13 Las Vegas)—100-w, lat. 36° 12' 17", long. 115° 57' 50".

Pahrump—K36BQ, Town of Pahrump, Box 283, Pahrump, NV 89041 (KTNV Ch. 13 Las Vegas)—100-w, lat. 36° 12' 17", long. 115° 57' 50".

***Pahrump**—K41CQ, Town of Pahrump, Box 283, Pahrump, NV 89041. Lat. 36° 12' 17", long. 115° 57' 50".

Pahrump—K42AA, Communications Engineering Inc., 3420 Spring Mountain Rd., Las Vegas, NV (KTNV Ch. 13 Las Vegas)—100-w, lat. 35° 58' 04", long. 115° 30' 03".

Pahrump—K44AA, Communications Engineering Inc., 3420 Spring Mountain Rd., Las Vegas, NV (KVBC Ch. 3 Las Vegas)—100-w, lat. 35° 58' 04", long. 115° 30' 03".

***Pahrump**—K46CK, Town of Pahrump, Box 283, Pahrump, NV 89041. Lat. 36° 12' 17", long. 115° 57' 50".

Pahrump—K49AB, Communications Engineering Inc., 3420 Spring Mountain Rd., Las Vegas, NV (KLAS-TV Ch. 8 Las Vegas)—100-w, lat. 35° 58' 04", long. 115° 30' 03".

Pahrump—K51AC, Communications Engineering Inc., 3420 Spring Mountain Rd., Las Vegas, NV (KVVU-TV Ch. 5 Henderson-Las Vegas)—100-w, lat. 35° 58' 04", long. 115° 30' 03".

Pahrump—K53AE, Communications Engineering Inc., 3420 Spring Mountain Rd., Las Vegas, NV (KLVX Ch. 10 Las Vegas)—100-w, lat. 35° 58' 04", long. 115° 30' 03".

***Pahrump**—K61EO, Jerome F. & Diane R. Snyder, No. 210, 3601 W. Sahara, Las Vegas, NV 89102 (KRLR Ch. 21 Las Vegas)—100-w, lat. 35° 57' 04", long. 115° 29' 33".

Pahrump (northern portion)—K06JP, Communications Engineering Inc., 3420 Spring Mountain Rd., Las Vegas, NV (KLVX Ch. 10 Las Vegas)—10-w, lat. 36° 16' 15", long. 116° 02' 05".

Pahrump (northern portion)—K07PN, Communications Engineering Inc., 3420 Spring Mountain Rd., Las Vegas, NV (KVVU-TV Ch. 5 Henderson-Las Vegas)—10-w, lat. 36° 16' 15", long. 116° 02' 05".

Pahrump (northern portion)—K09OE, Communications Engineering Inc., 3420 Spring Mountain Rd., Las Vegas, NV (KLAS-TV Ch. 8 Las Vegas)—10-w, lat. 36° 16' 15", long. 116° 02' 05".

Pahrump (northern portion)—K11OV, Communications Engineering Inc., 3420 Spring Mountain Rd., Las Vegas, NV (KVBC Ch. 3 Las Vegas)—10-w, lat. 36° 14' 57", long. 116° 03' 24".

Pahrump (northern portion)—K13PQ, Communications Engineering Inc., 3420 Spring Mountain Rd., Las Vegas, NV (KTNV Ch. 13 Las Vegas)—10-w, lat. 36° 14' 57", long. 116° 03' 24".

Panaca—K04HF, Lincoln County TV District 1, Box 216, Pioche, NV (KTNV Ch. 13 Las Vegas)—1-w, lat. 37° 27' 20", long. 114° 28' 20".

Panaca—K06DM, Lincoln County TV District 1, Box 216, Pioche, NV (KLAS-TV Ch. 8 Las Vegas)—1-w, lat. 37° 27' 39", long. 114° 28' 20".

Panaca—K07CM, Lincoln County TV District 1, Box 216, Pioche, NV (KVBC Ch. 3 Las Vegas)—1-w, lat. 37° 27' 39", long. 114° 28' 20".

Panaca—K55AO, White Pine Television District No. 1, Box 704, Ely, NV 89301 (KLVX Ch. 10 Las Vegas)—100-w, lat. 37° 27' 20", long. 114° 28' 20".

Panaca—K61AW, Lincoln County TV District 1, Box 216, Pioche, NV (KVVU-TV Ch. 5 Henderson-Las Vegas)—100-w, lat. 37° 27' 39", long. 114° 28' 20".

Paradise Valley—K09MM, Humboldt County TV Maintenance Board, Box 52, Court House, Bridge St., Winnemucca, NV (KBCI-TV Ch. 2 Boise, ID)—5-w, lat. 41° 40' 00", long. 117° 34' 00".

Paradise Valley—K11MU, Humboldt County TV Maintenance Board, Box 52, Court House, Bridge St., Winnemucca, NV (KTVB Ch. 7 Boise, ID)—5-w, lat. 41° 40' 00", long. 117° 34' 00".

Paradise Valley—See K59DS, Golconda.

Paradise Valley—See K61DJ, Golconda.

Paradise Valley—See K64AD, Golconda.

Paradise Valley—See K66AG, Golconda.

Pioche—K03CM, Lincoln County TV District 1, Box 216, Pioche, NV (KVBC Ch. 3 Las Vegas)—1-w, lat. 37° 55' 20", long. 114° 27' 03".

Pioche—K09FJ, Lincoln County TV District 1, Box 216, Pioche, NV (KLAS-TV Ch. 8 Las Vegas)—1-w, lat. 37° 55' 20", long. 114° 27' 03".

Pioche—K11IV, Lincoln County TV District 1, Box 216, Pioche, NV (KTNV Ch. 13 Las Vegas)—1-w, lat. 37° 55' 20", long. 114° 27' 03".

Pioche—K13PU, Lincoln County TV District 1, Box 216, Pioche, NV (KVVU-TV Ch. 5 Henderson-Las Vegas)—1-w, lat. 37° 55' 20", long. 114° 27' 03".

***Pioche**—K45AO, Lincoln County TV District 1, Box 216, Pioche, NV (KLVX Ch. 10 Las Vegas)—1-w, lat. 37° 55' 20", long. 114° 27' 03".

Preston—See K08CB, Lund.

Preston—See K10BU, Lund.

Preston—See K12OE, Lund.

Preston—See K49AM, Lund.

Preston—See K53AN, Lund.

Quinn River Crossing—See K10HJ, Kings River Crossing.

Railroad Valley—See K06KM, Duckwater.

Railroad Valley—See K07QR, Duckwater.

Railroad Valley—See K12MT, Duckwater.

Railroad Valley—See K55CR, Duckwater.

Railroad Valley—See K63CH, Eureka.

Railroad Valley—See K66BU, Duckwater.

***Railroad Valley, Duckwater, Currant & Eureka**—K49AN, Duckwater Shoshone Tribe, Box 68, Duckwater, NV (KLVX Ch. 10 Las Vegas)—100-w, lat. 39° 26' 58", long. 115° 59' 54".

Ranier Mesa—See K03BW, Area 12.

Ranier Mesa—See K10EH, Area 12.

Ranier Mesa—See K12DT, Area 12.

Rattlesnake Flats—See K35AX, Hawthorne.

Redhouse area & Valmy—K63BH, Humboldt County TV Maintenance Board, Box 52, Court House, Bridge St., Winnemucca, NV (KRNV Ch. 4 Reno)—100-w, lat. 40° 56' 24", long. 117° 23' 36".

Redhouse area & Valmy—K65BL, Humboldt County TV Maintenance Board, Box 52, Court House, Bridge St., Winnemucca, NV (KOLO-TV Ch. 8 Reno)—100-w, lat. 40° 56' 24", long. 117° 23' 36".

Redhouse area & Valmy—K69CC, Humboldt County, Box 52, Court House, Bridge St., Winnemucca, NV (KTVN Ch. 2 Reno)—100-w, lat. 40° 56' 24", long. 117° 23' 36".

Reno—K55DP, Galaxy Bcstg. Inc., 600 S. Rock Blvd., Suite 20, Reno, NV 89502. Phone: 702-323-4103. 1000-w, lat. 39° 35' 03", long. 119° 48' 06".

Reno (shadow area)—K11JN, Donrey of Nevada Inc., Box 10000, 4850 Ampere Dr., Reno, NV 89510 (KOLO-TV Ch. 8 Reno)—100-w, lat. 39° 31' 32", long. 119° 48' 56".

***Round Mountain**—K09OG, Smokey Valley TV District, Smokey Valley Maintenance Station, Round Mountain, NV (KTVN Ch. 2 Reno)—10-w, lat. 38° 42' 39", long. 117° 04' 22".

***Round Mountain**—K11OT, Smokey Valley TV District, Smokey Valley Maintenance Station, Round Mountain, NV (KRNV Ch. 4 Reno)—10-w, lat. 38° 42' 39", long. 117° 04' 22".

Round Mountain—K13PR, Smokey Valley TV District, Smokey Valley Maintenance Station, Round Mountain, NV (KOLO-TV Ch. 8 Reno)—10-w, lat. 38° 42' 39", long. 117° 04' 22".

Ruth—K03DS, White Pine Television District No. 1, Box 704, Ely, NV 89301 (KLAS-TV Ch. 8 Las Vegas)—1-w, lat. 39° 16' 22", long. 114° 59' 45".

Ruth—K07DV, White Pine Television District No. 1, Box 704, Ely, NV 89301 (KTVX Ch. 4 Salt Lake City, UT)—1-w, lat. 39° 16' 22", long. 114° 59' 45".

Ruth—K09DW, White Pine Television District No. 1, Box 704, Ely, NV 89301 (KUTV Ch. 2 Salt Lake City, UT)—1-w, lat. 39° 16' 22", long. 114° 59' 45".

Ruth—K11ED, White Pine Television District No. 1, Box 704, Ely, NV 89301 (KSL-TV Ch. 5 Salt Lake City, UT)—1-w, lat. 39° 16' 22", long. 114° 59' 45".

Ruth—K13NQ, White Pine Television District No. 1, Box 704, Ely, NV 89301 (KLVX Ch. 10 Las Vegas)—1-w, lat. 39° 16' 22", long. 114° 59' 45".

Ryndon & Starr Valley—K02KS, Elko TV District, Box 456, Elko, NV 89801 (KOLO-TV Ch. 8 Reno)—1-w, lat. 41° 01' 20", long. 115° 11' 40".

Sandy Valley—K23BS, Clark County School District, Courthouse Annex, 2832 E. Flamingo, Las Vegas, NV 89121 (KLVX Ch. 10 Las Vegas)— 100-w, lat. 35° 53' 36", long. 115° 29' 39".

Schurz—K32CQ, Walker River Paiute Tribe, Walker River Reservation, Schurz, NV 89427. Lat. 38° 57' 58", long. 118° 53' 21".

Schurz—K34BX, Walker River Paiute Tribe, Walker River Reservation, Schurz, NV 89427 (KTVN Ch. 2 Reno)—20-w, lat. 38° 57' 58", long. 118° 53' 21".

Schurz—K46CC, Walker River Paiute Tribe, Walker River Reservation, Schurz, NV 89427 (KTVN Ch. 2 Reno)—5-w, lat. 38° 57' 58", long. 118° 53' 21". Note: Licensed as a LPTV.

Schurz—K58CY, Walker River Paiute Tribe, Walker River Reservation, Schurz, NV 89427 (KOLO-TV Ch. 8 Reno)—20-w, lat. 38° 57' 58", long. 118° 53' 21".

Schurz—K64CW, Walker River Paiute Tribe, Walker River Reservation, Schurz, NV 89427 (KAME-TV Ch. 21 Reno)—20-w, lat. 38° 57' 58", long. 118° 53' 21".

Searchlight—K02II, County of Clark, Clark Board of Commissioners, Courthouse Annex, Las Vegas, NV (KTNV Ch. 13 Las Vegas)—1-w, lat. 35° 28' 15", long. 114° 55' 07".

Searchlight—K04IP, County of Clark, Clark Board of Commissioners, Courthouse Annex, Las Vegas, NV (KLAS-TV Ch. 8 Las Vegas)—1-w, lat. 35° 28' 15", long. 114° 55' 07".

Searchlight—K07OF, County of Clark, Clark Board of Commissioners, Courthouse Annex, Las Vegas, NV (KVBC Ch. 3 Las Vegas)—1-w, lat. 35° 28' 15", long. 114° 55' 07".

Silver Peak—K05BV, Silver Peak TV District, Box 786, Silver Peak, NV 89047 (KOLO-TV Ch. 8 Reno)—1-w, lat. 37° 42' 40", long. 117° 48' 12".

***Silver Peak**—K11NG, Silver Peak TV District, Box 786, Silver Peak, NV 89047 (KTVN Ch. 2 Reno)—1-w, lat. 37° 43' 40", long. 117° 22' 51".

***Silver Peak**—K13OA, Silver Peak TV District, Box 786, Silver Peak, NV 89047 (KRNV Ch. 4 Reno)—1-w, lat. 37° 43' 40", long. 117° 22' 51".

Silver Peak—K65EL, Silver Peak TV District, Box 786, Silver Peak, NV 89047 (KNPB Ch. 5 Reno)—1-w, lat. 37° 43' 40", long. 117° 22' 51".

Silver Peak—K68DB, Silver Peak TV District, Box 786, Silver Peak, NV 89047. Lat. 37° 43' 40", long. 117° 22' 51".

Silver Springs—K29BN, American Legion Post 13, 1101 9th St., Silver Springs, NV (KTVN Ch. 2 Reno)—1-w, lat. 39° 29' 04", long. 119° 17' 59".

Silver Springs—K31BM, Lyon County, 34 S. Main St., Yerington, NV 89447 (KRNV Ch. 4 Reno)—1-w, lat. 39° 29' 04", long. 119° 17' 59".

***Silver Springs**—K67ET, Page Enterprises Inc., 4920 Brookside Court, Reno, NV 89502. Phone: 702-786-2121 (KAME-TV Ch. 21 Reno)—100-w, lat. 39° 29' 04", long. 119° 17' 59".

Smith—K10HQ, Lyon County, 34 S. Main St., Yerington, NV 89447. Lat. 38° 41' 08", long. 119° 11' 06".

Smith—K12IT, Lyon County, 34 S. Main St., Yerington, NV 89447. Lat. 38° 41' 08", long. 119° 11' 06".

Smith—K24CA, Smith Valley Rotary Club, Walker Community Box 37, Coleville, CA (KTVN Ch. 2 Reno)—5-w, lat. 38° 41' 08", long. 119° 11' 06".

Smith—K30BT, Smith Valley Rotary Club, Walker Community Box 37, Coleville, CA (KRNV Ch. 4 Reno)—10-w, lat. 38° 41' 08", long. 119° 11' 06".

Smith & Smith Valley—K05GD, Smith Valley Rotary Club, Walker Community Box 37, Coleville, CA (KOLO-TV Ch. 8 Reno)—10-w, lat. 38° 41' 08", long. 119° 11' 06".

Smith Valley—See K05GD, Smith.

Smokey Valley—K05CO, Smokey Valley TV District, Smokey Valley Maintenance Station, Round Mountain, NV (KOLO-TV Ch. 8 Reno)—10-w, lat. 38° 42' 30", long. 117° 04' 52".

Smokey Valley—K62AX, Smokey Valley TV District, Smokey Valley Maintenance Station, Round Mountain, NV (KTVN Ch. 2 Reno)—10-w, lat. 38° 39' 30", long. 117° 00' 50".

Smoky Valley—K64BA, Smoky Valley TV District, Smokey Valley Maintenance Station, Round Mountain, NV. Lat. 38° 39' 30", long. 117° 00' 50".

Smokey Valley—K66BJ, Smokey Valley TV District, Smokey Valley Maintenance Station, Round Mountain, NV (KRNV Ch. 4 Reno)—1-w, lat. 38° 39' 30", long. 117° 00' 50".

Spring Creek Mobile Home Park—K12MS, Elko TV District, Box 456, Elko, NV 89801 (KTVB Ch. 7 Boise, ID)—1-w, lat. 40° 49' 16", long. 115° 42' 04".

Starr Valley—See K02KS, Ryndon.

Starr Valley—K04JR, Elko TV District, Box 456, Elko, NV 89801 (KTVB Ch. 7 Boise, ID)—10-w, lat. 41° 01' 20", long. 115° 11' 40".

***Stead & Lawton**—K49CK, Donrey of Nevada Inc., Box 10000, 4850 Ampere Dr., Reno, NV 89510 (KOLO-TV Ch. 8 Reno)—100-w, lat. 39° 35' 12", long. 119° 55' 52".

Stone Cabin Valley—See K09JC, Hot Creek Valley.

Tuscarora—K04HJ, Tuscarora TV, Spanish Ranch, Tuscarora, NV (KBCI-TV Ch. 2 Boise, ID)—10-w, lat. 41° 16' 33", long. 116° 04' 51".

Tuscarora—K13PC, Sarkes Tarzian Inc., Box 7220, 4925 Energy Way, Reno, NV 89502 (KTVN Ch. 2 Reno)—10-w, lat. 41° 16' 33", long. 116° 04' 51".

Ursine—K02EG, Lincoln County TV District 1, Box 216, Pioche, NV (KVBC Ch. 3 Las Vegas)—1-w, lat. 37° 59' 00", long. 114° 13' 20".

Ursine—K09FK, Lincoln County TV District 1, Box 216, Pioche, NV (KLAS-TV Ch. 8 Las Vegas)—1-w, lat. 37° 59' 00", long. 114° 13' 20".

Ursine—K11OW, Lincoln County TV District 1, Box 216, Pioche, NV (KVVU-TV Ch. 5 Henderson-Las Vegas)—1-w, lat. 37° 59' 00", long. 114° 13' 20".

Ursine—K13LU, Lincoln County TV District 1, Box 216, Pioche, NV (KTNV Ch. 13 Las Vegas)—1-w, lat. 37° 59' 00", long. 114° 13' 20".

Valmy—See K63BH, Redhouse.

Valmy—See K65BL, Redhouse.

Valmy—See K69CC, Redhouse.

Verdi—K06GB, Washoe County TV Tax District, Box 177, Verdi, NV 89439 (KOLO-TV Ch. 8 Reno)—10-w, lat. 39° 34' 38", long. 119° 56' 19".

Verdi—K10GP, Washoe County TV Tax District, Box 177, Verdi, NV 89439 (KTVN Ch. 2 Reno)—10-w, lat. 39° 34' 38", long. 119° 56' 19". Requests CP for change to Ch. 47, 100-w. BPTTV-880614IO.

***Verdi**—K15CT, Channel 5 Public Bcstg. Inc., No. 106, U. of Nevada-Reno Education Bldg., Reno, NV 89557 (KNPB Ch. 5 Reno)—10-w, lat. 39° 34' 38", long. 119° 56' 19".

Verdi—K51DJ, Washoe County TV Tax District, Box 177, Verdi, NV 89439 (KRNV Ch. 4 Reno)—100-w, lat. 39° 34' 38", long. 119° 56' 19".

Victoria Mines—K08IY, White Pine Television District No. 1, Box 704, Ely, NV 89301 (KUTV Ch. 2 Salt Lake City, UT)—1-w, lat. 40° 19' 22", long. 114° 33' 39".

Victoria Mines—K10KL, White Pine Television District No. 1, Box 704, Ely, NV 89301 (KTVX Ch. 4 Salt Lake City, UT)—1-w, lat. 40° 19' 22", long. 114° 33' 39".

Victoria Mines—K12KO, White Pine Television District No. 1, Box 704, Ely, NV 89301 (KSL-TV Ch. 5 Salt Lake City, UT)—1-w, lat. 40° 19' 22", long. 114° 33' 39".

Virgin Valley—See K02FN, Mesquite.

Washoe Valley—See K12GW, Carson City.

Washoe Valley—See K52DN, Carson City.

Weed Heights—K75BD, Lyon County, 34 S. Main St., Yerington, NV 89447 (KRNV Ch. 4 Reno)—20-w, lat. 38° 59' 15", long. 119° 14' 35".

Weed Heights—K78DB, Lyon County, 34 S. Main St., Yerington, NV 89447 (KTVN Ch. 2 Reno)—20-w, lat. 38° 59' 15", long. 119° 14' 35".

Wells—K08IO, Elko TV District, Box 456, Elko, NV 89801. 1-w, lat. 41° 07' 18", long. 114° 33' 57".

***Wells**—K65DZ, KMVT Bcstg. Inc., 1100 Blue Lakes Blvd. N, Twin Falls, ID 83301 (KMVT Ch. 11 Twin Falls, ID)—1-w, lat. 41° 11' 55", long. 114° 56' 30".

Wells, Metropolis & Clover Valley—K58BR, Elko TV District, Box 456, Elko, NV 89801 (KSTU Ch. 13 Salt Lake City, UT)—100-w, lat. 41° 11' 40", long. 114° 56' 36".

Winnemucca—K07KH, Sarkes Tarzian Inc., Box 7220, 4925 Energy Way, Reno, NV 89502 (KTVN Ch. 2 Reno)—1-w, lat. 41° 00' 31", long. 117° 46' 10".

Winnemucca—K45BJ, Humboldt County TV Maintenance Board, Box 52, Court House, Bridge St., Winnemucca, NV (KTVB Ch. 7 Boise, ID)—100-w, lat. 41° 00' 38", long. 117° 45' 40".

Winnemucca—K47CH, Humboldt County TV Maintenance Board, Box 52, Court House, Bridge St., Winnemucca, NV (KOLO-TV Ch. 8 Reno)—100-w, lat. 41° 00' 38", long. 117° 45' 40".

Winnemucca—K49BK, Humboldt County TV Maintenance Board, Box 52, Court House, Bridge St., Winnemucca, NV (KBCI-TV Ch. 2 Boise, ID)—100-w, lat. 41° 00' 38", long. 117° 45' 40".

Winnemucca—K51BW, Humboldt County, 25 W. 4th St., Winnemucca, NV 89445 (KTVN Ch. 2 Reno)—100-w, lat. 41° 00' 38", long. 117° 45' 40".

***Winnemucca**—K53BG, Humboldt County TV Maintenance Board, Box 52, Court House, Bridge St., Winnemucca, NV (WWOR-TV Ch. 9 New York, NY-Secaucus, NJ via satellite)—100-w, lat. 41° 00' 38", long. 117° 45' 40".

Winnemucca—K55CX, Humboldt County TV Maintenance Board, Box 52, Court House, Bridge St., Winnemucca, NV (KRNV Ch. 4 Reno)—100-w, lat. 41° 00' 38", long. 117° 45' 40".

Winnemucca—K57CO, Humboldt County, 25 W. 4th St., Winnemucca, NV 89445. Lat. 41° 00' 38", long. 117° 45' 40".

Winnemucca—See K59DS, Golconda.

Winnemucca—See K61DJ, Golconda.

Winnemucca—K69BJ, Humboldt County TV Maintenance Board, Box 52, Court House, Bridge St., Winnemucca, NV (KOLO-TV Ch. 8 Reno)—20-w, lat. 41° 48' 40", long. 118° 27' 30". Requests CP for change to lat. 41° 50' 50", long. 118° 35' 20". BPTT-891208GH.

***Winnemucca**—K72DS, Humboldt County, 25 W. 4th St., Winnemucca, NV 89445 (KRNV Ch. 4 Reno)—100-w, lat. 41° 09' 19", long. 117° 28' 16".

Yerington—K06KC, Lyon County, 34 S. Main St., Yerington, NV 89447 (KOLO-TV Ch. 8 Reno)—10-w, lat. 38° 59' 15", long. 119° 14' 35".

Yerington—K13QS, Lyon County, 34 S. Main St., Yerington, NV 89447 (KRNV Ch. 4 Reno)—10-w, lat. 38° 59' 15", long. 119° 14' 35".

Yerington—K18BW, Lyon County, 34 S. Main St., Yerington, NV 89447 (KTVN Ch. 2 Reno)—10-w, lat. 38° 59' 15", long. 119° 14' 35".

Yerington—K72AA, Lyon County, 34 S. Main St., Yerington, NV 89447 (KAME-TV Ch. 21 Reno)—20-w, lat. 38° 59' 15", long. 119° 14' 35". Requests CP for change to Ch. 40. BPTT-870803IB.

YP Ranches—K09LX, Petan Co., Tuscarora, NV (KBCI-TV Ch. 2 Boise, ID)—5-w, lat. 41° 42' 46", long. 116° 10' 12".

YP Ranches—K13MU, Petan Co., Tuscarora, NV (KTVB Ch. 7 Boise, ID)— 5-w, lat. 41° 42' 46", long. 116° 10' 12".

Zephyr Cove—See K58AO, Crystal Bay.

New Hampshire

Berlin—See W58BY, Conway.

Claremont—W10AC, Claremont TV Inc., Claremont, NH (WMTW-TV Ch. 8 Portland-Poland Spring, ME)—1-w, lat. 43° 22' 48", long. 72° 22' 04".

Claremont—W12AF, Claremont TV Inc., Claremont, NH (WCAX-TV Ch. 3 Burlington, VT)—1-w, lat. 43° 22' 48", long. 72° 22' 04".

***Conway & Berlin**—W58BY, Paugus TV Inc. Box 265, Feeding Hills, MA 01030-0265 (WGOT Ch. 60 Merrimack)—1000-w, lat. 44° 16' 13", long. 71° 18' 13".

Keene—W58BV, WNNE-TV Inc., Box 1310, White River Junction, VT 05001. 1000-w, lat. 42° 44' 29", long. 72° 16' 42".

***Keene**—W63BA, Pegasus Television Inc. (WGOT Ch. 60 Merrimack)— 1000-w, lat. 42° 48' 20", long. 72° 19' 47".

Lebanon, NH & White River Junction, VT—W65AM, WNNE-TV Inc., Box 1310, White River Junction, VT 05001 (WNNE-TV Ch. 31 Hartford, VT-Hanover, NH)—100-w, lat. 43° 39' 14", long. 72° 17' 43".

New Jersey

*Atlantic City—W34AF, Channel America LPTV Holdings Inc., 24 W. 57th St., Suite 804, New York, NY 10019. 100-w, lat. 39° 13' 40", long. 74° 40' 57". Note: Scheduled to operate as LPTV. Requests modification of CP for change to 39° 21' 01", 74° 26' 55.

*Belvidere—W55BS, New Jersey Public Bcstg. Authority, CN777, 1573 Parkside Ave., Trenton, NJ 08625. Lat. 40° 46' 15", long. 75° 03' 53".

*Cape May Court House—W49AT, New Jersey Public Bcstg. Authority, CN777, 1573 Parkside Ave., Trenton, NJ 08625 (WNJS Ch. 23 Camden), lat. 39° 06' 18", long. 74° 48' 06".

Hackettstown—W49BE, New Jersey Public Bcstg. Authority, CN777, 1573 Parkside Ave., Trenton, NJ 08625 (WNJB Ch. 58 New Brunswick)—694-w, lat. 40° 51' 07", long. 74° 52' 36". Note: Licensed as LPTV.

Mahwah—W44AS, New Jersey Public Bcstg. Authority, CN777, 1573 Parkside Ave., Trenton, NJ 08625. Lat. 41° 05' 19", long. 74° 14' 08".

*North Bergen County—W28AB, Affiliated Communications Corp., 333 Jericho Turnpike, Jericho, NY. 100-w, lat. 41° 02' 59", long. 74° 00' 28". Requests modification of CP for change to 680-w. BMPTTL-910503Z6.

Pittstown—W25BB, New Jersey Public Bcstg. Authority, CN777, 1573 Parkside Ave., Trenton, NJ 08625. Lat. 40° 30' 37", long. 74° 57' 29".

*Point Pleasant—W44BA, New Jersey Public Bcstg. Authority, CN777, 1573 Parkside Ave., Trenton, NJ 08625. Lat. 40° 10' 17", long. 74° 01' 39".

Sussex—W36AZ, New Jersey Public Bcstg. Authority, CN777, 1573 Parkside Ave., Trenton, NJ 08625 (WNJM Ch. 50 Montclair)—920-w, lat. 41° 08' 37", long. 74° 36' 24".

New Mexico

Abiquiu—K06ME, Abiquiu Village TV Assn., General Delivery, Box 63, Abiquiu, NM. 1-w, lat. 36° 10' 52", long. 106° 20' 28".

Abiquiu—K11MH, Abiquiu Valley TV Assn., General Delivery, Box 63, Abiquiu, NM (KOAT-TV Ch. 7 Albuquerque)—1-w, lat. 36° 10' 52", long. 106° 20' 28".

Abiquiu rural area—K02HU, Abiquiu Valley TV Assn., General Delivery, Box 63, Abiquiu, NM (KNME-TV Ch. 5 Albuquerque)—1-w, lat. 36° 10' 52", long. 106° 20' 28".

Abiquiu rural area—K09LY, Abiquiu Valley TV Assn., General Delivery, Box 63, Abiquiu, NM (KOB-TV Ch. 4 Albuquerque)—1-w, lat. 36° 10' 52", long. 106° 20' 28".

Alamogordo—K29BD, Prime Time Christian Bcstg. Inc., 2110 S. Main, Roswell, NM 88201 (KRPV Ch. 27 Roswell)—100-w, lat. 32° 49' 40", long. 105° 52' 47". Note: Licensed as LPTV.

Alamogordo—K36CK, KDBC-TV Ltd. Partnership, Box 1799, El Paso, TX 79999 (KDBC-TV Ch. 4 El Paso, TX)—100-w, lat. 32° 49' 45", long. 105° 53' 15".

Alamogordo—K40BP, Marsh Media of El Paso, 4140 Rio Bravo, El Paso, TX 79902 (KVIA-TV Ch. 7 El Paso, TX)—100-w, lat. 32° 49' 47", long. 105° 53' 15".

Alamogordo—K53BM, KGSW-TV Inc., 1377 University Blvd. NE, Albuquerque, NM 87102 (KGSW-TV Ch. 14 Albuquerque)—100-w, lat. 32° 49' 45", long. 105° 52' 14".

Alamogordo—K63CD, Sara Diaz Warren, 6200 Valeria, El Paso, TX (KCIK Ch. 14 El Paso, TX)—1-w, lat. 32° 49' 45", long. 105° 52' 14". Note: Licensed as LPTV.

Alamogordo—K69AC, Alamogordo Evening Lions Club, Alamogordo, NM (KOB-TV Ch. 4 Albuquerque)—100-w, lat. 32° 49' 44", long. 105° 53' 11".

Alamogordo & Holloman AFB—K34CR, Pulitzer Bcstg. Co., 3801 Carlisle Blvd. NE, Albuquerque, NM 87107 (KOAT-TV Ch. 7 Albuquerque)—100-w, lat. 32° 49' 45", long. 105° 53' 15". Requests modification of CP for change to 100-w, lat. 45° 12' 51", long. 123° 45' 11". BMTT-901501DA.

Alamogordo & Holloman AFB—K59AB, KGGM-TV Inc., Box 91D, Roswell, NM 88201 (KGGM-TV Ch. 13 Albuquerque)—100-w, lat. 32° 49' 47", long. 105° 53' 12".

Alamogordo & Holloman AFB—K75CQ, Tri-State Bcstg. Co. Inc., 801 N. Oregon St., El Paso, TX 79902 (KTSM-TV Ch. 9 El Paso, TX)—100-w, lat. 32° 49' 45", long. 105° 53' 15".

Alamogordo, Holloman AFB & Tularosa—K67AX, Regents of New Mexico State U., Box TV22, Las Cruces, NM 88003 (KRWG-TV Ch. 22 Las Cruces)—100-w, lat. 32° 49' 47", long. 105° 53' 13".

Albuquerque—K06LE, KOB-TV Inc., 4 Broadcast Plaza SW, Albuquerque, NM 87104 (KOB-TV Ch. 4 Albuquerque)—10-w, lat. 35° 23' 51", long. 105° 32' 34".

Albuquerque—K10MG, KOB-TV Inc., 4 Broadcast Plaza SW, Albuquerque, NM 87104 (KOB-TV Ch. 4 Albuquerque)—1-w, lat. 35° 04' 18", long. 106° 57' 44".

Albuquerque—K48AM, Univision Holdings Inc., 605 3rd Ave., 12th Floor, New York, NY 10158 (KWEX-TV Ch. 41 San Antonio, TX)—1000-w, lat. 35° 12' 41", long. 106° 26' 56".

Albuquerque—K69GA, Sunbelt Bcstg. Co., 1500 Foremaster Lane, Las Vegas, NV 89101 (KKTO Ch. 2 Santa Fe). Note: Licensed as LPTV.

Alma—See K05JB, Glenwood.

Alma, Glenwood, Mule Creek area & Pleasanton—K02DE, Glenwood TV Club, Box 44, Glenwood, NM (KOAT-TV Ch. 7 Albuquerque)—10-w, lat. 33° 18' 14", long. 108° 56' 00".

Alma, Glenwood, Mule Creek area & Pleasanton—K08GC, Glenwood TV Club, Box 44, Glenwood, NM (KVOA-TV Ch. 4 Tucson, AZ)—10-w, lat. 33° 18' 14", long. 108° 56' 00".

Amalia—K06KL, Amalia TV Translator Assn., Box 27, Costilla, NM (KNME-TV Ch. 5 Albuquerque)—1-w, lat. 36° 55' 20", long. 105° 25' 15".

Amalia—K08IM, Amalia TV Translator Assn., Box 27, Costilla, NM (KOB-TV Ch. 4 Albuquerque)—1-w, lat. 36° 55' 20", long. 105° 25' 15".

Amalia—K10JL, Amalia TV Translator Assn., Box 27, Costilla, NM (KOAT-TV Ch. 7 Albuquerque)—1-w, lat. 36° 55' 20", long. 105° 25' 15".

Amalia—K12KB, Amalia TV Translator Assn., Box 27, Costilla, NM (KGGM-TV Ch. 13 Albuquerque)—1-w, lat. 36° 55' 20", long. 105° 25' 15".

Animas & Cotton City—K02JK, Hidalgo County Commissioners, 300 S. Shakespeare St., Lordsburg, NM (KGUN Ch. 9 Tucson, AZ)—10-w, lat. 32° 14' 54", long. 108° 59' 27".

Animas & Cotton City—K07PL, Hidalgo County Commissioners, 300 S. Shakespeare St., Lordsburg, NM (KOLD-TV Ch. 13 Tucson, AZ)—10-w, lat. 32° 14' 54", long. 108° 59' 27".

Animas & Cotton City—K11ON, Hidalgo County Commissioners, 300 S. Shakespeare St., Lordsburg, NM (KVOA-TV Ch. 4 Tucson, AZ)—10-w, lat. 32° 14' 54", long. 108° 59' 27".

*Antonito—K51DM, Son Bcstg. Inc., Box 4338, Albuquerque, NM 87106 (KCHF Ch. 11 Santa Fe)—100-w, lat. 36° 51' 35", long. 106° 01' 09".

Arenas Valley—See K07EB, Arenas.

Arenas, Arenas Valley, Central, Fierro, Hanover, Hurley, Pinos Altos, Santa Rita, Silver City & suburban area (north)—K07EB, New Mexico Bcstg. Co. Inc., Box 91D, Roswell, NM 88201 (KGGM-TV Ch. 13 Albuquerque)—10-w, lat. 32° 50' 40", long. 108° 14' 18".

Arenas, Fort Bayard, Hurley, Pinos Altos, Santa Rita & Silver City—K11DU, Pinos Altos TV Assn., 1005 Pope St., Silver City, NM (KVOA-TV Ch. 4 Tucson, AZ)—100-w, lat. 32° 51' 30", long. 108° 14' 30".

Arrey & Derry—K67BG, New Mexico Bcstg. Co. Inc., 13 Broadcast Plaza, Albuquerque, NM 87104 (KGGM-TV Ch. 13 Albuquerque)—10-w, lat. 32° 58' 17", long. 107° 13' 25". Requests CP for change to lat. 32° 58' 16", long. 107° 13' 23". BPTT-910502QJ.

Aztec—K08FR, New Mexico Bcstg. Co. Inc., 13 Broadcast Plaza, Albuquerque, NM 87104 (KGGM-TV Ch. 13 Albuquerque)—10-w, lat. 36° 46' 20", long. 108° 01' 42".

*Aztec—K38DA, Regents of the U. of New Mexico, 13 Broadcast Plaza, Albuquerque, NM 87104 (KNME-TV Ch. 5 Albuquerque)—20-w, lat. 36° 48' 23", long. 108° 01' 17".

Aztec & Cedar Hill—K10CG, KOAT-TV Inc., 3801 Carlisle Blvd. NE, Albuquerque, NM 87107 (KOAT-TV Ch. 7 Albuquerque)—10-w, lat. 36° 46' 20", long. 108° 01' 42".

Bingham & Carrizozo—K62BC, Regents of U. of New Mexico and Board of Education of the City of Albuquerque, 1130 University NE, Albuquerque, NM 87102 (KNME-TV Ch. 5 Albuquerque)—100-w, lat. 33° 49' 15", long. 106° 14' 42".

Black Lake—K08LA, Black Lake TV Assn. Inc., Box 6, Angel Fire, NM (KGGM-TV Ch. 13 Albuquerque)—1-w, lat. 36° 19' 14", long. 105° 18' 04".

*Black Lake Addition in Colfax County, 20-mi. S of Eagle Nest—K06JO, Black Lake TV Assn. Inc., Box 6, Angel Fire, NM (KOB-TV Ch. 4 Albuquerque)—1-w, lat. 36° 19' 14", long. 105° 18' 04".

Blanco & Bloomfield—K07IY, San Juan Non-Profit TV Assn., Box 444, Farmington, NM (KOB-TV Ch. 4 Albuquerque)—1-w, lat. 36° 41' 03", long. 107° 51' 29".

Blanco & Bloomfield—K09JJ, KOAT-TV Inc., 3801 Carlisle Blvd. NE, Albuquerque, NM 87107 (KOAT-TV Ch. 7 Albuquerque)—1-w, lat. 36° 41' 03", long. 107° 51' 29".

Blanco & Bloomfield—K11JO, New Mexico Bcstg. Co. Inc., 13 Broadcast Plaza, Albuquerque, NM 87104 (KGGM-TV Ch. 13 Albuquerque)—1-w, lat. 36° 41' 03", long. 107° 51' 29".

Bloomfield—See K07IY, Blanco.

Bloomfield—See K09JJ, Blanco.

Bloomfield—See K11JO, Blanco.

Bloomfield Hwy., Farmington & Huerfano—K57EB, KOB-TV Inc., 4 Broadcast Plaza SW, Albuquerque, NM 87104 (KOB-TV Ch. 4 Albuquerque)—10-w, lat. 36° 25' 33", long. 107° 50' 39".

Bloomfield Hwy., Farmington & Huerfano—K62CR, KOAT-TV Inc., 3801 Carlisle Blvd. NE, Albuquerque, NM 87107 (KOAT-TV Ch. 7 Albuquerque)— 10-w, lat. 36° 25' 33", long. 107° 50' 39".

Bloomfield Hwy., Farmington & Huerfano—K83AT, New Mexico Bcstg. Co. Inc., 13 Broadcast Plaza, Albuquerque, NM 87104 (KOAT-TV Ch. 7 Albuquerque)—10-w, lat. 36° 26' 09", long. 107° 50' 39".

Brazos, Chama, Park View & Tierra Amarilla—K09KJ, KOB-TV Inc., 4 Broadcast Plaza SW, Albuquerque, NM 87104 (KOB-TV Ch. 4 Albuquerque)—10-w, lat. 36° 53' 58", long. 106° 36' 05".

Buena Vista—K10LE, Buena Vista TV Translator Corp., General Delivery, Buena Vista, NM (KOB-TV Ch. 4 Albuquerque)—1-w, lat. 35° 53' 55", long. 105° 15' 37".

Buena Vista—K12LQ, Buena Vista TV Translator Corp., General Delivery, Buena Vista, NM (KOAT-TV Ch. 7 Albuquerque)—1-w, lat. 35° 53' 55", long. 105° 15' 37".

*Caballo—K49CZ, Pulitzer Bcstg. Co., 3801 Carlisle Blvd. NE, Albuquerque, NM 87107 (KOAT-TV Ch. 7 Albuquerque)—1000-w, lat. 32° 58' 17", long. 107° 13' 25".

Capitan & Ruidoso—K53BN, KOB-TV Inc., 4 Broadcast Plaza SW, Albuquerque, NM 87104 (KOB-TV Ch. 4 Albuquerque)—lat. 33° 24' 14", long. 105° 46' 55".

Capitan & Ruidoso—K55AC, New Mexico Bcstg. Co. Inc., Box 91D, Roswell, NM 88201 (KBIM-TV Ch. 10 Roswell)—100-w, lat. 33° 24' 14", long. 105° 46' 55".

Capitan & Ruidoso—K64AS, KOB-TV Inc., 4 Broadcast Plaza SW, Albuquerque, NM 87104 (KOB-TV Ch. 4 Albuquerque)—10-w, lat. 33° 22' 21", long. 105° 44' 54".

Capitan, Mescalero & Ruidoso—K58AH, KOAT-TV Inc., 3801 Carlisle Blvd. NE, Albuquerque, NM 87107 (KOAT-TV Ch. 7 Albuquerque)—100-w, lat. 33° 24' 14", long. 105° 46' 55".

Capulin—See K46BY, Des Moines.

Capulin & Des Moines—K42CH, Sierra Grande TV Cooperative Inc., Rte. 3, Des Moines, NM 88418 (KAMR-TV Ch. 4 Amarillo, TX)—20-w, lat. 36° 42' 19", long. 103° 52' 38". Note: Licensed as LPTV.

Capulin & Des Moines—K44CG, Sierra Grande TV Cooperative Inc., Rte. 3, Des Moines, NM 88418. Lat. 36° 42' 19", long. 103° 52' 38".

Capulin & Des Moines—K54BN, Regents of U. of New Mexico and Board of Education of the City of Albuquerque, 1130 University NE, Albuquerque, NM 87102 (KNME-TV Ch. 5 Albuquerque)—100-w, lat. 36° 42' 19", long. 103° 52' 35".

Capulin & Des Moines—K62AR, Sierra Grande TV Cooperative Inc., Rte. 3, Des Moines, NM 88148 (KDAT-TV Ch. 7 Albuquerque)—100-w, lat. 36° 42' 19", long. 103° 52' 38".

*Carlsbad—K31BX, KGSW-TV Inc., 1377 University Blvd. NE, Albuquerque, NM 87102 (KGSW-TV Ch. 14 Albuquerque)—1000-w, lat. 32° 27' 16", long. 104° 12' 46".

Carlsbad—K57FI, KOB-TV Inc., 4 Broadcast Plaza SW, Albuquerque, NM 87104 (KOBR Ch. 8 Roswell)—100-w, lat. 32° 26' 17", long. 104° 16' 42".

Carlsbad—K63CK, Prime Time Christian Bcstg., Box 967, Roswell, NM 88201 (KRPV Ch. 27 Roswell)—1000-w, lat. 32° 26' 30", long. 104° 10' 30". Note: Licensed as LPTV.

Carlsbad—K67FF, Regents of Eastern New Mexico U., KENW, Eastern New Mexico U., Portales, NM 88130 (KENW Ch. 3 Portales)—100-w, lat. 32° 26' 17", long. 104° 16' 42".

Carrizozo—K43BT, KOAT-TV Inc., 3801 Carlisle Blvd. NE, Albuquerque, NM 87107 (KOAT-TV Ch. 7 Albuquerque)—100-w, lat. 33° 24' 14", long. 105° 46' 55".

Carrizozo—K51CN, KOB-TV Inc., 4 Broadcast Plaza SW, Albuquerque, NM 87104 (KOB-TV Ch. 4 Albuquerque)—100-w, lat. 33° 25' 46", long. 105° 59' 17".

Carrizozo—See K62BC, Bingham.

Carrizozo—K65BD, New Mexico Bcstg. Co. Inc., Box 91D, Roswell, NM 88201 (KGGM-TV Ch. 13 Albuquerque), lat. 33° 49' 15", long. 106° 14' 42".

Carrizozo Indian Community & Mud Canyon—K11OD, New Mexico Bcstg. Co. Inc., Box 91D, Roswell, NM 88201 (KGGM-TV Ch. 13 Albuquerque)—1-w, lat. 33° 22' 45", long. 105° 48' 31".

Carrizozo, Oscura & Three Rivers—K57CF, New Mexico Bcstg. Co. Inc., Box 91D, Roswell, NM 88201 (KGGM-TV Ch. 13 Albuquerque)—100-w, lat. 33° 49' 15", long. 106° 14' 42".

Cebolla—K56EH, Cebolla TV Booster's Assn., Box 156, Cebolla, NM 87518. 1-w, lat. 36° 31' 56", long. 106° 28' 34".

*Cebolla—K58DK, Cebolla TV Booster's Assn., Box 156, Cebolla, NM 87518 (KGGM-TV Ch. 13 Albuquerque)—1-w, lat. 36° 31' 56", long. 106° 28' 03".

Cebolla—K61FA, Cebolla TV Booster's Assn., Box 156, Cebolla, NM 87518 (KOAT-TV Ch. 7 Albuquerque)—10-w, lat. 36° 31' 59", long. 106° 28' 33".

Cedar Canyon & South Fork—K67BD, Apache Tribe of Mescalero, Mescalero, NM (KOB-TV Ch. 4 Albuquerque)—1-w, lat. 33° 24' 15", long. 105° 46' 51".

Cedar Hill—See K10CG, Aztec.

Central—See K07EB, Arenas.

Chama—See K09KJ, Brazos.

Chama—K44DD, New Mexico Bcstg. Co. Inc., 13 Broadcast Plaza, Albuquerque, NM 87104 (KGGM-TV Ch. 13 Albuquerque)—100-w, lat. 36° 53' 59", long. 106° 36' 04".

Chama—See K60DD, Brazos.

Chama—K69CH, Regents of U. of New Mexico and Board of Education of the City of Albuquerque, 1130 University NE, Albuquerque, NM 87102 (KNME-TV Ch. 5 Albuquerque)—10-w, lat. 36° 53' 58", long. 106° 36' 05".

Cliff & Gila—K02KG, Regents of New Mexico State U., Box TV22, Las Cruces, NM 88003 (KRWG-TV Ch. 22 Las Cruces)—10-w, lat. 32° 56' 46", long. 108° 42' 30".

Cliff & Gila—K04LP, Cliff-Gila TV Club, Box 62, Gila, NM (KVOA-TV Ch. 4 Tucson, AZ)—10-w, lat. 32° 56' 46", long. 108° 42' 30".

Cliff & Gila—K07AS, Cliff-Gila TV Club, Box 62, Gila, NM (KOLD-TV Ch. 13 Tucson, AZ)—1-w, lat. 32° 56' 46", long. 108° 42' 30".

Cliff & Gila—K09IG, Cliff-Gila TV Club, Box 62, Gila, NM (KOAT-TV Ch. 7 Albuquerque)—1-w, lat. 32° 56' 46", long. 108° 42' 30".

Clovis—K26CD, KFDA-TV Inc., Box 1400, Amarillo, TX 79189 (KFDA-TV Ch. 10 Amarillo, TX)—1000-w, lat. 34° 26' 25", long. 103° 12' 37".

Clovis—K45BF, Cannan Communications Inc., Box 1224, Wichita Falls, TX 76307 (KAMR-TV Ch. 4 Amarillo, TX)—1000-w, lat. 34° 26' 25", long. 103° 12' 37". Note: Licensed as LPTV.

*Clovis—K47DH, KCIT Acquisition Co., 3800 Call Field, Wichita Falls, TX 76308 (KCIT Ch. 14 Amarillo, TX)—1000-w, lat. 34° 26' 25", long. 103° 12' 37".

*Clovis—K49BY, New Mexico Bcstg. Co. Inc., 13 Broadcast Plaza, Albuquerque, NM 87104 (KGGM-TV Ch. 13 Albuquerque)—100-w, lat. 34° 26' 25", long. 103° 12' 37".

Clovis—K55AM, Stanley S. Hubbard Revocable Trust, 124 E. 4th St., Roswell, NM 88201 (KOBR Ch. 8 Roswell)—100-w, lat. 34° 26' 25", long. 103° 12' 33".

Clovis—K65BT, New Mexico Bcstg. Co. Inc., Box 91D, Roswell, NM 88201 (KBIM-TV Ch. 10 Roswell)—100-w, lat. 34° 26' 25", long. 103° 12' 33".

Clovis, NM & Farwell, TX—K43BU, Marsh Media Inc., One Broadcast Center, Amarillo, TX 79101 (KVII-TV Ch. 7 Amarillo, TX)—1000-w, lat. 34° 26' 25", long. 103° 12' 37".

Colfax—K16CH, Pulitzer Broadcasting Co., Box 25982, Albuquerque, NM 88125. Lat. 36° 40' 56", long. 104° 24' 52".

Colfax—K57AB, KOB-TV Inc., 4 Broadcast Plaza SW, Albuquerque, NM 87104 (KOB-TV Ch. 4 Albuquerque)—20-w, lat. 36° 33' 36", long. 105° 11' 40".

Colfax—K60AA, Regents of U. of New Mexico and Board of Education of the City of Albuquerque, 1130 University Blvd. NE, Albuquerque, NM 87102 (KNME-TV Ch. 5 Albuquerque)—20-w, lat. 36° 33' 36", long. 105° 11' 40". Requests CP for change to lat. 36° 33' 35", long. 105° 11' 39". BPTT-910430EB.

Colfax—K66AE, KOAT-TV Inc., 3801 Carlisle Blvd. NE, Albuquerque, NM 87107 (KOAT-TV Ch. 7 Albuquerque)—20-w, lat. 36° 33' 36", long. 105° 11' 40".

Colfax—K69AE, New Mexico Bcstg. Co. Inc., Box 91D, Roswell, NM 88201 (KGGM-TV Ch. 13 Albuquerque)—20-w, lat. 36° 33' 36", long. 105° 11' 40".

*Colfax, Maxwell & Raton—K52DL, KGSW-TV Inc., 1377 University Blvd. NE, Albuquerque, NM 87102. Lat. 36° 40' 56", long. 104° 24' 52".

Columbine Park—K09GR, Molybdenum Corp. of America, Box 153, Red River, NM (KOB-TV Ch. 4 Albuquerque)—1-w, lat. 36° 41' 25", long. 105° 33' 43". Requests CP for change to Ch. 30. BPTT-891208W7.

Columbine Park—K11GU, Molybdenum Corp. of America, Box 153, Red River, NM (KDAT-TV Ch. 7 Albuquerque)—1-w, lat. 36° 41' 25", long. 105° 33' 43".

Columbine Park—K30DQ, Molybdenum Corp. of America, Box 153, Red River, NM (KGGM-TV Ch. 13 Albuquerque)—1-w, lat. 36° 41' 25", long. 105° 33' 43".

Conchas Dam & Garita—K09IA, Conchas Dam TV Assn., Box 984, Conchas Dam, NM (KOB-TV Ch. 4 Albuquerque)—1-w, lat. 35° 15' 48", long. 104° 13' 36".

Conchas Dam & Garita—K11JD, Conchas Dam TV Assn., Box 984, Conchas Dam, NM (KOAT-TV Ch. 7 Albuquerque)—1-w, lat. 35° 15' 48", long. 104° 13' 36".

Conchas Dam, FAA Radar Station & Garita—K06JB, Conchas Dam TV Assn., Box 984, Conchas Dam, NM (KGGM-TV Ch. 13 Albuquerque)—5-w, lat. 35° 15' 48", long. 104° 13' 36".

Cotton City—See K02JK, Animas.

Cotton City—See K07PL, Animas.

Cotton City—See K11ON, Animas.

Coyote—K02IR, Coyote TV Translator Co., 216-B Riverside Dr. NE, Espanola, NM (KGGM-TV Ch. 13 Albuquerque)—1-w, lat. 36° 13' 30", long. 106° 41' 15".

Coyote—K09NT, Coyote TV Translator Co., 216-B Riverside Dr. NE, Espanola, NM (KOB-TV Ch. 4 Albuquerque)—1-w, lat. 36° 13' 30", long. 106° 41' 15".

Coyote—K11NY, Coyote TV Translator Co., 216-B Riverside Dr. NE, Espanola, NM (KOAT-TV Ch. 7 Albuquerque)—1-w, lat. 36° 13' 30", long. 106° 41' 15".

*Coyote Canyon—K47DI, New Mexico Bcstg. Co. Inc., 13 Broadcast Plaza, Albuquerque, NM 87104. Lat. 35° 54' 30", long. 108° 46' 28".

Coyote Canyon School, Dezza Bluff (area W), Naschitti Schools, Mexican Springs, Sheep Springs & Tohatchi—K02IH, Navajo Tribe, Communications Dept., Box 86, Fort Defiance, AZ (KGGM-TV Ch. 13 Albuquerque)—10-w, lat. 35° 54' 29", long. 108° 46' 21".

Coyote Canyon School, Dezza Bluff (area W), Naschitti Schools, Mexican Springs, Sheep Springs & Tohatchi—K09NA, Navajo Tribe, Communications Dept., Box 86, Fort Defiance, AZ (KOB-TV Ch. 4 Albuquerque)—10-w, lat. 35° 54' 29", long. 108° 46' 21".

Crownpoint—K11II, Gallup McKinley County Schools (KNME-TV Ch. 5 Albuquerque)—1-w, lat. 35° 40' 48", long. 108° 08' 54".

*Deming—K35DF, Roy E. Henderson. 1000-w, lat. 32° 11' 40", long. 107° 36' 29".

Deming—K51DS, KOAT-TV Inc., Box 25982, Albuquerque, NM 87125 (KOAT-TV Ch. 7 Albuquerque)—100-w, lat. 32° 12' 00", long. 107° 36' 35".

Deming—K55BT, Marsh Media of El Paso, 4140 Rio Bravo, El Paso, TX 79902 (KVIA-TV Ch. 7 El Paso, TX)—100-w, lat. 32° 11' 40", long. 107° 36' 29".

*Deming—K60EH, Mountain States Bcstg., 1377 University Blvd., Albuquerque, NM 87102 (KGSW-TV Ch. 14 Albuquerque)—100-w, lat. 32° 11' 40", long. 107° 36' 29".

Deming & areas northeast & south—K57AW, New Mexico Bcstg. Co. Inc., 13 Broadcast Plaza, Albuquerque, NM 87104 (KGGM-TV Ch. 13 Albuquerque)— 1000-w, lat. 32° 11' 40", long. 107° 36' 29".

Derry—See K67BG, Arrey.

Des Moines—See K42CH, Capulin.

Des Moines—See K44CG, Capulin.

Des Moines—See K54BN, Capulin.

Des Moines—See K62AR, Capulin.

Des Moines & Capulin—K46BY, Sierra Grande TV Cooperative Inc., Rte. 3, Des Moines, NM 88148 (KFDA-TV Ch. 10 Amarillo, TX)—20-w, lat. 36° 42' 19", long. 103° 52' 38".

Dezza Bluff—See K02IH, Coyote Canyon School.

Dezza Bluff—See K09NA, Coyote Canyon School.

Dixon—K11KQ, Dixon Social Action Committee, General Delivery, Dixon, NM (KOAT-TV Ch. 7 Albuquerque)—1-w, lat. 36° 12' 29", long. 105° 54' 00".

***Dixon, Embudo & Rinconada**—K02LC, Dixon Social Action Committee, General Delivery, Dixon, NM (KGGM-TV Ch. 13 Albuquerque)—5-w, lat. 36° 12' 29", long. 105° 54' 00".

Dixon, Embudo & Rinconada—K09LN, Dixon Social Action Committee, General Delivery, Dixon, NM (KOB-TV Ch. 4 Albuquerque)—5-w, lat. 36° 12' 29", long. 105° 54' 00".

Dora—K69CQ, New Mexico Bcstg. Co. Inc., Box 91D, Roswell, NM 88201 (KBIM-TV Ch. 10 Roswell)—100-w, lat. 33° 54' 15", long. 103° 30' 41".

Dora & Portales—K67CS, Marsh Media Inc., One Broadcast Center, Amarillo, TX 79101 (KFDA-TV Ch. 10 Amarillo, TX)—100-w, lat. 34° 05' 05", long. 103° 22' 05".

Eagle Nest—K11AM, Eagle Nest TV Assn., Eagle Nest, NM. Lat. 36° 38' 28", long. 105° 13' 48".

Eagle Nest—K48AX, Eagle Nest TV Assn., Eagle Nest, NM. Lat. 36° 38' 28", long. 105° 13' 48".

Eagle Nest & Moreno Valley—K63AX, Regents of U. of New Mexico and Board of Education of the City of Albuquerque, 1130 University NE, Albuquerque, NM 87102 (KNME-TV Ch. 5 Albuquerque)—20-w, lat. 36° 37' 39", long. 105° 13' 41".

Eagle Nest & rural area—K02AG, Eagle Nest TV Assn., Eagle Nest, NM (KOB-TV Ch. 4 Albuquerque)—1-w, lat. 36° 38' 28", long. 105° 13' 48".

Eagle Nest & rural area—K09AK, Eagle Nest TV Assn., Eagle Nest, NM (KOAT-TV Ch. 7 Albuquerque)—1-w, lat. 36° 38' 28", long. 105° 13' 48".

Eagle Nest & rural area—K35BZ, Eagle Nest TV Assn., Box 372, Angel Fire, NM 87710 (KGGM-TV Ch. 13 Albuquerque)—100-w, lat. 36° 38' 28", long. 105° 13' 48".

El Morro—K09KB, Ramah TV Assn., Box 64, Ramah, NM (KOAT-TV Ch. 7 Albuquerque)—1-w, lat. 35° 02' 28", long. 108° 19' 00".

Embudo—See K02LC, Dixon.

Embudo—See K09LN, Dixon.

Farley & rural area—K11GL, Farley TV Club, Star Rte., Springer, NM (KOB-TV Ch. 4 Albuquerque)—1-w, lat. 36° 25' 48", long. 104° 09' 24".

***Farmington**—K19CM, KOAT-TV Inc., Box 25982, Albuquerque, NM 87125 (KOAT-TV Ch. 7 Albuquerque)—100-w, lat. 36° 41' 48", long. 108° 10' 39". Requests CP for change to Pulitzer Bcstg. Co. BPTT-910429AK.

Farmington—K21AX, New Mexico Bcstg. Co. Inc., 13 Broadcast Plaza, Albuquerque, NM 87104 (KGGM-TV Ch. 13 Albuquerque)—100-w, lat. 36° 41' 48", long. 108° 10' 39".

***Farmington**—K23BT, Withers Bcstg. Co. of Colorado, Box 1508, Mount Vernon, IL 62864 (KREZ-TV Ch. 6 Durango, CO)—1000-w, lat. 36° 40' 16", long. 108° 13' 54".

Farmington—K43AI, Regents of U. of New Mexico and Board of Education of the City of Albuquerque, 1130 University Blvd. NE, Albuquerque, NM 87102 (KNME-TV Ch. 5 Albuquerque)—100-w, lat. 36° 41' 48", long. 108° 10' 39". Note: Licensed as LPTV.

Farmington—K55DW, KGSW-TV Inc., 75 Fountain St., Providence, RI 02902 (KGSW-TV Ch. 14 Albuquerque)—100-w, lat. 36° 41' 45", long. 108° 13' 18". Note: Licensed as LPTV.

Farmington—See K57EB, Bloomfield Hwy.

Farmington—K60DR, Regents of U. of New Mexico and Board of Education of the City of Albuquerque, 1130 University NE, Albuquerque, NM 87102. Lat. 36° 26' 09", long. 107° 50' 39".

***Farmington**—K60OR, Regents of U. of New Mexico and Board of Education of the City of Albuquerque, 1130 University NE, Albuquerque, NM 87102 (KNME-TV Ch. 5 Albuquerque)—20-w, lat. 36° 24' 56", long. 107° 50' 40".

Farmington—See K62CR, Bloomfield Hwy.

Farmington—K70CT, San Juan Non-Profit TV Assn., Box 444, Farmington, NM (KOB-TV Ch. 4 Albuquerque)—100-w, lat. 36° 41' 48", long. 108° 10' 39".

Farmington—See K83AT, Bloomfield Hwy.

Fierro—See K07EB, Arenas.

Folsom—K03CU, Folsom TV Cooperative, Box 156, Folsom, NM (KRDO-TV Ch. 13 Colorado Springs-Pueblo, CO)—1-w, lat. 36° 50' 00", long. 103° 59' 52".

Forrest—K74DO, KOAT Television Inc., 3801 Carlisle Blvd. NE, Albuquerque, NM 87107 (KWNM-TV Ch. 10 Silver City), lat. 34° 50' 36", long. 103° 42' 50".

Forrest & McAllister—K52CR, KOAT-TV Inc., 3801 Carlisle Blvd. NE, Albuquerque, NM 87107 (KOAT-TV Ch. 7 Albuquerque)—100-w, lat. 34° 50' 32", long. 103° 42' 44".

Forrest & McAllister—K61AF, Clovis Evening Lions Club, Box 751, Clovis, NM (KOB-TV Ch. 4 Albuquerque)—100-w, lat. 34° 50' 45", long. 103° 42' 35".

Forrest & McAllister—K65CB, Regents of Eastern New Mexico U., KENW, Eastern New Mexico U., Portales, NM 88130 (KENW Ch. 3 Portales)—100-w, lat. 34° 49' 54", long. 103° 43' 58".

Fort Bayard—See K11DU, Arenas.

Fort Bayard, Santa Rita & Silver City—K02ES, KDBC-TV Ltd. Partnership, Box 1799, El Paso, TX 79999 (KDBC-TV Ch. 4 El Paso, TX)—10-w, lat. 32° 50' 41", long. 108° 14' 18".

Fort Sumner—K13IL, Fort Sumner Chamber of Commerce, Box 49, Fort Sumner, NM (KOAT-TV Ch. 7 Albuquerque)—10-w, lat. 34° 35' 21", long. 104° 21' 26".

Fort Wingate & Indian Village—K61BA, Regents of U. of New Mexico and Board of Education of the City of Albuquerque, 1130 University NE, Albuquerque, NM 87102 (KNME-TV Ch. 5 Albuquerque)—100-w, lat. 35° 27' 59", long. 108° 14' 25".

Gallina—K61BS, Gallina-Capulin TV Assn., Box 151, Gallina, NM (KOB-TV Ch. 4 Albuquerque)—20-w, lat. 36° 13' 14", long. 106° 45' 42".

***Gallina**—K63BU, Gallina-Capulin TV Assn., Box 151, Gallina, NM (KNME-TV Ch. 5 Albuquerque)—20-w, lat. 36° 13' 14", long. 106° 45' 42".

Gallina—K65CF, Gallina-Capulin TV Assn., Box 151, Gallina, NM (KOAT-TV Ch. 7 Albuquerque)—20-w, lat. 36° 13' 14", long. 106° 45' 42".

Gallina—K67CE, Gallina-Capulin TV Assn., Box 151, Gallina, NM (KGGM-TV Ch. 13 Albuquerque)—20-w, lat. 36° 13' 14", long. 106° 45' 42".

Gallup—K06IS, KOB-TV Inc., 4 Broadcast Plaza SW, Albuquerque, NM 87104 (KOB-TV Ch. 4 Albuquerque)—100-w, lat. 35° 54' 36", long. 108° 46' 33".

Gallup—K08IJ, KOAT-TV Inc., 3801 Carlisle Blvd. NE, Albuquerque, NM 87107 (KOAT-TV Ch. 7 Albuquerque)—100-w, lat. 35° 54' 34", long. 108° 46' 27".

Gallup—K10IR, Four States TV Inc., lat. 35° 36' 13", long. 108° 40' 45".

Gallup—K63BD, Regents of U. of New Mexico and Board of Education of the City of Albuquerque, 1130 University NE, Albuquerque, NM 87102 (KNME-TV Ch. 5 Albuquerque)—100-w, lat. 35° 32' 04", long. 108° 44' 26".

Gallup—K65BH, City of Gallup, 227 W. Coal Ave., Gallup, NM (KOB-TV Ch. 4 Albuquerque)—100-w, lat. 35° 32' 04", long. 108° 44' 26".

Gallup—K67BP, City of Gallup, 227 W. Coal Ave., Gallup, NM (KOAT-TV Ch. 7 Albuquerque)—100-w, lat. 35° 32' 04", long. 108° 44' 26".

Gallup—K69BW, City of Gallup, 227 W. Coal Ave., Gallup, NM (KGGM-TV Ch. 13 Albuquerque)—100-w, lat. 35° 32' 04", long. 108° 44' 26".

Garfield, Hatch, Leasburg & Radium Springs—K65BS, Regents of New Mexico State U., Box TV22, Las Cruces, NM 88003 (KRWG-TV Ch. 22 Las Cruces)—100-w, lat. 32° 41' 42", long. 107° 03' 48".

Gila—See K02KG, Cliff.

Gila—See K04LP, Cliff.

Gila—See K07AS, Cliff.

Gila—See K09IG, Cliff.

Gila Center—K07QP, Gila Center Recreation Assn., Box 100, Rte. 11, Silver City, NM. Lat. 33° 07' 02", long. 108° 11' 30".

Gila Center Federal Housing area & Gila Hot Springs—K05GR, Gila Center Recreation Assn., Box 100, Rte. 11, Silver City, NM (KTSM-TV Ch. 9 El Paso, TX)—1-w, lat. 33° 07' 02", long. 108° 11' 30".

Gila Hot Springs—See K05GR, Gila Center Federal Housing area.

Glenwood—See K02DE, Alma.

Glenwood—See K08GC, Alma.

Glenwood—See K10IC, Alma.

Glenwood, Alma, Mule Creek & Pleasanton—K05JB, Glenwood TV Club, Box 68, Glenwood, NM 88039 (KOLD-TV Ch. 13 Tucson, AZ)—10-w, lat. 33° 18' 14", long. 108° 56' 00".

Grants & Milan—K06CU, KOB-TV Inc., 4 Broadcast Plaza SW, Albuquerque, NM 87104 (KOB-TV Ch. 4 Albuquerque)—1-w, lat. 35° 07' 00", long. 107° 54' 02".

Grants & Milan—K09EP, New Mexico Bcstg. Co. Inc., Box 91D, Roswell, NM 88201 (KGGM-TV Ch. 13 Albuquerque)—1-w, lat. 35° 07' 00", long. 107° 54' 02".

Grants & Milan—K11EV, KOAT-TV Inc., 3801 Carlisle Blvd. NE, Albuquerque, NM 87107 (KOAT-TV Ch. 7 Albuquerque)—1-w, lat. 35° 07' 00", long. 107° 54' 02".

Grants & Milan—K67CR, Regents of U. of New Mexico and Board of Education of the City of Albuquerque, 1130 University NE, Albuquerque, NM 87102 (KNME-TV Ch. 5 Albuquerque)—10-w, lat. 35° 07' 00", long. 107° 54' 02".

Guadalupita—K09LQ, Guadalupita TV Assn., Box 303, Guadalupita, NM (KOB-TV Ch. 4 Albuquerque)—1-w, lat. 36° 07' 21", long. 105° 13' 24".

Guadalupita—K11NV, Guadalupita TV Assn., Box 303, Guadalupita, NM (KGGM-TV Ch. 13 Albuquerque)—1-w, lat. 36° 07' 19", long. 105° 13' 25".

Hanover—See K07EB, Arenas.

Hatch—See K65BS, Garfield.

Hillsboro—K02IP, Hillsboro TV Assn., Box 485, Hillsboro, NM (KVIA-TV Ch. 7 El Paso, TX)—1-w, lat. 32° 55' 45", long. 107° 32' 00".

Hillsboro—K06DX, Hillsboro TV Assn., Box 485, Hillsboro, NM (KTSM-TV Ch. 9 El Paso, TX)—1-w, lat. 32° 55' 45", long. 107° 32' 00".

Hillsboro—K11HB, Hillsboro TV Assn., Box 485, Hillsboro, NM (KDBC-TV Ch. 4 El Paso, TX)—1-w, lat. 32° 55' 45", long. 107° 32' 00".

Hillsboro—K13UL, Regents of New Mexico State U., Box TV22, Las Cruces, NM 88003 (KRWG-TV Ch. 22 Las Cruces)—10-w, lat. 32° 55' 24", long. 107° 32' 43".

Hobbs—K12NH, KOAT-TV Inc., 3801 Carlisle Blvd. NE, Albuquerque, NM 87107 (KOAT-TV Ch. 7 Albuquerque)—10-w, lat. 32° 46' 10", long. 103° 09' 12". Requests CP for change to lat. 32° 45' 59", long. 103° 10' 11". BAPTT-910429CR.

***Hobbs**—K18DK, Prime Time Video Inc., Box 967, Roswell, NM 88202. Lat. 32° 42' 48", long. 103° 05' 29".

Hobbs—K46CL, Prime Time Video Inc., Box 967, Roswell, NM 88202 (KRPV Ch. 27 Roswell)—100-w, lat. 32° 46' 10", long. 103° 09' 12". Requests modification of CP for change to lat. 33° 02' 59", long. 103° 48' 19". BMTT-900717IA.

Hobbs—K47CF, Ramar Communications Inc., Box 3757, Lubbock, TX 79452 (KJTV Ch. 34 Lubbock, TX), lat. 32° 43' 28", long. 103° 09' 03". Note: Licensed as LPTV.

Hobbs—K55CB, Marsh Media of El Paso, 4140 Rio Bravo, El Paso, TX 79902 (KVIA-TV Ch. 7 El Paso, TX)—100-w, lat. 32° 46' 10", long. 103° 09' 12". Requests CP for change to lat. 32° 45' 59", long. 103° 10' 11". BPTT-910503XU.

Hobbs—K60BC, Pulitzer Bcstg. Co., 3801 Carlisle Blvd. NE, Albuquerque, NM 87107 (KOAT-TV Ch. 7 Albuquerque)—100-w, lat. 32° 45' 59", long. 103° 10' 11".

Holloman AFB—See K34CR, Alamogordo.

Holloman AFB—See K59AB, Alamogordo.

Holloman AFB—See K67AX, Alamogordo.

Holloman AFB—See K75CQ, Alamogordo.

Hornsby Ranch, Montoya & Newkirk—K59BD, New Mexico Bcstg. Co. Inc., Box 91D, Roswell, NM 88201 (KGGM-TV Ch. 13 Albuquerque)—100-w, lat. 34° 59' 07", long. 104° 07' 60".

Horse Springs—K74CY, KOAT-TV Inc., 3801 Carlisle Blvd. NE, Albuquerque, NM 87107 (KOAT-TV Ch. 7 Albuquerque)—100-w, lat. 33° 46' 14", long. 107° 51' 15". Requests CP for change to Ch. 66. BPTT-910429AJ.

Horse Springs Store & ranch area—K69BB, KOB-TV Inc., 4 Broadcast Plaza SW, Albuquerque, NM 87104 (KOB-TV Ch. 4 Albuquerque)—100-w, lat. 33° 46' 15", long. 107° 51' 18".

Huerfano—See K57EB, Bloomfield Hwy.

Huerfano—See K62CR, Bloomfield Hwy.

Huerfano—See K83AT, Bloomfield Hwy.

Hurley—See K07EB, Arenas.

Hurley—See K11DU, Arenas.

Indian Village—See K61BA, Fort Wingate.

Kingston—K05ER, Kingston Community TV, Box 104, Star Rte. 2, Hillsboro, NM (KTSM-TV Ch. 9 El Paso, TX)—1-w, lat. 32° 55' 53", long. 107° 42' 47".

Las Cruces & Organ—K57BV, Marsh Media of El Paso, 4140 Rio Bravo, El Paso, TX 79902 (KVIA-TV Ch. 7 El Paso, TX)—1000-w, lat. 32° 16' 41", long. 106° 54' 36".

Las Cruces & Organ—K61AV, KDBC-TV Ltd. Partnership, Box 1799, El Paso, TX 79999 (KDBC-TV Ch. 4 El Paso, TX)—100-w, lat. 32° 16' 41", long. 106° 54' 36".

Las Vegas—K06ED, KOB-TV Inc., 4 Broadcast Plaza SW, Albuquerque, NM 87104 (KOB-TV Ch. 4 Albuquerque)—10-w, lat. 35° 35' 04", long. 105° 12' 07".

Las Vegas—K09AI, KOAT-TV Inc., 3801 Carlisle Blvd. NE, Albuquerque, NM 87107 (KOAT-TV Ch. 7 Albuquerque)—10-w, lat. 35° 35' 04", long. 105° 12' 07".

Las Vegas—K11AL, New Mexico Bcstg. Co. Inc., Box 91D, Roswell, NM 88201 (KGGM-TV Ch. 13 Albuquerque)—10-w, lat. 35° 35' 04", long. 105° 12' 07".

Las Vegas—K65BQ, Regents of U. of New Mexico and Board of Education of the City of Albuquerque, 1130 University NE, Albuquerque, NM 87102 (KNME-TV Ch. 5 Albuquerque)—100-w, lat. 35° 37' 46", long. 105° 14' 09".

Leasburg—See K65BS, Garfield.

Lordsburg—K02KP, Regents of New Mexico State U., Box TV22, Las Cruces, NM 88003 (KRWG-TV Ch. 22 Las Cruces)—10-w, lat. 32° 19' 40", long. 108° 43' 38".

Lordsburg—K15CL, Marsh Media of El Paso, 4140 Rio Bravo, El Paso, TX 79902. 68-w, lat. 32° 12' 26", long. 108° 07' 33".

Lordsburg—K59CM, KOB-TV Inc., 4 Broadcast Plaza SW, Albuquerque, NM 87104 (KOB-TV Ch. 4 Albuquerque)—10-w, lat. 32° 34' 57", long. 108° 25' 26".

Lordsburg—K61CN, KOAT-TV Inc., 3801 Carlisle Blvd. NE, Albuquerque, NM 87107 (KOAT-TV Ch. 7 Albuquerque)—10-w, lat. 32° 34' 57", long. 108° 25' 29".

***Lordsburg**—K63DU, New Mexico Bcstg. Co. Inc., 13 Broadcast Plaza, Albuquerque, NM 87104 (KGGM-TV Ch. 13 Albuquerque)—600-w, lat. 32° 34' 57", long. 108° 25' 29".

Some 23,705 key industry people can see your message when you advertise in the
Television & Cable Factbook

Maxwell—See K52DL, Colfax.

Maxwell, Raton & Springer—K06OB, Raton Community TV Club, 128 Maxwell Ave., Raton, NM (KGGM-TV Ch. 13 Albuquerque)—1-w, lat. 36° 41' 00", long. 104° 24' 50".

Maxwell, Raton & Springer—K08EA, Raton Community TV Club, 128 Maxwell Ave., Raton, NM (KRDO-TV Ch. 13 Colorado Springs-Pueblo, CO)—1-w, lat. 36° 41' 00", long. 104° 24' 50".

Maxwell, Raton & Springer—K10BQ, Raton Community TV Club, 128 Maxwell Ave., Raton, NM (KOB-TV Ch. 4 Albuquerque)—1-w, lat. 36° 41' 05", long. 104° 25' 12".

McAllister—See K52CR, Forrest.

McAllister—See K61AF, Forrest.

McAllister—See K65CB, Forrest.

Mescalero—K02KR, Apache Tribe of Mescalero, Mescalero, NM (KENW Ch. 3 Portales)—10-w, lat. 33° 09' 40", long. 105° 46' 30".

Mescalero—K06EV, Apache Tribe of Mescalero, Mescalero, NM. Lat. 33° 09' 40", long. 105° 46' 30".

Mescalero—K10KJ, Apache Tribe of Mescalero, Mescalero, NM (KOAT-TV Ch. 7 Albuquerque)—10-w, lat. 33° 09' 40", long. 105° 46' 30".

Mescalero—K11IE, Apache Tribe of Mescalero, Mescalero, NM. Lat. 33° 09' 40", long. 105° 46' 30".

Mescalero—K12KU, Apache Tribe of Mescalero, Mescalero, NM (KGGM-TV Ch. 13 Albuquerque)—1-w, lat. 33° 09' 40", long. 105° 46' 30".

Mescalero—K13OY, New Mexico Bcstg. Co. Inc., 13 Broadcast Plaza, Albuquerque, NM 87104 (KGGM-TV Ch. 13 Albuquerque)—10-w, lat. 33° 09' 40", long. 105° 46' 30".

Mescalero—See K58AH, Capitan.

Mescalero Apache Reservation—K02KQ, Apache Tribe of Mescalero, Mescalero, NM (KENW Ch. 3 Portales)—10-w, lat. 33° 11' 16", long. 105° 42' 55".

***Mescalero Apache Reservation**—K06IZ, Apache Tribe of Mescalero, Mescalero, NM (KOB-TV Ch. 4 Albuquerque)—10-w, lat. 33° 11' 16", long. 105° 42' 55".

Mescalero Apache Reservation—K08IX, Apache Tribe of Mescalero, Mescalero, NM (KOAT-TV Ch. 7 Albuquerque)—10-w, lat. 33° 11' 16", long. 105° 42' 55".

Mescalero Apache Reservation—K11NW, New Mexico Bcstg. Co. Inc., 13 Broadcast Plaza, Albuquerque, NM 87104 (KGGM-TV Ch. 13 Albuquerque)—10-w, lat. 33° 11' 16", long. 105° 42' 55".

Mesita Del Gato Ranch area—K55AL, KOB-TV Inc., 4 Broadcast Plaza SW, Albuquerque, NM 87104 (KOB-TV Ch. 4 Albuquerque)—100-w, lat. 35° 24' 15", long. 105° 11' 21".

Mexican Springs—See K02IH, Coyote Canyon School.

Mexican Springs—See K09NA, Coyote Canyon School.

Milan—See K06CU, Grants.

Milan—See K09EP, Grants.

Milan—See K11EV, Grants.

Milan—See K67CR, Grants.

Mimbres Valley area & San Lorenzo—K06AW, Mimbres TV Assn., San Lorenzo, NM (KTSM-TV Ch. 9 El Paso, TX)—1-w, lat. 32° 49' 00", long. 107° 57' 00".

Mimbres Valley area & San Lorenzo—K11HK, Mimbres TV Assn., San Lorenzo, NM (KDBC-TV Ch. 4 El Paso, TX)—1-w, lat. 32° 49' 00", long. 107° 57' 00".

Montoya—See K59BD, Hornsby Ranch.

Montoya & Newkirk—K55CV, KOB-TV Inc., 4 Broadcast Plaza SW, Albuquerque, NM 87104 (KOB-TV Ch. 4 Albuquerque)—100-w, lat. 34° 59' 04", long. 104° 08' 00".

Montoya & Newkirk—K57BR, KOAT-TV Inc., 3801 Carlisle Blvd. NE, Albuquerque, NM 87107 (KOAT-TV Ch. 7 Albuquerque)—100-w, lat. 34° 59' 04", long. 104° 08' 00".

Mora—K06HX, Mora TV Assn., Box 157, Mora, NM (KGGM-TV Ch. 13 Albuquerque)—1-w, lat. 35° 57' 31", long. 105° 21' 14".

Mora—K09DZ, Mora TV Assn., Box 157, Mora, NM (KOB-TV Ch. 4 Albuquerque)—1-w, lat. 35° 57' 31", long. 105° 21' 14".

Mora—K11IK, Mora TV Assn., Box 157, Mora, NM (KOAT-TV Ch. 7 Albuquerque)—1-w, lat. 35° 57' 31", long. 105° 21' 14".

Moreno Valley—See K63AX, Eagle Nest.

Mosquero & Roy—K69CG, Regents of U. of New Mexico and Board of Education of the City of Albuquerque, 1130 University NE, Albuquerque, NM 87102 (KNME-TV Ch. 5 Albuquerque)—10-w, lat. 35° 53' 48", long. 104° 11' 09".

Mud Canyon—See K11OD, Carrizozo Indian Community.

Mud Canyon—K13OX, New Mexico Bcstg. Co. Inc., 13 Broadcast Plaza, Albuquerque, NM 87104 (KGGM-TV Ch. 13 Albuquerque)—10-w, lat. 33° 11' 16", long. 105° 42' 55".

Mule Creek—See K02DE, Alma.

Mule Creek—See K05JB, Glenwood.

Mule Creek—See K08GC, Alma.

Mule Creek—See K10IC, Alma.

Naschitti Schools—See K02IH, Coyote Canyon School.

Naschitti Schools—See K09NA, Coyote Canyon School.

Navajo—K04DV, Navajo Tribe, Communications Dept., Box 86, Fort Defiance, AZ (KOB-TV Ch. 4 Albuquerque)—1-w, lat. 35° 54' 25", long. 109° 02' 06".

Navajo—K07GR, Navajo Tribe, Communications Dept., Box 86, Fort Defiance, AZ (KOAT-TV Ch. 7 Albuquerque)—10-w, lat. 35° 54' 25", long. 109° 02' 06".

Navajo—K13GX, Navajo Tribe, Communications Dept., Box 86, Fort Defiance, AZ (KGGM-TV Ch. 13 Albuquerque)—1-w, lat. 35° 54' 25", long. 109° 02' 06".

Newkirk—See K55CV, Montoya.

Newkirk—See K57BR, Montoya.

Newkirk—See K59BD, Hornsby Ranch.

Nolan & Wootan—K58AZ, Regents of U. of New Mexico and Board of Education of the City of Albuquerque, 1130 University NE, Albuquerque, NM 87102 (KNME-TV Ch. 5 Albuquerque)—100-w, lat. 35° 59' 02", long. 104° 54' 13".

Organ—K06EF, Organ TV Assn., Box 236, Organ, NM (KTSM-TV Ch. 9 El Paso, TX)—5-w, lat. 32° 22' 21", long. 106° 45' 10".

Organ—See K57BV, Las Cruces.

Organ—See K61AV, Las Cruces.

Oscura—See K57CF, Carrizozo.

Park View—See K09KJ, Brazos.

Park View—See K60OD, Brazos.

Penasco—K02FP, Penasco Social Action Committee, TV Committee, General Delivery, Rodarte, NM. Lat. 36° 13' 02", long. 105° 43' 59".

Penasco—K06FT, Penasco Social Action Committee, TV Committee, General Delivery, Rodarte, NM (KOB-TV Ch. 4 Albuquerque)—1-w, lat. 36° 13' 02", long. 105° 43' 59".

Penasco—K09IU, Penasco Social Action Committee, TV Committee, General Delivery, Rodarte, NM (KGGM-TV Ch. 13 Albuquerque)—1-w, lat. 36° 13' 02", long. 105° 43' 59".

Penasco—K11IZ, Penasco Social Action Committee, TV Committee, General Delivery, Rodarte, NM (KOAT-TV Ch. 7 Albuquerque)—1-w, lat. 36° 13' 13", long. 105° 43' 59".

Penasco—K41CC, Penasco Social Action Committee, TV Committee, General Delivery, Rodarte, NM (KNME-TV Ch. 5 Albuquerque)—1-w, lat. 36° 13' 02", long. 105° 43' 59".

***Penasco**—K44CZ, Regents of the U. of New Mexico, 1130 University Blvd. NE, Albuquerque, NM 87102 (KNME-TV Ch. 5 Albuquerque)—10-w, lat. 36° 13' 13", long. 105° 43' 59".

Pineywoods Estates—K11RH, Pineywoods Water Assn., Box 121, Cloudcroft, NM (KDBC-TV Ch. 4 El Paso, TX)—1-w, lat. 32° 57' 31", long. 105° 46' 54".

Pinos Altos—See K07EB, Arenas.

Pinos Altos—See K11DU, Arenas.

Pleasanton—See K02DE, Alma.

Pleasanton—See K08GC, Alma.

Pleasonton—See K05JB, Glenwood.

***Portales**—K10NB, New Mexico Bcstg. Co. Inc., Box 910, 212-214 N. Main St., Roswell, NM 88201 (KBIM-TV Ch. 10 Roswell)—10-w, lat. 34° 10' 27", long. 103° 21' 04".

***Portales**—K34BA, KOAT-TV Inc., 3801 Carlisle Blvd. NE, Albuquerque, NM 87107 (KOAT-TV Ch. 7 Albuquerque)—10-w, lat. 34° 09' 48", long. 103° 20' 20".

Portales—K66DO, Prime Time Video Inc., Box 967, Roswell, NM 88202 (KRPV Ch. 27 Roswell)—1000-w, lat. 34° 08' 07", long. 103° 36' 57".

Portales—See K67CS, Dora.

Quemado—K02GB, Independent School District 2, Box 128, Quemado, NM (KNME-TV Ch. 5 Albuquerque)—1-w, lat. 34° 19' 45", long. 108° 33' 48".

Quemado—K06KP, Quemado TV Assn., Box 55, Quemado, NM 87829 (KGGM-TV Ch. 13 Albuquerque)—1-w, lat. 34° 20' 45", long. 108° 34' 15".

Quemado—K09JK, Quemado TV Assn., Box 55, Quemado, NM 87829 (KOB-TV Ch. 4 Albuquerque)—1-w, lat. 34° 20' 45", long. 108° 34' 15".

Quemado—K11JT, Quemado TV Assn., Box 55, Quemado, NM 87829 (KOAT-TV Ch. 7 Albuquerque)—1-w, lat. 34° 20' 45", long. 108° 34' 15".

Quemado—K21DA, Quemado TV Assn., Box 55, Quemado, NM 87829 (KGSW-TV Ch. 14 Albuquerque)—1-w, lat. 34° 20' 45", long. 108° 34' 15".

***Questa**—K25CA, Molycord Inc., Box 469, Questa, NM 87556 (KGGM-TV Ch. 13 Albuquerque)—10-w, lat. 36° 41' 25", long. 105° 35' 43".

Radium Springs—See K65BS, Garfield.

Ramah—K02JT, Ramah Navajo School Board Inc., Box 16, Ramah, NM (KNME-TV Ch. 5 Albuquerque)—1-w, lat. 35° 07' 09", long. 108° 30' 20".

Ramah—K07JQ, Ramah TV Assn., Box 64, Ramah, NM (KOAT-TV Ch. 7 Albuquerque)—1-w, lat. 35° 07' 09", long. 108° 30' 20".

Ramah—K11JF, Ramah TV Assn., Box 64, Ramah, NM (KOB-TV Ch. 4 Albuquerque)—1-w, lat. 35° 07' 09", long. 108° 30' 20".

Ramah & Zuni—K74DJ, KNME-TV Inc., Albuquerque, NM 87102 (KNME-TV Ch. 5 Albuquerque)—20-w, lat. 35° 06' 50", long. 108° 44' 12".

Raton—See K06OB, Maxwell.

Raton—See K08EA, Maxwell.

Raton—See K10BQ, Maxwell.

***Raton**—K18CT, Grace Television Ministries, Box 1576, Raton, NM 87740 (KTBN-TV Ch. 40 Santa Ana-Los Angeles, CA via satellite)—100-w, lat. 36° 40' 54", long. 104° 24' 52".

Raton—K20CV, Regents of the U. of New Mexico and Board of Education of the City of Albuquerque, 1130 University NE, Albuquerque, NM 87102 (KNME-TV Ch. 5 Albuquerque), lat. 36° 40' 56", long. 104° 24' 52".

Raton—K26CW, Regents of the U. of New Mexico and Board of Education of the City of Albuquerque, 1130 University NE, Albuquerque, NM 87102 (KNME-TV Ch. 5 Albuquerque), lat. 36° 40' 56", long. 104° 24' 52".

Raton—See K52DL, Colfax.

Red River—K03CZ, KNME-TV Inc., Albuquerque, NM 87102 (KNME-TV Ch. 5 Albuquerque)—33-w, lat. 36° 43' 38", long. 105° 25' 28".

Red River—K06FZ, Community TV Assn. Cooperative, Box 70, Red River, NM 87558 (KOB-TV Ch. 4 Albuquerque)—1-w, lat. 36° 41' 00", long. 105° 22' 21".

Red River—K08ES, Community TV Assn. Cooperative, Box 70, Red River, NM 87558 (KGGM-TV Ch. 13 Albuquerque)—10-w, lat. 36° 41' 00", long. 105° 22' 21".

Red River—K12OC, Community TV Assn. Cooperative, Box 70, Red River, NM 87558 (KOAT-TV Ch. 7 Albuquerque)—10-w, lat. 36° 41' 00", long. 105° 22' 21".

Reserve—K02EP, Reserve Community TV Service, Box 586, Reserve, NM (KGUN Ch. 9 Tucson, AZ)—1-w, lat. 33° 45' 00", long. 108° 45' 00".

Reserve—K06EI, Reserve Community TV Service, Box 586, Reserve, NM (KOLD-TV Ch. 13 Tucson, AZ)—1-w, lat. 33° 45' 00", long. 108° 45' 00".

Reserve—K11HQ, Reserve Community TV Service, Box 586, Reserve, NM (KVOA-TV Ch. 4 Tucson, AZ)—1-w, lat. 33° 45' 00", long. 108° 45' 00".

Rinconada—See K02LC, Dixon.

Rinconada—See K09LN, Dixon.

Rodeo—K02IG, Rodeo TV Assn., Swan Antenna Systems, Box 5378, Bisbee, AZ (KOLD-TV Ch. 13 Tucson, AZ)—1-w, lat. 31° 53' 43", long. 108° 57' 50".

Rodeo—K07CW, Rodeo TV Assn., Swan Antenna Systems, Box 5378, Bisbee, AZ (KGUN Ch. 9 Tucson, AZ)—1-w, lat. 31° 54' 08", long. 108° 57' 50".

Rodeo—K11FT, Rodeo TV Assn., Swan Antenna Systems, Box 5378, Bisbee, AZ (KVOA-TV Ch. 4 Tucson, AZ)—1-w, lat. 31° 53' 43", long. 108° 57' 50".

Roswell—K13RK, KOAT-TV Inc., 3801 Carlisle Blvd. NE, Albuquerque, NM 87107 (KOAT-TV Ch. 7 Albuquerque)—10-w, lat. 33° 24' 05", long. 104° 22' 45".

***Roswell**—K15CV, Ray Moran, Box 3757, Lubbock, TX (KJTV Ch. 34 Lubbock, TX)—1000-w, lat. 33° 24' 05", long. 104° 22' 45".

Roswell—K56CZ, Mountain States Bcstg., 1377 University Blvd. NE, Albuquerque, NM 87102. 1000-w, lat. 33° 24' 05", long. 104° 22' 33".

Roswell—K62AL, KOAT-TV Inc., 3801 Carlisle Blvd. NE, Albuquerque, NM 87107 (KOAT-TV Ch. 7 Albuquerque)—100-w, lat. 33° 22' 05", long. 104° 37' 55".

Roy—K02EU, Roy Municipal School District 3, Box 96, Roy, NM (KNME-TV Ch. 5 Albuquerque)—1-w, lat. 35° 58' 40", long. 104° 14' 00".

Roy—K06EM, Roy TV Club, Box 7, Roy, NM (KOB-TV Ch. 4 Albuquerque)— 10-w, lat. 35° 57' 50", long. 104° 13' 40".

Roy—K09AW, Roy TV Club, Box 7, Roy, NM (KOAT-TV Ch. 7 Albuquerque)— 10-w, lat. 35° 55' 33", long. 104° 24' 47".

Roy—K11AW, Roy TV Club, Box 7, Roy, NM (KGGM-TV Ch. 13 Albuquerque)—10-w, lat. 35° 55' 33", long. 104° 24' 47".

Roy—See K69CG, Mosquero.

Ruidoso—K16BZ, New Mexico Bcstg. Co. Inc., 13 Broadcast Plaza, Albuquerque, NM 87104 (KGGM-TV Ch. 13 Albuquerque)—100-w, lat. 33° 24' 14", long. 105° 46' 55".

***Ruidoso**—K26CP, Marsh Media of EL Paso, 4140 Rio Bravo, El Paso, TX 79902. 100-w, lat. 33° 22' 21", long. 105° 44' 05".

Ruidoso—K39CV, Paso Del Norte Bcstg. Corp., 54426 N. Mesa, El Paso, TX 79912 (KINT-TV Ch. 26 El Paso, TX)—1000-w, lat. 33° 24' 14", long. 105° 46' 55".

Ruidoso—K45BX, Prime Time Christian Bcstg., 2110 S. Main, Roswell, NM 88201 (KRPV Ch. 27 Roswell)—100-w, lat. 33° 24' 14", long. 105° 46' 55".

Ruidoso—See K53BN, Capitan.

Ruidoso—See K55AC, Capitan.

Ruidoso—See K58AH, Capitan.

Ruidoso—K61EM, Eastern New Mexico University, 15th & Ave. O, Portales, NM

88130 (KENW Ch. 3 Portales)—100-w, lat. 33° 24' 14", long. 105° 46' 55".

Ruidoso—See K64AS, Capitan.

San Jon—K28BA, Canaan Communications Inc., Box 751, Amarillo, TX 79189 (KAMR-TV Ch. 4 Amarillo, TX)—20-w, lat. 35° 05' 23", long. 103° 56' 24".

San Lorenzo—See K06AW, Mimbres Valley.

San Lorenzo—K07FH, Mimbres TV Assn., San Lorenzo, NM (KVIA-TV Ch. 7 El Paso, TX)—1-w, lat. 32° 49' 00", long. 107° 57' 00".

San Lorenzo—See K11HK, Mimbres Valley.

San Mateo—K06MG, Television Viewers Assn., Lee Ranch, San Mateo, NM 87050 (KGGM-TV Ch. 13 Albuquerque)—1000-w, lat. 35° 20' 35", long. 107° 36' 41".

San Mateo—K09VG, Television Viewers Assn., Lee Ranch, San Mateo, NM 87050 (KOB-TV Ch. 4 Albuquerque)—10-w, lat. 35° 20' 53", long. 107° 36' 41".

***Santa Fe**—K09US, KOAT-TV Inc., 3801 Carlisle Blvd. NE, Albuquerque, NM 87107 (KOAT-TV Ch. 7 Albuquerque)—10-w, lat. 35° 40' 00", long. 106° 00' 50".

Santa Fe—K52BS, Echonet Corp., Box 255, Evergreen, CO 80439 (KUBD Ch. 59 Denver, CO), lat. 35° 41' 16", long. 105° 56' 04". Note: Licensed as LPTV.

Santa Rita—See K02ES, Fort Bayard.

Santa Rita—See K07EB, Arenas.

Santa Rita—See K11DU, Arenas.

Santa Rosa—K56ER, Santa Rosa Chamber of Commerce, 486 Parker Ave., Santa Rosa, NM (KOB-TV Ch. 4 Albuquerque)—100-w, lat. 34° 57' 20", long. 104° 40' 55".

Santa Rosa—K62CU, Santa Rosa Chamber of Commerce, 486 Parker Ave., Santa Rosa, NM (KGGM-TV Ch. 13 Albuquerque)—100-w, lat. 34° 57' 20", long. 104° 40' 55".

Santa Rosa—K64DV, Santa Rosa Chamber of Commerce, 486 Parker Ave., Santa Rosa, NM (KOAT-TV Ch. 7 Albuquerque)—100-w, lat. 34° 57' 20", long. 104° 40' 55".

Santa Rosa—K74BO, KNME-TV Inc., Albuquerque, NM 87102 (KNME-TV Ch. 5 Albuquerque)—20-w, lat. 34° 57' 20", long. 104° 40' 55".

Santa Rosa Heights—K09KC, KOB-TV Inc., 4 Broadcast Plaza SW, Albuquerque, NM 87104 (KOB-TV Ch. 4 Albuquerque)—1-w, lat. 34° 56' 50", long. 104° 36' 30".

Sheep Springs—See K02IH, Coyote Canyon School.

Sheep Springs—See K09NA, Coyote Canyon School.

Sheridan—K69CI, Regents of U. of New Mexico and Board of Education of the City of Albuquerque, 1130 University NE, Albuquerque, NM 87102 (KNME-TV Ch. 5 Albuquerque)—100-w, lat. 35° 24' 15", long. 105° 11' 21".

Shiprock—K09BZ, Shiprock Non-Profit TV Assn., Box 806, Shiprock, NM (KGGM-TV Ch. 13 Albuquerque)—100-w, lat. 36° 27' 30", long. 109° 05' 37".

Shiprock—K11CF, Shiprock Non-Profit TV Assn., Box 806, Shiprock, NM (KOAT-TV Ch. 7 Albuquerque)—100-w, lat. 36° 27' 30", long. 109° 05' 37".

Shiprock—K45CU, Regents of U. of New Mexico and Board of Education of the City of Albuquerque, 1130 University Blvd. NE, Albuquerque, NM 87102 (KNME-TV Ch. 5 Albuquerque)—100-w, lat. 36° 27' 30", long. 109° 05' 37".

Shiprock—K69AF, KOB-TV Inc., 4 Broadcast Plaza SW, Albuquerque, NM 87104 (KOBF Ch. 12 Farmington)—100-w, lat. 36° 27' 30", long. 109° 05' 37".

Silver City—See K02ES, Fort Bayard.

Silver City—See K07EB, Arenas.

Silver City—K10KF, KOB-TV Inc., 4 Broadcast Plaza SW, Albuquerque, NM 87104 (KOB-TV Ch. 4 Albuquerque)—100-w, lat. 32° 51' 48", long. 108° 14' 28".

Silver City—See K11DU, Arenas.

Silver City—K12LL, Regents of New Mexico State U., Box TV22, Las Cruces, NM 88003 (KRWG-TV Ch. 22 Las Cruces)—100-w, lat. 32° 51' 49", long. 108° 14' 27".

Silver City—K25DI, KGSW-TV Inc., Box 25200, Albuquerque, NM 87125 (KGSW-TV Ch. 14 Albuquerque)—100-w, lat. 32° 50' 40", long. 108° 14' 18".

South Fork—See K67BD, Cedar Canyon.

Springer—K03BP, Springer Community TV Club, Box 444, Springer, NM (KGGM-TV Ch. 13 Albuquerque)—1-w, lat. 36° 20' 45", long. 104° 36' 15".

Springer—See K06DB, Maxwell.

Springer—See K08EA, Maxwell.

Springer—See K10BQ, Maxwell.

Springer & rural area—K08BC, Springer Community TV Club, Box 444, Springer, NM (KOB-TV Ch. 4 Albuquerque)—1-w, lat. 36° 20' 45", long. 104° 36' 15".

Taos—K08KX, KOAT-TV Inc., 3801 Carlisle Blvd. NE, Albuquerque, NM 87107 (KOAT-TV Ch. 7 Albuquerque)—1-w, lat. 36° 23' 51", long. 105° 32' 34".

Taos—K09EQ, New Mexico Bcstg. Co. Inc., 13 Broadcast Plaza, Albuquerque, NM 87104 (KGGM-TV Ch. 13 Albuquerque)—1-w, lat. 36° 21' 12", long. 105° 50' 36". Requests CP for change to lat. 36° 34' 58", long. 105° 35' 38". BPTT-891208XO.

***Taos**—K12OG, Mountain States Bcstg., 1377 University Blvd., Albuquerque, NM 87102. Lat. 36° 34' 58", long. 105° 35' 38".

***Taos**—K33BN, Taos Community TV Inc., Box 1272, Taos, NM 87571 (KOAT-TV Ch. 7 Albuquerque)—100-w, lat. 36° 23' 51", long. 105° 32' 34".

***Taos**—K58DW, Son Bcstg. Inc., Box 4338, Albuquerque, NM 87106 (KCHF Ch. 11 Santa Fe)—10-w, lat. 36° 23' 51", long. 105° 32' 34".

Taos—K69CJ, Regents of U. of New Mexico and Board of Education of the City of Albuquerque, 1130 University Blvd. NE, Albuquerque, NM 87102 (KNME-TV Ch. 5 Albuquerque)—20-w, lat. 36° 23' 51", long. 105° 32' 34".

Thoreau—K55BP, Navajo Tribe, Communications Dept., Box 86, Fort Defiance, AZ (KOB-TV Ch. 4 Albuquerque)—100-w, lat. 35° 27' 59", long. 108° 14' 25".

Thoreau—K57AL, Navajo Tribe, Communications Dept., Box 86, Fort Defiance, AZ (KOAT-TV Ch. 7 Albuquerque)—100-w, lat. 35° 27' 59", long. 108° 14' 25".

Thoreau—K59BH, Navajo Tribe, Communications Dept., Box 86, Fort Defiance, AZ (KGGM-TV Ch. 13 Albuquerque)—100-w, lat. 35° 27' 59", long. 108° 14' 25".

Three Rivers—See K57CF, Carrizozo.

Tierra Amarilla—See K09KJ, Brazos.

Tierra Amarilla—K60DD, KOAT-TV Inc., 3801 Carlisle Blvd. NE, Albuquerque, NM 87107 (KOAT-TV Ch. 7 Albuquerque)—100-w, lat. 36° 53' 58", long. 106° 36' 05".

Timberon—K12MP, Vision Bcstg., lat. 32° 38' 54", long. 105° 40' 50".

Tohatchi—See K02IH, Coyote Canyon School.

Tohatchi—See K09NA, Coyote Canyon School.

***Tohatchi**—K18CX, Mountain States Bcstg., 1377 University Blvd., Albuquerque, NM 87102 (KGSW-TV Ch. 14 Albuquerque)—100-w, lat. 35° 54' 30", long. 108° 46' 28".

Tohatchi—K53AW, El Paso Natural Gas Co., Box 1492, El Paso, TX 79978 (KNME-TV Ch. 5 Albuquerque)—1-w, lat. 35° 36' 15", long. 108° 41' 10".

Tohatchi—K64BM, El Paso Natural Gas Co., Box 1492, El Paso, TX 79978 (KOAT-TV Ch. 7 Albuquerque)—1-w, lat. 35° 36' 15", long. 108° 41' 10".

Tohatchi—K66AN, Navajo Tribe, Communications Dept., Box 86, Fort Defiance, AZ. Lat. 35° 54' 29", long. 108° 46' 21".

Tohatchi—K66BX, El Paso Natural Gas Co., Box 1492, El Paso, TX 79978 (KGGM-TV Ch. 13 Albuquerque)—1-w, lat. 35° 36' 15", long. 108° 41' 10".

Tohatchi—K68BU, El Paso Natural Gas Co., Box 1492, El Paso, TX 79978 (KOB-TV Ch. 4 Albuquerque)—1-w, lat. 35° 36' 15", long. 108° 41' 10".

Tres Piedras—K53BA, Regents of U. of New Mexico and Board of Education of the City of Albuquerque, 1130 University NE, Albuquerque, NM 87102 (KNME-TV Ch. 5 Albuquerque)—20-w, lat. 36° 51' 25", long. 106° 01' 12".

Truth or Consequences—K17BH, KNME-TV Inc., Albuquerque, NM 87102 (KNME-TV Ch. 5 Albuquerque)—10-w, lat. 33° 08' 48", long. 107° 17' 06".

***Truth or Consequences**—K23BQ, Marsh Media of El Paso, 4140 Rio Bravo, El Paso, TX 79902 (KVIA-TV Ch. 7 El Paso, TX)—100-w, lat. 32° 58' 09", long. 107° 13' 34".

Truth or Consequences—K27BN, City of Truth or Consequences, 605 Sims St., Truth or Consequences, NM 87901 (KGSW-TV Ch. 14 Albuquerque)—100-w, lat. 33° 08' 48", long. 107° 17' 06".

***Truth or Consequences**—K29BS, Lynn Dubois, lat. 33° 08' 48", long. 107° 17' 06".

Truth or Consequences—K51BQ, City of Truth or Consequences, 605 Sims St., Truth or Consequences, NM 87901 (KOB-TV Ch. 4 Albuquerque)—100-w, lat. 33° 08' 48", long. 107° 17' 06".

Truth or Consequences—K54CC, City of Truth or Consequences, 605 Sims St., Truth or Consequences, NM 87901 (KGGM-TV Ch. 13 Albuquerque)—100-w, lat. 33° 08' 48", long. 107° 17' 06".

Truth or Consequences—K59CN, Regents of New Mexico State U., Box TV22, Las Cruces, NM 88003 (KRWG-TV Ch. 22 Las Cruces)—100-w, lat. 33° 08' 48", long. 107° 17' 06".

Truth or Consequences—K64CG, City of Truth or Consequences, 605 Sims St., Truth or Consequences, NM 87901 (KOAT-TV Ch. 7 Albuquerque)—100-w, lat. 33° 08' 48", long. 107° 17' 06".

Truth or Consequences—K80AC, City of Truth or Consequences, 605 Sims St., Truth or Consequences, NM 89701. Lat. 33° 09' 35", long. 107° 17' 40".

Tucumcari—K42CR, UHF TV Assn., 111 N. First St., Tucumcari, NM. 100-w, lat. 35° 08' 20", long. 103° 41' 45".

Tucumcari—K44CJ, New Mexico Bcstg. Co. Inc., 13 Broadcast Plaza, Albuquerque, NM 87104 (KGGM-TV Ch. 13 Albuquerque)—100-w, lat. 35° 08' 20", long. 103° 41' 45". Requests CP for change to lat. 35° 08' 02", long. 103° 41' 56". BPTT-910502QI.

Tucumcari—K46BU, UHF TV Assn., 111 N. First St., Tucumcari, NM (KGGM-TV Ch. 13 Albuquerque)—20-w, lat. 35° 08' 20", long. 103° 41' 45".

Tucumcari—K50CG, UHF TV Assn., 111 N. First St., Tucumcari, NM (KAMR-TV Ch. 4 Amarillo, TX)—10-w, lat. 35° 12' 12", long. 103° 47' 38".

Tucumcari—K50CX, UHF TV Assn., 111 N. First St., Tucumcari, NM. 100-w, lat. 35° 08' 20", long. 103° 41' 45".

***Tucumcari**—K63BR, Regents of Eastern New Mexico U., KENW, Eastern New Mexico U., Portales, NM 88130 (KENW Ch. 3

Portales)—100-w, lat. 35° 08' 07", long. 103° 41' 54".

Tucumcari—K67AI, UHF TV Assn., 111 N. First St., Tucumcari, NM (KOB-TV Ch. 4 Albuquerque)—100-w, lat. 35° 08' 20", long. 103° 41' 45".

Tucumcari vicinity—K69BC, UHF TV Assn., 111 N. First St., Tucumcari, NM (KVII-TV Ch. 7 Amarillo, TX)—100-w, lat. 35° 08' 20", long. 103° 41' 45".

Tularosa—See K67AX, Alamogordo.

Ute Park—K02EH, Ute Park TV Assn., Box 8, Ute Park, NM (KOAT-TV Ch. 7 Albuquerque)—1-w, lat. 36° 33' 30", long. 109° 11' 45".

Ute Park—K08HW, Ute Park TV Assn., Box 8, Ute Park, NM (KGGM-TV Ch. 13 Albuquerque)—1-w, lat. 36° 33' 30", long. 105° 11' 45".

Ute Park—K10IS, Ute Park TV Assn., Box 8, Ute Park, NM (KOB-TV Ch. 4 Albuquerque)—1-w, lat. 36° 33' 30", long. 105° 11' 45".

Vermejo Park—K06FV, Vermejo Park Corp., 900 Southwest Tower, Houston, TX (KOB-TV Ch. 4 Albuquerque)—1-w, lat. 36° 53' 37", long. 104° 58' 24".

Vermejo Park—K09IY, Vermejo Park Corp., 900 Southwest Tower, Houston, TX (KGGM-TV Ch. 13 Albuquerque)—1-w, lat. 36° 53' 37", long. 104° 58' 24".

Vermejo Park—K11JB, Vermejo Park Corp., 900 Southwest Tower, Houston, TX (KOAT-TV Ch. 7 Albuquerque)—1-w, lat. 36° 53' 37", long. 104° 58' 24".

Virden—See K57CU, Duncan, AZ.

Virden—See K65CM, Duncan, AZ.

Virden—See K67CP, Duncan, AZ.

Virden—See K69DG, Duncan, AZ.

Wagon Mound—K06BN, Wagon Mound TV Club, Wagon Mound, NM (KGGM-TV Ch. 13 Albuquerque)—1-w, lat. 36° 00' 30", long. 104° 40' 55".

Wagon Mound—K09CR, Wagon Mound TV Club, Wagon Mound, NM (KOB-TV Ch. 4 Albuquerque)—1-w, lat. 36° 00' 30", long. 104° 40' 55".

Wagon Mound—K11MD, Wagon Mound TV Club, Wagon Mound, NM (KOAT-TV Ch. 7 Albuquerque)—1-w, lat. 36° 00' 30", long. 104° 40' 55".

Wagon Mound—K68BO, Regents of U. of New Mexico and Board of Education of the City of Albuquerque, 1130 University Blvd. NE, Albuquerque, NM 87102 (KNME-TV Ch. 5 Albuquerque)—10-w, lat. 36° 00' 23", long. 104° 29' 42".

Wootan—See K58AZ, Nolan.

Zuni—K02EY, Zuni Communications Authority, Zuni, NM (KGGM-TV Ch. 13 Albuquerque)—1-w, lat. 35° 06' 50", long. 108° 44' 12".

Zuni—See K74DJ, Ramah.

Zuni Pueblo—K09FR, Zuni Communications Authority, Zuni, NM (KOAT-TV Ch. 7 Albuquerque)—1-w, lat. 35° 06' 50", long. 108° 44' 12".

Zuni Pueblo—K11CD, Zuni Communications Authority, Zuni, NM (KOB-TV Ch. 4 Albuquerque)—1-w, lat. 35° 06' 50", long. 108° 44' 12".

New York

Addison—W58AD, WSKG Public Telecommunications Council, Box 3000, Binghamton, NY 13902 (WSKG Ch. 46 Binghamton)—10-w, lat. 42° 07' 03", long. 77° 14' 06".

***Afton & Bainbridge**—W63AO, BOCES, Sole Supervisory District of Delaware, Chenango, Madison & Otsego Counties, RD 3, E. River Rd., Norwich, NY (WSKG Ch. 46 Binghamton)—10-w, lat. 42° 17' 07", long. 75° 26' 50".

Albany—W64BH, Trinity Bcstg. Network Inc., Box A, Santa Ana, CA 92711 (KTBN-TV Ch. 40 Santa Ana-Los Angeles, CA via satellite)—1000-w, lat. 42° 38' 12", long. 73° 59' 45".

Allentown, Andover Relay & Bolivar Relay—W59AH, Western New York Public Bcstg. Assn., Box 1263, Buffalo, NY (WXXI-TV Ch. 21 Rochester)—10-w, lat. 42° 04' 16", long. 78° 03' 57".

Almond—W69AE, WSKG Public Telecommunications Council, Box 3000, Binghamton, NY 13902 (WSKG Ch. 46 Binghamton)—10-w, lat. 42° 24' 09", long. 77° 39' 50".

Amsterdam, Fort Johnson, Rockton & South Amsterdam—W04AW, Enlarged City School District of City of Amsterdam, Amsterdam, NY (WMHT Ch. 17 Schenectady-Albany)—1-w, lat. 42° 56' 49", long. 74° 11' 49".

Andes—W83AL, WSKG Public Telecommunications Council, 531 Gates Rd., Vestal, NY 13850 (WSKG Ch. 46 Binghamton)—100-w, lat. 42° 13' 16", long. 74° 44' 10".

Andover—W61AJ, Western New York Public Bcstg. Assn., 184 Barton St., Buffalo, NY 14213 (WNED-TV Ch. 17 Buffalo)—100-w, lat. 42° 08' 25", long. 77° 49' 25".

Andover Relay—See W59AH, Allentown.

Angelica & Belfast—W65AJ, Western New York Public Bcstg. Assn., Box 1263, Buffalo, NY (WXXI-TV Ch. 21 Rochester)—100-w, lat. 42° 19' 33", long. 78° 03' 08".

Arcade, Delevan & Yorkshire—W73AR, Western New York Public Bcstg. Assn., Box 1263, Buffalo, NY (WNED-TV Ch. 17 Buffalo)—100-w, lat. 42° 30' 18", long. 78° 25' 52".

Arkville, Fleischmanns & Margaretville—W69AI, WSKG Public Telecommunications Council, 531 Gates Rd., Vestal, NY 13850 (WSKG Ch. 46 Binghamton)—100-w, lat. 42° 09' 22", long. 74° 36' 42".

***Athens, Catskill & Hudson**—W60AN, Viacom Bcstg. Inc., 15 N. Pearl St., Menands, NY (WNYT Ch. 13 Albany-Schenectady)—100-w, lat. 42° 12' 04", long. 73° 49' 04".

Avoca & Cohocton—W55AC, WSKG Public Telecommunications Council, Box 3000, Binghamton, NY 13902 (WSKG Ch. 46 Binghamton)—100-w, lat. 42° 27' 57", long. 77° 30' 02".

Bainbridge—See W63AO, Afton.

Belden—W62AX, WSKG Public Telecommunications Council, Box 3000, Binghamton, NY 13902 (WSKG Ch. 46 Binghamton)—10-w, lat. 42° 13' 30", long. 75° 42' 32".

Belfast—See W65AJ, Angelica.

Belmont & Friendship—W62AS, Western New York Public Bcstg. Assn., 184 Barton St., Buffalo, NY 14213 (WNED-TV Ch. 17 Buffalo)—100-w, lat. 42° 12' 35", long. 78° 03' 46".

Berkshire & Newark Valley—W65AN, WSKG Public Telecommunications Council, Box 3000, Binghamton, NY 13902 (WSKG Ch. 46 Binghamton)—10-w, lat. 42° 16' 29", long. 76° 11' 38".

Binghamton—W14AH, Trinity Bcstg. Network Inc., Box C-11949, Santa Ana, CA 92711 (KTBN-TV Ch. 40 Santa Ana-Los Angeles, CA via satellite)—642-w, lat. 42° 03' 22", long. 75° 56' 39".

Binghamton & Johnson City—W57AF, WSKG Public Telecommunications Council, Box 3000, Binghamton, NY 13902 (WSKG Ch. 46 Binghamton)—100-w, lat. 42° 07' 51", long. 75° 55' 51".

Bloomville & South Kortright—W81AH, WSKG Public Telecommunications Council, 531 Gates Rd., Vestal, NY 13850 (WSKG Ch. 46 Binghamton)—100-w, lat. 42° 19' 15", long. 74° 44' 44".

Blue Mountain Lake—W08BR, Blue Mountain Lake Assn. Inc., Main St., Blue Mountain Lake, NY (WMHT Ch. 17 Schenectady-Albany)—1-w, lat. 43° 52' 21", long. 74° 26' 07".

Blue Mountain Lake—W10AV, Blue Mountain Lake Assn. Inc., Main St., Blue Mountain Lake, NY (WCDC Ch. 19 Adams, MA)—1-w, lat. 43° 52' 21", long. 74° 26' 07".

Blue Mountain Lake—W12BC, Blue Mountain Lake Assn. Inc., Main St., Blue Mountain Lake, NY (WTVH Ch. 5 Syracuse)—1-w, lat. 43° 52' 21", long. 74° 26' 07".

Bolivar & Richburg—W68AJ, Western New York Public Bcstg. Assn., 184 Barton St., Buffalo, NY 14213 (WNED-TV Ch. 17 Buffalo)—10-w, lat. 42° 04' 09", long. 78° 11' 04".

Bolivar Relay—See W59AH, Allentown.

Bronx & Upper Manhattan—W64AA, Fox Television Stations, 205 E. 67th St., New York, NY 10021 (WNYW Ch. 5 New York)—1000-w, lat. 40° 44' 54", long. 73° 59' 10".

Bronx & Upper Manhattan—W71AK, GTH-101 Inc., 1440 Broadway, New York, NY 10018 (WWOR-TV Ch. 9 New York, NY-Secaucus, NJ)—1000-w, lat. 40° 44' 54", long. 73° 59' 10".

Bronx & Upper Manhattan—W73AP, WPIX Inc., 220 E. 42nd Street, New York, NY 10017 (WPIX Ch. 11 New York)—1000-w, lat. 40° 44' 54", long. 73° 59' 10".

Brownsville—W54AY, Island Bcstg. Co., 603 Cantiague Rock Rd., Westbury, NY 11590 (W44AI Ch. 44 Plainview-Hicksville)—100-w, lat. 40° 40' 30", long. 073° 54' 50". Note: Licensed as LPTV.

Cameron—W57AD, WSKG Public Telecommunications Council, Box 3000, Binghamton, NY 13902 (WSKG Ch. 46 Binghamton)—10-w, lat. 42° 11' 19", long. 77° 24' 19".

Canaseraga—W57AC, WSKG Public Telecommunications Council, Box 3000, Binghamton, NY 13902 (WSKG Ch. 46 Binghamton)—1-w, lat. 42° 28' 44", long. 77° 45' 14".

Canisteo & Hornell—W66AD, WSKG Public Telecommunications Council, Box 3000, Binghamton, NY 13902 (WSKG Ch. 46 Binghamton)—100-w, lat. 42° 16' 02", long. 77° 37' 55".

Carle Place—See W38AM, Westbury.

Catskill—See W60AN, Athens.

Cattaraugus & Little Valley—W81AJ, Western New York Public Bcstg. Assn., Box 1263, Buffalo, NY (WNED-TV Ch. 17 Buffalo)—100-w, lat. 42° 16' 47", long. 78° 51' 20".

Cayuga & Union Springs—W69AN, Rev. Sonny Persad, 234 S. Street Rd., Auburn, NY (WCNY-TV Ch. 24 Syracuse)—10-w, lat. 42° 54' 09", long. 76° 42' 46".

Centralia—W46AB, BOCES of Chautauqua County, Box 250, Fredonia, NY (WNED-TV Ch. 17 Buffalo)—1000-w, lat. 42° 22' 09", long. 79° 23' 16".

Chambers—W56AK, WSKG Public Telecommunications Council, Box 3000, Binghamton, NY 13902 (WSKG Ch. 46 Binghamton)—1-w, lat. 42° 15' 08", long. 76° 58' 27".

Cherry Creek & Ellington—W62AE, Western New York Public Bcstg. Assn., Box 1263, Buffalo, NY (WNED-TV Ch. 17 Buffalo)—100-w, lat. 42° 14' 50", long. 79° 06' 48".

Cherry Valley—W83AT, WSKG Public Telecommunications Council, 531 Gates Rd., Vestal, NY 13850 (WSKG Ch. 46 Binghamton)—100-w, lat. 42° 47' 43", long. 74° 47' 10".

Clymer—W62AD, Western New York Public Bcstg. Assn., Box 1263, Buffalo, NY (WNED-TV Ch. 17 Buffalo)—1-w, lat. 42° 02' 05", long. 79° 38' 20".

Cohocton—See W55AC, Avoca.

Cooperstown—W47AV, Roy H. Park Bcstg. of Utica-Rome Inc., Smith-Hill Rd., Utica, NY 13502 (WUTR Ch. 20 Utica-Rome)—1000-w, lat. 42° 40' 06", long. 75° 00' 52".

Cooperstown, Milford & Portlandville—W81AM, WSKG Public Telecommunications Council, 531 Gates Rd., Vestal, NY 13850 (WSKG Ch. 46 Binghamton)—100-w, lat. 42° 33' 45", long. 74° 55' 49".

Corning—W68AD, WSKG Public Telecommunications Council, Box 3000, Binghamton, NY 13902 (WSKG Ch. 46 Binghamton)—100-w, lat. 42° 08' 33", long. 77° 04' 42".

Crown Point—See W60AO, Port Henry.

Cuba—W60AJ, Western New York Public Bcstg. Assn., Box 1263, Buffalo, NY (WXXI-TV Ch. 21 Rochester)—100-w, lat. 42° 10' 48", long. 78° 16' 17".

Davenport Center—See W04AZ, Davenport.

Davenport, Davenport Center & South Worcester—W04AZ, WSKG Public Telecommunications Council, 531 Gates Rd., Vestal, NY 13850 (WSKG Ch. 46 Binghamton)—3-w, lat. 42° 29' 04", long. 74° 50' 57".

Delevan—See W73AR, Arcade.

***Delhi**—W56AY, BOCES, Sole Supervisory District of Delaware, Chenango, Madison & Otsego Counties, RD 3, E. River Rd., Norwich, NY (WSKG Ch. 46 Binghamton)—10-w, lat. 42° 14' 12", long. 74° 55' 30".

Delhi—W67AD, WSKG Public Telecommunications Council, 531 Gates Rd., Vestal, NY 13850 (WSKG Ch. 46 Binghamton)—100-w, lat. 42° 17' 21", long. 74° 55' 20".

***Dolgeville, Herkimer & Little Falls**—W63AN, Viacom Bcstg. Inc., 15 N. Pearl St., Menands, NY (WNYT Ch. 13 Albany-Schenectady)—100-w, lat. 43° 02' 57", long. 75° 49' 43".

***Downsville**—W62AZ, BOCES, Sole Supervisory District of Delaware, Chenango, Madison & Otsego Counties, RD 3, E. River Rd., Norwich, NY (WSKG Ch. 46 Binghamton)—1-w, lat. 42° 07' 12", long. 75° 00' 49".

***Dryden**—W65AE, BOCES of Tompkins-Seneca-Tioga Counties, 555 S. Warren Rd., Ithaca, NY (WCNY-TV Ch. 24 Syracuse)—100-w, lat. 42° 28' 14", long. 76° 20' 03".

Dundee—W56BE, Village of Dundee, 10 Union St., Dundee, NY (WCNY-TV Ch. 24 Syracuse)—10-w, lat. 42° 30' 56", long. 76° 59' 28".

Earlsville, Sherbourne & Smyrna—W56BD, BOCES, Sole Supervisory District of Delaware, Chenango, Madison & Otsego Counties, RD 3, E. River Rd., Norwich, NY (WSKG Ch. 46 Binghamton)—100-w, lat. 42° 40' 54", long. 75° 32' 53".

East Binghamton—W63AG, WSKG Public Telecommunications Council, Box 3000, Binghamton, NY 13902 (WSKG Ch. 46 Binghamton)—10-w, lat. 42° 06' 43", long. 75° 52' 06".

East Corning—W56AJ, WSKG Public Telecommunications Council, Box 3000, Binghamton, NY 13902 (WSKG Ch. 46 Binghamton)—10-w, lat. 42° 07' 05", long. 76° 57' 18".

East Meadow—See W38AM, Westbury.

East Springfield, Springfield & Springfield Center—W67AA, WSKG Public Telecommunications Council, 531 Gates Rd., Vestal, NY 13850 (WSKG Ch. 46 Binghamton)—100-w, lat. 42° 49' 10", long. 74° 50' 42".

East Worcester, Schenevus & Worcester—W79AY, WSKG Public Telecommunications Council, 531 Gates Rd., Vestal, NY 13502 (WSKG Ch. 46 Binghamton)—100-w, lat. 42° 34' 46", long. 74° 44' 11".

Edmeston & West Burlington—W75AQ, WSKG Public Telecommunications Council, 531 Gates Rd., Vestal, NY 13502 (WSKG Ch. 46 Binghamton)—100-w, lat. 42° 41' 25", long. 75° 11' 29".

Ellicottville—W81AK, Western New York Public Bcstg. Assn., Box 1263, Buffalo, NY (WNED-TV Ch. 17 Buffalo)—100-w, lat. 42° 16' 32", long. 78° 39' 38".

***Ellicottville**—W83AR, BOCES, lat. 42° 15' 20", long. 78° 37' 50".

Ellington—See W62AE, Cherry Creek.

Elmira—W30AA, WSKG Public Telecommunications Council, Box 3000, Binghamton, NY 13902 (WSKG Ch. 46 Binghamton)—1000-w, lat. 42° 06' 20", long. 76° 52' 17".

Elmira—W58AE, WSKG Public Telecommunications Council, Box 3000, Binghamton, NY 13902 (WSKG Ch. 46 Binghamton)—100-w, lat. 42° 07' 36", long. 76° 47' 36".

Endicott & Vestal—W67AM, WSKG Public Telecommunications Council, Box 3000, Binghamton, NY 13902 (WSKG Ch. 46 Binghamton)—100-w, lat. 42° 04' 16", long. 76° 03' 57".

Fabius—W60BC, Michael J. Devine, 2112 Pompey Center Rd., Fabius, NY 13063 (KTBN-TV Ch. 40 Santa Ana-Los Angeles, CA via satellite)—100-w, lat. 43° 50' 30", long. 75° 54' 48".

Fillmore—W62AQ, Western New York Public Bcstg. Assn., Box 1263, Buffalo, NY (WXXI-TV Ch. 21 Rochester)—10-w, lat. 42° 28' 33", long. 78° 02' 09".

Findley Lake—W60AC, Western New York Public Bcstg. Assn., 184 Barton St., Buffalo, NY 14213 (WNED-TV Ch. 17 Buffalo)—10-w, lat. 42° 05' 46", long. 79° 44' 15".

Fleischmanns—See W69AI, Arkville.

Fleischmanns & Margaretville—W07AT, BOCES, 2nd Supervisory District, Greene, Delaware, Schoharie & Otsego Counties, Rexmere Park, Stamford, NY (WMHT Ch. 17 Schenectady-Albany; WNET Ch. 13 New York, NY-Newark, NJ; WCNY-TV Ch. 24 Syracuse)—1-w, lat. 42° 09' 22", long. 74° 36' 42".

Forestville—W62AF, BOCES of Chautauqua County, Box 250, Fredonia, NY (WNED-TV Ch. 17 Buffalo)—10-w, lat. 42° 28' 11", long. 79° 11' 32".

Fort Johnson—See W04AW, Amsterdam.

Frankfort—W55AN, Viacom Bcstg. Inc., Box 4035, Albany, NY 12204. Lat. 43° 03' 30", long. 75° 07' 57".

***Franklin**—W56BA, BOCES, Sole Supervisory District of Delaware, Chenango, Madison & Otsego Counties, RD 3, E. River Rd., Norwich, NY (WSKG Ch. 46 Binghamton)—10-w, lat. 42° 18' 44", long. 75° 11' 04".

***Franklinville**—W83AQ, BOCES, lat. 42° 21' 27", long. 78° 25' 55".

Franklinville & Machias—W81AI, Western New York Public Bcstg. Assn., Box 1263, Buffalo, NY (WNED-TV Ch. 17 Buffalo)—100-w, lat. 42° 21' 27", long. 78° 25' 55".

Friendship—See W62AS, Belmont.

Genoa—W56AP, Rev. Sonny Persad, 234 S. Street Rd., Auburn, NY (WCNY-TV Ch. 24 Syracuse)—10-w, lat. 42° 40' 13", long. 76° 33' 04".

***Georgetown & South Otselic**—W58AL, BOCES, Sole Supervisory District of Delaware, Chenango, Madison & Otsego Counties, RD 3, E. River Rd., Norwich, NY (WSKG Ch. 46 Binghamton)—10-w, lat. 42° 40' 04", long. 75° 44' 01".

***Gilbertsville & Mount Upton**—W56AX, BOCES, Sole Supervisory District of Delaware, Chenango, Madison & Otsego Counties, RD 3, E. River Rd., Norwich, NY (WSKG Ch. 46 Binghamton)—10-w, lat. 42° 23' 31", long. 75° 21' 53".

Gilboa, Grand Gorge, Prattsville & Roxbury—W04AS, WSKG Public Telecommunications Council, 531 Gates Rd. Vestal, NY 13850 (WSKG Ch. 46 Binghamton)—3-w, lat. 42° 21' 28", long. 74° 32' 21".

Glens Falls (vicinity of)—W04BD, Mohawk-Hudson Council on Educational TV Inc., Box 17, Schenectady, NY 12301-0017 (WMHT Ch. 17 Schenectady-Albany)—10-w, lat. 43° 18' 17", long. 73° 45' 07".

Gloversville & Johnstown—W07AV, Viacom Bcstg. Inc., Box 4035, Albany, NY 12204 (WNYT Ch. 13 Albany-Schenectady)—1-w, lat. 43° 02' 29", long. 74° 22' 01".

Grand Gorge—See W04AS, Gilboa.

Great Valley Twp.—W72AQ, Western New York Public Bcstg. Assn., Box 1263, Buffalo, NY (WNED-TV Ch. 17 Buffalo)—100-w, lat. 42° 15' 03", long. 78° 42' 54".

Greenwood—W55AD, WSKG Public Telecommunications Council, Box 3000, Binghamton, NY 13902 (WSKG Ch. 46 Binghamton)—1-w, lat. 42° 08' 36", long. 77° 39' 10".

***Guilford**—W59AO, BOCES, Sole Supervisory District of Delaware, Chenango, Madison & Otsego Counties, RD 3, E. River Rd., Norwich, NY (WSKG Ch. 46 Binghamton)—1-w, lat. 42° 23' 55", long. 75° 29' 49".

Hammondsport—W56AI, WSKG Public Telecommunications Council, Box 3000, Binghamton, NY 13902 (WSKG Ch. 46 Binghamton)—10-w, lat. 42° 22' 56", long. 77° 14' 33".

Harpursville—W66AO, WSKG Public Telecommunications Council, Box 3000, Binghamton, NY 13902 (WSKG Ch. 46 Binghamton)—1-w, lat. 42° 10' 39", long. 75° 36' 37".

Hawleyton—W66AE, WSKG Public Telecommunications Council, Box 3000, Binghamton, NY 13902 (WSKG Ch. 46 Binghamton)—10-w, lat. 42° 00' 38", long. 75° 54' 38".

Hempstead—See W38AM, Westbury.

Herkimer—W04AE, Young Bcstg. of Albany Inc., 3 E. 54th St., New York, NY 10022 (WTEN Ch. 10 Albany)—1-w, lat. 43° 03' 23", long. 74° 55' 22".

Herkimer—See W63AN, Dolgeville.

Hicksville—See W38AM, Westbury.

Hicksville—See W44AI, Plainview.

Hoosick Falls—See W04AT, Hoosick.

Hoosick, Hoosick Falls, North Hoosick & North Hoosick Falls—W04AT, Hoosick Falls Central School District 1, Hoosick Falls, NY (WMHT Ch. 17 Schenectady-Albany)—1-w, lat. 42° 54' 17", long. 73° 20' 26".

Hornell—W06AR, WENY Inc., Box 208, Elmira, NY 14902 (WENY-TV Ch. 36 Elmira)—1-w, lat. 42° 17' 32", long. 77° 40' 27".

Hornell—See W66AD, Canisteo.

Houghton & Rushford—W56AV, Western New York Public Bcstg. Assn., Box 1263, Buffalo, NY (WXXI-TV Ch. 21 Rochester)—10-w, lat. 42° 22' 39", long. 78° 10' 45".

Hudson—See W60AN, Athens.

Hunter, Lexington, South Jewett & Tannersville—W12AZ, WSKG Public Telecommunications Council, 531 Gates Rd., Vestal, NY 13850 (WSKG Ch. 46 Binghamton)—3-w, lat. 42° 11' 57", long. 74° 13' 46".

***Ithaca**—W07BJ, WENY Inc., Box 208, Elmira, NY 14902 (WENY-TV Ch. 36 Elmira)—10-w, lat. 42° 25' 16", long. 76° 25' 46".

***Ithaca**—W42BA, Gateway Communications, 50 Front St., Binghamton, NY 13902 (WBNG-TV Ch. 12 Binghamton), lat. 42° 26' 21", long. 76° 30' 26".

Ithaca—W65CF, WSKG Public Telecommunications Council, Box 3000, Binghamton, NY 13902 (WSKG Ch. 46 Binghamton)—100-w, lat. 42° 34' 55", long. 76° 33' 22".

***Jamestown**—W43BB, Great Lakes Communications Inc., 3514 State St., Erie, PA 16508 (WICU-TV Erie, PA)—100-w, lat. 42° 05' 06", long. 79° 17' 23".

Jamestown—W46BA, BOCES of Chautauqua County, Box 250, Fredonia, NY (WNED-TV Ch. 17 Buffalo)—1000-w, lat. 42° 05' 06", long. 79° 17' 23".

Jefferson—W76AF, WSKG Public Telecommunications Council, 531 Gates Rd., Vestal, NY 13850 (WSKG Ch. 46 Binghamton)—100-w, lat. 42° 27' 30", long. 74° 37' 11".

Johnson City—See W57AF, Binghamton.

Johnstown—See W07AV, Gloversville.

Kattelville—W65AK, WSKG Public Telecommunications Council, Box 3000, Binghamton, NY 13902 (WSKG Ch. 46 Binghamton)—10-w, lat. 42° 10' 41", long. 75° 48' 04".

Kennedy—W56AD, Western New York Public Bcstg. Assn., 184 Barton St., Buffalo, NY 14213 (WNED-TV Ch. 17 Buffalo)—1-w, lat. 42° 09' 04", long. 79° 04' 45".

Kingston—W36AF, Viacom Bcstg. Inc., Box 4035, Albany, NY 12204 (WNYT Ch. 13 Albany-Schenectady)—100-w, lat. 41° 57' 12", long. 74° 03' 34".

Lake Placid—W55AI, Citadel Communications Co. Ltd., 100 Market Square, Burlington, VT 05401 (WVNY Ch. 22 Burlington, VT-Plattsburgh, NY)—10-w, lat. 44° 17' 08", long. 73° 59' 13".

Lake Pleasant—See W04BK, Speculator.

Laurens & Mount Vision—W83AU, WSKG Public Telecommunications Council, 531 Gates Rd., Vestal, NY 13850 (WSKG Ch. 46 Binghamton)—100-w, lat. 42° 32' 03", long. 75° 04' 08".

Lexington—See W12AZ, Hunter.

Limestone—W82AP, Western NY Public Bcstg. Assn., Box 1263, Buffalo, NY (WNED-TV Ch. 17 Buffalo)—100-w, lat. 42° 10' 07", long. 78° 40' 20".

Lindley—See W62AK, Presho.

Little Falls—See W63AN, Oolgeville.

Little Valley—See W81AJ, Cattaraugas.

Long Lake—W09SE, Town of Long Lake, Star Rte., Warrensburg, NY (WVNY Ch. 22 Burlington, VT-Plattsburgh, NY)—1-w, lat. 43° 55' 38", long. 73° 25' 22".

Long Lake—W13AZ, Town of Long Lake, Star Rte., Warrensburg, NY. 1-w, lat. 43° 57' 40", long. 74° 25' 20".

Lowville—W64AG, Roy H. Park Bcstg. of Utica-Rome Inc., Box 20, Utica, NY 13503 (WUTR Ch. 20 Utica-Rome)—100-w, lat. 43° 38' 49", long. 75° 29' 00".

Lyon Mountain & Standish—W66AJ, Citadel Communications Co. Ltd., 100 Market Square, Burlington, VT 05401 (WVNY Ch. 22 Burlington, VT-Plattsburgh, NY)—10-w, lat. 44° 41' 43", long. 73° 53' 00".

Machias—See W81AI, Franklinville.

Maine & Union Center—W62AL, WSKG Public Telecommunications Council, Box 3000, Binghamton, NY 13902 (WSKG Ch. 46 Binghamton)—10-w, lat. 42° 11' 13", long. 76° 04' 01".

Malone—W60AF, Citadel Communications Co. Ltd., 100 Market Square, Burlington, VT 05401 (WVNY Ch. 22 Burlington, VT-Plattsburgh, NY)—100-w, lat. 44° 49' 46", long. 74° 22' 31".

Margaretville—See W07AT, Fleischmanns.

Margaretville—See W69AI, Arkville.

Middleburg & Schoharie—W04AJ, Mohawk-Hudson Council on Educational TV Inc., Box 17, Schenectady, NY 12301-0017 (WMHT Ch. 17 Schenectady-Albany)—1-w, lat. 42° 40' 38", long. 74° 19' 40".

Middleburg & Schoharie—W07AN, Young Bcstg. of Albany Inc., 3 E. 54th St., New York, NY 10022 (WTEN Ch. 10 Albany)—1-w, lat. 42° 38' 27", long. 74° 20' 43".

Milford—See W81AM, Cooperstown.

Mineola—See W38AM, Westbury.

Montour Falls—W69AH, WSKG Public Telecommunications Council, Box 3000, Binghamton, NY 13902 (WSKG Ch. 46 Binghamton)—10-w, lat. 42° 18' 33", long. 76° 49' 20".

Morris & Relay Laurens Site—W04BG, WSKG Public Telecommunications Council, 531 Gates Rd., Vestal, NY 13850 (WSKG Ch. 46 Binghamton)—10-w, lat. 42° 31' 34", long. 75° 12' 50".

Mount Upton—See W56AX, Gilbertsville.

Mount Vision—See W83AU, Laurens.

Nedrow & Onondaga Indian Reservation—W62AN, The Public Bcstg. Council of Central New York Inc., Old Liverpool Rd., Liverpool, NY 13088 (WCNY-TV Ch. 24 Syracuse)—1000-w, lat. 42° 56' 40", long. 76° 07' 08".

Nedrow, Onondaga City & Syracuse—W07BA, WIXT-TV Inc., Box 699, 5904 Bridge St., East Syracuse, NY 13057 (WIXT Ch. 9 Syracuse)—1-w, lat. 43° 00' 32", long. 76° 09' 46".

***New Berlin & South New Berlin**—W67AS, BOCES, Sole Supervisory District of Delaware, Chenango, Madison & Otsego Counties, RD 3, E. River Rd., Norwich, NY (WSKG Ch. 46 Binghamton)—10-w, lat. 42° 35' 25", long. 75° 17' 50".

New York—W53AA, Accord Communications Inc., 1601 Bayshore Hwy., Suite 301, Burlingame, CA 94010 (WCBS-TV Ch. 2 New York)—1000-w, lat. 40° 44' 54", long. 73° 59' 10".

New York—W57AB, NBC Subsidiary Inc. 1, 30 Rockefeller Plaza, New York, NY 10020 (WNBC-TV Ch. 4 New York)—1000-w, lat. 40° 44' 54", long. 73° 59' 10".

New York—W60AI, WWHT Corp. Lat. 40° 42' 40", long. 74° 00' 50".

New York—W62AA, WNJU-TV Bcstg. (WNJU Ch. 47 New York-Newark), lat. 40° 50' 47", long. 73° 55' 15".

Newark Valley—See W65AN, Berkshire.

Newcomb—W12BG, Town of Newcomb, lat. 43° 57' 22", long. 74° 10' 26".

North Creek & Sodom—W07BH, Town of Johnsburg, Star Rte., Warrensburg, NY (WMHT Ch. 17 Schenectady-Albany)—1-w, lat. 43° 39' 14", long. 74° 00' 57".

North Creek & Sodom—W09AZ, Town of Johnsburg, Star Rte., Warrensburg, NY (WCDC Ch. 19 Adams, MA)—1-w, lat. 43° 39' 14", long. 74° 00' 57".

North Creek & Sodom—W11AW, Town of Johnsburg, Star Rte., Warrensburg, NY (WKTV Ch. 2 Utica)—1-w, lat. 43° 39' 14", long. 74° 00' 57".

North Hoosick—See W04AT, Hoosick.

North Hoosick Falls—See W04AT, Hoosick.

***Norwich & Oxford**—W66AP, BOCES, Sole Supervisory District of Delaware, Chenango, Madison & Otsego Counties, RD 3, E. River Rd., Norwich, NY (WSKG Ch. 46 Binghamton)—100-w, lat. 42° 29' 24", long. 75° 30' 53".

Ogdensburg—W68AE, Roy H. Park Bcstg. of Utica-Rome Inc., Box 20, Utica, NY 13503 (WUTR Ch. 20 Utica-Rome)—100-w, lat. 44° 34' 43", long. 75° 30' 51".

Olean—W22AZ, Trinity Bcstg. Network Inc., 2442 Michelle Rd., Tustin, CA 92680. Lat. 42° 03' 04", long. 78° 25' 11".

Olean—W76AM, Western New York Public Bcstg., 184 Barton St., Buffalo, NY 14213 (WNED-TV Ch. 17 Buffalo; WNEQ-TV Ch. 23 Buffalo) lat. 42° 03' 18", long. 78° 27' 28".

Oneonta—W63AE, Roy H. Park Bcstg. of Utica-Rome Inc., Box 20, Utica, NY 13503 (WUTR Ch. 20 Utica-Rome)—100-w, lat. 42° 25' 33", long. 75° 02' 47".

Onondaga City—See W07BA, Nedrow.

Onondaga Indian Reservation—See W62AN, Nedrow.

***Otsego & Wellsbridge**—W62AW, BOCES, Sole Supervisory District of Delaware, Chenango, Madison & Otsego Counties, RD 3, E. River Rd., Norwich, NY (WSKG Ch. 46 Binghamton)—10-w, lat. 42° 21' 19", long. 75° 13' 26".

Owego—W62AV, WSKG Public Telecommunications Council, Box 3000, Binghamton, NY 13902 (WSKG Ch. 46 Binghamton)—100-w, lat. 42° 06' 16", long. 76° 16' 26".

Oxford—See W66AP, Norwich.

Pine City—W66AF, WSKG Public Telecommunications Council, Box 3000, Binghamton, NY 13902 (WSKG Ch. 46 Binghamton)—10-w, lat. 42° 00' 34", long. 76° 54' 43".

Pisceo—See W04BK, Speculator.

Plainview & Hicksville—W44AI, Island Bcstg. Co., 603 Cantiague Rock Rd., Westbury, NY 11590 (WVIA-TV Ch. 44 Scranton, Wilkes-Barre & Hazleton, PA)—1000-w, lat. 40° 44' 45", long. 73° 37' 29".

***Port Henry & Crown Point**—W60AD, Northeast New York Public Telecommunications Council, Plattsburgh, NY 12901 (WCFE-TV Ch. 57 Plattsburgh)—100-w, lat. 44° 05' 18", long. 73° 18' 25".

Portlandville—See W81AM, Cooperstown.

Portville—W82AD, BOCES of Allegany County, 6 South St., Belmont, NY (WNED-TV Ch. 17 Buffalo)—100-w, lat. 42° 10' 48", long. 78° 16' 17".

Poughkeepsie—W42AE, Dutchess Community College, Pendell Rd., Poughkeepsie, NY (WMHT Ch. 17 Schenectady-Albany)—100-w, lat. 41° 43' 10", long. 73° 59' 45".

Prattsburg—W57AE, WSKG Public Telecommunications Council, Box 3000, Binghamton, NY 13902 (WSKG Ch. 46 Binghamton)—1-w, lat. 42° 33' 44", long. 77° 16' 58".

Prattsville—See W04AS, Gilboa.

Presho & Lindley—W62AK, WSKG Public Telecommunications Council, Box 3000, Binghamton, NY 13902 (WSKG Ch. 46 Binghamton)—1-w, lat. 42° 06' 36", long. 77° 09' 02".

Relay Laurens Site—See W04BG, Morris.

Richburg—See W68AJ, Bolivar.

Ripley—W58AN, BOCES of Chautauqua County, Box 250, Fredonia, NY (WNED-TV Ch. 17 Buffalo)—10-w, lat. 42° 16' 05", long. 79° 42' 39".

Rochester—W59BV, Tri-State Christian TV Inc., Box 1010, Marion, IL 62959 (KTBN-TV Ch. 40 Santa Ana-Los Angeles, CA via satellite)—1000-w, lat. 43° 08' 07", long. 77° 35' 02".

Rockton—See W04AW, Amsterdam.

Roxbury—See W04AS, Gilboa.

Rushford—See W56AV, Houghton.

Salt Springville—W04BE, WSKG Public Telecommunications Council, 531 Gates Rd., Vestal, NY 13850 (WSKG Ch. 46 Binghamton)—1-w, lat. 42° 52' 05", long. 74° 45' 32".

Savona—W60AD, WSKG Public Telecommunications Council, Box 3000, Binghamton, NY 13902 (WSKG Ch. 46 Binghamton)—100-w, lat. 42° 18' 28", long. 77° 13' 18".

Schenevus—See W79AY, East Worcester.

Schoharie—See W04AJ, Middleburg.

Schoharie—See W07AN, Middleburg.

Schroon Lake—W07BI, Town of Schroon, Star Rte., Warrensburg, NY (WETK Ch. 33 Burlington, VT)—1-w, lat. 43° 51' 56", long. 73° 43' 21".

Schroon Lake—W09BB, Town of Schroon, Star Rte., Warrensburg, NY (WVNY Ch. 22 Burlington, VT-Plattsburgh, NY)—1-w, lat. 43° 51' 56", long. 73° 43' 21".

Scio & Wellsville—W56AU, Western New York Public Bcstg. Assn., Box 1263, Buffalo, NY (WXXI-TV Ch. 21 Rochester)—10-w, lat. 42° 06' 11", long. 77° 57' 23".

Sherbourne—See W56BD, Earlsville.

Sherman—W64AF, Western New York Public Bcstg. Assn., Box 1263, Buffalo, NY (WNED-TV Ch. 17 Buffalo)—100-w, lat. 42° 10' 15", long. 79° 35' 31".

Silver Creek—W56AF, BOCES of Chautauqua County, Box 250, Fredonia, NY (WNED-TV Ch. 17 Buffalo)—100-w, lat. 42° 32' 29", long. 79° 10' 02".

Sinclairville—W62AG, Western New York Public Bcstg. Assn., 184 Barton St., Buffalo, NY 14213 (WNED-TV Ch. 17 Buffalo)—10-w, lat. 42° 13' 05", long. 79° 17' 55".

Smyrna—See W56BD, Earlsville.

Sodom—See W07BH, North Creek.

Sodom—See W09AZ, North Creek.

Sodom—See W11AW, North Creek.

South Amsterdam—See W04AW, Amsterdam.

South Jewett—See W12AZ, Hunter.

South Kortright—See W81AH, Bloomville.

South New Berlin—See W67AS, New Berlin.

South Otselic—See W58AL, Georgetown.

South Worcester—See W04AZ, Davenport.

Southampton—W23AA, Channel America LPTV Holdings Inc., 24 W. 57th St., Suite 804, New York, NY 10019 (KTBN-TV Ch. 40 Santa Ana-Los Angeles, CA via satellite)—1000-w, lat. 40° 48' 35", long. 72° 35' 42".

Southampton—W79AD, Village of Southampton, 22 Main St., Southampton, NY (WVIT Ch. 30 New Britain-Hartford, CT)—1-w, lat. 40° 55' 15", long. 72° 23' 50".

Speculator, Lake Pleasant & Piseco—W04BK, Page Hill Community Telecasters Inc., Star Rte., Lake Pleasant, NY (WMHT Ch. 17 Schenectady-Albany)—1-w, lat. 43° 30' 50", long. 74° 22' 25".

Spencer—W59AF, WSKG Public Telecommunications Council, Box 3000, Binghamton, NY 13902 (WSKG Ch. 46 Binghamton)—10-w, lat. 42° 11' 56", long. 76° 30' 00".

Springfield—See W67AA, East Springfield.

Springfield Center—See W67AA, East Springfield.

Springville & West Valley—W80AK, Western New York Public Bcstg. Assn., Box 1263, Buffalo, NY (WNED-TV Ch. 17 Buffalo)—100-w, lat. 42° 24' 50", long. 78° 37' 47".

Sprout Brook (Montgomery County)—W07BF, WSKG Public Telecommunications Council, 531 Gates Rd., Vestal, NY 13850 (WSKG Ch. 46 Binghamton)—1-w, lat. 42° 49' 38", long. 74° 40' 23".

Stamford—W69BP, WSKG Public Telecommunications Council, 531 Gates Rd., Vestal, NY 13850 (WSKG Ch. 46 Binghamton)—1000-w, lat. 42° 23' 58", long. 74° 35' 27".

Standish—See W66AJ, Lyon Mountain.

Syracuse—See W07BA, Nedrow.

Syracuse—W14AE, Channel America LPTV Holdings Inc., 24 W. 57th St., Suite 804, New York, NY 10019 (KUSK Ch. 7 Prescott-Phoenix, AZ via satellite)—100-w, lat. 43° 00' 25", long. 76° 05' 38".

Syracuse—W18AL, Syracuse TV Corp., Box 95, Syracuse, NY 13250. 1000-w, lat. 43° 00' 25", long. 76° 05' 38". Note: Licensed as LPTV.

Syracuse (DeWitt section)—W07BD, WDXT-TV Inc., Box 699, 5904 Bridge St., East Syracuse, NY 13057 (WDXT Ch. 9 Syracuse)—1-w, lat. 43° 02' 41", long. 76° 05' 54".

Tannersville—See W12AZ, Hunter.

Ticonderoga—W67AW, Northeast New York Public Telecommunications Council, Plattsburgh, NY 12901 (WCFE-TV Ch. 57 Plattsburgh)—10-w, lat. 43° 50' 24", long. 73° 24' 51".

Tioga Center—W64AP, WSKG Public Telecommunications Council, Box 3000, Binghamton, NY 13902 (WSKG Ch. 46 Binghamton)—10-w, lat. 42° 03' 23", long. 76° 21' 01".

Troupsburg—W69AF, WSKG Public Telecommunications Council, Box 3000, Binghamton, NY 13902 (WSKG Ch. 46 Binghamton)—1-w, lat. 42° 06' 05", long. 77° 34' 33".

***Tupper Lake**—W25AT, Northeast New York Telecommunications Council, Plattsburgh, NY 12901 (WCFE-TV Ch. 57 Plattsburgh)—10-w, lat. 44° 09' 34", long. 74° 28' 31".

***Unadilla**—W59AM, BOCES, Sole Supervisory District of Delaware, Chenango, Madison & Otsego Counties, RD 3, E. River Rd., Norwich, NY (WSKG Ch. 46 Binghamton)—1-w, lat. 42° 20' 30", long. 75° 18' 24".

***Unadilla Center**—W42AD, BOCES, Sole Supervisory District of Delaware, Chenango, Madison & Otsego Counties, RD 3, E. River Rd., Norwich, NY (WSKG Ch. 46 Binghamton)—1000-w, lat. 42° 13' 33", long. 75° 18' 03".

Union Center—See W62AL, Maine.

Union Springs—See W69AN, Cayuga.

Upper Manhattan—See W64AA, Bronx.

Upper Manhattan—See W73AP, Bronx.

Utica—W59AU, The Public Bcstg. Council of Central New York Inc., Old Liverpool Rd., Liverpool, NY 13088 (WCNY-TV Ch. 24 Syracuse)—1000-w, lat. 43° 08' 38", long. 75° 10' 40".

Van Etten—W56AR, WSKG Public Telecommunications Council, Box 3000, Binghamton, NY 13902 (WSKG Ch. 46 Binghamton)—10-w, lat. 42° 12' 29", long. 76° 37' 11".

Vestal—See W67AM, Endicott.

Village of Manlius—W56BI, Michael J. Devine, 2112 Pompey Center Rd., Fabius, NY 13063 (KTBN-TV Ch. 40 Santa Ana-Los Angeles, CA via satellite)—100-w, lat. 43° 01' 25", long. 75° 22' 12".

***Walton**—W67AU, BOCES, Sole Supervisory District of Delaware, Chenango, Madison & Otsego Counties, RD 3, E. River Rd., Norwich, NY (WSKG Ch. 46 Binghamton)—10-w, lat. 42° 08' 52", long. 75° 07' 38".

Watertown—W50AA, Roy H. Park Bcstg. of Utica-Rome Inc., Box 20, Utica, NY 13503 (WUTR Ch. 20 Utica-Rome)—1000-w, lat. 43° 51' 45", long. 75° 43' 40".

Waverly—W62AJ, WSKG Public Telecommunications Council, Box 3000, Binghamton, NY 13902 (WSKG Ch. 46 Binghamton)—100-w, lat. 41° 57' 38", long. 76° 32' 56".

Wellsbridge—See W62AW, Otsego.

Wellsville—See W56AU, Scio.

West Burlington—See W75AQ, Edmeston.

West Valley—See W80AK, Springville.

Westbury, Carle Place, Mineola, Hempstead, East Meadow & Hicksville—W38AM, Bogner Bcst. Equipment Corp., 401 Railroad Ave., Westbury, NY 11590 (WVIA-TV Ch. 44 Scranton, Wilkes-Barre & Hazleton, PA)— 100-w, lat. 40° 44' 45", long. 73° 37' 29".

***Westport**—W67AY, Northeast New York Public Telecommunications Council, Plattsburgh, NY 12901 (WCFE-TV Ch. 57 Plattsburgh)—10-w, lat. 44° 11' 43", long. 73° 25' 34".

Whitesville—W64AJ, Western New York Public Bcstg. Assn., 184 Barton St., Buffalo, NY 14213 (WNED-TV Ch. 17 Buffalo)—10-w, lat. 42° 01' 41", long. 77° 46' 20".

Whitney Point—W66AG, WSKG Public Telecommunications Council, Box 3000, Binghamton, NY 13902 (WSKG Ch. 46 Binghamton)—10-w, lat. 42° 19' 17", long. 75° 57' 52".

Willsboro—W67AR, Northeast New York Public Telecommunications Council, Plattsburgh, NY 12901 (WCFE-TV Ch. 57 Plattsburgh)—100-w, lat. 44° 24' 13", long. 74° 26' 03".

Woodhull—W56AH, WSKG Public Telecommunications Council, Box 3000, Binghamton, NY 13902 (WSKG Ch. 46 Binghamton)—10-w, lat. 42° 03' 35", long. 77° 22' 06".

Worcester—See W79AY, East Worcester.

Yorkshire—See W73AR, Arcade.

North Carolina

Addie, Sylva, Cullowhee & Dillsboro—W05AE, WLOS Inc., Box 2150, Asheville, NC 28802 (WLOS Ch. 13 Greenville-Spartanburg, SC & Asheville, NC)— 10-w, lat. 35° 24' 49", long. 83° 13' 31".

Alarka—See W08AN, Bryson City.

Alarka—See W67AV, Bryson City.

Alarka, Bryson City & Ela—W05AR, Pulitzer Bcstg. Co., Box TV 4, Greenville, SC 29602 (WYFF-TV Ch. 4 Greenville-Spartanburg, SC & Asheville, NC)—10-w, lat. 35° 22' 53", long. 83° 24' 52".

Alarka, Almond, Lauada, Bryson City, Greens Creek, Savannah-Gay & Whittier-Birdtown—W11AN, Spartan Radiocasting Co., Box 1717, Spartanburg, SC 29304 (WSPA-TV Ch. 7 Greenville-Spartanburg, SC & Asheville, NC)—10-w, lat. 35° 22' 53", long. 83° 24' 52".

Almond—See W08AN, Bryson City.

Almond—See W11AN, Alarka.

Almond—See W67AV, Bryson City.

Andrews—W05AT, Multimedia WBIR Inc., Box 2760, Greenville, SC 29602 (WBIR-TV Ch. 10 Knoxville, TN)—1-w, lat. 35° 15' 26", long. 83° 47' 43".

Andrews & Robbinsville—W08BH, Pulitzer Bcstg. Co., Box TV 4, Greenville, SC 29602 (WYFF-TV Ch. 4 Greenville-Spartanburg, SC & Asheville, NC)—1-w, lat. 35° 15' 26", long. 83° 47' 43".

Andrews, Marble, Robbinsville & Topton—W11AQ, WLOS Inc., Box 2150, Asheville, NC 28802 (WLOS Ch. 13 Greenville-Spartanburg, SC & Asheville, NC)—10-w, lat. 35° 15' 27", long. 83° 47' 48".

Andrews, Murphy & Robbinsville—W59AD, U. of North Carolina, Box 3508, 910 Raleigh Rd., Chapel Hill, NC 27514 (WUNE-TV Ch. 17 Linville)—1000-w, lat. 35° 15' 26", long. 83° 47' 43".

Asheville—W09AY, Spartan Radiocasting Co., Box 1717, Spartanburg, SC 29304 (WSPA-TV Ch. 7 Greenville-Spartanburg, SC & Asheville, NC)—1-w, lat. 35° 37' 29", long. 82° 32' 03".

Bakersville—W42AX, U. of North Carolina, Box 3508, 910 Raleigh Rd., Chapel Hill, NC 27514 (WUNE-TV Ch. 17 Linville)—100-w, lat. 36° 02' 01", long. 82° 12' 08".

Bat Cave, Chimney Rock, Gerton & Lake Lure—W06AQ, WLOS Inc., Box 2150, Asheville, NC 28802 (WLOS Ch. 13 Greenville-Spartanburg, SC & Asheville, NC)— 1-w, lat. 35° 25' 50", long. 82° 15' 18".

Bat Cave, Chimney Rock, Gerton & Lake Lure—W11AX, Pulitzer Bcstg. Co., Box TV 4, Greenville, SC 29602 (WYFF-TV Ch. 4 Greenville-Spartanburg, SC & Asheville, NC)—1-w, lat. 35° 25' 50", long. 82° 15' 18".

Bat Cave, Gerton, Chimney Rock & Lake Lure—W05AU, U. of North Carolina, Box 3508, 910 Raleigh Rd., Chapel Hill, NC 27514 (WUNF-TV Ch. 33 Asheville)—1-w, lat. 35° 25' 50", long. 82° 15' 18".

Beaver Dam Creek Valley, Elk Mountain & Woodfin—W08BP, Spartan Radiocasting Co., Box 1717, Spartanburg, SC 29304 (WSPA-TV Ch. 7 Greenville-Spartanburg, SC & Asheville, NC)—1-w, lat. 35° 38' 42", long. 82° 34' 12".

Big Cove & Cherokee—W10AL, Pulitzer Bcstg. Co., Box TV 4, Greenville, SC 29602 (WYFF-TV Ch. 4 Greenville-Spartanburg, SC & Asheville, NC)—1-w, lat. 35° 29' 15", long. 83° 20' 02".

Birdtown—See W11AN, Alarka.

***Biscoe**—W29BC, Journal Bcstg. of Charlotte Inc., 8036 Hood Rd., Charlotte, NC 28215 (WCNC-TV Ch. 36 Charlotte)—1000-w, lat. 35° 16' 36", long. 79° 50' 02".

Black Mountain—W12AQ, WLOS Inc., Box 2150, Asheville, NC 28802 (WLOS Ch. 13 Greenville-Spartanburg, SC & Asheville, NC)—1-w, lat. 35° 37' 10", long. 82° 20' 36".

***Black Mountain**—W35AV, Cannell Communications L.P., 21 Interstate Court, Greenville, SC 29607 (WHNS Ch. 21 Greenville-Spartanburg, SC-Asheville, NC)—100-w, lat. 35° 34' 04", long. 82° 23' 02".

***Black Mountain**—W52BA, U. of North Carolina, Box 3508, 910 Raleigh Rd., Chapel Hill, NC 27514 (WUNF-TV Ch. 33 Asheville)—500-w, lat. 35° 34' 04", long. 82° 23' 02".

Black Mountain—W68CB, Cannell Communications L.P., 21 Interstate Court, Greenville, SC 29607 (WHNS Ch. 21 Greenville-Spartanburg, SC & Asheville, NC)—100-w, lat. 35° 34' 04", long. 82° 23' 02".

Black Mountain, Montreat, Ridgecrest & Swannanoa—W10AD, Spartan Radiocasting Co., Box 1717, Spartanburg, SC 29304 (WSPA-TV Ch. 7 Greenville-Spartanburg, SC & Asheville, NC)—10-w, lat. 35° 37' 44", long. 82° 20' 46".

Boone—W27AO, U. of North Carolina, Box 3508, 910 Raleigh Rd., Chapel Hill, NC 27514 (WUNL-TV Ch. 26 Winston-Salem)—100-w, lat. 36° 11' 18", long. 81° 42' 45".

Brasstown—See W62BA, Hayesville.

Brasstown & Murphy—W05AP, WLOS Inc., Box 2150, Asheville, NC 28802 (WLOS Ch. 13 Greenville-Spartanburg, SC & Asheville, NC)—1-w, lat. 35° 05' 02", long. 84° 00' 58".

Brevard—W02AG, Spartan Radiocasting Co., Box 1717, Spartanburg, SC 29304 (WSPA-TV Ch. 7 Greenville-Spartanburg, SC & Asheville, NC)—10-w, lat. 35° 10' 40", long. 82° 40' 55".

Brevard, Cedar Mountain & Sherwood Forest—W59AR, U. of North Carolina, Box 3508, 910 Raleigh Rd., Chapel Hill, NC 27514 (WUNF-TV Ch. 33 Asheville)—100-w, lat. 35° 10' 36", long. 82° 40' 54".

Bryson City—See W05AR, Alarka.

Bryson City—See W11AN, Alarka.

Bryson City, Ela, Alarka-Lauada (portions) & Almond-Stecoah (portions)—W08AN, WLOS Inc., Box 2150, Asheville, NC 28802 (WLOS Ch. 13 Greenville-Spartanburg, SC & Asheville, NC)—1-w, lat. 35° 24' 47", long. 83° 30' 02".

Bryson City, Ela, Lauada, Alarka, Almond & Stecoah—W67AV, U. of North Carolina, Box 3508, 910 Raleigh Rd., Chapel Hill, NC 27514 (WUNE-TV Ch. 17 Linville)—100-w, lat. 35° 24' 47", long. 83° 30' 02".

Burnsville—W02AT, Spartan Radiocasting Co., Box 1717, Spartanburg, SC 29304 (WSPA-TV Ch. 7 Greenville-Spartanburg, SC & Asheville, NC)—1-w, lat. 35° 56' 16", long. 82° 17' 48".

Burnsville—W09AS, Pulitzer Bcstg. Co., Box TV 4, Greenville, SC 29602 (WYFF-TV Ch. 4 Greenville-Spartanburg, SC & Asheville, NC)—1-w, lat. 35° 56' 16", long. 82° 17' 48".

Burnsville—W12AU, WLOS Inc., Box 2150, Asheville, NC 28802 (WLOS Ch. 13 Greenville-Spartanburg, SC & Asheville, NC)—1-w, lat. 35° 56' 15", long. 82° 17' 48".

Burnsville—W27BF, U. of North Carolina, Box 3508, 910 Raleigh Rd., Chapel Hill, NC 27514 (WUNE-TV Ch. 17 Linville)—100-w, lat. 35° 56' 16", long. 82° 17' 48".

Canton, Clyde & Lake Junaluska—W11AU, Pulitzer Bcstg. Co., Box TV 4, Greenville, SC 29602 (WYFF-TV Ch. 4 Greenville-Spartanburg, SC & Asheville, NC)—1-w, lat. 35° 34' 06", long. 82° 54' 25".

Canton, Clyde, Hazelwood & Waynesville—W27AB, U. of North Carolina, Box 3508, 910 Raleigh Rd., Chapel Hill, NC 27514 (WUNF-TV Ch. 33 Asheville)—1000-w, lat. 35° 34' 06", long. 82° 54' 25".

Canton, Lake Junaluska & Maggie Valley—W08AO, Spartan Radiocasting Co., Box 1717, Spartanburg, SC 29304 (WSPA-TV Ch. 7 Greenville-Spartanburg, SC & Asheville, NC)—1-w, lat. 35° 34' 34", long. 82° 54' 26".

Canton-Waynesville—W57BG, Cannell Communications L.P., 21 Interstate Court, Greenville, SC 29607 (WHNS Ch. 21 Greenville-Spartanburg, SC & Asheville, NC)—80-w, lat. 35° 34' 06", long. 82° 54' 25". Requests modification of CP for change to 1000-w. BMPTT-910501DS.

Cashiers—W24AU, U. of North Carolina, Box 3508, 910 Raleigh Rd., Chapel Hill, NC 27514 (WUNE-TV Ch. 17 Linville)—100-w, lat. 35° 08' 06", long. 83° 05' 49".

Cashiers & High Hampton (portions) & Sapphire Valley—W06AD, WLOS Inc., Box 2150, Asheville, NC 28802 (WLOS Ch. 13 Greenville-Spartanburg, SC & Asheville, NC)—10-w, lat. 35° 54' 36", long. 82° 06' 03".

Cedar Mountain—See W59AR, Brevard.

***Charlotte**—W24AF, Trans American TV Corp., 110 Lincoln St., Tallahassee, FL 32301. 100-w, lat. 35° 13' 31", long. 80° 50' 35".

Cherokee—See W10AL, Big Cove.

Cherokee Indian Reservation—W05AF, WLOS Inc., Box 2150, Asheville, NC 28802 (WLOS Ch. 13 Greenville-Spartanburg, SC & Asheville, NC)—1-w, lat. 35° 28' 24", long. 83° 19' 28".

Cherokee, Shoal Valley & Soco Valley—W08AT, Spartan Radiocasting Co., Box 1717, Spartanburg, SC 29304 (WSPA-TV Ch. 7 Greenville-Spartanburg, SC & Asheville, NC)—10-w, lat. 35° 28' 24", long. 83° 19' 22".

Chimney Rock—See W05AU, Bat Cave.

Chimney Rock—See W06AQ, Bat Cave.

Chimney Rock—See W11AX, Bat Cave.

Clyde—See W11AU, Canton.

Clyde—See W27AB, Canton.

Columbus & Tryon—W11AH, Pulitzer Bcstg. Co., Box TV 4, Greenville, SC 29602 (WYFF-TV Ch. 4 Greenville-Spartanburg, SC & Asheville, NC)—1-w, lat. 35° 15' 44", long. 82° 14' 28".

Columbus & Tryon, NC & Landrum, SC—W05AC, WLOS Inc., Box 2150, Asheville, NC 28802 (WLOS Ch. 13 Greenville-Spartanburg, SC & Asheville, NC)— 10-w, lat. 35° 15' 44", long. 82° 14' 28".

Columbus, Saluda & Tryon—W24BA, U. of North Carolina, Box 3508, 910 Raleigh Rd., Chapel Hill, NC 27514 (WUNG-TV Ch. 58 Concord)—100-w, lat. 35° 15' 58", long. 82° 14' 40".

Cullowhee—See W05AE, Addie.

Cullowhee—W23AF, U. of North Carolina, 10 T.W. Alexander Dr., Research Triangle Park, NC 27709 (WUNE-TV Ch. 17 Linville)—100-w, lat. 35° 18' 12", long. 83° 10' 39".

Cullowhee, Dillsboro & Sylva—W02AF, Pulitzer Bcstg. Co., Box TV 4, Greenville, SC 29602 (WYFF-TV Ch. 4 Greenville-Spartanburg, SC & Asheville, NC)—10-w, lat. 35° 22' 04", long. 83° 13' 17".

Cullowhee, Dillsboro, Love Field, Sylva & Webster—W09AF, Spartan Radiocasting Co., Box 1717, Spartanburg, SC 29304 (WSPA-TV Ch. 7 Greenville-Spartanburg, SC & Asheville, NC)—10-w, lat. 35° 22' 03", long. 83° 13' 18".

Dillsboro—See W02AF, Cullowhee.

Dillsboro—See W05AE, Addie.

Dillsboro—See W09AF, Cullowhee.

Drexel, Morganton & Valdese—W06AK, Pulitzer Bcstg. Co., Box TV 4, Greenville, SC 29602 (WYFF-TV Ch. 4 Greenville-Spartanburg, SC & Asheville, NC)—1-w, lat. 35° 43' 14", long. 81° 36' 32".

Durham-Raleigh—W34BH, Beasley Bcstg. Group of Eastern NC Inc., 1100 5th Ave. S, No. 303, Naples, FL 33940 (WYED Ch. 17 Goldsboro), lat. 35° 53' 29", long. 78° 50' 56".

Ela—See W05AR, Alarka.

Ela—See W08AN, Bryson City.

Ela—See W67AV, Bryson City.

Ela & Whittier—W03AK, Pulitzer Bcstg. Co., Box TV 4, Greenville, SC 29602 (WYFF-TV Ch. 4 Greenville-Spartanburg, SC & Asheville, NC)—1-w, lat. 35° 22' 53", long. 83° 24' 52".

Elk Mountain—See W08BP, Beaver Dam Creek Valley.

Enka—W41AU, Cannell Communications L.P., 21 Interstate Court, Greenville, SC 29607 (WHNS Ch. 21 Greenville-Spartanburg, SC & Asheville, NC)—1000-w, lat. 35° 35' 21", long. 82° 40' 27".

Enka—W69CD, Cannell Communications L.P., 21 Interstate Court, Greenville, SC 29607 (WHNS Ch. 21 Greenville-Spartanburg, SC & Asheville, NC)—100-w, lat. 35° 35' 21", long. 82° 40' 27".

Fayetteville—W34BG, Beasley Bcst. Group of Eastern NC Inc., 1100 5th Ave. S, No. 303, Naples, FL 33940 (WYED Ch. 17 Goldsboro)—898-w, lat. 35° 03' 05", long. 78° 52' 50".

Fontana Village—W08AR, Government Services Inc., Fontana Village, NC (WBIR-TV Ch. 10 Knoxville, TN)—1-w, lat. 35° 25' 40", long. 83° 49' 58".

Franklin—W06AJ, Pulitzer Bcstg. Co., Box TV 4, Greenville, SC 29602 (WYFF-TV Ch. 4 Greenville-Spartanburg, SC & Asheville, NC)—1-w, lat. 35° 10' 22", long. 83° 34' 53".

Franklin—W09AG, Spartan Radiocasting Co., Box 1717, Spartanburg, SC 29304 (WSPA-TV Ch. 7 Greenville-Spartanburg, SC & Asheville, NC)—1-w, lat. 35° 10' 22", long. 83° 34' 53".

Franklin—W11AJ, WLOS Inc., Box 2150, Asheville, NC 28802 (WLOS Ch. 13 Greenville-Spartanburg, SC & Asheville, NC)—10-w, lat. 35° 10' 22", long. 83° 34' 53".

Franklin—W28AN, U. of North Carolina, Box 3508, 910 Raleigh Rd., Chapel Hill, NC 27514 (WUNE-TV Ch. 17 Linville)—100-w, lat. 35° 10' 23", long. 83° 34' 52".

Franklin—W56AG, U. of North Carolina, Box 3508, 910 Raleigh Rd., Chapel Hill, NC 27514. Lat. 35° 19' 40", long. 83° 20' 11".

Garden Creek, Marion, Providence & West Marion—W10AP, WLOS Inc., Box 2150, Asheville, NC 28802 (WLOS Ch. 13 Greenville-Spartanburg, SC & Asheville, NC)—10-w, lat. 35° 40' 10", long. 82° 00' 24".

Gay—See W11AN, Alarka.

Gerton—See W05AU, Bat Cave.

Gerton—See W06AQ, Bat Cave.

Gerton—See W11AX, Bat Cave.

Greenlee & Old Fort—W12BD, WLOS Inc., Box 2150, Asheville, NC 28802 (WLOS Ch. 13 Greenville-Spartanburg, SC & Asheville, NC)—1-w, lat. 35° 38' 42", long. 82° 08' 52".

Greens Creek—See W11AN, Alarka.

Greenville—See W64AZ, Kinston.

Hayesville—See W07BB, Hiawassee, GA.

Hayesville—See W10AM, Hiawassee, GA.

Hayesville—See W13AX, Hiawassee, GA.

Hayesville—See W67AH, Hiawassee, GA.

Hayesville, Brasstown & Shooting Creek—W62BA, U. of North Carolina, Box 3508, 910 Raleigh Rd., Chapel Hill, NC 27514 (WUNE-TV Ch. 17 Linville)— 100-w, lat. 34° 59' 57", long. 83° 51' 34".

Hazelwood—See W27AB, Canton.

Hazelwood & Waynesville—W12AR, WLOS Inc., Box 2150, Asheville, NC 28802 (WLOS Ch. 13 Greenville-Spartanburg, SC & Asheville, NC)—10-w, lat. 35° 29' 08", long. 83° 02' 10".

Hendersonville—W31AZ, Carolina Christian Bcstg. Inc., Box 1616, Greenville, SC 29602 (WGGS-TV Ch. 16 Greenville, SC)—1000-w, lat. 35° 14' 34", long. 82° 26' 08".

High Hampton—See W06AD, Cashiers.

Highlands—W10AT, WLOS Inc., Box 2150, Asheville, NC 28802 (WLOS Ch. 13 Greenville-Spartanburg, SC & Asheville, NC)—10-w, lat. 35° 02' 32", long. 83° 13' 09".

Highlands—W27BD, U. of North Carolina, Box 3508, 910 Raleigh Rd., Chapel Hill, NC 27514 (WUNE-TV Ch. 17 Linville)—100-w, lat. 35° 02' 28", long. 83° 11' 42".

***Highlands**—W45AO, WLOS Inc., Box 2150 Asheville, NC 28802 (WLOS Ch. 13 Greenville-Spartanburg, SC & Asheville, NC), lat. 35° 02' 21", long. 83° 13' 09".

Highlands—W62BB, U. of North Carolina, Box 3508, 910 Raleigh Rd., Chapel Hill, NC 27514 (WUNE-TV Ch. 17 Linville)—100-w, lat. 35° 02' 32", long. 83° 13' 09".

Hot Springs—W12CI, WLOS Inc., Box 2150, Asheville, NC 28802 (WLOS Ch. 13 Greenville-Spartanburg, SC & Asheville, NC)—1-w, lat. 35° 55' 36", long. 82° 48' 21".

Jacksonville—W04AI, Roy H. Park Bcstg. Inc., Box 898, Greenville, NC 27835-0898 (WNCT-TV Ch. 9 Greenville)—1-w, lat. 34° 45' 25", long. 77° 27' 20".

***Jacksonville**—W46BJ, Local TV Assoc. Inc., Box 1143, Beaufort, SC 28516 (WFXI Ch. 8 Morehead City)—1000-w, lat. 34° 45' 14", long. 77° 23' 30".

Jefferson—W25AY, U. of North Carolina, Box 3508, 910 Raleigh Rd., Chapel Hill, NC 27514 (WUNG-TV Ch. 58 Concord)—100-w, lat. 36° 27' 40", long. 81° 29' 19".

Jefferson—W50BH, Fred Cassard Miller Jr., Box 26A, Rte. One, Fleetwood, NC 28626 (WUNL-TV Ch. 26 Winston-Salem)—100-w, lat. 36° 27' 40", long. 81° 29' 19".

Kinston & Greenville—W64AZ, Local Television Assoc. Inc., Box 2069, Morehead City, NC 28557 (WFXI Ch. 8 Morehead City), lat. 35° 14' 30", long. 77° 36' 00". Note: Licensed as LPTV.

Lake Junaluska—See W08AO, Canton.

Lake Junaluska—See W11AU, Canton.

Lake Lure—See W05AU, Bat Cave.

Lake Lure—See W06AQ, Bat Cave.

Lake Lure—See W11AX, Bat Cave.

Lake Lure—W27AX, U. of North Carolina, Box 3508, 910 Raleigh Rd., Chapel Hill, NC 27514. Lat. 35° 25' 49", long. 82° 15' 17".

Lauada—See W08AN, Bryson City.

Lauada—See W11AN, Alarka.

Lauada—See W67AV, Bryson City.

Lilesville & Wadesboro—W24AY, Journal Bcstg. of Charlotte Inc., 8036 Hood Rd., Charlotte, NC 28215 (WCNC-TV Ch. 36 Charlotte)—1000-w, lat. 35° 01' 09", long. 79° 56' 50".

Love Field—See W09AF, Cullowhee.

***Lumberton**—W25AP, Wilmington Telecasters Inc., 1926 Oleander Dr., Wilmington, NC 28403 (WJKA Ch. 26 Wilmington)—1000-w, lat. 34° 53' 05", long. 79° 04' 31".

Maggie Valley—See W08AO, Canton.

Maggie Valley & Soco Valley—W06AP, WLOS Inc., Box 2150, Asheville, NC 28802 (WLOS Ch. 13 Greenville-Spartanburg, SC & Asheville, NC)—1-w, lat. 35° 31' 04", long. 83° 06' 56".

Marble—See W11AQ, Andrews.

Marion—W06AI, Pulitzer Bcstg. Co., Box TV 4, Greenville, SC 29602 (WYFF-TV Ch. 4 Greenville-Spartanburg, SC & Asheville, NC)—1-w, lat. 35° 40' 15", long. 82° 00' 11".

Marion—See W10AP, Garden Creek.

***Marion**—W43AU, U. of North Carolina, Box 3508, 910 Raleigh Rd., Chapel Hill, NC 27514 (WUNE-TV Ch. 17 Linville)—100-w, lat. 35° 40' 10", long. 82° 00' 24".

Marion & Old Fort—W08BJ, Spartan Radiocasting Co., Box 1717, Spartanburg, SC 29304 (WSPA-TV Ch. 7 Greenville-Spartanburg, SC & Asheville, NC)—10-w, lat. 35° 40' 15", long. 82° 00' 20".

Mars Hill—W02AH, Spartan Radiocasting Co., Box 1717, Spartanburg, SC 29304 (WSPA-TV Ch. 7 Greenville-Spartanburg, SC & Asheville, NC)—1-w, lat. 35° 51' 04", long. 82° 33' 19".

Marshall—W08AX, Spartan Radiocasting Co., Box 1717, Spartanburg, SC 29304 (WSPA-TV Ch. 7 Greenville-Spartanburg, SC & Asheville, NC)—1-w, lat. 35° 48' 15", long. 82° 41' 53".

Micaville & Spruce Pine—W08BF, Spartan Radiocasting Co., Box 1717, Spartanburg, SC 29304 (WSPA-TV Ch. 7 Greenville-Spartanburg, SC & Asheville, NC)—1-w, lat. 35° 52' 48", long. 82° 06' 15".

Montreat—See W10AD, Black Mountain.

***Morehead City**—W05BI, WNCT-TV Inc., Box 898, Greenville, NC 27835-0898 (WNCT-TV Ch. 9 Greenville-New Bern-Washington)—10-w, lat. 34° 43' 15", long. 76° 42' 18".

***Morehead City**—W21AL, WITN-TV Inc., Box 468, Washington, NC 27889 (WITN-TV Ch. 7 Washington-Greenville-New Bern)—1000-w, lat. 34° 45' 06", long. 076° 52' 57". Requests modification of CP for change to lat. 34° 44' 03", long. 76° 46' 58".

Morganton—See W06AK, Drexel.

Murphy—See W05AP, Brasstown.

Murphy—W07AR, Roy H. Park Bcstg. Inc., Box 898, Greenville, NC (WNCT-TV Ch. 9 Greenville-New Bern-Washington), lat. 35° 07' 19", long. 84° 01' 56".

Murphy—W31AN, U. of North Carolina, Box 3508, 910 Raleigh Rd., Chapel Hill, NC 27514 (WUNE-TV Ch. 17 Linville)—1-w, lat. 35° 05' 02", long. 84° 00' 58". Note: Licensed as LPTV.

Murphy—See W59AD, Andrews.

***North Wilkesboro**—W63BI, Guilford Telecasters, (WGGT Ch. 48 Greensboro-High Point), lat. 36° 03' 46", long. 81° 07' 17".

Ocracoke—W06AZ, Roy H. Park Bcstg. Inc., Box 898, Greenville, NC 27835-0898 (WNCT-TV Ch. 9 Greenville-New Bern-Washington)—10-w, lat. 35° 06' 30", long. 75° 58' 39".

Old Fort—See W08BJ, Marion.

Old Fort—See W12BD, Greenlee.

Oteen, Swannanoa & Warren Wilson College—W06AL, WLOS Inc., Box 2150, Asheville, NC 28802 (WLOS Ch. 13 Greenville-Spartanburg, SC & Asheville, NC)—1-w, lat. 35° 35' 49", long. 82° 27' 04".

Providence—See W10AP, Garden Creek.

Raleigh—W22AA, Triangle Telecasters, lat. 35° 50' 47", long. 78° 38' 37".

Raleigh—See W34BH, Durham.

***Raleigh**—W38BB, Trinity Bcstg. Network, Box C-11949, Santa Ana, CA 92711. 632-w, lat. 35° 40' 35", long. 78° 32' 09".

Ridgecrest—See W10AD, Black Mountain.

Robbinsville—See W08BH, Andrews.

Robbinsville—See W11AQ, Andrews.

Robbinsville—See W59AD, Andrews.

Robbinsville, Stecoah, Tuskegee & Yellow Creek—W04BA, Multimedia WBIR Inc., Box 2760, Greenville, SC 29602 (WBIR-TV Ch. 10 Knoxville, TN)—10-w, lat. 35° 23' 10", long. 83° 46' 22".

Saluda—See W24BA, Columbus.

Sapphire Valley—See W06AD, Cashiers.

Sapphire Valley—W06AN, WLOS Inc., Box 2150, Asheville, NC 28802 (WLOS-TV Ch. 13 Greenville-Spartanburg, SC & Asheville, NC), lat. 35° 07' 54", long. 82° 59' 33".

Savannah—See W11AN, Alarka.

Sherwood Forest—See W59AR, Brevard.

Shoal Valley—See W08AT, Cherokee.

Shooting Creek—See W62BA, Hayesville.

Soco Valley—See W06AP, Maggie Valley.

Soco Valley—See W08AT, Cherokee.

Sparta—W35AD, U. of North Carolina, Box 3508, 910 Raleigh Rd., Chapel Hill, NC 27514 (WUNL-TV Ch. 26 Winston-Salem)—1-w, lat. 36° 31' 13", long. 81° 07' 27".

Spruce Pine—W06AD, WLOS Inc., Box 2150, Asheville, NC 28802 (WLOS Ch. 13 Greenville-Spartanburg, SC & Ashville, NC)—1-w.

Spruce Pine—See W08BF, Micaville.

Spruce Pine—W10AK, Pulitzer Bcstg. Co., Box TV 4, Greenville, SC 29602 (WYFF-TV Ch. 4 Greenville-Spartanburg, SC & Asheville, NC)—1-w, lat. 35° 52' 49", long. 82° 06' 15".

Spruce Pine—W28AO, U. of North Carolina, Box 3508, 910 Raleigh Rd., Chapel Hill, NC 27514 (WUNG-TV Ch. 58 Concord)—50-w, lat. 35° 52' 47", long. 82° 06' 17".

Spruce Pine—W59AK, U. of North Carolina, Box 3508, 910 Raleigh Rd., Chapel Hill, NC 27514 (WUNE-TV Ch. 17 Linville)—100-w, lat. 36° 18' 09", long. 81° 43' 20".

Stecoah—See W04BA, Robinsville.

Stecoah—See W08AN, Bryson City.

Stecoah—See W67AV, Bryson City.

Swannanoa—See W06AL, Oteen.

Swannanoa—See W10AD, Black Mountain.

Sylva—See W02AF, Cullowhee.

Sylva—See W05AE, Addie.

Sylva—See W09AF, Cullowhee.

Topton—See W11AQ, Andrews.

Tryon—See W05AC, Columbus.

Tryon—See W11AH, Columbus.

Tryon—See W24BA, Columbus.

Tryon—W56AN, U. of North Carolina, Box 3508, 910 Raleigh Rd., Chapel Hill, NC 27514. Lat. 35° 15' 58", long. 82° 14' 40".

Tuskegee—See W04BA, Robinsville.

Valdese—See W06AK, Drexel.

Wadesboro—See W24AY, Lilesville.

Warren Wilson College—See W06AL, Oteen.

Waynesville—W09AD, Spartan Radiocasting Co., Box 1717, Spartanburg, SC 29304 (WSPA-TV Ch. 7 Greenville-Spartanburg, SC & Asheville, NC)—10-w, lat. 35° 29' 05", long. 83° 02' 11".

Waynesville—See W12AR, Hazelwood.

Waynesville—See W27AB, Canton.

Waynesville—See W57BG, Canton.

Weaverville—W09AR, Spartan Radiocasting Co., Box 1717, Spartanburg, SC 29304 (WSPA-TV Ch. 7 Greenville-Spartanburg, SC & Asheville, NC)—10-w, lat. 35° 39' 56", long. 82° 34' 24".

Webster—See W09AF, Cullowhee.

West Asheville—W14AS, Cannell Communications L.P., 21 Interstate Court, Greenville, SC 29607 (WHNS Ch. 21 Greenville-Spartanburg, SC & Asheville, NC)—1000-w, lat. 35° 35' 00", long. 82° 32' 49".

West Marion—See W10AP, Garden Creek.

Whittier—See W03AK, Ela.

Whittier—See W11AN, Alarka.

Wilmington—K56CO, Local TV Assoc. Inc., Box 1143, Beaufort, SC 28516 (WFXI Ch. 8 Morehead City)—800-w, lat. 34° 14' 09", long. 77° 56' 46".

Woodfin—See W08BP, Beaver Dam Creek Valley.

Yellow Creek—See W04BA, Robinsville.

North Dakota

Beach—K04CQ, Beach Booster Club, Beach, ND (KUMV-TV Ch. 8 Williston)—1-w, lat. 46° 54' 40", long. 104° 00' 20".

Belfield—K10HW, City of Belfield, Box 276, Belfield, ND (KFYR-TV Ch. 5 Bismarck)—1-w, lat. 46° 52' 42", long. 103° 12' 35".

Bemidji—K26AC, Red River Broadcast Corp., 4015 9th Ave. SW, Fargo, ND 58102 (KBRR Ch. 10 Thief River Falls, MN)—1000-w, lat. 47° 33' 19", long. 94° 47' 59". Note: Licensed as LPTV.

Beulah—K07EZ, Beulah Chamber of Commerce, Beulah, ND (KXMC-TV Ch. 13 Minot)—1-w, lat. 47° 14' 11", long. 101° 46' 45".

Beulah—K09EZ, Beulah Chamber of Commerce, Beulah, ND (KFYR-TV Ch. 5 Bismarck)—1-w, lat. 47° 14' 11", long. 101° 46' 45".

Bowesmont—K58BP, North American Communication Corp., 1805 W. Main, Fargo, ND 58108 (KXJB-TV Ch. 4 Valley City-Fargo)—1-w, lat. 48° 42' 00", long. 97° 24' 20".

Bowman—K07BJ, Bowman TV Booster Inc., Bowman, ND (KHSD-TV Ch. 11 Lead, SD)—1-w, lat. 46° 12' 50", long. 103° 23' 05".

Bowman—K09JF, Bowman TV Booster Inc., Bowman, ND (KFYR-TV Ch. 5 Bismarck)—1-w, lat. 46° 12' 50", long. 103° 23' 05".

Columbus—K70DI, Columbus Lions Club, Columbus, ND (KXMC-TV Ch. 13 Minot)—10-w, lat. 48° 46' 32", long. 102° 45' 31".

Devils Lake—K10IL, North American Communication Corp., 1805 W. Main, Fargo, ND 58108 (KXJB-TV Ch. 4 Valley City-Fargo)—5-w, lat. 47° 59' 21", long. 98° 53' 10".

Devils Lake—K22AK, Barnstable Group Shareholders, 4302 13th Ave. S, Fargo, ND 58103 (KXJB-TV Ch. 4 Valley City-Fargo)—1000-w, lat. 48° 12' 30", long. 99° 07' 00".

Devils Lake—K23AJ, Red River Broadcast Corp., 4015 9th Ave. SW, Fargo, ND 58102 (KVRR Ch. 15 Fargo, ND-Moorhead, MN)—100-w, lat. 48° 07' 22", long. 98° 50' 57".

Devils Lake Sioux Indian Reservation—K05EL, Devils Lake Sioux Tribal Educational Committee, Fort Totten, ND (KTHI-TV Ch. 11 Fargo-Grand Forks)—5-w, lat. 47° 59' 28", long. 98° 56' 57".

Dickinson—K07HN, Meyer Bcstg. Co., Broadway at 4th, Bismark, SD 58501. Lat. 46° 54' 24", long. 102° 43' 28".

Dunn Center—K07KL, City of Dunn Center, Municipal Corp., Dunn Center, ND (KFYR-TV Ch. 5 Bismarck)—1-w, lat. 47° 22' 07", long. 102° 38' 00".

Ellendale—K07LF, North American Communication Corp., 1805 W. Main, Fargo, ND 58108 (KXJB-TV Ch. 4 Valley City-Fargo)—5-w, lat. 46° 03' 24", long. 98° 28' 24".

Fessenden & Harvey—K07HR, Harlan L. Jacobson, Box 398, Harvey, ND (KFYR-TV Ch. 5 Bismarck)—1-w, lat. 47° 32' 11", long. 99° 55' 00".

Garrison—K07HU, Meyer Bcstg. Co., Broadway at 4th, Bismarck, ND 58501 (KMOT Ch. 10 Minot)—1-w, lat. 47° 41' 30", long. 101° 25' 11".

Golva & Sentinel Butte—K12JC, City of Sentinel Butte, Sentinel Butte, ND (KUMV-TV Ch. 8 Williston)—5-w, lat. 46° 52' 34", long. 103° 50' 55".

Harvey—See K07HR, Fessenden.

Hazen—K07JA, City of Hazen, Box 636, Hazen, ND (KFYR-TV Ch. 5 Bismarck)—1-w, lat. 47° 19' 30", long. 101° 37' 49".

Hazen—K09JR, City of Hazen, Box 636, Hazen, ND (KXMC-TV Ch. 13 Minot)—1-w, lat. 47° 19' 30", long. 101° 37' 49".

Hazen—K11QD, City of Hazen, Box 636, Hazen, ND (KBME Ch. 3 Bismarck)—1-w, lat. 47° 19' 30", long. 101° 37' 49".

Hettinger—K07EI, Hettinger TV Assn., Hettinger, ND (KXMA-TV Ch. 2 Dickinson)—1-w, lat. 46° 00' 50", long. 102° 37' 50".

Hettinger—K10AG, Hettinger TV Assn., Hettinger, ND (KFYR-TV Ch. 5 Bismarck)—1-w, lat. 46° 00' 50", long. 102° 37' 50".

Jamestown—K02DD, Forum Publishing, Box 2026, Fargo, ND 58107 (WDAY-TV Ch. 6 Fargo)—1-w, lat. 46° 53' 30", long. 98° 42' 45".

Jamestown—K07IW, North American Communication Corp., 1805 W. Main, Fargo, ND 58108 (KXJB-TV Ch. 4 Valley City-Fargo)—100-w, lat. 46° 53' 29", long. 98° 42' 22".

Jamestown—K09JM, Spokane Television Inc., Box 1878, Fargo, ND 58107 (KTHI-TV Ch. 11 Fargo-Grand Forks)—2.5-w, lat. 46° 54' 50", long. 98° 42' 00".

La Moure—K02FR, City of La Moure, La Moure, ND (KTHI-TV Ch. 11 Fargo-Grand Forks)—1-w, lat. 46° 21' 59", long. 98° 17' 44".

Lisbon—K02GA, Spokane Television Inc., Box 1878, Fargo, ND 58107 (KTHI-TV Ch. 11 Fargo-Grand Forks)—1-w, lat. 46° 26' 59", long. 97° 40' 50".

Lisbon—K07NE, Prairie Public Bcstg. Inc., 207 N. 5th St., Fargo, ND 58102 (KFME Ch. 13 Fargo)—5-w, lat. 46° 26' 59", long. 97° 40' 50".

Marmarth—K07LN, City of Marmarth, River St., Marmarth, ND (KHSD-TV Ch. 11 Lead, SD)—1-w, lat. 46° 20' 25", long. 103° 45' 18".

Medora—K04GU, City of Medora, City Council, Medora, ND (KUMV-TV Ch. 8 Williston)—5-w, lat. 46° 56' 37", long. 103° 34' 30".

***Milton**—K30AP, North American Communication Corp., 1805 W. Main, Fargo, ND 58108 (KXJB-TV Ch. 4 Valley City-Fargo)—1000-w, lat. 48° 36' 25", long. 98° 13' 05".

Mott—K09EG, Mott TV Booster Club, Mott, ND (KFYR-TV Ch. 5 Bismarck)—1-w, lat. 46° 17' 30", long. 102° 21' 00".

New England—K08GB, New England Municipal Translator, Box 414, New England, ND (KFYR-TV Ch. 5 Bismarck)—1-w, lat. 46° 32' 56", long. 102° 50' 12".

Oakes—K10IA, North American Communication Corp., 1805 W. Main, Fargo, ND 58108 (KXJB-TV Ch. 4 Valley City-Fargo)—10-w, lat. 46° 12' 07", long. 98° 05' 27".

***Pembina**—K68CZ, WDAY Inc., Box 2466, 301 S. 8th St., Fargo, ND 58108 (WDAZ-TV Ch. 8 Devils Lake)—100-w, lat. 48° 56' 05", long. 97° 16' 50".

Rolla—K02ER, City of Rolla, Rolla, ND (CKX-TV Ch. 5 Brandon, Man.)—1-w, lat. 48° 50' 35", long. 99° 41' 15".

Rolla—K07HI, City of Rolla, Rolla, ND (KMOT Ch. 10 Minot)—1-w, lat. 48° 50' 35", long. 99° 41' 15".

Rolla—K09HR, City of Rolla, Rolla, ND (KXMC-TV Ch. 13 Minot)—1-w, lat. 48° 50' 35", long. 99° 41' 15".

Sentinel Butte—See K12JC, Golva.

Valley City—K02FO, Prairie Public Bcstg. Inc., 207 N. 5th St., Fargo, ND 58102 (KFME Ch. 13 Fargo)—1-w, lat. 46° 55' 10", long. 97° 59' 22".

Wahpeton—See K09MF, Breckenridge, MN.

Ohio

Cambridge—W80AA, Southeastern Ohio TV System, Downerd Rd., Zanesville, OH (WHIZ-TV Ch. 18 Zanesville)—10-w, lat. 40° 01' 22", long. 81° 36' 10".

Celina & surrounding area—W17AA, Greater Dayton Public Television Inc., 3440 Office Park Dr., Dayton, OH 45439 (WPTD Ch. 16 Dayton)—1000-w, lat. 40° 33' 08", long. 84° 30' 46".

Chagrin Falls—W55AH, ETV Assn. of Metropolitan Cleveland, 4300 Brookpark Rd., Cleveland, OH 44134 (WVIZ-TV Ch. 25 Cleveland)—10-w, lat. 41° 25' 25", long. 81° 22' 17".

Columbus—W24BK, National Minority TV Inc., Box C-11951, Santa Ana, CA 92711 (KTBN-TV Ch. 40 Santa Ana-Los Angeles, CA via satellite)—1000-w, lat. 39° 53' 32", long. 83° 02' 44".

Conneaut & surrounding area—W84AK, ETV Assn. of Metropolitan Cleveland, 4300 Brookpark Rd., Cleveland, OH 44134 (WVIZ-TV Ch. 25 Cleveland)—1000-w, lat. 41° 51' 39", long. 80° 40' 46".

Coshocton—W71AB, Southeastern Ohio TV System, Downerd Rd., Zanesville, OH (WHIZ-TV Ch. 18 Zanesville), lat. 40° 15' 40", long. 81° 52' 38".

Dayton—W66AQ, Cincinnati Ch. 64 L.P., 5177 Fishwick Dr., Cincinnati, OH 45216 (WSTR-TV Ch. 64 Cincinnati)—100-w, lat. 39° 43' 15", long. 84° 15' 39".

Eastlake & surrounding area—W67AL, ETV Assn. of Metropolitan Cleveland, 4300 Brookpark Rd., Cleveland, OH 44134 (WVIZ-TV Ch. 25 Cleveland)—1000-w, lat. 41° 41' 08", long. 81° 02' 38".

Gates Mills—W66AK, ETV Assn. of Metropolitan Cleveland, 4300 Brookpark Rd., Cleveland, OH 44134 (WVIZ-TV Ch. 25

Cleveland)—10-w, lat. 41° 30' 30", long. 81° 25' 04".

Georgetown—W58AG, Greater Cincinnati Television Educational Foundation, 1223 Central Parkway, Cincinnati, OH 45214 (WCET Ch. 48 Cincinnati)—1000-w, lat. 38° 47' 40", long. 83° 58' 37".

Loudonville—W65AH, Ohio U., Athens, OH 45701 (WOUC-TV Ch. 44 Cambridge)—100-w, lat. 40° 37' 59", long. 82° 11' 45".

Mansfield—W47AB, Ohio State U., Telecommunications Center, Columbus, OH 43210 (WOSU-TV Ch. 34 Columbus)—100-w, lat. 40° 42' 33", long. 82° 29' 11".

Maplewood area—W63AH, Greater Dayton Public Television Inc., 3440 Office Park Dr., Dayton, OH 45439 (WPTD Ch. 16 Dayton)—1000-w, lat. 40° 23' 53", long. 84° 04' 23".

Millersburg—W69AO, Ohio U., Athens, OH 45701 (WOUC-TV Ch. 44 Cambridge)—100-w, lat. 40° 36' 13", long. 81° 56' 13".

Newark—W31AA, Ohio State U., Telecommunications Center, Columbus, OH 43210 (WOSU-TV Ch. 34 Columbus)—1000-w, lat. 40° 05' 28", long. 82° 24' 22".

Toledo—W05BZ, Assal Bcstg. Co., lat. 41° 39' 12", long. 83° 32' 53".

Toledo—W57BK, National Minority TV Inc., Box C-11951, Santa Ana, CA 92711. Lat. 41° 38' 55", long. 83° 42' 22". Requests modification of CP for change to Ch. 46, lat. 41° 29' 17", long. 83° 19' 25". BMPTT-910503EZ.

Toledo—W68CD, National Minority TV Inc., Box C-11951, Santa Ana, CA 92711 (KTBN-TV Ch. 40 Santa Ana-Los Angeles, CA via satellite)—1000-w, lat. 41° 39' 12", long. 83° 32' 53".

***Youngstown**—W39AI, Evergreen Bcstg. Corp., Box 2248, Altoona, PA 16603 (WATM-TV Ch. 23 Altoona, PA)—100-w, lat. 41° 06' 00", long. 80° 39' 01".

Youngstown & surrounding area—W58AM, WNEO Inc., 1640 Franklin Ave., Kent, OH (WNEO Ch. 45 Alliance)—1000-w, lat. 41° 04' 46", long. 80° 38' 25".

Oklahoma

***Ada**—K35CU, Locke Supply Co., 1300 S.E. 82nd St., Oklahoma City, OK 73142 (KSBI Ch. 52 Oklahoma City)—1000-w, lat. 34° 43' 31", long. 96° 42' 14".

Altus—K19AA, Oklahoma Educational Television Authority, Box 14190, Oklahoma City, OK 73113 (KWET Ch. 12 Cheyenne)—1000-w, lat. 34° 39' 12", long. 99° 20' 57".

Alva—K30AE, Oklahoma Educational Television Authority, Box 14190, Oklahoma City, OK 73113 (KETA Ch. 13 Oklahoma City)—1000-w, lat. 36° 47' 03", long. 98° 33' 38".

Alva & Cherokee—K77BI, Universal Cable Communications Inc., Box 487, Crested Butte, CO 81224 (KFOR-TV Ch. 4 Oklahoma City)—100-w, lat. 36° 45' 20", long. 98° 31' 40".

Alva & Cherokee—K79AZ, Universal Cable Communications Inc., Box 487, Crested Butte, CO 81224 (KWTV Ch. 9 Oklahoma City)—100-w, lat. 36° 45' 20", long. 98° 31' 40".

Alva & Cherokee—K81AN, Universal Cable Communications Inc., Box 487, Crested Butte, CO 81224 (KOCO-TV Ch. 5 Oklahoma City)—100-w, lat. 36° 45' 20", long. 98° 31' 40".

Ardmore—K08GD, Hilliard Holding Corp., 101 E. Main St., Denison, TX 75020 (KTEN Ch. 10 Ada-Ardmore)—10-w, lat. 34° 09' 18", long. 97° 05' 18".

Ardmore—K28AC, Oklahoma Educational Television Authority, Box 14190, Oklahoma City, OK 73113 (KETA Ch. 13 Oklahoma City)—1000-w, lat. 34° 09' 54", long. 97° 09' 31".

Ardmore—K55DN, KOKH Inc., (KOKH-TV Ch. 25 Oklahoma City)—10-w, lat. 34° 12' 00", long. 97° 10' 43". Note: Licensed as LPTV.

Arnett, OK & Canadian, Higgins & Lipscomb, TX—K29BR, C L & O Translator System Inc., Box 87, Lipscomb, TX (KAMR-TV Ch. 4 Amarillo, TX)— 100-w, lat. 36° 04' 06", long. 100° 21' 01".

Arnett, OK & Canadian, Higgins & Lipscomb, TX—K33CQ, C L & O Translator System Inc., Box 87, Lipscomb, TX (KFDA-TV Ch. 10 Amarillo, TX)— 100-w, lat. 36° 04' 06", long. 100° 21' 01".

Arnett, OK & Canadian, Higgins & Lipscomb, TX—K35CE, C L & O Translator System Inc., Box 87, Lipscomb, TX (KVII-TV Ch. 7 Amarillo, TX)— 100-w, lat. 36° 04' 06", long. 100° 21' 01".

Beaver—K56AY, Oklahoma Educational Television Authority, Box 14190, Oklahoma City, OK 73113 (KWET Ch. 12 Cheyenne)—100-w, lat. 36° 50' 08", long. 100° 29' 38".

***Boise City**—K55BV, Oklahoma Educational Television Authority, Box 14190, Oklahoma City, OK 73113 (KWET Ch. 12 Cheyenne)—100-w, lat. 36° 42' 12", long. 102° 31' 27".

Buffalo—K58AX, Oklahoma Educational Television Authority, Box 14190, Oklahoma City, OK 73113 (KWET Ch. 12 Cheyenne)—100-w, lat. 36° 48' 17", long. 99° 38' 14".

Burns Flat—See K46AN, Elk City.

Burns Flat—See K48AP, Elk City.

Burns Flat—See K50AL, Elk City.

Canute—See K44AP, Elk City.

Canute—See K46AN, Elk City.

Canute—See K48AP, Elk City.

Canute—See K50AL, Elk City.

Carter—See K58CS, Erick.

Carter, Erick & Sayre—K60CK, Northfork TV Translator System, Box 397, 1905 Palo Duro Dr., Memphis, TX 79245 (KOKH-TV Ch. 25 Oklahoma City)— 100-w, lat. 35° 09' 05", long. 99° 42' 50".

Carter, Erick & Sayre—K62BQ, Northfork TV Translator System, Box 397, 1905 Palo Duro Dr., Memphis, TX 79245 (KAMR-TV Ch. 4 Amarillo, TX)—100-w, lat. 35° 09' 05", long. 99° 42' 50". **Note:** Licensed as LPTV..

Carter, Erick & Sayre—K64AX, Northfork TV Translator System, Box 397, 1905 Palo Duro Dr., Memphis, TX 79245 (KFDX-TV Ch. 3 Wichita Falls, TX)— 100-w, lat. 35° 09' 05", long. 99° 42' 50".

Carter, Erick & Sayre—K66AQ, Northfork TV Translator System, Box 397, 1905 Palo Duro Dr., Memphis, TX 79245 (KVII-TV Ch. 7 Amarillo, TX)—100-w, lat. 35° 09' 05", long. 99° 42' 50".

Carter, Erick & Sayre—K68AU, Northfork TV Translator System, Box 397, 1905 Palo Duro Dr., Memphis, TX 79245 (KAUZ-TV Ch. 6 Wichita Falls, TX)— 100-w, lat. 35° 09' 05", long. 99° 42' 50".

Cherokee—See K77BI, Alva.

Cherokee—See K79AZ, Alva.

Cherokee—See K81AN, Alva.

Cheyenne & Reydon—K79BA, Roger Mills Translator System, Box 7, Canadian, TX (KAMR-TV Ch. 4 Amarillo, TX)—10-w, lat. 35° 41' 24", long. 99° 55' 27".

Cheyenne & Reydon—K81AR, Roger Mills Translator System, Box 7, Canadian, TX (KFDA-TV Ch. 10 Amarillo, TX)—10-w, lat. 35° 41' 24", long. 99° 55' 27".

***Claremore**—K27DM, Locke Supply Co., 1300 S.E. 82nd St., Oklahoma City, OK 73142 (KSBI Ch. 52 Oklahoma City)—1000-w, lat. 36° 19' 06", long. 95° 38' 18".

Dill City—See K46AN, Elk City.

Dill City—See K48AP, Elk City.

Dill City—See K50AL, Elk City.

Duke—See K53AV, Hollis.

Duke, Gould, Hollis, Reed & Vinson—K55BQ, Southwest TV Translator System, Box 397, 1905 Palo Duro Dr., Memphis, TX (KFOR-TV Ch. 4 Oklahoma City)—100-w, lat. 34° 44' 30", long. 99° 48' 30".

Duke, Gould, Hollis, Reed & Vinson—K57BB, Southwest TV Translator System, Box 397, 1905 Palo Duro Dr., Memphis, TX (KAUZ-TV Ch. 6 Wichita Falls, TX)—100-w, lat. 34° 44' 30", long. 99° 48' 30".

Duke, Gould, Hollis, Reed & Vinson—K59BI, Southwest TV Translator System, Box 397, 1905 Palo Duro Dr., Memphis, TX (KVII-TV Ch. 7 Amarillo, TX)—100-w, lat. 34° 44' 30", long. 99° 48' 30".

Duncan—K54BB, Oklahoma Educational Television Authority, Box 14190, Oklahoma City, OK 73113. Lat. 34° 26' 02", long. 97° 41' 06".

Durant—K46AI, Oklahoma Educational Television Authority, Box 14190, Oklahoma City, OK 73113 (KETA Ch. 13 Oklahoma City)—1000-w, lat. 33° 59' 23", long. 96° 23' 49".

***Edmond**—K54DJ, Locke Supply Co., 1309 S.E. 82nd St., Oklahoma City, OK 73142 (KSBI Ch. 52 Oklahoma City)—1000-w, lat. 35° 43' 39", long. 97° 27' 14".

Elk City—K54CM, Northfork TV Translator System, Box 397, 1905 Palo Duro Dr, Memphis, TX 79245 (KOCB Ch. 34 Oklahoma City)—100-w, lat. 35° 21' 25", long. 99° 16' 08".

Elk City & Canute—K44AP, Northfork TV Translator System, Box 397, 1905 Palo Duro Dr., Memphis, TX 79245 (KOKH-TV Ch. 25 Oklahoma City)—100-w, lat. 35° 21' 25", long. 99° 16' 08".

Elk City, Canute, Burns Flat, Foss & Dill City—K46AN, Northfork TV Translator System, Box 397, 1905 Palo Duro Dr., Memphis, TX 79245 (self-originating). 20-w, lat. 35° 21' 25", long. 99° 16' 08".

Elk City, Canute, Burns Flat, Foss & Dill City—K48AP, Northfork TV Translator System, Box 397, 1905 Palo Duro Dr., Memphis, TX 79245 (KWTV Ch. 9 Oklahoma City)—100-w, lat. 35° 21' 25", long. 99° 16' 08".

***Elk City, Canute, Burns Flat, Foss & Dill City**—K50AL, Northfork TV Translator System, Box 397, 1905 Palo Duro Dr., Memphis, TX 79245 (KVIJ-TV Ch. 8 Sayre)—20-w, lat. 35° 21' 25", long. 99° 16' 08".

Elkhart (SW area), Keyes, Keyes Helium Plant & Sturgis area—K08DZ, Keyes TV Assn., Box 198, Keyes, OK (KFDA-TV Ch. 10 Amarillo, TX)—1-w, lat. 36° 48' 06", long. 102° 05' 01".

Elkhart (SW area), Keyes, Keyes Helium Plant & Sturgis area—K12BV, Keyes TV Assn., Box 198, Keyes, OK (KVII-TV Ch. 7 Amarillo, TX)—1-w, lat. 36° 48' 06", long. 102° 05' 01".

Erick—See K60CK, Carter.

Erick—See K62BQ, Carter.

Erick—See K64AX, Carter.

Erick—See K66AQ, Carter.

Erick—See K68AU, Carter.

Erick, Sayre & Carter—K58CS, Northfork TV Translator System, Box 397, 1905 Palo Duro Dr., Memphis, TX 79245 (KVIJ-TV Ch. 8 Sayre)—100-w, lat. 35° 09' 05", long. 99° 42' 50".

Fargo, Fort Supply, Gage & May—K18BV, Shafer Translator Inc. (KOCO-TV Ch. 5 Oklahoma City)—1-w, lat. 36° 26' 03", long. 99° 46' 22".

Fargo, Fort Supply, Gage & May—K20BR, Shafer Translator Inc. (KWTV Ch. 9 Oklahoma City)—1-w, lat. 36° 26' 03", long. 099° 46' 22". **Note:** Licensed as LPTV..

Fargo, Fort Supply, Gage & May—K22BR, Shafer Translator Inc. (KFOR-TV

Ch. 4 Oklahoma City)—1-w, lat. 36° 26' 03", long. 99° 46' 22".

Fort Supply—See K18BV, Fargo.

Fort Supply—See K20BR, Fargo.

Fort Supply—See K22BR, Fargo.

Foss—See K46AN, Elk City.

Foss—See K48AP, Elk City.

Foss—See K50AL, Elk City.

Frederick—K56BQ, Oklahoma Educational Television Authority, Box 14190, Oklahoma City, OK 73113 (KWET Ch. 12 Cheyenne)—100-w, lat. 34° 22' 41", long. 99° 04' 18".

Gage—See K18BV, Fargo.

Gage—See K20BR, Fargo.

Gage—See K22BR, Fargo.

Gould—K51CV, Southwest TV Translator System, Box 397, 1905 Palo Duro Dr., Memphis, TX 79245 (KOCB Ch. 34 Oklahoma City)—100-w, lat. 34° 44' 30", long. 99° 48' 30".

Gould—See K53AV, Hollis.

Gould—See K55BQ, Duke.

Gould—See K57BB, Duke.

Gould—See K59BI, Duke.

Grandfield—K47DK, BSP Bcstg. Inc., (KJTL Ch. 18 Wichita Falls, TX), lat. 34° 12' 06", long. 98° 43' 44".

Guymon—K16AB, Oklahoma Educational Television Authority, Box 14190, Oklahoma City, OK 73113 (KWET Ch. 12 Cheyenne)—1000-w, lat. 36° 40' 13", long. 101° 28' 48".

Guymon—See K58AC, Texhoma, TX.

Guymon—See K60AG, Texhoma, TX.

Guymon—See K62AD, Texhoma, TX.

Guymon & rural area—K63DM, Guymon TV Translator Inc., Box 613, 604 E. 3rd St., Guymon, OK 73942 (KAMR-TV Ch. 4 Amarillo, TX)—1000-w, lat. 36° 40' 39", long. 101° 27' 52".

Guymon & rural area—K65DS, Guymon TV Translator Inc., Box 613, 604 E. 3rd St., Guymon, OK 73942 (KVII-TV Ch. 7 Amarillo, TX)—1000-w, lat. 36° 40' 39", long. 101° 27' 52".

Guymon & rural area—K69EQ, Guymon TV Translator Inc., Box 613, 604 E. 3rd St., Guymon, OK 73942 (KFDA-TV Ch. 10 Amarillo, TX)—1000-w, lat. 36° 40' 39", long. 101° 27' 52".

Hammon—See K36AJ, Strong City.

Hammon—See K38AM, Strong City.

Hammon—See K40AG, Strong City.

Hammon—See K42AG, Strong City.

Hollis—See K55BQ, Duke.

Hollis—See K57BB, Duke.

Hollis—See K59BI, Duke.

Hollis, Gould, Duke, Vinson & Reed—K53AV, Southwest TV Translator System, Box 397, 1905 Palo Duro Dr., Memphis, TX 79245 (KWET Ch. 12 Cheyenne)—20-w, lat. 34° 44' 30", long. 99° 48' 30".

Howe—K74DH, Joe D. Davis, 2816 S. Enid, Fort Smith, AR. Lat. 35° 04' 15", long. 94° 41' 00".

Hugo—K15AA, Oklahoma Educational Television Authority, Box 14190, Oklahoma City, OK 73113 (KOET Ch. 3 Eufaula)—100-w, lat. 33° 59' 49", long. 95° 30' 35".

Idabel—K63BA, Oklahoma Educational Television Authority, Box 14190, Oklahoma City, OK 73113 (KOET Ch. 3 Eufaula)—100-w, lat. 33° 53' 16", long. 94° 48' 28".

Keyes—See K08DZ, Elkhart.

Keyes—See K12BV, Elkhart.

Keyes & Keyes Helium Plant—K05CQ, Keyes TV Assn., Box 198, Keyes, OK (KAMR-TV Ch. 4 Amarillo, TX)—1-w, lat. 36° 48' 06", long. 102° 05' 01".

Keyes Helium Plant—See K05CQ, Keyes.

Keyes Helium Plant—See K08DZ, Elkhart.

Keyes Helium Plant—See K12BV, Elkhart.

***Lawton**—K21OC, Locke Supply Co., 1300 S.E. 82nd St., Oklahoma City, OK 73142 (KSBI Ch. 52 Oklahoma City), lat. 34° 36' 26", long. 98° 27' 53".

Lawton—K36AB, Oklahoma Educational Television Authority, Box 14190, Oklahoma City, OK 73113 (KETA Ch. 13 Oklahoma City)—1000-w, lat. 34° 37' 36", long. 98° 16' 18".

Leedy—See K36AJ, Strong City.

Leedy—See K38AM, Strong City.

Leedy—See K40AG, Strong City.

Leedy—See K42AG, Strong City.

May—See K18BV, Fargo.

May—See K20BR, Fargo.

May—See K22BR, Fargo.

Medford—K46AH, Oklahoma Educational Television Authority, Box 14190, Oklahoma City, OK 73113 (KETA Ch. 13 Oklahoma City)—1000-w, lat. 36° 40' 48", long. 97° 53' 19".

***Miami**—K22DH, Oklahoma Educational TV Authority, Box 14190, Oklahoma City, OK 73113. Lat. 36° 52' 58", long. 94° 47' 46".

Mooreland, Waynoka & Woodward—K61CW, Shafer Translator Inc. (KFOR-TV Ch. 4 Oklahoma City)— 100-w, lat. 36° 34' 06", long. 99° 16' 33".

Mooreland, Waynoka & Woodward—K63CF, Shafer Translator Inc. (KOCO-TV Ch. 5 Oklahoma City)— 20-w, lat. 36° 34' 06", long. 99° 16' 33".

Mooreland, Waynoka & Woodward—K65CO, Shafer Translator Inc. (KWTV Ch. 9 Oklahoma City)—20-w, lat. 36° 34' 06", long. 99° 16' 33".

Mooreland, Waynoka & Woodward—K69DH, Shafer Translator Inc. (KGCT-TV Ch. 41 Tulsa)—20-w, lat. 36° 34' 06", long. 99° 16' 33". **Note:** Licensed as LPTV..

***Oklahoma City**—K11SP, Gaylord Bcstg. Co., Box 1818, Miwaukee, WI 53201-1818, lat. 35° 33' 43", long. 97° 30' 27".

Ponca City—K38AK, Oklahoma Educational Television Authority, Box 14190, Oklahoma City, OK 73113 (KETA Ch. 13 Oklahoma City)—1000-w, lat. 36° 44' 30", long. 97° 02' 36".

Reed—See K53AV, Hollis.

Reed—See K55BQ, Duke.

Reed—See K57BB, Duke.

Reed—See K59BI, Duke.

Reydon—See K79BA, Cheyenne.

Reydon—See K81AR, Cheyenne.

Sayre—See K58CS, Erick.

Sayre—See K60CK, Carter.

Sayre—See K62BQ, Carter.

Sayre—See K64AX, Carter.

Sayre—See K66AQ, Carter.

Sayre—See K68AU, Carter.

Seiling & Taloga—K53CI, Shafer Translator Inc. lat. 36° 06' 00", long. 98° 57' 05".

Seiling, Taloga & Vici—K57EA, Shafer Translator Inc. (KWTV Ch. 9 Oklahoma City)—20-w, lat. 36° 06' 00", long. 98° 57' 05".

Seiling & Vici—K55EZ, Shafer Translator Inc. lat. 36° 06' 00", long. 98° 57' 05".

Shattuck—See K45AU, Booker, TX.

Shattuck—See K51BC, Booker, TX.

Shattuck—See K76BD, Booker, TX.

***Stillwater**—K21DF, Locke Supply Co., 1300 S.E. 82nd St., Oklahoma City, OK 73142 (KSBI Ch. 52 Oklahoma City)—1000-w, lat. 36° 06' 31", long. 97° 11' 31".

Strong City—K28BY, Northfork TV Translator System, Box 397, 1905 Palo Duro Dr., Memphis, TX 79245 (KOCB Ch. 34 Oklahoma City)—50-w, lat. 35° 46' 50", long. 99° 34' 55".

Strong City, Leedy & Hammon—K36AJ, Northfork TV Translator System, Box 397, 1905 Palo Duro Dr., Memphis, TX 79245 (self-originating). 20-w, lat. 35° 46' 50", long. 99° 34' 55".

Strong City, Leedy & Hammon—K38AM, Northfork TV Translator System, Box 397, 1905 Palo Duro Dr., Memphis, TX 79245 (KFOR-TV Ch. 4 Oklahoma City)—20-w, lat. 35° 46' 50", long. 99° 34' 55".

Strong City, Leedy & Hammon—K40AG, Northfork TV Translator System, Box 397, 1905 Palo Duro Dr., Memphis, TX 79245 (KWTV Ch. 9 Oklahoma City)—20-w, lat. 35° 46' 50", long. 99° 34' 55".

Strong City, Leedy & Hammon—K42AG, Northfork TV Translator System, Box 397, 1905 Palo Duro Dr., Memphis, TX 79245 (KVIJ-TV Ch. 8 Sayre)—20-w, lat. 35° 46' 50", long. 99° 34' 55".

Sturgis—See K08DZ, Elkhart.

Sturgis—See K12BV, Elkhart.

Tahlequah—K04DY, Northeastern State U., State Hwy. 82, Tahlequah, OK—10-w, lat. 35° 54' 51", long. 94° 59' 18".

Taloga—See K53CI, Seiling.

Taloga—See K57EA, Seiling.

***Tishamingo**—K26DA, Oklahoma Educational TV Authority, lat. 34° 14' 19", long. 96° 42' 01".

***Tulsa**—K15DA, Locke Supply Co., 1300 S.E. 82nd St., Oklahoma City, OK 73142 (KSBI Ch. 52 Oklahoma City)—1000-w, lat. 35° 38' 21", long. 96° 10' 36".

Vici—See K57EA, Seiling.

Vinson—See K53AV, Hollis.

Vinson—See K55BQ, Duke.

Vinson—See K57BB, Duke.

Vinson—See K59BI, Duke.

***Watts**—K69ET, J.D.G. Television Inc., 111 S. Cherokee, Muskogee, OK 74403 (KPOM-TV Ch. 24 Fort Smith-Fayetteville, AR)—1000-w, lat. 36° 01' 58", long. 94° 35' 14".

Waynoka—See K61CW, Mooreland.

Waynoka—See K63CF, Mooreland.

Waynoka—See K65CO, Mooreland.

Waynoka—See K69DH, Mooreland.

Woodward—See K61CW, Mooreland.

Woodward—See K63CF, Mooreland.

Woodward—See K65CO, Mooreland.

Woodward—K67CW, Oklahoma TV Translators, lat. 36° 34' 06", long. 99° 16' 33".

Woodward—See K69DH, Mooreland.

Oregon

Adams—See K38AH, Pendleton.

Adams, Athena & Weston—K05BQ, Wildhorse Farmers TV Assn., Box 267, Athena, OR (KEPR-TV Ch. 19 Pasco-Kennewick-Richland, WA)—1-w, lat. 45° 47' 53", long. 118° 23' 50".

Adel—K04CD, Adel TV Inc. (KOTI Ch. 2 Klamath Falls)—5-w, lat. 42° 12' 30", long. 119° 54' 00".

Adrian, Nyssa, Ontario & Vale—K09OD, State of Oregon acting by & through the Oregon Commission on Public Bcstg., 7140 S.W. Macadam Ave., Corvallis, OR 97216-3013 (KTVR Ch. 13 La Grande)—100-w, lat. 44° 01' 45", long. 117° 05' 21".

Agness—K02DN, Agness Translator Inc., 360 N. Ellensburg, Gold Beach, OR. Lat. 42° 30' 40", long. 124° 03' 50".

Agness—K07OW, Agness Translator Inc., 360 N. Ellensburg, Gold Beach, OR (KOBI Ch. 5 Medford)—1-w, lat. 42° 30' 40", long. 124° 03' 50".

Albion—See K59CC, Burley, ID.

Alkali Lake & Riley—K06GE, Countrywide TV Inc., Box 133, Burns, OR (KTVL Ch. 10 Medford)—10-w, lat. 43° 33' 30", long. 120° 04' 28".

Altamont, Klamath Falls & Pelican City—K07PU, Freedom Communications Inc., Box 10, Medford, OR 97501 (KTVL Ch. 10 Medford)—1-w, lat. 42° 14' 17", long. 121° 45' 49".

Altamont/Klamath Falls—K52AS, Sunshine Television Inc., 1090 Knutson Ave., Medford, OR 97504 (KDKF Ch. 31 Klamath Falls), lat. 42° 12' 57", long. 121° 47' 53". Note: Licensed as LPTV.

Alturas—See K05ET, Likely, CA.

Applegate—See K13PI, Ruch.

Applegate—See K43BJ, Ruch.

***Applegate & Ruch**—K64DU, Freedom Communications Inc., Box 10, Medford, OR 97501 (KTVL Ch. 10 Medford)—100-w, lat. 42° 13' 12", long. 123° 01' 59".

Applegate Valley—K02EK, Freedom Communications Inc., Box 10, Medford, OR 97501 (KTVL Ch. 10 Medford)—1-w, lat. 42° 13' 12", long. 123° 01' 59".

Applegate Valley—K04ER, California-Oregon Bcstg. Inc., 125 S. Fir, Medford, OR 97501 (KOBI Ch. 5 Medford)—5-w, lat. 42° 13' 12", long. 123° 01' 59".

Arlington—K65CH, State of Oregon acting by & through the Oregon Commission on Public Bcstg., 7140 S.W. Macadam Ave., Corvallis, OR 97216-3013 (KOPB-TV Ch. 10 Portland)—100-w, lat. 45° 45' 50", long. 120° 14' 40".

Arock—K09PQ, Arock Community TV, Arock, OR (KIVI Ch. 6 Nampa-Boise-Caldwell, ID)—1-w, lat. 42°2' 28", long. 117° 27' 50".

Arock—K13RF, Arock Community TV, Arock, OR (KBCI-TV Ch. 2 Boise, ID)—1-w, lat. 42° 52' 28", long. 117° 27' 50".

Ashland, Phoenix & Talent—K04EO, Freedom Communications Inc., Box 10, Medford, OR 97501 (KTVL Ch. 10 Medford)—10-w, lat. 42° 17' 43", long. 122° 45' 00".

Astoria—K17CP, Columbia River Television, (KPDX Ch. 49 Vancouver), lat. 46° 17' 10", long. 123° 53' 50".

***Astoria**—K26DB, Fisher Bcstg. Inc., 100 4h Ave. N, Seattle, WA 98109 (KATU Ch. 2 Portland)—1000-w, lat. 46° 17' 10", long. 123° 53' 50".

***Astoria**—K34DCT, KOIN-TV, 222 S.W. Columbia St., Portland, OR 97201 (KOIN-TV Ch. 6 Portland)—1000-w, lat. 46° 17' 10", long. 123° 53' 50".

Astoria, OR-Grays River & Lebam, WA—K59BX, State of Oregon acting by & through the Oregon Commission on Public Bcstg., 7140 S.W. Macadam Ave., Corvallis, OR 97216-3013 (KOPB-TV Ch. 10 Portland)—100-w, lat. 46° 27' 44", long. 123° 32' 56".

Athena—See K05BQ, Adams.

Azalea, Glendale & Wolf Creek—K12FV, Freedom Communications Inc., Box 10, Medford, OR 97501 (KTVL Ch. 10 Medford)—1-w, lat. 42° 44' 00", long. 123° 23' 00".

Azalea, Glendale, Windy Creek & Wolf Creek—K02GT, Glendale TV Booster Club, Box 104, Azalea, OR (KEZI Ch. 9 Eugene)—1-w, lat. 42° 43' 45", long. 123° 23' 12".

Baker—K42AJ, Blue Mountain Translator District, Box 1651, Rte. 1, La Grande, OR 97850 (KREM-TV Ch. 2 Spokane, WA)—20-w, lat. 44° 36' 32", long. 117° 46' 32".

Baker—K44AJ, Blue Mountain Translator District, Box 1651, Rte. 1, La Grande, OR 97850 (KXLY-TV Ch. 4 Spokane, WA)—20-w, lat. 44° 36' 32", long. 117° 46' 32".

Baker—K46AM, Blue Mountain Translator District, Box 1651, Rte. 1, La Grande, OR 97850 (KTVB Ch. 7 Boise, ID)—20-w, lat. 44° 36' 32", long. 117° 46' 32".

Baker—K48DC, Blue Mountain Translator District, Box 39, North Powder, OR 97867 (KTVR Ch. 13 La Grande)—20-w, lat. 44° 36' 32", long. 117° 46' 32".

Baker—K51DA, Blue Mountain Translator District, Box 1651, Rte. 1, La Grande, OR 97850. Lat. 44° 36' 32", long. 117° 46' 32".

Baker—See K62BK, Elgin.

Baker & rural Baker Valley—K40AJ, Blue Mountain Translator District, Box 1651, Rte. 1, La Grande, OR 97850 (KPTV Ch. 12 Portland)—20-w, lat. 44° 36' 32", long. 117° 46' 32".

Baker Valley—See K40AJ, Baker.

Baker, Elgin, La Grande & Union—K64BB, Blue Mountain Translator District, Box 1651, Rte. 1, La Grande, OR 97850 (KXLY-TV Ch. 4 Spokane, WA)—100-w, lat. 45° 18' 35", long. 117° 44' 09".

Baker, Elgin, La Grande & Union—K66BO, Blue Mountain Translator District, Box 1651, Rte. 1, La Grande, OR 97850 (KHQ-TV Ch. 6 Spokane, WA)— 100-w, lat. 45° 18' 35", long. 117° 44' 09".

Baker, Elgin, La Grande & Union—K68AH, Blue Mountain Translator District, Box 1651, Rte. 1, La Grande, OR 97850 (KTVB Ch. 7 Boise, ID)— 100-w, lat. 45° 18' 35", long. 117° 44' 09".

Bend—K11SE, KOIN-TV, 222 S.W. Columbia St., Portland, OR 97201 (KOIN-TV Ch. 6 Portland)—10-w, lat. 44° 40' 04", long. 121° 19' 57". Note: Licensed as LPTV.

Black Butte Ranch—K04HK, Brooks Resources Corp., 416 E. Greenwood, Bend, OR (KTVZ Ch. 21 Bend)—10-w, lat. 44° 21' 07", long. 121° 41' 24".

Black Butte Ranch—K05GZ, Brooks Resources Corp., 416 E. Greenwood, Bend, OR. Lat. 44° 21' 07", long. 121° 41' 24".

Black Butte Ranch—K11LY, Brooks Resources Corp., 416 E. Greenwood, Bend, OR (KEZI Ch. 9 Eugene)—5-w, lat. 44° 21' 07", long. 121° 41' 24".

Black Butte Ranch—K64AO, Brooks Resources Corp., 416 E. Greenwood, Bend, OR. Lat. 44° 21' 07", long. 121° 41' 24".

Bridgeview, Cave Junction & O'Brien—K02DV, Freedom Communications Inc., Box 10, Medford, OR 97501 (KTVL Ch. 10 Medford)—1-w, lat. 42° 08' 06", long. 123° 41' 42".

Broadbent—See K55FM, Myrtle Point.

Broadbent, Catching Creek, Gaylord, Myrtle Point & Norway—K07JP, Broadbent TV Translator Inc., Broadbent, OR (KOBI Ch. 5 Medford)—1-w, lat. 43° 01' 05", long. 124° 10' 36".

Broadbent, Catching Creek, Gaylord, Myrtle Point & Norway—K13KQ, Broadbent TV Translator Inc., Broadbent, OR (KCBY-TV Ch. 11 Coos Bay-North Bend)—1-w, lat. 43° 01' 05", long. 124° 10' 36".

Broadbent, Myrtle Point & Norway—K02GO, Broadbent TV Translator Inc., Broadbent, OR (KEZI Ch. 9 Eugene)—1-w, lat. 43° 01' 05", long. 124° 10' 36".

Brookings—K07JT, California-Oregon Bcstg. Inc., 125 S. Fir, Medford, OR 97501 (KOBI Ch. 5 Medford)—5-w, lat. 42° 02' 39", long. 124° 13' 52".

Brookings—K10LR, Freedom Communications Inc., Box 10, Medford, OR 97501 (KTVL Ch. 10 Medford)—10-w, lat. 42° 02' 39", long. 124° 13' 52".

Burns—K36BA, State of Oregon acting by & through the Oregon Commission on Public Bcstg., 7140 S.W. Macadam Ave., Corvallis, OR 97216-3013 (KOPB-TV Ch. 10 Portland)—1-w, lat. 43° 34' 26", long. 119° 07' 48".

Burns—K69DK, Countywide TV Translator District, 450 N. Buena Vista, Burns, OR (KTVZ Ch. 21 Bend)—100-w, lat. 43° 34' 10", long. 119° 06' 45".

Burns—K71AT, Countywide TV Inc., Box 133, Burns, OR (KBCI-TV Ch. 2 Boise, ID)—10-w, lat. 43° 34' 10", long. 119° 06' 45".

Burns—K76AT, Countywide TV Inc., Box 133, Burns, OR (KTVB Ch. 7 Boise, ID)—10-w, lat. 43° 34' 10", long. 119° 06' 45".

Butte Falls—K02JF, Southern Oregon Public Television Inc., 34 S. Fir St., Medford, OR 97501 (KSYS Ch. 8 Medford)—5-w, lat. 42° 34' 24", long. 122° 34' 15".

Butte Falls—K04JQ, Freedom Communications Inc., Box 10, Medford, OR 97501 (KTVL Ch. 10 Medford)—1-w, lat. 42° 34' 24", long. 122° 34' 15".

Camas Valley—K07PP, Southwest Oregon Television Bcstg. Corp., 1850 N.E. Stephens St., Roseburg, OR 97470 (KPIC Ch. 4 Roseburg)—5-w, lat. 42° 59' 44", long. 123° 45' 31".

Camas Valley—K21AI, Camas Valley Grange No. 521, Box 247, Rte. 1, Camas Valley, OR (KEZI Ch. 9 Eugene)—1-w, lat. 42° 59' 44", long. 123° 45' 31".

Cannon Beach—See K62BF, Seaside.

Canyonville—K43DI, Metrocom of Oregon Inc.—100-w, lat. 42° 54' 06", long. 123° 17' 07".

Canyonville, Days Creek & Riddle—K02CG, 23 Cities TV Club Inc., Box 288, Canyonville, OR (KEZI Ch. 9 Eugene)—1-w, lat. 42° 54' 06", long. 123° 17' 07".

Canyonville, Riddle & Tri City—K07KT, California-Oregon Bcstg. Inc., 125 S. Fir, Medford, OR 97501 (KOBI Ch. 5 Medford)—5-w, lat. 42° 54' 06", long. 123° 17' 07".

Canyonville, Riddle & Tri City—K11GH, Southwest Oregon Television Bcstg. Corp., 1850 N.E. Stephens St., Roseburg, OR 97470 (KPIC Ch. 4 Roseburg)—1-w, lat. 42° 54' 06", long. 123° 17' 07".

Carpenterville—K60BJ, Freedom Communications Inc., Box 10, Medford, OR 97501 (KTVL Ch. 10 Medford)—1-w, lat. 42° 12' 32", long. 124° 13' 27".

Cascadia—K04CX, Cascadia Community TV Inc., Cascadia, OR 97329 (KOIN-TV Ch. 6 Portland)—1-w, lat. 44° 23' 19", long. 122° 28' 11".

Catching Creek—See K07JP, Broadbent.

Catching Creek—See K13KQ, Broadbent.

Cave Junction—See K02DV, Bridgeview.

Cave Junction—K07PZ, California-Oregon Bcstg. Inc., 125 S. Fir, Medford, OR 97501 (KOBI Ch. 5 Medford)—5-w, lat. 42° 15' 31", long. 123° 39' 43".

Cave Junction—K13PH, Southern Oregon Public Television Inc., 34 S. Fir St., Medford, OR 97501 (KSYS Ch. 8 Medford)—5-w, lat. 42° 15' 14", long. 123° 39' 38".

Cave Junction—K24BV, Freedom Communications Inc., Box 10, Medford, OR 97501 (KTVL Ch. 10 Medford)—448-w, lat. 42° 15' 31", long. 123° 39' 36".

Cave Junction & Selma—K51BV, Sunshine TV Inc., Box 4596, 300 Debuys Rd., Biloxi, MS 39535 (KDRV Ch. 12 Medford)—100-w, lat. 42° 15' 31", long. 123° 39' 43".

Chemult—K07PS, Walker Mountain Translator, (KOTI Ch. 2 Klamath Falls), lat. 43° 18' 19", long. 121° 42' 56".

Chemult & Crescent—K06LJ, Resort Bcstg. Co., 62990 O.B. Riley Rd., Bend, OR 97701 (KTVZ Ch. 21 Bend)—10-w, lat. 43° 18' 19", long. 121° 42' 56".

Chiloquin—K06LS, California-Oregon Bcstg. Inc., 125 S. Fir, Medford, OR 97501 (KOTI Ch. 2 Klamath Falls)—1-w, lat. 42° 38' 30", long. 121° 55' 42".

Chinook Park & Grants Pass—K04EY, California-Oregon Bcstg. Inc., 125 S. Fir, Medford, OR 97501 (KOBI Ch. 5 Medford)—10-w, lat. 42° 24' 39", long. 123° 16' 52".

Clover Flats, Paisley & Valley Falls—K06BP, Paisley TV Inc., Box 775, Rte. 2, Lakeview, ID (KOTI Ch. 2 Klamath Falls)—10-w, lat. 42° 37' 39", long. 120° 22' 12".

***Cloverdale & Hebo**—K55CT, State of Oregon acting by & through the Oregon Commission on Public Bcstg., 7140 S.W. Macadam Ave., Corvallis, OR 97216-3013 (KOAC-TV Ch. 7 Corvallis)—10-w, lat. 45° 11' 25", long. 123° 56' 11".

Cloverdale & Pacific City—K68BA, State of Oregon acting by & through the Oregon Commission on Public Bcstg., 7140 S.W. Macadam Ave., Corvallis, OR 97216-3013 (KOAC-TV Ch. 7 Corvallis)—100-w, lat. 45° 12' 52", long. 123° 45' 16".

College Hill—See K11GT, Eugene.

Coos Bay—K27CL, KEZI Inc., Box 7009, Eugene, OR 97401 (KEZI Ch. 9 Eugene)—1000-w, lat. 43° 23' 26", long. 124° 07' 48". Note: Licensed as LPTV. .

Coos Bay—K30BN, California-Oregon Bcstg. Inc., 125 S. Fir, Medford, OR 97501 (KOBI Ch. 5 Medford), lat. 43° 21' 15", long. 124° 14' 31".

***Coos Bay**—K33AO, Trinity Bcstg. Network Inc., Box A, Santa Ana, CA 92711 (KTBN-TV Ch. 40 Santa Ana-Los Angeles, CA via satellite)—1000-w, lat. 43° 21' 15", long. 124° 14' 31".

Coos Bay—K36BX, California-Oregon Bcstg. Inc., Box 5M, Medford, OR 97501 (KOBI Ch. 5 Medford)—1000-w, lat. 43° 14' 40", long. 123° 18' 42".

Coos Bay—K46AS, KMTR Inc., Box 7308, Eugene, OR 97401 (KMTR-TV Ch. 16 Eugene-Springfield)—100-w, lat. 43° 23' 26", long. 124° 07' 48".

Coos Bay, Coquille & North Bend—K17AA, State of Oregon acting by & through the Oregon Commission on Public Bcstg., 7140 S.W. Macadam Ave., Corvallis, OR 97216-3013 (KOPB-TV Ch. 10 Portland)—1000-w, lat. 43° 18' 42", long. 124° 14' 36".

Coquille—See K17AA, Coos Bay.

Corvallis—K26AY, King Bcstg. Co., (KGW-TV Ch. 8 Portland), lat. 44° 38' 25", long. 123° 16' 25".

***Cottage Grove**—K44DC, South Lane TV Inc., Box 301, Cottage Grove, OR 97424. Lat. 43° 46' 38", long. 123° 02' 33".

Cottage Grove—K47AV, South Lane TV Inc., Box 301, Cottage Grove, OR 97424 (KOIN-TV Ch. 6 Portland)—100-w, lat. 43° 46' 38", long. 123° 02' 33".

***Cottage Grove**—K50CT, South Lane TV Inc., Box 301, Cottage Grove, OR 97424. 100-w, lat. 43° 46' 38", long. 123° 02' 33".

Cottage Grove—K52CV, South Lane TV Inc., Box 301, Cottage Grove, OR 97424. 100-w, lat. 43° 46' 38", long. 123° 02' 33".

Cottage Grove—K54CL, South Lane TV Inc., Box 301, Cottage Grove, OR 97424 (KOAC-TV Ch. 7 Corvallis)—100-w, lat. 43° 46' 38", long. 123° 02' 33".

***Cottage Grove**—K56DK, South Lane TV Inc., Box 301, Cottage Grove, OR 97424 (KEZI Ch. 9 Eugene)—100-w, lat. 43° 46' 38", long. 123° 02' 33".

Cottage Grove—K58CT, South Lane TV Inc., Box 301, Cottage Grove, OR 97424 (KOBI Ch. 5 Medford)—100-w, lat. 43° 46' 38", long. 123° 02' 33".

Cottage Grove—K60DO, South Lane TV Inc., Box 301, Cottage Grove, OR 97424 (KMTR-TV Ch. 16 Eugene-Springfield)—100-w, lat. 43° 46' 38", long. 123° 02' 33".

Cottage Grove—K69AV, South Lane TV Inc., Box 301, Cottage Grove, OR 97424 (KPTV Ch. 12 Portland; KOBI Ch. 5 Medford)—100-w, lat. 43° 46' 38", long. 123° 02' 33".

Cottage Grove—K71AG, South Lane TV Inc., Box 301, Cottage Grove, OR 97424 (KVAL-TV Ch. 13 Eugene)—100-w, lat. 43° 46' 38", long. 123° 02' 33".

Crane—K09LD, Crane Sagebrush TV, Box 828, Crane, OR (KBCI-TV Ch. 2 Boise, ID)—1-w, lat. 43° 23' 43", long. 118° 31' 22".

Crane—K11KM, Crane Sagebrush TV, Box 828, Crane, OR (KTVB Ch. 7 Boise, ID)—1-w, lat. 43° 23' 43", long. 118° 31' 22".

Crane—K13NE, Crane Sagebrush TV, Box 828, Crane, OR (KMI Ch. 6 Nampa-Boise-Caldwell, ID)—1-w, lat. 43° 23' 43", long. 118° 31' 22".

Crescent—See K06LI, Chemult.

Crescent Lake—See K03DV, Crescent.

Crescent, Crescent Lake, Gilchrist & Odell Lakes—K03DV, Eugene Television Inc., Box 1313, Eugene, OR 97440 (KVAL-TV Ch. 13 Eugene)—10-w, lat. 43° 28' 14", long. 121° 51' 46".

Culp Creek—K39CL, California-Oregon Bcstg. Inc., 125 S. Fir, Medford, OR 97501 (KOBI Ch. 5 Medford)—1000-w, lat. 43° 43' 04", long. 122° 50' 15". Note: Licensed as LPTV. .

Culp Creek, Disston & Dorena—K02GL, Row River Community TV Inc., Disston, OR (KEZI Ch. 9 Eugene)—1-w, lat. 43° 43' 15", long. 122° 50' 15".

Culp Creek, Disston & Dorena—K04GR, Row River Community TV Inc., Disston, OR (KVAL-TV Ch. 13 Eugene)—1-w, lat. 43° 43' 15", long. 122° 50' 15".

Culp Creek, Disston & Dorena—K11KI, Row River Community TV Inc., Disston, OR (KOBI Ch. 5 Medford)—1-w, lat. 43° 43' 15", long. 122° 50' 15".

Culver & Madras—K56BV, Jefferson County TV Inc., Box 1336, Rte. 2, Madras, OR (KGW-TV Ch. 8 Portland)—100-w, lat. 44° 34' 48", long. 121° 09' 12".

Culver & Madras—K66BC, Resort Bcstg. Co., 62990 O.B. Riley Rd., Bend, OR 97701 (KTVZ Ch. 21 Bend)—100-w, lat. 44° 34' 48", long. 121° 09' 12".

Culver & Madras—K69BI, Jefferson County TV Inc., Box 1336, Rte. 2, Madras, OR (KPTV Ch. 12 Portland)—100-w, lat. 44° 34' 48", long. 121° 09' 12".

Dale—K08HF, Dale Translators Inc., Translator Sales & Services, Box 66285, Seattle, WA (KEPR-TV Ch. 19 Pasco-Kennewick-Richland, WA)—1-w, lat. 44° 59' 58", long. 118° 57' 00".

Dale—K10HY, Dale Translators Inc., Translator Sales & Services, Box 66285, Seattle, WA (KNDU Ch. 25 Richland-Pasco-Kennewick, WA)—1-w, lat. 44° 59' 58", long. 118° 57' 00".

Dale—K12IK, Dale Translators Inc., Translator Sales & Services, Box 66285, Seattle, WA (KVEW Ch. 42 Kennewick-Pasco-Richland, WA)—1-w, lat. 44° 59' 58", long. 118° 57' 00".

Days Creek—See K02CG, Canyonville.

Deer Creek, Garden Valley, Glengary area, Oak, N., N.W., S. & W. Roseburg & Winchester—K53CU, KEZI Inc., Box 7009, Eugene, OR 97401 (KEZI Ch. 9 Eugene)—100-w, lat. 43° 12' 22", long. 123° 21' 56".

Diamond—K09MU, Diamond TV Corp., 341 N. Broadway, Burns, OR (KMI Ch. 6 Nampa-Boise-Caldwell, ID)—1-w, lat. 43° 02' 11", long. 118° 40' 29".

Diamond Valley & Harney County—K11BH, Diamond TV Corp., 341 N. Broadway, Burns, OR (KBCI-TV Ch. 2 Boise, ID)—1-w, lat. 43° 02' 11", long. 118° 40' 29".

Diamond Valley & Harney County—K13BF, Diamond TV Corp., 341 N. Broadway, Burns, OR (KTVB Ch. 7 Boise, ID)—1-w, lat. 43° 02' 11", long. 118° 40' 29".

Disston—See K02GL, Culp Creek.

Disston—See K04GR, Culp Creek.

Disston—See K11KI, Culp Creek.

Dorena—See K02GL, Culp Creek.

Dorena—See K04GR, Culp Creek.

Dorena—See K11KI, Culp Creek.

Drewsey—K09LJ, Drewsey Community TV, 341 N. Broadway, Burns, OR (KBCI-TV Ch. 2 Boise, ID)—1-w, lat. 43° 47' 34", long. 118° 22' 48".

Drewsey—K11LQ, Drewsey Community TV, 341 N. Broadway, Burns, OR (KTVB Ch. 7 Boise, ID)—1-w, lat. 43° 47' 34", long. 118° 22' 48".

Drewsey—K13PM, Drewsey Community TV, 341 N. Broadway, Burns, OR (KMI Ch. 6 Nampa-Boise-Caldwell, ID)—1-w, lat. 43° 47' 34", long. 118° 22' 48".

Dufur & The Dalles, OR & Goldendale, WA—K61BY, State of Oregon acting by & through the Oregon Commission on Public Bcstg., 7140 S.W. Macadam Ave., Corvallis, OR 97216-3013 (KOPB-TV Ch. 10 Portland)—100-w, lat. 34° 12' 41", long. 121° 44' 05".

Eagle Point, Seven Oaks, Tolo & White City—K03EI, California-Oregon Bcstg. Inc., 125 S. Fir, Medford, OR 97501 (KOBI Ch. 5 Medford)—5-w, lat. 42° 22' 37", long. 122° 50' 49".

Echo—See K63BS, Heppner.

Elgin—K41CP, Blue Mountain Translator District, Box 39, North Powder, OR 97867 (KPTV Ch. 12 Portland)—20-w, lat. 45° 37' 53", long. 117° 54' 09".

Elgin—K42AK, Blue Mountain Translator District, Box 1651, Rte. 1, La Grande, OR 97850 (KREM-TV Ch. 2 Spokane, WA)—100-w, lat. 45° 37' 53", long. 117° 54' 09".

Elgin—K43CP, Blue Mountain Translator District, Box 39, North Powder, OR 97867 (KREM-TV Ch. 2 Spokane, WA)—20-w, lat. 45° 37' 53", long. 117° 54' 09".

Elgin—K45CI, Blue Mountain Translator District, Box 39, North Powder, OR 97867 (KXLY-TV Ch. 4 Spokane, WA)—20-w, lat. 45° 37' 53", long. 117° 54' 09".

Elgin—K47DD, Blue Mountain Translator District, Box 39, North Powder, OR 97867 (KGW-TV Ch. 8 Portland)—20-w, lat. 45° 37' 53", long. 117° 54' 09".

Elgin—K62AW, Blue Mountain Translators District, Box 39, North Powder, OR 97867. Lat. 45° 18' 35", long. 117° 44' 09".

Elgin—See K64BB, Baker.

Elgin—See K66BO, Baker.

Elgin—See K68AH, Baker.

Elgin & rural Elgin community—K46AP, Blue Mountain Translator District, Box 1651, Rte. 1, La Grande, OR 97850 (KHQ-TV Ch. 6 Spokane, WA)— 100-w, lat. 45° 37' 53", long. 117° 54' 09".

Elgin (rural), La Grande, Union, North Powder, Haines & Baker—K62BK, Blue Mountain Translator District, Box 1651, Rte. 1, La Grande, OR 97850 (KPTV Ch. 12 Portland)—100-w, lat. 45° 18' 35", long. 117° 44' 09".

Elkton—K02HE, Elkton TV Assn., Cecil Beal, Elkton, OR (KEZI Ch. 9 Eugene)—5-w, lat. 43° 38' 23", long. 123° 33' 14".

Elkton—K06HV, Elkton TV Assn., Cecil Beal, Elkton, OR (KVAL-TV Ch. 13 Eugene)—5-w, lat. 43° 38' 23", long. 123° 33' 14".

Elkton—K66BE, State of Oregon acting by & through the Oregon Commission on Public Bcstg., 7140 S.W. Macadam Ave., Corvallis, OR 97216-3013 (KOAC-TV Ch. 7 Corvallis)—100-w, lat. 43° 38' 23", long. 123° 33' 14".

Empire & North Bend—K13JQ, California-Oregon Bcstg. Inc., 125 S. Fir, Medford, OR 97501 (KOBI Ch. 5 Medford)—10-w, lat. 43° 26' 39", long. 124° 14' 07". Requests modification of CP for change to lat. 43° 26' 05", long. 124° 14' 19". BPTTV-890424IP.

Enterprise—K61BF, State of Oregon acting by & through the Oregon Commission on Public Bcstg., 7140 S.W. Macadam Ave., Corvallis, OR 97216-3013 (KTVR Ch. 13 La Grande)—100-w, lat. 45° 22' 45", long. 117° 22' 31".

Eugene—K04DR, Eugene Television Inc., Box 1313, Eugene, OR 97440 (KVAL-TV Ch. 13 Eugene)—1-w, lat. 44° 01' 56", long. 123° 03' 27".

Eugene—K59DJ, His Word Bcstg. Co., 875 Country Club Rd., Eugene, OR 97401—1000-w, lat. 44° 07' 52", long. 123° 18' 42".

Eugene—K68BF, State of Oregon acting by & through the Oregon Commission on Public Bcstg., 7140 S.W. Macadam Ave., Corvallis, OR 97216-3013 (KOAC-TV Ch. 7 Corvallis)—100-w, lat. 44° 11' 52", long. 122° 59' 06".

Eugene (E & SE), College Hill, Fox Hollow & South Willamette—K11GT, KEZI Inc., Box 7009, Eugene, OR 97401 (KEZI Ch. 9 Eugene)—10-w, lat. 44° 00' 05", long. 123° 06' 05".

Florence—K52DO, West Lane Translator Inc., Box 91, Lane County Bank, Florence, OR 97439. 100-w, lat. 43° 57' 26", long. 124° 04' 26".

***Florence**—K54DG, State of Oregon, 2828 S.W. Front Ave., Portland, OR 97201 (KOAC-TV Ch. 7 Corvallis)—100-w, lat. 43° 57' 46", long. 124° 04' 15".

Florence—K56DL, West Lane Translator Inc., Box 91, Lane County Bank, Florence, OR 97439 (KEZI Ch. 9 Eugene)—20-w, lat. 43° 57' 46", long. 124° 04' 15".

Florence—K58CW, West Lane Translator Inc., Box 91, Lane County Bank, Florence, OR 97439 (KVAL-TV Ch. 13 Eugene)—20-w, lat. 43° 57' 46", long. 124° 04' 15".

Florence—K60DQ, West Lane Translator Inc., Box 91, Lane County Bank, Florence, OR 97439 (KOIN-TV Ch. 6 Portland)—20-w, lat. 43° 57' 46", long. 124° 04' 15".

Fox Hollow—See K11GT, Eugene.

Freewater—See K36CV, La Grande.

Garden Valley—See K53CU, Deer Creek.

Gasquet—K25CF, California-Oregon Bcstg. Inc., 125 S. Fir, Medford, OR 97501 (KOBI Ch. 5 Medford)—3.3-w, lat. 41° 49' 50", long. 123° 52' 36".

Gaylord—See K07JP, Broadbent.

Gaylord—See K13KQ, Broadbent.

Gearhart, Seaside & Warrenton—K75AJ, Seaside Video Club, Box 74, Seaside, OR (KOIN-TV Ch. 6 Portland)—100-w, lat. 45° 57' 11", long. 123° 56' 16".

Gearhart, Seaside & Warrenton—K78AQ, Seaside Video Club, Box 74, Seaside, OR (KPTV Ch. 12 Portland)—20-w, lat. 45° 57' 11", long. 123° 56' 16".

Gearhart, Seaside & Warrenton—K81AQ, Seaside Video Club, Box 74, Seaside, OR. 20-w, lat. 45° 57' 11", long. 123° 56' 16".

Gilchrist—See K03DV, Crescent.

Glendale—See K02GT, Azalea.

Glendale—K07DZ, Glendale TV Booster Club, Box 104, Azalea, OR. 1-w, lat. 42° 43' 45", long. 123° 23' 12".

Glendale—See K12FV, Azalea.

Glendale—K58DA, Southwest Oregon Television Bcstg. Corp., 1850 N.E. Stephens St., Roseburg, OR 97470 (KPIC Ch. 4 Roseburg)—100-w, lat. 42° 43' 45", long. 123° 23' 12".

Glendale & Wolf Creek—K48BS, Freedom Communications Inc., Box 10, Medford, OR 97501 (KTVL Ch. 10 Medford)—100-w, lat. 42° 43' 48", long. 123° 23' 00".

Glengary—See K53CU, Deer Creek.

Glide—K07KP, Southwest Oregon Television Bcstg. Corp., 1850 N.E. Stephens St., Roseburg, OR 97470 (KPIC Ch. 4 Roseburg)—1-w, lat. 43° 17' 54", long. 123° 05' 00".

Glide, Idleyld Park, Oak Creek Valley & Sutherlin—K11BX, KEZI Inc., Box 7009, Eugene, OR 97401 (KEZI Ch. 9 Eugene)—1-w, lat. 43° 21' 23", long. 123° 03' 50".

Glide, Oakland, Sutherlin & Winchester—K68BG, State of Oregon acting by & through the Oregon Commission on Public Bcstg., 7140 S.W. Macadam Ave., Corvallis, OR 97216-3013 (KOAC-TV Ch. 7 Corvallis)—100-w, lat. 43° 21' 23", long. 123° 03' 50".

Gold Beach—K17BJ, Freedom Communications Inc., Box 10, Medford, OR 97501 (KTVL Ch. 10 Medford)—100-w, lat. 42° 26' 07", long. 124° 24' 57".

Gold Beach—K33CP, Northwest Televisioninc., Box 9, Gold Beach, OR (KCBY-TV Ch. 11 Coos Bay-North Bend)—100-w, lat. 42° 26' 05", long. 124° 25' 12".

Gold Beach—K55CM, State of Oregon acting by & through the Oregon Commission on Public Bcstg., 7140 S.W. Macadam Ave., Corvallis, OR 97216-3013 (KOPB-TV Ch. 10 Portland)—100-w, lat. 42° 26' 05", long. 124° 25' 12".

Gold Beach—K68BB, KDRV Inc., Box 4596, Biloxi, MS 39038 (KDRV Ch. 12 Medford)—100-w, lat. 42° 26' 05", long. 124° 25' 12".

Gold Beach—K71AZ, Community TV Assn. Inc., Box 9, Gold Beach, OR. 100-w, lat. 42° 26' 05", long. 124° 25' 12".

Gold Beach—K74AL, Community TV Assn. Inc., Box 9, Gold Beach, OR (KIEM-TV Ch. 3 Eureka, CA)—100-w, lat. 42° 26' 05", long. 124° 25' 12".

Gold Beach—K80CO, California-Oregon Bcstg. Inc., 125 S. Fir, Medford, OR 97501 (KOBI Ch. 5 Medford)—20-w, lat. 42° 26' 05", long. 124° 25' 12".

Gold Beach, Nesika Beach, North Bank, Squaw Valley & Wedderburn—K02IQ, KDRV Inc., Box 4596, Biloxi, MS 39038 (KDRV Ch. 12 Medford)—20-w, lat. 42° 24' 03", long. 124° 21' 29".

Gold Hill—K02FT, California-Oregon Bcstg. Inc., 125 S. Fir, Medford, OR 97501 (KOBI Ch. 5 Medford)—5-w, lat. 42° 25' 41", long. 123° 00' 04".

Gold Hill—K04JZ, Freedom Communications Inc., Box 10, Medford, OR 97501 (KTVL Ch. 10 Medford)—1-w, lat. 42° 25' 41", long. 123° 00' 04".

***Gold Hill**—K46CH, Sunshine Television Inc., 1090 Knutson Ave., Medford, OR 97504 (KDRV Ch. 12 Medford)—20-w, lat. 42° 25' 40", long. 123° 00' 03".

Gold Hill & Toro—K55DQ, Southern Oregon Public Television Inc., 34 S. Fir St., Medford, OR 97501 (KSYS Ch. 8 Medford)—1-w, lat. 42° 25' 41", long. 123° 00' 04".

Grants Pass—See K04EY, Chinook Park.

Grants Pass—K12KX, Southern Oregon Public Television Inc., 34 S. Fir St., Medford, OR 97501 (KSYS Ch. 8 Medford)—10-w, lat. 42° 24' 39", long. 123° 16' 52".

Grants Pass—K15BP, Sunshine Television Inc., 1090 Knutson Ave., Medford, OR 97504 (KDRV Ch. 12 Medford)—20-w, lat. 42° 27' 06", long. 123° 17' 47".

Grants Pass—K18AN, Southern Oregon Public Television Inc., 34 S. Fir St., Medford, OR 97501 (KSYS Ch. 8 Medford)—100-w, lat. 42° 24' 39", long. 123° 16' 55".

Grants Pass—K38CP, California-Oregon Bcstg. Inc., 755 Auditorium Dr., Redding, CA 96001 (KOBI Ch. 5 Medford)—100-w, lat. 42° 24' 39", long. 123° 16' 52".

Grants Pass—K54DM, Freedom Communications Inc., Box 10, Medford, OR 97501 (KTVL Ch. 10 Medford)—100-w, lat. 42° 22' 56", long. 123° 16' 28".

Grants Pass—K59DU, Trinity Bcstg. Network, Box C-11949, Santa Ana, CA 92711 (KTBN-TV Ch. 40 Santa Ana-Los Angeles, CA)—100-w, lat. 42° 24' 39", long. 123° 16' 52".

Grants Pass & Merlin—K02DP, Freedom Communications Inc., Box 10, Medford, OR 97501 (KTVL Ch. 10 Medford)—10-w, lat. 42° 28' 17", long. 123° 18' 12".

Haines—See K62BK, Elgin.

Halfway—See K09OP, Brownlee, ID.

Halfway—K10NF, State of Oregon acting by & through the Oregon Commission on Public Bcstg., 7140 S.W. Macadam Ave., Corvallis, OR 97216-3013 (KOPB-TV Ch. 10 Portland)—1-w, lat. 44° 52' 50", long. 117° 01' 45".

Halfway—See K11PD, Brownlee Power Plant, ID.

Halfway—See K13QL, Brownlee Power Plant, ID.

Hampton—K03BU, Hampton TV Assn. Inc., G. I. Ranch, Brothers, OR (KOIN-TV Ch. 6 Portland)—1-w, lat. 43° 46' 33", long. 120° 16' 28".

Hampton—K05DH, Hampton TV Assn. Inc., G. I. Ranch, Brothers, OR (KATU Ch. 2 Portland)—1-w, lat. 43° 46' 33", long. 120° 16' 28".

Happner—See K67AD, Wasco.

Harney County—See K11BH, Diamond Valley.

Harney County—See K13BF, Diamond Valley.

Hebo—See K55CT, Cloverdale.

Heppner—K46CU, Blue Mountain Translator District, Box 39, North Powder, OR 97867 (KPTV Ch. 12 Portland)—100-w, lat. 45° 46' 09", long. 120° 32' 05".

Heppner, Echo, Lexington & Long Creek—K63BS, State of Oregon acting by & through the Oregon Commission on Public Bcstg., 7140 S.W. Macadam Ave., Corvallis, OR 97216-3013 (KOPB-TV Ch. 10 Portland)—100-w, lat. 45° 12' 47", long. 119° 17' 41".

Hood River—K28CQ, Columbia Gorge TV Inc., Box 655, Hood River, OR 97031 (KPTV Ch. 12 Portland)—100-w, lat. 45° 44' 45", long. 121° 34' 51".

Hood River—K50CE, Columbia Gorge TV Inc., Box 655, Hood River, OR 97031 (KATU Ch. 2 Portland)—20-w, lat. 45° 44' 45", long. 121° 34' 51".

Hood River—K79AI, Columbia Gorge TV, Box 655, Hood River, OR. Lat. 45° 44' 45", long. 121° 34' 51".

Hood River, OR & Bingen & White River, WA—K20CI, Columbia Gorge TV, Box 871, Rte. 1, Parkdale, OR (KDIN-TV Ch. 6 Portland)—100-w, lat. 45° 44' 45", long. 121° 34' 51". Requests CP for change to Ch. 53. BPTT-910430AE.

Hood River, OR & Bingen & White Salmon, WA—K68AJ, State of Oregon acting by & through the Oregon Commission on Public Bcstg., 7140 S.W. Macadam Ave., Corvallis, OR 97216-3013 (KOPB-TV Ch. 10 Portland)—100-w, lat. 45° 44' 45", long. 121° 34' 51".

Hood River, OR & Bingen & White Salmon, WA—K74BE, Columbia Gorge TV, Box 871, Rte. 1, Parkdale, OR (KGW-TV Ch. 8 Portland)—100-w, lat. 45° 44' 45", long. 121° 34' 51".

Hugo & Merlin—K40BL, Freedom Communications Inc., Box 10, Medford, OR 97501 (KTVL Ch. 10 Medford)—100-w, lat. 42° 36' 00", long. 123° 21' 51".

Huntington—K10GQ, Eugene Television Inc., Box 2, Boise, ID 83707 (KBCI-TV Ch. 2 Boise, ID)—1-w, lat. 44° 21' 22", long. 117° 16' 42".

Huntington—K13SL, King Bcstg. Co., Box 7, Boise, ID 83707 (KTVB Ch. 7 Boise, ID)—1-w, lat. 44° 21' 22", long. 117° 16' 42".

Idleyld Park—See K11BX, Glide.

Jacksonville—K02IC, Freedom Communications Inc., Box 10, Medford, OR 97501 (KTVL Ch. 10 Medford)—5-w, lat. 42° 20' 15", long. 122° 58' 25".

Jacksonville—K07RQ, Southern Oregon Public Television Inc., 34 S. Fir St., Medford, OR 97501 (KSYS Ch. 8 Medford)—1-w, lat. 42° 20' 21", long. 122° 55' 30".

Jacksonville—K21BG, Sunshine Television Inc., 1090 Knutson Ave., Medford, OR 97504 (KDRV Ch. 12 Medford)—20-w, lat. 42° 20' 21", long. 122° 55' 30".

Jacksonville & Old Military Road—K13JR, California-Oregon Bcstg. Inc., 125 S. Fir, Medford, OR 97501 (KOBI Ch. 5 Medford)—10-w, lat. 42° 20' 21", long. 122° 55' 30".

***John Day**—K17AZ, State of Oregon acting by & through the Oregon Commission of Public Bcstg., 2828 S.W. Front Ave., Portland, OR 97201 (KOPB-TV Ch. 10 Portland)—100-w, lat. 44° 21' 58", long. 118° 56' 03".

John Day & Mount Vernon—K68CB, State of Oregon acting by & through the Oregon Commission on Public Bcstg., 7140 S.W. Macadam Ave., Corvallis, OR 97216-3013 (KOPB-TV Ch. 10 Portland)—100-w, lat. 44° 26' 03", long. 118° 57' 28".

Jordan Valley—K09PB, Jordan Creek Viewers Inc., Jordan Valley, OR (KMVI Ch. 6 Nampa-Boise-Caldwell, ID)—1-w, lat. 43° 02' 47", long. 116° 59' 30".

Jordan Valley—K11LS, Eugene Television Inc., Box 2, Boise, ID 83707 (KBCI-TV Ch. 2 Boise, ID)—1-w, lat. 43° 02' 47", long. 116° 59' 30".

Jordan Valley—K13MF, Jordan Creek Viewers Inc., Jordan Valley, OR (KTVB Ch. 7 Boise, ID)—1-w, lat. 43° 02' 47", long. 116° 59' 30".

Juntura—K11SM, Juntura Community TV, 340 N. Broadway, Burns, OR (KBCI-TV Ch. 2 Boise, ID)—1-w, lat. 43° 46' 03", long. 118° 05' 01".

Juntura—K13RJ, Juntura Community TV, 340 N. Broadway, Burns, OR (KTVB Ch. 7 Boise, ID)—1-w, lat. 43° 45' 38", long. 118° 04' 52".

Kaskela Ranch—K05DA, Kaskela Ranch Inc., South Junction, OR (KGW-TV Ch. 8 Portland)—1-w, lat. 44° 54' 10", long. 121° 00' 55".

Keno—See K60BH, Midland.

Keno—See K62BE, Midland.

Kimberly—K05BT, Picture Gorge TV, Kimberly, OR (KBCI-TV Ch. 2 Boise, ID)—1-w, lat. 44° 31' 20", long. 119° 37' 55".

***Kirtland**—W51BI, Inspiration TV of Southern Oregon, Box 6293, Bend, OR 97702 (KTBN-TV Ch. 40 Santa Ana-Los Angeles, CA via satellite)—500-w, lat. 41° 35' 18", long. 081° 18' 48". Requests modification of CP for change to 100-w, lat. 41° 27' 49", long. 81° 17' 38". BMPTT-891208E8.

Klamath Falls—K04ES, California-Oregon Bcstg. Inc., 125 S. Fir, Medford, OR 97501 (KOTI Ch. 2 Klamath Falls)—1-w, lat. 42° 14' 00", long. 121° 47' 30".

Klamath Falls—See K07PU, Altamont.

Klamath Falls—K13UR, Sunshine Television Inc., 1090 Knutson Ave., Medford, OR 97504 (KDKF Ch. 31 Klamath Falls)—1-w, lat. 42° 12' 58", long. 121° 47' 55".

Klamath Falls—K22AA, Southern Oregon Public TV Inc., 34 S. Fir St., Medford, OR 97501, lat. 42° 14' 15", long. 121° 46' 09".

Klamath Falls—See K52AS, Altamont.

Klamath Falls—K58BG, Trinity Bcstg. Network Inc., Box A, Santa Ana, CA 92711 (KTBN-TV Ch. 40 Santa Ana-Los Angeles, CA via satellite)—100-w, lat. 42° 08' 48", long. 121° 46' 16". Requests CP for change to 1000-w. BPTT-910503GB.

L/S Ranch, Severance Ranch & vicinity—K02JN, Paulina Telecasters Inc., Box 6, Paulina, OR (KATU Ch. 2 Portland)—1-w, lat. 44° 05' 44", long. 120° 25' 00".

L/S Ranch, Severance Ranch & vicinity—K06JN, Paulina Telecasters Inc., Box 6, Paulina, OR (KTVZ Ch. 21 Bend)—1-w, lat. 44° 05' 44", long. 120° 25' 00".

La Grande—K50CI, Blue Mountain Translator District, Box 39, North Powder, OR 97867 (KGW-TV Ch. 8 Portland)—100-w, lat. 45° 26' 23", long. 117° 53' 59".

La Grande—K54BX, Blue Mountain Translator District, Box 1651, Rte. 1, La Grande, OR 97850 (KXLY-TV Ch. 4 Spokane, WA)—200-w, lat. 45° 26' 23", long. 117° 53' 59".

La Grande—K56BE, Blue Mountain Translator District, Box 1651, Rte. 1, La Grande, OR 97850 (KREM-TV Ch. 2 Spokane, WA)—100-w, lat. 45° 26' 23", long. 117° 53' 59".

La Grande—K58AY, Blue Mountain Translator District, Box 1651, Rte. 1, La Grande, OR 97850 (KXLY-TV Ch. 4 Spokane, WA)—100-w, lat. 45° 26' 23", long. 117° 53' 59".

La Grande—K60DL, Blue Mountain Translator District, Box 1651, Rte. 1, La Grande, OR 97850 (KREM-TV Ch. 2 Spokane, WA)—100-w, lat. 45° 18' 35", long. 117° 44' 00".

La Grande—See K62BK, Elgin.

La Grande—See K64BB, Baker.

La Grande—See K66BO, Baker.

La Grande—See K68AH, Baker.

***La Grande-Milton-Freewater**—K36CV, Blue Mountain Translator District, Box 39, North Powder, OR 97867. Lat. 45° 12' 47", long. 119° 17' 41".

La Pine—K02JL, La Pine TV Corp., Box 215, La Pine, OR. 10-w, lat. 43° 39' 17", long. 121° 25' 46".

La Pine—K66DC, Resort Bcstg. Co., 62990 O.B. Riley Rd., Bend, OR 97701 (KTVZ Ch. 21 Bend)—100-w, lat. 43° 39' 17", long. 121° 25' 46".

La Pine, Lower Deschutes & Upper Deschutes River—K04BJ, La Pine TV Corp., Box 215, La Pine, OR (KOIN-TV Ch. 6 Portland)—10-w, lat. 43° 39' 17", long. 121° 25' 46".

La Pine, Lower Deschutes & Upper Deschutes River—K11GQ, La Pine TV Corp., Box 215, La Pine, OR (KEZI Ch. 9 Eugene)—10-w, lat. 45° 39' 17", long. 121° 25' 46".

La Pine, Lower Deschutes & Upper Deschutes River—K13JF, La Pine TV Corp., Box 215, La Pine, OR (KGW-TV Ch. 8 Portland)—10-w, lat. 43° 39' 17", long. 121° 25' 46".

Lakeview—K12IH, Lalish TV Inc., Box 462, Rte. 6, Lakeview, OR (KTVL Ch. 10 Medford)—10-w, lat. 42° 11' 48", long. 120° 34' 11".

Lakeview—K19BK, State of Oregon acting by and through the Oregon Commission on Public Bcstg., 2828 S.W. Front Ave., Portland, OR 97201 (KOPB-TV Ch. 10 Portland)—100-w, lat. 42° 10' 42", long. 120° 21' 18".

Lakeview—K21BC, Trinity Bcstg. Network Inc., Box A, Santa Ana, CA 92711 (KTBN-TV Ch. 40 Santa Ana-Los Angeles, CA via satellite)—100-w, lat. 42° 11' 48", long. 120° 34' 11".

Lakeview, New Idaho District & West Side—K07NR, Lalish TV Inc., Box 462, Rte. 6, Lakeview, OR (KOTI Ch. 2 Klamath Falls)—10-w, lat. 42° 11' 48", long. 120° 34' 11".

Lexington—See K63BS, Heppner.

***Lincoln City**—K20CW, Columbia River TV Inc., 910 N.E. Union, Portland, OR 97232. Lat. 44° 59' 20", long. 123° 59' 46".

***Lincoln City**—K42CZ, Fisher Bcstg. Inc., 100 4th Ave. N, Seattle, WA 98109 (KATU Ch. 2 Portland)—1000-w, lat. 44° 45' 23", long. 124° 02' 49".

***Lincoln City-Newport**—K38CZ, KOIN-TV, 222 S.W. Columbia St., Portland, OR 97201 (KOIN-TV Ch. 6 Portland)—1000-w, lat. 44° 45' 23", long. 124° 02' 49".

Lonerock—K10CR, Lonerock TV Co., Lonerock Rte., Condon, OR (KEPR-TV Ch. 19 Pasco-Kennewick-Richland, WA)—0.5-w, lat. 45° 05' 00", long. 119° 56' 10".

Long Creek—K04AE, F.L.C.R. Community TV Inc., Long Creek, OR (KBCI-TV Ch. 2 Boise, ID)—10-w, lat. 44° 40' 45", long. 119° 08' 55".

Long Creek—K06AB, F.L.C.R. Community TV Inc., Long Creek, OR (KTVB Ch. 7 Boise, ID)—10-w, lat. 44° 40' 45", long. 119° 08' 55".

Long Creek—K09AE, F.L.C.R. Community TV Inc., Long Creek, OR (KBCI-TV Ch. 2 Boise, ID)—1-w, lat. 44° 41' 48", long. 118° 58' 18".

Long Creek—K11AH, F.L.C.R. Community TV Inc., Long Creek, OR (KTVB Ch. 7 Boise, ID)—1-w, lat. 44° 41' 48", long. 118° 58' 18".

Long Creek—See K63BS, Heppner.

Lower Deschutes River—See K04BJ, La Pine.

Lower Deschutes River—See K11GQ, La Pine.

Lower Deschutes River—See K13JF, La Pine.

Madras—See K56BV, Culver.

Madras—K58BK, Jefferson County TV Inc., Box 1336, Rte. 2, Madras, OR (KOIN-TV Ch. 6 Portland)—100-w, lat. 44° 34' 48", long. 121° 09' 12".

Madras—K63CC, Jefferson County TV Inc., Box 1336, Rte. 2, Madras, OR (KATU Ch. 2 Portland)—100-w, lat. 44° 34' 48", long. 121° 09' 12".

Madras—See K66BC, Culver.

Madras—See K69BI, Culver.

Malin—See K04KI, Merrill.

Manzanita, Mohler, Neah-Kah-Nie, Nehalem, Rockaway & Wheeler—K57DK, North Tillamook County TV Translators Inc., Box 58, Rockaway, OR 97136 (KOPB-TV Ch. 10 Portland)—10-w, lat. 45° 44' 27", long. 123° 56' 10".

Manzanita, Rockaway & vicinity—K44AV, North Tillamook County TV Translators Inc., Box 58, Rockaway, OR 97136 (KGW-TV Ch. 8 Portland)— 100-w, lat. 45° 44' 27", long. 123° 56' 10".

Mapleton—K03CQ, Mapleton Translator Inc., Mapleton, OR (KVAL-TV Ch. 13 Eugene)—1-w, lat. 44° 03' 00", long. 123° 50' 45".

Mapleton—K05DE, Mapleton Translator Inc., Mapleton, OR (KEZI Ch. 9 Eugene)—1-w, lat. 44° 03' 00", long. 123° 50' 45".

Mapleton—K11HW, Mapleton Translator Inc., Mapleton, OR (KMTR Ch. 16 Eugene-Springfield)—1-w, lat. 44° 03' 00", long. 123° 50' 45".

Maupin—K52CH, Maupin Translator District, Box 175, Maupin, OR 97037 (KOPB-TV Ch. 10 Portland)—20-w, lat. 45° 10' 54", long. 121° 03' 17".

Maupin—K54BK, Maupin TV Corp., Box 343, Maupin, OR (KATU Ch. 2 Portland)—20-w, lat. 45° 10' 54", long. 121° 03' 17".

Maupin—K56CD, Maupin Translator District, Box 141, Maupin, OR 97037 (KOIN-TV Ch. 6 Portland)—20-w, lat. 45° 10' 54", long. 121° 03' 17".

Maupin—K58BU, Maupin Translator District, Box 141, Maupin, OR 97037 (KGW-TV Ch. 8 Portland)—100-w, lat. 45° 10' 54", long. 121° 03' 17".

Maupin—K60CH, Maupin TV Corp., Box 343, Maupin, OR (KOIN-TV Ch. 6 Portland)—20-w, lat. 45° 10' 54", long. 121° 03' 17".

Medford—K57EK, Trinity Bcstg. Network Inc., Box C-11949, Santa Ana, CA 92711 (KTBN-TV Ch. 40 Santa Ana-Los Angeles, CA via satellite)—1000-w, lat. 42° 25' 41", long. 123° 00' 04".

Merlin—See K02DP, Grants Pass.

Merlin—K36BL, California-Oregon Bcstg. Inc., 125 S. Fir, Medford, OR 97501 (KOBI Ch. 5 Medford), lat. 42° 28' 59", long. 123° 21' 59".

Merlin—See K40BL, Hugo.

Merrill—See K60BH, Midland.

Merrill—See K62BE, Keno.

Merrill & Malin—K04KI, Southern Oregon Public Television Inc., 34 S. Fir St., Medford, OR 97501 (KSYS Ch. 8 Medford)—5-w, lat. 42° 05' 48", long. 121° 37' 57".

Midland—See K62BE, Keno.

***Midland, Merrill & Keno**—K60BH, Freedom Communications Inc., Box 10, Medford, OR 97501 (KTVL Ch. 10 Medford)—100-w, lat. 42° 08' 48", long. 121° 46' 16".

Midland, Merrill & Keno—K62BE, California-Oregon Bcstg. Inc., 125 S. Fir, Medford, OR 97501 (KOTI Ch. 2 Klamath Falls)—100-w, lat. 42° 08' 48", long. 121° 46' 16".

Milton—See K36CV, La Grande.

Milton—K65CN, Citizen's TV Inc., Box 130-A, Rte. 1, Milton-Freewater, OR. Lat. 45° 50' 25", long. 118° 17' 10".

Milton-Freewater—See K38AH, Pendleton.

Milton-Freewater—K51DF, Citizens TV Inc., Box 130-A, Rte. 1, Milton-Freewater, OR (KREM-TV Ch. 2 Spokane, WA)—100-w, lat. 45° 50' 25", long. 118° 17' 10".

Milton-Freewater—K61BT, State of Oregon acting by & through the Oregon Commission on Public Bcstg., 7140 S.W. Macadam Ave., Corvallis, OR 97216-3013 (KTVR Ch. 13 La Grande)—100-w, lat. 45° 50' 25", long. 118° 17' 10".

Milton-Freewater—K63DA, Citizens TV Inc., Box 130-A, Rte. 1, Milton-Freewater, OR (KXLY-TV Ch. 4 Spokane, WA)—100-w, lat. 45° 50' 25", long. 118° 17' 10".

Milton-Freewater—K67DE, Citizens TV Inc., Box 130-A, Rte. 1, Milton-Freewater, OR (KHQ-TV Ch. 6 Spokane, WA)—100-w, lat. 45° 50' 25", long. 118° 17' 10".

Milton-Freewater—K69AB, Citizens TV Inc., Box 130-A, Rte. 1, Milton-Freewater, OR (KSPS-TV Ch. 7 Spokane, WA)—100-w, lat. 45° 50' 25", long. 118° 17' 10".

Mitchell—K04GY, Mitchell Community TV Inc., Box 215, Mitchell, OR (KTVB Ch. 7 Boise, ID)—1-w, lat. 44° 34' 16", long. 120° 02' 48".

Mitchell—K05DT, Mitchell Community TV Inc., Box 215, Mitchell, OR (KBCI-TV Ch. 2 Boise, ID)—1-w, lat. 44° 34' 16", long. 120° 02' 48".

Mitchell—K09KQ, Mitchell Community TV Inc., Box 215, Mitchell, OR (KATU Ch. 2 Portland)—1-w, lat. 44° 34' 16", long. 120° 02' 48".

Mitchell—K11JC, Mitchell Community TV Inc., Box 215, Mitchell, OR (KVAL-TV Ch. 13 Eugene)—1-w, lat. 44° 34' 16", long. 120° 02' 48".

Mohler—See K57DK, Manzanita.

Monument—K09MZ, Monument TV Inc., Box 308, Monument, OR (KTVB Ch. 7 Boise, ID)—1-w, lat. 44° 50' 27", long. 119° 27' 50".

Monument—K11NM, Monument TV Inc., Box 308, Monument, OR (KBCI-TV Ch. 2 Boise, ID)—1-w, lat. 44° 50' 27", long. 119° 27' 50".

Monument—K12MX, Monument TV Inc., Box 308, Monument, OR (KOPB-TV Ch. 10 Portland)—1-w, lat. 44° 50' 27", long. 119° 27' 50".

Monument—K13OH, Monument TV Inc., Box 308, Monument, OR (KMI Ch. 6 Nampa-Boise-Caldwell, ID)—1-w, lat. 44° 50' 27", long. 119° 27' 50".

Mount Vernon—See K68CB, John Day.

Murphy & New Hope—K34BV, California-Oregon Bcstg. Inc., 125 S. Fir, Medford, OR 97501 (KOBI Ch. 5 Medford)—20-w, lat. 42° 17' 36", long. 123° 20' 13".

***Murphy & Wilderville**—K09PS, California-Oregon Bcstg. Inc., 125 S. Fir, Medford, OR 97501 (KOBI Ch. 5 Medford)—5-w, lat. 42° 19' 17", long. 123° 23' 37".

Myrtle Creek—K08FU, Myrtle Creek Chamber of Commerce, Box 310, Myrtle Creek, OR (KEZI Ch. 9 Eugene)—1-w, lat. 43° 01' 04", long. 123° 16' 53".

Myrtle Creek—K13HM, Southwest Oregon Television Bcstg. Corp., 1850 N.E. Stephens St., Roseburg, OR 97470 (KPIC Ch. 4 Roseburg)—10-w, lat. 43° 01' 04", long. 123° 16' 53".

Myrtle Point—See K02GO, Broadbent.

Myrtle Point—See K07JP, Broadbent.

Myrtle Point—See K13KQ, Broadbent.

Myrtle Point & Broadbent—K55FM, South Lane TV Inc., Box 301, Cottage Grove, OR 97424 (KOPB-TV Ch. 10 Portland)—100-w, lat. 43° 01' 05", long. 124° 10' 36".

Neah-Kah-Nie—See K57DK, Manzanita.

Nehalem—See K57DK, Manzanita.

Nesiks Beach—See K02IQ, Gold Beach.

Nesika Beach—K20BI, Freedom Communications Inc., Box 10, Medford, OR 97501 (KTVL Ch. 10 Medford), lat. 42° 23' 51", long. 124° 21' 51".

New Hope—See K34BV, Murphy.

New Idaho District—See K07NR, Lakeview.

***New Pine Creek**—K08IC, Modoc County Superintendent of Schools, 445 Center St., Cedarville, CA (KIXE-TV Ch. 9 Redding, CA)—10-w, lat. 41° 48' 30", long. 120° 20' 00".

***Newport**—K18DB, Columbia River TV Inc., 910 N.E. Union, Portland, OR 97232 (KPDX Ch. 49 Vancouver, WA), lat. 44° 43' 16", long. 124° 03' 18".

Newport—K29AZ, King Bcstg. Co., 1501 S.W. Jefferson St., Portland, OR 97201 (KGW-TV Ch. 8 Portland)—100-w, lat. 44° 45' 23", long. 124° 02' 49". Note: Licensed as LPTV.

Newport—See K38CZ, Lincoln City.

Newport—K71AS, Eugene Television Inc., Box 1313, Eugene, OR 97440. Lat. 44° 45' 24", long. 124° 02' 47".

Newport & Otter Rock—K55DA, Eugene Television Inc., Box 1313, Eugene, OR 97440 (KVAL-TV Ch. 13 Eugene)—50-w, lat. 44° 45' 23", long. 124° 02' 52".

Newport & Otter Rock—K74AG, Radio Center, 324 N.W. Coast Hwy., Newport, OR (KOIN-TV Ch. 6 Portland)—10-w, lat. 44° 45' 24", long. 124° 02' 50".

Newport & Otter Rock—K76BR, Radio Center, 324 N.W. Coast Hwy., Newport, OR (KEZI Ch. 9 Eugene)—10-w, lat. 44° 45' 24", long. 124° 02' 50".

Newport & Otter Rock—K78CT, Radio Center, 324 N.W. Coast Hwy., Newport, OR (KPTV Ch. 12 Portland)—10-w, lat. 44° 45' 20", long. 124° 02' 42".

Newport, Seal Rock & South Beach—K66AS, State of Oregon acting by & through the Oregon Commission on Public Bcstg., 7140 S.W. Macadam Ave., Corvallis, OR 97216-3013 (KOAC-TV Ch. 7 Corvallis)—100-w, lat. 44° 45' 24", long. 124° 02' 47".

North Bank—See K02IQ, Gold Beach.

North Bend—See K13JQ, Empire.

North Bend—See K17AA, Coos Bay.

North La Pine—K34AI, La Pine TV Inc., Box 153, La Pine, OR 97739 (KOIN-TV Ch. 6 Portland)—20-w, lat. 43° 52' 25", long. 121° 30' 11".

North Powder—See K62BK, Elgin.

Norway—See K02GO, Broadbent.

Norway—See K07JP, Broadbent.

Norway—See K13KQ, Broadbent.

Nyssa—See K09OD, Adrian.

O'Brien—See K02DV, Bridgeview.

Oak—See K53CU, Deer Creek.

Oak Creek Valley—See K11BX, Glide.

Oakland—K07IA, KEZI Inc., Box 7009, Eugene, OR 97401 (KEZI Ch. 9 Eugene)—1-w, lat. 43° 25' 29", long. 123° 18' 14".

Oakland—See K68BG, Glide.

Oakland & Union Gap—K12IA, Southwest Oregon Television Bcstg. Corp., 1850 N.E. Stephens St., Roseburg, OR 97470 (KPIC Ch. 4 Roseburg)—1-w, lat. 43° 24' 10", long. 123° 18' 45".

Oakridge—K02CY, Upper Willamette TV Reflector System Inc., Box 215, Star Rte., Oakridge, OR (KVAL-TV Ch. 13 Eugene)—1-w, lat. 43° 44' 54", long. 122° 26' 15".

Oakridge—K04CT, Upper Willamette TV Reflector System Inc., Box 215, Star Rte., Oakridge, OR (KEZI Ch. 9 Eugene)—1-w, lat. 43° 44' 54", long. 122° 26' 15".

Oakridge—K11SZ, State of Oregon acting by & through the Oregon Commission on Public Bcstg., 7140 S.W. Macadam Ave., Corvallis, OR 97216-3013 (KOAC-TV Ch. 7 Corvallis)—10-w, lat. 43° 44' 54", long. 122° 26' 15".

Odell Lakes—See K03DV, Crescent.

Old Military Road—See K13JR, Jacksonville.

Ontario—See K09OD, Adrian.

Oregon Canyon—K05DE, Oregon Canyon Ranches, John Echave, McDermitt, NV (KTVB Ch. 7 Boise, ID)—1-w, lat. 42° 19' 03", long. 117° 52' 03".

***Oregon Canyon**—K11PO, Oregon Canyon Ranches, John Echave, McDermitt, NV (KMI Ch. 6 Nampa-Boise-Caldwell, ID)—1-w, lat. 42° 16' 05", long. 117° 49' 57".

Oregon Canyon—K13HT, Oregon Canyon Ranches, John Echave, McDermitt, NV (KBCI-TV Ch. 2 Boise, ID)—1-w, lat. 42° 19' 03", long. 117° 52' 03".

Otter Rock—See K55DA, Newport.

Otter Rock—See K74AG, Newport.

Otter Rock—See K76BR, Newport.

Otter Rock—See K78CT, Newport.

Oxbow—K02JS, Idaho Power Co., Box 770, Boise, ID (KMI Ch. 6 Nampa-Boise-Caldwell, ID)—1-w, lat. 44° 57' 34", long. 116° 49' 57".

Oxbow—K04ET, Idaho Power Co., Box 770, Boise, ID (KBCI-TV Ch. 2 Boise, ID)—1-w, lat. 44° 57' 34", long. 116° 49' 57".

Oxbow—K06ER, Idaho Power Co., Box 770, Boise, ID (KTVB Ch. 7 Boise, ID)—1-w, lat. 44° 57' 34", long. 116° 49' 57".

Pacific City—See K68BA, Cloverdale.

Paisley—See K06BP, Clover Flats.

Paisley—K09VC, State of Oregon acting by & through the Oregon Commission on Public Bcstg., 7140 S.W. Macadam Ave., Corvallis, OR 97216-3013 (KOPB-TV Ch. 10 Portland)—1-w, lat. 42° 41' 42", long. 120° 33' 13".

Paisley & Valley Falls—K04JN, Paisley TV Inc., Box 775, Rte. 2, Lakeview, ID (KTVL Ch. 10 Medford)—10-w, lat. 42° 23' 31", long. 120° 22' 04".

Paulina & vicinity—K04IV, Paulina Telecasters Inc., Box 6, Paulina, OR (KVAL-TV Ch. 13 Eugene)—10-w, lat. 44° 12' 00", long. 119° 43' 00".

Pelican City—See K07PU, Altamont.

Pendleton & Umatilla County (eastern)—K59BO, State of Oregon acting by & through the Oregon Commission on Public Bcstg., 7140 S.W. Macadam Ave., Corvallis, OR 97216-3013 (KTVR Ch. 13 La Grande)—100-w, lat. 45° 35' 20", long. 118° 34' 54".

***Pendleton, Adams, Milton-Freewater rural area & Ukiah-Starkey**—K38AH, Blue Mountain Translator District, Box 1651, Rte. 1, La Grande, OR 97850 (KPTV Ch. 12 Portland)—100-w, lat. 45° 12' 47", long. 119° 17' 41".

Phoenix—See K04EO, Ashland.

Pinehurst—K13PF, Southern Oregon Public Television Inc., 34 S. Fir St., Medford, OR 97501 (KSYS Ch. 8 Medford)—10-w, lat. 42° 08' 22", long. 122° 26' 25".

Pistol River—K07PI, Pistol River Translator Group, N. Bank Pistol River Rd., Pistol River, OR (KDRV Ch. 12 Medford)—1-w, lat. 42° 25' 08", long. 124° 23' 08".

Plush—K04CB, Plush TV Inc., Box 14, Plush, OR 97637 (KOTI Ch. 2 Klamath Falls)—5-w, lat. 42° 18' 30", long. 119° 52' 30".

Port Orford—K02GF, North Curry County Recreation Inc., Box 426, Port Orford, OR (KCBY-TV Ch. 11 Coos Bay-North Bend)—10-w, lat. 42° 44' 30", long. 124° 30' 30".

Port Orford—K08AK, California-Oregon Bcstg. Inc., 125 S. Fir, Medford, OR 97501 (KOBI Ch. 5 Medford)—5-w, lat. 42° 44' 30", long. 124° 30' 30".

Port Orford—K13AU, North Curry County Recreation Inc., Box 426, Port Orford, OR. 1-w, lat. 42° 44' 30", long. 124° 30' 30".

Port Orford—K14GT, Freedom Communications Inc., Box 10, Medford, OR 97501 (KTVL Ch. 10 Medford)—20-w, lat. 42° 44' 30", long. 124° 30' 30".

Port Orford—K61BU, State of Oregon acting by & through the Oregon Commission on Public Bcstg., 7140 S.W. Macadam Ave., Corvallis, OR 97216-3013 (KOPB-TV Ch. 10 Portland)—100-w, lat. 42° 44' 30", long. 124° 30' 09".

Portland—K62DV, A. B. Herman, 6347 N. Marine Dr., Portland, OR 97203 (KBSP-TV Ch. 22 Salem)—750-w, lat. 45° 29' 25", long. 122° 41' 49". Note: Licensed as LPTV.

Powers—K61EH, Powers TV Translator Inc., Box 296, Powers, OR 97466 (KEZI Ch. 9 Eugene)—20-w, lat. 42° 53' 11", long. 124° 05' 29".

Powers—K66DG, Powers TV Translator Inc., Box 296, Powers, OR 97466 (KOAC-TV Ch. 7 Corvallis)—20-w, lat. 42° 53' 11", long. 124° 05' 29".

Powers—K69AM, Powers TV Translator Inc., Box 296, Powers, OR 97466 (KCBY-TV Ch. 11 Coos Bay-North Bend)—20-w, lat. 42° 53' 11", long. 124° 05' 29".

Powers—K73BR, Powers TV Translator Inc., Box 296, Powers, OR 97466. Lat. 42° 53' 12", long. 124° 05' 30".

Powers & Florence—K64DA, Powers TV Translator Inc., Box 296, Powers, OR 97466 (KEZI Ch. 9 Eugene)—10-w, lat. 42° 53' 11", long. 124° 05' 29".

Prairie City (rural area S of)—K11LT, Prairie City Lions Club, Box 393, Prairie City, OR (KBCI-TV Ch. 2 Boise, ID)—1-w, lat. 44° 26' 31", long. 118° 25' 15".

Prairie City (rural area S of)—K13MM, Prairie City Lions Club, Box 393, Prairie City, OR (KTVB Ch. 7 Boise, ID)—1-w, lat. 44° 26' 31", long. 118° 25' 15".

Prairie City (rural areas S & W)—K09ME, Prairie City Lions Club, Box 393, Prairie City, OR (KAID Ch. 4 Boise, ID)—1-w, lat. 44° 26' 31", long. 118° 25' 15".

Prairie City (rural areas S & W)—K12LW, Prairie City Lions Club, Box 393, Prairie City, OR (KIVI Ch. 6 Nampa-Boise-Caldwell, ID)—1-w, lat. 44° 26' 31", long. 118° 25' 15".

Princeton & Virginia Valley—K10IO, Princeton Community TV, 316 N. Alvord, Burns, OR (KTVB Ch. 7 Boise, ID)—1-w, lat. 43° 15' 00", long. 118° 30' 00".

Princeton & Virginia Valley region—K13RT, Princeton Community TV, 316 N. Alvord, Burns, OR (KIVI Ch. 6 Nampa-Boise-Caldwell, ID)—1-w, lat. 43° 15' 00", long. 118° 30' 00".

Prineville—K08KN, King Bcstg. Co., 1501 S.W. Jefferson St., Portland, OR 97201 (KGW-TV Ch. 8 Portland), lat. 44° 11' 51", long. 120° 58' 35".

***Prineville**—K31CR, KOIN-TV, 222 S.W. Columbia St., Portland, OR 97201 (KOIN-TV Ch. 6 Portland)—1000-w, lat. 44° 11' 51", long. 120° 58' 35".

Prineville—K44AH, Oregon TV Inc., 735 S.W. 20th Place, Portland, OR 97205 (KPTV Ch. 12 Portland)—100-w, lat. 44° 26' 05", long. 120° 57' 06".

Prineville—K46AK, King Bcstg. Co., Box 7, Boise, ID 83707 (KGW-TV Ch. 8 Portland)—100-w, lat. 44° 26' 05", long. 120° 57' 06".

Prineville—K54AP, Fisher Bcstg. Inc., 100 4th Place N., Seattle, WA 90109 (KATU Ch. 2 Portland)—100-w, lat. 44° 26' 05", long. 120° 57' 06". Requests CP for change to lat. 44° 26' 17", long. 120° 57' 13". BPTT-910502NV.

***Prineville & Redmond**—K29CI, Fisher Bcstg. Inc., 100 4th Ave. N, Seattle, WA 98109 (KATU Ch. 2 Portland)—902-w, lat. 44° 11' 51", long. 120° 58' 35".

Prineville & Redmond—K52AK, KOIN-TV, 222 S.W. Columbia St., Portland, OR 97201 (KOIN-TV Ch. 6 Portland)—100-w, lat. 44° 26' 05", long. 120° 57' 06". Requests CP for change to lat. 44° 26' 17", long. 120° 57' 13". BPTT-910502PL.

Prineville & Redmond—K66AZ, Resort Bcstg. Co., 62990 O.B. Riley Rd., Bend, OR 97701 (KTVZ Ch. 21 Bend)—1-w, lat. 44° 26' 05", long. 120° 57' 06".

Prineville & vicinity—K68AE, State of Oregon acting by & through the Oregon Commission on Public Bcstg., 7140 S.W. Macadam Ave., Corvallis, OR 97216-3013 (KOPB-TV Ch. 10 Portland)—100-w, lat. 44° 26' 05", long. 120° 57' 06".

Prospect—K02JG, Southern Oregon Public Television Inc., 34 S. Fir St., Medford, OR 97501 (KSYS Ch. 8 Medford)—10-w, lat. 42° 43' 36", long. 122° 36' 28".

Prospect—K07GI, Prospect Lions Club Inc., Prospect, OR (KTVL Ch. 10 Medford)—1-w, lat. 42° 43' 36", long. 122° 36' 28".

Prospect—K13KO, California-Oregon Bcstg. Inc., 125 S. Fir, Medford, OR 97501 (KOBI Ch. 5 Medford)—5-w, lat. 43° 45' 57", long. 122° 25' 08".

Redmond—See K29CI, Prineville.

Redmond—See K52AK, Prineville.

Redmond—See K66AZ, Prineville.

***Reedsport**—K02NW, State of Oregon acting by & through the Oregon Commission on Public Bcstg., 7140 S.W. Macadam Ave., Corvallis, OR 97216-3013 (KOAC-TV Ch. 7 Corvallis)—10-w, lat. 43° 41' 53", long. 124° 05' 42".

***Richland**—K08KW, State of Oregon acting by & through the Oregon Commission on Public Bcstg., 7140 S.W. Macadam Ave., Corvallis, OR 97216-3013 (KTVR Ch. 13 La Grande)—1-w, lat. 44° 36' 32", long. 117° 16' 40".

Richmond—K03BJ, Spray Community TV Inc., Spray, OR (KOIN-TV Ch. 6 Portland)—1-w, lat. 44° 45' 28", long. 119° 57' 45".

Riddle—See K02CG, Canyonville.

Riddle—See K07KT, Canyonville.

Riddle—See K11GH, Canyonville.

Riley—K05HO, Countywide TV Translator District, 450 N. Buena Vista, Burns, OR (KTVZ Ch. 21 Bend)—10-w, lat. 43° 33' 30", long. 120° 04' 28".

Riley—See K06GE, Alkali Lake.

Riverside—K09ML, Riverside Community TV, 314 N. Broadway, Burns, OR (KIVI Ch. 6 Nampa-Boise-Caldwell, ID)—2.5-w, lat. 43° 31' 29", long. 118° 11' 08".

Riverside—K11LO, Riverside Community TV, 314 N. Broadway, Burns, OR (KTVB Ch. 7 Boise, ID)—1-w, lat. 43° 31' 29", long. 118° 11' 08".

Riverside—K13ME, Riverside Community TV, 314 N. Broadway, Burns, OR (KBCI-TV Ch. 2 Boise, ID)—1-w, lat. 43° 31' 29", long. 118° 11' 08".

***Riverside**—K20DD, Columbia River TV Inc., One Columbia River, Vancouver, WA 98660 (KPDX Ch. 49 Vancouver, WA)—100-w, lat. 44° 35' 59", long. 123° 15' 52". Requests modification of CP for change to 1000-w, lat. 44° 32' 36", long. 123° 06' 18". BMPTT-910501DW.

Rockaway—See K44AV, Manzanita.

Rockaway—See K57DK, Manzanita.

Rockaway—K70CV, North Tillamook County TV Translators Inc., Box 58, Rockaway, OR 97136. Lat. 45° 44' 27", long. 123° 56' 10".

Rockaway—K72DO, North Tillamook County TV Translators Inc., Box 58, Rockaway, OR 97136. Lat. 45° 44' 27", long. 123° 56' 10".

Rockaway—K74BU, North Tillamook County TV Translators Inc., Box 58, Rockaway, OR 97136. Lat. 45° 44' 27", long. 123° 56' 10".

Rockaway & vicinity—K47CD, North Tillamook County TV Translators Inc., Box 58, Rockaway, OR 97136 (KATU Ch. 2 Portland)—100-w, lat. 45° 44' 27", long. 123° 56' 10".

Rockaway & vicinity—K53BV, North Tillamook County TV Translators Inc., Box 58, Rockaway, OR 97136 (KPTV Ch. 12 Portland)—100-w, lat. 45° 44' 27", long. 123° 56' 10".

Rockaway & vicinity—K77BG, North Tillamook County TV Translators Inc., Box 58, Rockaway, OR 97136 (KOIN-TV Ch. 6 Portland)—20-w, lat. 45° 44' 27", long. 123° 56' 10".

Rogue River—K03BZ, Freedom Communications Inc., Box 10, Medford, OR 97501 (KTVL Ch. 10 Medford)—10-w, lat. 42° 26' 56", long. 123° 11' 22".

***Rogue River**—K67EX, Better Life Television, lat. 42° 25' 35", long. 123° 08' 58". Requests modification of CP for change to 100-w. BMPTT- 910430AF.

Rome—K10GM, Rome TV District, Jordan Valley, OR (KBCI-TV Ch. 2 Boise, ID)—1-w, lat. 42° 51' 08", long. 117° 41' 09".

Roseburg—K02DS, Southwest Oregon Television Bcstg. Corp., 1850 N.E. Stephens St., Roseburg, OR 97470 (KPIC Ch. 4 Roseburg)—1-w, lat. 43° 12' 12", long. 123° 21' 52".

Roseburg—K31AE, KMTR Inc., Box 7308, Eugene, OR 97401 (KMTR Ch. 16 Eugene-Springfield)—100-w, lat. 43° 12' 22", long. 123° 21' 56".

Roseburg—See K53CU, Deer Creek.

Roseburg—K62DR, California-Oregon Bcstg. Inc., 125 S. Fir, Medford, OR 97501 (KOBI Ch. 5 Medford)—100-w, lat. 43° 12' 03", long. 123° 22' 58". Note: Licensed as LPTV.

Roseburg—K66BF, State of Oregon acting by & through the Oregon Commission on Public Bcstg., 7140 S.W. Macadam Ave., Corvallis, OR 97216-3013 (KOAC-TV Ch. 7 Corvallis)—100-w, lat. 43° 12' 10", long. 123° 22' 55".

Ruch—See K64DU, Applegate.

Ruch & Applegate—K13PI, Southern Oregon Public Television Inc., 34 S. Fir St., Medford, OR 97501 (KSYS Ch. 8 Medford)—5-w, lat. 42° 13' 17", long. 123° 01' 27".

Ruch & Applegate—K43BJ, Sunshine Television Inc., 1090 Knutson Ave., Medford, OR 97504 (KDRV Ch. 12 Medford)—20-w, lat. 42° 13' 09", long. 123° 01' 30".

Rupert—See K59CC, Burley, ID.

***Salem**—K52DE, Columbia River Television Inc., One Columbia River, Vancouver, WA 98660 (KPDX Ch. 49 Vancouver, WA)—1000-w, lat. 44° 51' 16", long. 123° 07' 15".

Scottsburg—K02DB, Eugene Television Inc., Box 1313, Eugene, OR 97440 (KVAL-TV Ch. 13 Eugene)—10-w, lat. 43° 38' 00", long. 123° 49' 00".

Scottsburg—K06IO, KEZI Inc., Box 7009, Eugene, OR 97401 (KEZI Ch. 9 Eugene)—10-w, lat. 43° 38' 12", long. 123° 49' 31".

Scottsburg—K68BH, State of Oregon acting by & through the Oregon Commission on Public Bcstg., 7140 S.W. Macadam Ave., Corvallis, OR 97216-3013 (KOAC-TV Ch. 7 Corvallis)—100-w, lat. 43° 38' 00", long. 123° 49' 00".

Seal Rock—See K66AS, Newport.

***Seaside**—K21DE, Columbia River TV Inc., 910 N.E. Union, Portland, OR 97232 (KPDX Ch. 49 Vancouver, WA)—1000-w, lat. 46° 00' 10", long. 123° 54' 58". Requests modification of CP for change to lat. 46° 17' 10", long. 123° 53'50". BMPTT-910501EZ.

Seaside—K71AP, Seaside Video Club, Box 74, Seaside, OR. Lat. 45° 57' 11", long. 123° 56' 16".

Seaside—See K75AJ, Gearhart.

Seaside—See K78AQ, Gearhart.

Seaside—See K81AQ, Gearhart.

Seaside & Cannon Beach—K62BF, State of Oregon acting by & through the Oregon Commission on Public Bcstg., 7140 S.W. Macadam Ave., Corvallis, OR 97216-3013 (KOPB-TV Ch. 10 Portland)—100-w, lat. 45° 57' 11", long. 123° 56' 16".

Selma—See K51BV, Cave Junction.

Seven Oaks—See K03EI, Eagle Point.

Severance Ranch—See K02JN, L/S Ranch.

Severance Ranch—See K06JN, L/S Ranch.

Shady Cove—K13PE, Southern Oregon Public Television Inc., 34 S. Fir St., Medford, OR 97501 (KSYS Ch. 8 Medford)—5-w, lat. 42° 42' 21", long. 122° 47' 06".

Silver Lake—K02EI, Silver Lake Community TV Assn., Silver Lake, OR (KEZI Ch. 9 Eugene)—1-w, lat. 43° 03' 18", long. 121° 02' 16".

Silver Lake—K04AY, Silver Lake Community TV Assn., Silver Lake, OR (KOIN-TV Ch. 6 Portland)—1-w, lat. 43° 03' 18", long. 121° 02' 36".

Silver Lake—K05CT, Silver Lake Community TV Assn., Silver Lake, OR (KGW-TV Ch. 8 Portland)—1-w, lat. 43° 03' 18", long. 121° 02' 56".

***Silver Lake**—K06LG, State of Oregon acting by & through the Oregon Commission on Public Bcstg., 7140 S.W. Macadam Ave., Corvallis, OR 97216-3013 (KOAB-TV Ch. 3 Bend)—10-w, lat. 43° 09' 55", long. 120° 52' 50".

Silver Lake—K11RM, Silver Lake Community TV Assn., Silver Lake, OR (KOBI Ch. 5 Medford)—10-w, lat. 43° 09' 55", long. 120° 52' 50".

South Beach—See K66AS, Newport.

South Willamette—See K11GT, Eugene.

Spray—K07EM, Spray Community TV Inc., Spray, OR (KOIN-TV Ch. 6 Portland)—0.66-w, lat. 44° 48' 15", long. 119° 47' 25".

Spring River Butte—K32CC, La Pine TV Inc., Box 153, La Pine, OR 97739 (KGW-TV Ch. 8 Portland)—20-w, lat. 43° 52' 25", long. 121° 30' 11".

Squaw Valley—See K02IQ, Gold Beach.

Squaw Valley—K07KZ, Eugene TV Inc., Box 9, Gold Beach, OR (KCBY-TV Ch. 11 Coos Bay-North Bend)—5-w, lat. 42° 24' 03", long. 124° 21' 29".

Squaw Valley—K13MI, Community TV Assn. Inc., Box 9, Gold Beach, OR (KIEM-TV Ch. 3 Eureka, CA; KOBI Ch. 5 Medford)—5-w, lat. 42° 24' 03", long. 124° 21' 29".

Steamboat—K02KO, State of Oregon, 2828 Front Ave., Portland, OR 97201. Lat. 43° 20' 38", long. 122° 41' 23".

Summer Lake—K07FW, Paisley TV Inc., Box 775, Rte. 2, Lakeview, ID (KOTI Ch. 2 Klamath Falls)—1-w, lat. 42° 50' 30", long. 120° 47' 25".

Sutherlin—K02AU, Southwest Oregon Television Bcstg. Corp., 1850 N.E. Stephens St., Roseburg, OR 97470 (KPIC Ch. 4 Roseburg)—1-w, lat. 43° 21' 23", long. 123° 03' 50".

Sutherlin—See K11BX, Glide.

Sutherlin—See K68BG, Glide.

Sweet Home—K05AQ, East Linn Community Telecasters Inc., 1829 E St., Sweet Home, OR (KPTV Ch. 12 Portland)—1-w, lat. 44° 24' 11", long. 122° 48' 10".

Sweet Home—K11CG, East Linn Community Telecasters Inc., 1829 E St., Sweet Home, OR (KGW-TV Ch. 8 Portland)—1-w, lat. 44° 24' 11", long. 122° 48' 10".

Swisshome—K02AP, Siuslaw Translator Inc., Box 43, Swisshome, OR (KOIN-TV Ch. 6 Portland)—1-w, lat. 44° 03' 19", long. 123° 48' 52".

Swisshome—K04AW, Siuslaw Translator Inc., Box 43, Swisshome, OR (KEZI Ch. 9 Eugene)—1-w, lat. 44° 03' 19", long. 123° 48' 52".

Swisshome—K05AN, Siuslaw Translator Inc., Box 43, Swisshome, OR (KVAL-TV Ch. 13 Eugene)—1-w, lat. 44° 03' 19", long. 123° 48' 52".

Talent—See K04EO, Ashland.

***Talent**—K34DJ, Southern Oregon Public Television Inc., 34 S. Fir St., Medford, OR 97501. Lat. 42° 17' 55", long. 122° 44' 59".

Terrebonne—K57CH, Oregon Public Television Inc., 735 S.W. 20th Place, Portland, OR 97205 (KPTV Ch. 12 Portland)—20-w, lat. 44° 20' 11", long. 121° 11' 15".

Terrebonne—K60BQ, Ochoco Telecasters Inc., Box 331, Prineville, OR (KGW-TV Ch. 8 Portland)—20-w, lat. 44° 20' 11", long. 121° 11' 15".

Terrebonne—K62AJ, Fisher Bcstg. Inc., 100 4th Ave., Seattle, WA 98109 (KATU Ch. 2 Portland)—20-w, lat. 44° 20' 11", long. 121° 11' 15".

Terrebonne—K65AE, KOIN-TV Inc., 222 S.W. Columbia St., Portland, OR 97201 (KOIN-TV Ch. 6 Portland)—20-w, lat. 44° 20' 11", long. 121° 11' 15".

The Dalles—See K61BY, Dufur.

The Dalles—K64BK, KOIN-TV, 222 S.W. Columbia St., Portland, OR 97201 (KOIN-TV Ch. 6 Portland)—100-w, lat. 45° 42' 09", long. 121° 08' 26". Requests CP for change to lat. 45° 42' 43", long. 121° 06' 58". BPTT-910502PK.

The Dalles, OR & Goldendale, WA—K59EK, King Bcstg. Co., Box 24525, Seattle, WA 98124 (KGW-TV Ch. 8 Portland)—100-w, lat. 45° 42' 09", long. 121° 08' 26".

The Dalles, OR & Goldendale, WA—K61BX, Fisher Bcstg. Inc., 100 4th Ave. N, Seattle, WA 98109 (KATU Ch. 2 Portland)—100-w, lat. 45° 42' 09", long. 121° 08' 26". Requests CP for change to lat. 45° 42' 43", long. 121° 06' 58". BPTT-910502NU.

The Dalles, OR & Goldendale, WA—K69AH, Oregon Television Inc., (KPTV Ch. 12 Portland)—10-w, lat. 45° 42' 09", long. 121° 08' 26". Requests CP for change to lat. 45° 42' 43", long. 121° 06' 58". BPTT-910502PH.

The Dalles, OR & Goldendale, WA—K80BA, Mid-Columbia TV Corp., Box 831, 1515 E. 21st, The Dalles, OR (KOIN-TV Ch. 6 Portland)—50-w, lat. 45° 42' 09", long. 121° 08' 26".

***Tillamook**—K35CR, Columbia River TV Inc., 910 N.E. Union, Portland, OR 97232 (KPDX Ch. 49 Vancouver, WA)—1000-w, lat. 45° 27' 21", long. 123° 49' 49". Requests modification of CP for change to 100-w, lat. 45° 12' 51", long. 123° 45' 11". BMPTTL-910501DA.

Tillamook—K71AL, Tillamook TV Translators Inc., (KPTV Ch. 12 Portland)—10-w, lat. 45° 12' 53", long. 123° 45' 14".

Tillamook—K73CC, Tillamook TV Translators Inc. (KOAC-TV Ch. 7 Corvallis)—10-w, lat. 45° 12' 53", long. 123° 45' 14".

Tillamook—K76AM, Tillamook TV Translators Inc. (KGW-TV Ch. 8 Portland)—10-w, lat. 45° 12' 53", long. 123° 45' 14".

Tillamook—K79AE, Tillamook TV Translators Inc., (KOIN-TV Ch. 6 Portland)—10-w, lat. 45° 12' 53", long. 123° 45' 14".

Tillamook—K82AT, Tillamook TV Translators Inc.—20-w, lat. 45° 12' 53", long. 123° 45' 14".

Toketee Falls—K07DS, Toketee Falls Improvement Club, Toketee Falls, OR (KOBI Ch. 5 Medford)—1-w, lat. 43° 16' 27", long. 122° 25' 57".

Toketee Falls—K12FZ, Toketee Falls Improvement Club, Toketee Falls, OR (KTVL Ch. 10 Medford)—1-w, lat. 43° 16' 27", long. 122° 25' 57".

Tolo—See K03EI, Eagle Point.

Toro—See K55DQ, Gold Hill.

Tri City—See K07KT, Canyonville.

Tri City—See K11GH, Canyonville.

***Tumalo**—K27DO, Columbia River TV Inc., 910 N.E. Union, Portland, OR 97232 (KPDX Ch. 49 Vancouver, WA)—1000-w, lat. 44° 05' 23", long. 121° 18' 06". Requests modification of CP for change to lat. 44° 25' 02", long. 121° 06' 01". BMPTT-910501DH.

Twickenham—K10EG, Spray Community TV Inc., Spray, OR (KOIN-TV Ch. 6 Portland)—0.66-w, lat. 44° 44' 45", long. 120° 12' 20".

Ukiah—K03BQ, Ukiah TV Assn., Ukiah, OR (KNDU Ch. 25 Richland-Pasco-Kennewick, WA)—1-w, lat. 45° 07' 30", long. 118° 56' 45".

Ukiah-Starkey—See K38AH, Pendleton.

Umatilla County—See K59BO, Pendleton.

Umatilla River Valley—K03AX, Umatilla River TV Assn. Inc., Box 27, Cayuse, OR (KEPR-TV Ch. 19 Pasco-Kennewick-Richland, WA)—1-w, lat. 45° 41' 33", long. 118° 21' 54".

Union—See K62BK, Elgin.

Union—See K64BB, Baker.

Union—See K66BO, Baker.

Union—See K68AH, Baker.

Union Gap—See K12IA, Oakland.

Upper Deschutes River—See K04BJ, La Pine.

Upper Deschutes River—See K11GQ, La Pine.

Upper Deschutes River—See K13JF, La Pine.

Vale—See K09OD, Adrian.

Vale—K11MK, City of Vale, 252 B St., Vale, OR (KBCI-TV Ch. 2 Boise, ID)—1-w, lat. 43° 58' 37", long. 117° 13' 22".

Vale—K13NC, City of Vale, 252 B St., Vale, OR (KTVB Ch. 7 Boise, ID)—1-w, lat. 43° 58' 37", long. 117° 13' 22".

Valley Falls—See K04JN, Paisley.

Valley Falls—See K06BP, Clover Flats.

Virginia Valley—See K10IO, Princeton.

Virginia Valley—See K13RT, Princeton.

Wallowa—K59BN, State of Oregon acting by & through the Oregon Commission on Public Bcstg., 7140 S.W. Macadam Ave., Corvallis, OR 97216-3013 (KTVR Ch. 13 La Grande)—10-w, lat. 45° 35' 28", long. 117° 35' 45".

Wallowa—K77AW, Wallowa Valley TV Assn., Star Rte., Enterprise, OR. Lat. 45° 35' 28", long. 117° 35' 45".

Wallowa—K81AF, Wallowa Valley TV Assn., Star Rte., Enterprise, OR. Lat. 45° 35' 28", long. 117° 35' 45".

Wallowa Valley—K53AG, Wallowa Valley TV Assn. Inc., Star Rte., Enterprise, OR (KREM-TV Ch. 2 Spokane, WA)—20-w, lat. 45° 35' 28", long. 117° 35' 45".

Wallowa Valley—K55BJ, Wallowa Valley TV Assn. Inc., Star Rte., Enterprise, OR (KXLY-TV Ch. 4 Spokane, WA)—20-w, lat. 45° 35' 28", long. 117° 35' 45".

Wallowa Valley—K57AT, Wallowa Valley TV Assn. Inc., Star Rte., Enterprise, OR (KHQ-TV Ch. 6 Spokane, WA)—20-w, lat. 45° 35' 28", long. 117° 35' 45".

Wallowa Valley—K63AT, Wallowa Valley TV Assn. Inc., Star Rte., Enterprise, OR (KREM-TV Ch. 2 Spokane, WA)—100-w, lat. 45° 22' 45", long. 117° 22' 31".

Wallowa Valley—K65AY, Wallowa Valley TV Assn. Inc., Star Rte., Enterprise, OR (KXLY-TV Ch. 4 Spokane, WA)—100-w, lat. 45° 22' 45", long. 117° 22' 31".

Wallowa Valley—K67BF, Wallowa Valley TV Assn. Inc., Star Rte., Enterprise, OR (KHQ-TV Ch. 6 Spokane, WA)—100-w, lat. 45° 22' 45", long. 117° 22' 31".

Wallowa Valley—K69AD, Wallowa Valley TV Assn. Inc., Star Rte., Enterprise, OR (KSPS-TV Ch. 7 Spokane, WA)—20-w, lat. 45° 22' 45", long. 117° 22' 31".

Warrenton—See K75AJ, Gearhart.

Warrenton—See K78AQ, Gearhart.

Warrenton—See K81AQ, Gearhart.

Wasco—K33CJ, North Sherman TV Co-op, Box 27, Wasco, OR (KATU Ch. 2 Portland)—20-w, lat. 45° 44' 26", long. 120° 43' 46".

Wasco—K41CL, North Sherman TV Co-op, Box 27, Wasco, OR (KGW-TV Ch. 8 Portland)—100-w, lat. 45° 44' 26", long. 120° 43' 46".

Wasco—K57CQ, North Sherman TV Co-op, Box 27, Wasco, OR (KOIN-TV Ch. 6 Portland)—100-w, lat. 45° 44' 26", long. 120° 43' 46".

Wasco—K62AS, Sherman County Intermediate Education District, Box 404, Moro, OR (KTVR Ch. 13 La Grande)—100-w, lat. 45° 44' 26", long. 120° 43' 46".

Wasco & Happner—K67AD, North Sherman TV Co-op, Box 27, Wasco, OR (KPTV Ch. 12 Portland)—100-w, lat. 45° 44' 26", long. 120° 43' 46".

Wedderburn—See K02IQ, Gold Beach.

Wedderburn—K04MG, Community TV Assn. Inc., Box 9, Gold Beach, OR (KSYS Ch. 8 Medford)—20-w, lat. 42° 24' 03", long. 124° 21' 29".

West Side—See K07NR, Lakeview.

Weston—See K05BQ, Adams.

Weston—K11LE, Wildhorse Farmers TV Assn., Box 263, Weston, OR (KNDU Ch. 25 Richland-Pasco-Kennewick, WA)—1-w, lat. 45° 47' 53", long. 118° 23' 50".

Wheeler—See K57DK, Manzanita.

White City—See K03EI, Eagle Point.

Wilderville—See K09PS, Murphy.

Williams—K02JJ, Southern Oregon Public Television Inc., 34 S. Fir St., Medford, OR 97501 (KSYS Ch. 8 Medford)—1-w, lat. 42° 10' 00", long. 123° 17' 53".

Williams—K04JP, Freedom Communications Inc., Box 10, Medford, OR 97501 (KTVL Ch. 10 Medford)—5-w, lat. 42° 10' 00", long. 123° 17' 53".

Williams—K07HS, California-Oregon Bcstg. Inc., 125 S. Fir, Medford, OR 97501 (KOBI Ch. 5 Medford)—5-w, lat. 42° 10' 00", long. 123° 17' 53".

Willowdale—K03EZ, Cross Keys TV Corp., Box 440, Madras, OR (KOAC-TV Ch. 7 Corvallis)—1-w, lat. 44° 47' 13", long. 120° 56' 31".

Willowdale—K05GK, Cross Keys TV Corp., Box 440, Madras, OR (KEZI Ch. 9 Eugene)—1-w, lat. 44° 47' 13", long. 120° 56' 31".

Willowdale—K11OL, Cross Keys TV Corp., Box 440, Madras, OR (KVAL-TV Ch. 13 Eugene)—1-w, lat. 44° 47' 13", long. 120° 56' 31".

Winchester—See K53CU, Deer Creek.

Winchester—See K68BG, Glide.

Windy Creek—See K02GT, Azalea.

Winston—K07IL, KEZI Inc., Box 7009, Eugene, OR 97401 (KEZI Ch. 9 Eugene)—1-w, lat. 43° 07' 51", long. 123° 25' 06".

Wolf Creek—See K02GT, Azalea.

Wolf Creek—See K12FV, Azalea.

Wolf Creek—See K48BS, Glendale.

Pennsylvania

Allentown-Bethlehem—W26AD, The New York Times Co., 229 W. 43rd St., New York, NY 10036 (WNEP-TV Ch. 16 Scranton & Wilkes-Barre)—100-w, lat. 40° 34' 01", long. 75° 26' 05".

Altoona (Fairview-Wehnwood section)—W57AH, Smith Bcstg. Group, 211 Townsend, Birmingham, MI 48009 (WWCP-TV Ch. 8 Johnstown)—100-w, lat. 40° 34' 11", long. 78° 26' 25".

***Altoona (Pleasant Valley & west side of business district)**—W68AG, Evergreen Bcstg. Corp., Box 2248, Altoona, PA 16603 (WATM-TV Ch. 23 Altoona)—100-w, lat. 40° 31' 02", long. 78° 23' 10".

***Bailey Corners**—W10BW, Diversified Communications, 415 Lacakawana Ave., Scranton, PA 18503 (WYOU Ch. 22 Scranton & Wilkes-Barre), lat. 41° 40' 59", long. 76° 28' 59".

***Bear Creek**—W63AI, Scranton Broadcasters, lat. 41° 11' 08", long. 75° 45' 33".

Bellefonte, State College & Unionville—W77AD, AGM Television, 248 E. Prospect Ave., State College, PA. 100-w, lat. 40° 53' 32", long. 77° 51' 49".

Bellefonte, State College & Unionville—W79AN, AGM Television, 248 E. Prospect Ave., State College, PA (WJAC-TV Ch. 6 Johnstown)—100-w, lat. 40° 53' 32", long. 77° 51' 49".

Bethlehem—See W26AD, Allentown.

Brookville—W51AO, Cornerstone Television Inc., Rte. 48, Signal Hill Dr., Wall, PA 15148-1499 (WPCB-TV Ch. 40 Greensburg-Pittsburgh), lat. 41° 07' 11", long. 79° 06' 51".

Canton & Troy areas—W65AA, Northeastern Pennsylvania ETV Assn., The Public Bcstg. Center, Pittston, PA 18640 (WVIA-TV Ch. 44 Scranton, Wilkes-Barre & Hazleton)—100-w, lat. 41° 39' 03", long. 76° 42' 23".

Chambersburg—W38AN, WITF Inc., Box 2954, Harrisburg, PA 17105 (WITF-TV Ch. 33 Harrisburg)—100-w, lat. 40° 03' 00", long. 77° 44' 54".

Clarks Summit—W19AR, Diversified Communications, 415 Lackawana Ave., Scranton, PA 18503 (WYOU Ch. 22 Scranton & Wilkes-Barre)—100-w, lat. 41° 27' 59", long. 75° 41' 09".

Clarks Summit, Dalton & Waverly—W32AD, The New York Times Co., 229 W. 43rd St., New York, NY 10036 (WNEP-TV Ch. 16 Scranton & Wilkes-Barre)— 100-w, lat. 41° 28' 01", long. 75° 41' 12".

Clarks Summit, Dalton, Scranton (parts) & Waverly—W48AQ, Northeastern Pennsylvania ETV Association, The Public Bcstg. Center, Pittston, PA 18640 (WVIA-TV Ch. 44 Scranton, Wilkes-Barre & Hazleton)—100-w, lat. 41° 28' 01", long. 75° 41' 12".

Clarks Summit, Dalton, Scranton (parts), Waverly & Dickson City—W51BP, WBRE Associates, 62 S. Franklin St., Wilkes Barre, PA 18773 (WBRE-TV Ch. 28 Wilkes-Barre & Scranton)—1000-w, lat. 41° 28' 01", long. 75° 41' 12".

Dalton—See W32AD, Clarks Summit.

Dalton—See W38AC, Clarks Summit.

Dalton—See W48AQ, Clarks Summit.

Dickson City—See W38AC, Clarks Summit.

Duboistown, Montoursville & South Williamsport—W72AM, WHTM-TV Inc., 3235 Hoffman St., Harrisburg, PA 17105 (WHTM-TV Ch. 27 Harrisburg-York-Lebanon)—100-w, lat. 41° 13' 07", long. 76° 57' 29".

East Towanda, Towanda & Wysox—W25AQ, Northeastern Pennsylvania ETV Association, The Public Bcstg. Center, Pittston, PA 18640 (WVIA-TV Ch. 44 Scranton, Wilkes-Barre & Hazleton)—100-w, lat. 41° 40' 59", long. 76° 28' 59".

Elliottsburg—W12CA, Ronald E. Deitrich, Box 155, Rte. 1, Elliottsburg, PA 17024 (WKBS-TV Ch. 47 Altoona)—10-w, lat. 40° 24' 24", long. 77° 18' 32".

***Erie**—W44AG, Heidi A. Terrill, 147-4 Maine St., Travis AFB, CA 94535 (KTBN-TV Ch. 40 Santa Ana-Los Angeles, CA via satellite))—1000-w, lat. 42° 02' 20", long. 80° 03' 45".

Fairview-Wehnwood—See W57AH, Altoona.

Harrisburg—W53HJ, Tele/Visual Corp., Box 2106, Harrisburg, PA (WKBS-TV Ch. 47 Altoona)—100-w, lat. 40° 11' 30", long. 76° 52' 03".

Harrisburg—W65AV, Tele/Visual Corp., Box 2106, Harrisburg, PA (WPHL-TV Ch. 17 Philadelphia)—100-w, lat. 40° 11' 30", long. 76° 52' 03".

Harrisburg—W72AS, Tele/Visual Corp., Box 2106, Harrisburg, PA (WTXF-TV Ch. 29 Philadelphia)—100-w, lat. 40° 11' 30", long. 76° 52' 03".

Hawley & Paupack—W62AO, Northeastern Pennsylvania ETV Association, The Public Bcstg. Center, Pittston, PA 18640 (WVIA-TV Ch. 44 Scranton, Wilkes-Barre & Hazleton)—100-w, lat. 41° 29' 03", long. 75° 10' 28".

Honesdale—W80AM, Northeastern Pennsylvania ETV Association, The Public Bcstg. Center, Pittston, PA 18640 (WVIA-TV Ch. 44 Scranton, Wilkes-Barre & Hazleton)—100-w, lat. 41° 34' 45", long. 75° 15' 08".

Huntingdon—W63AJ, Evergreen Bcstg. Corp., 1450 Scalp Ave., Johnstown, PA 15904 (WWCP-TV Ch. 8 Johnstown)—100-w, lat. 40° 29' 51", long. 78° 08' 00".

Hyndman—See W05AN, Ellerslie, MD.

Hyndman—See W08BC, Ellerslie, MD.

Hyndman—See W12AS, Ellerslie, MD.

Laceyville & Wyalusing—W77AI, Northeastern Pennsylvania ETV Association, The Public Bcstg. Center, Pittston, PA 18640 (WVIA-TV Ch. 44 Scranton, Wilkes-Barre & Hazleton)—100-w, lat. 41° 37' 47", long. 76° 13' 04".

Lake Ariel, South Canaan & Waymart—W56AQ, Northeastern Pennsylvania ETV Association, The Public Bcstg. Center, Pittston, PA 18640 (WVIA-TV Ch. 44 Scranton, Wilkes-Barre & Hazleton)—100-w, lat. 41° 32' 37", long. 75° 27' 44".

***Lock Haven**—W61BU, Diversified Communications, 415 Lackawana Ave., Scranton, PA 18503 (WYOU Ch. 22 Scranton & Wilkes-Barre)—100-w, lat. 41° 07' 11", long. 77° 24' 26".

Mansfield—W54AV, Diversified Communications, 415 Lackawana Ave., Scranton, PA 18503 (WYOU Ch. 22 Scranton & Wilkes-Barre)—100-w, lat. 41° 45' 34", long. 76° 55' 31".

Mansfield & neighboring area—W63AB, Northeastern Pennsylvania ETV Association, The Public Bcstg. Center, Pittston, PA 18640 (WVIA-TV Ch. 44 Scranton, Wilkes-Barre & Hazleton)—100-w, lat. 41° 45' 34", long. 76° 55' 31".

Martinsburg—W65AL, Smith Bcstg. Group, 211 Townsend, Birmingham, MI 48009 (WWCP-TV Ch. 8 Johnstown)—100-w, lat. 40° 17' 37", long. 78° 15' 38".

***Meadville**—W56BS, Priscilla L. Schwier, 345 E. Front St., Perrysburg, OH 43551 (WICU-TV Ch. 12 Erie)—0.1-w, lat. 41° 37' 48", long. 80° 10' 30".

Mehoopany, Meshoppen & Tunkhannock—W66AB, Northeastern Pennsylvania ETV Association, The Public Bcstg. Center, Pittston, PA 18640 (WVIA-TV Ch. 44 Scranton, Wilkes-Barre & Hazleton)—100-w, lat. 41° 30' 45", long. 76° 04' 16".

Meshoppen—See W66AB, Mehoopany.

Minersville, Port Carbon & Pottsville—W61AG, The New York Times Co., 229 W. 43rd St., New York, NY 10036 (WNEP-TV Ch. 16 Scranton & Wilkes-Barre)—100-w, lat. 40° 40' 33", long. 76° 11' 54".

Minersville, Port Carbon & Pottsville—W66AI, Diversified Communications, 415 Lackawana Ave., Scranton, PA 18503 (WYOU Ch. 22 Scranton & Wilkes-Barre)—100-w, lat. 40° 40' 33", long. 76° 11' 54".

Minersville, Port Carbon & Pottsville—W72AI, WBRE Associates, 62 S. Franklin St., Wilkes Barre, PA 18773 (WBRE-TV Ch. 28 Wilkes-Barre & Scranton)—100-w, lat. 40° 40' 38", long. 76° 12' 04". Requests CP for change to Ch. 24. BPTT-910508IA.

Montoursville—See W72AM, Duboistown.

Palmerton—W83AA, Radio New Jersey, Box 100, Hackettstown, NJ 07840. Lat. 40° 46' 54", long. 75° 38' 42".

Palmerton, Slatedale & Slatington—W33AQ, Radio New Jersey, Box 100, Hackettstown, NJ 07840 (WNEP-TV Ch. 16 Scranton & Wilkes-Barre)—10-w, lat. 40° 46' 53", long. 75° 38' 33".

Palmerton, Slatedale & Slatington—W73AA, WBRE Associates, 62 S. Franklin St., Wilkes-Barre, PA 18773 (WBRE-TV Ch. 28 Wilkes-Barre & Scranton)—100-w, lat. 40° 46' 54", long. 75° 38' 42".

Paupack—See W62AO, Hawley.

Philadelphia—W35AB, Spanish International Communications Corp., 460 W. 42nd St., New York, NY 10036 (WXTV Ch. 41 New York, NY-Paterson, NJ)—1000-w, lat. 40° 02' 21", long. 75° 14' 13".

Pine Grove—W59AE, Northeastern Pennsylvania ETV Association, The Public Bcstg. Center, Pittston, PA 18640 (WVIA-TV Ch. 44 Scranton, Wilkes-Barre), lat. 40° 31' 55", long. 76° 11' 49".

Pleasant Valley—See W68AG, Altoona.

Port Carbon—See W61AG, Minersville.

Port Carbon—See W66AI, Minersville.

Port Carbon—See W72AI, Minersville.

Pottsville—See W61AG, Minersville.

Pottsville—See W66AI, Minersville.

Pottsville—See W72AI, Minersville.

Reading—W59CC, WITF Inc., 1982 Locust Lane, Harrisburg, PA 17109 (WITF-TV Ch. 33 Harrisburg)—1-w, lat. 40° 21' 14", long. 75° 53' 57".

Scranton—See W38AC, Clarks Summit.

Scranton—See W48AQ, Clarks Summit.

Slatedale—See W33AQ, Palmerton.

Slatedale—See W73AA, Palmerton.

Slatington—See W33AQ, Palmerton.

Slatington—See W73AA, Palmerton.

Somerset—W57BM, Evergreen Bcstg. Corp., 1450 Scalp Ave., Johnstown, PA 15904, lat. 40° 00' 10", long. 79° 01' 43".

South Canaan—See W56AQ, Lake Ariel.

South Williamsport—See W72AM, Duboistown.

***State College**—W13BK, AGK Communications Inc., Box 95, Syracuse, NY 13250 (WWLF-TV Ch. 56 Hazleton)—10-w, lat. 40° 48' 43", long. 78° 00' 24".

State College—W59AI, Evergreen Bcstg. Corp., 1450 Scalp Ave., Johnstown, PA 15904 (WWCP-TV Ch. 8 Johnstown)—100-w, lat. 40° 53' 32", long. 77° 51' 49".

Your message in this ad space could cost as little as $95, and it will reach the people important to you!

Television & Cable Factbook

State College—See W77AD, Bellefonte.

State College—See W79AN, Bellefonte.

Stroudsburg—W60AH, Diversified Communications, 415 Lackawana Ave., Scranton, PA 18503 (WYOU Ch. 22 Scranton & Wilkes-Barre)—100-w, lat. 40° 58' 25", long. 75° 11' 18".

Stroudsburg—W64AL, WBRE Associates, 62 S. Franklin St., Wilkes Barre, PA 18773 (WBRE-TV Ch. 28 Wilkes-Barre & Scranton)—100-w, lat. 40° 58' 25", long. 75° 11' 18".

Stroudsburg—W66AL, The New York Times Co., 229 W. 43rd St., New York, NY 10036 (WNEP-TV Ch. 16 Scranton & Wilkes-Barre)—100-w, lat. 40° 58' 25", long. 75° 11' 18".

Towanda—W08CO, The New York Times Co., 16 Montage Mountain Rd., Moosic, PA 18507 (WNEP-TV Ch. 16 Scranton & Wilkes-Barre)—10-w, lat. 41° 40' 52", long. 76° 28' 55".

Towanda—See W25AQ, East Towanda.

Towanda—W69CE, The New York Times Co., 16 Montage Mountain Rd., Moosic, PA 18507 (WNEP-TV Ch. 16 Scranton & Wilkes-Barre)—100-w, lat. 41° 40' 52", long. 76° 28' 55". Note: Licensed as LPTV.

Troy—See W65AA, Canton.

Tunkhannock—See W66AB, Mehoopany.

Unionville—See W77AD, Bellefonte.

Unionville—See W79AN, Bellefonte.

***Warren**—W48AL, Great Lakes Communications Inc., 3514 State St., Erie, PA 16508 (WICU-TV Ch. 12 Erie)—100-w, lat. 41° 48' 31", long. 79° 09' 50".

Waverly—See W32AD, Clarks Summit.

Waverly—See W38AC, Clarks Summit.

Waverly—See W48AQ, Clarks Summit.

Waymart—See W56AQ, Lake Ariel.

Wellersburg—W07AL, Wellersburg TV Inc., 1059 National Hwy., Lavale, MD (WTAE-TV Ch. 4 Pittsburgh)—1-w, lat. 39° 44' 24", long. 78° 53' 42".

Wellersburg—W09AI, Wellersburg TV Inc., 1059 National Hwy., Lavale, MD (KDKA-TV Ch. 2 Pittsburgh)—1-w, lat. 39° 44' 24", long. 78° 53' 42".

Wellersburg—W13AP, Wellersburg TV Inc., 1059 National Hwy., Lavale, MD (WJAC-TV Ch. 6 Johnstown)—1-w, lat. 39° 44' 24", long. 78° 53' 42".

West Nanticoke—W02AL, Tilbury Knob Inc., Tilbury Terrace, PA. 1-w, lat. 41° 12' 24", long. 75° 59' 39".

Williamsport—W13BJ, WGAL-TV Inc., Box 7127, Lancaster, PA 17604 (WGAL Ch. 8 Lancaster)—10-w, lat. 41° 12' 35", long. 76° 57' 20". Note: Licensed as LPTV.

Williamsport—W20AD, New York Times Broadcast Service Inc., 803 Channel 3 Dr., Memphis, TN 38103 (WNEP-TV Ch. 16 Scranton & Wilkes-Barre)—100-w, lat. 41° 14' 35", long. 77° 00' 15". Note: Licensed as LPTV.

Williamsport—W26AT, Diversified Communications, 415 Lackawana Ave., Scranton, PA 18503 (WYOU-TV Ch. 22 Scranton & Wilkes-Barre)—100-w, lat. 41° 14' 53", long. 77° 01' 58".

Williamsport—W30AN, WBRE Associates, 62 S. Franklin St., Wilkes-Barre, PA 18773 (WBRE-TV Ch. 28 Wilkes-Barre & Scranton) lat. 41° 14' 53", long. 77° 01' 58".

Williamsport—W55AG, Diversified Communications, 5 Milk St., Portland, ME 04112 (WYOU Ch. 22 Scranton & Wilkes-Barre)—1-w, lat. 41° 14' 53", long. 77° 01' 58".

Williamsport—W70BA, WHP Inc., Box 1507, Harrisburg, PA 17105 (WHP-TV Ch. 21 Harrisburg-York)—100-w, lat. 41° 13' 07", long. 76° 57' 29".

Williamsport—W76AK, WBRE Associates, 62 S. Franklin St., Wilkes-Barre, PA 18773 (WBRE-TV Ch. 28 Wilkes-Barre & Scranton)—100-w, lat. 41° 14' 53", long. 77° 01' 58".

Williamsport—W80AJ, WGAL-TV Inc., Box 7127, Lancaster, PA 17604 (WGAL-TV Ch. 8 Lancaster)—100-w, lat. 41° 13' 07", long. 76° 57' 29".

Wyalusing—See W77AI, Laceyville.

Wysox—See W25AQ, East Towanda.

York—W62AU, WHTM-TV Inc., 3235 Hoffman St., Harrisburg, PA 17105 (WHTM-TV Ch. 27 Harrisburg-York-Lebanon)—100-w, lat. 40° 00' 05", long. 76° 41' 43".

Rhode Island

Providence—W48AE, Freedom WLNE-TV Inc., 430 County St., New Bedford, MA 02741 (WLNE Ch. 6 Providence, RI-New Bedford, MA)—100-w, lat. 41° 48' 18", long. 71° 28' 24".

Westerly—W62AB, Rhode Island Public Telecommunications Authority, 24 Mason St., Providence, RI 02903 (WSBE-TV Ch. 36 Providence)—100-w, lat. 41° 23' 23", long. 71° 49' 18".

Woonsocket—W54AW, Freedom WLNE-TV Inc., 430 County St., New Bedford, MA 02741 (WLNE-TV Ch. 6 Providence, RI-New Bedford, MA), lat. 41° 59' 35", long. 71° 30' 33".

South Carolina

Batesburg & Leesville—W02BA, Lewis Bcstg. Corp., Drawer M, Columbia, SC 29250 (WLTX Ch. 19 Columbia)—10-w, lat. 33° 55' 27", long. 81° 29' 27".

***Camden**—W07BT, Capitol Communications Inc., 6027 Devine St., Columbia, SC 29250 (WLTX Ch. 19 Columbia)—10-w, lat. 34° 14' 17", long. 80° 37' 52".

Charleston—W18AR, Allbritton Communications Co., Box 10866, Charleston, SC 29411 (WCIV Ch. 4 Charleston)—1000-w, lat. 32° 47' 15", long. 79° 51' 00". Licensed as LPTV.

***Charleston**—W69AZ, Barbara Smith, 7007 Groveton Dr., Clinton, MD. 100-w, lat. 32° 47' 15", long. 79° 51' 00".

***Columbia**—W51BR, National Minority TV Inc., Box C-11951, Santa Ana, CA 92711. Lat. 34° 02' 39", long. 80° 59' 52".

Columbia—W66BB, Bogner Bcst. Equipment Corp., 401 Railroad Ave., Westbury, NY 11590 (KTBN-TV Ch. 40 Santa Ana-Los Angeles, CA via satellite), lat. 34° 00' 59", long. 81° 00' 45".

Georgetown—W51AT, Dove Bcstg. Inc., Box 1616, Greenville, SC 29602 (WGSE Ch. 43 Myrtle Beach)—1000-w, lat. 33° 25' 58", long. 79° 16' 16". Note: Licensed as LPTV.

Great Falls—W05AV, Lewis Bcstg. Corp., Drawer M, Columbia, SC 29250 (WLTX Ch. 19 Columbia)—10-w, lat. 34° 35' 24", long. 80° 55' 39".

***Greenville**—W58BQ, National Minority TV Inc., Box C-11951, Santa Ana, CA 92711 (KTBN-TV Ch. 40 Santa Ana-Los Angeles, CA via satellite)—795-w, lat. 34° 38' 51", long. 82° 16' 13".

***Greenville**—W66AR, Mark III Bcstg. Co. Inc., Box 40, Anderson, SC 29622 (WAXA Ch. 40 Anderson)—100-w, lat. 34° 56' 26", long. 82° 24' 41".

Greenville (north)—W10AJ, Spartan Radiocasting Co., Box 1717, Spartanburg, SC 29304 (WSPA-TV Ch. 7 Greenville-Spartanburg, SC & Asheville, NC)— 1-w, lat. 34° 56' 30", long. 82° 25' 05".

Greenville (portion) & contiguous area—W02AQ, WLOS Inc., Box 2150, Asheville, NC 28802 (WLOS Ch. 13 Greenville-Spartanburg, SC & Asheville, NC)—10-w, lat. 34° 51' 24", long. 82° 23' 50".

Landrum—See W05AC, Columbus, NC.

Leesville—See W02BA, Batesburg.

Myrtle Beach—W68BZ, Diversified Communications, 3215 Cashua Dr., Florence, SC 29501-6303 (WPDE-TV Ch. 15 Florence)—1000-w, lat. 33° 40' 22", long. 78° 54' 06". Note: Licensed as LPTV.

Newberry—W08BT, Lewis Bcstg. Corp., Drawer M, Columbia, SC 29250 (WLTX Ch. 19 Columbia)—1-w, lat. 34° 15' 12", long. 81° 35' 44".

Orangeburg—W08BU, Lewis Bcstg. Corp., Drawer M, Columbia, SC 29250 (WLTX Ch. 19 Columbia)—1-w, lat. 33° 31' 04", long. 80° 50' 33".

Orangeburg—W17AE, Columbia TV Broadcasters Inc., Box 4217, 5807 Shakespeare Rd., Columbia, SC 29240 (WOLO-TV Ch. 25 Columbia), lat. 33° 27' 53", long. 80° 56' 42". Note: Licensed as LPTV.

Pickens—W05AO, WLOS Inc., Box 2150, Asheville, NC 28802 (WLOS Ch. 13 Greenville-Spartanburg, SC & Asheville, NC)—10-w, lat. 34° 54' 02", long. 82° 39' 33".

Rock Hill—W55AA, South Carolina ETV Commission, 2712 Millwood Ave., Columbia, SC 29250 (WRLK-TV Ch. 35 Columbia)—100-w, lat. 34° 55' 37", long. 81° 03' 07".

Spartanburg (portion)—W11AP, WLOS Inc., Box 2150, Asheville, NC 28802 (WLOS Ch. 13 Greenville-Spartanburg, SC & Ashville, NC)—10-w, lat. 34° 57' 03", long. 81° 56' 19".

Sumter—W08BS, Lewis Bcstg. Corp., Drawer M, Columbia, SC 29250 (WLTX Ch. 19 Columbia)—10-w, lat. 33° 56' 50", long. 80° 23' 10".

South Dakota

Aberdeen—K07JD, State Board of Directors for ETV, 414 E. Clark, Vermillion, SD 57069-2390 (KDSD-TV Ch. 16 Aberdeen)—10-w, lat. 45° 27' 05", long. 98° 31' 35".

Belle Forche—K19CG, State Board of Directors for ETV, 414 E. Clark, Vermillion, SD 57069-2390 (KPSD-TV Ch. 13 Eagle Butte)—10-w, lat. 44° 39' 24", long. 103° 50' 49".

Burke & Gregory—K12HC, Rosebud TV Inc., Gregory, SD (KDLT Ch. 5 Mitchell-Sioux Falls)—10-w, lat. 43° 11' 15", long. 99° 19' 06".

Campbell County—See K62AV, Lowry.

Campbell County—See K68BM, Lowry.

***Chamberlain**—K23BR, State Board of Directors for ETV, 414 E. Clark, Vermillion, SD 57069-2390 (KTSD-TV Ch. 10 Pierre)—100-w, lat. 43° 48' 38", long. 99° 19' 52".

***Cherry Creek**—K02IX, Cherry Creek TV Club, Cherry Creek, SD (KHSD-TV Ch. 11 Lead)—1-w, lat. 44° 36' 37", long. 101° 29' 26".

***Cherry Creek**—K08JF, Cherry Creek TV Club, Cherry Creek, SD (KIVV-TV Ch. 5 Lead-Deadwood)—1-w, lat. 44° 36' 37", long. 101° 29' 26".

***Custer**—K28CZ, Mid Continent Bcstg. Co., 501 S. Phillips Ave., Sioux Falls, SD 57102. Lat. 43° 44' 42", long. 103° 28' 51".

Deadwood—K13HY, Duhamel Bcstg. Enterprises, Box 1760, Rapid City, SD 57709 (KOTA-TV Ch. 3 Rapid City)—1-w, lat. 44° 22' 38", long. 103° 43' 12".

Eagle Butte—K07LJ, Eagle Butte Men's Club Inc., Eagle Butte, SD (KPRY-TV Ch. 4 Pierre)—1-w, lat. 44° 59' 47", long. 101° 14' 13".

Eagle Butte—K09HQ, Eagle Butte Men's Club Inc., Eagle Butte, SD. 1-w, lat. 44° 59' 47", long. 101° 14' 13".

Edgemont—K06AK, Edgemont TV Booster Club, 501 9th St., Edgemont, SD (KTWO-TV Ch. 2 Casper, WY)—1-w, lat. 43° 17' 50", long. 103° 50' 04".

Edgemont—K10KW, Edgemont TV Booster Club, 501 9th St., Edgemont, SD (KIVV-TV Ch. 5 Lead-Deadwood)—1-w, lat. 43° 17' 49", long. 103° 50' 03".

Edgemont—K12AJ, Edgemont TV Booster Club, 501 9th St., Edgemont, SD (KOTA-TV Ch. 3 Rapid City)—1-w, lat. 43° 17' 49", long. 103° 50' 03".

Edgemont—K64AL, State Board of Directors for ETV, 414 E. Clark, Vermillion, SD 57069-2390 (KBHE-TV Ch. 9 Rapid City)—10-w, lat. 43° 22' 09", long. 103° 44' 01".

Edmonds County—See K62AV, Lowry.

Edmonds County—See K68BM, Lowry.

Gettysburg—K07GT, Gettysburg TV Booster Club, Potter County News, Gettysburg, SD (KFYR-TV Ch. 5 Bismarck, ND)—1-w, lat. 45° 02' 40", long. 99° 56' 05".

Gregory—See K12HC, Burke.

***Herreid**—K07KU, City of Herreid, lat. 45° 50' 00", long. 100° 05' 00".

Hot Springs—K05AJ, Hot Springs TV Club, Box 354, Hot Springs, SD (KSTF Ch. 10 Scottsbluff-Gering, NE)—1-w, lat. 43° 26' 31", long. 103° 27' 27".

Hot Springs—K13BH, Hot Springs TV Club, Box 354, Hot Springs, SD (KOTA-TV Ch. 3 Rapid City)—1-w, lat. 43° 26' 31", long. 103° 27' 27".

Ipswich—K59BL, South Dakota Five County TV Translator District, 610 E. Lincoln, Gettysburg, SD (KDLT Ch. 5 Mitchell-Sioux Falls)—100-w, lat. 45° 48' 07", long. 99° 12' 59".

Kadoka—K13AB, Kadoka Community Betterment Assn., Kadoka, SD. 1-w, lat. 43° 50' 24", long. 101° 30' 22".

Kadoka—See K69DJ, Philip.

Lake Andes—K57BX, Midcontinent Bcstg. Co., 501 S. Phillips Ave., Sioux Falls, SD 57102 (KELO-TV Ch. 11 Sioux Falls)—100-w, lat. 43° 05' 00", long. 98° 28' 27". Requests Cp for change to lat. 43° 04' 59", long. 98° 28' 28". BPTT-910429AL.

***Lead**—K20CK, Duhamel Bcstg. Enterprises, Box 1760, Rapid City, SD 57709. 10-w, lat. 44° 19' 36", long. 103° 50' 12".

Lemmon—K04GO, Lemmon TV Assn. Inc., Lemmon, SD (KHSD-TV Ch. 11 Lead)—1-w, lat. 45° 56' 32", long. 102° 10' 19".

Lemmon—K07FG, Lemmon TV Assn. Inc., Lemmon, SD (KFYR-TV Ch. 5 Bismarck, ND)—1-w, lat. 45° 56' 41", long. 102° 10' 02".

Lemmon—K09FG, Lemmon TV Assn. Inc., Lemmon, SD (KXMA-TV Ch. 2 Dickinson, ND)—1-w, lat. 45° 56' 41", long. 102° 10' 02".

***Leola**—K34CO, Midcontinent Bcstg. Co., 501 S. Phillips Ave., Sioux Falls, SD 57102,)—100-w, lat. 45° 38' 57", long. 099° 12' 59".

***Long Valley**—K58BD, Martin TV Club Inc., Box 234, Martin, SD (KIVV-TV Ch. 5 Lead-Deadwood)—100-w, lat. 43° 25' 55", long. 101° 32' 50".

Lowry—K56AX, County TV Translators, lat. 45° 16' 34", long. 99° 59' 03".

Lowry (Counties of Campbell, Edmonds, McPherson, Potter & Walworth)—K62AV, South Dakota Five County TV Translator District, 610 E. Lincoln, Gettysburg, SD (KDLT Ch. 5 Mitchell-Sioux Falls)—1000-w, lat. 45° 16' 34", long. 99° 59' 03".

Lowry (Counties of Campbell, Edmonds, McPherson, Potter & Walworth)—K68BM, South Dakota Five County TV Translator District, 610 E. Lincoln, Gettysburg, SD (KPRY-TV Ch. 4 Pierre)—1000-w, lat. 45° 16' 34", long. 99° 59' 03".

Martin—K02GK, Martin TV Club Inc., Box 234, Martin, SD (KHSD-TV Ch. 11 Lead)—10-w, lat. 43° 12' 03", long. 101° 46' 29".

***Martin**—K06JY, Martin TV Club Inc., Box 234, Martin, SD (KIVV-TV Ch. 5 Lead-Deadwood)—10-w, lat. 43° 10' 40", long. 101° 44' 18".

McPherson County—See K62AV, Lowry.

McPherson County—See K68BM, Lowry.

Midland—K07KA, State Board of Directors for ETV, 414 E. Clark, Vermillion, SD 57069-2390. Lat. 44° 04' 25", long. 101° 09' 40".

Mitchell—K07QL, SDTV Inc., 300 N. Dakota Ave., Suite 13, Sioux Falls, SD 57102 (KSFY-TV Ch. 13 Sioux Falls)—10-w, lat. 43° 41' 54", long. 97° 55' 58".

Mitchell—K09UN, State Board of Directors for ETV, 414 E. Clark, Vermillion, SD 57069-2390 (KUSD-TV Ch. 2 Vermillion)—10-w, lat. 43° 41' 53", long. 97° 56' 04".

Mobridge—K07CE, Rattlesnake Butte TV Assn., Box 258, Mobridge, SD (KFYR-TV Ch. 5 Bismarck, ND)—1-w, lat. 45° 33' 36", long. 100° 25' 46".

Mobridge—K09KK, Mobridge TV Assn., Box 258, Mobridge, SD (KPLO-TV Ch. 6 Reliance)—1-w, lat. 45° 32' 36", long. 100° 21' 00".

Murdo—K12NB, Murdo Lion's Club, lat. 43° 56' 40", long. 100° 40' 25".

Philip—K02IN, Philip TV Assn., Philip, SD (KEVN-TV Ch. 7 Rapid City)—1-w, lat. 44° 00' 32", long. 101° 39' 55".

Philip—K04GV, State Board of Directors for ETV, 414 E. Clark, Vermillion, SD 57069-2390. Lat. 43° 58' 05", long. 101° 42' 10".

Philip—K09CT, Philip TV Assn., Philip, SD. 1-w, lat. 44° 02' 40", long. 101° 39' 58".

Philip—K12JP, Philip TV Assn., Philip, SD (KOTA-TV Ch. 3 Rapid City)—1-w, lat. 44° 02' 40", long. 101° 39' 58".

Philip & Kadoka—K69DJ, Midcontinent Bcstg. Co., 501 S. Phillips Ave., Sioux Falls, SD 57102 (KPLO-TV Ch. 6 Reliance)—100-w, lat. 43° 58' 01", long. 101° 42' 24".

Pickstown—K61AS, State Board of Directors for ETV, 414 E. Clark, Vermillion, SD 57069-2390 (KTSD-TV Ch. 10 Pierre)—10-w, lat. 43° 04' 57", long. 98° 28' 40".

Pine Ridge—K06HG, State Board of Directors for ETV, 414 E. Clark, Vermillion, SD 57069-2390 (KBHE-TV Ch. 9 Rapid City)—1-w, lat. 43° 01' 06", long. 102° 33' 15".

Pine Ridge—K13LE, Tepee Vision Corp., Box 146, Pine Ridge, SD (KHSD-TV Ch. 11 Lead)—1-w, lat. 43° 02' 35", long. 102° 32' 56".

Potter County—See K62AV, Lowry.

Potter County—See K68BM, Lowry.

Pringle—K55AV, State Board of Directors for ETV, 414 E. Clark, Vermillion, SD 57069-2390 (KBHE-TV Ch. 9 Rapid City)—10-w, lat. 43° 44' 43", long. 103° 28' 50".

Rapid City—K15AC, Mid Continent Bcstg. Co., 501 S. Phillips Ave., Sioux Falls, SD 57102. Lat. 44° 04' 14", long. 103° 15' 01".

***Sioux Falls**—K23BZ, State Board of Directors for ETV, 414 E. Clark, Vermillion, SD 57069-2390 (KUSD-TV Ch. 2 Vermillion)—1000-w, lat. 43° 44' 32", long. 96° 43' 03".

Sioux Falls—K46CB, Heritage Media Corp., 3600 S. Westport Ave., Sioux Falls, SD 57116-0196 (KDLT Ch. 5 Mitchell-Sioux Falls)—1000-w, lat. 43° 32' 08", long. 96° 44' 34". Note: Licensed as LPTV.

Sisseton—K05FM, Better TV Assn., 7 5th Ave. E, Sisseton, SD (KTHI-TV Ch. 11 Fargo-Grand Forks, ND)—10-w, lat. 45° 37' 30", long. 97° 07' 30".

Sisseton—K12AI, Better TV Assn., 7 5th Ave. E, Sisseton, SD (WDAY-TV Ch. 6 Fargo, ND)—1-w, lat. 45° 40' 26", long. 97° 09' 21".

***Sisseton**—K19CH, State Board of Directors for ETV, 414 E. Clark, Vermillion, SD 57069-2390. Lat. 45° 38' 21", long. 97° 09' 01".

Sisseton—K76DB, State Board of Directors for ETV, 414 E. Clark, Vermillion, SD 57069-2390., lat. 45° 38' 05", long. 97° 08' 50".

Spearfish—K04GW, State Board of Directors for ETV, 414 E. Clark, Vermillion, SD 57069-2390 (KPSD-TV Ch. 13 Eagle Butte)—1-w, lat. 44° 29' 20", long. 103° 50' 00".

***Spearfish**—K69ES, Midcontinent Bcstg. Co., 501 S. Philips Ave., Sioux Falls, SD 57102—100-w, lat. 44° 29' 34", long. 103° 50' 06".

Spring Creek—K08GF, Todd County Independent School District, Mission, SD (KPLO-TV Ch. 6 Reliance)—1-w, lat. 43° 06' 30", long. 101° 02' 00".

Wagner—K55BG, State Board of Directors for ETV, 414 E. Clark, Vermillion, SD 57069-2390 (KUSD-TV Ch. 2 Vermillion)—100-w, lat. 43° 11' 20", long. 98° 04' 20".

Walworth County—See K62AV, Lowry.

Walworth County—See K68BM, Lowry.

Wasta—K13PN, State Board of Directors for ETV, 414 E. Clark, Vermillion, SD 57069-2390 (KBHE-TV Ch. 9 Rapid City)—1-w, lat. 44° 05' 10", long. 102° 27' 35".

Winner (rural area NE)—K07FB, Winner Jr. Chamber of Commerce, Winner, SD (KDLT Ch. 5 Mitchell-Sioux Falls)—1-w, lat. 43° 27' 44", long. 99° 38' 20".

Tennessee

Arthur, Cumberland Gap, Harrogate & Shawnee—W08BD, Middlesboro Emergency Rescue Squad Inc., Box 514, Middlesboro, KY (WLOS Ch. 13 Greenville-Spartanburg, SC & Asheville, NC)—1-w, lat. 36° 35' 10", long. 83° 39' 54".

Coalfield, Fork Mountain, Petros & Wartburg—W07AM, Multimedia WBIR Inc., Box 2760, Greenville, SC 29602 (WBIR-TV Ch. 10 Knoxville)—1-w, lat. 36° 07' 21", long. 84° 27' 29".

Cookeville—W28AA, WINT-TV Inc., Box 608, Crossvile, TN 38555 (WINT-TV Ch. 20 Crossvile)—100-w, lat. 36° 07' 52", long. 85° 27' 28".

Cumberland Gap—See W08BD, Arthur.

Del Rio—W03AL, Dennis B. Freeman, Box 270, Rte. 2, Del Rio, TN 37727 (WBIR-TV Ch. 10 Knoxville)—1-w, lat. 35° 50' 58", long. 82° 57' 32".

***Del Rio**—W07CV, Dennis B. Freeman, Box 270, Rte. 2, Del Rio, TN 37727. 10-w, lat. 35° 50' 58", long. 82° 57' 32".

Del Rio—W08BQ, Dennis B. Freeman, Box 270, Rte. 2, Del Rio, TN 37727 (WLOS Ch. 13 Greenville-Spartanburg, SC & Asheville, NC)—1-w, lat. 35° 50' 58", long. 82° 57' 32".

Ethridge—See W10BV, Lawrenceburg.

Fork Mountain—See W07AM, Coalfield.

Gatlinburg—W04BC, Multimedia WBIR Inc., Box 2760, Greenville, SC 29602 (WBIR-TV Ch. 10 Knoxville)—1-w, lat. 35° 43' 14", long. 83° 29' 35".

Gatlinburg—W12AV, South Central Communications Corp., Box 1388, Knoxville, TN 37901 (WKXT-TV Ch. 8 Knoxville)—1-w, lat. 35° 43' 14", long. 83° 29' 31".

Greeneville—W51AU, Holston Valley Bcstg. Corp., Box WKPT, Kingsport, TN 37662 (WKPT-TV Ch. 19 Kingsport-Johnson City-Bristol)—100-w, lat. 36° 01' 24", long. 82° 42' 46".

Harrogate—See W08BD, Arthur.

Huntsville—See W13CK, Oneida.

Kingsport—W25AE, Holston Valley Bcstg. Corp., Box WKPT, Kingsport, TN 37662 (WKPT-TV Ch. 19 Kingsport-Johnson City-Bristol)—100-w, lat. 36° 31' 36", long. 82° 35' 14".

Knoxville—W60AX, Knoxville Community Bcstg. Inc., 3925 McCalla, Knoxville, TN 37910—100-w, lat. 36° 00' 02", long. 83° 56' 52". Requests modification of CP to change to lat. 35° 59' 20", long. 83° 57' 45".

La Folette—W04BM, Multimedia WBIR Inc., Box 2760, Greenville, SC 29602 (WBIR-TV Ch. 10 Knoxville)—1-w, lat. 36° 22' 18", long. 84° 07' 38".

Lawrenceburg/Ethridge—W10BV, Sara Hunter Evetts, Box 662, Rte. 2, Ethridge, TN 38455 (WTRT Ch. 26 Florence, AL)—10-w, lat. 35° 22' 03", long. 87° 17' 00".

Lookout Mountain—W07AE, Roy H. Park Bcstg. Inc., Box 898, Greenville, NC 27835-0898 (WDEF-TV Ch. 12 Chattanooga), lat. 35° 00' 11", long. 85° 20' 43".

***Nashville**—W69BB, Talley Television Corp., 1740 Shadowlawn St., Memphis, TN 38106. 100-w, lat. 36° 09' 56", long. 86° 46' 46".

***Oneida-Huntsville**—W13CK, Knoxville Channel 8 L.P., Box 59088, Knoxville, TN 37950-9088 (WKXT-TV Ch. 8 Knoxville)—10-w, lat. 36° 26' 25", long. 84° 25' 26".

Petros—See W07AM, Coalfield.

Sevierville—W22AU, South Central Communications Corp., Box 3848, Evansville, TN 47736 (W34BE Ch. 34 Knoxville)—682-w, lat. 35° 52' 48", long. 83° 33' 10". Note: Licensed as LPTV.

Shawnee—See W08BD, Arthur.

Wartburg—See W07AM, Coalfield.

Texas

Acme—See K61BY, Goodlett.

Acme—See K66AH, Goodlett.

Acme, Chillicothe, Goodlett & Quanah—K63BE, Copper Breaks TV Translator System, Box 397, 1905 Palo Duro Dr., Memphis, TX 79245 (KFDX-TV Ch. 3 Wichita Falls)—20-w, lat. 34° 12' 41", long. 99° 44' 05".

Acme, Chillicothe, Goodlett & Quanah—K67BO, Copper Breaks TV Translator System, Box 397, 1905 Palo Duro Dr., Memphis, TX 79245 (KVII-TV Ch. 7 Amarillo)—100-w, lat. 34° 13' 35", long. 99° 44' 35".

Alpine—See K65FA, Marfa.

Alpine, Marfa & Valentine—K69EF, US Cable of Southwest Texas Inc., 308 East Ave., East Alpine, TX (KTSM-TV Ch. 9 El Paso)—10-w, lat. 30° 19' 20", long. 104° 35' 24".

Austin—K11SF, Echonet Corp., Box 255, Evergreen, CO 80439 (KUBD Ch. 59 Denver, CO), lat. 30° 19' 10", long. 97° 48' 06". Note: Licensed as LPTV.

Austin—K49CY, LIN Television Corp., 1370 Ave. of the Americas, New York, NY 10019 (KXAN-TV Ch. 36 Austin)—1000-w, lat. 30° 16' 03", long. 97° 44' 35". Note: Licensed as LPTV.

Big Bend National Park & rural ranch area SW of Elephant Mountain—K04HY, Mountain Zone TV, 307 E. Ave E, Alpine, TX (KMID-TV Ch. 2 Midland & Odessa)—10-w, lat. 30° 01' 15", long. 103° 31' 45".

Big Bend National Park & rural ranch area SW of Elephant Mountain—K11HD, Mountain Zone TV, 307 E. Ave E, Alpine, TX (KOSA-TV Ch. 7 Odessa)—10-w, lat. 30° 01' 15", long. 103° 31' 45".

Big Bend National Park & rural ranch area SW of Elephant Mountain—K13NG, Mountain Zone TV, 307 E. Ave E, Alpine, TX (KTPX Ch. 9 Odessa)—5-w, lat. 30° 01' 15", long. 103° 31' 45".

Big Lake—K70BI, Big Lake Translator System Inc., 810 Texas St., Big Lake, TX (KOSA-TV Ch. 7 Odessa)—10-w, lat. 31° 11' 53", long. 101° 28' 00".

Big Lake—K73BU, Big Lake Translator System Inc., 810 Texas St., Big Lake, TX (KTPX Ch. 9 Odessa)—10-w, lat. 31° 11' 53", long. 101° 28' 00".

Big Lake—K76AP, Big Lake Translator System Inc., 810 Texas St., Big Lake, TX (KMID-TV Ch. 2 Midland & Odessa)—10-w, lat. 31° 11' 53", long. 101° 28' 00".

Big Springs—K10HH, Adams TV Corp. II, 1211 N. Whitaker Ave., Odessa, TX 79763 (KOSA-TV Ch. 7 Odessa)—10-w, lat. 32° 13' 00", long. 101° 27' 35".

Black Gap Wildlife Management area—K07PD, Mountain Zone TV, 307 E. Ave E, Alpine, TX (KOSA-TV Ch. 7 Odessa)—1-w, lat. 29° 33' 27", long. 102° 55' 43".

Black Gap Wildlife Management area—K09NZ, Mountain Zone TV, 307 E. Ave E, Alpine, TX (KTPX Ch. 9 Odessa)—1-w, lat. 29° 33' 27", long. 102° 55' 43".

Booker & Perryton—K64AC, C L & O Translator System Inc., Box 87, Lipscomb, TX (KFDA-TV Ch. 10 Amarillo)—20-w, lat. 36° 06' 26", long. 100° 47' 32".

Booker & Perryton—K66AB, C L & O Translator System Inc., Box 87, Lipscomb, TX (KAMR-TV Ch. 4 Amarillo)—20-w, lat. 36° 06' 26", long. 100° 47' 32".

Booker & Perryton—K68AD, C L & O Translator System Inc., Box 87, Lipscomb, TX (KVII-TV Ch. 7 Amarillo)—20-w, lat. 36° 06' 26", long. 100° 47' 32".

Booker, Darrouzett & Follett, TX & Shattuck, OK—K45AU, C L & O Translator System Inc., Box 87, Lipscomb, TX (KVII-TV Ch. 7 Amarillo)— 100-w, lat. 36° 22' 24", long. 100° 16' 00".

Booker, Darrouzett & Follett, TX & Shattuck, OK—K51BC, C L & O Translator System Inc., Box 87, Lipscomb, TX (KAMR-TV Ch. 4 Amarillo)— 100-w, lat. 36° 22' 24", long. 100° 16' 00".

Booker, Darrouzett & Follett, TX & Shattuck, OK—K76BD, C L & O Translator System Inc., Box 87, Lipscomb, TX (KFDA-TV Ch. 10 Amarillo)— 100-w, lat. 36° 22' 24", long. 100° 16' 00".

***Bovina**—K35CG, KCIT Inc., Box 36, San Jose, CA 95109 (KCIT Ch. 14 Amarillo)—100-w, lat. 34° 35' 13", long. 102° 52' 04".

Bovina & Friona—K57CW, Marsh Media Inc., One Broadcast Center, Amarillo, TX 79101 (KVII-TV Ch. 7 Amarillo)—100-w, lat. 34° 35' 13", long. 102° 52' 04".

Bovina & rural area—K63CA, Panhandle Telecasting Co. Joint Venture, Box 1400, Amarillo, TX 79189-1400 (KFDA-TV Ch. 10 Amarillo)—100-w, lat. 34° 35' 16", long. 102° 52' 08".

Brady & Rochelle rural area—K02GM, Central Texas Electronics Inc., 1105 S. Bridge St., Brady, TX (KVUE-TV Ch. 24 Austin)—5-w, lat. 31° 05' 43", long. 99° 22' 50".

Brady & Rochelle rural area—K04GI, Central Texas Electronics Inc., 1105 S. Bridge St., Brady, TX (KLST Ch. 8 San Angelo)—5-w, lat. 31° 05' 43", long. 99° 22' 50".

Brady & Rochelle rural area—K05EF, Central Texas Electronics Inc., 1105 S. Bridge St., Brady, TX (KRBC-TV Ch. 9 Abilene)—5-w, lat. 31° 05' 43", long. 99° 22' 50".

Brewster County—K79BJ, Stradley-Gage Ranch, Box 187, Alpine, TX (KTSM-TV Ch. 9 El Paso)—20-w, lat. 30° 21' 48", long. 103° 47' 30".

Brownwood—K72DU, Abilene-Sweetwater Bcstg., Box 2997, Abilene, TX 79604 (KTXS-TV Ch. 12 Sweetwater-Abilene)—100-w, lat. 31° 34' 27", long. 99° 00' 07".

Bryan & College Station—K63OL, Channel 6 Inc., Box 6103, 17 S. 3rd St., Temple, TX 79503-6103 (KCEN-TV Ch. 6 Temple-Waco)—100-w, lat. 30° 38' 43", long. 96° 21' 26".

***Camp Verde**—K55CZ, Television Enterprises Inc., 214 Junction Hwy., Ingram, TX (KMOL-TV Ch. 4 San Antonio)—20-w, lat. 29° 50' 15", long. 99° 07' 19".

***Camp Verde**—K57CJ, Television Enterprises Inc., 214 Junction Hwy., Ingram, TX (KENS-TV Ch. 5 San Antonio)—20-w, lat. 29° 50' 15", long. 99° 07' 19".

***Camp Verde**—K59CJ, Television Enterprises Inc., 214 Junction Hwy., Ingram, TX (KSAT-TV Ch. 12 San Antonio)—20-w, lat. 29° 50' 15", long. 99° 07' 19".

Camp Wood—K77CN, Rocksprings-Canyon TV Co. Inc., Box 128, Rocksprings, TX 78880 (KMOL-TV Ch. 4 San Antonio)—100-w, lat. 29° 43' 45", long. 99° 58' 00".

Camp Wood—K79CD, Rocksprings-Canyon TV Co. Inc., Box 128, Rocksprings, TX 78880 (KENS-TV Ch. 5 San Antonio)—100-w, lat. 29° 43' 45", long. 99° 58' 00".

Camp Wood—K81BN, Rocksprings-Canyon TV Co. Inc., Box 128, Rocksprings, TX 78880 (KSAT-TV Ch. 12 San Antonio)—100-w, lat. 29° 43' 45", long. 99° 58' 00".

Canadian—See K29BR, Arnett, OK.

Canadian—K31CD, KCIT Inc., Box 36, San Jose, CA 95109 (KCIT Ch. 14 Amarillo), lat. 36° 04' 06", long. 100° 21' 01". Note: Licensed as LPTV.

Canadian—See K33CQ, Arnett, OK.

Canadian—See K35CE, Arnett, OK.

Carey, Cee Vee, Childress, Kirkland & Tell—K46CN, Red River Valley Translator TV Assn., Box 225, Childress, TX 79201 (KAMR-TV Ch. 4 Amarillo)— 20-w, lat. 34° 25' 57", long. 100° 13' 47".

Carey, Cee Vee, Childress, Kirkland & Tell—K48DD, Red River Valley Translator TV Assn., Box 225, Childress, TX 79201 (KVII-TV Ch. 7 Amarillo)— 20-w, lat. 34° 25' 57", long. 100° 13' 47".

Carey, Cee Vee, Childress, Kirkland & Tell—K74CH, Red River Valley Translator TV Assn., Box 225, Childress, TX 79201 (KFDA-TV Ch. 10 Amarillo)—20-w, lat. 34° 26' 58", long. 100° 13' 00".

Cee Vee—See K46CN, Carey.

Cee Vee—See K48DD, Carey.

Cee Vee—See K74CH, Carey.

Cherry Springs, Doss & Royal Valley—K79CF, Fort Mason TV Improvement Co. Inc., Box 2, San Saba, TX (KENS-TV Ch. 5 San Antonio)—10-w, lat. 30° 24' 00", long. 98° 58' 23".

Cherry Springs, Doss & Royal Valley—K81BQ, Fort Mason TV Improvement Co. Inc., Box 2, San Saba, TX (KMOL-TV Ch. 4 San Antonio)—10-w, lat. 30° 24' 00", long. 98° 58' 23".

Cherry Springs, Doss & Royal Valley—K83BE, Fort Mason TV Improvement Co. Inc., Box 2, San Saba, TX (KSAT-TV Ch. 12 San Antonio)—10-w, lat. 30° 24' 00", long. 98° 58' 23".

Childress—K25CQ, Red River Valley Translator TV Assn., Box 225, Childress, TX 79201 (KCIT Ch. 14 Amarillo)—20-w, lat. 34° 25' 57", long. 100° 13' 47".

Childress—See K46CN, Carey.

Childress—See K48DD, Carey.

Childress—K50CA, Red River Valley Translator TV Assn. Inc., Box 225, Childress, TX 79201. 100-w, lat. 34° 25' 57", long. 100° 13' 47".

Childress—K52DF, Red River Valley Translator TV Assn., Box 225, Childress, TX 79201 (KJTV Ch. 34 Lubbock), lat. 34° 25' 57", long. 100° 13' 47".

Childress—See K74CH, Carey.

Chillicothe—See K61BY, Goodlett.

Chillicothe—See K63BE, Acme.

Chillicothe—See K66AH, Goodlett.

Chillicothe—See K67BO, Acme.

Clarendon—K47BQ, Donley County UHF TV Inc., Box 997, Canadian, TX (KAMR-TV Ch. 4 Amarillo)—20-w, lat. 34° 54' 03", long. 100° 55' 50".

Clarendon—K49AQ, Donley County UHF TV Inc., Box 997, Canadian, TX (KVII-TV Ch. 7 Amarillo)—20-w, lat. 34° 54' 03", long. 100° 55' 50".

Clarendon—K51CB, Donley County UHF TV Inc., Box 397, Memphis, TX 79245 (KFDA-TV Ch. 10 Amarillo)—100-w, lat. 34° 54' 03", long. 100° 55' 50".

College Station—See K63OL, Bryan.

Corsicana—K29AD, Navarro College.

***Crockett Heights**—K05GS, I & M Communications, Box 621, Ozona, TX (KTXS-TV Ch. 12 Sweetwater-Abilene)—1-w, lat. 30° 42' 26", long. 101° 06' 57".

Crockett Heights—K06JI, I & M Communications, Box 621, Ozona, TX (KLST Ch. 8 San Angelo)—1-w, lat. 30° 42' 26", long. 101° 06' 57".

Crockett Heights—K10KS, I & M Communications, Box 621, Ozona, TX (KACB-TV Ch. 3 San Angelo)—1-w, lat. 30° 42' 26", long. 101° 06' 57".

Darrouzett—See K45AU, Booker.

Darrouzett—See K51BC, Booker.

Darrouzett—See K76BD, Booker.

Dell City—K02FU, Hudspeth County Farm Bureau, Box 194, Dell City, TX (KVIA-TV Ch. 7 El Paso)—10-w, lat. 31° 49' 53", long. 104° 48' 25".

Dell City—K05EP, Hudspeth County Farm Bureau, Box 194, Dell City, TX (KTSM-TV Ch. 9 El Paso)—10-w, lat. 31° 49' 53", long. 104° 48' 25".

Dell City—K11IP, Hudspeth County Farm Bureau, Box 194, Dell City, TX (KDBC-TV Ch. 4 El Paso)—10-w, lat. 31° 49' 53", long. 104° 48' 25".

Dodson & Wellington—K29BH, Greenbelt TV Translator System Inc., Box 272, Wellington, TX 79095 (KAMR-TV Ch. 4 Amarillo)—20-w, lat. 34° 46' 14", long. 100° 11' 28".

Dodson & Wellington—K31BZ, Greenbelt TV Translator System Inc., Box 272, Wellington, TX 79095 (KVII-TV Ch. 7 Amarillo)—20-w, lat. 34° 46' 14", long. 100° 11' 28".

Dodson & Wellington—K33CF, Greenbelt TV Translator System Inc., Box 272, Wellington, TX 79095 (KFDA-TV Ch. 10 Amarillo)—10-w, lat. 34° 46' 14", long. 100° 11' 28".

Doss—See K79CF, Cherry Springs.

Doss—See K81BQ, Cherry Springs.

Doss—See K83BE, Cherry Springs.

Elephant Mountain—See K04HY, Big Bend.

Elephant Mountain—See K11HD, Big Bend.

Elephant Mountain—See K13NG, Big Bend.

Estelline—See K44AK, Memphis.

Estelline, Lakeview & Memphis—K38AP, Cap Rock Translator System Inc., Box 63, Memphis, TX (KAMR-TV Ch. 4 Amarillo)—10-w, lat. 34° 48' 35", long. 100° 36' 38".

Estelline, Lakeview & Memphis—K40AL, Cap Rock Translator System Inc., Box 63, Memphis, TX (KVII-TV Ch. 7 Amarillo)—10-w, lat. 34° 48' 35", long. 100° 36' 38".

Estelline, Lakeview & Memphis—K42AL, Cap Rock TV Translator System, Box 397, Memphis, TX 79245 (KFDA-TV Ch. 10 Amarillo)—100-w, lat. 34° 48' 35", long. 100° 36' 38".

FAA Radar Station—See K06JB, Conchas Dam, NM.

Fairfield—K41AK, Navarro College, 3200 W. 7th Ave., Corsicana, TX 75110 (K29AD Ch. 29 Corsicana)—100-w, lat. 31° 41' 52", long. 96° 09' 44". Note: Licensed as LPTV.

Farewell—See K43BU, Clovis, NM.

Follett—See K45AU, Booker.

Follett—K49BB, C L & O Translator System Inc., Box 87, Lipscomb, TX. Lat. 36° 22' 24", long. 100° 16' 00".

Follett—See K51BC, Booker.

Follett—See K76BD, Booker.

Fort Stockton—K12FM, Davis-Goldfarb Co., 2121 Ave. of the Stars, Los Angeles, CA 90067 (KMID-TV Ch. 2 Midland & Odessa)—10-w, lat. 30° 52' 51", long. 102° 51' 09".

Friona—See K57CW, Bovina.

Garita—See K06JB, Conchas Dam, NM.

Garita—See K09IA, Conchas Dam, NM.

Garita—See K11JD, Conchas Dam, NM.

Goodlett—See K63BE, Acme.

Goodlett—See K67BO, Acme.

Goodlett, Acme, Quanah & Chillicothe—K66AH, Copper Breaks TV Translator System, Box 397, 1905 Palo Duro Dr., Memphis, TX 79245 (KWET Ch. 12 Cheyenne, OK)—20-w, lat. 34° 12' 41", long. 99° 45' 05".

Gruver—K38BU, Hansford County TV Translator System, Riley Bros. Radio & TV, Box C, Gruver, TX (KAMR-TV Ch. 4 Amarillo)—20-w, lat. 36° 15' 00", long. 101° 22' 40".

***Gruver**—K40DD, Hansford County TV Translator System, Riley Bros. Radio & TV, Box C, Gruver, TX (KCIT Ch. 14 Amarillo)—100-w, lat. 36° 15' 00", long. 101° 22' 40".

Gruver—K42CF, Hansford County TV Translator System, Riley Bros. Radio & TV, Box C, Gruver, TX (KVII-TV Ch. 7 Amarillo)—20-w, lat. 36° 15' 00", long. 101° 22' 40".

Gruver—K44CC, Hansford County TV Translator System, Riley Bros. Radio & TV, Box C, Gruver, TX (KFDA-TV Ch. 10 Amarillo)—20-w, lat. 36° 15' 00", long. 101° 22' 40".

Higgins—See K29BR, Arnett, OK.

Higgins—See K33CQ, Arnett, OK.

Higgins—See K35CE, Arnett, OK.

Houston—K33DB, Dupont Investment Group 85 Ltd., 2061 Business Center Dr., Irvine, CA 92715 (KTFH Ch. 49 Conroe)—1-w, lat. 29° 45' 30", long. 95° 22' 03". Note: Licensed as LPTV. Requests CP for change to lat. 29° 34' 34", long. 95$0 30' 36". BPTT-910429AN.

Houston—K56DP, Translator TV Inc., Platte Valley FArm Supply Co., 1160 Woodstock Dr., Estes Park, CO (KTBN-TV Ch. 40 Santa Ana-Los Angeles, CA via satellite)—100-w, lat. 29° 35' 48", long. 95° 32' 36".

Hunt, Ingram & Mountain Home—K76CR, Sierra Television Systems, Box 468, Hunt, TX 78024 (KMOL-TV Ch. 4 San Antonio)—100-w, lat. 30° 08' 39", long. 99° 32' 40".

Hunt, Ingram & Mountain Home—K79BT, Sierra Television Systems, Box 468, Hunt, TX 78024 (KENS-TV Ch. 5 San Antonio)—100-w, lat. 30° 08' 39", long. 99° 32' 40".

Hunt, Ingram & Mountain Home—K82BK, Sierra Television Systems, Box 468, Hunt, TX 78024 (KSAT-TV Ch. 12 San Antonio)—100-w, lat. 30° 08' 39", long. 99° 32' 40".

Ingram—See K76CR, Hunt.

Ingram—See K79BT, Hunt.

Ingram—See K82BK, Hunt.

Junction—K69AI, Sierra Television Systems, Box 468, Hunt, TX 78024 (KSAT-TV Ch. 12 San Antonio)—20-w, lat. 30° 28' 32", long. 99° 45' 05".

Junction—K71CI, Sierra Television Systems, Box 468, Hunt, TX 78024 (KMOL-TV Ch. 4 San Antonio)—20-w, lat. 30° 28' 32", long. 99° 45' 05".

Junction—K73CH, Sierra Television Systems, Box 468, Hunt, TX 78024 (KENS-TV Ch. 5 San Antonio)—20-w, lat. 30° 28' 32", long. 99° 45' 05".

Kimble County (western half)—K61BC, Family TV Inc., Box 841, Benicia, CA 94510 (KENS-TV Ch. 5 San Antonio)—100-w, lat. 30° 29' 20", long. 99° 48' 10".

Kimble County (western half)—K63BC, Family TV Inc., Box 841, Benicia, CA 94510 (KMOL-TV Ch. 4 San Antonio)—100-w, lat. 30° 29' 20", long. 99° 48' 10".

Kimble County (western half)—K65BE, Family TV Inc., Box 841, Benicia, CA 94510 (KSAT-TV Ch. 12 San Antonio)—100-w, lat. 30° 29' 20", long. 99° 48' 10".

Kirkland—See K46CN, Carey.

Kirkland—See K48DD, Carey.

Kirkland—See K74CH, Carey.

Knippa & Uvalde rural area—K72BN, Tom Winkle Radio/TV Service, 125 N. High St., Uvalde, TX 78801 (KMOL-TV Ch. 4 San Antonio)—20-w, lat. 29° 15' 38", long. 99° 44' 47".

Knippa & Uvalde rural area—K79BP, Tom Winkle Radio/TV Service, 125 N. High St., Uvalde, TX 78801 (KENS-TV Ch. 5 San Antonio)—20-w, lat. 29° 15' 38", long. 99° 44' 47".

Knippa & Uvalde rural area—K83BO, Tom Winkle Radio/TV Service, 125 N. High St., Uvalde, TX 78801 (KSAT-TV Ch. 12 San Antonio)—20-w, lat. 29° 15' 38", long. 99° 44' 47".

Kress—K25CP, Cannan Communications Inc., Box 751, Amarillo, TX 79189 (KAMR-TV Ch. 4 Amarillo)—1000-w, lat. 34° 23' 27", long. 101° 38' 37".

Kress—K36CC, Marsh Media Inc., One Broadcast Center, Amarillo, TX 79101 (KVII-TV Ch. 7 Amarillo)—1000-w, lat. 34° 23' 27", long. 101° 38' 37".

Kress—K41CA, KFDA-TV Inc., Box 1400, Amarillo, TX 79189 (KFDA-TV Ch. 10 Amarillo)—1000-w, lat. 34° 23' 27", long. 101° 38' 37".

Lakeview—See K38AP, Estelline.

Lakeview—See K40AL, Estelline.

Lakeview—See K42AL, Estelline.

Lakeview—See K44AK, Memphis.

Leakey & rural area—K70FD, Rocksprings-Canyon TV Co. Inc., Box 128, Rocksprings, TX 78880 (KMOL-TV Ch. 4 San Antonio)—100-w, lat. 29° 47' 00", long. 99° 45' 00".

Leakey & rural area—K72DN, Rocksprings-Canyon TV Co. Inc., Box 128, Rocksprings, TX 78880 (KENS-TV Ch. 5 San Antonio)—100-w, lat. 29° 47' 00", long. 99° 45' 00".

Leakey & rural area—K74DP, Rocksprings-Canyon TV Co. Inc., Box 128, Rocksprings, TX 78880 (KSAT-TV Ch. 12 San Antonio)—100-w, lat. 29° 47' 00", long. 99° 45' 00".

Lipscomb—See K29BR, Arnett, OK.

Lipscomb—See K33CQ, Arnett, OK.

Lipscomb—See K35CE, Arnett, OK.

Longfellow—K11JI, Longfellow TV Club, Box 277, Sanderson, TX (KOSA-TV Ch. 7 Odessa)—1-w, lat. 30° 11' 39", long. 102° 48' 51".

Marathon—K13JJ, Marathon Motel, Box 198, Marathon, TX (KMID-TV Ch. 2 Midland & Odessa)—1-w, lat. 30° 22' 30", long. 103° 08' 00".

Marfa—K06FO, Marfa TV Cable Co., 112 E. El Paso, Marfa, TX (KTSM-TV Ch. 9 El Paso)—1-w, lat. 30° 19' 30", long. 104° 35' 24".

Marfa—K11IW, Marfa TV Cable Co., 112 E. El Paso, Marfa, TX (KOSA-TV Ch. 7 Odessa)—1-w, lat. 30° 31' 00", long. 103° 52' 30".

Marfa—See K69EF, Alpine.

Marfa—K81AI, Honor System TV Assn. Inc., lat. 30° 26' 30", long. 104° 40' 24".

***Marfa-Alpine**—K65FA, Honor System TV Assn. Inc., lat. 30° 19' 20", long. 104° 35' 24".

Mason—K70FK, Post Cablevision of Texas L.P., 1776 S. Jackson St., Denver, CO 80210 (KSAT-TV Ch. 12 San Antonio)—100-w, lat. 30° 50' 21", long. 99° 16' 30".

Mason—K72DW, Post Cablevision of Texas L.P., 1776 S. Jackson St., Denver, CO 80210 (KTBC-TV Ch. 7 Austin)—100-w, lat. 30° 50' 21", long. 99° 16' 30".

Mason—K74CX, Post Cablevision of Texas L.P., 1776 S. Jackson St., Denver, CO 80210 (KXAN-TV Ch. 36 Austin)—100-w, lat. 30° 50' 21", long. 99° 16' 30".

Matador & Roaring Springs—K64CK, Ray Moran, Box 3757, Lubbock, TX (KJTV Ch. 34 Lubbock)—20-w, lat. 33° 59' 00", long. 100° 54' 25".

Matador & Roaring Springs—K78AZ, Ray Moran, Box 3757, Lubbock, TX (KCBD-TV Ch. 11 Lubbock)—20-w, lat. 33° 59' 00", long. 100° 54' 25".

Matador—K80BD, Ramar Communications Inc., Box 3757, Lubbock, TX 79452. Lat. 33° 59' 00", long. 100° 54' 25".

Matador & Roaring Springs—K83AQ, Ray Moran, Box 3757, Lubbock, TX (KLBK-TV Ch. 13 Lubbock)—20-w, lat. 33° 59' 00", long. 100° 54' 25".

Memphis—K36CA, Cruze Electronics, Box 397, Memphis, TX 79245, KCIT Ch. 14 Amarillo)—100-w, lat. 34° 48' 35", long. 100° 36' 38".

Memphis—K36CD, Costa de Oro Television Inc., 6020 Nicolle, Suite A, Ventura, CA 93003 (KCIT Ch. 14 Amarillo)—100-w, lat. 34° 28' 15", long. 119° 40' 33". Note: Licensed as LPTV.

Memphis—See K38AP, Estelline.

Memphis—See K40AL, Estelline.

Memphis—See K42AL, Estelline.

Memphis/Lakeview/Estelline—K44AK, Cruze Electronics, Box 397, Memphis, TX 79245 (KJTV Ch. 34 Lubbock)—10-w, lat. 34° 48' 35", long. 100° 36' 38". Note: Licensed as a LPTV.

Miami—K55CQ, Miami Translator System Inc., Box 1, Miami, TX (KETA Ch. 13 Oklahoma City, OK)—100-w, lat. 35° 42' 07", long. 100° 38' 30".

Miami—K72BD, Miami Translator System Inc., Box 1, Miami, TX (KAMR-TV Ch. 4 Amarillo)—10-w, lat. 35° 42' 07", long. 100° 38' 30".

Miami—K78AP, Miami Translator System Inc., Box 1, Miami, TX (KVII-TV Ch. 7 Amarillo)—10-w, lat. 35° 42' 07", long. 100° 38' 30".

Miami—K82AK, Miami Translator System Inc., Box 1, Miami, TX (KFDA-TV Ch. 10 Amarillo)—10-w, lat. 35° 42' 07", long. 100° 38' 30".

***Monahans**—K64DJ, Odessa Junior College District, 201 W. University, Odessa, TX 79764 (KOCV-TV Ch. 36 Odessa)—100-w, lat. 31° 57' 55", long. 102° 46' 10".

Monahans—K67ES, Odessa Junior College District, 201 W. University, Odessa, TX 79764 (KOCV-TV Ch. 36 Odessa), lat. 31° 57' 55", long. 102° 46' 10".

***Monahans**—K44CS, Odessa Junior College District, 201 W. University, Odessa, TX 79764 (KOCV-TV Ch. 36 Odessa), lat. 31° 57' 55", long. 102° 46' 10".

Mountain Home—See K76CR, Hunt.

Mountain Home—See K79BT, Hunt.

Mountain Home—See K82BK, Hunt.

Mullin—K63AY, Pompey Mountain Bcstg. Inc., Box 71, Mullin, TX (KTXS-TV Ch. 12 Sweetwater-Abilene)—100-w, lat. 31° 37' 17", long. 98° 38' 31".

Mullin—K65BC, Pompey Mountain Bcstg. Inc., Box 71, Mullin, TX (KRBC-TV Ch. 9 Abilene)—100-w, lat. 31° 37' 17", long. 98° 38' 31".

Mullin—K67BL, Pompey Mountain Bcstg. Inc., Box 71, Mullin, TX (KTVT Ch. 11 Fort Worth-Dallas)—100-w, lat. 31° 37' 17", long. 98° 38' 31".

Mullin—K69BS, Pompey Mountain Bcstg. Inc., Box 71, Mullin, TX (KTBC-TV Ch. 7 Austin)—100-w, lat. 31° 37' 17", long. 98° 38' 31".

Ozona (20 square mi. area 7-mi. S of Ozona)—K09PA, Crockett Translators Inc., Box 327, 1064 Hwy. 163 N, Ozona, TX (KACB-TV Ch. 3 San Angelo)—10-w, lat. 30° 37' 25", long. 101° 11' 15".

Ozona (20 square mi. area 7-mi. S of Ozona)—K11PF, Crockett Translators Inc., Box 327, 1064 Hwy. 163 N, Ozona, TX (WFAA-TV Ch. 8 Dallas)—10-w, lat. 30° 37' 25", long. 101° 11' 15".

Ozona (20 square mi. area 7-mi. S of Ozona)—K13QN, Crockett Translators Inc., Box 327, 1064 Hwy. 163 N, Ozona, TX (KLST Ch. 8 San Angelo)—10-w, lat. 30° 37' 25", long. 101° 11' 15".

Pampa—K06DF, Bass Bcstg. Co., lat. 35° 31' 04", long. 101° 00' 24".

Paris—K02EQ, M. N. Bostick, Box 1175, Sherman, TX 75090 (KXII Ch. 12 Ardmore, OK & Sherman-Denison, TX)—10-w, lat. 33° 38' 55", long. 95° 36' 16".

Paris—K08KK, Webb-Johnson Paris LPTV, 103 N. 3rd St., Durant, OK 74701 (KTEN Ch. 10 Ada-Ardmore, OK)—10-w, lat. 33° 40' 30", long. 095° 33' 20".

Perryton—K55AE, Harlan L. Jacobsen, Box 7, Canadian, TX (KFDA-TV Ch. 10 Amarillo)—100-w, lat. 36° 21' 54", long. 100° 46' 48".

Perryton—K57AC, Harlan L. Jacobsen, Box 7, Canadian, TX (KAMR-TV Ch. 4 Amarillo)—100-w, lat. 36° 21' 54", long. 100° 46' 48".

Perryton—K59AD, Harlan L. Jacobsen, Box 7, Canadian, TX (KVII-TV Ch. 7 Amarillo)—100-w, lat. 36° 21' 54", long. 100° 46' 48".

Perryton—K62DD, C L & O Translator System Inc., Box 87, Lipscomb, TX (KWET Ch. 12 Cheyenne, OK)—100-w, lat. 36° 07' 04", long. 100° 48' 07".

Perryton—See K64AC, Booker.

Perryton—See K66AB, Booker.

Perryton—See K68AD, Booker.

Plainview—K44DA, Ray Moran, Box 3757, Lubbock, TX. 100-w, lat. 34° 13' 05", long. 101° 42' 02".

Quanah—See K61BY, Goodlett.

Quanah—See K63BE, Acme.

Quanah—See K66AH, Goodlett.

Quanah—See K67BO, Acme.

Quanah—K69EP, Copper Breaks TV Translator System, Box 397, 1905 Palo Duro Dr., Memphis, TX 79245 (KFDA-TV Ch. 10 Amarillo)—100-w, lat. 34° 12' 41", long. 99° 44' 05".

Quitaque & Turkey—K54AW, Ramar Communications Inc., Box 3757, Lubbock, TX 79452 (KAMR-TV Ch. 4 Amarillo)—10-w, lat. 34° 23' 33", long. 101° 07' 30".

Quitaque & Turkey—K56DM, Ramar Communications Inc., Box 3757, Lubbock, TX 79452 (KVII-TV Ch. 7 Amarillo)—10-w, lat. 34° 23' 33", long. 101° 07' 30".

Quitaque & Turkey—K58DF, Ramar Communications Inc., Box 3757, Lubbock, TX 79452 (KFDA-TV Ch. 10 Amarillo)—20-w, lat. 34° 23' 33", long. 101° 07' 30".

Quitaque & Turkey—K60BW, Ramar Communications Inc., Box 3757, Lubbock, TX 79452 (KJTV Ch. 34 Lubbock)—10-w, lat. 34° 23' 33", long. 101° 07' 30".

Roaring Springs—See K64CK, Matador.

Roaring Springs—See K78AZ, Matador.

Roaring Springs—See K83AQ, Matador.

Rochelle—See K02GM, Brady.

Rochelle—See K04GI, Brady.

Rochelle—See K05EF, Brady.

Roosevelt—K08IB, Family TV Inc., Box 841, Benicia, CA 94510 (KMOL-TV Ch. 4 San Antonio)—10-w, lat. 30° 29' 04", long. 100° 03' 38".

Roosevelt—K10JA, Family TV Inc., Box 841, Benicia, CA 94510 (KENS-TV Ch. 5 San Antonio)—10-w, lat. 30° 29' 04", long. 100° 03' 38".

Roosevelt—K12JK, Family TV Inc., Box 841, Benicia, CA 94510 (KSAT-TV Ch. 12 San Antonio)—10-w, lat. 30° 29' 04", long. 100° 03' 38".

Royal Valley—See K79CF, Cherry Springs.

Royal Valley—See K81BQ, Cherry Springs.

Royal Valley—See K83BE, Cherry Springs.

San Angelo—K55AA, Abilene-Sweetwater Bcstg. Co., Box 2997, Abilene, TX 79604 (KTXS-TV Ch. 12 Sweetwater-Abilene)—100-w, lat. 31° 29' 05", long. 100° 27' 26".

***San Antonio**—K58CA, Channel America LPTV Holdings Inc., Suite 804, 24 W. 57th St., New York, NY 10019 (KTBN-TV Ch. 40 Santa Ana-Los Angeles, CA via satellite)—100-w, lat. 29° 25' 21", long. 98° 29' 26".

San Marcos—K40CT, LIN Television Corp., 1370 Ave. of the Americas, New York, NY 10019 (KXAN-TV Ch. 36 Austin)—1000-w, lat. 29° 53' 30", long. 97° 57' 03". Note: Licensed as LPTV.

San Saba—K74BS, Post Cablevision of Texas L.P., 1776 S. Jackson St., Denver, CO 80210 (KWTX-TV Ch. 10 Waco)—10-w, lat. 31° 11' 09", long. 98° 39' 12".

San Saba—K77AF, Post Cablevision of Texas L.P., 1776 S. Jackson St., Denver, CO 80210 (KTBC-TV Ch. 7 Austin)—10-w, lat. 31° 11' 09", long. 98° 39' 12".

San Saba—K80AJ, Post Cablevision of Texas L.P., 1776 S. Jackson St., Denver, CO 80210 (KCEN-TV Ch. 6 Temple-Waco)—10-w, lat. 31° 11' 09", long. 98° 39' 12".

Seminole—K66DB, Ramar Communications Inc., Box 3757, Lubbock, TX 79452 (KJTV Ch. 34 Lubbock)—1000-w, lat. 32° 43' 29", long. 102° 38' 00".

Snyder—K07TZ, Ramar Communications Inc., Box 3757, Lubbock, TX 79452 (KJTV Ch. 34 Lubbock)—20-w, lat. 32° 46' 52", long. 100° 53' 52".

Snyder—K67EP, Charles Woods Television Corp. c/o KLBK-TV, 7400 University Ave., Lubbock, TX 79423 (KCBD-TV Ch. 11 Lubbock)—20-w, lat. 32° 46' 52", long. 100° 53' 52".

Snyder—K69FQ, Ramar Communications Inc., Box 385, Snyder, TX (KJTV Ch. 34 Lubbock)—20-w, lat. 32° 46' 52", long. 100° 53' 52".

Snyder—K79BB, Ramar Communications Inc., Box 385, Snyder, TX (KJTV Ch. 34 Lubbock), lat. 32° 46' 52", long. 100° 53' 52".

Teli—See K46CN, Carey.

Teli—See K48DD, Carey.

Teli—See K74CH, Carey.

Texhoma, TX & Guymon, OK—K58AC, Texhoma TV Translators Inc., Box 615, Texhoma, TX 73949 (KAMR-TV Ch. 4 Amarillo)—100-w, lat. 36° 30' 00", long. 101° 47' 22".

Texhoma, TX & Guymon, OK—K60AG, Texhoma TV Translators Inc., Box 615, Texhoma, TX 73949 (KVII-TV Ch. 7 Amarillo)—100-w, lat. 36° 30' 00", long. 101° 47' 22".

Texhoma, TX & Guymon, OK—K62AD, Texhoma TV Translators Inc., Box 615, Texhoma, TX 73949 (KFDA-TV Ch. 10 Amarillo)—100-w, lat. 36° 30' 00", long. 101° 47' 22".

Texline—K02AA, Texline Lions Club, Rte. 3, Dalhart, TX (KFDA-TV Ch. 10 Amarillo)—1-w, lat. 36° 22' 31", long. 103° 01' 28".

Texline—K13AG, Texline Lions Club, Rte. 3, Dalhart, TX (KAMR-TV Ch. 4 Amarillo)—1-w, lat. 36° 22' 31", long. 103° 01' 28".

Turkey—See K54AW, Quitaque.

Turkey—See K56DM, Quitaque.

Turkey—See K58DF, Quitaque.

Turkey—See K60BW, Quitaque.

Turkey—K70BH, Brad Moran, (KJTV Ch. 34 Lubbock), lat. 34° 23' 33", long. 101° 07' 30".

Turkey—K76AN, Brad Moran, (KJTV Ch. 34 Lubbock), lat. 34° 23' 33", long. 101° 07' 30".

Uvalde—K69FC, Tom Winkle Radio/TV Service, 125 N. High St., Uvalde, TX 78801 (KLRN-TV Ch. 9 San Antonio)—100-w, lat. 29° 15' 38", long. 99° 44' 46".

Uvalde—See K72BN, Knippa.

Uvalde—See K79BP, Knippa.

Uvalde—See K83BO, Knippa.

Valentine—See K69EF, Alpine.

Victoria—K55CP, Community Television of Victoria, 9625 Catlett, La Porte, TX 77571 (KWEX-TV Ch. 41 San Antonio)—1000-w, lat. 28° 46' 42", long. 96° 58' 08". Note: Plans operation as LPTV.

Waco—K34AB, Central Texas College, Hwy. 190 West, Killeen, TX 76541 (KNCT Ch. 46 Belton)—100-w, lat. 31° 30' 31", long. 97° 10' 03".

Wellington—K27BZ, KCIT Inc., Box 36, San Jose, CA 95109 (KCIT Ch. 14 Amarillo), lat. 34° 46' 14", long. 100° 11' 28". **Note:** Licensed as LPTV.

Wellington—See K29BH, Dodson.

Wellington—See K31BZ, Dodson.

Wellington—See K33CF, Dodson.

Wheeler County—K39AN, Wheeler County Translator System Inc., Box 7, Canadian, TX 79014 (KVII-TV Ch. 7 Amarillo)—100-w, lat. 35° 35' 52", long. 100° 29' 48".

Wheeler County—K41BW, Wheeler County Translator System Inc., Box 7, Canadian, TX 79014 (KAMR-TV Ch. 4 Amarillo)—100-w, lat. 35° 35' 52", long. 100° 29' 48".

Wheeler County—K80AT, Wheeler County Translator System Inc., Box 7, Canadian, TX 79014 (KVII-TV Ch. 7 Amarillo)—100-w, lat. 35° 35' 52", long. 100° 29' 48".

Wichita Falls—K24AD, Wichita Falls Educational Translator Inc., Box 2130, Wichita Falls, TX (KERA-TV Ch. 13 Dallas)—1000-w, lat. 33° 54' 05", long. 98° 32' 21".

Wichita Falls—K52DM, Locke Supply Co., 1300 S. E. 82nd St., Oklahoma City, OK 73142 (KSBI Ch. 52 Oklahoma City, OK)—1000-w, lat. 33°3' 00", long. 98° 36' 10".

Utah

Adamsville, Beaver & North Creek area—K07GY, Beaver Lions Club TV Committee, Beaver City, UT (KUED Ch. 7 Salt Lake City)—1-w, lat. 38° 27' 04", long. 112° 39' 05".

Adamsville, Beaver & North Creek area—K09CS, Beaver Lions Club TV Committee, Beaver City, UT (KUTV Ch. 2 Salt Lake City)—1-w, lat. 38° 27' 04", long. 112° 39' 05".

Adamsville, Beaver & North Creek area—K11CX, Beaver Lions Club TV Committee, Beaver City, UT (KTVX Ch. 4 Salt Lake City)—1-w, lat. 38° 27' 04", long. 112° 39' 05".

Adamsville, Beaver & North Creek area—K13CV, Beaver Lions Club TV Committee, Beaver City, UT (KSL-TV Ch. 5 Salt Lake City)—1-w, lat. 38° 27' 04", long. 112° 39' 05".

Alton & Kane County (rural)—K09NV, Long Valley TV, Orderville, UT (KTVX Ch. 4 Salt Lake City)—10-w, lat. 37° 22' 26", long. 112° 32' 07".

Alton & Kane County (rural)—K11OC, Long Valley TV, Orderville, UT (KUTV Ch. 2 Salt Lake City)—10-w, lat. 37° 22' 26", long. 112° 32' 07".

Alton & Kane County (rural)—K13OR, Long Valley TV, Orderville, UT (KSL-TV Ch. 5 Salt Lake City)—10-w, lat. 37° 22' 26", long. 112° 32' 07".

Alton & Kane County (rural)—K57AQ, U. of Utah, 205 Talmage Bldg., Salt Lake City, UT 84112 (KUED Ch. 7 Salt Lake City)—20-w, lat. 37° 22' 26", long. 112° 32' 07".

Antimony—K02FA, Antimony Town Inc., Antimony, UT (KTVX Ch. 4 Salt Lake City)—1-w, lat. 38° 10' 50", long. 112° 02' 30".

Antimony—K04FG, Antimony Town Inc., Antimony, UT (KUTV Ch. 2 Salt Lake City)—1-w, lat. 38° 10' 50", long. 112° 02' 30".

Antimony—K05DO, Antimony Town Inc., Antimony, UT (KSL-TV Ch. 5 Salt Lake City)—1-w, lat. 38° 10' 50", long. 112° 02' 30".

***Antimony**—K54CO, Piute County, Courthouse, 21 N. Main, Junction, UT 84740 (KSTU Ch. 13 Salt Lake City)—20-w, lat. 38° 10' 50", long. 112° 02' 30".

Antimony—K56AZ, U. of Utah, 205 Talmage Bldg., Salt Lake City, UT 84112 (KUED Ch. 7 Salt Lake City)—20-w, lat. 38° 10' 50", long. 112° 02' 30".

***Apple Valley**—K28DA, Washington County, 197 E. Tabernacle St., St. George, UT 84770 (KSL-TV Ch. 5 Salt Lake City)—1-w, lat. 37° 07' 00", long. 113° 07' 50".

***Apple Valley**—K30DE, Washington County, 197 E. Tabernacle St., St. George, UT 84770 (KUTV Ch. 2 Salt Lake City)—1-w, lat. 37° 07' 00", long. 113° 07' 50".

***Apple Valley**—K32CS, Washington County, 197 E. Tabernacle St., St. George, UT 84770 (KTVX Ch. 4 Salt Lake City)—1-w, lat. 37° 07' 00", long. 113° 07' 50".

***Apple Valley**—K34CX, Washington County, 197 E. Tabernacle St., St. George, UT 84770 (KUED Ch. 7 Salt Lake City)—1-w, lat. 37° 07' 00", long. 113° 07' 50".

***Apple Valley**—K36CR, Washington County, 197 E. Tabernacle St., St. George, UT 84770 (KSTU Ch. 13 Salt Lake City)—1-w, lat. 37° 07' 00", long. 113° 07' 50".

Aurora & Juab County—K51BK, United Television Inc., 8501 Wilshire Blvd., Suite 340, Beverly Hills, CA 90211 (KTVX Ch. 4 Salt Lake City)—100-w, lat. 39° 29' 24", long. 111° 49' 06".

Aurora & Juab County—K53CF, KUTV Inc., 2185 South 3600 West, Salt Lake City, UT 84119 (KUTV Ch. 2 Salt Lake City)—100-w, lat. 39° 29' 24", long. 111° 49' 06".

Aurora & Juab County (rural)—K56BB, Fox TV Stations Inc., 5151 Wisconsin Ave. NW, Washington, DC 20016 (KSTU Ch. 13 Salt Lake City)— 100-w, lat. 39° 29' 24", long. 111° 49' 06".

Aurora, Black Rock & Juab County—K47BD, Sevier County, Sevier County Clerk, Richfield, UT (KSL-TV Ch. 5 Salt Lake City)—100-w, lat. 39° 29' 24", long. 111° 49' 06".

Beaver—See K07GY, Adamsville.

Beaver—See K09CS, Adamsville.

Beaver—See K11CX, Adamsville.

Beaver—See K13CV, Adamsville.

Beaver—K30CQ, Beaver City, 60 W. Center, Beaver, UT 84713 (KBYU-TV Ch. 11 Provo)—10-w, lat. 38° 27' 04", long. 112° 39' 05".

Beaver City—K28BX, Beaver City, 60 W. Center, Beaver, UT 84713 (KSTU Ch. 13 Salt Lake City)—10-w, lat. 38° 27' 04", long. 112° 39' 05".

Beaver County (rural)—See K13BO, Milford.

Beaver County (rural) & Milford—K63BY, U. of Utah, 205 Talmage Bldg., Salt Lake City, UT 84112 (KUED Ch. 7 Salt Lake City)—100-w, lat. 38° 30' 32", long. 113° 17' 21".

Beaver County (rural), Hamilton Fort, Milford & New Castle—K65EP, United Television Inc., 8501 Wilshire Blvd., Suite 340, Beverly Hills, CA 90211—(KTVX Ch. 4 Salt Lake City)—100-w, lat. 38° 31' 12", long. 113° 17' 06".

Beaver County (rural), Hamilton Fort & Newcastle—K67AA, KUTV Inc., 2185 South 3600 West, Salt Lake City, UT 84119 (KUTV Ch. 2 Salt Lake City)— 100-w, lat. 38° 31' 12", long. 113° 17' 06".

Beaver County (rural), Hamilton Fort & Newcastle—K69EW, Bonneville Holding Co., Broadcast House, 5 Triad Center, Salt Lake City, UT 84180-1160 (KSL-TV Ch. 5 Salt Lake City)—50-w, lat. 38° 31' 12", long. 113° 17' 06".

Beaver County (rural), Hamilton Fort, Milford & Newcastle—K80CE, United Television Inc., Suite 340, 8501 Wilshire Blvd., Beverly Hills, CA 90211 (KTVX Ch. 4 Salt Lake City)—100-w, lat. 38° 31' 12", long. 113° 17' 06".

Beryl Junction—See K09PY, Modena.

Beryl Junction & Modena—K02CL, Iron County, Box 429, Parowan, UT 84761 (KUTV Ch. 2 Salt Lake City)—10-w, lat. 37° 43' 14", long. 113° 45' 29".

Beryl Junction & Modena—K04CH, Iron County, Box 429, Parowan, UT 84761 (KTVX Ch. 4 Salt Lake City)—10-w, lat. 37° 43' 14", long. 113° 45' 29".

Beryl Junction & Modena—K06CQ, Iron County, Box 429, Parowan, UT 84761 (KSL-TV Ch. 5 Salt Lake City)—10-w, lat. 37° 43' 14", long. 113° 45' 29".

Bicknell & Loa—K03AU, County of Wayne, County Clerk, Loa, UT (KSL-TV Ch. 5 Salt Lake City)—5-w, lat. 38° 23' 42", long. 111° 42' 39".

Bicknell & Loa—K06BS, County of Wayne, County Clerk, Loa, UT (KTVX Ch. 4 Salt Lake City)—5-w, lat. 38° 23' 42", long. 111° 42' 39".

Bicknell & Loa—K07CT, County of Wayne, County Clerk, Loa, UT (KUTV Ch. 2 Salt Lake City)—5-w, lat. 38° 23' 42", long. 111° 42' 39".

Bicknell, Teasdale & Torrey—K42AE, County of Wayne, County Clerk, Loa, UT (KSTU Ch. 13 Salt Lake City)—100-w, lat. 38° 17' 00", long. 111° 30' 37".

Black Rock—See K47BD, Aurora.

Blanding & Monticello—K08DA, San Juan County, Box 541, Monticello, UT (KUTV Ch. 2 Salt Lake City)—1-w, lat. 37° 50' 22", long. 109° 27' 40".

Blanding & Monticello—K10DQ, San Juan County, Box 541, Monticello, UT (KTVX Ch. 4 Salt Lake City)—1-w, lat. 37° 50' 22", long. 109° 27' 40".

Blanding & Monticello—K13KC, San Juan County, Box 541, Monticello, UT (KSL-TV Ch. 5 Salt Lake City)—10-w, lat. 37° 50' 22", long. 109° 27' 40".

Blanding & Monticello—K36AK, San Juan County, Box 541, Monticello, UT (KSTU Ch. 13 Salt Lake City)—100-w, lat. 37° 50' 15", long. 109° 27' 55".

Blanding & Monticello—K38AJ, San Juan County, Box 541, Monticello, UT (KBYU-TV Ch. 11 Provo)—100-w, lat. 37° 50' 15", long. 109° 27' 55".

Blanding & Monticello—K40AF, U. of Utah, 205 Talmage Bldg., Salt Lake City, UT 84112 (KUED Ch. 7 Salt Lake City)—100-w, lat. 37° 50' 22", long. 109° 27' 40".

Blanding & Monticello—K42AD, San Juan County, Box 541, Monticello, UT (KSL-TV Ch. 5 Salt Lake City)—100-w, lat. 37° 50' 15", long. 109° 27' 55".

Blanding & Monticello—K44AG, San Juan County, Box 541, Monticello, UT (KTVX Ch. 4 Salt Lake City)—100-w, lat. 37° 50' 15", long. 109° 27' 55".

Blanding & Monticello—K46AF, San Juan County, Box 541, Monticello, UT (KUTV Ch. 2 Salt Lake City)—100-w, lat. 37° 50' 15", long. 109° 27' 55".

Bloomington—K59AG, Washington County Television Dept., 48 North 400 East, St. George, UT (KTVX Ch. 4 Salt Lake City)—20-w, lat. 37° 03' 49", long. 113° 34' 20".

Bloomington—K61AC, Washington County Television Dept., 48 North 400 East, St. George, UT (KSL-TV Ch. 5 Salt Lake City)—20-w, lat. 37° 01' 50", long. 113° 35' 25".

Bloomington—K63AD, Washington County Television Dept., 48 North 400 East, St. George, UT (KVBC Ch. 3 Las Vegas, NV)—20-w, lat. 37° 03' 49", long. 113° 34' 20".

Bloomington—K65AF, Washington County Television Dept., 48 North 400 East, St. George, UT (KUTV Ch. 2 Salt Lake City)—20-w, lat. 37° 03' 49", long. 113° 34' 20".

Bonanza—See K49AT, Vernal.

Bonanza—See K51AO, Vernal.

Bonanza, Redwash & Vernal—K07CY, Uintah County, Uintah County Bldg., Vernal, UT (KTVX Ch. 4 Salt Lake City)—10-w, lat. 40° 21' 01", long. 109° 09' 49".

Bonanza, Redwash & Vernal—K09CY, Uintah County, Uintah County Bldg., Vernal, UT (KUTV Ch. 2 Salt Lake City)—10-w, lat. 40° 21' 01", long. 109° 09' 49".

Bonanza, Redwash & Vernal—K11DF, Uintah County, Uintah County Bldg., Vernal, UT (KSL-TV Ch. 5 Salt Lake City)—10-w, lat. 40° 21' 01", long. 109° 09' 49".

Bonanza, Redwash & Vernal—K13HF, Uintah County, Uintah County Bldg., Vernal, UT (KUED Ch. 7 Salt Lake City)—10-w, lat. 40° 21' 01", long. 109° 09' 49".

Boulder—K08II, Garfield County, Monroe, UT (KUTV Ch. 2 Salt Lake City)—1-w, lat. 37° 53' 53", long. 111° 25' 08".

Boulder—K10JG, Garfield County, Monroe, UT (KTVX Ch. 4 Salt Lake City)—1-w, lat. 37° 53' 53", long. 111° 25' 08".

Boulder—K12JR, Garfield County, Monroe, UT (KSL-TV Ch. 5 Salt Lake City)—1-w, lat. 37° 53' 53", long. 111° 25' 08".

Boulder—K18CG, U. of Utah, 205 Talmage Bldg., Salt Lake City, UT 84112 (KUED Ch. 7 Salt Lake City)—20-w, lat. 37° 54' 37", long. 111° 23' 58".

***Brian Head**—K32AH, Brian Head Town, Box 68, Brian Head, UT (KUED Ch. 7 Salt Lake City)—20-w, lat. 37° 41' 30", long. 112° 50' 30".

***Brian Head**—K34AE, Brian Head Town, Box 68, Brian Head, UT (KSL-TV Ch. 5 Salt Lake City)—20-w, lat. 37° 41' 30", long. 112° 50' 30".

***Brian Head**—K36AH, Brian Head Town, Box 68, Brian Head, UT (KTVX Ch. 4 Salt Lake City)—20-w, lat. 37° 41' 30", long 112° 50' 30".

***Brian Head**—K38AO, Brian Head Town, Box 68, Brian Head, UT (KUTV Ch. 2 Salt Lake City)—20-w, lat. 37° 41' 30", long. 112° 50' 30".

Brigham City—K13IY, Bonneville Holding Co., Broadcast House, 5 Triad Center, Salt Lake City, UT 84180-1160 (KSL-TV Ch. 5 Salt Lake City)—1-w, lat. 41° 27' 33", long. 112° 00' 47".

Bryce Canyon Airport area—K09MW, Bryce Lions Club, Tropic, UT (KTVX Ch. 4 Salt Lake City)—1-w, lat. 37° 41' 19", long. 112° 18' 05".

Bryce Canyon Airport area—K11NK, Bryce Lions Club, Tropic, UT (KUTV Ch. 2 Salt Lake City)—1-w, lat. 37° 41' 19", long. 112° 18' 05".

Bryce Canyon Airport area—K13OG, Bryce Lions Club, Tropic, UT (KSL-TV Ch. 5 Salt Lake City)—1-w, lat. 37° 41' 19", long. 112° 18' 05".

Caineville—K09LV, County of Wayne, County Clerk, Loa, UT (KUTV Ch. 2 Salt Lake City)—1-w, lat. 38° 21' 40", long. 110° 53' 34".

Caineville—K11LZ, County of Wayne, County Clerk, Loa, UT (KTVX Ch. 4 Salt Lake City)—1-w, lat. 38° 21' 40", long. 110° 53' 34".

Caineville—K13MQ, County of Wayne, County Clerk, Loa, UT (KSL-TV Ch. 5 Salt Lake City)—1-w, lat. 38° 21' 40", long. 110° 53' 34".

Cannonville—K07OB, Bryce Lions Club, Tropic, UT (KUED Ch. 7 Salt Lake City)—10-w, lat. 37° 42' 46", long. 112° 04' 37".

Cannonville & Tropic—K02IF, Bryce Lions Club, Tropic, UT (KUTV Ch. 2 Salt Lake City)—10-w, lat. 37° 42' 46", long. 112° 04' 37".

Cannonville & Tropic—K04IN, Bryce Lions Club, Tropic, UT (KTVX Ch. 4 Salt Lake City)—10-w, lat. 37° 42' 46", long. 112° 04' 37".

Cannonville & Tropic—K05FY, Bryce Lions Club, Tropic, UT (KSL-TV Ch. 5 Salt Lake City)—10-w, lat. 37° 42' 46", long. 112° 04' 37".

Capital Reef National Park (Fruita)—K08HZ, County of Wayne, County Clerk, Loa, UT (KUTV Ch. 2 Salt Lake City)—1-w, lat. 38° 17' 47", long. 111° 17' 30".

Capital Reef National Park (Fruita)—K10IV, County of Wayne, County Clerk, Loa, UT (KTVX Ch. 4 Salt Lake City)—1-w, lat. 38° 17' 47", long. 111° 17' 30".

Capital Reef National Park (Fruita)—K12JH, County of Wayne, County Clerk, Loa, UT (KSL-TV Ch. 5 Salt Lake City)—1-w, lat. 38° 17' 47", long. 111° 17' 30".

Carbon County (rural) & Price—K68AX, Carbon County, Carbon County Courthouse, Price, UT (KSL-TV Ch. 5 Salt Lake City)—100-w, lat. 39° 45' 22", long. 110° 59' 26".

Castle Dale, Ferron, Huntington & Orangeville—K70AR, Emery County, Box 593, Castle Dale, UT (KSL-TV Ch. 5 Salt Lake City)—100-w, lat. 39° 12' 36", long. 111° 08' 30". Requests CP for change to Ch. 56. BPTT-910418JI.

Castle Dale, Ferron, Huntington & Orangeville—K74AQ, Emery County, Box 593, Castle Dale, UT (KUTV Ch. 2 Salt Lake City)—100-w, lat. 39° 12' 36", long. 111° 08' 30". Requests CP for change to Ch. 52. BPTT-910419IF.

Castle Dale, Ferron, Huntington & Orangeville—K78AA, Emery County, Box 593, Castle Dale, UT (KTVX Ch. 4 Salt Lake City)—100-w, lat. 39° 12' 36", long. 111° 08' 30". Requests CP for change to Ch. 54. BPTT-910418JJ.

Castle Gate—K02FS, Carbon County, Carbon County Courthouse, Price, UT (KUTV Ch. 2 Salt Lake City)—1-w, lat. 39° 43' 15", long. 110° 51' 36".

Castle Gate—K05DX, Carbon County, Carbon County Courthouse, Price, UT (KSL-TV Ch. 5 Salt Lake City)—1-w, lat. 39° 43' 15", long. 110° 51' 36".

Cedar Canyon—K06JA, Cedar Canyon TV, Box 112, Cedar Canyon, UT (KTVX Ch. 4 Salt Lake City)—1-w, lat. 37° 36' 02", long. 112° 51' 17".

Cedar Canyon—K07OR, Cedar Canyon TV, Box 112, Cedar Canyon, UT (KUTV Ch. 2 Salt Lake City)—1-w, lat. 37° 36' 02", long. 112° 51' 17".

Cedar Canyon—K10MF, Cedar Canyon TV, Box 112, Cedar Canyon, UT (KSL-TV Ch. 5 Salt Lake City)—1-w, lat. 37° 35' 39", long. 112° 50' 52".

Cedar City—K02NU, Iron County, Box 429, Parowan, UT 84761. Lat. 37° 41' 59", long. 113° 03' 34".

Cedar City—K05HB, Iron County, Box 429, Parowan, UT 84761 (KBYU-TV Ch. 11 Provo)—10-w, lat. 37° 41' 59", long. 113° 03' 34".

Cedar City—K07GQ, Iron County School District, Box 879, Cedar City, UT (KUED Ch. 7 Salt Lake City)—10-w, lat. 37° 41' 59", long. 113° 03' 34".

Cedar City—K09CJ, Iron County, Box 429, Parowan, UT 84761 (KUTV Ch. 2 Salt Lake City)—10-w, lat. 37° 41' 59", long. 113° 03' 34".

Cedar City—K11CQ, Iron County, Box 429, Parowan, UT 84761 (KTVX Ch. 4 Salt Lake City)—10-w, lat. 37° 41' 59", long. 113° 03' 34".

Cedar City—K13CP, Iron County, Box 429, Parowan, UT 84761 (KSL-TV Ch. 5 Salt Lake City)—10-w, lat. 37° 41' 59", long. 113° 03' 34".

***Cedar City**—K26DJ, American Television of Utah Inc., 5181 Amelia Earhart Dr., Salt Lake City, UT 84127 (KXIV Ch. 14 Salt Lake City)—100-w, lat. 37° 41' 59", long. 113° 03' 34".

Cedar City & Iron Springs—K04KJ, Iron County, Box 429, Parowan, UT 84761 (KSTU Ch. 13 Salt Lake City)—10-w, lat. 37° 41' 59", long. 113° 03' 34".

***Cedar Fort**—K13RA, Town of Cedar Fort, Cedar Valley, UT (KSL-TV Ch. 5 Salt Lake City)—10-w, lat. 40° 19' 24", long. 112° 06' 29".

Central & Pine Valley—K08EN, Washington County Television Dept., 48 North 400 East, St. George, UT (KSL-TV Ch. 5 Salt Lake City)—1-w, lat. 37° 30' 46", long. 113° 39' 14".

Circleville—K09FX, Piute County, Courthouse, 21 N. Main, Junction, UT 84740 (KTVX Ch. 4 Salt Lake City)—10-w, lat. 38° 12' 49", long. 114° 14' 23".

Circleville—K11FZ, Piute County, Courthouse, 21 N. Main, Junction, UT 84740 (KUTV Ch. 2 Salt Lake City)—10-w, lat. 38° 12' 49", long. 112° 14' 23".

Circleville—K13EK, Piute County, Courthouse, 21 N. Main, Junction, UT 84740 (KSL-TV Ch. 5 Salt Lake City)—1-w, lat. 38° 12' 49", long. 112° 14' 23".

***Circleville**—K18BK, Piute County, Courthouse, 21 N. Main, Junction, UT 84740 (KSTU Ch. 13 Salt Lake City)—20-w, lat. 38° 12' 49", long. 112° 14' 23".

Circleville, Junction & Kingston—K07JV, U. of Utah, 205 Talmage Bldg., Salt Lake City, UT 84112 (KUED Ch. 7 Salt Lake City)—1-w, lat. 38° 12' 49", long. 112° 14' 23".

Coalville & adjacent area—K07LT, Summit County, Courthouse, Coalville, UT (KUED Ch. 7 Salt Lake City)—10-w, lat. 40° 55' 26", long. 111° 23' 51".

Coalville & adjacent area—K09DP, Summit County, Courthouse, Coalville, UT (KUTV Ch. 2 Salt Lake City)—10-w, lat. 40° 55' 26", long. 111° 23' 51".

Coalville & adjacent area—K11DW, Summit County, Courthouse, Coalville, UT (KTVX Ch. 4 Salt Lake City)—10-w, lat. 40° 55' 26", long. 111° 23' 51".

Coalville & adjacent area—K13DP, Summit County, Courthouse, Coalville, UT (KSL-TV Ch. 5 Salt Lake City)—10-w, lat. 40° 55' 26", long. 111° 23' 51".

Coalville, Park City, Snyderville & Kimball Junction—K47AJ, Summit County, Courthouse, Coalville, UT (KUTV Ch. 2 Salt Lake City)—100-w, lat. 40° 40' 59", long. 111° 31' 22".

Coalville, Park City, Snyderville & Kimball Junction—K49AR, Summit County, Courthouse, Coalville, UT (KTVX Ch. 4 Salt Lake City)—100-w, lat. 40° 40' 59", long. 111° 31' 22".

Coalville, Park City, Snyderville & Kimball Junction—K55DK, Summit County, Courthouse, Coalville, UT (KSTU Ch. 13 Salt Lake City)—100-w, lat. 40° 40' 59", long. 111° 31' 22".

Columbia—K49BO, U. of Utah, 205 Talmage Bldg., Salt Lake City, UT 84112 (KUED Ch. 7 Salt lake City), lat. 39° 45' 26", long. 110° 55' 22".

Delta—K64BO, KUTV Inc., 2185 South 3600 West, Salt Lake City, UT 84119 (KUTV Ch. 2 Salt Lake City)—1-w, lat. 39° 19' 39", long. 112° 19' 36". Note: Licensed as LPTV.

Delta & West Millard County—K60EK, Millard County School District, 60 S. Main, Fillmore, UT 84631 (KSL-TV Ch. 5 Salt Lake City)—100-w, lat. 39° 21' 15", long. 112° 20' 50".

Delta & West Millard County—K72AQ, Millard County School District, 60 S. Main, Fillmore, UT 84631 (KUTV Ch. 2 Salt Lake City)—100-w, lat. 39° 19' 39", long. 112° 19' 36".

Delta, Lynndyl & Oak City—K62ED, Millard County School District, 60 S. Main, Fillmore, UT 84631 (KTVX Ch. 4 Salt Lake City)—100-w, lat. 39° 21' 15", long. 112° 20' 30".

Delta, Lynndyl & Oak City—K68BQ, Millard County School District, 60 S. Main, Fillmore, UT 84631 (KBYU-TV Ch. 11 Provo)—100-w, lat. 39° 21' 15", long. 112° 20' 30".

Delta, Lynndyl & Oak City—K79AU, Millard County School District 60 S. Main, Fillmore, UT 84631 (KUED Ch. 7 Salt Lake City)—100-w, lat. 39° 21' 15", long. 112° 20' 30".

Duchesne—K03CN, Duchesne County, Box 270, Duchesne, UT (KUED Ch. 7 Salt Lake City)—1-w, lat. 40° 09' 12", long. 110° 23' 40".

Duchesne—K45AG, Duchesne County, Box 270, Duchesne, UT (KBYU-TV Ch. 11 Provo)—20-w, lat. 40° 09' 12", long. 110° 23' 40".

Duchesne—K47AN, Duchesne County, Box 270, Duchesne, UT. Lat. 40° 09' 12", long. 110° 23' 40".

Duchesne City & Strawberry River area—K08CT, Duchesne County, Box 270, Duchesne, UT (KUTV Ch. 2 Salt Lake City)—1-w, lat. 40° 09' 12", long. 110° 23' 40".

Duchesne City & Strawberry River area—K10DE, Duchesne County, Box 270, Duchesne, UT (KTVX Ch. 4 Salt Lake City)—1-w, lat. 40° 09' 12", long. 110° 23' 40".

Duchesne City & Strawberry River area—K12DL, Duchesne County, Box 270, Duchesne, UT (KSL-TV Ch. 5 Salt Lake City)—1-w, lat. 40° 09' 12", long. 110° 23' 40".

Duchesne County (rural) & Spring Glen—K66AA, United Television Inc., 8501 Wilshire Blvd., Suite 340, Beverly Hills, CA 90211 (KTVX Ch. 4 Salt Lake City)—100-w, lat. 39° 45' 22", long. 110° 59' 26".

Dutch John & Manila—K09LZ, Bridger Valley, Daggett County ETV Cooperative Services Board, Box 163, Mountain View, WY (KUED Ch. 7 Salt Lake City)—5-w, lat. 40° 57' 16", long. 109° 27' 51".

Dutch John, Green Lake & Manila—K02HP, Daggett County TV Dept., County Courthouse, Manila, UT 84046 (KUTV Ch. 2 Salt Lake City)—10-w, lat. 40° 57' 16", long. 109° 27' 51".

Dutch John, Green Lake & Manila—K04HN, Daggett County TV Dept., County Courthouse, Manila, UT 84046 (KTVX Ch. 4 Salt Lake City)—10-w, lat. 40° 57' 16", long. 109° 27' 51".

Dutch John, Green Lake & Manila—K05FJ, Daggett County TV Dept., County Courthouse, Manila, UT 84046 (KSL-TV Ch. 5 Salt Lake City)—10-w, lat. 40° 57' 16", long. 109° 27' 51".

East Carbon County—K39CO, Carbon County, Carbon County Courthouse, Price, UT. Lat. 39° 45' 22", long. 110° 59' 26".

East Price—K04IW, Carbon County, Carbon County Courthouse, Price, UT (KTVX Ch. 4 Salt Lake City)—10-w, lat. 39° 36' 38", long. 110° 48' 47".

East Price—K05GX, Carbon County, Carbon County Courthouse, Price, UT (KSL-TV Ch. 5 Salt Lake City)—10-w, lat. 39° 36' 38", long. 110° 48' 47".

East Price—K07OQ, Carbon County, Carbon County Courthouse, Price, UT (KUED Ch. 7 Salt Lake City)—1-w, lat. 39° 36' 38", long. 110° 48' 47".

Echo—K55EA, Summit County, Courthouse, Coalville, UT. Lat. 40° 58' 40", long. 111° 26' 08".

Echo & Henefer—K08AS, Summit County, Courthouse, Coalville, UT (KUTV Ch. 2 Salt Lake City)—1-w, lat. 40° 58' 40", long. 111° 26' 08".

Echo & Henefer—K10AY, Summit County, Courthouse, Coalville, UT (KTVX Ch. 4 Salt Lake City)—1-w, lat. 40° 58' 40", long. 111° 26' 08".

Echo & Henefer—K12AY, Summit County, Courthouse, Coalville, UT (KSL-TV Ch.

5 Salt Lake City)—1-w, lat. 40° 58' 40", long. 111° 26' 08".

Eden, Huntsville & Liberty—K08DI, Ogden Valley TV Translator Special Services, Box 336, Eden, UT 84310-9711 (KUTV Ch. 2 Salt Lake City)—1-w, lat. 41° 20' 25", long. 111° 48' 50".

Eden, Huntsville & Liberty—K10DT, Ogden Valley TV Translator Special Services, Box 336, Eden, UT 84310-9711 (KTVX Ch. 4 Salt Lake City)— 10-w, lat. 41° 20' 45", long. 111° 48' 50".

Eden, Huntsville & Liberty—K52CS, Ogden Valley TV Translator Special Services, Box 336, Eden, UT 84310-9711 (KSL-TV Ch. 5 Salt Lake City)— 10-w, lat. 41° 20' 45", long. 111° 48' 50".

Elsinore—See K38AQ, Richfield.

Elsinore area, Monroe & Richfield—K40AB, Sevier County, Sevier County Clerk, Richfield, UT (KSTU Ch. 13 Salt Lake City)—1-w, lat. 38° 38' 04", long. 112° 03' 33".

Elsinore, Richfield & Sevier—K03AS, Sevier County, Sevier County Clerk, Richfield, UT (KUTV Ch. 2 Salt Lake City)—10-w, lat. 38° 38' 04", long. 112° 03' 33".

Elsinore, Richfield & Sevier—K06BQ, Sevier County, Sevier County Clerk, Richfield, UT (KTVX Ch. 4 Salt Lake City)—10-w, lat. 38° 38' 04", long. 112° 03' 33".

Elsinore, Richfield & Sevier—K07CQ, Sevier County, Sevier County Clerk, Richfield, UT (KSL-TV Ch. 5 Salt Lake City)—10-w, lat. 38° 38' 04", long. 112° 03' 33".

Emery—K11DO, Town of Emery, Emery, UT (KTVX Ch. 4 Salt Lake City)— 1-w, lat. 38° 56' 18", long. 111° 11' 15".

Emery—K13DI, Town of Emery, Emery, UT (KSL-TV Ch. 5 Salt Lake City)—1-w, lat. 38° 56' 18", long. 111° 11' 15".

Emery County (rural)—See K60BU, Orangeville.

Emery County (rural), Price & Spring Glen—K06DR, Carbon County, Carbon County Courthouse, Price, UT (KUED Ch. 7 Salt Lake City)—10-w, lat. 39° 31' 49", long. 111° 03' 03".

Emery County (rural), Price & Spring Glen—K08AU, Carbon County, Carbon County Courthouse, Price, UT (KUTV Ch. 2 Salt Lake City)—10-w, lat. 39° 31' 49", long. 111° 03' 03".

Emery County (rural), Price & Spring Glen—K10AZ, Carbon County, Carbon County Courthouse, Price, UT (KTVX Ch. 4 Salt Lake City)—10-w, lat. 39° 31' 49", long. 111° 03' 03".

Emery County (rural), Price & Spring Glen—K12AZ, Carbon County, Carbon County Courthouse, Price, UT (KSL-TV Ch. 5 Salt Lake City)—10-w, lat. 39° 31' 49", long. 111° 03' 03".

Enoch—K02BJ, Iron County, Box 429, Parowan, UT 84761 (KUTV Ch. 2 Salt Lake City)—10-w, lat. 38° 06' 16", long. 112° 59' 47".

Enoch—K04BE, Iron County, Box 429, Parowan, UT 84761 (KTVX Ch. 4 Salt Lake City)—10-w, lat. 38° 06' 16", long. 112° 59' 47".

Enoch—K05BC, Iron County, Box 429, Parowan, UT 84761 (KSL-TV Ch. 5 Salt Lake City)—1-w, lat. 38° 06' 16", long. 112° 59' 47".

Enoch—See K42AF, Parowan.

Enterprise—K03BF, Enterprise TV Assn., Enterprise, UT (KUTV Ch. 2 Salt Lake City)—1-w, lat. 37° 36' 00", long. 113° 44' 00".

Enterprise—K05BU, Enterprise TV Assn., Enterprise, UT (KTVX Ch. 4 Salt Lake City)—1-w, lat. 37° 36' 00", long. 113° 44' 00".

Enterprise—K07ED, Enterprise TV Assn., Enterprise, UT (KSL-TV Ch. 5 Salt Lake City)—1-w, lat. 37° 36' 00", long. 113° 44' 00".

Enterprise—K13HH, Washington County Television Dept., 48 North 400 East, St. George, UT (KUED Ch. 7 Salt Lake City)—1-w, lat. 37° 36' 00", long. 113° 44' 00".

Enterprise & Pine Valley—K55CH, Washington County Television Dept., 48 North 400 East, St. George, UT (KBYU-TV Ch. 11 Provo)—100-w, lat. 37° 30' 46", long. 113° 39' 14".

Ephraim—See K30AH, Manti.

Ephraim—See K32AJ, Manti.

Ephraim & Manti—K09FM, Manti City Corp., City Recorder, Manti, UT (KUTV Ch. 2 Salt Lake City)—1-w, lat. 39° 14' 56", long. 111° 37' 48".

Ephraim & Manti—K11FP, Manti City Corp., City Recorder, Manti, UT (KTVX Ch. 4 Salt Lake City)—1-w, lat. 39° 14' 56", long. 111° 37' 48".

Ephraim & Manti—K13FF, Manti City Corp., City Recorder, Manti, UT (KSL-TV Ch. 5 Salt Lake City)—1-w, lat. 39° 14' 56", long. 111° 37' 48".

Ephraim, Fountain Green & Manti—K34AN, U. of Utah, 205 Talmage Bldg., Salt Lake City, UT 84112 (KUED Ch. 7 Salt Lake City)—100-w, lat. 39° 12' 06", long. 111° 43' 39".

Escalante—K02FQ, Escalante TV Assn., Escalante, UT (KUTV Ch. 2 Salt Lake City)—1-w, lat. 37° 56' 25", long. 111° 43' 40".

Escalante—K04FR, Escalante TV Assn., Escalante, UT (KTVX Ch. 4 Salt Lake City)—1-w, lat. 37° 56' 25", long. 111° 43' 40".

Escalante—K05DV, Escalante TV Assn., Escalante, UT (KSL-TV Ch. 5 Salt Lake City)—1-w, lat. 37° 56' 25", long. 111° 43' 40".

Escalante—K07JZ, Escalante TV Assn., Escalante, UT (KUED Ch. 7 Salt Lake City)—1-w, lat. 37° 56' 25", long. 111° 43' 40".

Escalante—K11SJ, Escalante City, lat. 37° 47' 15", long. 111° 35' 45".

Escalante—K13VH, Escalante City, lat. 37° 47' 15", long. 111° 35' 45".

Eureka—K09EB, Juab County, Nephi, UT. Lat. 39° 56' 27", long. 112° 07' 11".

Eureka—K13DX, Juab County, Nephi, UT. Lat. 39° 56' 27", long. 112° 07' 11".

Eureka—K29CJ, Juab County, Nephi, UT (KSTU Ch. 13 Salt Lake City)—1-w, lat. 39° 56' 27", long. 112° 07' 11".

Eureka—K41DC, Juab County, Nephi, UT. Lat. 39° 56' 27", long. 112° 07' 11".

Eureka & Mammoth—K33DL, Juab County, Nephi, UT (KBYU-TV Ch. 11 Provo)—20-w, lat. 39° 56' 27", long. 112° 07' 11".

Eureka & Mammoth—K35CZ, Juab County, Nephi, UT (KUTV Ch. 2 Salt Lake City)—1-w, lat. 39° 56' 27", long. 112° 07' 11".

Eureka & Mammoth—K39CR, Juab County, Nephi, UT (KSL-TV Ch. 5 Salt Lake City)—1-w, lat. 39° 56' 27", long. 112° 07' 11".

***Eureka & Mammoth**—K43DA, Juab County, Nephi, UT (KTVX Ch. 4 Salt Lake City)—1-w, lat. 39° 56' 27", long. 112° 07' 11".

***Eureka & Mammoth**—K45DO, Juab County, Nephi, UT (KUED Ch. 7 Salt Lake City)—1-w, lat. 39° 56' 27", long. 112° 07' 11".

Ferron—See K70AR, Castle Dale.

Ferron—See K74AQ, Castle Dale.

Ferron—See K78AA, Castle Dale.

Fillmore—K64AM, Millard County School District, 226 North 100 East, Delta, UT (KUED Ch. 7 Salt Lake City)—100-w, lat. 39° 02' 10", long. 112° 19' 31". Requests CP for change to Ch. 48. BPTT-910501DM.

Fillmore, Kanosh & Meadow—K55BA, Millard County School District, 60 S. Main, Fillmore, UT 84631 (KSL-TV Ch. 5 Salt Lake City)—100-w, lat. 39° 02' 10", long. 112° 19' 31".

Fillmore, Kanosh & Meadow—K58AJ, Millard County School District, 60 S. Main, Fillmore, UT 84631 (KTVX Ch. 4 Salt Lake City)—100-w, lat. 39° 02' 10", long. 112° 19' 31".

Fillmore, Kanosh & Meadow—K61AM, Millard County School District, 60 S. Main, Fillmore, UT 84631 (KUTV Ch. 2 Salt Lake City)—100-w, lat. 39° 02' 10", long. 112° 19' 31".

Fishlake Resort—K03DE, Sevier County, Sevier County Clerk, Richfield, UT (KSL-TV Ch. 5 Salt Lake City)—1-w, lat. 38° 31' 40", long. 111° 43' 02".

Fishlake Resort—K06FL, Sevier County, Sevier County Clerk, Richfield, UT (KUTV Ch. 2 Salt Lake City)—1-w, lat. 38° 31' 40", long. 111° 43' 02".

Fishlake Resort—K07IZ, Sevier County, Sevier County Clerk, Richfield, UT (KTVX Ch. 4 Salt Lake City)—1-w, lat. 38° 31' 40", long. 111° 43' 02".

Fountain Green—See K34AN, Ephraim.

Fruita—See K08HZ, Capital Reef National Park.

Fruita—See K10IV, Capital Reef National Park.

Fruita—See K12JH, Capital Reef National Park.

Fruitland—K08JD, Duchesne County, Box 270, Duchesne, UT (KSL-TV Ch. 5 Salt Lake City)—1-w, lat. 40° 12' 14", long. 110° 53' 29".

Fruitland—K10KN, Duchesne County, Box 270, Duchesne, UT (KTVX Ch. 4 Salt Lake City)—1-w, lat. 40° 12' 14", long. 110° 53' 29".

Fruitland—K12KZ, Duchesne County, Box 270, Duchesne, UT (KUTV Ch. 2 Salt Lake City)—1-w, lat. 40° 12' 14", long. 110° 53' 29".

Garden City—See K08JR, Laketown.

Garden City—See K10LM, Laketown.

Garden City—See K12MI, Laketown.

Garden City—See K38AL, Laketown.

Garden City & Laketown—K63BF, U. of Utah, 205 Talmage Bldg., Salt Lake City, UT 84112 (KUED Ch. 7 Salt Lake City)—100-w, lat. 41° 52' 57", long. 111° 16' 09".

Garfield County (rural)—K45BY, Garfield County, Courthouse Bldg., Panguitch, UT (KBYU-TV Ch. 11 Provo)—100-w, lat. 37° 45' 21", long. 111° 52' 27".

Garfield County (rural)—K59AK, Garfield County, Courthouse Bldg., Panguitch, UT (KUTV Ch. 2 Salt Lake City)—100-w, lat. 38° 32' 10", long. 112° 04' 19".

Garfield County (rural)—K61AH, Garfield County, Courthouse Bldg., Panguitch, UT (KTVX Ch. 4 Salt Lake City)—100-w, lat. 38° 32' 10", long. 112° 04' 19".

Garfield County (rural)—K63AG, Garfield County, Courthouse Bldg., Panguitch, UT (KSL-TV Ch. 5 Salt Lake City)—100-w, lat. 38° 32' 10", long. 112° 04' 19".

Garfield County (rural)—K67BT, Garfield County, Courthouse Bldg., Panguitch, UT (KSTU Ch. 13 Salt Lake City)—100-w, lat. 38° 32' 10", long. 112° 04' 19".

Garfield County (rural) & Kane County—K47AB, Lake Powell Antennavision Inc., Box 2503, Page, AZ (KSTU Ch. 13 Salt Lake City)—100-w, lat. 37° 45' 21", long. 111° 52' 27".

Garfield County (southeastern rural portion) & Kane County (northeastern portion)—K49AG, Lake Powell Antennavision Inc., Box 2503, Page, AZ (KSL-TV Ch. 5 Salt Lake City)—100-w, lat. 37° 45' 21", long. 110° 52' 27".

Garfield County (southeastern rural portion) & Kane County (northeastern portion)—K51AH, Lake Powell Antennavision Inc., Box 2503, Page, AZ (KTVX Ch. 4

Salt Lake City)—100-w, lat. 37° 45' 21", long. 110° 52' 27".

Garfield County (southeastern rural portion) & Kane County (northeastern portion)—K53AK, Lake Powell Antennavision Inc., Box 2503, Page, AZ (KUTV Ch. 2 Salt Lake City)—100-w, lat. 37° 45' 21", long. 110° 52' 27".

Garfield County rural area & Panguitch—K07JW, U. of Utah, 205 Talmage Bldg., Salt Lake City, UT 84112 (KUED Ch. 7 Salt Lake City)—5-w, lat. 37° 49' 19", long. 112° 27' 28".

Garrison, UT & Baker, NV—K07OH, Millard County School District, 60 S. Main, Fillmore, UT 84631 (KUED Ch. 7 Salt Lake City)—10-w, lat. 38° 56' 53", long. 114° 09' 05".

Garrison, UT & Baker, NV—K09NB, Millard County School District, 60 S. Main, Fillmore, UT 84631 (KUTV Ch. 2 Salt Lake City)—10-w, lat. 38° 56' 53", long. 114° 09' 05".

Garrison, UT & Baker, NV—K11NP, Millard County School District, 60 S. Main, Fillmore, UT 84631 (KTVX Ch. 4 Salt Lake City)—10-w, lat. 38° 56' 53", long. 114° 09' 05".

Garrison, UT & Baker, NV—K13OJ, Millard County School District, 60 S. Main, Fillmore, UT 84631 (KSL-TV Ch. 5 Salt Lake City)—10-w, lat. 38° 56' 53", long. 114° 09' 05".

Glen Canyon City, UT & Wahweap, AZ—K12JY, Cedar Mountain Communications, Box 184, Glen Canyon City, UT (KSL-TV Ch. 5 Salt Lake City)—1-w, lat. 37° 07' 27", long. 111° 41' 40".

Glendale—See K66CB, Overton, NV.

Glendale & Orderville—K07OY, Long Valley TV, Orderville, UT (KUED Ch. 7 Salt Lake City)—1-w, lat. 37° 16' 35", long. 112° 37' 35".

Green Lake—See K02HP, Dutch John.

Green Lake—See K04HN, Dutch John.

Green Lake—See K05FJ, Dutch John.

Green River—K02BU, Green River City TV, Box 356, Green River, UT (KUTV Ch. 2 Salt Lake City)—1-w, lat. 38° 58' 35", long. 110° 10' 56".

Green River—K04BR, Green River City TV, Box 356, Green River, UT (KTVX Ch. 4 Salt Lake City)—1-w, lat. 38° 58' 35", long. 110° 10' 56".

Green River—K05BK, Green River City TV, Box 356, Green River, UT (KSL-TV Ch. 5 Salt Lake City)—1-w, lat. 38° 58' 35", long. 110° 10' 56".

Green River—K07OV, Green River City TV, Box 356, Green River, UT (KUED Ch. 7 Salt Lake City)—10-w, lat. 39° 10' 58", long. 110° 36' 25".

Green River—K09CX, Green River City TV, Box 356, Green River, UT (KUTV Ch. 2 Salt Lake City)—10-w, lat. 39° 10' 58", long. 110° 36' 25".

Green River—K11DD, Green River City TV, Box 356, Green River, UT (KTVX Ch. 4 Salt Lake City)—10-w, lat. 39° 10' 58", long. 110° 36' 25".

Green River—K13DB, Green River City TV, Box 356, Green River, UT (KSL-TV Ch. 5 Salt Lake City)—10-w, lat. 39° 10' 58", long. 110° 36' 25".

Green River—K30AG, Green River City TV, Box 356, Green River, UT (KSTU Ch. 13 Salt Lake City)—20-w, lat. 39° 10' 58", long. 110° 36' 25".

Green River—K32AI, Green River City TV, Box 356, Green River, UT (KBYU-TV Ch. 11 Provo)—20-w, lat. 39° 10' 58", long. 110° 36' 25".

Gunlock & Santa Clara—K57BG, Washington County Television Dept., 48 North 400 East, St. George, UT (KBYU-TV Ch. 11 Provo)—100-w, lat. 37° 09' 30", long. 113° 53' 20".

Hamilton Fort—See K67AA, Beaver County.

Hamilton Fort—See K69EW, Beaver County.

Hamilton Fort—See K80CE, Beaver County.

Hamilton Fort, Milford, Minersville & Newcastle—K59BS, Fox TV Stations Inc., 5151 Wisconsin Ave. NW, Washington, DC 20016 (KSTU Ch. 13 Salt Lake City)—100-w, lat. 38° 30' 32", long. 113° 17' 21".

Hanksville—K07KM, County of Wayne, County Clerk, Loa, UT (KUED Ch. 7 Salt Lake City)—1-w, lat. 38° 22' 28", long. 110° 41' 51".

Hanksville—K09LC, County of Wayne, County Clerk, Loa, UT (KTVX Ch. 4 Salt Lake City)—1-w, lat. 38° 22' 28", long. 110° 41' 51".

Hanksville—K11LJ, County of Wayne, County Clerk, Loa, UT (KUTV Ch. 2 Salt Lake City)—1-w, lat. 38° 22' 28", long. 110° 41' 51".

Hanksville—K13LS, County of Wayne, County Clerk, Loa, UT (KSL-TV Ch. 5 Salt Lake City)—1-w, lat. 38° 22' 28", long. 110° 41' 51".

Hanksville—K66CC, County of Wayne, County Clerk, Loa, UT (KSTU Ch. 13 Salt Lake City)—1-w, lat. 38° 22' 28", long. 110° 41' 51".

Hanna & Tabiona—K07NV, Duchesne County, Box 270, Duchesne, UT (KTVX Ch. 4 Salt Lake City)—1-w, lat. 40° 23' 08", long. 110° 45' 28".

Hanna & Tabiona—K09MQ, Duchesne County, Box 270, Duchesne, UT (KUTV Ch. 2 Salt Lake City)—1-w, lat. 40° 23' 08", long. 110° 45' 28".

Hanna & Tabiona—K11ND, Duchesne County, Box 270, Duchesne, UT (KSL-TV Ch. 5 Salt Lake City)—1-w, lat. 40° 23' 08", long. 110° 45' 28".

Hatch—K09MO, Hatch Town TV, Town Clerk, Hatch, UT 84735 (KTVX Ch. 4 Salt Lake City)—1-w, lat. 37° 40' 37", long. 112° 22' 27".

Hatch—K11NA, Hatch Town TV, Town Clerk, Hatch, UT 84735 (KUTV Ch. 2 Salt Lake City)—1-w, lat. 37° 40' 37", long. 112° 22' 27".

Hatch—K13NT, Hatch Town TV, Town Clerk, Hatch, UT 84735 (KSL-TV Ch. 5 Salt Lake City)—1-w, lat. 37° 40' 37", long. 112° 22' 27".

***Hatch**—K54CN, Hatch Town TV, Town Clerk, Hatch, UT 84735 (KSTU Ch. 13 Salt Lake City)—1-w, lat. 37° 40' 37", long. 112° 22' 27".

Hatch—K56BP, U. of Utah, 205 Talmage Bldg., Salt Lake City, UT 84112 (KUED Ch. 7 Salt Lake City)—20-w, lat. 37° 40' 37", long. 112° 22' 27".

Heber—K56AE, U. of Utah, 205 Talmage Bldg., Salt Lake City, UT 84112 (KUED Ch. 7 Salt Lake City), lat. 40° 33' 36", long. 111° 28' 32".

Heber & Midway—K06HY, Wasatch County Commissioners, 180 South First East, Heber, UT (KSL-TV Ch. 5 Salt Lake City)—5-w, lat. 40° 33' 36", long. 111° 28' 32".

Heber & Midway—K09AM, Wasatch County Commissioners, 180 South First East, Heber, UT (KUTV Ch. 2 Salt Lake City)—5-w, lat. 40° 33' 36", long. 111° 28' 32".

Heber & Midway—K13AK, Wasatch County Commissioners, 180 South First East, Heber, UT (KTVX Ch. 4 Salt Lake City)—5-w, lat. 40° 33' 36", long. 111° 28' 32".

Helper—K07NS, Carbon County, Carbon County Courthouse, Price, UT (KUED Ch. 7 Salt Lake City)—1-w, lat. 39° 41' 06", long. 110° 50' 29".

Helper—K09BQ, Carbon County, Carbon County Courthouse, Price, UT (KSL-TV Ch. 5 Salt Lake City)—10-w, lat. 39° 41' 06", long. 110° 50' 29".

Helper—K11BV, Carbon County, Carbon County Courthouse, Price, UT (KUTV Ch. 2 Salt Lake City)—10-w, lat. 39° 41' 06", long. 110° 50' 29".

Helper—K13BZ, Carbon County, Carbon County Courthouse, Price, UT (KTVX Ch. 4 Salt Lake City)—10-w, lat. 39° 41' 06", long. 110° 50' 29".

Helper—K72CM, Carbon County, Carbon County Courthouse, Price, UT (KUED Ch. 7 Salt Lake City)—20-w, lat. 39° 41' 07", long. 110° 51' 40".

Henefer—K06IM, U. of Utah, 205 Talmage Bldg., Salt Lake City, UT 84112 (KUED Ch. 7 Salt Lake City), lat. 40° 58' 40", long. 111° 26' 08".

Henefer—See K08AS, Echo.

Henefer—See K10AY, Echo.

Henefer—See K12AY, Echo.

Henrieville—K08IT, Bryce Lions Club, Tropic, UT (KUTV Ch. 2 Salt Lake City)—1-w, lat. 37° 33' 19", long. 111° 59' 39".

Henrieville—K10KA, Bryce Lions Club, Tropic, UT (KTVX Ch. 4 Salt Lake City)—1-w, lat. 37° 33' 19", long. 111° 59' 39".

Henrieville—K12KQ, Bryce Lions Club, Tropic, UT (KSL-TV Ch. 5 Salt Lake City)—1-w, lat. 37° 33' 19", long. 111° 59' 39".

Henrieville—K18CV, U. of Utah, 205 Talmage Bldg., Salt Lake City, UT 84112 (KUED Ch. 7 Salt Lake City), lat. 37° 33' 19", long. 111° 59' 39".

Henrieville—K20BT, Henrieville Town, Town Clerk, Henrieville, UT 84736 (KSTU Ch. 13 Salt Lake City)—1-w, lat. 37° 33' 19", long. 111° 59' 39".

Hildale, UT & Cane Beds, AZ—K07SC, Washington County Television Dept., 48 North 400 East, St. George, UT (KUTV Ch. 2 Salt Lake City)—10-w, lat. 36° 54' 11", long. 113° 01' 58".

Hildale, UT & Cane Beds, AZ—K09SU, Washington County Television Dept., 48 North 400 East, St. George, UT (KTVX Ch. 4 Salt Lake City)—10-w, lat. 36° 54' 11", long. 113° 01' 58".

Hildale, UT & Cane Beds, AZ—K11QQ, Washington County Television Dept., 48 North 400 East, St. George, UT (KSL-TV Ch. 5 Salt Lake City)—10-w, lat. 36° 54' 11", long. 113° 01' 58".

Hildale, UT & Cane Beds, AZ—K13SR, Washington County Television Dept., 48 North 400 East, St. George, UT (KUED Ch. 7 Salt Lake City)—10-w, lat. 36° 54' 11", long. 113° 01' 58".

Holden & Scipio—K06DH, Millard County School District, 60 S. Main, Fillmore, UT 84631 (KUED Ch. 7 Salt Lake City)—1-w, lat. 39° 11' 54", long. 112° 08' 33".

Holden & Scipio—K08DP, Millard County School District, 60 S. Main, Fillmore, UT 84631 (KUTV Ch. 2 Salt Lake City)—10-w, lat. 39° 11' 54", long. 112° 08' 33".

Holden & Scipio—K10EB, Millard County School District, 60 S. Main, Fillmore, UT 84631 (KTVX Ch. 4 Salt Lake City)—10-w, lat. 39° 11' 54", long. 112° 08' 33".

Holden & Scipio—K12DH, Millard County School District, 60 S. Main, Fillmore, UT 84631 (KSL-TV Ch. 5 Salt Lake City)—10-w, lat. 39° 11' 54", long. 112° 08' 33".

Huntington—See K70AR, Castle Dale.

Huntington—See K74AQ, Castle Dale.

Huntington—See K78AA, Castle Dale.

Huntsville—See K08DI, Eden.

Huntsville—See K10DT, Eden.

Huntsville—See K52CS, Eden.

Huntsville—K55CS, U. of Utah, 205 Talmage Bldg., Salt Lake City, UT 84112 (KUED Ch. 7 Salt Lake City)—100-w, lat. 41° 20' 45", long. 111° 48' 50".

Hydro Jet Mining Site—K02IS, Plateau Resources Ltd., Box 200, Hanksville, UT (KUTV Ch. 2 Salt Lake City)—1-w, lat. 37° 57' 02", long. 110° 47' 46".

Hydro Jet Mining Site—K04JB, Plateau Resources Ltd., Box 200, Hanksville, UT (KTVX Ch. 4 Salt Lake City)—1-w, lat. 37° 57' 02", long. 110° 47' 46".

Hydro Jet Mining Site—K05GH, Plateau Resources Ltd., Box 200, Hanksville, UT (KSL-TV Ch. 5 Salt Lake City)—1-w, lat. 37° 57' 02", long. 110° 47' 46".

Hydro Jet Mining Site—K07OX, Plateau Resources Ltd., Box 200, Hanksville, UT (KUED Ch. 7 Salt Lake City)—1-w, lat. 37° 57' 02", long. 110° 47' 46".

Iron County rural areas—K61BM, Iron County, Box 429, Parowan, UT 84761 (KBYU-TV Ch. 11 Provo)—100-w, lat. 38° 30' 32", long. 113° 17' 21".

Iron Springs—See K04KJ, Cedar City.

Juab & Sanpete Counties (rural)—K49AO, U. of Utah, 205 Talmage Bldg., Salt Lake City, UT 84112 (KUED Ch. 7 Salt Lake City)—100-w, lat. 39° 29' 24", long. 111° 49' 06".

Juab County—See K47BD, Aurora.

Juab County—See K51BK, Aurora.

Juab County—See K53CF, Aurora.

Juab County—See K56BB, Aurora.

Junction—See K07JV, Circleville.

Kamas & Woodland—K48AE, Summit County, Courthouse, Coalville, UT (KUTV Ch. 2 Salt Lake City)—100-w, lat. 40° 37' 32", long. 111° 28' 50".

Kamas & Woodland—K50AC, Summit County, Courthouse, Coalville, UT (KTVX Ch. 4 Salt Lake City)—100-w, lat. 40° 37' 32", long. 111° 28' 50".

Kamas & Woodland—K52AE, Summit County, Courthouse, Coalville, UT (KSL-TV Ch. 5 Salt Lake City)—100-w, lat. 40° 37' 32", long. 111° 28' 50".

Kamas & Woodland—K54AE, Summit County, Courthouse, Coalville, UT (KUED Ch. 7 Salt Lake City)—100-w, lat. 40° 37' 32", long. 111° 28' 50".

Kanab—K02BI, Kanab Lions TV, Box 244, Kanab, UT (KUTV Ch. 2 Salt Lake City)—5-w, lat. 37° 03' 38", long. 112° 31' 13".

Kanab—K04CK, Kanab Lions TV, Box 244, Kanab, UT (KTVX Ch. 4 Salt Lake City)—1-w, lat. 37° 03' 38", long. 112° 31' 13". Requests CP for change to Ch. 32. BPTTV-910221JC.

Kanab—K05AX, Kanab Lions TV, Box 244, Kanab, UT (KSTU Ch. 13 Salt Lake City)—1-w, lat. 37° 03' 38", long. 112° 31' 13".

Kanab—K07ES, Kanab Lions TV, Box 244, Kanab, UT (KUED Ch. 7 Salt Lake City)—10-w, lat. 37° 03' 38", long. 112° 31' 13".

Kanab—K10ME, Kanab Lions TV, Box 244, Kanab, UT. Lat. 37° 03' 38", long. 112° 31' 13".

Kanarraville—K08CE, Iron County, Box 429, Parowan, UT 84761 (KUTV Ch. 2 Salt Lake City)—10-w, lat. 37° 29' 13", long. 113° 12' 18".

Kanarraville—K10CK, Iron County, Box 429, Parowan, UT 84761 (KTVX Ch. 4 Salt Lake City)—10-w, lat. 37° 29' 13", long. 113° 12' 18".

Kanarraville—K12CD, Iron County, Box 429, Parowan, UT 84761 (KSL-TV Ch. 5 Salt Lake City)—10-w, lat. 37° 29' 13", long. 113° 12' 18".

Kanarraville & New Harmony—K02KN, Iron County, Box 429, Parowan, UT 84761 (KUED Ch. 7 Salt Lake City)—10-w, lat. 37° 29' 13", long. 113° 12' 18".

Kanarraville & New Harmony—K06KO, Iron County, Box 429, Parowan, UT 84761 (KSTU Ch. 13 Salt Lake City)—10-w, lat. 37° 29' 13", long. 113° 12' 18".

Kane County—See K09NV, Alton.

Kane County—See K11OC, Alton.

Kane County—See K13OR, Alton.

Kane County—See K47AB, Garfield County.

Kane County—See K49AG, Garfield County.

Kane County—See K51AH, Garfield County.

Kane County—See K53AK, Garfield County.

Kane County—See K57AQ, Alton.

Kanosh—See K55BA, Fillmore.

Kanosh—See K58AJ, Fillmore.

Kanosh—See K61AM, Fillmore.

Kimball Junction—See K47AJ, Coalville.

Kimball Junction—See K49AR, Coalville.

Kimball Junction—See K51AR, Park City.

Kimball Junction—See K53BC, Park City.

Kimball Junction—See K55DK, Coalville.

Kingston—See K07JV, Circleville.

Koosharem—K03FF, Sevier County, Sevier County Clerk, Richfield, UT (KSTU Ch. 13 Salt Lake City)—1-w, lat. 38° 28' 36", long. 111° 48' 54".

Koosharem—K06IG, Sevier County, Sevier County Clerk, Richfield, UT (KUED Ch. 7 Salt Lake City)—1-w, lat. 38° 28' 36", long. 111° 48' 54".

Koosharem—K08CL, Sevier County, Sevier County Clerk, Richfield, UT (KUTV Ch. 2 Salt Lake City)—5-w, lat. 38° 28' 36", long. 111° 48' 54".

Koosharem—K10CU, Sevier County, Sevier County Clerk, Richfield, UT (KTVX Ch. 4 Salt Lake City)—5-w, lat. 38° 28' 36", long. 111° 48' 54".

Koosharem—K12CT, Sevier County, Sevier County Clerk, Richfield, UT (KSL-TV Ch. 5 Salt Lake City)—5-w, lat. 38° 28' 36", long. 111° 48' 54".

***La Sal**—K14BC, Arapahoe County TV Club, 18100 E. Berry Dr., Aurora, CO 80015 (WTBS Ch. 17 Atlanta, GA via satellite)—1000-w, lat. 38° 18' 10", long. 109° 17' 27".

Laketown—See K63BF, Garden City.

Laketown & Garden City—K38AL, Rich County, County Courthouse, Randolph, UT (KSTU Ch. 13 Salt Lake City)—100-w, lat. 41° 52' 57", long. 111° 16' 09".

Laketown & Garden City, UT & Paris & Montpelier, ID—K08JR, Bear Lake Valley TV Assn., Laketown, UT 84038 (KUTV Ch. 2 Salt Lake City)—10-w, lat. 41° 53' 05", long. 111° 16' 00".

Laketown & Garden City, UT & Paris & Montpelier, ID—K10LM, Bear Lake Valley TV Assn., Laketown, UT 84038 (KTVX Ch. 4 Salt Lake City)—10-w, lat. 41° 53' 05", long. 111° 16' 00".

Laketown & Garden City, UT & Paris & Montpelier, ID—K12MI, Bear Lake Valley TV Assn., Laketown, UT 84038 (KSL-TV Ch. 5 Salt Lake City)—10-w, lat. 41° 53' 05", long. 111° 16' 00".

Lapoint, Mountain Home & Roosevelt—K06DY, Uintah County, Uintah County Bldg., Vernal, UT (KUED Ch. 7 Salt Lake City)—10-w, lat. 40° 19' 27", long. 110° 09' 19".

Lapoint, Mountain Home & Roosevelt—K08CS, Uintah County, Uintah County Bldg., Vernal, UT (KSL-TV Ch. 5 Salt Lake City)—10-w, lat. 40° 19' 27", long. 110° 09' 19".

Lapoint, Mountain Home & Roosevelt—K10DD, Uintah County, Uintah County Bldg., Vernal, UT (KTVX Ch. 4 Salt Lake City)—10-w, lat. 40° 19' 27", long. 110° 09' 19".

Lapoint, Mountain Home & Roosevelt—K12FG, Uintah County, Uintah County Bldg., Vernal, UT (KUTV Ch. 2 Salt Lake City)—10-w, lat. 40° 19' 27", long. 110° 09' 19".

Leamington—K03DX, Millard County School District, 60 S. Main, Fillmore, UT 84631 (KSL-TV Ch. 5 Salt Lake City)—1-w, lat. 39° 31' 55", long. 112° 18' 47".

Leamington—K06IE, Millard County School District, 60 S. Main, Fillmore, UT 84631 (KUTV Ch. 2 Salt Lake City)—1-w, lat. 39° 31' 55", long. 112° 18' 47".

Leamington—K07LK, Millard County School District, 60 S. Main, Fillmore, UT 84631 (KTVX Ch. 4 Salt Lake City)—1-w, lat. 39° 31' 55", long. 112° 18' 47".

Leeds & Toquerville—K66BP, Washington County Television Dept., 48 North 400 East, St. George, UT (KBYU-TV Ch. 11 Provo)—100-w, lat. 37° 16' 21", long. 113° 16' 34".

Liberty—See K08DI, Eden.

Liberty—See K10DT, Eden.

Liberty—See K52CS, Eden.

Loa—See K03AU, Bicknell.

Loa—See K06BS, Bicknell.

Loa—See K07CT, Bicknell.

Logan—K12HT, Utah State U. of Agriculture & Applied Science, Radio & TV Dept., Logan, UT (KUED Ch. 7 Salt Lake City)—100-w, lat. 41° 33' 04", long. 111° 56' 08".

***Logan**—K18DL, American Television of Utah Inc., 5181 Amelia Earhart Dr., Salt Lake City, UT 84127 (KXIV Ch. 14 Salt Lake City)—1000-w, lat. 41° 33' 04", long. 111° 56' 10".

***Logan**—K53AP, Cache County Municipal Corp., 160 N. Main, Logan, UT (KSTU Ch. 13 Salt Lake City)—100-w, lat. 41° 33' 04", long. 111° 56' 08".

Logan—K55BM, Cache County Municipal Corp., 160 N. Main, Logan, UT (KUED Ch 7 Salt Lake City)—100-w, lat. 41° 33' 04", long. 111° 56' 08".

Logan—K57AX, Cache County Municipal Corp., 160 N. Main, Logan, UT (KTVX Ch. 4 Salt Lake City)—100-w, lat. 41° 33' 04", long. 111° 56' 08".

Logan—K59BC, Cache County Municipal Corp., 160 N. Main, Logan, UT (KSL-TV Ch. 5 Salt Lake City)—100-w, lat. 41° 33' 04", long. 111° 56' 08".

Logan—K61AT, Cache County Municipal Corp., 160 N. Main, Logan, UT (KUED Ch. 7 Salt Lake City)—100-w, lat. 41° 33' 04", long. 111° 56' 08".

Logan—K63EB, Cache County Municipal Corp., 160 N. Main, Logan, UT. Lat. 41° 33' 04", long. 111° 56' 08".

Logan—K70CU, Utah State U. of Agriculture & Applied Science, Radio & TV Dept., Logan, UT (KUTV Ch. 2 Salt Lake City)—100-w, lat. 41° 44' 27", long. 111° 48' 49".

Logan—K73BE, Utah State U. of Agriculture & Applied Science, Radio & TV Dept., Logan, UT (KTVX Ch. 4 Salt Lake City)—100-w, lat. 41° 44' 27", long. 111° 48' 49".

Logan—K76BN, Utah State U. of Agriculture & Applied Science, Radio & TV Dept., Logan, UT (KSL-TV Ch. 5 Salt Lake City)—100-w, lat. 41° 44' 27", long. 111° 48' 47".

Logan & Wellsville—K08BP, Russell Communications Corp., 31 South First West, Wellsville, UT (KUTV Ch. 2 Salt Lake City)—1-w, lat. 41° 36' 51", long. 111° 57' 45".

Logan & Wellsville—K10BX, Russell Communications Corp., 31 South First West, Wellsville, UT (KTVX Ch. 4 Salt Lake City)—1-w, lat. 41° 36' 51", long. 111° 57' 45".

Logan & Wellsville—K13AZ, Russell Communications Corp., 31 South First West, Wellsville, UT (KSL-TV Ch. 5 Salt Lake City)—1-w, lat. 41° 36' 51", long. 111° 57' 45".

Logandale—See K66CB, Overton, NV.

Long Valley Junction—K03CX, Long Valley TV, Orderville, UT (KSL-TV Ch. 5 Salt Lake City)—10-w, lat. 37° 30' 25", long. 112° 30' 37".

Long Valley Junction—K06FM, Long Valley TV, Orderville, UT (KTVX Ch. 4 Salt Lake City)—10-w, lat. 37° 30' 25", long. 112° 30' 37".

Long Valley Junction—K07HY, Long Valley TV, Orderville, UT (KUTV Ch. 2 Salt

Lake City)—5-w, lat. 37° 30' 25", long. 112° 30' 37".

Long Valley Junction—K69BG, U. of Utah, 205 Talmage Bldg., Salt Lake City, UT 84112 (KUED Ch. 7 Salt Lake City)—20-w, lat. 37° 30' 25", long. 112° 30' 37".

Lynndyl—See K62ED, Delta.

Lynndyl—See K68BQ, Delta.

Lynndyl—See K79AU, Delta.

Lynndyl & Oak City—K09EU, Millard County School District, 60 S. Main, Fillmore, UT 84631 (KUTV Ch. 2 Salt Lake City)—10-w, lat. 39° 21' 15", long. 112° 20' 30".

Lynndyl & Oak City—K11FA, Millard County School District, 60 S. Main, Fillmore, UT 84631 (KTVX Ch. 4 Salt Lake City)—10-w, lat. 39° 21' 15", long. 112° 20' 30".

Lynndyl & Oak City—K13ET, Millard County School District, 60 S. Main, Fillmore, UT 84631 (KSL-TV Ch. 5 Salt Lake City)—10-w, lat. 39° 21' 15", long. 112° 20' 30".

Mammoth—See K33DL, Eureka.

Mammoth—See K35CZ, Eureka.

Mammoth—See K39CR, Eureka.

Mammoth—See K43DA, Eureka.

Mammoth—See K45DD, Eureka.

Manila—See K02HP, Dutch John.

Manila—See K04HN, Dutch John.

Manila—See K05FJ, Dutch John.

Manila—See K09LZ, Dutch John.

Manti—See K09FM, Ephraim.

Manti—See K11FP, Ephraim.

Manti—See K13FF, Ephraim.

Manti—See K34AN, Ephraim.

Manti & Ephraim—K30AH, Sanpete County, 140 W. Main St., Mount Pleasant, UT (KSTU Ch. 13 Salt Lake City)—1-w, lat. 39° 12' 06", long. 111° 43' 39".

Manti & Ephraim—K32AJ, Sanpete County, 140 W. Main St., Mount Pleasant, UT (KBYU-TV Ch. 11 Provo)—1-w, lat. 39° 12' 06", long. 111° 43' 39".

Mantua—K08BK, Mantua City Corp., Mantua, UT (KUTV Ch. 2 Salt Lake City)—1-w, lat. 41° 30' 58", long. 111° 56' 53".

Mantua—K10BR, Mantua City Corp., Mantua, UT (KTVX Ch. 4 Salt Lake City)—1-w, lat. 41° 30' 58", long. 111° 56' 53".

Mantua—K13BV, Mantua City Corp., Mantua, UT (KSL-TV Ch. 5 Salt Lake City)—1-w, lat. 41° 30' 58", long. 111° 56' 53".

Marysvale—K02BQ, Piute County, Courthouse, 21 N. Main, Junction, UT 84740 (KUTV Ch. 2 Salt Lake City)—10-w, lat. 38° 30' 13", long. 112° 12' 41".

Marysvale—K04BO, Piute County, Courthouse, 21 N. Main, Junction, UT 84740 (KTVX Ch. 4 Salt Lake City)—10-w, lat. 38° 30' 13", long. 112° 12' 41".

Marysvale—K05BH, Piute County, Courthouse, 21 N. Main, Junction, UT 84740 (KSL-TV Ch. 5 Salt Lake City)—10-w, lat. 38° 30' 13", long. 112° 12' 41".

Marysvale—K32AL, U. of Utah, 205 Talmage Bldg., Salt Lake City, UT 84112 (KUED Ch. 7 Salt Lake City)—20-w, lat. 38° 30' 27", long. 112° 11' 50". Note: Licensed as LPTV.

Marysvale—K34AL, Piute County, Courthouse, 21 N. Main, Junction, UT 84740. Lat. 38° 30' 27", long. 112° 11' 50".

Mayfield—K07PE, Mayfield Town TV, Mayfield, UT (KUED Ch. 7 Salt Lake City)—20-w, lat. 39° 07' 01", long. 111° 43' 40".

Mayfield—K09JH, Mayfield Town TV, Mayfield, UT (KTVX Ch. 4 Salt Lake City)—1-w, lat. 39° 07' 01", long. 111° 43' 40".

Mayfield—K11JK, Mayfield Town TV, Mayfield, UT (KSL-TV Ch. 5 Salt Lake City)—1-w, lat. 39° 07' 01", long. 111° 43' 40".

Mayfield—K13JP, Mayfield Town TV, Mayfield, UT (KUTV Ch. 2 Salt Lake City)—1-w, lat. 39° 07' 01", long. 111° 43' 40".

Mayfield—K15CD, Mayfield Town TV, Mayfield, UT 84643 (KSTU Ch. 13 Salt Lake City)—1-w, lat. 39° 07' 01", long. 111° 43' 40".

Meadow—See K55BA, Fillmore.

Meadow—See K58AJ, Fillmore.

Meadow—See K61AM, Fillmore.

Midway—See K06HY, Heber.

Midway—See K09AM, Heber.

Midway—See K13AK, Heber.

Milford—K08AO, Milford Area TV Assn., Box 752, Milford, UT (KUTV Ch. 2 Salt Lake City)—1-w, lat. 38° 31' 09", long. 112° 47' 00".

Milford—K10AL, Milford Area TV Assn., Box 752, Milford, UT (KTVX Ch. 4 Salt Lake City)—1-w, lat. 38° 31' 09", long. 112° 47' 00".

Milford—K12AQ, Milford Area TV Assn., Box 752, Milford, UT (KSL-TV Ch. 5 Salt Lake City)—1-w, lat. 38° 31' 09", long. 112° 47' 00".

Milford—See K59BS, Hamilton Fort.

Milford—See K63BY, Beaver County.

Milford—See K80CE, Beaver County.

Milford & Beaver County (rural)—K16BO, U. of Utah, 205 Talmage Bldg., Salt Lake City, UT 84112 (KUED Ch. 7 Salt Lake City)—100-w, lat. 38° 31' 05", long. 113° 17' 03".

Milton, Morgan & Mountain Green—K08GA, Morgan County, 1116 Washington Blvd., Ogden, UT (KUTV Ch. 2 Salt Lake City)—10-w, lat. 41° 04' 11", long. 111° 39' 19".

Milton, Morgan & Mountain Green—K10FW, Morgan County, 1116 Washington Blvd., Ogden, UT (KTVX Ch. 4 Salt Lake City)—10-w, lat. 41° 04' 11", long. 111° 39' 19".

Milton, Morgan & Mountain Green—K12GI, Morgan County, 1116 Washington Blvd., Ogden, UT (KSL-TV Ch. 5 Salt Lake City)—10-w, lat. 41° 04' 11", long. 111° 39' 19".

Milton, Morgan & Mountain Green—K69AP, Morgan County, 1116 Washington Blvd., Ogden, UT (KUED Ch. 7 Salt Lake City)—100-w, lat. 41° 04' 11", long. 111° 39' 19".

Minersville—K02BY, Minersville TV Committee, Box 89, Minersville, UT (KUTV Ch. 2 Salt Lake City)—1-w, lat. 38° 21' 10", long. 113° 06' 40".

Minersville—K04BC, Minersville TV Committee, Box 89, Minersville, UT (KTVX Ch. 4 Salt Lake City)—1-w, lat. 38° 21' 10", long. 113° 06' 40".

Minersville—K05AT, Minersville TV Committee, Box 89, Minersville, UT (KSL-TV Ch. 5 Salt Lake City)—1-w, lat. 38° 21' 10", long. 113° 06' 40".

Minersville—See K59BS, Hamilton Fort.

***Moab**—K25CO, Withers Bcstg. Co. of Colorado, Box 1508, Mount Vernon, IL 62864 (KREX-TV Ch. 5 Grand Junction, CO)—100-w, lat. 38° 34' 26", long. 109° 32' 57".

Moapa—See K66CB, Overton, NV.

Moapa Valley—See K02FJ, Overton, NV.

Modena—See K02CL, Beryl Junction.

Modena—See K04CH, Beryl Junction.

Modena—See K06CQ, Beryl Junction.

Modena—K12OH, Iron County, Box 429, Parowan, UT 84761. Lat. 37° 43' 14", long. 113° 45' 29".

Modena & Beryl Junction—K09PY, Iron County, Box 429, Parowan, UT 84761 (KSTU Ch. 13 Salt Lake City)—10-w, lat. 37° 43' 14", long. 113° 45' 29".

Monroe—See K38AQ, Richfield.

Monroe—See K40AB, Elsinore.

Monroe—See K42AJ, Richfield.

Monticello—See K08DA, Blanding.

Monticello—See K10DQ, Blanding.

Monticello—See K13KC, Blanding.

Monticello—K30DC, Withers Bcstg. Co. of Colorado, Box 789, Grand Junction, CO 81502 (KREZ-TV Ch. 6 Durango, CO)—100-w, lat. 37° 51' 53", long. 109° 23' 11".

Monticello—See K36AK, Blanding.

Monticello—See K38AJ, Blanding.

Monticello—See K40AF, Blanding.

Monticello—See K42AD, Blanding.

Monticello—See K44AG, Blanding.

Monticello—See K46AF, Blanding.

Montoqua, Santa Clara & Veyo, UT & Littlefield, AZ—K04AZ, Washington County Television Dept., 48 North 400 East, St. George, UT (KTVX Ch. 4 Salt Lake City)—10-w, lat. 37° 09' 18", long. 113° 52' 48".

Morgan—See K08GA, Milton.

Morgan—See K10FW, Milton.

Morgan—See K12GI, Milton.

Morgan—See K69AP, Milton.

Morgan County—K62BM, Morgan County, 1116 Washington Blvd., Ogden, UT (KSTU Ch. 13 Salt Lake City)—100-w, lat. 41° 04' 11", long. 111° 39' 18".

Mount Pleasant—K08CC, Pleasant City, lat. 39° 32' 19", long. 111° 19' 55".

Mount Pleasant—K10CH, Pleasant City, lat. 39° 32' 19", long. 111° 19' 55".

Mount Pleasant—K12CC, Pleasant City, lat. 39° 32' 19", long. 111° 19' 55".

Mount Pleasant—K56BA, Sanpete County, 140 W. Main St., Mount Pleasant, UT (KUED Ch. 7 Salt Lake City)—100-w, lat. 39° 32' 19", long. 111° 19' 55".

Mountain Green—See K08GA, Milton.

Mountain Green—See K10FW, Milton.

Mountain Green—See K12GI, Milton.

Mountain Green—See K69AP, Milton.

Mountain Home—See K06DY, Lapoint.

Mountain Home—See K08CS, Lapoint.

Mountain Home—See K10DD, Lapoint.

Mountain Home—See K12FG, Lapoint.

Muddy Rivery—See K07IJ, Overton, NV.

Muddy Rivery—See K09IT, Overton, NV.

Muddy River—See K11JL, Overton, NV.

Muddy River—See K64CQ, Overton, NV.

Myton—See K57CK, Tabiona.

Myton—K65CL, Duchesne County, Box 270, Duchesne, UT (KBYU-TV Ch. 11 Provo)—100-w, lat. 40° 21' 45", long. 110° 47' 31".

Myton—K67CK, Duchesne County, Box 270, Duchesne, UT. Lat. 40° 21' 45", long. 110° 47' 31".

Myton & area—K61CF, Duchesne County, Box 270, Duchesne, UT (KUTV Ch. 2 Salt Lake City)—100-w, lat. 40° 21' 45", long. 110° 47' 31".

Myton & area—K63CB, Duchesne County, Box 270, Duchesne, UT (KTVX Ch. 4 Salt Lake City)—100-w, lat. 40° 21' 45", long. 110° 47' 31".

Myton & area—K69DE, Duchesne County, Box 270, Duchesne, UT (KSL-TV Ch. 5 Salt Lake City)—100-w, lat. 40° 21' 45", long. 110° 47' 31".

Nephi—K13IF, Bonneville Holding Co., Broadcast House, 5 Triad Center, Salt Lake City, UT 84180-1160 (KSL-TV Ch. 5 Salt Lake City)—1-w, lat. 39° 43' 33", long. 111° 49' 18".

New Harmony—See K02KN, Kanarraville.

New Harmony—See K06KO, Kanarraville.

Newcastle—See K59BS, Hamilton Fort.

Newcastle—See K67AA, Beaver County.

Newcastle—See K69EW, Beaver County.

Newcastle—See K80CE, Beaver County.

North Creek—See K07GY, Adamsville.

North Creek—See K09CS, Adamsville.

North Creek—See K11CX, Adamsville.

North Creek—See K13CV, Adamsville.

Oak City—See K09EU, Lynndyl.

Oak City—See K11FA, Lynndyl.

Oak City—See K13ET, Lynndyl.

Oak City—See K62ED, Delta.

Oak City—See K68BQ, Delta.

Oak City—See K79AU, Delta.

Oakley & Peoa—K08IE, Summit County, Courthouse, Coalville, UT (KUTV Ch. 2 Salt Lake City)—10-w, lat. 40° 43' 21", long. 111° 21' 49".

Oakley & Peoa—K10JB, Summit County, Courthouse, Coalville, UT (KTVX Ch. 4 Salt Lake City)—10-w, lat. 40° 43' 21", long. 111° 21' 49".

Oakley & Peoa—K12JM, Summit County, Courthouse, Coalville, UT (KSL-TV Ch. 5 Salt Lake City)—10-w, lat. 40° 43' 21", long. 111° 21' 49".

Oakley & Peoa—K69AR, Summit County, Courthouse, Coalville, UT (KUED Ch. 7 Salt Lake City)—100-w, lat. 40° 43' 21", long. 111° 21' 49".

Orangeville—K57CG, Emery County, Box 593, Castle Dale, UT (KSTU Ch. 13 Salt Lake City)—100-w, lat. 39° 12' 36", long. 111° 08' 30". Requests CP for change to Ch. 58. BPTT-910429BT.

Orangeville—K62BL, Emery County, Box 593, Castle Dale, UT (KBYU-TV Ch. 11 Provo)—100-w, lat. 39° 12' 36", long. 111° 08' 30".

Orangeville—See K70AR, Castle Dale.

Orangeville—See K74AQ, Castle Dale.

Orangeville—See K78AA, Castle Dale.

Orangeville & rural Emery County—K60BU, U. of Utah, 205 Talmage Bldg., Salt Lake City, UT 84112 (KUED Ch. 7 Salt Lake City)—100-w, lat. 39° 13' 40", long. 111° 08' 46".

Orderville—K02EN, Long Valley TV, Orderville, UT (KUTV Ch. 2 Salt Lake City)—1-w, lat. 37° 16' 35", long. 112° 37' 35".

Orderville—K04EK, Long Valley TV, Orderville, UT (KTVX Ch. 4 Salt Lake City)—1-w, lat. 37° 16' 35", long. 112° 37' 35".

Orderville—K05DU, Long Valley TV, Orderville, UT (KSL-TV Ch. 5 Salt Lake City)—1-w, lat. 37° 16' 35", long. 112° 37' 35".

Orderville—See K07OY, Glendale.

Orderville—K16BT, Orderville City, Box 36, Orderville, UT 84758 (KSTU Ch. 13 Salt Lake City)—10-w, lat. 37° 16' 35", long. 112° 37' 35".

Orderville—K30CP, Orderville City, Box 36, Orderville, UT 84758 (KSTU Ch. 13 Salt Lake City)—10-w, lat. 37° 22' 26", long. 112° 35' 07".

Orderville—K51CH, Orderville City, Box 36, Orderville, UT 84758. 10-w, lat. 37° 30' 25", long. 112° 30' 37".

Panguitch—K02BN, Panguitch City Corp., 55 S. Main, Panguitch, UT 84759 (KUTV Ch. 2 Salt Lake City)—5-w, lat. 37° 49' 19", long. 112° 27' 28".

Panguitch—K04AU, Panguitch City Corp., 55 S. Main, Panguitch, UT 84759 (KTVX Ch. 4 Salt Lake City)—1-w, lat. 37° 49' 19", long. 112° 27' 28".

Panguitch—K05BB, Panguitch City Corp., 55 S. Main, Panguitch, UT 84759 (KSL-TV Ch. 5 Salt Lake City)—1-w, lat. 37° 49' 19", long. 112° 27' 28".

Panguitch—See K07JW, Garfield County.

Panguitch—K12OI, Panguitch City Corp., 55 S. Main, Panguitch, UT 84759 (KBYU-TV Ch. 11 Provo)—10-w, lat. 37° 49' 19", long. 112° 27' 28".

Panguitch & rural area—K10LV, Panguitch City Corp., 55 S. Main, Panguitch, UT 84759 (KSTU Ch. 13 Salt Lake City)—10-w, lat. 37° 49' 19", long. 112° 27' 28".

Park City—K07LU, Summit County, Courthouse, Coalville, UT (KUED Ch. 7 Salt Lake City)—1-w, lat. 40° 38' 26", long. 111° 29' 22".

Park City—K09CI, Community Wireless of Park City Inc., 1372 427 Main St., Park City, UT (KUTV Ch. 2 Salt Lake City)—1-w, lat. 40° 38' 26", long. 111° 29' 22".

Park City—K11CO, Community Wireless of Park City Inc., 1372 427 Main St., Park City, UT (KTVX Ch. 4 Salt Lake City)—1-w, lat. 40° 38' 26", long. 111° 29' 22".

Park City—K13CN, Bonneville International Corp., 145 Social Hall Ave., Salt Lake City, UT (KSL-TV Ch. 5 Salt Lake City)—1-w, lat. 40° 38' 26", long. 111° 29' 22".

Park City—K25DL, U. of Utah, 205 Talmage Bldg., Salt Lake City, UT 84112 (KULC Ch. 9 Ogden)—100-w, lat. 40° 40' 59", long. 111° 31' 22".

***Park City**—K33DM, American Television of Utah Inc., 5181 Amelia Earhart Dr., Salt Lake City, UT 84127 (KXIV Ch. 14 Salt Lake City)—100-w, lat. 40° 40' 59", long. 111° 31' 22".

Park City—See K47AJ, Coalville.

Park City—See K49AR, Coalville.

Park City—See K55DK, Coalville.

***Park City, Snyderville & Kimball Junction**—K51AR, Summit County, Courthouse, Coalville, UT (KSL-TV Ch. 5 Salt Lake City)—100-w, lat. 40° 40' 59", long. 111° 31' 22".

***Park City, Snyderville & Kimball Junction**—K53BC, Summit County, Courthouse, Coalville, UT (KUED Ch. 7 Salt Lake City)—100-w, lat. 40° 40' 59", long. 111° 31' 22".

Parowan—K03AR, Iron County, Box 429, Parowan, UT 84761 (KUTV Ch. 2 Salt Lake City)—10-w, lat. 37° 50' 31", long. 112° 58' 26".

Parowan—K08CD, Iron County, Box 429, Parowan, UT 84761 (KTVX Ch. 4 Salt Lake City)—10-w, lat. 38° 09' 29", long. 112° 38' 13".

Parowan—K10CJ, Iron County, Box 429, Parowan, UT 84761 (KSL-TV Ch. 5 Salt Lake City)—10-w, lat. 37° 50' 31", long. 112° 58' 26".

Parowan—K12FL, Iron County School District, Box 879, Cedar City, UT (KUED Ch. 7 Salt Lake City)—10-w, lat. 38° 09' 29", long. 112° 38' 13".

***Parowan**—K32AG, Iron County,4761 (KUTV Ch. 2 Salt Lake City)—100-w, lat. 37° 50' 32", long. 112° 58' 27".

Parowan—K34AG, Iron County, Box 429, Parowan, UT 84761 (KTVX Ch. 4 Salt Lake City)—100-w, lat. 37° 50' 32", long. 112° 58' 27".

Parowan—K36AI, Iron County, Box 429, Parowan, UT 84761 (KSL-TV Ch. 5 Salt Lake City)—100-w, lat. 37° 50' 32", long. 112° 58' 27".

Parowan—K38CM, Iron County, Box 429, Parowan, UT 84761 (KUED Ch. 7 Salt Lake City)—100-w, lat. 37° 50' 32", long. 112° 58' 10".

Parowan—K40CH, Iron County, Box 429, Parowan, UT 84761 (KBYU-TV Ch. 11 Provo)—100-w, lat. 37° 50' 32", long. 112° 58' 27".

***Parowan**—K44AF, Iron County, Box 429, Parowan, UT 84761 (KUED Ch. 7 Salt Lake City)—100-w, lat. 37° 50' 32", long. 112° 58' 27".

Parowan, Summit & Enoch—K42AF, Iron County, Box 429, Parowan, UT 84761 (KSTU Ch. 13 Salt Lake City)—100-w, lat. 37° 50' 32", long. 112° 58' 27".

***Payson & Santaquin**—K23AC, Reed R. & Verylyn M. Ekins III, Box 188, Payson, UT (KUTV Ch. 2 Salt Lake City)—100-w, lat. 40° 01' 28", long. 111° 42' 54".

***Payson & Santaquin**—K36AG, Reed R. & Verylyn M. Ekins III, Box 188, Payson, UT (KTVX Ch. 4 Salt Lake City)—100-w, lat. 40° 01' 28", long. 111° 42' 54".

***Payson & Santaquin**—K42AH, Reed R. & Verylyn M. Ekins III, Box 188, Payson, UT (KSL-TV Ch. 5 Salt Lake City)—100-w, lat. 40° 01' 28", long. 111° 42' 54".

***Payson & Santaquin**—K48AR, Reed R. & Verylyn M. Ekins III, Box 188, Payson, UT (KUED Ch. 7 Salt Lake City)—100-w, lat. 40° 01' 28", long. 111° 42' 54".

***Payson & Santaquin**—K54AR, Reed R. & Verylyn M. Ekins III, Box 188, Payson, UT (KBYU-TV Ch. 11 Provo)—100-w, lat. 40° 01' 28", long. 111° 42' 54".

***Payson & Santaquin**—K84BP, Reed R. & Verylyn M. Ekins III, Box 188, Payson, UT (KSTU Ch. 13 Salt Lake City)—100-w, lat. 40° 01' 28", long. 111° 42' 54".

Peoa—See K08IE, Oakley.

Peoa—See K10JB, Oakley.

Peoa—See K12JM, Oakley.

***Peoa**—K27DH, Summit County, Courthouse, Coalville, UT. 20-w, lat. 40° 43' 21", long. 111° 21' 49".

Peoa—See K69AR, Oakley.

Pine Valley—See K08EN, Central.

Pine Valley—K11OO, Washington County Television Dept., 48 North 400 East, St. George, UT (KTVX Ch. 4 Salt Lake City)—10-w, lat. 37° 30' 46", long. 113° 39' 14".

Pine Valley—See K55CH, Enterprise.

Price—See K06DR, Emery County.

Price—See K08AU, Emery County.

Price—See K10AZ, Emery County.

Price—See K12AZ, Emery County (rural).

***Price**—K18DF, U. of Utah, 205 Talmage Bldg., Salt Lake City, UT 84112 (KULC Ch. 9 Ogden)—100-w, lat. 39° 31' 49", long. 111° 03' 03".

***Price**—K35CK, Fox TV Stations Inc., 5151 Wisconsin Ave. NW, Washington, DC 20016 (KSTU Ch. 13 Salt Lake City)—100-w, lat. 39° 31' 49", long. 111° 03' 03".

Price—See K68AX, Carbon County.

Randolph & farm area north—K09BA, Rich County, County Courthouse, Randolph, UT (KTVX Ch. 4 Salt Lake City)—1-w, lat. 41° 39' 54", long. 111° 05' 55".

Randolph & farm area north—K11BF, Rich County, County Courthouse, Randolph, UT (KSL-TV Ch. 5 Salt Lake City)—1-w, lat. 41° 39' 54", long. 111° 05' 55".

Randolph & farm area north—K13QJ, Rich County, County Courthouse, Randolph, UT (KUTV Ch. 2 Salt Lake City)—10-w, lat. 41° 39' 54", long. 111° 05' 55".

Randolph & Woodruff—K47AI, Rich County, County Courthouse, Randolph, UT (KUTV Ch. 2 Salt Lake City)—100-w, lat. 41° 37' 31", long. 111° 07' 23".

Randolph & Woodruff—K49AP, Rich County, County Courthouse, Randolph, UT (KTVX Ch. 4 Salt Lake City)—100-w, lat. 41° 37' 31", long. 111° 07' 23".

Randolph & Woodruff—K51AP, Rich County, County Courthouse, Randolph, UT. Lat. 41° 37' 31", long. 111° 07' 23".

Randolph & Woodruff—K53AX, Rich County, County Courthouse, Randolph, UT (KSTU Ch. 13 Salt Lake City)—100-w, lat. 41° 37' 31", long. 111° 07' 23".

Randolph & Woodruff—K55BS, U. of Utah, 205 Talmage Bldg., Salt Lake City, UT 84112 (KUED Ch. 7 Salt Lake City)—100-w, lat. 41° 37' 31", long. 111° 07' 23".

Redmond—See K62BP, Salina.

Redmond—See K68DI, Salina.

Redmond & Salina—K64BC, Sevier County, Sevier County Clerk, Richfield, UT (KUED Ch. 7 Salt Lake City)—10-w, lat. 38° 52' 37", long. 111° 52' 30".

Redmond & Salina—K66BK, Sevier County, Sevier County Clerk, Richfield, UT (KSTU Ch. 13 Salt Lake City)—10-w, lat. 38° 52' 37", long. 111° 52' 30".

Redwash—See K07CY, Bonanza.

Redwash—See K09CY, Bonanza.

Redwash—See K11DF, Bonanza.

Redwash—See K13HF, Bonanza.

Richfield—See K03AS, Elsinore.

Richfield—See K06BQ, Elsinore.

Richfield—See K07CQ, Elsinore.

Richfield—K36CB, U. of Utah, 205 Talmage Bldg., Salt Lake City, UT 84112 (KULC Ch. 9 Ogden)—100-w, lat. 38° 38' 04", long. 112° 03' 33".

Richfield—See K40AB, Elsinore.

Richfield, Monroe & Elsinore area—K38AQ, Sevier County, Sevier County Clerk, Richfield, UT (KBYU-TV Ch. 11 Provo)—100-w, lat. 38° 38' 04", long. 112° 03' 33".

Richfield, Monroe & rural Sevier County—K42AJ, U. of Utah, 205 Talmage Bldg., Salt Lake City, UT 84112 (KUED Ch. 7 Salt Lake City)—100-w, lat. 38° 38' 04", long. 112° 03' 33".

Rockville—K04BB, Washington County Television Dept., 48 North 400 East, St. George, UT (KTVX Ch. 4 Salt Lake City)—10-w, lat. 37° 09' 00", long. 113° 01' 48".

Rockville—K05AR, Washington County Television Dept., 48 North 400 East, St. George, UT (KSL-TV Ch. 5 Salt Lake City)—10-w, lat. 37° 09' 00", long. 113° 01' 48".

Rockville—K07PX, Washington County Television Dept., 48 North 400 East, St. George, UT (KVBC Ch. 3 Las Vegas, NV)—10-w, lat. 37° 09' 00", long. 113° 01' 48".

Rockville—K09CD, Washington County Television Dept., 48 North 400 East, St. George, UT (KUTV Ch. 2 Salt Lake City)—10-w, lat. 37° 09' 00", long. 113° 01' 48".

Rockville—K60BI, Washington County Television Dept., 48 North 400 East, St. George, UT (KBYU-TV Ch. 11 Provo)—100-w, lat. 37° 09' 00", long. 113° 01' 48".

Roosevelt—See K06DY, Lapoint.

Roosevelt—See K08CS, Lapoint.

Roosevelt—See K10DD, Lapoint.

Roosevelt—See K12FG, Lapoint.

Roosevelt—K53BB, Duchesne County, Box 270, Duchesne, UT (KBYU-TV Ch. 11 Provo)—100-w, lat. 40° 19' 27", long. 110° 09' 19".

Roosevelt—K55DG, Duchesne County, Box 270, Duchesne, UT (KSTU Ch. 13 Salt Lake City)—1-w, lat. 40° 19' 27", long. 110° 09' 19".

St. George—K02AV, Washington County Television Dept., 48 North 400 East, St. George, UT (KVBC Ch. 3 Las Vegas, NV)—10-w, lat. 37° 04' 18", long. 113° 32' 34".

St. George—K08BN, Washington County Television Dept., 48 North 400 East, St. George, UT (KSL-TV Ch. 5 Salt Lake City)—10-w, lat. 37° 04' 18", long. 113° 32' 34".

St. George—K11JE, Washington County Television Dept., 48 North 400 East, St. George, UT (KVBC Ch. 3 Las Vegas, NV)—10-w, lat. 37° 04' 18", long. 113° 32' 34".

St. George—K13CA, Washington County Television Dept., 48 North 400 East, St. George, UT (KTVX Ch. 4 Salt Lake City)—10-w, lat. 37° 04' 18", long. 113° 32' 34".

***St. George**—K14IH, U. of Utah, 205 Talmage Bldg., Salt Lake City, UT 84112. 100-w, lat. 37° 03' 49", long. 113° 34' 20". Requests modification of CP for change to Ch. 51. BMPTT-910601JL.

***St. George**—K24CY, American Television of Utah Inc., 5181 Amelia Earhart Dr., Salt Lake City, UT 84127 (KXIV Ch. 14 Salt Lake City)—100-w, lat. 37° 03' 50", long. 113° 34' 19".

St. George—K53BD, Washington County Television Dept., 48 North 400 East, St. George, UT (KUED Ch. 7 Salt Lake City)—100-w, lat. 37° 03' 49", long. 113° 34' 20".

St. George—K69CT, Washington County Television Dept., 48 North 400 East, St. George, UT (KBYU-TV Ch. 11 Provo)—100-w, lat. 37° 03' 49", long. 113° 34' 20".

Salina—See K64BC, Redmond.

Salina—See K66BK, Redmond.

Salina & Redmond—K62BP, Sevier County, Sevier County Clerk, Richfield, UT 84701 (KBYU-TV Ch. 11 Provo)—10-w, lat. 38° 52' 37", long. 111° 52' 30".

Salina & Redmond—K68DI, Sevier County, Sevier County Clerk, Richfield, UT 84701 (KULC Ch. 9 Ogden)—10-w, lat. 38° 52' 37", long. 111° 52' 30".

Salina & Sigurd—K08CM, Sevier County, Sevier County Clerk, Richfield, UT (KUTV Ch. 2 Salt Lake City)—10-w, lat. 38° 52' 37", long. 111° 52' 30".

Salina & Sigurd—K10CT, Sevier County, Sevier County Clerk, Richfield, UT (KTVX Ch. 4 Salt Lake City)—10-w, lat. 38° 52' 37", long. 111° 52' 30".

Salina & Sigurd—K12CJ, Sevier County, Sevier County Clerk, Richfield, UT (KSL-TV Ch. 5 Salt Lake City)—10-w, lat. 38° 52' 37", long. 111° 52' 30".

***Salt Lake City**—K67DV, Channel America LPTV Holdings Inc., 24 W. 57th St., Suite 804, New York, NY 10019 (KUSK Ch. 7 Prescott-Phoenix, AZ via satellite)—100-w, lat. 40° 46' 10", long. 111° 53' 00". Note: Licensed as LPTV.

Salt Lake North Beach—K13HI, Bonneville Holding Co., Broadcast House, 5 Triad Center, Salt Lake City, UT 84180-1160 (KSL-TV Ch. 5 Salt Lake City)—1-w, lat. 40° 46' 09", long. 111° 53' 23".

Samak—K07US, Summit County, Courthouse, Coalville, UT. 1-w, lat. 40° 37' 56", long. 111° 15' 30".

Samak—K09VF, Summit County, Courthouse, Coalville, UT. 1-w, lat. 40° 37' 56", long. 111° 15' 30".

Samak—K11SX, Summit County, Courthouse, Coalville, UT. Lat. 40° 37' 56", long. 111° 15' 30".

Samak—K13VT, Summit County, Courthouse, Coalville, UT. 1-w, lat. 40° 37' 56", long. 111° 15' 30".

Sanpete County—See K49AO, Juab County.

Santa Clara—See K04AZ, Montoqua.

Santa Clara—K06AY, Washington County Television Dept., 48 North 400 East, St. George, UT. Lat. 37° 09' 18", long. 113° 52' 48". Requests CP for change to Ch. 18. BPTT-910419IB.

Santa Clara—K43CC, Fox TV Stations Inc., 5151 Wisconsin Ave. NW, Washington, DC 20016 (KSTU Ch. 13 Salt Lake City)—100-w, lat. 37° 09' 30", long. 113° 53' 20".

Santa Clara—K49AS, Washington County Television Dept., 48 North 400 East, St. George, UT. Lat. 37° 09' 30", long. 113° 53' 20".

Santa Clara & Washington, UT & Littlefield, AZ—K41AG, Washington County Television Dept., 48 North 400 East, St. George, UT (KVBC Ch. 3 Las Vegas, NV)—100-w, lat. 37° 09' 30", long. 113° 53' 20".

Santaquin—See K23AC, Payson.

Santaquin—See K36AG, Payson.

Santaquin—See K42AH, Payson.

Santaquin—See K48AR, Payson.

Santaquin—See K54AR, Payson.

Santaquin—See K64BP, Payson.

Scipio—See K06DH, Holden.

Scipio—See K08DP, Holden.

Scipio—See K10EB, Holden.

Scipio—See K12DH, Holden.

Scofield—K08CF, Carbon County, Carbon County Courthouse, Price, UT (KUTV Ch. 2 Salt Lake City)—1-w, lat. 39° 42' 40", long. 111° 09' 20".

Scofield—K10CL, Carbon County, Carbon County Courthouse, Price, UT (KTVX Ch. 4 Salt Lake City)—1-w, lat. 39° 42' 40", long. 111° 09' 20".

Scofield—K12CE, Carbon County, Carbon County Courthouse, Price, UT (KSL-TV Ch. 5 Salt Lake City)—1-w, lat. 39° 42' 40", long. 111° 09' 20".

Sevier—See K03AS, Elsinore.

Sevier—See K06BQ, Elsinore.

Sevier—See K07CQ, Elsinore.

Sevier County (rural)—See K42AJ, Richfield.

Sigurd—See K08CM, Salina.

Sigurd—See K10CT, Salina.

Sigurd—See K12CJ, Salina.

***Silver Fork**—K13PT, Big Cottonwood Canyon Assn., Star Rte., Brighton, UT (KSL-TV Ch. 5 Salt Lake City)—1-w, lat. 40° 37' 52", long. 111° 36' 27".

Snyderville—See K47AJ, Coalville.

Snyderville—See K49AR, Coalville.

Snyderville—See K51AR, Park City.

Snyderville—See K53BC, Park City.

Snyderville—See K55DK, Coalville.

Spring Glen—See K06DR, Emery County.

Spring Glen—See K08AU, Emery County.

Spring Glen—See K10AZ, Emery County.

Spring Glen—See K12AZ, Emery County (rural).

Spring Glen—K64AA, KUTV Inc., 2185 South 3600 West, Salt Lake City, UT 84119 (KUTV Ch. 2 Salt Lake City)—100-w, lat. 39° 45' 22", long. 110° 59' 26".

Spring Glen—See K66AA, Duchesne County.

Strawberry River—See K08CT, Duchesne City.

Strawberry River—See K10DE, Duchesne City.

Strawberry River—See K12DL, Duchesne City.

Summit—See K42AF, Parowan.

Summit County—K59AF, Summit County, Courthouse, Coalville, UT (KUTV Ch. 2 Salt Lake City)—100-w, lat. 40° 51' 18", long. 111° 28' 44".

Summit County—K61AB, Summit County, Courthouse, Coalville, UT (KTVX Ch. 4 Salt Lake City)—100-w, lat. 40° 51' 18", long. 111° 28' 44".

Summit County—K63AC, Summit County, Courthouse, Coalville, UT (KSL-TV Ch. 5 Salt Lake City)—100-w, lat. 40° 51' 18", long. 111° 28' 44".

Summit County—K65AD, U. of Utah, 205 Talmage Bldg., Salt Lake City, UT 84112 (KUED Ch. 7 Salt Lake City)—100-w, lat. 40° 51' 18", long. 111° 28' 44".

Summit County (rural)—K55BO, U. of Utah, 205 Talmage Bldg., Salt Lake Cit, UT 84112 (KUED Ch. 7 Salt Lake City), lat. 37° 45' 21", long. 110° 52' 27".

Summit County (rural areas)—K22DM, U. of Utah, 205 Talmage Bldg., Salt Lake City, UT 84112 (KULC Ch. 9 Ogden)—100-w, lat. 40° 51' 18", long. 111° 28' 44".

Summit County (rural areas)—K43AA, Summit County, Courthouse, Coalville, UT (KSTU Ch. 13 Salt Lake City)—100-w, lat. 40° 51' 18", long. 111° 28' 44".

Tabiona—See K07NV, Hanna.

Tabiona—See K09MQ, Hanna.

Tabiona—See K11ND, Hanna.

Tabiona & Myton—K57CK, U. of Utah, 205 Talmage Bldg., Salt Lake City, UT 84112 (KUED Ch. 7 Salt Lake City)—100-w, lat. 40° 21' 45", long. 110° 47' 31".

Teasdale—See K42AE, Bicknell.

Teasdale & Torrey—K02BO, County of Wayne, County Clerk, Loa, UT (KUTV Ch. 2 Salt Lake City)—5-w, lat. 38° 17' 00", long. 111° 30' 37".

Teasdale & Torrey—K04BN, County of Wayne, County Clerk, Loa, UT (KTVX Ch. 4 Salt Lake City)—5-w, lat. 38° 17' 00", long. 111° 30' 37".

Teasdale & Torrey—K05BG, County of Wayne, County Clerk, Loa, UT (KSL-TV Ch. 5 Salt Lake City)—5-w, lat. 38° 17' 00", long. 111° 30' 37".

Thompson—K10BS, Thompson TV Assn., Thompson, UT (KREX-TV Ch. 5 Grand Junction, CO)—1-w, lat. 38° 59' 16", long. 109° 41' 25".

Tooele—K22DE, U. of Utah, 205 Talmage Bldg., Salt Lake City, UT 84112 (KUED Ch. 7 Salt Lake City), lat. 40° 39' 33", long. 112° 12' 08".

Toquerville—K03AL, Washington County Television Dept., 48 North 400 East, St. George, UT (KVBC Ch. 3 Las Vegas, NV)—1-w, lat. 37° 16' 21", long. 113° 16' 34".

Toquerville—K05CP, Washington County Television Dept., 48 North 400 East, St. George, UT (KUED Ch. 7 Salt Lake City)—1-w, lat. 37° 16' 21", long. 113° 16' 34".

Toquerville—K07CG, Washington County Television Dept., 48 North 400 East, St. George, UT (KLAS-TV Ch. 8 Las Vegas, NV)—1-w, lat. 37° 16' 21", long. 113° 16' 34".

Toquerville—K09KP, Washington County Television Dept., 48 North 400 East, St. George, UT (KVBC Ch. 3 Las Vegas, NV)—10-w, lat. 37° 17' 22", long. 113° 16' 30".

Toquerville—K12BQ, Washington County Television Dept., 48 North 400 East, St. George, UT (KTNV Ch. 13 Las Vegas, NV)—1-w, lat. 37° 16' 21", long. 113° 16' 34".

Toquerville—See K66BP, Leeds.

Torrey—See K02BO, Teasdale.

Torrey—See K04BN, Teasdale.

Torrey—See K05BG, Teasdale.

Torrey—K40AH, U. of Utah, 205 Talmage Bldg., Salt Lake City, UT 84112 (KUED Ch. 7 Salt Lake City)—100-w, lat. 38° 16' 42", long. 111° 30' 34".

Torrey—See K42AE, Bicknell.

Tropic—See K02IF, Cannonville.

Tropic—See K04IN, Cannonville.

Tropic—See K05FY, Cannonville.

Tropic—K29BZ, Tropic City, City Clerk, Tropic, UT 84776 (KSTU Ch. 13 Salt Lake City)—10-w, lat. 37° 42' 46", long. 112° 04' 37".

Vernal—See K07CY, Bonanza.

Vernal—See K09CY, Bonanza.

Vernal—See K11DF, Bonanza.

Vernal—See K13HF, Bonanza.

Vernal & Bonanza—K49AT, Uintah County, Uintah County Bldg., Vernal, UT (KBYU-TV Ch. 11 Provo)—100-w, lat. 40° 21' 01", long. 109° 09' 49".

Vernal & Bonanza—K51AO, Uintah County, Uintah County Bldg., Vernal, UT (KSTU Ch. 13 Salt Lake City)—1-w, lat. 40° 21' 01", long. 109° 09' 49".

Veyo—See K04AZ, Montoqua.

Virgin—K02AW, Washington County Television Dept., 48 North 400 East, St. George, UT (KUTV Ch. 2 Salt Lake City)—10-w, lat. 37° 13' 24", long 113° 12' 40".

Virgin—K08BO, Washington County Television Dept., 48 North 400 East, St. George, UT (KSL-TV Ch. 5 Salt Lake City)—10-w, lat. 37° 13' 24", long. 113° 12' 40".

Virgin—K11OP, Washington County Television Dept., 48 North 400 East, St. George, UT (KVBC Ch. 3 Las Vegas, NV)—10-w, lat. 37° 13' 24", long. 113° 12' 40".

Virgin—K13QK, Washington County Television Dept., 48 North 400 East, St. George, UT (KTVX Ch. 4 Salt Lake City)—10-w, lat. 37° 13' 24", long. 113° 12' 40".

Virgin—K62BR, U. of Utah, 205 Talmage Bldg., Salt Lake City, UT 84112 (KUED Ch. 7 Salt Lake City)—20-w, lat. 37° 13' 45", long. 113° 13' 45".

Virgin—K64BE, Washington County Television Dept., 48 North 400 East, St. George, UT (KBYU-TV Ch. 11 Provo)—100-w, lat. 37° 13' 24", long. 113° 12' 40".

Wanship—K06JH, Summit County, Courthouse, Coalville, UT (KUTV Ch. 2 Salt Lake City)—100-w, lat. 40° 48' 31", long. 111° 23' 41".

Wanship—K08JE, Summit County, Courthouse, Coalville, UT (KTVX Ch. 4 Salt Lake City)—100-w, lat. 40° 48' 31", long. 111° 23' 41".

Wanship—K10KO, Summit County, Courthouse, Coalville, UT (KSL-TV Ch. 5 Salt Lake City)—100-w, lat. 40° 48' 31", long. 111° 23' 41".

Wanship—K12LC, Summit County, Courthouse, Coalville, UT (KUED Ch. 7 Salt Lake City)—100-w, lat. 40° 48' 31", long. 111° 23' 41".

Washington—See K41AG, Santa Clara.

Washington & Washington County (rural)—K47AK, U. of Utah, 205 Talmage Bldg., Salt Lake City, UT 84112 (KUED Ch. 7 Salt Lake City)—100-w, lat. 37° 09' 15", long. 113° 51' 32".

***Washington County**—K21CI, U. of Utah, 205 Talmage Bldg., Salt Lake City, UT 84112 (KULC Ch. 9 Ogden)—100-w, lat. 37° 09' 15", long. 113° 53' 00".

Washington County—See K47AK, Washington.

Wayne County (rural)—K09CU, County of Wayne, County Clerk, Loa, UT (KTVX Ch. 4 Salt Lake City)—5-w, lat. 38° 28' 20", long. 111° 48' 29".

Wayne County (rural)—K11DB, County of Wayne, County Clerk, Loa, UT (KUTV Ch. 2 Salt Lake City)—10-w, lat. 38° 28' 20", long. 111° 48' 29".

Wayne County (rural)—K13CY, County of Wayne, County Clerk, Loa, UT (KSL-TV Ch. 5 Salt Lake City)—10-w, lat. 38° 28' 20", long. 111° 48' 29".

Wayne County (rural)—K65AL, U. of Utah, 205 Talmage Bldg., Salt Lake City, UT 84112 (KUED Ch. 7 Salt Lake City)—100-w, lat. 38° 32' 10", long. 112° 04' 19".

Wellsville—See K08BP, Logan.

Wellsville—See K10BX, Logan.

Wellsville—See K13AZ, Logan.

***Wellsville**—K15DF, Arapahoe County TV Club, 18100 E. Berry Dr., Aurora, CO 80015 (WTBS Ch. 17 Atlanta, GA via satellite)—1000-w, lat. 41° 42' 48", long. 111° 59' 07".

Wendover—K08EI, Wendover City, Wendover, UT (KUTV Ch. 2 Salt Lake City)—1-w, lat. 40° 44' 31", long. 114° 02' 06".

Wendover—K10ES, Wendover City, Wendover, UT (KTVX Ch. 4 Salt Lake City)—1-w, lat. 40° 44' 31", long. 114° 02' 06".

Wendover—K12EB, Wendover City, Wendover, UT (KSL-TV Ch. 5 Salt Lake City)—1-w, lat. 40° 44' 31", long. 114° 02' 06".

Wendover—K57BE, Wendover City, Wendover, UT (KUED Ch. 7 Salt Lake City)—20-w, lat. 40° 44' 31", long. 114° 02' 06".

West Millard County—See K60EK, Delta.

West Millard County—See K72AQ, Delta.

Woodland—K46CT, Summit County, Courthouse, Coalville, UT (KSTU Ch. 13 Salt Lake City)—100-w, lat. 40° 34' 00", long. 111° 14' 30".

Woodland—See K48AE, Kamas.

Woodland—See K50AC, Kamas.

Woodland—See K52AE, Kamas.

Woodland—See K54AE, Kamas.

Woodruff—K08BV, Woodruff City TV, Woodruff, UT (KTVX Ch. 4 Salt Lake City)—1-w, lat. 41° 30' 47", long. 111° 05' 40".

Woodruff—K10CD, Woodruff City TV, Woodruff, UT (KUTV Ch. 2 Salt Lake City)—1-w, lat. 41° 30' 47", long. 111° 05' 40".

Woodruff—K12BX, Woodruff City TV, Woodruff, UT (KSL-TV Ch. 5 Salt Lake City)—1-w, lat. 41° 30' 47", long. 111° 05' 40".

Woodruff—See K47AI, Randolph.

Woodruff—See K49AP, Randolph.

Woodruff—See K51AP, Randolph.

Woodruff—See K53AX, Randolph.

Woodruff—See K55BS, Randolph.

Vermont

Bellows Falls—W62AT, Mt. Mansfield Television Inc., Box 608, Burlington, VT 05402 (WCAX-TV Ch. 3 Burlington)—100-w, lat. 43° 26' 17", long. 72° 27' 08".

Bennington—See W51AE, Adams, MA.

Bennington, Dorset & Manchester—W36AX, Vermont ETV Inc., 88 Ethan Allan Ave., Colchester, VT 05446 (WVTA Ch. 41 Windsor)—100-w, lat. 43° 09' 57", long. 73° 06' 57".

Bennington, Manchester, Manchester Center & Manchester Depot—W69AD, Mt. Mansfield Television Inc., Box 608, Burlington, VT 05402 (WCAX-TV Ch. 3 Burlington)—100-w, lat. 43° 10' 00", long. 73° 06' 58".

***Brattleboro**—W69AP, Mt. Mansfield Television Inc., Box 608, Burlington, VT 05402 (WCAX-TV Ch. 3 Burlington)—100-w, lat. 42° 51' 20", long. 72° 32' 20".

***Burlington**—W39AS, Full Gospel Business Men's Fellowship International-Vermont Chapter, 45 Poirier Place, Burlington, VT 05401. 100-w, lat. 44° 21' 52", long. 72° 55' 53".

Dorset—See W36AX, Bennington.

Dover & Wilmington—W76AJ, Vermont ETV Inc., 88 Ethan Allan Ave., Colchester, VT 05446 (WVTA Ch. 41 Windsor)—100-w, lat. 42° 51' 03", long. 72° 48' 13".

Manchester—See W36AX, Bennington.

Manchester—See W69AD, Bennington.

Manchester Center—See W69AD, Bennington.

Manchester Depot—See W69AD, Bennington.

Newport—W61AE, Citadel Communications Co. Ltd., 100 Market Square, Burlington, VT 05401 (WVNY Ch. 22 Burlington, VT-Plattsburgh, NY)—1-w, lat. 44° 55' 28", long. 72° 31' 30".

North Bennington & Pownal—W53AS, Vermont ETV Inc., 88 Ethan Allan Ave., Colchester, VT 05446 (WETK Ch. 33 Burlington)—100-w, lat. 42° 51' 47", long. 73° 13' 56".

Pownal—See W53AS, North Bennington.

***Rutland**—W38BJ, WNNE-TV Inc., Box 1310, White River Junction, VT 05001 (WNNE-TV Ch. 31 Hartford, VT-Hanover, NH), lat. 43° 39' 32", long. 73° 07' 25".

Rutland—W63AD, Citadel Communications Co. Ltd., 100 Market Square, Burlington, VT 05401 (WVNY Ch. 22 Burlington, VT-Plattsburgh, NY)—100-w, lat. 43° 38' 23", long. 72° 50' 10".

Rutland—W69AR, Mt. Mansfield Television Inc., Box 608, Burlington, VT 05402 (WCAX-TV Ch. 3 Burlington)—100-w, lat. 43° 34' 04", long. 73° 00' 32".

Rutland & West Rutland—W07AG, Viacom Bcstg. Inc., Box 4035, Albany, NY 12204 (WNYT Ch. 13 Albany-Troy, NY)—1-w, lat. 43° 34' 58", long. 73° 00' 50".

West Rutland—See W07AG, Rutland.

White River Junction—See W65AM, Lebanon, NH.

Wilmington—See W76AJ, Dover.

Windsor—W10AA, Windsor Area Jaycees Inc., Windsor, VT (WCAX-TV Ch. 3 Burlington)—1-w, lat. 43° 31' 41", long. 72° 22' 37".

Windsor—W13AB, Windsor Area Jaycees Inc., Windsor, VT (WMTW-TV Ch. 8 Portland-Poland Spring, ME)—1-w, lat. 43° 31' 41", long. 72° 22' 37".

Virginia

Abingdon—W60AG, Holston Valley Bcstg. Corp., Box WKPT, Kingsport, TN 37662 (WKPT-TV Ch. 19 Kingsport-Johnson City, TN-Bristol, VA)—1-w, lat. 36° 49' 15", long. 82° 04' 40".

Albemarle County rural area & Charlottesville—W74AJ, Albemarle County School Board, County Office Bldg., 401 McIntyre Rd., Charlottesville, VA 22901 (WCVE-TV Ch. 23 Richmond)—100-w, lat. 37° 59' 10", long. 78° 28' 54".

Albemarle County rural area & Charlottesville—W76AG, Central Virginia Educational TV Corp., Box 3237, 23 Sesame St., Richmond, VA 23235 (WCVW Ch. 57 Richmond)—100-w, lat. 37° 59' 10", long. 78° 28' 54".

Amherst—W80AN, Blue Ridge ETV Assn., Box 13246, Roanoke, VA 24032 (WBRA-TV Ch. 15 Roanoke)—100-w, lat. 37° 34' 15", long. 79° 11' 15".

Appomattox—W04CI, Paul H. Passink, Box 7U, Rte. 2, Concord, VA 24538. Lat. 37° 17' 10", long. 75° 05' 30".

Arlington & vicinity—W48AW, Los Cerezos Television Co., 12222 Appaloosa Dr., Phoenix, AZ 85044 (WNVT Ch. 53 Goldvein)—1000-w, lat. 38° 53' 44", long. 77° 08' 04".

Austinville—See W03AJ, Wytheville.

Bergton & Criders—W07BL, County of Rockingham, 2 S. Main St., Harrisonburg, VA (WVIR-TV Ch. 29 Charlottesville)—10-w, lat. 38° 43' 32", long. 79° 00' 32".

***Bergton & Criders**—W09BC, County of Rockingham, 2 S. Main St., Harrisonburg, VA (WRC-TV Ch. 4 Washington, DC)—10-w, lat. 38° 49' 16", long. 78° 57' 52".

Bergton & Criders—W11AZ, County of Rockingham, 2 S. Main St., Harrisonburg, VA (WUSA Ch. 9 Washington, DC)—10-w, lat. 38° 43' 32", long. 78° 00' 32".

Bergton & Criders—W13BB, County of Rockingham, 2 S. Main St., Harrisonburg, VA (WTTG Ch. 5 Washington, DC)—10-w, lat. 38° 43' 32", long. 79° 00' 32".

Big Stone Gap, East Stone Gap, Little Stone Gap & Little Italy Bottom—W07BC, Roy H. Park Bcstg. of Tri-Cities Inc., Box 1130, 338 E. Main St., Johnson City, TN 37601 (WJHL-TV Ch. 11 Johnson City, TN-Bristol-Kingsport, VA)—1-w, lat. 36° 50' 27", long. 82° 44' 16".

Bland—W69AK, Blue Ridge ETV Assn., Box 13246, Roanoke, VA 24032 (WBRA-TV Ch. 15 Roanoke)—100-w, lat. 37° 05' 48", long. 81° 07' 24".

Castlewood—W57AI, Russell County Board of Supervisors, Box 1208, Lebanon, VA (WKPT-TV Ch. 19 Kingsport-Johnson City, TN-Bristol, VA)—100-w, lat. 36° 56' 23", long. 82° 13' 55".

Castlewood—W59AL, Russell County Board of Supervisors, Box 1208, Lebanon, VA (WJHL-TV Ch. 11 Johnson City, TN-Bristol, VA-Kingsport, TN)—100-w, lat. 36° 56' 23", long. 82° 13' 55".

***Castlewood**—W64AQ, Russell County Board of Supervisors, Box 1208, Lebanon, VA (WCYB-TV Ch. 5 Bristol, VA-Kingsport-Johnson City, TN)—100-w, lat. 36° 52' 23", long. 82° 13' 55".

Charlottesville—W19BB, Shenandoah Valley Educational TV Corp., 298 Port Republic Rd., Harrisonburg, VA 22801 (WVPT Ch. 51 Staunton)—100-w, lat. 37° 58' 58", long. 78° 29' 00".

Charlottesville—W64AO, Benedek Bcstg. of Virginia Inc., Box TV3, Harrisonburg, VA 22801-0030 (WHSV-TV Ch. 3 Harrisonburg)—1000-w, lat. 37° 59' 03", long. 78° 28' 52".

Charlottesville—See W74AJ, Albemarle County.

Charlottesville—See W76AG, Albemarle County.

Chase City, Mecklenburg County (rural) & South Hill—W77AE, Central Virginia Educational TV Corp., Box 3237, 23 Sesame St., Richmond, VA 23235 (WCVE-TV Ch. 23 Richmond)—100-w, lat. 36° 48' 18", long. 78° 20' 38".

Chase City, Mecklenburg County (rural) & South Hill—W79AT, Central Virginia Educational TV Corp., Box 3237, 23 Sesame St., Richmond, VA 23235 (WCVW Ch. 57 Richmond)—100-w, lat. 36° 46' 18", long. 78° 20' 38".

Cobbs Creek—W74AU, Central Virginia Educational TV Corp., Box 3237, 23 Sesame St., Richmond, VA 23235 (WCVE-TV Ch. 23 Richmond)—100-w, lat. 37° 30' 15", long. 76° 23' 56".

Cobbs Creek—W76AN, Central Virginia Educational TV Corp., Box 3237, 23 Sesame St., Richmond, VA 23235 (WCVW Ch. 57 Richmond)—100-w, lat. 37° 30' 15", long. 76° 23' 56".

Craddockville—See W25AA, Onancock.

Craddockville—See W41AC, Onancock.

Craddockville—See W44AD, Onancock.

Craddockville—W52AB, County of Accomack, Accomac, VA (WHRO-TV Ch. 15 Hampton-Norfolk)—100-w, lat. 37° 36' 11", long. 75° 50' 33".

Craddockville—W58AK, County of Accomack, Accomac, VA (WTKR-TV Ch. 3 Norfolk)—100-w, lat. 37° 36' 11", long. 75° 50' 33".

Craddockville—See W60AL, Onancock.

Craddockville—W63AM, County of Accomack, Accomac, VA (WAVY-TV Ch. 10 Portsmouth-Norfolk-Newport News)—100-w, lat. 37° 36' 11", long. 75° 50' 33".

Craddockville—See W68BH, Onancock.

Criders—See W07BL, Bergton.

Criders—See W09BC, Bergton.

Criders—See W11AZ, Bergton.

Criders—See W13BB, Bergton.

Culpeper, Madison & Ruckersville—W49AV, Shenandoah Valley Educational TV Corp., 298 Port Republic Rd., Harrisonburg, VA 22801 (WVPT Ch. 51 Staunton)—1000-w, lat. 38° 28' 43", long. 78° 24' 58".

Danville—W66BI, Central Virginia Educational TV Corp., Box 3237, 23 Sesame St., Richmond, VA 23235 (WCVE-TV Ch. 23 Richmond)—1000-w, lat. 36° 44' 28", long. 79° 23' 05".

Danville—W81AG, Central Virginia Educational TV Corp., Box 3237, 23 Sesame St., Richmond, VA 23235. Lat. 36° 44' 28", long. 79° 23' 05".

Danville—W83AJ, Central Virginia Educational TV Corp., Box 3237, 23 Sesame St., Richmond, VA 23235 (WCVW Ch. 57 Richmond)—100-w, lat. 36° 44' 28", long. 79° 23' 05".

Dickinsonville—W63AK, Russell County Board of Supervisors, Box 1208, Lebanon, VA (WKPT-TV Ch. 19 Kingsport-Johnson City, TN-Bristol, VA)—100-w, lat. 36° 50' 57", long. 82° 11' 03".

Dickinsonville—W65AR, Russell County Board of Supervisors, Box 1208, Lebanon, VA (WJHL-TV Ch. 11 Johnson City, TN-Bristol-Kingsport, VA)—100-w, lat. 36° 50' 57", long. 82° 11' 03".

***Dickinsonville**—W67AT, Russell County Board of Supervisors, Box 1208, Lebanon, VA (WCYB-TV Ch. 5 Bristol, VA-Kingsport-Johnson City, TN)— 100-w, lat. 36° 50' 57", long. 82° 11' 03".

Driver—W68BI, Channel America LPTV Holdings Inc., 24 W. 57th St., Suite 804, New York, NY 10019 (KTBN-TV Ch. 40 Santa Ana-Los Angeles, CA via satellite)—1000-w, lat. 36° 50' 40", long. 76° 18' 58".

Drockett—See W03AJ, Wytheville.

East Stone Gap—See W07BC, Big Stone Gap.

Fort Chiswell—See W03AJ, Wytheville.

***Fredericksburg**—W42AV, Greater Washington Educational TV Assn. Inc., Box 2626, Washington, DC 20013 (WETA-TV Ch. 26 Washington, DC)— 436-w, lat. 38° 26' 45", long. 77° 31' 49".

Front Royal—W28AL, Channel 10 Television, Box 10, 123 E. Court St., Woodstock, VA 22664 (W10AZ Ch. 10 Woodstock)—100-w, lat. 39° 11' 12", long. 78° 09' 06". Note: Licensed as LPTV.

Front Royal, Strasburg & Winchester—W42AC, Shenandoah Valley Educational TV Corp., 298 Port Republic Rd., Harrisonburg, VA 22801 (WVPT Ch. 51 Staunton)—1000-w, lat. 38° 57' 38", long. 78° 20' 00".

Galax—W74AP, Blue Ridge ETV Assn., Box 13246, Roanoke, VA 24032 (WBRA-TV Ch. 15 Roanoke)—100-w, lat. 36° 33' 35", long. 80° 49' 24".

Garden City & Sugar Loaf areas—W67AB, Blue Ridge ETV Assn., Box 13246, Roanoke, VA 24032 (WBRA-TV Ch. 15 Roanoke)—100-w, lat. 37° 15' 01", long. 79° 56' 00".

Garden City, Hidden Valley, South Salem & Sugar Loaf—W02AE, Park Communications Inc., Church Ave. at 3rd St., Roanoke, VA 24011 (WSLS-TV Ch. 10 Roanoke)—1-w, lat. 37° 15' 01", long. 79° 56' 00".

Garden City, Hidden Valley, South Salem & Sugar Loaf—W04AG, WDBJ Television Inc., Box 7, Roanoke, VA 24022-0007 (WDBJ Ch. 7 Roanoke)—1-w, lat. 37° 15' 01", long. 79° 56' 00".

Gate City & Weber City—W07BK, Holston Valley Bcstg. Corp., Box WKPT, Kingsport, TN 37662 (WKPT-TV Ch. 19 Kingsport-Johnson City, TN-Bristol, VA)— 1-w, lat. 36° 38' 29", long. 82° 32' 39".

Halifax & South Boston—W71AH, Central Virginia Educational TV Corp., Box 3237, 23 Sesame St., Richmond, VA 23235 (WCVE-TV Ch. 23 Richmond)—100-w, lat. 36° 45' 25", long. 78° 58' 29".

Halifax & South Boston—W73AJ, Central Virginia Educational TV Corp., Box 3237, 23 Sesame St., Richmond, VA 23235 (WCVW Ch. 57 Richmond)—100-w, lat. 36° 45' 25", long. 78° 58' 29".

Harrisonburg—W12CE, Withers Bcstg. Co. of Colorado, Box 1508, Mount Vernon, IL 62864 (WDTV Ch. 5 Clarksburg-Weston, WV)—10-w, lat. 38° 28' 16", long. 78° 52' 57".

Harrisonburg—See W16AA, Rockingham County.

Harrisonburg—See W18AA, Rockingham County.

Harrisonburg—W24AZ, Channel 10 Television, Box 10, 123 E. Court St., Woodstock, VA 22664 (W10AZ Ch. 10 Woodstock)—100-w, lat. 38° 51' 33", long. 78° 48' 19".

Harrisonburg—See W27AD, Rockingham County.

Harrisonburg—See W46AE, Rockingham County.

Harrisonburg & central Rockingham County—W21AC, County of Rockingham, 2 S. Main St., Harrisonburg, VA (WHSV-TV Ch. 3 Harrisonburg)—100-w, lat. 38° 36' 31", long. 78° 54' 07".

Harrisonburg & central Rockingham County—W39AD, County of Rockingham, 2 S. Main St., Harrisonburg, VA (WUSA Ch. 9 Washington, DC)—100-w, lat. 38° 36' 31", long. 78° 54' 07".

***Harrisonburg & Rockingham County**—W48AD, County of Rockingham, 2 S. Main St., Harrisonburg, VA (WRC-TV Ch. 4 Washington, DC)—100-w, lat. 38° 36' 31", long. 78° 54' 07".

Heathsville—W79AX, Central Virginia Educational TV Corp., Box 3237, 23 Sesame St., Richmond, VA 23235 (WCVE-TV Ch. 23 Richmond)—100-w, lat. 37° 54' 55", long. 76° 28' 58".

Heathsville—W81AL, Central Virginia Educational TV Corp., Box 3237, 23 Sesame St., Richmond, VA 23235 (WCVW Ch. 57 Richmond)—100-w, lat. 37° 54' 55", long. 76° 28' 58".

Hidden Valley—See W02AE, Garden City.

Hidden Valley—See W04AG, Garden City.

Honaker—W51AD, Russell County Board of Supervisors, Box 1208, Lebanon, VA (WJHL-TV Ch. 11 Johnson City, TN-Bristol, VA-Kingsport, TN)—100-w, lat. 37° 03' 08", long. 82° 02' 09".

***Honaker**—W53AB, Russell County Board of Supervisors, Box 1208, Lebanon, VA (WCYB-TV Ch. 5 Bristol, VA-Kingsport-Johnson City, TN)—100-w, lat. 37° 03' 08", long. 82° 02' 09".

Honaker—W55AK, Russell County Board of Supervisors, Box 1208, Lebanon, VA (WKPT-TV Ch. 19 Kingsport-Johnson City, TN-Bristol, VA)—100-w, lat. 37° 03' 08", long. 82° 02' 09".

Jackson Ferry—See W03AJ, Wytheville.

Little Italy Bottom—See W07BC, Big Stone Gap.

Little Stone Gap—See W07BC, Big Stone Gap.

Lovingston—W70AP, Central Virginia Educational TV Corp., Box 3237, 23 Sesame St., Richmond, VA 23235 (WCVE-TV Ch. 23 Richmond)—100-w, lat. 37° 47' 52", long. 78° 54' 02".

Lovingston—W75AI, Central Virginia Educational TV Corp., Box 3237, 23 Sesame St., Richmond, VA 23235 (WCVW Ch. 57 Richmond)—20-w, lat. 37° 47' 52", long. 78° 54' 02".

Luray—W38AV, Shenandoah Valley Educational TV Corp., 298 Port Republic Rd., Harrisonburg, VA 22801 (WVPT Ch. 51 Staunton)—100-w, lat. 38° 36' 05", long. 78° 37' 57".

Lynchburg—W02CC, Paul H. Passink, Box 7U, Rte. 2, Concord, VA 24538. Lat. 37° 17' 10", long. 79° 05' 30".

***Lynchburg**—W32BA, Trinity Bcstg. Network Inc., 2442 Michelle Rd., Tustin, CA 92680. Lat. 37° 28' 05", long. 79° 22' 32". Requests modification of CP for change to lat. 37° 28' 13", long. 79° 22' 34". BMPTT-910503A8.

Madison—See W49AV, Culpepper.

Marion—W13AR, Roy H. Park Bcstg. of Tri-Cities Inc., Box 1130, 338 E. Main St., Johnson City, TN 37601 (WJHL-TV Ch. 11 Johnson City, TN-Bristol, VA-Kingsport, TN)—1-w, lat. 36° 54' 06", long. 81° 32' 34".

Max Meadows—See W03AJ, Wytheville.

Mecklenburg County—See W77AE, Chase City.

Mecklenburg County—See W79AT, Chase City.

***Monterey**—W08CW, Shenandoah Valley Educational TV Corp., 298 Port Republic Rd., Harrisonburg, VA 22801 (WVPT Ch. 51 Staunton)—10-w, lat. 38° 20' 39", long. 79° 35' 47".

New Market—W56AE, Board of Supervisors of Shenandoah County, Box 452, County Courthouse, West Court St., Woodstock, VA (WRC-TV Ch. 4 Washington, DC)—100-w, lat. 38° 36' 05", long. 78° 37' 57".

New Market—W59AC, Board of Supervisors of Shenandoah County, Box 452, County Courthouse, West Court St., Woodstock, VA (WUSA Ch. 9 Washington, DC)—100-w, lat. 38° 36' 05", long. 78° 37' 57".

New Market—W61AB, Board of Supervisors of Shenandoah County, Box 452, County Courthouse, West Court St., Woodstock, VA (WTTG Ch. 5 Washington, DC)—100-w, lat. 38° 36' 05", long. 78° 37' 57".

Oak Grove—W73AS, Central Virginia Educational TV Corp., Box 3237, 23 Sesame St., Richmond, VA 23235 (WCVE-TV Ch. 23 Richmond)—100-w, lat. 38° 09' 55", long. 77° 00' 03".

Oak Grove—W75AP, Central Virginia Educational TV Corp., Box 3237, 23 Sesame St., Richmond, VA 23235 (WCVW Ch. 57 Richmond)—100-w, lat. 38° 09' 55", long. 77° 00' 03".

Onancock & Craddockville—W25AA, County of Accomack, Craddockville, VA (WHRD-TV Ch. 15 Hampton-Norfolk)—1000-w, lat. 37° 50' 27", long. 75° 34' 21".

Onancock & Craddockville—W41AC, County of Accomack, Craddockville, VA (WAVY-TV Ch. 10 Portsmouth-Norfolk-Newport News)—1000-w, lat. 37° 50' 27", long. 75° 34' 21".

Onancock & Craddockville—W44AD, County of Accomack, Craddockville, VA (WTKR-TV Ch. 3 Norfolk)—1000-w, lat. 37° 50' 27", long. 75° 34' 21".

Onancock & Craddockville—W60AL, County of Accomack, Craddockville, VA (WVEC-TV Ch. 13 Hampton-Norfolk)—1000-w, lat. 37° 50' 27", long. 75° 34' 21".

Onancock & Craddockville—W68BH, County of Accomack, Craddockville, VA (WVEC-TV Ch. 13 Hampton-Norfolk)—1000-w, lat. 37° 36' 11", long. 75° 50' 33".

Patrick County (portions) & Stuart—W67AE, Blue Ridge ETV Assn., Box 13246, Roanoke, VA 24032 (WBRA-TV Ch. 15 Roanoke)—100-w, lat. 36° 43' 00", long. 80° 19' 00".

Pennington Gap—W04BL, Holston Valley Bcstg. Corp., Box WKPT, Kingsport, TN 37662 (WKPT-TV Ch. 19 Kingsport-Johnson City, TN-Bristol, VA)— 10-w, lat. 36° 45' 00", long. 83° 01' 37".

Pennington Gap—W07AC, Multimedia WBIR Inc., Box 2760, Greenville, SC 29602 (WBIR-TV Ch. 10 Knoxville, TN)—10-w, lat. 36° 44' 48", long. 83° 02' 21".

Roanoke—W05AA, Westfield News Advertiser Inc., 800 17th St. NW, Suite 301, Washington, DC 20006 (WSET-TV Ch. 13 Lynchburg)—1-w, lat. 37° 13' 56", long. 80° 02' 51".

Rocklish Valley—W39AK, Central Virginia Educational TV Corp., Box 3237, 23 Sesame St., Richmond, VA 23235 (WCVE-TV Ch. 23 Richmond)—10-w, lat. 37° 54' 20", long. 78° 55' 54".

Rockingham County—See W21AC, Harrisonburg.

Rockingham County—See W39AD, Harrisonburg.

Rockingham County—See W48AD, Harrisonburg.

Rockingham County (central)—W33AC, County of Rockingham, 2 S. Main St., Harrisonburg, VA. Lat. 38° 36' 31", long. 78° 54' 07".

Rockingham County & Harrisonburg—W16AA, County of Rockingham, 2 S. Main St., Harrisonburg, VA (WVIR-TV Ch. 29 Charlottesville)—1-w, lat. 38° 23' 34", long. 78° 46' 13".

Rockingham County & Harrisonburg—W18AA, County of Rockingham, 2 S. Main St., Harrisonburg, VA (WUSA Ch. 9 Washington, DC)—100-w, lat. 38° 23' 34", long. 78° 46' 13".

***Rockingham County & Harrisonburg**—W27AD, County of Rockingham, 2 S. Main St., Harrisonburg, VA (WUSA Ch. 9 Washington, DC)—100-w, lat. 38° 26' 44", long. 78° 44' 01".

Rockingham County & Harrisonburg—W46AE, County of Rockingham, 2 S. Main St., Harrisonburg, VA (WTTG Ch. 5 Washington, DC)—100-w, lat. 38° 23' 34", long. 78° 46' 13".

Ruckersville—See W49AV, Culpepper.

Rural Retreat—See W03AJ, Wytheville.

Rustburg—W60BM, Central Virginia Educational TV Corp., Box 3237, 23 Sesame St., Richmond, VA 23235 (WCVE-TV Ch. 23 Richmond)—1000-w, lat. 37° 17' 07", long. 79° 05' 25".

Rustburg—W78AG, Central Virginia Educational TV Corp., Box 3237, 23 Sesame St., Richmond, VA 23235 (WCVW Ch. 57 Richmond)—100-w, lat. 37° 17' 07", long. 79° 05' 25".

South Boston—See W71AH, Halifax.

South Boston—See W73AJ, Halifax.

South Hill—See W77AE, Chase City.

South Hill—See W79AT, Chase City.

South Salem—See W02AE, Garden City.

South Salem—See W04AG, Garden City.

***Staunton**—W05BH, Roy H. Park Bcstg. Inc., Box 898, Greenville, NC 27835-0898 (WTVR-TV Ch. 6 Richmond), lat. 38° 09' 53", long. 79° 08' 21".

Staunton—W67AF, Virginia Bcstg. Corp., Box 769, Charlottesville, VA 22902 (WVIR-TV Ch. 29 Charlottesville)—100-w, lat. 38° 09' 54", long. 79° 18' 51".

Strasburg—See W42AC, Front Royal.

Stuart—See W67AE, Patrick County.

Sugar Loaf—See W02AE, Garden City.

Sugar Loaf—See W04AG, Garden City.

Sugar Loaf—See W67AB, Garden City.

Tangier—W48AC, County of Accomack, Accomac, VA (WHRD-TV Ch. 15 Hampton-Norfolk)—10-w, lat. 37° 49' 36", long. 75° 59' 40".

Tangier—W54AC, County of Accomack, Accomac, VA (WAVY-TV Ch. 10 Portsmouth-Norfolk-Newport News)—10-w, lat. 37° 49' 36", long. 75° 59' 40".

Tangier—W56BB, County of Accomack, Accomac, VA (WTKR-TV Ch. 3 Norfolk)—10-w, lat. 37° 49' 36", long. 75° 59' 40".

Tangier—W65AQ, County of Accomack, Accomac, VA (WVEC-TV Ch. 13 Hampton-Norfolk)—10-w, lat. 37° 49' 36", long. 75° 59' 40".

Valley Village of Wintergreen (central part)—W62AP, Wintergreen, A Virginia Ltd. Partnership, 28 State St., Boston, MA (WTVR-TV Ch. 6 Richmond)—10-w, lat. 37° 54' 20", long. 78° 55' 54".

Valley Village of Wintergreen (central part)—W64AI, Wintergreen, A Virginia Ltd. Partnership, 28 State St., Boston, MA (WSET-TV Ch. 13 Lynchburg)—10-w, lat. 37° 54' 20", long. 78° 55' 54".

Valley Village of Wintergreen (central part)—W68BG, Wintergreen, A Virginia Ltd. Partnership, 28 State St., Boston, MA (WVIR-TV Ch. 29 Charlottesville)—10-w, lat. 37° 54' 20", long. 78° 55' 54".

Valley Village of Wintergreen (northern & southern parts)—W54AA, Wintergreen, A Virginia Ltd. Partnership, 28 State St., Boston, MA (WTVR-TV Ch. 6 Richmond)—10-w, lat. 37° 54' 44", long. 78° 51' 52".

Valley Village of Wintergreen (northern & southern parts)—W56AS, Wintergreen, A Virginia Ltd. Partnership, 28 State St., Boston, MA (WRIC-TV Ch. 8 Richmond-Petersburg)—10-w, lat. 37° 54' 44", long. 78° 51' 52".

Valley Village of Wintergreen (northern & southern parts)—W59AG, Wintergreen, A Virginia Ltd. Partnership, 28 State St., Boston, MA (WVIR-TV Ch. 29 Charlottesville)—10-w, lat. 37° 54' 44", long. 78° 51' 52".

Winchester—See W42AC, Front Royal.

Winchester—W48AZ, Channel 10 Television, Box 10, 123 E. Court St., Woodstock, VA 22664 (W10AZ Ch. 10 Woodstock)—100-w, lat. 39° 11' 24", long. 78° 09' 51".

Woodstock—W63AF, Board of Supervisors of Shenandoah County, Box 452, County Courthouse, West Court St., Woodstock, VA (WRC-TV Ch. 4 Washington, DC)—100-w, lat. 38° 57' 59", long. 78° 30' 33".

Woodstock—W65AB, Board of Supervisors of Shenandoah County, Box 452, County Courthouse, West Court St., Woodstock, VA (WUSA Ch. 9 Washington, DC)—100-w, lat. 38° 57' 59", long. 78° 30' 33".

Woodstock—W68AB, Board of Supervisors of Shenandoah County, Box 452, County Courthouse, West Court St., Woodstock, VA (WTTG Ch. 5 Washington, DC)—100-w, lat. 38° 57' 59", long. 78° 30' 33".

Wytheville, Drockett, Rural Retreat, Fort Chiswell, Max Meadows, Jackson Ferry & Austinville—W03AJ, Holston Valley Bcstg. Corp., Box WKPT, Kingsport, TN 37662 (WKPT-TV Ch. 19 Kingsport-Johnson City, TN-Bristol, VA)— 1-w, lat. 36° 54' 30", long. 81° 04' 15".

Washington

Aberdeen—K23AS, Trinity Bcstg. Network Inc., 2442 Michelle Rd., Tustin, CA 92680 (KTBN-TV Ch. 40 Santa Ana-Los Angeles, CA via satellite)—100-w, lat. 46° 55' 55", long. 123° 44' 00".

Aberdeen—K25CG, Kelly Television Co., 4400 Steilacoom Blvd. SW, Tacoma, WA 98449 (KCPQ Ch. 13 Tacoma-Seattle)—100-w, lat. 46° 55' 53", long. 123° 44' 02".

Aberdeen (Wishka Valley)—K08GS, Wishka Translators, Box 224R, Rte. 1, Aberdeen, WA (KOMO-TV Ch. 4 Seattle)—1-w, lat. 47° 09' 45", long. 123° 45' 45".

Aberdeen (Wishka Valley)—K10GX, Wishka Translators, Box 224R, Rte. 1, Aberdeen, WA (KING-TV Ch. 5 Seattle)—1-w, lat. 47° 09' 45", long. 123° 45' 45".

Aberdeen (Wishka Valley)—K12HN, Wishka Translators, Box 224R, Rte. 1, Aberdeen, WA (KOIN-TV Ch. 6 Portland, OR)—1-w, lat. 47° 09' 45", long. 123° 45' 45".

Allen Camp (15-mi. SE of Forks)—K13NY, Allen Logging Co., Box 736, Star Rte. 1, Forks, WA (CBUT Ch. 2 Vancouver, B.C.)—1-w, lat. 47° 45' 00", long. 124° 10' 42".

Allen Logging Camp—K09KD, Allen Logging Co., Box 736, Star Rte. 1, Forks, WA. Lat. 47° 45' 00", long. 124° 10' 42".

Allen Logging Camp—K10JQ, Allen Logging Co., Box 736, Star Rte. 1, Forks, WA (KATU Ch. 2 Portland, OR)—1-w, lat. 47° 45' 00", long. 124° 10' 42".

Ardenvoir—K08AX, E.A.O.-TV, Box 341, Entiat, WA (KXLY-TV Ch. 4 Spokane)—1-w, lat. 47° 44' 26", long. 120° 22' 05".

Ardenvoir—K10BB, E.A.O.-TV, Box 341, Entiat, WA (KHQ-TV Ch. 6 Spokane)—1-w, lat. 47° 44' 26", long. 120° 22' 05".

Ardenvoir—K12BF, E.A.O.-TV, Box 341, Entiat, WA (KREM-TV Ch. 2 Spokane)—1-w, lat. 47° 44' 26", long. 120° 22' 05".

Ashford, Elbe & Mineral—K02LE, Pierce County TV Reception Improvement District 1, Box 28, Ashford, WA (KIRO-TV Ch. 7 Seattle)—10-w, lat. 46° 43' 29", long. 122° 04' 51".

Ashford, Elbe & Mineral—K09SB, Pierce County TV Reception Improvement District 1, Box 28, Ashford, WA (KING-TV Ch. 5 Seattle)—10-w, lat. 46° 43' 29", long. 122° 04' 51".

Ashford, Elbe & Mineral—K54AQ, Pierce County TV Reception Improvement District 1, Box 28, Ashford, WA (KOMO-TV Ch. 4 Seattle)—20-w, lat. 46° 43' 29", long. 122° 04' 51".

Ashford, Elbe & Mineral—K58BM, Pierce County TV Reception Improvement District 1, Box 28, Ashford, WA (KING-TV Ch. 5 Seattle)—20-w, lat. 46° 43' 29", long. 122° 04' 51".

***Ashford, Elbe, Mineral & National**—K50AJ, Pierce County TV Reception Improvement District 1, Box 28, Ashford, WA (KSTW Ch. 11 Seattle-Tacoma)—20-w, lat. 46° 43' 29", long. 122° 04' 51".

***Ashford, Elbe, Mineral & National**—K56BN, Pierce County TV Reception Improvement District 1, Box 28, Ashford, WA (KIRO-TV Ch. 7 Seattle)— 20-w, lat. 46° 43' 29", long. 122° 04' 51".

***Ashford, Elbe, Mineral & National**—K67CI, Pierce County TV Reception Improvement District 1, Box 28, Ashford, WA (KTPS Ch. 28 Tacoma)— 100-w, lat. 46° 43' 29", long. 122° 04' 51".

Azwell—K07CV, Wells & Wade Fruit Co., Azwell, WA (KXLY-TV Ch. 4 Spokane)—1-w, lat. 47° 57' 26", long. 119° 58' 41".

Azwell—K11DC, Wells & Wade Fruit Co., Azwell, WA (KHQ-TV Ch. 6 Spokane)—1-w, lat. 47° 57' 26", long. 119° 58' 41".

Azwell—K13DA, Wells & Wade Fruit Co., Azwell, WA (KREM-TV Ch. 2 Spokane)—1-w, lat. 47° 57' 26", long. 119° 58' 41".

Baker Flats rural area—K57BA, Apple Valley TV Assn. Inc., Box 582, Wenatchee, WA (KXLY-TV Ch. 4 Spokane)—20-w, lat. 47° 29' 37", long. 120° 19' 14".

Baker Flats rural area—K59BF, Apple Valley TV Assn. Inc., Box 582, Wenatchee, WA (KHQ-TV Ch. 6 Spokane)—20-w, lat. 47° 29' 37", long. 120° 19' 14".

Baker Flats rural area—K61AY, Apple Valley TV Assn. Inc., Box 582, Wenatchee, WA (KREM-TV Ch. 2 Spokane)—20-w, lat. 47° 29' 37", long. 120° 19' 14".

Baring—K02IA, TV Improvement District 1 of King County, Box 66285, Seattle, WA (KIRO-TV Ch. 7 Seattle)—1-w, lat. 47° 48' 39", long. 121° 31' 27".

Baring—K10JJ, TV Improvement District 1 of King County, Box 66285, Seattle, WA (KOMO-TV Ch. 4 Seattle)—1-w, lat. 47° 48' 39", long. 121° 31' 27".

Baring—K12KA, TV Improvement District 1 of King County, Box 66285, Seattle, WA (KING-TV Ch. 5 Seattle)—1-w, lat. 47° 48' 39", long. 121° 31' 27".

Beach Dr. area—See K02EO, Seattle.

***Bellingham**—K48DM, KTZZ-TV Inc., 500 3rd St., Suite 208-17, Wausau, WI 55401 (KTZZ-TV Ch. 22 Seattle), lat. 48° 48' 04", long. 122° 27' 40".

Beverly & Vantage—K05JG, Sentinel Bluff TV Inc., Box 114, Beverly, WA (KTNW Ch. 31 Richland)—10-w, lat. 46° 49' 04", long. 119° 53' 09".

Beverly & Vantage—K07EC, Sentinel Bluff TV Inc., Box 114, Beverly, WA (KEPR-TV Ch. 19 Pasco-Kennewick-Richland)—10-w, lat. 46° 49' 04", long. 119° 53' 09".

Beverly & Vantage—K09EF, Sentinel Bluff TV Inc., Box 114, Beverly, WA (KVEW Ch. 42 Kennewick-Pasco-Richland)—10-w, lat. 46° 49' 04", long. 119° 53' 09".

Beverly & Vantage—K12EN, Sentinel Bluff TV Inc., Box 114, Beverly, WA (KNDU Ch. 25 Richland-Pasco-Kennewick)—10-w, lat. 46° 49' 04", long. 119° 53' 09".

Bingen—See K20CI, Hood River, OR.

Bingen—See K68AJ, Hood River, OR.

Bingen—See K74BE, Hood River, OR.

Bremerton—K54AO, KIRO Inc., Broadcast House, 2807 3rd Ave., Seattle, WA 98111-7777 (KIRO-TV Ch. 7 Seattle)—100-w, lat. 47° 38' 27", long. 122° 43' 28".

Brewster & Pateros—K53CX, TV Reception District No. 3 of Okanogan County, 114 Ives St., Pateros, WA 98846 (KAYU-TV Ch. 28 Spokane)—10-w, lat. 48° 01' 10", long. 119° 58' 35".

Brewster & Pateros—K56BK, TV District No. 3 of Okanogan County, Box 60EL, Rte. 1, Pateros, WA (KSPS-TV Ch. 7 Spokane)—10-w, lat. 48° 01' 00", long. 119° 51' 51".

Brewster, Mansfield & Pateros—K08AP, TV District No. 3 of Okanogan County, Box 60EL, Rte. 1, Pateros, WA (KREM-TV Ch. 2 Spokane)—1-w, lat. 48° 01' 00", long. 119° 58' 51".

Brewster, Mansfield & Pateros—K10AP, TV District No. 3 of Okanogan County, Box 60EL, Rte. 1, Pateros, WA (KXLY-TV Ch. 4 Spokane)—1-w, lat. 48° 01' 00", long. 119° 58' 51".

Brewster, Mansfield & Pateros—K12AV, TV District No. 3 of Okanogan County, Box 60EL, Rte. 1, Pateros, WA (KHQ-TV Ch. 6 Spokane)—1-w, lat. 48° 01' 00", long. 119° 58' 51".

Bridgeport—K07BC, Chief Joseph Community Services Inc., Box 565, Bridgeport, WA (KXLY-TV Ch. 4 Spokane)—1-w, lat. 48° 02' 54", long. 119° 42' 39".

Bridgeport—K11AS, Chief Joseph Community Services Inc., Box 565, Bridgeport, WA (KHQ-TV Ch. 6 Spokane)—1-w, lat. 48° 02' 54", long. 119° 42' 39".

Bridgeport—K13DL, Chief Joseph Community Services Inc., Box 565, Bridgeport, WA (KREM-TV Ch. 2 Spokane)—1-w, lat. 48° 02' 54", long. 119° 42' 39".

Bunker, Centralia & Chehalis—K53AZ, KIRO Inc., Broadcast House, 2807 3rd Ave., Seattle, WA 98111-7777 (KIRO-TV Ch. 7 Seattle)—100-w, lat. 46° 33' 39", long. 123° 03' 29".

Cashmere—K09ES, Upper Wenatchee Valley TV Assn. Inc., Box 253, Cashmere, WA (KREM-TV Ch. 2 Spokane)—1-w, lat. 47° 31' 53", long. 120° 29' 10".

Cashmere—K11EZ, Upper Wenatchee Valley TV Assn. Inc., Box 253, Cashmere, WA (KXLY-TV Ch. 4 Spokane)—1-w, lat. 47° 31' 53", long. 120° 29' 10".

Cashmere—K13ER, Upper Wenatchee Valley TV Assn. Inc., Box 253, Cashmere, WA (KHQ-TV Ch. 6 Spokane)—1-w, lat. 47° 31' 53", long. 120° 29' 10".

Cashmere—K40AE, Upper Wenatchee Valley TV Assn. Inc., Box 253, Cashmere, WA (KCTS-TV Ch. 9 Seattle)—100-w, lat. 47° 31' 31", long. 120° 31' 31".

***Cashmere rural area**—K49AL, Apple Valley ETV Assn., 50 N. Iowa Ave., East

Wenatchee, WA. 100-w, lat. 47° 30' 55", long. 120° 26' 22".

Cashmere, Monitor & surrounding area—K51AE, Apple Valley TV Assn. Inc., Box 582, Wenatchee, WA (KXLY-TV Ch. 4 Spokane)—20-w, lat. 47° 30' 55", long. 120° 26' 22".

Cashmere, Monitor & surrounding area—K53AH, Apple Valley TV Assn. Inc., Box 582, Wenatchee, WA (KHQ-TV Ch. 6 Spokane)—20-w, lat. 47° 30' 55", long. 120° 26' 22".

Cashmere, Monitor & surrounding area—K55BN, Apple Valley TV Assn. Inc., Box 582, Wenatchee, WA (KREM-TV Ch. 2 Spokane)—20-w, lat. 47° 30' 55", long. 120° 26' 22".

Centralia—See K53AZ, Bunker.

Centralia & Chehalis—K42CM, Kelly Television Co., 4400 Steilacoom Blvd. SW, Tacoma, WA 98449 (KCPQ Ch. 13 Tacoma), lat. 46° 33' 16", long. 123° 03' 26".

Centralia & Chehalis—K83AP, Centralia School District No. 401, Box 630, Centralia, WA (KCTS-TV Ch. 9 Seattle)—20-w, lat. 46° 33' 23", long. 123° 03' 24".

Chehalis—See K42CM, Centralia.

Chehalis—See K53AZ, Bunker.

Chehalis—See K83AP, Centralia.

Chelan—K44CK, KAYU-TV Partners Ltd., Box 8115, Spokane, WA 99203 (KAYU-TV Ch. 28 Spokane)—10-w, lat. 47° 48' 26", long. 120° 01' 59". Note: Licensed as LPTV.

Chelan Butte (farming community SSW)—K03DI, E.A.O.-TV, Box 341, Entiat, WA (KXLY-TV Ch. 4 Spokane)—1-w, lat. 47° 47' 00", long. 120° 07' 18".

Chelan Butte (farming community SSW)—K05DW, E.A.O.-TV, Box 341, Entiat, WA (KREM-TV Ch. 2 Spokane)—1-w, lat. 47° 46' 42", long. 120° 08' 18".

Chelan Butte (farming community SSW)—K07JO, E.A.O.-TV, Box 341, Entiat, WA (KHQ-TV Ch. 6 Spokane)—1-w, lat. 47° 47' 00", long. 120° 07' 18".

Chelan Station—K11IB, TV District No. 3 of Okanogan County, Box 60EL, Rte. 1, Pateros, WA (KREM-TV Ch. 2 Spokane)—1-w, lat. 47° 52' 25", long. 119° 56' 25".

Clarkston—See K47BW, Lewiston, ID.

Clarkston—See K66CE, Lewiston, ID.

Cle Elum vicinity—K02EJ, Upper County TV Translator Corp., Rte. 4, Cle Elum, WA (KING-TV Ch. 5 Seattle)—10-w, lat. 47° 08' 48", long. 120° 54' 30".

Cle Elum vicinity—K10IB, Upper County TV Translator Corp., Rte. 4, Cle Elum, WA (KOMO-TV Ch. 4 Seattle)—1-w, lat. 47° 08' 48", long. 120° 54' 30".

Cle Elum vicinity—K12IR, Upper County TV Translator Corp., Rte. 4, Cle Elum, WA (KIRO-TV Ch. 7 Seattle)—1-w, lat. 47° 08' 48", long. 120° 54' 30".

Colockum, Ellensburg, Stemilt & Wenatchee—K65AU, Apple Valley TV Assn. Inc., Box 582, Wenatchee, WA (KHQ-TV Ch. 6 Spokane)—100-w, lat. 47° 16' 27", long. 120° 24' 18".

Colockum, Stemilt & Wenatchee—K67CD, Apple Valley TV Assn. Inc., Box 582, Wenatchee, WA (KAYU-TV Ch. 28 Spokane)—100-w, lat. 47° 16' 27", long. 120° 24' 18".

Colockum, Stemilt & Wenatchee rural areas—K63AO, Apple Valley TV Assn. Inc., Box 582, Wenatchee, WA (KXLY-TV Ch. 4 Spokane)—100-w, lat. 47° 16' 27", long. 120° 24' 18".

Colockum, Stemilt & Wenatchee rural areas—K69BF, KAYU-TV Partners Ltd., 4600 S. Regal St., Spokane, WA 99223 (KAYU-TV Ch. 28 Spokane)—100-w, lat. 47° 16' 27", long. 120° 24' 18".

Colockum, Stemilt & Wenatchee rural areas—K79BY, Apple Valley TV Assn. Inc., Box 582, Wenatchee, WA (KHQ-TV Ch. 6 Spokane)—100-w, lat. 47° 16' 27", long. 120° 24' 18".

Colville—K09UP, KAYU-TV Partners Ltd., Box 8115, Spokane, WA 99203 (KAYU-TV Ch. 28 Spokane)—10-w, lat. 48° 33' 51", long. 117° 54' 01". Note: Licensed as LPTV.

Copalis, Grayland, Ocean City, Ocean Shores, Ocosta, Pacific Beach & Westport—K08DL, Trans-Tel Co., 108 E. First St., Aberdeen, WA (KOMO-TV Ch. 4 Seattle)—10-w, lat. 47° 03' 42", long. 124° 06' 50".

Copalis, Grayland, Ocean City, Ocean Shores, Ocosta, Pacific Beach & Westport—K10EK, Trans-Tel Co., 108 E. First St., Aberdeen, WA (KING-TV Ch. 5 Seattle)—1-w, lat. 47° 03' 42", long. 124° 06' 50".

Copalis, Grayland, Ocean City, Ocean Shores, Ocosta, Pacific Beach & Westport—K12DO, Trans-Tel Co., 108 E. First St., Aberdeen, WA (KIRO-TV Ch. 7 Seattle)—1-w, lat. 47° 03' 42", long. 124° 06' 50".

Coulee City—K08CU, Coulee City TV Assn. Inc., Coulee City, WA (KREM-TV Ch. 2 Spokane)—1-w, lat. 47° 39' 06", long. 119° 22' 45".

Coulee City—K10DF, Coulee City TV Assn. Inc., Coulee City, WA (KXLY-TV Ch. 4 Spokane)—1-w, lat. 47° 39' 06", long. 119° 22' 45".

Coulee City—K12CS, Coulee City TV Assn. Inc., Coulee City, WA (KHQ-TV Ch. 6 Spokane)—1-w, lat. 47° 39' 06", long. 119° 22' 45".

Curlew & Malo—K03EJ, Franson Peak TV Assn. Inc., Box 66, Rte. D, Curlew, WA (KSPS-TV Ch. 7 Spokane)—5-w, lat. 48° 51' 21", long. 118° 37' 51".

Curlew & Malo—K09MP, Franson Peak TV Assn. Inc., Box 66, Rte. D, Curlew, WA (KXLY-TV Ch. 4 Spokane)—10-w, lat. 48° 51' 21", long. 118° 37' 51".

Curlew & Malo—K11NB, Franson Peak TV Assn. Inc., Box 66, Rte. D, Curlew, WA (KREM-TV Ch. 2 Spokane)—5-w, lat. 48° 51' 21", long. 118° 37' 51".

Curlew & Malo—K13NV, Franson Peak TV Assn. Inc., Box 66, Rte. D, Curlew, WA (KHQ-TV Ch. 6 Spokane)—10-w, lat. 48° 51' 21", long. 118° 37' 51".

Danville—K08CR, Danville TV Assn., Danville, WA (KREM-TV Ch. 2 Spokane)—1-w, lat. 48° 59' 15", long. 118° 32' 17".

Danville—K10DC, Danville TV Assn., Danville, WA (KXLY-TV Ch. 4 Spokane)—1-w, lat. 48° 59' 15", long. 118° 32' 17".

Danville—K12CP, Danville TV Assn., Danville, WA (KHQ-TV Ch. 6 Spokane)—1-w, lat. 48° 59' 15", long. 118° 32' 17".

Deming—K03FC, TV District 1, Box 121, Deming, WA (KIRD-TV Ch. 7 Seattle)—10-w, lat. 48° 50' 54", long. 122° 15' 57".

Deming—K13PS, TV District 1, Box 121, Deming, WA (KING-TV Ch. 5 Seattle)—10-w, lat. 48° 50' 54", long. 122° 15' 57".

Deming—K36BO, TV District 1, Box 121, Deming, WA (KOMO-TV Ch. 4 Seattle)—10-w, lat. 48° 50' 54", long. 122° 15' 57".

Douglas & vicinity—K09EO, Douglas TV Assn. Inc., Waterville, WA (KREM-TV Ch. 2 Spokane)—1-w, lat. 47° 28' 55", long. 120° 01' 05".

Douglas & vicinity—K11FC, Douglas TV Assn. Inc., Waterville, WA (KXLY-TV Ch. 4 Spokane)—1-w, lat. 47° 28' 55", long. 120° 01' 05".

Douglas & vicinity—K13CH, Douglas TV Assn. Inc., Waterville, WA (KHQ-TV Ch. 6 Spokane)—1-w, lat. 47° 28' 55", long. 120° 01' 05".

Dryden—K08JP, Upper Wenatchee Valley TV Assn. Inc., Box 253, Cashmere, WA (KREM-TV Ch. 2 Spokane)—1-w, lat. 47° 36' 00", long. 120° 30' 29".

Dryden—K10LG, Upper Wenatchee Valley TV Assn. Inc., Box 253, Cashmere, WA (KXLY-TV Ch. 4 Spokane)—1-w, lat. 47° 36' 00", long. 120° 30' 29".

Dryden—K12LV, Upper Wenatchee Valley TV Assn. Inc., Box 253, Cashmere, WA (KHQ-TV Ch. 6 Spokane)—1-w, lat. 47° 36' 00", long. 120° 30' 29".

Dryden—K57AY, Upper Wenatchee Valley TV Assn. Inc., Box 253, Cashmere, WA (KCTS-TV Ch. 9 Seattle)—100-w, lat. 47° 36' 00", long. 120° 30' 29".

East Valley area, Minnehaha Park area & Spokane—K09FZ, Spokane TV Inc., W. 500 Boone Ave., Spokane, WA 99201 (KXLY-TV Ch. 4 Spokane)—10-w, lat. 47° 41' 41", long. 117° 20' 00".

East Valley, Pasadena Park & Spokane—K11NU, Spokane TV Inc., W. 500 Boone Ave., Spokane, WA 99201 (KXLY-TV Ch. 4 Spokane)—1-w, lat. 47° 41' 31", long. 117° 15' 58".

***East Wenatchee**—K27AC, Apple Valley ETV Assn., 50 N. Iowa Ave., East Wenatchee, WA. 100-w, lat. 47° 19' 11", long. 120° 14' 23".

East Wenatchee & East Wenatchee Bench—K51DR, Apple Valley TV Assn. Inc., Box 582, Wenatchee, WA (KREM-TV Ch. 2 Spokane)—100-w, lat. 47° 19' 11", long. 120° 14' 23".

East Wenatchee & East Wenatchee Bench—K55FD, Apple Valley TV Assn. Inc., Box 582, Wenatchee, WA (KHQ-TV Ch. 6 Spokane)—100-w, lat. 47° 19' 11", long. 120° 14' 23".

East Wenatchee & East Wenatchee Bench—K73BA, Apple Valley TV Assn. Inc., Box 582, Wenatchee, WA (KXLY-TV Ch. 4 Spokane)—100-w, lat. 47° 19' 11", long. 120° 14' 23".

East Wenatchee & Wenatchee—K45AC, King Bcstg. Co., 4103 S. Regal St., Spokane, WA 99203 (KREM-TV Ch. 2 Spokane)—100-w, lat. 47° 16' 28", long. 120° 25' 30".

East Wenatchee Bench—See K51DR, East Wenatchee.

East Wenatchee Bench—See K55FO, East Wenatchee.

East Wenatchee Bench—See K73BA, East Wenatchee.

East Wenatchee, Lake Wenatchee & Wenatchee area—K18AD, Apple Valley ETV Assn., 50 N. Iowa Ave., East Wenatchee, WA (KYVE-TV Ch. 47 Yakima)— 100-w, lat. 47° 16' 27", long. 120° 24' 18".

Elbe—See K02LE, Ashford.

Elbe—See K09SB, Ashford.

Elbe—See K50AJ, Ashford.

Elbe—See K54AQ, Ashford.

Elbe—See K56BN, Ashford.

Elbe—See K58BM, Ashford.

Elbe—See K67CI, Ashford.

Electric City & Grand Coulee—K08BY, Grand Coulee TV Inc., Box 163, Grand Coulee, WA (KREM-TV Ch. 2 Spokane)—1-w, lat. 47° 56' 50", long. 118° 57' 18".

Electric City & Grand Coulee—K10FV, Grand Coulee TV Inc., Box 163, Grand Coulee, WA (KXLY-TV Ch. 4 Spokane)—1-w, lat. 47° 57' 18", long. 118° 57' 18".

Electric City & Grand Coulee—K12BZ, Grand Coulee TV Inc., Box 163, Grand Coulee, WA (KHQ-TV Ch. 6 Spokane)—1-w, lat. 47° 56' 50", long. 118° 57' 18".

Ellensburg—K41CK, Kittitas County TV Reception Improvement, District 1, Box 606, Ellensburg, WA (KCPQ Ch. 13 Tacoma-Seattle)—100-w, lat. 46° 53' 24", long. 120° 26' 38".

Ellensburg—See K65AU, Colockum.

Ellensburg & Kittitas—K15DE, KSTW Inc., Box 11411, Tacoma, WA 98411 (KSTW Ch. 11 Seattle-Tacoma), lat. 46° 53' 24", long. 120° 26' 38".

Ellensburg & Kittitas Valley area—K31AK, Kittitas County TV Reception

Improvement, District 1, Box 606, Ellensburg, WA (KNDO Ch. 23 Yakima)— 100-w, lat. 46° 53' 24", long. 120° 26' 38".

Ellensburg & Kittitas Valley area—K51BD, Kittitas County TV Reception Improvement, District 1, Box 606, Ellensburg, WA (KIMA-TV Ch. 29 Yakima)— 100-w, lat. 46° 53' 24", long. 120° 26' 38".

Ellensburg & Kittitas Valley area—K63BZ, Kittitas County TV Reception Improvement, District 1, Box 606, Ellensburg, WA (KAPP Ch. 35 Yakima)— 100-w, lat. 46° 53' 24", long. 120° 26' 38".

Ellensburg & Kittitas Valley area—K69BE, Kittitas County TV Reception Improvement, District 1, Box 606, Ellensburg, WA (KYVE-TV Ch. 47 Yakima)— 100-w, lat. 46° 53' 24", long. 120° 36' 28".

Ellisford—See K08CX, Tonasket.

Ellisford—See K10DL, Tonasket.

Ellisford—See K12CX, Tonasket.

Ellisford—See K35BJ, Tonasket.

Ellisford, Oroville, Pine Creek & Tunk Valley—K69AY, TV Reception Improvement District 1, Okanogan County, Omak, WA (KSPS-TV Ch. 7 Spokane)— 100-w, lat. 48° 27' 15", long. 119° 18' 30".

Elma & Montesano—K72BM, Olympia School District 11, 319 E. 4th St., Olympia, WA (KCPQ Ch. 13 Tacoma-Seattle)—100-w, lat. 46° 58' 22", long. 123° 08' 17".

Entiat & Orondo—K08BA, E.A.O.-TV, Box 341, Entiat, WA (KXLY-TV Ch. 4 Spokane)—1-w, lat. 47° 40' 00", long. 120° 10' 12".

Entiat & Orondo—K10BA, E.A.O.-TV, Box 341, Entiat, WA (KHQ-TV Ch. 6 Spokane)—1-w, lat. 47° 40' 00", long. 120° 10' 12".

Entiat & Orondo—K12BE, E.A.O.-TV, Box 341, Entiat, WA (KREM-TV Ch. 2 Spokane)—1-w, lat. 47° 40' 00", long. 120° 10' 12".

Entiat & Orondo (farming community ENE)—K09BJ, E.A.O.-TV, Box 341, Entiat, WA (KREM-TV Ch. 2 Spokane)—1-w, lat. 47° 38' 10", long. 120° 16' 00".

Entiat & Orondo (farming community ENE)—K11BI, E.A.O.-TV, Box 341, Entiat, WA (KXLY-TV Ch. 4 Spokane)—1-w, lat. 47° 38' 10", long. 120° 16' 00".

Entiat & Orondo (farming community ENE)—K13BI, E.A.O.-TV, Box 341, Entiat, WA (KHQ-TV Ch. 6 Spokane)—1-w, lat. 47° 38' 10", long. 120° 16' 00".

Ephrata, Grant County Airport, Moses Lake & Soap Lake—K08CN, Peoples TV Assn. Inc., Box 315, Soap Lake, WA (KREM-TV Ch. 2 Spokane)—10-w, lat. 47° 24' 15", long. 119° 33' 01".

Ephrata, Grant County Airport, Moses Lake & Soap Lake—K11EY, Peoples TV Assn. Inc., Box 315, Soap Lake, WA (KXLY-TV Ch. 4 Spokane)—1-w, lat. 47° 24' 15", long. 119° 33' 01".

Ephrata, Grant County Airport, Moses Lake & Soap Lake—K13EP, Peoples TV Assn. Inc., Box 315, Soap Lake, WA (KHQ-TV Ch. 6 Spokane)—10-w, lat. 47° 24' 15", long. 119° 33' 01".

Ephrata, Soap Lake & Wilson Creek—K60AE, Peoples TV Assn. Inc., Box 315, Soap Lake, WA (KSPS-TV Ch. 7 Spokane)—10-w, lat. 47° 18' 56", long. 119° 35' 08".

***Everett**—K27CI, USTV Washington Inc., 954 Dexter Ave. N, Seattle, WA 98109 (KTZZ-TV Ch. 22 Seattle)—1000-w, lat. 47° 58' 43", long. 122° 07' 31".

***Everett**—K58BW, Bonneville Holding Co., KIRO Inc., 2807 3rd Ave., Seattle, WA 98121 (KIRO-TV Ch. 7 Seattle)—100-w, lat. 48° 01' 58", long. 122° 08' 08".

Ferry—K09EC, Kettle River Services Assn., Star Rte., Wauconda, WA (KXLY-TV Ch. 4 Spokane)—1-w, lat. 48° 59' 44", long. 118° 45' 50".

Ferry—K11EI, Kettle River Services Assn., Star Rte., Wauconda, WA (KREM-TV Ch. 2 Spokane)—1-w, lat. 48° 59' 44", long. 118° 45' 50".

Ferry—K13DY, Kettle River Services Assn., Star Rte., Wauconda, WA (KHQ-TV Ch. 6 Spokane)—1-w, lat. 48° 59' 44", long. 118° 45' 50".

Glenoma—K02FE, Rainey Valley TV Service Inc., Glenoma, WA (KOMO-TV Ch. 4 Seattle)—1-w, lat. 46° 29' 52", long. 122° 08' 30".

Glenoma—K10GK, Rainey Valley TV Service Inc., Glenoma, WA (KING-TV Ch. 5 Seattle)—1-w, lat. 46° 29' 52", long. 122° 08' 30".

Glenoma—K13JE, Rainey Valley TV Service Inc., Glenoma, WA (KIRO-TV Ch. 7 Seattle)—1-w, lat. 46° 29' 52", long. 122° 08' 30".

Glenoma, Mossyrock & Onalaska—K72CT, Eastern Lewis County ETV Assn., Box 453, Mossyrock, WA 98564 (KCTS-TV Ch. 9 Seattle)—100-w, lat. 46° 34' 10", long. 122° 21' 10".

Glenwood—K07OT, Glenwood TV Assn., Box 66285, Seattle, WA (KATU Ch. 2 Portland, OR)—1-w, lat. 45° 58' 44", long. 121° 15' 08".

Glenwood—K09NU, Glenwood TV Assn., Box 66285, Seattle, WA (KPTV Ch. 12 Portland, OR)—1-w, lat. 45° 58' 44", long. 121° 15' 08".

Glenwood—K11KV, Glenwood TV Assn., Box 66285, Seattle, WA (KGW-TV Ch. 8 Portland, OR)—10-w, lat. 45° 58' 44", long. 121° 15' 08".

Glenwood—K13DQ, Glenwood TV Assn., Box 66285, Seattle, WA (KOIN-TV Ch. 6 Portland, OR)—10-w, lat. 45° 58' 44", long. 121° 15' 08".

Goldendale—See K61BX, The Dalles, OR.

Goldendale—See K61BY, Dufur, OR.

Goldendale—See K69AH, The Dalles, OR.

Goldendale—See K80BA, The Dalles, OR.

Goldendale—See W59AV, The Dalles, OR.

Grand Coulee—See K08BY, Electric City.

Grand Coulee—See K10FV, Electric City.

Grand Coulee—See K12BZ, Electric City.

Grandview & ProsserK10NQ—Washington State U., Edward R. Murrow Communications Center, Pullman, WA 99164 (KWSU-TV Ch. 10 Pullman)—10-w, lat. 46° 11' 10", long. 119° 45' 14".

Grant County Airport—See K08CN, Ephrata.

Grant County Airport—See K11EY, Ephrata.

Grant County Airport—See K13EP, Ephrata.

Grayland—See K08DL, Copalis.

Grayland—See K10EK, Copalis.

Grayland—See K12DO, Copalis.

Grays River—See K59BX, Astoria, OR.

Grays River & Lebam—K63AW, Rural TV Cooperative Assn., Box 220, Roseburg, WA (KOIN-TV Ch. 6 Portland, OR)—100-w, lat. 46° 27' 44", long. 123° 32' 56". Requests CP for change to lat. 46° 27' 40", long. 123° 32' 58". BPTT-910502PM.

Grays River & Lebam—K65BU, Tacoma School District No. 10, Box 1357, Tacoma, WA 98402 (KTPS Ch. 28 Tacoma)—100-w, lat. 46° 27' 44", long. 123° 32' 56".

***Grays River & Lebam**—K67BJ, Rural Television Cooperative Assn., 907 346th Place, Ocean Park, WA 98640 (KATU Ch. 2 Portland, OR)—100-w, lat. 46° 27' 40", long. 123° 32' 58". Requests assignment of license to Fisher Bcstg. Inc. BALTT-910717IE.

Grays River & Lebam—K69BR, King Bcstg. Co., Box 24525, Seattle, WA 98124 (KING-TV Ch. 5 Seattle)—100-w, lat. 46° 27' 44", long. 123° 32' 56".

Hoquiam—K36BF, United States Television Seattle, 954 Dexter Ave. N, Seattle, WA 98109 (KTZZ-TV Ch. 22 Seattle)—1-w, lat. 46° 55' 55", long. 123° 44' 00". Note: Licensed as LPTV.

Issaquah & Mirrormont—K03FA, TV Reception District 2, King County, 25230 S.E. Mirrormont, Issaquah, WA (KCTS-TV Ch. 9 Seattle)—10-w, lat. 47° 27' 56", long. 121° 59' 14".

Issaquah & Mirrormont—K10LA, TV Reception District 2, King County, 25230 S.E. Mirrormont, Issaquah, WA (KIRO-TV Ch. 7 Seattle)—10-w, lat. 47° 27' 49", long. 121° 58' 24".

Jackass Butte area & Wakefield—K08CW, TV Reception District 1, Okanogan County, Box 109, Rte. 1, Okanogan, WA (KHQ-TV Ch. 6 Spokane)— 1-w, lat. 48° 19' 36", long. 119° 42' 06".

Jackass Butte area & Wakefield—K10DK, TV Reception District 1, Okanogan County, Box 109, Rte. 1, Okanogan, WA (KXLY-TV Ch. 4 Spokane)— 1-w, lat. 48° 19' 36", long. 119° 42' 06".

Jackass Butte area & Wakefield—K12CW, TV Reception District 1, Okanogan County, Box 109, Rte. 1, Okanogan, WA (KREM-TV Ch. 2 Spokane)— 1-w, lat. 48° 19' 36", long. 119° 42' 06".

***Joyce**—K49CV, Crescent TV Reception Improvement District, Box 78, Joyce, WA 98343 (KING-TV Ch. 5 Seattle)—10-w, lat. 48° 09' 03", long. 123° 40' 16".

Joyce—K53CN, Crescent TV Reception Improvement District, Box 78, Joyce, WA 98343 (KIRO-TV Ch. 7 Seattle)—100-w, lat. 48° 09' 03", long. 123° 04' 16".

Keller & San Poil Valley—K11QB, Colville Confederated Tribes, Box 150, Nespelem, WA (KXLY-TV Ch. 4 Spokane)—1-w, lat. 48° 08' 43", long. 118° 43' 51".

Kennewick—See K49CN, Richland.

Kettle Falls, Marcus-Evans & Rice—K08HY, Bisbee Mountain Translator Assn., Box 66285, Seattle, WA (KREM-TV Ch. 2 Spokane)—5-w, lat. 48° 37' 55", long. 118° 09' 13".

Kettle Falls, Marcus-Evans & Rice—K10GJ, Bisbee Mountain Translator Assn., Box 66285, Seattle, WA (KXLY-TV Ch. 4 Spokane)—1-w, lat. 48° 37' 55", long. 118° 09' 13".

Kettle Falls, Marcus-Evans & Rice—K13IQ, Bisbee Mountain Translator Assn., Box 66285, Seattle, WA (KHQ-TV Ch. 6 Spokane)—1-w, lat. 48° 37' 55", long. 118° 09' 13".

Kittitas—See K15DE, Ellensburg.

Kittitas Valley—See K31AK, Ellensburg.

Kittitas Valley—See K51BD, Ellensburg.

Kittitas Valley—See K63BZ, Ellensburg.

Kittitas Valley—See K69BE, Ellensburg.

La Push—K09KZ, La Push TV Assn., Box 66285, Seattle, WA (KOMO-TV Ch. 4 Seattle)—1-w, lat. 47° 54' 17", long. 124° 38' 28".

Lake Chelan (South Shore resort area)—K08FQ, South Shore TV, Rte. 1, Chelan, WA (KREM-TV Ch. 2 Spokane)—1-w, lat. 47° 51' 12", long. 120° 09' 59".

Lake Chelan (South Shore resort area)—K10FO, South Shore TV, Rte. 1, Chelan, WA (KXLY-TV Ch. 4 Spokane)—1-w, lat. 47° 51' 12", long. 120° 09' 59".

Lake Chelan (South Shore resort area)—K12FT, South Shore TV, Rte. 1, Chelan, WA (KHQ-TV Ch. 6 Spokane)—1-w, lat. 47° 51' 12", long. 120° 09' 59".

Lake Washington—K02CU, Gaylord Bcstg. Co., Box 11411, Tacoma, WA 98411 (KSTW Ch. 11 Seattle-Tacoma)—1-w, lat. 47° 39' 50", long. 122° 16' 20".

Lake Wenatchee—K13SQ, Lake Wenatchee TV Inc., Star Rte., Leavenworth, WA (KYVE-TV Ch. 47 Yakima)—1-w, lat. 47° 46' 45", long. 120° 41' 30".

Lake Wenatchee—See K18AD, East Wenatchee.

Lake Wenatchee & Plain area—K08FC, Lake Wenatchee TV Inc., Star Rte., Leavenworth, WA (KXLY-TV Ch. 4 Spokane)—1-w, lat. 47° 46' 45", long. 120° 41' 30".

Lake Wenatchee & Plain area—K10KE, Lake Wenatchee TV Inc., Star Rte., Leavenworth, WA (KAPP Ch. 35 Yakima)—1-w, lat. 47° 46' 45", long. 120° 41' 38".

Lake Wenatchee & Plain area—K12MB, Lake Wenatchee TV Inc., Star Rte., Leavenworth, WA (KREM-TV Ch. 2 Spokane)—1-w, lat. 47° 46' 45", long. 120° 41' 38".

Laurier—K08GG, Laurier TV Club, Laurier, WA (KREM-TV Ch. 2 Spokane)—10-w, lat. 48° 58' 40", long. 118° 14' 10".

Laurier—K10GH, Laurier TV Club, Laurier, WA (KXLY-TV Ch. 4 Spokane)—10-w, lat. 48° 58' 40", long. 118° 14' 10".

Laurier—K12GM, Laurier TV Club, Laurier, WA (KHQ-TV Ch. 6 Spokane)— 10-w, lat. 48° 58' 40", long. 118° 14' 10".

Leavenworth, Peshastin & vicinity—K03DU, Leavenworth Non-Profit TV Assn. Inc., Box 119, R-1, Leavenworth, WA (KHQ-TV Ch. 6 Spokane)—1-w, lat. 47° 37' 14", long. 120° 41' 03".

Leavenworth, Peshastin & vicinity—K05FF, Leavenworth Non-Profit TV Assn. Inc., Box 119, R-1, Leavenworth, WA (KXLY-TV Ch. 4 Spokane)—1-w, lat. 47° 37' 14", long. 120° 41' 03".

Leavenworth, Peshastin & vicinity—K07LA, Leavenworth Non-Profit TV Assn. Inc., Box 119, R-1, Leavenworth, WA (KREM-TV Ch. 2 Spokane)—1-w, lat. 47° 37' 14", long. 120° 41' 03".

Lebam—See K59BX, Astoria, OR.

Lebam—See K63AW, Grays River.

Lebam—See K65BU, Grays River.

Lebam—See K67BJ, Grays River.

Lebam—See K69BR, Grays River.

Long Lake & Suncrest—K11NT, Spokane TV Inc., W. 500 Boone Ave., Spokane, WA 99201 (KXLY-TV Ch. 4 Spokane)—1-w, lat. 47° 47' 30", long. 117° 31' 49".

Longview—K70DT, Vancouver School District 37, 605 N. Devine Rd., Vancouver, WA (KCPQ Ch. 13 Tacoma-Seattle)—100-w, lat. 46° 29' 21", long. 123° 12' 46".

Malaga & Rock Island rural areas—K09CL, Apple Valley ETV Assn., 50 N. Iowa Ave., East Wenatchee, WA (KREM-TV Ch. 2 Spokane)—1-w, lat. 47° 22' 00", long. 120° 16' 35".

Malaga & Rock Island rural areas—K11CS, Apple Valley TV Assn. Inc., Box 582, Wenatchee, WA (KXLY-TV Ch. 4 Spokane)—1-w, lat. 47° 22' 00", long. 120° 16' 35".

Malaga & Rock Island rural areas—K13CQ, Apple Valley TV Assn. Inc., Box 582, Wenatchee, WA (KHQ-TV Ch. 6 Spokane)—1-w, lat. 47° 22' 00", long. 120° 16' 35".

Malaga, South Wenatchee & Sunnyslope area—K08CG, Apple Valley ETV Assn., 50 N. Iowa Ave., East Wenatchee, WA (KREM-TV Ch. 2 Spokane)—10-w, lat. 47° 27' 50", long. 120° 12' 50".

Malaga, South Wenatchee & Sunnyslope area—K10CM, Apple Valley ETV Assn., 50 N. Iowa Ave., East Wenatchee, WA (KXLY-TV Ch. 4 Spokane)—10-w, lat. 47° 27' 50", long. 120° 12' 50".

Malaga, South Wenatchee & Sunnyslope area—K12CF, Apple Valley TV Assn. Inc., Box 582, Wenatchee, WA (KHQ-TV Ch. 6 Spokane)—10-w, lat. 47° 27' 50", long. 120° 12' 50".

Malo—See K03EJ, Curlew.

Malo—See K09MP, Curlew.

Malo—See K11NB, Curlew.

Malo—See K13NV, Curlew.

Malott & vicinity—K67CH, TV Reception District 1, Okanogan County, Box 109, Rte. 1, Okanogan, WA (KSPS-TV Ch. 7 Spokane)—100-w, lat. 48° 19' 36", long. 119° 42' 06".

Mansfield—See K08AP, Brewster.

Mansfield—See K10AP, Brewster.

Mansfield—See K12AV, Brewster.

Manson—K58AU, Manson Community TV Co. Inc., Star Rte., Chelan, WA (KXLY-TV Ch. 4 Spokane)—100-w, lat. 47° 56' 35", long. 120° 14' 48".

Manson—K63BJ, Manson Community TV Co. Inc., Star Rte., Chelan, WA (KREM-TV Ch. 2 Spokane)—100-w, lat. 47° 56' 35", long. 120° 14' 48".

Manson—K66BG, Manson Community TV Co. Inc., Star Rte., Chelan, WA (KHQ-TV Ch. 6 Spokane)—100-w, lat. 47° 56' 35", long. 120° 14' 48".

Manson—K69BX, Manson Community TV Co. Inc., Star Rte., Chelan, WA (KSPS-TV Ch. 7 Spokane)—100-w, lat. 47° 56' 35", long. 120° 14' 48".

Marcus-Evans—See K08HY, Kettle Falls.

Marcus-Evans—See K10GJ, Kettle Falls.

Marcus-Evans—See K13IQ, Kettle Falls.

Mazama—K02FZ, Upper Methow Valley TV Assn. Inc., Box 56, Winthrop, WA (KREM-TV Ch. 2 Spokane)—1-w, lat. 48° 34' 00", long. 120° 18' 00".

Mazama—K04FT, Upper Methow Valley TV Assn. Inc., Box 56, Winthrop, WA (KXLY-TV Ch. 4 Spokane)—1-w, lat. 48° 34' 00", long. 120° 18' 00".

Mazama—K05EK, Upper Methow Valley TV Assn. Inc., Box 56, Winthrop, WA (KHQ-TV Ch. 6 Spokane)—1-w, lat. 48° 34' 00", long. 120° 18' 00".

Merritt, Winton & vicinity—K03EC, W-M TV Assn., Box 149, Star Rte., Leavenworth, WA (KHQ-TV Ch. 6 Spokane)—1-w, lat. 47° 47' 00", long. 120° 48' 00".

Merritt, Winton & vicinity—K05FN, W-M TV Assn., Box 149, Star Rte., Leavenworth, WA (KXLY-TV Ch. 4 Spokane)—1-w, lat. 47° 47' 00", long. 120° 48' 00".

Methow—K09BI, Upper Methow Valley TV Assn. Inc., Box 56, Winthrop, WA (KREM-TV Ch. 2 Spokane)—1-w, lat. 48° 01' 20", long. 119° 58' 30".

Methow—K11BM, Upper Methow Valley TV Assn. Inc., Box 56, Winthrop, WA (KXLY-TV Ch. 4 Spokane)—1-w, lat. 48° 01' 20", long. 119° 58' 30".

Methow—K13BN, Upper Methow Valley TV Assn. Inc., Box 56, Winthrop, WA (KHQ-TV Ch. 6 Spokane)—1-w, lat. 48° 01' 20", long. 119° 58' 30".

Mineral—See K02LE, Ashford.

Mineral—See K09SB, Ashford.

Mineral—See K50AJ, Ashford.

Mineral—See K54AQ, Ashford.

Mineral—See K56BN, Ashford.

Mineral—See K58BM, Ashford.

Mineral—See K67CI, Ashford.

Minnehaha Park—See K09FZ, East Valley.

Mirrormont—See K03FA, Issaquah.

Mirrormont—See K10LA, Issaquah.

Molson—K05HK, Oroville TV Assn. Inc., 1522 Golden St., Oroville, WA (KSPS-TV Ch. 7 Spokane)—1-w, lat. 48° 56' 25", long. 119° 11' 30".

Molson—K09BM, Oroville TV Assn. Inc., 1522 Golden St., Oroville, WA (KREM-TV Ch. 2 Spokane)—1-w, lat. 48° 56' 25", long. 119° 11' 30".

Molson—K11BT, Oroville TV Assn. Inc., 1522 Golden St., Oroville, WA (KHQ-TV Ch. 6 Spokane)—1-w, lat. 48° 56' 25", long. 119° 11' 30".

Molson—K13RU, Oroville TV Assn. Inc., 1522 Golden St., Oroville, WA (KXLY-TV Ch. 4 Spokane)—1-w, lat. 48° 56' 25", long. 119° 11' 30".

Monitor—See K51AE, Cashmere.

Monitor—See K53AH, Cashmere.

Monitor—See K55BN, Cashmere.

Montesano—See K72BM, Elma.

Moses Lake—See K08CN, Ephrata.

Moses Lake—See K11EY, Ephrata.

Moses Lake—See K13EP, Ephrata.

Moses Lake—K64CZ, Peoples TV Assn. Inc., Box 315, Soap Lake, WA (KAYU-TV Ch. 28 Spokane), lat. 46° 48' 23", long. 119° 33' 25". Note: Licensed as LPTV.

Moses Lake, Othello, Royal City & Warden—K52AF, Peoples TV Assn. Inc., Box 315, Soap Lake, WA (KSPS-TV Ch. 7 Spokane)—100-w, lat. 46° 48' 23", long. 119° 33' 25".

Moses Lake, Othello, Royal City & Warden—K55DJ, Peoples TV Assn. Inc., Box 315, Soap Lake, WA (KREM-TV Ch. 2 Spokane)—100-w, lat. 46° 48' 23", long. 119° 33' 25".

Moses Lake, Othello, Royal City & Warden—K58BL, Peoples TV Assn. Inc., Box 315, Soap Lake, WA (KXLY-TV Ch. 4 Spokane)—100-w, lat. 46° 48' 23", long. 119° 33' 25".

Moses Lake, Othello, Royal City & Warden—K68BV, Peoples TV Assn. Inc., Box 315, Soap Lake, WA (KHQ-TV Ch. 6 Spokane)—100-w, lat. 46° 48' 23", long. 119° 33' 25".

Mossyrock—See K72CT, Glenoma.

National—See K50AJ, Ashford.

National—See K56BN, Ashford.

National—See K67CI, Ashford.

Neah Bay—K55AQ, Makah Indian Tribe, Box 277, Neah Bay, WA (KOMO-TV Ch. 4 Seattle)—100-w, lat. 48° 22' 04", long. 124° 39' 41".

Neah Bay—K57AI, Makah Indian Tribe, Box 277, Neah Bay, WA (KING-TV Ch. 5 Seattle)—100-w, lat. 48° 22' 04", long. 124° 39' 41".

Neah Bay—K59AN, Makah Indian Tribe, Box 277, Neah Bay, WA (KIRO-TV Ch. 7 Seattle)—100-w, lat. 48° 22' 04", long. 124° 39' 41".

***Neah Bay**—K61BI, Makah Indian Tribe, Box 277, Neah Bay, WA (KCTS-TV Ch. 9 Seattle)—100-w, lat. 48° 22' 04", long. 124° 39' 41".

Nile Valley—K06BD, Nile Valley TV Assn., Box 43, Nile Star Rte., Naches, WA (KNDO Ch. 23 Yakima)—10-w, lat. 46° 48' 30", long. 120° 54' 04".

Nile Valley—K07CD, Nile Valley TV Assn., Box 43, Nile Star Rte., Naches, WA (KIMA-TV Ch. 29 Yakima)—10-w, lat. 46° 48' 30", long. 120° 54' 04".

North Bend—K25CH, United States Television Seattle, 954 Dexter Ave. N, Seattle, WA 98109 (KTZZ-TV Ch. 22 Seattle)—1000-w, lat. 47° 28' 10", long. 121° 49' 15".

North Spokane—K11GD, Spokane TV Inc., W. 500 Boone Ave., Spokane, WA 99201 (KXLY-TV Ch. 4 Spokane)—10-w, lat. 47° 43' 20", long. 117° 26' 49".

Northwest Pacific Heights (Spokane)—K09NN, Spokane TV Inc., W. 500 Boone Ave., Spokane, WA 99201 (KXLY-TV Ch. 4 Spokane)—10-w, lat. 47° 43' 44", long. 117° 26' 12".

Oakville—K10GW, Town of Oakville, Box 52, Oakville, WA (KIRO-TV Ch. 7

Seattle)—1-w, lat. 46° 48' 14", long. 123° 11' 40".

Ocean City—See K08DL, Copalis.

Ocean City—See K10EK, Copalis.

Ocean City—See K12DO, Copalis.

Ocean Shores—See K08DL, Copalis.

Ocean Shores—See K10EK, Copalis.

Ocean Shores—See K12DO, Copalis.

Ocosta—See K08DL, Copalis.

Ocosta—See K10EK, Copalis.

Ocosta—See K12DO, Copalis.

Odessa—K09AR, Odessa TV Club, 408 E. 3rd, Odessa, WA (KXLY-TV Ch. 4 Spokane)—1-w, lat. 47° 20' 45", long. 118° 41' 38".

Odessa—K11AR, Odessa TV Club, 408 E. 3rd, Odessa, WA (KHQ-TV Ch. 6 Spokane)—1-w, lat. 47° 20' 45", long. 118° 41' 38".

Odessa—K13IJ, Odessa TV Club, 408 E. 3rd, Odessa, WA (KREM-TV Ch. 2 Spokane)—1-w, lat. 47° 20' 45", long. 118° 41' 38".

Odessa—K64AB, Odessa TV Club, 408 E. 3rd, Odessa, WA (KSPS-TV Ch. 7 Spokane)—100-w, lat. 47° 20' 45", long. 118° 41' 38".

Okanogan—See K19AU, Omak.

Okanogan & Omak—K13NK, TV Reception Improvement District 1, Okanogan County, Omak, WA (KSPS-TV Ch. 7 Spokane)—1-w, lat. 48° 27' 15", long. 119° 18' 30".

Okanogan, Omak, Pine Creek area & Tunk Valley—K07DG, TV Reception Improvement District 1, Okanogan County, Omak, WA (KREM-TV Ch. 2 Spokane)—1-w, lat. 48° 27' 15", long. 119° 18' 30".

Okanogan, Omak, Pine Creek area & Tunk Valley—K09DG, TV Reception Improvement District 1, Okanogan County, Omak, WA (KXLY-TV Ch. 4 Spokane)—1-w, lat. 48° 27' 15", long. 119° 18' 30".

Okanogan, Omak, Pine Creek area & Tunk Valley—K11DM, TV Reception Improvement District 1, Okanogan County, Omak, WA (KHQ-TV Ch. 6 Spokane)—1-w, lat. 48° 27' 15", long. 119° 18' 30".

Okanogan, Omak, Pine Creek area & Tunk Valley—K31AH, KAYU-TV Partners Ltd., 4600 S. Regal St., Spokane, WA 99223 (KAYU-TV Ch. 28 Spokane)—1-w, lat. 48° 26' 59", long. 119° 18' 28".

Olympia—K46AJ, KIRO Inc., Broadcast House, 2807 3rd Ave., Seattle, WA 98111-7777 (KIRO-TV Ch. 7 Seattle)—100-w, lat. 47° 02' 47", long. 122° 55' 09".

Omak—See K07DG, Okanogan.

Omak—See K09DG, Okanogan.

Omak—See K11DM, Okanogan.

Omak—See K13NK, Okanogan.

Omak—See K31AH, Okanogan.

***Omak & Okanogan**—K19AU, KAYU-TV Partners Ltd., 4600 S. Regal St., Spokane, WA 99223 (KAYU-TV Ch. 28 Spokane)—100-w, lat. 48° 27' 40", long. 119° 17' 30".

Onalaska—See K72CT, Glenoma.

Orondo—See K08BA, Entiat.

Orondo—See K09BJ, Entiat.

Orondo—See K10BA, Entiat.

Orondo—See K11BI, Entiat.

Orondo—See K12BE, Entiat.

Orondo—See K13BI, Entiat.

***Orondo**—K39AE, Apple Valley ETV Assn., 50 N. Iowa Ave., East Wenatchee, WA. 100-w, lat. 47° 29' 37", long. 120° 19' 14".

Oroville—K02MO, Oroville TV Assn. Inc., 1522 Golden St., Oroville, WA (KREM-TV Ch. 2 Spokane)—1-w, lat. 48° 57' 30", long. 119° 24' 12".

Oroville—K04KZ, Oroville TV Assn. Inc., 1522 Golden St., Oroville, WA (KXLY-TV Ch. 4 Spokane)—1-w, lat. 48° 57' 30", long. 119° 24' 12".

Oroville—K06JR, Oroville TV Assn. Inc., 1522 Golden St., Oroville, WA (KHQ-TV Ch. 6 Spokane)—1-w, lat. 48° 57' 30", long. 119° 24' 12".

Oroville—K07SB, Oroville TV Assn. Inc., 1522 Golden St., Oroville, WA (KSPS-TV Ch. 7 Spokane)—1-w, lat. 48° 57' 30", long. 119° 24' 12".

Oroville—See K69AY, Ellisford.

Othello—See K52AF, Moses Lake.

Othello—See K55DJ, Moses Lake.

Othello—See K58BL, Moses Lake.

Othello—See K68BV, Moses Lake.

Pacific Beach—See K08DL, Copalis.

Pacific Beach—See K10EK, Copalis.

Pacific Beach—See K12DO, Copalis.

Pasadena Park—See K11NU, East Valley.

Pasco—See K49CN, Richland.

Pasco—K66BW, KAYU-TV Partners Ltd., 4600 S. Regal St., Spokane, WA 99223 (KAYU-TV Ch. 28 Spokane)—12-w, lat. 46° 06' 16", long. 119° 07' 50". Note: Licensed as LPTV.

Pateros—See K08AP, Brewster.

Pateros—See K10AP, Brewster.

Pateros—See K12AV, Brewster.

Pateros—See K53CX, Brewster.

Pateros—See K56BK, Brewster.

Peshastin—See K03DU, Leavenworth.

Peshastin—See K05FF, Leavenworth.

Peshastin—See K07LA, Leavenworth.

Pine Creek—See K07DG, Okanogan.

Pine Creek—See K09DG, Okanogan.

Pine Creek—See K11OM, Okanogan.

Pine Creek—See K31AH, Okanogan.

Pine Creek—See K69AY, Ellisford.

Plain—See K08FC, Lake Wenatchee.

Plain—See K10KE, Lake Wenatchee.

Plain—See K12MB, Lake Wenatchee.

Point Pulley & Puget Sound (surrounding west shoreline)—K78BM, Bonneville Holding Co., KIRO Inc., 2807 3rd Ave., Seattle, WA 98121 (KIRO-TV Ch. 7 Seattle)—100-w, lat. 47° 25' 43", long. 122° 26' 16". Requests CP for change to Ch. 48.

Port Angeles—K34CC, United States Television Seattle, 954 Dexter Ave. N, Seattle, WA 98109 (KTZZ-TV Ch. 22 Seattle)—1000-w, lat. 48° 07' 19", long. 123° 26' 13".

Port Angeles—K61CG, KIRO Inc., Broadcast House, 2807 3rd Ave., Seattle, WA 98111-7777 (KIRO-TV Ch. 7 Seattle)—100-w, lat. 48° 07' 11", long. 123° 27' 44".

***Port Townsend**—K41CU, Gaylord Broadcasting Co., Box 11411, Tacoma, WA 98411 (KSTW Ch. 11 Seattle-Tacoma)—1000-w, lat. 48° 00' 59", long. 122° 55' 31".

Prescott—K08DX, Prescott TV System Inc., Prescott, WA (KVEW Ch. 42 Kennewick-Pasco-Richland)—1-w, lat. 46° 18' 50", long. 118° 18' 50".

Prescott—K10EJ, Prescott TV System Inc., Prescott, WA (KEPR-TV Ch. 19 Pasco-Kennewick-Richland)—1-w, lat. 46° 17' 00", long. 118° 19' 00".

Prescott—K12DM, Prescott TV System Inc., Prescott, WA (KHQ-TV Ch. 6 Spokane)—1-w, lat. 46° 17' 00", long. 118° 19' 00".

Prescott—K30DM, Prescott School District No. 402-37, Box 65, A St., Prescott, WA (KSPS-TV Ch. 7 Spokane)—10-w, lat. 46° 18' 50", long. 118° 18' 50".

Puget Sound—See K78BM, Point Pulley.

***Puyallup**—K69FL, KIRO Inc., Broadcast House, 2807 3rd Ave., Seattle, WA 98111-7777 (KIRO-TV Ch. 7 Seattle)—100-w, lat. 47° 10' 25", long. 122° 15' 51".

Quinault—K07CS, Quinault TV Inc., Amanda Park, WA (KOMO-TV Ch. 4 Seattle)—1-w, lat. 47° 23' 30", long. 123° 52' 04".

Quinault—K10CP, Quinault TV Inc., Amanda Park, WA (KING-TV Ch. 5 Seattle)—1-w, lat. 47° 23' 30", long. 123° 52' 04".

Quinault—K12CL, Quinault TV Inc., Amanda Park, WA (KOIN-TV Ch. 6 Portland, OR)—1-w, lat. 47° 23' 30", long. 123° 52' 04".

Quincy—K21AJ, Quincy Valley TV Inc., 206 H St. SE, Quincy, WA (KREM-TV Ch. 2 Spokane)—20-w, lat. 47° 19' 14", long. 119° 48' 00".

Quincy—K24AI, Quincy Valley TV Inc., 206 H St. SE, Quincy, WA (KXLY-TV Ch. 4 Spokane)—100-w, lat. 47° 19' 14", long. 119° 48' 00".

Quincy—K48BY, Quincy Valley TV Inc., 206 H St. SE, Quincy, WA (KHQ-TV Ch. 6 Spokane)—100-w, lat. 47° 19' 14", long. 119° 48' 00".

Quincy—K50BO, Quincy Valley TV Inc., 206 H St. SE, Quincy, WA (KSPS-TV Ch. 7 Spokane)—20-w, lat. 47° 19' 14", long. 119° 48' 00".

Rice—See K08HY, Kettle Falls.

Rice—See K10GJ, Kettle Falls.

Rice—See K13IQ, Kettle Falls.

Richland, Kennewick & Pasco—K49CN, Triac Communications, Box 8115, S. 4600 Regal St., Spokane, WA 99203 (K53CY Ch. 53 Yakima)—100-w, lat. 46° 14' 10", long. 119° 19' 15".

Riverside—K08CY, TV Reception Improvement District 1, Okanogan County, Omak, WA (KHQ-TV Ch. 6 Spokane)—1-w, lat. 48° 29' 50", long. 119° 30' 45".

Riverside—K10DM, TV Reception Improvement District 1, Okanogan County, Omak, WA (KXLY-TV Ch. 4 Spokane)—1-w, lat. 48° 29' 50", long. 119° 30' 45".

Riverside—K12CV, TV Reception Improvement District 1, Okanogan County, Omak, WA (KREM-TV Ch. 2 Spokane)—1-w, lat. 48° 29' 50", long. 119° 30' 45".

***Riverside & vicinity**—K57BZ, TV Reception Improvement District 1, Okanogan County, Omak, WA (KSPS-TV Ch. 7 Spokane)—100-w, lat. 48° 29' 50", long. 119° 30' 45".

Rock Island—See K09CL, Malaga.

Rock Island—See K11CS, Malaga.

Rock Island—See K13CQ, Malaga.

Royal City—See K52AF, Moses Lake.

Royal City—See K55DJ, Moses Lake.

Royal City—See K58BL, Moses Lake.

Royal City—See K68BV, Moses Lake.

San Poil Valley—See K11QB, Keller.

Seattle (Beach Dr. area)—K02EO, KIRO Inc., Broadcast House, 2807 3rd Ave., Seattle, WA 98111-7777 (KIRO-TV Ch. 7 Seattle)—1-w, lat. 47° 34' 35", long. 122° 25' 02".

Skykomish—K09LA, Upper Skykomish Valley TV Oistrict, Box 66285, Seattle, WA (KOMO-TV Ch. 4 Seattle)—1-w, lat. 47° 41' 38", long. 121° 20' 07".

Skykomish—K11LG, Upper Skykomish Valley TV District, Box 66285, Seattle, WA (KING-TV Ch. 5 Seattle)—1-w, lat. 47° 41' 38", long. 121° 20' 07".

Skykomish—K13LP, Upper Skykomish Valley TV District, Box 66285, Seattle, WA (KIRO-TV Ch. 7 Seattle)—1-w, lat. 47° 41' 38", long. 121° 20' 07".

Soap Lake—See K08CN, Ephrata.

Soap Lake—See K11EY, Ephrata.

Soap Lake—See K13EP, Ephrata.

Soap Lake—See K60AE, Ephrata.

South Wenatchee—See K08CG, Malaga.

South Wenatchee—See K10CM, Malaga.

South Wenatchee—See K12CF, Malaga.

Spokane—See K09FZ, East Valley.

Spokane—See K11NU, East Valley.

Spokane—K55EB, Trinity Bcstg. Network Inc., 2442 Michelle Rd., Tustin, CA 92680 (KTBN-TV Ch. 40 Santa Ana-Los Angeles, CA via satellite), lat. 47° 41' 40", long. 117° 20' 03".

Spokane (NW section)—K10KI, Spokane TV Inc., W. 500 Boone Ave., Spokane, WA 99201 (KXLY-TV Ch. 4 Spokane)—1-w, lat. 47° 42' 30", long. 117° 28' 07".

Spokane (west sections)—K13HE, Spokane TV Inc., W. 500 Boone Ave., Spokane, WA 99201 (KXLY-TV Ch. 4 Spokane)—10-w, lat. 47° 40' 45", long. 117° 29' 30".

Stemilt—See K63AO, Colockum.

Stemilt—See K65AU, Colockum.

Stemilt—See K67CD, Colockum.

Stemilt—See K69BF, Colockum.

Stemilt—See K79BY, Colockum.

Suncrest—See K11NT, Long Lake.

Sunnyslope—See K08CG, Malaga.

Sunnyslope—See K10CM, Malaga.

Sunnyslope—See K12CF, Malaga.

Taholah—K07HF, Quinault Tribal Council, Taholah, OR (KOMO-TV Ch. 4 Seattle)—1-w, lat. 47° 20' 25", long. 124° 16' 30".

Taholah—K09HM, Quinault Tribal Council, Taholah, OR (KING-TV Ch. 5 Seattle)—1-w, lat. 47° 20' 25", long. 124° 16' 30".

Taholah—K13HR, Quinault Tribal Council, Taholah, OR (KSTW Ch. 11 Seattle-Tacoma)—1-w, lat. 47° 20' 25", long. 124° 16' 30".

Tonasket-Ellisford—K08CX, TV Reception District 1, Okanogan County, Box 109, Rte. 1, Okanogan, WA (KHQ-TV Ch. 6 Spokane)—10-w, lat. 48° 46' 53", long. 119° 23' 10".

Tonasket-Ellisford—K10DL, TV Reception Improvement District 1, Okanogan County, Omak, WA (KREM-TV Ch. 2 Spokane)—10-w, lat. 48° 46' 53", long. 119° 23' 10".

Tonasket-Ellisford—K12CX, TV Reception Improvement District 1, Okanogan County, Omak, WA (KXLY-TV Ch. 4 Spokane)—10-w, lat. 48° 46' 53", long. 119° 23' 10".

Tonasket-Ellisford—K35BJ, KAYU-TV Partners Ltd., 4600 S. Regal St., Spokane, WA 99223 (KAYU-TV Ch. 28 Spokane), lat. 48° 46' 53", long. 119° 23' 10". Note: Licensed as LPTV.

***Tonasket-Ellisford**—K67CL, TV Reception Improvement District 1, Okanogan County, Omak, WA (KSPS-TV Ch. 7 Spokane)—100-w, lat. 48° 46' 53", long. 119° 23' 10".

Trout Lake—K04GC, Trout Lake TV Assn., Trout Lake, WA (KGW-TV Ch. 8 Portland, OR)—1-w, lat. 45° 59' 56", long. 121° 29' 13".

Trout Lake—K05AP, Trout Lake TV Assn., Trout Lake, WA (KPTV Ch. 12 Portland, OR)—1-w, lat. 45° 59' 45", long. 121° 28' 46".

Trout Lake—K09KW, Trout Lake TV Assn., Trout Lake, WA (KOIN-TV Ch. 6 Portland, OR)—1-w, lat. 46° 00' 20", long. 121° 29' 37".

Tunk Valley—See K07DG, Okanogan.

Tunk Valley—See K09DG, Okanogan.

Tunk Valley—See K11DM, Okanogan.

Tunk Valley—See K31AH, Okanogan.

Tunk Valley—See K69AY, Ellisford.

Twisp & Winthrop—K08AY, TV Reception District 2 of Okanogan County, Winthrop, WA (KREM-TV Ch. 2 Spokane)—5-w, lat. 48° 18' 56", long. 120° 06' 54".

Twisp & Winthrop—K10BD, TV Reception District 2 of Okanogan County, Winthrop, WA (KXLY-TV Ch. 4 Spokane)—5-w, lat. 48° 18' 56", long. 120° 06' 54".

Twisp & Winthrop—K12BA, TV Reception District 2 of Okanogan County, Winthrop, WA (KHQ-TV Ch. 6 Spokane)—5-w, lat. 48° 18' 56", long. 120° 06' 54".

Upper Squilchuck rural area—K09FF, Apple Valley ETV Assn., 50 N. Iowa Ave., East Wenatchee, WA (KREM-TV Ch. 2 Spokane)—1-w, lat. 47° 21' 05", long. 120° 19' 05".

Upper Squilchuck rural area—K11FJ, Apple Valley TV Assn. Inc., Box 582, Wenatchee, WA (KXLY-TV Ch. 4 Spokane)—1-w, lat. 47° 21' 05", long. 120° 19' 05".

Upper Squilchuck rural area—K13EZ, Apple Valley TV Assn. Inc., Box 582, Wenatchee, WA (KHQ-TV Ch. 6 Spokane)—1-w, lat. 47° 21' 05", long. 120° 19' 05".

Vancouver—K04EI, Vancouver School District 37, 605 N. Devine Rd., Vancouver, WA (KCPQ Ch. 13 Tacoma-Seattle)—1-w, lat. 45° 37' 05", long. 122° 50' 03".

Vantage—See K05JG, Beverly.

Vantage—See K07EC, Beverly.

Vantage—See K09EF, Beverly.

Vantage—See K12EN, Beverly.

Wakefield—See K08CW, Jackass Butte.

Wakefield—See K10DK, Jackass Butte.

Wakefield—See K12CW, Jackass Butte.

Walla Walla—K14HT, Apple Valley TV Assn. Inc., Box 582, Wenatchee, WA (KVEW Ch. 42 Kennewick-Pasco-Richland)—100-w, lat. 46° 03' 45", long. 118° 23' 00".

Warden—See K52AF, Moses Lake.

Warden—See K55DJ, Moses Lake.

Warden—See K58BL, Moses Lake.

Warden—See K68BV, Moses Lake.

Wenatchee—See K18AD, East Wenatchee.

***Wenatchee**—K43DF, Gaylord Bcstg. Co., Box 14111, Tacoma, WA 98411 (KSTW Ch. 11 Seattle-Tacoma)—100-w, lat. 47° 22' 52", long. 120° 17' 16".

Wenatchee—See K45AC, East Wenatchee.

Wenatchee—See K63AO, Colockum.

Wenatchee—See K65AU, Colockum.

Wenatchee—See K67CD, Colockum.

Wenatchee—See K69BF, Colockum.

Wenatchee—See K79BY, Colockum.

Westport—See K08DL, Copalis.

Westport—See K10EK, Copalis.

Westport—See K12DO, Copalis.

White River—See K20CI, Hood River, OR.

White Salmon—See K68AJ, Hood River, OR.

White Salmon—See K74BE, Hood River, OR.

Wilson Creek—See K60AE, Ephrata.

Winthrop—See K08AY, Twisp.

Winthrop—See K10BD, Twisp.

Winthrop—See K12BA, Twisp.

Winton—See K03EC, Merritt.

Winton—See K05FN, Merritt.

Wishka Valley—See K08GS, Aberdeen.

Wishka Valley—See K10GX, Aberdeen.

Wishka Valley—See K12HN, Aberdeen.

West Virginia

Georges Run Road—W13AW, Short Gap TV Assn., Rte. 1, Keyser, WV (WJAC-TV Ch. 6 Johnstown, PA)—5-w, lat. 39° 31' 17", long. 78° 51' 19".

Grant County, Keyser & Mineral County (rural area)—W48AA, West Virginia Educational Bcstg. Authority, Box AH, Beckley, WV 25802-2831 (WNPB-TV Ch. 24 Morgantown)—1000-w, lat. 39° 22' 55", long. 79° 04' 46".

Hampshire & Morgan County rural area—W41AO, West Virginia Educational Bcstg. Authority, Box AH, Beckley, WV 25802-2831 (WNPB-TV Ch. 24 Morgantown)—100-w, lat. 39° 27' 03", long. 78° 20' 53".

Huntington—W55AT, Channel America LPTV Holdings Inc., 24 W. 57th St., Suite 804,New York, NY 10019 (KUSK Ch. 7 Prescott-Phoenix, AZ via satellite)—100-w, lat. 38° 25' 16", long. 082° 26' 04". Note: Licensed as LPTV.

Keyser—See W48AA, Grant County.

Martinsburg—W44AA, West Virginia Educational Bcstg. Authority, Box AH, Beckley, WV 25802-2831 (WNPB-TV Ch. 24 Morgantown)—1000-w, lat. 39° 27' 35", long. 78° 03' 49".

Mathias—W17AL, Hardy County Rural Development Authority, County Courthouse, Washington St., Moorefield, WV 26836 (WNPB-TV Ch. 24 Morgantown)—10-w, lat. 38° 49' 15", long. 78° 53' 56".

Mineral County—See W48AA, Grant County.

Moorefield—W46BR, Valley TV Cooperative Inc., Moorefield, WV (WTTG Ch. 5 Washington, DC)—20-w, lat. 38° 58' 57", long. 78° 54' 31".

Moorefield—W50BD, Valley TV Cooperative Inc., Moorefield, WV (WUSA Ch. 9 Washington, DC)—10-w, lat. 38° 58' 57", long. 78° 54' 31".

Moorefield—W54BG, Valley TV Cooperative Inc., Moorefield, WV (WJAC-TV Ch. 6 Johnstown, PA)—10-w, lat. 38° 58' 57", long. 78° 54' 31".

Morgan County—See W41AO, Hampshire.

Parkersburg—W57AG, West Virginia Educational Bcstg. Authority, Box AH, Beckley, WV 25802-2831 (WPBY-TV Ch. 33 Huntington)—1000-w, lat. 39° 12' 43", long. 81° 35' 31".

Romney—W69AC, West Virginia Educational Bcstg. Authority, Box AH, Beckley, WV 25802-2831 (WNPB-TV Ch. 24 Morgantown)—100-w, lat. 39° 18' 56", long. 78° 43' 04".

Wardensville—W15AD, Hardy County Rural Development Authority, County Courthouse, Washington St., Moorefield, WV 26836 (WNPB-TV Ch. 24 Morgantown)—100-w, lat. 39° 06' 59", long. 78° 28' 25".

Wheeling—W41AA, West Virginia Educational Bcstg. Authority, Box AH, Beckley,

WV 25802-2831 (WNPB-TV Ch. 24 Morgantown)—1000-w, lat. 40° 03' 41", long. 80° 45' 08".

Wisconsin

Adams & Friendship—W64AU, State of Wisconsin-Educational Communications Board, 3319 W. Beltline Hwy., Madison, WI 53713 (WHRM-TV Ch. 20 Wausau)—1000-w, lat. 43° 59' 16", long. 89° 49' 05". Note: Licensed as LPTV..

***Armstrong Creek**—W39AE, State of Wisconsin-Educational Communications Board, 3319 W. Beltline Hwy., Madison, WI 53713 (WHWC-TV Ch. 28 Menomonie)—100-w, lat. 45° 39' 28", long. 88° 26' 07".

***Bloomington**—W49AG, State of Wisconsin-Educational Communications Board, 3319 W. Beltline Hwy., Madison, WI 53713 (WHLA-TV Ch. 31 La Crosse)—100-w, lat. 42° 54' 12", long. 90° 57' 01".

Darlington—W56AB, City of Darlington, 116 E. Louisa St., Darlington, WI (WMTV Ch. 15 Madison)—100-w, lat. 42° 40' 47", long. 90° 07' 37".

Darlington—W67AC, City of Darlington, 116 E. Louisa St., Darlington, WI (WHA-TV Ch. 21 Madison)—100-w, lat. 42° 40' 47", long. 90° 07' 37".

Darlington—W69AB, City of Darlington, 116 E. Louisa St., Darlington, WI (WKOW-TV Ch. 27 Madison)—100-w, lat. 42° 40' 47", long. 90° 07' 37".

Ellison Bay—See W55AO, Washington Island Twp.

Fence & Florence—W54AR, State of Wisconsin-Educational Communications Board, 3319 W. Beltline Hwy., Madison, WI 53713 (WPNE Ch. 38 Green Bay)—100-w, lat. 45° 44' 13", long. 88° 25' 43".

Florence—See W54AR, Fence.

Fond du Lac—W70AO, Hearst Corp., 759 N. 19th St., Milwaukee, WI (WISN-TV Ch. 12 Milwaukee)—100-w, lat. 43° 48' 02", long. 88° 22' 08".

Fond du Lac—W75AJ, Nationwide Communications Inc., 115 S. Jefferson St., Green Bay, WI (WBAY-TV Ch. 2 Green Bay)—100-w, lat. 43° 43' 58", long. 88° 26' 28".

Friendship—See W64AU, Adams.

Grantsburg—W39AF, State of Wisconsin-Educational Communications Board, 3319 W. Beltline Hwy., Madison, WI 53713 (WHWC-TV Ch. 28 Menomonie)—100-w, lat. 45° 50' 24", long. 92° 28' 22".

La Crosse—W67CH, KTTC Television Inc., 601 First Ave. SW, Rochester, MN 55902 (KTTC Ch. 10 Rochester, MN)—1-w, lat. 43° 45' 25", long. 91° 17' 40".

Ladysmith—W63AR, Hubbard Bcstg. Inc., 3415 University Ave., St. Paul, MN 55114 (KSTP-TV Ch. 5 St. Paul-Minneapolis, MN)—100-w, lat. 45° 25' 30", long. 91° 09' 31".

***Madison**—W33AX, Trinity Christian Center of Santa Ana Inc. 1000-w, lat. 43° 12' 37", long. 89° 35' 57".

Milwaukee—W65BT, Weigel Bcstg. Co., 141 W. Jackson Blvd., Chicago, IL 60604 (WCIU-TV Ch. 26 Chicago, IL)—100-w, lat. 43° 02' 10", long. 87° 54' 05".

Prairie du Chien, WI & McGregor, IA—K12DZ, Young Bcstg. of La Crosse Inc., 141 S. 6th St., La Crosse, WI 54601 (WKBT Ch. 8 La Crosse)—1-w, lat. 43° 01' 38", long. 91° 10' 31".

Racine—W28AR, Gaylord Bcstg. Co., Box 1818, Milwaukee, WI 53201-1818 (WVTV Ch. 18 Milwaukee)—1000-w, lat. 42° 32' 38", long. 87° 49' 18". Requests modification of CP for change to lat. 42° 40' 55", long. 87° 50' 59". BMPTTL-910503WL.

River Falls—W55AP, State of Wisconsin-Educational Communications Board, 3319 W. Beltline Hwy., Madison, WI 53713 (WHWC-TV Ch. 28 Menomonie)—100-w, lat. 44° 54' 10", long. 92° 41' 27".

Sayner & Vilas County—W57AR, Adams Television Corp. II, 1908 Royal Palm Dr., Boca Raton, FL 33432 (WSAW-TV Ch. 7 Wausau)—1000-w, lat. 46° 01' 55", long. 89° 31' 48".

Spooner—W57AS, Hubbard Bcstg. Inc., 3415 University Ave., St. Paul, MN 55114 (KSTP-TV Ch. 5 St. Paul-Minneapolis, MN)—100-w, lat. 45° 50' 54", long. 91° 54' 48".

Upper Door County—See W55AO, Washington Island Twp.

Vilas County—See W57AR, Sayner.

Washington Island Twp., Ellison Bay & Upper Door County—W55AO, State of Wisconsin-Educational Communications Board, 3319 W. Beltline Hwy., Madison, WI 53713 (WPNE Ch. 38 Green Bay)—100-w, lat. 45° 13' 00", long. 87° 03' 49".

Wausau—W27AU, Northland Television Inc., Trunk G, S. Oneida Ave., Rhinelander, WI 54501 (WJFW-TV Ch. 12 Wausau-Rhinelander)—1000-w, lat. 44° 53' 17", long. 89° 39' 07".

***Wausau**—W29AP, Northland Television Inc., Trunk G, S. Oneida Ave., Rhinelander, WI 54501 (WJFW-TV Ch. 12 Wausau-Rhinelander)—1000-w, lat. 44° 53' 17", long. 89° 39' 07".

Wyoming

Afton, Auburn, Fairview, Grover & Smoot—K11OM, Star Valley TV System, Box 23, Afton, WY (KIDK Ch. 3 Idaho Falls-Pocatello-Blackfoot, ID)—1-w, lat. 42° 38' 10", long. 110° 59' 30".

Alta—See K02KD, Driggs, ID.

Alta—See K07QC, Driggs, ID.

Arapahoe, Fremont County (rural) & Riverton—K03ER, Riverton Fremont TV Club Inc., Box 628, 113 S. 2nd E, Riverton, WY (KCNC-TV Ch. 4 Denver, CO)—10-w, lat. 42° 43' 05", long. 108° 09' 10".

Arapahoe, Fremont County (rural) & Riverton—K05FT, Riverton Fremont TV Club Inc., Box 628, 113 S. 2nd E, Riverton, WY (KRMA-TV Ch. 6 Denver, CO)—10-w, lat. 42° 43' 05", long. 108° 09' 10".

Arvada & Horse Creek—K08GH, Arvada TV Assn., Arvada, WY (KTWO-TV Ch. 2 Casper)—1-w, lat. 44° 37' 24", long. 106° 05' 59".

Auburn—See K11OM, Afton.

Baggs—See K08BM, Lower Snake River, CO.

Banner, Kerney, Lower Piney & Story—K05AW, Story-Banner Community TV, Box 234, Story, WY (KTVQ Ch. 2 Billings, MT)—1-w, lat. 44° 34' 35", long. 106° 52' 34".

Bear River, Evanston & Uinta County—K06IF, Bridger Valley, Daggett County ETV Cooperative Services Board, Box 163, Mountain View, WY (KUED Ch. 7 Salt Lake City, UT)—10-w, lat. 41° 20' 53", long. 110° 54' 00".

Beaver Ridge, Cora, Daniel, Green River & Pinedale area—K05DK, Cora Peak TV Assn., Daniel, WY (KTWO-TV Ch. 2 Casper)—10-w, lat. 42° 55' 09", long. 110° 00' 52".

Bedford, Etna, Freedom, Thayne & Turnerville—K05GJ, Lower Star Valley Non-Profit TV Assn., Box 276, Thayne, WY (KIFI-TV Ch. 8 Idaho Falls-Pocatello-Blackfoot, ID)—10-w, lat. 43° 01' 23", long. 111° 04' 21".

Bedford, Etna, Freedom, Thayne & Turnerville—K07PB, Lower Star Valley Non-Profit TV Assn., Box 276, Thayne, WY (KIDK Ch. 3 Idaho Falls-Pocatello-Blackfoot, ID)—10-w, lat. 43° 01' 23", long. 111° 04' 21".

Bedford, Etna, Freedom, Thayne & Turnerville—K12LI, Lower Star Valley Non-Profit TV Assn., Box 276, Thayne, WY (KPVI Ch. 6 Pocatello-Blackfoot-Idaho Falls, ID)—10-w, lat. 43° 01' 23", long. 111° 04' 21".

Big Goose & Ranchester—K04FD, Sheridan TV Translator Inc., Box 150, Sheridan, WY 82801 (KTWO-TV Ch. 2 Casper)—1-w, lat. 44° 37' 24", long. 107° 06' 59".

Big Goose Community, Fort MacKenzie & Sheridan—K06AT, Sheridan TV Translator Inc., Box 150, Sheridan, WY 82801 (KTWO-TV Ch. 2 Casper)—10-w, lat. 44° 37' 24", long. 107° 06' 59".

Big Laramie Valley, Bosler & Laramie—K03CR, Laramie Plains Antenna TV Assn. Inc., Box 188, Laramie, WY (KUSA-TV Ch. 9 Denver, CO)—10-w, lat. 41° 14' 16", long. 105° 27' 48".

Big Laramie Valley, Bosler & Laramie—K10FQ, Laramie Plains Antenna TV Assn. Inc., Box 188, Laramie, WY (KCNC-TV Ch. 4 Denver, CO)—10-w, lat. 41° 14' 16", long. 105° 27' 48".

Big Laramie Valley, Bosler & Laramie—K12FY, Laramie Plains Antenna TV Assn. Inc., Box 188, Laramie, WY (KCNC-TV Ch. 4 Denver, CO)—10-w, lat. 41° 14' 16", long. 105° 27' 48".

Big Piney—K10HO, Upper Green River TV System, Big Piney, WY (KTVX Ch. 4 Salt Lake City, UT)—10-w, lat. 42° 34' 11", long. 109° 54' 39".

Big Piney & La Barge—K04FV, Tulsa TV Assn., La Barge, WY (KUTV Ch. 2 Salt Lake City, UT)—5-w, lat. 42° 09' 27", long. 110° 19' 39".

Big Piney, Boulder, Cottonwood Creek, Daniel, East Fork River, El Paso Natural Gas Camp, Fork River (rural), Horse Creek & Speedway Road—K07HM, Upper Green River TV System, Big Piney, WY (KTWO-TV Ch. 2 Casper)—1-w, lat. 42° 34' 11", long. 109° 54' 39".

Big Piney, Boulder, Cottonwood Creek, Daniel, East Fork River, El Paso Natural Gas Camp, Fork River (rural), Horse Creek & Speedway Road—K12AH, Upper Green River TV System, Big Piney, WY (KIDK Ch. 3 Idaho Falls-Pocatello-Blackfoot, ID)—1-w, lat. 42° 34' 11", long. 109° 54' 39".

Bigelow Beach Area—K38BZ, Daggett County TV Dept., County Courthouse, Manila, UT 84046 (KUTV Ch. 2 Salt Lake City, UT)—20-w, lat. 41° 21' 01", long. 110° 54' 24".

Bigelow Beach Area—K40BX, Daggett County TV Dept., County Courthouse, Manila, UT 84046 (KTVX Ch. 4 Salt Lake City, UT)—20-w, lat. 41° 21' 01", long. 110° 54' 24".

Bigelow Beach Area—K42CS, Daggett County TV Dept., County Courthouse, Manila, UT 84046 (KSL-TV Ch. 5 Salt Lake City, UT)—20-w, lat. 41° 21' 01", long. 110° 54' 24".

Bitter Creek, Recluse, Spotted Horse & Wildcat areas—K10BL, Spotted Horse TV Booster Club, Spotted Horse, WY (KTWO-TV Ch. 2 Casper)—1-w, lat. 44° 43' 00", long. 105° 47' 00".

Bobtail Creek—See K10LL, Pipe Creek, MT.

Bondurant—K69DD, KTWO Corp., Box 2720, 4200 E. 2nd St., Casper, WY 82602 (KTWO-TV Ch. 2 Casper)—100-w, lat. 43° 06' 22", long. 110° 13' 46".

Bondurant area—K11MJ, Hoback Basin TV, Bondurant, WY (KIDK Ch. 3 Idaho Falls-Pocatello-Blackfoot, ID)—1-w, lat. 43° 10' 05", long. 110° 20' 30".

Bondurant area—K13NB, Hoback Basin TV, Bondurant, WY (KTWO-TV Ch. 2 Casper)—1-w, lat. 43° 10' 05", long. 110° 20' 30".

Bosler—See K03CR, Big Laramie Valley.

Bosler—See K10FQ, Big Laramie Valley.

Bosler—See K12FY, Big Laramie Valley.

Boulder—See K07HM, Big Piney.

Boulder—See K12AH, Big Piney.

Bryan, Granger, Peru & Trona Plant (E of Granger)—K03ES, Upper Bear River TV Service, Box 547, Evanston, WY (KSL-TV Ch. 5 Salt Lake City, UT)— 5-w, lat. 41° 28' 15", long. 110° 01' 45".

Bryan, Granger, Peru & Trona Plant (E of Granger)—K06IW, Upper Bear River TV Service, Box 547, Evanston, WY (KTVX Ch. 4 Salt Lake City, UT)— 5-w, lat. 41° 28' 15", long. 110° 01' 45".

Bryan, Granger, Peru & Trona Plant (E of Granger)—K07OI, Upper Bear River TV Service, Box 547, Evanston, WY (KUTV Ch. 2 Salt Lake City, UT)— 5-w, lat. 41° 28' 15", long. 110° 01' 45".

Buffalo—K06HM, Buffalo TV Assn., 80 S. Main St., Buffalo, WY (KTWO-TV Ch. 2 Casper)—10-w, lat. 44° 20' 25", long. 106° 48' 22".

Buffalo—K09KS, Buffalo TV Assn., 80 S. Main St., Buffalo, WY (KGWC-TV Ch. 14 Casper)—10-w, lat. 44° 20' 25", long. 106° 48' 22".

Buffalo—K13LI, Buffalo TV Assn., 80 S. Main St., Buffalo, WY (KHSD-TV Ch. 11 Lead, SD)—10-w, lat. 44° 20' 25", long. 106° 48' 22".

California Oil Camp, Calpet, Fontenelle, La Barge & Utah Oil Camp—K06FD, Tulsa TV Assn., La Barge, WY (KTVX Ch. 4 Salt Lake City, UT)—5-w, lat. 42° 19' 27", long. 110° 19' 35".

California Oil Camp, Calpet, Fontenelle, La Barge & Utah Oil Camp—K09IJ, Tulsa TV Assn., La Barge, WY (KTWO-TV Ch. 2 Casper)—1-w, lat. 42° 19' 27", long. 110° 19' 35".

Calpet—See K06FD, California Oil Camp.

Calpet—See K09IJ, California Oil Camp.

Campbell County—See K08AA, Wyodak.

Carbon County (rural) & Rawlins—K56AV, Jeffrey City Community TV Assn., Box 306, Jeffrey City, WY (KGWC-TV Ch. 14 Casper)—100-w, lat. 41° 40' 48", long. 107° 14' 12".

Carbon County (rural) & Rawlins—K58AM, Jeffrey City Community TV Assn., Box 306, Jeffrey City, WY (KCNC-TV Ch. 4 Denver, CO)—100-w, lat. 41° 40' 48", long. 107° 14' 12".

Carlisle, Hulett, New Haven & Oshoto—K07GL, Little Missouri Butte TV Assn., Hulett, WY (KTWO-TV Ch. 2 Casper)—1-w, lat. 44° 36' 25", long. 104° 46' 46".

Carlisle, Inyan Cara, Sundance & Williams Divide—K09AC, Sundance Community TV Assn., Sundance, WY (KTWO-TV Ch. 2 Casper)—1-w, lat. 44° 23' 18", long. 104° 20' 33".

Carlisle, Inyan Cara, Sundance & Williams Divide—K12AD, Sundance Community TV Assn., Sundance, WY (KOTA-TV Ch. 3 Rapid City, SD)—1-w, lat. 44° 23' 18", long. 104° 22' 33".

Carter—K08HB, Upper Bear River TV Service, Box 547, Evanston, WY (KTVX Ch. 4 Salt Lake City, UT)—10-w, lat. 41° 21' 14", long. 110° 54' 38".

Carter—K10HR, Upper Bear River TV Service, Box 547, Evanston, WY (KUTV Ch. 2 Salt Lake City, UT)—10-w, lat. 41° 21' 14", long. 110° 54' 38".

Carter—K12ID, Upper Bear River TV Service, Box 547, Evanston, WY (KSL-TV Ch. 5 Salt Lake City, UT)—10-w, lat. 41° 21' 14", long. 110° 54' 38".

Casper—K06KH, Casper Community College District, 125 College Dr., Casper, WY (KCWC-TV Ch. 4 Lander-Riverton)—100-w, lat. 42° 44' 26", long. 106° 21' 34".

Casper, Glenrock, Midwest & rural areas—K20AB, Hi Ho Bcstg. Corp. of Wyoming, 1121 Arapahoe, Thermopolis, WY (KFNE Ch. 10 Lander-Riverton)— 1000-w, lat. 42° 44' 12", long. 106° 18' 28".

Cheyenne—K49AY, Echonet Corp., Box 255, Evergreen, CO 80439 (KUBD Ch. 59 Denver, CO), lat. 41° 08' 04", long. 104° 49' 02". Note: Licensed as LPTV.

Clareton—K68DC, Stauffer Communications Inc., Box 170, Casper, WY 82602 (KGWC-TV Ch. 14 Casper)—100-w, lat. 43° 42' 09", long. 105° 06' 05".

Clark & rural area—K07QA, Park County, Box 110, Cody, WY 82414 (KRMA-TV Ch. 6 Denver, CO)—10-w, lat. 44° 56' 20", long. 109° 07' 00".

Clark & rural area—K09OH, Park County, Box 110, Cody, WY 82414 (KULR-TV Ch. 8 Billings, MT)—10-w, lat. 44° 56' 20", long. 109° 07' 00".

Clark & rural area—K11PK, Park County, Box 110, Cody, WY 82414 (KTWO-TV Ch. 2 Casper)—10-w, lat. 44° 56' 20", long. 109° 07' 00".

Clark & rural area—K13QA, Park County, Box 110, Cody, WY 82414 (KTVQ Ch. 2 Billings, MT)—10-w, lat. 44° 56' 20", long. 109° 07' 00".

Clarks Fork—See K11QL, Sunlight Basin.

Clarks Fork & Sugarloaf Mountain areas—K02LH, Park County, Box 110, Cody, WY 82414 (KRMA-TV Ch. 6 Denver, CO)—10-w, lat. 44° 53' 37", long. 109° 38' 22".

Clarks Fork & Sugarloaf Mountain areas—K06KT, Park County, Box 110, Cody, WY 82414 (KTWO-TV Ch. 2 Casper)—10-w, lat. 44° 53' 37", long. 109° 38' 22".

Clarks Fork (Yellowstone River) & Sugarloaf Mountain areas—K07GG, Park County, Box 110, Cody, WY 82414 (KTVQ Ch. 2 Billings, MT)—1-w, lat. 44° 53' 42", long. 109° 38' 12".

Clarks Fork (Yellowstone River) & Sugarloaf Mountain areas—K09GI, Park County, Box 110, Cody, WY 82414 (KULR-TV Ch. 8 Billings, MT)—1-w, lat. 44° 53' 42", long. 109° 38' 12".

Clarks Fork Canyon & Sunlight Basin areas—K04DB, Park County, Box 110, Cody, WY 82414 (KTVQ Ch. 2 Billings, MT)—10-w, lat. 44° 45' 25", long. 109° 22' 21".

Clarks Fork Canyon & Sunlight Basin areas—K05CC, Park County, Box 110, Cody, WY 82414 (KULR-TV Ch. 8 Billings, MT)—10-w, lat. 44° 45' 25", long. 109° 22' 21".

Clarks Fork, WY & Cooke City & Silver Gate, MT—K11GE, Shoshone River Power Inc., Box 780, Cody, WY (KTVQ Ch. 2 Billings, MT)—1-w, lat. 45° 01' 30", long. 109° 54' 10".

Clarks Fork, WY & Cooke City & Silver Gate, MT—K13FW, Shoshone River Power Inc., Box 780, Cody, WY (KULR-TV Ch. 8 Billings, MT)—1-w, lat. 45° 01' 30", long. 109° 54' 10".

Clear Creek area & Clearmont—K08JU, Clearcreek TV Booster Assn., Box 132, Clearmont, WY (KTWO-TV Ch. 2 Casper)—1-w, lat. 44° 41' 42", long. 106° 22' 10".

Clearmont—See K08JU, Clear Creek.

Cody—K06AZ, Cody TV Club, Rte. 1, Cody, WY (KULR-TV Ch. 8 Bilings, MT)—1-w, lat. 44° 29' 43", long. 109° 07' 42".

Cody—K11BZ, Cody TV Club, Rte. 1, Cody, WY (KTVQ Ch. 2 Billings, MT)—1-w, lat. 44° 29' 43", long. 109° 07' 42".

Cody—K13GJ, Cody TV Club, Rte. 1, Cody, WY (KTWO-TV Ch. 2 Casper)— 1-w, lat. 44° 29' 44", long. 109° 09' 14".

Cody—K15AD, KOUS-TV, Drawer D, Hardin, MT 59034 (KOUS-TV Ch. 4 Hardin-Billings, MT)—100-w, lat. 44° 29' 48", long. 109° 09' 07".

Cody—K45BW, Park County, Box 110, Cody, WY 82414 (KGWL-TV Ch. 5 Lander-Riverton)—100-w, lat. 44° 36' 25", long. 108° 51' 30".

Cody, Powell & rural area—K47AD, Park County, Box 110, Cody, WY 82414. 100-w, lat. 44° 36' 25", long. 108° 51' 30".

Cody, Powell & rural area—K49AI, Park County, Box 110, Cody, WY 82414 (KRMA-TV Ch. 6 Denver, CO)—100-w, lat. 44° 36' 25", long. 108° 51' 30".

Cody, Powell & rural area—K51AK, Park County, Box 110, Cody, WY 82414 (KTWO-TV Ch. 2 Casper)—100-w, lat. 44° 36' 25", long. 108° 51' 30".

Cody, Powell & rural area—K53AL, Park County, Box 110, Cody, WY 82414 (KULR-TV Ch. 8 Billings, MT)—100-w, lat. 44° 36' 25", long. 108° 51' 30".

Cody, Powell & rural area—K55CA, Park County, Box 110, Cody, WY 82414 (KTVQ Ch. 2 Billings, MT)—100-w, lat. 44° 36' 25", long. 108° 51' 30".

Cokeville—K08HM, Cokeville TV Corp., Box 317, Cokeville, WY (KUTV Ch. 2 Salt Lake City, UT)—1-w, lat. 41° 59' 02", long. 110° 50' 08".

Cokeville—K10IF, Cokeville TV Corp., Box 317, Cokeville, WY (KTVX Ch. 4 Salt Lake City, UT)—1-w, lat. 41° 59' 02", long. 110° 50' 08".

Cokeville—K13FS, Cokeville TV Corp., Box 317, Cokeville, WY (KSL-TV Ch. 5 Salt Lake City, UT)—1-w, lat. 41° 59' 02", long. 110° 50' 08". Requests CP for change to 10-w. BPTT-870702UF.

Cora—See K05DK, Beaver Ridge.

Cottonwood Campground—See K06IK, Crooks Gap Mining & Oil Camps.

Cottonwood Creek—See K07HM, Big Piney.

Cottonwood Creek—See K12AH, Big Piney.

Crooks Gap Mining & Oil Camps & Cottonwood Campground (rural)—K06IK, Jeffrey City Community TV Assn., Box 306, Jeffrey City, WY (KDUH-TV Ch. 4 Scottsbluff, NE)—10-w, lat. 42° 21' 35", long. 107° 42' 29".

Daniel—See K05DK, Beaver Ridge.

Daniel—See K07HM, Big Piney.

Daniel—See K12AH, Big Piney.

Dayton & Tongue River—K05AC, Dayton TV Assn., Box 123, Dayton, WY (KTVQ Ch. 2 Billings, MT)—1-w, lat. 44° 51' 57", long. 107° 14' 57".

Dayton & Tongue River—K10AE, Dayton TV Assn., Box 123, Dayton, WY (KULR-TV Ch. 8 Billings, MT)—1-w, lat. 44° 51' 57", long. 107° 14' 57".

Douglas—K04DE, Douglas Entertainment Co., Box 14, Rte. 1, Douglas, WY (KGWC-TV Ch. 14 Casper)—1-w, lat. 42° 43' 06", long. 105° 18' 51".

Douglas—K09KO, Douglas Entertainment Co., Box 14, Rte. 1, Douglas, WY (KDUH-TV Ch. 4 Scottsbluff, NE)—1-w, lat. 42° 39' 46", long. 105° 23' 36".

Douglas—K11RN, Heart of Wyoming Television Inc., Box 1, 7075 Salt Creek Rd., Casper, WY 82601 (KFNB Ch. 20 Casper)—10-w, lat. 42° 45' 52", long. 105° 25' 03".

Dry Lake, Point of Rocks & Thayer Junction—K07PJ, Upper Bear River TV Service, Box 547, Evanston, WY (KUTV Ch. 2 Salt Lake City, UT)—5-w, lat. 41° 29' 36", long. 109° 20' 27".

Dry Lake, Point of Rocks & Thayer Junction—K09MJ, Upper Bear River TV Service, Box 547, Evanston, WY (KSL-TV Ch. 5 Salt Lake City, UT)—5-w, lat. 41° 29' 36", long. 109° 20' 27".

Dry Lake, Point of Rocks & Thayer Junction—K11MR, Upper Bear River TV Service, Box 547, Evanston, WY (KTVX Ch. 4 Salt Lake City, UT)—5-w, lat. 41° 29' 36", long. 109° 20' 27".

Dubois—K04AF, Dubois Community TV Club, Dubois, WY (KGWC-TV Ch. 14 Casper)—1-w, lat. 43° 29' 20", long. 109° 38' 00".

Dubois—K07HP, Dubois Community TV Club, Dubois, WY (KTWO-TV Ch. 2 Casper)—1-w, lat. 43° 29' 20", long. 109° 40' 20".

Dubois—K25AU, Central Wyoming College, 2660 Peck Ave., Riverton, WY 82501

(KCWC-TV Ch. 4 Lander-Riverton)—100-w, lat. 43° 29' 58", long. 109° 41' 16".

Dutch Creek area, Prairie Dog & Wyarno—K10GZ, Wyarno TV Assn., Wyarno, WY (KULR-TV Ch. 8 Billings, MT)—1-w, lat. 44° 48' 22", long. 106° 46' 29".

Dutch Creek area, Prairie Dog & Wyarno—K12CA, Wyarno TV Assn., Wyarno, WY (KTVQ Ch. 2 Billings, MT)—1-w, lat. 44° 48' 22", long. 106° 46' 29".

East Fork River—See K07HM, Big Piney.

East Fork River—See K12AH, Big Piney.

Eden & Farson—K08IL, Sweetwater TV Co. Inc., 602 Broadway, Rock Springs, WY (KGWR-TV Ch. 13 Rock Springs)—5-w, lat. 41° 34' 43", long. 109° 19' 06".

***Eden & Farson**—K10JI, Sweetwater TV Co. Inc., 602 Broadway, Rock Springs, WY (KTVX Ch. 4 Salt Lake City, UT)—5-w, lat. 41° 34' 43", long. 109° 19' 06".

Eden & Farson—K12JZ, Sweetwater TV Co. Inc., 602 Broadway, Rock Springs, WY (KSL-TV Ch. 5 Salt Lake City, UT)—5-w, lat. 41° 34' 43", long. 109° 19' 06".

Edgerton, Linch & Midwest—K07NZ, Salt Creek TV Assn. Inc., Box 8, 524 Peake, Midwest, WY (KHSD-TV Ch. 11 Lead, SD)—10-w, lat. 43° 28' 58", long. 106° 09' 49".

El Paso Natural Gas Camp—See K07HM, Big Piney.

El Paso Natural Gas Camp—See K12AH, Big Piney.

Elmo, Hanna & Medicine Bow—K08EH, Hanna-Elmo TV Assn., Box 111, Hanna, WY (KTWO-TV Ch. 2 Casper)—1-w, lat. 41° 53' 07", long. 106° 32' 24".

Encampment—K06BR, Elk Mountain TV Co., Elk Mountain, WY (KGWN-TV Ch. 5 Cheyenne)—10-w, lat. 41° 17' 10", long. 106° 44' 00".

Encampment—K08CP, Elk Mountain TV Co., Elk Mountain, WY (KTWO-TV Ch. 2 Casper)—10-w, lat. 41° 17' 10", long. 106° 44' 00".

Etna—See K05GJ, Bedford.

Etna—See K07PB, Bedford.

Etna—See K12LI, Bedford.

Evanston—See K06IF, Bear River.

Evanston—K19CP, American Television of Utah Inc., 5181 Amelia Earhart Dr., Salt Lake City, UT 84127 (KXIV Ch. 14 Salt Lake City, UT)—100-w, lat. 41° 21' 09", long. 110° 54' 26".

Evanston—K71AI, Wyoming Communication Corp., 224 Hayden Ave., Evanston, WY 82930 (KUTV Ch. 2 Salt Lake City, UT)—10-w, lat. 41° 15' 15", long. 110° 56' 57".

Evanston—K75AG, Wyoming Communication Corp., 224 Hayden Ave., Evanston, WY 82930 (KTVX Ch. 4 Salt Lake City, UT)—10-w, lat. 41° 15' 15", long. 110° 56' 57".

Evanston—K79AL, Wyoming Communication Corp., 224 Hayden Ave., Evanston, WY 82930 (KSL-TV Ch. 5 Salt Lake City, UT)—10-w, lat. 41° 15' 15", long. 110° 56' 05".

Evanston & Upper Bear River Valley—K09JL, Kilburn I. Porter, Box 303, Lyman, WY (KSL-TV Ch. 5 Salt Lake City, UT)—5-w, lat. 41° 21' 14", long. 110° 54' 38".

Evanston & Upper Bear River Valley—K11JQ, Kilburn I. Porter, Box 303, Lyman, WY (KUTV Ch. 2 Salt Lake City, UT)—5-w, lat. 41° 21' 14", long. 110° 54' 38".

Evanston & Upper Bear River Valley—K13JV, Kilburn I. Porter, Box 303, Lyman, WY (KTVX Ch. 4 Salt Lake City, UT)—5-w, lat. 41° 21' 14", long. 110° 54' 38".

Fairview—See K11OM, Afton.

Farson—See K08IL, Eden.

Farson—See K10JI, Eden.

Farson—See K12JZ, Eden.

Federal Mining Camp—K07OU, Federal-American Partners, Star Rte., Gas Hills, WY (KCNC-TV Ch. 4 Denver, CO)—1-w, lat. 44° 46' 00", long. 107° 38' 45".

Fontenelle—See K06FD, California Oil Camp.

Fontenelle—See K09IJ, California Oil Camp.

Fork River—See K07HM, Big Piney.

Fork River—See K12AH, Big Piney.

Fort Bridger, Little America, Lonetree, Mountain View & Opal—K09DI, Lyman TV Assn., Box 641, Lyman, WY (KSL-TV Ch. 5 Salt Lake City, UT)—1-w, lat. 41° 06' 50", long. 110° 14' 00".

Fort Bridger, Little America, Lonetree, Mountain View & Opal—K11DN, Lyman TV Assn., Box 641, Lyman, WY (KUTV Ch. 2 Salt Lake City, UT)—1-w, lat. 41° 06' 50", long. 110° 14' 00".

Fort Bridger, Little America, Lonetree, Mountain View & Opal—K13DH, Lyman TV Assn., Box 641, Lyman, WY (KTVX Ch. 4 Salt Lake City, UT)—1-w, lat. 41° 06' 50", long. 110° 14' 00".

Fort Bridger, Little America, Lyman, McKinnon, Mountain View & Opal—K07LS, Bridger Valley, Daggett County ETV Cooperative Services Board, Box 163, Mountain View, WY (KUED Ch. 7 Salt Lake City, UT)—1-w, lat. 41° 06' 23", long. 110° 12' 26".

Fort MacKenzie—See K06AT, Big Goose Community.

Fort MacKenzie & Sheridan—K10KP, Sheridan TV Translator Inc., Box 150, Sheridan, WY 82801 (KGWC-TV Ch. 14 Casper)—10-w, lat. 44° 37' 24", long. 107° 06' 59".

Freedom—See K05GJ, Bedford.

Freedom—See K07PB, Bedford.

Freedom—See K12LI, Bedford.

Freedom—K66DU, Lower Star Valley Non-Profit TV Assn., Box 276, Thayne, WY (KTWO-TV Ch. 2 Casper)—1-w, lat. 43° 06' 40", long. 111° 07' 25".

Fremont County—See K03ER, Arapahoe.

Fremont County—See K05FT, Arapahoe.

Garland & Powell—K05AB, City of Powell, Box 30, Powell, WY (KULR-TV Ch. 8 Billings, MT)—1-w, lat. 44° 44' 30", long. 108° 45' 30".

Garland & Powell—K12AE, City of Powell, Box 30, Powell, WY (KTVQ Ch. 2 Billings, MT)—1-w, lat. 44° 44' 30", long. 108° 45' 30".

Gillette—K04AB, Gillette TV Assn., Box 810, Gillette, WY (KTWO-TV Ch. 2 Casper)—1-w, lat. 44° 17' 30", long. 105° 30' 00".

Gillette—K06JM, Duhamel Bcstg. Enterprises, Box 1760, Rapid City, SD 57709 (KOTA-TV Ch. 3 Rapid City, SD)—10-w, lat. 44° 17' 58", long. 105° 34' 04". Requests CP for change to long. 105° 24' 04". BPTTV-910429BI.

Gillette—See K08AA, Wyodak.

Gillette—K16AE, Stauffer Communications Inc., 304 N. Center St., Casper, WY 82601 (KGWC-TV Ch. 14 Casper)—100-w, lat. 44° 12' 33", long. 105° 28' 05".

Gillette—K28CH, Central Wyoming College, 2660 Peck Ave., Riverton, WY 82501 (KCWC-TV Ch. 4 Lander-Riverton)—1000-w, lat. 44° 18' 17", long. 105° 33' 53".

Glenrock—See K20AB, Casper.

Granger—See K03ES, Bryan.

Granger—See K06IW, Bryan.

Granger—See K07OI, Bryan.

Granger & Little America—K69BY, Rocky Mountain Communications Network Inc., 300 N. Center St., Casper, WY (KGWR-TV Ch. 13 Rock Springs)—100-w, lat. 41° 29' 46", long. 109° 20' 50".

Green River—See K05DK, Beaver Ridge.

Grover—See K11OM, Afton.

Hanna—See K08EH, Elmo.

Hartville & Sunrise—K08FI, Hartville Community TV, Box 33, Hartville, WY (KTWO-TV Ch. 2 Casper)—1-w, lat. 42° 19' 52", long. 104° 42' 38".

Hartville & Sunrise—K12FE, Hartville Community TV, Box 33, Hartville, WY (KGWN-TV Ch. 5 Cheyenne)—1-w, lat. 42° 19' 52", long. 104° 42' 38".

Hoback Junction—K11LL, Retlaw Enterprises Inc., Box 2008, 1255 E. 17th St., Idaho Falls, ID 83401 (KIDK Ch. 3 Idaho Falls-Pocatello-Blackfoot, ID)—1-w, lat. 43° 22' 00", long. 110° 44' 00".

Hoback Junction—K13LY, The Post Co., Box 2148, Idaho Falls, ID 83401 (KIFI-TV Ch. 8 Idaho Falls-Pocatello-Blackfoot, ID)—1-w, lat. 43° 22' 00", long. 110° 44' 00".

Horse Creek—See K07HM, Big Piney.

Horse Creek—See K08GH, Arvada.

Horse Creek—See K12AH, Big Piney.

Hudson & rural surrounding area—K11OI, Riverton Fremont TV Club Inc., Box 628, 113 S. 2nd E, Riverton, WY (KTWO-TV Ch. 2 Casper)—1-w, lat. 42° 53' 45", long. 108° 35' 00".

Hudson & rural surrounding area—K13OZ, Riverton Fremont TV Club Inc., Box 628, 113 S. 2nd E, Riverton, WY (KCNC-TV Ch. 4 Denver, CO)—1-w, lat. 42° 53' 45", long. 108° 35' 00".

Hulett—K06GI, Hulett TV Club, Hulett, WY (KHSD-TV Ch. 11 Lead, SD)— 1-w, lat. 44° 42' 40", long. 104° 38' 15".

Hulett—See K07GL, Carlisle.

***Hulett**—K09PG, Hulett TV Club, Hulett, WY (KIVV-TV Ch. 5 Lead-Deadwood, SD)—1-w, lat. 44° 41' 42", long. 104° 36' 55".

Inyan Cara—See K09AC, Carlisle.

Inyan Cara—See K12AD, Carlisle.

Jackson—K13FZ, The Post Co., Box 2148, Idaho Falls, ID 83401 (KIFI-TV Ch. 8 Idaho Falls-Pocatello-Blackfoot, ID)—10-w, lat. 43° 27' 10", long. 110° 45' 50".

Jackson—K48BM, Ambassador Media Corp., Box 667, 425 E. Center, Pocatello, ID 83201 (KPVI Ch. 6 Pocatello-Blackfoot-Idaho Falls, ID), lat. 43° 27' 42", long. 110° 45' 09". Note: Licensed as LPTV.

Jackson—K50BL, Central Wyoming College, 2660 Peck Ave., Riverton, WY 82501 (KCWC-TV Ch. 4 Lander-Riverton), lat. 43° 27' 45", long. 110° 45' 03".

Jackson—K56BT, KTWO Corp., Box 2720, 4200 E. 2nd St., Casper, WY 82602 (KTWO-TV Ch. 2 Casper)—100-w, lat. 43° 35' 50", long. 110° 52' 13".

Jackson & Wilson—K59DY, The Post Co., Box 2148, Idaho Falls, ID 83401 (KIFI-TV Ch. 8 Idaho Falls-Pocatello-Blackfoot, ID)—10-w, lat. 43° 35' 50", long. 110° 52' 12".

Jackson, Hoback Canyon & South Fork—K11GI, Retlaw Enterprises Inc., 1255 E. 17th St., Idaho Falls, ID 83401 (KIDK Ch. 3 Idaho Falls-Pocatello-Blackfoot, ID)—1-w, lat. 43° 27' 43", long. 110° 45' 10".

Jeffrey City—K07NI, Jeffrey City Community TV Assn., Box 306, Jeffrey City, WY (KGWC-TV Ch. 14 Casper)—10-w, lat. 42° 23' 57", long. 107° 57' 20".

Jeffrey City—K09MI, Jeffrey City Community TV Assn., Box 306, Jeffrey City, WY (KTWO-TV Ch. 2 Casper)—10-w, lat. 42° 24' 39", long. 107° 57' 20".

Jeffrey City—K11MN, Jeffrey City Community TV Assn., Box 306, Jeffrey City, WY

(KRMA-TV Ch. 6 Denver, CO)—10-w, lat. 42° 23' 57", long. 107° 57' 20".

Jeffrey City & rural area—K13NW, Jeffrey City Community TV Assn., Box 306, Jeffrey City, WY (KCNC-TV Ch. 4 Denver, CO)—10-w, lat. 42° 23' 57", long. 107° 57' 20".

Kaycee—K06IA, Powder River TV Booster Assn., Kaycee, WY (KHSD-TV Ch. 11 Lead, SD)—10-w, lat. 43° 44' 02", long. 106° 37' 22".

Kerney—See K05AW, Banner.

La Barge—K02GE, Tulsa TV Assn., La Barge, WY (KSL-TV Ch. 5 Salt Lake City, UT)—1-w, lat. 42° 18' 45", long. 110° 19' 35".

La Barge—See K04FV, Big Piney.

La Barge—See K06FD, California Oil Camp.

La Barge—See K09IJ, California Oil Camp.

La Barge—K62CS, Lyman TV Assn., Box 96, Mountain View, WY 82939 (KTWO-TV Ch. 2 Casper)—20-w, lat. 42° 19' 28", long. 110° 18' 27".

Lake Draw, Mondell, Newcastle & Skull Creek—K13JK, Newcastle TV Assn. Inc., Box 331, Newcastle, WY (KNVV-TV Ch. 5 Lead-Deadwood, SD)—10-w, lat. 43° 50' 24", long. 104° 12' 03".

Lance Creek—K09JI, Lance Creek TV Club, Lance Creek, WY (KOTA-TV Ch. 3 Rapid City, SD)—1-w, lat. 43° 04' 00", long. 104° 46' 00".

Lander—K12HM, Lander Valley TV Assn., Box 15, Fort Washakie Rte., Lander, WY (KTWO-TV Ch. 2 Casper)—1-w, lat. 42° 52' 32", long. 108° 41' 42".

Lander—K22CI, KTWO Corp., Box 2720, 4200 E. 2nd St., Casper, WY 82602 (KTWO-TV Ch. 2 Casper)—100-w, lat. 42° 54' 19", long. 108° 42' 34".

Laramie—See K03CR, Big Laramie Valley.

Laramie—K08IQ, Stauffer Communications Inc., 2923 E. Lincolnway, Cheyenne, WY 82001 (KGWN-TV Ch. 5 Cheyenne)—100-w, lat. 41° 17' 06", long. 105° 26' 41".

Laramie—See K10FQ, Big Laramie Valley.

Laramie—See K12FY, Big Laramie Valley.

***Laramie**—K15CJ, Russell Communications, 137 W. Chapman Ave., No. 2, Fullerton, CA 92632. 100-w, lat. 41° 19' 23", long. 105° 35' 37".

Laramie—K57AF, Laramie Plains Antenna TV Assn. Inc., Box 188, Laramie, WY (KRMA-TV Ch. 6 Denver, CO)—100-w, lat. 41° 18' 39", long. 105° 27' 12".

Laramie—K59AM, Laramie Plains Antenna TV Assn. Inc., Box 188, Laramie, WY (KWGN-TV Ch. 2 Denver, CO)—100-w, lat. 41° 14' 16", long. 105° 27' 48".

Laramie—K61DX, KTWO Corp., Box 2720, 4200 E. 2nd St., Casper, WY 82602 (KTWO-TV Ch. 2 Casper)—100-w, lat. 41° 16' 04", long. 105° 26' 00".

Libby Dam Site Trailer Park—See K10LL, Pipe Creek, MT.

Linch—See K07NZ, Edgerton.

Little America—See K07LS, Fort Bridger.

Little America—See K09DI, Fort Bridger.

Little America—See K11DN, Fort Bridger.

Little America—See K13DH, Fort Bridger.

Little America—See K69BY, Granger.

Little America & McKinnon—K70EB, Daggett County TV Dept., County Courthouse, Manila, UT 84046 (KUTV Ch. 2 Salt Lake City, UT)—100-w, lat. 41° 06' 19", long. 110° 12' 13".

Little America & McKinnon—K72CX, Daggett County TV Dept., County Courthouse, Manila, UT 84046 (KTVX Ch. 4 Salt Lake City, UT)—100-w, lat. 41° 06' 19", long. 110° 12' 13".

Little America & McKinnon—K74DB, Daggett County TV Dept., County Courthouse, Manila, UT 84046 (KSL-TV Ch. 5 Salt Lake City, UT)—100-w, lat. 41° 06' 19", long. 110° 12' 13".

Little Piney & Lower Piney—K04FC, Piney TV Assn., Banner, WY (KTWO-TV Ch. 2 Casper)—100-w, lat. 44° 33' 27", long. 106° 53' 06".

Lonetree—See K09DI, Fort Bridger.

Lonetree—See K11DN, Fort Bridger.

Lonetree—See K13DH, Fort Bridger.

Lovell—K04AA, Lovell Byron Cowley TV, Box 458, Lovell, WY (KULR-TV Ch. 8 Billings, MT)—1-w, lat. 44° 49' 36", long. 108° 20' 24".

Lovell—K12AC, Lovell Byron Cowley TV, Box 458, Lovell, WY (KTVQ Ch. 2 Billings, MT)—1-w, lat. 44° 49' 35", long. 108° 20' 22".

Lower Piney—See K04FC, Little Piney.

Lower Piney—See K05AW, Banner.

Lucerne District, Owl Creek & Thermopolis—K05EA, Hot Springs Booster TV Inc., 944 Arapahoe, Thermopolis, WY (KTWO-TV Ch. 2 Casper)—1-w, lat. 43° 39' 11", long. 108° 15' 16".

Lusk—K08AJ, Lusk TV Club, Lusk, WY (KGWC-TV Ch. 14 Casper)—1-w, lat. 42° 43' 50", long. 104° 25' 00".

Lusk—K12IS, Lusk TV Club, Lusk, WY (KTWO-TV Ch. 2 Casper)—1-w, lat. 42° 47' 37", long. 104° 25' 20".

Lyman—See K07LS, Fort Bridger.

Mammoth & Yellowstone National Park—K06AD, Mammoth Community TV & FM Assn., Box 255, Yellowstone Park, WY 82190 (KIDK Ch. 3 Idaho Falls-Pocatello-Blackfoot, ID)—5-w, lat. 44° 56' 02", long. 110° 42' 23".

Mammoth & Yellowstone National Park—K10JH, Mammoth Community TV & FM Assn., Box 255, Yellowstone Park, WY 82190 (KTVQ Ch. 2 Billings, MT)—1-w, lat. 44° 56' 02", long. 110° 42' 23".

***Mammoth & Yellowstone National Park**—K13VA, Mammoth Community TV & FM Assn., Box 255, Yellowstone Park, WY 82190 (KULR-TV Ch. 8 Billings, MT)—5-w, lat. 44° 56' 02", long. 110° 42' 23".

Mammoth Hot Springs—K09UT, Mammoth Community TV & FM Assn., Box 255, Yellowstone Park, WY 82190 (KOUS-TV Ch. 4 Hardin-Billings, MT)—100-w, lat. 44° 55' 56", long. 110° 42' 22".

Manderson & rural area—K03GF, Town of Manderson, Manderson, WY (KRMA-TV Ch. 6 Denver, CO)—1-w, lat. 44° 15' 44", long. 107° 56' 36".

Manderson & rural area—K06KW, Town of Manderson, Manderson, WY (KTWO-TV Ch. 2 Casper)—1-w, lat. 44° 15' 44", long. 107° 56' 36".

Manderson & rural area—K07SU, Town of Manderson, Manderson, WY (KTVQ Ch. 2 Billings, MT)—1-w, lat. 44° 15' 44", long. 107° 56' 36".

Manderson & rural area—K13TX, Town of Manderson, Manderson, WY (KULR-TV Ch. 8 Billings, MT)—1-w, lat. 44° 15' 44", long. 107° 56' 36".

McKinnon—See K07LS, Fort Bridger.

McKinnon—See K70EB, Little America.

McKinnon—See K72CX, Little America.

McKinnon—See K74DB, Little America.

Medicine Bow—K07LI, Town of Medicine Bow, Medicine Bow, WY (KGWC-TV Ch. 14 Casper)—1-w, lat. 41° 52' 50", long. 106° 04' 28".

Medicine Bow—See K08EH, Elmo.

Medicine Bow—K09LS, Town of Medicine Bow, Medicine Bow, WY (KUSA-TV Ch. 9 Denver, CO)—1-w, lat. 41° 52' 50", long. 106° 04' 28".

Medicine Bow—K13MP, Town of Medicine Bow, Medicine Bow, WY (KTWO-TV Ch. 2 Casper)—1-w, lat. 41° 52' 50", long. 106° 04' 28".

Meeteetse—K09BP, Meeteetse Community TV, Box 355, Meeteetse, WY (KTVQ Ch. 2 Billings, MT)—1-w, lat. 44° 09' 14", long. 108° 52' 09".

Meeteetse—K12BP, Meeteetse Community TV, Box 355, Meeteetse, WY (KULR-TV Ch. 8 Billings, MT)—1-w, lat. 44° 09' 14", long. 108° 52' 09".

Meeteetse & rural area—K63BO, Park County, Box 110, Cody, WY 82414 (KRMA-TV Ch. 6 Denver, CO)—100-w, lat. 44° 08' 45", long. 108° 54' 15".

Meeteetse & rural area—K65BW, Park County, Box 110, Cody, WY 82414 (KTWO-TV Ch. 2 Casper)—100-w, lat. 44° 08' 45", long. 108° 54' 15".

Meeteetse & rural area—K67CB, Park County, Box 110, Cody, WY 82414 (KULR-TV Ch. 8 Billings, MT)—100-w, lat. 44° 08' 45", long. 108° 54' 15".

Meeteetse & rural area—K69CS, Park County, Box 110, Cody, WY 82414 (KTVQ Ch. 2 Billings, MT)—100-w, lat. 44° 08' 45", long. 108° 54' 15".

Midwest—See K07NZ, Edgerton.

Midwest—See K20AB, Casper.

Mondell—See K13JK, Lake Draw.

Moorcroft—K06HL, Moorcroft Community TV Inc., Box 389, Moorcroft, WY (KHSD-TV Ch. 11 Lead, SD)—1-w, lat. 44° 15' 05", long. 104° 56' 50".

Moorcroft—K09KR, Moorcroft Community TV Inc., Box 389, Moorcroft, WY (KTWO-TV Ch. 2 Casper)—1-w, lat. 44° 15' 05", long. 104° 56' 50".

Mountain View—K03GX, Lyman TV Assn., Box 641, Lyman, WY,)—10-w, lat. 41° 06' 43", long. 110° 13' 00".

Mountain View—See K07LS, Fort Bridger.

Mountain View—See K09DI, Fort Bridger.

Mountain View—See K11DN, Fort Bridger.

Mountain View—See K13DH, Fort Bridger.

New Haven—See K07GL, Carlisle.

Newcastle—K07AC, Newcastle TV Assn. Inc., Box 331, Newcastle, WY (KDUH-TV Ch. 4 Scottsbluff, NE)—1-w, lat. 43° 50' 24", long. 104° 12' 03".

Newcastle—K09AD, Newcastle TV Assn. Inc., Box 331, Newcastle, WY (KTWO-TV Ch. 2 Casper)—1-w, lat. 43° 50' 24", long. 104° 12' 03".

Newcastle—See K13JK, Lake Draw.

North Fork—K07RS, Park County, Box 110, Cody, WY 82414 (KRMA-TV Ch. 6 Denver, CO)—1-w, lat. 44° 29' 08", long. 109° 10' 29".

North Fork—K09SF, Park County, Box 110, Cody, WY 82414 (KTWO-TV Ch. 2 Casper)—1-w, lat. 44° 29' 08", long. 109° 10' 29".

Opal—See K07LS, Fort Bridger.

Opal—See K09DI, Fort Bridger.

Opal—See K11DN, Fort Bridger.

Opal—See K13DH, Fort Bridger.

Orchard Ranch Ltd.—K05CE, Orchard Ranch Ltd., N. Wood Rte., Ten Sleep, WY (KTWO-TV Ch. 2 Casper)—1-w, lat. 43° 36' 30", long. 107° 25' 45".

Osage—K08BI, Osage TV Assn. Inc., Osage, WY (KTWO-TV Ch. 2 Casper)—1-w, lat. 43° 56' 36", long. 104° 24' 07".

Oshoto—See K07GL, Carlisle.

Owl Creek—See K05EA, Lucerne District.

Pacific Power & Light Co.'s Steam Generating Plant Work Camp, Sweetwater County (located several miles from Point of Rocks)—K08IG, Sweetwater TV Co. Inc., 602 Broadway, Rock Springs, WY (KTWO-TV Ch. 2

Casper)—1-w, lat. 41° 44' 14", long. 108° 47' 05".

Passaic—See K06CD, Otter, MT.

Peru—See K03ES, Bryan.

Peru—See K06IW, Bryan.

Peru—See K07OI, Bryan.

Pinedale—See K05DK, Beaver Ridge.

Pinedale—K70AX, Town of Pinedale, Pinedale Power & Light Co., Pinedale, WY (KIDK Ch. 3 Idaho Falls-Pocatello-Blackfoot, ID)—20-w, lat. 42° 54' 00", long. 109° 51' 10".

Plains—See K05GM, Paradise, MT.

Plains—See K07CH, Paradise, MT.

Point of Rocks—See K07PJ, Dry Lakes.

Point of Rocks—See K09MJ, Dry Lakes.

Point of Rocks—See K11MR, Dry Lakes.

Powell—See K05AB, Garland.

Powell—See K12AE, Garland.

Powell—See K47AD, Cody.

Powell—See K49AI, Cody.

Powell—See K51AK, Cody.

Powell—See K53AL, Cody.

Powell—See K55CA, Cody.

Prairie Dog—See K10GZ, Dutch Creek.

Prairie Dog—See K12CA, Dutch Creek.

Quartz Creek—See K10LL, Pipe Creek, MT.

Ranchester—See K04FD, Big Goose.

Ranchester—K12AX, Ranchester TV Assn., Box 4, Ranchester, WY (KTWO-TV Ch. 2 Casper)—1-w, lat. 44° 55' 00", long. 107° 09' 59".

Rawlins—See K56AV, Carbon County.

Rawlins—See K58AM, Carbon County.

Rawlins & Sinclair—K21CV, KTWO Corp., Box 2720, 4200 E. 2nd St., Casper, WY 82602 (KTWO-TV Ch. 2 Casper)—100-w, lat. 41° 46' 15", long. 107° 14' 17".

Recluse—K05EN, Recluse TV Club, Box 132, Clearmont, WY (KHSD-TV Ch. 11 Lead, SD)—1-w, lat. 44° 47' 15", long. 105° 48' 00".

Recluse—See K10BL, Bitter Creek.

Richland—See K04AD, Peerless, MT.

Riverton—See K03ER, Arapahoe.

Riverton—See K05FT, Arapahoe.

Riverton—K08GO, Riverton Fremont TV Club Inc., Box 628, 113 S. 2nd E, Riverton, WY (KTWO-TV Ch. 2 Casper)—1-w, lat. 43° 02' 22", long. 108° 26' 15".

Riverton & rural area—K12MJ, Riverton Fremont TV Club Inc., Box 628, 113 S. 2nd E, Riverton, WY. 5-w, lat. 43° 02' 22", long. 108° 26' 15".

Rock River—K04KW, Town of Rock River, Rock River, WY (KCNC-TV Ch. 4 Denver, CO)—10-w, lat. 41° 42' 24", long. 105° 54' 53".

Rock River—K06LU, Town of Rock River, Rock River, WY (KGWN-TV Ch. 5 Cheyenne)—10-w, lat. 41° 42' 24", long. 105° 54' 53".

Rock River—K07JE, Town of Rock River, Rock River, WY (KMGH-TV Ch. 7 Denver, CO)—1-w, lat. 41° 42' 24", long. 105° 54' 55".

Rock River—K13KE, Town of Rock River, Rock River, WY (KUSA-TV Ch. 9 Denver, CO)—1-w, lat. 41° 42' 24", long. 105° 54' 55".

Rock Springs—K22BK, Central Wyoming College, 2660 Peck Ave., Riverton, WY 82501 (KCWC-TV Ch. 4 Lander-Riverton)—1000-w, lat. 41° 29' 50", long. 109° 20' 36". Note: Licensed as LPTV.

Rozet—K13IP, Rozet TV Club, Rozet, WY (KTWO-TV Ch. 2 Casper)—1-w, lat. 44° 17' 00", long. 105° 19' 15".

Saratoga & rural area—K07NT, Jeffrey City Community TV Assn., Box 306, Jeffrey City, WY (KCNC-TV Ch. 4 Denver, CO)—5-w, lat. 41° 19' 03", long. 106° 21' 18".

Saratoga & rural area—K09OC, Jeffrey City Community TV Assn., Box 306, Jeffrey City, WY (KRMA-TV Ch. 6 Denver, CO)—5-w, lat. 41° 19' 03", long. 106° 21' 18".

Saratoga & rural area—K11ER, Elk Mountain TV Co., Elk Mountain, WY (KGWN-TV Ch. 5 Cheyenne)—10-w, lat. 41° 25' 50", long. 106° 41' 40".

Saratoga & rural area—K13EI, Elk Mountain TV Co., Elk Mountain, WY (KTWO-TV Ch. 2 Casper)—10-w, lat. 41° 25' 50", long. 106° 41' 40".

Shell—K05GE, Shell TV Assn., Shell, WY (KULR-TV Ch. 8 Billings, MT)— 1-w, lat. 44° 34' 10", long. 107° 48' 00".

Shell—K12KT, Shell TV Assn., Shell, WY (KTWO-TV Ch. 2 Casper)—1-w, lat. 44° 31' 50", long. 107° 45' 54".

Sheridan—See K06AT, Big Goose Community.

Sheridan—See K10KP, Fort MacKenzie.

Sheridan—K26BE, Central Wyoming College, 2660 Peck Ave., Riverton, WY 82501 (KCWC-TV Ch. 4 Lander-Riverton)—1000-w, lat. 44° 36' 07", long. 106° 55' 54". Note: Licensed as LPTV.

Sheridan—K55BL, KTWO Corp., Box 2720, 4200 E. 2nd St., Casper, WY 82602 (KTWO-TV Ch. 2 Casper)—1-w, lat. 44° 36' 07", long. 106° 55' 54".

Sheridan & surrounding rural areas—K07HC, SJL Montana Assoc. Ltd. Partnership, Box 2557, 3203 3rd Ave. N, Billings, MT 59103 (KTVQ Ch. 2 Billings, MT)—100-w, lat. 44° 37' 37", long. 107° 06' 51".

Shoshone River (north & south fork rural areas)—K04DA, Park County, Box 110, Cody, WY 82414 (KTVQ Ch. 2 Billings, MT)—10-w, lat. 44° 29' 29", long. 109° 10' 08".

Shoshone River (north & south fork rural areas)—K05CB, Park County, Box 110, Cody, WY 82414 (KULR-TV Ch. 8 Billings, MT)—10-w, lat. 44° 29' 29", long. 109° 10' 08".

Shoshone River (upper south fork)—K11GG, Park County, Box 110, Cody, WY 82414 (KTVQ Ch. 2 Billings, MT)—5-w, lat. 44° 14' 30", long. 109° 31' 30".

Shoshone River (upper south fork)—K13FX, Park County, Box 110, Cody, WY 82414 (KULR-TV Ch. 8 Billings, MT)—5-w, lat. 44° 14' 30", long. 109° 31' 30".

Shoshoni—K13NZ, Shoshoni TV Assn., Box 265, Shoshoni, WY (KGWC-TV Ch. 14 Casper)—1-w, lat. 43° 26' 15", long. 108° 00' 02".

Shoshoni—K35CV, KTWO Corp., Box 2720, 4200 E. Second St., Casper, WY 82602 (KTWO-TV Ch. 2 Casper)—100-w, lat. 43° 26' 15", long. 107° 59' 51".

Sinclair—See K21CV, Rawlins.

Skull Creek—See K13JK, Lake Draw.

Smoot—K09VJ, Star Valley TV System, Box 23, Afton, WY. 10-w, lat. 42° 38' 10", long. 110° 58' 30".

Smoot—See K11OM, Afton.

South Fork—K02LG, Park County, Box 110, Cody, WY 82414 (KRMA-TV Ch. 6 Denver, CO)—1-w, lat. 44° 14' 03", long. 109° 31' 30".

South Fork—K06KS, Park County, Box 110, Cody, WY 82414 (KRMA-TV Ch. 6 Denver, CO)—10-w, lat. 44° 14' 03", long. 109° 31' 30".

South Park—K07KS, Retlaw Enterprises Inc., Box 2008, 1255 E. 17th St., Idaho Falls, ID 83401 (KIDK Ch. 3 Idaho Falls-Pocatello-Blackfoot, ID)— 1-w, lat. 43° 23' 20", long. 110° 44' 15".

South Park—K09LF, The Post Co., Box 2148, Idaho Falls, ID 83401 (KIFI-TV Ch. 8 Idaho Falls-Pocatello-Blackfoot, ID)—1-w, lat. 43° 23' 20", long. 110° 44' 15".

Speedway Road—See K07HM, Big Piney.

Speedway Road—See K12AH, Big Piney.

Spotted Horse—See K10BL, Bitter Creek.

Story—See K05AW, Banner.

Sugarloaf Mountain—See K02LH, Clarks Fork.

Sugarloaf Mountain—See K06KT, Clarks Fork.

Sugarloaf Mountain—See K07GG, Clarks Fork.

Sugarloaf Mountain—See K09GI, Clarks Fork.

Sundance—See K09AC, Carlisle.

Sundance—See K12AD, Carlisle.

Sunlight Basin—See K04DB, Clarks Fork Canyon.

Sunlight Basin—See K05CC, Clarks Fork Canyon.

Sunlight Basin—K13SP, Park County, Box 110, Cody, WY 82414 (KTWO-TV Ch. 2 Casper)—1-w, lat. 44° 45' 25", long. 109° 22' 21".

Sunlight Basin (rural) & Clarks Fork area—K11QL, Park County, Box 110, Cody, WY 82414 (KRMA-TV Ch. 6 Denver, CO)—10-w, lat. 44° 45' 25", long. 109° 22' 21".

Sunrise—See K08FI, Hartville.

Sunrise—See K12FE, Hartville.

Superior—K03FD, Superior Community TV, Box 74, 65 B St., Superior, WY (KTVX Ch. 4 Salt Lake City, UT)—1-w, lat. 41° 46' 14", long. 108° 56' 12".

Superior—K06JQ, Superior Community TV, Box 74, 65 B St., Superior, WY (KSL-TV Ch. 5 Salt Lake City, UT)—1-w, lat. 41° 46' 14", long. 108° 56' 12".

Superior—K07PO, Superior Community TV, Box 74, 65 B St., Superior, WY (KUTV Ch. 2 Salt Lake City, UT)—1-w, lat. 41° 46' 14", long. 108° 56' 12".

Superior—K12FH, Sweetwater TV Co. Inc., 602 Broadway, Rock Springs, WY (KTWO-TV Ch. 2 Casper)—1-w, lat. 41° 47' 51", long. 108° 59' 18".

Ten Sleep—K09EL, Ten Sleep Free TV Club, Box 114, Ten Sleep, WY (KTWO-TV Ch. 2 Casper)—1-w, lat. 44° 02' 39", long. 107° 24' 48".

Teton Village—K04NR, Central Wyoming College, 2660 Peck Ave., Riverton, WY 82501 (KCWC-TV Ch. 4 Lander-Riverton)—10-w, lat. 43° 35' 50", long. 110° 52' 13".

Teton Village—K14HH, Central Wyoming College, 2660 Peck Ave., Riverton, WY 82501 (KCWC-TV Ch. 4 Lander-Riverton)—20-w, lat. 43° 32' 06", long. 110° 44' 28".

Thayer Junction—See K07PJ, Dry Lakes.

Thayer Junction—See K09MJ, Dry Lakes.

Thayer Junction—See K11MR, Dry Lakes.

Thayne—See K05GJ, Bedford.

Thayne—See K07PB, Bedford.

Thayne—See K12LI, Bedford.

Thermopolis—See K05EA, Lucerne District.

Tongue River—See K05AC, Dayton.

Tongue River—See K10AE, Dayton.

Trona Plant—See K03ES, Bryan.

Trona Plant—See K06IW, Bryan.

Trona Plant—See K07OI, Bryan.

Turnerville—See K05GJ, Bedford.

Turnerville—See K07PB, Bedford.

Turnerville—See K12LI, Bedford.

Uinta County—See K06IF, Bear River.

Upper Bear River Valley—See K09JL, Evanston.

Upper Bear River Valley—See K11JQ, Evanston.

Upper Bear River Valley—See K13JV, Evanston.

Upper Greybull areas—See K04LA, Wood River.

Upper Greybull River & Wood River rural areas—K06DJ, Park County, Box 110, Cody, WY 82414 (KTVQ Ch. 2 Billings, MT)—10-w, lat. 44° 04' 30", long. 108° 56' 10".

Upper Greybull River & Wood River rural areas—K13FO, Park County, Box 110, Cody, WY 82414 (KULR-TV Ch. 8 Billings, MT)—10-w, lat. 44° 04' 30", long. 108° 56' 10".

Upton—K07BZ, Upton Community TV, Box 158, Upton, WY (KGWC-TV Ch. 14 Casper)—1-w, lat. 44° 03' 30", long. 104° 39' 10".

Upton—K13BJ, Upton Community TV, Box 158, Upton, WY (KTWO-TV Ch. 2 Casper)—1-w, lat. 43° 57' 00", long. 104° 43' 30".

Utah Oil Camp—See K06FD, California Oil Camp.

Utah Oil Camp—See K09IJ, California Oil Camp.

Wamsutter—K13KN, Town of Wamsutter, Mayor's Office, Wamsutter, WY (KTWO-TV Ch. 2 Casper)—1-w, lat. 41° 45' 12", long. 107° 49' 48".

Wheatland—K03EU, Laramie Peak TV Booster Committee, Box 1209, Wheatland, WY (KGWN-TV Ch. 5 Cheyenne)—5-w, lat. 42° 16' 20", long. 105° 27' 42".

Wheatland—K06JG, Laramie Peak TV Booster Committee, Box 1209, Wheatland, WY (KTNE-TV Ch. 13 Alliance, NE)—5-w, lat. 42° 16' 20", long. 105° 27' 42".

Wheatland—K08GL, Laramie Peak TV Booster Committee, Box 1209, Wheatland, WY (KDUH-TV Ch. 4 Scottsbluff, NE)—1-w, lat. 42° 16' 20", long. 105° 27' 42".

Wheatland—K12HE, Laramie Peak TV Booster Committee, Box 1209, Wheatland, WY (KTWO-TV Ch. 2 Casper)—5-w, lat. 42° 16' 20", long. 105° 27' 42".

Wildcat—See K10BL, Bitter Creek.

Williams Divide—See K09AC, Carlisle.

Williams Divide—See K12AD, Carlisle.

Wilson—See K59DY, Jackson.

Wood River—See K06DJ, Upper Greybull River.

Wood River—K07RT, Park County, Box 110, Cody, WY 82414 (KRMA-TV Ch. 6 Denver, CO)—1-w, lat. 44° 04' 30", long. 108° 56' 10".

Wood River—See K13FO, Upper Greybull River.

Wood River & Upper Greybull areas—K04LA, Park County, Box 110, Cody, WY 82414 (KTWO-TV Ch. 2 Casper)—10-w, lat. 44° 04' 30", long. 108° 56' 10".

Worland—K04DZ, Farmers TV Assn., Box 541, Worland, WY (KULR-TV Ch. 8 Billings, MT)—1-w, lat. 43° 56' 14", long. 107° 54' 45".

Worland—K12BK, Farmers TV Assn., Box 541, Worland, WY (KTWO-TV Ch. 2 Casper)—1-w, lat. 43° 56' 14", long. 107° 54' 45".

Wyarno—See K10GZ, Dutch Creek.

Wyarno—See K12CA, Dutch Creek.

Wyodak, Gillette & Campbell County (rural)—K08AA, Wyodak TV Assn., Box 149, Gillette, WY (KTWO-TV Ch. 2 Casper)—10-w, lat. 44° 12' 35", long. 105° 28' 00".

Yellowstone National Park—See K06AD, Mammoth.

Yellowstone National Park—See K10JH, Mammoth.

Yellowstone National Park—See K13VA, Mammoth.

Yellowstone River—See K07GG, Clarks Fork.

Yellowstone River—See K09GI, Clarks Fork.

Guam

Merizo—K04JG, Guam Educational Telecommunications Corp., Box 21449, Agana, GU 96921. (KGTF Ch. 12 Agana)—10-w, lat. 13° 15' 51", long. 144° 40' 16".

Puerto Rico

Adjuntas—W49AC, Pegasus Bcstg. of San Juan, Puerto Rico Inc., Box 2050, San Juan, PR 00936 (WAPA-TV Ch. 4 San Juan)—100-w, lat. 18° 10' 17", long. 66° 42' 12".

Adjuntas—W68BU, TPR Television Inc., 345 N. Maple Dr., Suite 285, Beverly Hills, CA 90210 (WKAQ-TV Ch. 2 San Juan)—100-w, lat. 18° 10' 15", long. 66° 42' 12".

Aguada—W63BF, Asociacion Evangelistica Cristo Viene Inc., Box 949, Camuy, PR 00627 (WCCV-TV Ch. 54 Arecibo)—1000-w, lat. 18° 19' 31", long. 67° 10' 13". Note: Licensed as LPTV.

Aguada & Aguadilla—W32AA, Telemundo of Puerto Rico Inc., 1740 Broadway, 18th Floor, New York, NY 10019 (WKAQ-TV Ch. 2 San Juan)—1000-w, lat. 18° 23' 36", long. 67° 10' 08".

Aguadilla—W10AN, American Colonial Bcstg. Corp., Box S-4189, San Juan, PR 00905 (WSUR-TV Ch. 9 Ponce)—1-w, lat. 18° 26' 53", long. 67° 09' 25".

Aguadilla—See W32AA, Aguada.

***Arecibo**—W60AW, WPRV-TV Inc., Call Box 13, Puerto Real, Fajardo, PR 00740 (WPRV-TV Ch. 13 Fajardo)—1000-w, lat. 18° 28' 21", long. 66° 44' 15".

Caguas—W58AA, Ponce Television Corp., Isabel Esq. Montaner, Ponce, PR 00731 (WSTE Ch. 7 Ponce)—1000-w, lat. 18° 16' 00", long. 66° 05' 05".

Fajardo—W09AT, TPR Television Inc., 345 N. Maple Dr., Suite 285, Beverly Hills, CA 90210 (WKAQ-TV Ch. 2 San Juan)—10-w, lat. 18° 20' 31", long. 65° 39' 18".

Fajardo—W56BC, WPRV-TV Inc., Call Box 13 Puerto Real, Fajardo, PR 00740 (WPRV-TV Ch. 13 Fajardo)—100-w, lat. 18° 20' 16", long. 65° 38' 07".

Guayama—W08AB, Island Translator System, Box 532, Guayama, PR (WLII Ch. 11 Caguas-San Juan)—1-w, lat. 18° 01' 59", long. 66° 07' 09".

Jayuya—W83AO, Telemundo of Puerto Rico Inc., 1740 Broadway, 18th Floor, New York, NY 10019 (WKAQ-TV Ch. 2 San Juan)—100-w, lat. 18° 10' 29", long. 66° 35' 30".

Maricao—W82AM, American Colonial Bcstg. Corp., Box S-4189, San Juan, PR 00905 (WSUR-TV Ch. 9 Ponce)—100-w, lat. 18° 09' 07", long. 66° 59' 15".

Maricao, Sabana Grande & San German—W72AO, TPR Television Inc., 345 N. Maple Dr., Suite 285, Beverly Hills, CA 90210 (WKAQ-TV Ch. 2 San Juan)—100-w, lat. 18° 09' 13", long. 66° 59' 27".

Mayaguez—W10BG, Telecinco Inc., Box 43, Darlington Bldg., Mayaguez, PR 00708 (WORA-TV Ch. 5 Mayaguez-Aguadilla)—10-w, lat. 18° 12' 28", long. 67° 08' 47".

Mayaguez—W22AB, Telemundo of Puerto Rico Inc., Box W, San Juan, PR 00936 (WKAQ-TV Ch. 2 San Juan)—1000-w, lat. 18° 13' 26", long. 67° 09' 34".

Orocovis—W56AA, Pegasus Bcstg. of San Juan, Puerto Rico Inc., Box 2050, San Juan, PR 00936 (WAPA-TV Ch. 4 San Juan)—100-w, lat. 18° 12' 43", long. 66° 23' 50".

Sabana Grande—See W72AO, Maricao.

***Sabana Grande & San German**—W10AS, American Colonial Bcstg. Corp., Box S-4189, San Juan, PR 00905 (WSUR-TV Ch. 9 Ponce)—10-w, lat. 18° 09' 07", long. 66° 59' 15".

San German—See W10AS, Sabana Grande.

San German—W60AA, Western Bcstg. Corp. of Puerto Rico, Box 1200, Mayaguez, PR 00709-1200 (WOLE-TV Ch. 12 Aguadilla-Mayaguez)—100-w, lat. 18° 09' 02", long. 66° 59' 23".

San German—See W72AO, Maricao.

San Sebastian—W38AB, Ponce Television Corp., Isabel Esq. Montaner, Ponce, PR 00731 (WSTE Ch. 7 Ponce)—1000-w, lat. 18° 19' 31", long. 67° 10' 13".

Utuado—W08AS, Puerto Rico Public Bcstg. Corp., Box 909, Hato Rey, PR 00919 (WIPR-TV Ch. 6 San Juan)—1-w, lat. 18° 17' 16", long. 66° 41' 10".

Utuado—W32AJ, Telemundo of Puerto Rico Inc., 1740 Broadway, 18th Floor, New York, NY 10019 (WKAQ-TV Ch. 2 San Juan)—100-w, lat. 18° 17' 03", long. 66° 43' 34".

Utuado—W43AA, Pegasus Bcstg. of San Juan, Puerto Rico Inc., Box 2050, San Juan, PR 00936 (WAPA-TV Ch. 4 San Juan)—100-w, lat. 18° 16' 56", long. 66° 43' 16".

Utuado—W70AW, Telemundo of Puerto Rico Inc., 1740 Broadway, 18th Floor, New York, NY 10019 (WKAQ-TV Ch. 2 San Juan), lat. 18° 17' 03", long. 66° 43' 34".

Yauco—W42AA, TPR Television Inc., 345 N. Maple Dr., Suite 285, Beverly Hills, CA 90210 (WKAQ-TV Ch. 2 San Juan)—100-w, lat. 18° 01' 48", long. 66° 52' 31".

Virgin Islands

Charlotte Amalie—W05AS, Group 3 Bcstg. Inc., Box 8 ABC, Sunny Isle Shopping Center, St. Croix, VI 00820 (WSVI Ch. 8 Christiansted)—10-w, lat. 18° 21' 26", long. 64° 56' 50".

Christiansted (various small & rural areas)—W05AW, Virgin Islands Public Television System, Box 7879, St. Thomas, VI 00801 (WTJX-TV Ch. 12 Charlotte Amalie)—10-w, lat. 17° 45' 25", long. 64° 47' 59".

Christiansted—W21AA, Virgin Islands Public TV System, Box 7879, St. Thomas, VI 00801 (WTJX-TV Ch. 12 Charlotte Amalie), lat. 17° 44' 07", long. 64° 40' 46".

Coral Bay—W03AU, Virgin Islands Public TV System, Box 7879, St. Thomas, VI 00801 (WTJX-TV Ch. 12 Charlotte Amalie), lat. 18° 20' 59", long. 64° 44' 23".

***Coral Bay-St. Johns**—W21AF, Virgin Islands Public Television System, Box 7879, St. Thomas, VI 00801 (WTJX-TV Ch. 12 Charlotte Amalie)—20-w, lat. 18° 20' 59", long. 64° 44' 23".

***Fredericksted (surrounding area) & St. Croix**—W15AA, Virgin Islands Public Television System, Box 7879, St. Thomas, VI 00801 (WTJX-TV Ch. 12 Charlotte Amalie)—100-w, lat. 17° 43' 16", long. 64° 51' 24".

St. Croix—See W15AA, Fredericksted.

Translators Owned & Operated By Television Stations

As of September 5, 1991

All stations are licensed unless preceded by an asterisk (*) which indicates CP status. These stations are included in the complete listing of Translator Stations which precedes this section.

Alabama

WBMG Birmingham: W04CB Sylacauga.

WBRC-TV Birmingham: W29AO Anniston; W15AP Gadsden.

WTTO Birmingham: W62BG Birmingham.

WIIQ Demopolis: W58AJ Jackson.

WTVY Dothan: *W56AW Fort Walton Beach, FL.

WFIQ Florence: W74AL Guin; W70AN Hamilton; W72AH Winfield.

WTRT Florence: W10BV Ethridge, TN.

WTJP Gadsden: *W53AZ Birmingham.

WAAY-TV Huntsville-Decatur: W36BG Bryant.

WDBB Tuscaloosa: *W24AO Anniston; *W04CA Gadsden.

Alaska

KAKM Anchorage: K67AY Bird Point & Girdwood; K39AA Clam Gulch & Homesites along Sterling Highway; K05FW Girdwood; K07PF Homer; K45AB Kasilof; K12LA Kenai & Soldotna; K21AM Ninilchik, Kasilof & Anchor Point; K48AC North Kenai; K49AU Sutton; K47AG Talkeetna.

KIMO Anchorage: K08KA Girdwood; K05FU Sutton.

KTUU-TV Anchorage: K04DS Cooper's Landing & Upper Kenai River area; K09JE Palmer; K30BE Sutton; K09OO Talkeetna.

KTVA Anchorage: K66CF Sutton & Alpine; K04DO Talkeetna.

KYES Anchorage: K06LY Anchorage.

KYUK-TV Bethel: K10KV Alakanuk; K03EA Alakanuk & Mountain Village; K13MX Ariak, Kalskag & Russian Mission; K10JN Cape Newenham & Kongiganak; K12KE Chevak & Hooper Bay; K03EH Crooked Creek; K07LR Eek & Tuntutuliak; K10JM Georgetown & Stony River; K11MX Goodnews Bay; K02JA Kongiganak; K07PC Kotlik; K13NS Kwigillingok & Mekoryuk; K02JC Kwiguk; K09MB Marshall & Pilot Village; K11MG Pitkas & St. Mary's; K07NQ Platinum; K11OG Quinhagak; K08ID Tuluksak; K02JB Tununak; K07PT White Bear.

KATN Fairbanks: K13KU Delta Junction; K13MZ Healy, Suntrana & Usibelli.

KTVF Fairbanks: K07NJ Clearwater, Delta Junction & Fort Greeley; K03ED Tanacross & Tok.

KUAC-TV Fairbanks: K05FI Delta Junction; K07ND Healy; K05HI Nenana.

KJUD Juneau: K11OX Airport area, Auke Bay, Gastineau Channel & Mendenhall Glacier area; K13OC Douglas & Juneau.

Arizona

KAET Phoenix: K64AP Ash Fork, Grand Canyon & Williams; K42AC Clarkdale, Cornville, Cottonwood & Prescott Valley; *K66BS Flagstaff; K55DB Prescott & Chino Valley; *K22BX Show Low & Lakeside.

KNXV-TV Phoenix: K44CN Cottonwood; K52CM Flagstaff; K47DJ Prescott.

KPAZ-TV Phoenix: K57BD Bisbee, Green Valley, Patagonia, Sierra Vista, Sonoita & Tucson; K58AV Cottonwood; K62BA Flagstaff.

KPHO-TV Phoenix: K40AD Clarkdale, Cornville & Cottonwood; K64BI Flagstaff; K59CI Globe & Miami; K09KV Prescott; K27DN Williams-Ash Fork.

KTSP-TV Phoenix: K36AE Clarkdale, Cottonwood & Verde Valley; K68BW East Flagstaff & Leupp; K26DH Flagstaff; K04AI Prescott; K25DP Williams-Ash Fork; K09JZ Winslow.

KTVK Phoenix: K38AI Cottonwood, Clarkdale & Cornville; K60BP Flagstaff; K11LC Prescott.

KUTP Phoenix: K14HG Kingman.

KPNX Phoenix-Mesa: K06AE Prescott.

KUSK Prescott-Phoenix: *K43CO Casa Grande; *K17BU Mesa; K27AN Phoenix; K55EH Phoenix; *K23BY Scottsdale.

KGUN Tucson: K02BW Casas Adobes; K18AC Oro Valley.

KOLD-TV Tucson: K07DA Casas Adobes.

KUAT-TV Tucson: K03FB Clay Springs, Lakeside, Pinedale, Pine Top, Show Low, Snowflake & Taylor; K23CK Duncan.

KVOA-TV Tucson: K64BV Casas Adobes.

Arkansas

KFSM-TV Fort Smith: K67EO Bentonville; K62DQ Fayetteville.

KPOM-TV Fort Smith-Fayetteville: *K34BU Bentonville; *K69ET Watts, OK.

KAIT-TV Jonesboro: K11JW Blytheville.

KETS Little Rock: K13MV Eudora.

KLRT Little Rock: *K26BC Batesville; *K22CH Russellville.

KTHV Little Rock: K13HP Euclid Heights & Hot Springs.

California

KAEF Arcata-Eureka: K20CN Fortuna/Rio Dell; K25CI Klamath; K27BH Lake Shastina.

KCPM Chico: *K32CY Lakehead; K18AO Oroville.

KHSL-TV Chico: K04GG Bieber, Fall River Mills & Little Valley; K13JT Burney & Hat Creek; K13FC Castella; K04BT Castella, Mount Shasta, North Dunsmuir & South Dunsmuir; K69EN Chester, Greenville & Westwood; K51CA Greenville; K49CT Paradise; K11JU Quincy; K04CM Weed; K64DK Weed & Yreka; K06GZ Whitmore.

KVEA Corona-Los Angeles: K57CD Escondido, Rancho Bernardo & Poway.

KRCB-TV Cotati: *K25AQ Lakeport & Rohnert Park.

KECY-TV El Centro-Yuma: K77AV Desert Hot Springs & Palm Springs.

KIEM-TV Eureka: K04NX Garberville & Redway; K11IQ Orleans; K04NY Rio Dell; K08GR Willow Creek.

KVIQ-TV Eureka: K10HX Garberville; K10FS Rio Dell & Scotia; *K20DB Weaverville.

KCET Los Angeles: K06MC Lake Isabella; K55AP Santa Barbara & Santa Ynez Valley (western portion); K61AI Santa Barbara (northeastern section); K47CC Victorville.

KMEX-TV Los Angeles: K39AB Bakersfield.

KCSO Modesto: K09UF Morro Bay.

KMST Monterey-Salinas: K59AY Hollister; K57AV Santa Cruz & environs.

KESQ-TV Palm Springs-Indio: *K27DS Hemet, Joshua Tree, San Jacinto, Snow Peak, Twentynine Palms & Yucca Valley.

KIXE-TV Redding: K83BT Alturas; K13JT Alturas & Canby; K02HC Etna & Fort Jones; *K28DB Fall River Mills & McArthur; K70EL Grenada, Weed & Yreka; *K14HX Lakehead; K28CY Lewiston; K06II Litchfield & Susanville; *K08IC New Pine Creek, OR; K06GR Weed.

KRCR-TV Redding-Chico: K66BY Alturas; K05EQ Bald Mountain, Green Point & Murphy Meadow area; K02FB Bieber, Little Valley & Lookout; *K36BT Blue Lake; K05DQ Burney, Fall River Mills, McArthur & Hat Creek; K04EQ Callahan, Etna, Fort Jones & Greenview; K05BR Castella, Mount Shasta, North Dunsmuir & South Dunsmuir; K15CX Chico; K08FZ Colusa, Maxwell & Williams; K20CO Durham; K10HP Eagle Lake & Spaulding areas; K33DI East Weed; K05DZ Indian Valley (north arm) & Quincy; K02FF Lakehead; K11LD Likely; K03FU Mount Gate, Silverthorn & Bay Bridge area; K05DY O'Brien; K08FO Oroville; K35LW Oroville; K05EM Paradise; K13JG Weed; K34BW Willow Creek; K13LO Yreka & Montague.

KRBK-TV Sacramento-Stockton: K51BP Palermo.

KSBW Salinas-Monterey: K13GS Carmel Valley Village; K02OC Sycamore Flats & Upper Arroyo.

KSCI San Bernardino-Los Angeles: K48AL Poway, San Diego & surrounding areas.

KNSD San Diego: K62AK La Jolla.

KPBS San Diego: K67AM La Jolla; K59AL University of California-San Diego, University City & Torrey Pines.

KRON-TV San Francisco: K30DO Santa Rosa.

KICU-TV San Jose: K29AB Salinas & Monterey.

KNTV San Jose: K56BR Palo Alto, Mountain View, Los Altos, Sunnyvale, Saratoga, Los Gatos & San Jose.

KSTS San Jose: *K47DQ Sacramento; K15CU Salinas.

KTEH San Jose: K25AC Capitola, Watsonville, Santa Cruz, Salinas & Monterey; K82BC Morgan Hill; K65AW San Martin.

KSBY-TV San Luis Obispo: K59CD Santa Barbara.

KTBN-TV Santa Ana-Los Angeles: K23AS Aberdeen, WA; K33BT Adelanto, Apple Valley, Phelan, Silver Lake & Victorville; K30CC Alturas; K65CA Arvin & Lamont; K55CN Bakersfield; K53AT Buellton & Solvang; K33AO Coos Bay, OR; K57BT Denver, CO; K60BB Desert Hot Springs; K59DU Grants Pass, OR; W59CA Jackson, MI; *W51BI Kirtland, OR; K21BC Lakeview, OR; K54DN Lancaster; K33DE Little Rock, AR; K57EK Medford, OR; *K26CV Ogallala, NE; K66BM Palm Springs; K57CL Porterville, Reedley & Visalia; K65CJ Santa Maria; K55CC Thousand Oaks; W68CD Toledo, OH; K15CO Visalia & Porterville.

KEYT-TV Santa Barbara: K57BC Morro Bay, Paso Robles & San Luis Obispo; K24AO Santa Barbara; K57BS Santa Barbara, Santa Cruz Island, Ventura & Oxnard.

KCOY-TV Santa Maria: K07II Morro Bay; K10FK San Luis Obispo; K10GR Solvang.

KMPH Visalia-Fresno: K63EC Catheys Valley, Hornitos & Planada.

Colorado

KBDI-TV Broomfield: *K11QJ Boulder; *K61ER Colorado Springs; K68BY Colorado Springs; *K40BV Juanita & Hot Springs; *K34BZ Montrose.

KKTV Colorado Springs-Pueblo: K10LI Canon City; K56BG Eight Mile Ridge & Royal Gorge; K57CB Romeo, La Jara, Manassa, Antonito & Alamosa.

KRDO-TV Colorado Springs-Pueblo: K03CO Alamosa; K44CI Alamosa & Salida; K12ME Canon City; K42CX Cripple Creek; K74DU Mount Massive Trout Club & vicinity.

KRMA-TV Denver: K44CT Boulder; K62CV Boulder; K63DW Colorado Springs.

KUBD Denver: K11SF Austin, TX; K49AY Cheyenne, WY; K49CJ Colorado Springs; K54CQ Fort Collins; K52BS Santa Fe, NM.

KREZ-TV Durango: K06JF Cortez; K68AZ Durango & Hermosa; *K23BT Farmington, NM; K66AV Nutria & Sunetha; K02IL Pagosa Springs.

KREG-TV Glenwood Springs: K23AE Aspen; *K07TD Craig; K07GD Glenwood Springs & rural area; *K28AF Leadville; K07JF New Castle; K13AO New Castle, Rifle, Carbondale, Cattle Creek, Missouri Heights & Glenwood Springs; K02GG Rifle; K08HT Upper Divide Creek.

KJCT-TV Grand Junction: *K35AF Delta; *K41CF Durango; K65CK Glenwood Springs; K45AF Grand Valley; K28AD Montrose; *K36AF New Castle; *K57CR Rifle.

KREX-TV Grand Junction: K13ML Crawford & Hotchkiss; K03EQ Douglas Creek & rural area; K02HW Grand Valley; K44CA Little Cimarron Creek rural area; *K25CO Moab, UT; K06HZ Paonia; K40CS Rulison.

KREY-TV Montrose: K09MR Gateway; K02GC Naturita, Norwood, Nucla & Paradox; K06GQ Norwood; K03FX Placerville; K03AY Ridgway.

KOAA-TV Pueblo-Colorado Springs: K15BX Colorado Springs.

KTSC Pueblo-Colorado Springs: K04KB Aguilar; K55CL Alamosa, La Jara, Manassa, Romeo & Antonito; K59CL Coaldale; K57CY Cotopaxi & Texas Creek; K02KJ Del Norte; K03FR La Veta; K07PA Manitou Springs; K53AR Salida & Buena Vista; K02KI San Luis; K69CX Trinidad, Valdez & Hoehne.

Connecticut

WEDH Hartford: W12BH Waterbury.

WVIT New Britain-Hartford: W59AA West Haven.

District of Columbia

WETA-TV Washington: *W42AV Fredericksburg, VA.

Florida

WKCF Clermont: W04CN Cocoa-Rockledge; W39BG Ocala.

WESH Daytona Beach-Orlando: W16AJ Melbourne & Palm Bay.

WPAN Fort Walton Beach: W69AU Mobile, AL.

WCJB Gainesville: W57AN Ocala.

WACX Leesburg-Orlando: W69AY Gainesville/Alachua.

WCIX Miami: W61AA Fort Lauderdale; W19BJ Hollywood.

WTOG St. Petersburg-Tampa: W61AP Okeechobee.

WFSU-TV Tallahassee: W22AD Panama City & adjacent communities.

WFLX West Palm Beach: W50AW Vero Beach; W53AH Vero Beach.

WPTV West Palm Beach: W64AX Vero Beach.

WXEL-TV West Palm Beach: *W66BL Fort Pierce.

Georgia

WCLP-TV Chatsworth-Dalton: W65AD Cedartown; W27AA Drakestown; W51AB Flintstone and rural areas of Dade & Walker Counties; W50AB Hiawassee; W35AA Lafayette; W04BJ Young Harris.

WJSP-TV Columbus-Warm Springs: W49AD Carrollton; W48AB Columbus.

WCES-TV Wrens-Augusta: W52AA Carnesville; W60AE Elberton; W22AC Hartwell & Royston; W68AF Toccoa.

Hawaii

KFVE Honolulu: *K45CT Hilo; K54DC Kailua; *K63DZ Kailua Kona; *K26CX Wailuku.

KGMB Honolulu: K69BZ Lihue; K57BI Waimea.

KHET Honolulu: K63AZ Anahola; K68BE Hanalei & Princeville; K63AI Kaumakani; K62AQ Kilauea; K67AV Lihue; K63AA Walalua; K66AY Waipake.

KHON-TV Honolulu: K55DZ Lihue.

KITV Honolulu: K51BB Lihue.

KWHE Honolulu: K36CT Kailua Kona; K52DQ Kailua Kona; K21AG Wailuku.

KMEB-TV Wailuku, Maui: K67BA Hakalau; K69CF Hawaiian Ocean View Estates; K04FE Hilo; K63BB Naalehu & Pahala; *K34BY Waimea; K63DT Waimea (Kamuela).

Idaho

KAID Boise: K11PB Cambridge & Midvale; K09LO Cascade; K05GO Council; K69CK Crouch & Garden Valley; K13LR Filer, Hansen, Jerome, Kimberly, Twin Falls, Dietrich & Shoshone; K13QF Glenns Ferry; K05FG McCall & New Meadows.

KBCI-TV Boise: K09HN Cambridge; K11GR Cascade; K09HS Glenns Ferry; K04EF Hailey, Ketchum & Sun Valley; K10GQ Huntington, OR; K11LS Jordan Valley, OR; K13IA Lowman; K10FD McCall & New Meadows.

KTVB Boise: K13ST Boise & Collister; K05DC Cambridge & Midvale; K13GO Cascade; K05DD Glenns Ferry; K13SL Huntington, OR; K13SO McCall & New Meadows.

KIDK Idaho Falls-Pocatello-Blackfoot: K65AZ Albion, Elba & Rupert; K10AW Challis; K11CP Fish Creek, Lava Hot Springs & Portneuf River area; K11LL Hoback Junction, WY; K11GI Jackson, Hoback Canyon & South Fork, WY; K07KS South Park, WY.

KIFI-TV Idaho Falls-Pocatello-Blackfoot: K61AP Albion, Burley & Rupert; K05CJ Challis; K13LY Hoback Junction, WY; K13FZ Jackson, WY; K13CO Lava Hot Springs; K13RV Leadore; K61CI Leadore (north); K12MA Rexburg, St. Anthony & Sugar City; K09LF South Park, WY; K34AW West Yellowstone, MT.

KUID-TV Moscow: K59BW Bonners Ferry; K26AD Coeur d'Alene & Post Falls; K59BA Cottonwood, Craigmont, Grangeville & Nezperce; K11KO Kamiah; K67BX Kellogg; K05GQ Kooskia & Stites; *K10LF Lapwai & Spalding; K64BR Lewiston; *K64BD Priest River & Sandpoint; K57CM Priest River rural area; K69CN Rose Lake & St. Maries.

KIVI Nampa-Boise-Caldwell: *K29BY Ketchum & Hailey; K39CF Rural Mountain Home; K68CO Twin Falls.

KISU-TV Pocatello: K14IC Albion, Burley, Heyburn, Oakley, Paul & Rupert; K12LS Challis & Ellis rural area; K13QE Driggs, Tetonia & Victor; K69CL Georgetown; K13QH Irwin & Swan Valley; K59BV Lava Hot Springs; K62BD Malad; K02LR May & Goldberg rural areas; K57BN Montpelier; K57CI Salmon.

KPVI Pocatello-Blackfoot-Idaho Falls: K05HQ Ashton; K63BX Burley & Rupert area; K48BM Jackson, WY; K05JD Lava Hot Springs; K13UF Rexburg & St. Anthony; K51AU Twin Falls & Jerome.

KMVT Twin Falls: K09IR Albion, Elba, Idahome rural area & Malta; K59CC Burley, Rupert & Albion; *K69FP Elko, NV; K04EN Glenns Ferry; K57CC Hagerman; *K05HM Hailey; *K57EE Jackpot, NV; K09AQ Ketchum; K13HG Ketchum, Sun Valley & Warm Springs; *K65DZ Wells, NV.

Illinois

WCIU-TV Chicago: W65BT Milwaukee, WI; W33AR Rockford; W69BT South Bend, IN.

WAND Decatur: W68AA Danville.

WSIL-TV Harrisburg: K10KM Cape Girardeau, MO.

WSEC Jacksonville: *W65BV Springfield.

WQPT-TV Moline: W61BV Sterling.

Indiana

WHME-TV South Bend: W15AM Grand Rapids, MI.

WBAK-TV Terre Haute: W42AS Galesburg, IL.

Iowa

KGAN Cedar Rapids-Waterloo: K12EA Decorah; K74CU Iowa City; K13MN Washington.

KWQC-TV Davenport: K79BL Iowa City.

KIIN-TV Iowa City: K38AB Fort Madison & surrounding area; K44AB Keokuk & surrounding area; K54AF Keosauqua & surrounding area; K33AA Ottumwa & surrounding area.

KYIN Mason City: K14AF Decorah.

KOIA-TV Ottumwa: *K34CW Kirksville, MO.

KCAU-TV Sioux City: K80BU Elgin, Elkhorn Valley, Neligh & Tilden, NE; K74CL Inman & O'Neill, NE; K74CE Norfolk, NE.

KMEG Sioux City: K30BP Norfolk, NE; K55FL Spencer; K40CD Storm Lake/Newell.

KSIN Sioux City: K25AA Rock Rapids & surrounding area; K33AB Sibley & surrounding area.

KTIV Sioux City: K39AL Elgin, Elkhorn Valley, Neligh & Tilden, NE; K51CC Inman & O'Neill, NE; K48CH Norfolk, NE.

KRIN Waterloo: K41AD Lansing.

Kansas

KOOD Hays-Russell-Great Bend-Salina: K64BS Concordia; K23BU Goodland; *K39BS Norton; K15CG Oakley; K66CD Phillipsburg; K57EO Studley-Tasco.

KTWU Topeka: K30AL Iola.

WIBW-TV Topeka: K07JL Lawrence; K08ED Marysville; K07GF Topeka.

KAKE-TV Wichita: K69DQ Great Bend; K25CV Hays; K71BO Herington; K20BU Russell; K22CP Salina.

KSAS-TV Wichita: *K14HK Great Bend.

Kentucky

WCVN Covington: W56AT Augusta.

WKHA Hazard: W09AX Cowan Creek, Eolia & Oven Fork; W67AN Letcher; W66AH Mayking & Whitesburg.

WKMA Madisonville: W55AJ Hawesville; *W57AJ Hopkinsville.

WKMR Morehead: W10AR Louisa.

WKON Owenton: W56AM Falmouth.

WPSD-TV Paducah: W10AH Carbondale, IL.

WKSO-TV Somerset: W12AY Artemus, Barbourville, Boone Heights & Heidrick; W08BL Pineville; W55AL Tompkinsville & surrounding rural area.

Louisiana

WBRZ Baton Rouge: *K56DS Hammond; *K57DI Morgan City.

KNOE-TV Monroe-West Monroe: K18AB El Dorado, AR.

WLAE-TV New Orleans: *W51BC Garyville.

Maine

WCBB Augusta-Lewiston-Portland: W04BS Bethel, Greenwood & Locke Mill; W03AM Bridgton, Harrison & North Bridgton; *W04BT Pittsfield; W14AB Skowhegan, Madison & Anson.

WABI-TV Bangor: W61AO Calais.

WLBZ-TV Bangor: W57AQ Calais; W04AK Waterville.

WAGM-TV Presque Isle: W11AA Madawaska.

WMEM-TV Presque Isle: W04BH Allagash; W04AY St. Francis.

Maryland

WHAG-TV Hagerstown: *W48AR Frederick; W52AS Frederick.

WMDT Salisbury: W27AJ Dover, DE.

Michigan

WCML-TV Alpena: W69AV Leeland & surrounding areas; W46AD Traverse City.

WWTV Cadillac-Traverse City: *W19AY Boyne City; *W17AV Petoskey.

WHTV Jackson: *W29AY East Lansing.

WLUC-TV Marquette: W05AQ Calumet; W76AI Escanaba; W08BG Iron Mountain; W70AZ L'Anse.

Minnesota

KSAX Alexandria: K24AE Alexandria; K16BQ Brainerd; K69DA Little Falls; K32AE Long Prairie; K20AC Wadena; K14AD Wilmar.

KAWE Bemidji: *W21AN Thief River Falls.

WDIO-TV Duluth: K66BI Aitkin; K57BJ Brainerd; W61AF Grand Marais; K55BR Grand Portage.

WDSE-TV Duluth-Superior, WI: K53BH Grand Portage.

KBJR-TV Duluth-Superior, WI: K82AF Cass Lake; K61BH Deer River; K65BJ Grand Marais; K59BJ Grand Portage.

KDLH Duluth-Superior, Wisconsin: K70DH Aitkin; K74CM Brainerd; K78AK Cass Lake; K59BQ Deer River; K63BI Grand Marais; K57BH Grand Portage.

KEYC-TV Mankato: K19CA St. James.

KARE Minneapolis-St. Paul: *K52DG Bemidji.

KITN-TV Minneapolis-St. Paul: *K53DX Donnelly; K27CW Rochester; K42AV St. James; K38CL Winona.

KMSP-TV Minneapolis-St. Paul: K49CU Walker.

KTTC Rochester: K70DR Blue Earth; K79BK Fairmont; W67CH La Crosse, WI; K74CZ Winona.

KXLI St. Cloud: *K66DJ Austin.

KSTP-TV St. Paul-Minneapolis: K63BW Donnelly & Herman; W63AR Ladysmith, WI; K30AC Marshall; W57AS Spooner, WI; K32AF St. James; K57CN Wabasha; K20AD Worthington.

KBRR Thief River Falls: K26AC Bemidji, ND.

Mississippi

WMAH-TV Biloxi: W45AA Columbia.

Missouri

KRCG Jefferson City: K11OJ Dresden, Georgetown & Sedalia.

KDEB-TV Springfield: K08GN Kimberling City.

KQTV St. Joseph: *K69FA Athelstan, IA; *K55DH Bethany; K57CP Grant City; K53CS Washington Center.

Montana

KTVQ Billings: K69CM Big Timber & Livingston (eastern rural area); K18AF Bozeman, Belgrade & Manhattan; K70ER Castle Rock & Lame Deer; K06KF Hardin, Crow Agency & rural area (north); K55AJ Heath & surrounding area; *K35AD Joplin; K13IX Lewistown; K10GF Miles City; K07HC Sheridan & surrounding rural areas, WY.

KULR-TV Billings: K47DP Lewistown; *K66BR Lexington, Livingston & Paradise Valley; K06FE Miles City.

KTVM Butte: K42BZ Bozeman; K09KH Ennis, McAllister, Watkins & rural area SE of Ennis; K10HZ Pony; K10HL Virginia City.

KXLF-TV Butte: K08GK East Helena, Fort William Henry Harrison, Helena & Lake Helena.

There is no more visible place for your advertising message than the pages of the
Television & Cable Factbook

KXGN-TV Glendive: K13IG Fairview & Sidney; *K22CD Vida; *K67EB Wolf Point.

KFBB-TV Great Falls: K09HZ Havre; K10FI Helena; K43DC Lewistown.

KRTV Great Falls: K48AI Joplin; *K45CS Lewistown.

KTGF Great Falls: *K40CF Cut Bank; K52CI Havre.

KOUS-TV Hardin-Billings: K15AD Cody, WY; K17AD Lewistown.

KECI-TV Missoula: K11IJ East Missoula & Upper Rattlesnake area; K10HC Mullan, ID.

KPAX-TV Missoula: *K58DR Libby; *K38CI Whitefish.

Nebraska

KCAN Albion: K56AJ Bassett & Ainsworth.

KTNE-TV Alliance: K06KR Crawford & Fort Robinson State Park.

KMNE-TV Bassett: K10JW Verdigre.

KGIN Grand Island: K25AG Cambridge; K55AF Cozad; K27AJ Gothenburg; K23AH Wallace.

KWNB-TV Hayes Center: *K13VO North Platte.

KHGI-TV Kearney-Hastings-Grand Island: K17CI Beatrice.

KLNE-TV Lexington: K13KB McCook.

KOLN Lincoln: K28AP Neligh; K24AA Newport; K57CZ North Platte; *K34CU O'Neill; K72DQ O'Neill; K69AL Valentine.

KUON-TV Lincoln: K23AA Beatrice; K68AV Blair; K24AC Falls City; K33AC Pawnee City.

KXNE-TV Norfolk: K66AR Decatur; K65AT Neligh; K69BM Niobrara.

KNOP-TV North Platte: K18DH Broken Bow; K35AL Lexington; K21CY Ogallala; K31CP Thedford.

KPNE-TV North Platte: K12HQ Benkelman; K12KI Culbertson; K13NU Stratton; K12KK Trenton; K69BN Wauneta.

KPTM Omaha: K66DM Norfolk.

WOWT Omaha: K61AO Norfolk.

KSTF Scottsbluff-Gering: *K30BV Chadron/Crawford.

KSNB-TV Superior: *K18CD Lincoln.

Nevada

KLAS-TV Las Vegas: K60AN Henderson.

KLVX Las Vegas: K02FM Goodsprings; K07JC Indian Springs; K53DG Laughlin; K02FN Mesquite (Virgin Valley); K02FJ Overton (Moapa Valley); *K23BS Sandy Valley.

KTNV Las Vegas: K11DS Boulder City.

KVBC Las Vegas: K06KD Austin Peak; K58BC Ely & McGill; K57BU Eureka.

KAME-TV Reno: K57CV Carson City; K44BE Fallon; K35AX Hawthorne & Rattlesnake Flats; K34BL Lovelock.

KNPB Reno: K15AN Carson City.

KOLO-TV Reno: K12IX Austin; K58AO Crystal Bay & Zephyr Cove; K03DN Ely & McGill; K11JN Reno (shadow area); *K49CK Stead & Lawton.

KRNV Reno: K50CM Carson City & Lake Tahoe (North Shore); K52DN Carson City & Washoe Valley; K13QV Fallon; K33CN South Lake Tahoe, CA.

KTVN Reno: K12GW Carson City & Washoe Valley; K34DL Crystal Bay; K60AS Crystal Bay, NV & Meeks Bay & Rubicon Bay, CA; K06HT Ely; *K11SL Fallon; K43DB Meyers & Stateline, CA; K13PC Tuscarora; K07KH Winnemucca.

New Hampshire

WGOT Merrimack: W58BY Conway & Berlin; W63BA Keene.

New Jersey

WNJS Camden: *W49AT Cape May Court House.

WNJB New Brunswick: W49BE Hackettstown.

New Mexico

KGGM-TV Albuquerque: K59AB Alamogordo & Holloman AFB; K07EB Arenas, Arenas Valley, Central, Fierro, Hanover, Hurley, Pinos Altos, Santa Rita, Silver City & suburban area (north); K67BG Arrey & Derry; K11JO Blanco & Bloomfield; K65BD Carrizozo; K57CF Carrizozo, Oscura & Three Rivers; K44DD Chama; *K49BY Clovis; K57AW Deming & areas northeast & south; K21AX Farmington; K09EP Grants & Milan; K59BD Hornsby Ranch, Montoya & Newkirk; K11AL Las Vegas; *K63DU Lordsburg; K13OY Mescalero; K11NW Mescalero Apache Reservation; K16BZ Ruidoso; K09EQ Taos; K44CJ Tucumcari.

KGSW-TV Albuquerque: *K31BX Carlsbad; K60EH Deming; K39AH Durango, CO; K55DW Farmington; K25DI Silver City.

KNME-TV Albuquerque: *K38DA Aztec; K61BO Bayfield & Ignacio, CO; K62BC Bingham & Carrizozo; K54BN Capulin & Des Moines; K69CH Chama; K60AA Colfax; K63AX Eagle Nest & Moreno Valley; K53AQ El Paso Gas Co. Navajo Compressor Station, AZ; K43AI Farmington; K61BA Fort Wingate & Indian Village; K63BD Gallup; K67CR Grants & Milan; K65BQ Las Vegas; K69CG Mosquero & Roy; K58AZ Nolan & Wootan; K62AP Pagosa Springs, CO; *K44CZ Penasco; K74DJ Ramah & Zuni; K20CV Raton; K26CW Raton; K03CZ Red River; K74BO Santa Rosa; K69CI Sheridan; K45CU Shiprock; K68BI Suntha, CO; K69CJ Taos; K53BA Tres Piedras; K17BH Truth or Consequences; K68BO Wagon Mound.

KOAT-TV Albuquerque: K34CR Alamogordo & Holloman AFB; K10CG Aztec & Cedar Hill; K09JJ Blanco & Bloomfield; K62CR Bloomfield Hwy., Farmington & Huerfano; K49CZ Caballo; K58AH Capitan, Mescalero & Ruidoso; K43BT Carrizozo; K10IN Chinle, AZ; K51DS Deming; K45DH Durango, CO; *K19CM Farmington; K52CR Forrest & McAllister; K08IJ Gallup; K11EV Grants & Milan; K12NH Hobbs; K60BC Hobbs; K74CY Horse Springs; K09AI Las Vegas; K61CN Lordsburg; K63AE Many Farms, AZ; K57BR Montoya & Newkirk; *K34BA Portales; K13RK Roswell; K62AL Roswell; K08KX Taos; K60DD Tierra Amarilla.

KOB-TV Albuquerque: K06LE Albuquerque; K10MG Albuquerque; K57EB Bloomfield Hwy., Farmington & Huerfano; K09KJ Brazos, Chama, Park View & Tierra Amarilla; K64AS Capitan & Ruidoso; K53BN Capitan, Ruidoso; K51CN Carrizozo; K08HQ Chinle, AZ; K06IS Gallup; K06CU Grants & Milan; K69BB Horse Springs Store & ranch area; K06ED Las Vegas; K59CM Lordsburg; K55AL Mesita Del Gato Ranch area; K55CV Montoya & Newkirk; K09KC Santa Rosa Heights; K10KF Silver City.

KOBF Farmington: K53DR Cortez & Mancos, CO; K66BN Durango, CO; K56AI Norwood, Nucla & Naturita, CO; K69AF Shiprock.

KRWG-TV Las Cruces: K67AX Alamogordo, Holloman AFB & Tularosa; K02KG Cliff & Gila; K65BS Garfield, Hatch, Leasburg & Radium Springs; K13UL Hillsboro; K02KP Lordsburg; K12LL Silver City; K59CN Truth or Consequences.

KENW Portales: K67FF Carlsbad; K65CB Forrest & McAllister; K61EM Ruidoso; *K63BR Tucumcari.

KBIM-TV Roswell: K55AC Capitan & Ruidoso; K65BT Clovis; K69CQ Dora; *K10NB Portales.

KOBR Roswell: K55AM Clovis.

KRPV Roswell: K29BD Alamogordo; K63CK Carlsbad; K46CL Hobbs; K66DO Portales; K45BX Ruidoso.

KCHF Santa Fe: K51DM Antonito; *K58DW Taos.

KKTO Santa Fe: K69GA Albuquerque.

KWNM-TV Silver City: K74DO Forrest.

New York

WTEN Albany: W04AE Herkimer; W07AN Middleburg & Schoharie.

WRGB Albany-Schenectady-Troy: W25BP Pittsfield, MA.

WNYT Albany-Troy-Schenectady: W51AE Adams & Williamstown, MA & Bennington, VT; W07AV Gloversville & Johnstown; W36AF Kingston; W07AI Lanesborough, Lenox, Pittsfield & West Pittsfield, MA; W07AG Rutland & West Rutland, VT.

WBNG-TV Binghamton: W42BA Ithaca.

WSKG Binghamton: W58AD Addison; W69AE Almond; W83AL Andes; W69AI Arkville, Fleischmanns & Margaretville; W55AC Avoca & Cohocton; W62AX Belden; W65AN Berkshire & Newark Valley; W57AF Binghamton & Johnson City; W81AH Bloomville & South Kortright; W57AD Cameron; W57AC Canaseraga; W66AD Canisteo & Hornell; W56AK Chambers; W83AT Cherry Valley; W81AM Cooperstown, Milford & Portlandville; W68AD Corning; W04AZ Davenport, Davenport Center & South Worcester; W67AD Delhi; W63AG East Binghamton; W56AJ East Corning; W67AA East Springfield, Springfield & Springfield Center; W79AY East Worcester, Schenevus & Worcester; W75AQ Edmeston & West Burlington; W30AA Elmira; W58AE Elmira; W67AM Endicott & Vestal; W04AS Gilboa, Grand Gorge, Prattsville & Roxbury; W55AD Greenwood; W56AI Hammondsport; W66AO Harpursville; W66AE Hawleyton; W12AZ Hunter, Lexington, South Jewett & Tannersville; W65CF Ithaca; W76AF Jefferson; W65AK Kattelville; W83AU Laurens & Mount Vision; W62AL Maine & Union Center; W69AH Montour Falls; W04BG Morris & Relay Laurens Site; W62AV Owego; W66AF Pine City; W57AE Prattsburg; W62AK Presho & Lindley; W04BE Salt Springville; W60AD Savona; W59AF Spencer; W07BF Sprout Brook (Montgomery County); W69BP Stamford; W64AP Tioga Center; W69AF Troupsburg; W56AR Van Etten; W62AJ Waverly; W66AG Whitney Point; W56AH Woodhull.

WNED-TV Buffalo: W61AJ Andover; W73AR Arcade, Delevan & Yorkshire; W62AS Belmont & Friendship; W68AJ Bolivar & Richburg; W81AJ Cattaraugus & Little Valley; W62AE Cherry Creek & Ellington; W62AD Clymer; W81AK Ellicottville; W60AC Findley Lake; W81AI Franklinville & Machias; W72AQ Great Valley Twp.; W56AD Kennedy; W76AM Olean; W64AF Sherman; W62AG Sinclairville; W80AK Springville & West Valley; W64AJ Whitesville.

WENY-TV Elmira: W06AR Hornell; *W07BJ Ithaca.

WNBC-TV New York: W57AB New York.

WNYW New York: W64AA Bronx & Upper Manhattan.

WPIX New York: W73AP Bronx & Upper Manhattan.

WNJU New York-Newark, NJ: W62AA New York.

WXTV New York-Paterson, NJ: W47AD Hartford, CT; W35AB Philadelphia, PA.

WWOR-TV New York-Secaucus, NJ: W71AK Bronx & Upper Manhattan.

WCFE-TV Plattsburgh: *W60AO Port Henry & Crown Point; W67AW Ticonderoga; *W25AT Tupper Lake; *W67AY Westport; W67AR Willsboro.

WMHT Schenectady-Albany-Troy: W04BD Glens Falls (vicinity of); W04AJ Middleburg & Schoharie.

WCNY-TV Syracuse: W62AN Nedrow & Onondaga Indian Reservation; W59AU Utica.

WIXT Syracuse: W07BA Nedrow, Onondaga City & Syracuse; W07BD Syracuse (DeWitt section).

WUTR Utica-Rome: W47AV Cooperstown; W64AG Lowville; W68AE Ogdensburg; W63AE Oneonta; W50AA Watertown.

North Carolina

WUNF-TV Asheville: *W52BA Black Mountain; W59AR Brevard, Cedar Mountain & Sherwood Forest; W27AB Canton, Clyde, Hazelwood & Waynesville.

WCCB Charlotte: *W47AR Fort Walton Beach, FL.

WCNC-TV Charlotte: *W29BC Biscoe; W24AY Lilesville & Wadesboro.

WUNG-TV Concord: W05AU Bat Cave, Gerton, Chimney Rock & Lake Lure; W24BA Columbus, Saluda & Tryon; W25AY Jefferson.

WYED Goldsboro: W34BG Fayetteville.

WGGT Greensboro-High Point & Winston-Salem: W63BI North Wilkesboro.

WNCT-TV Greenville-New Bern-Washington: *W05BI Morehead City; W07AR Murphy; W06AZ Ocracoke.

WUNE-TV Linville: W59AD Andrews, Murphy & Robbinsville; W42AX Bakersville; W67AV Bryson City, Ela, Lauada, Alarka, Almond & Stecoah; W27BF Burnsville; W24AU Cashiers; W23AF Cullowhee; W62BA Hayesville, Brasstown & Shooting Creek; W27BD Highlands; W62BB Highlands; *W43AU Marion; W31AN Murphy; W59AK Spruce Pine.

WFXI Morehead City: W46BJ Jacksonville; W64AZ Kinston & Greenville; K56CO Wilmington.

WITN-TV Washington-Greenville-New Bern: *W21AL Morehead City.

WJKA Wilmington: *W25AP Lumberton.

WUNL-TV Winston-Salem: W27AO Boone; W35AD Sparta.

North Dakota

WDAZ-TV Devils Lake-Grand Forks: *K68CZ Pembina.

KFME Fargo: K07NE Lisbon; K02FO Valley City.

WDAY-TV Fargo: K06LD Fergus Falls, MN; K02DD Jamestown.

KTHI-TV Fargo-Grand Forks: K09MF Breckenridge, MN & Wahpeton, ND; K09JM Jamestown; K02GA Lisbon.

KVRR Fargo-Moorhead, MN: K54AT Brainerd, MN; K05IV Park Rapids, MN; K23AJ Devils Lake.

KMOT Minot: K07HJ Garrison.

KXJB-TV Valley City-Fargo: K58BP Bowesmont; K10IL Devils Lake; K22AK Devils Lake; K07LF Ellendale; K07IW Jamestown; *K30AP Milton; K10IA Oakes.

KUMV-TV Williston: K13PL Glendive, MT.

Ohio

WNEO Alliance: W58AM Youngstown & surrounding area.

WOUC-TV Cambridge: W65AH Loudonville; W69AO Millersburg.

WCET Cincinnati: W58AG Georgetown.

WSTR-TV Cincinnati: W66AQ Dayton.

WVIZ-TV Cleveland: W55AH Chagrin Falls; W64AK Conneaut & surrounding area; W67AL Eastlake & surrounding area; W66AK Gates Mills.

WOSU-TV Columbus: W47AB Mansfield; W31AA Newark.

WPTD Dayton: W17AA Celina & surrounding area; W63AH Maplewood area.

WHIZ-TV Zanesville: W80AA Cambridge; W71AB Coshocton.

Oklahoma

KTEN Ada-Ardmore: K08GD Ardmore; K08KK Paris, TX.

KXII Ardmore & Sherman-Denison, TX: K02EQ Paris, TX.

KWET Cheyenne: K19AA Altus; K56AY Beaver; *K55BV Boise City; K58AX Buffalo; K56BQ Frederick; K16AB Guymon.

KOET Eufaula: K15AA Hugo; K63BA Idabel.

KETA Oklahoma City: K30AE Alva; K28AC Ardmore; K46AI Durant; K36AB Lawton; K46AH Medford; K38AK Ponca City.

KOKH-TV Oklahoma City: K55DN Ardmore.

KSBI Oklahoma City: *K54DJ Edmond; K21DC Lawton; *K21DF Stillwater; K52DM Wichita Falls, TX.

Oregon

KOAB-TV Bend: *K08LG Silver Lake.

KTVZ Bend: K06LI Chemult & Crescent; K66BC Culver & Madras; K66DC La Pine; K66AZ Prineville & Redmond.

KCBY-TV Coos Bay-North Bend: K33CP Gold Beach; K07KZ Squaw Valley.

KOAC-TV Corvallis: *K55CT Cloverdale & Hebo; K68BA Cloverdale & Pacific City; K66BE Elkton; K68BF Eugene; K68BG Glide, Oakland, Sutherlin & Winchester; K66AS Newport, Seal Rock & South Beach; K11SZ Oakridge; *K02NW Reedsport; K66BF Roseburg; K68BH Scottsburg.

KEZI Eugene: K27CL Coos Bay; K53CU Deer Creek, Garden Valley, Glengary area, Oak, N., N.W., S. & W. Roseburg & Winchester; K11GT Eugene (E & SE), College Hill, Fox Hollow & South Willamette; K11BX Glide, Idleyld Park, Oak Creek Valley & Sutherlin; K07IA Oakland; K06IO Scottsburg; K07IL Winston.

KMTR Eugene: K46AS Coos Bay; K13AE Roseburg.

KVAL-TV Eugene: K03DV Crescent, Crescent Lake, Gilchrist & Odell Lakes; K04DR Eugene; K58CW Florence; K55DA Newport & Otter Rock; K02DB Scottsburg.

KDKF Klamath Falls: K52AS Altamont/Klamath Falls; K13UR Klamath Falls.

KOTI Klamath Falls: K06LS Chiloquin; K04ES Klamath Falls; K05ET Likely & Alturas, CA; K62BE Midland, Merrill & Keno.

KTVR La Grande: K09OD Adrian, Nyssa, Ontario & Vale; K61BF Enterprise; K61BT Milton-Freewater; K59BO Pendleton & Umatilla County (eastern); *K08KW Richland.

KDRV Medford: K51BV Cave Junction & Selma; *K28CU Fort Dick, CA; K68BB Gold Beach; K02IQ Gold Beach, Nesika Beach, North Bank, Squaw Valley & Wedderburn; *K46CH Gold Hill; K15BP Grants Pass; K21BG Jacksonville; K43BJ Ruch & Applegate; K17BA Yreka & Montague, CA.

KOBI Medford: K04ER Applegate Valley; K07JT Brookings; K13HU Callahan, Etna, Fort Jones & Greenview, CA; K07KT Canyonville, Riddle & Tri City; K07PZ Cave Junction; K04EY Chinook Park & Grants Pass; K30BN Coos Bay; K36BX Coos Bay; *K22DS Crescent City, CA; K39CL Culp Creek; K03EI Eagle Point, Seven Oaks, Tolo & White City; K13JQ Empire & North Bend; K25CF Gasquet; K80CO Gold Beach; K02FT Gold Hill; K38CP Grants Pass; K13JR Jacksonville & Old Military Road; K36BL Merlin; *K36CL Merlin; K04HE Montague & Yreka, CA; K34BV Murphy & New Hope; K08AK Port Orford; K13KO Prospect; K62DR Roseburg; K07HS Williams.

KSYS Medford: K02JF Butte Falls; K13PH Cave Junction; K55DQ Gold Hill & Toro; K12KX Grants Pass; K18AN Grants Pass; K07RQ Jacksonville; K04KI Merrill & Malin; K13PF Pinehurst; K02JG Prospect; K13PI Ruch & Applegate; K13PE Shady Cove; K02JJ Williams.

KTVL Medford: K07PU Altamont, Klamath Falls & Pelican City; K60AR Alturas & Likely, CA; K64DU Applegate & Ruch; K02EK Applegate Valley; K04EO Ashland, Phoenix & Talent; K12FV Azalea, Glendale & Wolf Creek; K02DV Bridgeview, Cave Junction & O'Brien; K10LR Brookings; K04JQ Butte Falls; K06KA Callahan, Etna, Fort Jones & Greenview, CA; K60BJ Carpenterville; K02CN Castella, Dunsmuir & Mount Shasta, CA; K24BV Cave Junction; K48BS Glendale & Wolf Creek; K17BJ Gold Beach; K04JZ Gold Hill; K02DP Grants Pass & Merlin; K40BL Hugo & Merlin; K02IC Jacksonville; *K60BH Midland, Merrill & Keno; K20BI Nesika Beach; K14GT Port Orford; K03BZ Rogue River; K04JP Williams; K06GP Yreka, CA.

KATU Portland: *K26DB Astoria; *K42CZ Lincoln City; K54AP Prineville; *K29CI Prineville & Redmond; K62AJ Terrebonne; K61BX The Dalles, OR & Goldendale, WA.

KGW-TV Portland: K26AY Corvallis; K29AZ Newport; K08KN Prineville.

KOIN-TV Portland: *K34DCT Astoria; K11SE Bend; *K38CZ Lincoln City-Newport; *K31CR Prineville; K52AK Prineville & Redmond; K65AE Terrebonne; K64BK The Dalles.

KOPB-TV Portland: K65CH Arlington; K59BX Astoria, OR-Grays River & Lebam, WA; K36BA Burns; K17AA Coos Bay, Coquille & North Bend; K61BY Dufur & The Dalles, OR & Goldendale, WA; K55CM Gold Beach; K10NF Halfway; K63BS Heppner, Echo, Lexington & Long Creek; K68AJ Hood River, OR & Bingen & White Salmon, WA; K68CB John Day & Mount Vernon; K19BK Lakeview; K09VC Paisley; K61BU Port Orford; K68AE Prineville & vicinity; K62BF Seaside & Cannon Beach.

KPTV Portland: K44AH Prineville; K57CH Terrebonne; K69AH The Dalles, OR & Goldendale, WA.

KPIC Roseburg: K07PP Camas Valley; K11GH Canyonville, Riddle & Tri City; K58DA Glendale; K13HM Myrtle Creek; K12IA Oakland & Union Gap; K02AU Sutherlin.

Pennsylvania

WATM-TV Altoona: *W68AG Altoona (Pleasant Valley & west side of business district); *W39AI Youngstown, OH.

WICU-TV Erie: W43BB Jamestown, NY; *W56BS Meadville; *W48AL Warren.

WPCB-TV Greensburg-Pittsburgh: W51AO Brookville.

WITF-TV Harrisburg: W38AN Chambersburg; W59CC Reading.

WHP-TV Harrisburg-York: W70BA Williamsport.

WHTM-TV Harrisburg-York-Lebanon: W72AM Duboistown, Montoursville & South Williamsport; W62AU York.

WWCP-TV Johnstown: W57AH Altoona (Fairview-Wehnwood section); W63AJ Huntingdon; W65AL Martinsburg; W59AI State College.

WGAL Lancaster: W13BJ Williamsport; W80AJ Williamsport.

WNEP-TV Scranton & Wilkes-Barre: W26AD Allentown-Bethlehem; W32AD Clarks Summit, Dalton & Waverly; W61AG Minersville, Port Carbon & Pottsville; W33AQ Palmerton, Slatedale & Slatington; W66AL Stroudsburg; W08CO Towanda; W69CE Towanda; W20AD Williamsport.

Some 23,705 key industry people can see your message when you advertise in the
Television & Cable Factbook

WYOU Scranton & Wilkes-Barre: W10BW Bailey Corners; W19AR Clarks Summit; W61BU Lock Haven; W54AV Mansfield; W66AI Minersville, Port Carbon & Pottsville; W60AH Stroudsburg; W55AG Williamsport.

WVIA-TV Scranton, Wilkes-Barre & Hazleton: W65AA Canton & Troy areas; W48AQ Clarks Summit, Dalton, Scranton (parts) & Waverly; W25AQ East Towanda, Towanda & Wysox; W62AO Hawley & Paupack; W80AM Honesdale; W77AI Laceyville & Wyalusing; W56AQ Lake Ariel, South Canaan & Waymart; W63AB Mansfield & neighboring area; W66AB Mehoopany, Meshoppen & Tunkhannock; W59AE Pine Grove.

WBRE-TV Wilkes-Barre & Scranton: W38AC Clarks Summit, Dalton, Scranton (parts), Waverly & Dickson City; W72AI Minersville, Port Carbon & Pottsville; W73AA Palmerton, Slatedale & Slatington; W64AL Stroudsburg; W76AK Williamsport.

Rhode Island

WSBE-TV Providence: W62AB Westerly.

WLNE Providence-New Bedford, MA: W22AR Fall River, MA; W48AE Providence; W54AW Woonsocket.

South Carolina

WAXA Anderson: *W66AR Greenville.

WCIV Charleston: W18AR Charleston.

WOLO-TV Columbia: W17AE Orangeburg.

WRLK-TV Columbia: W55AA Rock Hill.

WPDE-TV Florence: W68BZ Myrtle Beach.

WGGS-TV Greenville: W31AZ Hendersonville, NC.

WHNS Greenville-Spartanburg & Asheville, NC: W68CB Black Mountain, NC; W57BG Canton-Waynesville, NC; W41AU Enka, NC; W69CD Enka, NC; W14AS West Asheville, NC.

WLOS Greenville-Spartanburg & Asheville, NC: W05AE Addie, Sylva, Cullowhee & Dillsboro, NC; W11AQ Andrews, Marble, Robbinsville & Topton, NC; W06AQ Bat Cave, Chimney Rock, Gerton & Lake Lure, NC; W12AQ Black Mountain, NC; W05AP Brasstown & Murphy, NC; W08AN Bryson City, Ela, Alarka-Lauada (portions) & Almond-Stecoah (portions), NC; W12AU Burnsville, NC; W06AD Cashiers & High Hampton (portions) & Sapphire Valley, NC; W05AF Cherokee Indian Reservation, NC; W05AC Columbus & Tryon, NC & Landrum, SC; W11AJ Franklin, NC; W10AP Garden Creek, Marion, Providence & West Marion, NC; W12BD Greenlee & Old Fort, NC; W02AQ Greenville (portion) & contiguous area; W12AR Hazelwood & Waynesville, NC; W10AT Highlands, NC; W45AO Highlands, NC; W12CI Hot Springs, NC; W06AP Maggie Valley & Soco Valley, NC; W06AL Oteen, Swannanoa & Warren Wilson College, NC; W05AO Pickens; W06AN Sapphire Valley, NC; W11AP Spartanburg (portion); W06AD Spruce Pine, NC.

WSPA-TV Greenville-Spartanburg & Asheville, NC: W11AN Alarka-Almond-Lauada, Bryson City, Greens Creek-Savannah-Gay & Whittier-Birdtown, NC; W09AY Asheville, NC; W08BP Beaver Dam Creek Valley, Elk Mountain & Woodfin, NC; W10AD Black Mountain, Montreat, Ridgecrest & Swannanoa, NC; W02AG Brevard, NC; W02AT Burnsville, NC; W08AO Canton, Lake Junaluska & Maggie Valley, NC; W08AT Cherokee, Shoal Valley & Soco Valley, NC; W09AE Clayton & Mountain City, GA; W09AF Cullowhee, Dillsboro, Love Field, Sylva & Webster, NC; W09AG Franklin, NC; W10AJ Greenville (north); W08BJ Marion & Old Fort, NC; W02AH Mars Hill, NC; W08AX Marshall, NC; W08BF Micaville & Spruce Pine, NC; W09AD Waynesville, NC; W09AR Weaverville, NC.

WYFF-TV Greenville-Spartanburg & Asheville, NC: W05AR Alarka, Bryson City & Ela, NC; W08BH Andrews & Robbinsville, NC; W11AX Bat Cave, Chimney Rock, Gerton & Lake Lure, NC; W10AL Big Cove & Cherokee, NC; W09AS Burnsville, NC; W11AU Canton, Clyde & Lake Junaluska, NC; W06AE Clayton & Mountain City, GA; W11AH Columbus & Tryon, NC; W02AF Cullowhee, Dillsboro & Sylva, NC; W08AK Drexel, Morganton & Valdese, NC; W03AK Ela & Whittier, NC; W06AJ Franklin, NC; W06AI Marion, NC; W10AK Spruce Pine, NC.

WGSE Myrtle Beach: W51AT Georgetown.

South Dakota

KDSD-TV Aberdeen: K07JD Aberdeen.

KPSD-TV Eagle Butte: K19CG Belle Forche; K04GW Spearfish.

KDLO-TV Florence-Watertown: *K34CO Leola.

KDLT Mitchell-Sioux Falls: K46CB Sioux Falls; K48CB Sioux Falls.

KTSD-TV Pierre: *K23BR Chamberlain; K61AS Pickstown.

KBHE-TV Rapid City: K64AL Edgemont; K06HG Pine Ridge; K55AV Pringle; K13PN Wasta.

KOTA-TV Rapid City: K13HY Deadwood; K06JM Gillette, WY; K02NT Scottsbluff, NE.

KPLO-TV Reliance: K69DJ Philip & Kadoka.

KELO-TV Sioux Falls: K57BX Lake Andes; *K28BQ Marshall, MN.

KSFY-TV Sioux Falls: K07QL Mitchell.

KUSD-TV Vermillion: K09UN Mitchell; K55BG Wagner.

Tennessee

WDEF-TV Chattanooga: W07AE Lookout Mountain.

WINT-TV Crossville: W28AA Cookeville.

WJHL-TV Johnson City-Kingsport, TN-Bristol, VA: W07BC Big Stone Gap, East Stone Gap, Little Stone Gap & Little Italy Bottom, VA; W13AR Marion, VA.

WKPT-TV Kingsport-Johnson City, TN-Bristol, VA: W60AG Abingdon, VA; W07BK Gate City & Weber City, VA; W51AU Greeneville; W25AE Kingsport; W04BL Pennington Gap, VA; W04AX Whitesburg, KY; W03AJ Wytheville, Drockett, Rural Retreat, Fort Chiswell, Max Meadows, Jackson Ferry & Austinville, VA.

WBIR-TV Knoxville: W05AT Andrews, NC; W04AC Annville, Gray Hawk, McKee & Tyner, KY; W07AM Coalfield, Fork Mountain, Petros & Wartburg; W08AZ Cumberland, Lynch & Totz, KY; W04BC Gatlinburg; W04BM La Folette; W04AH Middlesboro, KY; W07AC Pennington Gap, VA; W04BA Robbinsville, Stecoah, Tuskegee & Yellow Creek, NC.

WKXT-TV Knoxville: W12AV Gatlinburg; W13CK Oneida-Huntsville.

WREG-TV Memphis: K62DA Malden, MO.

Texas

KAMR-TV Amarillo: K45BF Clovis, NM; K25CP Kress.

KCIT Amarillo: K35CG Bovina; K31CD Canadian; K47DH Clovis, NM; K36CD Memphis; K27BZ Wellington.

KFDA-TV Amarillo: K63CA Bovina & rural area; K26CD Clovis, NM; K67CS Dora & Portales, NM; K41CA Kress.

KVII-TV Amarillo: K57CW Bovina & Friona; K43BU Clovis, NM & Farwell, TX; K36CC Kress.

KXAN-TV Austin: K49CY Austin; K40CT San Marcos.

KNCT Belton: K34AB Waco.

KTFH Conroe: K33DB Houston.

KDBC-TV El Paso: K36CK Alamogordo, NM; K02ES Fort Bayard, Santa Rita & Silver City, NM; K61AV Las Cruces & Organ, NM.

KINT-TV El Paso: K39CV Ruidoso, NM.

KTSM-TV El Paso: K75CQ Alamogordo & Holloman AFB, NM.

KVIA-TV El Paso: K40BP Alamogordo, NM; K55BT Deming, NM; K55CB Hobbs, NM; K57BV Las Cruces & Organ, NM; *K23BQ Truth or Consequences, NM.

KJTV Lubbock: K47CF Hobbs, NM; K64CK Matador & Roaring Springs; K66DB Seminole; K07TZ Snyder; K69FQ Snyder; K79BB Snyder.

KMID-TV Midland & Odessa: K12FM Fort Stockton.

KOCV-TV Odessa: K44CS Monahans.

KOSA-TV Odessa: K10HH Big Springs.

KTXS-TV Sweetwater-Abilene: K72DU Brownwood; K55AA San Angelo.

KCEN-TV Temple-Waco: K63DL Bryan & College Station.

KJTL Wichita Falls: K47DK Grandfield, OK.

Utah

KULC Ogden: K25DL Park City; K18DF Price; K36CB Richfield; K22DM Summit County (rural areas); *K21CI Washington County.

KSL-TV Salt Lake City: K69EW Beaver County (rural), Hamilton Fort & Newcastle; K13IY Brigham City; K13IF Nephi; K13CN Park City; K13HI Salt Lake North Beach.

KSTU Salt Lake City: K56BB Aurora & Juab County (rural); K59BS Hamilton Fort, Milford, Minersville & Newcastle; K35CK Price; K43CC Santa Clara.

KTVX Salt Lake City: K51BK Aurora & Juab County; K65EP Beaver County (rural), Hamilton; K80CE Beaver County (rural), Hamilton Fort, Milford & Newcastle; K66AA Duchesne County (rural) & Spring Glen.

KUED Salt Lake City: K57AQ Alton & Kane County (rural); K56AZ Antimony; K63BY Beaver County (rural) & Milford; K40AF Blanding & Monticello; K18CG Boulder; K07JV Circleville, Junction & Kingston; K49BO Columbia; K34AN Ephraim, Fountain Green & Manti; K63BF Garden City & Laketown; K07JW Garfield County rural area & Panguitch; K56BP Hatch; K56AE Heber; K06IM Henefer; K55CS Huntsville; K49AO Juab & Sanpete Counties (rural); K07ES Kanab; K69BG Long Valley Junction; K16BO Milford & rural Beaver County; K60BU Orangeville & rural Emery County; K55BS Randolph & Woodruff; K42AJ Richfield, Monroe & rural Sevier County; K55BO Summit County (rural); K65AD Summit County; K57CK Tabiona & Myton; K22DE Tooele; K40AH Torrey; K62BR Virgin; K47AK Washington & rural Washington County; K65AL Wayne County (rural).

KUTV Salt Lake City: K53CF Aurora & Juab County; K67AA Beaver County (rural), Hamilton Fort & Newcastle; K64BO Delta; K64AA Spring Glen.

KXIV Salt Lake City: *K26DJ Cedar City; K19CP Evanston, WY; K18DL Logan; K33DM Park City; *K24CY St. George.

Vermont

WCAX-TV Burlington: W62AT Bellows Falls; W69AD Bennington, Manchester, Manchester Center & Manchester Depot; *W69AP Brattleboro; W69AR Rutland.

WETK Burlington: W53AS North Bennington & Pownal.

WVNY Burlington, VT-Plattsburgh, NY: W55AI Lake Placid, NY; W66AJ Lyon Mountain & Standish, NY; W60AF Malone, NY; W61AE Newport; W63AD Rutland.

WNNE-TV Hartford, VT-Hanover, NH: W65AM Lebanon, NH & White River Junction, VT; *W38BJ Rutland.

WVTA Windsor: W36AX Bennington, Dorset & Manchester; W76AJ Dover & Wilmington.

Virginia

WVIR-TV Charlottesville: W67AF Staunton.

WHSV-TV Harrisonburg: W64AO Charlottesville.

WSET-TV Lynchburg: W05AA Roanoke.

WCVE-TV Richmond: W77AE Chase City, Mecklenburg County (rural) & South Hill; W74AU Cobbs Creek; W66BI Danville; W71AH Halifax & South Boston; W79AX Heathsville; W70AP Lovingston; W73AS Oak Grove; W39AK Rockfish Valley; W60BM Rustburg.

WCVW Richmond: W76AG Albemarle County rural area & Charlottesville; W79AT Chase City, Mecklenburg County (rural) & South Hill; W76AN Cobbs Creek; W83AJ Danville; W73AJ Halifax & South Boston; W81AL Heathsville; W75AI Lovingston; W75AP Oak Grove; W78AG Rustburg.

WTVR-TV Richmond: W05BH Staunton.

WBRA-TV Roanoke: W80AN Amherst; W69AK Bland; W74AP Galax; W67AB Garden City & Sugar Loaf areas.

WDBJ Roanoke: W04AG Garden City, Hidden Valley, South Salem & Sugar Loaf.

WSLS-TV Roanoke: W02AE Garden City, Hidden Valley, South Salem & Sugar Loaf.

WVPT Staunton: W19BB Charlottesville; W49AV Culpeper, Madison & Ruckersville; W42AC Front Royal, Strasburg & Winchester; W38AV Luray; W08CW Monterey.

Washington

KWSU-TV Pullman: K10NQ Grandview & Prosser.

KING-TV Seattle: K69BR Grays River & Lebam.

KIRD-TV Seattle: K54AO Bremerton; K53AZ Bunker, Centralia & Chehalis; *K58BW Everett; K46AJ Olympia; K78BM Point Pulley & Puget Sound (surrounding west shoreline); K61CG Port Angeles; *K69FL Puyallup; K02EO Seattle (Beach Dr. area).

KTZZ-TV Seattle: *K48DM Bellingham; K27CI Everett; K36BF Hoquiam; K25CH North Bend; K34CC Port Angeles.

KSTW Seattle-Tacoma: K15DE Ellensburg & Kittitas; K02CU Lake Washington; *K41CU Port Townsend; *K43DF Wenatchee.

KAYU-TV Spokane: K44CK Chelan; K69BF Colockum, Stemilt & Wenatchee rural areas; K09UP Colville; K19BY Grangeville, ID; K47BW Lewiston, ID & Clarkston, WA; K31AH Okanogan, Omak, Pine Creek area & Tunk Valley; *K19AU Omak & Okanogan; K66BW Pasco; K20BZ Sandpoint, ID; K35BJ Tonasket-Ellisford.

KREM-TV Spokane: *K31CS Coeur d'Alene, ID; K45AC East Wenatchee & Wenatchee.

KXLY-TV Spokane: K09FZ East Valley area, Minnehaha Park area & Spokane; K11NU East Valley, Pasadena Park & Spokane; K11NT Long Lake & Suncrest; K11GD North Spokane; K09NN Northwest Pacific Heights (Spokane); K10KI Spokane (NW section); K13HE Spokane (west sections).

KTPS Tacoma: K65BU Grays River & Lebam.

KCPQ Tacoma-Seattle: K25CG Aberdeen; K42CM Centralia/Chehalis.

KPDX Vancouver: K17CP Astoria, OR; K18DB Newport, OR; *K21DE Seaside, OR; *K35CR Tillamook, OR.

West Virginia

WVAH-TV Charleston-Huntington: *W32AG Pikeville, KY.

WPBY-TV Huntington: W57AG Parkersburg.

WNPB-TV Morgantown: W48AA Grant County, Keyser & Mineral County (rural area); W41AO Hampshire & Morgan County rural area; W44AA Martinsburg; W69AC Romney; W41AA Wheeling.

Wisconsin

WBAY-TV Green Bay: W75AJ Fond du Lac.

WLUK-TV Green Bay: W40AN Escanaba, MI.

WPNE Green Bay: W54AR Fence & Florence; W55AO Washington Island Twp., Ellison Bay & Upper Door County.

WHLA-TV La Crosse: *W49AG Bloomington.

WKBT La Crosse: K12DZ Prairie du Chien, WI & McGregor, IA.

WHWC-TV Menomonie: *W39AE Armstrong Creek; W39AF Grantsburg; W55AP River Falls.

WISN-TV Milwaukee: W70AO Fond du Lac.

WVTV Milwaukee: W28AR Racine.

WHRM-TV Wausau: W64AU Adams & Friendship.

WSAW-TV Wausau: W57AR Sayner & Vilas County.

WJFW-TV Wausau-Rhinelander: W27AU Wausau; W29AP Wausau.

Wyoming

KFNB Casper: K11RN Douglas.

KGWC-TV Casper: K68DC Clareton.

KTWO-TV Casper: K69DD Bondurant; K56BT Jackson; K22CI Lander; K61DX Laramie; K21CV Rawlins & Sinclair; K55BL Sheridan; *K35CV Shoshoni.

KGWN-TV Cheyenne: K08IQ Laramie.

KCWC-TV Lander-Riverton: K25AU Dubois; K28CH Gillette; K50BL Jackson; K22BK Rock Springs; K26BE Sheridan; K04NR Teton Village; K14HH Teton Village.

Guam

KGTF Agana: K04JG Merizo.

Puerto Rico

WOLE-TV Aguadilla-Mayaguez: W60AA San German.

WCCV-TV Arecibo: W63BF Aguada.

WPRV-TV Fajardo: W56BC Fajardo.

WORA-TV Mayaguez-Aguadilla: W10BG Mayaguez.

WSTE Ponce: W58AA Caguas; W38AB San Sebastian.

WSUR-TV Ponce: W10AN Aguadilla; W82AM Maricao; *W10AS Sabana Grande & San German.

WAPA-TV San Juan: W49AC Adjuntas; W56AA Orocovis; W43AA Utuado.

WIPR-TV San Juan: W08AS Utuado.

WKAQ-TV San Juan: W68BU Adjuntas; W32AA Aguada & Aguadilla; W09AT Fajardo; W83AO Jayuya; W72AO Maricao, Sabana Grande & San German; W22AB Mayaguez; W32AJ Utuado; W70AW Utuado; W42AA Yauco.

Virgin Islands

WTJX-TV Charlotte Amalie: W05AW Christiansted (various small & rural areas); W21AA Christiansted; W03AU Coral Bay; *W21AF Coral Bay-St. Johns; *W15AA Fredericksted (surrounding area) & St. Croix.

WSVI Christiansted: W05AS Charlotte Amalie.

Canadian Television Stations

Covering All Stations in Operation August 1991

Repeater stations are listed at the end of each Province alphabetically by city of license, with call letters, channel number, licensee, station or network repeated (in parentheses) & power.

Alberta

CBRT

Calgary

(Ch. 9)

English Outlet

Network Service: CBC.

Licensee: Canadian Bcstg. Corp., 1500 Bronson Ave., Ottawa, Ont.

Studio: 1724 Westmount Blvd., Box 2640, Calgary, Alta. T2P 2M7.

Telephone: 403-283-8361. **Telex:** 038-21604.

Technical Facilities: Channel No. 9 (186-192 MHz). Authorized power: 178-kw visual, 35.6-kw aural. Antenna: 1135-ft. above av. terrain, lat. 51° 03' 54", long. 114° 12' 47".

Transmitter: Calgary.

AM Affiliate: CBR, 50-kw, 1010 kHz.

FM Affiliate: CBR-FM, 100-kw, 102.1 MHz.

Ownership: Canadian Bcstg. Corp.

Began Operation: September 1, 1975.

Represented (sales): CBC National Selective Television Sales (Canada); Canadian Standard Broadcast Sales Inc. (U.S.).

Personnel:
Pat Reilly, Location Manager.
B. Shiell, Sales Manager.
Len Perry, Senior News Producer.
Jane Chamberlin, Communications Officer.
Harry Wagter, Communications Officer.

Rates: On request.

CKKX-TV

Calgary

(Ch. 2)

Network Service: None, independent.

Licensee: Calgary Television, 222 23rd St. NE, Calgary, Alta. T2E 7N2.

Studio: 222 23rd St. NE, Calgary, Alta. T2E 7N2.

Telephone: 403-235-7727. **Fax:** 403-248-0252.

Technical Facilities: Channel No. 2 (54-60 MHz). Authorized power: 100-kw visual, 20-kw aural. Antenna: 989-ft. above av. terrain, 668-ft. above ground, 4843-ft. above sea level, lat. 51° 04' 24", long. 114° 15' 34".

Transmitter: Old Banff Coach Rd.

Multichannel TV Sound: Stereo only.

Satellite Earth Stations: Andrew, 4.5-meter C-band; Andrew, 4.5-meter Ku-band; Agile Omni, M/A-Com receivers.

News Service: ISN.

Ownership: Westcom TV Group Ltd.

Began Operation: October 2, 1954. Sold to present owner by Selkirk Communications 1990.

Represented (sales): Western Broadcast Sales (Canada); All-Canada Radio & Television Ltd. (U.S.).

Personnel:
Jim Bagshaw, President.
Noel Wagner, Vice President & General Manager.
Dave Bates, Vice President, Sales.
William McCambly, Vice President, Engineering.
Gus Downe, Vice President, Finance.
Hugh Delaney, General Sales Manager.
Roy Mullett, Local Sales Manager.
Wayne Bill, News Director.
Boyd Ash, Program/Marketing Director.

Rates: On request.

CFCN-TV

Calgary

(Ch. 4)

Network Service: CTV.

Licensee: CFCN Television, Broadcast House.

Studio: Broadcast House, Postal Station E, Calgary, Alta. T3C 3L9.

Telephone: 403-246-7111.

Technical Facilities: Channel No. 4 (66-72 MHz). Authorized power: 100-kw visual, 50-kw aural. Antenna: Directional, 700-ft. above av. terrain, 515-ft. above ground, 4440-ft. above sea level, lat. 51° 03' 37", long. 114° 10' 13".

Transmitter: Broadcast House, Calgary.

AM Affiliate: CFCN, 50-kw, 1060 kHz.

News Services: Broadcast News, Canadian Press.

Ownership: CFCN Communications Ltd.

Began Operation: September 9, 1960.

Represented (sales): Paul Mulvihill Limited (Toronto, Montreal & Vancouver); Brydson Spot Sales Inc. (U.S.).

Personnel:
E. W. (Ted) Chapman, President, CFCN Communications Ltd.
Terry Coles, President & General Manager, TV Division.
Bruce Nelson, Vice President, Programming.
Ken Degerness, Vice President, Operations.
George Gonzo, Vice President, Sales.

Richard Coleman, Director of Engineering.
Glen Grice, Retail Sales Manager.
Paula Hyman, Traffic Manager.

Highest 30 Sec. Rate: $1700.

CBXFT

Edmonton

(Ch. 11)

French Outlet

Network Service: SRC.

Licensee: Societe Radio-Canada, 1500 Bronson Ave., Ottawa, Ont.

Studio: 8861 75th St., Edmonton.

Mailing Address: Box 555, Edmonton, Alta. T5J 2P4.

Telephone: 403-468-7500. **Fax:** 403-468-7792.

Technical Facilities: Channel No. 11 (198-204 MHz). Authorized power: 90-kw visual, 9-kw aural. Antenna: Omnidirectional, 474-ft. above av. terrain, 385-ft. above ground, 2785-ft. above sea level, lat. 53° 30' 53", long. 113° 17' 07".

Transmitter: 8-mi. SE of Edmonton.

AM Affiliate: CHFA, 10-kw, 680 kHc (CBC).

Ownership: Societe Radio-Canada.

Began Operation: March 1, 1970.

Personnel:
Denis Lord, Regional Director of French Services In Alberta.
Hugette Grenier, Sales Manager.
Pierre Noel, Regional Communications Manager.
D. Collette, Director of Radio.

Rates: No rate card available; carries network commercials.

CBXT

Edmonton

(Ch. 5)

English Outlet

Network Service: CBC.

Licensee: Canadian Bcstg. Corp., 1500 Bronson Ave., Box 8478, Ottawa, Ont. K1G 3J5.

Studio: 8861 75th St., Edmonton, Alta. T6C 4G8.

Telephone: 403-468-7500.

Technical Facilities: Channel No. 5 (76-82 MHz). Authorized power: 318-kw visual, 34.3-kw aural. Antenna: 669-ft. above av. terrain, 580-ft. above ground, 2980-ft. above sea level, lat. 53° 30' 53", long. 113° 17' 07".

Transmitter: Sherwood Park.

AM Affiliate: CBX, 50-kw (DA-2), 740 kHz (CBC).

FM Affiliate: CBX-FM, 40-kw, 90.9 MHz.

Ownership: Canadian Bcstg. Corp.

Began Operation: October 1, 1961.

Represented (sales): CBC National Selective Television Sales (Canada); Canadian Standard Broadcast Sales Inc. (U.S.).

Personnel:
Ron Smith, Regional Director for the Province of Alberta.
Eric Upton, Regional Sales Manager, Edmonton.
John Parker, Regional Engineer.
John Luff, Manager of Communications, Edmonton.
Bill Mitchell, Director of Television.
Richard Bronstein, News Director.

Rates: On request.

CFRN-TV

Edmonton

(Ch. 3)

Network Service: CTV.

Licensee: Sunwapta Bcstg. Ltd., Postal Station E, Broadcast House, Edmonton, Alta. T5P 4C2.

Studio: 18520 Stony Plain Rd., Edmonton, Alta. T5S 1A8.

Mailing Address: Broadcast House, Postal Station E, Edmonton, Alta. T5P 4C2.

Telephone: 403-483-3311. **Fax:** 403-486-5121.

Technical Facilities: Channel No. 3 (60-66 MHz). Authorized power: 250-kw visual, 50-kw aural. Antenna: 720-ft. above av. terrain, 800-ft. above ground, 3166-ft. above sea level, lat. 53° 23' 06", long. 113° 12' 48".

Transmitter: Looma, Alta., 7-mi. SE of Edmonton.

AM Affiliate: CFRN, 50-kw, 1260 kHz.

FM Affiliate: CKXM, 100-kw, 100.3 MHz (No. 262), 482-ft.

News Services: Broadcast News, Canadian Press.

Ownership: Sunwapta Broadcasting Ltd.; Subsidiary of Electrohome Ltd.

Began Operation: October 17, 1954.

Represented (sales): Radio-Television Representatives Ltd. (Canada); Harlan G. Oakes & Associates Inc. (U.S. West Coast).

Personnel:
Bruce E. Cowie, President.
Jack Little, Television Station Manager.
B. W. Hogle, News & Public Affairs Manager.
D. J. Troughton, Promotion Director.
S. L. Knaga, Manager of Engineering.

Highest 30 Sec. Rate: $1800.

CITV-TV

Edmonton

(Ch. 13)

Network Service: None, independent.

Licensee: Westcom TV Group Ltd.

Studio: 5325 104th St., Edmonton, Alta. T6H 5B8.

Telephone: 403-436-1250. **Fax:** 403-438-8448.

Technical Facilities: Channel No. 13 (210-216 MHz). Authorized power: 325-kw visual, 32.5-kw aural. Antenna: 1115-ft. above av. terrain, 915-ft. above ground, 3390-ft. above sea level, lat. 53° 23' 06", long. 113° 12' 48".

Ownership: Western International Communications Ltd.

Began Operation: September 1, 1974.

Represented (sales): Western Broadcast Sales.

Personnel:
Harold A. Roozen, President.

Highest 30 Sec. Rate: $1200.

CISA-TV

Lethbridge

(Ch. 7)

Network Service: None, independent.

Licensee: Lethbridge Television Ltd.

Studio: 1401 28th St. N, Lethbridge, Alta. T1J 4A4.

Mailing Address: Box 1120, Lethbridge, Alta. T1J 4A4.

Telephone: 403-327-1521. **Fax:** 403-320-2620.

Technical Facilities: Channel No. 7 (174-180 MHz). Authorized power: 167-kw visual, 33.4-kw aural. Antenna: 668-ft. above av. terrain, 600-ft. above ground, 3619-ft. above sea level, lat. 49° 46' 47", long. 112° 52' 14".

Transmitter: 1401 28th St. N, Lethbridge.

Multichannel TV Sound: Stereo only.

News Services: Broadcast News, Canadian Press, Global Co-op, NBC, CNN, CBS, Canada News Wire.

Ownership: Western International Communications Ltd.

Began Operation: November 20, 1955. Sold to present owner by Selkirk Communications 1990.

Represented (sales): Western Broadcast Sales.

Personnel:
R. C. Johnson, President & General Manager.
Kendall Gibson, Operations Manager.
Ron Joevenazzo, Director of Engineering.
Dennis Mathews, General Sales Manager.
Doug McArthur, News Director.
Terry Harrison, Promotion Director.

Highest 30 Sec. Rate: $250.

CITL-TV

Lloydminster

(Ch. 4)

Network Service: CTV.

Licensee: Mid West Television Ltd., 5026 50th St., Lloydminster, Alta.-Sask. T9V 1P3.

Studio: Lloydminster, Alta.

Telephone: 403-875-3321. **Fax:** 403-875-4704.

Technical Facilities: Channel No. 4 (66-72 MHz). Authorized power: 130-kw horizontal visual, 13-kw horizontal aural. Antenna: 781-ft. above av. terrain, lat. 53° 23' 47", long. 110° 00' 27".

Ownership: Mid West Television Ltd. Mary L. Shortell, Pres.

Began Operation: July 28, 1976.

Represented (sales): All-Canada Radio & Television Ltd.

Personnel: See CKSA-TV, Lloydminster.

CKSA-TV

Lloydminster

(Ch. 2)

Network Service: CBC.

Licensee: Mid West Television Ltd., 5026 50th St., Lloydminster, Alta.-Sask. T9V 1P3.

Studio: 5026 50th St., Lloydminster, Alta.-Sask. T9V 1P3.

Telephone: 403-875-3321. **Fax:** 403-875-4704.

Technical Facilities: Channel No. 2 (54-60 MHz). Authorized power: 116-kw horizontal visual, 11.6-kw horizontal aural. Antenna: 781-ft. above av. terrain, 708-ft. above ground, 2833-ft. above sea level, lat. 53° 23' 47", long. 110° 00' 27".

AM Affiliate: CKSA, 50-kw, 1080 kHz.

News Service: Canadian Press.

Ownership: Mid West Television Ltd. Mary L. Shortell, Pres.

Began Operation: September 23, 1960.

Represented (sales): All-Canada Radio & Television Ltd.

Personnel:
Mary L. Shortell, President.
Ken Ruptash, General Manager.
Graham Brown, General Sales Manager.
Wayne Frolick, Local Sales Manager.
Tonie Stam, Chief Engineer.
Glen Kirby, News Director.
Bob Cameron, Program Director.
Phil Manderson, Promotion Director.
Glenda Spenrath, Business Manager.

Highest 30 Sec. Rate: $160.

CHAT-TV

Medicine Hat

(Ch. 6)

Network Service: CBC.

Licensee: Monarch Broadcasting Co. Ltd., 1111 Kingsway SE, Box 1270, Medicine Hat, Alta. T1A 7H5.

Studio: Redcliff, Alta.

Telephone: 403-529-1270. **Fax:** 403-529-1292.

Technical Facilities: Channel No. 6 (82-88 MHz). Authorized power: 30-kw visual, 3-kw aural. Antenna: 700-ft. above av. terrain, 538-ft. above ground, 2742-ft. above sea level, lat. 50° 09' 45", long. 110° 57' 20".

Transmitter: Bowell, Alta.

AM Affiliate: CHAT, 10-kw, 1270 kHz.

News Service: Broadcast News.

Ownership: Monarch Broadcasting Co. Ltd. W. H. Yuill, Pres.

Began Operation: September 14, 1957.

Represented (sales): Airtime Sales Ltd.; Brydson Media Sales International.

Personnel:
Dwaine Dietrich, Vice President.
Brian Bolli, General Manager.
Bob Werre, Technical Director.
Andy Bryce, News Director.
Peter Barth, Sales Manager.
Lorraine Phiele-Wiedemann, Production Manager.
Gary Rathwell, Program Manager.

Rates: On request.

CKRD-TV

Red Deer

(Ch. 6)

Network Service: CBC.

Licensee: Westcom TV Group Ltd., 2840 Bremner Ave., Red Deer, Alta. T4R 1M9.

Studio: Broadcast Centre, 2840 Bremner Ave, Red Deer, Alta. T4R 1M9.

Telephone: 403-346-2573. **Fax:** 403-346-9980.

Technical Facilities: Channel No. 6 (82-88 MHz). Authorized power: 56-kw visual, 5.6-kw aural. Antenna: 980-ft. above av. terrain, 590-ft. above ground, 3940-ft. above sea level, lat. 52° 16' 30", long. 113° 41' 24".

Transmitter: 3.5-mi. E of city limits.

News Service: Broadcast News.

Ownership: Western International Communications Ltd.

Began Operation: December 1, 1957.

Represented (sales): Western Broadcast Sales; WTR Media Sales Inc. (Alberta).

Personnel:
Harold Roozen, President.
Bill Brown, General Manager.
Don Myles, Retail Sales Manager.
Gerald Cherepushak, Chief Engineer.
Neill Fitzpatrick, News Director.
Frank Thibault, Program Director.
Janice Tubbs, Business Manager.

Highest 30 Sec. Rate: $225.

Alberta Repeater Stations

Alger—CJAB-TV-3, Ch. 47, Alberta Bcstg. Corp. Ltd. (CFRN-TV, Edmonton) 20-w.

Alger—CKAB-TV-3, Ch. 43, Alberta Bcstg. Corp. Ltd. (CBXT, Edmonton) 5-w.

Ashmont—CFRN-TV-4, Ch. 12, Sunwapta Broadcasting Ltd. (CFRN-TV, Edmonton) 14.6-kw.

Athabasca—CBXT-1, Ch. 8, CBC (CBXT, Edmonton) 25.7-kw.

Banff—CBRT-1, Ch. 5, CBC (CBRT, Calgary) 8.9-w.

Banff—CFCN-TV-2, Ch. 7, CFCN Television Ltd. (CFCN-TV, Calgary) 5-w.

Banff—CKKX-TV-2, Ch. 13, Calgary Television Ltd. (CKKX-TV, Calgary) 10-w.

Banff—CKRD-TV-2, Ch. 10, Allarcom Ltd. (CKRD-TV, Red Deer) 10-w.

Bassano—CKKX-TV-3, Ch. 8, Bassano TV Assn. (CKKX-TV, Calgary) 5-w.

Bassano—CFCN-TV-7, Ch. 6, Bassano TV Assn. (CFCN-TV, Calgary) 8.9-w.

Battle River—CBXAT-6, Ch. 9, CBC (CBXT, Edmonton) 8.9-w.

Beaverlodge—CBXAT-14, Ch. 4, CBC (CBXT, Edmonton) 10-w.

Bellevue—CBRT-10, Ch. 57, CBC (CBRT, Calgary) 10-w.

Bonnyville—CBXFT-1, Ch. 6, CBC (CBXFT, Edmonton) 67-kw.

Bonnyville—CITL-TV-4, Ch. 7, Mid West TV Ltd. (CITL-TV, Lloydminster) 10-w.

Bonnyville—CKSA-TV-2, Ch. 9, CKSA-TV Ltd. (CKSA-TV, Lloydminster) 20.75-kw.

Brooks—CISA-TV-2, Ch. 3, Lethbridge TV Ltd. (CISA-TV, Lethbridge) 10-w.

Brooks—CFCN-TV-3, Ch. 9, CFCN TV Ltd. (CFCN-TV, Calgary) 5-w.

Burmis—CBRT-8, Ch. 47, CBC (CBRT, Calgary) 588-w.

Burmis—CISA-TV-1, Ch. 3, Lethbridge TV Ltd. (CKKX-TV, Calgary) 225-w.

Burmis—CFCN-TV-4, Ch. 5, CFCN Television Ltd. (CFCN-TV, Calgary) 200-w.

Calgary—CBRFT, Ch. 16, CBC (CBXFT, Edmonton) 2.59-kw.

Cardston—CBRT-12, Ch. 2, CBC (CBRT, Calgary) 8.9-w.

Chateh—CBXAT-7, Ch. 5, CBC (CBXT, Edmonton) 151-w.

Coleman—CBRT-11, Ch. 17, CBC (CBRT, Calgary) 10-w.

Coleman—CISA-TV-3, Ch. 12, Lethbridge TV Ltd. (CISA-TV, Lethbridge) 10-w.

Coleman—CKCP-TV-1, Ch. 8, Benevolent & Protective Order of Elks-Canada (CFCN-TV, Calgary) 5-w.

Coronation—CKRD-TV-1, Ch. 10, Westcom TV Group Ltd. (CKRD-TV, Red Deer) 98-kw.

Coutts/Milk River—CBRT-16, Ch. 4, CBC (CBRT, Calgary) 420-w.

Cowley—CBRT-15, Ch. 27, CBC (CBRT, Calgary) 10-w.

Crimson Lake—CFMH-TV-2, Ch. 9, Sunwapta Bcstg. Ltd. (CFRN-TV, Edmonton) 5-w.

Daysland—CBXT-11, Ch. 40, CBC (CBXT, Edmonton) 100-w.

Drumheller—CBRT-14, Ch. 3, CBC (CBRT, Calgary) 10-w.

Drumheller—CFCN-TV-6, Ch. 10, CFCN TV Ltd. (CFCN-TV, Calgary) 5-w.

Drumheller—CKKX-TV-1, Ch. 8, Calgary TV Ltd. (CKKX-TV, Calgary) 5-w.

Etzikom—CBCA-TV-1, Ch. 12, CBC (CHAT-TV, Medicine Hat) 27-kw.

Exshaw—CBRT-3, Ch. 6, CBC (CBRT, Calgary) 1-w.

Exshaw—CHGR-TV-1, Ch. 12, Royal Canadian Legion Branch 179 (CKKX-TV, Calgary) 1-w.

Exshaw—CHGR-TV-2, Ch. 7, Royal Canadian Legion Branch 179 (CFCN-TV, Calgary) 5-w.

Falher—CBXFT-2, Ch. 6, CBC (CBXFT, Edmonton) 3.2-kw.

Forestburg—CBXT-12, Ch. 52, CBC (CBXT, Edmonton) 28.5-kw.

Fort Chipewyan—CBXBT, Ch. 10, CBC (CBUT, Vancouver, B.C.) 8.9-w.

Fort McMurray—CBXFT-6, Ch. 12, CBC (CBXFT, Edmonton) 5.8-kw.

Fort McMurray—CBXT-6, Ch. 9, CBC (CBXT, Edmonton) 5.8-kw.

Fort McMurray—CHBA-TV, Ch. 7, John G. H. Abbot (CBXT, Edmonton) 1-w.

Fort Vermilion—CBXAT-5, Ch. 11, CBC (CBXT, Edmonton) 4.6-kw.

Fox Creek—CBXT-7, Ch. 5, CBC (CBXT, Edmonton) 10-w.

Fox Lake—CBXAT-10, Ch. 9, CBC (CBXT, Edmonton) 10-w.

Grande Prairie—CBXAT, Ch. 10, CBC (CBXT, Edmonton) 36-kw.

Grande Prairie—CBXFT-8, Ch. 19, CBC (CBXFT, Edmonton) 2.7-kw.

Grande Prairie—CFRN-TV-1, Ch. 13, Sunwapta Bcstg. Ltd. (CFRN-TV, Edmonton) 32-kw.

Gregoire—CJAB-TV-4, Ch. 7, Alberta Bcstg. Corp. Ltd. (CFRN-TV, Edmonton) 5-w.

Gregoire—CKAB-TV-4, Ch. 12, Alberta Bcstg. Corp. Ltd. (CBXT, Edmonton) 5-w.

Grouard Mission—CKHP-TV, Ch. 18, Sunwapta Bcstg. Ltd. (CFRN-TV, Edmonton) 6-kw.

Hand Hills-Drumheller—CFCN-TV-1, Ch. 12, CFCN Television Ltd. (CFCN-TV, Calgary) 40-kw.

Harvie Heights—CBRT-13, Ch. 22, CBC (CBRT, Calgary) 100-w.

High Level—CBXAT-4, Ch. 8, CBC (CBXT, Edmonton) 468-w.

High Prairie—CBXAT-2, Ch. 2, CBC (CBXT, Edmonton) 6.2-kw.

Hinton—CBXFT-7, Ch. 3, CBC (CBXFT, Edmonton) 30-w.

Hinton—CBXT-3, Ch. 8, CBC (CBXT, Edmonton) 350-w.

Jasper—CBXT-4, Ch. 5, CBC (CBXT, Edmonton) 9-w.

Jean Cote—CBXAT-13, Ch. 31, CBC (CBXT, Edmonton) 10-w.

Jean Cote—CBXFT-10, Ch. 40, CBC (CBXFT, Edmonton) 10-w.

Jean D'Or—CBXAT-9, Ch. 13, CBC (CBXT, Edmonton) 28-w.

Lac La Biche—CBXT-5, Ch. 10, CBC (CBXT, Edmonton) 825-w.

Lac La Biche—CFRN-TV-5, Ch. 2, Sunwapta Bcstg. Ltd. (CFRN-TV, Edmonton) 1.225-kw.

Lake Louise—CBRT-4, Ch. 12, CBC (CBRT, Calgary) 10-w.

Lake Louise—CFLL-TV-1, Ch. 6, Lake Louise Community Assn. (CFCN-TV, Calgary) 1-w.

Lake Louise—CFLL-TV-2, Ch. 7, Lake Louise Community Assn. (CFAC-TV, Calgary) 1-w.

Lethbridge—CBRT-6, Ch. 10, CBC (CBRT, Calgary) 123-kw.

Lethbridge—CBXFT-3, Ch. 23, CBC (CBXFT, Edmonton) 620-w.

Lethbridge—CFCN-TV-5, Ch. 13, CFCN Television Ltd. (CFCN-TV, Calgary) 57-kw.

Lethbridge—CISA-TV-7, Ch. 7, Lethbridge TV Ltd. (CISA-TV, Lethbridge) 325-kw.

Lougheed—CFRN-TV-7, Ch. 7, Sunwapta Bcstg. Ltd. (CFRN-TV, Edmonton) 5-kw.

Manning—CBXAT-3, Ch. 12, CBC (CBXT, Edmonton) 1.77-kw.

Maple Creek—CHAT-TV-2, Ch. 6, Monarch Bcstg. Co. Ltd. (CHAT-TV, Medicine Hat) 10-w.

Medicine Hat—CBXFT-11, Ch. 34, CBC (CBXFT, Edmonton) 619-w.

Medicine Hat—CFCN-TV-8, Ch. 8, CFCN Television Ltd. (CFCN-TV, Calgary) 6.7-kw.

Mildred Lake—CICM-TV-1, Ch. 6, The Muskeg Club (CBXT, Edmonton) 5-w.

Oyen—CFON-TV-1, Ch. 2, Oyen & District TV Assn. (CFCN-TV, Calgary) 1.2-kw.

Oyen—CHAT-TV-4, Ch. 7, Oyen & District TV Assn. (CHAT-TV, Medicine Hat) 5-w.

Peace River—CBXAT-1, Ch. 7, CBC (CBXT, Edmonton) 4.8-kw.

Peace River—CBXFT-5, Ch. 9, CBC (CBXFT, Edmonton) 1.27-kw.

Peace River—CFRN-TV-2, Ch. 3, Sunwapta Bcstg. Ltd. (CFRN-TV, Edmonton) 2.4-kw.

Pigeon Mountain—CFCN Communications Ltd. (CFCN-TV, Calgary).

Pincher Creek—CBRT-9, Ch. 15, CBC (CBRT, Calgary) 10-w.

Pincher Creek—CHPC-TV-1, Ch. 9, Pincher Creek Community Centre Hall Society (CFAC-TV, Calgary) 5-w.

Pincher Creek—CHPC-TV-2, Ch. 11, Pincher Creek Community Centre Hall Society (CFCN-TV, Calgary) 1-w.

Pivot—CHAT-TV-1, Ch. 4, Monarch Bcstg. Co. Ltd. (CHAT-TV, Medicine Hat) 5.7-kw.

Plamondon—CBXFT-9, Ch. 22, CBC (CBXFT, Edmonton) 1000-w.

Plamondon—CBXT-8, Ch. 4, CBC (CBXT, Edmonton) 10-w.

Provost—CITL-TV-2, Ch. 5, Mid-West TV Ltd. (CITL-TV, Lloydminster) 5-w.

Provost—CKSA-TV-4, Ch. 12, Mid-West TV Ltd. (CKSA-TV, Lloydminster) 5-w.

Rainbow Lake—CBXAT-8, Ch. 11, CBC (CBXT, Edmonton) 8.9-w.

Red Deer—CBXFT-4, Ch. 31, CBC (CBXFT, Edmonton) 2.37-kw.

Red Deer—CFRN-TV-6, Ch. 8, Sunwapta Bcstg. Ltd. (CFRN-TV, Edmonton) 24-kw.

Rocky Mountain House—CFMH-TV-2, Ch. 12, Sunwapta Bcstg. Ltd. (CFRN-TV, Edmonton) 5-w.

Rosemary—CBRT-5, Ch. 11, CBC (CBRT, Calgary) 125.4-kw.

Slave Lake—CKHP-TV-1, Ch. 4, Sunwapta Bcstg. Ltd. (CFRN-TV, Edmonton) 320-w.

Slave Lake/Marten Mountain—CBXAT-11, Ch. 11, CBC (CBXT, Edmonton) 672-w.

Wabasca—CBXAT-12, Ch. 7, CBC (CBXT, Edmonton) 10-w.

Wainwright—CITL-TV-1, Ch. 6, Mid-West TV Ltd. (CITL-TV, Lloydminster) 5-w.

Wainwright—CKSA-TV-3, Ch. 8, Mid-West TV Ltd. (CKSA-TV, Lloydminster) 5-w.

Waterton Park—CBRT-7, Ch. 4, CBC (CBRT, Calgary) 8.9-w.

Waterton Park—CJWP-TV-1, Ch. 12, Waterton Lakes TV Assn. (CKKX-TV, Calgary) 1-w.

Waterton Park—CJWP-TV-2, Ch. 6, Waterton Lakes TV Assn. (CFCN-TV, Calgary) 5-w.

Whitecourt—CBXT-2, Ch. 9, CBC (CBXT, Edmonton) 9.4-kw.

Whitecourt—CFRN-TV-3, Ch. 12, Sunwapta Bcstg. Ltd. (CFRN-TV, Edmonton) 9.8-kw.

British Columbia

CJDC-TV

Dawson Creek

(Ch. 5)

Network Service: CBC.

Licensee: Mega Communications Ltd., 102nd Ave. & 9th St., Dawson Creek, B.C. VIG 2B6.

Studio: 901 102nd Ave., Dawson Creek, B.C. VIG 2B6.

Telephone: 604-782-3341. **Fax:** 604-782-1809.

Technical Facilities: Channel No. 5 (76-82 MHz). Authorized power: 15-kw visual, 10.75-kw aural. Antenna: 1500-ft. above av. terrain, 1300-ft. above ground, 3750-ft. above sea level, lat. 55° 43' 44", long. 120° 26' 42".

AM Affiliate: CJDC, 10-kw, 890 kHz.

News Service: Broadcast News.

Ownership: Mega Communications Ltd., H. L. Michaud, President

Began Operation: January 15, 1959.

Represented (sales): Radio-Television Representatives Ltd. (Canada); Brydson Media Sales International (U.S., E of Minneapolis).

Personnel:
H. L. Michaud, President & General Manager.
Morley Fountain, Engineer.
Louise Perdue, Traffic Manager.

Highest 30 Sec. Rate: $250.

CFJC-TV

Kamloops

(Ch. 4)

Network Service: CBC.

Licensee: Jim Pattison Industries Ltd., 460 Pemberton Terrace, Kamloops, B.C. V2C 1T5.

Studio: 460 Pemberton Terrace, Kamloops, B.C. V2C 1T5.

Telephone: 604-372-3322. **Fax:** 604-374-0445.

Technical Facilities: Channel No. 4 (66-72 MHz). Authorized power: 4-kw visual, 0.4-kw aural. Antenna: 501-ft. above av. terrain, 100-ft. above ground, 2900-ft. above sea level, lat. 50° 40' 15", long. 120° 23' 50".

Transmitter: Dufferin Hill.

AM Affiliate: CFJC, 25-kw, 550 MHz.

FM Affiliate: CIFM-FM, 5-kw, 98.3 MHz.

News Service: Broadcast News.

Ownership: Jim Pattison Industries Ltd.

Began Operation: April 8, 1957.

Represented (sales): Western Broadcast Sales.

Personnel:
Rick Arnish, Vice President & General Manager.
Bill Reith, National Sales Coordinator.
Bryan White, General Sales Manager.
Vern Gollmar, Chief Engineer.
Doug Collins, News Director.
Gordon Honey, Program & Marketing Director.
Bill Dinicol, Business Manager.

Rates: See CHBC-TV, Kelowna, B.C.

CHBC-TV

Kelowna

(Ch. 2)

Network Service: CBC.

Licensee: Okanagan Valley Television.

Studio: 342 Leon Ave., Kelowna, B.C. V1Y 6J2.

Telephone: 604-762-4535. **Fax:** 604-860-2422.

Technical Facilities: Channel No. 2 (54-60 MHz). Authorized power: 3.7-kw visual, 0.46-kw aural. Antenna: 3000-ft. above av. terrain, 98-ft. above ground, 4300-ft. above sea level, lat. 49° 58' 00", long. 119° 32' 00".

Transmitter: Blue Grouse Mtn.

News Service: Broadcast News.

Ownership: Western International Communications

Began Operation: September 21, 1957.

Represented (sales): All-Canada Radio & Television Ltd. (U.S.); Western Broadcast Sales (Canada).

Personnel:
Ron Evans, President & General Manager.
Terry Mahoney, Operations/Program Manager.
Monty Cordingley, General Sales Manager.
Dennis Gabelhouse, Local Sales Manager.
Gordon Vizzutti, News Director.
Ernie Fairholm, Controller.
Larry Tisch, Chief Engineer.

Rates: Available on request. Sold in conjunction with CFJC-TV, Kamloops, BC.

CKPG-TV

Prince George

(Ch. 2)

Network Service: CBC.

Licensee: CKPG Television Ltd.

Studio: 1220 6th Ave., Prince George, B.C. V2L 3M8.

Telephone: 604-564-8861.

Technical Facilities: Channel No. 2 (54-60 MHz). Authorized power: 4.6-kw visual, 0.46-kw aural. Antenna: 1082-ft. above av. terrain, 234-ft. above ground, 3518-ft. above sea level, lat. 54° 02' 47", long. 122° 53' 30".

Transmitter: Pilot Mountain.

AM Affiliate: CKPG, 10-kw, 550 kHz.

FM Affiliate: CIOI, 1-kw, 101.3 MHz.

News Services: Broadcast News, Canadian Press.

Ownership: Q Bcstg. Ltd.

Began Operation: August 20, 1961.

Represented (sales): Paul Mulvihill Limited (Toronto, Vancouver & Montreal); Messner & Co. Ltd. (Winnipeg); Brydson Media (New York & U.S. east coast); Metro Marketing (U.S. west coast).

Personnel:
G. M. Leighton, General Manager.
Frank Valentini, General Sales Manager.
Thom Keene, Television Operations Manager.
Brad Woodland, Local Sales Manager.
Ron Kellington, Chief Engineer.
Brenda Levesque, Program Director.
Les Shelton, Business Manager.

Rates: On request.

CFTK-TV

Terrace

(Ch. 3)

Network Service: CBC.

Licensee: Skeena Broadcasters (div. of Okanagan Skeena Group Ltd.), 4625 Lazelle Ave., Terrace, B.C. V8G 1S4.

Studio: 4625 Lazelle Ave., Terrace, B.C. V8G 1S4.

Telephone: 604-635-6316. **Fax:** 604-638-6320.

Technical Facilities: Channel No. 3 (60-66 MHz). Authorized power: 7.6-kw visual, 0.76-kw aural. Antenna: 1488-ft. above av. terrain, 23-ft. above ground, 3320-ft. above sea level, lat. 54° 31' 05", long. 128° 28' 15".

Transmitter: Copper Mtn., Terrace.

Satellite Earth Stations: 3 in operation.

AM Affiliate: CFTK, 1-kw, 590 kHz.

FM Affiliate: CJFW-FM, 2.5-kw, 103.1 MHz.

News Service: Broadcast News.

Ownership: Okanagan Skeena Group Ltd.

Began Operation: November 1, 1962.

Represented (sales): Paul Mulvihill Limited (Toronto, Montreal & Vancouver); Messner & Co. Ltd. (Winnipeg); Metro Marketing West (western U.S.); Brydson Media (eastern U.S.).

Personnel:
Bryan Edwards, Senior Vice President.
Tim MacLean, Vice President.
Harry Nutma, Chief Engineer.
Roger Millions, News Director.
Chris Holtom, TV Operations Manager.
Margaret Van Herd, Treasurer.

Rates: On request.

CBUFT

Vancouver

(Ch. 26)

French Outlet

Network Service: SRC.

Licensee: Societe Radio-Canada, 1500 Bronson Ave., Ottawa, Ont.

Studio: 700 Hamilton Ave.

Mailing Address: Box 4600, Vancouver, B.C. V6B 2R5.

Telephone: 604-662-6000. **Fax:** 604-662-6161.

Technical Facilities: Channel No. 26 (542-548 MHz). Authorized power: 105.5-kw visual, 21.5-kw aural. Antenna: 2011-ft. above av. terrain, lat. 49° 21' 12", long. 122° 57' 18".

FM Affiliate: CBUF-FM, 100-kw, 97.7 MHz.

Ownership: Societe Radio-Canada.

Personnel:
Pauline Sincennes, General Manager.
Arnold Reeves, Chief Engineer.
Mireille Berthias, Communications Manager & Promotion Director.
Gerard Bazin, Business Manager.

CBUT

Vancouver

(Ch. 2)

English Outlet

Network Service: CBC.

Licensee: Canadian Bcstg. Corp., 1500 Bronson Ave., Ottawa, Ont.

Studio: 700 Hamilton St., Vancouver, B.C. V6B 4A2.

Mailing Address: Box 4600, Vancouver, B.C. V6B 4A2.

Telephone: 604-662-6000.

Technical Facilities: Channel No. 2 (54-60 MHz). Authorized power: 47.6-kw visual, 7.6-kw aural. Antenna: 2400-ft. above av. terrain, 190-ft. above ground, 2800-ft. above sea level, lat. 49° 21' 12", long. 122° 57' 18".

Transmitter: Mt. Seymour, North Vancouver.

AM Affiliate: CBU, 50-kw, 690 kHz.

FM Affiliate: CBU-FM, 100-kw, 105.7 MHz.

Ownership: Canadian Bcstg. Corp.

Began Operation: December 16, 1953.

Represented (sales): CBC National Selective Television Sales (Canada); Seltel Inc. (U.S.).

Personnel:
Eric Moncur, Regional Director for the Province of British Columbia.
Arnold Reeves, Regional Engineer.
R. Jacques, Sales Manager, Television.
Wayne Skene, Director of Television.
E. Savoie, Manager of Program Project Development.
G. Gillespie, Manager, Film Services.
Dieter Nachtigall, Television Production Manager.
Ron Petrescue, Manager, Television Technical Services.

Rates: On request.

CHAN-TV

Vancouver

(Ch. 8)

Network Service: CTV.

Licensee: BCTV/Division of Westcom TV Group Ltd., Box 4700, Vancouver, B.C. V6B 4A3.

Studio: 7850 Enterprise St., Burnaby.

Telephone: 604-420-2288. **Fax:** 604-421-9427.

Technical Facilities: Channel No. 8 (180-186 MHz). Authorized power: 194-kw visual, 19.4-kw aural. Antenna: Directional, 2315-ft. above av. terrain, 250-ft. above ground, 3335-ft. above sea level, lat. 49° 21' 29", long. 122° 57' 09".

Transmitter: Seymour Mountain.

Multichannel TV Sound: Stereo only.

Satellite Earth Stations: Harris, 6.1-meter C-band; Harris, 3.7-meter Ku-band; Harris, 4.5-meter C-band; Scientific-Atlanta, Standard Communications receivers.

News Services: UPC, Broadcast News, Canadian Press, ABC, CTV.

Ownership: Westcom TV Group Ltd.

Began Operation: October 31, 1960.

Represented (sales): Western Broadcast Sales Ltd. (Canada); All-Canada Radio & Television Ltd. (U.S.).

Personnel:
D. M. Holtby, Chairman.
Ron S. Bremner, President & Chief Executive Officer.
W. C. Elliott, Vice President, Production.
T. Negoro, Vice President, Engineering.
Frank J. Babich, Vice President, Sales & Marketing.
Roy W. Gardner, Vice President, Programming.
Tony Parsons, Vice President, News & Public Affairs.
Warren Olson, Director of Finance.
Karen Pinnell, Commercial Manager.
K. McKissock, Retail Sales Manager.
H. Bateman, Director of Engineering.

Highest 30 Sec. Rate: $1500 (combination rate with CHEK-TV, Victoria).

CKVU-TV

Vancouver

(Ch. 10)

Network Service: None, independent.

Licensee: CanWest Pacific Television Inc., 180 W. 2nd Ave., Vancouver, B.C. V5Y 3T9.

Studio: 180 W. 2nd Ave., Vancouver, B.C. V5Y 3T9.

Telephone: 604-876-1344. **Fax:** 604-874-8225.

Technical Facilities: Channel No. 10 (192-198 MHz). Authorized power: 325-kw visual. Antenna: 182-ft. above av. terrain, 185-ft. above ground, 1953-ft. above sea level, lat. 48° 45' 13", long. 123° 29' 25".

Transmitter: Salt Spring Island.

Multichannel TV Sound: Stereo only.

Ownership: CanWest Pacific Television Inc.

Began Operation: September 1, 1976.

Represented (sales): CanVideo Television Sales Ltd.

Personnel:
Peter Viner, President & Chief Executive Officer.
Jack Tomik, General Sales Manager.
H. S. Kennard, Chief Engineer & Operations Manager.
George Froehlich, News Director.
Douglas Hoover, Program Director.
Barry Miller, Promotion Director.
Carter Zygmunt, Commercial Production Manager.

Highest 30 Sec. Rate: $4500.

CHEK-TV

Victoria

(Ch. 6)

Network Service: CTV.

Licensee: CHEK-TV/Division of Westcom TV Group Ltd., 780 Kings Rd., Victoria, B.C. V8T 5A2.

Studio: 780 Kings Rd., Victoria, B.C. V8T 5A2.

Telephone: 604-383-2435. **Fax:** 604-384-7766.

Technical Facilities: Channel No. 6 (82-88 MHz). Authorized power: 100-kw visual, 10-kw aural. Antenna: 1628-ft. above av. terrain, 380-ft. above ground, 1680-ft. above sea level, lat. 48° 46' 28", long. 123° 10' 10".

Transmitter: Saturna Island, B.C.

Multichannel TV Sound: Stereo only.

Satellite Earth Stations: Andrew, 4.5-meter C-band; Scientific-Atlanta, 4.5-meter C-band; Scientific-Atlanta receivers.

News Services: Broadcast News, Canadian Press.

Ownership: Westcom TV Group Ltd.

Began Operation: December 1, 1956.

Represented (sales): Western Broadcast Sales Ltd. (Canada); All-Canada Radio & Television Ltd. (U.S.).

Personnel:
Ron Bremner, President.
Roy Gardner, Vice President, Programming.
William Elliott, Vice President, Production.
Tak Negoro, Vice President, Engineering.
Frank Babich, Vice President, Sales & Marketing.
Jim Nicholl, Vice President, Vancouver Island.
Warren Olson, Director, Finance.
Dave Tidbury, Chief Engineer.
Rick Wiertz, News Director.

Highest 30 Sec. Rate: $450.

British Columbia Repeater Stations

Adams Hill—CFJC-TV-8, Ch. 11, Inland Bcstrs. Ltd. (CFJC-TV, Kamloops) 5-w.

Alert Bay—CBUT-16, Ch. 11, CBC (CBUT, Vancouver) 10-w.

Alexis Creek—CHIL-TV-2, Ch. 11, Alexis Creek Community Club (CHAN-TV, Vancouver) 70-w.

Alexis Creek—CIAC-TV, Ch. 8, Alexis Creek Community Club (CFJC-TV, Kamloops) 5-w.

Alta Lake—CHWN-TV-1, Ch. 7, Whistler Mountain TV Society (CHEK-TV, Victoria) 1-w.

Anahim Lake—CIAL-TV-1, Ch. 5, Anahim Lake Community Assn. (CHAN-TV, Vancouver) 10-w.

Anahim Lake—NEW, Ch. 3, Anahim Lake Community Assn. (CFJC-TV, Kamloops) 1-w.

Apex Mountain—CHBC-TV-9 (CHBC-TV, Kelowna).

Arola—CJVO-TV, North Thompson-Yellowhead TV Assn. (CITV-TV, Edmonton, Alta.).

Ashcroft—CHAC-TV-2, Ch. 2, Ash Creek TV Society (CHAN-TV, Vancouver) 60-w.

Ashcroft—CJAC-TV-2, Ch. 10, Ash Creek TV Society (CFJC-TV, Kamloops) 5-w.

Atlin—CFAT-TV-2, Ch. 4, Atlin Bcstg. Society (CBUT, Vancouver) 5-w.

Bamfield—NEW, Ch. 4, CBC (CBUT, Vancouver) 10-w.

Barriere/Littlefort—CKTV-TV-1, Ch. 12, Barriere/Littlefort TV Improvement Society (CFJC-TV, Kamloops) 10-w.

Barriere/Littlefort—CKTV-TV-2, Ch. 7, Barriere/Littlefort TV Improvement Society (CHAN-TV, Vancouver) 10-w.

Bella Bella—CBUIT-1, Ch. 13, CBC (CBUT, Vancouver) 10-w.

Bella Bella—CKDI-TV-1, Ch. 9, Bella Coola Valley TV Society (CFTK-TV, Terrace) 5-w.

Bella Coola—CBUIT-3, Ch. 13, CBC (CBUT, Vancouver) 10-w.

Bella Coola—CHVT-TV-1, Ch. 3, Bella Coola Valley TV Society (CFTK-TV, Terrace) 1-w.

Bella Coola—CHVT-TV-2, Ch. 13, Bella Coola Valley TV Society (CBUT, Vancouver) 5-w.

Bennett & White Pass—CFBW-TV, Ch. 4, British Columbia-Yukon Railway Co. (CBUT, Vancouver) 10-w.

Blue River—CBUJ-TV, Ch. 7, CBC (CBUT, Vancouver) 10-w.

Blue River—CFJC-TV-13, Ch. 11, North Thompson Yellowhead TV Assn. (CFJC-TV, Kamloops) 10-w.

Blue River—NEW, Ch. 13, North Thompson Yellowhead TV Assn. 8.4-w.

Bonnington Falls—CBUDT, Ch. 13, CBC (CBUT, Vancouver) 22-w.

Boss Mountain—CFJC-TV-16, Ch. 7, Inland Bcstrs. Ltd. (CFJC-TV, Kamloops) 8-w.

Boston Bar—CFJC-TV-1, Ch. 5, Fraser Canyon TV Assn. (CBC Northern Service, N.W.T.) 5-w.

Boston Bar—CJFC-TV-2, Ch. 3, Fraser Canyon TV Assn. (CHAN-TV, Vancouver) 35-w.

Bowen Island—CBUT-4, Ch. 13, CBC (CBUT, Vancouver) 10-w.

Bowen Island—CHAN-TV-2, Ch. 3, BCTV (CHAN-TV, Vancouver) 5-w.

Brackendale—CBUT-34, Ch. 35, CBC (CBUT, Vancouver) 27-w.

Brackendale—CHAN-TV-5, Ch. 9, British Columbia TV Bcstg. System Ltd. (CHAN-TV, Vancouver) 5-w.

Brisco—CIBR-TV, Ch. 11, Brisco Recreation Commission (CBUT, Vancouver) 5-w.

Bullhead Mountain—CJDC-TV-2, Ch. 8, Mega Communications (CJDC-TV, Dawson Creek) 48.9-w.

Burns Lake—CBCH-TV-2, Ch. 4, CBC (CFTK-TV, Terrace) 156-w.

Burns Lake—CKHS-TV, Ch. 13, Burns Lake & District TV Assn. (CHAN-TV, Vancouver) 10-w.

Cache Creek—CHAC-TV-1, Ch. 12, Ash Creek TV Society (CHAN-TV, Vancouver) 20-w.

Cache Creek—CJAC-TV-1, Ch. 10, Ash Creek TV Society (CFJC-TV, Kamloops) 5-w.

Camp Woss—CFNV-TV-1, Ch. 3, Nimpkish Valley TV Society (CHEK-TV, Victoria) 5-w.

Campbell River—CBUT-8, Ch. 3, CBC (CBUT, Vancouver) 10-w.

Campbell River—CHEK-TV-5, Ch. 13, British Columbia TV Bcstg. System Ltd. (CHEK-TV, Victoria) 3-kw.

Canal Flats—CBUBT-1, Ch. 12, CBC (CBUT, Vancouver) 510-w.

Canoe—CHBC-TV-8, Ch. 6, Okanagan Valley TV Co. Ltd. (CHBC-TV, Kelowna) 5-kw.

Castlegar—CBUAT-2, Ch. 5, CBC (CBUT, Vancouver) 10-w.

Castlegar—CKTN-TV-1, Ch. 3, BCTV (CHAN-TV, Vancouver) 10-w.

Cathedral Point—CFSB-TV-3, Ch. 13, South Bentinck & District TV Society (CFTK-TV, Terrace) 5-w.

Cawston—CHKC-TV-3, Ch. 13, Keremeos-Cawston TV Society (CHBC-TV, Kelowna) 8-w.

Cedarvale—CFCC-TV-2, Ch. 3, Kitwanga Community Assn. (CFTK-TV, Terrace) 5-w.

Celista—CHBC-TV-6, Ch. 3, Okanagan Valley TV Co. Ltd. (CHBC-TV, Kelowna) 5-kw.

Chase (Adams Hill)—CFJC-TV-8, Ch. 8, Inland Bcstrs. Ltd. (CFJC-TV, Kamloops) 25-w.

Chase (Adams Hill)—CHSH-TV-2, Ch. 13, Shuswap Lakes TV Society (CHAN-TV, Vancouver) 40-w.

Chase (White Lake)—CHSH-TV-1, Ch. 7, Shushwap Lakes TV Society (CHAN-TV, Vancouver) 71-w.

Cherryville—CJCC-TV-1, Ch. 13, Cherryville Community Club (CHAN-TV, Vancouver) 10-w.

Cherryville—CJWR-TV-1, Ch. 10, Cherryville Community Club (CHBC-TV, Kelowna) 5-w.

Chetwynd—CBCD-TV-2, Ch. 7, CBC (CJDC-TV, Dawson Creek) 16-w.

Chilliwack—CBUFT-6, Ch. 14, CBC (CBUFT, Vancouver) 480-w.

Chilliwack—CBUT-2, Ch. 3, CBC (CBUT, Vancouver) 590-w.

Chilliwack—CBUT-25, Ch. 36, CBC (CBUT, Vancouver) 5-w.

Chilliwack—CHAN-TV-1, Ch. 11, BCTV (CHAN-TV, Vancouver) 5-w.

Christina Lake—CBUAT-7, Ch. 13, CBC (CBUT, Vancouver) 110-w.

Clearwater—CHCW-TV-1, Ch. 2, Clearwater District Chamber of Commerce (CFJC-TV, Kamloops) 5-w.

Clearwater—CHCW-TV-2, Ch. 10, Clearwater District Chamber of Commerce (CHAN-TV, Vancouver) 5-w.

Clinton—CFJC-TV-4, Ch. 9, Inland Broadcasters Ltd. (CFJC-TV, Kamloops) 204-w.

Clinton—CHTS-TV-1, Ch. 13, Clinton & District TV Society (CHAN-TV, Vancouver) 80-w.

Coal Harbour—CBUT-20, Ch. 8, CBC (CBUT, Vancouver) 7.3-w.

Coal Harbour—CHEK-TV-4, Ch. 10, BCTV (CHEK-TV, Victoria) 5-w.

Courtenay—CBUT-1, Ch. 9, CBC (CBUT, Vancouver) 625-w.

Courtenay—CHAN-TV-4, Ch. 11, BCTV (CHAN-TV, Vancouver) 17-kw.

Cranbrook—CBUBT-7, Ch. 10, CBC (CBUT, Vancouver) 900-w.

Cranbrook—CFCN-TV-9, Ch. 5, CFCN-TV (CFCN-TV, Calgary, Alta.) 10-w.

Crawford—CBUCT-1, Ch. 5, CBC (CBUT, Vancouver) 842-w.

Crescent Valley—CBUCT-4, Ch. 33, CBC (CBUT, Vancouver) 180-w.

Crescent Valley—CHMS-TV-1, Ch. 5, Mount Sentinel TV Cooperative (KXLY-TV, Spokane,) 5-w.

Creston—CBUCT-2, Ch. 3, CBC (CBUT, Vancouver) 142-w.

Creston—CKTN-TV-4, Ch. 12, BCTV (CHAN-TV, Vancouver) 10-w.

Dawson Creek—CBUFT-5, Ch. 33, CBC (CBUFT, Vancouver) 470-w.

Dawson Creek—CFSN-TV, Ch. 10, Mile Zero Citizen's Band Radio Club (CFRN-TV, Edmonton, Alta.) 10-w.

Donald Station—CBUBT-4, Ch. 3, CBC (CBUT, Vancouver) 6-w.

East Georgie—CKHF-TV-1, Ch. 9, Stewart Community Club (CFTK-TV, Terrace) 5-w.

Enderby—CFEN-TV-1, Ch. 4, Enderby & District TV Syndicate (CHAN-TV, Vancouver) 5-w.

Enderby—CFEN-TV-2, Ch. 11, Enderby & District TV Syndicate (CHAN-TV, Vancouver) 47-w.

Enderby—CHBC-TV-5, Ch. 16, Okanagan Valley TV Co. Ltd. (CHBC-TV, Kelowna) 260-w.

Erie—CBUAT-4, Ch. 13, CBC (CBUT, Vancouver) 1.13-w.

Falkland—CFWS-TV-1, Ch. 10, Falkland-Westwold TV Society (CHBC-TV, Kelowna) 5-w.

Falkland/Westwold—CFAW-TV, Ch. 12, Falkland-Westwold TV Society (CHAN-TV, Vancouver) 10-w.

Fernie—CBUBT-8, Ch. 21, CBC (CBUT, Vancouver) 29.5-w.

Fernie—CBUBT-9, Ch. 8, CBC (CBUT, Vancouver) 58.5-w.

Fernie—CFCN-TV-10, Ch. 3, N.A. (CFCN-TV, Calgary, Alta.) 10-w.

Field—CBUBT-13, Ch. 11, CBC (CBUT, Vancouver) 30-w.

Field—CFFY-TV-1, Ch. 4, Golden TV Ltd. (CFCN-TV, Calgary, Alta.) 1-w.

Field—CFFY-TV-2, Ch. 2, Golden TV Ltd. (CFAC-TV, Calgary, Alta.) 1-w.

Fort Fraser—CBCB-TV-2, Ch. 6, CBC (CKPG-TV, Prince George) 35-w.

Fort Nelson—CBUGT, Ch. 8, CBC (CBUT, Vancouver) 50-w.

Fort St. James—CBCB-TV-3, Ch. 7, CBC (CKPG-TV, Prince George) 5-w.

Fort St. James—CFSJ-TV-1, Ch. 10, Fort St. James TV Society (CHAN-TV, Vancouver) 5.6-w.

Fort St. John—CBCD-TV-3, Ch. 9, CBC (CJDC-TV, Dawson Creek) 180-w.

Fort St. John—CFPV-TV-1, Ch. 2, Second Signal TV Society (CHAN-TV, Vancouver) 146-w.

Fountain—CFDF-TV-1, Ch. 5, Lillooet-Camelsfoot TV Assn. (CHAN-TV, Vancouver) 32-w.

Fraser Lake—CFFL-TV-1, Ch. 9, Fraser Lake & District Rebroadcasting Society (CHAN-TV, Vancouver) 10-w.

Fruitvale/Montrose—CBUAT-3, Ch. 9, CBC (CBUT, Vancouver) 85-w.

Glenannan—NEW, Ch. 3, Fraser Lake & District Rebroadcasting Society (CHAN-TV, Vancouver) 5-w.

Gold Bridge—CJGB-TV-1, Ch. 6, Bridge River Community Recreational Society (CHAN-TV, Vancouver) 5-w.

Gold Bridge—CJGB-TV-2, Ch. 3, Bridge River Community Recreational Society (CFJC-TV, Kamloops) 5-w.

Gold River—CBUT-12, Ch. 7, CBC (CBUT, Vancouver) 10-w.

Golden—CBUBT-2, Ch. 13, CBC (CBUT, Vancouver) 50-w.

Grand Forks—CBUT-37, Ch. 5, CBC (CBUT, Vancouver) 60-w.

Grand Forks—CISR-TV-1, Ch. 7, BCTV (CHAN-TV, Vancouver) 10-w.

Granisle—CIGR-TV-1, Ch. 7, Granisle TV Society (CHAN-TV, Vancouver) 1-w.

Granisle (Snowshoe Island)—CHTL-TV-2, Ch. 6, Fulton River Recreation Commission (CFTK-TV, Terrace) 5-w.

Greenwood—CBUT-31, Ch. 31, CBC (CBUT, Vancouver) 60-w.

Gribbell Island/Hartley—CFGI-TV-1, Ch. 12, Skeena Broadcasters Ltd. (CFTK-TV, Terrace) 5-w.

Hagensborg—CBUIT-4, Ch. 11, CBC (CBUT, Vancouver) 10-w.

Harrison Hot Springs—CBUT-23, Ch. 13, CBC (CBUT, Vancouver) 30-w.

Hendrix Lake—CIHL-TV, Ch. 12, Hendrix Lake TV Society (CHAN-TV, Vancouver) 8.4-w.

Hixon—CKPG-TV-1, Ch. 10, CKPG Television Ltd. (CKPG-TV, Prince George) 10-w.

Holberg—CBUT-21, Ch. 2, CBC (CBUT, Vancouver) 20-w.

Holberg—CFKY-TV-1, Ch. 4, The West Quatsino Radio & TV Society (CHEK-TV, Victoria) 5-w.

Holberg—CFSH-TV-1, Ch. 8, Canadian Forces Station (CHEK-TV, Victoria) 5-w.

Hope—CBUT-6, Ch. 9, CBC (CBUT, Vancouver) 10-w.

Houston—CBCH-TV-1, Ch. 2, CBC (CFTK-TV, Terrace) 98-w.

Houston—CFHO-TV, Ch. 8, Houston-Smithers Rebroadcasting Society (CHAN-TV, Vancouver) 132-w.

Invermere—CBUBT-3, Ch. 2, CBC (CBUT, Vancouver) 8.9-w.

Invermere—CFWL-TV-1, Ch. 8, CFCN Communications (CFCN-TV, Calgary, Alta.) 10-w.

Jubilee Mountain—CFWL-TV-2, Ch. 8, Invermere District TV Co. Ltd. (CFCN-TV, Calgary, Alta.) 5-w.

Kamloops—CBUFT-2, Ch. 50, CBC (CBUFT, Vancouver) 200-w.

Kamloops—CHKM-TV, Ch. 6, BCTV (CHAN-TV, Vancouver) 4-kw.

Kelowna—CBUFT-1, Ch. 21, CBC (CBUFT, Vancouver) 20-w.

Kelowna—CHKL-TV, Ch. 5, BCTV (CHAN-TV, Vancouver) 4-kw.

Kemano—NEW, Ch. 11, Nanika Cultural Society (CBC English network, Ont.) 5-w.

Keremeos—CHKC-TV-1, Ch. 9, Keremeos-Cawston TV Society (CHBC-TV, Kelowna) 5-w.

Kincolith—CKPI-TV-1, Kincolith Band Council Developments Ltd. (CFTK-TV, Terrace) 10-w.

King Island—CHVT-TV-1, Ch. 9, Bella Coola Valley TV Society (CBUT, Vancouver) 5-w.

Kitimat—CBUFT-7, Ch. 8, CBC (CBUFT, Vancouver) 20-w.

Kitwancool—CHKI-TV-1, Ch. 10, Vernon Smith (CFTK-TV, Terrace) 1-w.

Kitwanga—CHKI-TV, Ch. 6, Vernon Smith (CFTK-TV, Terrace) 5-w.

Kitwanga—NEW, Ch. 11, Kitwanga Community Assn. (CFTK-TV, Terrace) 5-w.

Klemtu—CFKK-TV-1, Ch. 2, Klemtu TV Society (CFTK-TV, Terrace) 5-w.

Kokish—CFKB-TV-2, Ch. 9, Alert Bay & District TV Society (CHEK-TV, Victoria) 10-w.

Kwatna Bay—CKKB-TV-1, Ch. 12, Allison Logging Co. Ltd. (CFTK-TV, Terrace) 5-w.

Lalakata Point—CFSB-TV-1, Ch. 11, South Bentinck & District TV Society (CFTK-TV, Terrace) 5-w.

Legate Creek—CFCC-TV-1, Ch. 7, Kitwanga Community Assn. (CFTK-TV, Terrace) 5-w.

Lillooet—CFDF-TV-2, Ch. 13, Carnelsfoot TV Assn. (CHAN-TV, Vancouver) 5-w.

Lillooet—CFJC-TV-1, Ch. 2, Lillooet & District TV Assn. (CFJC-TV, Kamloops) 5-w.

Lillooet—CILY-TV-1, Ch. 8, Lytton & District TV Assn. (CHAN-TV, Vancouver) 10-w.

Loos—CBUHT-2, Ch. 6, CBC (CBUT, Vancouver) 66.4-w.

Louise Island—CFBA-TV-1, Ch. 3, Beattie Anchorage Community Assn. (CFTK-TV, Terrace) 5-w.

Lumby—CHID-TV-1, Ch. 4, Lumby & District TV Assn. (CHBC-TV, Kelowna) 5-w.

Lumby—CHID-TV-2, Ch. 9, Lumby & District TV Assn. (CHAN-TV, Vancouver) 10-w.

Lytton—CHWS-TV-2, Ch. 11, Lytton & District TV Assn. (CFJC-TV, Kamloops) 10-w.

Lytton—CILY-TV-2, Ch. 8, Lytton & District TV Assn. (CHAN-TV, Vancouver) 10-w.

Mabel Lake—CHPP-TV-1, Ch. 8, Kingfisher Community Club (CHBC-TV, Kelowna) 5-w.

Mabel Lake/Hupel—CHPL-TV-1, Ch. 13, Kingfisher Community Club (CHAN-TV, Vancouver) 10-w.

MacKenzie—CIMK-TV-1, Ch. 9, MacKenzie Communications Committee (CHAN-TV, Vancouver) 10-w.

MacKenzie—CKPG-TV-4, Ch. 6, CKPG TV Ltd. (CKPG-TV, Prince George) 100-w.

Madeira Park—CBUT-36, Ch. 31, CBC (CBUT, Vancouver) 334-w.

Malakwa—CFFI-TV-1, Ch. 4, Malakwa Community Centre Assn. (CHBC-TV, Kelowna) 5-w.

Malakwa—CFFI-TV-2, Ch. 11, Malakwa Community Centre Assn. (CHAN-TV, Vancouver) 34-w.

Martin Bay—CHMB-TV, Ch. 13, Ocean Falls Communications Society (CBUT, Vancouver) 2-w.

McBride—CBUHT-3, Ch. 2, CBC (CBUT, Vancouver) 24-w.

McClure—NEW, Ch. 3, Barriere-Little Fort TV Improvement Society (CFJC-TV, Kamloops) 10-w.

Merritt—CFJC-TV-3, Ch. 8, Inland Bcstrs. Ltd. (CFJC-TV, Kamloops) 5-kw.

Midway—CBUT-32, Ch. 7, CBC (CBUT, Vancouver) 22-w.

Mission Ridge—CFJC-TV-17, Ch. 5, Howard F. Johnston (CFJC-TV, Kamloops) 62-w.

Monte Lake—CJML-TV-1, Ch. 8, The Monte Lake TV Satellite Assn. (CFJC-TV, Kamloops) 5-w.

Moricetown—CBCH-TV-4, Ch. 4, CBC (CBUT, Vancouver) 10-w.

Moyie—CBUBT-14, Ch. 8, CBC (CBUT, Vancouver) 76.5-w.

Moyie—CFCN-TV-12, Ch. 8, CFCN Communications Ltd. (CFCN-TV, Calgary, Alta.) 5-w.

Mt. Dolly—CKHF-TV-2, Ch. 11, Stewart Community Club (CFTK-TV, Terrace) 5-w.

Mt. Hamilton—CFHM-TV-1, Ch. 7, Hamilton Mountain Community TV & Recreation Assn. (CFJC-TV, Kamloops) 5-w.

Mt. Hamilton—CFHM-TV-2, Ch. 9, Hamilton Mountain Community TV & Recreation Assn. (CHAN-TV, Vancouver) 10-w.

Mt. McDonald—CBUT-27, Ch. 59, CBC (CBUT, Vancouver) 48-w.

Mt. Poole—CHQC-TV-1, Ch. 4, Sandspit & District TV Society (CFTK-TV, Terrace) 5-w.

Mt. Timothy—CFJC-TV-6, Ch. 5, Inland Bcstrs. Ltd. (CFJC-TV, Kamloops) 980-w.

Nakusp—CJNP-TV-1, Ch. 2, Arrow Lakes TV Society (CHBC-TV, Kelowna) 5-w.

Nakusp—CJNP-TV-2, Ch. 4, Arrow Lakes TV Society (KXLY-TV, Spokane, WA) 0.33-w.

Nakusp—CJNP-TV-3, Ch. 7, Arrow Lakes TV Society (CHAN-TV, Vancouver) 2.75-w.

Narrows Inlet—CHNI-TV, Ch. 10, BCFP TV Society (CHEK-TV, Victoria) 1-w.

Natal—CBUBT-10, Ch. 11, CBC (CBUT, Vancouver) 103-w.

Nelson—CBUCT, Ch. 9, CBC (CBUT, Vancouver) 940-w.

Nelson—CKTN-TV-3, Ch. 3, BCTV (CHAN-TV, Vancouver) 330-w.

New Denver—CBUCT-6, Ch. 17, CBC (CBUT, Vancouver) 696-w.

New Denver—CHSL-TV-1, Ch. 6, New Denver-Silverton Cooperative TV Society (KREM-TV, Spokane, WA) 5-w.

New Denver/Silverton—CHJV-TV, Ch. 13, New Denver-Silverton Cooperative TV Society (CHAN-TV, Vancouver) 1-w.

Newcastle Ridge—CFKB-TV-1, Ch. 7, Alert Bay & District TV Society (CHEK-TV, Victoria) 5-w.

Nicola—CFJC-TV-12, Jim Pattison Industries Ltd. (CFJC-TV, Kamloops).

Nimpkish—CFNV-TV-2, Ch. 6, Nimpkish Valley TV Society (CHEK-TV, Victoria) 5-w.

Nimpkish—NEW, Ch. 9, CBC (CBUT, Vancouver) 10-w.

Nine Mile Mountain—CFST-TV-1, Ch. 9, Skeena TV Assn. (CFTK-TV, Terrace) 5-w.

Ocean Falls—CFOF-TV, Ch. 2, Ocean Falls Communications Society (CBUT, Vancouver) 5-w.

Olalla—CHKC-TV-2, Ch. 6, Keremeos-Cawston TV Society (CHBC-TV, Kelowna) 5-w.

Olalla—CHKC-TV-5, Ch. 11, Keremeos-Cawston TV Society (CHAN-TV, Vancouver) 10-w.

Oliver/Osoyoos—CHBC-TV-3, Ch. 8, Okanagan Valley TV Co. Ltd. (CHBC-TV, Kelowna) 100-w.

Oliver/Osoyoos—CKKM-TV, Ch. 3, BCTV (CHAN-TV, Vancouver) 930-w.

100 Mile House—CITM-TV, Ch. 3, BCTV (CHAN-TV, Vancouver) 72-w.

Passmore—CHMS-TV-2, Ch. 7, Mount Sentinel TV Cooperative (KXLY-TV, Spokane) 5-w.

Pavilion Lake—CIPV-TV, Ch. 12, Pavilion Lake Residents & Prop. Owners Assn. (CHAN-TV, Vancouver) 0.5-w.

Peachland—CHPT-TV-1, Ch. 4, Peachland Communications Society (CHBC-TV, Kelowna) 5-w.

Peachland—CIPL-TV, Ch. 9, Peachland Communications Society (CHAN-TV, Vancouver) 10-w.

Pearse Island—CKPI-TV-1, Ch. 4, Kincolith Band Council Development Ltd. (CFTK-TV, Terrace) 5-w.

Pemberton—CBUPT, Ch. 4, CBC (CBUT, Vancouver) 41-w.

Pemberton—CHPV-TV-1, Ch. 9, Pemberton TV Society (CHEK-TV, Victoria) 2-w.

Penticton—CHBC-TV-1, Ch. 13, Okanagan Valley TV Co. Ltd. (CHBC-TV, Kelowna) 300-w.

Penticton—CHKL-TV-1, Ch. 10, BCTV (CHAN-TV, Vancouver) 1.08-kw.

Phoenix—CBUT-30, Ch. 15, CBC (CBUT, Vancouver) 740-w.

Pitt River—CIPT-TV, Ch. 10, BCFP TV Society (CHEK-TV, Victoria) 1-w.

Port Alberni—CBUFT-8, Ch. 8, SRC (CBUFT, Vancouver) 10-w.

Port Alberni—CBUT-3, Ch. 4, CBC (CBUT, Vancouver) 10-w.

Port Alberni—CHEK-TV-3, Ch. 11, BCTV (CHEK-TV, Victoria) 10-w.

Port Alice—CBUT-17, Ch. 10, CBC (CBUT, Vancouver) 77.4-w.

Port Alice—CKPA-TV-1, Ch. 2, H. V. Hartford (CHEK-TV, Victoria) 14-w.

Port Alice—CKPA-TV-2, Ch. 7, Rayonier Canada (CHEK-TV, Victoria) 10-w.

Port Hardy—CBUT-19, Ch. 6, CBC (CBUT, Vancouver) 29.2-w.

Port Hardy—CFKB-TV-3, Ch. 3, Alert Bay & District TV Society (CHEK-TV, Victoria) 5-w.

Port McNeill—CBUT-18, Ch. 2, CBC (CBUT, Vancouver) 27-w.

Port Renfrew—CJTV-TV-1, Ch. 11, Port Renfrew Community Assn. (CHAN-TV, Vancouver) 5-w.

Pouce Coupe—CBCD-TV-1, Ch. 7, CBC (CJDC-TV, Dawson Creek) 10-w.

Prince George—CBUFT-4, Ch. 4, CBC (CBUFT, Vancouver) 36-w.

Prince George—CIFG-TV, Ch. 12, BCTV (CHAN-TV, Vancouver) 1.9-kw.

Prince Rupert—CFTK-TV-1, Ch. 6, Skeena Broadcasters Ltd. (CFTK-TV, Terrace) 1.25-kw.

Princeton—CBCV, Ch. 6, CBC (CHBC-TV, Kelowna) 5-w.

Princeton—CHGP-TV-1, Ch. 5, Princeton TV Ltd. (CBC English network, Ont.) 5-w.

Princeton—CHNJ-TV-1, Ch. 11, Princeton TV Ltd. (CHAN-TV, Vancouver) 5-w.

Pritchard—CFJC-TV-19, Ch. 2, Jim Pattison Industries Ltd. (CFJC-TV, Kamloops) 10-w.

Pritchard—CHKM-TV-1, Ch. 9, BCTV (CHAN-TV, Vancouver) 7.25-w.

Promontory Mountain—CFJC-TV-12, Ch. 10, Inland Bcstrs. Ltd. (CFJC-TV, Kamloops) 5-kw.

Puntzi—CKPM-TV-1, Ch. 2, Puntzi TV Assn. (CHAN-TV, Vancouver) 10-w.

Purden—CBUHT-1, Ch. 10, CBC (CBUT, Vancouver) 10-w.

Quesnel—CFJC-TV-11, Ch. 7, Inland Bcstrs. Ltd. (CFJC-TV, Kamloops) 5-kw.

Quesnel—CITM-TV-2, Ch. 8, British Columbia TV Bcstg. System Ltd. (CHAN-TV, Vancouver) 32-w.

Quesnel—CKPG-TV-5, Ch. 13, CKPG TV Ltd. (CKPG-TV, Prince George) 100-w.

Radium Hot Springs—CBUBT-5, Ch. 77, CBC (CBUT, Vancouver) 200-w.

Revelstoke/Begbie—CHKL-TV-3, Ch. 7, BCTV (CHAN-TV, Vancouver) 10-w.

Revelstoke/Begbie—CHRP-TV-2, Ch. 9, Okanagan Valley TV Co. Ltd. (CHBC-TV, Kelowna) 10-w.

Rimrock—CKRR-TV-1, Ch. 9, Alexandria Community Hall Society (CFJC-TV, Kamloops) 5-w.

Rimrock—CKRR-TV-2, Ch. 11, E. J. Bourdon (CHAN-TV, Vancouver) 5-w.

River Jordan—CHEK-TV-2, Ch. 11, BCTV (CHEK-TV, Victoria) 10-w.

Rock Creek—CBUT-33, Ch. 33, CBC (CBUT, Vancouver) 100-w.

Ruby Creek—CBUT-26, Ch. 25, CBC (CBUT, Vancouver) 5-w.

Salmo—CBUAT-5, Ch. 10, CBC (CBUT, Vancouver) 5-w.

Salmon Arm—CFSA-TV-1, Ch. 13, Salmon Arm & District Chamber of Commerce (CHAN-TV, Vancouver) 40-w.

Salmon Arm—CHBC-TV-4, Ch. 9, Okanagan Valley TV Co. Ltd. (CHBC-TV, Kelowna) 199-w.

San Josef/CFS Holberg—CFHH-TV, Ch. 13, Lt. Col. C. G. Harvey-Clark (CBUT, Vancouver) 1-w.

Santa Rosa—CISR-TV, Ch. 83, BCTV (CHAN-TV, Vancouver) 10-kw.

Savona—CFSC-TV-1, Ch. 13, Savona Community Assn. (CHAN-TV, Vancouver) 4.4-w.

Savona—CFSC-TV-2, Ch. 8, Savona Community Assn. (CFJC-TV, Kamloops) 5-w.

Sayward—CBUT-10, Ch. 4, CBC (CBUT, Vancouver) 28-w.

Sechelt—CBUT-35, Ch. 19, CBC (CBUT, Vancouver) 100-w.

Shalath—CJBT-TV-1, Ch. 11, Bridge River Community Recreational Society (CHAN-TV, Vancouver) 10-w.

Shalath—CJBT-TV-2, Ch. 5, Bridge River Community Recreatinal Society (CFJC-TV, Kamloops) 5-w.

Silver Lake—NEW, Ch. 7, BCFP TV Society (CBUT, Vancouver) 1-w.

Sixteen Mile House—CHCS-TV-1, Ch. 7, Sixteen Mile TV Society (CHAN-TV, Vancouver) 10-w.

Skaha Lake—CHBC-TV-7, Ch. 7, Okanagan Valley TV Co. Ltd. (CHBC-TV, Kelowna) 5-kw.

Slocan—CBUCT-5, Ch. 39, CBC (CBUT, Vancouver) 4-w.

Smithers—CBCH-TV-3, Ch. 5, CBC (CFTK-TV, Terrace) 27-w.

Smithers—CFHO-TV-1, Ch. 13, Houston-Smithers Rebroadcasting Society (CHAN-TV, Vancouver) 99.3-w.

Soda Creek—CKSC-TV-1, Ch. 4, McLeese Lake Recreation Commission (CFJC-TV, Kamloops) 1-w.

Soda Creek—CKSC-TV-2, Ch. 10, McLeese Lake Recreation Commission (CHAN-TV, Vancouver) 1-w.

Sointula—CFKB-TV-4, Ch. 5, Alert Bay & District TV Society (CHEK-TV, Victoria) 5-w.

Sooke—CBUT-28, Ch. 3, CBC (CBUT, Vancouver) 5-w.

Sooke—CHEK-TV-1, Ch. 13, CHEK-TV Ltd. (CHEK-TV, Victoria) 5-w.

South Bentinck Arm—CFSB-TV-2, Ch. 13, South Bentinck & District TV Society (CFTK-TV, Terrace) 5-w.

Sparwood—CBUBT-10, Ch. 11, CBC (CBUT, Vancouver) 100-w.

Sparwood—CFCN-TV-11, Ch. 6, CFCN-TV (CFCN-TV, Calgary, Alta.) 5-w.

Spences Bridge—CJNA-TV-1, Ch. 3, Spences Bridge Community Club (CFJC-TV, Kamloops) 5-w.

Spences Bridge—CJNA-TV-2, Ch. 7, Spences Bridge Community Club (CHAN-TV, Vancouver) 35-w.

Spences Bridge—NEW, Ch. 9, Spences Bridge Community Club (CBC Northern Service, N.W.T.) 10-w.

Spillimacheen—CBUBT-6, Ch. 69, CBC (CBUT, Vancouver) 93.2-w.

Squamish—CBUT-5, Ch. 11, CBC (CBUT, Vancouver) 5-w.

Squamish—CHAN-TV-3, Ch. 7, British Columbia TV Bcstg. System Ltd. (CHAN-TV, Vancouver) 5-w.

Tabor Montain—CBUHT, Ch. 78, CBC (CBUT, Vancouver) 5-w.

Taghum—CKTN-TV-2, Ch. 23, BCTV (CHAN-TV, Vancouver) 10-w.

Tahsis—CBUT-14, Ch. 9, CBC (CBUT, Vancouver) 8.6-w.

Tasu—CFAL-TV-1, Ch. 11, Tasu TV Society (CFTK-TV, Terrace) 5-w.

Tatla Lake—CIAL-TV-2, Ch. 9, Anahim Lake Community Assn. (CFJC-TV, Kamloops) 10-w.

Tatla Lake—NEW, Ch. 11, Anahim Lake Community Assn. (CFJC-TV, Kamloops) 1-w.

Taylor—CBCD-TV-4, Ch. 12, CBC (CJDC-TV, Dawson Creek) 10-w.

Terrace—CBUFT-3, Ch. 11, CBC (CBUFT, Vancouver) 660-w.

Tete Jaune—CBUHT-4, Ch. 10, CBC (CBUT, Vancouver) 21-w.

Tofino—CBUT-22, Ch. 10, CBC (CBUT, Vancouver) 8.9-w.

Topley Landing—CIGR-TV, Ch. 11, Granisle TV Society (CHAN-TV, Vancouver) 10-w.

Topley Landing (Shoulder Mountain)—CHTL-TV-1, Ch. 9, Fulton River Recreation Commission (CFTK-TV, Terrace) 1000-w.

Trail—CBUAT, Ch. 11, CBC (CBUT, Vancouver) 3.3-kw.

Trail-Rossland—CKTN-TV, Ch. 8, BCTV (CHAN-TV, Vancouver) 4.4-kw.

Tumbler Ridge—NEW, Ch. 9, Tumbler Ridge TV Society (CFTM-TV, Montreal, P.Q.) 5-w.

Tumbler Ridge—NEW, Ch. 13, Tumbler Ridge TV Society (CHAN-TV, Vancouver) 5-w.

Tumbler Ridge—NEW, Ch. 7, Tumbler Ridge TV Society (CHCH-TV, Hamilton, Ont.) 5-w.

Tumbler Ridge—NEW, Ch. 11, Tumbler Ridge TV Society (CITV-TV, Edmonton, Alta.) 5-w.

Ucluelet—CBUT-7, Ch. 7, CBC (CBUT, Vancouver) 54.5-w.

Valemount—CBUHT-5, Ch. 6, CBC (CBUT, Vancouver) 446-w.

Vanderhoof—CBCB-TV-1, Ch. 18, CBC (CKPG-TV, Prince George) 10-w.

Vanderhoof—CKIN-TV-1, Ch. 5, Kinsmen Club of Vanderhoof (CHAN-TV, Vancouver) 5-w.

Vavenby—CKVA-TV-1, Ch. 8, Vavenby Community & Recreation Commission (CHAN-TV, Vancouver) 0.56-w.

Vavenby—CKVB-TV, Ch. 13, Vavenby Community & Recreation Commission (CFJC-TV, Kamloops) 10-w.

Vernon—CHBC-TV-2, Ch. 7, Okanagan Valley TV Co. Ltd. (CHBC-TV, Kelowna) 310-w.

Vernon—CHKL-TV-2, Ch. 12, BCTV (CHAN-TV, Vancouver) 564-w.

Wakeman Sound—NEW, Ch. 9, BCFP TV Society (CBUT, Vancouver) 1-w.

Wakeman Sound—NEW, Ch. 7, BCFP TV Society (CHEK-TV, Victoria) 1-w.

Wells/Barkerville—CKWB-TV, Ch. 11, Wells TV Committee (CHAN-TV, Vancouver) 10-w.

Whistler—CBUWT, Ch. 13, CBC (CBUT, Vancouver) 107-w.

Whistler—CJWM-TV, Ch. 21, Whistler Mountain TV Society (CKVU-TV, Vancouver) 1-w.

Williams Lake—CFJC-TV-5, Ch. 8, Inland Bcstrs. Ltd. (CFJC-TV, Kamloops) 5-kw.

Williams Lake—CITM-TV-1, Ch. 13, BCTV (CHAN-TV, Vancouver) 32-w.

Wilson Creek—CHAN-TV-6, Ch. 6, BCTV (CHAN-TV, Vancouver) 10-w.

Winlaw—CBUCT-3, Ch. 12, CBC (CBUT, Vancouver) 45-w.

Woss Camp—CBUT-13, Ch. 12, CBC (CBUT, Vancouver) 447-w.

Yale—CHYT-TV-1, Ch. 4, The Yale Ratepayers Assn. (CBUT, Vancouver) 5-w.

Manitoba

CKX-TV

Brandon

(Ch. 5)

Network Service: CBC.

Licensee: Western Manitoba Bcstrs. Ltd., 2940 Victoria Ave., Brandon, Man. R7B 0N2.

Studio: 2940 Victoria Ave., Brandon, Man. R7B 0N2.

Mailing Address: Box 1150, Brandon, Man., R7A 6A5.

Telephone: 204-728-1150.

Technical Facilities: Channel No. 5 (76-82 MHz). Authorized power: 41.7-kw visual. Antenna: 1254-ft. above av. terrain, 1335-ft. above ground, 2651-ft. above sea level, lat. 49° 44' 33", long. 100° 07' 84".

Transmitter: 12-mi. S of Brandon.

AM Affiliate: CKX, 50-kw, 1150 kHz (CBC).

News Service: Broadcast News.

Ownership: Western Manitoba Bcstrs. Ltd.

Began Operation: January 28, 1955.

Represented (sales): All-Canada Radio & Television Ltd.

Personnel:
Stuart Craig, President & Managing Director.
Mel Beatty, Sales Manager.
Lawrence Dubois, Engineer.

Highest 30 Sec. Rate: $90.

CHMI-TV

Portage la Prairie

(Ch. 13)

Network Service: None, independent.

Licensee: Craig Broadcast Systems Inc., 350 River Rd., Box 1390, Portage la Prairie, Man. R1N 3N9.

Telephone: 204-239-1113.

Fax: 204-239-5794.

Technical Facilities: Channel No. 13 (210-216 MHz). Authorized power: 325-kw visual, 32.5-kw aural. Antenna: 1100-ft. above av. terrain.

Transmitter: Elie, Manitoba.

Multichannel TV Sound: Stereo and separate audio program.

News Services: Broadcast News, ISN, NBC, Visnews.

Ownership: Western Manitoba Bcstrs. Ltd.

Began Operation: October 17, 1986.

Represented (sales): All-Canada Radio & Television Ltd.

Personnel:
Stuart Craig, President & Chief Executive Officer.
Drew Craig, General Manager.
Miles Craig, Operations Manager.
Cam Cowie, General Sales Manager.
Al Thorgeirson, News Director.
Keith McMahon, Sports Director.
Dave Korosil, Farm Director.
Kevin Dunn, Promotion Manager.
John Penner, Traffic Manager.
Chris Thenhaus, Creative Director.
Vladimir Rybarczyk, Chief Engineer.

Rates: On request.

CBWFT

Winnipeg

(Ch. 3)

French Outlet

Network Service: SRC.

Licensee: Societe Radio-Canada, 1500 Bronson Ave., Ottawa, Ont.

Studio: 541 Portage Ave., Box 160, Winnipeg, Man. R3C 2H1.

Telephone: 204-786-0288.

Technical Facilities: Channel No. 3 (60-66 MHz). Authorized power: 59-kw visual, 7.37-kw aural. Antenna: 930-ft. above av. terrain, 1064-ft. above ground, 1849-ft. above sea level, lat. 49° 46' 15", long. 97° 30' 35".

Transmitter: Hwy. 2 near Starbuck, Man.

Ownership: Canadian Bcstg. Corp.

Began Operation: April 24, 1960.

Represented (sales): CBC National Selective Television Sales (Canada); Canadian Standard Broadcast Sales Inc. (U.S.).

Personnel:
Gilbert Teffaine, Regional Director of French Services, Manitoba.
Huguette Le Gall, Communications Manager.
Philippe Vrignon, Executive Producer, Television News.
Rene Fontaine, Director, French Radio Programming.
Michel Boucher, Director, Radio News.

Rates: No rate card available; carries network commercials.

CBWT

Winnipeg

(Ch. 6)

English Outlet

Network Service: CBC.

Licensee: Canadian Bcstg. Corp., 1500 Bronson Ave., Ottawa, Ont.

Studio: 541 Portage Ave., Box 160, Winnipeg, Man. R3C 2H1.

Office: 491 Portage Ave. W, Winnipeg, Man.

Telephone: 204-788-3222. **Fax:** 204-788-3104.

Technical Facilities: Channel No. 6 (82-88 MHz). Authorized power: 100-kw visual, 12-kw aural. Antenna: 1027-ft. above av. terrain, 1064-ft. above ground, 1849-ft. above sea level, lat. 49° 46' 15", long. 97° 30' 35".

Transmitter: 6-mi. E of Starbuck, Man. on Hwy. 2.

AM Affiliate: CBW, 50-kw, 990 kHz.

FM Affiliate: CBW-FM, 354-kw, 98.3 MHz (Ch. 252).

Ownership: Canadian Bcstg. Corp.

Began Operation: May 31, 1954.

Represented (sales): CBC National Selective Television Sales (Canada); Canadian Standard Broadcast Sales Inc. (U.S.).

Personnel:
Marv Terhoch, Regional Director for the Province of Manitoba.
Jon England, Sales Manager.
Bob Linney, Regional Engineer.
Bridget Hoffer, Regional Manager, Marketing/Communications.
Dave Chomiak, Plant Manager.
Gloria Lowen, News Director.

Rates: On request.

CKND-TV

Winnipeg

(Ch. 9)

Network Service: None, independent.

Licensee: CanWest Broadcasting Ltd., 603 St. Mary's Rd., Box 60, Winnipeg, Man. R2M 4A5.

Studio: 603 St. Mary's Rd., Winnipeg, Man. R2M 4A5.

Telephone: 204-233-3304. **Fax:** 204-233-5615.

Technical Facilities: Channel No. 9 (186-192 MHz). Authorized power: 325-kw visual, 48.75-kw aural. Antenna: 907-ft. above av. terrain, 1064-ft. above ground, 785-ft. above sea level, lat. 49° 46' 15", long. 97° 30' 35".

Transmitter: 4.5-mi. E of Starbuck, Man.

Multichannel TV Sound: Stereo only.

Ownership: CanWest Bcstg. Ltd.

Began Operation: August 31, 1975.

Represented (sales): CanVideo Television Sales Ltd. (Toronto & Montreal); Brydson Spot Sales Inc. (eastern U.S.).

Represented (legal): Buchwald Asper Henteleff.

Represented (engineering): Imagineering Ltd.

Personnel:
Peter M. Liba, President & General Manager.
Elaine Ali, Assistant General Manager.
Stan Schmidt, General Sales Manager.
Bob Milton, Local Sales Manager.
Robert Hall, Director of Engineering.
Judy Waytiuk, News Director.
Shelley J. Stuart, Program Manager.
Lloyd Lewis, Promotion Director.
Linda Siddle, Business Manager.
Tim Jones, Operations Manager.
Al Bleichert, Production Manager.
Bob Milton, Retail Sales Manager.

Highest 30 Sec. Rate: $1300.

CKY-TV

Winnipeg

(Ch. 7)

Network Service: CTV.

Licensee: Moffat Communications Ltd., Polo Park, Winnipeg, Man. R3G CL7.

Studio: Polo Park, Winnipeg, Man. R3G CL7.

Telephone: 204-788-3300. **Fax:** 204-783-4841.

Technical Facilities: Channel No. 7 (174-180 MHz). Authorized power: 325-kw visual, 65-kw aural. Antenna: 1003-ft. above av. terrain, 1003-ft. above ground, 1778-ft. above sea level, lat. 49° 34' 48", long. 97° 10' 04".

Transmitter: St. Agathe.

Multichannel TV Sound: Stereo and separate audio program.

Satellite Earth Station: Andrew, 4.8-meter Ku & C-band; Agile Omni receivers.

AM Affiliate: CKY, 50-kw, 580 kHz.

FM Affiliate: CITI-FM, 360-kw, 92.1 MHz.

News Service: Broadcast News.

Ownership: Moffat Communications Ltd., 100%

Began Operation: November 12, 1960.

Represented (sales): Alexander, Pearson & Dawson Inc.

Personnel:
R. L. Moffat, President.
Ken Clark, General Manager.
Bill Hanson, General Sales Manager.
Mickey Marshall, Engineering Director.
V. Merkeley, Director of News & Current Affairs.
T. J. Smith, Program Manager.
David Dubnicoff, Controller.
J. S. Gibson, Operations Manager.

Highest 30 Sec. Rate: $1730.

Manitoba Repeater Stations

Amery—CHTV-TV-3, Ch. 10, Gary H. Shapera (CBWT, Winnipeg) 50-w.

Basswood—CKND-TV-2, Ch. 2, CanWest Bcstg. Ltd. (CKND-TV, Winnipeg) 100-kw.

Birtle-Foxwarren—CKX-TV-1, Ch. 11, Western Manitoba Bcstrs. Ltd. (CKX-TV, Brandon) 56.8-kw.

Brandon—CBWFT-10, Ch. 21, CBC (CBWFT, Winnipeg) 5.5-kw.

Brandon—CKYB-TV, Ch. 4, Moffat Communications Ltd. (CKY-TV, Winnipeg) 45.2-kw.

Brochet—CBDE-TV, Ch. 9, CBC (CBNT, St. John's, Nfld.) 10-w.

Churchill—CHFC-TV, Ch. 8, CBC (CBWT, Winnipeg) 8.9-w.

Cormorant—CICM-TV-1, Ch. 4, Cormorant Community Council (CBWT, Winnipeg) 5-w.

Cross Lake—CBWNT, Ch. 12, CBC (CBWT, Winnipeg) 8.9-w.

Dauphin—CBWST, Ch. 8, CBC (CBWT, Winnipeg) 120-kw.

Dauphin—CKYD-TV, Ch. 12, Moffat Communications Ltd. (CKY-TV, Winnipeg) 50-kw.

Easterville—CBWHT-2, Ch. 11, CBC (CBWT, Winnipeg) 8.9-w.

Fairford—CBWGT-2, Ch. 7, CBC (CBWT, Winnipeg) 2-kw.

Fisher Branch—CBWGT, Ch. 10, CBC (CBWT, Winnipeg) 27.4-kw.

Fisher Branch—CKYA-TV, Ch. 8, Moffat Communications Ltd. (CKY-TV, Winnipeg) 31-kw.

Flin Flon—CBWBT, Ch. 10, CBC (CBWT, Winnipeg) 7.8-kw.

Flin Flon—CBWFT-2, Ch. 3, CBC (CBWFT, Winnipeg) 68-w.

Flin Flon—CKYF-TV, Ch. 13, Moffat Communications Ltd. (CKY-TV, Winnipeg) 1.04-kw.

Gillam—CBWLT, Ch. 8, CBC (CBWT, Winnipeg) 5-w.

Gods Lake Narrows—CBWXT, Ch. 13, CBC (CBWT, Winnipeg) 2.4-kw.

Grand Rapids—CBWHT, Ch. 8, CBC (CBWT, Winnipeg) 5-w.

Indian Lake—NEW, Ch. 10, CBC (CBWT, Winnipeg) 5-w.

Jackhead—CBWGT-1, Ch. 5, CBC (CBWT, Winnipeg) 3.4-kw.

Lac du Bonnet—CBWT-2, Ch. 4, CBC (CBWT, Winnipeg) 8.4-kw.

Leaf Rapids—CBWQT, Ch. 13, CBC (CBWT, Winnipeg) 260-w.

Little Grand Rapids—CBWZT, Ch. 9, CBC (CBWT, Winnipeg) 230-w.

Long Spruce—CHTV-TV-2, Ch. 12, Gary H. Shapera (CBWT, Winnipeg) 5-w.

Lynn Lake—CBWRT, Ch. 8, CBC (CBWT, Winnipeg) 8.9-w.

Mafeking—CBWYT, Ch. 2, CBC (CBWT, Winnipeg) 4-kw.

Manigotagan—CBWGT-3, Ch. 22, CBC (CBWT, Winnipeg) 151-w.

McCreary—CKX-TV-3, Ch. 11, Western Manitoba Bcstrs. Ltd. (CKX-TV, Brandon) 31.8-kw.

McCreary—CKYB-TV-2, Moffat Communications Ltd. (CKY-TV, Winnipeg) 5-w.

McCusker Lake—CBWUT, Ch. 10, CBC (CBWT, Winnipeg) 240-w.

Melita—CKX-TV-2, Ch. 9, Western Manitoba Bcstrs. Ltd. (CKX-TV, Brandon) 188-w.

Moose Lake—CBWIT-1, Ch. 9, CBC (CBWT, Winnipeg) 8.9-w.

Nelson House—CBWPT, Ch. 11, CBC (CBWT, Winnipeg) 8.9-w.

Norway House—CBWOT, Ch. 9, CBC (CBWT, Winnipeg) 8.9-w.

Oak Lake—CBWFT-12, Ch. 32, CBC (CBWFT, Winnipeg) 21.5-kw.

Oxford House—CBWVT, Ch. 8, CBC (CBWT, Winnipeg) 8.9-w.

Pikwitonei—CFPM-TV-1, Ch. 12, Pikwitonei Community Council (CBWT, Winnipeg) 5-w.

Pine Falls—CBWFT-6, Ch. 11, CBC (CBWFT, Winnipeg) 1.5-kw.

Piney—CBWT-3, Ch. 29, CBC (CBWT, Winnipeg) 25-kw.

Poplar River—CBDI-TV, Ch. 13, CBC (CBMT, Montreal, P.Q.) 10-w.

Pukatawagan—CBWBT-1, Ch. 11, CBC (CBWT, Winnipeg) 8.9-w.

St. Lazare—CBWFT-3, Ch. 13, CBC (CBWFT, Winnipeg) 8.9-w.

Ste. Rose du Lac—CBWFT-4, Ch. 3, CBC (CBWFT, Winnipeg) 12.09-kw.

Shamattawa—CBDG-TV, Ch. 9, CBC (CBNT, St. John's, Nfld.) 10-w.

Sherridon—CJSM-TV-1, Ch. 5, Sherridon Development Corp. (CBWT, Winnipeg) 5-w.

Snow Lake—CBWKT, Ch. 8, CBC (CBWT, Winnipeg) 5-w.

Snow Lake—CKYS-TV, Ch. 11, Moffat Communications Ltd. (CKY-TV, Winnipeg) 19.2-w.

South Indian Lake—CBWQT-1, Ch. 10, CBC (CBWT, Winnipeg) 8.9-w.

The Pas—CBWFT-1, Ch. 6, CBC (CBWFT, Winnipeg) 68-w.

The Pas—CBWIT, Ch. 7, CBC (CBWT, Winnipeg) 288-w.

The Pas—CKYP-TV, Ch. 12, Moffat Communications Ltd. (CKY-TV, Winnipeg) 1.07-kw.

Thicket Portage—CJTM-TV-1, Ch. 4, Thicket Portage Community Council (CBWT, Winnipeg) 5-w.

Thompson—CBWFT-5, Ch. 5, CBC (CBWFT, Winnipeg) 72-w.

Thompson—CBWTT, Ch. 7, CBC (CBWT, Winnipeg) 296-w.

Thompson—CKYT-TV, Ch. 9, Moffat Communications Ltd. (CKY-TV, Winnipeg) 1.1-kw.

Waasagomach—CBWWT, Ch. 9, CBC (CBWT, Winnipeg) 3.4-kw.

Wabowden—CBWMT, Ch. 10, CBC (CBWT, Winnipeg) 8.9-w.

New Brunswick

CBAFT

Moncton

(Ch. 11)

French Outlet

Network Service: SRC.

Licensee: Societe Radio-Canada, 1500 Bronson Ave., Ottawa, Ont.

Studio: 250 Archibald St., Box 950, Moncton, N.B. E1C 8N8.

Telephone: 506-853-6722. **Fax:** 506-853-6715.

Technical Facilities: Channel No. 11 (198-204 MHz). Authorized power: 325-kw visual, 65-kw aural. Antenna: 469-ft. above av. terrain, 433-ft. above ground, 1049-ft. above sea level, lat. 46° 08' 41", long. 64° 54' 14".

Transmitter: Lutes Mountain, Westmorland, N.B.

FM Affiliate: CBAF, 20-kw, 88.5 MHz.

Ownership: Canadian Bcstg. Corp.

Began Operation: December 21, 1959.

Represented (sales): CBC National Selective Television Sales (Canada); Canadian Standard Broadcast Sales Inc. (U.S.).

Personnel:
Claude Bourque, Regional Director of French Services, Atlantic Provinces.
Louise Imbeault, Director of French Television.
Michel LeBlanc, Regional Engineer.
Donald Langis, News Director.
Laetitia Cyr, Director of French Radio.
Francois Giroux, Manager, Communications.
Raymond Bourque, Sales Manager.

Rates: On request.

CKCW-TV

Moncton

(Ch. 2)

Network Service: CTV.

Licensee: ATV New Brunswick (div. of CHUM Ltd.), Box 5004, Moncton, N.B. E1C 8R6.

Studio: 191 Halifax St., Moncton, N.B. E1C 8R6.

Telephone: 506-857-2600. **Fax:** 506-857-2618.

Technical Facilities: Channel No. 2 (54-60 MHz). Authorized power: 56-kw visual, 9.2-kw aural. Antenna: 1013-ft. above av. terrain, lat. 45° 51'06", long. 64° 48' 47".

Transmitter: Caledonia Mtn., near Rosevale.

Ownership: CHUM Ltd.

Began Operation: November 30, 1954.

Represented (sales): Alexander, Pearson & Dawson Inc.

Personnel:
Fred G. Sherratt, President.
Joe Irvine, Vice President & General Manager.
John Wood, Vice President, Sales.
Don Eagles, Station Manager.
Colin Burns, General Sales Manager.
W. A. Robert, Chief Engineer.
Harris Sullivan, News Director.
Dick Prat, Program Director.
A. M. Nuyten, Promotion Director.

Rates: Sold with CJCH-TV, Halifax & CJCB-TV, Sydney as Atlantic TV System (ATV).

CHSJ-TV

Saint John

(Ch. 12)

Network Service: CBC.

Licensee: New Brunswick Bcstg. Co. Ltd., 335 Union St., Box 2000, Saint John, N.B. E2L 3T4.

Studio: 335 Union St., Saint John, N.B. E2L 3T4.

Telephone: 506-632-2222. **Fax:** 506-632-3485.

Technical Facilities: Channel No. 12 (204-210 MHz). Authorized power: 18.3-kw visual, 14.4-kw aural. Antenna: 1268-ft. above av. terrain, 144-ft. above ground, 1604-ft. above sea level, lat. 45° 28' 40", long. 62° 14'02".

Transmitter: Mt. Champlain.

AM Affiliate: CHSJ, 10-kw, 700 kHz.

News Services: Broadcast News, Canadian Press.

Ownership: New Brunswick Publishing Co. Ltd., 99.9%

Began Operation: March 22, 1954.

Represented (sales): CanVideo Television Sales Ltd. (Canada); Brydson Spot Sales Inc. (eastern U.S.).

Personnel:
Larry Nichols, President & General Manager.
Mel Johnston, Operations & Production Manager.
Gary Murphy, Sales Manager.
Ken Hauschildt, Chief Engineer.
Roy Makenny, Business Manager.
Dave White, News Director.
Dave Merzetti, Program Director.

Rates: On request.

New Brunswick Repeater Stations

Allardville—CBAFT-3, Ch. 3, CBC (CBAFT, Moncton) 9.4-kw.

Bathurst-Campbellton-Dalhousie—CHCR-TV, Ch. 4, New Brunswick Bcstg. Co. Ltd. (CHSJ-TV, Saint John) 25.12-kw.

Blackville—CKAM-TV-3, Ch. 9, ATV New Brunswick (CKCW-TV, Moncton) 5-w.

Bolestown—CHSJ-TV-3, Ch. 13, New Brunswick Bcstg. Co. Ltd. (CHSJ-TV, Saint John) 5-w.

Bolestown—CKLT-TV-2, Ch. 7, ATV New Brunswick (CKCW-TV, Moncton) 5-w.

Bon Accord—CHSJ-TV-1, Ch. 6, New Brunswick Bcstg. Co. Ltd. (CHSJ-TV, Saint John) 54.7-kw.

Campbellton—CBAFT-7, Ch. 9, CBC (CBAFT, Moncton) 100.8-kw.

Campbellton—CKCD-TV, Ch. 7, ATV New Brunswick (CKCW-TV, Moncton) 920-w.

Chatham—CKAM-TV-2, Ch. 10, ATV New Brunswick (CKCW-TV, Moncton) 5-w.

Doaktown—CHSJ-TV-2, Ch. 8, CBC (CHSJ-TV, Saint John) 19-w.

Doaktown—CKAM-TV-4, Ch. 10, ATV New Brunswick (CKCW-TV, Moncton) 5-w.

Edmundston—CBAFT-2, Ch. 13, CBC (CBAFT, Moncton) 36-kw.

Edmundston—CIMT-TV-1, Ch. 4, Tele-Inter Rives Ltee. (CIMT-TV, Riviere du Loup, P.Q.) 1.22-kw.

Florenceville/Woodstock—CKLT-TV-1, Ch. 3, ATV New Brunswick (CKCW-TV, Moncton) 19-kw.

Fredericton—CBAFT-10, Ch. 19, SRC (CBAFT, Moncton) 7.8-kw.

Fredericton/St. John—CBAFT-1, Ch. 5, CBC (CBAFT, Moncton) 60-kw.

Grand Falls—CBAFT-4, Ch. 12, CBC (CBAFT, Moncton) 10-w.

Grand Sault—CBAFT-4, Ch. 12, SRC (CBAFT, Moncton) 36-kw.

Kedgwick—CBAFT-9, Ch. 44, CBC (CBAFT, Moncton) 941-w.

Kedgwick—CHAU-TV-11, Ch. 2, Television de la Baie des Chaleurs Inc. (CHAU-TV, Carleton, P.Q.) 5-w.

Moncton—CHMT-TV, Ch. 7, New Brunswick Bcstg. Co. Ltd. (CHSJ-TV, Saint John) 325-kw.

Neguac—CBAFT-3, Ch. 3, CBC (CBAFT, Moncton) 53-kw.

Newcastle—CKAM-TV-1, Ch. 10, ATV New Brunswick (CKCW-TV, Moncton) 5-w.

Newcastle-Chatham—CHCN-TV, Ch. 6, New Brunswick Bcstg. Co. Ltd. (CHSJ-TV, Saint John) 7.66-kw.

Parker Ridge—CHSJ-TV-4, Ch. 69, New Brunswick Bcstg. Co. Ltd. (CHSJ-TV, Saint John) 5-w.

Saint John/Fredericton—CKLT-TV, Ch. 9, ATV New Brunswick (CKCW-TV, Moncton) 325-kw.

St. Quentin—CBAFT-8, Ch. 21, CBC (CBAFT, Moncton) 579-w.

St. Quentin—CHAU-TV-2, Ch. 31, Television de la Baie des Chaleurs Inc. (CHAU-TV, Carleton, P.Q.) 5-w.

Upsalquitch Lake—CKAM-TV, Ch. 12, ATV New Brunswick (CKCW-TV, Moncton) 130-kw.

Newfoundland

CBYT

Corner Brook

(Ch. 5)

English Outlet

Network Service: CBC.

Licensee: Canadian Bcstg. Corp, 1500 Bronson Ave., Ottawa, Ont.

Studio: 162 Premier Dr., Corner Brook, Nfld. A2H 6G1.

Mailing Address: Box 610, Corner Brook, Nfld., A2H 6G1.

Telephone: 709-634-3141.

Technical Facilities: Channel No. 5 (76-82 MHz). Authorized power: 10.6-kw visual, 2.12-kw aural. Antenna: 490-ft. above av. terrain, 283-ft. above ground, 1273-ft. above sea level, lat. 48° 56' 01", long. 57° 58' 04".

Transmitter: Boone's Rd.

AM Affiliate: CBY, 10-kw, 990 kHz.

Ownership: Canadian Bcstg. Corp.

Began Operation: June 17, 1959.

Represented (sales): CBC National Selective Television Sales (Canada); Canadian Standard Broadcast Sales Inc. (U.S.).

Personnel:
Walter S. Sheppard, Location Manager.
G. Kenny, Sales Representative.
L. O'Brien, Technical Manager.

Rates: On request.

CJWN-TV

Corner Brook

(Ch. 10)

Satellite rebroadcasting station of CJON-TV, St. John's, Nfld.

Network Service: CTV.

Licensee: Newfoundland Bcstg. Co. Ltd., 446 Logy Bay Rd., Box 2020, St. John's, Nfld. A1C 5S2.

Studio: St. John's, Nfld.

Technical Facilities: Channel No. 10 (192-198 MHz). Authorized power: 1-kw visual, 0.25-kw aural. Antenna: Directional, 250-ft. above av. terrain, 249-ft. above ground, 924-ft. above sea level, lat. 48° 56' 55", long. 57° 58' 23".

Transmitter: The Hill, Corner Brook, West.

Ownership: Newfoundland Broadcasting Co. Ltd.

Began Operation: December 23, 1974.

Represented (sales): All-Canada Radio & Television Ltd.

Personnel: See CJON-TV St. Johns.

Highest 30 Sec. Rate: $280.

CFLA-TV

Goose Bay

(Ch. 8)

Network Service: CBC.

Licensee: Canadian Bcstg. Corp., 1500 Bronson Ave., Ottawa, Ont.

Studio: 171 Hamilton River Rd.

Mailing Address: Box 3015, Station B, Happy Valley-Goose Bay, Labrador, Nfld. A0P 1E0.

Telephone: 709-896-2911. **Fax:** 709-896-8900.

Technical Facilities: Channel No. 8 (180-186 MHz). Authorized power: 0.87-kw visual, 0.43-kw aural. Antenna: 650-ft. above av. terrain, lat. 53° 17' 57", long. 60° 32' 16".

Transmitter: 5-mi. W of Happy Valley, Nfld.

FM Affiliate: CFGB-FM, 1-kw, 89.5 MHz.

Ownership: Canadian Bcstg. Corp.

Began Operation: October 29, 1956 as an American Armed Forces station. Acquired by CBC July 1, 1973.

Personnel:
Charlie Veitch, Manager, Labrador Operations.
Joseph Smith, Supervisor of Transmitters.

Rates: On request.

CBNLT

Labrador City-Wabush

(Ch. 13)

Network Service: CBC.

Licensee: Canadian Bcstg. Corp., 1500 Bronson Ave., Ottawa, Ont.

Studio: Carol Dr., Labrador City.

Mailing Address: Box 576, Labrador City, Nfld. A2V 2L3.

Telephone: 709-944-3616.

Technical Facilities: Channel No. 13 (210-216 MHz). Authorized power: 0.59-kw visual, 0.3-kw aural. Antenna: Directional, minus 109-ft. above av. terrain, 102-ft. above ground, 2002-ft. above sea level, lat. 52° 56' 41", long. 66° 54' 11".

Transmitter: Carol Dr., Labrador City.

AM Affiliate: CBDQ, 1-kw, 1490 kHz.

Ownership: Canadian Bcstg. Corp.

Began Operation: October 1, 1965. Acquired by CBC, Nov. 7, 1973.

Personnel:
Charlie Veitch, Manager, Labrador Operations.

Rates: On request.

CBNT

St. John's

(Ch. 8)

English Outlet

Network Service: CBC.

Licensee: Canadian Bcstg. Corp., 1500 Bronson Ave., Ottawa, Ont.

Studio: 95 University Ave., St. John's, Nfld. A1B 3T8.

Offices: 29-31 Pippy Place, Nfld.

Mailing Address: Box 12010, Station A, St. John's, Nfld. A1B 3T8.

Telephone: 709-737-4140. **Fax:** 709-737-4212.

Technical Facilities: Channel No. 8 (180-186 MHz). Authorized power: 196-kw max. visual, 39.2-kw max. aural. Antenna: Directional, 855-ft. above av. terrain, 369-ft. above ground, 831-ft. above sea level, lat. 47° 32' 04", long. 52° 47' 25".

Transmitter: Kenmount Hill, W of St. John's.

AM Affiliate: CBN, 10-kw, 640 kHz.

FM Affiliate: CBN-FM, 100-kw, 106.9 MHz.

Ownership: Canadian Bcstg. Corp.

Began Operation: October 1, 1964.

Represented (sales): CBC National Selective Television Sales (Canada); Canadian Standard Broadcast Sales Inc. (U.S.).

Personnel:
Jim Byrd, Regional Director for the Province of Newfoundland.
John Farrell, Regional Sales Manager.
Judy Squires, Regional Manager of Communications.
John Ridge, Director of Television.
Rich Knowles, Manager, Regional Engineering.
Ed Coady, Area Producer, News & Information Programming.
D. Sinnott, Television Producion Manager.
M. Fitzpatrick, Manager of Technical Services, Television.
Rae Hillier, Regional Transmitter Supervisor.

Rates: On request.

CJON-TV

St. John's

(Ch. 6)

Network Service: CTV.

Licensee: Newfoundland Bcstg. Co. Ltd., 446 Logy Bay Rd., Box 2020, St. John's, Nfld. A1C 5S2.

Studio: CJON TV Bldg., 446 Logy Bay Rd., St. John's, Nfld. A1C 5S2.

Telephone: 709-722-5015. **Fax:** 709-726-5107.

Technical Facilities: Channel No. 6 (82-88 MHz). Authorized power: 110-kw visual, 22.5-kw aural. Antenna: Directional, 594-ft. above av. terrain, 300-ft. above ground, 980-ft. above sea level, lat. 47° 32' 08", long. 52° 48' 41".

Transmitter: South Side Hills, 2-mi. from city.

News Services: ABC, Broadcast News, CTV.

Ownership: Newfoundland Broadcasting Co. Ltd.

Began Operation: 1955.

Represented (sales): All-Canada Radio & Television Ltd.

Personnel:
Scott Stirling, President.
Ed Branton, Vice President, Finance & General Manager.
Dan Herder, Station Manager.
Edward Gardner, Director of Sales & Marketing.
Doug Neal, Manager of Engineering.
Ralph Purchase, Traffic Coordinator.

Highest 30 Sec. Rate: $470.

Newfoundland Repeater Stations

Aquaforte—CFAQ-TV, Ch. 10, Aquaforte TV Tower Assn. (CJON-TV, St. John's) 8.9-w.

Argentia—CJAP-TV, Ch. 3, Newfoundland Bcstg. Co. Ltd. (CJON-TV, St. John's) 14-kw.

Baie Verte—CBNAT-1, Ch. 3, CBC (CBNT, St. John's) 3.4-kw.

Bay Bulls—CJON-TV-4, Ch. 10, Newfoundland Bcstg. Co. Ltd. (CJON-TV, St. John's).

Bay l'Argent—CBNT-27, Ch. 8, CBC (CBNT, St. John's) 9-w.

Bay l'Argent/Fortune Bay—CHBL-TV, Ch. 10, Keith Osborne (CJON-TV, St. John's) 8.9-w.

Bellecram—CBNT-23, Ch. 7, CBC (CBNT, St. John's) 23-w.

Bellecram/Fortune Bay—CJBM-TV, Ch. 11, Phillip Grandy (CJON-TV, St. John's) 5-w.

Bonavista—CJWB-TV, Ch. 10, Newfoundland Bcstg. Co. Ltd. (CJON-TV, St. John's) 9.9-kw.

Bonne Bay—CBYT-3, Ch. 2, CBC (CBYT, Corner Brook) 1000-w.

Brent's Cove—CBNAT-18, Ch. 10, CBC (CBNT, St. John's) 5-w.

Buchans—CBNAT-2, Ch. 13, CBC (CBNT, St. John's) 9.2-w.

Cape Broyle—CHCB-TV-1, Ch. 3, The Cape Broyle TV Improvement Assn. (CBNT, St. John's) 5-w.

Cape Broyle—CJBL-TV, Ch. 13, The Cape Broyle TV Improvement Assn. (CJON-TV, St. John's) 5-w.

Carmanville—CBNAT-7, Ch. 7, CBC (CBNT, St. John's) 1.9-kw.

Cartwright—CBNT-21, Ch. 9, CBC (CBNT, St. John's) 48.7-w.

Churchill Falls—CBNLT-1, Ch. 9, CBC (CBST, Sept-Iles, P.Q.) 11.5-w.

Churchill Falls—CBST-4, Ch. 13, CBC (CBFT, Montreal, P.Q.) 11.5-w.

Clarenville—CBNT-10, Ch. 7, CBC (CBNT, St. John's) 350-w.

Clarenville—CJCV-TV, Ch. 10, Newfoundland Bcstg. Co. Ltd. (CJON-TV, St. John's) 5-w.

Coachman's Cove—CBNAT-16, Ch. 8, CBC (CBNT, St. John's) 5-w.

Come-by-Chance—CICH-TV-2, Ch. 11, Come-by-Chance Community TV Assn. (CBNT, St. John's) 5-w.

Come-by-Chance—CJCO-TV, Ch. 4, Come-by-Chance Community TV Assn. (CJON-TV, St. John's) 5-w.

Conche—CBNAT-8, Ch. 12, CBC (CBNT, St. John's) 296-w.

Cow Head—CBYT-6, Ch. 8, CBC (CBYT, Corner Brook) 3-kw.

Deer Lake—CBYAT, Ch. 12, CBC (CBYT, Corner Brook) 1.03-w.

Deer Lake—CJLW-TV, Ch. 8, Newfoundland Bcstg. Co. Ltd. (CJWN-TV, Corner Brook) 87-w.

Elliston—CBNT-7, Ch. 4, CBC (CBNT, St. John's) 40-w.

Fermeuse—CBNT-5, Ch. 11, CBC (CBNT, St. John's) 38-w.

Fermeuse—CJFR-TV, Ch. 13, Fermeuse TV Improvement Assn. (CJON-TV, St. John's) 5-w.

Ferryland—CBNT-38, Ch. 4, CBC (CBNT, St. John's) 5-w.

Ferryland—CFFE-TV, Ch. 12, Jerome Curran (CJON-TV, St. John's) 8.9-w.

Fleur de Lys—CBNAT-20, Ch. 5, CBC (CBNT, St. John's) 5-w.

Fogo Island—CBNAT-6, Ch. 2, CBC (CBNT, St. John's) 24-w.

Fortune—CBNT-33, Ch. 9, CBC (CBNT, St. John's) 5-w.

Fox Harbour—CBNAT-10, Ch. 7, CBC (CBNT, St. John's) 10-kw.

Gambo/Middle Brook—CBNT-14, Ch. 8, CBC (CBNT, St. John's) 18-w.

Gillams—CBYT-12, Ch. 13, CBC (CBYT, Corner Brook) 10-w.

Glenwood—CJSG-TV, Ch. 7, Newfoundland Bcstg. Co. Ltd. (CJON-TV, St. John's).

Glovertown—CBNT-13, Ch. 3, CBC (CBNT, St. John's) 30-w.

Grand Bank—CJOX-TV-1, Ch. 2, Newfoundland Bcstg. Co. Ltd. (CJON-TV, St. John's) 4.67-kw.

Grand Falls—CBNAT, Ch. 11, CBC (CBNT, St. John's) 317-kw.

Grand Falls—CJCN-TV, Ch. 4, Newfoundland Bcstg. Co. Ltd. (CJON-TV, St. John's) 55-kw.

Hampden—CBNAT-23, Ch. 13, CBC (CBNT, St. John's) 153-w.

Harbour Breton—CBNT-22, Ch. 13, CBC (CBNT, St. John's) 14.4-w.

Harbour Breton—CFHB-TV, Ch. 10, Bernice Strickland (CJON-TV, St. John's) 5-w.

Harbour Le Cou—CBYT-10, Ch. 5, CBC (CBYT, Corner Brook) 1-w.

Harbour Mille—CBNT-29, Ch. 13, CBC (CBNT, St. John's) 9.4-w.

Harbour Round—CBNAT-19, Ch. 12, CBC (CBNT, St. John's) 5-w.

Hawkes Bay—CBYT-9, Ch. 4, CBC (CBYT, Corner Brook) 1000-w.

Hermitage—CBNT-24, Ch. 4, CBC (CBNT, St. John's) 6.4-kw.

Hickman's Harbour—CBNT-18, Ch. 4, CBC (CBNT, St. John's) 40-w.

Hopedale—CBNHT, Ch. 9, CBC (CBNT, St. John's) 26-w.

Irishtown—CBYT-2, Ch. 7, CBC (CBYT, Corner Brook) 10-w.

Irishtown—CJWN-TV-6, Ch. 3, Newfoundland Bcstg. Co. Ltd. (CJON-TV, St. John's) 5-w.

La Scie—CBNAT-21, Ch. 9, CBC (CBNT, St. John's) 5-w.

La Scie—CJLT-TV, Ch. 7, La Scie Community TV Ltd. (CJON-TV, St. John's) 5-w.

Labrador City/Wabush—CBST-3, Ch. 11, CBC (CBST, Sept-Iles, P.Q.) 214-w.

Lamaline—CBNT-35, Ch. 18, CBC (CBNT, St. John's) 6.4-kw.

Lark Harbour—CBYT-13, Ch. 3, CBC (CBYT, Corner Brook) 10-w.

Lawn—CBNT-36, Ch. 6, CBC (CBNT, St. John's) 40-w.

Lawn—CJLN-TV, Ch. 10, Newfoundland Bcstg. Co. Ltd. (CJON-TV, St. John's) 60-w.

Little Hearts Ease—CBNT-8, Ch. 11, CBC (CBNT, St. John's) 20.8-w.

Lord's Cove—CBNT-34, Ch. 9, CBC (CBNT, St. John's) 45-w.

Lumsden—CBNT-20, Ch. 12, CBC (CBNT, St. John's) 43-w.

Makkovik—CBNMT, Ch. 9, CBC (CBNT, St. John's) 28-w.

Marystown—CBNT-3, Ch. 5, CBC (CBNT, St. John's) 22.5-kw.

Marystown—CJMA-TV, Ch. 11, Newfoundland Bcstg. Co. Ltd. (CJON-TV, St. John's) 400-w.

Millertown—CBNAT-5, Ch. 9, CBC (CBNT, St. John's) 83-w.

Ming's Bight—CBNAT-14, Ch. 10, CBC (CBNT, St. John's) 22-w.

Mount St. Margaret—CBNAT-9, Ch. 9, CBC (CBNT, St. John's) 29-kw.

Musgrave Harbour—CBNAT-11, Ch. 9, CBC (CBNT, St. John's) 946-w.

Musgravetown—CBNT-17, Ch. 9, CBC (CBNT, St. John's) 28-w.

Nain—CBNBT, Ch. 9, CBC (CBNT, St. John's) 44.8-w.

Northwest Brook—CBNT-11, Ch. 4, CBC (CBNT, St. John's) 11.4-w.

Pacquet/Woodstock—CBNAT-17, Ch. 6, CBC (CBNT, St. John's) 5-w.

Pasadena—CJWN-TV-5, Ch. 8, Newfoundland Bcstg. Co. Ltd. (CJON-TV, St. John's) 5-w.

Petty Harbour—CBNT-37, Ch. 13, CBC (CBNT, St. John's) 8.9-w.

Petty Harbour—CJPH-TV, Ch. 11, Petty Harbour Co. Ltd. (CJON-TV, St. John's) 5-w.

Placentia—CBNT-2, Ch. 12, CBC (CBNT, St. John's) 11-kw.

Port au Port—CBFNT-1, Ch. 4, SRC (CBAFT, Moncton, N.B.) 291-w.

Port au Port—CBNFT, Ch. 13, CBC (CBFT, Montreal, P.Q.) 14-kw.

Port Blandford—CBNT-32, Ch. 2, CBC (CBNT, St. John's) 5-w.

Port Hope Simpson—CBNAT-12, Ch. 12, CBC (CBNT, St. John's) 5-w.

Port Rexton—CBNT-1, Ch. 13, CBC (CBNT, St. John's) 17-kw.

Port-aux-Basques—CBYT-4, Ch. 3, CBC (CBYT, Corner Brook) 400-w.

Port-aux-Basques—CJPQ-TV, Ch. 7, Newfoundland Bcstg. Co. Ltd. (CJON-TV, St. John's) 5-w.

Portland Creek—CBYT-8, Ch. 13, CBC (CBYT, Corner Brook) 1000-w.

Postville—CBNPT, Ch. 9, CBC (CBNT, St. John's) 30-w.

Ramea—CBNT-25, Ch. 13, CBC (CBNT, St. John's) 1.2-kw.

Ramea—CJRA-TV, Ch. 10, Newfoundland Bcstg. Co. Ltd. (CJON-TV, St. John's) 5-w.

Random Island—CBNT-19, Ch. 43, CBC (CBNT, St. John's) 51.8-w.

Red Rocks—CJRR-TV, Ch. 11, Newfoundland Bcstg. Co. Ltd. (CJWN-TV, Corner Brook) 400-w.

Riverhead—CBNT-40, Ch. 16, CBC (CBNT, St. John's) 10-w.

Roddickton—CBNAT-22, Ch. 11, CBC (CBNT, St. John's) 850-w.

Rose-Blanche—CBYT-11, Ch. 9, CBC (CBYT, Corner Brook) 100-w.

St. Albans—CBNT-4, Ch. 9, CBC (CBNT, St. John's) 468-w.

St. Albans—CJST-TV, Ch. 13, Newfoundland Bcstg. Co. Ltd. (CJON-TV, St. John's) 72-w.

St. Andrews—CBYT-5, Ch. 6, CBC (CBYT, Corner Brook) 400-w.

St. Anthony—CBNAT-4, Ch. 6, CBC (CBNT, St. John's) 6.5-kw.

St. Bernard's—CBNT-30, Ch. 6, CBC (CBNT, St. John's) 10.7-w.

St. Bernard's/Fortune Bay—NEW, Ch. 9, Donald Parrot (CJON-TV, St. John's) 5-w.

St. John's—CBFNT, Ch. 4, SRC (CBAFT, Moncton, N.B.) 291-w.

St. Jones Within—CBNT-12, Ch. 9, CBC (CBNT, St. John's) 26.5-w.

St. Lawrence—CBNT-28, Ch. 12, CBC (CBNT, St. John's) 45-w.

St. Lawrence—CJXL-TV, Ch. 10, St. Lawrence TV Improvement Assn. (CJON-TV, St. John's) 5-w.

St. Margaret—NEW, Ch. 9, CBC (CBNT, St. John's) 5-w.

St. Marys—CBNT-6, Ch. 10, CBC (CBNT, St. John's) 670-w.

St. Shotts—CHTI-TV, Ch. 13, St. Shotts TV Improvement Assn. (CBNT, St. John's) 8.9-w.

St. Shotts—CJSH-TV, Ch. 10, Newfoundland Bcstg. Co. Ltd. (CJON-TV, St. John's) 5-w.

St. Vincent's—CBNT-26, Ch. 7, CBC (CBNT, St. John's) 4.5-kw.

St. Vincent's—CJSI-TV, Ch. 13, St. Vincent's TV Improvement Assn. (CJON-TV, St. John's) 5-w.

Seal Cove—CBNAT-15, Ch. 7, CBC (CBNT, St. John's) 25-w.

Signal Hill—CJON-TV-4, Ch. 10, Newfoundland Bcstg. Co. Ltd. (CJON-TV, St. John's) 5-w.

South Side Hill—CJON-TV-5, Ch. 2, Newfoundland Bcstg. Co. Ltd. (CJON-TV, St. John's) 5-w.

Springdale—CBNAT-13, Ch. 13, CBC (CBNT, St. John's) 290-w.

Stephenville—CBYT-1, Ch. 8, CBC (CBYT, Corner Brook) 2-kw.

Stephenville—CJSV-TV, Ch. 4, Newfoundland Bcstg. Co. Ltd. (CJON-TV, St. John's) 775-w.

Sunnyside—CBNT-41, Ch. 9, CBC (CBNT, St. John's) 416-w.

Swift Current—CBNT-31, Ch. 5, CBC (CBNT, St. John's) 4.2-w.

Swift Current—CJSC-TV, Ch. 10, Newfoundland Bcstg. Co. Ltd. (CJON-TV, St. John's) 5-w.

Terrenceville—CFTV-TV-1, Ch. 12, Terrenceville TV Improvement Assn. (CBNT, St. John's) 5-w.

Terrenceville—CJNF-TV, Ch. 10, Terrenceville TV Improvement Assn. (CJON-TV, St. John's) 5-w.

Trepassey—CBNT-39, Ch. 4, CBC (CBNT, St. John's) 122-w.

Trepassey—CJTP-TV, Ch. 10, Trepassey TV Assn. Ltd. (CJON-TV, St. John's) 5-w.

Trinity/Wareham—CBNT-16, Ch. 2, CBC (CBNT, St. John's) 27.3-w.

Trout River—CBYT-7, Ch. 13, CBC (CBYT, Corner Brook) 100-w.

Twillingate—CJND-TV, Ch. 8, Newfoundland Bcstg. Co. Ltd. (CJON-TV, St. John's).

Wellington/Hare Bay—CBNT-15, Ch. 24, CBC (CBNT, St. John's) 15.3-w.

Wesleyville—CBNT-9, Ch. 5, CBC (CBNT, St. John's) 204-w.

York Harbour—CBYT-14, Ch. 12, CBC (CBYT, Corner Brook) 1-w.

Northwest Territories Repeater Stations

Arctic Bay—CIBA-TV, Ch. 9, Arctic Bay Communications Society (CBC English network, Ont.) 10-w.

Arctic Bay—NEW, Atta Suvagug Society (CHCH-TV, Hamilton, Ont.).

Arctic Red River—NEW, Ch. 9, Sam Lennie (CBC English network, Ont.) 5-w.

Baker Lake—CBEIT, Ch. 9, CBC (CBNT, St. John's, Nfld.) 10-w.

Baker Lake—CITS-TV, Ch. 4, Baker Lake TV Society (ENL, English & native language programs, Ont.) 1-w.

Cambridge Bay—CBENT, Ch. 9, CBC (CBUT, Vancouver, B.C.) 10-w.

Cambridge Bay—CICB-TV, Ch. 4, CICB Radio Society (ENL, English & native language programs, Ont.) 1-w.

Camsell River/Silver Bear Mine—CFTE-TV-1, Ch. 12, Camsell River Recreation Society (CBC Northern Service, N.W.T.) 5-w.

Cape Dorset—CBEJT, Ch. 9, CBC (CBNT, St. John's, Nfld.) 10-w.

Chesterfield Inlet—CFLT-TV, Ch. 9, Sijaqpaluk Communications Society (CBC English network, Ont.) 10-w.

Clyde River—NEW, Ch. 9, Arkunnirmuit Bcstg. Society (CBC Northern Service, N.W.T.) 5-w.

Clyde River—NEW, Ch. 12, Arkunnirmuit Bcstg. Society (CBC Northern Service, N.W.T.) 5-w.

Coppermine—CBEOT, Ch. 9, CBC (CBUT, Vancouver, B.C.) 10-w.

Coral Harbour—CHCO-TV, Ch. 9, Coral Harbour Radio Society (CBC English network, Ont.) 10-w.

Eskimo Point—CBEHT, Ch. 9, CBC (CBNT, St. John's, Nfld.) 10-w.

Eskimo Point—CFEB-TV, Ch. 4, Arviaqpaluk Bcstg. Assn. (ENL, English & native language programs, Ont.) 1-w.

Fort Franklin—CBETT, Ch. 9, CBC (CBUT, Vancouver, B.C.) 10-w.

Fort Good Hope—CBEST, Ch. 9, CBC (CBUT, Vancouver, B.C.) 10-w.

Fort Liard—CFRD-TV, Ch. 12, Fort Liard Communication Society (CBC English network, Ont.) 10-w.

Fort Liard—NEW, Ch. 2, Fort Liard Communications Society (CITV-TV, Edmonton, Alta.) 5-w.

Fort McPherson—CHAK-TV-1, Ch. 13, CBC (CBUT, Vancouver, B.C.) 10-w.

Fort Norman—NEW, Ch. 12, Fort Norman Community Radio Society (CBC English network, Ont.) 10-w.

Fort Norman—NEW, Ch. 10, Fort Norman Community Radio Society (CHAN-TV, Vancouver, B.C.) 5-w.

Fort Providence—CBEBT-3, Ch. 13, CBC (CBUT, Vancouver, B.C.) 100-w.

Fort Resolution—CBEV-TV, Ch. 9, CBC (CBUT, Vancouver, B.C.) 10-w.

Fort Simpson—CBEGT, Ch. 9, CBC (CBUT, Vancouver, B.C.) 10-w.

Fort Smith—CBEAT, Ch. 8, CBC (CBUT, Vancouver, B.C.) 5-w.

Frobisher Bay—CFFB-TV, Ch. 8, CBC (CBNT, St. John's, Nfld.) 10-w.

Frobisher Bay—CICE-TV, Ch. 4, Nunatsiakmiut (ENL, English & native language programs, Ont.) 10-w.

Frobisher Bay—NEW, Ch. 12, Assn. des Francophones de Frobisher Bay (CBC French network, P.Q.) 13-w.

Gjoa Haven—CBERT, Ch. 9, CBC (CBNT, St. John's, Nfld.) 10-w.

Grise Fiord—NEW, Ch. 7, Qarqarlimiut Bcstg. Society (CBC Northern Service, N.W.T.) 5-w.

Grise Fiord—NEW, Ch. 12, Qarqarlimiut Bcstg. Society (CBC Northern Service, N.W.T.) 5-w.

Hall Beach—CFBH-TV, Ch. 7, Hall Beach Community Radio Society (CITV-TV, Edmonton, Alta.) 10-w.

Hall Beach—CHHB-TV, Ch. 2, Hall Beach Community Radio Society (CBC English network, Ont.) 10-w.

Hay River—CBEBT-1, Ch. 7, CBC (CBUT, Vancouver, B.C.) 10-w.

Holman Island—CFMN-TV, Ch. 2, Oluksaktok Bcstg. Society (CBC English network, Ont.) 10-w.

Igloolik—CBII-TV, Ch. 9, CBC (CBNT, St. John's, Nfld.) 10-w.

Inuvik—CFNU-TV, Ch. 4, Inuvik TV Ltd. 5-kw.

Inuvik—CHAK-TV, Ch. 6, CBC (CBUT, Vancouver, B.C.) 3-kw.

Lac la Martre—NEW, Ch. 9, Ted Nitsiza (CBC Northern Service, N.W.T.) 5-w.

Norman Wells—CBEDT, Ch. 9, CBC (CBUT, Vancouver, B.C.) 10-w.

Pangnirtung—CBEKT, Ch. 9, CBC (CBNT, St. John's, Nfld.) 10-w.

Parsons Lake—CKPL-TV-1, Ch. 9, The Tuktoyaktuk Bcstg. Society (CBUT, Vancouver, B.C.) 5-w.

Pond Inlet—CBELT, Ch. 9, CBC (CBNT, St. John's, Nfld.) 10-w.

Port Radium—CFEB-TV, Ch. 9, Echo Bay Mines Employees Recreation Society (CBC Northern Service, N.W.T.) 5-w.

Rae/Edzo—CFYK-TV-1, Ch. 10, CBC (CBC English network, Ont.) 100-w.

Rankin Inlet—CBECT, Ch. 9, CBC (CBNT, St. John's, Nfld.) 10-w.

Repulse Bay—NEW, Ch. 9, Puiqpaluk Bcstg. Society (CBC Northern Service, N.W.T.) 5-w.

Repulse Bay—NEW, Ch. 12, Puiqpaluk Bcstg. Society (CBC Northern Service, N.W.T.) 5-w.

Resolute Bay—CBEMT, Ch. 9, CBC (CBNT, St. John's, Nfld.) 10-w.

Sachs Harbour—NEW, Ch. 12, Naloonatkutuk Kikiktagni Bcstg. Society (CBC Northern Service, N.W.T.) 5-w.

Sanikiluaq—NEW, Ch. 2, Sanikiluaq Bcstg. Society (CBC English network, Ont.) 10-w.

Sanikiluaq—NEW, Ch. 7, Sanikiluaq Bcstg. Society (CBC English network, Ont.) 10-w.

Snowdrift—CFFT-TV, Ch. 2, Snowdrift Community Radio Society (CBC Northern Service, N.W.T.) 10-w.

Spence Bay—CBEQT, Ch. 9, CBC (CBNT, St. John's, Nfld.) 10-w.

Strathcona Sound—CHST-TV, Ch. 9, G. Farquharson (CBC French network, P.Q.) 5-w.

Strathcona Sound—CISS-TV-1, Ch. 12, G. Farquharson (CBC Northern Service, N.W.T.) 5-w.

Tuktoyaktuk—CBEPT, Ch. 8, CBC (CBUT, Vancouver, B.C.) 10-w.

Tuktoyaktuk—CKPL-TV-2, Ch. 5, The Tuktoyaktuk Bcstg. Society (CBUT, Vancouver, B.C.) 5-w.

Tungsten—NEW, Ch. 10, Flat River Recreation Assn. (CBC English network, Ont.) 10-w.

Wrigley—NEW, Ch. 9, Wrigley Radio Society (CBC Northern Service, N.W.T.) 5-w.

Yellowknife—CFYK-TV, Ch. 8, CBC (CBC English network, Ont.) 1000-w.

Nova Scotia

CBHT

Halifax

(Ch. 3)

English Outlet

Network Service: CBC.

Licensee: Canadian Bcstg. Corp., 1500 Bronson Ave., Ottawa, Ont.

Studio: 1840 Bell Rd., Halifax, N.S.

Mailing Address: Box 3000, Halifax, N.S. B3J 3E9.

Telephone: 904-420-8311. **Fax:** 904-420-4298.

Technical Facilities: Channel No. 3 (60-66 MHz). Authorized power: 56-kw max. visual, 11.2-kw max. aural. Antenna: 866-ft. above av. terrain, 650-ft. above ground, 1100-ft. above sea level, lat. 44° 39' 03", long. 63° 39' 28".

Transmitter: Geizer's Hill, NW of city.

News Services: Broadcast News, Canadian Press, UPI.

Ownership: Canadian Bcstg. Corp.

Began Operation: December 20, 1954.

Represented (sales): CBC National Selective Sales (Canada); Canadian Standard Broadcast Sales Inc. (U.S.).

Personnel:
Bill Donovan, Regional Director for the Maritime Provinces.
Saleem Ahmed, Director of Television.
Fred Mattocks, Production Manager.
Jessie Clarey, Regional Manager, Communications.
Theresa Mancini, Regional Sales Manager.
Rich Knowles, Regional Engineer.
Rosaleigh Wood, Manager, Operations Center.

Rates: On request.

CIHF-TV

Halifax

(Ch. 20)

Network Service: None, independent.

Licensee: New Brunswick Bcstg. Ltd., 335 Union St., Box 2000, Saint John, N.B. E2L 3T4.

Studio: 14 Akerley Blvd., Dartmouth, N.S. B3B 1J3.

Mailing Address: Burnside Industrial Park, 14 Akerley Blvd., Dartmouth, N.S. B3B 1J3.

Telephones: 902-494-5200; 506-632-2222. **Fax:** 902-468-2154.

Technical Facilities: Channel No. 20 (506-512 MHz). Authorized power: 25.1-kw visual, 3.7-kw aural. Antenna: 691-ft. above av. terrain, 895-ft. above sea level, lat. 44° 39' 03", long. 63° 39'

Transmitter: Geizer Hill.

Ownership: New Brunswick Bcstg. Co. Ltd.

Began Operation: September 5, 1988.

Represented (sales): CanVideo Television Sales Ltd. (Toronto, Montreal); Bryd-son Spot Sales Inc. (eastern U.S.).

Personnel:
Larry Nichols, President & General Manager.
Donald Verge, Station Manager.
Barry Saunders, Sales Manager.
Steve Wilson, Technical Manager.
Ken Hauschildt, Chief Engineer.
Chuck Stewart, Executive Producer.
Bruce Graham, News Director.
Jocelyne Morel, Promotion Director.

Rates: On request.

CJCH-TV

Halifax

(Ch. 5)

Network Service: CTV.

Licensee: CHUM Ltd., Atlantic Television System Div., 1331 Yonge St., Toronto, Ont. M4T 1Y1.

Studio: 2885 Robie St., Halifax, N.S. B3J 4P5.

Telephone: 902-453-4000. **Fax:** 902-454-3302.

Technical Facilities: Channel No. 5 (76-82 MHz). Authorized power: 100-kw visual, 20-kw aural. Antenna: Directional, 822-ft. above av. terrain, 575-ft. above ground, 1025-ft. above sea level, lat. 44° 39' 03", long. 63° 39' 28".

Transmitter: Geizer's Hill, Halifax County.

Multichannel TV Sound: Stereo only.

AM Affiliate: CJCH, 25-kw, 920 kHz.

FM Affiliates: CIOO, 100-kw, 100.1 MHz.; CJYQ, 25-kw, 93.9 MHz; CKIX, 100-w, 99.1 MHz.

News Services: ABC, Broadcast News, CBS, CTV, ISN, NBC.

Ownership: CHUM Ltd.

Began Operation: January 1, 1961.

Represented (sales): Alexander, Pearson & Dawson Inc. (Canada).

Personnel:
Fred G. Sherratt, President.
J. S. Irvine, Vice President & General Manager.
Ken Boyce, Vice President, Sales.
Colin A. M. Burns, General Sales Manager.
W. A. Robert, Director of Engineering.
Harris Sullivan, News Director.
Dick Prat, Program Director.
Anne-Marie Nuyten, Promotion Director.
Gary Rappaport, Creative Director.
John Jay, Operations Manager.

Rates: On request.

CBIT

Sydney

(Ch. 5)

English Outlet

Network Service: CBC.

Licensee: Canadian Bcstg. Corp., 1500 Bronson Ave., Ottawa, Ont.

Studio: 285 Alexandra St., Sydney, N.S. B1P 6H7.

Telephone: 902-539-5050. **Fax:** 902-562-7547.

Technical Facilities: Channel No. 5 (76-82 MHz). Authorized power: 54-kw visual, 10.8-kw aural. Antenna: 468-ft. above av. terrain, 342-ft. above ground, 642-ft. above sea level, lat. 46° 05' 40", long. 60° 08' 55".

Transmitter: 3.5-mi. NE of Sydney, N.S.

AM Affiliate: CBI, 10-kw, 1140 kHz.

FM Affiliate: CBI-FM, 100-kw, 105 MHz.

Ownership: Canadian Bcstg. Corp.

Began Operation: September 26, 1972.

Represented (sales): CBC National Selective Television Sales (Canada); Canadian Standard Broadcast Sales Inc. (U.S.).

Personnel:
Gordon Tizzard, Location Manager.
Brian Slemming, Executive Producer.
Terry Ferrier, Local Sales Manager.
John Chesal, News Director.

Rates: On request.

CJCB-TV

Sydney

(Ch. 4)

Network Service: CTV.

Licensee: ATV (Cape Breton) Div. of CHUM Ltd.

Studio: 1283 George St., Box 469, Sydney, N.S. B1P 6H5.

Telephone: 902-562-5511. **Fax:** 902-564-0495.

Technical Facilities: Channel No. 4 (66-72 MHz). Authorized power: 180-kw visual, 108-kw aural. Antenna: 399-ft. above av. terrain, 300-ft. above ground, 525-ft. above sea level, lat. 46° 07' 19", long. 60° 10' 26".

Transmitter: 1283 George St., Sydney, N.S.

Ownership: CHUM Ltd.

Began Operation: September 30, 1954.

Represented (sales): Myers Inc. (U.S.); Alexander, Pearson & Dawson Inc. (Canada).

Personnel:
F. G. Sherratt, President.
Kenneth M. Boyce, General Manager.
W. A. (Bill) Holmes, Station Manager.
David MacLeod, Local Sales Manager.
Edgar J. Bennett, Chief Engineer.
R. MacDonald, News Director.
W. E. MacTavish, Program Director.
G. Bacich, Promotion Director.
E. K. Williams, Traffic & Accounting.
Anne MaCrae, Continuity.

Rates: On request.

Nova Scotia Repeater Stations

Antigonish—CJCB-TV-2, Ch. 9, ATV Cape Breton (CJCB-TV, Sydney) 140-kw.

Aspen—CBHT-14, Ch. 5, CBC (CBHT, Halifax) 5-w.

Bay St. Lawrence—CBIT-17, Ch. 13, CBC (CBHT, Halifax) 10-w.

Bay St. Lawrence—CJCB-TV-5, Ch. 7, ATV Cape Breton (CJCB-TV, Sydney) 1-w.

Blue Mountain—CBHT-18, Ch. 5, CBC (CBHT, Halifax) 5-w.

Bridgetown—CJCH-TV-4, Ch. 13, ATV System (CJCH-TV, Halifax) 58-w.

Bridgewater—CIHF-TV-6, Ch. 9, New Brunswick Bcstg. Co. Ltd. (CIHF-TV, Halifax) 6.67-w.

Caledonia—CBHT-9, Ch. 2, CBC (CBHT, Halifax) 200-kw.

Canning—CJCH-TV-1, Ch. 10, ATV System (CJCH-TV, Halifax) 18-kw.

Cheticamp—CBHFT-4, Ch. 10, CBC (CBAFT, Moncton, N.B.) 7.9-kw.

Cheticamp—CBIT-2, Ch. 2, CBC (CBHT, Halifax) 2.47-kw.

Country Harbour Mine—CBHT-15, Ch. 6, CBC (CBHT, Halifax) 5-w.

Digby—CBHFT-6, Ch. 58, CBC (CBAFT, Moncton, N.B.) 3.14-kw.

Digby—CBHT-7, Ch. 52, CBC (CBHT, Halifax) 1-kw.

Dingwall—CBIT-16, Ch. 12, CBC (CBHT, Halifax) 25-w.

Dingwall—CJCB-TV-3, Ch. 9, ATV Cape Breton (CJCB-TV, Sydney) 5-w.

Garden of Eden—CBHT-19, Ch. 17, CBC (CBHT, Halifax) 5-w.

Goshen—CBHT-13, Ch. 2, CBC (CBHT, Halifax) 5-w.

Halifax—CBHFT, Ch. 13, CBC (CBAFT, Moncton, N.B.) 3.86-kw.

Ingonish—CBIT-15, Ch. 2, CBC (CBHT, Halifax) 5-w.

Inverness—CBIT-19, Ch. 8, CBC (CBHT, Halifax) 250-w.

Inverness—CJCB-TV-1, Ch. 6, ATV Cape Breton (CJCB-TV, Sydney) 9.4-kw.

Liverpool—CBHT-1, Ch. 12, CBC (CBHT, Halifax) 250-w.

Lochaber—CBHT-12, Ch. 33, CBC (CBHT, Halifax) 100-w.

Mabou—CBIT-4, Ch. 10, CBC (CBHT, Halifax) 28-w.

Margaree—CBIT-5, Ch. 11, CBC (CBIT, Sydney) 5-w.

Marinette—CJCH-TV-8, Ch. 28, ATV System (CJCH-TV, Halifax) 5-w.

Middle River—CBIT-20, Ch. 11, CBC (CBIT, Sydney) 51-w.

Middleton—CBHFT-5, Ch. 46, CBC (CBAFT, Moncton, N.B.) 120-kw.

Middleton—CBHT-6, Ch. 8, CBC (CBHT, Halifax) 5-kw.

Mulgrave—CBHFT-2, Ch. 7, CBC (CBAFT, Moncton, N.B.) 106-kw.

Mulgrave—CBHT-11, Ch. 12, CBC (CBHT, Halifax) 15-kw.

New Glasgow—CBHFT-7, Ch. 15, CBC (CBAFT, Moncton, N.B.) 6.4-kw.

New Glasgow—CBHT-5, Ch. 4, CBC (CBHT, Halifax) 400-w.

New Glasgow—CJCB-TV-4, Ch. 2, ATV Cape Breton (CJCB-TV, Sydney) 5-w.

Northeast Margaree—CBIT-6, Ch. 13, CBC (CBHT, Halifax) 10-w.

Pleasant Bay—CBIT-3, Ch. 8, CBC (CBIT, Sydney) 55-w.

Port Hawkesbury—CJCB-TV-6, Ch. 3, ATV Cape Breton (CJCB-TV, Sydney) 5.6-kw.

Sheet Harbour—CBHT-4, Ch. 11, CBC (CBHT, Halifax) 2-kw.

Sheet Harbour—CJCH-TV-5, Ch. 2, ATV System (CJCH-TV, Halifax) 5-w.

Shelburne—CBHT-2, Ch. 7, CBC (CBHT, Halifax) 3-kw.

Sherbrooke—CBHT-16, Ch. 4, CBC (CBHT, Halifax) 5-w.

Sunnybrae—CBHT-17, Ch. 6, CBC (CBHT, Halifax) 5-w.

Sydney—CBHFT-3, Ch. 13, CBC (CBAFT, Moncton, N.B.) 4.5-kw.

Truro—CBHT-8, Ch. 55, CBC (CBHT, Halifax) 1-kw.

Truro—CIHF-TV-4, Ch. 18, New Brunswick Bcstg. Ltd. (CIHF-TV, Halifax) 6-kw.

Truro—CJCH-TV-2, Ch. 12, ATV System (CJCH-TV, Halifax) 10-w.

Valley—CJCH-TV-3, Ch. 12, ATV System (CJCH-TV, Halifax) 10-w.

West Caledonia—CJCH-TV-6, Ch. 6, ATV System (CJCH-TV, Halifax) 100-kw.

Weymouth—CBHFT-8, Ch. 34, CBC (CBAFT, Moncton, N.B.) 100-w.

Weymouth—CBHT-10, Ch. 24, CBC (CBHT, Halifax) 100-w.

Whycocomagh—CBIT-18, Ch. 10, CBC (CBIT, Sydney) 10-w.

Wolfville—CIHF-TV-5, Ch. 20, New Brunswick Bcstg. Co. Ltd. (CIHF-TV, Halifax) 134-kw.

Yarmouth—CBHFT-1, Ch. 3, CBC (CBAFT, Moncton, N.B.) 19-kw.

Yarmouth—CBHT-3, Ch. 11, CBC (CBHT, Halifax) 2-kw.

Yarmouth—CJCH-TV-7, Ch. 40, ATV System (CJCH-TV, Halifax) 36-kw.

Ontario

CKVR-TV

Barrie

(Ch. 3)

Network Service: CBC.

Licensee: CKVR Channel 3, Div. of CHUM Ltd., 33 Beacon Rd., Box 519, Barrie, Ont. L4M 4T9.

Studio: 33 Beacon Rd., Barrie, Ont. L4M 4T9.

Telephones: 705-734-3300; 800-461-5820. **Fax:** 705-733-0302.

Technical Facilities: Channel No. 3 (60-66 MHz). Authorized power: 100-kw visual, 10-kw aural. Antenna: 1118-ft. above av. terrain, 1000-ft. above ground, 1948-ft. above sea level, lat. 44° 21' 05", long. 79° 41' 55".

Transmitter: 33 Beacon Rd., Barrie, Ont.

Satellite Earth Station: Andrew, 4.5-meter; Scientific-Atlanta receivers.

News Services: Broadcast News, Canadian Press.

Ownership: CHUM Ltd.

Began Operation: September 28, 1955.

Represented (sales): Alexander, Pearson & Dawson Inc.

Personnel:
Doug Garraway, Vice President & General Manager.
John Wood, Vice President, Sales.
John McCullogh, General Sales Manager.
Rod Reid, Director of Engineering.
Tony Panacci, News Director.

Peggy Hebden, Program Director.
Paul Miller, Promotion Director.
Sandra Trott, Traffic Director.

Highest 30 Sec. Rate: $600.

CHCH-TV

Hamilton

(Ch. 11)

Network Service: None, independent.

Licensee: Western International Communications, 163 Jackson St. W., Box 2230, Station A, Hamilton, Ont. L8N 3A6.

Studio: 163 Jackson St. W, Hamilton, Ont. L8N 3A6.

Sales Office: 1000 Yonge St., Toronto, Ont.

Telephone: 416-522-1101; 416-963-7800. **Fax:** 416-523-8011.

Technical Facilities: Channel No. 11 (198-204 MHz). Authorized power: 325-kw visual, 23-kw aural. Antenna: 1173-ft. above av. terrain, 1093-ft. above ground, 1718-ft. above sea level, lat. 43° 12' 27", long. 79° 46' 28".

Transmitter: 1-mi. SW of Stoney Creek, atop Escarpment.

Multichannel TV Sound: Stereo only.

News Services: AP, Broadcast News, Visnews.

Ownership: Selkirk Communications Ltd.

Began Operation: June 7, 1954. Sold to MacLean Hunter by Selkirk Communications 1990. Sold to present owner 1991 (**Television Digest,** Vol. 31:16).

Represented (sales): All-Canada Radio & Television Ltd.

Personnel:
Ted Chapman, President & Chief Executive Officer.
Reg McGuire, Vice President & General Manager.
Adam Panchyshyn, Vice President, Sales & Marketing.
Jim Mercer, Vice President, Engineering.
John Best, Vice President, News & Public Affairs.
Neil MacLean, Vice President, Finance.
Larry Schnurr, Vice President, Production.
Doug Elphick, Local Sales Manager.
Rob Brignell, Promotion Director.

Rates: On request.

CJBN-TV

Kenora

(Ch. 13)

Network Service: CTV.

Licensee: Norcom Telecommunications Ltd., Box 66, Keewatin, Ont. P0X 1C0.

Telephone: 807-547-2852. **Fax:** 807-547-2236.

Technical Facilities: Channel No. 13 (210-216 MHz). Authorized power: 177-kw visual, 33-kw aural.

Began Operation: January 1, 1983.

Represented (sales): Metrospot Television Ltd. (Toronto, Montreal); All-Canada Radio & Television Ltd. (Western Canada & U.S.).

Personnel:
Nancy McGee, President.
Darryl Michaluk, General Sales Manager & Station Manager.
Danielle McCulloch, Local Sales Manager.
Nick Chevrefils, News Director & Business Manager.
Warren Ritchie, Chief Engineer.

Highest 30 Sec. Rate: $155.

Rates: On request.

CKWS-TV

Kingston

(Ch. 11)

Network Service: CBC.

Licensee: Power Bcstg. Inc., 170 Queen St., Kingston, Ont. K7K 1B2.

Studio: 170 Queen St., Kingston, Ont. K7K 1B2.

Telephone: 613-544-2340. **Fax:** 613-544-5508.

Technical Facilities: Channel No. 11 (198-204 MHz). Authorized power: 154-kw visual, 15.4-kw aural. Antenna: 851-ft. above av. terrain, 826-ft. above ground, 1110-ft. above sea level, lat. 44° 10' 02", long. 76° 25' 40".

Transmitter: Wolfe Island, 3-mi. off Kingston Mainland.

Multichannel TV Sound: Stereo only.

AM Affiliate: CFFX, 10-kw, 960 kHz.

FM Affiliate: CFMK, 2.7-kw, 96.3 MHz (No. 242), 500-ft.

News Services: Broadcast News, CBC.

Ownership: Power Corp.

Began Operation: December 9, 1954.

Represented (sales): Glen-Warren Broadcast Sales; All-Canada Radio & Television Ltd. (U.S.).

Personnel:
John F. Tucker, Executive Vice President & General Sales Manager.
Larry Cameron, Vice President, Engineering.
Warren Arsenault, Vice President, Programming.
John McFadyen, Vice President, Information Programming.
Mark Potter, Sports Director.

Rates: On request.

CKCO-TV

Kitchener

(Ch. 13)

Network Service: CTV.

Licensee: CAP Communications (a div. of Electrohome Ltd.), 864 King St. W, Kitchener, Ont. N2G 4E9.

Studio: 864 King St. W, Kitchener, Ont. N2G 4E9.

Telephones: 519-578-1313; 416-456-2930. **Fax:** 519-578-8375.

Technical Facilities: Channel No. 13 (210-216 MHz). Authorized power: 325-kw visual, 32.5-kw aural. Antenna: 1015-ft. above av. terrain, 715-ft. above ground, 2140-ft. above sea level, lat. 43° 24' 15", long. 80° 38' 05".

Transmitter: Baden Hill, Ont.

Multichannel TV Sound: Stereo only.

AM Affiliate: CKKW, 10-kw, 1090 kHz.

FM Affiliate: CFCA-FM, 100-kw, 105.3 MHz (No. 287).

News Services: ABC, CTV, NBC, CBC, WTN, DNS, Canadian Press.

Ownership: Electrohome Ltd.

Began Operation: March 1, 1954.

Represented (sales): Paul Mulvihill Limited (Toronto, Montreal, Winnipeg & Vancouver); Young Canadian Ltd. (New York).

Personnel:
W. D. McGregor, President.
Don Willcox, General Manager.
Peter Jackman, Station & General Sales Manager.
Dennis Connolly, Retail Sales Director.
John B. German, National Sales Director.
Reg Sellner, Manager, Promotion & Public Relations.
Ron Johnston, News Director.
Alan Brooks, Program Manager.
Joe Brenner, Engineering Manager.
Joe McIntyre, Engineering Manager.

Highest 30 Sec. Rate: $1365.

CFPL-TV

London

(Ch. 10)

Network Service: None, independent.

Licensee: CFPL Bcstg. Ltd., One Communications Rd., Box 2880, Terminal A, London, Ont. N6A 4H9.

Studio: One Communications Rd., London, Ont., N6A 4H9.

Telephone: 519-686-8810. **Fax:** 519-668-3288.

Technical Facilities: Channel No. 10 (192-198 MHz). Authorized power: 325-kw visual, 43.2-kw aural. Antenna: 1000-ft. above av. terrain, 981-ft. above ground, 1868-ft. above sea level, lat. 42° 57' 15", long. 81° 15' 58".

Transmitter: One Communications Rd.

AM Affiliate: CFPL, 10-kw (5-kw night), 980 kHz.

FM Affiliate: CFPL-FM, 200-kw, 95.9 MHz (No. 240), 870-ft.

News Services: Broadcast News, Canadian Press, CBS, Canada News Wire, ISN, CNN.

Ownership: CFPL Bcstg. Ltd., Martha G. Blackburn, Chmn.

Began Operation: November 28, 1953.

Represented (sales): All-Canada Radio & Television Ltd.

Represented (engineering): D. E. M. Allen (Winnipeg).

Personnel:
Robert V. Elsden, President.
E. W. Eadinger, Vice President & General Manager.
Colleen Jones, General Sales Manager.
Chris Cleaver, Local Sales Manager.
Lorne Freed, Director of Program Operations.
Donald T. Wilson, Director of Engineering.
George Clark, Director of News & Information.
Don Mumford, Promotion Director.
Tony Rea, Business Manager.
Heather Lunick, Traffic Supervisor.
Ian McRae, Design Services Supervisor.

Highest 30 Sec. Rate: $975.

Combination Rate: CFPL-TV London & CKNX-TV, Wingham.

CHNB-TV

North Bay

(Ch. 4)

Network Service: CBC.

Licensee: Mid-Canada Communications Corp., 699 Frood Rd., Sudbury, Ont. P3C 5A3.

Studio: 100 Hartley St., Toronto, Ont., M4Y 2L1.

Telephones: 705-472-2221; 705-476-3111. **Fax:** 705-495-0922.

Technical Facilities: Channel No. 4 (66-72 MHz). Authorized power: 100-kw visual, 10-kw aural. Antenna: 730-ft. above av. terrain, 500-ft. above ground, 1715-ft. above sea level, lat. 46° 03' 46", long. 79° 26' 05".

Transmitter: Powassan, Ontario.

Ownership: Mid-Canada Communications Corp.

Began Operation: October 11, 1971.

Represented (sales): Glen-Warren Broadcast Sales.

Personnel:
George Lund, President & Chief Executive Officer.
Scott Lund, Regional General Manager.
Brett Lund, Local Sales Manager.
Mike Fawcett, Director of Corporate Engineering.
Mary Lund, General Sales Manager.
Jeff Turl, Director, Operations & Station Manager.
Chuck Haskins, Chief Engineer.
James Tuckett, News Director.
Laird White, Manager, Advertising & Promotion.
Dean Bergeron, Controller.
Karen Thomson, Marketing Director.

Rates: On request.

CKNY-TV

North Bay

(Ch. 10)

Network Service: CTV.

Licensee: Mid-Canada Communications Corp., 699 Frood Rd., Sudbury, Ont. P3C 5A3.

Studio: 245 Oak St., North Bay, Ont. P1B 8P8.

Telephone: 705-476-3111. **Fax:** 705-495-0922.

Technical Facilities: Channel No. 10 (192-198 MHz). Authorized power: 70.5-kw visual, 7.1-kw aural. Antenna: Directional, 607-ft. above av. terrain, 358-ft. above ground, 1565-ft. above sea level, lat. 46° 03' 46", long. 79° 26' 05".

Transmitter: Hwy. 11, 5-mi. S at Powassan, Ontario.

News Services: Broadcast News, Canada News Wire, Canadian Press, CTV.

Ownership: Mid-Canada Communications Corp.

Began Operation: December 19, 1955.

Represented (sales): Glen-Warren Broadcast Sales.

Personnel:
Scott Lund, Regional General Manager.
Jeff Turl, Station & Operations Manager.
Mary Lund, General Sales Manager.
Brett Lund, Local Sales Manager.
James Tuckett, News Director.
Bill Calender, Program Director.
Laird White, Manager, Advertising & Promotion.
Dean Bergeron, Controller.
Karen Thomson, Marketing Director.

Rates: On request.

CBOFT

Ottawa-Hull, P.Q.

(Ch. 9)

French Outlet

Network Service: SRC.

Licensee: Societe Radio-Canada, 1500 Bronson Ave., Ottawa, Ont.

Studio: 250 Lanark Ave., Ottawa.

Telephone: 613-724-1200.

Technical Facilities: Channel No. 9 (186-192 MHz). Authorized power: 128-kw visual, 12.8-kw aural. Antenna: 1394-ft. above av. terrain, 702-ft. above ground, 1852-ft. above sea level, lat. 45° 30' 11", long. 75° 51' 02".

Transmitter: Camp Fortune, P.Q.

AM Affiliate: CBOF, 50-kw, 1250 kHz (CBC).

FM Affiliate: CBOF-FM, 84-kw, 102.5 MHz (CBC).

Ownership: Canadian Bcstg. Corp.

Began Operation: June 24, 1955.

Represented (sales): CBC National Selective Television Sales (Canada); Canadian Standard Broadcast Sales Inc. (U.S.).

Personnel:
Pierre Racicot, Regional Director, Ontario Area.
Gilles Perron, Area Sales Manager.
Robert Hotte, Television Plant Manager.
Paul Munson, Regional Engineer.
Pierre Fournier, Program Manager.
Sylvain LaFrance, Program Director, CBOF-FM.
Charlotte O'Dea, Director of Communications.
Maryse Lalrot, Supervisor, French Publicity.
Elise Brunet, Executive Producer, News.
Bob Rioux, Executive Producer, Morning Show.

Rates: On request.

CBOT

Ottawa

(Ch. 4)

English Outlet

Network Service: CBC.

Licensee: Canadian Bcstg. Corp., 1500 Bronson Ave., Ottawa, Ont.

Studio: 250 Lanark Ave., Ottawa, Ont. K1Y 1E4.

Mailing Address: Box 3220, Station C, Ottawa, Ont., K1Y 1E4.

Telephone: 613-724-1200.

Technical Facilities: Channel No. 4 (66-72 MHz). Authorized power: 100-kw visual, 10-kw aural. Antenna: 1310-ft. above av. terrain, 618-ft. above ground, 1768-ft. above sea level, lat. 45° 30' 11", long. 75° 51' 02".

Transmitter: Camp Fortune, P.Q.

Satellite Earth Stations: Andrew, 4.5-meter C-band; Andrew, 4.5-meter Ku & C-band; Scientific-Atlanta, Omni receivers.

AM Affiliate: CBO, 50-kw, 920 kHz (CBC).

FM Affiliate: CBO-FM, 84-kw, 103.3 MHz.

Ownership: Canadian Bcstg. Corp.

Began Operation: June 2, 1953.

Represented (sales): CBC National Selective Television Sales (Canada); Canadian Standard Broadcast Sales Inc. (U.S.).

Personnel:
Pierre Racicot, Regional Director, National Capital Region.
Charlotte O'Dea, Regional Manager of Communications, National Capital Region.
Robert Hotte, Plant Manager, Television.
Norm Bolen, Director of Programming, CBOT.
Marie Martineau, Area Sales Manager.
Paul Munson, Regional Engineer.
Gilles Dussault, Controller.
Peter McNelly, Executive Producer, "Newsday".

Rates: On request.

CJOH-TV

Ottawa

(Ch. 13)

Network Service: CTV.

Licensee: Nation's Capital Television Inc.

Studio: 1500 Merivale Rd., Nepean, Ont. K2E 6Z5.

Mailing Address: Box 5813, Merivale Depot, Ottawa, Ont. K2C 3G6.

Telephone: 613-224-1313. **Fax:** 613-224-7998.

Technical Facilities: Channel No. 13 (210-216 MHz). Authorized power: 178-kw visual, 35.6-kw aural. Antenna: Directional, 1150-ft. above av. terrain, lat. 45° 30' 01", long. 75° 51' 02".

Transmitter: Camp Fortune, P.Q.

News Services: ABC, AP, Canadian Press, CTV.

Ownership: Baton Broadcasting Inc. A. L. Beattie, Chmn.; D. G. Bassett, Pres. & Chief Exec. Officer; E. J. Delaney, Exec, V.P.; J. J. Garwood, Exec. V.P. & Chief Operating Officer.

Began Operation: March 12, 1961. Sold to present owner by Bushnell Communications, 1988.

Represented (sales): Young Canadian Ltd. (U.S.); Glen-Warren Broadcast Sales (Canada).

Personnel:
Douglas Bassett, Chairman.
Bryn Matthews, President & General Manager.
Allan D. MacKay, Vice President & Station Manager.
Vince Pons, Vice President & General Sales Manager.
W. J. Beveridge, Vice President, Programming.
S. Cameron, Vice President, Engineering.
A. R. Dedman, Vice President, Finance.

Ray Sapiano, Promotion & Marketing Director.
Gerald Nixon, Director of Operations.
T. Hayes, Operations Manager.

Rates: On request.

CHRO-TV

Ottawa-Pembroke

(Ch. 5)

Network Service: CTV.

Licensee: Mid-Canada Communications Corp., 699 Frood Rd., Sudbury, Ont. P3C 5A3.

Studios: Forest Lea Rd., Pembroke; 200 Isabella St., Sudbury, Ont.

Telephone: 613-735-1036. **Fax:** 613-735-0022.

Technical Facilities: Channel No. 5 (76-82 MHz). Authorized power: 100-kw visual, 10-kw aural. Antenna: 496-ft. above av. terrain, 580-ft. above ground, 1042-ft. above sea level, lat. 45° 50' 02", long. 77° 09' 50".

News Service: Broadcast News.

Ownership: Mid-Canada Communications Corp.

Began Operation: October 1, 1977.

Represented (sales): Glen-Warren Broadcast Sales; Young Canadian Ltd. (U.S.).

Personnel:
George Lund, President & Chief Executive Officer.
Scott Lund, Regional General Manager.
Mike Fawcett, General Manager & Director of Engineering.
Mary Lund, General Sales Manager.
W. P. (Bill) Callender, Director of Programming.
Mike St. Amand, Chief Engineer.
Larry Gavin, Operations Manager.
Mike Keller, Station Manager.
Bill Stevens, Local Sales Manager.
George MacMillan, Sales Manager, Ottawa.
Darf Nyznik, News Director.
Dean Bergeron, Controller.

Rates: On request.

CHEX-TV

Peterborough

(Ch. 12)

Network Service: CBC.

Licensee: Power Bcstg. Inc., 1925 Television Rd., Box 4150, Peterborough, Ont. K9J 6Z9.

Branch Office: PHI Bldg., Oshawa, Ont., L1H 1A4.

Telephones: 705-742-0451 (Peterborough); 416-434-2421 (Oshawa). **Fax:** 705-742-7274.

Technical Facilities: Channel No. 12 (204-210 MHz). Authorized power: 163-kw visual, 16.3-kw aural. Antenna: 771-ft. above av. terrain, 772-ft. above ground, 1590-ft. above sea level, lat. 44° 19' 45", long. 78° 18' 03".

Transmitter: 1-mi. NE of Peterborough in Duoro Twp.

Multichannel TV Sound: Stereo only.

Satellite Earth Stations: 2 C-band; 1 Ku-band.

AM Affiliate: CHEX, 10-kw (5-kw night), 980 kHz.

FM Affiliate: CFMP, 31.4-kw, 101.5 MHz (No. 268), 500-ft.

News Services: Broadcast News, CBC.

Ownership: Power Corp.

Began Operation: March 28, 1955.

Represented (sales): Glen-Warren Broadcast Sales; All-Canada Radio & Television Ltd. (U.S.).

Represented (legal): Donald White.

Personnel:
Jack Ruttle, President & General Manager.
Bruce Anderson, Executive Vice President, Station & Program Manager.
Peter Belleghem, Vice President, Sales.
Wally Macht, Vice President, Information Programming.
Ben Wilke, Chief Engineer.
Anita Cosburn, Traffic Director.
Judy Carswell, Promotion Director.
Ted Eason, Business Manager.

Highest 30 Sec. Rate: $360.

CHBX-TV

Sault Ste. Marie

(Ch. 2)

Network Service: CTV.

Licensee: Huron Bcstg. Ltd.

Studio: 119 East St., Sault Ste. Marie, Ont. P6A 5M2.

Telephone: 705-759-8232. **Fax:** 705-759-7783.

Technical Facilities: Channel No. 2 (54-60 MHz). Authorized power: 100-kw visual, 10-kw aural. Antenna: 600-ft. above av. terrain, lat. 46° 35' 40", long. 84° 21' 00".

Ownership: Huron Broadcasting Ltd.

Began Operation: 1978.

Represented (sales): All-Canada Radio & Television Ltd.

Personnel: See CJIC-TV, Sault Ste. Marie.

Highest 30 Sec. Rate: $275.

CJIC-TV

Sault Ste. Marie

(Ch. 5)

Network Service: CBC.

Licensee: Huron Bcstg. Ltd., 119 East St., Box 370, Sault Ste. Marie, Ont. P6A 5M2.

Studio: 119 East St., Sault Ste. Marie, Ont. P6A 5M2.

Telephone: 705-759-8232. **Fax:** 705-759-7783.

Technical Facilities: Channel No. 5 (76-82 MHz). Authorized power: 37.9-kw visual, 7.6-kw aural. Antenna: Directional, 600-ft. above av. terrain, 500-ft. above ground, 835-ft. above sea level, lat. 46° 35' 40", long. 84° 21' 00".

News Services: Broadcast News, Canadian Press.

Ownership: Huron Broadcasting Ltd.

Began Operation: November 28, 1954.

Represented (sales): All-Canada Radio & Television Ltd.

Personnel:
W. A. Elgie, President & General Manager.
Michael Elgie, General Sales Manager & Marketing Director.
Fern Valois, Engineering.
Karl Sepkowski, News Editor.
Helen Millen, Program Director.

Highest 30 Sec. Rate: $125.

CICI-TV

Sudbury

(Ch. 5)

Network Service: CTV.

Licensee: Mid-Canada Communications Corp., 699 Frood Rd., Sudbury, Ont. P3C 5A3.

Studio: 699 Frood Rd., Sudbury, Ont. P3C 5A3.

Telephone: 705-674-8301. **Fax:** 705-671-2444.

Technical Facilities: Channel No. 5 (76-82 MHz). Authorized power: 100-kw visual, 10-kw aural. Antenna: 1057-ft. above av. terrain, 2044-ft. above sea level, lat. 46° 30' 02", long. 81° 01' 16".

Transmitter: McKim St.

News Services: Broadcast News, Canadian Press, CTV.

Ownership: Mid-Canada Communications Corp.

Began Operation: October 20, 1953.

Represented (sales): Glen-Warren Broadcast Sales; Young Canadian Ltd. (eastern U.S.).

Personnel:
George Lund, President & Chief Executive Officer.
Mike Fawcett, General Manager & Director of Corporate Engineering.
Scott Lund, Regional General Manager.
Mary Lund, General Sales Manager.
Detlef Krumbacher, Director of Technical Services.
Don Chapman, News Director.
Bill Calender, Program Director.
Laird White, Manager, Advertising & Promotion.
Dean Bergeron, Controller.
Karen Thomson, Marketing Director.

Rates: On request.

CKNC-TV

Sudbury

(Ch. 9)

Network Service: CBC.

Licensee: Mid-Canada Communications Corp., 699 Frood Rd., Sudbury, Ont. P3C 5A3.

Studio: 699 Frood Rd., Sudbury, Ont. P3C 5A3.

Telephone: 705-674-8301. **Fax:** 705-671-2444.

Technical Facilities: Channel No. 9 (186-192 MHz). Authorized power: 293-kw visual, 29.3-kw aural. Antenna: 627-ft. above av. terrain, 550-ft. above ground, 1600-ft. above sea level, lat. 46° 30' 44", long. 81° 00' 19".

Transmitter: 699 Frood Rd.

News Services: Broadcast News, CBC.

Ownership: Mid-Canada Communications Corp.

Began Operation: October 4, 1971.

Represented (sales): Glen-Warren Broadcast Sales; Young Canadian Ltd. (eastern U.S.).

Personnel:
George Lund, President & Chief Executive Officer.
Mike Fawcett, General Manager & Director of Corporate Engineering.
Mary Lund, General Sales Manager.
Garry Janz, Operations Director.
Al Orme, Local Program Director.
Don Chapman, News Director.
Detlef Krumbacher, Director of Technical Services.
Laird White, Manager, Advertising & Promotion.
Karen Thomson, Marketing Director.
Dean Bergeron, Controller.

Rates: On request.

CHFD-TV

Thunder Bay

(Ch. 4)

Network Service: CTV.

Licensee: Thunder Bay Electronics Ltd., 87 N. Hill St., Thunder Bay, Ont. P7A 5V6.

Studio: 87 N. Hill St., Thunder Bay, Ont. P7A 5V6.

Telephone: 807-344-9685. **Fax:** 807-345-9923.

Technical Facilities: Channel No. 4 (66-72 MHz). Authorized power: 56-kw visual, 10-kw aural. Antenna: 1257-ft. above av. terrain, 707-ft. above ground, 2307-ft. above sea level, lat. 48° 31' 30", long. 89° 06' 50".

Ownership: Thunder Bay Electronics Ltd.

Began Operation: October 14, 1972.

Represented (sales): All-Canada Radio & Television Ltd. (U.S.); Paul Mulvihill Limited (Canada).

Personnel: See CKPR-TV, Thunder Bay.

Rates: On request.

CKPR-TV

Thunder Bay

(Ch. 2)

Network Service: CBC.

Licensee: Thunder Bay Electronics Ltd., 87 N. Hill St., Thunder Bay, Ont. P7A 5V6.

Studio: 87 N. Hill St., Thunder Bay, Ont. P7A 5V6.

Telephone: 807-344-9685. **Fax:** 807-345-9923.

Technical Facilities: Channel No. 2 (54-60 MHz). Authorized power: 56-kw visual, 10-kw aural. Antenna: 1257-ft. above av. terrain, 707-ft. above ground, 2307-ft. above sea level, lat. 48° 31' 30", long. 89° 06' 50".

Transmitter: Mount Baldy, 6-mi. NE of Port Arthur.

News Services: Broadcast News, Canada News Wire, Canadian Press, CTV, CBC, NBC, CNN.

Ownership: Thunder Bay Electronics Ltd.

Began Operation: September 17, 1954.

Represented (sales): All-Canada Radio & Television Ltd. (U.S.); Paul Mulvihill Limited (Canada).

Personnel:
H. Fraser Dougall, President.
A. H. (Tony) Seuret, Vice President & General Manager.
Manfred Volbracht, Director of Engineering.
Gary Rinne, News Director.
W. Kallio, Director Of Operations.
Millie Labelle, Program & Promotion Director.
Sandra Wiggins, Sales Promotion Manager.

Rates: On request.

CFCL-TV

Timmins

(Ch. 6)

Network Service: CBC.

Licensee: Mid-Canada Communications Corp., 699 Frood Rd., Sudbury, Ont. P3C 5A3.

Studio: Mont Sacre Coeur, Timmins, Ont.

Telephone: 705-264-4211. **Fax:** 705-264-3266.

Technical Facilities: Channel No. 6 (82-88 MHz). Authorized power: 100-kw visual, 10-kw aural. Antenna: 557-ft. above av. terrain, 525-ft. above ground, 1592-ft. above sea level, lat. 48° 29' 25", long. 81° 19' 51".

Transmitter: Mont Sacre Coeur, Timmins.

News Services: Broadcast News, Canadian Press.

Ownership: Mid-Canada Communications Corp.

Began Operation: June 24, 1956.

Represented (sales): Glen-Warren Broadcast Sales; Young Canadian Ltd. (eastern U.S.).

Personnel:
George Lund, President & Chief Executive Officer.
Scott Lund, General Manager.
Ray Lanville, Station Manager.
Dave Bennett, Local Sales Manager.
Rudy Faulteux, Director of Engineering.
Don Dewsbury, Promotion Director.
Karen Thompson, Marketing Director.

Rates: On request.

CBLFT

Toronto

(Ch. 25)

French Outlet

Network Service: SRC.

Licensee: Societe Radio-Canada, 1500 Bronson Ave., Ottawa, Ont.

Studio: 100 Carlton St., Toronto.

Mailing Address: Box 500, Station A, 100 Carlton St., Toronto, Ont. M5W 1E6.

Telephones: 416-975-3311; 416-975-3566. **Fax:** 416-975-5622.

Technical Facilities: Channel No. 25 (536-542 MHz). Authorized power: 1827-kw visual, 182.7-kw aural. Antenna: 1640-ft. above av. terrain, 1721-ft. above ground, 1990-ft. above sea level, lat. 48° 38' 33", long. 79° 23' 15".

Transmitter: CN Tower, Toronto, Ont.

AM Affiliate: CJBC, 50-kw, 860 kHz.

Ownership: Canadian Bcstg. Corp.

Began Operation: March 23, 1973.

Personnel:
Claude Hurtubise, General Manager.
Robert Trempe, National Sales Manager.
Rudi Linghor, Engineering.
Rejean Turgeon, News Supervisor.
Diane Chaperon-Lor, Manager, Communications & Promotion.

Rates: On request.

CBLT

Toronto

(Ch. 5)

English Outlet

Network Service: CBC.

Licensee: Canadian Bcstg. Corp., 1500 Bronson Ave., Ottawa, Ont.

Studio: Studio 6, 354 Jarvis St., Toronto, Ont. M5W 1E6.

Mailing Address: Box 500, Station A, 500 Church St., Toronto, Ont. M5W 1E6.

Telephones: 416-975-3311; 416-975-3207. **Fax:** 416-975-5636.

Technical Facilities: Channel No. 5 (76-82 MHz). Authorized power: 84-kw visual, 16.8-kw aural. Antenna: 1520-ft. above av. terrain, 1602-ft. above ground, 1871-ft. above sea level, lat. 43° 38' 33", long. 79° 23' 15".

Transmitter: CN Tower.

AM Affiliate: CBL, 50-kw, 740 kHz.

FM Affiliate: CBL-FM, 38-kw, 94.1 MHz.

Ownership: Canadian Bcstg. Corp.

Began Operation: September 8, 1952.

Represented (sales): CBC National Selective Television Sales (Canada); Canadian Standard Broadcast Sales Inc. (U.S.).

Personnel:
William (Bill) Armstrong, Regional Director for Province of Ontario.
Jeff Thrasher, Sales Manager.
Slawko Klymkiw, Executive Producer, Television News & Current Affairs.
Roy Thomas, Manager, Communications.
Steve Sankar, Manager, Administration & Finance.

Rates: On request.

CFMT-TV

Toronto

(Ch. 47)

Network Service: None, independent.

Licensee: Multilingual Television (Toronto) Ltd., 545 Lake Shore Blvd. W, Toronto, Ont. M5V 1A3.

Studio: 545 Lake Shore Blvd. W, Toronto, Ont. M5V 1A3.

Technical Facilities: Channel No. 47 (668-674 MHz). Authorized power: 1200-kw visual, 120-kw aural. Antenna: 1645-ft. above av. terrain, lat. 43° 38' 33", long. 79° 23' 15".

Transmitter: CN Tower.

Multichannel TV Sound: Stereo only.

AM Affiliate: CFTR, 44-kw, 680 kHz.

FM Affiliate: CHFI-FM, 44-kw, 98.1 MHz, 1815-ft.

Ownership: Multilingual Television (Toronto) Ltd.

Began Operation: October 1, 1979.

Represented (sales): Western Broadcast Sales.

Personnel:
Tony Viner, President.
Jim MacDonald, Vice President, Sales & Station Manager.
Tom Ayley, Vice President, Finance.
Leslie Sole, Vice President, Programming & Marketing.
Gary Bowmile, Local Sales Manager.
Pip Bola, Chief Engineer.
Angelo Persichilli, News Director.
Jane Mansfield, Marketing & Research Director.

Rates: On request.

CFTO-TV

Toronto

(Ch. 9)

Network Service: CTV.

Licensee: CFTO-TV Ltd., Box 9, Station O, Toronto, Ont. M4A 2M9.

Studio: 9 Channel Nine Court, Scarborough, Ont. M1S 4B5.

Sales Office: 2 Bloor St. W., Toronto, Ont.

Telephone: 416-299-2000.

Technical Facilities: Channel No. 9 (186-192 MHz). Authorized power: 325-kw visual, 43.5-kw aural. Antenna: 1532-ft. above av. terrain, 1613-ft. above ground, 1882-ft. above sea level, lat. 43° 38' 33", long. 79° 23' 15".

Transmitter: CN Tower.

News Services: ABC, Broadcast News, Canadian Press, CTV, NBC, Visnews.

Ownership: Baton Broadcasting Inc. A. L. Beattie, Chmn.; D. G. Bassett, Pres. & Chief Exec. Officer; E. J. Delaney, Exec, V.P.; J. J. Garwood, Exec. V.P. & Chief Operating Officer.

Began Operation: January 1, 1961.

Represented (sales): Young Canadian Ltd. (U.S.); Glen-Warren Broadcast Sales (Canada).

Personnel:
A. L. Beattie, Chairman.
D. G. Bassett, President & Chief Executive Officer.
J. J. Garwood, Executive Vice President & Chief Operating Officer.
J. Spiers, Vice President, Operations.
E. J. Stuebing, Vice President, News & Public Affairs.
G. Rochon, Vice President & Executive Producer.
A. Morris, Vice President, Engineering.
Catherine T. Huppe, Vice President, Programming & Promotion.
R. A. Fillingham, Senior Vice President & Chief Financial Officer.
Sean Delaney, Vice President, Sales.
Derwyn Smith, News Director.
Val Steffan, Controller.

Rates: On request.

CICA-TV

Toronto

(Ch. 19)

Network Service: Educational Station.

Licensee: The Ontario Educational Communications Authority, Station Q, Box 200, Toronto, Ont. M4T 2T1.

Studio: Trans-America Bldg., 2180 Yonge St., Toronto, Ont. M4S 2B9.

Telephone: 416-484-2600. **Fax:** 416-484-6285.

Technical Facilities: Channel No. 19 (500-506 MHz). Authorized power: 1080-kw visual, 108-kw aural. Antenna: 1640-ft. above av. terrain, 1721-ft. above ground, 1990-ft. above sea level, lat. 43° 38' 33", long. 79° 23' 15".

Transmitter: CN Tower, Toronto.

Ownership: Ontario Educational Communications Authority.

Began Operation: September 27, 1970.

Personnel:
Bernard Ostry, Chairman & Chief Executive Officer.
Peter Bowers, Director General.
Don Duprey, Program Director.
Denis Hamel, Promotion Director.
Patricia Fillmore, Marketing Director.
Bruce Read, Chief Engineer.

CITY-TV

Toronto

(Ch. 57)

Network Service: None, independent.

Licensee: CityTV, Div. of CHUM Ltd., 299 Queen St. W, Toronto, Ont. M5V 2Z5.

Studio: 299 Queen St. W, Toronto, Ont. M5V 2Z5.

Telephone: 416-591-5757. **Fax:** 416-340-7005.

Technical Facilities: Channel No. 57 (728-734 MHz). Authorized power: 280-kw visual, 28-kw aural. Antenna: 1627-ft. above av. terrain, lat. 43° 38' 33", long. 79° 23' 15".

Transmitter: CN Tower.

Multichannel TV Sound: Stereo only.

News Services: Broadcast News, Canadian Press, CNN, Visnews.

Ownership: CHUM Ltd.

Began Operation: September 28, 1972.

Represented (sales): Alexander, Pearson & Dawson Inc. (Toronto & Vancouver).

Personnel:
M. Znaimer, President.
Ron Waters, Vice President & General Manager.
Jay Switzer, Vice President & Station Manager.
Mary Powers, Director, Corporate Communications & Community Relations.
Greg Mudry, General Sales Manager.
Victor Rodriguez, Local Sales Manager.
Ron Reid, Director of Operations & Engineering.
Steve Hurlbut, Director of News Programming.
Ellen Baine, Program Manager.
Mark Rubenstein, Business Manager.

Highest 30 Sec. Rate: $2500.

CIII-TV

Toronto-Paris

(Ch. 6)

Network Service: None, independent.

Licensee: Global Television Network, 81 Barber Greene Rd., Don Mills, Ont. M3C 2A2.

Studio: 81 Barber Greene Rd.

Telephone: 416-446-5311. **Fax:** 416-446-5371.

Technical Facilities: Channel No. 6 (82-88 MHz). Authorized power: 100-kw visual, 15-kw aural. Antenna: 1037-ft. above av. terrain, lat. 43° 15' 39", long. 80° 26' 39".

Transmitter: SW of Paris.

News Services: Broadcast News, CNN, Group W Newsfeed, NBC, Reuters, Visnews.

Ownership: CanWest Capital Group Inc.

Began Operation: January 6, 1974.

Represented (sales): CanVideo Television Sales Ltd. (Toronto, Montreal); Metro Marketing West Ltd. (Vancouver, western U.S.).

Personnel:
David Mintz, President.
Rodger Hone, Senior Vice President.
Michael Spivak, Vice President, Production/Business Affairs.
Doug Bonar, Vice President, News & Operations.
John Burgis, Vice President, Finance & Administration.
Doug Hoover, Vice President, Programming.
Nancy Smith, Vice President, Communications.
Laurel Kennedy, Manager of Marketing & Communication Services.

Rates: On request.

CKNX-TV

Wingham

(Ch. 8)

Network Service: None, independent.

Licensee: CNKX Bcstg. Ltd., 215 Carling Terrace, Wingham, Ont. N0G 2W0.

Studio: Carling Terrace, Wingham, Ont. N0G 2W0.

Telephone: 519-357-1310. **Fax:** 519-357-1897.

Technical Facilities: Channel No. 8 (180-186 MHz). Authorized power: 260-kw visual, 26-kw aural. Antenna: 793-ft. above av. terrain, 650-ft. above ground, 1800-ft. above sea level, lat. 44° 05' 26", long. 81° 12' 26".

Transmitter: 4-mi. S of Walkerton.

AM Affiliate: CKNX, 10-kw (1-kw night), 920 kHz.

FM Affiliate: CKNX, 100-kw, 101.7 MHz.

News Service: Broadcast News.

Ownership: CKNX Broadcasting Ltd.

Began Operation: November 18, 1955.

Represented (sales): All-Canada Radio & Television Ltd.

Personnel:
Robert V. Elsden, President.
Al Skelton, Vice President & General Manager.
Paul Mercey, Local Sales Coordinator.
Gerry Belanger, Director of Engineering.
Ray Baynton, News Director.
Lissa Fraser, Television Promotion Director.
Cathy Walters, Television Traffic Coordinator.
Clarence Welma, Operations Manager.
Nancy Burton, Accounting Supervisor.

Rates: For combination rates, see CFPL-TV, London, Ont.

Ontario Repeater Stations

Alberton—NEW, Ch. 7, TV Ontario (CICA-TV, Toronto) 10-w.

Armstrong—CBLIT, Ch. 10, CBC (CBNT, St. John's, Nfld.) 10-w.

Armstrong—NEW, Ch. 13, TV Ontario (CICA-TV, Toronto) 8-w.

Aroland—NEW, Ch. 10, TV Ontario (CICA-TV, Toronto) 5-w.

Atikokan—CBWCT-1, Ch. 7, CBC (CBWT, Winnipeg, Man.) 2.8-kw.

Attawapiskat—CBLET, Ch. 12, CBC (CFCL-TV, Timmins) 10-w.

Attawapiskat—NEW, Ch. 10, TV Ontario (CICA-TV, Toronto) 10-w.

Bancroft—CHEX-TV-1, Ch. 4, Kawartha Bcstg. (CHEX-TV, Peterborough) 5-w.

Bancroft—CIII-TV-2, Ch. 2, Global Television Network (CIII-TV, Toronto-Paris) 100-kw.

Barclay—NEW, Ch. 30, TV Ontario (CICA-TV, Toronto) 20-w.

Barrie—CBLFT-11, Ch. 55, CBC (CBLFT, Toronto) 7-kw.

Barry's Bay—CBOT-2, Ch. 19, CBC (CBOT, Ottawa) 2.9-kw.

Barwick—NEW, Ch. 21, TV Ontario (CICA-TV, Toronto) 10-w.

Beardmore—CBLAT-5, Ch. 9, CBC (CBLT, Toronto) 8.4-w.

Beardmore—NEW, Ch. 11, TV Ontario (CICA-TV, Toronto) 10-w.

Bearskin Lake—NEW, Ch. 9, TV Ontario (CICA-TV, Toronto) 5-w.

Belle Vallee—NEW, Ch. 34, TV Ontario (CICA-TV, Toronto) 20-w.

Belleville—CBLFT-13, Ch. 15, CBC (CBLFT, Toronto) 180-kw.

Bergland—NEW, Ch. 7, TV Ontario (CICA-TV, Toronto) 10-w.

Big Trout Lake—CBWT-1, Ch. 13, CBC (CBWT, Winnipeg, Man.) 10-w.

Big Trout Lake—NEW, Ch. 8, TV Ontario (CICA-TV, Toronto) 5-w.

Bruce Mines—NEW, Ch. 24, TV Ontario (CICA-TV, Toronto) 20-w.

Caramat—CICA-TV-72, Ch. 10, TV Ontario (CICA-TV, Toronto) 5-w.

Cartier—NEW, Ch. 17, TV Ontario (CICA-TV, Toronto) 20-w.

Cat Lake—NEW, Ch. 9, TV Ontario (CICA-TV, Toronto) 5-w.

Chapleau—CBLFT-22, Ch. 13, CBC (CBLFT, Toronto) 487-w.

Chapleau—CFCL-TV-7, Ch. 7, CBC (CFCL-TV, Timmins) 101-w.

Chatham—CBLFT-10, Ch. 48, CBC (CBLFT, Toronto) 14-kw.

Chatham—CICD-TV-59, Ch. 59, TV Ontario (CICA-TV, Toronto) 34.3-kw.

Coleman Twp.—NEW, Ch. 38, TV Ontario (CICA-TV, Toronto) 20-w.

Collins—NEW, Ch. 8, TV Ontario (CICA-TV, Toronto) 5-w.

Constance Lake—NEW, Ch. 13, TV Ontario (CICA-TV, Toronto) 10-w.

Cornwall—CJOH-TV-8, Ch. 8, Nation's Capital TV Inc. (CJOH-TV, Ottawa) 130-kw.

Deer Lake—NEW, Ch. 9, TV Ontario (CICA-TV, Toronto) 5-w.

Deseronto—CJOH-TV-6, Ch. 6, Nation's Capital TV Inc. (CJOH-TV, Ottawa) 55-kw.

Devlin—NEW, Ch. 43, TV Ontario (CICA-TV, Toronto) 20-w.

Dobie—NEW, Ch. 16, TV Ontario (CICA-TV, Toronto) 20-w.

Dorion—NEW, Ch. 6, TV Ontario (CICA-TV, Toronto) 10-w.

Driftwood—CBLFT-16, Ch. 74, CBC (CBLFT, Toronto) 100-w.

Dryden—CBWDT, Ch. 9, CBC (CBWT, Winnipeg, Man.) 8.9-kw.

Dryden—CBWFT-9, Ch. 6, CBC (CBWFT, Winnipeg, Man.) 11.3-kw.

Du Planter—CHLG-TV-5, Ch. 5, Club Social La Grande (CBC French network, P.Q.) 5-w.

Dubreuilville—CBLFT-24, Ch. 7, CBC (CBLFT, Toronto) 10-w.

Eagle River—NEW, Ch. 11, TV Ontario (CICA-TV, Toronto) 5-w.

Ear Falls—CBWJT, Ch. 13, CBC (CBWT, Winnipeg, Man.) 10-w.

Ear Falls—NEW, Ch. 3, TV Ontario (CICA-TV, Toronto) 10-w.

Earlton—NEW, Ch. 31, TV Ontario (CICA-TV, Toronto) 20-w.

Elk Lake—NEW, Ch. 17, TV Ontario (CICA-TV, Toronto) 5-w.

Elliot Lake—CBLFT-6, Ch. 12, CBC (CBLFT, Toronto) 18.6-kw.

Elliot Lake—CICI-TV-1, Ch. 3, Mid-Canada Communications Corp. (CICI-TV, Sudbury) 19-kw.

Elliot Lake—CKNC-TV-1, Ch. 7, CBC (CKNC-TV, Sudbury) 34-kw.

Emo—NEW, Ch. 8, TV Ontario (CICA-TV, Toronto) 10-w.

Englehart—CICA-TV-36, Ch. 39, TV Ontario (CICA-TV, Toronto) 20-w.

Espanola—CBLFT-7, Ch. 11, CBC (CBLFT, Toronto) 8.9-w.

Eva Lake—NEW, Ch. 6, TV Ontario (CICA-TV, Toronto) 5-w.

Faquier—NEW, Ch. 29, TV Ontario (CICA-TV, Toronto) 20-w.

Foleyet—NEW, Ch. 11, TV Ontario (CICA-TV, Toronto) 10-w.

Fort Albany—CBLDT, Ch. 8, CBC (CFCL-TV, Timmins) 491-w.

Fort Albany—NEW, Ch. 5, TV Ontario (CICA-TV, Toronto) 10-w.

Fort Frances—CBWCT, Ch. 5, CBC (CBWT, Winnipeg, Man.) 50.5-kw.

Fort Frances—CBWFT-11, Ch. 15, CBC (CBWFT, Winnipeg, Man.) 12.5-kw.

Fort Hope—CBLHT, Ch. 12, CBC (CBNT, St. John's, Nfld.) 10-w.

Fort Hope—NEW, Ch. 9, TV Ontario (CICA-TV, Toronto) 5-w.

Fort Severn—NEW, Ch. 5, TV Ontario (CICA-TV, Toronto) 5-w.

Fort Severn—NEW, Ch. 9, TV Ontario (CICA-TV, Toronto) 5-w.

Foymount—CBOT-1, Ch. 59, CBC (CBOT, Ottawa) 29-w.

Fraserdale—CBLCT, Ch. 7, CBC (CFCL-TV, Timmins) 10-w.

Fredericton—NEW, Ch. 11, New Brunswick Bcstg. Co. Ltd. (CHSJ-TV, Saint John, N.B.) 900-w.

Georgian Bay (Wiarton)—CKCO-TV-2, Ch. 2, CAP Communications Ltd. (CKCO-TV, Kitchener) 100-kw.

Geraldton—CBLAT, Ch. 13, CBC (CBLT, Toronto) 22-kw.

Geraldton—CBLFT-26, Ch. 7, CBC (CBLFT, Toronto) 2.3-kw.

Gogama—CBLFT-21, Ch. 23, CBC (CBLFT, Toronto) 2.6-kw.

Gore Bay—NEW, Ch. 28, TV Ontario (CICA-TV, Toronto) 5-w.

Gowganda—NEW, Ch. 10, TV Ontario (CICA-TV, Toronto) 5-w.

Hallebourg—NEW, Ch. 18, TV Ontario (CICA-TV, Toronto) 5-w.

Hanbury—CICA-TV-41, Ch. 51, TV Ontario (CICA-TV, Toronto) 20-w.

Harris Twp.—NEW, Ch. 29, TV Ontario (CICA-TV, Toronto) 20-w.

Harty—NEW, Ch. 53, TV Ontario (CICA-TV, Toronto) 20-w.

Hearst—CBCC-TV, Ch. 5, CBC (CFCL-TV, Timmins) 5.3-kw.

Hearst—CBLFT-5, Ch. 7, CBC (CBLFT, Toronto) 8.4-kw.

Heron Bay—NEW, Ch. 17, TV Ontario (CICA-TV, Toronto) 20-w.

Hilliardton—NEW, Ch. 55, TV Ontario (CICA-TV, Toronto) 20-w.

Hilton Beach—NEW, Ch. 17, TV Ontario (CICA-TV, Toronto) 20-w.

Hornepayne—CBLAT-6, Ch. 13, CBC (CBLT, Toronto) 30-w.

Hudson Twp.—NEW, Ch. 25, TV Ontario (CICA-TV, Toronto) 20-w.

Huntsville—CICA-TV-13, Ch. 13, TV Ontario (CICA-TV, Toronto) 16-kw.

Huntsville—CKVR-TV-2, Ch. 8, CKVR Channel 3 Ltd. (CKVR-TV, Barrie) 115-w.

Ignace—CBWDT-2, Ch. 13, CBC (CBWT, Winnipeg, Man.) 8.9-w.

Ignace—NEW, Ch. 5, TV Ontario (CICA-TV, Toronto) 10-w.

Iron Bridge—NEW, Ch. 23, TV Ontario (CICA-TV, Toronto) 20-w.

Jellicoe—NEW, Ch. 6, TV Ontario (CICA-TV, Toronto) 5-w.

Jogues—NEW, Ch. 22, TV Ontario (CICA-TV, Toronto) 20-w.

Jonquiere—CFRS-TV, Ch. 4, Quatre Saison (CFJP-TV, Montreal, P.Q.) 24.6-kw.

Kagawong—NEW, Ch. 34, TV Ontario (CICA-TV, Toronto) 20-w.

Kapuskasing—CBLFT-4, Ch. 12, CBC (CBLFT, Toronto) 17.4-kw.

Kapuskasing—CFCL-TV-3, Ch. 2, Mid-Canada Communications Corp. (CFCL-TV, Timmins) 959-w.

Kapuskasing—CITO-TV-4, Ch. 10, Mid-Canada Communications Corp. (CICI-TV, Sudbury) 3.5-kw.

Kasabonika—NEW, Ch. 9, TV Ontario (CICA-TV, Toronto) 5-w.

Kearns—CFCL-TV-2, Ch. 2, Mid-Canada Communications Corp. (CFCL-TV, Timmins) 70-kw.

Kearns—CITO-TV-3, Ch. 11, Mid-Canada Communications Corp. (CICI-TV, Sudbury) 65-kw.

Kearns—NEW, Ch. 46, TV Ontario (CICA-TV, Toronto) 20-w.

Kenora—CBWAT, Ch. 8, CBC (CBWT, Winnipeg, Man.) 8-kw.

Kenora—CBWFT-7, Ch. 2, CBC (CBWFT, Winnipeg, Man.) 3.8-kw.

King Kirkland—NEW, Ch. 32, TV Ontario (CICA-TV, Toronto) 20-w.

Kingfisher Lake—NEW, Ch. 8, TV Ontario (CICA-TV, Toronto) 5-w.

Kingston—CBLFT-14, Ch. 32, CBC (CBLFT, Toronto) 48-kw.

Kitagan—NEW, Ch. 17, TV Ontario (CICA-TV, Toronto) 20-w.

Kitchener—CBLFT-8, Ch. 61, CBC (CBLFT, Toronto) 168.7-kw.

Kitchener—CICO-TV-28, Ch. 28, TV Ontario (CICA-TV, Toronto) 122-kw.

Lac Ste. Therese—NEW, Ch. 20, TV Ontario (CICA-TV, Toronto) 20-w.

Laird Twp.—NEW, Ch. 15, TV Ontario (CICA-TV, Toronto) 20-w.

Lansdowne House—NEW, Ch. 8, TV Ontario (CICA-TV, Toronto) 5-w.

Larder Lake—NEW, Ch. 24, TV Ontario (CICA-TV, Toronto) 20-w.

Latchford—NEW, Ch. 24, TV Ontario (CICA-TV, Toronto) 20-w.

Little Current—CBCE-TV, Ch. 8, CBC (CKNC-TV, Sudbury) 23.7-kw.

Little Current—NEW, Ch. 33, TV Ontario (CICA-TV, Toronto) 20-w.

London—CBLFT-9, Ch. 53, CBC (CBLFT, Toronto) 24.4-kw.

London—CICO-TV-18, Ch. 18, TV Ontario (CICA-TV, Toronto) 34.9-kw.

London/Kitchener—CITY-TV-2, Ch. 31, CityTV-Chum Ltd. (CITY-TV, Toronto) 1000-w.

Longlac—NEW, Ch. 5, TV Ontario (CICA-TV, Toronto) 10-w.

MacDiarmid—NEW, Ch. 5, TV Ontario (CICA-TV, Toronto) 5-w.

MacLeod—NEW, Ch. 3, TV Ontario (CICA-TV, Toronto) 10-w.

Manitouwadge—CBLAT-1, Ch. 8, CBC (CBLT, Toronto) 22-kw.

Manitouwadge—CBLFT-25, Ch. 26, CBC (CBLFT, Toronto) 9.8-kw.

Manitowaning—NEW, Ch. 40, TV Ontario (CICA-TV, Toronto) 20-w.

Marathon—CBLAT-4, Ch. 11, CBC (CBLT, Toronto) 7.5-kw.

Marten Falls—NEW, Ch. 9, TV Ontario (CICA-TV, Toronto) 5-w.

Massey—NEW, Ch. 24, TV Ontario (CICA-TV, Toronto) 20-w.

Matachewan—CICA-TV-61, Ch. 32, TV Ontario (CICA-TV, Toronto) 20-w.

Mattawa—CBLFT-27, Ch. 26, CBC (CBLFT, Toronto) 2.8-kw.

Mattice—NEW, Ch. 9, TV Ontario (CICA-TV, Toronto) 10-w.

Maynooth—CBOT-4, Ch. 51, CBC (CBOT, Ottawa) 1.277-kw.

McArthurs Mills—CBOT-5, Ch. 33, CBC (CBOT, Ottawa) 1.429-kw.

Midland—NEW, Ch. 7, Global Television Network (CIII-TV, Toronto-Paris).

Mindemoya—NEW, Ch. 42, TV Ontario (CICA-TV, Toronto) 20-w.

Mine Centre—CICA-TV-65, Ch. 8, TV Ontario (CICA-TV, Toronto) 10-w.

Moonbeam—NEW, Ch. 35, TV Ontario (CICA-TV, Toronto) 20-w.

Moosonee—CBCO-TV-1, Ch. 9, CBC (CFCL-TV, Timmins) 8.9-w.

Moosonee—NEW, Ch. 11, TV Ontario (CICA-TV, Toronto) 5-w.

Morson—NEW, Ch. 11, TV Ontario (CICA-TV, Toronto) 10-w.

Nairn Twp.—NEW, Ch. 28, TV Ontario (CICA-TV, Toronto) 20-w.

Nakina—NEW, Ch. 11, TV Ontario (CICA-TV, Toronto) 10-w.

Nestor Falls—NEW, Ch. 13, TV Ontario (CICA-TV, Toronto) 10-w.

New Osnaburgh—NEW, Ch. 5, TV Ontario (CICA-TV, Toronto) 5-w.

Nipigon—CBLFT-19, Ch. 26, CBC (CBLFT, Toronto) 2.3-kw.

Nipigon—CBLK-TV, Ch. 16, CBC (CKPR-TV, Thunder Bay) 2.3-kw.

North Bay—NEW, Ch. 6, TV Ontario (CICA-TV, Toronto) 57-kw.

Oba—NEW, Ch. 11, TV Ontario (CICA-TV, Toronto) 5-w.

Opsatika—NEW, Ch. 47, TV Ontario (CICA-TV, Toronto) 20-w.

Osnaburgh—CBWDT-4, Ch. 13, CBC (CBWT, Winnipeg, Man.) 8.9-w.

Ottawa—CICO-TV-24, Ch. 24, TV Ontario (CICA-TV, Toronto) 85.51-kw.

Ottawa—CIII-TV-6, Ch. 6, Global Television Network (CIII-TV, Toronto-Paris) 14.7-kw.

Owen Sound—CICA-TV-12, Ch. 12, TV Ontario (CICA-TV, Toronto) 52-kw.

Owen Sound—CIII-TV-4, Ch. 4, Global Television Network (CIII-TV, Toronto-Paris).

Parry Sound—CKVR-TV-1, Ch. 12, CKVR Channel 3 Ltd. (CKVR-TV, Barrie) 5-kw.

Penetanguishene—CBLFT-15, Ch. 34, CBC (CBLFT, Toronto) 11.3-kw.

Penetanguishene—NEW, Ch. 51, TV Ontario (CICA-TV, Toronto) 1000-w.

Peterborough—CBLFT-12, Ch. 44, CBC (CBLFT, Toronto) 48.6-kw.

Peterborough—NEW, Ch. 27, Global Television Network (CIII-TV, Toronto-Paris).

Pickle Lake—CBWDT-5, Ch. 9, CBC (CBWT, Winnipeg, Man.) 8.9-w.

Pickle Lake—NEW, Ch. 11, TV Ontario (CICA-TV, Toronto) 10-w.

Pikangikum—CBWDT-6, Ch. 7, CBC (CBWT, Winnipeg, Man.) 8.9-w.

Pikangikum—NEW, Ch. 9, TV Ontario (CICA-TV, Toronto) 5-w.

Pinewood—NEW, Ch. 12, TV Ontario (CICA-TV, Toronto) 10-w.

Providence Bay—NEW, Ch. 48, TV Ontario (CICA-TV, Toronto) 20-w.

Rainy River—NEW, Ch. 4, TV Ontario (CICA-TV, Toronto) 10-w.

Red Lake—CBWET, Ch. 10, (CBWT, Winnipeg, Man.) 570-w.

Redditt—NEW, Ch. 5, TV Ontario (CICA-TV, Toronto) 10-w.

Ryland—NEW, Ch. 16, TV Ontario (CICA-TV, Toronto) 20-w.

Sachigo Lake—NEW, Ch. 9, TV Ontario (CICA-TV, Toronto) 5-w.

Sandy Lake—CBWDT-7, Ch. 10, CBC (CBWT, Winnipeg, Man.) 8.9-w.

Sandy Lake—NEW, Ch. 8, TV Ontario (CICA-TV, Toronto) 10-w.

Sarnia—CBLFT-17, Ch. 68, CBC (CBLFT, Toronto) 39.7-kw.

Sarnia—CIII-TV-29, Ch. 29, Global Television Network (CIII-TV, Toronto-Paris) 162-kw.

Sarnia-Chatham—CKCO-TV-3, Ch. 42, CAP Communications Ltd. (CKCO-TV, Kitchener) 126.3-kw.

Sault Ste. Marie—CBLFT-20, Ch. 26, CBC (CBLFT, Toronto) 1.2-kw.

Sault Ste. Marie—CICO-TV-20, Ch. 20, TV Ontario (CICA-TV, Toronto) 2.9-kw.

Savant Lake—CBWDT-3, Ch. 8, CBC (CBWT, Winnipeg, Man.) 8.9-kw.

Savant Lake—NEW, Ch. 10, TV Ontario (CICA-TV, Toronto) 5-w.

Searchmont—NEW, Ch. 22, TV Ontario (CICA-TV, Toronto) 20-w.

Sheguiandah—NEW, Ch. 39, TV Ontario (CICA-TV, Toronto) 20-w.

Shoal Lake—NEW, Ch. 19, TV Ontario (CICA-TV, Toronto) 20-w.

Silver Water—NEW, Ch. 20, TV Ontario (CICA-TV, Toronto) 20-w.

Sioux Lookout—CBWDT-1, Ch. 12, CBC (CBWT, Winnipeg, Man.) 30-kw.

Sioux Lookout—NEW, Ch. 2, TV Ontario (CICA-TV, Toronto) 10-w.

Sioux Narrows—CBWAT-1, Ch. 4, CBC (CBWT, Winnipeg, Man.) 8.9-kw.

Sioux Narrows—NEW, Ch. 10, TV Ontario (CICA-TV, Toronto) 10-w.

Spring Bay—NEW, Ch. 46, TV Ontario (CICA-TV, Toronto) 20-w.

Stevenson—NEW, Ch. 22, Global Television Network (CIII-TV, Toronto-Paris).

Stratton—NEW, Ch. 19, TV Ontario (CICA-TV, Toronto) 20-w.

Sturgeon Falls—CBLFT-1, Ch. 7, CBC (CBLFT, Toronto) 9.7-kw.

Sudbury—CBLFT-2, Ch. 13, CBC (CBLFT, Toronto) 8.6-kw.

Sudbury—CHLF-TV-1, Ch. 19, TV Ontario (CICA-TV, Toronto) 186.5-kw.

Sultan—NEW, Ch. 11, TV Ontario (CICA-TV, Toronto) 10-w.

Tehkummah—NEW, Ch. 49, TV Ontario (CICA-TV, Toronto) 20-w.

Temagami—CBCQ-TV-1, Ch. 15, CBC (CBNT, St. John's, Nfld.) 14.2-kw.

Temagami—CICA-TV-19, Ch. 36, TV Ontario (CICA-TV, Toronto) 5-w.

Temagami North—NEW, Ch. 23, TV Ontario (CICA-TV, Toronto) 20-w.

The Muskokas—CKCO-TV-4, Ch. 11, CAP Communications Ltd. (CKCO-TV, Kitchener) 37.35-kw.

Thessalon—NEW, Ch. 27, TV Ontario (CICA-TV, Toronto) 20-w.

Thorne/Eldee—CBLFT-29, Ch. 16, CBC (CBLFT, Toronto) 13-w.

Thorneloe—NEW, Ch. 40, TV Ontario (CICA-TV, Toronto) 20-w.

Thunder Bay—CBLFT-18, Ch. 12, CBC (CBLFT, Toronto) 22.7-kw.

Thunder Bay—CICO-TV-9, Ch. 9, TV Ontario (CICA-TV, Toronto) 32.1-kw.

Timmins—CBLFT-3, Ch. 9, CBC (CBLFT, Toronto) 16-kw.

Timmins—CITO-TV, Ch. 3, Mid-Canada Communications Corp. (CICI-TV, Sudbury) 55-kw.

Timmins—NEW, Ch. 7, TV Ontario (CICA-TV, Toronto) 84.4-kw.

Tracadie—CHAU-TV-10, Ch. 9, Television de la Baie des Chaleurs Inc. (CHAU-TV, Carleton, P.Q.).

Uxbridge/Toronto—CIII-TV-22, Ch. 41, Global Television Network (CIII-TV, Toronto-Paris) 786-kw.

Val Cote—NEW, Ch. 21, TV Ontario (CICA-TV, Toronto) 20-w.

Val Rita—NEW, Ch. 25, TV Ontario (CICA-TV, Toronto) 20-w.

Vermilion Bay—NEW, Ch. 7, TV Ontario (CICA-TV, Toronto) 1

Virginiatown—NEW, Ch. 36, TV Ontario (CICA-TV, Toronto) 5-w.

Wabigoon—NEW, Ch. 18, TV Ontario (CICA-TV, Toronto) 20-w.

Walford—NEW, Ch. 32, TV Ontario (CICA-TV, Toronto) 20-w.

Wawa—CBLAT-3, Ch. 9, CBC (CBLT, Toronto) 16-kw.

Wawa—CBLFT-23, Ch. 16, CBC (CBLFT, Toronto) 5.3-kw.

Weagamow—NEW, Ch. 9, TV Ontario (CICA-TV, Toronto) 5-w.

Webequie—NEW, Ch. 9, TV Ontario (CICA-TV, Toronto) 5-w.

West Bay—NEW, Ch. 29, TV Ontario (CICA-TV, Toronto) 20-w.

Wharncliffe—NEW, Ch. 28, TV Ontario (CICA-TV, Toronto) 20-w.

White River—CBLAT-2, Ch. 12, CBC (CBLT, Toronto) 384-w.

Whitefish Bay—NEW, Ch. 19, TV Ontario (CICA-TV, Toronto) 20-w.

Whitefish Falls—NEW, Ch. 27, TV Ontario (CICA-TV, Toronto) 20-w.

Whitney—CBOT-3, Ch. 9, CBC (CBOT, Ottawa) 10-w.

Windsor—CBEFT, Ch. 54, CBC (CBLFT, Toronto) 60.2-kw.

Windsor—CBET, Ch. 9, CBC (English network) 325-kw.

Windsor—CICO-TV-32, Ch. 32, TV Ontario (CICA-TV, Toronto) 180-kw.

Winisk—NEW, Ch. 5, TV Ontario (CICA-TV, Toronto) 10-w.

Woodstock—CITY-TV-2, Ch. 31, CHUM Ltd. (CITY-TV, Toronto).

Wunnummin—NEW, Ch. 9, TV Ontario (CICA-TV, Toronto) 5-w.

Prince Edward Island

CBCT

Charlottetown

(Ch. 13)

English Outlet

Network Service: CBC.

Licensee: Canadian Bcstg. Corp., 1500 Bronson Ave., Ottawa, Ont.

Studio: 430 University Ave., Box 2230, Charlottetown, P.E.I. C1A 8B9

Mailing Address: Box 2230, 430 University Ave., Charlottetown, P.E.I. C1A 8B9.

Telephone: 902-566-3591. **Fax:** 902-368-3118.

Technical Facilities: Channel No. 13 (210-216 MHz). Authorized power: 325-kw visual, 178-kw aural. Antenna: Directional, 918-ft. above av. terrain, 720-ft. above ground, 1073-ft. above sea level, lat. 46° 12' 40", long. 63° 20' 25".

Transmitter: Churchill, Prince Edward Island.

Satellite Earth Station: 4.5 meter.

FM Affiliate: CBCT-FM, 100-kw, 96.1 MHz.

Ownership: Canadian Bcstg. Corp.

Began Operation: July 1, 1956. Purchased by CBC Aug. 1, 1968.

Represented (sales): CBC National Selective Television Sales (Canada); Canadian Standard Broadcast Sales Inc. (U.S.).

Personnel:
Barbara Trueman, Station Manager.
Heather Boyce-MacLean, Sales Representative.
Geoff Hussey, Senior News Editor, Television.
John Dixon, Resources Manager.
John A. Stewart, Supervisor, Program Operations.
Craig Ainsley, News Director, Radio.
John Brazill, Executive Producer, Radio.
Wendy Ader, Promotion Director, Radio.

Rates: On request.

Prince Edward Island Repeater Stations

Charlottetown—CBAFT-5, Ch. 31, CBC (CBAFT, Moncton, N.B.) 28-kw.

Charlottetown—CKCW-TV-1, Ch. 8, ATV New Brunswick (CKCW-TV, Moncton, N.B.) 14.5-kw.

Elmira—CBCT-2, Ch. 11, CBC (CBCT, Charlottetown) 462-w.

St. Edward/St. Louis—CBAFT-6, Ch. 4, CBC (CBAFT, Moncton, N.B.) 100-w.

St. Edward/St. Louis—CBCT-1, Ch. 4, CBC (CBCT, Charlottetown) 258-w.

Quebec

CIVA-TV

Abitibi-Temiscamingue

(Ch. 12)

French Educational Station

Network Service: Reseau Radio-Quebec.

Licensee: Societe de radio-television du Quebec, 800 rue Fullum, Radio-Quebec, Montreal, Que. H2K 3L7.

Studio: 1032 3rd Ave., Val-d'Or, Que. J9P 1T6.

Telephone: 514-521-2424.

Technical Facilities: Channel No. 12 (204-210 MHz). Authorized power: 246-kw visual, 49-kw aural. Antenna: 670-ft. above av. terrain, 555-ft. above ground, 1300-ft. above sea level, lat. 48° 25' 17", long. 77° 50' 49".

Transmitter: Lithium Mines, Val d'Or.

Ownership: Societe de radio-television du Quebec.

Began Operation: January 18, 1980.

Personnel: See CIVM-TV, Montreal.

CIVF-TV

Baie-Trinite

(Ch. 12)

Network Service: Reseau Radio-Quebec.

Licensee: Societe de radio-television du Quebec, 800 rue Fullum, Radio-Quebec, Montreal, Que. H2K 3L7.

Studio: 178 route 132 est, St. Omer de Bonaventure, Que. G0C 2Z0.

Telephone: 418-364-7025.

Technical Facilities: Channel No. 12 (204-210 MHz). Authorized power: 155-kw visual, 31-kw aural. Antenna: 486-ft. above av. terrain, 300-ft. above ground, 900-ft. above sea level, lat. 49° 23' 28", long. 67° 28' 18".

Transmitter: Baie-Trinite.

Ownership: Societe de radio-television du Quebec.

Began Operation: October 1, 1982.

Personnel: See CIVM-TV, Montreal.

CHAU-TV

Carleton

(Ch. 5)

French Outlet

Network Service: TVA.

Licensee: Television de la Baie des Chaleurs Inc., Bonaventure County, Box 100, Carleton, Que. G0C 1J0.

Studio: 841 de la Montagne, Carleton, Que. G0C 1J0.

Head Office: 135 Rte. Lynd, New Richmond, Que. G0C 2B0.

Telephones: 418-364-3344; 418-392-4461. **Fax:** 418-364-7168.

Technical Facilities: Channel No. 5 (76-82 MHz). Authorized power: 100-kw visual, 10-kw aural. Antenna: 1543-ft. above av. terrain, 232-ft. above ground, 2162-ft. above sea level.

Transmitter: Bonaventure County.

News Service: Telbec.

Ownership: Power Corp.

Began Operation: October 17, 1959.

Represented (sales): Paul L'Anglais (Canada); Young Canadian Ltd. (U.S.).

Personnel:
Pierre Harvey, President.
Danny Gravel, Vice President, Finance.
Jean Fournier, Vice President, Technical Services.
Jean-yves Ross, Vice President, Sales.
Claude Pedneault, News Director.
Normand Flageole, Promotion Director.

Highest 30 Sec. Rate: $235.

CIVK-TV

Carleton

(Ch. 15)

French Educational Station

Network Service: Reseau Radio-Quebec.

Licensee: Societe de radio-television du Quebec, 800 rue Fullum, Radio Quebec, Montreal, Que. H2K 3L7.

Studio: 178 route 132 est, St. Omer de Bonaventure, Que. G0C 2Z0.

Telephone: 514-521-2424.

Technical Facilities: Channel No. 15 (476-482 MHz). Authorized power: 1061-kw visual, 212-kw aural. Antenna: 1505-ft. above av. terrain, 192-ft. above ground, 2189-ft. above sea level, lat. 48° 08' 07", long. 61° 07' 00".

Transmitter: Mont-Joseph.

Ownership: Societe de radio-television du Quebec.

Began Operation: October 1, 1983.

Personnel: See CIVM-TV, Montreal.

CJPM-TV

Chicoutimi

(Ch. 6)

French Outlet

Network Service: TVA.

Licensee: CJPM-TV Inc., Box 600, Chicoutimi, Que. G7H 5G3.

Studio: One Mont Ste. Claire Rd., Chicoutimi, Que. G7H 5G3.

Telephone: 418-549-2576. **Fax:** 418-549-1130.

Technical Facilities: Channel No. 6 (82-88 MHz). Authorized power: 100-kw visual, 10-kw aural. Antenna: 850-ft. above av. terrain, 255-ft. above ground, 805-ft. above sea level, lat. 48° 24' 27", long. 71° 05' 08".

Transmitter: Mt. Ste. Claire Rd.

Multichannel TV Sound: Stereo only.

News Services: Broadcast News, Telbec.

Ownership: Tele-Metropole Inc. Andre Chagnon, Chairman; Serge Gouin, Vice Chairman & Chief Executive Officer.

Began Operation: April 14, 1963.

Represented (sales): Young Canadian Ltd. (U.S.); Metro Marketing West Ltd. (Vancouver & Winnipeg); Paul L'Anglais (Montreal & Toronto).

Personnel:
Roger Hudon, President & General Manager.
Roger Jobin, Program Director & Assistant General Manger.
Denis Potvin, General Sales Manager.
Richard Martin, Commercial Representative.
Yves Champagne, Technical Director.
Claude Poulin, News Director.

Highest 30 Sec. Rate: $210.

CIVS-TV

Estrie

(Ch. 24)

French Educational Station

Network Service: Reseau Radio-Quebec.

Licensee: Societe de radio-television du Quebec, 800 rue Fullum, Radio-Quebec, Montreal, Que. H2K 3L7.

Telephone: 514-521-2424.

Technical Facilities: Channel No. 24 (530-536 MHz). Authorized power: 475-kw visual, 48-kw aural. Antenna: 1915-ft. above av. terrain, 164-ft. above ground, 2914-ft. above sea level, lat. 45° 18' 43", long. 72° 14' 32".

Transmitter: Mont-Orford.

Ownership: Societe de radio-television du Quebec.

Began Operation: December 1, 1982.

Personnel: See CIVM-TV, Montreal.

CIVO-TV

Hull

(Ch. 30)

Network Service: Reseau Radio-Quebec.

Licensee: Societe de radio-television du Quebec, 800 rue Fullum, Radio-Quebec, Montreal, Que. H2K 3L7.

Telephone: 514-521-2424.

Technical Facilities: Channel No. 30 (566-572 MHz). Authorized power: 1327-kw visual, 265-kw aural. Antenna: 1184-ft. above av. terrain, 465-ft. above ground, 1615-ft. above sea level, lat. 45° 30' 11", long. 75° 51' 02".

Transmitter: Camp Fortune.

Ownership: Societe de radio-television du Quebec.

Began Operation: August 15, 1977.

Personnel: See CIVM-TV, Montreal.

CFGS-TV

Hull-Ottawa

(Ch. 14)

Network Service: Quatre Saisons.

Licensee: Radio Nord Inc., 171 rue Jean-Proulx, Box 4010, Hull, Que. J8Z 1W5.

Telephone: 819-776-4949. **Fax:** 819-770-0272.

Technical Facilities: Channel No. 14 (470-476 MHz). Authorized power: 32-kw visual, 3.2-kw aural, lat. 45° 30' 11", long. 75° 51' 02".

News Service: Quatre Saisons.

Ownership: Radio Nord Group.

Began Operation: September 7, 1986.

Represented (sales): All-Canada Radio & Television Ltd.; Sales Communication AC Ltee. (Montreal).

Personnel:
Jean-Joffre Gourd, Chairman of the Board.
Gilles Poulin, President & Director General, Radio Nord Group.
Jean-Guy Langevin, Chief Engineer.
Robert Langdeau, News Director.
Marcel Garneau, Program & Production Director.
Yvon Bellerose, Business Manager.
Gerald Landry, Head Technician.
Joanne Marinier, Traffic Director.

Highest One Hour Rate: $2500.

Highest 30 Sec. Rate: $225.

CHOT-TV

Hull-Ottawa

(Ch. 40)

Network Service: TVA.

Licensee: Radio Nord Inc., 171 rue Jean-Proulx, Box 4010, Hull, Que. J8Z 1W5.

Telephone: 819-770-1040. **Fax:** 819-770-0272.

Technical Facilities: Channel No. 40 (626-632 MHz). Authorized power: 285-kw visual, 28.5-kw aural, lat. 45° 15' 25", long. 75° 51' 02".

Ownership: Radio Nord Group.

Represented (sales): Paul L'Anglais (Montreal, Toronto); Young Canadian Ltd. (U.S.).

Personnel:
Jean-Joffre Gourd, Chairman.
Gilles Poulin, President & Director General, Radio Nord Group.
Jean-Guy Langevin, Chief Engineer.
Robert Langdeau, News Director.
Marcel Garneau, Program & Production Director.
Yvon Bellerose, Business Manager.
Gerald Landry, Head Technician.
Joanne Marinier, Traffic Director.

Highest 30 Sec. Rate: $425.

CFRS-TV

Jonquiere

(Ch. 4)

Network Service: Quatre Saisons.

Licensee: Radio Saguenay Ltee., 2303 Sir Wilfrid Laurier St., Jonquiere, Que. G7X 7X3.

Studio: 2303 Sir Wilfrid Laurier St., Jonquiere, Que. G7X 7X3.

Telephone: 418-542-4551. **Fax:** 418-542-7217.

Technical Facilities: Channel No. 4 (66-72 MHz). Authorized power: 100-kw visual, 10-kw aural.

Ownership: Radio Saguenay Ltee.

Began Operation: March 15, 1986.

Personnel:
M. Baribeau, President.
Denis Langlois, General Manager.
Line Delisle, General Sales Manager.
M. Desmeules, News Director.
Gaetan Boivin, Chief Engineer.
Christine Allard, Promotion & Marketing Director.

Rates On request.

CKRS-TV

Jonquiere

(Ch. 12)

French Outlet

Network Service: CBC.

Licensee: Radio Saguenay Limitee, 2303 Sir Wilfrid Laurier St., Jonquiere, Que. G7X 7X3.

Studio: 2303 Sir Wilfrid Laurier St., Jonquiere, Que. G7X 7X3.

Telephone: 418-542-4551. **Fax:** 418-542-7217.

Technical Facilities: Channel No. 12 (204-210 MHz). Authorized power: 325-kw visual; 32.5-kw aural. Antenna: 1571-ft. above av. terrain, 566-ft. above ground, 3512-ft. above sea level, lat. 48° 36' 07", long. 70° 49' 46"

Transmitter: Mont Valin.

AM Affiliate: CKRS, 10-kw, 590 kHz.

FM Affiliate: CJAB-FM, Chicoutimi.

News Service: Telbec.

Ownership: Radio Saguenay Limitee.

Began Operation: December 1, 1955.

Represented (sales): Western Communications.

Personnel:
Denis Langlois, General Manager.
Line Delisle, Sales Manager.
Gaeten Boivin, Chief Engineer.
Michel Desmeules, News Director.
Christine Allard, Promotion & Marketing Director.
Guy Simard, Comptroller.

Highest 30 Sec. Rate: $400.

CBFT

Montreal

(Ch. 2)

French Outlet

Network Service: SRC.

Licensee: Societe Radio-Canada, 1500 Bronson Ave., Ottawa, Ont.

Studios: 1400 Blvd. Rene-Levesque E, Montreal, Que. H3C 3A8; Maison de Radio Canada, Montreal, QU H3C 3A8.

Telephone: 514-597-5970.

Technical Facilities: Channel No. 2 (54-60 MHz). Authorized power: 100-kw visual, 10-kw aural. Antenna: 905-ft. above av. terrain, 252-ft. above ground, 996-ft. above sea level, lat. 45° 30' 20", long. 73° 30' 20".

Transmitter: Mount Royal.

Ownership: Canadian Bcstg. Corp.

Began Operation: September 6, 1952. Changed from bilingual to French outlet Jan. 10, 1954 when CBMT began as English language station.

Represented (sales): CBC National Selective Television Sales (Canada); Canadian Standard Broadcast Sales Inc. (U.S.).

Personnel:
Guy Gougeon, Vice President, French Television.
Jean-Paul Kirouac, General Manager, Programming & Telecasting.
Andreanne Bournival, General Manager, Programs.
Pierre Therrien, Assistant General Manager, Programs.
Pierre Boucher, General Manager, TV Operations.
Jacques Gingras, Assistant General Manager, TV Operations.
Pierre Vachon, General Manager, TV Marketing & Sales.
Jean Blais, Vice President, French Radio.
Robert Trempe, Director, National Sales.
Rene-Jean Mercier, Director, Operations Engineering.
Pierre O'Neil, General Manager, Information Programs.
Marcel Pepin, General Manager, Radio Information Programs.
Louis Versailles, Marketing Director.

Rates: On request.

CBMT

Montreal

(Ch. 6)

English Outlet

Network Service: CBC.

Licensee: Canadian Bcstg. Corp., 1500 Bronson Ave., Ottawa, Ont.

Studio: Maison de Radio Canada, Montreal, Que. H2L 2M2.

Telephone: 514-597-4455.

Technical Facilities: Channel No. 6 (82-88 MHz). Authorized power: 100-kw visual, 15-kw aural. Antenna: 820-ft. above av. terrain, 167-ft. above ground, 744-ft. above sea level, lat. 45° 30' 20", long. 73° 35' 32".

Transmitter: Mount Royal.

AM Affiliate: CBM, 50-kw, 940 kHz.

FM Affiliate: CBM-FM, 24.6-kw, 93.5 MHz.

Ownership: Canadian Bcstg. Corp.

Began Operation: January 10, 1954.

Represented (sales): CBC National Selective Television Sales (Canada); Canadian Standard Broadcast Sales Inc. (U.S.).

Personnel:
Nicole Belanger, Regional Director, Quebec.
Rene Bertrand, Sales Manager, CBMT.
Tony Agostini, Operations Manager, CBMT.
Malcolm Charlton, CBC Sports.
Robert Blackwood, Director, Radio, English Services.

Rates: On request.

CFCF-TV

Montreal

(Ch. 12)

English Outlet

Network Service: CTV.

Licensee: CFCF Inc., 405 Ogilvy Ave., Montreal, Que. H3N 1M4.

Studio: 405 Ogilvy Ave., Montreal, Que. H3N 1M4.

Telephone: 514-273-6311. **Fax:** 514-276-9399.

Technical Facilities: Channel No. 12 (204-210 MHz). Authorized power: 325-kw visual, 33-kw aural. Antenna: 970-ft. above av. terrain, 330-ft. above ground, 1060-ft. above sea level, lat. 45° 30' 20", long. 73° 35' 32".

Transmitter: Mount Royal.

Satellite Earth Stations: Andrew, 4.5-meter Ku & C-band; Andrew, 3.7-meter Ku & C-band; Microdyne, Standard Communications receivers.

SNG Mobile Dish: Andrew, 2.3-meter Ku-band.

News Services: Broadcast News, Canadian Press, Telbec.

Ownership: CFCF Inc.

Began Operation: January 20, 1961. Sold to present owner by Multiple Access Ltd. July 1979.

Represented (sales): Brydson Media Sales International (U.S.); Alexander, Pearson & Dawson Inc. (Canada).

Personnel:
Jean A. Pouliot, Chairman & Chief Executive Officer, CFCF Inc.
Adrien D. Pouliot, President & Chief Operating Officer, CFCF Inc.
Gerry Price, Vice President, Finance, CFCF Inc.
Daniel Poisson, Corporate Controller, CFCF Inc.
Christo Georges, President & Chief Operating Officer.
Marielle Denis, Vice President, Administration.
Bill Merrill, Vice President, Programming & Public Affairs.
Joe La Starza, General Sales Manager.
Les Crosbie, Vice President, Operations & Engineering.
Daniel Freedman, News Director.
John Murphy, Promotion & Marketing Director.

Rates: On request.

CFJP-TV

Montreal

(Ch. 35)

Network Service: Quatre Saisons.

Licensee: Television Quatre Saisons, 405 Ogilvy Ave., Montreal, Que. H3N 2Y4.

Telephone: 514-271-3535. **Fax:** 514-271-6231.

Technical Facilities: Channel No. 35 (596-602 MHz). Authorized power: 697-kw visual, 70-kw aural. Antenna: 990-ft. above av. terrain, 335-ft. above ground, 1046-ft. above sea level, lat. 45° 30' 20", long. 73° 35' 32".

Transmitter: Mount Royal, Montreal.

Multichannel TV Sound: Stereo only.

Satellite Earth Stations: Andrew, 4.5-meter Ku-band; Andrew, 4.5-meter C-band; DX Antenna receivers.

News Services: Broadcast News, Canadian Press, Telbec.

Ownership: CFCF Inc.

Began Operation: September 7, 1986.

Represented (sales): Premiere Television Sales.

Personnel:
J. A. Pouliot, Chairman, CFCF Inc.
Adrien D. Pouliot, Vice-Chairman & Chief Executive Officer, CFCF Inc.
Paul Chamberland, President & Chief Operating Officer.
Denis Belanger, Vice President & Assistant to President.

Hugues Beaudoin, Vice President, Sales.
Ghislain St-pierre, Vice President, Engineering.
Jean Rivard, Vice President, Information & Public Affairs.
Diane Legris, Vice President, Programming.
Francois Laurin, Vice President, Administration.
Louise Godon, Retail Sales Manager.
Michael Broussard, Vice President, Marketing.
S. Mathieu, Traffic Manager.

Highest 30 Sec. Rate: $3600.

CFTM-TV

Montreal

(Ch. 10)

French Outlet

Network Service: None, independent.

Licensee: Tele-Metropole Inc., 1600 De Maisonneuve Blvd. E, Montreal, Que. H2L 4P6.

Studio: 1600 De Maisonneuve Blvd. E, Montreal, Que. H2L 4P6.

Telephone: 514-526-9251.

Technical Facilities: Channel No. 10 (192-198 MHz). Authorized power: 325-kw visual, 160-kw aural. Antenna: 972-ft. above av. terrain, 356-ft. above ground, 1100-ft. above sea level, lat. 45° 30' 20", long. 73° 35' 32".

Transmitter: Mount Royal Park.

News Services: AP, Canadian Press, UPI.

Ownership: Tele-Metropole Inc., Andre Chagnon, Chairman; Sérge Gouin, Vice Chairman & Chief Executive Officer.

Began Operation: February 19, 1961.

Represented (sales): Paul L'Anglais (Montreal); J. W. Stovin (U.S.).

Personnel:
Gaston W. Belanger, President & General Manager.
Robert Trudeau, Senior Vice President & Treasurer.
Vincent Gabriele, Vice President, Programs & Production.
J. Richard Genin, Vice President, Sales.
Gilles Vinet, Vice President, Legal Affairs.
Gilles Lauzon, Vice President, Operational Services.
Yoland Tremblay, Vice President, Personnel.
Gilles Deschenes, Vice President, News & Public Affairs.
Pierre Potvin, Communications Director.
Pierre Aumais, Film Director.
Jules Blais, Technical Operations Director.
Yves Marcoux, Director, Public Relations.

Highest 30 Sec. Rate: $2195.

CFTU-TV

Montreal

(Ch. 29)

Network Service: Independent French educational station.

Licensee: Corporation pour l'Advancement de Nouvelles Applications des Langages (CANAL Ltee.), 4835 Ave. Christophe-Colombe, Bureau 3084, Montreal, Que. H2J 4C2.

Telephones: 514-527-3684; 800-361-6808. **Fax:** 514-523-3143.

Technical Facilities: Channel No. 29 (560-566 MHz). Authorized power: 10-kw visual, 1-kw aural. Antenna: 750-ft. above av. terrain, 700-ft. above ground, lat. 45° 30' 10", long. 73° 36' 55".

Transmitter: 2900 Edouard-Montpetit, Universite de Montreal.

Ownership: CANAL Ltee.

Began Operation: August 20, 1986.

Personnel:
Vincent Foster, Director General.
Michel Boisvert, Chief Engineer.

CIVM-TV

Montreal

(Ch. 17)

French Educational Station

Network Service: Reseau Radio-Quebec.

Licensee: Societe de radio-television du Quebec, 800 rue Fullum, Radio-Quebec, Montreal, Que. H2K 3L7.

Studio: 800 rue Fullum, Montreal, Que. H2K 3L7.

Telephone: 514-521-2424.

Technical Facilities: Channel No. 17 (488-494 MHz). Authorized power: 1212-kw visual, 242-kw aural. Antenna: 983-ft. above av. terrain, 328-ft. above ground, 1072-ft. above sea level, lat. 45° 30' 20", long. 73° 35' 32".

Transmitter: Mont-Royal.

Ownership: Societe de radio-television du Quebec

Began Operation: January 19, 1975.

Personnel:
Guy Lord, Chairman of the Board.
Francoise Bertrand, President & General Manager.
Alain Dufour, Vice President, Technical & Administration.
Rene Roberge, Secretary-General & Director of Law Department.
J. C. Prefontaine, Network Director.
Jean Louis Nadeau, Director of Marketing.

CBVT

Quebec City

(Ch. 11)

French Outlet

Network Service: SRC.

Licensee: Societe Radio-Canada, 1500 Bronson Ave., Ottawa, Ont.

Studio: 2505 Laurier Blvd., Box 10400, Ste. Foy, Que. G1V 2X2.

Telephone: 418-654-1341. **Fax:** 418-654-3207.

Technical Facilities: Channel No. 11 (198-204 MHz). Authorized power: 252-kw visual, 25.2-kw aural. Antenna: 641-ft. above av. terrain, 525-ft. above ground, 950-ft. above sea level, lat. 46° 51' 40.41", long. 71° 04' 46.24".

Transmitter: Isle of Orleans.

Multichannel TV Sound: Stereo only.

AM Affiliate: CBV, 50-kw, 980 kHz.

FM Affiliates: CBV-FM, 100-kw, 95.3 MHz; CBVE-FM, 100-kw, 104.7 MHz.

Ownership: Canadian Bcstg. Corp.

Began Operation: September 3, 1964.

Represented (sales): CBC National Selective Television Sales (Canada); Canadian Standard Broadcast Sales Inc. (U.S.).

Personnel:
Jacques D. Landry, Regional Director, SRC Quebec City.
Claude Levesque, Sales Manager.
Ginette D'Aigle, Manager, Communications.
Bertrand Emond, Director of Television.
Denis Boucher, Director of Radio.
Gaston Dubois, Chief Engineer.
Jean-Claude Picard, News Director.

Rates: On request.

CFAP-TV

Quebec City

(Ch. 2)

Network Service: Quatre Saisons.

Licensee: Television Quatre Saisons Inc., 405 Ave. Ogilvy, Montreal, Que. H3N 2Y4.

Studio: 500 rue Bouvier, Quebec City, Que. G2J 1E3.

Telephone: 418-624-2222. **Fax:** 418-624-3099.

Technical Facilities: Channel No. 2 (54-60 MHz). Authorized power: 69-kw visual, 7-kw aural. Antenna: 561-ft. above av. terrain, 512-ft. above ground, 797-ft. above sea level, lat. 46° 48' 27", long. 71° 13' 02".

Transmitter: Complexe G, 1035 de la Chevrotiere, Quebec City.

Satellite Earth Station: Andrew, 4.5-meter Ku-band; DX Antenna receivers.

Ownership: CFCF Inc. Jean Pouliot, Chmn.

Began Operation: January 1, 1986.

Represented (sales): Premiere Television Sales (Montreal, Toronto & Vancouver); Brydson Media Sales International (eastern U.S.); Hugh Wallace Inc. (western U.S.).

Personnel:
Gilles Gregoire, Vice President & General Manager.
Serge Matte, General Sales Manager.
Jean Gagne, Chief Engineer.
Jean-Pierre Pampalon, News & Program Director.
Renaud Francoeur, Promotion & Marketing Director.
Nicole Trudel, Director, Administration.
Allan Schofield, Traffic Director.

Rates: On request.

CFCM-TV

Quebec City

(Ch. 4)

French Outlet

Network Service: TVA & Reseau Pathonic Inc.

Licensee: Reseau Pathonic Inc., 1000 Ave. Myrand, Ste. Foy, Que. G1V 2W3.

Studio: 1000 Ave. Myrand, Box 2026, Ste. Foy, Que. G1K 7N2.

Telephone: 418-688-9330. **Fax:** 418-681-4239.

Technical Facilities: Channel No. 4 (66-72 MHz). Authorized power: 100-kw visual, 15-kw aural. Antenna: 460-ft. above av. terrain, 672-ft. above sea level, lat. 46° 47' 04", long. 71° 15' 54".

Transmitter: 1000 Ave. Myrand, Ste. Foy, Quebec.

Multichannel TV Sound: Stereo only.

News Services: Broadcast News, CNN, Telbec.

Ownership: Tele-Metropole Inc.

Began Operation: July 17, 1954.

Represented (sales): Paul L'Anglais Inc.

Personnel:
Michel Bernier, Executive Vice President & General Manager.
Roxan Paradis, Executive Producer, News & Public Affairs.
Andre Duquet, General Sales Manager.
Jean-Claude Gendron, Local Sales Manager.
Mario Vallee, Chief Engineer.
Claire Chasse, Promotion Manager.
Michel Therien, Comptroller.

Highest 30 Sec. Rate: $1500.

CIVQ-TV

Quebec City

(Ch. 15)

French Educational Station

Network Service: Reseau Radio-Quebec.

Licensee: Societe de radio-television du Quebec, 800 rue Fullum, Montreal, Que. H2K 3L7.

Studio: 270 Chemin, Ste. Foy, Que. G1R 1T3.

Telephone: 514-521-2424.

Technical Facilities: Channel No. 15 (476-482 MHz). Authorized power: 1298-kw visual, 259-kw aural. Antenna: 628-ft. above av. terrain, 899-ft. above ground, 742-ft. above sea level, lat. 48° 08' 07", long. 66° 07' 00".

Transmitter: Edifice G, Cite Parlemintaire, Quebec City.

Ownership: Societe de radio-television du Quebec.

Began Operation: January 19, 1975.

Personnel: See CIVM-TV, Montreal.

CKMI-TV

Quebec City

(Ch. 5)

English Outlet

Network Service: CBC.

Licensee: Reseau Pathonic Inc., 1000 Ave. Myrand, Ste. Foy, Que. G1V 2W3.

Studio: 1000 Ave. Myrand, Ste. Foy, Que. G1V 2W3.

Telephone: 418-688-9330. **Fax:** 418-681-4239.

Technical Facilities: Channel No. 5 (76-82 MHz). Authorized power: 13.85-kw visual, 6.77-kw aural. Antenna: 460-ft. above av. terrain, 379-ft. above ground, 672-ft. above sea level.

Transmitter: 1000 Myrand Ave., Ste. Foy.

News Services: Canadian Press, CNN, Canada News Wire, NTR.

Ownership: Tele-Metropole Inc.

Began Operation: March 8, 1957.

Represented (sales): Paul L'Anglais.

Personnel:
Michel Bernier, General Manager.
Andre Duquet, General Sales Manager.
Jean-Claude Gendron, Local Sales Manager.
Mario Vallee, Chief Engineer.
Karen McDonald, News Director.
Claire Chasse, Promotion Director.
Michel Therien, Controller.

Highest 30 Sec. Rate: $300.

CFER-TV

Rimouski

(Ch. 11)

French Outlet

Network Service: TVA.

Licensee: Pathonic Network Inc., 465 Blvd. Ste. Anne, Pointe-au-Pere, Que. G0K 1G0.

Studio: Box 590, Rimouski, Que. G5L 7C5.

Telephone: 418-722-6011.

Technical Facilities: Channel No. 11 (198-204 MHz). Authorized power: 325-kw visual, 35-kw aural. Antenna: 210-ft. above av. terrain, lat. 48° 28' 02", long. 68° 12' 53".

Ownership: Tele-Metropole Inc.

Began Operation: January 1, 1978. Tele-Metropole acquired controlling interest from Reseau Pathonic in 1990.

Represented (sales): Patcom Inc.

Personnel:
Claude Auger, General Manager & Program Director.
Carol Dionne, Local Sales Manager.
D. Lavole, Chief Engineer.
Christian Lepage, News Director.
D. Vaillancourt, Controller.
Josee Bellavance, Traffic.

Highest 30 Sec. Rate: $360.

CIVB-TV

Rimouski

(Ch. 22)

French Educational Station

Network Service: Reseau Radio-Quebec.

Licensee: Societe de radio-television du Quebec, 800 rue Fullum, Radio-Quebec, Montreal, Que. H2K 3L7.

Telephone: 418-722-3743.

Technical Facilities: Channel No. 22 (518-524 MHz). Authorized power: 1472-kw visual, 294-kw aural. Antenna: 617-ft. above av. terrain, 289-ft. above ground, 2164-ft. above sea level, lat. 48° 28' 02", long. 68° 12' 53".

Transmitter: Mont-Comi.

Ownership: Societe de radio-television du Quebec.

Began Operation: October 1, 1981.

Personnel: See CIVM-TV, Montreal.

CJBR-TV

Rimouski

(Ch. 2)

French Outlet

Network Service: SRC.

Licensee: Societe Radio-Canada, 1500 Bronson Ave., Ottawa, Ont.

Studio: 273 St. Jean-Baptiste St. W, Rimouski, Que. G5L 4J8.

Telephone: 418-723-2217. **Fax:** 418-723-4730.

Technical Facilities: Channel No. 2 (54-60 MHz). Authorized power: 100-kw visual, 10-kw aural. Antenna: 987-ft. above av. terrain, 125-ft. above ground, 1262-ft. above sea level, lat. 48° 19' 40", long. 68° 50' 09".

Transmitter: Pic Champlain St.-Fabien.

AM Affiliate: CJBR, 10-kw, 900 kHz.

FM Affiliate: CJBR-FM, 100-kw dir. (50-kw av.), 101.5 MHz.

Ownership: Canadian Bcstg. Corp.

Began Operation: November 21, 1954. Transfer of control to present owner approved by CRTC Aug. 1, 1977.

Represented (sales): CBC National Selective Television Sales (Canada); Canadian Standard Broadcast Sales Inc. (U.S.).

Personnel:
Jacques D. Landry, Regional Director, SRC Eastern Quebec.
Yvan Asselin, General Manager & Program Director.
Roma Pelletier, General Sales Manager.
Pierre Pigeon, Chief Engineer.
Loraine Lagace, News Director.
Lise Parent, Promotion Director.

Rates: On request.

CFTF-TV

Riviere-du-Loup

(Ch. 29)

Network Service: Quatre Saisons.

Licensee: Television MBS, 298 Boulevard Theriault, Suite 100, Riviere-du-Loup, Que. G5R 2V1.

Studio: 103 des Equipements, Parc Industriel, Riviere-du-Loup, Que. G5R 2V1.

Telephone: 418-867-1341. **Fax:** 418-862-9752.

Technical Facilities: Channel No. 29 (560-566 MHz). Authorized power: 15-kw visual, 1.50-kw aural. Antenna: 1156-ft. above av. terrain, 2150-ft. above sea level, lat. 47° 35' 03", long. 69° 22' 10".

Ownership: Television MBS.

Began Operation: September 1, 1988.

Personnel:
Marc Simard, President & General Manager.
Gregoire Thibault, Vice President.

Michel Belanger, Program & Operations Manager.
Ginette Charest, General Sales Manager.
Germain Gelinas, Chief Engineer.
Rates: On request.

CIMT-TV

Riviere du Loup

(Ch. 9)

Network Service: TVA.

Licensee: Tele Inter-Rives Limitee, 15 rue de la Chute, Riviere du Loup, Que. G5R 2V1.

Studio: 15 rue de la Chute, Riviere du Loup, Que. G5R 2V1.

Head Office: Suite 100, 298 Blvd. Theriault, Riviere-du-Loup, Que. G5R 4C2.

Telephone: 418-867-1341. **Fax:** 418-867-4710.

Technical Facilities: Channel No. 9 (186-192 MHz). Authorized power: 49-kw visual, 7.4-kw aural. Antenna: 1149-ft. above av. terrain, 2150-ft. above sea level, lat. 47° 35' 03", long. 69° 22' 10".

Satellite Earth Station: Andrew, 3.7-meter C-band.

Ownership: Tele Inter-Rives Limitee.

Began Operation: January 1, 1979.

Represented (sales): Paul L'Anglais (Canada); Young Canadian Ltd. (eastern U.S.).

Personnel:
Marc Simard, President.
Gregoire Thibault, Vice President, Finance.
Jacques Potvin, Local Sales Manager.
Ginette Charest, National Sales Manager.
Germain Gelinas, Technical Director.
Viateur Grandmaison, Comptroller.
Nancy Fortin, News & Promotion Director.
Linda Theriault, Program Director.

Highest 30 Sec. Rate: $190.

CKRT-TV

Riviere du Loup

(Ch. 7)

Network Service: SRC.

Licensee: CKRT-TV Ltee., 15 rue de la Chute, Riviere du Loup, Que. G5R 2V1.

Studio: 15 rue de la Chute, Riviere du Loup, Que. G5R 2V1.

Head Office: 298 Blvd. Theriault, Riviere du Loup, Que. G5R 4C2.

Telephone: 418-867-1341. **Fax:** 418-867-4710.

Technical Facilities: Channel No. 7 (174-180 MHz). Authorized power: 49.5-kw visual, 6-kw aural. Antenna: 1156-ft. above av. terrain, 235-ft. above ground, 2150-ft. above sea level, lat. 47° 35' 03", long. 69° 22' 10".

Transmitter: Montagne Bleue, Pelletier Station, Cte. Kamouraska.

Satellite Earth Station: Andrew, 3.7-meter C-band.

Ownership: CKRT-TV Ltee. ownership: Tele Inter-Rives Ltee., 95%; Luc Simard, Pres. & Gen. Mgr.; Radio CJPF Ltee.; 5 others.

Began Operation: January 14, 1962.

Represented (sales): Western Communications (Canada); Young Canadian Ltd. (U.S.).

Personnel:
Marc Simard, President.
Jacques Potvin, Local Sales Manager.
Ginette Charest, National Sales Manager & Administrative
Linda Theriault, Program Director.
Nancy Fortin, Promotion Director.
Germain Gelinas, Technical Director.
Gregoire Thibault, Business Manager.
Viateur Grandmaison, Controller.

Highest 30 Sec. Rate: $105.

CFEM-TV

Rouyn-Noranda

(Ch. 13)

Network Service: TVA.

Licensee: Radio Nord Inc.

Studio: 380 Murdoch, Noranda, Que. J9X 1G5.

Mailing Address: 1729 3e Avenue, Val D'or, Que. J9P 1W3.

Mailing Address: Box 70, Rouyn, Que. J9X 5A5.

Telephone: 819-825-0010. **Fax:** 819-825-7313.

Technical Facilities: Channel No. 13 (210-216 MHz). Authorized power: 166-kw visual, 16.6-kw aural. Antenna: 764-ft. above av. terrain, lat. 48° 15' 25", long. 79° 02' 37".

Multichannel TV Sound: Separate audio program.

Ownership: Radio Nord Group.

Represented (sales): Paul L'Anglais (Montreal, Toronto); Metro Marketing West Ltd. (Vancouver); Canadian Standard Broadcast Sales (U.S.).

Personnel:
Jean-Joffre Gourd, Chairman.
Gilles Poulin, President-Director General, Radio Nord Group.
Daniel Hamel, General Manager.
Bernard Gauthier, Local Sales Manager.
Gaston Lavoie, National Sales & Marketing Director.
Onil Marcotte, News Director.

Highest 30 Sec. Rate: $280.

CKRN-TV

Rouyn-Noranda

(Ch. 4)

French Outlet

Network Service: SRC.

Licensee: Radio Nord Inc., 380 Murdoch Ave., Box 70, Noranda, Que. J9X 5A5.

Studio: 380 Murdoch Ave., Noranda, Que. J9X 1G5.

Telephone: 819-762-0741.

Technical Facilities: Channel No. 4 (66-72 MHz). Authorized power: 115-kw visual, 57.5-kw aural. Antenna: 846-ft. above av. terrain, 725-ft. above ground, 1926-ft. above sea level, lat. 48° 15' 55", long. 79° 02' 37".

Multichannel TV Sound: Separate audio program.

AM Affiliate: CKRN, 1-kw, 1400 kHz (CBC).

Ownership: Radio Nord Group.

Began Operation: December 25, 1957.

Represented (sales): All-Canada Radio & Television Ltd.; Communication AC Ltee. (Montreal).

Personnel:
Jean-Joffre Gourd, Chairman.
Daniel Hamel, General Manager.
Gaston Lavoie, National Sales & Marketing Director.
Bernard Gauthier, Local Sales Manager.

Highest 30 Sec. Rate: $250.

CIVV-TV

Saguenay-Lac Saint Jean

(Ch. 8)

French Educational Station

Network Service: Reseau Radio-Quebec.

Licensee: Societe de radio-television du Quebec, 800 rue Fullum, Radio-Quebec, Montreal, Que. H2K 3L7.

Studio: 100 boul St. Joseph Sud, Alma, Que. G8B 7A6.

Telephone: 418-668-6191.

Technical Facilities: Channel No. 8 (180-186 MHz). Authorized power: 278.1-kw visual, 27.8-kw aural. Antenna: 1948-ft. above av. terrain, 570-ft. above ground, 3548-ft. above sea level, lat. 48° 36' 04", long. 70° 49' 46".

Transmitter: Mont-Valin.

Ownership: Societe de radio-television du Quebec.

Began Operation: October 1, 1982.

Personnel: See CIVM-TV, Montreal

CIVG-TV

Sept-Iles

(Ch. 9)

French Educational Station

Network Service: Reseau Radio-Quebec.

Licensee: Societe de radio-television du Quebec, 800 rue Fullum, Radio-Quebec, Montreal, Que. H2K 3L7.

Studio: 410 Ave. Evangeline, Sept-Iles, Que. G4R 2N5.

Telephone: 514-521-2424.

Technical Facilities: Channel No. 9 (186-192 MHz). Authorized power: 246-kw visual, 49.2-kw aural. Antenna: 718-ft. above av. terrain, 300-ft. above ground, 1200-ft. above sea level, lat. 50° 10' 18", long. 66° 44' 19".

Transmitter: Mont-Trouble.

Ownership: Societe de radio-television du Quebec

Began Operation: October 1, 1982.

Personnel: See CIVM-TV, Montreal.

CHLT-TV

Sherbrooke

(Ch. 7)

French Outlet

Network Service: TVA.

Licensee: Pathonic Communications Inc., 770 Sherbrooke St. W, No. 1200, Montreal, Que. H3A 1G1.

Studio: 3330 King St. W, Sherbrooke, Que. J1L 1C9.

Telephone: 819-565-7777.

Technical Facilities: Channel No. 7 (174-180 MHz). Authorized power: 325-kw visual, 32.5-kw aural. Antenna: 1840-ft. above av. terrain, 150-ft. above ground, 2796-ft. above sea level, lat. 45° 18' 43", long. 72° 14' 32".

Transmitter: Mont-Orford Provincial Park.

Multichannel TV Sound: Stereo only.

Satellite Earth Stations: Andrew, 4.5-meter Ku & C-band; Comsat, 3-meter C-band; DX Antenna receivers.

News Services: Broadcast News, NTR, Telbec.

Ownership: Tele-Metropole Inc.

Began Operation: September 12, 1956.

Represented (sales): Paul L'Anglais (Montreal & Toronto); Metro Marketing West Ltd. (Vancouver).

Personnel:
Michel Bernier, Executive Vice President, Administration.
Bernard Fabi, President & General Manager.
Andre Duquet, General Sales Manager.
Louise Boisvert, Station Manager.
Gilles Perreault, Local Sales Manager.
Robert Therriault, Chief Engineer.
Solange Langlois, Promotion Director.
Yvan Letarte, Controller.
Jean Garneau, News Director.

Highest 30 Sec. Rate: $935.

CKSH-TV

Sherbrooke

(Ch. 9)

French Outlet

Network Service: SRC.

Licensee: Television St.-Francois Inc., 3720 Boul. Industriel, Sherbrooke, Que. J1L 1Z9.

Studio: 3720 Boul. Industriel, Sherbrooke, Que. J1L 1Z9.

Telephone: 819-565-9999. **Fax:** 819-822-4205.

Technical Facilities: Channel No. 9 (186-192 MHz). Authorized power: 325-kw visual, 63-kw aural. Antenna: 1900-ft. above av. terrain, 220-ft. above ground, 2990-ft. above sea level, lat. 45° 18' 43", long. 72° 14' 32".

Transmitter: Mont-Orford, Provincial Park.

Ownership: Television St.-Francois Inc.

Began Operation: September 1, 1974.

Represented (sales): Paul Mulvihill Limited.

Personnel:
Jacques Lemieux, President.
Jean Fortier, Vice President.
Alain Plante, General Manager.
Carole Beausejour, Operations Manager.
Guy Godbout, Local Sales Manager.
Francois Laganiere, National Sales Manager.
Marcel Agagnier, Chief Engineer.
Benoit Johnson, News Director.
Luc Doyon, Program Director.
Jean Yves Paquet, Business Manager.

Highest 30 Sec. Rate: $660.

CFKM-TV

Trois-Rivieres

(Ch. 16)

French Outlet

Network Service: Quatre Saisons.

Licensee: Television Saint-Maurice Inc., Box 277, Trois-Rivieres, Que. G9A 5G3.

Studio: 4141 St. Jean Blvd., 3-Rivieres-Ouest.

Telephone: 819-377-1441.

Technical Facilities: Channel No. 16 (482-488 MHz). Authorized power: 115.6-kw visual, 11.6-kw aural. Antenna: 900-ft. above ground, 1465-ft. above sea level, lat. 46° 29' 00", long. 72° 39' 00".

Transmitter: Mont-Carmel, P.Q.

News Service: Telbec.

Ownership: COGECO Inc.

Began Operation: September 6, 1986.

Represented (sales): Paul Mulvihill Limited (Canada); Brydson Media Sales International (U.S.).

Personnel:
Robert Parent, General Manager.
Jean Fortier, Vice President, Television.
Fernand Levesque, Local Sales Manager, CFKM-TV.
Daniel Pelletier, Local Sales Manager, CKTM-TV.
Marcel St-Asseault, Engineering Supervisor.
Christiane St-Pierre, News Director.
Francois Laganiere, Director, National Sales.
Sylvie Paradis, Controller.
Michel Beaudoin, Technical Operations Manager.

Rates On request.

CHEM-TV

Trois-Rivieres

(Ch. 8)

French Outlet

Network Service: TVA.

Licensee: Pathonic Communications Inc., 3625 Chanoine-Moreau Blvd., Trois-Rivieres, Que. G8Y 5N6.

Telephone: 819-376-8880. **Fax:** 819-376-2906.

Technical Facilities: Channel No. 8 (180-186 MHz). Authorized power: 325-kw max. & 154.1-kw horizontal visual, 32.5-kw max. & 15.41-kw horizontal aural. Antenna: 956-ft. above av. terrain, 700-ft. above ground, 600-ft. above sea level, lat. 46° 30' 10", long.

Transmitter: St. Flavien, Mont Carmel.

Multichannel TV Sound: Stereo only.

Satellite Earth Station: Andrew, 3-meter C-band.

News Services: Telbec, Canadian Press, CNN.

Ownership: Tele-Metropole Inc.

Began Operation: January 1, 1976.

Represented (sales): Paul L'Anglais; Patcom Inc. (Montreal & Toronto); Young Canadian Ltd. (U.S.).

Personnel:
Bernard Fabi, Chairman, President & Chief Executive Officer.
Mag Kassis, Executive Vice President, Sales.
Lise Beaulieu, General Manager.
Claude Noel, Local Sales Manager.
Guy Beaudoin, Chief Engineer.
Serge Ebacher, News Director.
Ghislaine Carre, Controller.

Highest 30 Sec. Rate: $528.

CIVC-TV

Trois-Rivieres

(Ch. 45)

French Educational Station

Network Service: Reseau Radio-Quebec.

Licensee: Societe de radio-television du Quebec, 800 rue Fullum, Radio-Quebec, Montreal, Que. H2K 3L7.

Telephone: 514-521-2424.

Technical Facilities: Channel No. 45 (656-662 MHz). Authorized power: 1189-kw visual, 238-kw aural. Antenna: 1515-ft. above av. terrain, 940-ft. above ground, 1575-ft. above sea level, lat. 46° 29' 27", long. 72° 39' 00".

Transmitter: Mont-Carmel.

Ownership: Societe de radio-television du Quebec.

Began Operation: October 1, 1981.

Personnel: See CIVM-TV, Montreal.

CKTM-TV

Trois-Rivieres

(Ch. 13)

French Outlet

Network Service: SRC.

Licensee: Television Saint-Maurice Inc., Box 277, Trois-Rivieres Ouest, Que. G9A 5G3.

Studio: 4141 St. Jean Blvd.

Telephone: 819-377-1441. **Fax:** 819-377-1109.

Technical Facilities: Channel No. 13 (210-216 MHz). Authorized power: 325-kw visual, 65-kw aural. Antenna: 620-ft. above ground, 1705-ft. above sea level, lat. 46° 29' 27", long. 72° 39' 00".

Transmitter: Mont-Carmel, P.Q.

News Service: Telbec.

Ownership: COGECO Inc.

Began Operation: April 15, 1958.

Represented (sales): Paul Mulvihill Limited (Canada); Brydson Media Sales International (U.S.).

Personnel:
Marcel St-Aiseault, Supervisor, Engineering.
Christiane St-Pierre, News Director.

Rates: On request.

CFVS-TV

Val D'Or

(Ch. 20)

Network Service: Quatre Saisons.

Licensee: Radio Nord Inc., 380 Murdock, Box 70, Noranda, Que. J9X 1G5.

Studio: 1729 3e Ave., Val D'Or, Que. J9P 1W3.

Telephone: 819-825-0010. **Fax:** 819-825-7313.

Technical Facilities: Channel No. 20 (506-512 MHz). Authorized power: 216-kw visual, 21.6-kw aural, lat. 48° 15' 55", long. 79° 02' 37".

Ownership: Radio Nord Group.

Represented (sales): All-Canada Radio & Television Ltd.; Communication AC Ltee. (Montreal).

Personnel:
Jean-Joffre Gourd, Chairman of the Board.
Daniel Hamel, General Manager.
Jean Gagnon, Station Manager.
Bernard Gauthier, Local Sales Manager.
Gaston Lavoie, National Sales & Marketing Director.

Rates: On request.

Quebec Repeater Stations

Abitibi-Temiscamingue—CIVA-TV-1, Ch. 8, Societe de radio-television du Quebec (CIVM-TV, Montreal).

Aguanish—CBST-7, Ch. 8, CBC (CBST, Sept-Iles) 326-w.

Alma—CBJET-1, Ch. 32, CBC (CBMT, Montreal) 4-kw.

Anse-au-Valleau—CIVK-TV-1, Ch. 32, Societe de radio-television du Quebec (CIVM-TV, Montreal).

Baie Comeau—CBMIT, Ch. 28, CBC (CBMT, Montreal) 4.2-kw.

Baie Comeau—CBST-19, Ch. 7, CBC (CBST, Sept-Iles) 1.59-kw.

Baie Johan Beetz—CBST-8, Ch. 7, CBC (CBST, Sept-Iles) 1-w.

Baie St. Paul—CIMT-TV-3, Ch. 13, Tele Inter-Rives Ltee. (CIMT-TV, Riviere du Loup) 5-w.

Baie St. Paul—CKRT-TV-1, Ch. 2, CKRT-TV Ltee. (CKRT-TV, Riviere du Loup) 5-w.

Bearn—CKRN-TV-1, Ch. 3, Radio Nord Inc. (CKRN-TV, Rouyn-Noranda) 5-w.

Bearn/Fabre—CKRN-TV-3, Ch. 3, Northern Radio-Radio Nord Inc. (CKRN-TV, Rouyn-Noranda) 1.733-kw.

Beauceville—CBVT-6, Ch. 6, SRC (CBVT, Quebec City) 3.84-w.

Bechervaise Mountain—CFGW-TV-1, Gaspe South Telecasting Syndicate (CKCW-TV, Moncton, N.B.).

Blanc Sablon—CBMST, Ch. 5, CBC (CBMT, Montreal) 150-w.

Blanc Sablon—CBST-17, Ch. 3, CBC (CBST, Sept-Iles) 150-w.

Brisay Camp—CHLG-TV-6, Ch. 12, Club Social La Grande (CBC French network) 10-w.

Cabano—CKRT-TV-4, Ch. 5, CKRT-TV Ltee. (CKRT-TV, Riviere du Loup) 13.6-w.

Camp Chaumont, James Bay—CHLG-TV-13, Ch. 6, Club Social La Grande (CBC French network) 10-w.

Camp L G1—CHLG-TV-8, Ch. 4, Club Social La Grande (CBFT, Montreal) 5-w.

Camp L G4—CHLG-TV-1, Ch. 6, Club Social La Grande (CBC French network) 53-w.

Cap Chat—CBGAT-6, Ch. 2, CBC (CBGAT, Matane) 38.6-w.

Carleton—CBGAT-14, Ch. 2, CBC (CBGAT, Matane) 3.2-kw.

Causapscal—CBGAT-5, Ch. 9, CBC (CBGAT, Matane) 11.4-w.

Chambord-Roberval—CJPM-TV-1, Ch. 10, CJPM-TV Inc. (CJPM-TV, Chicoutimi) 13-kw.

Chandler—CBGAT-15, Ch. 8, CBC (CBGAT, Matane) 184-w.

Chandler—CBVB-TV, Ch. 23, CBC (CBMT, Montreal) 1.66-kw.

Chandler—CHAU-TV-4, Ch. 6, Television de la Baie des Chaleurs (CHAU-TV, Carleton) 5-w.

Chapais—CBFAT-1, Ch. 12, CBC (CBMT, Montreal) 4.9-w.

Chapeau—CBOFT-1, Ch. 11, CBC (CBOFT, Ottawa, Ont.-Hull, P.Q.) 550-w.

Chapeau—CIVP-TV, Ch. 23, Societe de radio-television du Quebec (Reseau Radio-Quebec) 8.65-kw.

Chibougamau—CBFAT, Ch. 5, CBC (CBFT, Montreal) 665-w.

Chibougamau—CBMCT, Ch. 4, CBC (CBMT, Montreal) 276-w.

Chicoutimi—CBJET, Ch. 58, CBC (CBMT, Montreal) 10-kw.

Chute Saint Phillipe—NEW, L'Associaction des citoyens de Chute St. Phillipe Inc. (CBFT, Montreal).

Clermont—CBSAT, Ch. 21, CBC (CKRT-TV, Riviere du Loup) 10-w.

Cloridorme—CBGAT-16, Ch. 8, CBC (CBGAT, Matane) 85-w.

Cloridorme—CHAU-TV-9, Ch. 11, Television de la Baie des Chaleurs (CHAU-TV, Carleton) 5-w.

Deception Bay—CHDD-TV, Ch. 13, Recreational Assn. of Asbestos Hill Employees (CBC English network, Ont.) 8.9-w.

Escuminac—CBVA-TV, Ch. 18, CBC (CBMT, Montreal) 5.2-kw.

Fermont—CBMRT, Ch. 9, CBC (CBNLT, Labrador City-Wabush, Nfld.) 18-w.

Fermont—CBST-5, Ch. 7, CBC (CBST, Sept-Iles) 20-w.

Fermont—CINE-TV, Ch. 4, Cooperative de la Television Communautaire (CIVM-TV, Montreal) 5-w.

Fontange Camp—CHLG-TV-7, Ch. 12, Club Social La Grande (CBC French network) 10-w.

Fort Chimo—CBFQ-TV, Ch. 9, CBC (CBFT, Montreal) 10-w.

Fort Chimo—CBMQ-TV, Ch. 12, CBC (CBNT, St. John's, Nfld.) 10-w.

Fort George—CBFGT, Ch. 9, CBC (CBFT, Montreal) 10-w.

Fort George—CBMGT, Ch. 12, CBC (CBMT, Montreal) 10-w.

Fort Rupert—CBFHT, Ch. 9, CBC (CBFT, Montreal) 10-w.

Fort Rupert—CBMHT, Ch. 12, CBC (CBMT, Montreal) 10-w.

Gaspe—CBGAT-17, Ch. 9, CBC (CBGAT, Matane) 1.8-kw.

Gaspe—CBVG-TV, Ch. 18, CBC (CBMT, Montreal) 5-kw.

Gaspe—CHAU-TV-6, Ch. 7, Television de la Baie des Chaleurs Inc. (CHAU-TV, Carleton) 157-w.

Gaspe—CIVK-TV-3, Ch. 35, Societe de radio-television du Quebec (Reseau Radio-Quebec) 8.43-kw.

Gethsemanie/LaRomaine—CBST-9, Ch. 9, CBC (CBST, Sept-Iles) 10-w.

Grand Portage—CIVB-TV-1, Ch. 31, CBC (CIVB-TV, Rimouski) 716-kw.

Grande Vallee—CBGAT-3, Ch. 6, CBC (CBGAT, Matane) 587-w.

Gros Morne—CBGAT-9, Ch. 4, CBC (CBGAT, Matane) 5-w.

Harrington Harbour—CBMUT, Ch. 13, CBC (CBMT, Montreal) 129-w.

Harrington Harbour—CBST-11, Ch. 8, CBC (CBST, Sept-Iles) 129-w.

Havre St. Pierre—CBST-1, Ch. 12, CBC (CBST, Sept-Iles) 16.3-w.

Ile du Havre Aubert—CBIMT-1, Ch. 16, CBC (CBFT, Montreal) 55-w.

Iles de la Madeleine—CBIMT, Ch. 12, CBC (CBFT, Montreal) 2.8-kw.

Iles de la Madeleine—CBMYT, Ch. 7, CBC (CBMT, Montreal) 2.9-kw.

Inoucdjouac—CBVI-TV, Ch. 12, CBC (CBNT, St. John's, Nfld.) 10-w.

Joutel—CJDG-TV-3, Ch. 12, Radio Nord Inc. (CKRN-TV, Rouyn-Noranda) 148-w.

L'Anse a Valleau—CBGAT-18, Ch. 10, CBC (CBGAT, Matane) 10-w.

L'Asne a Valleau—CHAU-TV-9, Ch. 12, Television de la Baie des Chaleurs Inc. (CHAU-TV, Carleton) 5-w.

La Tabatiere—CBMLT, Ch. 10, CBC (CBMT, Montreal) 62-w.

La Tabatiere—CBST-13, Ch. 4, CBC (CBST, Sept-Iles) 78-w.

La Tuque—CBMET, Ch. 9, CBC (CBMT, Montreal) 103-w.

La Tuque—CBVT-2, Ch. 3, CBC (CBVT, Quebec City) 15.4-kw.

Lac Etchemin—CBVT-4, Ch. 55, CBC (CBVT, Quebec City) 400-w.

Lac Humqui—CBGAT-19, Ch. 24, CBC (CBGAT, Matane) 100-w.

Lac Megantic—CBVT-3, Ch. 2, CBC (CBVT, Quebec City) 10-w.

Laforge—NEW, Ch. 2, Club Social La Grande (CBC French network) 104-w.

Latour—CJBR-TV-1, Ch. 9, CBC (CJBR-TV, Rimouski) 10-w.

Laverendry Camp—CILG-TV-1, Ch. 10, Club Social du Nord-Est (CBC French network) 10-w.

Lebel-sur-Quevillon—CJDG-TV-2, Ch. 12, Radio Nord Inc. (CKRN-TV, Rouyn-Noranda) 5-w.

Lithium—CJDG-TV-1, Ch. 8, Radio Nord Inc. (CKRN-TV, Rouyn-Noranda) 5-w.

Lithium Mines—CFEM-TV-1, Ch. 10, Radio Nord Inc. (CFEM-TV, Rouyn-Noranda) 59.5-kw.

Lithium Mines—CJDG-TV, Ch. 7, Radio Nord Inc. (CKRN-TV, Rouyn-Noranda) 60-kw.

Longue Pte. de Mingan—CBST-18, Ch. 6, CBC (CBST, Sept-Iles) 98-w.

Malartic—CBVD-TV, Ch. 5, CBC (CBMT, Montreal) 9.3-kw.

Manicouagan 3—CKHQ-TV-6, Ch. 13, Club Social du Nord-Est (CBGAT, Matane) 5-w.

Manicouagan 5—CKHQ-TV-1, Ch. 10, Club Social du Nord-Est (CBGAT, Matane) 55-w.

Maniwaki—CBVU-TV, Ch. 0, CBC (CBMT, Montreal).

Manouane—CBFT-5, Ch. 5, CBC (CBFT, Montreal) 10-w.

Marsoui—CBGAT-8, Ch. 12, CBC (CBGAT, Matane) 10-w.

Matagami—CKRN-TV-4, Ch. 7, Radio Nord Inc. (CKRN-TV, Rouyn-Noranda) 65-w.

Matane—CBGAT, Ch. 6, CBC (CBC French Network) 3.7-kw.

Micoua—CKHQ-TV-3, Ch. 6, Club Social du Nord-Est (CBGAT, Matane) 5-w.

Mistassini Post—CBFMT, Ch. 9, CBC (CBFT, Montreal) 10-w.

Mistassini Post—CBMDT, Ch. 12, CBC (CBMT, Montreal) 10-w.

Mont Blanc-Perce—CFGW-TV-2, Ch. 8, Gaspe South Telecasting Syndicate (CKCW-TV, Moncton, N.B.) 10-w.

Mont Climont—CBGAT-1, Ch. 13, CBC (CBGAT, Matane) 708-w.

Mont Laurier—CBFT-2, Ch. 3, CBC (CBFT, Montreal) 13.7-kw.

Mont Louis—CBGAT-4, Ch. 2, CBC (CBGAT, Matane) 61.8-w.

Mont Louis en Haut—CBGAT-10, Ch. 19, CBC (CBGAT, Matane) 5.1-kw.

Mont Saint Michel—CBFT-9, Ch. 16, CBC (CBFT, Montreal) 3-kw.

Mont Tremblant—CBFT-1, Ch. 11, CBC (CBFT, Montreal) 1.6-kw.

Murdochville—CBGAT-2, Ch. 10, CBC (CBGAT, Matane) 1.53-kw.

Murdochville—CBMMT, Ch. 21, CBC (CBMT, Montreal) 30-w.

Murdochville—CHAU-TV-11, Ch. 7, Television de la Baie des Chaleurs Inc. (CHAU-TV, Carleton) 5-w.

Nemiskau Station—CILG-TV, Ch. 10, Club Social du Nord-Est (CBC French network) 10-w.

New Carlisle—CBVN-TV, Ch. 45, CBC (CBMT, Montreal) 5.3-kw.

New Richmond—CBVR-TV, Ch. 27, CBC (CBMT, Montreal) 6-kw.

Notre Dame des Monts—CBSNT, Ch. 40, CBC (CKRT-TV, Riviere du Loup) 100-w.

Notre Dame du Laus—CBFT-8, Ch. 10, CBC (CBOFT, Ottawa, Ont.-Hull, P.Q.) 7-w.

Nouveau Comptoir—CBFWT, Ch. 9, CBC (CBFT, Montreal) 10-w.

Nouveau Comptoir—CBMNT, Ch. 12, CBC (CBMT, Montreal) 10-w.

Obedjiwan—CBFT-6, Ch. 10, CBC (CBFT, Montreal) 1-w.

Old Fort Bay—CBMVT, Ch. 13, CBC (CBMT, Montreal) 10-w.

Old Fort Bay—CBST-15, Ch. 7, CBC (CBST, Sept-Iles) 5-w.

Parent—CBFT-4, Ch. 12, CBC (CBFT, Montreal) 10-w.

Perce—CBGAT-28, Ch. 11, CBC (CBGAT, Matane) 20-kw.

Perce—CBVP-TV, Ch. 14, CBC (CBMT, Montreal) 3.7-kw.

Perce—CHAU-TV-5, Ch. 13, Television de la Baie des Chaleurs Inc. (CHAU-TV, Carleton) 9.62-kw.

Perce—CIVK-TV-2, Ch. 40, Societe de radio-television du Quebec (Reseau Radio-Quebec) 8.5-kw.

Port Daniel—CBGAT-21, Ch. 7, CBC (CBGAT, Matane) 170-w.

Port Daniel—CBVF-TV, Ch. 16, CBC (CBMT, Montreal) 1.31-kw.

Port Daniel—CHAU-TV-3, Ch. 10, Television de la Baie des Chaleurs (CHAU-TV, Carleton) 5-w.

Poste de la Baleine—CBFK-TV, Ch. 9, CBC (CBFT, Montreal) 10-w.

Poste de la Baleine—CBMK-TV, Ch. 12, CBC (CBNT, St. John's, Nfld.) 10-w.

Povungnituk—CBFP-TV, Ch. 9, CBC (CBFT, Montreal) 10-w.

Povungnituk—CBMO-TV, Ch. 12, CBC (CBNT, St. John's, Nfld.) 10-w.

Pudding Stone Mountain—CFGW-TV-1, Gaspe South Telecasting Syndicate (CKCW-TV, Moncton, N.B.).

Radisson—CBFRT, Ch. 8, CBC (CBFT, Montreal) 180-w.

Rapides des Joachims—CBOFT-2, Ch. 8, CBC (CBOFT, Ottawa, Ont.-Hull, P.Q.) 161-w.

Rimouski—CJPC-TV, Ch. 18, Quatre Saisons (CFJP-TV, Montreal) 458-w.

Riviere a Claude—CBGAT-13, Ch. 4, CBC (CBGAT, Matane) 10-w.

Riviere au Tonnerre—CBST-6, Ch. 2, CBC (CBST, Sept-Iles) 1.6-kw.

Riviere du Loup—CFTF-TV, Ch. 29, CKRT-TV Ltee. (CFJP-TV, Montreal).

Riviere Platte—CHQN-TV-1, Ch. 12, Comite des Loisirs des Employes Forestiers (CBGAT, Matane) 5-w.

Riviere St. Paul—CBMPT, Ch. 11, CBC (CBMT, Montreal) 23-w.

Riviere St. Paul—CBST-16, Ch. 21, CBC (CBST, Sept-Iles) 89-w.

Riviere-au-Renard—CBGAT-22, Ch. 2, CBC (CBGAT, Matane) 2.9-kw.

Riviere-au-Renard—CHAU-TV-7, Ch. 4, Television de la Baie des Chaleurs Inc. (CHAU-TV, Carleton) 205-w.

Rouyn—CFVS-TV-1, Ch. 20, Quatre Saisons (CFJP-TV, Montreal) 81-kw.

Saglouc—CBFS-TV, Ch. 9, CBC (CBFT, Montreal) 10-w.

Saglouc—CBVX-TV, Ch. 12, CBC (CBNT, St. John's, Nfld.) 10-w.

St. Augustin-Saguenay—CBMXT, Ch. 7, CBC (CBMT, Montreal) 10-w.

St. Augustin-Saguenay—CBST-14, Ch. 2, CBC (CBST, Sept-Iles) 10-w.

St. Fabien de Panet—CBVT-5, Ch. 13, CBC (CBVT, Quebec City) 370-w.

St. Fulgence—CKRS-TV-1, Ch. 27, Radio Saguenay Ltee. (CKRS-TV, Jonquiere) 708-w.

St. Jerome—CHOY-TV, Ch. 4, Television Communautaire de St. Jerome Inc. (French Experimental Station) 46.7-w.

St. Michel-des-Saints—CBFT-3, Ch. 7, CBC (CBFT, Montreal) 165-w.

St. Pamphile—CBSPT, Ch. 3, CBC (CKRT-TV, Riviere du Loup) 115-w.

St. Patrice (Riviere du Loup)—CKRT-TV-3, Ch. 13, CKRT-TV Ltee. (CKRT-TV, Riviere du Loup) 5-w.

St. Rene de Matane—CBGAT-7, Ch. 30, CBC (CBGAT, Matane) 313-w.

St. Urbain—CKRT-TV-5, Ch. 10, CKRT-TV Ltee. (CKRT-TV, Riviere du Loup) 5-w.

St. Urbaine—NEW, Ch. 5, Tele Inter-Rives Ltee. (CIMT-TV, Riviere du Loup) 5-w.

Ste. Anne des Monts—CBGAT-11, Ch. 8, CBC (CBGAT, Matane) 45-kw.

Ste. Marguerite-Marie—CHAU-TV-1, Ch. 3, Television de la Baie des Chaleurs Inc. (CHAU-TV, Carleton) 4.48-kw.

Schefferville—CBSET-1, Ch. 7, CBC (CBMT, Montreal) 89-w.

Schefferville—CBST-2, Ch. 9, CBC (CBMT, Montreal) 89-w.

Sept Iles—CBSET, Ch. 3, CBC (CBMT, Montreal) 1.5-kw.

Sept Iles—CBST, Ch. 13, CBC (CBc French Network) 8.4-kw.

Sept Iles-Gaspe Nord—CFER-TV-2, Ch. 5, Tele-Capitale Inc. (CFER-TV, Rimouski) 11.7-kw.

Sherbrooke—CBMT-3, Ch. 50, CBC (CBMT, Montreal) 11-kw.

Sherbrooke—CFKS-TV, Ch. 30, Quatre Saisons (CFJP-TV, Montreal) 129.9-kw.

Stoneham—CBVT-8, Ch. 8, SRC (CBVT, Quebec City) 5-w.

Temiscaming—CBFST-2, Ch. 12, CBC (CBLFT, Toronto, Ont.) 7-kw.

Temiscaming—CJTK-TV-1, Ch. 2, Temiscaming Chamber of Commerce (CKNY-TV, North Bay, Ont.) 5-w.

Tete-a-la-Baleine—CBST-12, Ch. 6, CBC (CBST, Sept-Iles) 5-w.

Tewkesbury—CBVT-7, Ch. 7, SRC (CBVT, Quebec City) 5-w.

Thetford Mines—CBMT-4, Ch. 32, CBC (CBMT, Montreal) 1.14-kw.

Thetford Mines—CBTV-9, Ch. 21, CBC (CBVT, Quebec City) 5-w.

Trois Pistoles—CIMT-TV-2, Ch. 13, Tele Inter Rives Ltee. (CIMT-TV, Riviere du Loup) 10-w.

Trois Pistoles—CKRT-TV-6, Ch. 5, CKRT-TV Ltee. (CKRT-TV, Riviere du Loup) 5-w.

Trois Rivieres—CBMT-1, Ch. 28, CBC (CBMT, Montreal) 13-kw.

Val d'Or—CFVS-TV, Ch. 25, Quatre Saisons (CFJP-TV, Montreal) 102-kw.

Victoriaville—CBVT-9, Ch. 9, CBC (CBVT, Quebec City) 5-w.

Ville Degelis—CKRT-TV-2, Ch. 2, CKRT-TV Ltee. (CKRT-TV, Riviere du Loup) 63-w.

Ville-Marie—CKRN-TV-2, Ch. 6, Radio Nord Inc. (CKRN-TV, Rouyn-Noranda) 5-w.

Wakeham—NEW, Ch. 24, CBC (CBMT, Montreal) 100-w.

Waswanipi—CBFV-TV, Ch. 10, CBC (CBFT, Montreal) 5-w.

Waswanipi—CBVW-TV, Ch. 8, CBC (CBMT, Montreal) 5-w.

Weymont—CBFT-7, Ch. 6, CBC (CBFT, Montreal) 10-w.

Saskatchewan

CIPA-TV

Prince Albert

(Ch. 9)

Network Service: CTV.

Licensee: Shamrock Television System Inc., 22 10th St. W, Prince Albert, Sask. S6V 3A5.

Studio: 22 10th St. W, Prince Albert, Sask. S6V 3A5.

Telephone: 306-922-6066. **Fax:** 306-763-3041.

Technical Facilities: Channel No. 9 (186-192 MHz). Authorized power: 20-kw visual, 2-kw aural. Antenna: 872-ft. above av. terrain, 500-ft. above ground, 2316-ft. above sea level, lat. 53° 03' 27", long. 105° 50' 32".

Transmitter: Red Deer Hill.

Ownership: Baton Broadcasting Inc.

Began Operation: January 1, 1987.

Represented (sales): Glen-Warren Broadcast Sales (Canada); Adam Young Inc. (U.S.).

Personnel: See CKBI-TV Prince Albert.

CKBI-TV

Prince Albert

(Ch. 5)

Network Service: CBC.

Licensee: Shamrock Television Systems Inc., 22 10th St. W, Prince Albert, Sask. S6V 3A5.

Studio: 22 10th St. W, Prince Albert, Sask. S6V 3A5.

Telephone: 306-922-6066. **Fax:** 306-763-3041.

Technical Facilities: Channel No. 5 (76-82 MHz). Authorized power: 100-kw visual, 20-kw aural. Antenna: 872-ft. above av. terrain, 500-ft. above ground, 2316-ft. above sea level, lat. 53° 03' 27", long. 105° 50' 32".

Transmitter: 22 10th St. W.

News Service: Broadcast News.

Ownership: Baton Broadcasting Inc.

Began Operation: January 27, 1958.

Represented (sales): Glen-Warren Broadcast Sales (Canada); Adam Young Inc. (U.S.).

Personnel:
R. L. Skinner, Vice President & General Manager.
Leon Brin, Operations Manager.
Dennis Dunlop, General Sales Manager.
Luci Glabus, Traffic Director.
Allen Watson, Engineering Director.
Cliff Horton, Program Director.

Highest 30 Sec. Rate: $225.

CBKFT

Regina

(Ch. 13)

French Outlet

Network Service: SRC.

Licensee: Societe Radio-Canada, 1500 Bronson Ave., Ottawa, Ont.

Studio: 2440 Broad St., Regina, Sask. S4P 4A1.

Mailing Address: 2440 Broad St., Box 540, Regina, Sask. S4P 4A1.

Telephone: 306-347-9427.

Technical Facilities: Channel No. 13 (210-216 MHz). Authorized power: 140-kw visual.

Transmitter: 2-mi. NE of Regina.

FM Affiliate: CBKF-FM, 13.7-kw, 97.7 MHz.

Ownership: Canadian Bcstg. Corp.

Began Operation: September 1, 1976.

Represented (sales): CBC National Selective Television Sales (Canada); Canadian Standard Broadcast Sales Inc. (U.S.).

Personnel:
Lionel Bonneville, Regional Director, French Services.
Richard Marcotte, Director of Radio.
Rene Genereux, Director of Television.

Rates: On request.

CBKT

Regina

(Ch. 9)

English Outlet

Network Service: CBC.

Licensee: Canadian Bcstg. Corp., 1500 Bronson Ave., Ottawa, Ont.

Studio: 2440 Broad St., Regina, Sask. S4P 4A1.

Mailing Address: Box 540, Regina, Sask. S4P 4A1.

Telephone: 306-347-9540. **Fax:** 306-347-9493.

Technical Facilities: Channel No. 9 (186-192 MHz). Authorized power: 140-kw visual, 14-kw aural. Antenna: 680-ft. above av. terrain, 736-ft. above ground, 1956-ft. above sea level, lat. 50° 28' 58", long. 104° 30' 20".

Transmitter: 2-mi. NE of Regina.

AM Affiliate: CBK, 50-kw, 540 kHz.

FM Affiliate: CBK-FM, 100-kw, 96.9 MHz.

Ownership: Canadian Bcstg. Corp.

Began Operation: December 21, 1962. Purchased by CBC from CHAB Ltd., Sept. 13, 1969.

Represented (sales): CBC National Selective Television Sales (Canada); Canadian Standard Broadcast Sales Inc. (U.S.).

Personnel:
Ron Smith, Regional Director, Province of Saskatchewan.
Evan Purchase, Director of Television.
Bruce Rankin, Manager of Television Programming & Special Projects.
Ian Munro, Regional Engineer.
Michael Landsberg, Sales Manager.
Michael Snook, Director of Radio.
Jan Carter, Regional Communications Manager.
Linda Taylor, Business Manager.
Glenn Lemchuk, Television Communications Officer.

Rates: On request.

CFRE-TV

Regina

(Ch. 11)

Network Service: None, independent .

Licensee: SaskWest Television Inc., 370 Hoffer Dr., Regina, Sask. S4N 7A4.

Telephone: 306-721-2211. **Fax:** 306-721-4817.

Technical Facilities: Channel No. 11 (198-204 MHz). Authorized power: 325-kw visual, 32.5-kw aural. Antenna: 1000-ft. above av. terrain.

Transmitter: Disley, Sask.

News Services: Broadcast News, Global Co-op.

Ownership: CanWest Bcstg. Ltd.

Began Operation: September 6, 1987.

Represented (sales): CanVideo Television Sales Ltd.; Metro Marketing West Ltd. (Vancouver); Brydson Media Sales International (U.S.).

Personnel:
Fred Filthaut, General Manager.
Brian Douglas, General Sales Manager.
Dean Parker, Program Manager.
Brian Sather, Engineering Director.
Ron Mittelholtz, Operations Manager.
Mark Evans, News Director.
Steve Ball, Promotion Director.
Elaine Ali, Business Manager.
Donna Harrowen, Traffic Director.

Highest 30 Sec. Rate: $700.

CKCK-TV

Regina

(Ch. 2)

Network Service: CTV.

Licensee: CKCK Broadcasting Limited Partnership, Box 2000, Regina, Sask. S4P 3E5.

Studio: Hwy. No. 1, 1-mi. E of city.

Mailing Address: Box 2000, Regina, Sask. S4P 3E5.

Telephone: 306-569-2000. **Fax:** 306-569-2431.

Technical Facilities: Channel No. 2 (54-60 MHz). Authorized power: 100-kw visual, 20-kw aural. Antenna: 670-ft. above av. terrain, 670-ft. above ground, 2534-ft. above sea level, lat. 50° 26' 52", long. 104° 30' 00".

Transmitter: Hwy. No. 1, 1-mi. E of city.

Satellite Earth Station: Andrew, 4.5-meter C-band; DX Antenna receivers.

News Services: ABC, Broadcast News, CTV.

Ownership: Baton Broadcasting Inc.

Began Operation: July 27, 1954.

Represented (sales): Glen-Warren Broadcast Sales.

Personnel:
Mel Friesen, President & General Manager.
Deryl Ring, Vice President, Sales & Marketing.
Patricia Wourms, Director of Operations.
Ron Goetz, Director, Creative Services.
Dean Cross, Director, Engineering.
Dale Isaac, Sports Director.
Alex Docking, Director, News & Public Information.
Glen Cave, Retail Sales Manager.
William J. Stevenson, Program Director.
Rick Lewchuk, Promotion Director.
Dorothy Dunk, Chief Accountant.

Rates: On request.

CBKST

Saskatoon

(Ch. 11)

English Outlet

Network Service: CBC.

Licensee: Canadian Bcstg. Corp., 1500 Bronson Ave., Ottawa, Ont.

Studio: CN Towers, Midtown Plaza, Saskatoon, Sask., S7K 1J5.

Telephone: 306-956-7490. **Fax:** 306-956-7488.

Technical Facilities: Channel No. 11 (198-204 MHz). Authorized power: 325-kw visual, 65-kw aural. Antenna: 786-ft. above av. terrain, 550-ft. above ground, 2500-ft. above sea level, lat. 52° 10' 28", long. 106° 26' 04".

Transmitter: 12-mi. NE of Saskatoon.

AM Affiliate: CBK, 50-kw, 540 kHz.

FM Affiliate: CBKS-FM, 98-kw, 105.5 MHz.

Ownership: Canadian Bcstg. Corp.

Began Operation: October 17, 1971.

Represented (sales): CBC National Selective Television Sales (Canada); Seltel Inc. (U.S.).

Personnel:
Ron Smith, Regional Director.
Judy Fantham, Location Manager.
Don Burdego, Sales Manager.
G. Crippen, Television Technical Services.
Nick Denesyk, Chief Engineer.
Bill Gerald, News Director.
Wayne Yuristy, Promotion Director.

Rates: On request.

CFQC-TV

Saskatoon

(Ch. 8)

Network Service: CTV.

Licensee: CFQC Bcstg. Ltd.

Studio: 216 First Ave. N, Saskatoon, Sask. S7K 3W3.

Telephone: 306-665-8600.

Technical Facilities: Channel No. 8 (180-186 MHz). Authorized power: 325-kw visual, 180-kw aural. Antenna: 866-ft. above av. terrain, 650-ft. above ground, 2585-ft. above sea level, lat. 52° 11' 30", long. 106° 23' 01".

Transmitter: 14-mi. ENE of Saskatoon.

Multichannel TV Sound: Stereo only.

AM Affiliate: CFQC, 10-kw, 600 kHz.

News Services: Broadcast News, CTV.

Ownership: Baton Broadcasting Inc.

Began Operation: December 5, 1954.

Represented (sales): Young Canadian Ltd. (U.S.); Glen-Warren Broadcast Sales (Canada).

Personnel:
Howard Cooper, President & General Manager.
Jim Zalachkowski, Sales Manager.
Jim Mattern, News Director.
Reed Brown, Local Program Director.
Bruce Acton, Promotion Manager.
Jerry MacLeod, Production Manager.
Bonnie MacKenzie, Traffic Manager.
Del Polowick, Chief Engineer.

Rates: On request.

CFSK-TV

Saskatoon

(Ch. 4)

Network Service: None, independent.

Licensee: SaskWest Television Inc., 603 St. Mary's Rd., Winnipeg, Man. R2M 4A5.

Studio: 218 Robin Crescent, Saskatoon, Sask. S7L 7C3.

Telephone: 306-665-6969. **Fax:** 306-665-6069.

Technical Facilities: Channel No. 4 (66-72 MHz). Authorized power: 54-kw visual, 20-kw aural. Antenna: 458-ft. above av. terrain, 220-ft. above ground, 2182-ft. above sea level, lat. 52° 10' 28", long. 106° 26' 04".

Multichannel TV Sound: Stereo only.

Satellite Earth Station: Paraclipse, 4-meter Ku & C-band; Scientific-Atlanta receivers.

News Services: Broadcast News, Global Co-op.

Ownership: CanWest Global Communications Corp.

Began Operation: September 6, 1987.

Represented (sales): CanVideo Television Sales Ltd.; Metro Marketing West Ltd. (Vancouver & western U.S.).

Personnel:
Peter M. Liba, President.
Rick Friesen, General Manager.
Brian Taylor, Operations Manager.
Brian Main, Sales Manager.
Len Virog, Chief Engineer.
Dean Parker, Program Manager.
Adrienne Thomas, Promotion Director.
Elaine Ali, Business Manager.
Liz Olszewski, Traffic Director.

Highest 30 Sec. Rate: $800.

CJFB-TV

Swift Current

(Ch. 5)

Network Service: CBC.

Licensee: Swift Current Telecasting Co. Ltd., Hwy. 4 N, Box 160, Swift Current, Sask. S9H 3V7.

Studio: Hwy. No. 4 N, Swift Current, Sask. S9H 3V7.

Telephone: 306-773-7266.

Technical Facilities: Channel No. 5 (76-82 MHz). Authorized power: 13.6-kw visual, 6.65-kw aural. Antenna: 511-ft. above av. terrain, 365-ft. above ground, 3049-ft. above sea level, lat. 50° 20' 20", long. 107° 47' 17".

Transmitter: North Hill, Swift Current.

News Service: Broadcast News.

Ownership: William D. Forst, Pres. & Principal Owner.

Began Operation: December 23, 1957.

Represented (sales): AirTime Television Sales Inc., Brydson Spot Sales Inc. (U.S.).

Personnel:
William D. Forst, President & General Manager.
Julie Forst, Station Manager.

Highest 30 Sec. Rate: $80.

CICC-TV

Yorkton

(Ch. 10)

Network Service: CTV.

Licensee: Shamrock Television System Inc., 95 E. Broadway, Yorkton, Sask. S3N 0L1.

Telephone: 306-783-3685.

Technical Facilities: Channel No. 10 (192-198 MHz). Authorized power: 56-kw visual, 11-kw aural. Antenna: 444-ft. above av. terrain, lat. 51° 12' 33", long. 102° 43' 59".

Ownership: Shamrock Television System Inc.

Began Operation: December 31, 1974.

Personnel: See CKOS-TV, Yorkton, Sask.

Rates: Sold jointly with CKOS-TV, Yorkton.

CKOS-TV

Yorkton

(Ch. 5)

Network Service: CBC.

Licensee: Shamrock Television System Inc., 95 E. Broadway, Yorkton, Sask. S3N 2V9.

Studio: 95 E. Broadway, Yorkton, Sask. S3N 2V9.

Telephone: 306-783-3685.

Technical Facilities: Channel No. 5 (76-82 MHz). Authorized power: 15-kw visual, 2.6-kw aural. Antenna: 534-ft. above av. terrain, 554-ft. above ground, 2275-ft. above sea level, lat. 51° 12' 20", long. 102° 43' 55".

Transmitter: 12-mi. W of Yorkton.

News Service: Broadcast News.

Ownership: Shamrock Television System Inc.

Began Operation: June 19, 1958.

Represented (sales): Glen-Warren Broadcast Sales (Canada); Adam Young Inc. (U.S.).

Personnel:
R. L. Skinner, President.
Wilbur A. Westby, Vice President & General Manager.
John Nuefeld, Local Sales Manager.
Don Walters, Regional Sales Manager.
Richard Niebergall, Technical Director.
Gerry Peppler, Program Director.
Kim Balog, Promotion Director.
Robert Slywka, Production Manager.
Leanna Neufeld, Operations Manager.
Bob Maloney, On-Air Staff Director.

Highest 30 Sec. Rate: $250.

Saskatchewan Repeater Stations

Alcot Trail—CITL-TV-10, Ch. 58, Mid-West TV Ltd. (CITL-TV, Lloydminster, Alta.) 10-w.

Alticane—CIPA-TV-1, Ch. 10, Prince Albert TV Inc. (CIPA-TV, Prince Albert).

Beauval—CBKBT, Ch. 7, CBC (CBKST, Saskatoon) 7.7-kw.

Bellegarde—CBKFT-9, Ch. 7, CBC (CBWFT, Winnipeg, Man.) 11.4-kw.

Big River—CKBI-TV-5, Ch. 4, Prince Albert TV Inc. (CKBI-TV, Prince Albert) 27-w.

Buffalo Narrows—CBKDT, Ch. 11, CBC (CBKST, Saskatoon) 321-w.

Cluff Lake—CICL-TV, Ch. 8, Cluff Lake Welfare & Recreation Assn. (CBC Northern Service, N.W.T.) 10-w.

Colgate—CKCK-TV-1, Ch. 12, CKCK Bcstg. Ltd. Partnership (CKCK-TV, Regina) 84.8-kw.

Cumberland House—CBWIT-2, Ch. 9, CBC (CBWT, Winnipeg, Man.) 8.9-w.

Cypress Hills—CBCP-TV-2, Ch. 2, CBC (CJFB-TV, Swift Current) 2.45-kw.

Debden/Pascal—CBKFT-3, Ch. 22, CBC (CBKFT, Regina) 2.9-kw.

Eastend—CJFB-TV-1, Ch. 2, Swift Current Telecasting Co. Ltd. (CJFB-TV, Swift Current) 5-w.

Elrose—CKEL-TV-1, Ch. 7, Elrose TV Club (CJFB-TV, Swift Current) 5-w.

Elrose—CKEL-TV-2, Ch. 13, Elrose TV Club (CBKST, Saskatoon) 5-w.

Elrose—CKEL-TV-3, Ch. 11, Elrose TV Club (CFQC-TV, Saskatoon) 1-w.

Estevan-Weyburn—CIEW-TV, Ch. 7, Shamrock TV System Inc. (CICC-TV, Yorkton) 100-kw.

Estevan-Weyburn-Regina—CFSS-TV, Ch. 3, Shamrock TV System Inc. (CKOS-TV, Yorkton) 100-kw.

Fond du Lac—CBKAT-2, Ch. 10, CBC (CBUT, Vancouver, B.C.) 1.4-kw.

Fort Qu'Appelle—CBKT-3, Ch. 4, CBC (CBKT, Regina) 26-w.

Fort Qu'Appelle—CKTV-TV, Ch. 7, CKCK Bcstg. Ltd. Partnership (CKCK-TV, Regina) 241-w.

Fort Qu'Appelle—NEW, Saskwest TV Inc. (CFRE-TV, Regina).

Golden Prairie—CKMC-TV-1, Ch. 10, CKCK Bcstg. Ltd. Partnership (CKCK-TV, Regina) 229-kw.

Gravelbourg—CBKFT-6, Ch. 39, CBC (CBKFT, Regina) 23.5-kw.

Gravelbourg—CBKGT, Ch. 45, CBC (CBKT, Regina) 23.5-kw.

Greenwater Lake—CKBI-TV-3, Ch. 4, Prince Albert TV Inc. (CKBI-TV, Prince Albert) 3-kw.

Hudson Bay—CICC-TV-3, Ch. 11, Shamrock TV System Inc. (CICC-TV, Yorkton) 410-w.

Hudson Bay—CKOS-TV-2, Ch. 9, CBC (CKOS-TV, Yorkton) 700-w.

Humboldt—CICC-TV-4, Ch. 32, Shamrock TV System Inc. (CICC-TV, Yorkton) 10-w.

Ile-a-la-Crosse—CBKCT, Ch. 9, CBC (CBKST, Saskatoon) 795-w.

Island Falls—CBWBT-2, Ch. 7, CBC (CBWT, Winnipeg, Man.) 2.2-kw.

La Loche—CBKDT-2, Ch. 13, CBC (CBKST, Saskatoon) 2.12-kw.

La Ronge—CBKST-2, Ch. 12, CBC (CBKST, Saskatoon) 60-w.

Leader—CKJC-TV-1, Ch. 13, Leader & District TV Society (CBKST, Saskatoon) 5-w.

Leader—CKJC-TV-2, Ch. 7, Leader & District TV Society (CFQC-TV, Saskatoon) 5-w.

Leoville—CBKFT-11, Ch. 31, CBC (CBKFT, Regina) 42.8-kw.

Leoville—CBKST-3, Ch. 12, CBC (CBKST, Saskatoon) 78.5-kw.

Maple Creek—CHAT-TV-2, Ch. 10, Monarch Bcstg. Co. Ltd. (CHAT-TV, Medicine Hat, Alta.) 5-w.

Maple Creek—CJHJ-TV, Ch. 14, Maple Creek Media Society Inc. (CFCN-TV, Calgary, Alta.) 20-w.

Marquis (Moose Jaw)—CKMJ-TV, Ch. 7, CKCK Bcstg. Ltd. Partnership (CKCK-TV, Regina) 98-kw.

Meadow Lake—CITL-TV-3, Ch. 3, Mid-West TV Ltd. (CITL-TV, Lloydminster, Alta.) 10-w.

Meadow Lake—CBCS-TV-1, Ch. 8, CBC (CBKST, Saskatoon) 21.4-kw.

Montreal Lake—CBKST-5, Ch. 11, CBC (CBKST, Saskatoon) 1.2-kw.

Moose Jaw—CBKFT-10, Ch. 16, CBC (CBKFT, Regina) 859-w.

Moose Jaw—CBKT-1, Ch. 4, CBC (CBKT, Regina) 46-kw.

Nipawin—CKBI-TV-4, Ch. 10, CBC (CKBI-TV, Prince Albert) 8-kw.

Nipawin—NEW, Ch. 12, Shamrock TV System Inc. (CIPA-TV, Prince Albert) 5.4-kw.

Norquay—CICC-TV-2, Ch. 7, Shamrock TV System Inc. (CICC-TV, Yorkton) 42-kw.

Norquay—CKOS-TV-1, Ch. 13, CBC (CKOS-TV, Yorkton) 25-kw.

North Battleford—CBKFT-12, Ch. 41, CBC (CBKFT, Regina) 33-kw.

North Battleford—CFQC-TV-2, Ch. 6, CFQC Bcstg. Ltd. (CFQC-TV, Saskatoon) 16.8-kw.

North Battleford—CKBI-TV-2, Ch. 7, Prince Albert TV Inc. (CKBI-TV, Prince Albert) 43.7-kw.

Palmbere—CBKDT-1, Ch. 8, CBC (CBKST, Saskatoon) 52.6-w.

Patuanak—CBKPT, Ch. 5, CBC (CBKST, Saskatoon) 82-w.

Pelican Narrows—CBWBT-3, Ch. 5, CBC (CBWT, Winnipeg, Man.) 1.9-kw.

Pinehouse Lake—CBKST-6, Ch. 10, CBC (CBKST, Saskatoon) 7.7-w.

Ponteix—CBCP-TV-3, Ch. 3, CBC (CJFB-TV, Swift Current) 18.5-kw.

Ponteix—CBKFT-7, Ch. 22, CBC (CBKFT, Regina) 24-kw.

Prince Albert—CBKFT-2, Ch. 3, CBC (CBKFT, Regina) 21.6-kw.

Rabbit Lake Campsite/Collins Bay—CFRL-TV, Ch. 12, The Tarmigan Club (CBC Northern Service, N.W.T.) 5-w.

Richmond Lake—CFQC-TV-3, Ch. 83, CFQC Bcstg. Ltd. (CFQC-TV, Saskatoon) 2-w.

Riverhurst—CJFB-TV-3, Ch. 10, Swift Current Telecasting Co. Ltd. (CJFB-TV, Swift Current) 710-w.

St. Brieux—CBKFT-4, Ch. 7, CBC (CBKFT, Regina) 155-w.

Saskatoon—CBKFT-1, Ch. 13, CBC (CBKFT, Regina) 298-kw.

Shaunavon—CBCP-TV-1, Ch. 7, CBC (CJFB-TV, Swift Current) 9-kw.

Southend—CBKST-8, Ch. 13, CBC (CBKST, Saskatoon) 1000-w.

Spiritwood—CKBI-TV-6, Ch. 9, Shamrock TV System Inc. (CKBI-TV, Prince Albert) 9.9-kw.

Stanley Mission—CBKST-4, Ch. 8, CBC (CBKST, Saskatoon) 2.38-kw.

Star City/Melfort—CKBQ-TV, Ch. 2, Shamrock Television System Inc. (CIPA-TV, Prince Albert) 11.5-kw.

Stony Rapids—CBKAT-3, Ch. 7, CBC (CBUT, Vancouver, B.C.) 702-w.

Stranraer—CBKST-1, Ch. 9, CBC (CBKST, Saskatoon) 163-kw.

Stranraer—CFQC-TV-1, Ch. 3, CFQC Bcstg. Ltd. (CFQC-TV, Saskatoon) 10.3-kw.

Swift Current—CKMC-TV, Ch. 12, CKCK Bcstg. Ltd. Partnership (CKCK-TV, Regina) 100-kw.

Tisdale—CKBI-TV-7, Ch. 13, Prince Albert TV Inc. (CKBI-TV, Prince Albert) 34-w.

Uranium City—CBKAT, Ch. 8, CBC (CBUT, Vancouver, B.C.) 1.48-kw.

Val Marie—CJFB-TV-2, Ch. 2, Swift Current Telecasting Co. Ltd. (CJFB-TV, Swift Current) 5-kw.

Willow Bunch—CBKFT-8, Ch. 21, CBC (CBKFT, Regina) 26.4-kw.

Willow Bunch—CBKT-2, Ch. 10, CBC (CBKT, Regina) 65.8-kw.

Willow Bunch—CKCK-TV-2, Ch. 6, CKCK Bcstg. Ltd. Partnership (CKCK-TV, Regina) 52.7-kw.

Wollaston Lake—CJLK-TV, Ch. 9, Axe Lake Education & Communications Society (CBC English network, Ont.) 1-w.

Wynyard—CHSS-TV, Ch. 6, Shamrock TV System Inc. (CKOS-TV, Yorkton) 11-kw.

Wynyard—CICC-TV-1, Ch. 12, Shamrock TV System Inc. (CICC-TV, Yorkton) 140-kw.

Zenon Park—CBKFT-5, Ch. 21, CBC (CBKFT, Regina) 5.6-kw.

Yukon Territory Repeater Stations

Beaver Creek—CFBF-TV, Ch. 9, Beaver Creek Community Club (CBC English network, Ont.) 5-w.

Burwash Landing—New, Burwash Bcstg. Society (CBC Northern Service).

Carcross & Tagish—CFCZ-TV, Ch. 13, Carcross Community Club (CBC English network, Ont.) 8-w.

Carmacks—CFYC-TV, Ch. 13, Carmacks Community Club (CBC English network, Ont.) 5-w.

Dawson—CBDDT, Ch. 7, CBC (CBUT, Vancouver, B.C.) 10-w.

Dawson—New, City of Dawson (CHAN-TV, Vancouver, B.C.).

Destruction Bay & Burwash Landing—CFDB-TV, Ch. 9, Kluane Lake Athletic Assn. (CBC English network, Ont.) 5-w.

Elsa—CBKHT-1, Ch. 9, CBC (CBUT, Vancouver, B.C.) 10-w.

Faro—CBDBT, Ch. 8, CBC (CBUT, Vancouver, B.C.) 10-w.

Haines Junction—CFHJ-TV, Ch. 13, Shakwak Valley Community Club (CBC English network, Ont.) 5-w.

Keno Hill—CBKHT, Ch. 13, CBC (CBUT, Vancouver, B.C.) 10-w.

Keno Hill—CKNH-TV, Ch. 5, Elsa Recreation Assn. (CBC English network, Ont.) 5-w.

Mayo—CBKHT-2, Ch. 7, CBC (CBUT, Vancouver, B.C.) 10-w.

Miles Ridge—CIMR-TV, Ch. 12, Beaver Creek Community Club (CBC English network, Ont.) 10-w.

Old Crow—CKRF-TV, Ch. 13, Old Crow Community Club (CBC English network, Ont.) 10-w.

Pelly Crossing—CFPC-TV, Ch. 12, Pelly Crossing Community Club (CBC Northern Service, N.W.T.) 5-w.

Ross River—CFRR-TV-1, Ch. 12, Ross River Community Assn. (CBC Northern Service, N.W.T.) 15-w.

Silver City—New, Kluane Lake Athletic Assn. (CBC Northern Service).

Stewart Crossing—CFCS-TV, Ch. 9, Stewart Crossing Community Club (CBC English network, Ont.) 15-w.

Teslin—CFTN-TV-1, Ch. 13, Teslin Community Assn. (CBC English network, Ont.) 5-w.

Upper Liard—New, Liard Bcstg. Society (CBC Northern Service).

Watson Lake—CBDAT, Ch. 8, CBC (CBUT, Vancouver, B.C.) 50-w.

Whitehorse—CFWH-TV, Ch. 6, CBC (CBUT, Vancouver, B.C.) 5-kw.

International Directory of TV Stations and Sets

Based on best available information from U.S. & Foreign Govt. Agencies and from equipment manufacturers and other trade sources. Including stations on air, under construction, planned and operating experimentally and estimates of sets-in-use as of Aug. 1991. For American Forces Stations, see page B-349. For World TV Stations & Sets, see page B-355. For Characteristics of World Television Systems, see page B-349. For Channel Frequencies, see page B-347. For Color Television Systems in Use or Planned, see page B-350.

Afghanistan

(625-line standards, System B)
Color: PAL System

Sets in use: 297,323 black & white; 331,446 color

Afghanistan Radio & TV, P.O. Box 544, Kabul. Tel. 25622; 25135. Telex: 288 AFGRTV AF.
Personnel: Sayed Yaqoub Waseeq, general president; Z. Toryal, technical president.
FARAH—Ch. E-8. ERP 100 w.
FARYAB—Ch. E-8. ERP 100 w.
BADAKHSHAN—Ch. E-12. ERP 100 w.
BAGHLAN—Ch. E-5. ERP 100 w.
GARDIZ—Ch. E-10. ERP 100 w.
GHAZNI—Ch. E-10. ERP 100 w.
HELMAND—Ch. E-10. ERP 100 w.
HERAT—Ch. E-11. ERP 100 w.
JOZJAN—Ch. E-10. ERP 100 w.
KANDAHAR—Ch. E-12. ERP 100 w.
KHUST—Ch. E-7. ERP 100 w.
KUNDUZ—Ch. E-8. ERP 100 w.
MAZAR-I-SHARIF—Ch. E-12. ERP 100 w.
NANGARHAR—Ch. E-8. ERP 100 w.
NEMROZ—Ch. E-10. ERP 100 w.
PUL-I-KHUMRI—Ch. E-8. ERP 100 w.
SAMANGAN—Ch. E-4. ERP 100 w.
SHINDAND—Ch. E-8. ERP 100 w.
Rates: Peak hour, 864,000; 30 sec., 7,200 (afghanis).
Networks: One.
Transmitters: One.
Low power repeaters: 18.
Satellite earth stations: Transmit/receive, one in operation; receive only, 18 in operation.

Albania

(625-line standards, System D)
Color: SECAM System

Sets in use: 115,000

Radiodiffusion et Television Albanaise, Rruga Ismail Qemali, Tirana, Albania.
TIRANA—Ch. R-2. ERP 100 kw.
Transmitters: One.
Repeaters: 7.
Note: Current information not available.

Algeria

(625-line standards, System B)
Color: PAL System

Sets in use: 1,140,000
Programs: One.

Radiodiffusion-Television Algerienne, 21 Blvd. des Martyrs, Algiers, Algeria. Tel. 60-23-00. Telex: 66101. Fax: 590270. French, Kabyle & Arabic language.
Personnel: Abdelker Brahimi, director general; Mohamed Melaika, deputy director; Youcef Nader, director, general administration; Mustapha Bennabi, director of information; Boualem Azibi, director of programming; Kamel Bendissari, director of production; Ahmed Bouhired, technical director; Rabia Hamimi, director of international relations.
Transmitters: 23.
Low power repeaters: 60.

Angola

(625-line standards, System I)
Color: PAL System

Sets in use: 12,300

Radiotelevisao Popular de Angola, RPA, Avenida dos Restauradores No. 128, P.O. Box 2604, Luanda. Tel. 35697. Telex: RPA AN 3238.
Personnel: Dr. Joao Urbano, chairman of the board of directors; Dr. Almeida Dias, deputy chairman; Jose Luandino Vieira, program manager; Joaquim de Carvalho, production service manager; Gastao de Jesus, chief engineer; Maria do Carmo Lucas, administrative director.
LUANDA—Ch. 9 (V-215.25, A-221.25). Transmitters 2 x 1 kw, ERP 2 kw. TV tape recording facilities.
Hours of operation: 8:30-10:00 p.m., daily.
Transmitters: One.
Repeaters: 2 500 watt planned.
Note: Current information not available.

Antigua

(525-line standards, System M)
Color: NTSC System

Sets in use: 5,000 black & white; 20,000 color
Networks: One.
Cable television service: One system serving 15,500 homes.

Antigua & Barbuda Broadcasting Services, ABS-TV, Scott's Hill, P.O. Box 590, St. John's, Antigua, W. I. Tel. St. John's 20821.
Personnel: Hollis Henry, general manager.
Ownership: Government of Antigua.
U.S. Representative: Intercontinental Services Ltd., New York.
Canadian Representative: Stovin-Byles Ltd., Toronto.
United Kingdom Representative: Overseas Rediffusion Ltd., London.
ST. JOHN'S—Ch. 10 (V-193.25, A-197.75), transmitter 10 kw. Started June 1965.
Hours of operation: 5 p.m.-6 a.m.
Rates: Peak hour, 400 (U.S. dollars).
Transmitters: One.
Low power repeaters: One.
Note: Current information not available.

Arab Republic of Egypt

(625-line standards, System B)
Color: SECAM System

Sets in use: 3,850,000 black & white; 350,000 color
Programs: 2.

Egyptian Radio & TV Union, Radio & TV Building, Corniche El-Nil, Maspero, Cairo 1186, Egypt. Mailing Address: P.O. Box 552, Attaba Square, Cairo. Tel. 757155. Telex: 92152. Cable: Kahivision.
Personnel: Safwat El-Sherif, Minister of Information; Hussein Enan, president of radio & TV union; Farouk Ibrahim Ali, chairman of broadcast engineering sector; Samia Sadek, chairman of TV program sector; Mohamed Abd-El-Fatah, chairman of economic sector & secretary general.
Hours of operation: First program—8:00-11:00 & 13:00-21:00, Mon.-Thurs. & Sat.; 7:00-21:00, Fri. & Sun. Second program—11:00-21:30, Mon.-Thurs. & Sat.; 7:00-21:00, Fri. & Sun.
Rates: Spot 60 sec., 1,800; 45 sec., 1,400; 30 sec., 1,000; 20 sec., 600; 10 sec., 300 (U.S. dollars).
Transmitters: 49.
Satellite earth stations: Transmit/receive, one in operation.

Argentina

(625-line standards, U.S channeling, System N)
Color: PAL System

Sets in use: 5,500,000 black & white; 500,000 color
Cable television service: 2 companies serving approximately 15,000 subscribers in Buenos Aires & surrounding suburbs.

Asociacion de Teleradiodifusoras Argentinas (ATA), Av. Cordoba 323, 6$o, 1054 Buenos Aires. Tel. 312-4219.
Personnel: Eduardo Oscar Farley, president.
Transmitters: 35.
Note: Current information not available.

Australia

(Modified 625-line standards, System B)
Color: PAL System

Sets in use: 96,000 black & white; 5,011,000 color
Programs: 5; 3 commercial, 2 govt. noncommercial.
Direct broadcasting satellite: One in operation. Started March 1986.

Australian Broadcasting Corporation, 150 William St., G.P.O. Box 9994, Sydney, N.S.W. 2001, Australia. Tel. 394-1500. Telex: 26506. Fax: 356-5305.
Personnel: Mark Armstrong, chairman; David Hill, managing director; Stuart Revill, asst. managing director; Paddy Conroy, director, TV; Malcolm Long, director, radio; Richard Broinowski, director, Radio Australia; Helen Mills, general manager, concert music; Julie Steiner, general manager, enterprises; Peter Lidbetter, general manager, finance; Harold Wall, general manager, human resources; Derek White, general manager, corporate relations; Jane Smith, director, corporate policy & planning.
U.S. Representatives: Martin Debelle, correspondent, North America, Suite 1700, One Rockefeller Plaza, New York, NY 10020. Tel. 212-757-1177. Telex: 234 829 or 425813. Fax: 212-247-2095. John Cameron, Suite 702, 2030 M St. NW, Washington, DC 20036. Tel. 202-466-8575. Telex: 200464, Fax: 202-775-9308.
ADELAIDE—Ch. 2. ERP 100 kw.
ALBANY—Ch. 7. ERP 100 kw.
ALBURY—Ch. 1. ERP 100 kw.
BALLARAT—Ch. 3; moving to Ch. 11. ERP 100 kw.
BEGA/COOMA—Ch. 8. ERP 100 kw.
BENDIGO—Ch. 1. ERP 100 kw.
BRISBANE—Ch. 2. ERP 100 kw.
BUNBURY—Ch. 5. ERP 100 kw.
CAIRNS—Ch. 9. ERP 100 kw.
CANBERRA—Ch. 3. ERP 100 kw.
CENTRAL AGRICULTURAL—Ch. 5A. 100 kw.
DALWALLINU—Ch. 46. ERP 10 kw.
DARWIN—Ch. 6. ERP 30 kw.
DUBBO—Ch. 57. ERP 200 kw.
GERALDTON—Ch. 6. ERP 10 kw.
GOLD COAST—Ch. 49. ERP 50 kw.
GRAFTON/KEMPSEY—Ch. 2. ERP 100 kw.
GRIFFITH—Ch. 7. ERP 100 kw.
HOBART—Ch. 2. ERP 100 kw.
HORSHAM/DIMBOOLA—Ch. 45. ERP 100 kw.
ILLAWARRA—Ch. 56. ERP 600 kw.
LAUNCESTON—Ch. 1. ERP 100.
LISMORE—Ch. 6. ERP 100 kw.
LOXTON—Ch. 3. ERP 150 kw.
MACKAY—Ch. 4; moving to Ch. 8. ERP 100.
MARYBOROUGH—Ch. 6. ERP 150 kw.
MELBOURNE—Ch. 3. ERP 100 kw.
MILDURA—Ch. 4; moving to Ch. 6. ERP 100 kw.
MOORA—Ch. 60. ERP 60 kw.
MORAWA—Ch. 8. ERP 10 kw.
MOUNT GAMBIER—Ch. 1. ERP 100 kw.
NEWCASTLE—Ch. 5A. ERP 100 kw.
ORANGE—Ch. 1. ERP 100 kw.
PERTH—Ch. 2. ERP 100 kw.
PORT PIRIE—Ch. 1. ERP 100 kw.
ROCKHAMPTON—Ch. 3; moving to Ch. 9. ERP 100 kw.
SHEPPARTON—Ch. 3; moving to Ch. 40. ERP 100 kw.
SWAN HILL—Ch. 2. ERP 100 kw.
SYDNEY—Ch. 2. ERP 100 kw.
TAMWORTH—Ch. 2. ERP 100 kw.
TAREE—Ch. 1. ERP 100 kw.
TOOWOOMBA—Ch. 3; moving to Ch. 32. ERP 100 kw.
TOWNSVILLE—Ch. 3. ERP 100 kw.
TRARALGON—Ch. 4; moving to Ch. 40. ERP 100 kw.
WAGGA WAGGA—Ch. 8. ERP 100 kw.
WAGIN—Ch. 8. ERP 60 kw.
WARWICK—Ch. 1. ERP 100 kw.
WESTERN VICTORIA—Ch. 5A. ERP 66 kw.
WUDINNA—Ch. 30. ERP 10 kw.
Transmitters: 8.
Repeaters: 99.
Low power repeaters: 328.
Satellite earth stations: Transmit/receive, 5 in operation; receive only, 300 in operation.

Federation of Australian Commercial Television Stations, 44 Avenue Rd., Mosman, N.S.W. 2088. Tel. 960-2622. Fax: 969-3520. The industry association of the

independent commercial telecasters in Australia.

Personnel: A. M. Branigan, general manager; R. M. Barton, director, engineering; C. Graham, director, industrial relations; T. Bean, manager, commercial acceptance division; E. Hitchen, engineer.

U.S. Representatives: Ken Burslem, Pacific Television Centre, Circular Building, 3440 Motor Ave., Los Angeles, CA 90034. Represents Ch. 10 (Sydney, Melbourne, Adelaide, Brisbane & Perth). Nine Network: US Bureau, c/o Sonia Gares, Suite 1500, 6255 Sunset Blvd., Los Angeles, CA 90025. London Bureau, c/o Robert Penfold, 6 Centaurs Business Park, Grant Way, Isleworth, Middlesex, TW7 5QD. Represents Nine Network (TCN Sydney, GTV Melbourne, QTQ Brisbane, NWS Adelaide, STW Perth, NBN Newcastle, WIN Wollongong, RTQ Rockhampton, BTV Ballarat). Amalgamated TV Services Pty. Ltd., c/o Zane Bair, Suite 2060, 10100 Santa Monica Blvd., Los Angeles, CA 90067. Represents Seven Network (Ch. 7, Sydney, Melbourne, Brisbane & Adelaide).

Hours of operation—Typical metropolitan station: 24 hrs. Typical station in large provincial city: 6:30 a.m.-midnight.

Rates (typical metropolitan): Peak 10 sec., 2000; 30 sec., 2917; 60 sec., 5600. Low 10 sec., 230; 30 sec., 370; 60 sec., 690 (Australian dollars),

Rates (typical large provincial): Peak 10 sec., 390; 30 sec., 670; 60 sec., 1100. Low 10 sec., 85; 30 sec., 150; 60 sec., 240 (Australian dollars).

Rates (typical small provincial): Peak 10 sec., 85; 30 sec., 150; 60 sec., 210. Low 10 sec., 40; 30 sec., 80; 60 sec., 125 (Australian dollars).

Transmitters: 56.

Repeaters: 149.

Low Power Repeaters: 435.

Satellite earth stations: 10 transmitting.

Austria

(625-line standards, Systems B & G)
Color: PAL System

Sets in use: 300,000 black & white; 2,800,000 color

Programs: 2.

Oesterreichischer Rundfunk, ORF, Wuerzburggasse 30, A-1136 Vienna. Tel. 87878-0. Telex: 133601. Fax: 87878200.

Personnel: Gerd Bacher, general administrative officer; Dr. Rudolf Nagiller, superintendent of radio programs; Johannes Kunz, superintendent of TV information; Ernst Wolfram Marboe, superintendent of TV programs; Heinz Doucha, technical director; Dr. Peter Radel, administrative director; Paul Lendvai, shortwave service director; Kurt Bergmann, secretary general.

Studio superintendents: Ulrich Brunner, Burgenland; Heinz Felsbach, Kaernten; Dr. Paul Twaroch, Niederoesterreich; Dr. Hannes Leopoldseder, Oberoesterreich; Friedrich Urban, Salzburg; Ernst Grissemann, Tirol; Dr. Gunther Ziesel, Steiermark; Othmar Urban, Vienna.

Hours of operation: First channel, 9 a.m.-1:30 p.m. & 4:30-12 p.m., Mon.-Fri.; 9 a.m.-1:30 p.m. & 2:30-12 p.m., Sat.; 9 a.m.-1:30 p.m. & 2:30 p.m.-12 a.m., Sun. Second channel, 4 p.m.-1:30 p.m., Mon.-Fri.; 2:30 p.m.-1:30 a.m., Sat.; 9 a.m.-12 a.m., 3 p.m.-1:30 a.m., Sun.

TV tape recording facilities. Color telecasting began Jan. 1969.

Rates: Peak 30 sec., 201.000 (Austrian schillings).

Transmitters: 40.

Repeaters: 864.

Low power repeaters: 512.

Azores

(See Portugal)

Bahamas

(525-line standards, System M)
Color: NTSC System

Sets in use: 50,000

Cable television service: One system serving Freeport, Grand Bahama.

Direct broadcasting satellite: Planned.

Broadcasting Corp. of the Bahamas, P.O. Box N-1347, Centreville, Nassau. Tel. (809) 32-24623.

Personnel: Calsey W. Johnson, general manager; Louis W. A. Hanchell, deputy general manager; Edison E. Bethel, special projects manager; Patric Walkes, sales director; Gregory Lampkin, program director; Lithera Millar, production director; Marshall Orr, financial controller; Mike Smith, director, research & archives; Michael Thompson, director, engineering.

U.S. Representative: Intercontinental Services Ltd., New York.

NASSAU—ZNS-TV, Broadcasting Corp. of the Bahamas, Ch. 13 (Commercial). Transmitter 5 kw, ERP 50 kw. Started 1977.

Rates: Peak hour, 1,000; 30 sec., 69.50 (Bahamian dollars).

Transmitters: One.

Bahrain

(625-line standards, System B)
Color: PAL System

Sets in use: 50,000 black & white; 175,000 color

Programs: 2.

Bahrain Television, Ministry of Information, P.O. Box 1075, Manama, Bahrain, Arabian Gulf.

Personnel: Dr. Hala Al-Umran, asst. undersecretary for radio & TV; Gahtan Al Gahtani, head of production; Fowzia Zainal, superintendent of programs.

ISA TOWN—Ch. E-4. Transmitter 25 kw.

ISA TOWN—Ch. E-55. Transmitter 55 kw.

Hours of operation: 16:00-24:30.

Rates: Peak 60 sec., 260; 45 sec., 225; 30 sec., 185; 20 sec., 150 (Bahrain dinars).

Transmitters: 2.

Satellite earth stations: Transmit/receive in operation.

Bangladesh

(625-line standards, System B)
Color: PAL System

Sets in use: 349,091 black & white; 89,630 color

Networks: One.

Direct broadcasting satellite: Planned.

National Broadcasting Authority of Bangladesh, NBAB, NBA House, Shahbag Ave, Dhaka-2, Bangladesh. Tel. 502150, 400131. Telex: 65624. Cable: Broadcasts Dhaka.

Personnel: Saiful Bari, chairman.

Bangladesh Television, BTV, Television Bhaban, Rampura, Dhaka-17, Bangladesh. Tel. 400131-9. Telex: 65624 BTV BJ DHAKA. Cable: BATEEVEE Dhaka.

Personnel: Saiful Bari, chairman; Mustafa Monwar, deputy director general, programs; Nurul Islam, deputy director general, news; S. M. Nousher Ali, chief engineer; S. D. Khan, chief engineer, planning & development; M. A. Wahed, chief engineer, operations & maintenance; Fakhruzzaman Chowdhury, director, administration; Qutubuddin Ahmed, director, finance; Abdullah-Al-Mamun, director, international relations, foreign programming & liaison; Anwar Hussain, director, design; Ghulam Mustafa, director, photography; Esrarul Haque, director, sales; Atiqul Haque Chowdhury, director, programs; Barkat Ullah, director, development program unit; Mominul Hague, director population program sales; Nawazish Ali Khan, program executive; Anisur Rahman, Syed Lutfi Ali, Zahirul H. Islam & Abul Kalam Patwary, senior engineers; M. A. Naser, director, news; Faruque Alamgir, chief news editor.

DHAKA—Ch. E-9. Transmitter 50 kw, ERP 60 kw. Ch. E-6. Originates programs. TV tape recording facilities. Started Dec. 25, 1964.

Personnel: Mustafizur Rahman, general manager; Badrunnessa Abdullah, Musa Ahmed, Zia Anshari, Kazi Abu Zafar Hassan Md. Siddiqui & Kazi Kyum, program managers; Abdul Quadir & Fazlul Huq, Motiur Rahman, Saifullah & Mohidul Huq Chowdhury, engineering managers; Keramat Mowla, chief designer; Syed Mahmood Ahmed, chief cameraman.

CHITTAGONG—Ch. E-5. Transmitter 15 kw.

KHULNA—Ch. E-11. Transmitter 90 kw.

MYMENSINGH—Ch. E-12. Transmitter 398 kw.

NOAKHALI—Ch. E-12. Transmitter 398 kw.

NATORE—Ch. E-8. Transmitter 90 kw.

RANGPUR—Ch. E-6. Transmitter 360 kw.

SYLHET—Ch. E-7. Transmitter 136 kw.

Hours of operation: Ch. 9, 17:00-23:45, daily; 13:00-23:45, Fri.

Rates: Peak 3 min., 1615; 30 sec., 318 (U.S. dollars).

Transmitters: 9.

Repeaters: One.

Low power repeaters: One.

Satellite earth stations: Transmit/receive, 2 in operation; receive only, 2 in operation.

Barbados

(525-line standards, System M)
Color: NTSC System

Sets in use: 45,000 black & white; 15,000 color

Networks: One.

CBC-TV, Caribbean Broadcasting Corp., P.O. Box 900, Bridgetown, Barbados, W.I. Tel. 809-429-2041; 809-436-6637. Telex: 2560 CABROCO WB. Cable: CABROCO.

Personnel: Dr. Chamberlain Hope, chairman of the board; Sam Taitt, general manager; Tony Cumming, deputy general manager, broadcast services; Olwen Cumberbatch, program manager, TV; Zelda Gibson, deputy general manager, TV; Glyne Husbands, chief engineer.

BRIDGETOWN—Ch. 9 (V-187.25, S-191.75). Transmitter 10 kw, ERP 90 kw. Ch. 14 (V-471.25, S-475.75). Transmitter 100, ERP 1 kw. Ch. 18 (V-495.25, S-499.75). Transmitter 100, ERP 1 kw. Ch. 22 (V-519.25, S-523.75). Transmitter 100, ERP 1 kw. TV tape recording facilities. Started Dec. 1964. **Note:** Ch. 14, Ch. 18 & Ch. 22 are scrambled pay services carrying CNN, ESPN & movies.

Hours of operation: 11 hours weekdays; 15.5 hours Sat.; 15 hours Sun.

Rates: Peak hour, 3,892; peak 30 sec., 497 (Barbados dollars).

Transmitters: 4.

Satellite earth stations: Receive only, 2 in operation.

Belgium

(625-line standards, Systems B & H)
Color: PAL System

Sets in use: 422,149 black & white; 2,852,087 color

Programs: 4; 2 commercial, 2 non-commercial.

Cable television service: 50 systems serving 3,180,000 subscribers.

Radio-Television Belge de la Communaute Culturelle Francaise RTBF, Cite de la R.T.B.F., Boulevard August Reyers 52, B-1040, Brussels. Tel. 737.21.11. Telex: 21437. Fax: 7361426.

Personnel: Robert Stephane, administrator general; Georges Leonard, acting director, general affairs; Pierre DeVos, director, information; Alain Dehon, chief engineer; Raymond Hauseux, chief engineer, equipment; Philippe Dasnoy, director, radio; Georges Konen, director, TV.

Broadcasting in French language.

Rates: Peak 30 sec., 260,000 (Belgian francs).

Transmitters: 10.

Low power stations: 9.

Belgische Radio en Televisie, BRT, Omroepcentrum, A. Reyerslaan 52, 1040, Brussels. Tel. 737.31.11.

Personnel: Cas Goossens, administrator general; Michel Gewillig, director general, technical services; Hubert Hermans, director general, TV; Piet van Roe, director general, radio; Josef Coolsaet, director, international relations.

Broadcasting in Dutch language.

Hours of operation: 15:30-23:00, weekdays; 10:00-23:00, Sun.

Transmitters: 9.

Repeaters: 3.

Satellite earth stations: 2 in operation.

Belize

Sets in use: 12,000

BELIZE CITY—Receives U.S. TV signals from satellites.

Transmitters: 2.

Benin

(625-line standards, System K)
Color: SECAM System

Sets in use: 30,000 black & white; 45,000 color

Office de Radiodiffusion et de Television du Benin, B.P. 366, Cotonou. Tel. 312041/301096/301417/300628/301716/300065.

Personnel: Nicolas Benon, director general, ORTB; Sebastien Agbota, deputy director general; Adam Tessi Boni, financial & administrative director; Michele Badarou, director, TV; Didier Falade, chief, central programming services, TV; Marcellin Ilougbade, chief, technical services, TV.

COTONOU—Ch. 4. ERP 10 kw.

PARAKOU—Ch. 6. ERP 10 kw.

Rates: Peak hour, 1,500; 30 sec., 750 (U.S. dollars).

Transmitters: 2.

Low power repeaters: One.
Satellite earth station: Transmit/receive.

Bermuda

(525-line standards, System M)
Color: NTSC System

Sets in use: 2,000 black & white; 56,000 color
Networks: 2 commercial.
Cable television service: One system serving 10,000 subscribers (5/25/90). Started June 1989.

Bermuda Broadcasting Co. Ltd., No. 4 Fort Hill Road, Prospect, Devonshire DV-02. Mailing address: P.O. Box HM 452, Hamilton, HM BX, Bermuda. Tel. 809-295-2828. Fax: 809-295-4282; 809-292-5704 (newsroom).
Personnel: Malcolm R. Fletcher, general manager; Mark Kaufmann, marketing manager; Delano Ingham, operations manager; Ulrick Richardson, news manager; Brian Finnerty, program manager; Shirley Edness, traffic supervisor; Leola Stovell, sales supervisor.
U.S. Representative: Intercontinental Services Ltd., New York.
U.K. Representative: Airtime International, London.
PROSPECT, DEVONSHIRE—Ch. 9. Transmitter 2.5 kw, ERP 28 kw; stereo. TV tape recording facilities. Started Jan. 1958 on Ch. 10. Programming affiliate: CBS. Ch. 7. Transmitter 2.5 kw, ERP 28 kw; stereo. Programming affiliate: ABC.
Hours of operation: Ch. 9, 24 hours, Monday-Thursday; 7 a.m.-1:30 a.m., Friday; 9 a.m.-12:05 a.m. Saturday; 8 a.m.-12:15 a.m., Sunday. Ch. 7, 24 hours, daily.
Rates: Ch. 7 & 9, Peak hour, 1,090; 30 min., 590; 15 min., 360; 60 sec., 240; 30 sec., 120 (Bermuda dollars).
Transmitters: 2.
Satellite earth stations: Receive only, 6 in operation.

Bolivia

(525-line standards, System N)
Color: NTSC System M

Sets in use: 1,200,000 black & white; 600,000 color
Direct broadcasting satellite: Planned.

TV Boliviana, Empresa Nacional de Television Boliviana, Casilla 900, La Paz, Bolivia.
Personnel: Julio Barragan Calvimontes, director general; Gaston Prudencio B., director, administration; Carlos Soria Galvarro, director, programming & production; Jose Luis Fernandez, chief technical director; Pastor Gernio, technical director.
LA PAZ—Ch. 7. ERP 2 kw.

Sistema Integrado de Television Universitaria, Av. 6 de Agosto, Box 21982, La Paz 359298. Tel. 361183.
Personnel: Carlos Soria Galvarro, director general; Ivan Rodrigo Mendizabal, production manager; Boris Rodriguez, technical manager; Alberto Valencia, technical consultant.
COBIJA—Ch. 5. ERP 100 w.
COCHABAMBA—Ch. 11. ERP 1 kw.
LA PAZ—Ch. 13. ERP 2 kw. Started Dec. 24, 1980. TV tape recording facilities.
ORURO—Ch. 13. ERP 100 w. (dark)
POTOSI—Ch. 9. ERP 100 w.
SANTA CRUZ—Ch. 11. ERP 10 kw.
SUCRE—Ch. 12. ERP 100 w.
TARIJA—Ch. 8. ERP 1 kw.
TRINIDAO—Ch. 10. ERP 100 w.
Hours of operation: 16:00-23:30 daily.
Rates: Peak hour, 500; 30 sec., 22.50 (U.S. dollars).
Transmitters: 7.
Low power repeaters: 2.
Satellite earth stations: Transmit/receive.

Bophuthatswana

Color: PAL System

Sets in use: 40,000 black & white; 55,000 color
Networks: One.
Direct broadcasting satellite: Transmit/receive. Started June 1989.
Bophuthatswana Broadcast TV, Private Bag X2150, Mmabatho 8681. Tel.: (01401) 289111. Telex: 3017 BP; 3156 BP. Fax: (01401) 26009. Started Dec. 1983.
Personnel: Jonathan Procter, director general; Richard R. Minton, director, TV; Richard S. Magau, head of programming; D. G. Stewart, technical director; Gabriel Majatladi, head of educational TV; Regina Nkaletse, public relations.
Transmitters: Brixton, Ch. 37; Ganyesa, Ch. 42; Itsoseng, Ch. 59; Kameelsdrift, Ch. 36; Kuruman, Ch. 56; Mabopane, Ch. 44; Madibogo, Ch. 55; Makadima, Ch. 54; Mmabatho, Ch. 24; Moreteletse, Ch. 26; Motswedi, Ch. 45; Pilanesburg, Ch. 57; Taung, Ch. 39; Thabanchu, Ch. 67.
Hours of operation: 45-48 per week.
Rates: Peak hour, 1,200; 30 sec., 300 (U.S. dollars).
Transmitters: 14.
Satellite earth stations: Receive only.

Brazil

(525-line standards, System M)
Color: PAL System

Sets in use: 14,000,000 black & white; 30,000,000 color
Networks: 5; 4 commercial, one non-commercial educational.

Rede Bandeirantes/TV Bandeirantes, Rua Radiantes, 13, 05699, P.O. Box 372, Sao Paulo, SP. Tel. 842-3011. Telex: 56375 RTBA BR. 81680 RTBA BR. 53306 RTBA BR. Fax: 842-3067.
Personnel: Joao Jorge Saad, president; Joao Carlos Saad, vice president; Jose Roberto Maluf, international director; Miguel Cipolla, superintendent of engineering; Ricardo Saad, superintendent of administration; Rubens Furtado, superintendent of programming; Sergio Armando Cruz Marcondes, network director.
All stations commercial except Govt. owned outlets.
Full power stations: Acailandia, MA, Ch. 5; Agua Boa, MT, Ch. 6; Alta Floresta, MT, Ch. 7; Araxa, MG, Ch. 10; Bacabal, MA, Ch. 5; Barra do Bugres, MT, Ch. 11; Barra Mansa, RJ, Ch. 8; Belem, PA, Ch. 10; Belo Horizonte, MG, Ch. 7; Blumenau, SC, Ch. 7; Boa Vista, RR, Ch. 8; Brasileia, AC, Ch. 7; Brasilia, DF, Ch. 4; Campina Grande, PB, Ch. 5; Campo Grande, MS, Ch. 13; Caruaru, PE, Ch. 12; Cascavel, PR, Ch. 6; Chapeco, SC, Ch. 3; Criciuma, SC, Ch. 9; Cruzeiro do Sul, AC, Ch. 12; Cuiaba, MT, Ch. 8; Curitiba, PR, Ch. 2; Dourados, MS, Ch. 5; Florianopolis, SC, Ch. 6; Fortaleza, CE, Ch. 12; Foz do Iguacu, PR, Ch. 10; Goiania, GO, Ch. 13; Imperatriz, MA, Ch. 4; Itaituba, PA, Ch. 6; Itajai, SC, Ch. 10; Ituiutaba, MG, Ch. 12; Joao Pessoa, PB, Ch. 13; Joinville, SC, Ch. 8; Lages, SC, Ch. 7; Londrina, PR, Ch. 13; Macapa, AP, Ch. 4; Manaus, AM, Ch. 13; Maraba, PA, Ch. 10; Mirassol d'Oeste, MT, Ch. 9; Natal, RN, Ch. 3; Paragominas, PA, Ch. 3; Ponta Grossa, PR, Ch. 7; Pres. Prudente, SP, Ch. 10; Porto Alegre, RS, Ch. 10; Porto Velho, RO, Ch. 13; Pouyes e Lacerda, MT, Ch. 13; Recife, PE, Ch. 9; Rio Branco, AC, Ch. 13; Rio De Janeiro, RJ, Ch. 7; Salvador, BA, Ch. 7; Santarem, PA, Ch. 12; Sao Luiz, MA, Ch. 6; Sao Paulo, SP, Ch. 13; Sinop, MT, Ch. 5; Taubate, SP, Ch. 6; Teresina, PI, Ch. 5; Tucuman, PA, Ch. 6; Tucurui, PA, Ch. 6; Uberaba, MG, Ch. 13; Uberlandia, MG, Ch. 10; Vitoria, ES, Ch. 10; Volta Redonda, RJ, Ch. 5; Xapuri, AC, Ch. 10.
Low power repeaters: 738.
Satellite earth stations: Transmit/receive, 2 in operation; receive only, 32 in operation.

Rede Globo/TV Globo, Rua Lopes Quintas, 303, Jardim Botanico, Rio de Janeiro, RJ. Tel. 294-7732. Telex: 22795 TVGB BR. 31616. TVGB BR. 31775 TVGB BR. 23131 TVGB BR. Fax: 294-2042.
Personnel: Roberto Marinho, president; Roberto Irineu Marinho, executive vice presdient; J. B. de Oliveira Sobrinho, vice president, operations; Octavio Florisbal, commercial director; Marluce Dias da Silva, administration executive; Luiz Eduardo Borgerth, international director.
BAURU—Ch. 2. Transmitter 6 kw.
BELO HORIZONTE—Ch. 12. Transmitter 17 kw.
BRASILIA—Ch. 10. Transmitter 10 kw.
CAMPINAS—Ch. 12. Transmitter 5 kw.
CURITIBA—Ch. 12. Transmitter 60 kw.
FOZ DO IGUACU—Ch. 5. Transmitter 1 kw.
JUIZ DE FORA—Ch. 5. Transmitter 2 kw.
LONDRINA—Ch. 3. Transmitter 12 kw.
MARINGA—Ch. 8. Transmitter 5 kw.
RECIFE—Ch. 13. Transmitter 30 kw.
RESENDE—Ch. 13. Transmitter 1 kw.
RIBEIRAO PRETO—Ch. 7. Transmitter 5 kw.
RIO DE JANEIRO—Ch. 4. Transmitter 50 kw.
SAO CARLOS—Ch. 6. Transmitter 0.7 kw.
SAO JOSE CAMPOS—Ch. 17. Transmitter 10 kw.
S. J. RIO PRETO—Ch. 2. Transmitter 2 kw.
SAO PAULO—Ch. 5. Transmitter 40 kw.
VARGINHA—Ch. 5. Transmitter 1 kw.
Transmitters: 20.

Rede Record/TV Record, Avenida Miruna 713, Indianapolis, Sao Paulo, SP. Tel. 542-9000; Telex: 22245.
Personnel: Paulo Machado de Carvalho, president; Paulo Machado de Carvalho Filho, executive director; Alfredo Machado de Carvalho, international director.

Rede Manchete/TV Manchete, Rua do Russel 766, Gloria, Rio de Janeiro, RJ. Tel. 265-2012; Telex: 21525 BLOC BR.
Personnel: Adolpho Bloch, president; Expedito Grossi, director general; Pedro Jack Kapeller, international director.

Rede SBT/TVS (Sistema Brasileiro De Televisao), Rua Dona Santa Veloso, 575 Vila Guilherme, Sao Paulo, SP. Tel. 292-2779; Telex: 37893 SBTV BR. 63086 SBTV BR.
Personnel: Guilherme Stoliar, president; Jose Eduardo Marcondes, international director.
Transmitters: 198 (179 commercial, 19 educational).
Low power repeaters: 6,181.
Satellite earth stations: Transmit/receive, 5 in operation; receive only, 154 in operation.

British Virgin Islands

(525-line standards, System M)
Color: NTSC System

Sets in use: 1,300
Networks: One.

Television West Indies Ltd., P.O. Box 34, Broadcast Peak, Chawell, Tortola, BVI. Tel. 809-409-43332.
Transmitters: One.
Note: Current information not available.

Brunei Darussalam

(625-line standards, System B)
Color: PAL System

Sets in use: 67,000 color
Networks: One.

Department of Radio Television Brunei, Bandar Seri Begawan, Brunei Darussalam. Tel. 02-243111. Telex: BRUNEI BU 2311/2.
Personnel: Hj. Alidin Hj. Othman, director; Sapawi Bolhassan, deputy director; Zainal Tinggal, chief news editor; Hj. Md Yusof Hj. Abd Rahman, superintendent engineer; Pg. Ismail Pg. Mohamed, head of programs.
ANDULAU—Ch. E-8 (V-196.25, A-201.75). Transmitter 20 kw, ERP 270 kw. Started Sept. 1976.
BANDAR SERI BEGAWAN—Ch. E-5 (V-175.25, A-180.75). Transmitter 10 kw, ERP 135 kw. TV tape recording facilities. Started July 9, 1975.
Hours of operation: 4:00 p.m.-11:45 p.m., Mon.-Thur. & Sat.; 12:00 p.m.-11:45 p.m., Fri.; 9:00 a.m.-11:45 p.m., Sun. & holidays.
Rates: Peak hour, 2,615; peak 30 sec., 540 (Brunei dollars).
Transmitters: 4.
Satellite earth stations: One transmitting, one receiving.

Bulgaria

(625-line standards, Systems D & K)
Color: SECAM System

Sets in use: 1,650,000 black & white; 250,000 color
Programs: 2.

Bulgarska Televisia, San Stefano 29, Sofia 4. Tel. 243-481. Telex: RBG 22581.
Personnel: Ivan Slavkov, director general; Kiril Vasilev, deputy director general, programs; Nikolai Antonov, deputy director general, technical department; Atanas Taskov, sales manager & film buyer; Ivan Kovachev & Petko Vasilev, chief engineers; Ivan Vargov, head of international relations.
SOFIA—Ch. R-7. ERP 50 kw. TV tape recording facilities. Started Nov. 7, 1959.
Hours of operation: First channel, 8 hrs. daily; 2nd channel, 7 hrs. daily.
Transmitters: One.
Repeaters: 12.
Low power repeaters: 221.

Burkina Faso

(625-line standards, System D)
Color: SECAM System

Sets in use: 7,700
Cable television service: One system serving more than 700 subscribers.

Radiodiffusion Television Voltaique, Ministry of Information, P.O. Box 511, Ouagadougou. Tel. 22-14, 22-15, 22-16.
Personnel: Paul Ismael Ouedraogo, director, radio & TV; Jean Modeste Ouedraogo, technical director; Konate Karim, head of programs; Kida Tapsoba, head of information; Joachim Zongo, head of rural radio; Sanogoh Odette, head of Voltavision.
OUAGADOUGOU—Ch. R-4. Transmitter 50-w, ERP 750-w. Started Aug. 1963. Ceased operation Jan. 1966. Later resumed service.
Hours of operation: 3 hours, 4 days a week.
Transmitters: One.
Note: Current information not available.

Burma
(See Union of Myanmar)

Burundi
(625-line standards, System K)
Color: SECAM System

Sets in use: N.A.
Networks: One.
Direct broadcasting satellite: Planned.

Television Nationale du Burundi, B.P. 1900, Bujumbura, Burundi.
Personnel: Donatien Nahimana, director general; Marc Nkunzimana, director, TV; Laurent Naikumwami, technical director, radio & TV; Leonidas Hakizimana, chief, production services; Edouard Haminyamunga, chief, transmitters; Lucien Rukevya, chief, program service; Athanase Nhyanogeye, chief, news service.
BUJUMBURA—Ch. K-25. ERP 500 w.
MANGA—Ch. K-9. ERP 10 kw.
Rates (peak): Hour, 60.000; 30 sec., 3.000 (Burundi francs).
Transmitters: 2.
Satellite earth stations: Receive only, one in operation.

Cambodia
(See Kampuchea)

Cameroon
(625-line standards, System B)
Color: PAL System

Sets in use: 70,000 black & white; 400,000 color
Networks: One, government.
Direct broadcasting satellite: Planned.

Cameroon Radio-Television Corp., P.O. Box 1634, Yaounde, Cameroon.

Personnel: Gervais Mendoze, general manager; Emmanuel Nguiamba Nloutsiri, deputy general manager; Biyiti Bi Essam, director, information; Saa Israel, director, programs; Achu Samba Francis, technical director.
YAOUNDE MBANKOLO—Ch. 5. ERP 51.8 kw.
Rates: Peak 60 sec., 720,000; 30 sec., 520,000 (CFA francs).
Transmitters: 26.
Repeaters: 2.
Low power repeaters: 4.
Satellite earth stations: Transmit/receive, 2 in operation.

Canada
(525-line standards, System M)
Color: NTSC System
(For stations, see Canadian Station Directory)

Sets in use: 2,770,000 black & white; 9,110,000 color
Cable television service: 1,775 systems in operation.

Canary Islands
(See Spain)

Central African Republic
(625-line standards, System K)
Color: SECAM System

Sets in use: 5,500 black & white; 1,500 color
Networks: One.

Radiodiffusion-Television Centrafricaine, B.P. 940, Bangui, Central African Republic. Started Feb. 1974.
Personnel: Joaquim Da Silva Nzengue, Minister of Communications; Hubert Mary Djamany, secretary general; Patrice Yanzenga, director general, TV.
Rates: Peak 30 sec., 1400 (French francs).
Transmitters: One.
Low power repeaters: 2.
Satellite earth stations: Receive only.

Chad
Color: SECAM System

Sets in use: N.A.
Radiodiffusion-Television Nationale Tchadienne, B.P. 892, Ndjamena, Tchad. Tel. 2273.
Transmitters: One.
Note: No additional or current information available.

Chile
(525-line standards, System M)
Color: NTSC System

Sets in use: 2,300,000 black & white; 2,500,000 color
Networks: 6.
Cable television service: One system in operation serving 5000 subscribers. Started July 1989.

TV Chile, Television Nacional de Chile, Bellavista 0990, Casilla Postal 16.104, Correo 9, Santiago, Chile. Tel. 774552. Telex: 35.20.181 TVC.
Personnel: Jorge Navarrette Martinez, director general; Bartolome Dezerega Salgado, general manager; Patricia Politzer Kerekes, director, press; Jaime Sancho M., technical manager; Gabriela Riutort Barrenechea, commercial manager; Carlos Pintocavieres, manager, administration & finances; Angel Maulen Rios, production manager.
Rates: Peak 30 sec., 2500.
Transmitters: 44.
Repeaters: One.
Low power repeaters: 74.
Satellite earth stations: One transmitting, 41 receiving.

Corporacion de Television de la Universidad Catolica de Chile, Caupolican 491, Concepcion. Tel. 26051.
CONCEPCION-Ch. 5 (V-75.25, A-81.75). Transmitter 5 kw, ERP 60 kw. TV tape recording facilities. Started Feb. 1973.
SANTIAGO-Ch. 7. Transmitter 4 kw, ERP 46 kw. TV tape recording facilities. Originates TV Chile programming. Started Sept. 1969.
Hours of operation: Noon-midnight, daily.
Rates: Peak 60 sec., 85; 30 sec., 54; 20 sec., 42; 10 sec., 31 (U.S. dollars).

Corporacion de Television de la Universidad Catolica de Chile, Ines Matte Urrejola 0848, Box 14,600, Santiago, Chile. Tel. 251 4000. Telex: 440182 TRECE CZ.
Personnel: Eleodoro Rodriguez M., executive director; Jorge Fernandez P., secretary general; Manuel Vega R., administration & financial director; Alfredo Abba M., program director; Ruby Anne Gumpertz, production director; Jorge Edwards M., sales manager; Rafael Richard M., engineering director; Hernan Zamora L., transmission director; Andres Egana R., special events director.
SANTIAGO-Ch. 13 (V-211.25, A-215.75). Transmitter 25 kw, ERP 250 kw. TV tape recording facilities. Started Oct. 1958.
Hours of operation: 10:30-2:00 a.m., daily.
Rates: Peak 30 sec., 1,100,000 (Chilean pesos).
Networks: One.
Transmitters: 23.
Low Power Repeaters: 42.
Satellite earth stations: Receive only, 2 in operation.

Red de Television, Universidad de Chile, Ines Matte Urrejola 0825, Santiago. Tel. 377851. Telex: 340492 TVUCH-CK. Fax: 376675 779351.
Personnel: Jaime Lavados Montes, president; Cristian Calderon Contreras, executive vice president; Vicente Lyon Correa, programming & public affairs manager; Carlos Gonzalez Rodriguez, production manager; Rodolfo Raventos Elissetche, commercial manager; Alejandro Olivos Cabrera, engineering manager; Hector Diaz Verdugo, finance manager; Daniel Martinez Laguna, administration manager.
CHILLAN—Ch. 10. Transmitter 100 w.
SAN ANTONIO—Ch. 8. Transmitter 10 kw.
SANTIAGO—Ch. 11 (V-187.25, A-191.75). Transmitter 18 kw, ERP 90 kw. TV tape recording facilities. Started Nov. 1960.
VALDIVIA—Ch. 10. Transmitter 1 kw.
VALPARAISO—Ch. 10. Transmitter 1 kw.
Hours of operation: 6:30 a.m.-24:00 p.m., daily.
Rates: Peak 30 sec., 1,800 (U.S. dollars). Ch. 5, Concepcion; Ch. 13, Santiago.
Transmitters: 3.
Repeaters: 2.

China
(625-line standards, System D)
Color: PAL System

Sets in use: 75,000,000
Networks: 3.
All stations are owned by the Government.

Bureau of Radio & Television Industry, P.O. Box 4706, Beijing, People's Republic of China. Tel. 484031.
Personnel: Han Zhi-Chuan, senior engineer & deputy director; Sun Feng, vice director; Yu Zicai, division of foreign affairs.

China Central Television (CCTV), 2 Fuxingmenwai St., Beijing, China.
Personnel: Wang Feng, director.
Transmitters: 202.
Repeaters: 2,050.

Republic of China
(Taiwan Province)
(525-line standards, System M)
Color: NTSC System

Sets in use: 860,000 black & white; 5,800,000 color
Networks: 4; 3 commercial, one non-commercial.

BET 21, Taiwan Television Enterprise Ltd., No. 10, Pa Te Road, Sec. 3, Taipei. Tel. 7711515. Telex: 25714. Fax: 02-741-3626.
Personnel: Chen Chun Kuan, chairman; Walter C. H. Wang, president; Hsiang-Chuan Hsiung, executive vice president; Shen-Wen Lee, vice president; Wen Lung-Liu, vice president; To-Hui Yang, manager, engineering department; T. F. Fan, manager, business department; Nancy Hu, film buyer; Victor S. T. Chang, manager, sports department; Jason Liao, manager, news department; Sheng Chu-Yu, manager, program department; Yuan-Yuan Hsu, manager, personnel department.
CHU-TZU SHAN—Ch. 7. Transmitter 20 kw, ERP 282/95/95 kw.
TA-SUNG-CHIA—Ch. 12. ERP 162/136/6.5 kw.
CHUNG-LIAO—Ch. 7. ERP 136/165/5.5 kw.
HWA-LIEN—Ch. 7. ERP 12/36 kw.
SU-AO—Ch. 10. ERP 4.0/0.45 kw.
TAI-TUNG—Ch. 10. ERP 1.9 kw. TV tape recording facilities. Started Oct. 1962.
Hours of operation: 05:59-08:30, 11:14-16:10 & 17:30-24:40, Mon.-Fri.; 05:59-25:45, Sat.; 07:30-24:10, Sun.
Rates: Spot 30 sec., 72,000; 10 sec., 24,000 (New Taiwan dollars).
Transmitters: 6.
Repeaters: 17.
Low power repeaters: 15.
Satellite earth stations: Transmit/receive, one in operation; receive only, one in operation.

BEF 21, China Television Company, 53 Ren-Ai Rd., Sec. 3, Taipei, Taiwan. Tel. 751-1247. Telex: 25080.
Personnel: Tsu Sung-Chiu, chairman; H. P. Chung, president; Ling Shang-Shaung & Kao Shu, vice presidents; Chang Chung-Lun, manager, news department; S. K. Wang, manager, program department; Rex Liu, chief film buyer; Chun-Kang Tsai, manager, engineering department; I. P. Pan, manager, sales department.
TAIPEI—Ch. 9. Transmitter 10 kw, ERP 139/35 kw (bi-directional). Started Oct. 1969.
Hours of operation: 12:00-13:10 & 18:00-23:15, Mon.-Fri.; 12:00-24:00, Sat.; 11:00-23:10, Sun.
Rates: Spot 10 sec., 20,000. Program 5 min., 100,000 (New Taiwan dollars).
Repeaters: 3.
Low power repeaters: 3.

Chinese Television System, No. 100, Kuang Fu South Road, Taipei, Taiwan 10522. Tel. 7510321.
Personnel: Yee Chien-chiu, chairman; Wu Shih-shung, president; Chen Tzu-yao, vice president; Chao Yi, manager, news department; Y. H. Chang, manager, program department; S. T. Chang, manager, education department; James Fa-yu Liu, manager, engineering department; Joal K. H. Chen, manager, sales department; James Jiang, chief, film division; Terry Lee, chief, public relations; Wei Tsao-ming, secretary general; Cheng Hsu-ming, planning department; Wang Yi-tao, personnel department.

CHU-TZU SHAN—Ch. 11. ERP 706 kw; Ch. 35. ERP 1702 kw.
CHUNG-LIAO—Ch. 11. ERP 165 kw; Ch. 34. ERP 1383 kw.
FENG-MING—Ch. 8. ERP 292 kw; Ch. 36. ERP 1383 kw.
HUO-YEN SHAN—Ch. 33. ERP 283 kw.
HWA-LIEN—Ch. 11. ERP 18 kw; Ch. 35. ERP 316 kw.
I-LAN—Ch. 8. ERP 24.5 kw; Ch. 33. ERP 316 kw.
TAI-OUNG—Ch. 8. ERP 9.5 kw; Ch. 33. ERP 316 kw.
TAIPEI—Ch. 5. ERP 387/25 kw; Ch. 11. Transmitter 30 kw, ERP 216/21 kw (tri-directional).
Began Operation: VHF Stations: Oct. 1971; UHF Stations: June 1983.
Hours of operation: 5:40-9:10, 11:30-24:30, Mon.-Tues.; 5:40-10:00, 11:30-24:30, Wed.; 5:40-9:30, 11:30-24:30, Thurs.; 5:40-10:00, 11:30-1:00, Fri.; 5:40-1:25, Sat.; 5:40-24:40, Sun.
Rates: Peak 10 min., 1,980,000; 30 sec., 99,000 (New Taiwan dollars).
Programs: 2.
Transmitters: 19.
Repeaters: 9.

Colombia

(525-line standards, System M)
Color: NTSC System

Sets in use: 2,500,000 black & white; 500,000 color
Networks: 2 commercial, one educational.

Instituto Nacional de Radio y Television Inravision, Centro Administrativo Nacional, Via Eldorado, Bogota. Tel. 2698700. Studios: Calle 24, No. 5-64. Tel. 414 068 & 438 244. Telex: 44311.
Personnel: Fernando Barrero Chaves, director general; Jaime Horta Diaz, secretary general; Alfredo Camacho Noel, deputy director, administration; Jorge Enrique Ramirez, chief, office of planning; Clara Patricia Restrepo de Toro, deputy director, education; Edmundo Vega Osorio, chief, division of commercial television; Jose Acosta, deputy technical director.
All programs originate in Bogota studios, all other stations are repeaters, all use HJRN-TV call letters. TV tape recording facilities, Bogota studio.
Hours of operation: Network 1: 11:30-12:30, 16:30-18:30 & 21:00-05:00 (commercial); 12:30-16:30 & 18:30-21:00 (educational). Network 2: 16:00-05:00 (commercial). Network 3: 19:00-04:00 (educational).
Rates: Peak prime time 30 sec., 250,000 (Colombian pesos).
Transmitters: 36.
Low power repeaters: 64.
Satellite earth stations: One in operation.

Republic of the Congo

(625-line standards, System D)
Color: SECAM System.

Sets in use: 2,700

Radiodiffusion Television Congolaise, P.O. Box 2241-197, Brazzaville. Tel. 811676.
Personnel: Juste-Maurice Okemba, director general; Jean-Pascal Mongo-Slyhm, director, TV; Luc Molonga, technical director.
BRAZZAVILLE—Ch. 7. ERP 2 kw. Started experimental operation Aug. 1963.
Transmitters: One.

Costa Rica

(525-line standards, System M)
Color: NTSC System

Sets in use: 153,750 black & white; 400,000 color
Networks: 16; 15 commercial, one non-commercial.
Cable Television Service: 5 systems in operation serving 14,500 subscribers.
Direct broadcasting satellite: One in operation.

Telecentro Canal 6, Corporacion Costarricense de Television, P.O. Box 2860-1000, San Jose. Tel. 32-92-55.
Personnel: Roxie Blen Sotela, president; Mario Sotela, vice president; Claudio Reyes, exec. vice president; Franklin Chacon, general manager; Luis Guillermo Castro, assistant vice president; Mario Sotela Blen, sales manager; Ricardo Jarquin, chief engineer.
SAN JOSE—Ch. 6. Transmitter 20 kw, ERP 300 kw. All color operation. TV tape recording facilities. Started Sept. 1965.
Hours of operation: 11:00 a.m.-midnight, daily.
Rates: Peak hour, 270,000; 30 sec., 30,000 (colones).
Transmitters: 2.
Repeaters: 2.
Low power repeaters: 2.
Satellite earth stations: Transmit/receive, one in operation; receive only, 7 in operation.

Televisora de Costa Rica S.A., TI-TVCR, Sabana Oeste, P.O. Box 3876, San Jose, Costa Rica. Tel. 32-22-22. Telex: 2220 TV-TICA.
Personnel: Olga de Picado, president; Rene Picado, general manager; Hilda Zuniga, sales; Jorge Garro L., programming; Jorge Monge, production; Eduardo Navas, administrator; Alex Sanchez, chief studio engineer; Gerardo Guzman, transmission engineer.
U.S. Representative: Jack Singer Associates Inc., 49 West 87th St., New York, NY 10024.
SAN JOSE—Ch. 7. Transmitter 30 kw, ERP 360 kw. TV tape recording facilities. Started May 1960.
Hours of operation: 6:00 a.m.-1:00 p.m., daily.
Rates: Peak hour, 418,000 (colones); 30 sec., $320 (US dollars).
Networks: One.
Transmitters: One.
Repeaters: 10.
Satellite earth stations: Receive only.

Multivision de Costa Rica Ltda., P.O. Box 4666, 1000 San Jose. Tel. 33-44-44. Fax: 21-17-34. Telex: 3043 TELEVI.
Personnel: Arnoldo Vargas Vargas, general manager; Bernardo Vargas McCallum, sales manager; Norman Vargas McCallum, engineering manager; Luis Vargas McCallum, head of acquisitions.
SAN JOSE—Ch. 4. Transmitter 5 kw, ERP 130 kw. Started Feb. 1962. TV tape recording facilities.
SAN JOSE—Ch. 9. Transmitter 12 kw, ERP 480 kw.
Hours of operation: 9:00 a.m.-midnight, daily.
Low power repeaters: One.
Satellite earth stations: Receive only, 2 in operation.

Telesistema Nacional S.A., Canal 2, P.O. Box 2860-1000, San Jose. Tel. 31-22-22.
Personnel: Roxie Blen Sotela, president; Mario Sotela Blen, vice president; Ramon Coll Montero, general manager; Jorge Mendez, sales manager; Ricardo Jarquin, chief engineer.
SAN JOSE—Ch. 2. Transmitter 20 kw, ERP 300 kw. TV tape recording facilities.
Hours of operation: 6:00 a.m.-midnight, daily.
Rates: Peak 30 sec., 26,000 (colones).
Transmitters: One.
Satellite earth stations: Transmit/receive, one in operation; receive only, 7 in operation.

Sistema Universitario de Television TITV-UCR Canal 15, Ciudad Universitaria Rodrigo Facio, San Pedro de Montes de Oca, San Jose.
Personnel: Dr. Luis Garita Bonilla, general manager; Dr. Sergio Guevara, director; Ana Teresa Alvarez, director; Ana Lucia Faerron Angel, coordinator & director of programs; Hermann Valverde Stevanovich, operations manager; Hector Moneste, technical assistant.
SAN JOSE—Ch. 15. Transmitter 100 w.
Transmitters: One.
Satellite earth stations: Receive only, one in operation.

Cuba

(525-line standards, System M)
Color: NTSC System

Sets in use: 1,130,000
Networks: 2

Cuban Institute of Radio & Television, CMQ-TV, Ch. 6, 23 No. 258, Radiocentro, La Habana, Havana. Attention: Herrera.
BABINEY—Ch. 6. 1 kw, ERP 6 kw.
BARACOA—Ch. 7. 1 kw, ERP 12 kw.
BARTOLOME MASO—Ch. 10. 1 kw, ERP 53.7 kw.
CAJALBANA—Ch. 3. 1 kw, ERP 7.9 kw.
CAMAGUEY—Ch. 6. 10 kw, ERP 56 kw.
CHIVIRICO—Ch. 10. 1 kw, ERP 56.2 kw.
CIEGO de AVILA—Ch. 8. 5 kw, ERP 51.2 kw.
CIENFUEGOS—Ch. 7. 0.5 kw, ERP 7.9 kw.
GUANITO—Ch. 9. 10 kw, ERP 63.1 kw.
GUANTANAMO—Ch. 11. 5 kw, ERP 79.3 kw.
GUINES—Ch. 12. 0.1 kw, ERP 0.6 kw.
HAVANA—Ch. 6. 10 kw, ERP 129 kw.
HAVANA—Ch. 8. 0.1 kw, ERP 0.4 kw.
HOLGUIN—Ch. 3. 5 kw, ERP 27.5 kw.
JACAN—Ch. 9. 10 kw, ERP 120.2 kw.
MANZANILLO—Ch. 2. 0.1 kw, ERP 0.3 kw.
MATANZAS—Ch. 7. 0.1 kw, ERP 0.602 kw.
MOA—Ch. 10. 0.3 kw, ERP 1.2 kw.
NICARO—Ch. 10. 0.3 kw, ERP 1.2 kw.
NUEVA GERONA—Ch. 8. 5 kw, ERP 100 kw.
NUEVITAS—Ch. 9. 0.5 kw, ERP 3 kw.
PILON—Ch. 2. 0.1 kw, ERP 0.3 kw.
PUERTO BONIATO—Ch. 2. 5 kw, ERP 32.3 kw.
SALON—Ch. 7. 2 kw, ERP 31.7 kw.
SANCTI SPIRITUS—Ch. 9. 0.5 kw, ERP 1.9 kw.
SANTA CLARA—Ch. 3. 10 kw, ERP 60.3 kw.
TRINIDAD—Ch. 10. 0.1 kw, ERP 0.6 kw.
VICTORIA de las TUNAS—Ch. 11. 0.5 kw, ERP 2 kw.
YAGUAJAY—Ch. 10. 0.5 kw, ERP 2.5 kw.

Tele-Rebelde, Cadenas Nacionales de Televisien, Mazon No. 52, Vedado, La Habana.
BABINEY—Ch. 2. 1 kw, ERP 7.9 kw.
BARACOA—Ch. 9. 1 kw, ERP 12 kw.
BARTOLOME MASO—Ch. 12. 1 kw, ERP 53.7 kw.
CAJALBANA—Ch. 5. 1 kw, ERP 7.9 kw.
CAMAGUEY—Ch. 4. 10 kw, ERP 52.8 kw.
CHIVIRICO—Ch. 12. 1 kw, ERP 56.2 kw.
CIEGO de AVILA—Ch. 12. 1 kw, ERP 56 kw.
CIENFUEGOS—Ch. 11. 0.5 kw, ERP 7.9 kw.
GUANITO—Ch. 13. 10 kw, ERP 63.1 kw.
GUANTANAMO—Ch. 13. 5 kw, ERP 79.3 kw.
GUINES—Ch. 10. 0.1 kw, ERP 0.6 kw.
HAVANA—Ch. 2. 10 kw, ERP 132 kw.
HAVANA—Ch. 10. 0.1 kw, ERP 0.4 kw.
HOLGUIN—Ch. 8. 5 kw, ERP 27.5 kw.
JACAN—Ch. 13. 10 kw, ERP 120.2 kw.
MANZANILLO—Ch. 5. 0.1 kw, ERP 0.3 kw.
MATANZAS—Ch. 11. 0.1 kw, ERP 0.602 kw.
MOA—Ch. 12. 0.3 kw, ERP 1.2 kw.
NICARO—Ch. 12. 0.3 kw, ERP 1.2 kw.
NUEVA GERONA—Ch. 10. 5 kw, ERP 100 kw.
NUEVITAS—Ch. 12. 0.5 kw, ERP 3 kw.
PILON—Ch. 5. 0.1 kw, ERP 0.3 kw.
PUERTO BONIATO—Ch. 5. 5 kw, ERP 77.5 kw.
SALON—Ch. 11. 2 kw, ERP 31.7 kw.
SANCTI SPIRITUS—Ch. 11. 0.5 kw, ERP 1.9 kw.
SANTA CLARA—Ch. 5. 10 kw, ERP 60.3 kw.
TRINIDAD—Ch. 13. 0.1 kw, ERP 0.6 kw.
VICTORIA de las TUNAS—Ch. 13. 0.5 kw, ERP 2 kw.
YAGUAJAY—Ch. 13. 0.5 kw, ERP 2.5 kw.
Transmitters: 65.

Curacao

(See Netherlands Antilles)

Cyprus

(625-line standards, Systems B & G)
Color: SECAM System

Sets in use: 89,750 black & white; 80,000 color
Networks: One.

Cyprus Broadcasting Corp., P.O. Box 4824, Nicosia, Cyprus. Tel. 422231. Telex: 2333. Fax: 314050. All stations carry the same programming. TV tape recording facilities at Nicosia studios.
Personnel: Demetrios Kyprianou, director general; Charilaos Papadopoulos, director, programs; Odysseas C. Angelides, director, technical services; George Potamites, director, administration & finance; Michael Stylianou, chief accountant; C. Karageorgis, head of radio programs; Panos Ioannides, head of TV programs; Costas Savva, head of resources; Andreas Michaelides, head of transmitters; Chrysanthos Hjioannou, head of studios; Michael Rouvim, head of commercial division; P. Soteriades, internal auditor.
Hours of operation: General programming (winter) 17:00-23:00, weekdays; 17:00-24:00, Sat.; (summer) 18:00-23:30, weekdays; 18:00-01:00, Sat.
Rates: Peak 30 sec., 406 (specified break within program); 60 sec., 482; 30 sec., 305; 15 sec., 201 (before news bulletin) (Cyprian pounds).
MOUNT OLYMPUS—Ch. E-6 (V-182.25, A-187.75). Transmitter 20 kw, ERP 200 kw. Started on experimental basis Dec. 1964, official operation began 1966.
SINA OROS—Ch. E-8 (V-196.25, A-201.75). Transmitter 10 kw, ERP 40 kw. Started on experimental basis Dec. 1964, official operation began 1966. Currently operated by Turkish armed forces; captured during invasion of Cyprus.
Transmitters: One.
Repeaters: 8.
Satellite earth stations: Transmit/receive, one in operation; receive only, one in operation.

Czechoslovakia

(625-line standards, Systems D & K)
Color: SECAM III System

Sets in use: 5,668,132
Programs: 3.
Cable television service: 6 systems in operation serving 15,000 subscribers.
Direct broadcasting satellite: Planned, estimated 1993.

Ceskoslovenska Televize, Jindrisska 16, P.O. Box 883, 111 50 Prague 1. Telex: 12 18 00 TV PG C. Tel. 2136.
Personnel: Jiri Kanturek, director general, Czechoslovak TV; Roman Kalisky, director, Slovak TV.
BRATISLAVA—Mlynska Dolina, Box 2, 845 45.
BRNO—Street kpt Jarose 3, Box 373, 658 88.
KOSICE—Rampova 5-7, 043 07.
OSTRAVA—Dr. Smerala 8, Box 220 729 20.
PRAGUE—Jindrisska 16, Box 883, 111 50.
Rates: 60 sec., 3800 (U.S. dollars).
Transmitters: 95.
Repeaters: 23.
Low power repeaters: 1,496.
Satellite earth stations: Transmit/receive, one in operation; receive only, 9 in operation.

Denmark

(625-line standards, Systems B & G)
Color: PAL System

Sets in use: 300,000 black & white; 2,400,000 color
Programs: One commercial, one non-commercial.
Cable television service: 3 systems in operation serving 400,000 subscribers.

Danmarks Radio/Danish Broadcasting. Program production: TV-byen, DK-2860 Soborg. Tel. 45-31671233. Distribution & stations: PTT Denmark, Telegade 2, DK-2630 Taastrup. Tel. 42-529111. Main studios in Copenhagen & Aarhus, where all programs originate, have TV tape recording facilities.
Personnel: Hans Jorgen Jensen, director general; Frede Houkjar, director, finance; Jorgen H. Linthoe, director, engineering; Ingolf Gabold, director, TV programs; Finn Rowold, deputy director, TV programs; Hans Jorgen Skov, director, radio programs; Knud Ebbesen, deputy director, radio programs; Bent Sorensen, head of foreign relations; Soren Jakobsen, director, personnel.
U.S. Representatives: Frank Esmann & Jorgen Poulsen, Danmarks Radio/Danish Broadcasting Corp., 3001 Q St. NW, Washington, DC 20007.
Hours of operation: 6-9 hours daily.
Transmitters: 9.
Repeaters: 2.
Low power repeaters: 22.
Satellite earth stations: Transmit/receive, one in operation.

TV 2, Rugardsvej 25, 5100 Odense C. Tel. 6591-1244, lokal 5010.
ODENSE—Ch. 22. 500 kw.
Transmitters: One.
Repeaters: 16.
Low Power repeaters: One.

Djibouti

(625-line standards, System B)
Color: SECAM & PAL Systems

Sets in use: 6,000 black & white; 30,000 color
Networks: One.
Direct broadcasting satellite: Planned.

Radiodiffusion-Television de Djibouti, BP 97, Djibouti. Tel. 35 22 94/35 04 84. Telex: 5863.
Personnel: Mohamed Farah Moussa, director general; Erouart Bernard, technical advisor; Arreh Houssin, assistant director; Moussed Yahya, technical department chief; Omar Said, program chief; Christoph Farah, chief editor.
ALI SALIEH—Ch. 9. ERP 10 w.
ARTA—Ch. 5. ERP 5 kw.
DIKHIL—Ch. 6. ERP 10 w.
DJIBOUTI—Ch. 7. ERP 1 kw.
RAVDA—Ch. 9. ERP 10 w.
Hours of operation: 5 hrs., daily.
Rates: Peak 30 sec. 25,000 (Djibouti francs).
Transmitters: 3.
Low Power Repeaters: 3.
Satellite earth stations: Transmit/receive, one in operation; receive only, 2 in operation.

Dominica

Marpin-TV, P.O. Box 382, Roseau. Tel. 448-4107. Fax: 448-2965.
Personnel: Ron Abraham.

Dominican Republic

(525-line standards, System M)
Color: NTSC System

Sets in use: 800,000 black & white; 500,000 color
Networks: 5
Cable television service: 4 systems in operation.

HIN-TV, Rahintel, Apartado 1220 zone 7, Calle Hipolito Herrera Baez, Esquina Ave. Independencia, Santo Domingo. Tel. 533-3151. Radio HIN CxA. Tape recording facilities.
Personnel: Leonel Almonte Vazquez, president; Vinicio Lembert, chief engineer; Mirtha Hernandez de Capellan, controller; Julio C. Defillo, sales manager.
U.S. Representative: International Communications Inc.
EL MOGOTE—Ch. 7. 50 kw, ERP 316 kw.
SANTIAGO—Ch. 7. 5 kw, ERP 50 kw.
SANTO DIMINGO—Ch. 7. 50 kw, ERP 316 kw.
Hours of operation: 6:00 a.m.-2:00 a.m., daily.
Rates: Peak hour, 10,000; 30 sec., 500 (pesos).
Transmitters: 4.
Repeaters: One.

HIJB-TV, Telecantillas, Autopista Duarte, Kilometro 7 1/2, Apartado 416, Santo Domingo. Tel. 567-7751.
Personnel: German E. Ornes, president.
SANTO DOMINGO—Ch. 2. Transmitter 30 kw. Ch. 13 (Santiago de los Caballeros). Transmitter 5 kw. TV tape recording facilities.
Networks: One.
Transmitters: One.
Repeaters: One.
Satellite earth stations: Receive only, 7 in operation.

HITD-TV, Telesistema Dominicano, Calle El Vergel 88, Santo Domingo.
Personnel: Waldo Ponds Cabral, president
SANTIAGO DE LOS CABALLEROS—Ch. 9.
SANTO DOMINGO—Ch. 11.
SANTO DOMINGO—HIJS-TV, Tele Trese. Ch. 13. Under construction.

HISD-TV, Radio Television Dominicana, Av. Dr. Tejada Florentino No. 8, P.O. Box 969, Santo Domingo.
Personnel: R. A. Font Bernard, general manager.
SANTO DOMINGO—Ch. 4. Transmitter 5 kw, ERP 16 kw. TV tape recording facilities. Started Aug. 1952.
SANTO DOMINGO—Ch. 5 & 12.
Hours of operation: Noon-11 p.m.
Repeaters: 4.

HIMQ-TV, Colorvision, Box 30043, Calle Emilio A. Morel, Esquina Luis Perez Ens., La Fe. Tel. 566-5876/79. Telex: 3264327.
Personnel: Manuel A. Quiroz, general manager; Adriano Rodriguez, program manager.
SANTO DOMINGO—Ch. 9 & 2. Transmitter 25 kw, ERP 150 kw. Started 1969.
Hours of operation: 6:00 a.m.-1:00 a.m.
Rates: Peak hour, $8500; 30 sec., $450 (US dollars).
Transmitters: One.
Repeaters: 3.
Networks: 5.
Satellite earth stations: Receive only, 7 in operation.

Ecuador

(525-line standards, System M)
Color: NTSC System

Sets in use: 500,000 black & white; 200,000 color

Networks: 7.
Cable television service: 2 systems in operation serving 12,000 subscribers.

Cadena Ecuatoriana de Television C.A., Avenida de las Americas, P.O. Box 673. Tel. 397-888. Telex: 04-3530 DIEZTV ED.
Personnel: Roberto Isaias D., chairman; Louis R. Hanna, president; Jorge E. Perez P., general manager; Jorge Kronfle, sales manager; Alfredo Adum, production manager; Aldo R. Ottati, technical manager.
GUAYAQUIL—Ch. 10. Transmitter 10 kw, ERP 40 kw. TV tape recording facilities. Started May 30, 1968.
Hours of operation: 24 hrs., daily.
Rates: Peak 30 sec., 450,000 (sucres).
Networks: One.
Transmitters: 13.
Low power repeaters: 16.
Satellite earth stations: Transmit/receive, 4 in operation.

HC-TEN2, Corporacion Ecuatoriana de Televisien S.A., P.O. Box 10992, Guayaquil. Tel. 309444. Studios: Cerro del Carmen.
Ownership: Xavier Alvarado Roca.
Personnel: Xavier Alvarado Roca, president; Francisco Arosemena, vice president, finance; Enrique Arosemena, vice president, production; Carlos Luis Jurado, chief engineer.
GUAYAQUIL—Ch. 2. Transmitter 6 kw, ERP 50 kw. Started March 1967.
Hours of operation: 06:30-01:30, daily.
Rates: Peak 60 sec., 590,000; 30 sec., 475,000 (sucres).
Networks: 2.
Transmitters: 5.
Satellite earth stations: Receive only, 2 in operation.

Teleamazonas, Casilla 4844, Quito, Ecuador. Tel. 430-313; 430-350.
Personnel: Eduardo Granda Garces, general manager; Alfredo Escobar C., executive vice president; Patricio Avila, programming manager & chief of production; Ramon Unda, chief of operations; Layla de Rojas, administration manager; Abel Castillo, director, news department; Tony Escobar, chief engineer; Cristian Nunez, sales manager.
GUAYAQUIL—Ch. 5. Transmitter 18 kw.
QUITO—Ch. 4. Transmitter 6 kw, ERP 500 kw. Started May 1959. TV tape recording facilities.
Rates: Peak 30 sec., 311 (U.S. dollars).
Programs: One.
Transmitters: 2.
Repeaters: 4.
Low power repeaters: 20.
Satellite earth stations: Receive only, one in operation.

HCTNTV-1, Televisora Nacional Cia Ltda., Calle Bosmediano y Jose Carbo. Tel. 448-100; 445-491. Fax: 445-488.
Ownership: Ecuavisa.
Personnel: Xavier Alvarado Roca, president; Francisco Arosemena, vice president, finance; Enrique Arosemena, vice president, production; Alfonso Espinosa de Los Monteros, director, information; Patricio Jaramillo, station manager.
QUITO—Ch. 8. Transmitter 10 kw, ERP 100 kw. TV tape recording facilities. Started June 1970.
Hours of operation: 6:30 a.m.-12:30 a.m., daily.
Rates: Peak 30 sec., 263,000 (sucres).
Transmitters: One.
Low power repeaters: 14.
Satellite earth stations: Receive only, one in operation.

Egypt

(See Arab Republic of Egypt)

El Salvador

(525-line standards, System M)
Color: NTSC System

Sets in use: 1,000,000 black & white; 500,000 color
Cable television service: 2 systems in operation.

YSR-TV, Canal Dos S.A., Alameda Manuel E. Araujo Km. 5, P.O. Box 720, San Salvador, El Salvador. Cable: Teledos. Tel. 23-6744.
Personnel: B. Eserski, general manager & film buyer; Roberto Henriquez Coto, technical director.
SAN SALVADOR—Ch. 2 (V-55.26, A-59.76). Transmitter 25 kw, ERP 100 kw. Started Nov. 1965. TV tape recording facilities.
Hours of operation: 17:30-05:30 (GMT).
Transmitters: One.

YSU-TV, Canal 4 TV, Carretera Panamericana y Av. Olimpica. Tel. 24-46-33.
Personnel: R. Calvo, general manager; Oscar Claros, chief engineer; Carlos Flores, director, production; Myra Nochez, sales manager.
SAN SALVADOR—Ch. 4 (V-67.25, A-71.75). Transmitter 11 kw, ERP 66 kw. Started Dec. 1958. TV tape recording facilities.
Hours of operation: 22:00-06:00 (GMT).
Transmitters: One.

Satellite earth stations: Receive only, one in operation.

Direccion de Television Cultural Educativa, Box 4, Nueva San Salvador. Tel. 280973. Telex: 21046 TVN SAL.
Personnel: Jorge Velado, executive; Santiago Quintanilla, technical manager; Jorge Sandoval, programming manager.
NUEVA SAN SALVADOR—Ch. 8. Transmitter 5 kw, ERP 109.9 kw. Started Jan. 1973.
NUEVA SAN SALVADOR—Ch. 10. Transmitter 5 kw, ERP 109.9 kw. TV tape recording facilities. Started Jan. 1973.
Hours of operation: 6:00-23:00.
Transmitters: 2.
Repeaters: 5.
Satellite earth stations: Receive only, one in operation.

YSWA-TV, Canal Seis S.A., Carretera A Santa Tecla, Apartado Postal 1801. Tel. 23-5122.
Personnel: Dr. Pedro Leonel Moreno Monge, general manager; Maximiliano Rodriguez, chief engineer; Roberto Flores, sales manager; Tomas Panameno, production manager.
SAN SALVADOR—Ch. 6. Transmitter 18 kw, ERP 150 kw. TV tape recording facilities.
Rates: Peak 30 sec., 435.00 (pesetas).
Transmitters: One.
Satellite earth stations: Receive only, one in operation.

Equatorial Guinea

(625-line standards, System B)

Sets in use: 500
MALABO—Ch. E-2 (Govt.). Started July 1968.
Note: No additional information available.

Ethiopia

(625-line standards, System B)
Color: PAL System

Sets in use: 200,000
Programs: One.

Ethiopian Television Service, P.O. Box 5544, Addis Ababa. Tel. 116701-05. Telex: 21429 ETV ET. Cable: ETHIOTV.
Personnel: Wolle Gurmu, general manager; Assegedetch Yiberta, head of program exchange & film buyer; Mulugeta Beyene, head of programs; Gibril Abawari, advisor & expert; Gessese Abay, chief engineer; Biniyam Abrha, head of news & current affairs; Almaz Degene, head of production.
ADDIS ABABA—Ch. 7. Transmitter 1 kw, ERP 5 kw. Started Nov. 1964.
ARBA MINCH—1 kw.
ASEB—0.5 kw.
ASMARA—1 kw.
BAHERDAR—0.4 kw.
DEBRE MARKOS—1 kw.
DESSIE—1 kw.
DIRE DAWA—0.25 kw.
GOBA—1 kw.
GONDER—0.5 kw.
HARAR—1 kw.
JIMMA—0.5 kw.
MEKELE—1 kw.
METU—0.5 kw.
NAZERATH—1 kw.
NEKEMTE—0.5 kw.
SHASHEMENE—1 kw.
Hours of operation: 4-1/2 hrs., daily, Mon.-Fri.; 6 hrs., daily, Sat. & Sun.
Rates: Peak hour, 43.00/min.; 30 sec., 30.00 (U.S. dollars).
Transmitters: 17.
Repeaters: One.
Low power repeaters: 4.
Satellite earth stations: Transmit/receive, 2 in operation; receive only, 2 in operation.

Finland

(625-line standards, Systems B & G)
Color: PAL System

Sets in use: 109,235 black & white; 1,794,261 color
Networks: 4; 1 commercial, 3 non-commercial.
Cable television service: 195 operating systems, serving 600,000 subscribers.

The Finnish Broadcasting Co. Ltd. (Oy Yleisradio Ab), Kesakatu 2, SF-00260 Helsinki. P.O. Box 95, SF-00251, Helsinki. Tel. 441141. Telex: 12-4735. (Govt.).
Personnel: Reino Paasilinna, director general; Jouni Mykkanen, deputy director general & director, resources; Aarno Kaila, director, TV-1; Arne Wessberg, director, TV-2; Heikki Lehmusto, director, TV-3; Erkki Larkka, director, engineering; Marsa Laine, head of film service; Ulla-Kristiina Haarma, head of international relations.
HELSINKI—TV Program 1: TV-Keskus, SF-00240 Helsinki. Tel. 14801. Telex: 12-4797 (TV news); 12-1270 (program exchange); 12-1055 (purchasing & sales).
TAMPERE—TV Program 2: Tohlopinranta 31, SF-33270 Tampere. Tel. 456111. Telex: 22-176. TV tape recording facilities.
HELSINKI—TV Program 3: Ilmalantori 2, SF-00240 Helsinki.
AHTARI—Ch. 26; Ch. 39. ERP 100 kw each.
AHVENANMAA—Ch. 5. ERP 10 kw.
ESPOO—Ch. 6. ERP 180 kw; Ch. 8. ERP 60 kw; Ch. 24, Ch. 35. ERP 600 kw each.
EURAJOKI—Ch. 11. ERP 20 kw; Ch. 33. ERP 600 kw.
FISKARS—Ch. 23, Ch. 31, Ch. 41, Ch. 58. ERP 100 kw each.
HAAPAVESI—Ch. 9. ERP 60 kw; Ch. 28. ERP 1000 kw.
IISALMI—Ch. 6. ERP 1 kw; Ch. 22. ERP 20 kw.
INARI—Ch. 10. ERP 30 kw; Ch. 40. ERP 500 kw.
JOUTSENO—Ch. 10. ERP 10 kw; Ch. 32. ERP 600 kw.
JYVASKYLA—Ch. 11. ERP 10 kw; Ch. 25, Ch. 35. ERP 600 kw each.
KARIGASNIEMI—Ch. 7. ERP 1 kw; Ch. 23. ERP 20 kw.
KERIMAKI—Ch. 9. ERP 10 kw; Ch. 55. ERP 600 kw.
KIHTELYSVAARA—Ch. 35, Ch. 41. ERP 50 kw each.
KOLI—Ch. 8. ERP 20 kw; Ch. 51. ERP 600 kw.
KRUUNUPYY—Ch. 7. ERP 10 kw; Ch. 30. ERP 18 kw.
KUOPIO—Ch. 7. ERP 80 kw; Ch. 36, Ch. 49. ERP 600 kw each.
KUTTANEN—Ch. 5. ERP 3 kw; Ch. 60. ERP 20 kw.
LAHTI—Ch. 9. ERP 80 kw; Ch. 40, Ch. 51. ERP 600 kw each.
LAPUA—Ch. 5. ERP 80 kw; Ch. 24, Ch. 40. ERP 1000 kw each.
MIKKELI—Ch. 6. ERP 10 kw; Ch. 38. ERP 600 kw.
OULU—Ch. 7. ERP 60 kw; Ch. 11. ERP 20 kw; Ch. 33. ERP 40 kw.
PERNAJA—Ch. 26, Ch. 36, Ch. 39, Ch. 55. ERP 100 kw each.
PIHTIPUDAS—Ch 10. ERP 60 kw; Ch. 32. ERP 1000 kw.
POSIO—Ch. 10. ERP 10 kw; Ch. 30. ERP 500 kw.
PYHATUNTURI—Ch. 5. ERP 60 kw; Ch. 32. ERP 650 kw.
PYHAVUORI—Ch. 6, Ch. 10. ERP 20 kw each.
ROVANIEMI—Ch. 53, Ch. 56. ERP 100 kw each.
RUKA—Ch. 4. ERP 3 kw; Ch. 28. ERP 300 kw.
SIPPOLA—Ch. 5. ERP 20 kw; Ch. 49. ERP 600 kw.
TAIVALKOSKI—Ch. 6. ERP 60 kw; Ch. 23. ERP 600 kw.
TAMMELA—Ch. 10. ERP 10 kw; Ch. 37. ERP 600 kw.
TAMPERE—Ch. 8. ERP 80 kw; Ch. 53, Ch. 59. ERP 1000 kw each.
TERVOLA—Ch. 3. ERP 20 kw; Ch. 22. ERP 1000 kw.
TURKU—Ch. 7. ERP 60 kw; Ch. 9. ERP 30 kw; Ch. 54, Ch. 57. ERP 1000 kw each.
UTSJOKI—Ch. 6. ERP 1 kw; Ch. 34. ERP 20 kw.
VAASA—Ch. 9, Ch. 11. ERP 1 kw each; Ch. 51. ERP 20 kw.
VUOKATTI—Ch. 4. ERP 40 kw; Ch. 56. ERP 1000 kw.
VUOTSO—Ch. 8. ERP 0.25 kw; Ch. 35. ERP 1 kw.
YLLAS—Ch. 11. ERP 60 kw; Ch. 55. ERP 900 kw.
Hours of operation: 9 a.m.-1 p.m. & 5 p.m.-11 p.m. approx., daily.
Transmitters: 95.
Repeaters: 292.
Satellite earth stations: Receive only, 200 in operation.

MTV Oy Finland, Ilmalantori 2, SF-00240 Helsinki 24. Tel. 15001. Fax: 1500707; Telex: 124319. Cable: COMTELE. Private commercial company. Hires program time from Finnish Broadcasting Co. (YLE) for programs & commercials.
Transmissions on Network 1, 11 hours, 30 minutes weekly. Network 2, 10 hours, 10 minutes weekly. Network 3, 58 hours, weekly.
Personnel: Eero Pilkama, president; Jaakko Paavela, executive vice president; Tauno Aijala, vice president, programming; Raimo Ruohisto, vice president; Hannu Marsalo, vice president, technical operations; Eero Aalto, vice president, marketing; Jorma Miettinen, assistant director, communications.
Rates: Peak 60 sec., 40,790; low, 24,740; peak 30 sec., 6,010 (markka).

France

(625-line standards, System L)
Color: SECAM System

Sets in use: 6,200,000 black & white; 21,820,000 color
Networks: 7.
Cable television service: 256 systems serving 24,800 subscribers.
Direct broadcasting satellite: One in operation. Started October 1988.

TeleDiffusion de France (TDF), S.A. 21-27 rue Barbes, BP 518, F-92542 Montrouge Cedex. Tel. Paris 49.65.10.00. Telex: 250738F. Organization responsible for transmitters.
Personnel: Xavier Goyou Beauchamps, president; Pascal Machuel, director general; Pierre Gilles, deputy director general, external relations; Philippe Levrier, deputy director general, exploitation & regional coordination.
Transmitters: 678.

Television Francaise 1 (TF1), 17 rue de l'Arrivee, F-75737 Paris Cedex 15. Tel. Paris 42.75.12.34. Telex: 250.878.
Personnel: Patrick Le Lay, president; Jean-Claude Dassier, director, operations; Etienne Mougeotte, director, broadcasting; Pierre Yves Guegen, director, finances; Soune Werde, director, international relations.
U.S. Representative: Josabeth Drucker, 1270 Ave. of the Americas, New York, NY 10020. Tel. 212-974-1960.
Transmitters: 112.

Antenne 2 France, 22 Ave Montaigne, 75387 Paris Cedex 08. Tel. 42.99.42.42. Telex: BURETRA 642.313. Fax: 42995145.
Personnel: Herre Bourges, president; Eric Giuily, director general; Pierre Bertrand-Jaume, director, production; Jean Pierre Dusseaux, director, programs; Bibiane Godfroid, programming director; Claude Carre, director, information; Christian Quidet, director, sports; Philippe Belingard, director, international & legal affairs; Jean-Yves Le Thomas, director, technical services; Claude Basso, director, finance; Agnes Caradec, director, communications; Brigitte Schmit, director, public relations; Jean Croize-Pourielet, director, information.
Rates: Peak 60 sec., 511,000; peak 30 sec., 290,000 (French francs).
Networks: One.
Transmitters: 112.
Low power repeaters: 3147.

Societe de Programme France Regions (FR 3), 116 Avenue du President Kennedy, 75790 Paris Cedex 16. Tel. Paris 230.22.22. Telex: 630 720F; 615 906F; Fax: 46479294.
One national network broadcasting 12 1/2 hours of programming and 25 regional stations broadcasting 2 1/2 hours of programming daily.
Personnel: Phillippe Guilhaume, president; Dominique Alduy, director general; Francois Xavier De Perier, international relations; Yves Jaigu, program director; Charles Greber, director, external affairs; Michel Trelluyer, technical director; Michel Gazeau, financial director; Joseph Barbedienne, director, general administration; Christian Bernadac, director, information.
Rates: Peak 60 sec., 247,000; 30 sec., 130,000 (French francs).
Transmitters: 112.

Canal Plus, 78 rue Olivier de Serres, F-75015, Paris. Phone: 45.33.74.74. Telex: 201141. Fax: 45300071.
Personnel: Andre Rousselet, president; Pierre Lescure, director general; Jean-Claude Dumoulin, asst. director general; Jerome Valcke, director, information; Daniele Palau-Glachant, international relations; Marc-Andre Feffer, secretary general; Alain de Greef, director, programming.
Canal Plus carries subscription programming.
Hours of operation: 6:30 p.m.-3:00 a.m., Mon.-Fri.; 00:01-24:00, Sat. & Sun.
Transmitters: 28.
Low-power repeaters: 179.

LA CINQ, 21 rue Jean Goujon, 75008 Paris. Tel. 42.89.60.00.
Personnel: Robert Hersant, president-director general; Silvio Berlusconi, vice president-director general; Philippe Ramond, general manager.
Television stations: 132.
Rates (Peak): Hour, 240,000; 30 sec., 120,000 (French francs).
Networks: One.
Transmitters: 28.
Repeaters: 3.
Low Power Repeaters: 75.

Satellite Earth Stations: Transmit/receive, one in operation; receive only, 12,098 in operation.

Societe Nationale de Radio-Televisien Francaise, RFO d'Outre-Mer, 5 Avenue du Recteur Poincare, 75016 Paris. Tel. 45.24.71.00.
Personnel: Francois Giquel, president-director general; Bernard Broyet, director general; Jean-Paul Ciret, director, programs; Francois Renevier, technical director; Francois Schweitzer, financial director.
Operates radio & television stations in the following French departments and overseas territories: Guadeloupe, French Guiana, Martinique, Reunion, New Caledonia, French Polynesia, St. Pierre, Miquelon, Wallis, Futuna & Mayotte.

French Guiana

(625-line standards, System K)
Color: SECAM System

Sets in use: 4,900
RFO, BP 336, 97304, Cayenne. Tel. 31 15 00.
Personnel: Jean-Claude Gelin, regional director, RFO Guyane.
CAYENNE—Ch. 4. Transmitter 100 w.
Transmitters: One.
Low power repeaters: 6.

French Polynesia

(625-line standards, System K)
Color: SECAM System

Sets in use: 22,300
RFO, Box 125, Papeete, Tahiti. Tel. 20551.
Personnel: Andre Lhomme, chief of service.
PAPEETE—Ch. 6. Transmitter 50 w.
Transmitters: One.
Low power repeaters: 10.

Gabon

(625-line standards, System K)
Color: SECAM System

Sets in use: 5,000

Radio Television Gabonaise, RTG, BP 150, Libreville. Tel. 732784.
Personnel: Jacques Adiahenot, director general; Simon Auge, deputy director general, TV; Michel Kingbell, director, TV programming; Christophe Othamot, director, administration.
LIBREVILLE—Ch. K-3. Transmitter 50 w. Started May 1963. TV tape recording facilities.
Hours of operation: 19:00-22:00, daily.
Repeaters: One.
Low power repeaters: 5.

Federal Republic of Germany

(625-line standards, Systems B & G)
Color: PAL System

Sets in use: 4,810,000 black & white; 30,500,000 color
Networks: 2 national; 6 regional.
Cable television service: Numerous systems serving 8,062,000 subscribers.
Direct breadcasting satellite: One in operation. Began: Sept.29, 1989.

Arbeitsgemeinschaft der Oeffentlich-Rechtlichen Rundfunkanstalten der Bundesrepublik Deutschland, ARD, Arnulfstrasse 42, Postfach 20 06 22, 8000 Munich 2. Tel. 590-001. Fax: 590-03249. Telex: 05-22480. "First Program" Erstes Deutsches Fernsehen and "Eins Plus" are operated by 9 independent regional broadcasting systems, operating as institutions under public law. Deutsches Fernsehen broadcasts a common program throughout Germany, coordinated by the "Programmdirektion Deutsches Fernsehen" of the ARD. "Third Programs" are operated by the nine ZDF stations on a regional basis.
Personnel: Dietrich Schwarzkopf, program director; Dr. Richard Dill, coordinator, international relations; Hartmann Von der Tann, coordinator, sports; Fritz Klein, assistant coordinator, sports; Martin Schulze, coordinator, politics & culture; Margaret Trapmann, press & information.
Hours of operation: 09:00-17:25, 20:00-00:30, Mon.-Fri.; 09:00-18:30 & 20:00-01:30, Sat.; 9:00-00:30, Sun. Began telecasting in color Aug. 1967.
Rates: ARD 29,800 (regional programs); ZDF 65,800 (national programs) (Deutsche marks).

Bayerischer Rundfunk, Rundfunkplatz 1, D-8000 Munich 2. Tel. 59001. Telex: 521-070. Fax: 5900-2375. TV tape recording facilities. Began color telecasting Aug. 1967.
Personnel: Reinhold Voeth, director general; Albert Scharf, deputy manager & legal director; Wolf Feller, director, TV; Oscar Maier, administrative director; Frank Mueller-Roemer, technical director.
Networks: One.
Transmitters: 14.
Low power repeaters: 252.

Hessischer Rundfunk, Bertramstrasse 8, D-6000 Frankfurt/Main 1, Postfach 101001. Tel. 1551. Fax: 1552900; Telex: 04 11127.
Personnel: Dr. Hartwig Kelm, director general; Dr. Artur Jerger, director, administration; Dr. Hans-Werner Conrad, program director, TV; Gerd Pohle, technical director; Dr. Helmut Gegenwart, chief legal adviser.
ANGELBURG—Ch. 52. ERP 500 kw.
FELDBERG—Ch. 54. ERP 500 kw.
HABICHTSWALD—Ch. 41. ERP 100 kw.
HOHER MEISSNER—Ch. 55. ERP 470 kw.
HOHES LOHR—Ch. 45. ERP 30 kw.
KREHBERG—Ch. 43. ERP 100 kw.
RHON—Ch. 37. ERP 350 kw.
RIMBERG—Ch. 39. ERP 332 kw.
Hours of operation: Regional programming approx. 17:25-20:00, weekdays. Third program: 17:00-23:00, Mon.-Fri.; 13:45-24:00, Sat.; 9:45-24:00, Sun.
Rates: ARD, regional program, Peak 60 sec., 13,590; 30 sec., 8,190; 15 sec., 4,865. Third program; Peak 60 sec. 6,050; 30 sec., 3,760; 15 sec., 2,250 (Deutsche marks).
Networks: 2.
Transmitters (ARD): 8.
Low power repeaters (ARD): 235.
Transmitters (Third Program): 8.
Low power repeaters (Third Program): 266.
Satellite earth stations: Receive only, 2 in operation.

Norddeutscher Rundfunk, Rothenbaumchaussee 132-134, D 2000 Hamburg 13. Tel. 040/41560. Telex: 2198910. TV tape recording facilities. Began color telecasting Aug. 1967.
Personnel: Dr. Jobst Plog, director general; Bernd Stehling, deputy director general; Dr. Jurgen Kellermeier, program director, TV; Gernot Romann, program director, radio; Joachim Lampe, production director; Dr. Ulrich Reimers, director, engineering; Guenter Huckschlag, director, administration; Dr. Klaus Berg, legal advisor; NDR International, film buyer.
AURICH—Ch. 53. ERP 250 kw.
BUNGSBERG—Ch. 50. ERP 260 kw.
CUXHAVEN—Ch. 51. ERP 250 kw.
DANNENBERG—Ch. 43. ERP 250 kw.
FLENSBURG—Ch. 4. ERP 50 kw.
HAMBURG—Ch. 9. ERP 100 kw; Ch. 56. ERP 500 kw.
HANNOVER—Ch. 8. ERP 5 kw.
HARZ—Ch. 10. ERP 100 kw.
HEIDE—Ch. 10. ERP 25 kw.
KIEL—Ch. 5. ERP 12 kw.
LINGEN—Ch. 41. ERP 400 kw.
MOLLN—Ch. 53. ERP 20 kw.
NEUMUNSTER—Ch. 28. ERP 500 kw.
NIEBULL—Ch. 29. ERP 100 kw.
OSNABRUCK—Ch. 50. ERP 250 kw.
STADTHAGEN—Ch. 47. ERP 100 kw.
STEINKIMMEN—Ch. 55. ERP 500 kw.
VISSELHOVEDE—Ch. 7. ERP 20 kw.
Rates: Peak 30 sec., 17,070 (Deutsche marks).
Networks: 2.
Transmitters: 38.
Repeaters: 2.
Low power repeaters: 286.
Satellite earth stations: Receive only, 2 in operation.

Radio Bremen, Burgermeister-Spitta-Alee 45, 2800 Bremen 33. Tel. 246-0. TV tape recording facilities. Began color telecasting Aug. 1967.
Personnel: Karl-Heinz Klostermeier, director general; Dr. Rudiger Hoffmann, program director, TV; Manfred Hemmerling, manager, TV department; Fritz Senf, manager, TV production; Peter Spittel, manager, camera department.
BREMEN—Ch. 22. Transmitter 250 kw; Ch. 42. Transmitter 150 kw.
BREMERHAVEN—Ch. 45. Transmitter 30 kw; Ch. 59. Transmitter 0.4 kw.
Hours of operation: 8:30-24:00, daily.
Rates: Advertising sold by Radio Bremen Werbung.
Networks: 2.
Transmitters: 2.
Repeaters: 3.

Saarlaendischer Rundfunk, Funkhaus Halberg, 6600 Saarbruecken, Postfach 1050. Tel. 6020. Fax: 602 3874. Telex: Sarbk 4/428977. TV tape recording facilities. Began color telecasting Aug. 1967.
Personnel: Dr. Manfred Buchwald, director general; Fritz Raff, administration director; Otto Klinkhammer, chief editor; Dr. Heinz Garber, director, radio & TV programs; Werner Giesner, technical director.
Hours of operation: 15:00-24:00, daily.
Rates: 60 sec., 4,354; 30 sec., 2,808 (Deutsche marks).
Programs: 2 non-commercial.
Transmitters: One.
Low power repeaters: 46.
Transmitters: Third Program, one.
Low power repeaters: 80.

Sender Freies Berlin, Masurenallee 8-14, D-1000 Berlin 19. Tel. 30310. Fax: 301-5062. TV tape recording facilities. Began color telecasting Aug. 1967.
Personnel: Dr. Gunther von Lojewski, director general; Dr. Wolfgang Seifert, director, radio programs; Horst Schattle, director, TV programs; Dirk-Jens Rennefeld, administration director; Wolfgang Mittas, legal advisor.
Hours of operation: 9:00-00:30, daily.
Rates: Peak 60 sec., 13,390; 30 sec., 7,170; 15 sec., 3,610 (Deutsche marks).
Networks: 2.
Transmitters: 2.

Sueddeutscher Rundfunk SDR, Neckarstrasse 230, Postfach 10 60 40 7000 Stuttgart 10. Tel. 0711/288-2010. TV tape recording facilities. Began color telecasting Aug. 1967.
Personnel: Hermann Fuenfgeld, director general; Dr. Hans Heiner Boelte, program director, TV; Dr. Friedmar Lueke, program director, radio; Dr. Dietrich Schwarze, technical director; Margret Wittig-Terhardt, head of administration & legal advisor; Dr. Hansjoerg Bessler, press & public relations; Dr. Michael Buss, media research.
Rates: Peak 60 sec., 18,300; 30 sec., 15,400 (Deutsche marks).
Networks: 2.
Transmitters: Network 1, 8; Network 2, 7.
Repeaters: 31.
Low power repeaters: Network 1, 244; Network 2, 285.
Satellite earth stations: Receive only, one in operation.

Suedwestfunk, Hans-Bredow-Strasse, 7570 Baden-Baden, Postfach 820. Tel. (07221) 92-0. Fax: 32915. TV tape recording facilities.
Personnel: Willibald Hilf, director general; Dr. Hans-Joachim Lehmann, administration director; Dr. Wolfgang Krank, technical director; Kurt Rittig, program director, TV.
Hours of operation: 16:10-24:00, Mon.-Fri.; 13:30-24:00, Sat.; approx. 9:30-24:00, Sun.
Rates: Peak 60 sec., 23,450; 45 sec., 19,800; 30 sec., 14,950; 20 sec., 11,050; 15 sec., 9,000; 7 sec., 5,000 (Deutsche marks).
Networks: One.
Transmitters: 39.
Low power repeaters: 634.
Satellite earth stations: 2.

Westdeutscher Rundfunk, Appelhofplatz 1, 5 Cologne 1, Postfach 101950. Tel. 2201. Fax: 220-4800. TV tape recording facilities. Began color telecasting Aug. 1967.
Personnel: Friedrich Nowottny, director general; Dr. Gunter Struve, program director, TV; Ingo Dahrendorf, technical director; Roland Freyberger, executive production director; Ulrike Ries-Augustin, public relations director.
Hours of operation: First Program—16:10-00:30, Mon.-Fri.; approx. 13:40-01:45, Sat.; approx. 9:30-24:00, Sun. Third Program—approx. 18:30-24:00, Mon.-Fri.; 17:00-24:00, Sat.-Sun. School TV (Third channel)—8:05-12:15, Mon.-Sat.
Satellite earth stations: One.

Westdeutsche Rundfunkwerburg GmbH (WWF), 5 Cologne 1, Ludwigstrasse 11. Tel. 20350. Telex: WWF 2214384. Wolfgang Schmitz, general manager.
Rates: September-May, Peak 60 sec., 55,700; 45 sec., 44,700; 30 sec., 32,475; 20 sec., 22,825; 15 sec., 18,700; 7 sec., 9,350; June-August, Peak 60 sec., 44,400; 45 sec., 35,550; 30 sec., 25,900; 20 sec., 18,200; 15 sec., 14,850; 7 sec., 7,425 (Deutsche marks).
Transmitters: First Program, 9; Third Program, 15.
Low power repeaters: 421.

Zweites Deutsches Fernsehen ZDF, Essenheimer Landstrasse, 6500 Mainz-Lerchenberg, Postfach 40 40. Tel. 70-1. Telex: 4187930 2dfd. TV tape recording facilities. All programs are broadcast simultaneously & originated at the main studios in Mainz.

"Second Program" Zweites Deutsches Fernsehen, ZDF operates independently as an institution under public law (non-commercial). ZDF broadcasts throughout Federal Republic of Germany over transmitters operated by the Bundespost.

Personnel: Dieter Stolte, director general; Oswald Ring, program director; Klaus Bresser, editor-in-chief; Rudi Solch, director, administration; Dr. Albrecht Ziemer, technical director; Dr. h.c. Heinz Ungureit, director, European co-productions; Hans Kimmel, director, international affairs; Lucy Berg-Camponovo, program exchange/Eurovision; Rainer Regensburger, program sales; Dr. Hans-Jurgen Steimer, program purchase & international co-productions; Dr. Gottfried Langenstein, international relations.

U.S. correspondent: Dr. Gerd Helbig, 1077 31st St. NW, Washington, DC 20007.

Hours of operation: 9 a.m.-1 a.m.

Rates: Peak 60 sec., 130,800; 30 sec., 78,600 (Deutsche marks).

Networks: 2.

Transmitters: 95.

Repeaters: 12.

Low power repeaters: 2,419.

Satellite earth stations: Receive only.

Germany-Former German Democratic Republic

(East Germany)
(625-line standards, System B)
Color: SECAM III System

Sets in use: 3,903,930 black & white; 2,234,976 color

Networks: 2.

Fernsehen, 1199 Berlin-Adlershof, Rudower Chaussee 3. Tel. 63 10. TV tape recording facilities.

Transmitters: 28.

Low power repeaters: 480.

Satellite earth stations: Transmit/receive in operation.

Ghana

(625-line standards, System B)
Color: PAL System

Sets in use: 240,000

Networks: One.

Direct broadcasting satellite: Planned.

Ghana Broadcasting Corp., P.O. Box 1633, Accra, Ghana. Tel. 21161.

Personnel: George Aryee, director general; David Anaglate, deputy director general; Gilbert Ac-Djangmah, director, finance; I. O. Brown, head of technical services; Seth Sosu, director, administration; E. Akafo, commercial manager; J. Cromwell, director, TV; Kwasi Amoako, director, radio; O. A. Kwawukume, director, engineering; Maud Blankson-Mills, deputy director, public affairs.

ACCRA—Ch. 4 & 9. Television tape recording facilities.

BOLGATANGA—Ch. 6.

KISSI—Ch. 2 & 11.

JAMASI—Ch. 3 & 5.

Hours of operation: 6:45 a.m.-11:05 p.m., Mon.-Fri.; 10:30 a.m.-11:05 p.m., Sat.-Sun.

Rates: Peak 60 sec., 24,300; 45 sec., 20,250; 30 sec., 16,200; 15 sec., 12,150 (cedis).

Transmitters: 8.

Low power repeaters: 9.

Satellite earth stations: Transmit/receive, one in operation; receive only, one in operation.

Gibraltar

(625-line standards, Systems B & G)
Color: PAL System

Sets in use: 173 black & white; 7,107 color

Programs: One.

Gibraltar Broadcasting Corp. GBC TV, Broadcasting House, 18 South Barrack Rd., Gibraltar. Tel. 79760.

Personnel: E. C. Ellul, chairman; G. J. Valarino, general manager; J. Adambery, head of production; L. F. Clinton, head of finance; N. F. Celecia, chief engineer; P. Canessa, editor; P. Mifsud, sales manager; E. Baglietto, head of administration.

GIBRALTAR—Ch. E-6. Transmitter 200 w, ERP 400 w. TV tape recording facilities. Started Oct. 1962.

Hours of operation: 18:30-midnight.

Rates: Peak 30 sec., 225 (English pounds).

Transmitters: One.

Low power repeaters: 3.

Satellite earth stations: Receive only, 2 in operation.

Greece

(625-line standards, Systems B & G)
Color: SECAM System

Sets in use: 1,845,000 black & white; 1,635,000 color

Programs: 5.

Elliniki Radiophonia-Tileorassis, ERT, P.O. Box 19, Aghia Paraskevi, PC 15342, Athens, Greece. Tel. 65.95.970. Telex: 216066 ERT GR. Cable: RADIOS-TATHENS.

Personnel: George Kontogiorgis, president & managing director; Rodolfos Moronis, general director, ET 1; Thanassis Valtinos, general director, ET 2; Nikos Bakolas, general director, ET 3; Nikos Paroikos, general director, radio; Ioannis Paletsakis, general director, finance & administration.

Hours of operation: 12:15-01:00, Sat.; 11.20-01.15, Sun.; 16:30-00:30, Mon.; 17:10-01.20, Tues.; 16:30-01:00, Wed.; 17:10-00:40, Thurs.; 17:10-02:00, Fri.

Rates: 30 sec., 30,000-765,000 (drachmas).

Transmitters: 36.

Low power repeaters: 880.

Satellite earth stations: Belong to Greek Organization of Telecommunications (OTE) which is responsible for transmitting & receiving.

Greenland

Kalaallit Nunaata Radioa, Box 1007, Nuuk/Godthab. Tel. 25333.

Guadeloupe

(625-line standards, System K)
Color: SECAM System

Sets in use: 165,300

Networks: 2.

Societe Nationale de Radiodiffusion-Television, RFO, Leon Adam Technique, RFO/Guadeloupe, Morne Miquel BP 902, Pointe-a-Pitre 97190. Tel. 82 63 20.

Personnel: Bernard Joyeux, director.

POINTE-A-PITRE—Ch. 8. Transmitter, Pointe-a-Pitre, Arnouville, 100 w & 200 w, started Dec. 1964.

BASSE-TERRE LA CITERNE—Ch. 5. Transmitter, 2 kw, Morne a Louis, 500 w, started Feb. 1966.

Transmitters: One.

Low power repeaters: 8.

Satellite earth stations: One in operation.

Guatemala

(525-line standards, System M)
Color: NTSC System

Sets in use: 660,808 black & white; 151,757 color

Networks: 5; 1 national public, 4 commercial.

Cable television service: 58 systems in operation serving 23,200 subscribers.

Radio-TV Guatemala, S.A., TG-VTV, Apartado 1367. Tel. 9474-91, -93, -94; 9464-92. Fax: 9474-92. Telex: 5253 GU.

Personnel: Maximiliano Kestler Farnes, president; Fernando Villanueva, vice president & sales manager; Carlos Alvarez, program & production manager; Edgar Sandoval, chief, technical department.

U.S. Representative: Intercontinental Communications.

GUATEMALA CITY—Ch. 3. Transmitter 12.5 kw, ERP 100 kw. TV tape recording facilities. Started May 1956.

Hours of operation: 6:30 a.m.-midnight, daily.

Rates: Peak 30 sec., 206 (U.S. dollars).

Transmitters: 3.

Repeaters: 5.

Low-power repeaters: 35.

Satellite earth stations: Transmit/receive, one in operation; receive only, one in operation.

Televicentro Canal 7, TG-VG-TV, 3a, Calle 6-24, Zona 9, Apartado Postal No. 1242. Tel. 62216.

Personnel: Luis Rabbe, president; Jose Manuel Alvarez, sales manager; Carlos Lange, program chief; Mario Batres, chief engineer.

GUATEMALA CITY—Ch. 7 (V-175.25, A-179.75). Transmitter 10 kw, ERP 108 kw. Started Dec. 1964.

Hours of operation: 7:00-24:00, daily.

Transmitters: 4.

Low-power repeaters: 8.

Satellite earth stations: Receive only, one in operation.

Tele-Once S.A., TG-MO-TV, 20 Calle 5-02, Zona 10. Tel. 682165.

Personnel: Antonio Mourra, director general; Rolando Bobadilla, sales manager; Carlos A. Linde, chief engineer.

GUATEMALA CITY—Ch. 11. Transmitter 25 kw, ERP 316 kw. Ch. 6. Transmitter 3 kw, ERP 12 kw; Ch. 2. Transmitter 3 kw, ERP 12 kw. TV tape recording facilities. Started Jan. 1968.

Hours of operation: 12:00-24:00, daily.

Rates: Peak 60 sec., 375; 30 sec., 200 (U.S. dollars).

Transmitters: 3.

Low-power repeaters: 15; 11 VHF, 4 UHF.

Satellite earth stations: Receive only, 2 in operation.

Guinea

(625-line standards, System K)
Color: PAL System

Sets in use: 30,000 black & white; 20,000 color

Radiodiffusion-Television Guineenne, B.P. 391, Conakry.

Personnel: Justin Morel Junior, national television director; Emile Cherif, program director; Alpha Camara, technical director.

CONAKRY—Ch. K-5. ERP 1 kw. 2 low-power repeaters.

Rates: Peak 30 sec., 301 (U.S. dollars).

Transmitters: One.

Repeaters: 2.

Low Power Repeaters: 2.

Programs: One.

Satellite earth stations: Transmit/receive, one in operation; receive only, one in operation.

Haiti

(525-line standards, System M)
Color: SECAM System

Sets in use: 13,000

Tele-Haiti S.A., P.O. Box 1126, Port-au-Prince, Haiti. Tel. 22221.

Personnel: Edward B. Hatton, president, director general & film buyer; Oswald Douyon, production manager; Roger Dominique, chief engineer.

PORT-AU-PRINCE—Ch. 2, Ch. 4, Ch. 6.

Hours of operation: 12:30-10:30 p.m., daily.

Rates: One hour, 120; 60 sec., 30; 10 sec., 15 (U.S. dollars).

Transmitters: 3.

Note: Current information not available.

Honduras

(525-line standards, System M)
Color: NTSC System

Sets in use: 115,000 black & white; 60,000 color

Cable television service: 4 systems in operation serving 5,000 subscribers.

Compania Televisora Hondurena S.A., HRTG-TV, Colonia Florencia Carretere a Suyapa, Tegucigalpa. Tel. 32-5514.

Personnel: Jose Rafael Ferrari, general manager; Miriam R. de Ynestroza, assistant general manager; Alejandro Duron, administrative manager; Jose Rivera, operations manager; Jose Jorge Villeda, production manager; Santos Flores, chief, technical department.

TEGUCIGALPA—Ch. 5. Transmitter 25 kw, ERP 150 kw. Started Sept. 1959.

Rates: Peak 30 sec., 190 (U.S. dollars).

Compania Telesistema Hondurena S.A., HRNN-TV, Apartado Postal No. 734, Tegucigalpa. Tel. 33-5019.

Personnel: Manuel Villeda Toledo, general manager; Ana Maria Villeda, manager; Nectina de Alvarado, assistant manager; Adolfo Lopez, engineering director.

TEGUCIGALPA—Ch. 3. Transmitter 2 kw, ERP 10 kw. Started July 1974.

Rates: Peak hour, 500; 30 sec., 175 (U.S. dollars).

Transmitters: 2.

Low power repeaters: 8.

Satellite earth stations: Receive only, 3 in operation.

Corporacion Centroamericana de Comunicaciones S.A. de C.V., HRJ-TV, (VICA), Apartado Postal No. 120, San Pedro Sula. Tel. 52-2808, 52-2505 & 52-7660. Fax: (504) 57-3257. Telex: 5716 VICA HO.

Personnel: Blanca Sikaffy, president; Feizal J. Sikaffy, executive vice president; Noemi Sikaffy, general manager; Carlos Eduardo Riedel, production manager; Robert Beurket, director, technical department.

SAN PEDRO SULA—Ch. 2. Transmitter ERP 20 kw.
TEGUCIGALPA—Ch. 9. Transmitter ERP 50 kw. Tel. 32-3163.
Transmitters: 6.
Repeaters: 4.
Low power repeaters: 3.

Compania Telesistema Hondureno S.A., HRNN-2-TV, Apartado Postal No. 208, San Pedro Sula. Tel. 54-2414.
Personnel: Manuel Villeda Toledo, general manager; Ana Maria Villeda, manager; Nectina de Alvarado, assistant manager; Ovidio Uncina, chief engineer.
SAN PEDRO SULA—Ch. 7. Transmitter 10 kw, ERP 120 kw. Started May 1967.
Rates (peak): One hour, 500; 30 sec., 175 (U.S. dollars).
Transmitters: 2.
Low power repeaters: 8.

Hong Kong

(625-line standards, System I)
Color: PAL System

Sets in use: 45,000 black & white; 1,500,000 color
Programs: 10.

Television Broadcasts Ltd., TV City, Clear Water Bay Rd., Kowloon, Hong Kong. Tel. 719-4828. Fax: 358-1337. Telex: 43596 TVB HX.
Personnel: Sir Run Run Shaw, chairman; Nicholas James, assistant general manager; Dewy Ip, controller, programs & promotion.
Television Broadcasts Ltd. (HK-TVB) operates a Chinese channel (Jade) and an English channel (Pearl).
Networks: 2.
Transmitters: One.
Low power repeaters: 16.

TVB Jade (Chinese), TV City, Clear Water Bay Rd., Kowloon, Hong Kong. Tel. 719-4828. Fax: 358-1337. Telex: 43596 TVB HX.
HONG KONG—Ch. 21 (V-471.25, A-477.25). Transmitter 2 kw, ERP 10 kw. TV tape recording facilities. Started Nov. 1967.
Hours of operation: 24 hrs.
Rates: Peak 30 sec., 8,920; base 30 sec., 3,950 (Hong Kong dollars).
Networks: 4.
Transmitters: One.
Repeaters: 5.
Low power repeaters: 11.
Satellite earth stations: Transmit/receive, one in operation; receive only, one in operation.

TVB Pearl (English), TV City, Clear Water Bay Rd., Kowloon, Hong Kong. Tel. 719-4828. Fax: 358-1337. Telex: 43596 TVB HX.
HONG KONG—Ch. 25 (V-503.25, A-509.25). Transmitter 2 kw, ERP 10 kw. TV tape recording facilities. Started Nov. 1967.
Hours of operation: 16 hrs.
Rates: Peak 30 sec., 8,920; base 30 sec., 3,950 (Hong Kong dollars).
Networks: 2.
Transmitters: One.
Low power repeaters: 15.

Asia Television, ATV, 81 Broadcast Drive, Kowloon, Hong Kong. Tel. 3-399111. Cable: ASIATV. Telex: HX 44680. Started Dec. 1973.
Personnel: Dr. Cheng Yu-Tung, chairman; Selina Chow, chief executive officer; Dr. J. M. Riddell-Swan, director, administration & international affairs; Edmund Cheung, financial controller; Chiu Chun Keung, controller of productions; Michael Ng, deputy program controller; H. Y. Kwong, program manager, Home channel; Teresa Wan, program manager, World channel; Chan Shun Chung, chief engineer; Pao Wan Lung; head of news department.
HONG KONG—ATV Home (Chinese) Ch. E-23. ATV World (English) Ch. E-27. Transmitters 5 kw, ERP 10 kw. TV tape recording facilities.
Rates (ATV Home): Peak hour, 347,600; 30 sec., 17,380 (Hong Kong dollars).
Networks: 4.
Transmitters: 4.
Repeaters: 4.
Low power repeaters: 30.
Satellite earth stations: Transmit/receive, 2 in operation; receive only, 2 in operation.

Hungary

(625-line standards, Systems D & K)
Color: SECAM System

Sets in use: 2,500,000 black & white; 1,000,000 color
Direct broadcasting satellite: Planned, estimated completion after 1992.
Cable television service: 35 systems serving 300,000 subscribers.

Magyar Televizio, MTV, Szabadsagter 17, 1810 Budapest V. Tel. 533-200. TV tape recording facilities. The transmitters carry two programs originating in Budapest studios, local studios in Szeged & Pecs.
Personnel: Gyula Bereczky, president; Gyorgy Vajda, Gyorgy Murai, Peter Nemes, vice presidents; Laszlo Martinak, international relations; Magdolna Sandor, economy & marketing director; Istvan Wisinger, director, program 1; Sandor Erdi, artistic director.
BUDAPEST—Ch. 24. ERP 1000 kw.
PECS—Ch. 32. ERP 400 kw.
SZEGED—Ch. 23. ERP 480 kw.
Hours of operation: MTV-1 9:00-23:00 approx., Mon.-Sun. MTV-2 17:00-23:00 approx., Mon.-Sat.
Rates: Peak 30 sec., 60 (forints).
Programs: 2.
Transmitters: 22; 12, MTV-1; 10, MTV-2.
Low power repeaters: 108; 64, MTV-1; 44, MTV-2.
Satellite earth stations: Transmit/receive, one in operation; receive only, 3 in operation.

Iceland

(625-line standards, System B)
Color: PAL System

Sets in use: 3,234 black & white; 71,788 color
Networks: One.

Icelandic National Broadcasting Service, Television, Rikisutvarpid-Sjonvarp, RUV, Laugavegur 176, 105 Reykjavik, Iceland. Tel. 1-69-3900. Telex: 2035. Cable: Isvision.
Personnel: Markus Orn Antonsson, director general; Petur Gudfinnsson, director, television; Hinrik Bjarnason, head of acquisition & marketing; Sveinn Einarsson, head of program production; Bogi Agustsson, head of news; Eyjolfur Valdimarsson, technical director; Palina Oddsdottir, head of international relations.
REYKJAVIK—Ch. E-10. Transmitter 1 kw, ERP 10 kw. Started Dec. 24, 1965. TV tape recording facilities.
Hours of operation: 17:50-23:15, Mon.-Thurs.; 17:50-24:00, Fri.; 15:00-00:30, Sat.; 16:00-24:00, Sun.
Rates: Spot 60 sec., 68.898; 50 sec., 58.498; 40 sec., 48.098; 30 sec., 37.698; 20 sec., 27.298; 10 sec., 16.898; 7 sec., 13.778 (Icelandic crowns).
Transmitters: 9.
Low power repeaters: 153.
Satellite earth stations: Transmit/receive, one in operation.

India

(625-line standards, System B)
Color: PAL System

Sets in use: 15,000,000 black & white; 5,000,000 color
Networks: One, commercial.
Direct broadcasting satellite: One in operation. Started August 1982.

Doordarshan, Directorate General, Mandi House, Copernicus Marg, New Delhi 110 001. Cable: TV General New Delhi. Telephone: 011-387786. Telex: 031-66413. 18 stations originate programming & have TV tape recording facilities.
Personnel: Shiv S. Sharma, director general; P. S. Sakuntala, second director general; S. K. Kapoor, third director general; A. S. Tatari fourth director general; A. S. Grewal, M. P. Lele, Chitra Narain, R. S. Sawdekar & M. Damodaran, deputy directors general; Jai Chandiram, K. P. K. Kingdang, D. N. Goswami, K. Tlanthanga, M. C. Sharma, Nirmal Verma, Akila Sivaraman, I. S. Bhama & J. L. Malhotra, program controllers; B. K. Khurana, director, audience research; O. P. Khushu, engineer-in-chief; M. M. Asthana, V. V. Rao, M. N. Mehtani & G. N. Hangal, chief engineers; S. L. Singla, director, administration; M. S. Bedi, controller, sales.
AHMEDABAD—Ch. 5. Transmitter 10 kw.
BANGALORE—Ch. 5. Transmitter 10 kw.
BOMBAY—Ch. 4. Transmitter 10 kw.
CALCUTTA—Ch. 4. Transmitter 10 kw.
CUTTACK—Ch. 8. Transmitter 10 kw.
DELHI—Ch. 4. Transmitter 10 kw.
GORAKHPUR—Ch. 9. Transmitter 10 kw.
GUWAHATI—Ch. 9. Transmitter 10 kw.
HYDERABAD—Ch. 4. Transmitter 10 kw.
JAIPUR—Ch. 5. Transmitter 10 kw.
JALANDHAR—Ch. 9. Transmitter 10 kw.
LUCKNOW—Ch. 4. Transmitter 10 kw.
MADRAS—Ch. 4. Transmitter 10 kw.
NAGPUR—Ch. 7. Transmitter 10 kw.
RAJKOT—Ch. 6. Transmitter 10 kw.
RANCHI—Ch. 10. Transmitter 10 kw.
SRINAGAR—Ch. 7. Transmitter 10 kw.
TRIVANDRUM—Ch. 9. Transmitter 10 kw.
Rates: Peak 30 sec., 225,000 (rupees).
Transmitters: 18.
Repeaters: 34.
Low power repeaters: 237.
Satellite earth stations: Transmit/receive, 2 in operation; receive only, two in operation.

Indonesia

(625-line standards, System B)
Color: PAL System

Sets in use: 4,805,706 black & white; 1,694,294 color

Televisi Republik Indonesia, Senayan—Jakarta, Indonesia. Tel. 582160. TV tape recording facilities.
Personnel: Drs. Subrata, director general; Alex Leo Zulkarnain, general manager; Drs. Semyon Sinulingga, sales manager; Dra. Suprapti, broadcasting manager; Chaidir Bahar, program manager; R. M. Sunarto, production manager; Adi Kasno, head of TV news; Ir. Nurhadi Subroto, head of technical facilities & premises.
Transmitters: 11.
Repeaters: 60.
Low power repeaters: 16.
Satellite earth stations: Transmit/recieve.

Iran

(625-line standards, System B)
Color: SECAM System

Sets in use: 2,000,000
Networks: 2.

Islamic Republic of Iran Broadcasting, IRIB, P.O. Box 19395-333, Tehran, Iran. Tel. 21961. Telex: 213910/212431/212797/212846/213253. Cable: IRIB.
Personnel: M. Hashemi, director general; Seyed Mojtaba Habheini, director general, international affairs. Deputy directors: Mehdi Tabeshian, technical affairs; M. Farahani, administrative & financial affairs; M. H. Zoragh, political affairs; Dr. A. Gh. Ghasemzadeh, external affairs; M. Tabeshian, international affairs.
Hours of operation: Network I—5 p.m.-midnight, daily (from 2 p.m. on holidays). Network II—5 p.m.-midnight, daily (from 4:30 p.m. on holidays). Summer hours: 10 a.m.-12 p.m., Sat.-Thurs.; 8 a.m.-10 a.m., Fri.
Transmitters: 28.
Low power repeaters: 398.

Iraq

(625-line standards, System B)
Color: SECAM System

Sets in use: 500,000
Programs: 2.

Iraqi Broadcasting & Television Establishment, IBTE, Salhiya-Baghdad. Tel. 5371151; 5371161; 5371121. Cable: IDAA'H BAGHDAD.
Personnel: Saad El-Bazaz, director general; Kalid A. Amin, assistant director, technical affairs; Jawad Abdul-Jabbar, director, Baghdad broadcasting station; Shamil Sarsam, director, public relations & programs.
BAGHDAD—Ch. E-9 (V-203.25, A-208.75). ERP 360 kw. Ch. E-7. ERP 288 kw. TV tape recording facilities. Started May 1956.
Hours of operation: 6 p.m.-12 midnight, daily.
Transmitters: 32.

Ireland

(625-line standards, System I)
Color: PAL System

Sets in use: 197,000 black & white; 721,000 color
Programs: 2.
Direct broadcasting satellite: Planned.
Cable television service: 2 systems serving 260,000 homes.

Radio Telefis Eireann, RTE, Donnybrook, Dublin 4. Tel. 693111. Telex: 93700; 93747 (news). Fax: 838140.
Programs originate in Donnybrook studios, 2nd channel began operation Nov. 1978. TV tape recording facilities.
Personnel: T. V. Finn, director general; R. K. Gahan, assistant director general; J. P. Sorohan, assistant director general; R. J. Collins, director, TV programs; W. Boyd,

director, news; C. Curley, director, engineering; T. Quinn, secretary.
Hours of operation: RTE-1—14:30-23:30, average weekdays; 12:00-23:50, Sat.-Sun. (Winter). Network 2—15:00-23:30, average daily. Educational television, 2 hrs. per week.
Rates: Peak 1 min., 5,400; 30 sec., 2,700 (Irish pounds).
Transmitters: 9.
Low power repeaters: 31.
Satellite earth stations: Receive only, one in operation.

Israel

(625-line standards, Systems B & G)
Color: PAL System

Sets in use: 1,000,000 black & white; 620,000 color
Programs: 3.

Israel Broadcasting Authority, IBA, Television House, Sarey Yisrael St., Romena, P.O. Box 7139, Jerusalem 91071. Tel. 301-333. Fax: 242-944. Telex: 25301. TV tape recording facilities.
Personnel: Uri Porat, director general; Haim Yavin, director, TV; Nathan Cohen, director, legal affairs & international relations; Yair Shtern, director, Hebrew news; Yosef Bar-el, director, TV in Arabic; David Hirshfeld, operations & production services; Yosef Zemach, director, Hebrew programs; Jacob Swery, director, engineering; Zvi Gill, director, international relations & sales; Fred Z. Stockheim, external relations engineering; Dafna Nachmias, film buyer.
U.S. Representative: Nisim Mish'al, IBA, c/o Mobile Video Service, 2139 Wisconsin Ave. NW, Washington, DC 20007. Tel. 202-338-6260.

Transmitters operated by Ministry of Communications Engineering Services, P.O. Box 29107, Tel Aviv. Tel. 610211/610311. Yaacov Nitsan, engineer, Radio & TV Broadcasting Dept.
Hours of operation: Approx. 15:30-22:00 (GMT), daily.

Israeli Educational TV, IETV, Ministry of Education & Culture, 14 Klausner St., Ramat-Aviv, Tel Aviv, Israel. Tel. 414155. Started March 24, 1966.
Personnel: Yaacov Lorberbaum, director general; Johanna Prenner, director, programming; Irving Kaplan, director, production; Offira Shor, director, sales & film acquisition.
Hours of operation: 07:30-15:30 (GMT), daily.
Networks: One.
Transmitters: 17.
Low power repeaters: 46.
Satellite earth stations: Transmit/receive, one in operation. Owned & operated by Bezek, an Israeli communication company.

Italy

(625-line standards, Systems B & G)
Color: PAL System

Sets in use: 6,713,427 black & white; 7,817,077 color
Programs: 13 nationwide programs.
Direct broadcasting satellite: Planned.

Radiotelevisione Italiana, RAI-TV, Viale Mazzini 14, 00195 Rome. RAI-TV operates a franchise system which manages the First Network (VHF), Second Network & Third Network (UHF). Began: April 1954.
Personnel: Enrico Manca, president; Leo Birzoli, vice president; Biagio Agnes, director general; Emmanuele Milano, deputy director general, TV networks.
U.S. Office: RAI Corp., 1350 Ave. of the Americas, New York, NY 10019. Tel. 212-975-0200.
Networks: 3 national; 21 regional.
Transmitters First Network: 55.
Low power repeaters First Network: 1,179.
Transmitters Second Network: 59.
Low power repeaters Second Network: 1,170.
Transmitters Third Network: 47.
Low power repeaters Third Network: 159.
Transmitters of French & Swiss programs for Valle D'Aosta: 2.
Low power repeaters of French & Swiss programs for Valle D'Aosta: 40.
Satellite earth stations: 3.

Approximately 691 privately-operated local television stations which are not government licensed are in operation. About 162 of these are affiliated with nine television organizations: Canale 5 (Silvio Berlusconi, owner); Milan, Italia 1; Retequattro (Silvio Berlusconi, 50%); Rete A, Euro-TV, Elfante, TV Port, Rete Capri & Pan TV. The remainder are independent.

Ivory Coast

(625-line standards, System K)
Color: SECAM System

Sets in use: 200,000 black & white; 5,000 color
Networks: One.

Radiodiffusion Television Ivoirienne, RT. 1, B.P. 138, Abidjan. Tel. 321116. Telex: 2293 (Dirtele).
Personnel: Frederic Kouame, director general; Lucien Kouakou, deputy director, programs; Serge P. Aoulou, deputy director, information; Ivan Baguinoff, deputy director, improvements; Charles Tiemele Kouande, deputy director, broadcasting; Joseph Diomande, inspector in charge of news; Jean Bergmann, technical director; Daniele Beni-Claverie, director, TV.
Hours of operation: 12:30-13:30, 10:00-22:30, weekdays; 17:30-22:30, Sun. & holidays. Educational programming: 8:00-12:00, 14:30-17:30, every day except Thurs., Sat. afternoon & Sun.
Transmitters: 10.
Low power repeaters: 3.

Jamaica

(Modified 625-line standards, U.S. channeling)
Color: NTSC System

Sets in use: 400,000
Networks: One.

Jamaica Broadcasting Corporation, JBC, 5 South Odeon Ave., P.O. Box 100, Kingston 10, Jamaica, W.I. Tel. 926-5620. Telex: 2218. All stations carry same program originating in Studio Centre, Kingston. TV tape recording facilities; OB facilities.
Personnel: Claude Robinson, general manager; B. C. (Tino) Barovier, deputy general manager & sales & marketing director; Gladstone Wilson, director, radio programs; Desmond Elliott, director, TV programs; Donat Buckner, director, TV production; Alma Blair, director, religious programming; Martin Darien, chief engineer, TV; Leslie Campbell, chief engineer, radio; Vernon Spencer, chief engineer, support services; Milton Phipps, financial controller; Lois Gayle, manager, public & international affairs; Norma Webb-Brown, corporation secretary.
HALF-WAY-TREE-KINGSTON: Ch. 11. ERP 1-kw.
Hours of operation: 5:30 a.m.-9:00 a.m., noon-midnight, Mon.-Thurs.; 5:30 a.m.-9:00 a.m., noon-1:00 a.m., Fri.; 5:30 a.m.-1:00 a.m., Sat.; 5:30 a.m.-midnight., Sun.
Rates: Peak 60 sec., 2,850; 45 sec., 878; 30 sec., 1,425; 15 sec., 713; 10 sec., 475 (Jamaica dollars).
Transmitters: 8.
Repeaters: One.
Low power repeaters: 3.
Satellite earth stations: Receive only, 2 in operation.

Japan

(525-line standards, System M)
Color: NTSC System

Sets in use: 33,595,973
Programs: 7. 5 national commercial; 2 public.
Direct broadcasting satellite: 2. One each operated by NHK & Japan Satellite Broadcasting Inc.
Cable television service: Systems in operation serving 4,266,030 subscribers.

Japan Broadcasting Corp. (NHK), 2-2-1 Jinnan, Shibuya-ku, Tokyo 150. Tel. 465-1111. Fax: 03-481-1453. Telex: TK 22377, 24338. Cable: RADIONHK TOKYO. NHK's stations (including translators) are non-commercial, non-governmental, financed by subscription fees.
Board of Governors: Makoto Yoshitake, chairman; Nobuhiro Sakata, Kotaro Takeda, Ichiro Isoda, Shinichiro Shirai, Masatoshi Omi, Saburo Nagakura, Tetsua Maki, Eiichi Abe, Takehiko Takahashi, Sukezo Tamura & Keiko Ikeda.
Personnel: Yoshizo Ikeda, president; Takeshi Tanaka, vice president; Yoshiro Nakamura, general managing director & director general, engineering; Koichi Sakakura, general managing director, policy planning; Kan-ichiro Umibayashi, general managing director, corporate affairs; Shin-ichi Watanabe, general managing director, finance; Toshio Iwasaki, general managing director, broadcasting (international relations); Koichi Yabashi, general managing director, engineering headquarters; Jiro Arai, general managing director, audience relations; Akira Yokoi, general managing director, staff administration; Toshio Endo, general managing deputy director, broadcasting; Itsuya Hayashi, general managing director, audience services; Hideo Higuchi, director, international relations department; Masahiro Nagata, manager, international relations department, in charge of EBU liaison.
NHK General Bureau for America: Washington Bureau—Room 394, National Press Bldg., Washington, DC 20045. New York Bureau—One Rockefeller Plaza, Room 1430, New York, NY 10020. Correspondent in Charge of North & Central America: Suite 582, 1901 Ave. of the Stars, Los Angeles, CA 90067. NHK General Bureau for Europe: Paris Bureau—Kazuo Nakatani, 3 rue de l'-Arrivee, 75015 Paris. Tel. 705 8036 & 555 6955. Telex: 205870. NHK London Bureau: Shozo Ueda, 66/67 Newman St., London W1P 3LA. Tel. 636 4948 & 636 7978. Telex: (044) 922451. NHK Geneva Bureau: Shunsuke Tokunaga, Salle de Presse No. 1, Bureau 59, Palais des Nations, Avenue de la Paix 8-14, 1211 Geneva 10. Tel. (22) 33 41 84. Telex: 27534.
Regional Headquarters: 3-43, Banba-cho, Higashi-ku, Osaka. Tel. 06-941-0431. 1-11-1 Higashi Sakura, Higashi-ku, Nagoya. Tel. 082-247-6161. 2-11-10, Ote-machi, Naka-ku, Hiroshima. Tel. 0822-47-6161. 2-7 Chibajo-machi, Kumamoto. Tel. 0963-53-2151. 1-11-1 Nishikicho, Sendai. Tel. 0222-25-8811. 1-1, Oodori, Nishi, Chuo-ku, Sapporo. Tel. 011-251-0111. 5, Horinouchi, Matsuyama. Tel. 0899-41-4121.
Hours of operation: 6:00-24:00, daily.
Networks: 2.
Transmitters: 97.
Low power repeaters: 6,791.

The National Association of Commercial Broadcasters in Japan (Nippon Minkan Hose Remmei), Bungei Shunju Bldg., 3-23, Kioi-cho, Chiyoda-ku, Tokyo 102. Tel. 3265-7481. Telex: 2325163NABTYOJ. Fax: 3261-2860.
Personnel: Yoshio Sasaki, president; Shigeaki Hazama, Moriyoshi Saito, Seiji Matsumoto, vice presidents; Tsuneto Matsuzawa, executive director; Hisao Aoki, director, international relations; Eisuke Shibasaki, secretary general.
Members 165 companies (49 operating radio, 80 operating TV only & 36 operating both radio & TV) are commercial. TV: VHF—48 companies, 476 translators; UHF—65 companies, 6,364 translators; SHF.
Asahi National Broadcasting Co. Ltd., 1-1-1 Roppongi , Minato-ku, Tokyo 106. Tel. 3587-5111. Tokyo: Ch. 10, 50 kw. Koichiro Kuwata, president; Yasuburni Hiyoshi, director, international relations.
Fuji Television Network Inc., 3-1 Kawadacho, Shinjuku-ku, Tokyo 162. Tel. 3353-1111. Tokyo: Ch. 8. 50 kw. Hisashi Hieda, president; Toshikazu Maruo, deputy managing director, news center.
Nippon Television Network Corp., 14 Nibancho, Chiyodaku, Tokyo 102. Tel. 5275-1111. Tokyo: Ch. 4. 50 kw. Yoshio Sasaki, chmn.; Katsuhiro Kurata, director general, international operations.
Television Tokyo Channel 12 Ltd., 4-3-12 Toranomon, Minato-ku, Tokyo 105-12. Tel. 3432-1212. Tokyo: Ch. 12. 50 kw. Naomichi Sugino, president; Yukuo Takesue, manager, international division.
Tokyo Broadcasting System Inc., 3-6 Akasaka, 5-chome, Minato-ku, Tokyo 107. Tel. 3584-3111. Tokyo: Ch. 6. 50 kw. Izumi Tanaka, president; Wataru Fujiwara, president, deputy division.
Hours of operation: 5:30-26:00, daily. Tokyo, 24 hrs.
Rates: Peak hour, 3,800,000; peak 15 sec., 1,050,000 (yen).
Transmitters: 113.
Repeaters: 684.
Low power repeaters: 6,041.

Jordan

Receives programs from neighboring countries
(625-line standards, Systems B & G)
Color: PAL System

Sets in use: 250,000
Programs: 2 (Arabic & foreign) & 1 (educational).

Jordan Television Corporation, P.O. Box 1041, Amman, Jordan. Tel. 38760-9, 773111-9 & 777151-5. Commercial Department, Box 2398, Amman, Jordan. Tel. 642211 & 642212.

Personnel: Radi Alkhas, director general; Mohammad Amin, director, television; Radi Alkhas, director, engineering; Zuhair Nafe, acting director, programs; Lina Gress, director, international relations & training; Ibrahim Shahzadah, controller general, news; Fatima Masri, head of program acquisitions; Abdallah Joudeh, director, administration & finance; Fawzi Khouri, director, commercial department.
Hours of operation: 5:00-midnight, Sat.-Thurs.; 10 a.m.-midnight, Fri.
Rates: Peak 60 sec., 450; 45 sec., 375; 30 sec., 310; 15 sec., 250 (dinars).
Transmitters: 2.
Repeaters: 7.
Low power repeaters: 21.
Satellite earth stations: One in operation.

Kampuchea

(625-line standards, System D)
Color: SECAM III System

Sets in use: 30,000
Networks: One.
Direct broadcasting satellite: Planned, estimated completion 1992.

Voice of the Kampuchean People, Television of Kampuchea (TVK), Phnom Penh.
Personnel: Vann Sun Heng, deputy general director; Kem Kunnawath, director, news & information; Chan Thy, artistic director; Uy Thuon, technical director; Sam Sarin, program director.
BATTAMBANG—Ch. 7. ERP 1 kw.
KAMPONCHAM—Ch. 10. ERP 1 kw.
KOH KONG—Ch. 6. ERP 1 kw.
KOMPONG SOM—Ch. 6. ERP 1 kw.
PHNOM PENH—Ch. 7. Transmitter 1 kw, ERP 10 kw (radius of 75 km). Started on Ch. 8 in Jan. 1962. Began color broadcasts in June 1986. Broadcasting in Essai. Ch. 9. ERP 5 kw.
Rates: Peak hour, 108,000; 30 sec., 900 (riels).
Transmitters: One
Low power repeaters: 5.
Satellite earth stations: Transmit/receive, one in operation.

Kenya

(625-line standards, System B)
Color: PAL System

Sets in use: 3,833,432

Voice of Kenya, P.O. Box 30456, Nairobi. Tel. 334567.
Personnel: James Wanjau, acting director, broadcasting; Simon Anabwani, acting deputy director; Benson Thubei, chief producer, TV; John Kosgei, chief producer, radio; H. M. Igambi, chief news editor; J. Mungai, commercial manager; J. P. Kimani, chief engineer; B. Muinde, asst. chief engineer, television; Paul Baraza, head of operations; J. P. Thiong'o, asst. chief engineer, radio; Dan Oluoch, public relations officer; K. M. Mbusi, administrative secretary.
MAZERAS—Ch. 6. ERP 10 kw.
NAIROBI—Ch. E-4 (V-62.25, A-67.75). Started Oct. 1962.
NYAMBENE—Ch. 11. ERP 10 kw.
NYERI—Ch. 10. ERP 1 kw.
TIMBOROA—Ch. 2. ERP 10 kw.
Hours of operation: 17:00-23:00, daily.
Rates: Peak hour, 6,000-15,000; 30 sec., 940 (Kenyan shillings).
Transmitters: 2.
Repeaters: 3.
Satellite earth stations: Transmit/receive, one in operation; receive only, one in operation.

Korea

(525-line standards, System M)
Color: NTSC System

Sets in use: 2,947,200 black & white; 6,384,984 color
Networks: 3; one educational, 2 commercial.
Cable television service: 1 system; 10,000 homes passed.
Direct broadcasting satellite: Planned, estimated completion 1996.

Korean Broadcasting System, KBS-TV, HLCK, 18 Yoido-dong, Youngdungpo-gu, Seoul 150-790, Korea. Tel. 781-1000; International Relations: 781-2400; 781-2477; 781-2423, 781-2424. Telex: KBSKB K24599; KBSKA K28220 (News). Cable: KBS SEOUL.
Personnel: Suh-Young Hoon, president; Kim Doh-Jin, managing director, corporate planning & international relations; Sohn Young-Ho, managing director, radio & TV; Bae Hak-Chul, managing director, KBS news & sports; Cho Chan-Kil, managing director, broadcast operations & engineering; Kim Hak-Young, managing director, audience relations & promotion; Yoon Hyuck-Ki, managing director, finance & treasury; Lee Jung-Suk, general manager, SORTO; Park Basic, director, international relations; Choi Dong-Ho, manager, international relations & ABU/EBU liaison officer.
SEOUL—Ch. 7. ERP 457.1 kw. Ch. 9. ERP 111.2 kw. 24 regional stations. TV tape recording facilities. Started Dec. 1961. Began color transmission 1980; stereo broadcasts 1985.
Rates: Peak 1 hour, 41,780; 30 sec., 4,840 (U.S. dollars).
Transmitters: 81.
Low power repeaters: 422.
Satellite earth stations: Transmit/receive, 2 in operation.
Munhwa Broadcasting Corp. No. 31, Yoido-dong, Youngdungpo-gu, Seoul 150-728, Korea. Tel. 784-2000. Telex: MBC NEWS K22203. Cable: MBC HLKV Seoul. TV tape recording facilities. Started Aug. 1969.
Personnel: Choi Chang-Bong, president; Shin Jung-Hyu, executive vice president; Kim Chang-Je, managing director, administration; Oh Jung-Soo, managing director, operations & engineering; Lee Dae-Sup, managing director, production; Kim Young-Bok, director, international division & ABU/EBU liaison officer.
SEOUL—Ch. 11. ERP 326.6 kw.
Hours of operation: 5:30-10:00 a.m. & 5:30 p.m.-midnight, Mon.-Fri.; 5:30-10:00 a.m. & 1:00 p.m.-midnight, Sat.; 5:30 a.m.-midnight, Sun.
Rates: Peak 30 sec., 5,722,300 (Korean won).
Transmitters: 31.
Repeaters: 22.
Low power repeaters: 118.

People's Democratic Republic of Korea (North Korea)

(625-line standards, System D)
Color: PAL System

Sets in use: 109,700
PYONGYANG—Govt. operates 2 experimental stations.
Transmitters: 2.
Note: No additional information available.

Kuwait

(625-line standards, Systems B & G)
Color: PAL System

Sets in use: 8,000 black & white; 820,000 color
Programs: 2.

Kuwait Television, Ministry of Information, P.O. Box 621, Safat-13007, State of Kuwait. Tel. 2415300-2415350. Cable: ALIRSHAD.
Personnel: H. E. Jaber Mubarak Al-Hamad Al-Sabah, Minister of Information; Abdulaziz Mohammad Ja'afer, under secretary, Ministry of Information; Jawad A. Al-Mazeedi, director, engineering; Majeed Mohammad Baghdadi, chief engineer, Kuwait television.
FAILAKA—Ch. 8 & 10. ERP 670 kw. Ch. 6. ERP 1.4 kw (experimental).
KUWAIT CITY—Ch. 24 & 39. ERP 12 kw.
MUTLAA—Ch. 5. ERP 1000 kw. Ch. 12. ERP 1000 kw. Ch. 45 & 47. ERP 4000 kw.
RAWDATAIN—Ch. 6. ERP 1500 kw.
TV tape recording facilities. Began color telecasting March 1973.
Hours of operation: 112 hours per week; 8 extra hrs. per day from June to mid-Sept.
Rates: Peak 30 sec. rate, 525 (dinars).
Transmitters: 18.
Low power repeaters: 2.
Satellite earth stations: Transmit/receive, 4 in operation; receive only, 4 in operation.
Note: Current information not available.

Laos

Lao National TV, B.P. 310, Vientiane. Tel. 4475.

Lebanon

(625-line standards, System B)
Color: SECAM System

Sets in use: 200,000 black & white; 300,000 color
Networks: 3.

Radiodiffusion Libanaise, Ministere de l'-Information, Beirut, Lebanon. Tel. 346880. Telex: 20786. Cable: Radioliban.
Personnel: R. Fouad Hamdan, director, broadcasting; Louis Rizk, chief, technical department; Nizar Mikati, chief, programs department; Antoine Aoun, chief, cabinet; Faouzi Fehmy, chief, public relations section.

Tele-Liban SAL, BP 11, Beirut 5054, Lebanon. Tel. 450 100. Telex: 20923. Cable: Teleliban Beyrouth. TV tape recording facilities.
Personnel: Raymond Gebara, president & director general; Elie Ghostine, assistant general manager, technical affairs; Antoine Remy, program & production manager; Sami Abu Ezzedine, administrative manager; Khalil Moussalem, financial manager; Elias Abou Karam, technical manager; Salim Tabet, internal auditor.
Rates: Peak hour, 10,500; peak 30 sec., 5,800 (Lebanese pounds).
Transmitters: 10.
Low power repeaters: 5.

Lesotho

Lesotho Television, Box 36, Maseru. Tel. 323561. Fax: 310003.
Personnel: T. Ntasane.

Liberia

(625-line standards, System B)
Color: PAL System

Sets in use: 43,000 black & white; 16,000 color
Networks: One.

The Liberian Broadcasting System, LBS, P.O. Box 594, 1000 Monrovia, 10 Liberia. Tel. 271250.
Personnel: Alhaji G. V. Kromah, director general; J. Eustace Smith, deputy director general, broadcasting; Wellington Toh, deputy director general, administration; Jerome Davis, director, rural communications network; Peter K. Awadjie, comptroller; Issac Wesley, chief engineer; Ayodele Weah, asst. director general, administration; Aaron K. Paye, asst. director general, planning & research; Tommy Raynes, assistant director general, radio; David Washington, assistant director general, TV.
U.S. Representative: Intercontinental Services Ltd., 183 Madison Ave., New York, NY 10016. Tel. 212-679-3910.
United Kingdom Representative: Pearl & Dean International Advertising Ltd., 27 St. John Square, London EC1 M4BA. Tel. 01253-8197. Telex: 264123. Cable: INTERADS London.
BUCHANAN—Ch. 11. ERP 21 kw.
GBARNGA—Ch. 5. ERP 23 kw.
MONROVIA—Ch. E-6 (V-182.25, A-187.75). Transmitter 1 kw, ERP 5.75 kw. Started Jan. 1964. TV tape recording facilities. Ch. 8. ERP 68 kw.
TUBMANBURG—Ch. 10. ERP 25 kw.
Hours of operation: 18:00-24:00, Mon.-Fri.; 14:15-24:00, Sat.-Sun.
Rates: Peak hour, 456; 30 sec., 330 (U.S. dollars).
Transmitters: 5.

Libyan Arab Republic

(625-line standards, System B)
Color: SECAM System

Sets in use: 235,000

People's Revolutionary Broadcasting Corp. Television, P.O. Box 333, Tripoli. Tel. 32451. Telex: 20010.
Personnel: Yousef Debri, secy. general; Rajab El Saliheen Ahmed, deputy director general; Muhamed Mustafa Ibrahim, director, administration; Abdulla El Miquri, director, public relations; Amer Oun, director, planning; Amar El Mahjoob, director, technical department; Ibrahim Sakah, director, program department; Soliman El Azabi, director, news department; Mustafa Hudidan, director, finance department.
Transmitters: 12.
Low power repeaters: 2.

Luxembourg

(625-line standards, Systems B, G & L)
Color: SECAM & PAL Systems

Sets in use: 20,000 black & white; 85,000 color
Networks: 4.
Direct broadcasting satellite: Planned, estimated completion 1992.
Cable television service: 150 systems in operation, serving approximately 75,000 subscribers.

Note: Additional sets in neighboring Belgium, France, Germany & Netherlands receive RTL programs.

Radio-Tele-Luxembourg, RTL, Villa Louvigny, Luxembourg. Tel. 4766-1.
Personnel: Gaston Thorn, president & director general; Jules Felten, deputy director general; Jean Stock, director, TV activities; Hugues Durocher, Jean-Charles de Keyser & Helmut Thoma, directors, TV programs; Leon Maack, technical director; Paul Faber, chief engineer; Jos Pauly, head of exploitation; Freddy Thyes, director, TV administration; Nic Weber, director, international relations; Robert Moillet, financial director; Gerard Le Febvre, director, marketing & development; Paul Muncher, sales manager.
LUXEMBOURG—Ch. 49. 30 kw.
VILLA LOUVIGNY—Ch. 7. 100 kw; Ch. 21. 1000 kw; Ch. 27. 1000 kw. TV tape recording facilities. Started Jan. 1955.
Hours of operation: 12:00-13:30 p.m. & 5:30-11:00 p.m., Mon.-Tues. & Thurs.-Fri.; 12:00-13:30 p.m. & 5:00-11:00 p.m., Wed. & Sat.; 12:00-2:30 p.m. & 5:00-11:00 p.m., Sun.; 12:30-1:30 p.m., Mon.-Sat.
Rates: Peak 30 sec., 240,000 (Luxembourg francs).
Transmitters: 4.
Satellite earth stations: Transmit/receive, 2 in operation; receive only, 18 in operation.

Macau
(625-line standards)
Color: PAL System

Sets in use: 500 black & white; 20,000 color
Networks: One.

Teledifusao de Macau, SARL, 157-A Rua Francisco Xavier Pereira, Macau.
Personnel: Leung Kwok Kwong, managing director; Joao Nuno Nogueira, director; Tang Wai Hung, TV controller.
MACAU—Ch. 30, Ch. 32. ERP 2.5 kw each.
Rates: Peak 30 sec., 4,500 (patacas).
Transmitters: 2.
Low power repeaters: One.
Satellite earth stations: Transmit/receive, one in operation; receive only, 2 in operation.

Madeira Islands
(See Portugal)

Democratic Republic of Madagascar
(625-line standards, System K)
Color: SECAM System

Sets in use: 40,000 black & white; 10,000 color

Radio Television Malagasy, RTM, BP 442, Tananarive, Madagascar. Tel. 223 81, 217 45.
Personnel: Simon Andriamialison, director; Joachim Andrianarisoa, deputy; Louis Rasamoelina, news manager; Jean Paul Razafimanantsoa, public relations manager; Hanta Rabesandratana, program manager; Niry Rakotondramala, production manager; Dieudonne Ramanamirija, chief engineer.
Transmitters: 2.
Low power repeaters: 30.

Malaysia
(625-line standards, System B)
Color: PAL System

Sets in use: 2,030,000 color
Networks: 3.
Direct broadcasting satellite: Planned.

Television Malaysia, Dept. of Broadcasting, Angkasapuri, 50614 Kuala Lumpur, Malaysia. Tel. Kuala Lumpur 2745333. Telex: MA 31383 (TV). Fax: 603-230-4735.
Programs are transmitted in four languages: Bahasa Malaysia, English, Mandarin and Tamil.
Personnel: Jaafar Kamin, director general; Tamimuddin A. Karim, deputy director general, programming; Lee Tian Chew, deputy director general, engineering; Ismail Mohd Jah, managing director, programs; Haji Zahari Saad, director, news/current affairs; Haji Abdullah Ghani Ismail, director, TV; Yap Swee Choon, director, radio; Madzhi Johari, director, IPTAR; Abd. Aziz Wok, director, Sabah; Salleh Pateh Akhir, director, Sarawak; Abdul Aziz Abas, director, northern region; Azhar Haji Ahmad, director, southern region; Baharin Tahir, director, eastern region.
Hours of operation: Network I—16:00-24:00, Mon.-Wed.; 12:00-24:00, Thurs.; 7:50-24:00, Fri.-Sun. Network II—17:00-24:00 Mon.-Thur.; 14:00-24:00 Fri.-Sun.
Rates: Peak 60 sec., 15,100; peak 30 sec., 7,700 (Malaysian ringgits).
Transmitters: 30.
Repeaters: 5.
Low power repeaters: 14.
Satellite earth stations: Transmit/receive, 4 in operation; receive only, 5 in operation.

Sistem Televisyen Malaysia Berhad, Box 11124, Kuala Lumpur, Malaysia. Tel. 2743111. Fax: 2748896. Telex: STMB MA 33014.
Studio: TV3 Studio, No. 18, Salan Jiku, off Jalan Bangsar, 59100 Kuala Lumpur.
Personnel: Ishak Abdul Hamid, managing director; Mohd Noor Salleh, director, operations; Shamsul Khalid Ismail, general manager, programming; Abdul Talib Yatim, general manager, marketing; Subohi Mohd Yatim, production manager; Wan Mahani Wan Mahmood, legal & personnel manager; Abdul Hamid Mohamed, program manager; Mohd Radzi Thamby, administration manager; Mohd Zin Ibrahim, financial controller; Mohd Jaaffar Daud, chief enginner; Hardev Kaur, news manager; Mohn Khalil Mohd Zain, current affairs manager.
GENTING HIGHLANDS Ch. 29. 30 kw. Started Dec. 24, 1988.
IPOH Ch. 11. 10 kw. Started Nov. 1, 1985.
JOHOR BHARU Ch. 26. 30 kw. Started Nov. 1, 1985.
KEDAH Ch. 29. 30 kw. Started March 15, 1986.
KOTA BHARU Ch. 27. 30 kw. Started Nov. 1, 1987.
KOTA KINABALU Ch. 29. 30 kw. Started Sept. 7, 1988.
KUALA DUNGUN Ch. 27. 3 kw. Started Dec. 1, 1987.
KUALA LUMPUR Ch. 12. 10 kw. Started June 1, 1984.
KUALA TERENGGANU Ch. 11. 1 kw. Started Nov. 1, 1987.
KUANTAN Ch. 11. 10 kw. Started Jan. 1, 1987.
KUCHING Ch. 12. 10 kw. Started Aug. 31, 1988.
MACHANG Ch. 11. 1 kw. Started Sept. 3, 1988.
MOUNT OPHIR Ch. 12. 10 kw. Started Nov. 1, 1986.
SIBU Ch. 11. 10 kw. Started Aug. 31, 1988.
TAIPING Ch. 41. 2 kw. Started June 15, 1988.
TAMPIN Ch. 23. 3 kw. Started June 1, 1988.
Rates: Peak 30 sec., Filmlet/Video: $6,900.
Transmitters: 16.
Satellite earth stations: One in operation.

Maldives
(625-line standards, System B)
Color: PAL System

Sets in use: 800 black & white; 4,356 color
Networks: One.

TV Maldives, Buruzmagu, Male 20-04, Republic of Maldives.
Personnel: Ibrahim Manik, director general, broadcasting; Husseln Mohamed, deputy director; Esa Ibrahim, senior engineer.
MALE—Ch. E-7. Transmitter 1 kw, ERP 11.75 kw.
Rates: 30 sec., 45 (rufiyas).
Transmitters: One.
Satellite earth stations: Receive only, 2 in operation.

Mali

Radiodiffusion Television du Mali, B.P. 171, Bamako. Tel. 224727; 224621.

Malta
(625-line standards, System B)
Color: PAL System

Sets in use: 30,942 black & white; 114,013 color
Program: One.

Television Malta, TVM, Xandir Malta, Broadcasting House, P.O. Box 82, Gwardamanga, Malta. Tel. 605361/5. Fax: 624601. Cable: Xandir. Telex: MW 1443.
Personnel: Manni Spiteri, head of Broadcasting Malta (radio & TV); Maurice Tanti Burlo, deputy head of Broadcasting Malta; Charles Arrigo, asst. head of Xandir; G. Peressoa, head of TV programs; C. Flores, head of radio programs; Paul Abela, head of technical services, TV; J. Giuliano, head of technical services, radio; Louis Gatt, head of air-time sales; Manuel Zammit, head of news division.
GWARDAMANGA—Ch. E-10 (V-210.25, A-215.75). Transmitter 2 kw, ERP 10 kw. Started Sept. 1962.
Hours of operation: 16:00-24:00, daily; 12:00-24:00, Sat.-Sun.
Rates: 30 sec., LM21 (Maltese pounds).
Transmitters: One.
Satellite earth stations: Receive only, one in operation.

Martinique
(625-line standards, System K)
Color: SECAM System

Sets in use: 37,600
Programs: 2.
Teledifusion de France, TDF, Vert Pre Rd., P.O. Box 261, 97285 Le Lamentin Cedex 2, Martinique, French West Indies. Tel. 51.16.93.
Personnel: Jacques Riedweg, chief of district.
FORT de FRANCE—Ch. K-23, Ch. 26.
MARTINIQUE—Ch. K-4. Transmitter 0.5 kw. Ch. K-41. ERP 2 kw.
Transmitters: 2.
Repeaters: 2.
Low power repeaters: 10.

Mauritius
(625-line standards, System B)
Color: SECAM System

Sets in use: 85,000 black & white; 25,000 color
Mauritius Broadcasting Corp., MBC-TV, Broadcasting House, Louis Pasteur St., Forest-Side, Mauritius. Tel. 6-5000-3. Telex: IW 4230 Maubroad.
Personnel: D. Suraj Bali, director general; Anil Suraj Bali, deputy director general; Manda Boolell, general program organizer; Purmanand Ramlackhan, Indian program organizer; Subash Jepaul, financial controller; Herbert St. Lambert, chief engineer; Trilock Dwarka, head of news; Bhinod Vithaldas, acting head of film unit; Bijaye Coomar Madhou, head of current affairs & documentaries; Bapnaya Muliah, secretary; Yan Jankoo, public relations officer; Guy Dupuch, literary, artistic & musical organizer.

CUREPIPE—Ch. E-4. Transmitter 5 kw, ERP 15 kw. Started Feb. 1965. Low-power repeaters on Ch. E-7, E-9, E-12.
Hours of operation: 16:00-23:00, daily; 9:30-23:00, Sat.; 10:00-23:00, Sun.
Rates: Peak hour, 12,000; 30 sec., 830 (Mauritian rupees).
Transmitters: 7.
Low power repeaters: 3.
Satellite earth stations: One.

Mexico
(525-line standards, System M)
Color: NTSC System

Sets in use: 11,018,909 black & white; 10,378,734 color
Networks: 11. 6 national; 5 regional.
Direct broadcasting satellite: Planned (Morelos II), estimated completion 1993.
Cable television service: Approximately 100 systems serving 532,249 subscribers.
Note: Stations listed originate programming; all others are repeaters.

Institute Mexicano de Television, Imevision, Avda. Periferico Sur No. 4121 Fuentes del Pedregal, 14141 Mexico, D.F. Tel.: 5681313. Telex: 1777642.
Personnel: Jose Antonio Alvarez Lima, director general; Diana Constable Thompson, executive producer; Hector Adobie, head of programs; Mario Aguilar, engineering coordinator; Francisco Fonseca, programming director; Gregorio Guerrrero, commercialization director; Roberto Gonzalez Perez, news director; Felipe Remolina, legal director; Teresa Martinez Corzas, subdirector, international relations; Mario Granados, national relations.
BURRO, Michoacan—XHCBM-TV, Ch. 8. ERP 262.5 kw. Network No. 1, Ch. 7 from Mexico City.
CERRO CULIACAN, Guanajuato—XHCCG-TV, Ch. 7. ERP 264.7 kw. Network No. 1, Ch. 7 from Mexico City.
CERRO CULIACAN, Guanajuato—XHMAS-TV, Ch. 12. ERP 253 kw. Network No. 2, Ch. 13 from Mexico City.
COFRE DE PEROTE, Veracruz—XHIC-TV, Ch. 13. ERP 174.5 kw. Network No. 2, Ch. 13 from Mexico City.
LA VELARDENA, Chihuahua—XHIT-TV, Ch. 4. ERP 22.65 kw. Started Oct. 7, 1968. Zarco 3604, Chihuahua, Mexico.

LA VIRGEN, Zacatecas—XHLVZ-TV, Ch. 10. ERP 202.7 kw. Network No. 1, Ch. 7 from Mexico City.
MEXICO CITY, Distrito Federal—XHDF-TV, Ch. 13. Transmitter 50 kw, ERP 312 kw. TV tape recording facilities. Network No. 2. Started Oct. 12, 1968.
MEXICO CITY, Distrito Federal—XHIMT-TV, Ch. 7. ERP 258.5 kw. Network No. 1.
SANTA FE, Jalisco—XHJAL, Ch. 13. ERP 189.5 kw. Network No. 2, Ch. 13 from Mexico City.
TLAMACAS, Mexico—XHTEM-TV, Ch. 12. ERP 273.3 kw. Network No. 1, Ch. 7 from Mexico City.
TZONTEHUITZ, Chiapas—XHAO-TV, Ch. 4. ERP 97.21 kw.
Transmitters: Network 1, 64; Network 2, 53.
Satellite earth stations: Receive only, 2 in operation.

Televisa S.A. de C.V., Av. Chapultepec 18, Mexico City D.F., C.P. 06724. Tel. 709-3333. Fax: 709-0460.
Personnel: Emilio Azcarraga Milmo, chairman; Alejandro Burillo Azcarraga, executive vice president; Alejandro Sada Olivares, vice president of group; Emilio Diez Barroso, vice president, news & special events; Othon Velez, vice president, sales; Felix Araujo Ramirez, transmissions vice president.
Televisa S.A. de C.V. Umbrella group for 3 commercial networks (XEW-TV, XHTV-TV, XHGC-TV) and 1 non-commercial station (XEQ-TV).
MEXICO CITY, Distrito Federal—Televimex S.A., XEW-TV, Ch. 2. Transmitter 30 kw, ERP 100 kw. TV tape recording facilities. Started Oct. 1951. Operated by Televisa S.A. P3Personnel: ge Rodriguez Mondragon, operations manager; David Pastrana, transmissions manager.
Rates: Peak 60 sec., 163,800,000; peak 30 sec., 81,900,000 (Mexican pesos).
Repeaters: 104.
Low power repeaters: 40.
Satellite earth stations: Transmit/receive, one in operation; receive only, 144 in operation.
MEXICO CITY, Distrito Federal—Television Gonzalez Camarena S.A., XHGC-TV, Ch. 5. Transmitter 30 kw, ERP 100 kw. TV production facilities. Started May 10, 1952. Operated by Televisa S.A.
Personnel: Jose Ranulfo Concha, operations manager; Armando Medina, transmissions manager.
Rates: Peak 60 sec., 108,000,000; peak 30 sec., 54,000,000 (Mexican pesos).
Repeaters: 28.
Satellite earth stations: Transmit/receive, one in operation; receive only, 28 in operation.
MEXICO CITY, Distrito Federal—Television de Mexico S.A., XHTV, Ch. 4. Transmitter 30 kw, ERP 100 kw. TV production facilities. Started Sept. 1, 1950. Operated by Televisa S.A.
Personnel: Jose Hinojosa Nava, operations manager; Moises Quintana L., transmissions manager.
Rates: Peak 60 sec., 18,000,000; peak 30 sec., 9,000,000 (Mexican pesos).
Repeaters: 30.
Low power repeaters: 3.
Satellite earth stations: Transmit/receive, one in operation; receive only, 33 in operation.
MEXICO CITY, Distrito Federal—Fomento de Television Nacional S.A., XEQ-TV (formerly XHTM-TV), Ch. 9. Transmitter 30 kw, ERP 325 kw. TV production facilities. Started Nov. 1969. Non-commercial. Operated by Televisa S.A.
Personnel: Victor Manuel Vargas, operations manager; Jorge Lemus, transmissions manager. Francisco Madero H., director general XHQ-TV, TV de Culiacan S.A. Loma El Mirador Frac. Lomas de Culiacan, Culiacan CULIACAN, Sinaloa.

TV de Culiacan S.A., Loma El Mirador, Frac. Lomas de Culiacan, Culiacan.
Personnel: Francisco Madero H., director general; Carlo H. Gama D., general manager; Carlos Corrales L., sales manager.

CULIACAN—XHQ-TV, Ch. 3. ERP 29.7 kw. Started Sept. 11, 1964. Repeats XHTV part-time.
Hours of operation: 17:00-23:00.
Antonio Suarez Reyes, Av. Punta Banda y Eugenia, Fraccionamiento Chapultepec, Ensenada.

ENSENADA, Baja California—XHS-TV, Ch. 23. ERP 226 w. Started Dec. 2, 1963. Repeats XHTV part-time.

Corporacion Tapatia de Television, S.A. de C.V., Av. Circunvalacion No. 265 Col. Independencia, Guadalajara, Jalisco 44340.
Personnel: Clemente Serna, president & chief executive officer; Carlos Linares, director; Jose Luis Sanchez, administrative manager; Carlos Sanchez, technical manager; Juan Neri, operations manager; Ariel Vazguez, production manager; Oscar Najera, subdirector; Eduardo Garzon, information coordinator; Enrique Leon, sports coordinator.
GUADALAJARA, Jalisco—XEDK-TV, Ch. 6. ERP 73 kw. Started Aug. 23, 1960. Repeats XHTV part-time.
Rates: Peak one hour, 17,850; peak 60 sec., 1,275; peak 30 sec., 637.50 (U.S. dollars).
Satellite earth stations: Receive only, 2 in operation.

Televisera de Occidente S.A.
GUADALAJARA, Jalisco—XHG-TV, Ch. 4. ERP 100 kw. Started Aug. 18, 1961.

Universidad de Sonora.
HERMOSILLO, Sonora—XHUS-TV, Ch. 8. ERP 1 kw.

Television de la Frontera S.A., Vicente Guerrero 704, Ciudad Juarez.
JUAREZ, Chihuahua—XEJ-TV, Ch. 5. ERP 9.95 kw. Started May 3, 1954. Repeats XHTV part-time.

Television La Paz S.A., Apdo. Postal 222.
LA PAZ, Baja California—XHK-TV, Ch. 10. ERP 8.2 kw. Started May 30, 1968. Repeats XHTV part-time.

Televisora de Leon Guanajuato S.A.
LEON, Guanajuato—XHL-TV, Ch. 10. Transmitter 25 kw, ERP 150 kw. Started March 26, 1968. Repeats XEW-TV. Originates local programming.

Jose Manuel Acosta Castaneda, Blvd. Rosales 201 Nte., Los Mochis.
LOS MOCHIS, Sinaloa—XHCG-TV, Ch. 12. Transmitter 50 watts, ERP 2 kw.

Televisora del Pacifico S.A.
MAZATLAN, Sinaloa—XHMZ-TV, Ch. 7. Transmitter 5 kw, ERP 63 kw. Started July 1969. Repeats XHGC-TV part-time. Also originates local programming.

Televisera de Yucatan S.A., Calle 60 No. 385, Merida.
MERIDA, Yucatan—XHY-TV, Ch. 3. ERP 38 kw. Started Jan. 29, 1963. Repeats XHTV part-time.
Rates: Peak hour, 1,184,400; 30 sec., 43,200 (Mexican pesos).

Sistema Televucatan S.A., Paseo de la Reforma No. 45, Piso 16, Mexico, D.F.
MERIDA, Yucatan—XHST-TV,Ch. 13. ERP 42.5 kw.
Rates: Peak hour, 1,184,400; 30 sec., 43,200 (Mexican pesos).

Televisera de Mexicali S.A., Apdo. Postal 1356, Mexicali.
MEXICALI, Baja California—XHBC-TV, Ch. 3. Transmitter 25 kw, ERP 84 kw. Started April 11, 1959.

Instituto Politecnico Nacional, Carpio 475 Col. de Santo Tomas, Mexico 17, D.F.
Personnel: Or. Raul Talan Ramirez, director general; Jorge Velasco Ocampo, executive director; Jose Luis Espinoza, transmission director.
MEXICO CITY, Distrito Federal—XEIPN-TV, Ch. 11. ERP 300 kw. Non-commercial government station.
Repeaters: 3.

Cadena Televisera del Norte S.A., Espinoza Pte. 780, Monterrey.
MONTERREY, Nuevo Leon—XEFB-TV, Ch. 2. ERP 100 kw. Started Oct. 9, 1963. Repeats XHTV part-time.

Jesus D. Gonzalez, Paricutin Sur 316, Monterrey.
MONTERREY, Nuevo Leon—XHAW-TV, Ch. 12. Transmitter 10 kw, ERP 100 kw. Started Oct. 31, 1964.

Rafael Tijerina Carranza, Los Fresnos, km 5. 2P88, Nuevo Laredo.
NUEVO LAREDO, Tamaulipas—XEFE-TV, Ch. 2. ERP 21 kw. Repeats XHTV part-time.

Televisora del Yaqui S.A., Miguel Aleman 424 Sur, Cerro Yucuribampo, Ciudad Obregon, Sonora.
Personnel: Francisco Madero Herrera, president; Carlos Sandoval Rodriguez, vice president; Javier Hernandez Camalich, general manager; Fernando Harrison Islas, chief engineer.
OBREGON, Sonora—XHI-TV, Ch. 2. ERP 87.6-kw. Started Aug. 26, 1965. Repeats XHTV part-time.
Rates: Peak hour, 10,000; peak 30 sec., 60 (U.S. dollars).
Repeaters: One.
Satellite earth stations: Receive only, one in operation.

XHPN-TV, Microondas 301, 26000 Piedras Negras, Coahuila.
PIEDRAS NEGRAS, Coahuila —Ch. 3. ERP 6 kw. Repeats XHTV part-time.

Televisera del Golfo S.A., Bolivar 104, Col. Cambell, Tampico, Tamaulipas.
TAMPICO, Tamaulipas—XHGO-TV, Ch. 7. ERP 57 kw. Repeats XHTV part-time.

Flores y Flores Enc.
TAMPICO, Tamaulipas—XHFW-TV, Ch. 9. Started March 1971. Repeats XHGC-TV part-time. Also originates local programming.

Radio Television S.A., Apdo. Postal 121, Tijuana.
TIJUANA, Baja California—XETV, Ch. 6. ERP 100 kw. Started Feb. 1953.

Televisera de Calimex S.A., Apdo. Postal 12, Tijuana.
Personnel: Jose Luis Guasch, general director; Kathia Bustillos, sales manager; Mario Acosta, operations manager; Salvador Hernandez, technical manager; Jorge Mondragon, administrative manager.

TIJUANA, Baja California—XEWT-TV, Ch. 12. Transmitter 10 kw, ERP 66 kw. Started July 1960. Repeats XHTV-TV part-time.
Rates: Peak one hour, 5,000; peak 30 sec., 500 (U.S. dollars).
Transmitters: 2.
Satellite earth stations: Receive only, 3 in operation.

Jose Manuel Acosta Castaneda, Mazatlan 31, Mexico, D.F.
TINAJAS-PARRAL, Chihuahua—XHJMA-TV, Ch. 3. Transmitter 1 kw, ERP 2 kw. Started Jan. 17, 1968.

Televisera de la Laguna S.A.
TORREON, Coahuila—XELN-TV, Ch. 4. Transmitter 1 kw, ERP 4 kw. Started Dec. 1958. Repeats XHGC-TV part-time. Also originates local programming.

XHIA-TV, Av. Juarez, No. 139 Pte., C.P. 27000. Tel. 2-49-63.
TORREON, Coahuila—XHIA-TV, Ch. 2. Transmitter 5 kw, ERP 13.5 kw. Started Dec. 21, 1966.

Micronesia

TV Station Pohnpei, KPON-TV, Central Micronesia Communications, Box 460, Kolonia, Pohnpei 96941.
TV-Station Truk, Truk State 96942.
TV-Station Yap, WAAB-TV, Yap State 96942.

Monaco

(625-line standards, Systems L, France & Monaco & G, Italy)
Color: SECAM (France & Monaco) & PAL (Italy) Systems

Sets in use: 18,000 color
Networks: 3.
Cable television service: One in operation.

Tele Monte-Carlo, TMC, 16 Boulevard Princess Charlotte, Monte Carlo MC-98090. Tel. 15-1415.
Personnel: Cesar Charles Solamito, president; Georges Giaufret, program director; Christian Micheo, technical director; Etienne Franzi & Herve Bourges, administrators; Genia Bony Carlevaris, director, Eurovision relations.
MONTE CARLO Ch. F-8. ERP 1.700 kw. Ch. 30. ERP 1.000 kw. Ch. 33. ERP 0.05-kw. Ch. 35. ERP 40-kw. TV tape recording facilities. Started Nov. 1954.
Rates: Peak 60 sec., 19,630; peak 30 sec., 11,100 (French francs).
Transmitters: One VHF, L/SECAM; One UHF L/SECAM; 2 VHF G/PAL (in Monaco); 4 in France; 2 in Italy.
Repeaters: One in Monaco; 2 in France, 37 in Italy.
Low power repeaters: One.

Mongolia

(625-line standards, System D)
Color: SECAM System

Sets in use: 50,000
ULAN BATOR—Government. Repeats U.S.S.R. programming in part, also originates programming.
Note: No additional information available.

Montserrat

Antilles TV Limited, Box 342, Plymouth. Tel. 491-2226. Fax: 491-4511.

Morocco

(625-line standards, System B)
Color: SECAM System

Sets in use: 966,651 black & white; 131,994 color
Networks: One.
Direct broadcasting satellite: Planned.

Radiodiffusion Television Marocaine, RTM, 1 rue El Brihi, Rabat, Morocco. Tel. 64871, 64092, 64443, 64274. Telex: (048) 31010, 31984, 31687. Cable: Rtm Rabat.
Personnel: Mohamed Tricha, director general; Abderrahman Achour, director, radio; Mohamed Issari, director, TV; M'-Hamed Jamal Eddine Tanane, technical director; Ahmed Rayane, foreign relations; Mehdi Bouzekri, chief, administrative & financial affairs; Tahar Bellarbi, chief, TV editing; Maria Amar, chief, Arabic radio; Mohamed Khiyat, chief, French radio.
Transmitters: 25.
Low power repeaters: 40.
Satellite earth stations: 2 in operation.

Mozambique

(625-line standards, System G)
Color: PAL System

Sets in use: 2,000 black & white; 8,000 color
Programs: One.

Televisao Experimental, C.P. 2675, Avenida Julius Nyerere 930, Maputo, Mozambique. Tel. 744788.
Personnel: Antonio Julio Botelho Montz, director general; Jaime Ferreina, technical director; Calane da Silva, information director; Luis Simao, commercial director; Arlindo Temre, programming director; Renato Carmuto, finance director.
MAPUTO—Ch. 30. Transmitter 1 kw. Tape recording facilities. Started Feb. 3, 1981.
Hours of operation: 18:30-22:00, Sun.
Rates: Peak 30 sec., 120.00 (U.S. dollars).
Transmitters: One.
Satellite earth stations: Transmit/receive, one in operation.

Namibia

(625-line standards, System I)
Color: PAL System

Sets in use: 1,800 black & white; 34,200 color
Networks: One.
Direct broadcasting satellite: Planned.

Namibian Broadcasting Corp., P.O. Box 321, Windhoek, Namibia.
Personnel: Nahum Gorelick, director general; Stuart Super, senior controller, general programs; T.O. Emuala, senior controller, human resources; Maarten Venter, controller, technical services; Ulf R. Storm, chief technician, network planning.
Offers one television service in several languages over one channel.
Main language: English.
KEETMANSHOOP—Ch. 4 (V-175.28, A-181.28). ERP 100 w.
KL WINDHOEK—Ch. 10 (V-223.25, A-229.25). ERP 5 w.
MARIENTAL—Ch. 10 (V-223.25, A-229.25). ERP 100 w.
OSHAKATI—Ch. 6 (V-191.25, A-197.25). ERP 100 w.
PARESIS—Ch. 5 (V-183.22, A-189.22). ERP 100 w.
RUNDU—Ch. 4 (V-175.22, A-181.22). ERP 5 w.
ROESSING—Ch. 10 (V-223.28, A-229.28). ERP 1 w.
SIGNALBERG—Ch. 9 (V-215.25, A-221.25). ERP 2 kw.
Rates: Peak 30 sec., 1080 (rands).
Transmitters: One.
Repeaters: 7.
Low power repeaters: 6.
Satellite earth stations: Transmit/receive, one planned; receive only, 2 in operation.

Nepal

(625-line standards, System B)
Color: PAL System

Sets in use: 10,000 black & white; 50,000 color
Programs: 2.

Nepalese Television Project, Singha Durbar, P.O. Box 3826, Kathmandu. Tel. 213447; 211134. Telex: 2548 NEPTV.
Personnel: Neer Bikram Shah, chairman & general manager; Rabindra S. Rana, deputy general manager, technical; Madan K. Sharma, deputy director, administration & finance; Mahendra B. Shrestha, acting deputy director, planning implementation; Tapa Nath Shukla, acting deputy general manager, production.
KATHMANDU—Ch. 5. ERP 18.72 kw.
POKHARA—Ch. 5. ERP 936 w.
Rates: Peak 30 sec., 2250 (local ad); 4500 (foreign ad) (Nepalese rupees).
Transmitters: One.
Repeaters: One.
Low power repeaters: One.
Satellite earth stations: Transmit/receive, one in operation.

Netherlands

(625-line standards, Systems B & G)
Color: PAL System

Sets in use: 5,850,000
Programs: 3.
Cable television service: 1,150 operating systems serving 4,800,000 subscribers.
Master antenna service: 5,000 operating systems serving 500,000 subscribers.

Nederlandse Omroepprogramma Stichting, (Private broadcasting organizations working together within public system), P.O. Box 444, 1200 JJ Hilversum, Netherlands. Tel. 779222. Telex: 43312. Cable: NOS.
Personnel (Executive Board): M. de Long, chairman; A. van den Heuvel, vice chairman; C. van de Haak, general policy department; W. Bekkers, audience research department; B. Geersing, legal department; P. M. Hendriksen, international affairs; W. van Beusekom, managing director, radio; E. van Westerloo, managing director, TV.
Hours of operation: 15:00-23:30, daily, average First Program; 15:30-23:30 average Second Program; 17:00-23:30, daily, average Third Program; educational programming, 18 hrs., weekly. Began color broadcasting Oct. 1967.
Advertising sold by Stichting Ether Reclame—STER.
Rates: Peak 30 sec., 27,900 (Guilders).
Programs: 3.
Transmitters: 29. 4 VHF; 25 UHF.
Low power repeaters: 15.
Satellite earth stations: Eutelsat & 4 Intelsat in operation.

Netherlands Antilles

(525-line standards, System M)
Color: NTSC System

Sets in use: 10,000 black & white; 40,000 color
Networks: 3.
Cable television service: One 4 channel system serving 2,000 subscribers.

Antillaanse Televisie Maatschappij N.V., P.O. Box 415, Curacao, Netherlands Antilles.

TeleCuracao, PJC-TV, Box 415, Curacao, N.A. Tel. 611288. Telex: 3332 TELEC-NA.
Personnel: Norbert Hendrikse, general manager; Yvonne Boekhouder, sales manager; Hubert van der Biest, program manager & film buyer; Jaime Rofina, asst. general manager; Anthony de la Paz, chief engineer.
WILLEMSTAD, Curacao—Ch. 8 (V-181.25, A-185.75). ERP 15 kw. Started Aug. 1, 1960. Increased power Jan. 1, 1973. Second channel, ERP 1 kw. Started Feb. 1982.
Hours of operation: 16:00-23:45, daily.
Rates: Peak 1 hour, 840; 30 sec., 170 (U.S. dollars). Prime time, spot 60 sec., 257; 45 sec., 218; 30 sec., 204; 15 sec., 135 (N.A. florins).
Networks: One.
Transmitters: One.
Low power repeaters: One.
Satellite earth stations: Receive only, 3 in operation.

TeleAruba, PJA-TV, Box 392, Oranjested, Aruba, N.A. Tel. 47302.
Personnel: Myra Maduro-Arends, general manager; Sidney L. Salas, station manager; Gerda M. Salas, sales manager: Demetrio Maduro, program manager; Miguel Roga, chief engineer.
ORANJESTAD, Aruba—Ch. 13. Transmitter 500 w, ERP 3 kw. Started Sept. 29, 1963. Second channel, ERP 1 kw. TV tape recording facilities. Started July 1983.
Hours of operation: 6:00 p.m.-midnight, daily.
Rates: Peak 30 sec., 89.14. Program hour, 701.71 (U.S. dollars).
Transmitters: One.
Low power repeaters: One.

New Caledonia

(625-line standards, System K)
Color: SECAM System

Sets in use: 29,500
Networks: One.

Radiodiffusion Francaise D'Outre Mer, RFO, P.O. Box 327-3, Noumea. Tel. 274327.
Personnel: Fred Jouhaud, manager.
NOUMEA—Ch. K-6. Transmitter 50 watts. Started Oct. 1965.
Transmitters: One.
Low power repeaters: 22.

New Zealand

(625-line standards, System B & G)
Color: PAL System

Sets in use: 11,617 black & white; 1,521,872 color
Networks: 2.

Televison New Zealand Ltd., 100 Victoria St. West, P.O. Box 3819, Auckland, New Zealand. Tel. 770 630; 792 880. Fax: 750 979
Personnel: Brian Corban, chairman; Julian Mounter, group chief executive; Brent Harman, corporate director & general manager, TV networks; Darryl Dorrington, assistant chief executive; Michael Dunlop, corporate director, sales & marketing; Graeme Wilson, corporate director, planning & public affairs; Tony Gray, corporate director, finance; Rod Cornelius, corporate director, resources & operations; John McCready, director, programs; Michael Stedman; director, program production; Paul Norris, director, news & current affairs; John Knowles, director, sports; Helen Tourell, director, TVNZ International.
The Corporation operates two television networks—Television-1, transmitted from Avalon television complex in Lower Hutt (near Wellington) & Channel 2, transmitted from Auckland studio. Both networks are operated by Television New Zealand Ltd.
Personnel: Julian D. Mounter, director general; Neville Lane, controller of engineering.
Hours of operation: TV-1, 101 hours weekly; Ch-2, 130 hours weekly.
Rates: Peak 60 sec., 5,400-16,200; peak 30 sec., 3,000-9,000 (New Zealand dollars).
Transmitters: 49.
Low power repeaters: 720.
Satellite earth stations: Transmit/receive, 4 in operation.
TV 3, Symonds, St. Auckland. Tel. 779 730.

TV3, P.O. Box 5185, Auckland.

Nicaragua

(525-line standards, System M)
Color: NTSC System

Sets in use: 150,000 black & white; 75,000 color
Networks: One.

Sistema Nacional de Television, Managua D.N., Nicaragua. Tel. 660028; 660879. Telex: 1226 SNTV.
Personnel: Miguel Schlebel, director general; Juliana Arana, news director; Ismael Recinos, program director; Reynaldo Martinez, technical director; Harvey Rodriguez, administrative director.
BLUEFFIELDS—Ch. 9.
ESTELI—Ch. 9.
JINOTEGA—Ch. 9.
MANAGUA—Ch. 6. Transmitter 25 kw, ERP 150 kw. Started Dec. 1961. Ch. 2 (Commercial). Transmitter 20 kw, ERP 100 kw. Started Nov. 1968. TV tape recording facilities.
MATAGALPA—Ch. 9.
SAN JUAN DEL SUR—Ch. 9
SOMOTO—Ch. 9
Hours of operation: Ch. 6. 4:00-11:00 p.m., Mon.-Fri.; 9:00 a.m.-11:00 p.m., Sun; Ch. 2. 5:00-11:00 p.m., Mon.-Fri.; noon-11:00, Sun.
Rates: Peak hour, 500; 30 sec., 60 (U.S. dollars).
Transmitters: 3.
Low power repeaters: 7.
Satellite earth stations: Transmit/receive, 2 in operation; receive only, 2 in operation.

Niger

(625-line standards, System K)
Color: SECAM System

Sets in use: 20,000 black & white; 15,000 color
Networks: One.

Office de Radiodiffusion Television du Niger, ORTN, B.P. 361, Niamey. Tel. 72 31 53. Telex: 5229.
Voix du Sahel (Radiodiffusion Sonore), B.P. 361, Niamey. Tel. 72 22 72.
Tele Sahel (Television Nationale), B.P. 309, Niamey. Tel. 72 31 53.
Personnel: Souley Abdou, director general; Issouf Zoudi, technical director; Yacouba Mayaki, director, TV; Adamou Mamare, director, radio.
Hours of operation: 7:30-12:30 & 15:30-18:30.
Rates: Peak 30 sec., 110,000 (CFA francs).
Transmitters: 11.
Low power repeaters: 8.
Satellite earth stations: Transmit/receive, 5 in operation; receive only, 5 in operation.

Nigeria

(625-line standards, System B)
Color: PAL System

Sets in use: 3,400,000 black & white; 600,000 color
Networks: One.
Direct broadcasting satellite: Planned.

Nigerian Television Authority, NTA, Television House, Ahmadu Bello Way, Victoria Island, Private Mail Bag 12036, Lagos, Nigeria. Tel. 01-615154, 01-615949, 01-614900. Telex: 22536. Cable: NIVISION. Began operation 1959.
Personnel: Shyngle Wigwe, director general. NTA Directors: Alhaji Saka Fagbo, commercial; Mallam Kere Ahmed, corporate affairs; Isaac Wakombo, engineering; Mallam Yaya Abubakar, news; Dr. Victoria Ezeokoli, programs; Patrick Ityohegh, national productions; Alhaji Abdulrahman Micika, Abuja project; Godwin Ugwu, special duties; Sulemonu Momodu, finance.
Rates: Peak hour, 55,000; 60 sec., 6,000; 30 sec., 4,125 (naira).
Transmitters: 39.
Repeaters: 33.
Low Power repeaters: One.
Satellite earth stations: Transmit/receive, 23 in operation.

Norway

(625-line standards, System B & G)
Color: PAL System

Sets in use: 40,460 black & white; 1,445,250 color
Programs: One.
Direct broadcasting satellite: Tele-X, D-MAC
Cable television service: Over 100 systems in operation serving approximately 40% of population.

Norsk Rikskringkasting, NRK, Bjornstjerne Bjornsons Plass 1, 0340, Oslo 3, Norway. Tel. 45 90 50. Telex: International Relations—76820 nrutl n. Fax: 45 74 40. Eurovision Office—71794 tvp n. Fax: 45 72 52.
Began operation Aug. 1960. All transmitters carry same program. Main studios in Oslo & regional studios in Alesund, Bergen, Bodo, Elverum, Forde, Karasjok, Kristiansand, Lillehammmer, Porsgrunn, Stavanger, Tromso, Trondheim & Vadso have tape recording facilities; Bergen, Trondheim & Tromso have production equipment & studios; most others have at least ENG production facilities.
Personnel: Einar Forde, director general; Olav Nilssen, deputy director general; Jan Erik Larsen, director, finance & administration; Hanne Lochstoer, director, information & public relations; Kjell Lovaas, technical director; Rolf Skoe, director, personnel; Harald Boe, director, regional services; Andreas Skartveit, director, programs. Heads of departments: Inger Inadomi, program planning; Egil Sundar, current affairs; Jahn Otto Johansen, foreign news; Rolf Rustad, sports; Dan Borge Akero, cultural affairs; Berit Rinnan, films; Axel Amlie, international relations.
U.S. Representatives: Haavard Narum & Eva Bratholm, National Press Bldg., Room 1233, Washington, DC 20045. Tel. 202-662-7278.
Hours of operation: Approximately 16:55-21:30/21:45 (GMT).
Transmitters: 44.
Low power repeaters: 2,411.
Satellite earth stations: Transmit/receive, one in operation.

Oman

(625-line standards, Systems B & G)
Color: PAL System

Sets in use: 1,300,000 color
Networks: One.
Direct broadcasting satellite: Planned.

Directorate General TV and Radio, Ministry of Information, P.O. Box 600, Muscat, Sultanate of Oman. Tel. 603222. Telex: 5454 OMAN TV ON. TV tape recording facilities.
Personnel: Khamis Al Rifai, director general, TV; Ali Abdulla Al Mujeni, director general, radio; Hamal Al Kindy, technical director; Ahmed Abdulrahman, technical advisor; Victor Bahou, chief engineer, TV; Adel El-shafei, chief engineer, radio.
Hours of operation: 15:00-24:00, approx., daily.
Transmitters: 8.
Low power repeaters: 36.
Satellite earth stations: Transmit/receive, 4 in operation.

Pakistan

(625-line standards, System B)
Color: PAL System

Sets in use: 1,292,785 black & white; 696,115 color
Programs: One.

Pakistan Television Corp. Ltd., Constitution Ave., Box 1221, Islamabad, Pakistan. Tel. 822191-822195, 810051-810053. Telex: RP-5833.
Personnel: Mazhar Rafi, chairman; Hamid Ahmed Qureshi, managing director; Fazal Kamaal, director, international relations; Akhtar M. Dad, director, engineering; Mutee-ur-Rehman Mirza, director, finance; Majid Khan, director, sports; Mumtaz Hamid Rao, director, news; Zaheeruddin Bhatti, director, programs; Nisar Hussain, director, educational TV; Zaman Ali Khan, director, PTV Academy.
ISLAMABAD—Ch. 8. ERP 180 kw. Akhtar Viqar Azim, general manager.
KARACHI—Ch. 4. ERP 80 kw. Amir Imam, general manager.
LAHORE—Ch. 5. ERP 400 kw. Rafiq Ahmad Warraich, general manager.
PESHAWAR—Ch. 10. ERP 170 kw. Muhammad Arbab Khan, general manager
QUETTA—Ch. 5. ERP 125 kw. Mustafa Kamal Mandokhel, general manager.
Hours of operation: 17:30-23:30 approx., Sat.-Thurs.; 16:30-23:30, Fri.
Rates: Peak one hour, 235,660; peak 30 sec., 14,530 (rupees).
Transmitters: 5.
Low power repeaters: 25.
Satellite earth stations: Transmit/receive, 2 in operation; receive only, 2 in operation.

Panama

(525-line standards, System M)
Color: NTSC System

Sets in use: 250,000 black & white; 100,000 color.
Networks: 6; 4 commercial, 2 non-commercial.
Direct broadcasting satellite: Planned.
Cable television service: 2 systems in operation serving 8,000 subscribers.

Corporacion Panamena de Radiodifusion, RPC-TV, P.O. Box 1795, Panama, R.P. Tel. 25-0160.
Personnel: Fernando Eleta, president; Jaime de la Guardia, general manager; Jorge Diez, sales; Lloyd O'Mealy, chief engineer; Julio Miller, news director; Cathya Caballero, programming director.
PANAMA CITY—Ch. 4. Transmitter 25 kw, ERP 250 kw. TV tape recording facilities. Started Sept. 1959.
Hours of operation: 6:45 a.m.-1:00 a.m., Mon.-Fri.; 8:30 a.m.-1:00 a.m., Sat. & Sun.
Rates: Peak 30 sec., 350 (U.S. dollars).
Transmitters: One.
Repeaters: 9.
Satellite earth stations: Receive only, one in operation.

Televisora Nacional S.A., TV-2, P.O. Box 6-3092 (El Dorado), Apt. 8371, Panama, R.P. Tel. 36-2222. Telex: 368-2625 (from US), 379-2625 (from elsewhere). Cable: TENASA.
Personnel: Alejandro Ayala, general manager; Rafael Ayala, commercial manager; Felix Camargo O., comptroller; Alessio Gronchi B., program & productions manager; Rolando Guerra, technical director; Julio Ortega, news director.
PANAMA CITY—Ch. 2. Transmitter 25 kw, ERP 500 kw. Originates programs and has TV tape recording facilities. Started April 1962.
Hours of operation: 11:00 a.m.-12:00 midnight (EST).
Rates: Peak hour, 4,000; peak 30 sec., 200 (U.S. dollars).
Transmitters: 2.
Low power repeaters: 6.
Satellite earth stations: Receive only, one in operation.

Television Educativa Canal Once, TV 11, P.O. Box Estafeta Universitaria, Universidad de Panama, Panama. Tel. 69-3755/3848/3641/3516.
Personnel: Dionis Vega, director general; Ileana Golcher, deputy director general; Jose Luis Lasso de la Vega, chief engineer; Pedro Montanez, chief of continuity; Osvaldo Rodriguez, chief of operation; Rita de Dunkley, chief producer; Argelis M. de Jurado, administrator.
PANAMA CITY—Ch. 11. Transmitter 5 kw, ERP 92 kw. TV tape recording facilities. Started Jan. 22, 1978.
Hours of operation: 5 p.m.-10 p.m., Mon.-Fri.; 10 a.m.-5 p.m., Sat.
Transmitters: One.

Telemetro Canal 13, Medios Panamenos S.A., P.O. Box 8-116, Panama 8. Tel. 69-2122.
Personnel: Nicolas Gonzalez-Revilla, president; Bolivar Marquez, general manager; Leonardo Vargas, comptroller; Alejandro Carrasco, director, engineering.
PANAMA—Ch. 13. Transmitter 10 kw, ERP 316 kw. Started Oct. 13, 1981.
Hours of operation: 1:00 p.m.-12:30 a.m.
Rates: Peak one hour, 5,000; peak 30 sec., 250 (U.S. dollars).
Transmitters: 5.
Repeaters: 10.
Low power repeaters: 6.
Satellite earth stations: Receive only, 3 in operation.

Paraguay

(625-line standards, System N)
Color: PAL System

Sets in use: 180,000 black & white; 250,000 color
Networks: 2.
Direct broadcasting satellite: Planned.
Cable television service: 2 systems serving 2,000 subscribers.

Television Cerro Cora S.A., Av. Carlos A. Lopez 572, Asuncion, Paraguay. Tel. 84222/5. Telex: 370PY.
Personnel: Alcides Riveros, president; Jaill Safuan, executive director; Norberto Fabiani, commercial manager; Pedro B. Medina Alborno, production director.
ASUNCION—Ch. 9 (V-187.25, A-191.75). ERP 60 kw. TV tape recording facilities. Started Sept. 29, 1965.
Hours of operation: 11:30-00:30, daily; 08:00-00:30, Sat.-Sun.
Rates: Peak hour, 5,000; 30 sec., 300 (U.S. dollars).
Transmitters: 2.
Repeaters: One.
Low power repeaters: 3.
Satellite earth stations: Transmit/receive, one in operation; receive only, one in operation.

Teledifusora Paraguaya S.A., 8 Proy Lambare, Asuncion, Paraguay. Tel. 32823/24, 25. Telex: 5109PY.
Personnel: Nestor Lopez Moreira, director.
ASUNCION—Ch. 13. ERP 30 kw.
Transmitters: One.

Televisora Itapua S.A., Canal 7, Av. Gral. Irrazabal & 25 de Mayo, Encarnacion, Paraguay. Tel. 071-4450, 071-4560.
Personnel: Jorge Mateo Granada, general manager; Hector Granada, chief, press; Nidia Navarro, controller; Aproniano Martinez, engineer.
ENCARNACION—Ch. 7 (V-175.25, A-179.75). ERP 50 kw. TV tape recording facilities. Started Nov. 3, 1976.
Hours of operation: 17:00-00:03, daily; 08:00-00:30, Sat.-Sun.
Transmitters: One.
Note: Current information not available.

Televisora Del Este S.A., Area 5, Itaipu-Ciudad Pte. Stroessner-Alto Parana. Tel. 061-8859.
Personnel: Amancio Villalba Vera, general manager; Oscar Escobar, press manager.
CIUDAD PRESIDENTE STROESSNER—Ch. 8. ERP 50 kw. TV tape recording facilities. Started Dec. 24, 1979.
Hours of operation: 17:00-00:00, daily; 08:00-00:30, Sat.-Sun.
Transmitters: 4.
Low power repeaters: 2.

Peru

(525-line standards, System M)
Color: NTSC System

Sets in use: 2,431,500
Programs: One.

Radio Continental TV S.A., Avenida Independencia No. 56, Box 856, Arequipa. Tel. 232020.
Personnel: J. Antonio Umbert Delgado, general manager; Jose Linares Bezold, program manager; Dante Simoni, chief engineer; Fernando Ruiz de Somocurcio, regional manager; Alejandro Umbert B., sales manager.
AREQUIPA—Ch. 6. Transmitter 8 kw. TV tape recording facilities.
Hours of operation: Average 17 hours daily.
Rates: Peak one hour, 2,110.640; peak 30 sec., 256,967 (Peruvian Sol).
Programs: One.
Transmitters: One.
Repeaters: 16.
Low power repeaters: 10.
Satellite earth stations: Planned.

Ministry of Education, OAD-TV, Ministerio de Educacion Publica Direccion de Cultura, Lima. Tel. 275737.
Personnel: R. Garrido M., director general; A. E. Mousalve, director, engineering.
LIMA—Ch. 7. Transmitter 100 w, ERP 150 w. Started Jan. 1958.
Programs: One.
Transmitters: One.
Note: Current information not available.

Compania Peruana de Radiodifusion S.A., OAX44-TV, Casilla 1192, Lima. Tel. 728985.
Personnel: Nicanor Gonzalez, managing director; Maurico Arbula, general manager; Hernah Delago, deputy general manager; Carlos Sotelo, financial & administrative manager; Dante Capella, technical manager.
LIMA—Ch. 4. Transmitter 3 kw, ERP 6 kw. Started Dec. 1958.
Programs: 5.
Transmitters: One.
Repeaters: 72.
Rates: 30 sec., 500 (U.S. dollars).
Satellite earth stations: 2 in operation.

Panamericana Television S.A., Av Arequipa 1110, Lima 1, Peru. Tel. 718920.
Personnel: Eduardo Bruce Montes de Oca, general manager, Miguel Villa Gutierrez, technical manager; Alfredo Marcilio, sales manager.
LIMA—OAY4A-TV, Ch. 5. Transmitter 60 kw, ERP 257 kw. TV tape recording facilities.
Rates: 1,015 (U.S. dollars).
Programs: One.
Transmitters: 12.
Repeaters: 80.
Note: Current information not available.

Philippines

(525-line standards, System M)
Color: NTSC System

Sets in use: 3,908,300 black & white; 882,800 color
Programs: 6; 5 private, one government.
Direct broadcasting satellite: Planned.
Cable television service: 4 systems in operation serving approximately 2,000 subscribers.

Intercontinental Broadcasting Corp., Capitol Hills, Diliman, Quezon City. Tel. 97-61-37, 97-65-65.
Personnel: Jose T. Jalandoon, general manager; Connie Lao, administrative director; Tex B. Panganiban, sales manager; Tony Llenes, production manager; Francisco Villanueva Jr., provincial network manager; Francisco Evangelista, merchandising manager; Pedro Seraspe, engineering manager; Eduardo Ranosa, news & public affairs manager; Honorio Gumangan, finance manager.
QUEZON CITY—Key station: Ch. 13. Transmitter 25 kw, ERP 851 kw. Started Feb. 1, 1975.
Hours of operation: 9:00-16:00 (GMT).
Rates: Peak 30 sec.: 7,500 (pesos).
Networks: One.
Transmitters: 8.
Low power repeaters: 25.

Republic Broadcasting System Inc., GMA Radio-Television Arts, EDSA, Diliman, Quezon City, Metro Manila, Philippines.
Personnel: Menardo R. Jimenez, president & chief executive officer; Antonio C. Barreiro, executive vice president; Graciano P. Gozun, senior vice president, finance; Emilio S. Solidum, senior vice president, engineering; Tina M. Palma, senior vice president, news & public affairs; Federico N. Tandingan Jr., senior vice president, personnel & administration; Antonio D. Seva, senior vice president, operations & programming; Juan S. Cruz Jr., corporate treasurer.
Note: All stations repeat Ch. 7 Quezon City.
QUEZON CITY—Ch. 7. 50 kw, ERP 1000 kw. Tel. 99-50-41. Telex: 63467 GMARTS PN. Fax: 63-2-8163042.
LUZON—Ch. 10. Mt. Sto. Tomas, ERP 6.6 kw. Ch. 12. Mt. Banoy, ERP 50 kw. Ch. 7. Naga, ERP 8.9 kw. Ch. 12. Legaspi, ERP 14 kw. Ch. 5. Mt. Amuyao, ERP 0.625 kw. Ch. 5. San Nicolas, ERP 7.6 kw. Ch. 5. Iba, Zambales, 0.9 kw. Ch. 10. Olongapo, 1.7 kw. Ch. 12. Tagaytay, ERP 16.2 kw.
VISAYAS—Ch. 10. Bacolod, ERP 76 kw. Ch. 7. Cebu, ERP 337.5 kw. Ch. 6. Iloilo, ERP 125 kw. Ch. 11. Barili, 16 kw. Ch. 12. Palawan, ERP 0.9 kw. Ch. 12. Jagna, Bohol, ERP 0.625 kw. Ch. 10. Capoocan, Leyte, ERP 0.625 kw. Ch. 12. Isabela, Leyte, ERP 0.625 kw.
MINDANAO—Ch. 8. Iligan City, ERP 40 kw. Ch. 7. Davao, ERP 39 kw. Ch. 3. Zamboanga City, ERP 125 kw. Ch. 7. Ozamiz, 12.5 kw. Ch. 12. Cagayan de Oro, 28 kw. Ch. 12. Cotabato, 15 kw.
Rates: Peak hour, 47,950; 30 sec., 23,975 (pesos).
Networks: One.
Transmitters: One.
Repeaters: 26.
Low power repeaters: 25.
Satellite earth stations: Transmit/receive, one in operation; receive only, 9 in operation. 0

Radio Philippines Network Inc., Broadcast City, Capitol Hills, Diliman, Quezon City. Tel. 977661-66. Telex: 63886 KAYBEE PN. Three major networks. Color TV tape recording facilities. Satellite coordinating center.
Personnel: Paul T. Panares, president & general manager; Antonio Soriano, engineering manager; Frankie Abao Jr., news manager; Casey Francisco, asst. general manager, programming; Wilma Galvante, production manager; Eduardo G. Fernandez, asst. general manager, TV operations; Chito C. Arceo, asst. general manager, TV sales; Rino M. Basilio, general manager, radio.
QUEZON CITY—Ch. 9. Transmitter 25 kw, ERP 851 kw.
Hours of operation: 9 a.m.-midnight.
Rates: Peak 30 sec., 14,500 (pesos).
Networks: One.
Transmitters: 7.
Low power translators: 20.

Maharlika Broadcasting System, MBS, Broadcast Plaza, Bohol Ave., Quezon City. Tel. 977667. Telex: 7404.
Transmitters: One.
Satellite earth stations: One in operation.

Catholic Welfare Organization, DYAF-TV, 2307 Pedro Gil, Santa Ana, Manila. Tel. 58-48-28.
Personnel: Fr. Jose A. Rodrigalvarez, station manager; Jean C. Camarista, sales, traffic & program manager; Abraham Habaradas, chief engineer.
BACOLOD CITY—Ch. 10. Transmitter 5 kw. Started Oct. 4, 1974.
Rates: Peak one hour, 5000.00; spot 60 sec., 200.00, peak 30 sec., 72.00 (local); spot 60 sec., 3000.00, peak 30 sec., 7,800.00 (national) (pesos).
Transmitters: One.
Networks: 2.

Southern Broadcasting Network, 3881 E. Vallejo St., Santol Sta. Mesa, Metro Manila. Tel. 61-24-49; 60-94-56.
Personnel: Carmen B. Pacquing, president & general manager; Isabelo B. Pacquing Jr., vice president, asst. general manager; Roman B. Pacquing Jr., vice president.
DAVAO CITY—DXSS-TV, Ch. 7. Pacquing & Sons Bldg., McArthur Hwy., Bangkal, Davao City, Philippines. Tel. 8733, 8142. Transmitter 10 kw, ERP 120 kw. Started Oct. 1975.
Hours of operation: 9 a.m.-midnight.
Rates: Peak hour, 15,000; 30 sec., 1,500 (pesos).
Transmitters: 2.

Zamboanga TV Corp., DYLL-TV, Pioneer 3 Zamboanga, Campaner St., Zamboanga City, 7801. Tel. 22-07. Manila sales office: Room 305, Margarita Bldg., J. P. Rizal Cor., Cardona St., Makati Metro Manila. Tel: 88-24-70.
Personnel: Armando A. Lopez, president & general manager; Felipe M. Rama Jr., vice president, sales & Manila manager; Max Enriquez Jr., station manager; Andy Navarro, chief engineer.
ZAMBOANGA CITY—Ch. 3. Transmitter 2.5 kw, ERP 3 kw. Started Sept. 1974. Affiliated with Republic Broadcasting System, GMA, Ch. 7, Manila.
Hours of operation: 11:00 a.m.-11:30 p.m.
Rates: Peak hour; 12,000.00; peak 30 sec., 420.00; 60 sec., 700.00; 30 sec., 350.00 (national prime time); 60 sec., 420.00; 30 sec., 210.00 (national non-prime); local rates: 60% of national rates (pesos).
Transmitters: One.

First United Broadcasting Corp., DXLA-TV, 2587 Taft Ave., Manila. Tel. 58-30-82.
Personnel: Clata L. Labregat, president; Vic R. Solis, management counsel; Erbie Fabian, station supervisor.
ZAMBOANGA CITY—Ch. 9. Transmitter 1 kw. TV tape recording facilities. Started May 17, 1978.
Hours of operation: 11:30 a.m.-1:30 p.m.; 5:00 p.m.-12:30 a.m., Mon.-Fri. 9:00 a.m.-12:30 a.m., Sat.-Sun.
Transmitters: One.
Note: See also American Armed Forces stations.

Poland

(625-line standards, Systems D & K)
Color: SECAM System

Sets in use: 8,000,000 black & white; 3,000,000 color
Networks: 2.
Direct broadcasting satellite: Planned.
Cable television service: Planned.

Polskie Radio i Telewizja, TVP P-35, 00-950, Warsaw, Poland. Tel. 47-85-01. Telex: 825331 rtv PL.
Personnel: Marian Terlecki, president; Marek Markiewicz, vice president, TV; Jan M. Owsinski, vice president, radio; Henryk Chmielak, vice president, finance; Adam Brodziak, technical director; Karol Jakubowicz, deputy director; Lidia Wareska, director, international relations.
GDANSK—Ch. 37. ERP 500 kw.
KATOWICE—Ch. 21 & Ch. 23. ERP 500 kw each.
KRAKOW—Ch. 23. ERP 500 kw.
LODZ—Ch. 13. ERP 10 kw.
LUBLIN—Ch. 2. ERP 5 kw. Ch. 36. ERP 500 kw.
POZNAN—Ch. 27. ERP 500 kw. Ch. 29. ERP 1000 kw.
SZCZECIN—Ch. 30. ERP 500 kw.
WARSZAWA—Ch. 11. ERP 60 kw.
WROCLAW—Ch. 25. ERP 1000 kw. Ch. 30. ERP 500 kw.
Rates: Peak 60 sec., 12,000,000; peak 30 sec., 2,000,000 (zlotys).
Transmitters: 45.
Repeaters: 36.
Low Power Repeaters: 194.
Satellite earth stations: Receive only, 14 in operation.

Portugal

(625-line standards, Systems B & G)
Color: PAL System

Sets in use: 1,369,029 black & white; 337,294 color
Programs: 2.
Direct broadcasting satellite: Planned.
Radiotelevisao Portuguesa E. P., Av. 5 de Outubro 197, 1094 Lisboa Codex. Tel. 731-774, 763-141. Mailing address: Apartado 2934, Lisboa. Cable: TELVISAO LISBOA. Fax: 7931758. Telex: 14527 (external relations & general matters); 12102 CTP (technical matters); 12858 (news). General Management, Direction of Programs & External Relations Division: Av. 5 de Outubro 197, 1094 Lisboa Codex.
Personnel: Dr. J. M. Coelho Ribeiro, chairman; Dr. A. Costa Freitas, Dr. J. L. Alves Cunha, Dr. F. Rocha & Dr. A. Braz Teixeira, board members; C. Pinto Coelho, director, cooperation & international relations; J. E. Moniz, director, Channel I; A. Cerqueira, director, Channel II; Dr. Vieira Machado, secretary general; V. E. Teves, director, external relations; Maria Manuela Furtado, director, international relations.
Radiotelevisao Comercial, RTC, 17 Av. Fontes Pereira de Melo, Lisbon, holds exclusive contract for commercial TV advertising on RTP.
BORNES—Ch. 25. ERP 10 kw.
FOIA—Ch. 47. ERP 10 kw.
LISBON—Ch. 7 ERP 100 kw. First program; Ch. 25. ERP 420 kw. Second Program.
LOUSA—Ch. 3. ERP 12 kw; Ch. 26. ERP 20 kw.
MARAO—Ch. 35. ERP 10 kw.
MAROFA—Ch. 48. ERP 10 kw.
MENDRO—Ch. 27. ERP 20 kw.
MONTEJUNTO—Ch. 46. ERP 10 kw.
MURO—Ch. 2 & Ch. 27. ERP 10 kw each.
PORTO—Ch. 9. & Ch. 41. ERP 10 kw each.

SAN MIGUEL—Ch. 31. ERP 10 kw.
Hours of operation: First Program 09:00-24:00, daily. Second Program 13:15-24:00, daily, 09:00-24:00, Sun.
Rates: Peak 60 sec., 2,235,000; 30 sec., 1,565,000; 15 sec., 1,207,000. Azores & Madeira: Peak 60 sec. 105,000, 30 sec. 74,000 (escudos).
Programs: 2.
Transmitters: 35.
Repeaters: 36.
Low power repeaters: 26.
Satellite earth stations: Transmit/receive, 4 in operation (3 Intelsat, 1 Eutelsat); receive only, 5 in operation (3 Intelsat, 2 Eutelsat).

Qatar

(625-line standards, Systems B & G)
Color: PAL System

Sets in use: 50,000 black & white; 250,000 color
Programs: 2.

Qatar Television & Broadcasting Service, Ministry of Information, P.O. Box 1836, Doha, Qatar. Second Address: P.O. Box 1944, Doha, Qatar. Tel. 831333 (Asst. Undersecretary, Ministry of Information); 831443 (Director of Television); 864575 (Director of Broadcasting); 864418 (Director of Engineering). Cable: TELEVISION DOHA. Telex: 4040 TVDH.
Personnel: Issa Ghanim Al-Kowari, Minister of Information; Mohammad Abdul Rahman Al-Kuleifi, Undersecretary, Ministry of Information; Shaheen Abdul Rahman Al-Kawari, assistant undersecretary, Ministry of Information; Abdul Rahman Saif Al-Middadi, director, broadcasting; Saad Mohammad Al Rumaihi, director, television; Abdulwahab Al Mutawa'a, assistant director, TV; Hussain Jaffar, head of engineering; Rashid Mohammed Al-Noaimi, director, administration & finance.
DOHA—Ch. E-9 (V-203.25, A-208.75). Transmitter 2 x 5 kw, ERP 200 kw. Ch. E-37. Transmitter 2 x 20 kw, ERP 695 kw.
JAMILIYA—Ch. E-11 (V-217.25, A-222.75). Transmitter 2 x 5 kw, ERP 600 kw. Ch. E-49 (V-695.25, A-700.75). ERP 1170 kw. TV tape recording facilities. Started Aug. 1970.
Hours of operation: 3 p.m.-midnight, Sat.-Thurs.; 9 a.m.-noon & 1 p.m.-midnight, Fri. (local time).
Rates: Peak 30 sec., 1,750 (riyals).
Transmitters: 4.
Repeaters: 10.
Low power repeaters: 5.
Satellite earth stations: Transmit/receive, 3 in operation; receive only 3 in operation.

Reunion

(625-line standards, System K)
Color: SECAM System

Sets in use: 73,900
Networks: 2.

RFO, BP 309, 97309, St. Denis de la Reunion. Tel. 213-456.
Personnel: Jean-Pierre Lannes, manager.
ST. DENIS DE LA REUNION—Ch. 22. Transmitter 25 w. Network 1 started Dec. 1964. Network 2 started 1983.
Transmitters: 5 (Network 1); 2 (Network 2).
Repeaters: 14 (Network 1).

Romania

(625-line standards, Systems D & K)
Color: PAL System

Sets in use: 3,912,000
Networks: One.

Radioteleviziunea Romana, Calea Dorobantilor 191, P.O. Box 63-1200, 79757 Bucharest, Socialist Republic of Romania. Tel. 33-47-10; 79-32-90. Telex: 11251.
Personnel: Constantin Petre, general director; Traian Puscasu, Vasile Mihai & Nicolae Stanciu, deputy general directors; Alexandru Jojea, sales manager; Mihai Lazar, director, international relations.
Hours of operation: 19:00-22:00, Mon.-Fri.; 13:00-15:00 & 19:00-22:30, Sat.; 11:30-15:00 & 19:00-22:00, Sun.
Rates: 60 sec. text, 700; 60 sec. text & music, 600 (Mon.-Fri.); 60 sec. text, 1,000; 60 sec. text & music, 850 (Sat. & holidays) (U.S. dollars).
Transmitters: 40.
Repeaters: 18.
Low power repeaters: 352.
Satellite earth stations: Transmit/receive, one in operation.

St. Kitts

(525-line standards, System M)
Color: NTSC System

Sets in use: 2,000 black & white; 2,500 color
Networks: One.
Cable television service: One system in operation serving 1,500 subscribers.

ZIZ Television, Springfield, P.O. Box 555, Basseterre, St. Kitts, West Indies. Tel. 2621.
Personnel: Goldwin O. Caines, general manager; Francica Haynes, sales manager; Vincent A. F. Grey, chief engineer.
BASSETERRE—Ch. 5. Transmitter 5 kw, ERP 20 kw. TV tape recording facilities. Started Dec. 1972.
Hours of operation: 4:00 p.m.-12:30 a.m., daily.
Rates: Peak hour, 200; peak 30 sec., 100 (U.S. dollars).
Transmitters: One.
Low power repeaters: 3 in operation at Bayford's, Ottley's & Nevis.

St. Pierre & Miquelon

(625-line standards, System K)
Color: SECAM System

Sets in use: 3,000
Networks: One.

RFO, BP 4227-97500, St. Pierre. Tel. 41.38.24.
Personnel: Quintrie Lamothe, regional director; Marazio Gabbani, chief of technical services.
SAINT PIERRE, PHARE de GALANTRY—Ch. 39. Transmitter 5 w. Ch. 45. Transmitter 5 w.
SAINT PIERRE, VILLE—Ch. 8. Transmitter 50 w. Started April 1967. Ch. 55. Transmitter 50 w. Started Nov. 1985.
MIQUELON, POINTE du CHEVAL—Ch. 6. Transmitter 100 w. Ch. 56. Transmitter 200 w.
Transmitters: One.
Low power repeaters: 6.
Satellite earth stations: Transmit/receive, one in operation.

St. Vincent & The Grenadines

(525-line standards, System M)
Color: NTSC System

Sets in use: 24,000
Programs: One.

St. Vincent & The Grenadines Broadcasting Corp. Ltd., SVG-TV, Box 617, Kingstown, St. Vincent, West Indies. Tel. 809-45-61078. Fax: 809-45-61015.
ST. VINCENT—ERP 800 w.
Personnel: R. P. MacLeish, managing technical director; Richard MacLeisu, program director; Elson Crick, news director.
Rates: Peak one hour, 450.00; peak 30 sec., 45.80 (East Caribbean dollars).
Transmitters: One.
Repeaters: 6.

Samoa (American)

(525-line standards, System M)
Color: NTSC System

Sets in use: 1,000 black & white; 6,000 color
Programs: 5.

Office of Public Information, Govt. of American Samoa, Pago Pago, American Samoa 96799. Tel. 633-4191.
Personnel: Fulifuli Taveuveu, general manager; Nancy Satele, program manager; Peni Failautusi, production manager; Robert Blauvelt, chief engineer.
PAGO PAGO—KVZK-2 (Ch. 2), KVZK-4 (Ch. 4), KVZK-5 (Ch. 5), ERP 72 kw. Programming affiliates: ABC, CBS, CNN, NBC, PBS. TV tape recording facilities. Started Sept. 1964.
Hours of operation: Ch. 2—4:30 p.m.-11:00 p.m.; Ch. 4—7:30 a.m.-midnight; Ch. 5—6:00 a.m.-midnight.
Transmitters: 3.
Low power repeaters: 3 in operation; 5 planned.
Satellite earth stations: Receive only, one in operation.

Saudi Arabia

(625-line standards, System B)
Color: SECAM & PAL Systems

Sets in use: 50,000 black & white; 1,500,000 color
Networks: One.

Saudi Arabian Television, Ministry of Information, P.O. Box 570, Riyadh, Saudi Arabia Tel. 4029710. Telex: 201030 SAUD TV SJ. Fax: 4033026.
Personnel: Dr. Mohammad Al Najai, assistant deputy minister, TV affairs; Murad Turkistany, director general, productions & programs; Mohammad Hamza Alaway, director general, technical affairs.
Transmitters: One.
Hours of operation: 4:30 p.m.-12:30 a.m., Sat.-Wed.; 9:00 a.m.-1:30 a.m., Thurs.-Fri.

Aramco TV, Arabian American Oil Co., Box 5000, Dhahran, Saudi Arabia. Tel. 2015.
DHAHRAN—Ch. E-3. Transmitter 6 kw, ERP 12 kw. TV tape recording facilities. Started Sept. 1957. Since 1970, English language film-chain & tape operation.
Television stations with production studios: 6.
Transmitting centers: 73.
Low power repeaters: 13.

Senegal

(625-line standards, System K)
Color: SECAM System

Sets in use: 40,000 black & white; 10,000 color
Programs: One.

Office de Radiodiffusion Television du Senegal, ORTS, 58 Boulevard de la Republique, B.P. 1765, Dakar. Tel. 21-14-72. Telex: 634.
Personnel: Marcel Ndione, director general; Sokhna Dieng Mbacke, director, TV; Souleymane Seck, secretary general.
DAKAR—Ch. 7 (V-199.25, A-205.75). ERP 50 w. Started Feb. 1965. TV tape recording facilities.
Rates: Peak 30 sec., 225,000 (Communaute Financiere Africaine).
Transmitters: 2.
Low power repeaters: One.

Seychelles

(625-line standards, System B)
Color: PAL System

Sets in use: 7,500 color
Networks: One, non-commercial.

Radio-Television Seychelles, Box 321, Union Vale, Victoria.
Personnel: P. Berlouis, director general, radio & TV; Claudette Albert, assistant director, TV; M. Hermitte, assistant director, radio; I. Affi, assistant director, news; J. Rene, senior engineer, radio & TV; R. Morel, assistant director, press.
ANSE FAURE—Ch. 9. ERP 0.4 kw.
ANSE SOLEIL—Ch. 8. ERP 0.4 kw.
DANZIL—Ch. 10. ERP 0.4 kw.
LA MISERE—Ch. 5. ERP 0.4 kw.
LES CANNELLES—Ch. 11. ERP 0.4 kw.
MAHE—Ch. 50. Transmitter 2 x 500 w.
ST. LOUIS—Ch. 7. ERP 6 kw.
Rates: 30 sec., 500 (Seychelles rupees).
Transmitters: 2.
Low power repeaters: 9.
Satellite earth stations: Receive only, 2 in operation.

Sierra Leone

(625-line standards, System B)
Plans color: PAL System

Sets in use: 200,000 black & white; 10,000 color
Networks: One.

Sierra Leone Broadcasting Service, Private Mail Bag, Freetown, Sierra Leone. Tel. 40403, 40402.
Personnel: M. J. Tunis, director general; J. D. A. Campbell, director, program services; A. C. Ellis, director, engineering services; F. D. Greene, chief engineer, projects & development; B. A. Davies, acting controller of production services; F. B. Bundura, acting controller of engineering services; J. B. Shanu-Wilson, acting controller of film unit; Sama Lengor, acting head of programs.
U.S. Representative: Pan American Broadcasting Co.
FREETOWN (New England)—Ch. E-2 (V-48.25, A-53.75). Transmitter 100 w, ERP 1 kw. Started April 1963.
FREETOWN (New England)—Ch. E-7 (V-189.25, A-194.75). Transmitter 10 kw, ERP 126 kw. Started Feb. 22, 1978.
Hours of operation: 17:45-23:30 (GMT).
Rates: Spot 60 sec., 500.00; peak 30 sec., 250.00 (leones).
Transmitters: 2.

Singapore

(625-line standards, System B)
Color: PAL System

Sets in use: 10,000 black & white; 594,000 color
Programs: 3.

Singapore Broadcasting Corporation, Statutory Board, Caldecott Hill, Andrew Rd., Singapore 1129. Postal address: Farrer Rd., P.O. Box 60, Singapore 9128. Tel. 2560401; Fax: 253 8808. Telex: RS 39265 SBCGEN.
Personnel: Cheong Choong Kong, chairman; Goh Kim Leong, deputy chairman; Moses Lee Kim Poo, general manager; Lim Eng Hai, assistant general manager, operations; Param Ajeet Singh Bal, assistant general manager, administration; Chandra Mohan, director, current affairs; Ananda Perera, director, news; Lam Lychow, director, engineering; Michael Loke, director, human resources; Loong May Lin, director, TV programs; Kong Ling Ling, director, finance & administration; Sandra Buenaventura, director, acquisition & programming; Andrew Cheng, director, production services; Anthony Chia, director, corporate development; Sim Choon Hin, director, projects; Kung Lung, director, drama; Paul Seow, head, training; Lim Heng Tow, manager, international & community relations.
SINGAPORE—Ch. E-5 (Singapore I), Ch. E-8 (Singapore II) & Ch. E-12 (Singapore III). Ch. E-5 & E-8. Transmitters 25 kw, ERP 120 kw. Ch. E-12. Transmitter 20 kw, ERP 120 kw. Started 1963. TV tape recording facilities. Programs are transmitted in 4 languages—English, Chinese (Mandarin), Malay & Tamil. Generally neither channel has the same program or the same language at the same time. Programs are normally subtitled in yet another language.
Hours of operation: Ch. 5, 15:00-24:30, Mon.-Fri.; 09:00-01:30, Sat.; 09:00-24:00, Sun. & holidays. Ch. 8, 18:00-24:00, Mon.-Fri.; 15:00-24:00, Sat.; 09:00-24:00, Sun.; 13:00-24:30, holidays. Ch. 12, 19:30-24:00, Mon.-Sun. ETV, 08:20-11:00 approx. & 14:00-16:40 approx., Mon.-Fri.
Rates: Peak hour, 27,600; peak 30 sec., 5,520 (Singapore dollars).
Transmitters: 6.
Satellite earth stations: Transmit/receive, 4 in operation; receive only, 2 in operation.

Somalia Democratic Republic

Color: PAL System

Ministry of Information & National Guidance.
Personnel: Ahmed Ali Askar, director, TV project; Mohamed Abdi Hassan, engineer.
MOGADISHU—Plans two transmitters, 100 w & 500 w.

South Africa

(625-line standards, System I)
Color: PAL System

Sets in use: 1,900,000 black & white; 2,300,000 color
Networks: 4.

South African Broadcasting Corp., Private Bag XI, Auckland Park, Johannesburg 2006, South Africa. Tel. 714-9111; 714-3741. Fax: 714-3106; 714-5055.
Personnel: H. C. Viljoen, chairman of the board; W. J. J. Harmse, group chief executive; N. Smuts, chief executive, signal distribution; Q. B. Green, chief executive, TV; C. van der Merwe, chief executive, radio.
Hours of operation: TV1, 82 hours weekly; TV2, 33 hours weekly; TV3, 33 hours weekly; TV4, 28 hours weekly. Offers four television services in seven languages over three channels. All programming originates in Johannesburg.
Rates: Peak 30 sec., 43,000 (rand).
Transmitters: 124.
Low power repeaters: 114.
Satellite earth stations: Transmit/receive, one in operaton; receive only, 27 in operation.

Spain

(625-line standards, Systems B & G)
Color: PAL System

Sets in use: 5,400,000 black & white; 7,200,000 color
Networks: 5; 2 government; 3 regional independents.

Radiotelevision Espanola, Torrespana, Apartado de Correos 26002, Madrid 28024. Tel. 4093104. Telex: 43281. Fax: 2748263.
Personnel: Luis Solano, director general; H. Hernandez-Marques, secretary general; Jesus Picatoste, director, international relations; Jesus Martin, director, TV; Angel Turrion, financial director; Gabriel Barrasa, technical director.
Production centers: Prado del Rey, Madrid; Sant Cugat & Hospitalet, Barcelona; Las Palmas, Canary Islands.
Regional centers: Bilbao, Valencia, Sevilla, Santiago, Oviedo, Pamplona, Tenerife, Zaragoza, Murcia, Palma de Mallorca, Toledo, Santander, Logrono, Baleares & Valladolid.
Hours of operation: First program, 07:30-24:00, weekdays; 09:00-00:30, Sat.; 10:00-00:45, Sun. Second program, 19:00-24:00, weekdays; 15:30-24:00, Sat.; 15:30-24:00, Sun.
Rates: 20 sec. (film or video), 200,000-2,900.000 (pesetas).
Transmitters: 103.
Low power repeaters: 1,123.

Sri Lanka

(625-line standards, System B)
Color: PAL System

Sets in use: 420,000 black & white; 280,000 color
Programs: 2.

Sri Lanka Rupavahini Corp., P.O. Box 2204, Independence Square, Colombo 7. Tel. 501050-55.
Personnel: Tissa Kariyawasam, chairman; Asoka Malimage, director general; A. M. Ubaidulla, deputy director general, administration; P. Samaranayake, deputy director general, commercial; Upali Arambewela, deputy director general, engineering; Piyadasa Ratnasinghe, acting deputy director general, educational programs; C. N. W. Dissanayake, finance manager.
PIDURUTALAGALA—Ch. 5. ERP 200 kw.
Rates: Peak hour, 21,778; peak 30 sec., 16,100 (rupees).
Programs: 2.
Transmitters: 1.
Repeaters: 1.
Low power repeaters: 3.
Satellite earth stations: Transmit/receive, one in operation.

Independent Television Network Ltd., P.O. Box 574, Colombo 7. Tel. 597491.
Personnel: D. T. L. Guruge, competent authority; Asoka Malimage, general manager; Ananda Wettasinghe, director, engineering; G. A. Wickremasinghe, director, administration.
COLOMBO—Ch. E-12. ERP 10 kw.
DENIYAYA—Ch. E-9. ERP 10 kw.
Programs: One.
Rates: Peak one hour, 9,600; peak 30 sec., 2,140 (rupees).
Transmitters: 3 in operation; one planned.
Repeaters: One.
Satellite earth stations: Receive only, one in operation.

Sudan

(625-line standards, System B)
Color: PAL System

Sets in use: 90,000
Networks: One, government.

Sudan Television Service, P.O. Box 1094, Omdurman, Sudan Democratic Republic. Tel. 52100 & 53538.
Personnel: Or. Ahmed El Zien Sogahyroon, director general; H. A. Rahman, technical director; A. A. Abbas, director, public relations; M. Tahir, program director.
OMDURMAN—Ch. E-5 (V-175.25, A-180.75). Transmitter 600 w, ERP 2.4 kw. Started Nov. 1963.
Hours of operation: 6:30-11:30 p.m., daily.
Transmitters: One.
WAD MEDANI—Gazira TV Station, Ch. E-7 (V-189.25, A-194.75). Transmitter 10 kw, ERP 100 kw. Originates local programs. TV tape recording facilities.
Transmitters: One.
Note: Current information not available.

Surinam

(525-line standards, System M)
Color: NTSC System

Sets in use: 10,000 black & white; 30,000 color
Networks: One.

Surinaamse Televisie Stichting, STVS, Cultuurtuinlaan, P.O. Box 535, Paramaribo. Tel. 73100, 73021, 73032.
Personnel: F. J. Pengel, director general; L. Fung Loy, sales manager; H. Kioe A Sen, production manager; S. Akkal, chief engineer.
PARAMARIBO—Ch. 8. Transmitter 1 kw, ERP 12.5 kw. TV tape recording facilities. Started Oct. 20, 1965.
Hours of operation: 18:00-23:00, Mon.-Fri.; 11:00-23:00, Sat.-Sun.
Rates (peak): Spot 60 sec., 155; 45 sec., 130; 30 sec., 110; 20 sec., 95; 10 sec., 75. Programs hour, 600; 30 min., 450; 15 min., 250 (Surinam guilders).
Transmitters: One.
Low power repeaters: 6.
Satellite earth stations: Receive only, one in operation.

Swaziland

(625-line standards, Systems B & G)
Color: PAL System

Sets in use: 3,469 black & white; 11,100 color
Networks: One, commercial.

Swaziland Television Broadcasting Corp., P.O. Box A146, Hospital Hill, Mbabane. Tel. 43036/7. Telex: 2138 WD.
Personnel: Dan S. Dlamini, managing director; Lucas Gumedze, assistant manager, engineering; Henry Malaza, administration manager.
MBABANE—Ch. 39. ERP 500 w. TV tape recording facilities. Started Oct. 20, 1965.
Rates: Peak One hour, 3,600; 30 sec., 680 (lilangeni).
Transmitters: 3.
Low power repeaters: 4.

Sweden

(625-line standards, Systems B & G)
Color: PAL System

Sets in use: 198,000 black & white; 3,102,000 color
Programs: 2.
Direct broadcasting satellite: One in operation. Started April 1989.
Cable television service: 442 systems in operation, serving 1,600,000 subscribers.

Sveriges Television AB (Swedish Television Co.), subsidiary of Sveriges Radio AB, Oxenstiernsgatan 26-34, S-105 10 Stockholm. Tel. 46/8/784 00 00. Telex: 10000 SRCENT S. FAX: 46/8/784 15 00.
Personnel: Lennart Sandgren, chairman; Sam Nilsson, managing director; Ingvar Bengtsson, director, programs, SVT 1; Hans Bonnevier, director, programs, SVT 2; Ingrid Rosberg, director, finance & administration; Britt-Marie Blanck, head of legal department; Sven Wahlstrom, director, personnel; Sven-Olof Ekholm, director, engineering; Kjell Kullberg, director, corporate development; Birgitta Karlstrom, controller, news & current affairs SVT 1; Henrik Frenkel, head of news, SVT 1; Ewonne Winblad, head of news & current affairs, SVT 2; Bo Gentzel, head of TV sports; Ake Kallgvist, controller, SVT international; Ake Iwarsson, head of international relations.
U.S. Representative: Elisabeth Johansson, director, Swedish Broadcasting Co., 12 W. 37th St., 7th Floor, New York, NY 10018-7404. Tel. 212-643-8855. Fax: 212-594-6413.
Swedish Telecom Radio (S-136 80 Haninge. Tel. 08/707 45 00) has the responsibility for the transmission of the channels of Sveriges Television.
Ownership: Shares of Sveriges Radio AB (parent company) are allotted in fixed proportions: Major national organizations & associations, 60%; commercial & industrial interests, 20%; the press, 20%.
Hours of operation: SVT 1: 4:00 p.m.-11:30 p.m., Mon.-Fri.; 8:00 a.m.-12:00 p.m., Sat. & Sun.; SVT 2: 4:15 p.m.- 11:30 p.m., Mon.-Fri.; 8:00 a.m.-12:00 p.m., Sat. & Sun.
TV tape recording facilities in Stockholm, Malmo, Goteborg, Vaxjo, Norrkoping, Falun, Orebro, Karlstad, Sundsvall, Umea & Lulea.
Satellite earth stations: Transmit/receive, 4 in operation; receive only, 4 in operation.

Swedish Educational Broadcasting Co., Sveriges Utbildningsradio AB, subsidiary of Sveriges Radio AB, S-115 80 Stockholm. Tel. 784 00 00 & 784 64 00.
Personnel: Kjell Mattsson, chairman; Lars Hansson, managing director; Rolf Svensson, head of schools; Sten-Ake Pettersson, head of adult education; Frederic Fleisher, head of international relations; Rolf Horneij, head of foreign languages.

Hours of operation: 08:30-14:00 approx., Mon.-Fri.; on Networks 1 & 2: Sat.-Sun. at variable hours; weekdays at certain evening hours.
Networks: 2 (non-commercial).
Transmitters: 111.
Low power repeaters: 926.
Satellite earth stations: Transmit/receive, 2 in operaton; receive only, 2 in operation.

Switzerland

(625-line standards, Systems B & G)
Color: PAL System

Sets in use: 73,532 black & white; 2,377,552 color
Programs: 3.
Cable television pay TV service: 2 systems in operation serving 1,035,000 subscribers.

Swiss Broadcasting Corp., Giacomettistrasse 3, CH-3000 Berne 15, Switzerland. Tel. 031-43-91-11.
The SBC is a private, non-profit company organized as an association. Studios at Zurich, Geneva & Lugano produce programs in German, French & Italian & regular broadcasts in Romanch. Under terms of the Govt. license SBC directs program services (radio & television) & PTT is responsible for transmission operations. Annual license fees: 231.60 (Swiss francs). Spot advertisements accepted for 29 min. on weekdays.
Personnel: Antonio Riva, director general; Ulrich Kuendig, director, radio & TV program services; Oswald Sigg, press officer.
TV program service, German language, Fernsehen DRS, Fernsehstrasse 1-4, CH-8052 Zurich. Tel. 01.305.66.11. Peter Schellenberg, TV director.

Radio-television suisse romande, 6 Avenue de la Gare, CH-1001 Lausanne. Tel. 021.20 59 11. Jean-Jacques Demartines, radio-TV director. TV program service, French language, Quai Ernest Ansermet P.O. Box 20, CH-1211 Geneve 8. Tel. 022. 29 33 33. Guillaume Cheneviere, TV program director.

Radiotelevisione della Svizzera Italiana, Casella Postale, CH-6903 Lugano-Besso. Tel. 091.58 51 11. Marco Blaser, radio-TV director. TV program service, Italian language, Studio Televisione, Casella Postale, CH-6949 Comano. Dino Balestra, TV program director.
Color test programs began April 1967, regular color programming Oct. 1, 1968.
Rates: 2-6 min., 14,880-35,960; 60 sec., 24,800; 30 sec., 15,520 (Swiss francs).
The Swiss TV network is comprised of 1390 transmitters & boosters; 1st channel, 492; 2nd channel, 450; 3rd channel, 448.
Programs: German, French, Italian & Romanch.
Transmitters: 138.
Low power repeaters: 1,252.
Satellite earth stations: Transmit/receive, 4 in operation; receive only, 4 in operation.

Syria

(625-line standards, System B)
Color: SECAM System

Sets in use: 1,000,000 black & white; 400,000 color
Networks: 2.

Syrian Arab Television, SAT, Directorate General of Broadcasting & Television, Omayad Square, Damascus. Tel. 720 700 through 720 709.
Personnel: Khoder Al-Shaar, director general; Abdul Kareem Ismael, director, broadcasting; Abdul Salam Hijab, director, TV; Awatef Haffar, director, public relations; Or. Michel Bara, director, engineering; Zuheir Breidi; director, administration & finance.
Advertising is contracted through the Arab Advertising Organization, 28 Moutanabbi St., P.O. Box 2842, Damascus. Tel. 225219. Cable: ARADOR.
Hours of operation: 18:00-24:00, daily; 14:00-24:00, Fri.
Rates: Spot 60 sec., 2700; 45 sec., 2050; 20 sec., 1025; 15 sec., 825 (Syrian Pounds); 30 sec., 920 (U.S. dollars).
Transmitters: 16.
Low power repeaters: 15.
Satellite earth stations: Transmit/receive, one in operation.

Tanzania

(625-line standards, System I)
Color: PAL System

Sets in use: 6,000 black & white; 10,000 color
Networks: One.

S.M.Z. Department of Television, TVZ, Karume House, P.O. Box 314, Zanzibar, Tanzania. Tel. 32816/32817 & 32753. Telex: 57200 TVZ TZ. Cable: TEVIZED.
Personnel: Juma Simba, director; Hassan Mitawi, assistant director; Jaffar S. Suweid, program manager; Abdulhamid Dau, production manager; George Majaliwa, chief engineer; Ali Muhsin, assistant chief engineer; Rashid Suluhu, chief news editor; Juma Masoud, office superintendent.
ZANZIBAR—Ch. E-21. Transmitter 5 kw, ERP 40 kw.
PEMBA—Ch. E-9. Transmitter 5 kw, ERP 40 kw. TV tape recording, facilities. Started Jan. 12, 1974.
Hours of operation: 19:00-22:00, Mon.-Fri; 19:00-23:00, Sat., Sun. & holidays.
Transmitters: 2.
Low power repeaters: One.
Satellite earth stations: Receive only, one in operation.

Thailand

(625-line standards, System B)
Color: PAL System

Sets in use: 2,286,400 black & white; 1,835,800 color
Networks: 5.

The Government Public Relations Department, Rajdamnern Ave., Bangkok 2. Tel. 2771162.

Mass Communication Organization of Thailand, Asoke-Dindaeng Rd., Huay Kwang District, Bangkok 10310. Tel. 2450700.
BANGKOK—HST-TV—Ch. E-9. Transmitter 20 kw, ERP 272 kw. TV tape recording facilities. Started June 24, 1955.

The Bangkok Entertainment Co. Ltd., Mass Communication Organization of Thailand, New Petchburi Rd., Bangkok. Tel. 2539940.
BANGKOK—HST-TV—Ch. E-3. Transmitter 50 kw, ERP 650 kw. Started March 26, 1970.

TELEVISION DIGEST With Consumer Electronics

The authoritative weekly that's been keeping leading communications executives informed since 1945. Each issue provides indispensable coverage of the latest developments in broadcasting, cable, consumer electronics and allied industries.

For subscription information, call us collect:
(202) 872-9200.

Warren Publishing, Inc.
2115 Ward Court, N.W.
Washington, D.C. 20037

Army TV, Paholyothin Rd., Bangkok. Tel. 2710060-9.
BANGKOK—HSA-TV—Ch. E-5. Transmitter 20 kw, ERP 400 kw. Started January 25, 1958.

Army TV, operated by Bangkok Broadcasting & Television Co. Ltd., 998/1 Soi Sirimitr, Phaholyothin Road, Bangkok. Tel. 2781255.
BANGKOK—HSB-TV—Ch. E-7. Transmitter 20 kw, ERP 240 kw. Started 1967.

The Government Public Relations Department TV, New Petchburi Rd., Bangkok. Tel. 3183330.
BANGKOK—Ch. E-11. Transmitter 20 kw, ERP 418 kw. Started April 1, 1988.

TVT-4, Government Public Relations Dept., Muang District, Khon Kaen Province.
KHONKAEN—HSKK-TV—Ch. 4. Transmitter 10 kw, ERP 125 kw. TV tape recording facilities. Started Feb. 1962.

TVT-8, Government Public Relations Dept., Muang District, Lampang Province.
LAMPANG—HSKL-TV—Ch. 8. Transmitter 10 kw, ERP 160 kw. TV tape recording facilities. Started March 1962.

TVT-7, Government Public Relations Dept., Muang District, Phitsanulok Province.
PHITSANULOK—Ch. E-7. Transmitter 10 kw, ERP 100 kw.

TVT-10, Government Public Relations Dept., Hadyai District, Songkhla Province.
SONGKHLA—HSBK-TV—Ch. E-10. Transmitter 10 kw, ERP 120 kw. TV tape recording facilities. Started May 1962.

TVT-7, Government Public Relations Dept., Muang District, Surat Thani Province.
SURAT THANI—HSS-TV—Ch. E-7. Transmitter 10 kw, ERP 100 kw.

TVT-4, Government Public Relations Dept. TV, Muang District, Ubon Ratchathani Province.
UBON RATCHATHANI—Ch. E-4. Transmitter 10 kw, ERP 100 kw.
Hours of operation for all stations: 16:00-24:00, weekdays; 8:00-24:00, weekends & public holidays.
Rates: Peak 30 sec., 45,500.
Transmitters: 51.
Low power repeaters: 24.
Satellite earth stations: Transmit/receive, one in operation; receive only, 19 in operation.

Togo

(625-line standards, System K)
Color: SECAM System

Sets in use: 24,000
Networks: One.

Radiodiffusion Television de la Nouvelle Marche, B.P. 3286, Lome, Togo.
Personnel: Koffi Panou, director; Koffi V. Eho, program manager; Kokou Soumsa, technical director; Badjibassa G. Babaka, Ekue Adade & Kouessan Yovodevi, information managers; Ayicoe Ghan d'Almeida, public relations; Koffi Hantz, production

manager; Apeto Aabolekame, chief of exploitation sub-division.

ALEDJO-KADARA—Ch. 8. Transmitter 10 kw, ERP 598 kw. Started 1977.

BADOU—Ch. 6. Transmitter 2X5 w. Started 1984.

LOME—Ch. 8. Transmitter 2x100 w, ERP 1.6 kw. Started 1973.

MOUNT AGOU—Ch. 6. Transmitter 10 kw, ERP 607 kw. Started 1975.

Transmitters: 3.

Low power repeaters: One.

Satellite earth stations: Transmit/receive, one in operation; receive only, one in operation.

Trinidad and Tobago

(525-line standards, System M)
Color: NTSC System

Sets in use: 25,000 black & white; 275,000 color

Networks: 2.

Trinidad & Tobago TV Co. Ltd., Television House, 11a Maraval Road, P.O. Box 665, Port-of-Spain, Trinidad, W. I. Tel. 62-24141-24143/62-30966-30967. Telex: 22664 TTTV WG. Fax: 622-0344. Ownership: Trinidad & Tobago Govt. Ch. 2 & Ch. 13. Started 1962. Ch. 9 & Ch. 14. Started Oct. 1983.

Personnel: Grenfell Kissoon, general manager; Lloyd Rochard, sales manager; Ingrid Isaac, accountant; Avion Taylor-Roach, program manager; Courtney Dottin, human resource manager; Vince Legere, chief engineer.

TOBAGO—Ch. 9. ERP 10 w; Ch. 13. ERP 250 w.

TRINIDAD—Ch. 2 & Ch. 9. ERP 6 kw. each. Ch. 13. ERP 500 w. Ch. 14 ERP 1 kw. Ch. 20. ERP 20 w.

Hours of operation: Ch. 2 & 13, 125 hours per week; Ch. 9 & 14, 20 hours per week.

Rates: Peak 60 sec., 600; peak 30 sec., 350 (U.S. dollars).

Transmitters: 4.

Low power repeaters: 4.

Satellite earth stations: Receive only, one Scientific-Atlanta, 11-meter in operation. Owned & operated by the Trinidad & Tobago Television Co. Ltd.

Tunisia

(625-line standards, System B)
Color: SECAM & PAL Systems

Sets in use: 100,000 black & white; 500,000 color

Networks: 3, non-commercial.

Radiodiffusion Television Tunisienne, 71, Avenue de la Liberte, Tunis. Tel. 287 300. Fax: 781.058. Telex: Radio 14365TN; 14960TN.

Personnel: Abdelhaffdh Herguem, director general; Lassaad Boukhchina, director, TV; Mohsen Bouderbala, deputy director, TV; Mokhtar Moustaysser, director, administrative affairs & finance; Salwa Abdelkafi, film buyer; Mokhtar Rassaa, international relations.

Rates: Peak 30 sec., 900 (U.S. dollars).

Transmitters: 10.

Low power repeaters: 20.

Satellite earth stations: Transmit/receive, 3 in operation; receive only, 5 in operation.

Turkey

(625-line standards, Systems B & G)
Color: PAL System

Sets in use: 5,857,000 black & white; 3,661,000 color

Programs: 4, non-commercial.

Turkish Radio-Television Corp., TRT, General Directorate, Nevzat Tandogan Caddesi 2, Kavakldere, Ankara. International relations—Paris Cad 15, Kavaklidere, Ankara. Tel. 281647. Telex: 43164. TV tape recording facilities.

Personnel: Kerim Aydin Erdem, director general; Serpil Akilioglu deputy director general, programming; Coskun Arslan, deputy director general, engineering; Danyal Gurdal, deputy director general, administration; Ziya Arikan, secretary general & director, international relations; Remzi Bukirci, chief legal advisor; Baris Hizal, chief engineer, international transmissions; Ceyhan Baytur, head of news department; Can Okaner, director TV news; Alev Demirci, director, foreign sources; Yileri Atamer, director, program planning; Sedat Orsel, director, sales department; Onder Ulay, head of TV department; Sedat Orsel, Can Okan & Hamit Toprak, deputy heads, TV; Tekin Ozertem, director, Ankara TV; Zafer Nuri Eraslan, director, Istanbul TV; Ozer Ciner, director, Izmir TV.

ANKARA—TV-1, TV-3.

ISTANBUL—TV-2.

Hours of operation: TV-1, 07:00-24:00, Mon.-Fri.; 10:00-24:00, Sat.; 10:00-01:30, Sun. TV-2, 18:00-24:00, Mon.-Fri.; 14:00-01:00, Sat., 14:00-24:00, Sun. TV-3, 20:00-24:00 Mon.-Sun. TV-4, 19.00-23:00.

Transmitters: 109.

Repeaters: 86.

Low power repeaters: 858.

Satellite earth stations: Transmit/receive, 4 in operation; receive only, 100 in operation.

Uganda

(625-line standards, System B)
Color: PAL System

Sets in use: 500,500

Programs: One.

Uganda Television, P.O. Box 4260, Kampala. Tel. Kampala 254461-5. Telex: 61084 KNOWLEDGE; 61188 UNA.

Personnel: J. M. Alupakusadi Obo, director, TV; F. Misanvu, controller of programs; L. Mabaraza, controller of engineering; P. Njuki, planning engineer; G. Alele, chief news editor; P. Kana & T. Matovu, chief TV producers; D. Nasimolo, projects manager; I. Karutunda, commercial manager; D. Kyazze, head of presentation.

KAMPALA—Ch. E-5. ERP 120 kw. TV tape recording facilities. Started Oct. 1963.

Hours of operation: 18:00-23:00, Mon.-Fri.; 17:00-24:00, Sat.-Sun. One hour educational morning & afternoon, Tues.-Fri.

Advertising announcements are sold by: Publicity Services Ltd., 13 Portal Ave., P.O. Box 2581, Kampala. Advertising Corp. (Uganda) Ltd., 3 Harcourt Ave., P.O. Box 3139, Kampala. Skyline Advertising (Uganda) Ltd., P.O. Box 2921, Kampala, Uganda.

Rates: Peak hour, 3,000; 30 sec., 75 (U.S. dollars).

Transmitters: One.

Repeaters: 6.

Low power repeaters: One.

Satellite earth stations: Transmit/receive, one in operation.

Union of Myanmar

(525-line standards, System M)
Color: NTSC System

Sets in use: 2,000 black & white; 50,000 color

Networks: 2; Moulmein & Sittwe.

Union of Myanmar Broadcasting Service, Prome Road, University PO/GPO Box 1432, Yangon, Union of Myanmar. Non-commercial.

Personnel: Kyaw Minn, director general; Vum Ko Tual, program officer.

Hours of operation: 2.5 hours daily, Mon.-Fri; 2 hours daily, Sat. & Sun. 2 additional hours daily of educational television.

Transmitters: 2 x 10/2.5 kw.

Low power repeaters: 4.

Satellite earth stations: Receive only, one in operation.

United Arab Emirates

(625-line standards, Systems B & G)
Color: PAL System

Sets in use: 350 black & white; 145,000 color

Programs: 4.

United Arab Emirates Television, UAE, Ministry of Information & Culture, Govt. of UAE-Abu Ohabi, Arabian Gulf. Airport Rd., Box 637, Abu Dhabi. Tel.: 461400/461222.

Personnel: Ahmad Mousa Al-Hamily, director general; Ali Obaid, deputy director general; Fauzi Saleh, technical advisor.

Hours of operation: Channel 1, 06:00-10:00, 12:00-20:30; Channel 2, 14:00-20:30 (GMT).

Rates: Peak one hour, 5,300; 30 sec., 2,650 (dirham).

Networks: 2.

Transmitters: 12.

Low power repeaters: 4.

Satellite earth stations: Transmit/receive, 4 in operation; receive only, 4 in operation.

UAE Radio & Television Dubai, P.O. Box 7, Abu Dhabi, United Arab Emirates. Tel. 463100. Telex: 22283 INFORM EM. TV tape recording facilities.

Personnel: H. H. Shaikh Hasher Maktoum, director, information; Riyad Shuaibi, information advisor to Govt. of Dubai; Abdul Ghaffour Sayyed Ibrahim, director general; Hassan Ahmed, controller general, radio; Ahmed Najeeb, controller of engineering; Nasib Bitar, program controller, TV.

Hours of operation: Arabic, 66 hours weekly; English, Ch. 33, 50 hours weekly.

Rates: Peak 30 sec., 2,550 (U.S. dollars).

Networks: 2.

Transmitters: 6.

United Kingdom

(625-line standards, System I)
Color: PAL System

Sets in use: 1,780,000 black & white; 18,100,000 color

Networks: 4 (2 non-commercial, 2 commercial).

Direct broadcasting satellite: In operation. Started in 1989.

Cable television service: In operation.

British Broadcasting Corp., BBC, Broadcasting House, Portland Place, London W1A 1AA. Tel. 01-580-4468. For complete details see separate listing following International TV Directory.

BBC transmits programs on 625-line UHF with PAL color: BBC-1 & BBC-2 from a total of 102 main high power & 864 low power relay stations.

Personnel: Marmaduke Hussey, chairman of the board of governors; Lord Barnett, vice chairman; Michael Checkland, director general; John Birt, deputy director general.

Networks: 2.

Transmitters: 102.

Repeaters: 75.

Low power repeaters: 864.

Satellite earth stations: 4 mobile transmit/receive.

Independent Broadcasting Authority, 70 Brompton Road, London SW3 1EY. Tel. 01-5847011. For complete details, including independent program contractors, see separate listing following International TV Directory.

Transmitters: 51.

Low power repeaters: 650.

Uruguay

(625-line standards, System N)
Color: PAL System

Sets in use: 489,000 black & white; 623,000 color

Networks: 4.

Canal 3 TV Artigas, Avenida Lecueder No. 291, Artigas. Tel. 261 & 514.

Personnel: Enio dos Santos, director general; Ana Alvez, sales manager; Ely dos Santos, program manager; Emir dos Santos, film buyer; Washington Suarez, production manager; Luis Nicolini, chief engineer.

ARTIGAS—Ch. 3. Transmitter 150 w. Started June 1967.

Teledlez, Calle General Rivera, Bella Union, Artigas. Tel. 22.

Personnel: Carlos A. Gelpi, general manager; Luis Garcia Da Rosa, accountant administrator.

BELLA UNION-ARTIGAS—Ch. 10. Started Aug. 1976.

Canal 13 TV, Treinta y Tres 632, Minas, Dept. de Lavalleja.

CERRO VERDUN—Ch. 13.

Personnel: Carlos Falco & Eduardo Falco.

Canal 3 Colonia, Washington Barbot 172, Colonia. Tel. 937.

Personnel: Maria Dolores Gonzalez de Gonzalez Moreno, director general; Heber Fripp, operations manager.

COLONIA—Ch. 3. Transmitter 600 w. Started Oct. 1971. TV tape recording facilities.

Hours of operation: 18:30-0:30.

Rio Uruguay Television Canal 12, Cno. Vecinal entre Av. Battle y Ordonez y Ejido, Fray Bentos, Dept. de Rio Negro. Tel. 48.

Personnel: Jorge Gonzalez, operations manager.

FRAY BENTOS—Ch. 12. Affiliated with Monte Carlo Television.

Networks: One.

Canal 9 del Este, Punta Ballena, Dept. de Maldonado. Tel. 24433. Montevideo office: Lorenzo Carnelli 1234. Tel. 49.36.66.

Personnel: Matias Scherschener, general manager.

MALDONADO—Ch. 9. Started Jan. 1968.

Melo TV, Street Montevideo 723, Melo, Dept. de Cerro Largo.

Personnel: Ruben D. Lucas.
MELO—Ch. 12. Started June 1970.

Sociedad Anonima de Emisoras de Television y Anexos, SAETA, Lorenzo Carnelli 1234, Montevideo. Tel. 40.21.20, 40.21.29, 4.66.74.
Personnel: Raul Fontaina, president; Jorge de Feo, general manager.
MONTEVIDEO—Ch. 10 (V-193, A-197). Transmitter 2.5 kw, ERP 250 kw. TV tape recording facilities. Started Dec. 1956.
Hours of operation: 5:45 p.m.-0:15.
Networks: One.

Monte Carlo TV S.A., 11800 Montevideo, Paraguay 2253, Uruguay. Tel. 94 45 91. Fax: 94 20 01. Telex: 23052 UY MCARLO.
Personnel: Hugo Romay Salvo, general manager; Pedro Mino, accountant-administrator; Jorge Spinella, engineer; Eduardo Rossi, sales manager; Miguel Benavente, financial manager; Carlos Santangelo, chief of program department; Saul Bidegain, production manager.
MONTEVIDEO—Ch. 4. Transmitter 30 kw, ERP 180 kw. Started April 1961.
Hours of operation: 05:30 p.m.-01:00 a.m.
Transmitters: One.

Televisora Larranaga S.A. Teledoce, Enriqueta Compte y Rique 1276, Montevideo. Tel. 23 58 56; 23 58 57. Fax: 23 76 23. Telex: 22403 TELEP.
Personnel: Horacio Scheck, general manager; Carlos A. Restano, program manager; Mario Donnangelo, chief engineer; Antonio Pippo, head of news.
MONTEVIDEO—Ch. 12. Transmitter 25 kw, ERP 250 kw. Started May 1962.
Hours of operation: 5:45 p.m.-12:00.
Rates: Peak 30 sec., 300 (U.S. dollars).
Transmitters: 4.
Repeaters: 5.
Low power repeaters: 34.
Satellite earth stations: Transmit/receive, 2 in operation; receive only, 2 in operation.

Servicio Official de Difusion Radioelectrica, SODRE, Street Colorado No. 2362.
MONTEVIDEO—Ch. 5. Transmitter 5 kw, ERP 250 kw. Started April 1963.
Hours of operation: 6:00 a.m.-12:30.

Rio de los Pajaros TV Canal 3 de Paysandu.
Personnel: Arturo A. Davison & Irmgard Z. De Stepanian.
PAYSANDU—Ch. 3. ERP 75 w. Started June 1968.

Canal 11, Cantegril Country Club, Punta del Este, Dept. de Maldonado.
Personnel: Daniel Romay Salvo, Nelson Martinez, operations manager.
PUNTA DEL ESTE—Ch. 11. ERP 1 kw. Started June 1974.

Tevediez Canal 10, Sala 9 de Galeria Legiani, Rivera. Tel. 3405.
Personnel: Ariel Pereira, Clodomiro De Arteaga & Juan I. Paiva.
RIVERA—Ch. 10. Started May 1968.

Tele-Rocha, O. de los Santos 105. Tel. 515. Montevideo office: Lorenzo Carnelli 1234. Tel. 49.36.66.
Personnel: Matias Scherschener, general manager; Francisco Elices, chief engineer.
ROCHA—Ch. 7.
Hours of operation: 19:00-23:30.

Rosario Television, Rosario Dept., Colonia. Tel. 488. Montevideo office: Paraguay 2253, Montevideo. Tel. 2.45.91/3-20.08.05/6.
Personnel: Braulio Airaldo, operations manager.
RDSARIO—Ch. 8. Started Sept. 1970.

Televisora Salto Grande Canal 8, Viera 1280, Dept. de Salto. Tel. 2468.
Personnel: Carlos A. Gelpi.
SALTO—Ch. 8. Started June 1970.

Televisora Tacuarembo, Street 18 de Julio, No. 244, Tacuarembo. Tel. 0632 2950.
Personnel: Luis S. Dini Boggia, owner.
TACUAREMBO—Ch. 7. Started June 1967.
Rates: Peak hour, 3,000; peak 30 sec., 26 (U.S. dollars).
Repeaters: One.

CXB 33 Canal 11, Televisora Treinta y Tres, Pablo Zufriategui 226, Dept. de Treinta y Tres. Tel. 35.

Personnel: Dora Castro de Ois & Basilicio Saravia.
TREINTA Y TRES—Ch. 33. Started April 30, 1967.

USSR

(625-line standards, System D)
Color: SECAM System

Sets in use: 58,100,000 black & white; 29,200,000 color
Networks: 4.
Direct broadcasting satellite: Planned.
Cable television service: Planned.

Soviet Television, Gosteleradio, ul. Akademika Koroljova 12, Moscow.
Main studio in Moscow, Soviet Central Television (C.T.), is part of govt. committee in charge of radio & television which operates under the Council of Ministers. Regional studios are part of local communities of same nature. 120 television program studios are in operation. Local programs are transmitted in 45 languages. All local studios originate programming; 2 program transmissions, the first available for local originations or programs from other studios, the second transmits First Program from C.T. exclusively. Third Program is available to the Leningrad & Tashkent studios. All TV centers have TV tape recording facilities. The local distribution system incorporates cable & microwave links, over 8,400 repeaters, 90 DSEs and 4,757 MDTV receiving systems. Began telecasting in color Oct. 1967.

Personnel of the State Committee of the USSR Council of Ministers for TV & Radio: Yegor Yakovlev, chairman; L. P. Kravtshenko, first deputy chairman; V. I. Popov, deputy chairman, programming; H. Z. Yushkiavitshus, deputy chairman, engineering & development; Y. V. Orlov, deputy chairman, home radio broadcasting; V. V. Lazutkin, director, international relations; B. G. Semyonov, deputy director, international relations.
Hours of operation: First Progam, 15.1 hours daily; Second Program, 14 hours daily; Moscow Program, 4.5 hours daily; Educational Program, 4.5 hours daily.
C.T. has four programs: First Program transmitted on Ch. 1, Second Program on Ch. 3, Third Program on Ch. 8, Fourth Program on Ch. 11.
Transmitters: 1,005.
Low power repeaters: 8,400.
Satellite earth stations: Transmit/receive, 8 in operation; receive only, 4,757 in operation.

Channel Frequencies

As Used in International TV Station Directory

Western European Standards

Channel	Vision Carrier MHz	Sound Carrier MHz [1]
E-2	48.25	53.75
E-2A	49.75	55.75
E-3	55.25	60.75
E-4	62.25	67.75
E-5	175.25	180.75
E-6	182.25	187.25
E-7	189.25	194.75
E-8	196.25	201.75
E-9	203.25	208.75
E-10	210.25	215.75
E-11	217.25	222.75
E-12	224.25	229.75
E-21	471.25	476.75
E-22	479.25	484.75
E-23	487.25	492.75
E-24	495.25	500.75
E-25	503.25	508.75
E-26	511.25	516.75
E-27	519.25	524.75
E-28	527.25	532.75
E-29	535.25	540.75
E-30	543.25	548.75
E-31	551.25	556.75
E-32	559.25	564.75
E-33	567.25	572.75
E-34	575.25	580.75
E-35	583.25	588.75
E-36	591.25	596.75
E-37	599.25	604.75
E-38	607.25	612.75
E-39	615.25	620.75
E-40	623.25	628.75
E-41	631.25	636.75
E-42	639.25	644.75
E-43	647.25	652.75
E-44	655.25	660.75
E-45	663.25	668.75
E-46	671.25	676.75
E-47	679.25	684.75
E-48	687.25	692.75
E-49	695.25	700.75
E-50	703.25	708.75
E-51	711.25	716.75
E-52	719.25	724.75
E-53	727.25	732.75
E-54	735.25	740.75
E-55	743.25	748.75
E-56	751.25	756.75
E-57	759.25	764.75
E-58	767.25	772.75
E-59	775.25	780.75
E-60	783.25	788.75
E-61	791.25	796.75
E-62	799.25	604.75
E-63	807.25	812.75
E-64	815.25	820.75
E-65	823.25	828.75
E-66	831.25	836.75
E-67	839.25	844.75
E-68	847.25	852.75
E-69	855.25	860.75

French Standards

Channel	Vision Carrier MHz	Sound Carrier MHz
F-2	52.40	41.25
F-4	65.55	54.40
F-5	164.00	175.15
F-6	173.40	162.25
F-7	177.15	188.30
F-8A	185.25	174.10
F-8	186.55	175.40
F-9	190.30	201.45
F-10	199.70	188.55
F-11	203.45	214.60
F-12	212.85	201.70

French Overseas Territories

Channel	Vision Carrier MHz	Sound Carrier MHz
K-4	175.25	181.75
K-5	183.25	189.75
K-6	191.25	197.75
K-7	199.25	205.75
K-8	207.25	213.75
K-9	215.25	221.75

Italian Channels

Channel	Vision Carrier MHz	Sound Carrier MHz
A	53.75	59.25
B	62.25	67.75
C	82.25	87.75
O	175.25	180.75
E	183.75	189.25
F	192.25	197.75
G	201.25	206.75
H	210.25	215.75
H-1	217.25	222.75

Eastern European Standards [2]

Channel	Vision Carrier MHz	Sound Carrier MHz
R-1	49.75	56.25
R-2	59.25	65.75
R-3	77.25	83.75
R-4	85.25	91.75
R-5	93.25	99.75
R-6	175.25	181.75
R-7	183.25	189.75
R-8	191.25	197.75
R-9	199.25	205.75
R-10	207.25	213.75
R-11	215.25	221.75
R-12	223.25	229.75

British Standards

Channel	Vision Carrier MHz	Sound Carrier MHz
B-1	45.00	41.50
B-2	51.75	48.25
B-3	56.75	53.25
B-4	61.75	58.25
B-5	88.75	83.25
B-6	179.75	176.25
B-7	184.75	181.25
B-8	189.75	186.25
B-9	194.75	191.25
B-10	199.75	196.25
B-11	204.75	201.25
B-12	209.75	206.25
B-13	214.75	211.25
B-14	219.75	216.25

Japanese Channels

Channel	Vision Carrier MHz	Sound Carrier MHz
J-1	91.25	95.75
J-2	97.25	101.75
J-3	103.25	107.75
J-4	171.25	175.75
J-5	177.25	181.75
J-6	183.25	187.75
J-7	189.25	193.75
J-8	193.25	197.75
J-9	199.25	203.75
J-10	205.25	209.75
J-11	211.25	215.75
J-12	217.25	221.75
J-33	591.25	595.75
J-34	597.25	601.75
J-35	603.25	607.75
J-36	609.25	613.75
J-37	615.25	619.75
J-38	621.25	625.75
J-39	627.25	631.75
J-40	633.25	637.75
J-41	639.25	643.75
J-42	645.25	649.75
J-43	651.25	655.75
J-44	657.25	661.75
J-45	663.25	667.75
J-46	669.25	673.75
J-47	675.25	679.75
J-48	681.25	685.75
J-49	687.25	691.75
J-50	693.25	697.75
J-51	699.25	703.75
J-52	705.25	709.75
J-53	711.25	715.75
J-54	717.25	721.75
J-55	723.25	727.75
J-56	729.25	733.75
J-57	735.25	739.75
J-58	741.25	745.75
J-59	747.25	751.75
J-60	753.25	757.75
J-61	759.25	763.75
J-62	765.25	769.75

[1] For channels E-21 through E-68, sound frequency is for systems G & H. For system I, image/sound separation, 6 MHz; systems K & L, 6.5 MHz.

[2] OIRT channels use Roman numerals, as OIRT-I, but this book uses R-1 instead because it is more consistent with other channel designations.

Venezuela

(525-line standards, System M)
Color: NTSC System

Sets in use: 1,650,000 black & white; 60,000 color
Networks: 5.

Televisora del Estado Venezolano, Aptdo. 3979, Caracas. Tel. 54-54-36/9.
Personnel: Oscar Yanes, director general; Raul Omar Aveledo, director, production; Nestor Rodriguez Lamelas, technical director; Oswaldo Bazan, promotion manager.

Venevision, VV, Corporacion Venezolana de Television C.A., Avenida La Salle con Calle Bellavista, Colina de los Caobos, P.O. Box 6674, Caracas. Tel. 782444. Telex: 21379.
Personnel: Enrique Cusco, general manager; Hector Ponsdomenech, head of international relations; Raul Lopez Guiral, operations manager; Irwin Klein, film buyer.

Tele Trece, Subsidiary of Venevision, Qta. ABCD, Conjunto Panarama, Av. La Salle, Colinas Los Caovos, Caracas. Tel. 78.24.44.
Personnel: Noel Montanez, general manager.

Radio Caracas Televisien, Corporacion Radiofonica Venezolana C.A., Los Cortijos de Lourdes, Aptdo. 70734, Caracas. Tel. 35-17-37. Telex: CORAVEN 21221.
Personnel: Eladio Larez, president; Peter Bottome, vice president; Marcel Granier H., vice president; Armando Sanoja, general manager; Armando E. Guia, vice president & chief engineer; Luis Guillermo Gonzalez, vice president; Hernan Bermudez, sales manager.
CARACAS—Ch. 2. ERP 100 kw.
Hours of operation: 7:00 a.m.-1:30 a.m., daily.
Rates: Prime time 60 sec., 146.000; 30 sec., 73,000 (bolivars).

Radio Valencia Televisien, Valencia.
Personnel: Mauricio Gomez Leal, director general; S. Serrera, technical director.
Transmitters: 17.
Satellite earth stations: Receive only, 4 in operation.

Vietnam

(525-line standards, System M)

Sets in use: 500,000
Networks: One.

Vietnam Televisien, 9 Hong Thap Tu Street, Ho Chi Minh City.
HO CHI MINH CITY —Ch. 9. Transmitter 25 kw, ERP 240 kw. TV tape recording facilities.
Transmitters: One.
Note: Current information not available.

Yemen Arab Republic

(625-line standards, System B)
Color: PAL System.

Ministry of Information, TV San'a.
SANAA—Ch. 5.
Note: No additional information available.

People's Democratic Republic of Yemen

(625-line standards, System B)

Sets in use: 30,000
Networks: One.

People's Democratic Republic of Yemen Broadcasting & TV Service, Television House, Clock Tower Hill, Tawahi (P.O. Box 1264, Aden). Tel. Aden 2-3231; 2-3232. All transmitters carry common program. Arabic & English language. Simulcasting into Arabic began Sept. 11, 1966. TV tape recording facilities.
Ownership: Government of the People's Republic of Southern Yemen, Ministry of Culture & National Guidance.
Personnel: Mohammad Qassim Al-Grazzali, director general; Ali Aideroos, general manager; Ameen Moqbel, sales manager; Mohammad Abdul Galil, program manager; Mohsen Yeslum, production manager; Hammed M. Ahmed, chief engineer; Abdull Rahman Bulgone, director, foreign relations.
Hours of operation: 6:30-11:00 p.m., local time.
Rates: Spot 60 sec., 12/500 (dinars).
Transmitters: 5.
Note: Current information not available.

Yugoslavia

(625-line standards, Systems B & G)
Color: PAL System

Sets in use: 3,973,849
Programs: 20.
Direct broadcasting satellite: Planned, estimated completion 1995.
Cable television service: 57 systems in operation serving approximately 250,000 subscribers.

Jugoslovenska Radio-Televizija, General Zdanova 28, Box 284, 11000 Belgrade. Tel. 330-194. Cable: Jurate, Belgrade. Fax: 434-023. Telex: 11 469 yu jurate, 12 158 yu jurate, Belgrade. Jugoslovenska Radio-Televizija is the association of all Yugoslav radio & TV stations (listed below by member organization) & is responsible for coordinating the joint programs of the stations.
Personnel: Anton Vrdoljak, chairman, executive board; Aleksandar Todorovic, executive secretary; V. Nikolic, secretary of general assembly; Nikola Mirkov, chairman, radio program board; Branko Lentic, chairman, television program board; M. Kljajic-Filipovic, secretary, television program board; Prosper Maricic, chairman, technical board; J. Jovanovic, secretary, technical board; Z. Markovic, secretary, radio program board; Stjepan Mihaljinec, chairman, music program committee; Ante Obuljen, chairman, legal committee; Svetlana Vukovic, chairman, financial committee.

Radio-Televizion Belgrade, Takovska 10, 11000 Belgrade. Tel. 342-001. Fax: 534-178. Telex: 11884.
Personnel: Dusan Mitevic, director general; Dragoslav Nikitovic, director, radio; Nenad Ristic, director, TV; Velimir Zugic, technical director, RTB; Jovan Valcic, technical director, TV.
Originates local programs & has tape recording facilities. Started Aug. 23, 1958.
AVALA—Ch. 6. ERP 100 kw. Ch. 22. ERP 1000 kw. Ch. 28. ERP 20 kw.
CRNI VRH—Ch. 11. ERP 35 kw. Ch. 35. ERP 500 kw.
CRVENICOT—Ch. 10. ERP 100 kw. Ch. 24. ERP 1000 kw.
JASTREBAC—Ch. 5. ERP 100 kw. Ch. 27. ERP 1000 kw.
KOPAONIK—Ch. 3. ERP 50 kw. Ch. 41. ERP 250 kw.
OVCAR—Ch. 8. ERP 50 kw. Ch. 42. ERP 250 kw.
TUPIZNICA—Ch. 10. ERP 35 kw. Ch. 25. ERP 500 kw.
Rates: Peak 30 sec., 1200 (Yugoslavian dinars).
Programs: 3.
Transmitters: 29.
Repeaters: 20.
Low power repeaters: 246.
Satellite earth stations: Transmit/receive, 2 in operation; receive only, 5 in operation.

Radio-Televizion Ljubljana, Mose Pijadejeva 10, 61000 Ljubljana. Tel. (061) 311-922. Telex: 32283.
Personnel: J. Srot, director general; Lenart Setinc, director, radio; Stane Grah, director, TV; Slavko Pernus, technical director.
Originates local programs and has tape facilities. Started on experimental basis Oct. 11, 1958.
Networks: One.
Transmitters: 11.
Low power repeaters: 259.

Televizija Novi Sad, Kamenicki put 45. Tel. 56-855. Telex: 14367. Started Nov. 26, 1975.
Personnel: Dusan Korac, director, Televizija Novi Sad; Istvan Bodzoni assistant director, programs; Branimir Ostojic, assistant director, engineeering.
Rates: Peak 30 sec., 256.655 (Yugoslavian dinars).
Networks: 2.
Transmitters: 3.
Low power repeaters: 3.

Radio-Televizion Pristina, Zejnel Ajdini 12, 38000 Pristina. Tel. (038) 26553. Telex: 18134. Started Nov. 19, 1975.
Personnel: Riza Alaj, director general; P. Jaksic, director, radio; Agim Zatrici, director, TV; Nahid Bejtulahu, technical director.
Networks: One.
Transmitters: 4.
Low power repeaters: 52.

Radio-Televizion Sarajevo, VI Proleterske Brigade 4, 71000 Sarajevo. Tel. (071) 522 333. Telex: 41122. Started July 1961.
Personnel: Vlatko Cosic, director general; Zija Dizdarevic, director, radio; R. Budalic, director, TV; Vladimir Vidovic, technical director.
Networks: 3.
Transmitters: First Network, 8; Second Network, 8.
Low power repeaters: First Network, 130; Second Network, 115.

Radio-Televizion Skopje, Goce Delcev bb, 91000 Skopje. Tel. (091) 250-205. Telex: 51157. Started May 1961.
Personnel: Ljubomir Jakimovski, director general; Ceda Stojkovski, director, radio; S. Ivanovski, director, TV; A. Georgijev, technical director.
Networks: 2.
Transmitters: 8.
Low power repeaters: 91.

Radio-Televizion Titograd, Cetinjski put bb, 81000 Titograd. Tel. (081) 41 999. Telex: 61133. Started Nov. 1963.
Personnel: Borislav Raicevic, director general; Cedo Ljesevic, director, radio; Milivoje Obradovic, director, TV; Danilo Burzan, chief editor, radio; Mitra Jakic, chief editor, TV; Vuko Popovic, technical director, TV; Jovan Ivahovic, technical director, radio; Blazo Petranovic, technical director, RTV Networks.
Programs: 2.
Transmitters: 4.
Low power repeaters: 112.

Radio-Televizion Zagreb, Setaliste Karla Marksa bb, 41000 Zagreb. Tel. (041) 276-611. Telex: 21477 & 21158.
Personnel: Veljko Knezevic, acting director general & director, TV; Josip Grubisic Cabo, director, radio; Prosper Maricic, technical director.
Originates local programs and has tape facilities. Started May 1956.
Programs: 3.
Transmitters: 21.
Low power repeaters: 167.
Satellite earth stations: Receive only, 2 in operation.

Zaire Republic

(625-line standards, System K)
Color: SECAM System

Sets in use: 10,000 black & white; 20,000 color
Networks: One.

Tele-Zaire, Office Zairois de Radiodiffusion et de Television (OZRT), Avenue Kabinda, Zone de Lingwala. Tel. 23171-75 or 25606. Ch. K-5. ERP 5 kw, 10 kw & 12 kw. Started 1966. TV tape recording facilities.
Personnel: Dongo Badjanga, president; Kayumbi Beia, director, programming, TV; Kitutu O'Leontwa, administrative director, finance; Mbayi Kabunda, news director; Lepamabile Saye, technical director, TV & radio; Tala Ngai, director, commercial.
Broadcasts in 4 languages nationally, 79 locally.
KINSHASA—Tele-Zaire. Ch. K-5. ERP 5 kw, 10kw, 12 kw.
KISANGANI—Tele-Zaire. Ch. K-9. ERP 2 x 12 kw.
LUBUMBASHI—Tele-Zaire. Ch. K-9. ERP 2 X 12 kw.
Hours of operation: 17:00-24:00, Mon.-Fri.; 12:30-24:00, Sat.; 9:30-24:00, Sun.
Transmitters: 39.
Repeaters: 8.
Low power repeaters: 8.
Satellite earth stations: Transmit/receive, one in operation; receive only, 15 in operation.

Zambia

(625-line standards, System B)
Color: PAL System

Sets in use: 350,000 black & white; 150,000 color
Networks: One.

Television Zambia, P.O. Box 50015, Lusaka, Zambia. Tel. 220860 through 220874.

Personnel: S. P. C. Moyo, director general; E. C. Mulenga, director, engineering; M. L. C. Zulu, commercial director; F. M. Hamakando, corporation secretary; C. A. J. Njobvu, controller, personnel & training; R. S. Nambi, director, finance; J. Chanda, chief librarian; D. Mbazima, principal engineer; K. M. Nalumango, public relations manager; N. Sichula, controller, current affairs; B. M. Kapeya, controller, radio; F. X. Mulenga, controller, TV; E. Yumbe, program manager, Radio Four.

LUSAKA—Ch. E-10. Transmitter 20 kw, 1 kw (regional).

Rates: Peak hour, 210,600,000; peak 30 sec., 180,000. (Zambian kwacha).

Transmitters: 13.

Low power repeaters: One.

Satellite earth stations: Transmit/receive, 2 in operation; receive only, 3 in operation.

Zimbabwe

(625-line standards, System B)
Color: PAL System

Sets in use: 140,175 black & white; 52,325 color

Programs: 2.

Zimbabwe Broadcasting Corp., Statutory Body, owns & operates all transmitters, Box HG 200, Highlands, Harare. Tel. 729661. Box 444, Bulwayo. Tel. 63471. Spot announcements, advertising features.

Personnel: T. Kangai, director general; O. Chekeche, deputy director general; G. Tichatonga, assistant director general, programs, news & current affairs; D. Woodward, assistant director general, engineering & technical service; D. Mandizha, assistant director general, administration & personnel; T. Mandigora, news director; V. Mhizha-Murira, radio program director; Job Jonhera, director, TV programs; R. Mhende, engineering director, radio & TV studios; I. McPhee, engineering director, transmitters, planning, installation & development; Wendy Layzell, controller, TV services.

BULAWAYO—Ch. E-3. Transmitter 1 kw, ERP 3.5 kw. Started June 1961. TV tape recording facilities. Ch. E-6. Transmitter 1 kw, ERP 6 kw.

HARARE—Ch. E-4. Transmitter 5 kw, ERP 20 kw. Started Nov. 15, 1960. Ch. E-5. Transmitter 5 kw, ERP 35 kw. Ch. E-8. ERP 10 kw. TV tape recording facilities.

Hours of operation: 17:00-23:00, Mon.-Sat.; 13:00-23:00, Sun.

Rates: Peak hour, 8,596, Harare; peak 30 sec., 465 (Zimbabwe dollars).

Transmitters: 4.

Repeaters: 6.

Low power repeaters: 2.

Satellite earth stations: Receive only, one in operation.

Armed Forces Television Stations

American Forces Information Service, 601 N. Fairfax St., Suite 360, Alexandria, VA 22314-2007. Phone: 703-274-4856. Melvin W. Russell, deputy dir.

Armed Forces Radio & Television Service Broadcast Center, 10888 La Tuna Canyon Rd., Sun Valley, CA 91352. Phone: 818-504-1201. Col. Rick Fuller, commander.

AFRTS operates radio and television outlets located in over 130 foreign countries. AFRTS operates near major concentrations of U.S. forces overseas as well as in remote areas of Alaska, U.S. trusts, territories and possessions, aboard over 500 Navy ships and as closed-circuit facilities in over 100 isolated locations. Most of the land-based stations are grouped into regional AFRTS networks to serve specified geographical areas, i.e., American Forces Network-Europe in Europe and Far East Network in the Pacific. AFRTS networks and independent stations overseas create their own individual radio and television program schedules from broadcast materials provided by the AFRTS Broadcast Center in Sun Valley, CA and from their own local productions. Some outlets are over-the-air broadcast operations and some are carried on closed-circuit systems of various types. Domestic and Intelsat satellite service is leased on a 24 hour-a-day basis, providing real-time stateside radio and TV to overseas locations.

Major Broadcast Television Locations: Belgium, Cuba (Guantanamo Bay), Diego Garcia, Germany, Greece, Italy, Japan, Republic of Korea, Netherlands, Panama, Philippines, Portugal, Turkey, Kwajalein Atoll & Puerto Rico.

Major Cable Television Locations: Australia, Bermuda, Canada (Newfoundland), Greece, Iceland, Japan, New Zealand and Spain.

CHARACTERISTICS OF TELEVISION SYSTEMS

(C.C.I.R. Report 308, Xth Plenary Assembly, Geneva, 1963)

System	No. of lines	Ch. width MHz	Vision bandwidth MHz	Vision/sound separation MHz	Vestigial sideband MHz	Vision modulation	Sound modulation
A	405	5	3	−3.5	0.75	Pos.	AM
B	625	7	5	+5.5	0.75	Neg.	FM
C	625	7	5	+5.5	0.75	Pos.	AM
D	625	8	6	+6.5	0.75	Neg.	FM
E	819	14	10	±11.15	2	Pos.	AM
F	819	7	5	+5.5	0.75	Pos.	AM
G	625	8	5	+5.5	0.75	Neg.	FM
H	625	8	5	+5.5	1.25	Neg.	FM
I	625	8	5.5	+6	1.25	Neg.	FM
K	625	8	6	+6.5	0.75	Neg.	FM
L	625	8	6	+6.5	1.25	Pos.	AM
M	525	6	4.2	+4.5	0.75	Neg.	FM
N	625	6	4.2	+4.5	0.75	Neg.	FM

Field frequency: System M, 60 cycles per second, all other systems 50 cycles per second.
Picture frequency: System M, 30 cycles per second, all other systems 25 cycles per second.
Line frequency: System A, 10.125 kHz, systems E and F, 20.475 kHz, system M, 15.75 kHz, all other systems, 15.625 kHz.

Color Television Systems in Use or Planned

COUNTRY	COLOR SYSTEM
Afghanistan	PAL
Albania	SECAM
Algeria	PAL
Angola	PAL
Antigua	NTSC
Arab Republic of Egypt	SECAM
Argentina	PAL
Australia	PAL
Austria	PAL
Bahamas	NTSC
Bahrain	PAL
Bangladesh	PAL
Barbados	NTSC
Belgium	PAL
Belize	N.A.
Benin	SECAM
Bermuda	NTSC
Bolivia	NTSC
Bophuthatswana	PAL
Brazil	PAL
British Virgin Islands	NTSC
Brunei Darussalam	PAL
Bulgaria	SECAM
Burkina Faso	SECAM
Burundi	SECAM
Cameroon	PAL
Canada	NTSC
Central African Republic	SECAM
Chad	SECAM
Chile	NTSC
China	PAL
Taiwan Province	NTSC
Colombia	NTSC
Republic of the Congo	SECAM
Costa Rica	NTSC
Cuba	NTSC
Cyprus	SECAM
Czechoslovakia	SECAM III
Denmark	PAL
Djibouti	SECAM & PAL
Dominican Republic	NTSC
Ecuador	NTSC
El Salvador	NTSC
Equatorial Guinea	N.A.
Ethiopia	PAL
Finland	PAL
France	SECAM
French Guiana	SECAM
French Polynesia	SECAM
Gabon	SECAM
Germany	PAL & SECAM III
Ghana	PAL
Gibraltar	PAL
Greece	SECAM

COUNTRY	COLOR SYSTEM
Guadeloupe	SECAM
Guatemala	NTSC
Guinea	PAL
Haiti	SECAM
Honduras	NTSC
Hong Kong	PAL
Hungary	SECAM
Iceland	PAL
India	PAL
Indonesia	PAL
Iran	SECAM
Iraq	SECAM
Ireland	PAL
Israel	PAL
Italy	PAL
Ivory Coast	SECAM
Jamaica	NTSC
Japan	NTSC
Jordan	PAL
Kampuchea	SECAM III
Kenya	PAL
Korea	NTSC
People's Democratic Republic of Korea	PAL
Kuwait	PAL
Lebanon	SECAM
Liberia	PAL
Libyan Arab Republic	SECAM
Luxembourg	SECAM & PAL
Macau	PAL
Madagascar	SECAM
Malaysia	PAL
Maldives	PAL
Malta	PAL
Martinque	SECAM
Mauritius	SECAM
Mexico	NTSC
Monaco	SECAM & PAL
Mongolia	SECAM
Morocco	SECAM
Mozambique	PAL
Nepal	PAL
Netherlands	PAL
Netherlands Antilles	NTSC
New Caledonia	SECAM
New Zealand	PAL
Nicaragua	NTSC
Niger	SECAM
Nigeria	PAL
Norway	PAL
Oman	PAL
Pakistan	PAL
Panama	NTSC
Paraguay	PAL
Peru	NTSC

COMMUNICATIONS DAILY

The *daily* executive information service of telecommunications.

For information, call **(202) 872-9200.**

COUNTRY	COLOR SYSTEM
Philippines	NTSC
Poland	SECAM
Portugal	PAL
Qatar	PAL
Reunion	SECAM
Romania	PAL
St. Kitts	NTSC
St. Pierre & Miquelon	SECAM
St. Vincent & The Grenadines	NTSC
Samoa (American)	NTSC
Saudi Arabia	SECAM & PAL
Senegal	SECAM
Seychelles	PAL
Sierra Leone	PAL
Singapore	PAL
Somali Democratic Republic	PAL
South Africa	PAL
South West Africa	PAL
Spain	PAL
Sri Lanka	PAL
Sudan	PAL
Surinam	NTSC
Swaziland	PAL
Sweden	PAL
Switzerland	PAL
Syria	SECAM
Tanzania	PAL
Thailand	PAL
Togo	SECAM
Trinidad & Tobago	NTSC
Tunisia	SECAM & PAL
Turkey	PAL
Uganda	PAL
Union of Myanmar	NTSC
United Arab Emirates	PAL
United Kingdom	PAL
United States	NTSC
Uruguay	PAL
USSR	SECAM
Venezuela	NTSC
Vietnam	N.A.
Yemen Arab Republic	PAL
Yemen (People's Democratic Republic)	N.A.
Yugoslavia	PAL
Zaire Republic	SECAM
Zambia	PAL
Zimbabwe	PAL

Television Systems of the United Kingdom and IBA Commercial Program Contractors

BRITISH BROADCASTING CORP.—Broadcasting House, 1 Portland Place, London W1A 1AA. Telephone: 071-580-4468. Telex: 265781 BBC HQ G. Fax: 637-163-0398. Telegrams & Cables: Broadcasts, London. **Correspondence:** BBC, London W1A 1AA. Television Centre, 201 Wood Lane, Shepherds Bush, London W12 7TS. Telephone: 081-752-5252. Fax: 749-7520. Telex: 265781 BBC HQ G. Telegrams & Cables: Telecasts, London.

Board of Governors of BBC: Marmaduke Hussey, chmn.; Lord J. P. Barnett, vice chmn.; Watson Peat, national governor for Scotland; John Parry, national governor for Wales; James Kincade, national governor for Northern Ireland; Sir Curtis Keeble; Joycelyn Barrow; Malcolm McAlpine; Lady Parkes; Dr. John Roberts.

Board of Management: Michael Checkland, dir. general; John Birt, deputy dir. general; Paul Fox, managing dir., Network Television; David Hatch, managing dir., Network Radio; John Tusa, managing dir., external services; Ian Phillips, dir. of finance; Bill Dennay, dir. of engineering; Roger Chase, personnel; Howell James, dir. of corporate affairs; Ron Neil, managing dir., Regional Broadcasting; John McCormick, secy.

Network Television: Will Wyatt, managing dir.; Jonathan Powell, controller, BBC 1; Alan Yentob, controller, BBC 2; C. J. Paton, controller, resource operations; R. G. Johnson, controller, personnel; J. W. Ekiert, chief accountant; Tony Hall, editor TV news.

Network Radio: David Hatch, managing dir.; Duncan Thomas, deputy dir., resources; John Beerling, controller, Radio 1; Bryant Marriott, controller, Radio 2; John Drummond, controller, Radio 3; Michael Green, controller, Radio 4; Chris Storey, chief personnel officer; Frank McGahern, chief accountant; S. Shute, gen. mgr., operations & engineering; Jenny Abramsky, editor, news & current affairs; Roy Walters, deputy dir., editor, news & current affairs; Ray Gowdridge, radio news editor.

News & Current Affairs: Tony Hall, dir.; Eric Bowman, assistant dir.; Ian Hargreaves, controller; Tony Hall, editor, television; Jenny Abramsky, editor, radio; Roy Vitty, gen. mgr., resources; Rob Murdoch, chief personnel officer; Clive Timms, chief accountant

World Service: Box 76, Bush House, Strand, London WC2B 4PH. Telephone: 071-240-3456. Telex: 265781 BBC HQ G. Telegrams & Cables: Broadbrit, London. John Tusa, managing dir.; Christopher H. R. Bell, deputy managing dir.; Peter Udell, controller, overseas services; Andrew Taussig, controller, European services; D. Witherow, controller, resources & administration; John Corbett, chief engineer; David Spaull, editor, external services news; A. A. Rendell, editor, world service; Dr. Graham L. Mytton, head of international bcstg. & audience research.

Finance: Ian Phillips, dir., finance; Martin Diamond, chief accountant.

Regional Broadcasting: Ron Neil, managing dir.; David Barlow, controller; Dick Bates, assistant controller, finance & resources; Patrick Chalmers, controller, Scotland; Gareth Price, controller, Wales; Colin Morris, controller, Northern Ireland. Heads of broadcasting centers: David Waine, Midlands; William Greaves, Northeast; Hugh Williams, Northwest; Keith Clement, South & East; John Prescott Thomas, South & West.

Corporate Affairs: Howell James, dir.; David Barlow, controller, information services & international relations; Alan Hart, controller, international relations; Peter Rosier, head of information division

Personnel: Margaret Salmon, dir.

Advertising: K. G. Hurst, head of advertisement dept., BBC Enterprises.

Engineering: C. W. Dennay, dir.; C. P. Sandbank, deputy dir.; B. Gallon, chief engineer, transmission; Phil Laven, chief engineer, information & training; G. M. S. Pagan, chief engineer, regions.

Educational Broadcasting: Dr. Eurfron Gwynne Jones, controller; Dr. Jim Stevenson, head of educational broadcasting services & education secy.

BBC Enterprises Ltd.: Woodlands, 80 Wood Lane, London W12 0TT. Telephones: 081-743-5588. Telex: 934678 BBC ENT.G.; 265781 BBC ENT.G. Fax: 081-749-0538. James Arnold-Baker, chief exec.; J. F. Keeble, dir. of business administration; K. S. Owens, dir., program sales; J. A. Hawkins, head of library sales; P. Ballard, head of television sales.

Personnel: Phillip Campbell, managing editor, politics.

BBC U.S. Offices: New York, NY 10111—630 Fifth Ave., Suite 2153. Phone: 212-373-4001. Fax: 212-541-4095. Telex: 620150 BBC U1. Cables: Broadcasts, New York City. Washington, DC 20036—BBC News, CBS Bldg., 2030 M St. NW. Phone: 202-223-2050. Jonathan Crane, head of BBC, New York; Martin Bell, chief television correspondent (Washington); Brian Barron, television correspondent (Washington); J. Cox, radio correspondent (New York); David McNeil, radio correspondent (Washington).

INDEPENDENT TELEVISION COMMISSION—70 Brompton Road, London, SW3 1EY. Telephone: 71-584-7011. Telex: 24345. Fax: 581 3905; The Independent Television Commission was created by Parliament under the terms of the Broadcasting Act 1990 to license and regulate non-BBC television services including Ch. 3 (ITV), Ch. 4 and the proposed Ch. 5, cable satellite services. The ITC replaced the Independent Broadcasting Authority (IBA), responsible for the provision of independent television and radio services and the Cable Authority, responsible for the provision of cable services. Radio Authority now regulates independent radio services. Early in 1991 the ITC advertised 16 new licenses for Ch. 3 (ITV) including a national breakfast-time license. These will be awarded in late 1991 and the new Ch. 3 companies will begin their services on Jan. 1, 1993, at which point they, rather than the ITC, will become responsible as broadcasters for their output. Ch. 4, currently a wholly owned subsidiary of the ITC whose airtime is sold by the ITV contractors, will also become a corporation and ITC licensee, responsible for selling its own advertising. The license for the proposed Ch. 5 will be advertised by early 1992 with the aim of a new service being launched in 1994. Licenses for Ch. 3 & Ch. 5 will be awarded by competitive tender to the highest bidder who fulfills certain quality criteria, except in exceptional circumstances when the ITC may award a license to a lower bidder. The ITC will also license a number of other services in the following categories: Domestic satellite services using broadcasting frequencies allocated to the UK; non-domestic satellite services; licensable program services, including those program services delivered to cable systems on videotape; cable and local delivery service operations provided by cable and/or microwave (MVDS); additional services, or any form of telecommunications service that can be provided on the spare capacity of a television signal; public teletext, a text service carried on the spare capacity of Ch. 3 & Ch. 4. ITC staff will regulate all services through license conditions and through its various codes on program content, advertising, sponsorship and technical standards.

Members of the Authority: George Russell, chmn.; Jocelyn Stevens, deputy chmn.; Earl of Dalkeith; Professor John Fulton; Roy Goddard, Eleri Wynne Jones; Pauline Mathias; Lady Margaret Popplewell; James Ring; Pranlal Sheth.

ITC Senior Staff: David Glencross, chief exec.; Peter Rogers, dir. of finance; Kenneth Blyth, secy.; Clare Mulholland, dir. of programs; Frank Willis, dir. of advertising; Jon Davey, dir. of cable; Sarah Thane, controller of public affairs; Gary Tonge, controller of engineering; Donald Horn, controller of administration.

ANGLIA TELEVISION LTD.—Anglia House, Norwich, NR1 3JG. Phone: 0603-615151. Telex: 97424. Fax: 0603-631032. London Office: 48 Leicester Square, London WC2H 7FB. Phone: 071-321-0101. Fax: 071-930-8499. Programs all week over Eastern England and a producer of programs for the ITV Network and Ch. 4. Main UHF transmitters: Tacolneston, Sudbury, Sandy Heath. Regional news centers: Chelmsford, 64-68 New London Rd., Chelmsford CM2 0YU. Phone: 0245-357676. Fax: 0245-267228. Luton, 16 Park St., Luton LU1 3EP. Phone: 0582-29666. Fax: 0582-401214. Peterborough, 28 Broadway, Peterborough PE1 1RS. Phone: 0733-346677. Fax: 0733-67004. Cambridge, 4 Jesus Lane, Cambridge CB5 8BA. Phone: 0223-467076. Fax: 0223-467106. Ipswich, Hubbard House, Civic Dr., Ipswich IP1 2QA. Phone: 0473-226157. Fax: 0473-233279. Milton Keynes, 409 Secklow Gate East, Central Milton Keynes MK9 3HR. Phone: 0908-691660. Fax: 0908 694008.

Directors: Sir Peter Gibbings, chmn.; D. S. McCall, group chief exec.; P. C. Garner, managing dir., bcstg.; M. J. Hughes, deputy group chief exec.; Dr. Mary Archer, Timothy Colman, Mrs. John Nutting, David Puttnam, P. G. Sharman, Christine Holroyd, dirs.

Broadcasting Division: P. C. Garner, managing dir.; C. Ewing, deputy managing dir.; H. J. A. Wilson, dir. of news; M. Read, controller of news; J. Swinfield, exec. producer, arts; S. West, dir. of program planning; V. B. H. Birtles, head of press & public relations; P. Stibbons, education officer.

Group Services Division: M. J. Hughes, deputy group chief exec.; I. Stuart, dir. of engineering; T. Dye, technical controller; G. M. Rae, dir. of financial services & company secy.; R. Stephenson, legal advisor; R. Whitlam, dir. of accounting; P. Meier, dir. of personnel & administration; A. Hough, data processing mgr.

Anglia Television Films & Orama Ltd.: D. S. McCall, chmn.; G. McDonald, managing dir.; B. Reid, exec. producer; R. Gregory, producer; D. Fitzgerald, production exec.

Survival Anglia Ltd.: Lord Buxton, chmn.; M. Hay, exec. dir.; G. Creelman, exec. producer; P. Schofield, production controller.

International Television Enterprises Ltd.: D. Puttnam, chmn.; Andrew Macbean, chief exec.; J. Denton, head of sales; P. Sowerbutts, head of documentary programs; A. Fletcher, head of drama programs.

BORDER TELEVISION LTD.—Television Centre, Carlisle Cumbria CA1 3NT. Phone: 0228-25101. Programs all week in Borders and Isle of Man areas. Main UHF transmitters: Caldbeck, Selkirk.

Directors: Melvyn Bragg, chmn.; James Graham, deputy chmn. & managing dir.; M. E. Burkett; J. I. M. Smail; Dr. June Paterson-Brown; D. W. Trimble; John R. Wills; Peter Brownlow, finance dir. & secy.

Executives: James Graham, managing dir.; Peter Brownlow, company secretary; E. Hadwin, asst. controller of programs (planning); Cliff Walker, operations mgr.; D. Merrall, sales controller.

CENTRAL INDEPENDENT TELEVISION PLC—Central House, Broad St., Birmingham B1 2JP (West Midlands). Phone: 021-643-9898. East Midlands Television Centre, Nottingham NG7 2NA (East Midlands). Phone: 0602-863322. Telex: 338966. 35/38 Portman Square, London W 1. Phone:

071-486-6688. Albion House, One Albion Place, Oxford OX1 1SL. Phone: 0865 250100. Programs all week over the Midlands.

Directors: David Justham, chmn.; Leslie Hill, managing dir.; Cliff Baty, commercial dir.; Andy Allan, dir. of bcstg. & program production; Dick Emery, dir. of sales; Peter Gardner, dir. of operations; Marshall Stewart, dir. of corporate strategy; Sir Richard Bailey, chmn., West; John Madocks, chmn., East; I. R. Maxwell; Jean Parker; Sir Leo Pliatzky; Murray Thomson; Robert Phillis; Colin Campbell, dir. of legal affairs.

Executives: Alan Pankhurst, dir. of personnel & industrial relations; Kevin Betts, dir. of finance; Gerry Kaye, chief engineer; Richard Creasey, controller, features group; Ted Childs, controller, drama & situation comedy; Ray Butt, commissioning exec., comedy; Roger James, commissioning exec., documentaries; Jim Berrow, exec. producer, music & arts; Zia Mohyeddin, exec. producer, multi-cultural programming; Mike Towsen, commissioning exec., current affairs; Laurie Upshon, head of news; Ted Trimmer, managing editor, central news; Dawn Airey, controller, programming planning; Philip Gilbert, general mgr., program production; Jim Stokoe, head of presentation & promotions; Peter Gibson, controller, industrial relations; Tony Wolfe, controller, entertainment; Lewis Rudd, controller, young people's programs; Robert Southgate, deputy dir. bcstg., news & regional programs; Gary Newbon, commissioning exec., sport; Philip Grosset, commissioning exec., education & religion; Keith Smith, controller, public affairs; Peter Booth, gen. mgr., production; Bill Campbell, editor, central news, West; Chris Robertson, editor, central news, East; Jon Lander, political editor; John Palmer, chief press & publicity officer; Jean Denham, chief press officer, policy & industrial relations.

USA Office: New York, NY 10020—610 Fifth Ave, Suite 401. Phone: 212-582-6688. Kevin Morrison, pres.

Central Independent Television Pty. Ltd.: First Floor, 50 Oxford St., Paddington, N.S.W. 2021, Australia. John Jackson, dir.

CHANNEL TELEVISION—The Television Centre, La Pouquelaye, St. Helier, Jersey, Channel Islands. Phone: 0534-68999. Telex: 4192265 CTV JYG. Fax: 0534 59446. St. Georges Place, St. Peter Port, Guernsey. Phone: 0481-723451. Programs all week for the Channel Islands. Main UHF transmitter: Fremont Point.

Directors: J. R. Riley, chmn.; J. P. Henwood, managing dir.; G. R. Dorey; M. Kay-Mouat; D. J. Le Marquand; J. C. Rowe; M. C. Lucas; R. F. Manning; Mrs. N. B. Davies.

Executives: John P. Henwood, managing dir.; E. MacGregor, group financial dir.; Michael Lucas, dir. of television; R. Manning, dir. of operations; Bob Jones, controller of sales & marketing.

GRAMPIAN TELEVISION PLC—Queen's Cross, Aberdeen AB9 2XJ. Phone: 0224-646464. Fax: 0224-635127. Provides programs all week in North Scotland. Main UHF transmitters: Durris, Rosemarkie, Knockmore, Rumster Forest, Angus, Keelylang Hill (Orkney), Bressay (Shetland), Eitshal (Lewis).

Directors: Sir Douglas F. Hardie, chmn.; Dr. Calum A. MacLeod, deputy chmn.; Donald H. Waters, chief exec.; Robert L. Christie; Fiona J. Lyall; Angus S. MacDonald; Alistair Mair; Graham Good; George W. Mitchell.

Executives: Alistair Gracie, head of news & current affairs; Edward Brocklebank, head of documentaries & features; Eric Johnstone, production services exec.; Michael J. McLintock, publicity & promotion exec.; Alec Ramsay, chief engineer.

GRANADA TELEVISION LTD.—Granada Television Centre, Manchester M60 9EA. Phone: 061-832-7211. London Office: 36 Golden Square, London W1R 4AH. Phone: 071-734-8080. Fax: 071-494-6260. Regional News Centers: Liverpool, Albert Dock, L3 4AA. Phone: 051-709-9393. Fax: 051-709-3389. Lancaster, White Cross, LA1 4XQ. Phone: 0524-60688. Fax: 0524-67607. Chester, Lower Bridge St. CH1 1SA. Phone: 0244-313966. Fax: 0244-320599. Programs all week over Lancashire, Cheshire, Merseyside, Greater Manchester & parts of other counties. Main UHF transmitter: Winter Hill.

Directors: David Plowright, chmn.; Alex Bernstein, deputy chmn.; Andrew Quinn, managing dir.; Lord Evans of Claughton; Donald H. Harker, dir. of public affairs; Tony Brill, gen. mgr.; Malcolm Wall, sales dir.; Steve Morrison, dir. of programs; Simon Towneley; Alistair Mutch, company secy.; Katherine Stross, finance dir.; Vivien Wallace, chief exec., Granada International.

Officers: Carolyn Bartlett, head of casting; David Black, head of presentation; Barbara Blyth, head of music; David Fraser, head of program services; Richard Ellis, chief engineer; Alan Pinson, chief accountant; David Highet, head of public affairs; Stephen Reid, mgr., Liverpool, Chester & Lancaster News Centres; Jo Rigby, head of program planning; Jane Grant, regional sales mgr.; Douglas Hall, head of personnel services.

Production & Distribution Division: David Plowright, chmn.; Andrew Quinn, managing dir.; Steve Morrison, head of production; Vivien Wallace, chief exec., distribution; Jules Burns, dir., business affairs; Dennis Flach, dir., business development; Ray Fitzwalter, current affairs; Charles Tremayne, features; David Liddiment, light entertainment; Rod Caird, factual programming; Sally Head, drama; William Burdett Coutts, arts; Paul Doherty, sport; Stuart Prebble, regional programming.

Facilities Division: Andrew Quinn, chmn.; Tony Brill, managing dir.; Brenda Smith, gen. mgr.; Roy Watson, financial controller; Roger Pickles, technical controller; Colin Marsden, planning controller.

HTV GROUP PLC—HTV Wales, The Television Centre, Culverhouse Cross, Cardiff CF5 6XJ. Phone: 0222-590590. HTV West, The Television Centre, Bristol BS4 3HG. Phone: 0272-778366. Programs all week for Wales & West of England. London offices: 126 Baker St., London W1M 1FH. Phone: 071 224 4048. Fax: 071 224 3750. Airtime sales: TVMM, 99 Baker St., London W1M 2AJ. Phone: 071 486 4311. Main UHF transmitters: Moel-y-Parc, Presely, Blaen Plwyf, Wenvoe, Mendip, Llanddona, Carmel.

Directors: Sir Melvyn Rosser, chmn.; C. R. M. Atkinson & I. E. Symonds, vice chmn.; P. S. B. F. Dromgoole, chief exec.; C. D. Romaine, managing dir., Television Media & Mktg. Ltd.; M. R. Towers, managing dir., HTV Production Services Ltd.; H. H. Davies, group dir., TV & managing dir., HTV Cymru/Wales Ltd.; R. S. Evans, managing dir., HTV West Ltd.; C. Farrell, managing dir., Harlech Fine Art (Holdings) Ltd.; T. P. George, managing dir., Intecom Ltd.; A. J. Burton, dir., finance & administration; Mrs. R. W. Buchanan; T. G. R. Davies; Sir Geraint Evans; Mrs. M. Gwynn Jones; Lady M. M. Merrison; Lord Oaksey; J. H. Davies; Dr. G. O. Phillips; G. E. McWatters; Lord Crickhowell; P. L. M. Sherwood; G. S. Torey, company secy.

LWT—LONDON WEEKEND TELEVISION—Offices: South Bank Television Centre, London SE1 9LT. Phone: 071-620-1620. Fax: 071-928-6941. Telex: 918123. Outside broadcast base: Minerva Industrial Estate, Minerva Rd., London NW10 6HJ. Phone: 01-961-3131. Regional sales office: Sixth Floor, Adamson House, Shambles Square, Manchester M3 1RE. Phone: 061-834-6718. Programs weekends over London area. Main UHF transmitter: Crystal Palace.

Directors: Brian Tesler, chmn.; Greg Dyke, managing dir.; Marcus Plantin, managing dir.; Barry Cox, dir. of corporate affairs; Michael Southgate, managing dir., The London Studios Ltd.; Peter McNally, group finance dir.; Ron Miller, sales dir.; Roy van Gelder, dir. of personnel & administration; Christopher Bland; Heather Brigstocke; Roland Freeman; Roger Harrison; Sydney Perry; Robin Scott.

Management Board: Bernard Bennett, controller of research; Graham Howell, company secy. & controller of legal services.

Executives: Bernard Bennett, controller of research; Melvyn Bragg, controller of arts; Warren Breach, controller of program planning, presentation & promotion; Neil Canetty-Clarke, controller of corporate finance; Jeremy Canney, controller of production operations; Tony Cohen, controller of strategy & planning; Peter Coppock, controller of press & public relations; Don Dorling, controller of staff relations; Nick Elliott, controller of drama; Philip France, marketing mgr.; Colin Freeman, controller of transmission finance; Paul Gibson, group systems controller; Brian Harris, controller of production finance; Derek Hemment, sales controller; Paul Kelly, controller of project engineering; Penny Lent, controller of production marketing; Stuart McConachie, controller of sport; Robin Paxton, controller of features & current affairs; Ken Sheppard, chief engineer; Clifford Shirley, financial controller; Alan Woolfson, controller of visual services.

SCOTTISH TELEVISION PLC—Cowcaddens, Glasgow G2 3PR. Phone: 041-332-9999. Fax: 041-332-6982. Telex: 77388. The Gateway, Edinburgh EH7 4AH. Phone: 031-557-4554. Fax: 031-557-3791. London office: 114 St. Martin's Lane, London WC2N 4AZ. Phone: 071-836-1500. Fax: 071-528-9390. Manchester office: Suite 306, Sunlight House, Quay St., Manchester M3 3JY. Phone: 061-834-7621. Fax: 061-835-1067. Programs all week for Central Scotland. Main UHF transmitters: Black Hill, Torosay (Craignure), Craigkelly and Darvel.

Directors: William Brown, chmn.; Angus (Gus) J. Macdonald, managing dir.; Alan Chilton, dir. of sales & marketing; Ken Blackie, dir. of resources; Don Kinloch, dir. of finance & company secy.; Alistair Moffat, Sir Kenneth Alexander, Gavin Boyd, Robin D. Buchanan-Smith, Dorothy Dunnett, Sir Charles Fraser, Angus Grossart, Pauline Hyde, Gavin H. Laird, dirs. of programming.

Executives: Simon Forrest, controller of corporate affairs; Eileen Gallagher, controller of program planning, presentation & promotion; George Neilson, controller of personnel & industrial relations; Tom Ross, technical controller; David Scott, head of programs, Scotland; Harry Urquhart, dir. of resources.

Officers: Edward Bather, marketing controller; Clive Crouch, sales controller; Andrew Crummey, sales mgr., Scotland; Brian Durkin, head of transmission; Ron Ferguson, production facilities mgr.; Eileen Gallagher, head of program planning; Ian Gilmour, chief accountant, internal finance; Jeff Henry, head of business affairs; Blair Jenkins, controller of news, sport & current affairs; Robert Love, controller of drama; George McGhee, head of promotions; Brian McWatt, mgr., finance; George Middlemiss, chief accountant, external finance; Ian McDonald, technical facilities & central operations mgr.; Liz Moriarty, controller of program services; John Paton, personnel mgr.; Michael Paterson, head of education; Sandy Ross, controller of entertainment; Geoff Smith, resource services mgr.; Peter Smithson, media operations controller; Maureen Walker, contracts exec.; Shelia Wilkes, program sales exec.

THAMES TELEVISION PLC—Offices Thames Television House, 306-316 Euston Rd., London NW1 3BB. Phone: 071-387-9494. Teddington Lock, Teddington Middlesex TW11 9NT. Phone: 081-977-3252. Regional sales: Norfolk House, Smallbrook Queensway, Birmingham B5 4LJ. Phone: 021-643-9151. Mobile division: Twickenham Rd., Hanworth, Middlesex. Phone: 081-898-0011 Euston Films: 365 Euston Rd., London NW1 3AR. Programs weekdays over London area. Main UHF transmitter: Crystal Palace.

Directors: Sir Ian Trethowan, chmn.; John T. Davey, deputy chmn.; Richard Dunn, chief exec.; Mary Baker; Timothy Gold Blyth; Lord Brabourne; David Elstein, dir. of programs; Peter Hayman; Derek Hunt, dir. of finance; Ben E. Marr, company secy. & dir. of personnel; Harold Mourgue; Jonathan Shier, dir. of sales & marketing; Colin Wills; Michael Metcalf.

Executives: Roy Addison, press & publicity dir.; Derek Baker, asst. company secy.; Roger Bolton, controller, network factual programs; Bob Burrows, controller, sport & outside broadcasts; Paul Cheffins, controller, sales administration; James Corsan, controller, program administration; Mike Coxill, technical controller, Hanworth; John Howard Davies, controller, light entertainment; Roy English, coordinator, independent productions; J. Eveleigh, head, technical operations; John Fisher, head, variety; James Gilbert, exec. producer; William Goddard, head of presentation; Mike Harvey, controller, press & publicity; Alan Horrox, controller of children's & education dept.; Ian Howard, controller of contracts; Nick Humby, chief accountant; John White Jones, production dir., Teddington; Peter Kew, head of central planning; Peter LePage, controller, design production services; Geoffrey Lugg, head of program liaison; Mary McAnally, head of

features; Pat Mahoney, head of purchased programs; David Mansfield, controller, sales & marketing; Ian Martin, head of music & arts; Ewart Needham, exec. dir.; A. C. Parkinson, controller of administration; Tim Riordan, controller, program planning & presentation; Barrie Sales, deputy dir. of programs; Brian G. Scott, chief engineer; Lloyd Shirley, controller of drama; Mark Stephens, dir. of staff relations; Douglas Thornes, controller, sales research & development; Brian Walcroft, asst. controllor, drama.

Thames Television International: Richard Dunn, chmn.; David Elstein, deputy chmn; Mike Phillips, managing dir.

Cosgrove Hall Productions: Albany House, 8 Albany Rd., Chorlton-Cum Hardy, Manchester M21 1BL. Richard Dunn, chmn.; John Hambley, chief exec.; Ben Marr, secy.

TSW—TELEVISION SOUTH WEST LTD.—Derry's Cross, Plymouth PL1 2SP. Phone: 0752-663322. London office: 8th Floor, Bowater House, Knightsbridge, London SW1X 7NN. Phone: 071-589-9755. Bristol office: The Colston Centre, Colston St., Bristol BS1 4UX. Phone: 0272-21131. Yeovil office: 5 Frederick Place, Quedam Centre, Yeovil. Phone: 0935-20607. Programs all week for Southwest England. Main UHF transmitters: Caradon Hill, Stockland Hill, Redruth, Beacon Hill & Huntshaw Cross.

Directors: Sir Brian Bailey, chmn.; Sir John Colfox, vice chmn.; Harry Turner, managing dir.; Paul Stewart Laing, dir. of programs; John Roberts, financial dir.; David Jenkin, dir. of engineering; David Sunderland, dir. of presentation & public relations; Eloise Armes; Fred Hain; Douglas Hale; The Earl of Iddesleigh; David Johnstone; Gareth Keene; John Peters; Norman Thompson; Bernard Webster.

Executives: Ivor Stolliday, company secy.; Martin Bowley, dir. of sales; Jon Williams, head of news & current affairs; Karen Woodward, head of personnel; Tony Smith, head of presentation & program planning; Wendy Bowes, head of office services; Michael Boddy, chief accountant; Tom Goodison, head of religion & education; Derek Prosser, Bristol regional sales mgr.; Rob Clilverd, Plymouth regional sales mgr.

TV-am PLC—Breakfast Television Centre, Hawley Crescent, London NW1 8EF. Phone: 071-267-4300. Telex: 296592.

Directors: Ian Irvine, chmn.; Bruce Gyngell, managing dir. & dir. of programs; Tony Vickers, deputy managing dir. & sales dir.; Stratis Zographos, financial dir.; Bill Ludford, dir., news & current affairs.

TYNE TEES TELEVISION LTD.—The Television Centre, City Rd., Newcastle-on-Tyne NE1 2AL. Phone: 091-2610181. Telex: 53279. London office: 15 Bloomsbury Square, London WC1A 2LJ. Phone: 071-405-8474. Programs all week for North East England. Main UHF transmitters: Pontop Pike, Bilsdale, Chatton.

Directors: Sir Ralph Carr-Ellison, chmn.; R. H. Dickinson, deputy chmn.; D. W. Reay, managing dir.; D. S. Hellewell, dir. of finance & company secy.; R. Eagle, sales dir.; I. R. Ritchie, dir. of resources; L. W. Martin; Paul D. Nicholson; Viscount Ridley; G. E. Ward Thomas; J. N. Wilkinson; G. Oliver Worsley; Diana Eccles.

Executives: John Nichol, technical controller; Peter McArthur, controller of business affairs; David Brennan, research & marketing controller; Lindsey Dolton-Radley, sales controller; Mike Ranson, finance controller; Terry Hepple, production controller; Laurie Taylor, chief press officer; Peter Moth, controller of public affairs; Michael Chaplin, controller, drama, arts & entertainment; Jim Manson, controller, factual programs.

ULSTER TELEVISION PLC—Havelock House, Ormeau Road, Belfast BT7 1EB. Phone: 0232-328122. London office: 6 York St., London W1H 1FA. Phone: 071-486-5211. Programs all week for Northern Ireland. Main UHF transmitters: Brougher Mountain, Divis, Limavady.

Directors: J. B. McGuckian, chmn.; J. D. Smyth, managing dir.; H. R. C. Catherwood; Capt. O. W. J. Henderson; Lady Anne McCollum; Viscount Dunluce; Betty MacQuitty; R. E. Benner; G. C. Hutchinson; J. A. Creagh, asst. managing dir.; P. Battle, sales dir.; J. O'Driscoll.

Executives: J. D. Smyth, managing dir.; M. M. Cann, sales mgr., Northern Ireland; J. A. Creagh, asst. managing dir.; J. McCann, general mgr. & company secy.; Maurice Smyth, controller of corporate affairs; R. McCourt, operations mgr.; A. Bremner, controller of programming; P. Battle, sales dir.; J. Rooney, financial controller.

YORKSHIRE TELEVISION LTD.—The Television Centre, Leeds LS3 1JS. Phone: 0532-438283. Telex: 557232. Fax: 0532-445107. London Office: Television House, 32 Bedford Row, London WC1R 4HE. Phone: 071-242-1666. Telex: 295386. Fax: 071-405-8062. Regional offices: Charter Square, Sheffield S1 3EJ. Phone: 0742-723262. Fax: 0742 754134. 23 Brook St., The Prospect Centre, Hull HU2 8PN. Phone: 0482-24488. 88 Bailgate, Lincoln LN1 3AR. Phone: 0522-530738. 8 Bullring Lane, Grimsby, South Humberside DN31 1DY. Phone: 0472-357026. 1 Queen St., Ripon HG4 1EG. Phone: 0765-701551. 8 Coppergate, York YO1 1NR. Phone: 0904-610066. Fax: 0904 610067. 121/123 High St., Northallerton. Phone: 0609 6343. Programs all week for Yorkshire, Humberside & Lincolnshire areas. Main UHF transmitters: Emley Moor, Belmont.

Directors: Sir Derek Palmar, chmn.; Clive Leach, managing dir.; John Fairley, dir. of programs; Allan Hardy, commercial dir.; Brian Harris, dir. of business affairs & managing dir., YTV Enterprises; John Calvert, dir. of personnel; Edwin Wright, dir. of operations; Craig Pearman, marketing & sales dir.; Ralph Coyle, legal dir. & company secy.; Francis Baron; Phoebe David; Stephen H. Hall; Juliet Jowitt; Sir Gordon Linacre; Nicholas G. W. Playne; Victor H. Watson; M. W. Burrell; K. H. M. Dixon.

Executives: Bob Bairstow, controller, planning & presentation; Geoff Brownlee, controller, corporate affairs; Vernon Lawrence, controller of entertainment; Keith Richardson, controller of drama; David Bould, deputy commercial dir.; R. Charles, head of sport; F. Cieslik, business affairs mgr.; J. Dee, controller of property management; Duncan Dallas, head of science & features; Roy Gibbs, sales dir., YTV International; J. Hastings, head of transmission; D. Holdgate, head of production finance; Graham Ironside, head of local programs; Chris Jelley, head of education, children's programs & religion; Grant McKee, head of documentaries & current affairs; D. Reynolds, deputy controller, entertainment; John Q. Rogers, chief engineer; Peter Rogers, head of post production/transmission; Peter Smale, head of production planning; John Smith, head of program administration; Michael Thornhill, head of production.

INDEPENDENT TELEVISION NEWS LTD.—200 Gray's Inn Rd., London WC1X 8XZ. Phone: 071-833-3000. Telex: 22101. Cables: TELINDEP London PS4. Owned by the 15 independent program companies.

Directors: Sir David Nicholas, chmn.; Bob Phillis, chief exec.; Stewart Purvis, editor-in-chief; Geraldine Sharpe Newton, head of corporate relations.

INDEPENDENT TELEVISION ASSOCIATION LTD.—Knighton House, 56 Mortimer St., London W1N 8AN. Phone: 071-636-6866. Telex: 262988. Representing all the ITV companies in the United Kingdom. Sir Brian Bailey, chmn.; David Shaw, dir.

World TV Stations and Sets

Transmitters and Sets as of September 1991.
(Low Power satellites & repeaters in parentheses.)

Country	Stations/ Transmitters	Sets Black & White	Color
Afghanistan (Low power: 18)	1	297,323	331,446
Albania	8	115,000	
Algeria (Low power: 60)	23	1,140,000	
Angola	1	12,300	
Antigua (Low power: 1)	1	5,000	20,000
Arab Republic of Egypt	49	3,850,000	350,000
Argentina	35	5,500,000	500,000
Australia (Low power: 763)	312	96,000	5,011,000
Austria (Low power: 512)	904	351,000	2,331,000
Bahamas	1	50,000	
Bahrain	2	50,000	175,000
Bangladesh (Low power: 1)	10	349,091	89,630
Barbados	4	45,000	15,000
Belgium (Low power: 9)	38	422,149	2,852,087
Belize	2	12,000	
Benin (Low power: 1)	2	30,000	45,000
Bermuda	2	2,000	56,000
Bolivia (Low power: 2)	11	1,200,000	600,000
Bophuthatswana	14	40,000	55,000
Brazil (Low power: 6,919)	198	14,000,000	30,000,000
British Virgin Island	1	1,300	
Brunei Darussalam	4	3,000	58,500
Bulgaria (Low power: 221)	13	1,650,000	250,000
Burkina Faso	1	7,700	
Burundi	2	N.A.	N.A.
Cameroon (Low power: 4)	28	70,000	400,000
Canada (Low power: 1,251)	126	2,770,000	9,110,000
Central African Republic (Low power: 2)	1	5,500	1,500
Chad	1	N.A.	
Chile (Low power: 116)	73	1,800,000	1,300,000
China (Mainland)	2252	75,000,000	
China (Taiwan Province) (Low power: 18)	83	860,000	5,800,000
Colombia (Low power: 84)	36	2,500,000	500,000
Congo	1	2,700	
Costa Rica (Low power: 3)	17	153,750	400,000
Cuba	65	1,130,000	
Cyprus	9	89,750	78,000
Czechoslovakia (Low power: 1,496)	118	5,668,132	
Denmark (Low power: 23)	28	300,000	2,000,000
Djibouti (Low power: 3)	3	6,000	30,000
Dominican Republic	19	800,000	500,000
Ecuador (Low power: 50)	25	500,000	200,000
El Salvador	10	1,000,000	500,000
Equatorial Guinea	1	500	
Ethiopia (Low power: 4)	18	200,000	
Finland	387	147,327	1,731,922
France (Low power: 11,007)	678	6,200,000	21,820,000
French Overseas Territories (Low power: 62)	30	336,500	
Gabon (Low power: 5)	1	5,000	
Germany (Federal Republic) (Low power: 5,071)	361	4,810,000	20,520,000
Germany (formerly East Germany) (Low power: 480)	28	3,903,930	2,234,976
Ghana (Low power: 9)	8	240,000	
Gibraltar (Low power: 3)	1	173	7,107
Greece (Low power: 880)	36	1,845,000	1,635,000
Guatemala (Low power: 58)	15	660,808	151,757
Guinea (Low power: 2)	3	30,000	20,000
Haiti	3	13,000	
Honduras (Low power: 19)	14	110,000	25,000
Hong Kong (Low power: 72)	16	45,000	1,500,000
Hungary (Low power: 108)	22	2,940,324	
Iceland (Low power: 153)	9	3,234	71,788
India (Low power: 237)	52	15,000,000	5,000,000
Indonesia (Low power: 16)	71	4,805,706	1,694,294
Iran (Low power: 398)	28	2,000,000	
Iraq	32	500,000	
Ireland (Low power: 31)	9	197,000	721,000
Israel (Low power: 46)	17	1,000,000	620,000
Italy (Low power: 2,548)	163	6,713,427	7,817,077
Ivory Coast (Low power: 3)	10	200,000	5,000
Jamaica (Low power: 3)	9	400,000	
Japan (Low power: 12,832)	894	33,595,973	
Jordan (Low power: 21)	9	250,000	
Kampuchea (Low power: 5)	1	30,000	
Kenya	5	3,833,432	
Korea (South) (Low power: 504)	127	2,947,200	6,384,984
Korea (North)	2	109,700	
Kuwait (Low power: 2)	18	8,000	820,000
Lebanon (Low power: 5)	10	200,000	300,000
Liberia	5	43,000	16,000
Libyan Arab Republic (Low power: 2)	12	235,000	
Luxembourg	4	20,000	85,000
Macau (Low power: 1)	2	500	20,000
Madagascar (Low power: 30)	2	40,000	10,000
Malaysia (Low power: 14)	51	N.A.	2,030,000
Maldives	1	800	4,356
Malta	1	37,059	102,846
Mauritius (Low power: 3)	7	85,000	25,000
Mexico (Low power: 43)	527	11,018,909	10,378,734
Monaco (Low power: 1)	47	N.A.	18,000
Mongolia	1	50,000	
Morocco (Low power: 40)	25	966,651	131,994
Mozambique	1	2,000	8,000
Namibia (Low power: 6)	8	30,000	
Nepal (Low power: 1)	2	10,000	50,000
Netherlands (Low power: 15)	29	5,850,000	
Netherlands Antilles (Low power: 2)	2	10,000	40,000
New Zealand (Low power: 720)	49	71,791	862,919
Nicaragua (Low power: 7)	3	150,000	60,000
Niger (Low power: 8)	11	20,000	15,000
Nigeria (Low power: 1)	72	3,400,000	600,000
Norway (Low power: 2,411)	44	40,460	1,445,250
Oman (Low power: 36)	8		1,300,000
Pakistan (Low power: 25)	5	1,256,000	623,000
Panama (Low power: 12)	28	250,000	100,00

SATELLITE WEEK

The weekly newsletter of international satellite communications.

For information, call **(202) 872-9200.**

World TV Stations

Country	Stations/ Transmitters	Sets Black & White	Color
Paraguay (Low power: 5)	9	180,000	250,000
Peru (Low power: 10)	183	2,431,500	
Philippines (Low power: 70)	48	3,908,300	822,800
Poland (Low power: 194)	81	8,000,000	3,000,000
Portugal (Low power: 26)	71	1,667,675	
Qatar (Low power: 5)	14	50,000	250,000
Romania (Low power: 352)	58	3,912,000	
St. Kitts (Low power: 3)	1	2,000	2,500
St. Vincent	7	15,000	
Samoa (American) (Low power: 3)	3	1,000	6,000
Saudi Arabia (Low power: 13)	73	50,000	1,500,000
Senegal (Low power: 1)	2	40,000	10,000
Seychelles (Low power: 9)	2	7,500	
Sierra Leone	2	200,000	10,000
Singapore	6	11,000	537,000
Somali Democratic Republic	N.A.		
South Africa (Low power: 114)	124	3,100,000	
Spain (Low power: 1,123)	103	5,400,000	7,200,000
Sri Lanka (Low power: 3)	6	360,000	240,000
Sudan	2	90,000	
Surinam (Low power: 6)	1	10,000	30,000
Swaziland (Low power: 4)	3	3,469	11,100
Sweden (Low power: 1,013)	111	4,500,000	
Switzerland (Low power: 1,252)	136	73,532	2,377,552
Syria (Low power: 15)	16	1,000,000	400,000
Tanzania (Low power: 1)	2	2,500	15,000
Thailand (Low power: 24)	51	2,286,400	1,835,800
Togo (Low power: 1)	3	24,000	
Trinidad and Tobago (Low power: 4)	4	85,000	250,000
Tunisia (Low power: 20)	10	100,000	500,000
Turkey (Low power: 858)	195	5,857,000	3,661,000
Uganda (Low power: 1)	7	500,500	
Union of Myanmar (Low power: 4)	2	2,000	50,000
United Arab Emirates (Low power: 4)	18	350	145,000
United Kingdom (Low power: 1,514)	177	1,780,000	18,100,000
Uruguay (Low power: 34)	29	489,000	623,000
USSR (Low power: 8,400)	1005	58,100,000	29,200,000
Venezuela	17	1,650,000	60,000
Vietnam	1	500,000	
Yemen Arab Republic	N.A.		
Yemen (People's Democratic Republic)	5	30,000	
Yugoslavia (Low power: 1,143)	235	3,973,849	
Zaire (Low power: 8)	47	10,000	20,000
Zambia (Low power: 1)	13	350,000	150,000
Zimbabwe (Low power: 2)	10	140,175	52,325
TOTAL	**11,463**	**349,595,845**	**225,874,244**
Low power repeaters	65,759		
U.S.	1,473	64,000,000	133,000,000
GRAND TOTAL	**78,695**	**413,595,845**	**358,874,244**

Keep your FACTBOOK up-to-date all year long...

TELEVISION & CABLE ACTION UPDATES

Please enter my subscription to:
TELEVISION & CABLE ACTION UPDATES
for one year at $340 plus $50 domestic delivery charge. Foreign subscriptions add $150 delivery and handling. Washington, D.C. subscriptions add 6% sales tax to subscription amount.

Please print:

Name

Position or title

Firm

Address

City State Zip Code

Nature of Business

Signature

Note: Prices subject to change without notice.

TELEVISION & CABLE

Factbook

THE AUTHORATATIVE REFERENCE FOR THE TELEVISION, CABLE AND ELECTRONICS INDUSTRIES

EXTRA COPIES

Please send me ☐ extra subscriptions for **1992 Television & Cable Factbook** (set includes the Stations Volume and the Cable & Services Volume).

$375 — 1-9 sets
$355 — 10 or more sets

Add $15 delivery per set/Foreign delivery is $30
Washington, D.C. subscribers must add 6% sales tax on book amount.

ALL ORDERS MUST BE PREPAID.

Please print:

Name

Position or title

Firm

Street Address

City State Zip Code

Nature of Business

Signature

Note: Prices subject to change without notice.

VIDEO WEEK

Please enter my subscription to VIDEO WEEK— *the weekly newsletter devoted to the business of program sales & distribution for videocassettes, discs, pay TV & allied new media at $705 per year, plus $38 delivery. Foreign delivery charge is $80.*

Washington, D.C. subscribers must add 6% sales tax on subscription amount.

Please print:

Name

Position or title

Firm

Address

City State Zip Code

Nature of Business

Signature

Note: Prices subject to change without notice.

SATELLITE WEEK

The Authoritative News Service for Satellite Communications and Allied Fields.

Please enter my subscription to *SATELLITE WEEK* at $750 per year, plus $38 delivery. Foreign delivery charge is $80.

Washington, D.C. subscribers must add 6% sales tax on subscription amount.

Please print:

Name

Position or title

Firm

Address

City State Zip Code

Nature of Business

Signature

Note: Prices subject to change without notice.

NO POSTAGE
NECESSARY
IF MAILED
IN THE
UNITED STATES

BUSINESS REPLY CARD

FIRST CLASS PERMIT NO. 10388 WASHINGTON D.C.

POSTAGE WILL BE PAID BY ADDRESSEE

Warren Publishing, Inc.
2115 Ward Court, N.W.
Washington, D.C. 20037

NO POSTAGE
NECESSARY
IF MAILED
IN THE
UNITED STATES

BUSINESS REPLY CARD

FIRST CLASS PERMIT NO. 10388 WASHINGTON D.C.

POSTAGE WILL BE PAID BY ADDRESSEE

Warren Publishing, Inc.
2115 Ward Court, N.W.
Washington, D.C. 20037

NO POSTAGE
NECESSARY
IF MAILED
IN THE
UNITED STATES

BUSINESS REPLY CARD

FIRST CLASS PERMIT NO. 10388 WASHINGTON D.C.

POSTAGE WILL BE PAID BY ADDRESSEE

Warren Publishing, Inc.
2115 Ward Court, N.W.
Washington, D.C. 20037

NO POSTAGE
NECESSARY
IF MAILED
IN THE
UNITED STATES

BUSINESS REPLY CARD

FIRST CLASS PERMIT NO. 10388 WASHINGTON D.C.

POSTAGE WILL BE PAID BY ADDRESSEE

Warren Publishing, Inc.
2115 Ward Court, N.W.
Washington, D.C. 20037

Attorneys Practicing Before the FCC

Including members of the Federal Communications Bar Association and other attorneys active in communications.

AAMOTH, ROBERT J.
Reed, Smith, Shaw & McClay
1200 18th St. NW
Washington, DC 20036
Phone: 202-457-8682

ABERNATHY, KATHLEEN Q.
FCC
1919 M St. NW
Room 614
Washington, DC 20554
Phone: 202-632-7020

ABRAMS, FLOYD
Cahill Gordon & Reindel
80 Pine St.
New York, NY 10005
Phone: 212-701-3621

ADAMS, BRIGITTE L.
Schnader, Harrison, Segal & Lewis
1111 19th St. NW
Suite 1000
Washington, DC 20036
Phone: 202-463-2925

ADAMS, BRUCE A.
Arnold & Porter
1200 New Hampshire Ave. NW
Washington, DC 20036
Phone: 202-872-6700

ADAMS, DANNY E.
Wiley, Rein & Fielding
1776 K St. NW
Washington, DC 20006
Phone: 202-429-7040

ADAMS, SHARON MONTANO
210 Circle St.
Number 1
San Antonio, TX 78209

ADLER, ALLAN R.
Cohn & Marks
1333 New Hampshire Ave. NW
Suite 600
Washington, DC 20036
Phone: 202-293-3860

ADLER, WILLIAM F.
Pacific Telesis Group
1275 Pennsylvania Ave. NW
4th Floor
Washington, DC 20004
Phone: 202-383-6435
Fax: 202-347-4683

AGRESS, ELLEN S.
V.P., Legal Policy & Planning
National Bcstg. Co. Inc.
30 Rockefeller Plaza
Suite 1022
New York, NY 10112
Phone: 212-664-4517

AHERN, VERONICA M.
Nixon, Hargrave, Devans & Doyle
1 Thomas Circle NW
Suite 800
Washington, DC 20005
Phone: 202-457-5300

AKIN, GUMP, STRAUSS, HAUER & FELD
1333 New Hampshire Ave. NW
Suite 400
Washington, DC 20036
Phone: 202-887-4000
Fax: 202-887-4288; 202-887-4094
S. Diane Conley, James P. Denvir.

ALBERT, MARY C.
Olwine, Connelly, Chase, O'Donnell & Weyher
1701 Pennsylvania Ave. NW
Suite 1000
Washington, DC 20006
Phone: 202-835-0500

ALBERT, THOMAS L.
Birch, Horton, Bittner & Cherot
1155 Connecticut Ave. NW
Suite 1200
Washington, DC 20036
Phone: 202-659-5800

ALDRICH, ROBERT F.
Wood, Lucksinger & Epstein
2000 M St. NW
Suite 500
Washington, DC 20036
Phone: 202-223-6611

ALESSI, ANTHONY M.
Ameritech
1050 Connecticut Ave. NW
Suite 730
Washington, DC 20015
Phone: 202-955-3062

ALFORD, WALTER H.
BellSouth Corp.
1155 Peachtree St. NE
Suite 1800
Atlanta, GA 30367-6000
Phone: 404-249-2050
Fax: 404-249-5901

ALLARD, NICHOLAS W.
Fox, Bennett & Turner
750 17th St. NW
Suite 1100
Washington, DC 20006
Phone: 202-778-2300

ALLEN, BRIAN
IBM Corp.
355 S. Grand Ave.
Suite 2833
Los Angeles, CA 90071
Phone: 213-621-3771

ALLEN, ROBERT G.
McCabe & Allen
9105 Owens Dr.
Box 2126
Manassas Park, VA 22111
Phone: 703-361-2278

ALLISON, AUDREY L.
Peper, Martin, Jensen, Maichel & Hetlage
601 13th St. NW
Suite 1190 S
Washington, DC 20005-3808
Phone: 202-347-8600

ALPERT, DAN J.
Ginsburg, Feldman & Bress, Chartered
1250 Connecticut Ave. NW
7th Floor
Washington, DC 20036
Phone: 202-637-9158

ALTERMAN, MARCIA C.
Sr. Manager, Regulatory Affairs
MCI Telecommunications Corp.
205 N. Michigan Ave.
Suite 3200
Chicago, IL 60601
Phone: 312-938-3395

AMOUR, JAMES A.
Comsat
950 L'Enfant Plaza SW
Washington, DC 20024
Phone: 202-863-6165

ANDERSEN, PETER M.
Western Union Corp.
1 Lake St.
Upper Saddle River, NJ 07458
Phone: 201-825-5135

ANDERSON KILL OLICK & OSHINSKY
2000 Pennsylvania Ave. NW
Suite 7500
Washington, DC 20006
Phone: 202-728-3100
Fax: 202-728-3199
Barry J. Fleishman, Joseph D. Tydings.

APPELMAN, DANIEL L.
Heller, Ehrman, White & McAhliffe
525 University Ave.
11th Floor
Palo Alto, CA 94301
Phone: 415-324-7044

ARBOGAST, REBECCA
Wilmer, Cutler & Pickering
2445 M St. NW
Washington, DC 20037-1420
Phone: 202-663-6000

ARCHILLA-ROIG, EFRAIN
Box C
Humacao, PR 00661
Phone: 809-852-1230

ARENT, FOX, KINTNER, PLOTKIN & KAHN
Washington Square
1050 Connecticut Ave. NW
Suite 600
Washington, DC 20036-5339
Phone: 202-857-6000
Fax: 202-857-6395; 202-857-6342
Paul J. Feldman, Theodore D. Frank, Vonya B. McCann, Gerald P. McCartin, Susan A. Marshall, Harry M. Plotkin, Steven B. Royster, Thomas Schattenfield, George H. Shapiro, Marilyn D. Sonn, Peter Tannenwald, David F. Tillotson, Daniel F. Van Horn.

ARGENTO, PAULA A.
U.S. Securities & Exchange Commission
451 5th St. NW
Room 7000, Stop 7-1
Washington, DC 20549
Phone: 202-272-7688

ARLOW, ALLAN J.
V.P., Government Affairs
Ameritech
30 S. Wacker Dr.
Chicago, IL 60606
Phone: 312-750-5000

ARNAY, JAMES D.
Epstein, Levy & Levinsohn, P.C.
1780 Broadway
Suite 1200
New York, NY 10019
Phone: 212-765-5038

ARNOLD, WYNN E.
Exec. Dir.
New Hampshire Public Utilities Commission
8 Old Suncook Rd.
Bldg. No. 1
Concord, NH 03301
Phone: 603-271-2431
Fax: 603-271-3878

ARNOLD & PORTER
1200 New Hampshire Ave. NW
Washington, DC 20036
Phone: 202-872-6700
Fax: 202-872-6720
1700 Lincoln St.
Denver, CO 80203
Phone: 303-863-1000
355 S. Grand Ave.
South Tower, 44th Floor
Los Angeles, CA 90071
Phone: 213-617-4300
Park Avenue Tower
65 E. 55th St.
New York, NY 10022
Phone: 212-750-5050
Kioicho D Building 2F
3-28, Kioicho
Chiyoda-Ku
Tokyo 102, Japan
Phone: 813-3221-3690
Bruce A. Adams, William E. Cook Jr., Marcia Cranberg, Robert Alan Garrett, Patrick J. Grant, Caroline H. Little, Reed Miller,

Stephanie M. Phillipps, Norman M. Sinel, Terri A. Southwick.

ARONOW, RICHARD A.
Port Authority of New York & New Jersey
Law Department
1 World Trade Center—66W
New York, NY 10048
Phone: 212-435-6868
Fax: 212-435-6883

ARONOWITZ, ALAN E.
Baraff, Koerner, Olender & Hochberg, P.C.
5335 Wisconsin Ave. NW
Suite 300
Washington, DC 20015
Phone: 202-686-3200

ARTER & HADDEN
1801 K St. NW
Suite 400K
Washington, DC 20006
Phone: 202-775-7150
Fax: 202-857-0172
Charles H. Helein, Lisa E. Kopf, Howard M. Liberman, Timothy J. Lockhart, Robert M. McDowell, Laura D. Montgomery, Ernest T. Sanchez, Gerald Stevens-Kittner, James Troup.

ASHBY, BRIAN
Keller & Heckman
1150 17th St. NW
Suite 1000
Washington, DC 20036
Phone: 202-956-5747

ATKINSON, ROBERT C.
Sr. V.P., Regulatory & External Affairs
Teleport Communications Group
1 Teleport Drive
Suite 301
Staten Island, NY 10311
Phone: 718-983-2160
Fax: 718-983-2147

ATTAWAY, FRITZ E.
Motion Picture Assn. of America Inc.
1600 Eye St. NW
Washington, DC 20006
Phone: 202-293-1966
Fax: 202-293-7674

AUGER, ADRIEN R.
FCC
2025 M St. NW
Room 6206
Washington, DC 20554
Phone: 202-632-4887

BACA, RUDOLFO LUJAN
FCC
Office of International Communications
1919 M St. NW
Room 658
Washington, DC 20554
Phone: 202-632-0935
Fax: 202-632-0929

BADER, MICHAEL H.
Haley, Bader & Potts
2000 M St. NW
Suite 600
Washington, DC 20036
Phone: 202-331-0606

BAEZA, MARIO L.
Debevoise & Plimpton
875 3rd Ave.
25th Floor
New York, NY 10022
Phone: 212-909-6537

BAGHDADI, MANIA K.
Fletcher, Heald & Hildreth
1225 Connecticut Ave. NW
Suite 400
Washington, DC 20036-2679
Phone: 202-828-5752

BAILEY, R. GREG
9024 St. Charles Rock Rd.
Suite 116
St. Louis, MO 63114
Phone: 314-426-1099

BAIONE, KELLEY A.
Wilkinson, Barker, Knauer & Quinn
1735 New York Ave. NW
Washington, DC 20006
Phone: 202-783-4141

BAKER, BEVERLY G.
FCC
Deputy Chief, Private Radio Bureau
2025 M St. NW
Washington, DC 20554
Phone: 202-632-6942
Fax: 202-634-7651

BAKER, DONALD I.
Sutherland, Asbill & Brennan
1275 Pennsylvania Ave. NW
Washington, DC 20004
Phone: 202-383-0124

BAKER, PHILIP M.
4701 Willard Ave.
Chevy Chase, MD 20815
Phone: 301-652-8919

BAKER, WILLIAM B.
Wiley, Rein & Fielding
1776 K St. NW
Washington, DC 20006
Phone: 202-429-7255

BAKER & HOSTETLER
1050 Connecticut Ave. NW
Suite 1100
Washington, DC 20036
Phone: 202-861-1500
Fax: 202-861-1783
Linda R. Bocchi, Dale R. Harburg, Edward Hayes Jr., Kenneth C. Howard Jr., Peter B. Kenney, Bruce W. Sanford, Gregg P. Skall, Donald Zeifang.

BAKER & McKENZIE
815 Connecticut Ave. NW
Suite 1100
Washington, DC 20006
Phone: 202-861-1500
Fax: 202-861-1783

BAKER-BATTIST, RUTH S.
1828 L St. NW
Suite 805
Washington, DC 20036
Phone: 202-223-7630

BAKER, WORTHINGTON, CROSSLEY, STANSBERRY & WOOLF
1700 Nashville City Center
511 Union St.
Nashville, TN 37219
Phone: 615-726-5600

BALCH, RUSSELL C.
Michigan Communications Group
1415 Hatcher Crescent
Ann Arbor, MI 48103
Phone: 313-665-3847

BALLENGER, JOHN M.
Thomas, Ballenger, Vogelman & Turner, P.C.
124 S. Royal St.
Alexandria, VA 22314
Phone: 703-836-3400
Fax: 703-836-3549

BANKS, CHESTER L.
ITS
2100 M St. NW
Suite 140
Washington, DC 20037
Phone: 202-857-3818

BANKS, TERRY MICHAEL
AT&T
3201 Jermantown Rd.
Room 3B
Fairfax, VA 22030
Phone: 703-359-4080
Fax: 703-359-4011

BANKSON, JOHN P. JR.
Hopkins & Sutter
888 16th St. NW
Washington, DC 20006
Phone: 202-835-8098

BARADA, ROBERT LOUIS
Pacific Bell
140 New Montgomery St.
Room 1526
San Francisco, CA 94105
Phone: 415-546-5541

BARAFF, B. JAY
Baraff, Koerner, Olender & Hochberg, P.C.
5335 Wisconsin Ave. NW
Suite 300
Washington, DC 20015
Phone: 202-686-3200

BARAFF, KOERNER, OLENDER & HOCHBERG, P.C.
5335 Wisconsin Ave. NW
Suite 300
Washington, DC 20015
Phone: 202-686-3200
Fax: 202-686-8282
Alan E. Aronowitz, B. Jay Baraff, Philip R. Hochberg, James A. Koerner, Robert B. Lubic, Robert L. Olender, Mark Palchick, Lee J. Peltzman, Aaron Shainis.

BARFIELD, WILLIAM B.
BellSouth Corp.
1155 Peachtree St. NE
Suite 1800
Atlanta, GA 30367-6000
Phone: 404-249-2641
Fax: 404-249-5901

BARNA, ALLEN A.
FCC
Common Carrier Bureau-Tariff Div.
1919 M St. NW
Room 518
Washington, DC 20554
Phone: 202-632-6917

BARNARD, WILLIAM M.
McFadden, Evans & Sill
1220 19th St. NW
Suite 501
Washington, DC 20036
Phone: 202-293-0700

BARNETT & ALAGIA
1000 Thomas Jefferson St. NW
Suite 600
Washington, DC 20007
Phone: 202-342-0342
Daniel J. Swillinger.

BARR, HOWARD J.
Pepper & Corazzini
1776 K St. NW
Suite 200
Washington, DC 20006
Phone: 202-296-0600

BARRITT, KEITH A.
Mintz, Levin, Cohn, Ferris, Glovsky & Popeo, P.C.
1825 Eye St. NW
12th Floor
Washington, DC 20006
Phone: 202-293-0500

BARRON, BARBARA M.
Barron, Newburger & Associates, P.C.
900 Congress Ave.
Suite 200
Austin, TX 78701
Phone: 512-476-9103
Fax: 512-476-9253

BARRY, MICHAEL
Barry & Associates
1511 K St. NW
Suite 705
Washington, DC 20005
Phone: 202-628-7148
Fax: 202-393-0169

BART, DANIEL L.
GTE Service Corp.
1850 M St. NW
Suite 1200
Washington, DC 20036
Phone: 202-463-5212

BARTLETT, JOHN L.
Wiley, Rein & Fielding
1776 K St. NW
Washington, DC 20006
Phone: 202-429-7070

BARTSCHERER, MICHAEL
Mintz, Levin, Cohn, Ferris, Glovsky & Popeo, P.C.
1825 Eye St. NW
12th Floor
Washington, DC 20006
Phone: 202-293-0500

BARUCH, STEPHEN O.
Leventhal, Senter & Lerman
2000 K St. NW
Suite 600
Washington, DC 20006-1809
Phone: 202-416-6782

BASILE, MICHAEL O.
Dow, Lohnes & Albertson
1255 23rd St. NW
Suite 500
Washington, DC 20037
Phone: 202-857-2556

BASKIN, FLAHERTY, ELLIOTT, MANNINO, GOROON & SCULLY
1275 K St. NW
Suite 1000
Washington, DC 20005
Phone: 202-842-1600
Fax: 202-682-2127
Raymond F. Scully, Alan B. Sternstein, John W. Berresford, Katherine I. Hall.

BATTAGLIA, LAUREN
Latham & Watkins
1001 Pennsylvania Ave. NW
Suite 1300
Washington, DC 20004-2505
Phone: 202-637-2200

BATTISTONI, LORI
Crowell & Moring
1001 Pennsylvania Ave. NW
Washington, DC 20004-2505
Phone: 202-624-2995

BAUMANN, HENRY L.
Exec. V.P. & Gen. Counsel
National Assn. of Broadcasters
1771 N St. NW
Washington, DC 20036
Phone: 202-429-5454
Fax: 202-775-3526

BAVENOER, ANN
Ginsburg, Feldman & Bress, Chartered
1250 Connecticut Ave. NW
7th Floor
Washington, DC 20036
Phone: 202-637-9027

BAXTER, SUSAN PARAOISE
Cole, Raywid & Braverman
1919 Pennsylvania Ave. NW
Washington, DC 20006
Phone: 202-659-9750

BAYES, JAMES R.
Wiley, Rein & Fielding
1776 K St. NW
Washington, DC 20006
Phone: 202-429-7064

BAZANY, MICHAEL A. JR.
Crowell & Moring
1001 Pennsylvania Ave. NW
Washington, DC 20004-2505
Phone: 202-624-2975

BEATTIE, C. ROBERT
Doherty Rumble & Butler
3500 5th St. Tower
150 S. 5th St.
Minneapolis, MN 55402-4235
Phone: 612-340-5555

BECHTEL, GENE A.
Bechtel & Cole, Chartered
1901 L St. NW
Suite 250
Washington, DC 20036
Phone: 202-833-4190

BECHTEL & COLE, CHARTEREO
1901 L St. NW
Suite 250
Washington, DC 20036
Phone: 202-833-4190
Fax: 202-833-3084
Gene A. Bechtel, Harry F. Cole, Ann C. Farhat.

BECKER, MORTIMER
Becker, London & Kossow
30 Lincoln Plaza
New York, NY 10023
Phone: 212-541-7070
Fax: 212-541-7080

BECKER, RICHARO S.
Becker & Finerfrock, P.C.
1915 Eye St. NW
Suite 800
Washington, DC 20006
Phone: 202-833-4422

BECKER & FINERFROCK, P.C.
1915 Eye St. NW
Suite 800
Washington, DC 20006
Phone: 202-833-4422
Fax: 202-296-7458
Richard S. Becker, James S. Finerfrock, Paul G. Madison.

BECKNER, R. BRUCE
Fleischman & Walsh, P.C.
1400 16th St. NW
Suite 600
Washington, DC 20036
Phone: 202-939-7913

BEEN, CAROL ANNE
Sonnenschein, Nath & Rosenthal
8000 Sears Tower
Chicago, IL 60606
Phone: 312-876-3122

BEERMAN, BERNARO M.
25480 Via Mariquita
Carmel, CA 93923
Phone: 408-955-1000

BEGLEY, OENNIS F.
Reddy, Begley & Martin
2033 M St. NW
Suite 500
Washington, DC 20036
Phone: 202-659-5700

BEHUNIAK, OANIEL P.
V.P. & Chief Financial Officer
Bell Atlantic International Inc.
1300 N. 17th St.
Suite 1510
Arlington, VA 22209
Phone: 703-875-9282
Fax: 703-528-8644

BEISNER, JOHN
O'Melveny & Myers
555 13th St. NW
Suite 500 W
Washington, DC 20004-1109
Phone: 202-383-5370

BEIZER, ROBERT A.
Sidley & Austin
1722 Eye St. NW
Washington, DC 20006
Phone: 202-736-8192

BELAROI, GENE P.
Metromedia Paging Services Inc.
1667 K St. NW
Suite 1000
Washington, DC 20006
Phone: 202-293-8566
Fax: 202-296-5991

BELENOIUK, ARTHUR V.
Smithwick & Belendiuk, P.C.
2033 M St. NW
Suite 207
Washington, DC 20036
Phone: 202-785-2800

BELISLE, JOSEPH A.
Leibowitz & Spencer
1 S.E. 3rd Ave.
Suite 1450
Miami, FL 33131-1710
Phone: 305-530-1322

BELL, CHARLES H. JR.
Nielsen, Merksamer, Hodgson, Parrinello & Mueller
770 L St.
Suite 800
Sacramento, CA 95814
Phone 916-446-6752
Fax: 916-446-6106

BELL, HOWARO H.
American Advertising Federation
1400 K St. NW
Suite 1000
Washington, DC 20005
Phone: 202-898-0089
Fax: 202-898-0159

BELL, NORMA P.
FCC
1919 M St. NW
Room 332
Washington, DC 20554
Phone: 202-632-8755

BELL, STEPHEN R.
Squire, Sanders & Dempsey
1201 Pennsylvania Ave. NW
Box 407
Washington, DC 20044
Phone: 202-626-6600

BELL, BOYO & LLOYO
1615 L St. NW
Suite 1200
Washington, DC 20036
Phone: 202-466-6300
Thomas R. Gibbon, Terry G. Mahn.

BELLAMY, SHERRY F.
Jones, Day, Reavis & Pogue
1450 G St. NW
Suite 600
Washington, DC 20005-2088
Phone: 202-879-7627

BELLER, MICHAEL E.
Verner, Liipfert, Bernhard, McPherson & Hand, Chartered
McPherson Bldg.
901 15th St. NW
Suite 700
Washington, DC 20005-2301
Phone: 202-371-6119

BELVIN, LAUREN
Blackwell, Sanders, Matheny, Weary & Lombardi
2300 Main St.
Suite 1100
Kansas City, MO 64108
Phone: 816-274-6800
Fax: 816-274-6914

BENOER, RAYMONO G. JR.
Dow, Lohnes & Albertson
1255 23rd St. NW
Suite 500
Washington, DC 20037
Phone: 202-857-2758

BENNET, MICHAEL R.
Keller & Heckman
1150 17th St. NW
Suite 1000
Washington, DC 20036
Phone: 202-956-5733

BENNETT, LAURIE J.
US West Communications
1801 California St.
Suite 4700
Denver, CO 80202
Phone: 303-896-5386

BENNETT, YVONNE R.
Cole, Raywid & Braverman
1919 Pennsylvania Ave. NW
Washington, DC 20006
Phone: 202-659-9750

BENOLIEL, O. JEFFRY
Fox, Rothschild, O'Brien & Frankel
2000 Market St.
10th Floor
Philadelphia, PA 19103-3293
Phone: 215-299-2844

BENTLEY, J. GEOFFREY
Birch, Horton, Bittner & Cherot
1155 Connecticut Ave. NW
Suite 1200
Washington, DC 20036
Phone: 202-659-5800

BERCOVICI, MARTIN W.
Keller & Heckman
1150 17th St. NW
Suite 1000
Washington, DC 20036
Phone: 202-956-5644

BEREJKA, MARC
Keller & Heckman
1150 17th St. NW
Suite 1000
Washington, DC 20036
Phone: 202-956-5633

BERFIELD, MORTON L.
Cohen & Berfield, P.C.
1129 20th St. NW
Suite 507
Washington, DC 20036
Phone: 202-466-8565

BERG, MICHAEL O.
Miller & Holbrooke
1225 19th St. NW
Suite 400
Washington, DC 20036
Phone: 202-785-0600

BERKMAN, JACK N.
Chmn.
Associated Communications Corp.
680 5th Ave.
11th Floor
New York, NY 10019
Phone: 212-581-0733
Fax: 212-265-6443

BERKOWE, KATHLEEN HAWKINS
Rockefeller Group Inc.
1230 Ave. of the Americas
New York, NY 10020
Phone: 212-489-5826

BERLAND, AVA HOLLY
FCC
1919 M St. NW
Room 616
Washington, DC 20554
Phone: 202-632-6990

BERMAN, PAUL J.
Covington & Burling
1201 Pennsylvania Ave. NW
Box 7566
Washington, DC 20044
Phone: 202-662-5468

BERMAN, WILLIAM H.
Wiley, Rein & Fielding
1776 K St. NW
Washington, DC 20006
Phone: 202-429-7354

BERNSTEIN, DAVID
Wilmer, Cutler & Pickering
2445 M St. NW
Washington, DC 20037-1420
Phone: 202-663-6000

BERNSTEIN, LAWRENCE
Brinig & Bernstein
1818 N St. NW
Suite 200
Washington, DC 20036
Phone: 202-331-7050

BERNTHAL, ERIC L.
Latham & Watkins
1001 Pennsylvania Ave. NW
Suite 1300
Washington, DC 20004-2505
Phone: 202-637-2200

BERRESFORD, JOHN W.
Baskin, Flaherty, Elliot, Mannino, Gordon & Scully
1275 K St. NW
Suite 1000
Washington, DC 20005
Phone: 202-842-1600

BERRY, FRANCINE J.
AT&T
295 N. Maple Ave.
Room 3244J1
Basking Ridge, NJ 07920
Phone: 201-221-3327

BERTHOT, KATHRYN
Pike & Fischer
4600 East-West Highway
Suite 200
Bethesda, MD 20814-1438
Phone: 301-654-6262

BERUBE, JEAN E.
Wilkinson, Barker, Knauer & Quinn
1735 New York Ave. NW
Washington, DC 20006
Phone: 202-783-4141

BESOZZI, PAUL C.
Besozzi & Gavin
1901 L St. NW
Suite 200
Washington, DC 20036
Phone: 202-293-7405

BESOZZI & GAVIN
1901 L St. NW
Suite 200
Washington, DC 20036
Phone: 202-293-7405
Fax: 202-457-0443
Stephen Diaz Gavin, Paul C. Besozzi, Thomas L. Siebert, Paula Perrone.

BIBLE, KATHY J.
Bailey Hunt Jones & Busto
501 Brickell Key Dr.
Suite 300
Miami, FL 33131
Phone: 305-374-5505
Fax: 305-374-6715

BIENSTOCK, TERRY S.
Frates Bienstock & Sheehe
Southeast Financial Center
200 S. Biscayne Blvd.
Suite 3160
Miami, FL 33131-2367
Phone: 305-358-7447
Fax: 305-358-1226

BILLINGSLEY, JAMES R.
AT&T
295 N. Maple Ave.
Basking Ridge, NJ 07920
Phone: 201-221-6010

BINOER, JEFFREY J.
New England Telephone Co.
185 Franklin St.
Boston, MA 02107
Phone: 617-743-5745

BINZEL, PEGGY K.
Dir. of Government Affairs
Turner Broadcasting System Inc.
820 First St. NE
Suite 900
Washington, DC 20002
Phone: 202-898-7670
Fax: 202-898-7684

BIRCH, HORTON, BITTNER & CHEROT
1155 Connecticut Ave. NW
Suite 1200
Washington, DC 20036
Phone: 202-659-5800
Fax: 202-659-1027
Thomas L. Albert, J. Geoffrey Bentley, Eric A. Eisen, Debra J. Jezouit, Elisabeth H. Ross.

BIRNBAUM, JAY L.
Skadden, Arps, Slate, Meagher & Flom
1440 New York Ave. NW
Washington, DC 20005-2107
Phone: 202-371-7000

BISHOP, COOK, PURCELL & REYNOLDS
1400 L St. NW
Washington, DC 20005
Phone: 202-371-5700
Fax: 202-371-5950

BLACK, TIMOTHY N.
Wilmer, Cutler & Pickering
2445 M St. NW
Washington, DC 20037-1420
Phone: 202-663-6000

BLACK, WAYNE V.
Keller & Heckman
1150 17th St. NW
Suite 1000
Washington, DC 20036
Phone: 202-956-5628

BLACKBURN, RICHARD
New England Telephone Co.
185 Franklin St.
Boston, MA 02107
Phone: 617-743-7030

BLACKMER, W. SCOTT
Wilmer, Cutler & Pickering
2445 M St. NW
Washington, DC 20037-1420
Phone: 202-663-6000

BLAOEK, SUE W.
Hopkins & Sutter
888 16th St. NW
Washington, DC 20006
Phone: 202-835-8163

BLAIR, JOYCE & SILVA
1825 K St. NW
Suite 510
Washington, DC 20006
Phone: 202-659-4230
Shawn A. Maher, Leonard S. Joyce, William D. Silva, Donald E. Johnson.

BLAKE, JONATHAN O.
Covington & Burling
1201 Pennsylvania Ave. NW
Box 7566
Washington, DC 20044
Phone: 202-662-5506

BLAKELEY, CRAIG J.
Sidley & Austin
1722 Eye St. NW
Washington, DC 20006
Phone: 202-736-8228

BLANKS, MIRIAM L.
Howard & Howard
The Kalamazoo Bldg.
107 W. Michigan Ave.
Suite 400
Kalamazoo, MI 49007
Phone: 313-645-1483

BLASK, JEROME K.
Gurman, Kurtis, Blask & Freedman, Chartered
1400 16th St. NW
Suite 500
Washington, DC 20036
Phone: 202-328-8200

BLASZAK, JAMES S.
Gardner, Carton & Douglas
1301 K St. NW
Suite 900 E. Tower
Washington, DC 20005
Phone: 202-347-9200

BLAU, RUSSELL M.
Swidler & Berlin, Chartered
3000 K St. NW
Suite 300
Washington, DC 20007
Phone: 202-944-4835

BLEIWEISS, IRENE
FCC
Private Radio Bureau
2025 M St. NW
Washington, DC 20554
Phone: 202-634-2443

BLISS, DONALD T.
O'Melveny & Myers
555 13th St. NW
Suite 500 W
Washington, DC 20004-1109
Phone: 202-383-5331

BLOCK, ELLEN G.
Morrison & Foerster
2000 Pennsylvania Ave. NW
Suite 5500
Washington, DC 20006-1812
Phone: 202-887-1540

BLOOM, LAUREN M.
Cohn & Marks
1333 New Hampshire Ave. NW
Suite 600
Washington, DC 20036
Phone: 202-293-3860

BLOOSTON, ARTHUR
Blooston, Mordkofsky, Jackson & Dickens
2120 L St. NW
Washington, DC 20037
Phone: 202-659-0830

BLOOSTON, MORDKOFSKY, JACKSON & DICKENS
2120 L St. NW
Washington, DC 20037
Phone: 202-659-0830
Fax: 202-828-5568
Arthur Blooston, Caressa L. Davison, Benjamin H. Dickens Jr., Gerard J. Duffy, Robert M. Jackson, Raymond A. Kowalski, Stephen G. Kraskin, Harold Mordkofsky, John A. Prendergast, Richard D. Rubino.

BLOSSER, LARRY A.
Fisher, Wayland, Cooper & Leader
1255 23rd St. NW
Suite 800
Washington, DC 20037-1125
Phone: 202-775-3531

BLOUNT, SHERRI N.
Public Broadcasting Service
1320 Braddock Place
Alexandria, VA 22314
Phone: 703-739-5314
Fax: 703-739-5358

BLUESTEIN, HERMAN W.
Centex Telemanagement Inc.
185 Berry St.
San Francisco, CA 94107
Phone: 415-882-2300

BLUME, DANIEL
Blume & Elbaum
50 Columbus Blvd.
Hartford, CT 06106
Phone: 203-247-0300

BLUMENFELD, SETH D.
MCI International Inc.
2 International Dr.
Rye Brook, NY 10573
Phone: 914-934-6002
Fax: 914-934-6004

BLUMENFELD, SUE D.
Willkie Farr & Gallagher
3 Lafayette Centre
1155 21st St. NW
Washington, DC 20036
Phone: 202-328-8000

BLUMENFELD & COHEN
1615 M St. NW
Suite 700
Washington, DC 20036
Phone: 202-955-6300
Fax: 202-955-6460

BOCCHI, LINDA R.
Baker & Hostetler
1050 Connecticut Ave. NW
Suite 1100
Washington, DC 20036
Phone: 202-861-1751

BOCHIS, JOANNE SALVATORE
National Exchange Carrier Assn. Inc.
100 S. Jefferson Rd.
Whippany, NJ 07981
Phone: 201-884-8000

BODENSTEINER, DOMINIC T.
Thelen, Marrin, Johnson & Bridges
805 15th St. NW
Suite 900
Washington, DC 20005
Phone: 202-962-3000

BODORFF, RICHARD J.
Wiley, Rein & Fielding
1776 K St. NW
Washington, DC 20006
Phone: 202-828-3145

BOECKE, DONALD W.
Nynex Corp.
1828 L St. NW
Suite 1000
Washington, DC 20036
Phone: 202-416-0114

BOGER, WILLIAM H.
Wilkinson, Barker, Knauer & Quinn
1735 New York Ave. NW
Washington, DC 20006
Phone: 202-783-4141

BOGUTZ, JEROME E.
Fox, Rothschild, O'Brien & Frankel
2000 Market St.
10th Floor
Philadelphia, PA 19103-3293
Phone: 215-299-2156

BOGY, JOHN WHITTING
Pacific Bell
140 New Montgomery St.
Room 1530A
San Francisco, CA 94105
Phone: 415-542-7634

BOHM, RICHARD D.
Debevoise & Plimpton
875 3rd Ave.
25th Floor
New York, NY 10022
Phone: 212-909-6226

BOOHER, C. WILLIAM
Chief of Staff
NTIA
Dept. of Commerce
14th & Constitution Ave. NW
Room 4898
Washington, DC 20230
Phone: 202-377-1551
Fax: 202-377-1635

BOOKSHESTER, STEVEN A.
Assoc. Gen. Counsel
National Assn. of Broadcasters
1771 N St. NW
Washington, DC 20036
Phone: 202-429-5457
Fax: 202-775-3526

BOONE, ROBERT E. JR.
AT&T International
Box 7000
Basking Ridge, NJ 07960
Phone: 201-644-6400

BOOTH, FRERET & IMLAY
1920 N St. NW
Suite 150
Washington, DC 20036
Phone: 202-296-9100
Fax: 202-293-1319
Julian P. Freret, Christopher D. Imlay.

BORGHESANI, WILLIAM H. JR.
Keller & Heckman
1150 17th St. NW
Suite 1000
Washington, DC 20036
Phone: 202-956-5622

BORK, JEFFREY S.
US West Inc., Federal Relations
1020 19th St. NW
Suite 700
Washington, DC 20036
Phone: 202-429-3122

BOROS, JEROME S.
Rosenman & Colin
575 Madison Ave.
New York, NY 10022
Phone: 212-940-3800

BORSARI, GEORGE R. JR.
Borsari & Paxson
2033 M St. NW
Suite 630
Washington, DC 20036
Phone: 202-296-4800

BORSARI, JOHN
Borsari & Kump, P.C.
900 17th St. NW
9th Floor
Washington, DC 20006
Phone: 202-775-1100

BORSARI & KUMP, P.C.
900 17th St. NW
9th Floor
Washington, DC 20006
Phone: 202-775-1100
Fax: 202-775-1625
John Borsari, Richard E. Jordon, Edward Kump.

BORSARI & PAXSON
2033 M St. NW
Suite 630
Washington, DC 20036
Phone: 202-296-4800
Fax: 202-296-4460
George R. Borsari Jr., Anne Thomas Paxson.

BOSWORTH, DUANE A.
Davis Wright Tremaine
2300 First Interstate Tower
1300 S.W. 5th Ave.
Portland, OR 97201
Phone: 503-241-2300

BOTEIN, MICHAEL
New York Law School
57 Worth St.
New York, NY 10013
Phone: 212-431-2160
Fax: 212-966-2053

BOUCHARD, STEPHEN A.
Fleischman & Walsh, P.C.
1400 16th St. NW
Suite 600
Washington, DC 20036
Phone: 202-939-7911

BOWIE, NOLAN A.
Temple University-School of Communications & Theater
Dept. of Radio, TV & Film
Philadelphia, PA 19122
Phone: 215-787-8394

BOYCE, ROY W.
Cohen & Berfield, P.C.
1129 20th St. NW
Suite 507
Washington, DC 20036
Phone: 202-466-8565

BOYER, GREGORY F.
Mitchell, Boyer & Assoc., P.C.
2803 W. Busch Blvd.
Tampa, FL 33618
Phone: 813-935-4868

BOYLE, KEVIN C.
Latham & Watkins
1001 Pennsylvania Ave. NW
Suite 1300
Washington, DC 20004-2505
Phone: 202-637-2200

BRADSHAW, PERRY D.
Meredith Corp.
1716 Locust St.
Des Moines, IA 50336
Phone: 515-284-3042
Phone: 515-284-3933 (Law)

BRADY, TIMOTHY K.
Law Offices of Timothy K. Brady
7113 Peach Court
Suite 208
Box 986
Brentwood, TN 37027-0986
Phone: 615-371-9367

BRANSCOMB, ANNE WELLS
The Raven Group
Box 309
Concord, MA 01742
Phone: 508-369-1878
Fax: 508-369-2009

BRANSON, ROBERT E.
FCC
1919 M St. NW
Room 844
Washington, DC 20554
Phone: 202-632-7117
Fax: 202-653-5402

BRASS, ERIC ADAM
WGBH Educational Foundation
125 Western Ave.
Boston, MA 02134
Phone: 617-492-2777

BRAUN, HOWARD J.
Rosenman & Colin
1300 19th St. NW
Suite 200
Washington, DC 20036
Phone: 202-463-7177

BRAVERMAN, BURT A.
Cole, Raywid & Braverman
1919 Pennsylvania Ave. NW
Washington, DC 20006
Phone: 202-659-9750

BREED, JEROME A.
Powell, Goldstein, Frazer & Murphy
191 Peachtree St. NE
16th Floor
Atlanta, GA 30303
Phone: 202-347-0066

BREISACH, ERIC
Howard & Howard
The Kalamazoo Bldg.
107 W. Michigan Ave.
Suite 400
Kalamazoo, MI 49007
Phone: 616-382-1483

BREJCHA, ROBERT ALLEN
The Williams Companies Inc.
1 Williams Center
36th Floor
Tulsa, OK 74172
Phone: 918-588-4204

BRENNER, DEAN R.
Verner, Liipfert, Bernhard, McPherson & Hand, Chartered
McPherson Bldg.
901 15th St. NW
Suite 700
Washington, DC 20005-2301
Phone: 202-371-6079

BRESNAHAN, MARK P.
Asst. Gen. Counsel
GTE Spacenet Corp.
1700 Old Meadow Rd.
McLean, VA 22102
Phone: 703-848-1151

BRETT, STEPHEN M.
Exec. V.P.-Legal
United Artists Entertainment Co.
5619 DTC Parkway
Englewood, CO 80111
Phone: 303-843-8600

BRIDGHAM, TRACY E.
FCC
4700 Upton St. NW
No. 3
Washington, DC 20016
Phone: 202-632-6917

BRINIG, F. JOSEPH
Brinig & Bernstein
1818 N St. NW
Suite 200
Washington, DC 20036
Phone: 202-331-7050

BRINIG & BERNSTEIN
1818 N St. NW
Suite 200
Washington, DC 20036
Phone: 202-331-7050
Fax: 202-331-9306
Lawrence Bernstein, F. Joseph Brinig.

BRINKMANN, KAREN
Latham & Watkins
1001 Pennsylvania Ave. NW
Suite 1300
Washington, DC 20004-2505
Phone: 202-637-2200

BRINKMANN, ROBERT J.
Gen. Counsel
National Newspaper Assn.
1627 K St. NW
Suite 400
Washington, DC 20006
Phone: 202-466-7200

BROADBENT, CAROL I.
Schwartz, Woods & Miller
1350 Connecticut Ave. NW
Suite 300
Washington, DC 20036-1702
Phone: 202-833-1700

BROBSON, MARY BETH
Piper & Marbury
1200 19th St. NW
Suite 700
Washington, DC 20036
Phone: 202-861-3918

BROONER, MARY E.
Mgr., Regulatory Affairs
Motorola Inc.
Government Relations Office
1350 Eye St. NW
Suite 400
Washington, DC 20005
Phone: 202-371-6919
Fax: 202-842-3578

BROPHY, THEODORE F.
60 Arch St.
Greenwich, CT 06830
Phone: 203-629-3302
Fax: 203-661-7261

BROTMAN, STUART N.
47 Baskin Rd.
Lexington, MA 02173
Phone: 617-862-8892

BROUGHTON, DEBORAH R.
Dow, Lohnes & Albertson
1255 23rd St. NW
Suite 500
Washington, DC 20037
Phone: 202-857-2615

BROWN, ANDREW
National Telephone Cooperative Assn.
2626 Pennsylvania Ave. NW
Washington, DC 20037
Phone: 202-298-2305

BROWN, DENNIS C.
Brown & Schwaninger
1835 K St. NW
Suite 650
Washington, DC 20006-1203
Phone: 202-223-8837

BROWN, OESMOND P.
Rubin, Winston, Diercks & Harris
1730 M St. NW
Suite 412
Washington, DC 20036
Phone: 202-861-0870

BROWN, J. MICHAEL
AT&T
1120 20th St. NW
Suite 1000
Washington, DC 20036

BROWN, PAMELA JOY
Sr. Staff Attorney
Corporation for Public Broadcasting
Office of the General Counsel
901 E St. NW
Suite 200
Washington, DC 20004-2006
Phone: 202-879-9701
Fax: 202-347-5957

BROWN, RICHARD L.
Brown, Finn & Nietert, Chartered
1920 N St. NW
Suite 660
Washington, DC 20036
Phone: 202-887-0600

BROWN, THEODORA
National Public Radio
2025 M St. NW
Washington, DC 20036
Phone: 202-822-2052

BROWN & SCHWANINGER
1835 K St. NW
Suite 650
Washington, DC 20006-1203
Phone: 202-223-8837
Fax: 202-659-0071
Dennis C. Brown, Robert H. Schwaninger.

BROWN, FINN & NIETERT, CHARTERED
1920 N St. NW
Suite 660
Washington, DC 20036
Phone: 202-887-0600
Fax: 202-457-0126
Richard L. Brown, Stephen E. Coran, Frederick W. Finn, Robyn G. Nietert, David J. Kaufman, Eric S. Kravetz, Robert J. Rini, Lorretta K. Tobin.

BROWNE, THEODORE W. II
Cencom Cable Associates Inc.
635 Maryville Centre Dr.
Suite 300
St. Louis, MO 63141-5817
Phone: 314-576-4446
Fax: 314-576-2949

BRUCE, JAMES T.
Wiley, Rein & Fielding
1776 K St. NW
Washington, DC 20006
Phone: 202-429-7552

BRUCE, ROBERT R.
Debevoise & Plimpton
555 13th St. NW
Suite 1100-E
Washington, DC 20004
Phone: 202-383-8000

BRUNDAGE, WARNER F. JR.
C&P Telephone Co. of Virginia
600 E. Main St.
Richmond, VA 23219
Phone: 804-772-1585

BRUNETTI, ALFRED J.
Sr. Attorney
Southern New England Telephone Co.
227 Church St.
Room 1008
New Haven, CT 06506
Phone: 203-771-5507
Fax: 203-771-6577

BRYAN, JAY B.
Fleischman & Walsh, P.C.
1400 16th St. NW
Suite 600
Washington, DC 20036
Phone: 202-939-7924

BRYAN, CAVE, McPHEETERS & McROBERTS
700 13th St. NW
Suite 700
Washington, DC 20005-3960
Phone: 202-508-6000
Fax: 202-508-6200
Sandra K. Danner, Rebecca Louise Dorch, Stephen D. Hayes, John Griffith Johnson Jr., Caroline Baldwin Kahl, Kevin J. Kelley, Carl Wooden Northrop, Edward S. O'Neill, Peggy Kobacker Shiffrin, Jack R. Smith, John R. Wilner.

BUBAR, JAMES S.
Law Offices of James S. Bubar
1050 17th St. NW
Suite 1200
Washington, DC 20036
Phone: 202-223-2060
Fax: 202-955-3111

BUC, NANCY L.
Weil, Gotshal & Manges
1615 L St. NW
Washington, DC 20036
Phone: 202-682-7000

BUCHER, H. I.
Easley, Massa & Willis, P.A.
1655 Palm Beach Blvd.
Suite 800
West Palm Beach, FL 33401
Phone: 305-684-7300
Fax: 305-684-8711

BUCKINGHAM, ELIZABETH C.
Sutherland, Asbill & Brennan
1275 Pennsylvania Ave. NW
Washington, DC 20004
Phone: 202-383-0230

BUCKLEY, SUSAN
Cahill Gordon & Reindel
80 Pine St.
New York, NY 10005
Phone: 212-701-3862

BUCKMAN, SALLY A.
Leventhal, Senter & Lerman
2000 K St. NW
Suite 600
Washington, DC 20006-1809
Phone: 202-416-6762

BUENZLE, ROBERT J.
Law Offices of Robert J. Buenzle
12110 Sunset Hills Rd.
Suite 450
Reston, VA 22090
Phone: 703-715-3006
Fax: 703-476-0218

BUENZLE & CRAWFORD
2000 L St. NW
Suite 802
Washington, DC 20036
Phone: 202-296-0808
Fax: 202-429-5579

BURDICK, LEE M.
Thelen, Marrin, Johnson & Bridges
2 Embarcadero Center
San Francisco, CA 94111
Phone: 415-392-6320

BURKE, EUGENE L.
Burke & Burke
Box 439
Falls Church, VA 22040
Phone: 703-536-2182

BURKE, RAYMOND F.
Nynex Corp.
1113 Westchester Ave.
4th Floor
White Plains, NY 10604
Phone: 914-644-6426

BURKE & BURKE
Box 439
Falls Church, VA 22046
Phone: 703-536-2186
Eugene L. Burke

BURNETT, ANGELA
FCC
Common Carrier Bureau, International Facilities Div.
1919 M St. NW
Room 534
Washington, DC 20554
Phone: 202-632-7265

BURNS, BARBARA
Greater Media Inc.
2 Kennedy Blvd.
Box 859
East Brunswick, NJ 08816
Phone: 908-247-6161
Fax: 908-247-0215

BURNS, DAVID D.
Fleischman & Walsh, P.C.
1400 16th St. NW
Suite 600
Washington, DC 20036
Phone: 202-939-7965

BURNS, WILLIAM P.
Walter, Haverfield, Buescher & Chockley
9350 S. Dixie Hwy.
NCNB-Penthouse II
Miami, FL 33156
Phone: 305-670-9994
Fax: 305-670-9407

BURRINGTON, WILLIAM W.
Miller & Holbrooke
1225 19th St. NW
Suite 400
Washington, DC 20036
Phone: 202-785-0600

BURSTEIN, DIANE B.
Asst. Gen. Counsel
NCTA
1724 Massachusetts Ave. NW
Washington, DC 20036
Phone: 202-775-3550

BUSTARD, R. DAVID
RKO General Inc.
1440 Broadway
New York, NY 10018
Phone: 212-642-4239

BUTLER, ROBERT J.
Wiley, Rein & Fielding
1776 K St. NW
Washington, DC 20006
Phone: 202-429-7035

BYRNES, WILLIAM J.
Haley, Bader & Potts
2000 M St. NW
Suite 600
Washington, DC 20036
Phone: 202-331-0606

CADE & REID
600 New Hampshire Ave. NW
Suite 330
Washington, DC 20037
Phone: 202-333-2946
Fax: 202-625-0662

CAHILL, ROBERT V.
Exec. V.P. & Gen. Counsel
Chartwell Partnership Group
1901 Ave. of the Stars
Suite 680
Los Angeles, CA 90067
Phone: 213-556-7600

CAHILL GORDON & REINDEL
80 Pine St.
New York, NY 10005
Phone: 212-701-3000
Fax: 212-269-5420
1990 K St. NW
Suite 950
Washington, DC 20006
Phone: 202-862-8900
Fax: 202-862-8958
Cahill Gordon & Reindel
19 rue Francois Ier
Paris, 75008 France
Phone: 331-4720-1050
Fax: 331-4723-0638
Floyd Abrams, Susan Buckley, Corydon B. Dunham, Thomas A. Jones, Donald J. Mulvihill, Kenneth W. Orce, Dean Ringel, Richard J. Sabella, H. Richard Schumacher, Howard G. Sloane.

CALHOUN, LINDA F.
Morrison & Foerster
2000 Pennsylvania Ave. NW
Suite 5500
Washington, DC 20006-1812
Phone: 202-887-1685

CAMPANELLI, RICHARD M.
Gammon & Grange
1925 K St. NW
Suite 300
Washington, DC 20006
Phone: 202-862-2008

CAMPBELL, ALAN C.
Dow, Lohnes & Albertson
1255 23rd St. NW
Suite 500
Washington, DC 20037
Phone: 202-857-2788

CAMPBELL, ANGELA JULIA
Georgetown University Law Center
Institute for Public Representation
600 New Jersey Ave. NW
Washington, DC 20001
Phone: 202-662-9535
Fax: 202-662-9681

CANIS, JONATHAN E.
Swidler & Berlin, Chartered
3000 K St. NW
Suite 300
Washington, DC 20007
Phone: 202-944-4173

CARB, EVAN D.
Sidley & Austin
1722 Eye St. NW
Washington, DC 20006
Phone: 202-736-8155

CARBONELL, JOAQUIN R.
BellSouth Corp.
1133 21th St. NW
Suite 900
Washington, DC 20036
Phone: 202-463-4132

CAREY, BRADFORD D.
Walker, Bordelon, Hamlin, Theriot & Hardy
701 S. Peters St.
New Orleans, LA 70130
Phone: 504-524-5328

CAREY, NANCY B.
V.P., Business Development
Unisys Corp.
13 Bogey Circle
Doylestown, PA 18901
Phone: 215-491-9436

CARNEY, JOSEPH D.
Calfee Halter & Griswold
1800 Society Bldg.
Cleveland, OH 44114
Phone: 216-622-8311
Fax: 216-241-0816

CARP, BERTRAM W.
V.P. for Government Affairs
Turner Broadcasting System Inc.
820 First St. NE
Suite 900
Washington, DC 20002
Phone: 202-898-7670
Fax: 202-898-7684

CARPER, MICHAEL R.
Jones, Day, Reavis & Pogue
1450 G St. NW
Suite 600
Washington, DC 20005-2088
Phone: 202-879-4691

CARR, J. RICHARD
Peper, Martin, Jensen, Maichel & Hetlage
601 13th St. NW
Suite 1190 S
Washington, DC 20005-3808
Phone: 202-347-8600

CARROCCIO, A. THOMAS
Santarelli, Smith & Carroccio
1155 Connecticut Ave. NW
9th Floor
Washington, DC 20036
Phone: 202-466-6800

CARSON, VIRGINIA S.
BBC Broadcasting Corp.
3248 Rittenhouse St. NW
Washington, DC 20015
Phone: 202-363-5720
Fax: 202-363-5905

CARTER, BRIAN J.
Fisher, Wayland, Cooper & Leader
1255 23rd St. NW
Suite 800
Washington, DC 20037-1125
Phone: 202-775-3535

CARTER-PENA, M. CHRISTINA
Gardner, Carton & Douglas
1301 K St. NW
Suite 900 E. Tower
Washington, DC 20005
Phone: 202-347-9200

CASCIATO, PETER A.
1500 Sansome St.
Suite 201
San Francisco, CA 94111
Phone: 415-291-8661
Fax: 415-291-8165

CASEY, THOMAS J.
Skadden, Arps, Slate, Meagher & Flom
1440 New York Ave. NW
Washington, DC 20005-2107
Phone: 202-371-7000

CASSERLY, JAMES L.
Squire, Sanders & Dempsey
1201 Pennsylvania Ave. NW
Box 407
Washington, DC 20044
Phone: 202-626-6600

CASSIDY, KEVIN H.
Sr. Counsel
IBM Corp.
2000 Purchase St.
Purchase, NY 10577
Phone: 914-697-7250

CASSLER, ROBERT
Gen. Counsel
Copyright Royalty Tribunal
1825 Connecticut Ave. NW
Suite 918
Washington, DC 20009
Phone: 202-606-4400
Fax: 202-606-4407

CHADBOURNE & PARKE
1101 Vermont Ave. NW
Suite 900
Washington, DC 20005
Phone: 202-289-3000
Fax: 202-289-4457

CHAPMAN, JOHN H.
Chapman, Moran, Hubbard & Zimmerman
3 Landmark Square
Stamford, CT 06901
Phone: 203-353-8000

CHAPMAN, MORAN, HUBBARD & ZIMMERMAN
3 Landmark Square
Stamford, CT 06901
Phone: 203-353-8000
John H. Chapman, Brian E. Moran.

CHAPPLE, THOMAS L.
Gannett Co. Inc.
1100 Wilson Blvd.
29th Floor
Arlington, VA 22234
Phone: 703-284-6961
Fax: 202-558-3897

CHASE, SEYMOUR M.
Box 5886
Snowmass Village, CO 81615
Phone: 303-923-9200

CHASKES, DEBORAH M.
Fox, Bennett & Turner
750 17th St. NW
Suite 1100
Washington, DC 20006
Phone: 202-778-2300

CHAUNCEY, TOM II
Gust, Rosenfeld & Henderson
201 N. Central Ave.
3300 Valley Bank Center
Phoenix, AZ 85073
Phone: 602-257-7422
Fax: 602-254-4878

CHAVERS, CLAYBORNE
Freer & Alagia
1000 Thomas Jefferson St. NW
Washington, DC 20007
Phone: 202-965-6565
Fax: 202-965-4839

CHETKOF, GARY H.
The Sillerman Companies
150 E. 58th St.
New York, NY 10155
Phone: 212-980-4455
Fax: 212-753-3188

CHETWYNO, FRANCES J.
Cole, Raywid & Braverman
1919 Pennsylvania Ave. NW
Washington, DC 20006
Phone: 202-659-9750

CHIRON, STUART Z.
Sprint International Communications Co.
12490 Sunrise Valley Dr.
Reston, VA 22096
Phone: 703-689-7103
Fax: 703-689-5452

CHONG, RACHELLE B.
Graham & James
1 Maritime Plaza
3rd Floor
San Francisco, CA 94111
Phone: 415-954-0257
Fax: 415-391-2493; 415-391-5906

CHOPNICK, MAX
Conner & Chopnick
12 E. 41st St.
6th Floor
New York, NY 10017
Phone: 212-697-1050

CHRISTENSEN, KAREN
National Public Radio
2025 M St. NW
Washington, DC 20036
Phone: 202-822-2040
Fax: 202-822-2329

CHURCH, ABIAH A.
546 N.E. 97th St.
Miami Shores, FL 33138
Phone: 305-758-7228
Fax: 305-758-6733

CIANELLI, PAUL R.
New England Cable TV Assn.
100 Grandview Rd.
Suite 201
Braintree, MA 02184
Phone: 617-843-3418
Fax: 617-849-6267

CICERO, MICHAEL J.
Covington & Burling
1201 Pennsylvania Ave. NW
Box 7566
Washington, DC 20044
Phone: 202-662-5581

CINCIOTTA, LINDA A.
Office of Attorney Personnel Management
U.S. Dept. of Justice
10th & Constitution Ave. NW
Room 4311
Washington, DC 20530
Phone: 202-514-8900

CINNAMON, SCOTT
Kenkel & Associates
1220 19th St. NW
Suite 202
Washington, DC 20036
Phone: 202-659-4401

CITRYNELL, KYLE ANNE
Seiller & Handmaker
2200 Meidinger Tower
Louisville, KY 40202
Phone: 502-584-7400
Fax: 502-583-2100

CIVIDANES, EMILIO W.
Piper & Marbury
1200 19th St. NW
Suite 700
Washington, DC 20036
Phone: 202-861-3911

CLANCY, DONALD E.
R. C. Crisler & Co.
150 Greenway Terrace
Forest Hills, NY 11375
Phone: 718-544-2519

CLARK, TERENCE
Squire, Sanders & Dempsey
1201 Pennsylvania Ave. NW
Box 407
Washington, DC 20044
Phone: 202-626-6600

CLEMENT, THOMAS E.
Nixon, Hargrave, Devans & Doyle
1 Thomas Circle NW
Suite 800
Washington, DC 20005
Phone: 202-457-5300

CLIFT, WYLAND DALE
Nutmeg Public Access Television Inc.
24 Spring Lane
Farmington, CT 06032
Phone: 203-582-9795

COCHILLA, STEPHEN J.
Reed, Smith, Shaw & McClay
1200 18th St. NW
Washington, DC 20036
Phone: 202-457-6136

COOY, DOLORES L.
Gen. Counsel
The Arbitron Co.
312 Marshall Ave.
2nd Floor, Legal Department
Laurel, MD 20707
Phone: 310-497-4727
Fax: 301-497-5067

COFFEY, McGOVERN & NOEL
2445 M St. NW
Suite 260
Washington, DC 20037
Phone: 202-872-8123

COFFMAN, GORDON C.
FCC
Office of Gen. Counsel
1919 M St. NW
Room 610
Washington, DC 20554
Phone: 202-632-7220

COHEN, DAVID B.
Exec. Dir., Small Company Affairs
U.S. Telephone Assn.
900 19th St. NW
Suite 800
Washington, DC 20006-2105
Phone: 202-835-3133
Fax: 202-835-3248

COHEN, EDWARD B.
Davis Wright Tremaine
1752 N St. NW
Suite 800
Washington, DC 20036
Phone: 202-828-2388

COHEN, JEFF M.
Nixon, Hargrave, Devans & Doyle
1 Thomas Circle NW
Suite 800
Washington, DC 20005
Phone: 202-457-5300

COHEN, LEWIS I.
Cohen & Berfield, P.C.
1129 20th St. NW
Suite 507
Washington, DC 20036
Phone: 202-466-8565

COHEN, STANLEY B.
Cohn & Marks
1333 New Hampshire Ave. NW
Suite 600
Washington, DC 20036
Phone: 202-293-3860

COHEN, STANLEY S.
Fox, Rothschild, O'Brien & Frankel
2000 Market St.
10th Floor
Philadelphia, PA 19103-3293
Phone: 215-299-2054

COHEN, WINSTON BART
11900 Oden Court
Rockville, MD 20852
Phone: 301-983-9616

COHEN & BERFIELD, P.C.
1129 20th St. NW
Suite 507
Washington, DC 20036
Phone: 202-466-8565
Fax: 202-785-0934
Morton L. Berfield, Lewis I. Cohen, Roy W. Boyce, John J. Schauble.

COHN, LAWRENCE N.
Cohn & Marks
1333 New Hampshire Ave. NW
Suite 600
Washington, DC 20036
Phone: 202-293-3860

COHN, MARCUS
Cohn & Marks
1333 New Hampshire Ave. NW
Suite 600
Washington, DC 20036
Phone: 202-293-3860

COHN & MARKS
1333 New Hampshire Ave. NW
Suite 600
Washington, DC 20036
Phone: 202-293-3860
Fax: 202-293-4827
Allan R. Adler, Lauren M. Bloom, Stanley B. Cohen, Lawrence N. Cohn, Marcus Cohn, Wayne Coy Jr., J. Brian DeBoice, Richard A. Helmick, Robert B. Jacobi, Joel H. Levy, Brian M. Madden, Leonard H. Marks, April McClain-Delaney, Stanley S. Neustadt, Mark L. Pelesh, Roy R. Russo, Susan V. Sachs, Richard M. Schmidt Jr., Ronald A. Siegel, Ian David Volner, N. Frank Wiggins, John R. Przypyszny, Melinda K. Skinner.

COLBY, LAUREN A.
10 E. 4th St.
Box 113
Frederick, MD 21701
Phone: 301-663-1086
Fax: 301-695-8734

COLE, HARRY F.
Bechtel & Cole, Chartered
1901 L St. NW
Suite 250
Washington, DC 20036
Phone: 202-833-4190

COLE, JOHN P. JR.
Cole, Raywid & Braverman
1919 Pennsylvania Ave. NW
Washington, DC 20006
Phone: 202-659-9750

COLE, RAYWID & BRAVERMAN
1919 Pennsylvania Ave. NW
Washington, DC 20006
Phone: 202-659-9750
Fax: 202-452-0067
Susan Paradise Baxter, Yvonne R. Bennett, Burt A. Braverman, Frances J. Chetwynd, John P. Cole Jr., Maurita K. Coley, Timothy R. Furr, Paul Glist, Wesley R. Heppler, James F. Ireland III, Robert L. James, Alan Raywid, Joseph R. Reifer, David S. Silverman, John Davidson Thomas, Robert G. Scott Jr., John D. Seiver, Susan Whelan Westfall.

COLEMAN, RANDALL S.
US West Inc.
1020 19th St. NW
Suite 700
Washington, DC 20036
Phone: 202-429-3139

COLEY, MAURITA K.
Cole, Raywid & Braverman
1919 Pennsylvania Ave. NW
Washington, DC 20006
Phone: 202-659-9750

COLL, ROBERT W.
2905 Davenport St. NW
Washington, DC 20008
Phone: 202-362-2664

COLLIER, SHANNON & SCOTT
3050 K St. NW
Suite 400
Washington, DC 20007
Phone: 202-342-8400
Daniel Harrold, T. Michael Jankowski.

COLLINS, BRUCE
Corporate V.P. & Gen. Counsel
C-SPAN
400 N. Capitol St. NW
Suite 650
Washington, DC 20001
Phone: 202-626-7950
Fax: 202-783-0315

COLLINS, KATHLEEN J.
FCC
1919 M St. NW
Washington, DC 20554
Phone: 202-632-7265

CONBOY, BRIAN
V.P., Government Affairs
Time Warner Inc.
1050 Connecticut Ave. NW
Suite 850
Washington, DC 20036-5334
Phone: 202-861-4056
Fax: 202-785-3757; 202-463-5005

CONBOY, KEVIN
Powell, Goldstein, Frazer & Murphy
191 Peachtree St. NE
16th Floor
Atlanta, GA 30303
Phone: 404-572-6942

CONGER, GORDON G.
Preston, Thorgrimson, Shidler, Gates & Ellis
5400 Columbia Seafirst Center
701 5th Ave.
Seattle, WA 98104-7011
Phone: 206-623-7580

CONLEY, S. DIANE
Akin, Gump, Strauss, Hauer & Feld
1333 New Hampshire Ave. NW
Suite 400
Washington, DC 20036
Phone: 202-887-4598

CONN, ROBERT E.
Shaw, Pittman, Potts & Trowbridge
2300 N St. NW
Washington, DC 20037
Phone: 202-663-8093

CONNER, MARJORIE K.
2207 Montego Dr.
Cordova, TN 38018
Phone: 901-386-7402

CONNOLLY, PETER M.
Koteen & Naftalin
1150 Connecticut Ave. NW
Suite 1000
Washington, DC 20036
Phone: 202-467-5700

CONNOR, J. PARKER
Mullin, Rhyne, Emmons & Topel, P.C.
1000 Connecticut Ave. NW
Suite 500
Washington, DC 20036-5383
Phone: 202-659-4700

COOK, ANTOINETTE DIBBLE
Counsel
Senate Commerce Committee
Hart Senate Office Bldg.
Room 227
Washington, DC 20510
Phone: 202-224-9340

COOK, JAMES ALAN
Cook & Lefevre, P.C.
731 Emerson St.
Palo Alto, CA 94301
Phone: 415-328-0103
Fax: 415-328-0106

COOK, WILLIAM E. JR.
Arnold & Porter
1200 New Hampshire Ave. NW
Washington, DC 20036
Phone: 202-872-6700

COOKE, JAMES R.
Harris, Beach & Wilcox
1611 N. Kent St.
Suite 1000
Arlington, VA 22209
Phone: 703-528-1600
Fax: 703-524-8977

COONAN, LIAM S.
Southwestern Bell Telephone Co.
1667 K St. NW
Suite 1000
Washington, DC 20006
Phone: 202-293-8563

COONEY, MARY-JO
U.S. Dept. of Transportation
400 7th St. SW
Room 8201
Washington, DC 20590
Phone: 202-366-0633

COONEY, TIMOTHY J.
Sutherland, Asbill & Brennan
1275 Pennsylvania Ave. NW
Washington, DC 20004
Phone: 202-383-0729

COOPER, GROVER C.
Fisher, Wayland, Cooper & Leader
1255 23rd St. NW
Suite 800
Washington, DC 20037-1125
Phone: 202-775-3534

COOPER, JODI L.
MCI Communications Corp.
1133 19th St. NW
Washington, DC 20036
Phone: 202-887-2145

COOPER, LAWRENCE
BellSouth Services
3535 Colonnade Parkway
Room S2C1
Birmingham, AL 35243
Phone: 205-977-1227
Fax: 205-977-1213

COOPER, PAMELA C.
Gardner, Carton & Douglas
1301 K St. NW
Suite 900 E. Tower
Washington, DC 20005
Phone: 202-347-9200

COOPER, EPSTEIN & HUREWITZ
345 N. Maple Dr.
Suite 200
Beverly Hills, CA 90210
Phone: 213-278-1111
Fax: 213-271-0307
Karen Magid.

COOPER, WHITE & COOPER
201 California St.
17th Floor
San Francisco, CA 94111
Phone: 415-433-1900
Fax: 415-433-5530
Walter W. Hansell, Peter W. Michaels, Karl Olson, Robert M. Raymer, Mark P. Schreiber, Jed E. Solomon, Mark L. Tuft, James M. Wagstaffe.

CORAN, STEPHEN E.
Brown, Finn & Nietert, Chartered
1920 N St. NW
Suite 660
Washington, DC 20036
Phone: 202-887-0600

CORAZZINI, ROBERT F.
Pepper & Corazzini
1776 K St. NW
Suite 200
Washington, DC 20006
Phone: 202-296-0600

CORBETT, BERNARD RALPH
1990 M St. NW
Washington, DC 20036
Phone: 202-296-9000

CORBETT, DENNIS P.
Leventhal, Senter & Lerman
2000 K St. NW
Suite 600
Washington, DC 20006-1809
Phone: 202-416-6780

CORDON, ALFREO C. JR.
Cordon & Kelly
1920 N St. NW
2nd Floor
Washington, DC 20036
Phone: 206-842-2814

CORDON & KELLY
1920 N St. NW
2nd Floor
Washington, DC 20036
Phone: 202-293-2300
Fax: 202-223-8175
Alfred C. Cordon Jr., Dennis J. Kelly.

CORN-REVERE, ROBERT
FCC Office of Commissioner Quello
1919 M St. NW
Room 802
Washington, DC 20554
Phone: 202-632-7557

CORNELL, DIANE J.
FCC Office of Commissioner Marshall
1919 M St. NW
Room 826
Washington, DC 20554
Phone: 202-632-6446

COSSART, JOHN W.
BellSouth Mobility Inc.
5600 Glenridge Dr.
Suite 600
Atlanta, GA 30342
Phone: 404-847-3506

COSSON, DAVID
National Telephone Cooperative Assn.
2626 Pennsylvania Ave. NW
Washington, DC 20037
Phone: 202-298-2326
Fax: 202-298-2320

COSTLOW, DEBORAH
Winston & Strawn
1400 L St. NW
Washington, DC 20005
Phone: 202-371-5763

COULTER, WILLIAM K.
V.P., Government Affairs
Comsat
950 L'Enfant Plaza South SW
Washington, DC 20024
Phone: 202-863-6140
Fax: 202-488-3814

COUNTRYMAN, JOAN E.
Murphy & Malone
1901 L St. NW
Suite 200
Washington, DC 20036-3506
Phone: 202-223-5062

COUZENS, MICHAEL
385 8th St.
2nd Floor
San Francisco, CA 94103
Phone: 415-621-4030
Fax: 415-626-5788

COVINGTON & BURLING
1201 Pennsylvania Ave. NW
Box 7566
Washington, DC 20044
Phone: 202-662-6000
Fax: 202-662-6291; 202-737-0528
Paul J. Berman, Jonathan D. Blake, Michael J. Cicero, D. Scott Coward, Michael E. Cutler, Edgar F. Czarra Jr., William H. Fitz, Francis R. Hawkins Jr., Michael S. Horne, Charles W. Logan, Gregory M. Schmidt, Martin Wald, Kurt A. Wimmer.

COWAN, LIEBOWITZ & LATMAN, P.C.
605 3rd Ave.
New York, NY 10158
Phone: 212-503-6200
Fax: 212-986-2390
Simon Gerson, Sidney I. Liebowitz.

COWARD, D. SCOTT
Covington & Burling
1201 Pennsylvania Ave. NW
Box 7566
Washington, DC 20044
Phone: 202-662-5662

COWARD, LLOYD W.
Meyer, Faller, Weisman & Rosenberg, P.C.
4400 Jenifer St. NW
Suite 380
Washington, DC 20015
Phone: 202-362-1100

COX, KENNETH A.
Haley, Bader & Potts
2000 M St. NW
Suite 600
Washington, DC 20036
Phone: 202-331-0606

COY, WAYNE JR.
Cohn & Marks
1333 New Hampshire Ave. NW
Suite 600
Washington, DC 20036
Phone: 202-293-3860

CRAKES, LYNN M.
Leventhal, Senter & Lerman
2000 K St. NW
Suite 600
Washington, DC 20006-1809
Phone: 202-416-6748

CRANBERG, MARCIA
Arnold & Porter
1200 New Hampshire Ave. NW
Washington, DC 20036
Phone: 202-872-6700

CRANDALL, SUSAN H.
Morrison & Foerster
2000 Pennsylvania Ave. NW
Suite 5500
Washington, DC 20006-1812
Phone: 202-887-1524

CRANE, DAVID W.
2787 E. Oakland Park Blvd.
Suite 403
Fort Lauderdale, FL 33306
Phone: 305-565-4848

CRAWFORD, HENRY E.
Law Offices of Henry E. Crawford
1150 Connecticut Ave. NW
Suite 900
Washington, DC 20036
Phone: 202-862-4395
Fax: 202-659-3493

CRIGLER, JOHN
Haley, Bader & Potts
2000 M St. NW
Suite 600
Washington, DC 20036
Phone: 202-331-0606

CRISPIN, WILLIAM H.
Verner, Liipfert, Bernhard, McPherson & Hand, Chartered
McPherson Bldg.
901 15th St. NW
Suite 700
Washington, DC 20005-2301
Phone: 202-371-6080

CROSSEN, JANET S.
Sidley & Austin
1722 Eye St. NW
Washington, DC 20006
Phone: 202-736-8059

CROWE, THOMAS K.
Hopkins & Sutter
888 16th St. NW
Washington, DC 20006
Phone: 202-835-8145

CROWELL & MORING
1001 Pennsylvania Ave. NW
Washington, DC 20004-2505
Phone: 202-624-2500
Fax: 202-628-5116
Robert P. Deyling, Robert M. Halperin, Michael A. Bazany Jr., John T. Scott III, Linda K. Smith, John I. Stewart Jr., William D. Wallace, Lori Battistoni.

CRUMP, ANNE G.
Fletcher, Heald & Hildreth
1225 Connecticut Ave. NW
Suite 400
Washington, DC 20036-2679
Phone: 202-828-5726

CSIA, JOHN ZOLTAN
Donrey Media Group
4850 Ampere Dr.
Box 10000
Reno, NV 89510
Phone: 702-786-8880
Fax: 702-786-8986

CUNARD, JEFFREY P.
Debevoise & Plimpton
555 13th St. NW
Suite 1100-E
Washington, DC 20004
Phone: 202-383-8000

CUNNINGHAM, LENORE SMITH
FCC
1919 M St. NW
Room 302
Washington, DC 20554
Phone: 202-632-6485

CURTIS, VINCENT J. JR.
Fletcher, Heald & Hildreth
1225 Connecticut Ave. NW
Suite 400
Washington, DC 20036-2679
Phone: 202-828-5720

CUTCLIFF, LEE S.
AT&T
1 Oak Way
Room 4ED116
Berkeley Heights, NJ 07922
Phone: 201-771-2480

CUTLER, HENRY MILES (TREY) III
Locke Purnell Rain Harrell, P.C.
2200 Ross Ave.
Suite 2200
Dallas, TX 75201-6776
Phone: 214-740-8414

CUTLER, MICHAEL E.
Covington & Burling
1201 Pennsylvania Ave. NW
Box 7566
Washington, DC 20044
Phone: 202-662-5258

CYHULSKI, LOUISE
Pepper & Corazzini
1776 K St. NW
Suite 200
Washington, DC 20006
Phone: 202-296-0600

CZARRA, EDGAR F. JR.
Covington & Burling
1201 Pennsylvania Ave. NW
Box 7566
Washington, DC 20044
Phone: 202-662-5318

DABNEY, M. JEAN
5903 Sherwood Dr.
Peoria, IL 61614
Phone: 309-691-4785

DAFFNER, GREGG
U.S. Dept. of Commerce
NTIA
14th & Constitution Ave. NW
Room H4701
Washington, DC 20230
Phone: 202-337-1866
Fax: 202-377-1865

DANNER, SANDRA K.
Bryan, Cave, McPheeters & McRoberts
700 13th St. NW
Suite 700
Washington, DC 20005-3960
Phone: 202-508-6042

DANZIGER, PETER L.
O'Connell & Aronowitz
100 State St.
Albany, NY 12207
Phone: 518-462-5601

DARBY, GEORGE E.
Law Offices of George E. Darby
Box 61450
Honolulu, HI 96839-1450
Phones: 808-225-0558; 808-955-1445
Fax: 808-955-2936

DARONCO, PETER J.
FCC
2025 M St. NW
Room 5202
Washington, DC 20554
Phone: 202-632-6497

DASH, GLEN R.
593 Massachusetts Ave.
Boxborough, MA 01719
Phone: 508-263-2662
Fax: 508-263-7086

DAVID, JONATHAN
1515 N. Court House Rd.
Suite 301
Arlington, VA 22201
Phone: 703-276-9007
Fax: 703-276-9008

DAVIDSON, SETH A.
Legislation Counsel
NCTA
1724 Massachusetts Ave. NW
Washington, DC 20036
Phone: 202-775-3644
Fax: 202-775-3671

DAVIDSON, TOM W.
Sidley & Austin
1722 Eye St. NW
Washington, DC 20006
Phone: 202-736-8062

DAVIS, JOHN I.
Wiley, Rein & Fielding
1776 K St. NW
Washington, DC 20006
Phone: 202-429-7000

DAVIS, RACHEL D.
Office of the Attorney Gen. DPUC
1 Central Park Plaza
New Britain, CT 06051
Phones: 203-827-2620; 203-523-4322

DAVIS, WILLIAM A. II
Tharrington, Smith & Hargrove
209 Fayetteville St. Mall
Box 1151
Raleigh, NC 27602
Phone: 919-821-4711

DAVIS GRAHAM & STUBBS
370 17th St.
Suite 4700
Denver, CO 80202
Phone: 303-892-9400
Fax: 303-893-1379
John L. McCabe, Robert S. Zinn.

DAVIS WRIGHT TREMAINE
2600 Century Square
1501 4th Ave.
Seattle, WA 98101-1688
Phone: 206-622-3150
Fax: 206-628-7040
1752 N St. NW
Suite 800
Washington, DC 20036
Phone: 202-828-2388
2300 First Interstate Tower
1300 S.W. 5th Ave.
Portland, OR 97201
Phone: 503-241-2300
Duane A. Bosworth, Edward B. Cohen, P. Cameron DeVore, R. Bruce Easter Jr., Roy L. Eiguren, Parry Grover, Craig Gannett, Marshall J. Nelson, Stuart F. Pierson, Daniel M. Waggoner, Richard S. Wyde.

DAVISON, CARESSA L.
Blooston, Mordkofsky, Jackson & Dickens
2120 L St. NW
Washington, DC 20037
Phone: 202-659-0830

DAY, FREDERICK J.
Keller & Heckman
1150 17th St. NW
Suite 1000
Washington, DC 20036
Phone: 202-956-5629

DEALY, JOHN F.
Shaw, Pittman, Potts & Trowbridge
2300 N St. NW
Washington, DC 20037
Phone: 202-663-8181

DEBEVOISE & PLIMPTON
875 3rd Ave.
25th Floor
New York, NY 10022
Phone: 212-909-6000
Fax: 212-909-6836
555 13th St. NW
Suite 1100-E
Washington, DC 20004
Phone: 202-383-8000
333 S. Grand Ave.
Suite 5150
Los Angeles, CA 90071
Phone: 213-680-8000
Mario L. Baeza, Richard D. Bohm, James C. Goodale, John G. Koeltl, Robert R. Bruce, Jeffrey P. Cunard, Mark D. Director, Robert J. Geniesse.

DeBOICE, J. BRIAN
Cohn & Marks
1333 New Hampshire Ave. NW
Suite 600
Washington, DC 20036
Phone: 202-293-3860

DeBUNDA, SALVATORE M.
Fox, Rothschild, O'Brien & Frankel
2000 Market St.
10th Floor
Philadelphia, PA 19103-3293
Phone: 215-299-2062

DeBUSK, F. AMANDA
O'Melveny & Myers
555 13th St. NW
Suite 500 W
Washington, DC 20004-1109
Phone: 202-383-5310

DELANEY, PAUL L.
115 N. Fairfax St
Alexandria, VA 22314
Phone: 703-683-4200

DELSACK, KURT
25 Mainsail Dr.
Corona Del Mar, CA 92625
Phone: 714-759-1660
Fax: 714-434-6969

DENHAM, V. ROBERT
Powell, Goldstein, Frazer & Murphy
191 Peachtree St. NE
16th Floor
Atlanta, GA 30303
Phone: 404-572-6940

DENNIS, PATRICIA DIAZ
V.P., Government Affairs
U.S. Sprint & United Telecom
1850 M St. NW
Suite 1100
Washington, DC 20036
Phone: 202-857-1030

DENVIR, JAMES P.
Akin, Gump, Strauss, Hauer & Feld
1333 New Hampshire Ave. NW
Suite 400
Washington, DC 20036
Phone: 202-887-4118

DeROSA, FRANCIS J.
General Counsel
GE Communications & Services
570 Lexington Ave.
31st Floor
New York, NY 10022
Phone: 212-836-2008
Fax: 212-836-2769

DeSILVA, ERIC W.
Wiley, Rein & Fielding
1776 K St. NW
Washington, DC 20006
Phone: 202-828-3182

DeSOTO, KURT E.
Wiley, Rein & Fielding
1776 K St. NW
Washington, DC 20006
Phone: 202-429-7235

DEUTSCH, ELLEN S.
Thelen, Marrin, Johnson & Bridges
2 Embarcadero Center
San Francisco, CA 94111
Phone: 415-392-6320

DEVLIN, J. RICHARD
V.P., Law & External Affairs
United Telecommunications Inc.
2330 Shawnee Mission Pkwy.
Westwood, KS 66205
Phone: 913-676-8440

DeVORE, LAWRENCE M.
V.P., International Marketing & Sales
Contel ASC International
15200 Omega Dr.
Rockville, MD 20850
Phone: 301-590-7070
Fax: 301-590-7055
Telex: 440567

DEVORE, P. CAMERON
Davis Wright Tremaine
2600 Century Square
1501 4th Ave.
Seattle, WA 98101-1688
Phone: 206-628-7642

DEYLING, ROBERT P.
Crowell & Moring
1001 Pennsylvania Ave. NW
Washington, DC 20004-2505
Phone: 202-624-2936

DI LALLO, KEVIN
Gardner, Carton & Douglas
1301 K St. NW
Suite 900 E. Tower
Washington, DC 20005
Phone: 202-347-9200

DIAMOND, MARVIN J.
Hogan & Hartson
555 13th St. NW
Washington, DC 20004
Phone: 202-637-6523

DIAZ RIVERA, MIGUEL A.
Puerto Rico Telephone Co.
GPO Box 998
San Juan, PR 00936
Phone: 809-792-1405

DICKENS, BENJAMIN H. JR.
Blooston, Mordkofsky, Jackson & Dickens
2120 L St. NW
Washington, DC 20037
Phone: 202-659-0830

DIELMANN, HEINZ J.
Murphy & Malone
1901 L St. NW
Suite 200
Washington, DC 20036-3506
Phone: 202-223-5062

DIERCKS, WALTER E.
Rubin, Winston, Diercks & Harris
1730 M St. NW
Suite 412
Washington, DC 20036
Phone: 202-861-0870

DIETZ, DIANE M.
Howard & Howard
The Kalamazoo Bldg.
107 W. Michigan Ave.
Suite 400
Kalamazoo, MI 49007
Phone: 313-645-1483

DINGWALL, CRAIG D.
US Sprint Communications Co.
2002 Edmund Halley Dr.
Reston, VA 22091
Phone: 703-264-4968; 703-264-4965

DIRECTOR, MARK D.
Debevoise & Plimpton
555 13th St. NW
Suite 1100-E
Washington, DC 20004
Phone: 202-383-8000

DISENHAUS, HELEN E.
Swidler & Berlin, Chartered
3000 K St. NW
Suite 300
Washington, DC 20007
Phone: 202-944-4725

DISTEL, DENISE MARIE
Palm Beach County Attorney's Office
301 N. Olive Ave.
Suite 601
West Palm Beach, FL 33401
Phone: 407-355-2225
Fax: 407-355-4398

DOBIN, ANDREA
Fox, Rothschild, O'Brien & Frankel
2000 Market St.
10th Floor
Philadelphia, PA 19103-3293
Phone: 215-299-2042

DODD, JOHN F.
United Telecommunications Inc.
2330 Johnson Dr.
Shawnee Mission, KS 66205
Phone: 913-676-3230

DODGE, JOHN C.
Public Advocate
State House Station No. 112
Augusta, ME 04333
Phone: 207-289-2445

DOHERTY RUMBLE & BUTLER
2800 Minnesota World Trade Center
30 E. 7th St.
St. Paul, MN 55101-4999
Phone: 612-291-9333
1625 M St. NW
Magruder Bldg.
Washington, DC 20036
Phone: 202-293-0555
3500 5th St. Tower
150 S. 5th St.
Minneapolis, MN 55402-4235
Phone: 612-340-5555
William Sippel, Edward F. Fox, Lori Wiese-Parks, Dick Nowlin, Don Niles, Michael Jonak, Helen Starr, Patricia H. Longstaff, C. Robert Beattie, Alan I. Silver, Keyna P. Skeffington.

DOLAN, PAUL J.
Thrasher, Dinsmore & Dolan
100 Center St.
Chardon, OH 44024
Phone: 216-285-2242

DOMINGUEZ, ROBERT JACK
Swidler & Berlin, Chartered
3000 K St. NW
Suite 300
Washington, DC 20007
Phone: 202-944-4836

DONOHUE KAUFMANN SHAW & KLEGNAN
503 D St. NW
Washington, DC 20001
Phone: 202-393-4440

DONOVAN & O'CONNELL
8750 Georgia Ave.
Suite 130
Silver Spring, MD 20910
Phone: 301-387-4300

DORCH, REBECCA LOUISE
Bryan, Cave, McPheeters & McRoberts
700 13th St. NW
Suite 700
Washington, DC 20005-3960
Phone: 202-508-6106

DOUGHERTY, THOMAS J.
7308 Burdette Court
Bethesda, MD 20817
Phone: 301-365-1030
Fax: 301-365-1037

DOUGHERTY, THOMAS J. JR.
Fletcher, Heald & Hildreth
1225 Connecticut Ave. NW
Suite 400
Washington, DC 20036-2679
Phone: 202-828-5732

DOUGLAS, GEORGE R. JR.
1819 H St. NW
Suite 630
Washington, DC 20006
Phone: 202-775-1150
Fax: 703-979-1487

DOW, LOHNES & ALBERTSON
1255 23rd St. NW
Suite 500
Washington, DC 20037
Phone: 202-857-2500
Fax: 202-857-2900
Michael D. Basile, Raymond G. Bender Jr., Deborah R. Broughton, Alan C. Campbell, Peter H. Doyle, John R. Feore Jr., Todd D. Gray, J. G. Harrington, Werner K. Hartenberger, Thomas J. Hutton, Elizabeth J. Gustafson, Adina Kanefield, Johnathan M. Levy, John S. Logan, Charles J. McKerns, J. Dominic Monahan, B. Dwight Perry, Suzanne Meyer Perry, Laura H. Phillips, J. Christopher Redding, Kevin F. Reed, Laurie Jo Trainer, Jenifer E. Urff, Julia A. Waysdorf, Nancy L. Wolf.

DOWELL, EDWINA E.
Asst. Gen. Counsel
Univisa Inc.
2121 Ave. of the Stars
Suite 3300
Los Angeles, CA 90067
Phone: 213-552-6631
Fax: 213-286-1615

DOYLE, PETER H.
Dow, Lohnes & Albertson
1255 23rd St. NW
Suite 500
Washington, DC 20037
Phone: 202-857-2634

DROPKIN, PHILIP
Counsel
Cablevision Industries Corp.
6 Wierk Ave.
Liberty, NY 12754
Phone: 914-292-7550
Fax: 914-292-2180

DUFFY, GERARD J.
Blooston, Mordkofsky, Jackson & Dickens
2120 L St. NW
Washington, DC 20037
Phone: 202-659-0830

DUFFY, JOHN J.
Piper & Marbury
1200 19th St. NW
Suite 700
Washington, DC 20036
Phone: 202-861-3938

DUNAVANT, LEONARD C. JR.
Goodman, Glazer, Greener, Schneider, McQuiston & Kremer, P.C.
First Tennessee Bank Bldg.
15th Floor
Memphis, TN 38103
Phone: 901-525-4466
Fax: 901-525-4714

DUNBAR, JAMES V. JR.
Berry, Dunbar, Daniel, O'Connor & Jordan
1200 Main St.
8th Floor
Box 11845
Columbia, SC 29211
Phone: 803-765-1030
Fax: 803-799-5536

DUNCAN ALLEN & TALMAGE
1575 Eye St. NW
Suite 300
Washington, DC 20005
Phone: 202-289-8400
Fax: 202-289-8450

DUNHAM, CORYDON B.
Cahill Gordon & Reindel
80 Pine St.
New York, NY 10005
Phone: 212-701-3776

DUNNE, JOSEPH E. III
May & Dunne, Chartered
1000 Thomas Jefferson St. NW
Suite 520
Washington, DC 20007
Phone: 202-298-6345

DUNSTAN, JAMES E.
Haley, Bader & Potts
2000 M St. NW
Suite 600
Washington, DC 20036
Phone: 202-331-0606

DURAND, WILLIAM D.
V.P., Operations & Legal Counsel
New England Cable TV Assn.
100 Grandview Rd.
Suite 201
Braintree, MA 02184
Phone: 617-843-3418
Fax: 617-849-6267

DUVERNOY, CHRISTIAN L.
Wilmer, Cutler & Pickering
2445 M St. NW
Washington, DC 20037-1420
Phone: 202-663-6000

DYK, TIMOTHY B.
Jones, Day, Reavis & Pogue
1450 G St. NW
Suite 600
Washington, DC 20005-2088
Phone: 202-879-7600

EASTER, R. BRUCE JR.
Davis Wright Tremaine
2600 Century Square
1501 4th Ave.
Seattle, WA 98101-1688
Phone: 206-628-7651

EBANKS, KENNETH D.
Wiley, Rein & Fielding
1776 K St. NW
Washington, DC 20006
Phone: 202-828-4962

ECKARD, LINDA J.
Mullin, Rhyne, Emmons & Topel, P.C.
1000 Connecticut Ave. NW
Suite 500
Washington, DC 20036-5383
Phone: 202-659-4700

EDGE, JOE DIXON
Hopkins & Sutter
888 16th St. NW
Washington, DC 20006
Phone: 202-835-8242

EDMUNDSON, JAMES K. JR.
Gardner, Carton & Douglas
1301 K St. NW
Suite 900 E. Tower
Washington, DC 20005
Phone: 202-347-9200

EDWARDS, PETER L.
Rothgerber, Appel, Powers & Johnson
1200 17th St.
Suite 3000
Denver, CO 80202
Phone: 303-623-9000

EFFROS, STEPHEN R.
Community Antenna Television Assn.
3950 Chain Bridge Rd.
Box 1005
Fairfax, VA 22030-1005
Phone: 703-691-8875
Fax: 703-691-8911

EGER, JOHN
551 Westover Rd.
Stamford, CT 06902
Phone: 203-356-0299
Fax: 203-359-8381

EIGUREN, ROY L.
Davis Wright Tremaine
2600 Century Square
1501 4th Ave.
Seattle, WA 98101-1688
Phone: 208-336-8844

EISEN, BRUCE
Kaye, Scholer, Fierman, Hays & Handler
901 15th St. NW
Suite 1100
Washington, DC 20005
Phone: 202-682-3500

EISEN, ERIC A.
Birch, Horton, Bittner & Cherot
1155 Connecticut Ave. NW
Suite 1200
Washington, DC 20036
Phone: 202-659-5800

EISENSTEIN, JAMES S.
The Tremont Group Ltd.
2929 E. Commercial Blvd.
Penthouse C
Fort Lauderdale, FL 33308
Phone: 305-776-7815
Fax: 305-938-0574

EISGRAU, ADAM M.
Sidley & Austin
1722 Eye St. NW
Washington, DC 20006
Phone: 202-736-8145

ELARDO, DONALD J.
Director, Regulatory Law
MCI Communications Corp.
1133 19th St. NW
Washington, DC 20036
Phone: 202-887-2006

ELLIS, JAMES D.
Sr. Exec. V.P. & Gen. Counsel
Southwestern Bell Corp.
1 Bell Center
Suite 4212
St. Louis, MO 63101
Phone: 314-235-3395
Fax: 314-235-5856

ELLISON, MARK C.
Satellite Bcstg. & Communications Assn.
225 Reinekers Lane
Suite 600
Alexandria, VA 22314
Phone: 703-549-6990
Fax: 703-549-7640

EMERITZ, ROBERT E.
Pike & Fischer
4600 East-West Highway
Suite 200
Bethesda, MD 20814-1438
Phone: 301-654-6262

EMERT, STANLEY G. JR.
Bryce & Emert
212 S. Peters Rd.
Box 101
Knoxville, TN 37923
Phone: 615-690-5566

EMMER, MATTHEW D.
Fleischman & Walsh, P.C.
1400 16th St. NW
Suite 600
Washington, DC 20036
Phone: 202-939-7920

EMMONS, NATHANIEL F.
Mullin, Rhyne, Emmons & Topel, P.C.
1000 Connecticut Ave. NW
Suite 500
Washington, DC 20036-5383
Phone: 202-659-4700

ENDE, ASHER H.
1615 M St. NW
Suite 700
Washington, DC 20036
Phone: 202-955-6300

ENGLISH, WILLIAM D.
Satellite Transponder Leasing Corp.
8280 Greensboro Dr.
Suite 605
McLean, VA 22102
Phone: 703-848-4040

ENNIS, JAMES G.
Fletcher, Heald & Hildreth
1225 Connecticut Ave. NW
Suite 400
Washington, DC 20036-2679
Phone: 202-828-5782

EPSTEIN, GARY M.
Latham & Watkins
1001 Pennsylvania Ave. NW
Suite 1300
Washington, DC 20004-2505
Phone: 202-637-2200

EPSTEIN, ROBERT J.
Epstein, Levy & Levinsohn, P.C.
1780 Broadway
Suite 1200
New York, NY 10019
Phone: 212-765-5038

EPSTEIN, LEVY & LEVINSOHN, P.C.
1780 Broadway
Suite 1200
New York, NY 10019
Phone: 212-765-5038
Fax: 212-262-2937
Robert J. Epstein, Benton J. Levy, Mark A. Levinsohn, Joel H. Weinstein, James D. Arnay.

EPSTIEN, FREDRIC E.
Boose Casey Ciklin Lubitz Martens McBane & O'Connell
515 N. Flagler Dr.
Northbridge Tower 1
19th Floor
West Palm Beach, FL 33402-4626
Phone: 305-832-5900
Fax: 407-833-4209

ESMAN, MARJORIE R.
Walker, Bordelon, Hamlin, Theriot & Hardy
701 S. Peters St.
New Orleans, LA 70130
Phone: 504-524-5328

EVANS, DONALD J.
McFadden, Evans & Sill
1220 19th St. NW
Suite 501
Washington, DC 20036
Phone: 202-293-0700

EVANS, JANET M.
U.S. Federal Trade Commission
601 Pennsylvania Ave. NW
Room 4122
Washington, DC 20580
Phone: 202-326-3088

EVANS, VELMA
Sidley & Austin
1722 Eye St. NW
Washington, DC 20006
Phone: 202-736-8055

EWALT, JAMES H.
Community Antenna Television Assn.
3950 Chain Bridge Rd.
Box 1005
Fairfax, VA 22030
Phone: 703-691-8875
Fax: 703-691-8911

FABER, MICHAEL W.
Reid & Priest
Market Square
701 Pennsylvania Ave. NW
Washington, DC 20004
Phone: 202-508-4020

FADEM, STEVEN S.
V.P., Business Affairs & General Counsel
Multimedia Entertainment Inc.
75 Rockefeller Plaza
22nd Floor
New York, NY 10019
Phone: 212-484-7993
Fax: 212-484-7998

FAGAN, KEITH H.
Asst. Gen. Counsel
Communications Satellite Corp.
950 L'Enfant Plaza SW
Washington, DC 20024
Phone: 202-863-6011
Fax: 202-488-3819
Telex: 197800

FAGER, CHRISTOPHER B.
E! Entertainment Television
1800 N. Vine St.
Hollywood, CA 90028
Phone: 213-960-5800

FANNIN, MELANIE S.
Southwestern Bell Telephone Co.
1010 Pine
Room 2305
St. Louis, MO 63101
Phone: 314-331-2930

FARHAT, ANN C.
Bechtel & Cole, Chartered
1901 L St. NW
Suite 250
Washington, DC 20036
Phone: 202-833-4190

FARQUHAR, MICHELE
FCC Office of Commissioner Duggan
1919 M St. NW
Washington, DC 20554
Phone: 202-632-6996

FARROW, HAROLD
Farrow, Schildhause & Wilson
2125 Oak Grove Rd.
Walnut Creek, CA 94598
Phone: 415-945-0200

FARROW, SCHILDHAUSE & WILSON
1400 16th St. N.W.
Suite 501
Washington, DC 20036
Phone: 202-328-1800
Fax: 202-328-2423
2125 Oak Grove Rd.
Walnut Creek, CA 94598
Phone: 415-945-0200
Harold Farrow, Sol Schildhause.

FARTHING, PENELOPE S.
Patton, Boggs & Blow
2550 M St. NW
Room 800
Washington, DC 20037
Phone: 202-457-6313
Fax: 202-457-6315

FEATHERSTUN, CHARLES P.
Regulatory Counsel
BellSouth Enterprises Inc.
1100 Peachtree St. NE
Suite 900
Atlanta, GA 30309-4599
Phone: 404-249-4994
Fax: 404-249-4766; 404-249-4732

FEELY, F. JOSEPH III
C&P Telephone Co.
1710 H St. NW
Washington, DC 20006
Phone: 202-392-4456

FEIGENBAUM, BENNETT
Riker, Danzig, Scherer, Hyland & Perretti
1 Speedwell Ave.
Morristown, NJ 07960
Phone: 201-538-0800

FEINBERG, PETER H.
Pepper & Corazzini
1776 K St. NW
Suite 200
Washington, DC 20006
Phone: 202-296-0600

FELDMAN, PAUL J.
Arent, Fox, Kintner, Plotkin & Kahn
Washington Square
1050 Connecticut Ave. NW
Suite 600
Washington, DC 20036-5339
Phone: 202-857-6032

FELDSTEIN, STUART F.
Fleischman & Walsh, P.C.
1400 16th St. NW
Suite 600
Washington, DC 20036
Phone: 202-939-7906

FENELON, THERESA
Pillsbury, Madison & Sutro
1667 K St. NW
Suite 1100
Washington, DC 20006
Phone: 202-463-2355

FEORE, JOHN R. JR.
Dow, Lohnes & Albertson
1255 23rd St. NW
Suite 500
Washington, DC 20037
Phone: 202-857-2786

FERNANDEZ, JOHN P.
Staff Attorney
Corporation for Public Broadcasting
Office of the General Counsel
901 E St. NW
Suite 200
Washington, DC 20004-2006
Phone: 202-879-9708; 202-879-9600
Fax: 202-347-5957

FERRIS, CHARLES D.
Mintz, Levin, Cohn, Ferris, Glovsky & Popeo, P.C.
1825 Eye St. NW
12th Floor
Washington, DC 20006
Phone: 202-293-0500

FIELO, JOHN D.
United Artists Entertainment Co.
2930 E. 3rd Ave.
Box 65008
Denver, CO 80206
Phone: 303-321-4242

FIELDS, MARK E.
Miller & Fields, P.C.
1990 M St. NW
Suite 760
Washington, DC 20036
Phone: 202-785-2720

FIELDS & DIRECTOR
815 Connecticut Ave. NW
Suite 750
Washington, DC 20036
Phone: 202-331-7000

FIFER, SAMUEL
Sonnenschein, Nath & Rosenthal
8000 Sears Tower
Chicago, IL 60606
Phone: 312-876-3114

FINE, DAVID C.
Southwestern Bell Corp.
1667 K St. NW
Suite 1000
Washington, DC 20006
Phone: 202-293-8570

FINERFROCK, JAMES S.
Becker & Finerfrock, P.C.
1915 Eye St. NW
Suite 800
Washington, DC 20006
Phone: 202-833-4422

FINGERHUT, MICHAEL B.
US Sprint Communications Co.
1850 M St. NW
Suite 1110
Washington, DC 20036
Phone: 202-857-1030
Fax: 202-822-8999

FINKELSTEIN, THOMPSON & LOUGHRAN
2828 Pennsylvania Ave. NW
Suite 200
Washington, DC 20007
Phone: 202-337-8000
Fax: 202-965-9363
L. Kendall Satterfield, Douglas G. Thompson Jr.

FINN, FREDERICK W.
Brown, Finn & Nietert, Chartered
1920 N St. NW
Suite 660
Washington, DC 20036
Phone: 202-887-0600

FIORINI, JOHN E. III
Gardner, Carton & Douglas
1301 K St. NW
Suite 900 E. Tower
Washington, DC 20005
Phone: 202-347-9200

FIRESTONE, CHARLES M.
1250 Connecticut Ave. NW
Suite 700
Washington, DC 20036
Phones: 202-637-6675; 202-637-6677
Fax: 202-637-9195

FIRESTONE, MARTIN E.
Mullin, Rhyne, Emmons & Topel, P.C.
1000 Connecticut Ave. NW
Suite 500
Washington, DC 20036-5383
Phone: 202-659-4700

FIRESTONE, RICHARD M.
Chief, Common Carrier Bureau
FCC
1919 M St. NW
Room 500
Washington, DC 20554
Phone: 202-632-6910

FISHER, ANDREW D.
McFadden, Evans & Sill
1220 19th St. NW
Suite 501
Washington, DC 20036
Phone: 202-293-0700

FISHER, BEN C.
Fisher, Wayland, Cooper & Leader
1255 23rd St. NW
Suite 800
Washington, DC 20037-1125
Phone: 202-775-3537

FISHER, JANE A.
Wiley, Rein & Fielding
1776 K St. NW
Washington, DC 20006
Phone: 202-429-7230

FISHER, ROBERT C.
Fisher, Wayland, Cooper & Leader
1255 23rd St. NW
Suite 800
Washington, DC 20037-1125
Phone: 202-775-5664

FISHER, THOMAS G.
V.P., Gen. Counsel & Secy.
Meredith Corp.
1716 Locust St.
Des Moines, IA 50336
Phone: 515-284-2201
Fax: 515-284-3933

FISHER, WAYLAND, COOPER & LEADER
1255 23rd St. NW
Suite 800
Washington, DC 20037-1125
Phone: 202-659-3494
Fax: 202-296-6518
Larry A. Blosser, Brian J. Carter, Grover C. Cooper, Ben C. Fisher, Robert C. Fisher, Scott R. Flick, Ann K. Ford, Eliot J. Greenwald, John K. Hane III, Clifford M. Harrington, John Q. Hearne, Bruce D. Jacobs, Martin R. Leader, Lauren Ann Lynch, Gregory L. Masters, John Joseph McVeigh, Brian R. Moir, Francisco R. Montero, David D. Oxenford, Michelle N. Plotkin, Kathryn R. Schmeltzer, Carroll John Yung, Richard R. Zaragoza, Matthew P. Zinn.

FISHMAN, DORIS H.
11112 Korman Dr.
Potomac, MD 20854
Phone: 301-299-7299

FISHMAN, ERIC
Sullivan & Worcester
1025 Connecticut Ave. NW
Washington, DC 20036
Phone: 202-775-8190
Fax: 202-293-2275

FISHMAN, WILLIAM L.
Sullivan & Worcester
1025 Connecticut Ave. NW
Suite 806
Washington, DC 20036
Phone: 202-775-8190
Fax: 202-293-2275

FITCH, A. WRAY III
Gammon & Grange
1925 K St. NW
Suite 300
Washington, DC 20006
Phone: 202-862-2013

FITZ, WILLIAM H.
Covington & Burling
1201 Pennsylvania Ave. NW
Box 7566
Washington, DC 20044
Phone: 202-662-5120

FITZGIBBON, TIMOTHY J.
Olwine, Connelly, Chase, O'Donnell & Weyher
1701 Pennsylvania Ave. NW
Suite 1000
Washington, DC 20006
Phone: 202-835-0500

FLEISCHMAN, AARON I.
Fleischman & Walsh, P.C.
1400 16th St. NW
Suite 600
Washington, DC 20036
Phone: 202-939-7900

FLEISCHMAN & WALSH, P.C.
1400 16th St. NW
Suite 600
Washington, DC 20036
Phone: 202-939-7900
Fax: 202-745-0916
R. Bruce Beckner, Stephen A. Bouchard, Matthew D. Emmer, Stuart F. Feldstein, Aaron I. Fleischman, Jeffry L. Hardin, Arthur H. Harding, David D. Burns, Robert J. Keller, Steven A. Lancellotta, Russell C. Merbeth, Richard Rubin, Howard S. Shapiro, Jay B. Bryan, Jonathan R. Spencer, Charles S. Walsh, Christopher G. Wood.

FLEISHMAN, BARRY J.
Anderson Kill Olick & Oshinsky
2000 Pennsylvania Ave. NW
Suite 7500
Washington, DC 20006
Phone: 202-728-3100

FLEMING, DAVID P.
V.P. & Gen. Counsel-Cablevision & Bcstg.
Multimedia Cablevision Inc./Multimedia Broadcasting Co.
701 E. Douglas
Box 3027
Wichita, KS 67201
Phone: 316-262-4270
Fax: 316-262-2309

FLETCHER, FRANCIS E. JR.
Gardner, Carton & Douglas
1301 K St. NW
Suite 900 E. Tower
Washington, DC 20005
Phone: 202-347-9200

FLETCHER, HEALD & HILDRETH
1225 Connecticut Ave. NW
Suite 400
Washington, DC 20036-2679
Phone: 202-828-5700
Fax: 202-828-5786
Mania K. Baghdadi, Vincent J. Curtis Jr., Thomas J. Dougherty Jr., James G. Ennis, Anne G. Crump, Richard Hildreth, James L. Hoffman, Edward W. Hummers Jr., Frank R. Jazzo, Barry Lambergman, Robert E. Lee, Patricia A. Mahoney, George Petrutsas, Robert D. Primosch, Leonard R. Raish, James P. Riley, David N. Roberts, Marvin Rosenberg, Stephen Ross, Estella Salvatierra, Timothy R. Schnacke, Lonna M. Thompson.

FLICK, SCOTT R.
Fisher, Wayland, Cooper & Leader
1255 23rd St. NW
Suite 800
Washington, DC 20037-1125
Phone: 202-775-3536

FLOOD, RICHARD G.
Zukowski, Rogers, Flood & McArdle
100 S. Wacker Dr.
Suite 1502
Chicago, IL 60606
Phone: 815-459-2050

FOEHRKOLB, JILL M.
Skadden, Arps, Slate, Meagher & Flom
333 W. Wacker Dr.
Chicago, IL 60606
Phone: 312-407-0552

FOGARTY, JOSEPH R.
Potomac Towers
2001 N. Adams St.
Apt. 37
Arlington, VA 22201
Phone: 703-522-8575

FOLEY, ROBERT M.
Foley & Saenz
1629 K St. NW
Suite 500
Washington, DC 20006-1601
Phone: 202-429-0925
Fax: 202-452-1942

FOLTZ, RICHARD W. JR
Pepper, Hamilton & Scheetz
3000 Two Logan Square
18th & Arch Sts.
Philadelphia, PA 19103-2705
Phone: 215-981-4000

FONS, JOHN P.
Ausley, McMullen, McGehee, Carothers & Proctor
Box 391
227 S. Calhoun St.
Suite 1000
Tallahassee, FL 32302
Phone: 904-224-9115

FOOSANER, ROBERT S.
Jones, Day, Reavis & Pogue
1450 G St. NW
Suite 600
Washington, DC 20005-2088
Phone: 202-879-7638

FORBES, PETER C.
Morrison & Foerster
2000 Pennsylvania Ave. NW
Suite 5500
Washington, DC 20006-1812
Phone: 202-887-1681

FORD, ANN K.
Fisher, Wayland, Cooper & Leader
1255 23rd St. NW
Suite 800
Washington, DC 20037-1125
Phone: 202-775-3538

FORD, MILTON Q.
Milton Q. Ford & Assoc.
4006 Baronne Way
Memphis, TN 38117
Phone: 901-767-7980

FORMATO, RICHARD A.
116 Stiles Rd.
Boylston, MA 01505
Phone: 617-869-6077

FORREST, HERBERT E.
8706 Bellwood Rd.
Bethesda, MD 20817
Phone: 202-633-3358

FOWLER, MARK S.
Latham & Watkins
1001 Pennsylvania Ave. NW
Suite 1300
Washington, DC 20004-2505
Phone: 202-637-2200

FOX, BRENDA LEE
Gen. Counsel & V.P., Special Policy Projects
National Cable Television Assn.
1724 Massachusetts Ave. NW
Washington, DC 20036
Phone: 202-775-3664
Fax: 202-775-3603

FOX, EDWARD F.
Doherty Rumble & Butler
2800 Minnesota World Trade Center
30 E. 7th St.
St. Paul, MN 55101-4999
Phone: 612-291-9333

FOX, RUSSELL H.
President
American SMR Network Assn. Inc.
1835 K St. NW
Suite 203
Washington, DC 20006
Phone: 202-331-7773
Fax: 202-331-9062
Box 65768
Washington, DC 20035

FOX, BENNETT & TURNER
750 17th St. NW
Suite 1100
Washington, DC 20006
Phone: 202-778-2300
Fax: 202-778-2330
Nicholas W. Allard, Deborah M. Chaskes.

FOX, ROTHSCHILD, O'BRIEN & FRANKEL
2000 Market St.
10th Floor
Philadelphia, PA 19103-3293
Phone: 215-299-2000
Fax: 215-299-2150
Salvatore M. DeBunda, Ramon R. Obod, Ronald J. Shaffer, Howard E. Goldberg, D. Jeffry Benoliel, William A. Whiteside Jr., Jerome E. Bogutz, Stanley S. Cohen, Stephen P. Weiss, Mark D. Nachmias, Andrea Dobin.

FOX WEINBERG & TURNER
750 17th St. NW
Washington, DC 20006
Phone: 202-778-2300

FRANK, CARL R.
Wiley, Rein & Fielding
1776 K St. NW
Washington, DC 20006
Phone: 202-429-7269

FRANK, KAREN S.
Pillsbury, Madison & Sutro
1667 K St. NW
Suite 1100
Washington, DC 20006
Phone: 415-983-1202

FRANK, THEODORE D.
Arent, Fox, Kintner, Plotkin & Kahn
Washington Square
1050 Connecticut Ave. NW
Suite 600
Washington, DC 20036-5339
Phone: 202-857-6016

FRANKLIN, WILLIAM J.
Pepper & Corazzini
1776 K St. NW
Suite 200
Washington, DC 20006
Phone: 202-296-0600

FREEDMAN, RANDY K.
Asst. Gen. Counsel & Legal Advisor
Turner Broadcasting System Inc./CNN International
CNN House
19-22 Rathbone Place
London W1P 1DF
United Kingdom
Phone: 4471-637-6703
Fax: 4471-637-6768
Telex: 269169 TBSI G

FREEDMAN, WILLIAM D.
Gurman, Kurtis, Blask & Freedman, Chartered
1400 16th St. NW
Suite 500
Washington, DC 20036
Phone: 202-328-8200

FREEMAN, JAMES J.
Reed, Smith, Shaw & McClay
1200 18th St. NW
Washington, DC 20036
Phone: 202-457-8624

FREER & ALAGIA
1000 Thomas Jefferson St. NW
Washington, DC 20007
Phone: 202-965-6565
Fax: 202-965-4839
Clayborne Chavers

FRERET, JULIAN P.
Booth, Freret & Imlay
1920 N St. NW
Suite 150
Washington, DC 20036
Phone: 202-296-9100

FREUND, ANDREW T.
Zukowski, Rogers, Flood & McArdle
100 S. Wacker Dr.
Suite 1502
Chicago, IL 60606
Phone: 312-407-7700

FREY, JULIA L.
Lowndes, Drosdick, Doster, Kantor & Reed
215 N. Eola Dr.
Box 2809
Orlando, FL 32802-2809
Phone: 407-843-4600
Fax: 407-423-4495

FRIEDMAN, ANN K.
Mintz, Levin, Cohn, Ferris, Glovsky & Popeo, P.C.
1825 Eye St. NW
12th Floor
Washington, DC 20006
Phone: 202-293-0500

FRIEDMAN, BARRY A.
Semmes, Bowen & Semmes
1025 Connecticut Ave. NW
Suite 500
Washington, DC 20036
Phone: 202-822-8250

FRIEDMAN, NEAL J.
Pepper & Corazzini
1776 K St. NW
Suite 200
Washington, DC 20006
Phone: 202-296-0600

FRIEDMAN, PAULA G.
Sidley & Austin
1722 Eye St. NW
Washington, DC 20006
Phone: 202-736-8149

FRIEDMAN, FARREN & ARMENAKIS
655 3rd Ave.
Suite 1100
New York, NY 10017
Phone: 212-867-9760
Fax: 212-490-2932
Alan B. Kaufman, Dennis Metnick.

FRIENDS, NATHANIEL
V.P.
AT&T
1120 20th St. NW
Suite 1000
Washington, DC 20036
Phone: 202-457-3895
Fax: 202-293-1049; 202-296-3479

FRISBY, RUSSELL H.
Venable, Baetjer, Howard & Civiletti
1201 New York Ave. NW
Suite 1000
Washington, DC 20005
Phone: 301-244-7883

FRISCHKORN, ALLEN R. JR.
Pres.
Telecommunications Industry Assn.
2001 Pennsylvania Ave. NW
Suite 800
Washington, DC 20006-1813
Phone: 202-457-4912
Fax: 202-457-4939

FRITZ, JERALD N.
Allbritton Communications Co.
800 17th St. NW
Suite 301
Washington, DC 20006
Phone: 202-789-2130
Fax: 202-822-6749

FROSCH, CRAIG E.
Walker, Bordelon, Hamlin, Theriot & Hardy
701 S. Peters St.
New Orleans, LA 70130
Phone: 504-524-5328

FUJIMOTO, SHIRLEY S.
Keller & Heckman
1150 17th St. NW
Suite 1000
Washington, DC 20036
Phone: 202-956-5642

FURR, TIMOTHY R.
Cole, Raywid & Braverman
1919 Pennsylvania Ave. NW
Washington, DC 20006
Phone: 202-659-9750

FURTH, DAVID L.
Shartsis, Friese & Ginsburg
18th Floor
1 Maritime Plaza
San Francisco, CA 94111
Phone: 415-421-6500

GAGUINE, BENITO
Reddy, Begley & Martin
2033 M St. NW
Suite 500
Washington, DC 20036
Phone: 202-659-5700
Fax: 202-659-5711

GALLEBERG, PAUL A.
Latham & Watkins
1001 Pennsylvania Ave. NW
Suite 1300
Washington, DC 20004-2505
Phone: 202-637-2200

GALLOGLY, VINCENT
GTE Service Corp.
1 Stamford Forum
Stamford, CT 06904
Phone: 203-965-3080

GAMMON, JAMES A.
Gammon & Grange
1925 K St. NW
Suite 300
Washington, DC 20006
Phone: 202-862-2010

GAMMON & GRANGE
1925 K St. NW
Suite 300
Washington, DC 20006
Phone: 202-862-2000
Fax: 202-862-2023
James A. Gammon, George R. Grange II, A. Wray Fitch III, Nancy Oliver LeSourd, H. Robert Showers, Richard M. Campanelli, Michael J. Woodruff, Peter F. Rathbun.

GANNETT, CRAIG
Davis Wright Tremaine
2600 Century Square
1501 4th Ave.
Seattle, WA 98101-1688
Phone: 206-628-7657

GANTT, JOHN B.
1025 Thomas Jefferson St. NW
Suite 500E
Washington, DC 20007
Phone: 202-944-3212

GARCIA, LORETTA J.
LeBoeuf, Lamb, Leiby & MacRae
1333 New Hampshire Ave. NW
Suite 1100
Washington, DC 20036
Phone: 202-457-7500
Fax: 202-775-4163

GARDNER, ALAN J.
V.P., Regulatory & Legal Affairs
California Cable Television Assn.
4341 Piedmont Ave.
Box 11080
Oakland, CA 94611
Phone: 415-428-2225
Fax: 415-428-0151

GARDNER, BARBARA K.
Leventhal, Senter & Lerman
2000 K St. NW
Suite 600
Washington, DC 20006-1809
Phone: 202-416-6755

GARDNER, MICHAEL R.
The Law Offices of Michael R. Gardner, P.C.
1150 Connecticut Ave. NW
Suite 710
Washington, DC 20036
Phone: 202-785-2828
Fax: 202-785-1504
Michael R. Gardner, David B. Jeppsen, Charles R. Milkes.

GARDNER, CARTON & DOUGLAS
1301 K St. NW
Suite 900 E. Tower
Washington, DC 20005
Phone: 202-347-9200
Fax: 202-628-3408
James S. Blaszak, M. Christina Carter-Pena, Pamela C. Cooper, Kevin Di Lallo, James K. Edmundson Jr., Francis E. Fletcher Jr., John E. Fiorini III, Cathy G. Withers, Charles C. Hunter, Ronald James Jarvis, Scott Johnson, Laura C. Mow, Grier C. Raclin, Edward P. Taptich, Mark Van Bergh, Patrick J. Whittle, Peter D. Shields.

GARRETT, DOUGLAS G.
Gen. Counsel-Cable
United Artists Entertainment Co.
5619 DTC Parkway
Englewood, CD 80111
Phone: 303-843-8911
Fax: 303-843-8954

GARRETT, ROBERT ALAN
Arnold & Porter
1200 New Hampshire Ave. NW
Washington, DC 20036
Phone: 202-872-6700

GARROTE, NORA E.
Piper & Marbury
1200 19th St. NW
Suite 700
Washington, DC 20036
Phone: 202-861-3914

GARZIGLIA, JOHN F.
Pepper & Corazzini
1776 K St. NW
Suite 200
Washington, DC 20006
Phone: 202-296-0600

GASTFREUND, IRVING
Kaye, Scholer, Fierman, Hays & Handler
901 15th St. NW
Suite 1100
Washington, DC 20005
Phone: 202-682-3500

GAVILLET, RONALD W.
Skadden, Arps, Slate, Meagher & Flom
333 W. Wacker Dr.
Chicago, IL 60606
Phone: 312-407-0552

GAVIN, STEPHEN DIAZ
Besozzi & Gavin
1901 L St. NW
Suite 200
Washington, DC 20036
Phone: 202-293-7405

GAYNES, MARTIN J.
Wilkes, Artis, Hedrick & Lane, Chartered
1666 K St. NW
Suite 1100
Washington, DC 20006
Phone: 202-457-7886

GEHRING, CRAIG J.
Preston, Thorgrimson, Shidler, Gates & Ellis
1735 New York Ave. NW
Suite 500
Washington, DC 20006
Phone: 202-628-1700

GENIESEE, ROBERT J.
Debevoise & Plimpton
555 13th St. NW
Suite 1100-E
Washington, DC 20004
Phone: 202-383-8000

GERCHICK, MARK L.
Paul, Hastings, Janofsky & Walker
1050 Connecticut Ave. NW
12th Floor
Washington, DC 20036
Phone: 202-223-9000

GERKEN, HENRY J.
Sr. V.P., Secy. & Gen. Counsel
American TV & Communications Corp.
300 First Stamford Place
Stamford, CT 06902-6732
Phone: 203-328-0600
Fax: 203-328-0690

GERSON, ALAN H.
V.P., Program Standards & Bcst. Policy
NBC
3000 W. Alameda Ave.
Room 1600
Burbank, CA 91523
Phone: 818-840-3752
Fax: 818-840-4731

GERSON, SIMON
Cowan, Liebowitz & Latman, P.C.
605 3rd Ave.
New York, NY 10158
Phone: 212-503-6206

GERTLER, ERIC J.
Skadden, Arps, Slate, Meagher & Flom
1440 New York Ave. NW
Washington, DC 20005-2107
Phone: 202-371-7000

GHERARDI, THOMAS G.
Goldberg & Spector
1229 19th St. NW
Washington, DC 20036
Phone: 202-429-4900
Fax: 202-429-4912

GIBBON, THOMAS R.
Bell, Boyd & Lloyd
1615 L St. NW
Suite 1200
Washington, DC 20036
Phone: 202-466-6300

GIBSON, DUNN & CRUTCHER
1050 Connecticut Ave. NW
Suite 900
Washington, DC 20036
Phone: 202-955-8500
Fax: 202-467-0539
Robert A. McConnell.

GILBERT, A. KIRVEN III
BellSouth Corp.
1155 Peachtree St. NE
Suite 1800
Atlanta, GA 30367
Phone: 404-249-2649

GILL, CHRISTINE M.
Keller & Heckman
1150 17th St. NW
Suite 1000
Washington, DC 20036
Phone: 202-956-5650

GILLER, MARJORIE J.
Lukas, McGowan, Nace & Gutierrez
1819 H St. NW
7th Floor
Washington, DC 20006
Phone: 202-857-3500

GILLESPIE, GARDNER F. III
Hogan & Hartson
555 13th St. NW
Washington, DC 20004
Phone: 202-637-8796

GINSBURG, SCOTT K.
Pres. & Chief Exec. Officer
Evergreen Media Corp.
433 E. Las Colinas Blvd.
Suite 1130
Irving, TX 75039
Phone: 214-869-9020
Fax: 214-869-3671

GINSBURG, FELDMAN & BRESS, CHARTERED
1250 Connecticut Ave. NW
7th Floor
Washington, DC 20036
Phone: 202-637-9000
Fax: 202-637-9195
Dan J. Alpert, Ann Bavender, Melanie Haratunian, E. William Henry, Rodney L. Joyce, Edwin N. Lavergne, Henry M. Rivera, Harvey J. Shulman.

GINTY, JAMES B.
AT&T
1600 Market St.
16th Floor
Philadelphia, PA 19103
Phone: 215-963-1700
Fax: 215-963-1855

GIST, PAMELA L.
Lukas, McGowan, Nace & Gutierrez
1819 H St. NW
7th Floor
Washington, DC 20006
Phone: 202-857-3500

GIUNTA, TARA KALAGHER
Reid & Priest
Market Square
701 Pennsylvania Ave. NW
Washington, DC 20004
Phone: 202-508-4025

GLICKSMAN, JOHN B.
Leventhal, Senter & Lerman
2000 K St. NW
Suite 600
Washington, DC 20006-1809
Phone: 202-416-6746

GLIST, PAUL
Cole, Raywid & Braverman
1919 Pennsylvania Ave. NW
Washington, DC 20006
Phone: 202-659-9750

GODLES, JOSEPH A.
Goldberg & Spector
1229 19th St. NW
Washington, DC 20036
Phone: 202-429-4900

GOLDBERG, BOB J.
Lukas, McGowan, Nace & Gutierrez
1819 H St. NW
7th Floor
Washington, DC 20006
Phone: 202-857-3500

GOLDBERG, EVERETT F.
University of Maryland School of Law
500 W. Baltimore St.
Baltimore, MD 21201
Phone: 301-328-7151

GOLDBERG, HENRY
Goldberg & Spector
1229 19th St. NW
Washington, DC 20036
Phone: 202-429-4900

GOLDBERG, HOWARD E.
Fox, Rothschild, O'Brien & Frankel
2000 Market St.
10th Floor
Philadelphia, PA 19103-3293
Phone: 215-299-2802

GOLDBERG, NEAL M.
Hopkins & Sutter
888 16th St. NW
Washington, DC 20006
Phone: 202-835-8064

GOLDBERG, RALPH E.
King World Productions Inc.
402 E. 76th St.
New York, NY 10021
Phone: 212-737-3399

GOLDBERG, RICHARD L.
Graham & James
1 Maritime Plaza
3rd Floor
San Francisco, CA 94111
Phone: 415-954-0207

GOLDBERG & SPECTOR
1229 19th St. NW
Washington, DC 20036
Phone: 202-429-4900
Fax: 202-429-4912
Henry Goldberg, Phillip L. Spector, Jeffrey H. Olson, Joseph A. Godles, Thomas G. Gherardi, Jonathan L. Wiener, Henrietta Wright.

GOLDEN, RICHARD A.
Golden & Golden, P.C.
10521 Judicial Dr.
Fairfax, VA 22030
Phone: 703-691-8530

GOLDEY, MICHAEL J.
New York Telephone Co.
1095 Ave. of the Americas
Room 3837
New York, NY 10036
Phone: 212-395-6183
Fax: 212-921-1126

GOLDING, HELEN E.
Massachusetts Dept. of Public Utilities
100 Cambridge St.
12th Floor
Boston, MA 02202
Phone: 617-727-6807

GOLDMAN, DIANE Z.
Wiley, Rein & Fielding
1776 K St. NW
Washington, DC 20006
Phone: 202-429-7297

GOLDMAN, STEVEN
Regulatory Counsel
McCaw Cellular Communications Inc.
1250 Connecticut Ave. NW
Suite 401
Washington, DC 20036
Phone: 202-223-9222
Fax: 202-223-9095

GOLDSTEIN, IRVING
Comsat Corp.
950 L'Enfant Plaza SW
Washington, DC 20024
Phone: 202-863-6433
Fax: 202-863-6739

GOMES, GARY C.
Satellite Transmission Systems Inc.
125 Kennedy Dr.
Hauppauge, NY 11788
Phone: 516-231-1919
Fax: 516-231-1896
Telex: 510-227-9895

GOODALE, JAMES C.
Debevoise & Plimpton
875 3rd Ave.
25th Floor
New York, NY 10022
Phone: 212-909-6253

GOODKIND, ARTHUR B.
Koteen & Naftalin
1150 Connecticut Ave. NW
Suite 1000
Washington, DC 20036
Phone: 202-467-5700

GOODMAN, JACK N.
National Association of Broadcasters
1771 N St. NW
Washington, DC 20036
Phone: 202-429-5459
Fax: 202-775-3526

GOODMAN, JOHN M.
Bell Atlantic NSI
1710 H St. NW
8th Floor
Washington, DC 20006
Phone: 202-392-1497

GOODMAN, STEPHEN L.
Verner, Liipfert, Bernhard, McPherson & Hand, Chartered
McPherson Bldg.
901 15th St. NW
Suite 700
Washington, DC 20005-2301
Phone: 202-371-6211

GORINSON, STANLEY M.
Pillsbury, Madison & Sutro
1667 K St. NW
Suite 1100
Washington, DC 20006
Phone: 202-463-2372

GOTHELF, JOYCE
MCI Telecommunications Corp.
205 N. Michigan Ave.
Suite 3200
Chicago, IL 60601
Phone: 312-819-6535
Fax: 312-819-6745

GRAF, JAMES EMERSON II
V.P., Governmental Relations
Contel Corp.
555 13th St. NW
Suite 480 W
Washington, DC 20004-1109
Phone: 202-383-8712
Fax: 202-383-8710

GRAMBOW, MARTIN E.
Southwestern Bell Corp.
1667 K St. NW
Suite 1000
Washington, DC 20006
Phone: 202-293-8568

GRANGE, GEORGE R. II
Gammon & Grange
1925 K St. NW
Suite 300
Washington, DC 20006
Phone: 202-862-2011

GRANGER, BETSY STOVER
Pacific Bell
140 New Montgomery St.
Room 1529
San Francisco, CA 94105
Phone: 415-546-7680

GRANT, PATRICK J.
Arnold & Porter
1200 New Hampshire Ave. NW
Washington, DC 20036
Phone: 202-872-6700

GRAY, JOHN W. JR.
Corporate V.P.
AT&T
1120 20th St. NW
Suite 1000
Washington, DC 20036
Phone: 202-457-3843
Fax: 202-457-2548

GRAY, TODD D.
Dow, Lohnes & Albertson
1255 23rd St. NW
Suite 500
Washington, DC 20037
Phone: 202-857-2571

GREEN, ALFRED A.
AT&T Communications
295 N. Maple Ave.
Room 3233C2
Basking Ridge, NJ 07920

GREEN, RUDOLPH H.
Prime Cable
One American Center
600 Congress Ave.
Suite 3000
Austin, TX 78701
Phone: 512-476-7888

GREEN, WILLIAM S.
Reed, Smith, Shaw & McClay
1200 18th St. NW
Washington, DC 20036
Phone: 202-457-8629

GREENE, MICHAEL R.
Asst. Gen. Counsel
AT&T Technologies Inc.
131 Morristown Rd.
Basking Ridge, NJ 07920
Phone: 908-204-8530

GREENSTEIN, MARCI E.
Lukas, McGowan, Nace & Gutierrez
1819 H St. NW
7th Floor
Washington, DC 20006
Phone: 202-857-3500

GREENWALD, ELIOT J.
Fisher, Wayland, Cooper & Leader
1255 23rd St. NW
Suite 800
Washington, DC 20037-1125
Phone: 202-775-3540

GREGG, DONNA C.
Wiley, Rein & Fielding
1776 K St. NW
Washington, DC 20006
Phone: 202-429-7000

GREITER, IVO
Greiter Pegger & Kofler
Maria-Theresien-Strasse 24
A-60222
Innsbruck 22, Austria
Telex: 5-3388G
Fax: 43-512-584925

GRIFFIN, BENJAMIN J.
Reed, Smith, Shaw & McClay
1200 18th St. NW
Washington, DC 20036
Phone: 202-457-8630

GRIFFIN, JOAN M.
Contel Corp.
555 13th St. NW
Washington, DC 20004
Phone: 202-387-8700

GRIMALDI, THOMAS A.
United Telephone System, Midwest Group
5454 W. 110th St.
Overland Park, KS 66211
Phone: 913-345-7915
Fax: 913-345-4953

GRINCEWICH, KATHERINE G.
Asst. Gen. Counsel
U.S. Catholic Conference Office of General Counsel
3211 4th St. NE
Washington, DC 20017
Phone: 202-541-3300
Fax: 202-452-3322

GROSS, DAVID A.
Sutherland, Asbill & Brennan
1275 Pennsylvania Ave. NW
Washington, DC 20004
Phone: 202-383-0140

GROVER, PARRY
Davis Wright Tremaine
2600 Century Square
1501 4th Ave.
Seattle, WA 98101-1688
Phone: 907-257-5341

GUILLOT, GREGORY H.
Midlen & Guillot, Chartered
3238 Prospect St. NW
Washington, DC 20007-3214
Phone: 202-333-1500

GURMAN, LOUIS
Gurman, Kurtis, Blask & Freedman, Chartered
1400 16th St. NW
Suite 500
Washington, DC 20036
Phone: 202-328-8200

GURMAN, KURTIS, BLASK & FREEDMAN, CHARTERED
1400 16th St. NW
Suite 500
Washington, DC 20036
Phone: 202-328-8200
Fax: 202-462-1784
William D. Freedman, Lon C. Levin, Michael K. Kurtis, Louis Gurman, Jerome K. Blask, Richard M. Tettelbaum, Daniel E. Smith, Glenn Richards, Andrea S. Miano.

GURSS, ROBERT M.
Wilkes, Artis, Hedrick & Lane, Chartered
1666 K St. NW
Suite 1100
Washington, DC 20006
Phone: 202-457-7329

GUSTAFSON, ELIZABETH J.
Dow, Lohnes & Albertson
1255 23rd St. NW
Suite 500
Washington, DC 20037
Phone: 202-857-2871

GUTIERREZ, THOMAS
Lukas, McGowan, Nace & Gutierrez
1819 H St. NW
7th Floor
Washington, DC 20006
Phone: 202-857-3500

GUTMANN, PETER
Pepper & Corazzini
1776 K St. NW
Suite 200
Washington, DC 20006
Phone: 202-296-0600

HADL, ROBERT D.
MCA Inc.
100 Universal City Plaza
Universal City, CA 91608
Phone: 818-777-1955

HADLEY, PATRICK D.
FCC
1919 M St. NW
Room 544
Washington, DC 20554
Phone: 202-632-9342

HAINES, JERRY V.
Wiley, Rein & Fielding
1776 K St. NW
Washington, DC 20006
Phone: 202-429-7280

HALEY, BADER & POTTS
2000 M St. NW
Suite 600
Washington, DC 20036
Phone: 202-331-0606
Fax: 202-296-8679
Michael H. Bader, William J. Byrnes, Kenneth A. Cox, John Crigler, James E. Dunstan, John Wells King, Theodore D. Kramer, Benjamin J. Lambiotte, Mary A. McReynolds, David G. O'Neil, John M. Pelkey, William J. Potts Jr., Richard M. Riehl, Susan H. Rosenau, Dawn M. Sciarrino, Lee W. Shubert, Henry A. Solomon, Richard H. Strodel, Mary Price Taylor, James M. Towarnicky, Kathleen Victory, Melodie A. Virtue.

HALL, DAVID K.
Bell Atlantic NSI
1710 H St. NW
8th Floor
Washington, DC 20006
Phone: 202-392-6280

HALL, KATHERINE I.
Baskin, Flaherty, Elliot, Mannino, Gordon & Scully
1275 K St. NW
Suite 1000
Washington, DC 20005
Phone: 202-842-1600

HALLER, LINDA L.
Morgan, Lewis & Bockius
801 S. Grand Ave.
19th Floor
Los Angeles, CA 90017
Phone: 213-612-1152

HALPERIN, ROBERT M.
Crowell & Moring
1001 Pennsylvania Ave. NW
Washington, DC 20004-2505
Phone: 202-624-2543

HALPRIN, ALBERT
Verner, Liipfert, Bernhard, McPherson & Hand, Chartered
McPherson Bldg.
901 15th St. NW
Suite 700
Washington, DC 20005-2301
Phone: 202-371-6009

HAMMER, MICHAEL H.
Dir., Communications Policy Development
Time Warner Inc.
1050 Connecticut Ave.
Suite 850
Washington, DC 20036-5334
Phone: 202-861-4000
Fax: 202-785-3757

HAMMOND, ALLEN S. IV
New York Law School
57 Worth St.
New York, NY 10013
Phone: 212-431-2160
Fax: 212-966-2053

HAMMOND, ROBERT A.
Wilmer, Cutler & Pickering
2445 M St. NW
Washington, DC 20037-1420
Phone: 202-663-6000

HANE, JOHN K. III
Fisher, Wayland, Cooper & Leader
1255 23rd St. NW
Suite 800
Washington, DC 20037-1125
Phone: 202-775-3533

HANNON, JAMES T.
US West
1801 California St.
MBC 4710
Denver, CO 80202
Phone: 303-896-4053

HANNON, JOHN S. JR.
Comsat World Systems Div.
950 L'Enfant Plaza SW
6th Floor
Washington, DC 20024
Phone: 202-863-6187

HANSELL, WALTER W.
Cooper, White & Cooper
201 California St.
17th Floor
San Francisco, CA 94111
Phone: 415-433-1900

HARATUNIAN, MELANIE
Ginsburg, Feldman & Bress, Chartered
1250 Connecticut Ave. NW
7th Floor
Washington, DC 20036
Phone: 202-637-9048

HARBURG, DALE R.
Baker & Hostetler
1050 Connecticut Ave. NW
Suite 1100
Washington, DC 20036
Phone: 202-861-1714

HARDIN, JEFFRY L.
Fleischman & Walsh, P.C.
1400 16th St. NW
Suite 600
Washington, DC 20036
Phone: 202-939-7914

HARDING, ARTHUR H.
Fleischman & Walsh, P.C.
1400 16th St. NW
Suite 600
Washington, DC 20036
Phone: 202-939-7900

HARDMAN, KENNETH E.
2033 M St. NW
Suite 400
Washington, DC 20036
Phone: 202-223-3772

HARDY, ASHTON R.
Walker, Bordelon, Hamiln, Theriot & Hardy
701 S. Peters St.
New Orleans, LA 70130
Phone: 504-524-5328

HARGROVE, WADE H.
Tharrington, Smith & Hargrove
209 Fayetteville St. Mall
Box 1151
Raleigh, NC 27602
Phone: 919-821-4711

HARMON, THOMAS D.
Mgr., Telecommunications Public Policy
Honeywell Inc.
Honeywell Plaza
MN 26-3190
Minneapolis, MN 55408
Phone: 612-870-6296
Fax: 612-870-5489

HAROLD, DOUGLAS W. JR.
McCabe & Allen
9105 Owens Dr.
Box 2126
Manassas Park, VA 22111
Phone: 703-361-2278

HARRINGTON, CLIFFORD M.
Fisher, Wayland, Cooper & Leader
1255 23rd St. NW
Suite 800
Washington, DC 20037-1125
Phone: 202-775-3541

HARRINGTON, J. G.
Dow, Lohnes & Albertson
1255 23rd St. NW
Suite 500
Washington, DC 20037
Phone: 202-857-2818

HARRIS, CAROL C.
Keller & Heckman
1150 17th St. NW
Suite 1000
Washington, DC 20036
Phone: 202-956-5636

HARRIS, JEFFREY
Rubin, Winston, Diercks & Harris
1730 M St. NW
Suite 412
Washington, DC 20036
Phone: 202-861-0870

HARRIS, STEVEN M.
Pacific Bell
140 New Montgomery St.
Room 1718
San Francisco, CA 94105
Phone: 415-542-5527

HARRIS BEACH WILCOX RUBIN & LEVEY
1611 N. Kent St.
Suite 1000
Arlington, VA 22209
Phone: 703-528-1600
Fax: 703-524-8977

HARRISON, BYRON E.
Taylor & Zimsky
1901 L St. NW
Suite 200
Washington, DC 20036
Phone: 202-331-5880

HARRISON, ORRIN
Locke Purnell Rain Harrell, P.C.
2200 Ross Ave.
Suite 2200
Dallas, TX 75201-6776
Phone: 214-740-8462

HARRISON, REGINA
FCC
2025 M St. NW
Room 8002
Washington, DC 20554
Phone: 202-632-7792

HARROLD, DANIEL
Collier, Shannon & Scott
3050 K St. NW
Suite 400
Washington, DC 20007
Phone: 202-342-8400

HARTENBERGER, WERNER K.
Dow, Lohnes & Albertson
1255 23rd St. NW
Suite 500
Washington, DC 20037
Phone: 202-857-2630

HARTGROVE, RICHARD C.
Southwestern Bell Telephone Co.
1010 Pine
Room 2114
St. Louis, MO 63101
Phone: 314-235-2506

HARTSOCK, PHYLLIS
NTIA
U.S. Dept. of Commerce
14th & Constitution Ave. NW
Room 417
Washington, DC 20230
Phone: 202-377-1816

HARVEY, EDMUND E.
Chadbourne & Parke
1101 Vermont Ave. NW
Washington, DC 20005
Phone: 202-289-3000

HARWOOD, JOHN H.
Wilmer, Cutler & Pickering
2445 M St. NW
Washington, DC 20037-1420
Phone: 202-663-6000

HASTINGS, KARIS A.
Hogan & Hartson
555 13th St. NW
Washington, DC 20004
Phone: 202-637-5767

HATCHETT, R. BRYAN
CBS Inc.
Law Dept.
51 W. 52nd St.
New York, NY 10019
Phone: 212-975-4037

HAUTMAN, KEN
Shaw, Pittman, Potts & Trowbridge
2300 N St. NW
Washington, DC 20037
Phone: 202-663-8230

HAWKINS, FRANCIS R. JR.
Covington & Burling
1201 Pennsylvania Ave. NW
Box 7566
Washington, DC 20044
Phone: 202-662-5482

HAWKINS, HOWARD R.
Chmn. & Chief Exec. Officer
American TransCommunications Inc.
80 Field Point Rd.
Greenwich, CT 06830
Phone: 203-661-7390
Fax: 203-629-9589

HAYES, EDWARD JR.
Baker & Hostetler
1050 Connecticut Ave. NW
Suite 1100
Washington, DC 20036
Phone: 202-861-1690

HAYES, MARK S.
V.P., Gen. Counsel & Secy.
Storer Communications Inc.
12000 Biscayne Blvd.
Miami, FL 33181
Phone: 305-899-1000

HAYES, RICHARD J. JR.
13809 Black Meadow Rd.
Spotsylvania, VA 22553
Phone: 703-972-2690
Fax: 703-972-1309

HAYES, STEPHEN D.
Bryan, Cave, McPheeters & McRoberts
700 13th St. NW
Suite 700
Washington, DC 20005-3960
Phone: 202-508-6147

HEALY, JOHN F.
FCC
1919 M St. NW
Room 534
Washington, DC 20554
Phone: 202-632-7834

HEALY, ROBERT W.
Smithwick & Belendiuk, P.C.
2033 M St. NW
Suite 207
Washington, DC 20036
Phone: 202-785-2800

HEARNE, JOHN Q.
Fisher, Wayland, Cooper & Leader
1255 23rd St. NW
Suite 800
Washington, DC 20037-1125
Phone: 202-659-3494

HEDEMANN, CHRISTIAN G.
Fluor Corp.
3333 Michelson Dr.
Irvine, CA 92730
Phone: 714-975-6946

HEIN, WERNER J.
Wilkinson, Barker, Knauer & Quinn
1735 New York Ave. NW
Washington, DC 20006
Phone: 202-783-4141

HEININGER, ERWIN C.
Rte. 5
Box 413D
Greeneville, TN 37743
Phone: 615-348-9080

HELEIN, CHARLES H.
Arter & Hadden
1801 K St. NW
Suite 400K
Washington, DC 20006
Phone: 202-775-7150

HELLER, EHRMAN, WHITE & McAULIFFE
525 University Ave.
11th Floor
Palo Alto, CA 94301
Phone: 415-324-7044

HELLMAN, MADIE GUSTAFSON
Gen. Counsel, Cable
United Artists Entertainment Co.
5619 DTC Parkway
Englewood, CO 80111
Phone: 303-843-8951
Fax: 303-843-8954

HELMICK, RICHARD A.
Cohn & Marks
1333 New Hampshire Ave. NW
Suite 600
Washington, DC 20036
Phone: 202-293-3860

HENDRIKSEN, MARGIE E.
Special Asst. to Atty. General
Minnesota Public Utilities Commission
150 E. Kellogg Blvd.
707 American Center Bldg.
St. Paul, MN 55101
Phone: 612-296-0410
Fax: 612-297-7073

HENDRY, NANCY HOWELL
V.P., Deputy Gen. Counsel & Asst. Corp. Secy.
PBS
1320 Braddock Place
Alexandria, VA 22314
Phone: 703-739-5053
Fax: 703-739-5358

HENNESSEY, JOSEPH F.
1901 L St. NW
Suite 200
Washington, DC 20036
Phone: 202-293-7400
Fax: 202-457-0443

HENRY, E. WILLIAM
Ginsburg, Feldman & Bress, Chartered
1250 Connecticut Ave. NW
7th Floor
Washington, DC 20036
Phone: 202-637-9040

HEPPLER, WESLEY R.
Cole, Raywid & Braverman
1919 Pennsylvania Ave. NW
Washington, DC 20006
Phone: 202-659-9750

HERMAN, MARIO L.
Murphy & Malone
1901 L St. NW
Suite 200
Washington, DC 20036-3506
Phone: 202-223-5062

HERRING, HAROLD F.
Sadler, Sullivan, Herring & Sharp, P.C.
204 Gates Ave. SE
Huntsville, AL 35801
Phone: 205-534-4343
Fax: 205-534-4370

HESTER, THOMAS P.
Ameritech
30 S. Wacker Dr.
38th Floor
Chicago, IL 60606
Phone: 312-750-5199
Fax: 312-207-1601

HICKEY, THOMAS D.
Asst. Gen. Counsel
Fleet Call Inc.
201 Rte. 17 North
Rutherford, NJ 07070
Phone: 201-438-1400
Fax: 201-438-5540

HILDEBRANDT, STEPHEN A.
Westinghouse Bcstg. Co. Inc.
400 N. Capitol St. NW
Suite 550
Washington, DC 20001-1511
Phone: 202-429-0047
Fax: 202-429-9392

HILDRETH, RICHARD
Fletcher, Heald & Hildreth
1225 Connecticut Ave. NW
Suite 400
Washington, DC 20036-2679
Phone: 202-828-5730

HILL, CAROLYN C.
Washington Counsel
United Telecommunications Inc.
1875 Eye St. NW
Suite 1250
Washington, DC 20006
Phone: 202-659-4600

HILL, DAVID L.
O'Connor & Hannan
1919 Pennsylvania Ave. NW
Suite 800
Washington, DC 20006
Phone: 202-887-1421

HILL, OEAN GEORGE
Law Offices of Dean George Hill, P.C.
1330 New Hampshire Ave. NW
Suite 113
Washington, DC 20036
Phone: 202-775-0070
Fax: 202-775-9026
Timothy Edward Welch.

HILLIARO, CARL B. JR.
VIA/NET Companies
836 E. Washington St.
San Diego, CA 92103
Phone: 619-260-0110
Fax: 619-260-0791

HILLIARO, DAVID E.
Wiley, Rein & Fielding
1776 K St. NW
Washington, DC 20006
Phone: 202-429-7058

HINDMAN, RICHARD A.
Wilkinson, Barker, Knauer & Quinn
1735 New York Ave. NW
Washington, DC 20006
Phone: 202-783-4141

HIRD, FREDERICK S. JR.
Ober, Kaler, Grimes & Shriver
710 Ring Bldg.
1200 18th St. NW
Washington, DC 20036
Phone: 202-331-9100
Fax: 202-331-9116

HOBBS STRAUS OEAN & WILDER
1819 H St. NW
Suite 800
Washington, DC 20006
Phone: 202-783-5100
Fax: 202-296-8834

HOBSON, JAMES R.
Washington Counsel
GTE Service Corp.
1850 M St. NW
Suite 1200
Washington, DC 20036
Phone: 202-463-5210
Fax: 202-463-5281; 202-463-5298

HOCHBERG, PHILIP R.
Baraff, Koerner, Olender & Hochberg, P.C.
5335 Wisconsin Ave. NW
Suite 300
Washington, DC 20015
Phone: 202-686-3200

HOEGLE, ROBERT L.
Olwine, Connelly, Chase, O'Donnell & Weyher
1701 Pennsylvania Ave. NW
Suite 1000
Washington, DC 20006
Phone: 202-835-0500

HOFBAUER, DIANE L.
FCC
1919 M St. NW
Room 615
Washington, DC 20054
Phone: 202-632-7020
Fax: 202-632-0149

HOFFMAN, JAMES L.
Fletcher, Heald & Hildreth
1225 Connecticut Ave. NW
Suite 400
Washington, DC 20036-2679
Phone: 202-828-5706

HOFFMAN, KAREN A.
McFadden, Evans & Sill
1220 19th St. NW
Suite 501
Washington, DC 20036
Phone: 202-293-0700

HOGAN & HARTSON
555 13th St. NW
Washington, DC 20004
Phone: 202-637-5600
Fax: 202-637-5910
Marvin J. Diamond, Gardner F. Gillespie III, Karis A. Hastings, Steven J. Horvitz, David W. Karp, Gerald E. Oberst Jr., Marissa G. Repp, William S. Reyner Jr., Jay E. Ricks, Richard S. Rodin, Peter A. Rohrbach, Mace J. Rosenstein, David J. Saylor, Susan Wing, Joel S. Winnik.

HOGGARTH, ROBERT L.
Thelen, Marrin, Johnson & Bridges
805 15th St. NW
Suite 900
Washington, DC 20005
Phone: 202-962-3000

HOLAOAY, OONALD F.
872 S. Beech St.
Lakewood, CO 80228
Phone: 303-985-8352

HOLBROOKE, LARRINE S.
Miller & Holbrooke
1225 19th St. NW
Suite 400
Washington, DC 20036
Phone: 202-785-0600

HOLDEN, KATHERINE M.
Wiley, Rein & Fielding
1776 K St. NW
Washington, DC 20006
Phone: 202-429-7245

HOLDEN, VIRGINIA HAMILTON
Sr. Attorney
Illinois Bell Telephone Co.
225 W. Randolph Street
Suite 27B
Chicago, IL 60606
Phone: 312-727-1486

HOLLAND & HART
1001 Pennsylvania Ave. NW
Suite 310
Washington, DC 20004
Phone: 202-638-5500
Fax: 202-466-7354

HOLLAND & KNIGHT
888 17th St. NW
Suite 900
Washington, DC 20006
Phone: 202-955-5550
Fax: 202-955-5564
Dennis Lane, Harold K. McCombs Jr., Arthur Scheiner, Janet R. Studley.

HOLLAR, JOHN C.
Wiley, Rein & Fielding
1776 K St. NW
Washington, DC 20006
Phone: 202-429-7237

HOLLIDAY, MICHAEL J.
AT&T Communications Inc.
295 N. Maple Ave.
Room 3252J1
Basking Ridge, NJ 07920
Phone: 201-221-3584

HOLT, CHRISTOPHER A.
Mullin, Rhyne, Emmons & Topel, P.C.
1000 Connecticut Ave. NW
Suite 500
Washington, DC 20036-5383
Phone: 202-659-4700

HONIG, DAVID EARL
Law Office of David Honig
1800 N.W. 187th St.
Miami, FL 33056
Phone: 305-628-3600
Fax: 305-628-3700

HOOVER, JOHN E.
Jones, Day, Reavis & Pogue
1450 G St. NW
Suite 600
Washington, DC 20005-2088
Phone: 202-679-3783

HOPKINS & SUTTER
888 16th St. NW
Washington, DC 20006
Phone: 202-835-8000
Fax: 202-835-8136
3 First National Plaza
Suite 4300
Chicago, IL 60602
Phone: 312-558-6638
Fax: 312-558-6538
1717 Main St.
Suite 3700
Dallas, TX 75201
Phone: 214-653-2100
Fax: 214-653-2255
John P. Bankson Jr., Sue W. Bladek, Thomas K. Crowe, Joe Dixon Edge, Neal M. Goldberg, David A. Irwin, Cordell J. Overgaard, John W. Pettit, Richard M. Singer.

HOPKINSON, R. RONALD
Latham & Watkins
1001 Pennsylvania Ave. NW
Suite 1300
Washington, DC 20004-2505
Phone: 202-637-2200

HORNE, MICHAEL S.
Covington & Burling
1201 Pennsylvania Ave. NW
Box 7566
Washington, DC 20044
Phone: 202-662-5288

HOROWITZ, DAVID ERNEST
FCC
1919 M St. NW
Room 8002, Mass Media Bureau
Washington, DC 20554
Phone: 202-632-7792

HORVITZ, STEVEN J.
Hogan & Hartson
555 13th St. NW
Washington, DC 20004
Phone: 202-637-5713

HORWOOD, JAMES N.
Spiegel & McDiarmid
1350 New York Ave. NW
Washington, DC 20005
Phone: 202-879-4000

HOUSE, LAURA PETERSON
Locke Purnell Rain Harrell, P.C.
2200 Ross Ave.
Suite 2200
Dallas, TX 75201-6776
Phone: 214-740-8655

HOWARD, KENNETH C. JR.
Baker & Hostetler
1050 Connecticut Ave. NW
Suite 1100
Washington, DC 20036
Phone: 202-861-1580

HOWARD, TIMOTHY J.
Howard & Howard
The Kalamazoo Bldg.
107 W. Michigan Ave.
Suite 400
Kalamazoo, MI 49007
Phone: 309-672-1483

HOWARD & HOWARD
The Kalamazoo Bldg.
107 W. Michigan Ave.
Suite 400
Kalamazoo, MI 49007
Phone: 616-382-1483
Fax: 616-382-1568
The Pinehurst Office Center
1400 N. Woodward Ave.
Suite 250
Bloomfield Hills, MI 48304
Phone: 313-645-1483
222 Washington Square N
The Phoenix Bldg.
Suite 500
Lansing, MI 48933
Phone: 517-485-1483
The First of America Building
301 S.W. Adams St.
Suite 500
Peoria, IL 61601
Phone: 309-672-1483
Miriam L. Blanks, Eric Breisach, Diane M. Dietz, Timothy J. Howard, D. Craig Martin.

HOWRY & SIMON
1730 Pennsylvania Ave. NW
Washington, DC 20006
Phone: 202-783-0800
Fax: 202-383-6610

HUGGARD, EILEEN E.
Deputy Gen. Counsel
New York City Dept. of Telecommunications and Energy
75 Park Place
6th Floor
New York, NY 10007
Phone: 212-788-6602

HUMMERS, EDWARD W. JR.
Fletcher, Heald & Hildreth
1225 Connecticut Ave. NW
Suite 400
Washington, DC 20036-2679
Phone: 202-828-5760

HUMPHREY, ALEXANDER P. IV
Washington Counsel
General Electric Communications & Services
1331 Pennsylvania Ave. NW
Suite 1006 N
Washington, DC 20004
Phone: 202-637-4284
Fax: 202-637-4578

HUMPHREY, MARGOT SMILEY
Koteen & Naftalin
1150 Connecticut Ave. NW
Suite 1000
Washington, DC 20036
Phone: 202-467-5700

HUMPHRIES, LAURA B.
Leventhal, Senter & Lerman
2000 K St. NW
Suite 600
Washington, DC 20006-1809
Phone: 202-416-6767

HUNDT, REED E.
Latham & Watkins
1001 Pennsylvania Ave. NW
Suite 1300
Washington, DC 20004-2505
Phone: 202-637-2200

HUNSAKER, DAVID M.
Putbrese, Hunsaker & Ruddy
6800 Fleetwood Rd.
No. 100
Box 539
McLean, VA 22101
Phone: 703-790-8400

HUNTER, CHARLES C.
Gardner, Carton & Douglas
1301 K St. NW
Suite 900 E. Tower
Washington, DC 20005
Phone: 202-347-9200

HUNTER, DANIEL R.
Willkie Farr & Gallagher
3 Lafayette Centre
1155 21st St. NW
Washington, DC 20036
Phone: 202-328-8000

HUNTER, JOHN W.
McNair Law Firm, P.A.
1155 15th St. NW
Suite 400
Washington, DC 20005
Phone: 202-659-3900
Fax: 202-659-5763

HURWITZ, KENNETH G.
Mudge Rose Guthrie Alexander & Ferdon
2121 K St. NW
Washington, DC 20037
Phone: 202-429-9355

HUTTON, THOMAS J.
Dow, Lohnes & Albertson
1255 23rd St. NW
Suite 500
Washington, DC 20037
Phone: 202-857-2738

HYDE, ROSEL H.
Wilkinson, Barker, Knauer & Quinn
1735 New York Ave. NW
Washington, DC 20006
Phone: 202-783-4141

IMLAY, CHRISTOPHER D.
Booth, Freret & Imlay
1920 N St. NW
Suite 150
Washington, DC 20036
Phone: 202-296-9100

INGHRAM, JOHN T. IV
Inghram & Inghram
529 Hampshire
Boatmen's Bank Bldg.
Suite 409
Quincy, IL 62301
Phone: 217-222-7420
Fax: 217-222-1653

INGRAHAM, ELDRED D.
Miller & Holbrooke
1225 19th St. NW
Washington, DC 20036
Phone: 202-785-0600
Fax: 202-785-1234

IRELAND, JAMES F. III
Cole, Raywid & Braverman
1919 Pennsylvania Ave. NW
Washington, DC 20006
Phone: 202-659-9750

IRWIN, DAVID A.
Hopkins & Sutter
888 16th St. NW
Washington, DC 20006
Phone: 202-835-8205

ISAACS, MICHAEL B.
Dir., Development, Regulatory & Legal Affairs
The Providence Journal Co.
75 Fountain St.
Providence, RI 02902
Phone: 401-277-7538
Fax: 401-274-2076

ISELE, MICHELE A.
Citizens for a Sound Economy
470 L'Enfant Plaza SW
Suite 7112 E. Bldg.
Washington, DC 20024
Phone: 202-488-8200

ISEMAN, CHARLES JAY
12050-G Little Patuxent Pkwy.
Columbia, MD 21044
Phone: 301-596-5031

ITZKOFF, DONALD M.
Reed, Smith, Shaw & McClay
1200 18th St. NW
Washington, DC 20036
Phone: 202-457-8695

IVINS, BENJAMIN F. P.
Asst. Gen. Counsel
National Assn. of Broadcasters
1771 N St. NW
Washington, DC 20036
Phone: 202-429-5460
Fax: 202-775-3526

JACKSON, ROBERT H.
Dir. & Sr. Counsel
US West Inc.
1020 19th St. NW
7th Floor
Washington, DC 20036
Phone: 202-429-3123

JACKSON, ROBERT M.
Blooston, Mordkofsky, Jackson & Dickens
2120 L St. NW
Washington, DC 20037
Phone: 202-659-0830

JACOBI, ROBERT B.
Cohn & Marks
1333 New Hampshire Ave. NW
Suite 600
Washington, DC 20036
Phone: 202-293-3860

JACOBS, BRUCE D.
Fisher, Wayland, Cooper & Leader
1255 23rd St. NW
Suite 800
Washington, DC 20037-1125
Phone: 202-775-3543

JACOBS, CHARLES
Nixon, Hargrave, Devans & Doyle
1 Thomas Circle NW
Suite 800
Washington, DC 20005
Phone: 716-852-5214

JACOBS, JEROLD L.
Rosenman & Colin
1300 19th St. NW
Suite 200
Washington, DC 20036
Phone: 202-463-7177

JACOBS, STEPHEN
National Assn. of Broadcasters
1771 N St. NW
Washington, DC 20036
Phone: 202-429-5307

JAECKEL, HOWARD F.
Assoc. Gen. Counsel
CBS Inc.
Law Department
51 W. 52nd St.
New York, NY 10019
Phone: 212-975-4595
Fax: 212-975-7292

JAMES, CLAUDIA M.
V.P., Legal/Government Affairs
American Newspaper Publishers Assn.
Dulles International Airport
Box 17407
Washington, DC 20041
Phone: 202-648-1055
Fax: 703-648-1237

JAMES, ROBERT L.
Cole, Raywid & Braverman
1919 Pennsylvania Ave. NW
Washington, DC 20006
Phone: 202-659-9750

JAMESON, PAULA A.
Sr. V.P., Gen. Counsel & Corp. Secy.
PBS
1320 Braddock Place
Alexandria, VA 22314-1698
Phone: 703-739-5056
Fax: 703-739-5358

JANKA, JOHN P.
Latham & Watkins
1001 Pennsylvania Ave. NW
Suite 1300
Washington, DC 20004-2505
Phone: 202-637-2200

JANKOWSKI, T. MICHAEL
Collier, Shannon & Scott
3050 K St. NW
Suite 400
Washington, DC 20007
Phone: 202-342-8400

JARRETT, C. DOUGLAS
Keller & Heckman
1150 17th St. NW
Suite 1000
Washington, DC 20036
Phone: 202-956-5613

JARVIS, RONALD JAMES
Gardner, Carton & Douglas
1301 K St. NW
Suite 900 East Tower
Washington, DC 20005
Phone: 202-347-9200

JATLOW, DAVID C.
Young & Jatlow
2300 N St. NW
Suite 600
Washington, DC 20037
Phone: 202-663-9080

JAZZO, FRANK R.
Fletcher, Heald & Hildreth
1225 Connecticut Ave. NW
Suite 400
Washington, DC 20036-2679
Phone: 202-828-5770

JEPPSEN, DAVID B.
The Law Offices of Michael R. Gardner, P.C.
1150 Connecticut Ave. NW
Suite 710
Washington, DC 20036
Phone: 202-785-2828

JEZOUIT, DEBRA J.
Birch, Horton, Bittner & Cherot
1155 Connecticut Ave. NW
Suite 1200
Washington, DC 20036
Phone: 202-659-5800

JIMENEZ, PHILIP P.
Fox Television Stations Inc.
205 E. 67th St.
New York, NY 10021
Phone: 212-452-3856

JOHNSEN, WAYNE D.
Wiley, Rein & Fielding
1776 K St. NW
Washington, DC 20006
Phone: 202-429-7303

JOHNSON, BRIAN A.
Reed, Smith, Shaw & McClay
1200 18th St. NW
Washington, DC 20036
Phone: 202-457-8637

JOHNSON, DONALD E.
Blair, Joyce & Silva
1825 K St. NW
Suite 510
Washington, DC 20006
Phone: 202-659-4230

JOHNSON, JOHN GRIFFITH JR.
Bryan, Cave, McPheeters & McRoberts
700 13th St. NW
Suite 700
Washington, DC 20005-3960
Phone: 202-508-6146

JOHNSON, MARK W.
Washington Counsel
CBS Inc.
1800 M St. NW
Suite 300 N
Washington, DC 20036
Phone: 202-457-4513
Fax: 202-331-1396

JOHNSON, SCOTT
Gardner, Carton & Douglas
1301 K St. NW
Suite 900 E. Tower
Washington, DC 20005
Phone: 202-347-9200

JOHNSON, SCOTT M.
Pacific Telesis Group
1275 Pennsylvania Ave. NW
4th Floor
Washington, DC 20004
Phone: 202-383-6440

JOHNSON & GIBBS
1001 Pennsylvania Ave. NW
Suite 745
Washington, DC 20004
Phone: 202-682-4500

JONAK, MICHAEL
Doherty Rumble & Butler
2800 Minnesota World Trade Center
30 E. 7th St.
St. Paul, MN 55101-4999
Phone: 612-291-9333

JONES, ANNE P.
Sutherland, Asbill & Brennan
1275 Pennsylvania Ave. NW
Washington, DC 20004
Phone: 202-383-0144

JONES, PAUL B.
Sr. V.P. & Gen. Counsel
Warner Cable Communications Inc.
400 Metro Place N
Dublin, DH 43017
Phone: 614-792-7438
Fax: 614-792-7474

JONES, TERRENCE D.
Keller & Heckman
1150 17th St. NW
Suite 1000
Washington, DC 20036
Phone: 202-956-5679

JONES, THOMAS A.
Cahill Gordon & Reindel
80 Pine St.
New York, NY 10005
Phone: 212-701-3103

JONES, DAY, REAVIS & POGUE
1450 G St. NW
Suite 600
Washington, DC 20005-2088
Phone: 202-879-3939
Fax: 202-466-8642; 202-737-0510; 202-737-9723
Sherry F Bellamy, Michael R. Carper, Timothy B. Dyk, Robert S. Foosaner, John E. Hoover, Lawrence R. Krevor, Randall B. Lowe, Morgan E. D'Brien, Christopher Thomas Rogers.

JONES, WALDO, HOLBROOK & McDONOUGH
2300 M St. NW
Suite 900
Washington, DC 20037
Phone: 202-296-5950
Fax: 202-293-2509
Ronald D. Maines, Merilyn M. Strailman, Richard H. Waysdorf, Barry D. Wood.

JORDAN, LAURA E.
Reboul, MacMurray, Hewitt, Maynard & Kristol
1111 19th St. NW
Suite 406
Washington, DC 20036
Phone: 202-429-0004

JORDON, RICHARD E.
Borsari & Kump, P.C.
900 17th St. NW
9th Floor
Washington, DC 20006
Phone: 202-775-1100

JOSPIN, DEBORAH R.
Kilpatrick & Cody
700 13th St. NW
Suite 800
Washington, DC 20005
Phone: 202-463-2500

JOYCE, LEONARD S.
Blair, Joyce & Silva
1825 K St. NW
Suite 510
Washington, DC 20006
Phone: 202-659-4230

JOYCE, RODNEY L.
Ginsburg, Feldman & Bress, Chartered
1250 Connecticut Ave. NW
7th Floor
Washington, DC 20036
Phone: 202-637-9005

JOYCE, FREDERICK M.
Joyce & Jacobs
2300 M St. NW
8th Floor
Washington, DC 20037
Phone: 202-457-0100
Fax: 202-457-0186

KADEN, ELLEN ORAN
V.P., Deputy Gen. Counsel & Secy.
CBS Inc.
51 W. 52nd St.
36th Floor
New York, NY 10019
Phone: 212-975-4452
Fax: 212-975-7292; 212-975-2185

KAHANE, DENNIS S.
Pillsbury, Madison & Sutro
225 Bush St.
Box 7880
San Francisco, CA 94120
Phone: 415-983-1443

KAHL, CAROLINE BALDWIN
Bryan, Cave, McPheeters & McRoberts
700 13th St. NW
Suite 700
Washington, DC 20005-3960
Phone: 202-508-6043

KALER, JAMES L. JR.
5101 River Rd.
No. 410
Bethesda, MD 20816
Phone: 301-654-0874

KAMP, JOHN
V.P.
American Association of Advertising Agencies
1899 L St. NW
Suite 700
Washington, DC 20036
Phone: 202-331-7345
Fax: 202-857-3675

KANEFIELD, ADINA
Dow, Lohnes & Albertson
1255 23rd St. NW
Suite 500
Washington, DC 20037
Phone: 202-857-2624

KAROS, CONSTANTINE P.
Law Offices of C. P. Karos & Assoc.
10000 Santa Monica Blvd.
Suite 450
Los Angeles, CA 90067-7007
Phone: 213-284-7800
Fax: 213-284-7926

KARP, DAVID W.
Hogan & Hartson
555 13th St. NW
Washington, DC 20004
Phone: 202-637-6436

KASS SKALET SEGAN & SPEVACK, P.C.
1050 17th St. NW
Suite 1100
Washington, DC 20036
Phone: 202-659-6500
Fax: 202-293-2608

KATZ, ALIZA F.
Wiley, Rein & Fielding
1776 K St. NW
Washington, DC 20006
Phone: 202-828-3174

KATZ, ARTHUR S.
Morrison & Foerster
2000 Pennsylvania Ave. NW
Suite 5500
Washington, DC 20006-1812
Phone: 212-468-8124

KATZ, LAWRENCE W.
Bell Atlantic NSI
1710 H St. NW
8th Floor
Washington, DC 20006
Phone: 202-392-6580
Fax: 202-392-6935

KATZEN, SALLY
Wilmer, Cutler & Pickering
2445 M St. NW
Washington, DC 20037-1420
Phone: 202-663-6000

KAUFMAN, ALAN B.
Friedman, Farren & Armenakis
655 3rd Ave.
Suite 1100
New York, NY 10017
Phone: 212-867-9760

KAUFMAN, DAVID J.
Brown, Finn & Nietert, Chartered
1920 N St. NW
Suite 660
Washington, DC 20036
Phone: 202-887-0600

KAYE, SCHOLER, FIERMAN, HAYS & HANDLER
901 15th St. NW
Suite 1100
Washington, DC 20005
Phone: 202-682-3500
Fax: 202-682-3580
Bruce Eisen, Irving Gastfreund, Kenneth A. Mendelson, Allan G. Moskowitz, Jason L. Shrinsky, William E. Wallace Jr., James M. Weitzman, Paul A. Zevnik.

KEANE, WILLIAM K.
Winston & Strawn
1400 L St. NW
Washington, DC 20005
Phone: 202-371-5775

KEATS, H. JAMES JR.
2000 S. Eads St.
Apt. 607
Arlington, VA 22202

KECK, MAHIN & CATE
1201 New York Ave. NW
Penthouse Suite
Washington, DC 20005
Phone: 202-789-3400
Fax: 202-789-1158
Albert H. Kramer, Lewis J. Paper, Paul J. Sinderbrand.

KEHOE, WILLIAM A. III
FCC
2000 L St. NW
Room 257
Washington, DC 20554
Phone: 202-632-7500

KEIR, DAVID S.
Leventhal, Senter & Lerman
2000 K St. NW
Suite 600
Washington, DC 20006-1809
Phone: 202-416-6742

KEITHLEY, JAY C.
V.P., Law/External Affairs
United Telecommunications Inc.
1850 M St. NW
Suite 1110
Washington, DC 20036
Phone: 202-857-1030
Fax: 202-822-8999

KELLEHER, JOHN M.
Bell Atlantic Corp.
1600 Market St.
28th Floor
Philadelphia, PA 19103
Phone: 215-963-6162

KELLER, LAWRENCE P.
Centel Service Corp.
245 Perimeter Center Pkwy.
Atlanta, GA 30346
Phone: 404-391-8458

KELLER, ROBERT J.
Fleischman & Walsh, P.C.
1400 16th St. NW
Suite 600
Washington, DC 20036
Phone: 202-939-7918

KELLER, THOMAS J.
Verner, Liipfert, Bernhard, McPherson & Hand, Chartered
McPherson Bldg.
901 15th St. NW
Suite 700
Washington, DC 20005-2301
Phone: 202-371-6060

KELLER & HECKMAN
1150 17th St. NW
Suite 1000
Washington, DC 20036
Phone: 202-956-5600
Fax: 202-296-7682
Brian Ashby, Michael R. Bennet, Martin W. Bercovici, Marc Berejka, Wayne V. Black, William H. Borghesani Jr., Frederick J. Day, Shirley S. Fujimoto, Christine M. Gill, Carol C. Harris, C. Douglas Jarrett, Terrence D. Jones, Michael F. Morrone, Rick Rhodes, John B. Richards, Terry Romine.

KELLEY, KEVIN J.
Bryan, Cave, McPheeters & McRoberts
700 13th St. NW
Suite 700
Washington, DC 20005-3960
Phone: 202-508-6117

KELLY, DENNIS J.
Cordon & Kelly
1920 N St. NW
2nd Floor
Washington, DC 20036
Phone: 202-293-2300

KELLY, ROBERT B.
Piper & Marbury
1200 19th St. NW
Suite 700
Washington, DC 20036
Phone: 202-861-3926

KELSEY, A. ANTHONY
V.P. & Gen. Counsel
The Arbitron Company
142 W. 57th St.
11th Floor
New York, NY 10019
Phone: 212-887-1404
Fax: 212-887-1401

KENKEL, JOHN B.
Kenkel & Associates
1220 19th St. NW
Suite 202
Washington, DC 20036
Phone: 202-659-4401

KENKEL & ASSOCIATES
1220 19th St. NW
Suite 202
Washington, DC 20036
Phone: 202-659-4401
Fax: 202-331-3393
John B. Kenkel, Scott Cinnamon.

KENNARD, WILLIAM E.
Verner, Liipfert, Bernhard, McPherson & Hand, Chartered
McPherson Bldg.
901 15th St. NW
Suite 700
Washington, DC 20005-2301
Phone: 202-371-6098

KENNEY, PETER B.
Baker & Hostetler
1050 Connecticut Ave. NW
Suite 1100
Washington, DC 20036
Phone: 202-861-1601

KENNY, CHERYL A.
Reddy, Begley & Martin
2033 M St. NW
Suite 500
Washington, DC 20036
Phone: 202-659-5700

KENT, KRISTIN H.
Sr. Legal Counsel
Gannett Co. Inc.
Law Dept., 29th Floor
1100 Wilson Blvd.
Arlington, VA 22234
Phone: 703-284-6000

KENT, LINDA L.
Assoc. Gen. Counsel
U.S. Telephone Assn.
900 19th St. NW
Suite 800
Washington, DC 20006
Phone: 202-835-3153
Fax: 202-835-3248; 202-835-3261

KERR, GUY H.
Locke Purnell Rain Harrell, P.C.
2200 Ross Ave.
Suite 2200
Dallas, TX 75201-6776
Phone: 214-740-8523

KERSTING, ANDREW S.
Reddy, Begley & Martin
2033 M St. NW
Suite 500
Washington, DC 20036
Phone: 202-659-5700

KESTENBAUM, LEON M.
US Sprint Communications Co.
1850 M St. NW
Suite 1110
Washington, DC 20036
Phone: 202-857-1030
Fax: 202-822-8999; 202-223-1208

KIDDOO, JEAN L.
Swidler & Berlin, Chartered
3000 K St. NW
Suite 300
Washington, DC 20007
Phone: 202-944-4834

KILDAY, MARY CATHERINE
FCC
Mass Media Bureau
1919 M St. NW
Room 8202
Washington, DC 20554
Phone: 202-632-6968

KILLORY, DIANE S.
Morrison & Foerster
2000 Pennsylvania Ave. NW
Suite 5500
Washington, DC 20006-1812
Phone: 202-887-8745

KILPATRICK & CODY
700 13th St. NW
Suite 800
Washington, DC 20005
Phone: 202-508-5800
Deborah R. Jospin, Frederick H. Von Unwerth.

KIMBALL, RAYMOND J.
Ross & Hardies
888 16th St. NW
Suite 300
Washington, DC 20006
Phone: 202-296-8600

KING, JOHN WELLS
Haley, Bader & Potts
2000 M St. NW
Suite 600
Washington, DC 20036
Phone: 202-331-0606

KING, KATHERINE A.
Wiley, Rein & Fielding
1776 K St. NW
Washington, DC 20006
Phone: 202-429-7291

KINNEY, JACQUELINE R.
Verner, Liipfert, Bernhard, McPherson & Hand, Chartered
McPherson Bldg.
901 15th St. NW
Suite 700
Washington, DC 20005-2301
Phone: 202-371-6181

KIRCHER, MIRIAM COWAN
5701 Larpin Lane
Alexandria, VA 22310
Phone: 703-971-1159
Fax: 703-971-3096

KIRKLAND, JAMES A.
Mintz, Levin, Cohn, Ferris, Glovsky & Popeo, P.C.
1825 Eye St. NW
12th Floor
Washington, DC 20006
Phone: 202-293-0500

KIRKPATRICK, PHILIP M.
Stewart, Estes & Donnell
3rd National Financial Center
424 Church St.
14th Floor
Nashville, TN 37219
Phone: 615-244-6538
Fax: 615-256-8386

KIZZIAR, JAMES H. JR.
Matthews & Branscomb
1 Alamo Center
106 S. St. Mary's St.
Suite 800
San Antonio, TX 78205
Phone: 512-226-4211

KLEGAR, KELLY
Wilmer, Cutler & Pickering
2445 M St. NW
Washington, DC 20037-1420
Phone: 202-663-6000

KLEIN, ANTHONY R.
Wilmer, Cutler & Pickering
2445 M St. NW
Washington, DC 20037-1420
Phone: 202-663-6000

KLEINBERG, KENNETH A.
Weintraub Entertainment Group
10960 Wilshire Blvd.
Suite 938
Los Angeles, CA 90024
Phone: 213-473-2266

KLEINMAN, AVA B.
AT&T Communications
295 N. Maple Ave.
Room 17-3236A2
Basking Ridge, NJ 07920
Phone: 201-221-8934

KLINE, JAMES A. IV
McFadden, Evans & Sill
1220 19th St. NW
Suite 501
Washington, DC 20036
Phone: 202-293-0700

KLIPPER, MICHAEL R.
Leventhal, Senter & Lerman
2000 K St. NW
Suite 600
Washington, DC 20006-1809
Phone: 202-416-6770

KLITZMAN, STEPHEN
Assoc. Dir., Office of Legislative Affairs
FCC
1919 M St. NW
Room 808
Washington, DC 20554
Phone: 202-632-6405

KNAUER, LEON T.
Wilkinson, Barker, Knauer & Quinn
1735 New York Ave. NW
Washington, DC 20006
Phone: 202-783-4141

KOELTL, JOHN G.
Debevoise & Plimpton
875 3rd Ave.
25th Floor
New York, NY 10022
Phone: 212-909-6313

KOERNER, JAMES A.
Baraff, Koerner, Olender & Hochberg, P.C.
5335 Wisconsin Ave. NW
Suite 300
Washington, DC 20015
Phone: 202-686-3200

KONDO, J. TATSU
FCC Mass Media Bureau
2025 M St. NW
Room 8308
Washington, DC 20554
Phone: 202-632-6302

KOPF, LISA E.
Arter & Hadden
1801 K St. NW
Suite 400K
Washington, DC 20006
Phone: 202-775-7150

KOPF, RICHARD S.
Bechtel Investments Inc.
50 Fremont St.
Suite 3700
San Francisco, CA 94105
Phone: 415-768-5267

KOTEEN, BERNARD
Koteen & Naftalin
1150 Connecticut Ave. NW
Suite 1000
Washington, DC 20036
Phone: 202-467-5700

KOTEEN & NAFTALIN
1150 Connecticut Ave. NW
Suite 1000
Washington, DC 20036
Phone: 202-467-5700
Fax: 202-467-5915; 202-467-4981
Peter M. Connolly, Arthur B. Goodkind, Bernard Koteen, Rainer K. Kraus, Alan Y. Naftalin, George Y. Wheeler, Herbert D. Miller Jr., Margot Smiley Humphrey, Charles R. Naftalin, M. Anne Swanson, Gregory C. Staple.

KOVACH, GERALD J.
Sr. V.P., External Affairs
MCI Communications Corp.
1133 19th St. NW
Washington, DC 20036
Phone: 202-887-2754

KOWALSKI, RAYMOND A.
Blooston, Mordkofsky, Jackson & Dickens
2120 L St. NW
Washington, DC 20037
Phone: 202-659-0830

KRAFT & McMANIMON
1 Gateway Center
Newark, NJ 07102
Phone: 201-622-1800
Fax: 201-622-3744
Martin C. Rothfelder, Bradford M. Stern.

KRAMER, ALBERT H.
Keck, Mahin & Cate
1201 New York Ave. NW
Penthouse Suite
Washington, DC 20005
Phone: 202-789-3400

KRAMER, THEODORE D.
Haley, Bader & Potts
2000 M St. NW
Suite 600
Washington, DC 20036
Phone: 202-331-0606

KRASKIN, STEPHEN G.
Blooston, Mordkofsky, Jackson & Dickens
2120 L St. NW
Washington, DC 20037
Phone: 202-659-0830

KRASNOW, ERWIN G.
Verner, Liipfert, Bernhard, McPherson & Hand, Chartered
McPherson Bldg.
901 15th St. NW
Suite 700
Washington, DC 20005-2301
Phone: 202-371-6062

KRAUS, RAINER K.
Koteen & Naftalin
1150 Connecticut Ave. NW
Suite 1000
Washington, DC 20036
Phone: 202-467-5700

KRAUSE, KATHRYN MARIE
US West Communications
1801 California St.
Suite 4700
Denver, CO 80202
Phone: 303-896-9155

KRAVETZ, ERIC S.
Brown, Finn & Nietert, Chartered
1920 N St. NW
Suite 660
Washington, DC 20036
Phone: 202-887-0600

KRAVETZ, LAUREN H.
Squire, Sanders & Dempsey
1201 Pennsylvania Ave. NW
Box 407
Washington, DC 20044
Phone: 202-626-6600

KRECH, DAVID H.
Attorney Advisor
NTIA
U.S. Dept. of Commerce
14th & Constitution Ave. NW
Room 4713
Washington, DC 20230
Phone: 202-377-1816
Fax: 202-377-8173; 202-377-1635

KREVOR, LAWRENCE R.
Jones, Day, Reavis & Pogue
1450 G St. NW
Suite 600
Washington, DC 20005-2088
Phone: 202-679-4658

KROGH, FRANK WHITNEY
MCI Communications Corp.
1133 19th St. NW
Washington, DC 20036
Phone: 202-887-2372

KUMP, EDWARD
Borsari & Kump, P.C.
900 17th St. NW
9th Floor
Washington, DC 20006
Phone: 202-775-1100

KURTIS, MICHAEL K.
Gurman, Kurtis, Blask & Freedman, Chartered
1400 16th St. NW
Suite 500
Washington, DC 20036
Phone: 202-328-8200

LaFRANCE, ANN J.
Squire, Sanders & Dempsey
1201 Pennsylvania Ave. NW
Box 407
Washington, DC 20044
Phone: 202-626-6600

LaFURIA, DAVID A.
Lukas, McGowan, Nace & Gutierrez
1819 H St. NW
7th Floor
Washington, DC 20006
Phone: 202-857-3500

LaGAPA, DEBRA L.
Morrison & Foerster
2000 Pennsylvania Ave. NW
Suite 5500
Washington, DC 20006-1812
Phone: 202-887-1587

LAKE, WILLIAM T.
Wilmer, Cutler & Pickering
2445 M St. NW
Washington, DC 20037-1420
Phone: 202-663-6000

LAMBERGMAN, BARRY
Fletcher, Heald & Hildreth
1225 Connecticut Ave. NW
Suite 400
Washington, DC 20036-2679
Phone: 202-828-5710

LAMBIOTTE, BENJAMIN J.
Haley, Bader & Potts
2000 M St. NW
Suite 600
Washington, DC 20036
Phone: 202-331-0606

LANCELLOTTA, STEVEN A.
Fleischman & Walsh, P.C.
1400 16th St. NW
Suite 600
Washington, DC 20036
Phone: 202-939-7925

LANCETTI, LUISA L.
Wilkinson, Barker, Knauer & Quinn
1735 New York Ave. NW
Washington, DC 20006
Phone: 202-783-4141

LANOIS, DAVID S.
Maryland Public Television
6212 Bradley Blvd.
Bethesda, MD 20817
Phone: 301-469-9559

LANDIS COHEN RAUH & ZELENKO
1019 19th St. NW
Washington, DC 20036
Phone: 202-785-2020
Fax: 202-785-0209

LANE, DENNIS
Holland & Knight
888 17th St. NW
Suite 900
Washington, DC 20006
Phone: 202-457-5928

LANE, JOHN D.
Wilkes, Artis, Hedrick & Lane, Chartered
1666 K St. NW
Suite 1100
Washington, DC 20006
Phone: 202-457-7885

LANGHORST, LINDA B.
Willkie Farr & Gallagher
3 Lafayette Centre
1155 21st St. NW
Washington, DC 20036
Phone: 202-328-8000

LANIGAN, JOAN E.
Devillier-Donegan Enterprises
4401 Connecticut Ave. NW
6th Floor
Washington, DC 20008
Phone: 202-686-3980
Fax: 202-686-3999

LATHAM & WATKINS
1001 Pennsylvania Ave. NW
Suite 1300
Washington, DC 20004-2505
Phone: 202-637-2200
Fax: 202-637-2201
Lauren Battaglia, Eric L. Bernthal, Kevin C. Boyle, Karen Brinkmann, Gary M. Epstein, Mark S. Fowler, Paul A. Galleberg, R. Ronald Hopkinson, Reed E. Hundt, John P. Janka, Bruce R. Lederman, Kenneth R. McVay, Aileen A. Pisciotta, James F. Rogers, Bruce V. Rosenblum, Robin L. Shaffert, Joseph D. Sullivan, Richard L. Wirthlin.

LAVERGNE, EOWIN N.
Ginsburg, Feldman & Bress, Chartered
1250 Connecticut Ave. NW
7th Floor
Washington, DC 20036
Phone: 202-637-9191

LAVEY, WARREN G.
Skadden, Arps, Slate, Meagher & Flom
333 W. Wacker Dr.
Chicago, IL 60606
Phone: 312-407-0552

LAWSON, BELFORD V. III
FCC
Mass Media Bureau
2025 M St. NW
Room 8316
Washington, DC 20554
Phone: 202-634-6530

LAY, TILLMAN L.
Miller & Holbrooke
1225 19th St. NW
Suite 400
Washington, DC 20036
Phone: 202-785-0600

LEADER, MARTIN R.
Fisher, Wayland, Cooper & Leader
1255 23rd St. NW
Suite 800
Washington, DC 20037-1125
Phone: 202-775-3788

LEATHERBURY, THOMAS S.
Locke Purnell Rain Harrell, P.C.
2200 Ross Ave.
Suite 2200
Dallas, TX 75201-6776
Phone: 214-740-8535

LeBOEUF, LAMB, LEIBY & MacRAE
1 Gateway Center
Newark, NJ 07102
Phone: 201-643-8000
1333 New Hampshire Ave. NW
Suite 1100
Washington, DC 20036
Phone: 202-457-7500
1 Embarcadero Center
San Francisco, CA 94111
Phone: 415-951-1100
Francis R. Perkins, David R. Poe.

LEDERER, GERARD LAVERY
U.S. Telephone Assn.
900 19th St. NW
Suite 800
Washington, DC 20006
Phone: 202-835-3144

LEDERMAN, BRUCE R.
Latham & Watkins
1001 Pennsylvania Ave. NW
Suite 1300
Washington, DC 20004-2505
Phone: 202-637-2200

LEE, DEBRA LOUISE
V.P. & Gen. Counsel
Black Entertainment TV
1232 31st St. NW
Washington, DC 20007
Phone: 202-337-5260
Fax: 202-342-7882

LEE, J. MANNING
Bell Atlantic Network Services Inc.
1710 H St. NW
Washington, DC 20006
Phone: 202-392-1116
Fax: 202-392-6935

LEE, ROBERT E.
Fletcher, Heald & Hildreth
1225 Connecticut Ave. NW
Suite 400
Washington, DC 20036-2679
Phone: 202-828-5765

LEHMAN, BRUCE A.
Swidler & Berlin, Chartered
3000 K St. NW
Suite 300
Washington, DC 20007
Phone: 202-944-4360

LEHRHAUPT, CHARLES M.
GE Information Services
401 N. Washington St.
Rockville, MD 20850
Phone: 301-294-5644
Fax: 301-294-5767

LEHTONEN, LISA
US Sprint Communications Co.
1850 M St. NW
Suite 110
Washington, DC 20036
Phone: 202-857-1030

LEIBOWITZ, DAVID E.
Gen. Counsel
Recording Industry Assn. of America
1020 19th St. NW
Suite 200
Washington, DC 20036
Phone: 202-775-0101
Fax: 202-775-7253

LEIBOWITZ, MATTHEW L.
Leibowitz & Spencer
1 S.E. 3rd Ave.
Suite 1450
Miami, FL 33131-1710
Phone: 305-530-1322

LEIBOWITZ & SPENCER
1 S.E. 3rd Ave.
Suite 1450
Miami, FL 33131-1710
Phone: 305-530-1322
Fax: 305-530-9417
1000 Connecticut Ave. NW
Suite 500
Washington, DC 20036
Phone: 202-293-4093
Matthew L. Leibowitz, John M. Spencer, K. Patrick Meehan, Joseph A. Belisle, Anthony T. Lepore.

LEIGHTON & REANERY
1667 K St. NW
Suite 801
Washington, DC 20006
Phone: 202-955-3900

LEPERA, MARIANNE H.
McFadden, Evans & Sill
1220 19th St. NW
Suite 501
Washington, DC 20036
Phone: 202-293-0700

LEPORE, ANTHONY T.
Leibowitz & Spencer
1 S.E. 3rd Ave.
Suite 1450
Miami, FL 33131-1710
Phone: 305-530-1322

LERMAN, STEVEN ALMAN
Leventhal, Senter & Lerman
2000 K St. NW
Suite 600
Washington, DC 20006-1809
Phone: 202-416-6765

LESOURO, NANCY OLIVER
Gammon & Grange
1925 K St. NW
Suite 300
Washington, DC 20006
Phone: 202-862-2015

LEVENTHAL, NORMAN P.
Leventhal, Senter & Lerman
2000 K St. NW
Suite 600
Washington, DC 20006-1809
Phone: 202-416-6744

LEVENTHAL, SENTER & LERMAN
2000 K St. NW
Suite 600
Washington, DC 20006-1809
Phone: 202-429-8970
Fax: 202-293-7783
Stephen D. Baruch, Sally A. Buckman, Dennis P. Corbett, Lynn M. Crakes, Barbara K. Gardner, John B. Glicksman, Laura B. Humphries, David S. Keir, Michael R. Klipper, Steven Alman Lerman, Norman P. Leventhal, Tobey B. Marzouk, Maureen A. O'Connell, Raul R. Rodriguez, Meredith S. Senter Jr.

LEVETOWN, ROBERT A.
Bell Atlantic
1310 N. Court House Rd.
11th Floor
Arlington, VA 22201
Phone: 703-974-3624
Fax: 703-974-0694

LEVI, LILI
Associate Professor of Law
University of Miami School of Law
1311 Miller Dr.
Old Law 221
Coral Gables, FL 33124
Phone: 305-284-2289

LEVIN, LON C.
Gurman, Kurtis, Blask & Freedman, Chartered
1400 16th St. NW
Suite 500
Washington, DC 20036
Phone: 202-328-8200

LEVINE, HENRY O.
Morrison & Foerster
2000 Pennsylvania Ave. NW
Suite 5500
Washington, DC 20006-1812
Phone: 202-887-1510

LEVINE, ROBERT E.
Pellegrin & Levine, Chartered
1140 Connecticut Ave. NW
Suite 606
Washington, DC 20036
Phone: 202-293-3831

LEVINSOHN, MARK A.
Epstein, Levy & Levinsohn, P.C.
1780 Broadway
Suite 1200
New York, NY 10019
Phone: 212-765-5038

LEVIS, WILLIAM H.
Dir., Regulatory/Legislative Affairs
MCI Telecommunications Corp.
205 N. Michigan Ave.
Suite 3200
Chicago, IL 60601
Phone: 312-616-5945
Fax: 312-819-6745

LEVY, BENTON J.
Epstein, Levy & Levinsohn, P.C.
1780 Broadway
Suite 1200
New York, NY 10019
Phone: 212-765-5038

LEVY, JOEL H.
Cohn & Marks
1333 New Hampshire Ave. NW
Suite 600
Washington, DC 20036
Phone: 202-293-3860

LEVY, JOHNATHAN M.
Dow, Lohnes & Albertson
1255 23rd St. NW
Suite 500
Washington, DC 20037
Phone: 202-857-2662

LEVY, SHERMAN
1511 K St. NW
Suite 739
Washington, DC 20005
Phone: 202-628-7625

LEVY, STEVEN A.
Pillsbury, Madison & Sutro
1667 K St. NW
Suite 1100
Washington, DC 20006
Phone: 202-887-0300

LEWIS, GREGORY A.
Mintz, Levin, Cohn, Ferris, Glovsky & Popeo, P.C.
1825 Eye St. NW
12th Floor
Washington, DC 20006
Phone: 202-293-0500

LEYTON, PETER S.
White, Fine & Verville
1156 15th St. NW
Suite 1100
Washington, DC 20005
Phone: 202-659-2900
Fax: 202-659-2909

LIBBY, CHASE
Law Offices of Chase Libby
515 Queen St.
Alexandria, VA 22314
Phone: 703-836-2399
Fax: 703-836-8277

LIBERMAN, HOWARD M.
Arter & Hadden
1801 K St. NW
Suite 400K
Washington, DC 20006
Phone: 202-775-7150

LICHT, RENEE
Deputy Gen. Counsel
FCC Office of General Counsel
1919 M St. NW
Room 614
Washington, DC 20554
Phone: 202-632-7020
Fax: 202-632-0149

LIEBOWITZ, SIDNEY I.
Cowan, Liebowitz & Latman, P.C.
605 3rd Ave.
New York, NY 10158
Phone: 212-503-6220

LIGHT, ELLIOT D.
GTE Spacenet Corp.
1700 Old Meadow Rd.
McLean, VA 22102
Phone: 703-848-1154

LIGHTSTONE, RONALD
Exec. V.P.
Spelling Entertainment Inc.
5700 Wilshire Blvd.
Suite 575
Los Angeles, CA 90036
Phone: 213-965-5850
Fax: 213-965-5853

LIGON, JOHN A.
Asst. Gen. Counsel
Metromedia Co.
1 Harmon Plaza
Secaucus, NJ 07096
Phone: 201-617-2639
Fax: 201-348-0343

LIM, ANNA
US West Inc.
1020 19th St. NW
Suite 700
Washington, DC 20036
Phone: 202-429-3120

LINDER, JEFFREY S.
Wiley, Rein & Fielding
1776 K St. NW
Washington, DC 20006
Phone: 202-429-7384

LINKEN, DENNIS C.
Stryker Tams & Dill
33 Washington St.
Newark, NJ 07102
Phone: 201-624-9300
Fax: 201-623-2031

LIPP, MARK N.
Mullin, Rhyne, Emmons & Topel, P.C.
1000 Connecticut Ave. NW
Suite 500
Washington, DC 20036-5383
Phone: 202-659-4700

LITTLE, CAROLINE H.
Arnold & Porter
1200 New Hampshire Ave. NW
Washington, DC 20036
Phone: 202-872-6700

LLANA, CHRIS
Comsat Maritime Services
950 L'Enfant Plaza SW
Washington, DC 20024
Phone: 202-863-6585

LLOYD, FRANK W.
Mintz, Levin, Cohn, Ferris, Glovsky & Popeo, P.C.
1825 Eye St. NW
12th Floor
Washington, DC 20006
Phone: 202-293-0500

LOCKE, KELTNER W.
King & Ballow
200 4th Ave. N
1200 Noel Place
Nashville, TN 37219
Phone: 615-259-3456

LOCKE PURNELL RAIN HARRELL, P.C.
2200 Ross Ave.
Suite 2200
Dallas, TX 75201-6776
Phone: 214-740-8000
Fax: 214-740-8800
Telex: 73-0911 LOCKE DAL
Henry Miles (Trey) Cutler III, Orrin Harrison, Laura Peterson House, Guy H. Kerr, Thomas S. Leatherbury, John H. McElhaney, Thomas D. Moore Jr., Stewart H. Thomas.

LOCKHART, TIMOTHY J.
Arter & Hadden
1801 K St. NW
Suite 400K
Washington, DC 20006
Phone: 202-775-7150

LOGAN, CHARLES W.
Covington & Burling
1201 Pennsylvania Ave. NW
Box 7566
Washington, DC 20044
Phone: 202-662-5154

LOGAN, JOHN S.
Dow, Lohnes & Albertson
1255 23rd St. NW
Suite 500
Washington, DC 20037
Phone: 202-857-2640

LOGUE, TIMOTHY J.
Reid & Priest
Market Square
701 Pennsylvania Ave. NW
Washington, DC 20004
Phone: 202-508-4006

LONGSTAFF, PATRICIA H.
Doherty Rumble & Butler
350 5th St. Tower
150 S. 5th Tower
Minneapolis, MN 55402-4235
Phone: 612-340-5555

LOPATKIEWICZ, STEFAN M.
Schnader, Harrison, Segal & Lewis
1111 19th St. NW
Suite 1000
Washington, DC 20036
Phone: 202-463-2914

LOWE, RANDALL B.
Jones, Day, Reavis & Pogue
1450 G St. NW
Suite 600
Washington, DC 20005-2088
Phone: 202-879-3600

LOWELL, JAMES R.
Cincinnati Bell Telephone Co.
201 E. 4th St.
Suite 102-310
Cincinnati, OH 45202
Phone: 513-397-1309

LOWENTHAL, LANDAU, FISCHER & ZIEGLER, P.C.
250 Park Ave.
New York, NY 10177
Phone: 212-986-1116
Fax: 212-986-0604
Stuart A. Shorenstein, Jay H. Weil.

LOWNDES DROSDICK DOSTER KANTOR & REED
215 N. Eola Drive
Orlando, FL 32801
Phone: 305-843-4600
Fax: 305-423-4495

LUBIC, ROBERT B.
Baraff, Koerner, Olender & Hochberg, P.C.
5335 Wisconsin Ave. NW
Suite 300
Washington, DC 20015
Phone: 202-686-3200

LUBIN, SETH M.
US Sprint Communications Co.
700 Airport Blvd.
Room 3-1
Burlingame, CA 94010
Phone: 415-375-3370
Fax: 415-375-2977

LUCAS, WILLIAM
Office of Liaison Services
U.S. Dept. of Justice
10th & Constitution Ave. NW
Room 4213
Washington, DC 20530
Phone: 202-514-3465
Fax: 202-514-2504

LUEDTKE, J. PETER
Holland & Hart
1001 Pennsylvania Ave. NW
Suite 310
Washington, DC 20004
Phone: 202-638-5500

LUKAS, RUSSELL O.
Lukas, McGowan, Nace & Gutierrez
1819 H St. NW
7th Floor
Washington, DC 20006
Phone: 202-857-3500

LUKAS, McGOWAN, NACE & GUTIERREZ
1819 H St. NW
7th Floor
Washington, DC 20006
Phone: 202-857-3500
Fax: 202-842-4485
Russell D. Lukas, Gerald S. McGowan, David L. Nace, Thomas Gutierrez, George L. Lyon Jr., Elizabeth R. Sachs, Pamela L. Gist, Marjorie J. Giller, Marci E. Greenstein, Bob J. Goldberg, David A. LaFuria, Patrick J. Rose.

LYNCH, LAUREN ANN
Fisher, Wayland, Cooper & Leader
1255 23rd St. NW
Suite 800
Washington, DC 20037-1125
Phone: 202-862-3760

LYNCH, LOUISE
Public Broadcasting Service
1320 Braddock Place
Alexandria, VA 22314
Phone: 703-739-5199
Fax: 703-739-5358

LYNN, JOHN B.
Electronic Data Systems Corp.
1331 Pennsylvania Ave. NW
Suite 1300 N
Washington, DC 20004
Phone: 202-637-6700

LYON, GEORGE L. JR.
Lukas, McGowan, Nace & Gutierrez
1819 H St. NW
7th Floor
Washington, DC 20006
Phone: 202-857-3500

LYON, JOHN F. JR.
Motorola Inc.
1350 Eye St. NW
Suite 400
Washington, DC 20005
Phone: 202-371-6936

LYONS, JAMES M.
Rothgerber, Appel, Powers & Johnson
1200 17th St.
Suite 3000
Denver, CO 80202
Phone: 303-623-9000

LYONS, MARY C.
Howrey & Simon
1730 Pennsylvania Ave. NW
Suite 900
Washington, DC 20006
Phone: 202-783-0800

MacKENZIE, JOAN L.
Office of Gen. Counsel
U.S. Dept. of Commerce
14th & Constitution Ave. NW
Room 3627
Washington, DC 20230
Phone: 202-377-5311

MADDEN, BRIAN M.
Cohn & Marks
1333 New Hampshire Ave. NW
Suite 600
Washington, DC 20036
Phone: 202-293-3860

MADISON, PAUL G.
Becker & Finerfrock, P.C.
1915 Eye St. NW
Suite 800
Washington, DC 20006
Phone: 202-833-4422

MADRUGA-FORTI, OLGA
FCC
2025 M St. NW
Room 6008, CCB
Washington, DC 20554
Phone: 202-634-1832

MAGEE, JAMES E.
Reboul, MacMurray, Hewitt, Maynard & Kristol
1111 19th St. NW
Suite 406
Washington, DC 20036
Phone: 202-429-0004

MAGIO, KAREN
Cooper, Epstein & Hurewitz
345 N. Maple Dr.
Suite 200
Beverly Hills, CA 90210
Phone: 213-278-1111

MAGUIRE, W. TERRY
American Newspaper Publishers Assn.
Dulles International Airport
Box 17407
Washington, DC 20041
Phone: 703-648-1000

MAHER, DAVID W.
Sonnenschein, Nath & Rosenthal
8000 Sears Tower
Chicago, IL 60606
Phone: 312-876-8055

MAHER, SHAWN A.
Blair, Joyce & Silva
1825 K St. NW
Suite 510
Washington, DC 20006
Phone: 202-659-4230

MAHN, TERRY G.
Bell, Boyd & Lloyd
1615 L St. NW
Suite 1200
Washington, DC 20036
Phone: 202-466-6300

MAHONEY, PATRICIA A.
Fletcher, Heald & Hildreth
1225 Connecticut Ave. NW
Suite 400
Washington, DC 20036-2679
Phone: 202-828-5715

MAHONY, TERENCE P.
NBC Inc.
1331 Pennsylvania Ave. NW
Suite 930 N
Washington, DC 20004
Phone: 202-637-4533
Fax: 202-637-4548

MAIMONE, MARIE A.
Reed, Smith, Shaw & McClay
1200 18th St. NW
Washington, DC 20036
Phone: 202-457-8643

MAINES, RONALD D.
Jones, Waldo, Holbrook & McDonough
2300 M St. NW
Suite 900
Washington, DC 20037
Phone: 202-296-5950

MALET, PHILIP L.
Steptoe & Johnson
1330 Connecticut Ave. NW
Washington, DC 20036
Phone: 202-429-6239

MALICKSON, JEFFREY W.
Gen. Counsel
Bahakel Communications Ltd.
Box 32488
Charlotte, NC 28232
Phone: 704-372-4434

MALONE, WILLIAM R.
Miller & Holbrooke
1225 19th St. NW
Suite 400
Washington, DC 20036
Phone: 202-785-0600

MALONEY & BURCH
1100 Connecticut Ave. NW
Washington, DC 20036
Phone: 202-293-1414

MANOELL, CHARLES F.
Drop Shop Ltd. Inc.
Box 284
Roselle, NJ 07203
Phone: 201-696-0788

MANDELL, ELLEN S.
Pepper & Corazzini
1776 K St. NW
Suite 200
Washington, DC 20006
Phone: 202-296-0600

MANNING, MARY JO
Sr. V.P.
Hill & Knowlton
901 31st St. NW
Washington, DC 20007
Phones: 202-333-7400; 202-944-5109
Fax: 202-333-1638; 202-944-5121

MANSBACH, ROBERT A.
Comsat
950 L'Enfant Plaza SW
Washington, DC 20024
Phone: 202-863-6163

MANSELL, JOHN M.
Sr. Analyst
Paul Kagan Associates Inc.
3136 Guysborough Dr.
Fairfax, VA 22031
Phone: 703-280-5477
Fax: 703-280-5594

MARCHANT, BYRON F.
FCC Office of Commissioner Barrett
1919 M St. NW
Room 844
Washington, DC 20037
Phone: 202-632-7117

MARCUS, DANIEL
Wilmer, Cutler & Pickering
2445 M St. NW
Washington, DC 20037-1420
Phone: 202-663-6000

MARGOLIN, JAMES S.
Margolin & Kirwan
1000 United Missouri Bank Bldg.
928 Grand Ave.
Kansas City, MO 64106
Phone: 816-842-7080

MARINO, JOSEPH A.
FCC
2000 L St. NW
Washington, DC 20554
Phone: 202-632-7180

MARKOSKI, JOSEPH P.
Squire, Sanders & Dempsey
1201 Pennsylvania Ave. NW
Box 407
Washington, DC 20044
Phone: 202-626-6600

MARKS, HERBERT E.
Squire, Sanders & Dempsey
1201 Pennsylvania Ave. NW
Box 407
Washington, DC 20044
Phone: 202-626-6600

MARKS, LEONARD H.
Cohn & Marks
1333 New Hampshire Ave. NW
Suite 600
Washington, DC 20036
Phone: 202-293-3860

MARMON, WILLIAM F. JR.
MCI Telecommunications Corp.
601 S. 12th St.
Arlington, VA 22202
Phone: 703-486-6374

MARRON, KATHLEEN A.
Robins, Kaplan, Miller & Ciresi
1800 International Centre
900 2nd Ave. S
Minneapolis, MN 55402
Phone: 612-349-8225

MARSH, ROBERT E.
Blackwell, Sanders, Matheny, Weary & Lombardi
2 Pershing Square
2300 Main St.
Suite 1100
Kansas City, MO 64108
Phone: 816-274-6847

MARSHALL, SUSAN A.
Arent, Fox, Kintner, Plotkin & Kahn
Washington Square
1050 Connecticut Ave. NW
Suite 600
Washington, DC 20036-5339
Phone: 202-857-6110

MARTIN, D. CRAIG
Howard & Howard
The Kalamazoo Bldg.
107 W. Michigan Ave.
Suite 400
Kalamazoo, MI 49007
Phone: 616-382-1483

MARTIN, DONALD E.
President
Donald E. Martin, P.C.
2000 L St. NW
Suite 200
Washington, DC 20036
Phone: 202-887-5070
Fax: 202-833-3843
Donald E. Martin, Spencer W. Weisbroth, Carol Whitehorn.

MARTIN, FRANK J. JR.
Sutherland, Asbill & Brennan
1275 Pennsylvania Ave. NW
Washington, DC 20004
Phone: 202-383-0146

MARTIN, HARRY C.
Reddy, Begley & Martin
2033 M St. NW
Suite 500
Washington, DC 20036
Phone: 202-659-5700

MARTIN, RENEE M.
Ameritech
1050 Connecticut Ave. NW
Suite 730
Washington, DC 20036
Phone: 202-955-3072

MARZOUK, TOBEY B.
Leventhal, Senter & Lerman
2000 K St. NW
Suite 600
Washington, DC 20006-1809
Phone: 202-463-7293

MASI, JEFFREY R.
Bogle & Gates
1 Thomas Circle NW
Suite 900
Washington, DC 20005
Phone: 202-293-3600

MASON, CHARLES P. III
Corporate Technology Partners
665 San Martin Place
Los Altos, CA 94022
Phone: 415-342-6014

MASSEY, CATHLEEN A.
Morrison & Foerster
2000 Pennsylvania Ave. NW
Suite 5500
Washington, DC 20006-1812
Phone: 202-887-1532

MASTERS, GREGORY L.
Fisher, Wayland, Cooper & Leader
1255 23rd St. NW
Suite 800
Washington, DC 20037-1125
Phone: 202-775-5667

MATES, LUCILLE MURRAY
Pacific Bell
140 New Montgomery
Room 1524
San Francisco, CA 94105
Phone: 415-546-5530

MATHIS, MARK JAY
V.P. & Gen. Counsel
Bell Atlantic, NSS
1310 N. Court House Road
Arlington, VA 22201
Phone: 703-974-1976

MATSUURA, JEFFREY H.
2220 McLean Park Rd.
Falls Church, VA 22043
Phone: 703-698-5915

MATTHEWS & BRANSCOMB
1 Alamo Center
106 S. St. Mary's St.
Suite 800
San Antonio, TX 78205
Phone: 512-226-4211
Fax: 512-226-0521
James H. Kizziar Jr., J. Tullos Wells.

MAUPIN, TAYLOR, ELLIS & ADAMS, P.A.
3201 Glenwood Ave.
Drawer 19764
Raleigh, NC 27619-9764
Phone: 919-781-6800
Fax: 919-782-8788
1130 Connecticut Ave. NW
Suite 750
Washington, DC 20036-3904
Phone: 202-429-8910
Fax: 202-457-8558
448 Lakeshore Pkwy.
Suite 200
Rock Hill, SC 29730-4205
Phone: 803-324-8118
Fax: 803-324-2093
Hugh R. Overholt, Stephen T. Yelverton.

MAXFIELD, ELIZABETH F.
V.P.
Cellular Telecommunications Industry Assn.
1133 21st St. NW
3rd Floor
Washington, DC 20036
Phone: 202-785-0081
Fax: 202-785-0721

MAXSON, F. GORDON
Dir., Regulatory Affairs
GTE Service Corp.
1850 M St. NW
Suite 1200
Washington, DC 20036
Phone: 202-463-5291
Fax: 202-463-5253

MAY, COLBY M.
May & Dunne, Chartered
1000 Thomas Jefferson St. NW
Suite 520
Washington, DC 20007
Phone: 202-298-6345

MAY, RANDOLPH J.
Sutherland, Asbill & Brennan
1275 Pennsylvania Ave. NW
Washington, DC 20004
Phone: 202-383-0730

MAY & DUNNE, CHARTERED
1000 Thomas Jefferson St. NW
Suite 520
Washington, DC 20007
Phone: 202-298-6345
Fax: 202-298-6375
Colby M. May, Joseph E. Dunne III.

MAYEDA, DANIEL M.
Leopold, Petrich & Smith
2049 Century Park E.
Suite 3110
Los Angeles, CA 90067-3274
Phone: 213-277-3333
Fax: 213-277-7444

MAYER, JACOB W.
2506 N. Randolph St.
Arlington, VA 22207
Phone: 703-243-7952

MAZER, ROBERT A.
Nixon, Hargrave, Devans & Doyle
1 Thomas Circle NW
Suite 800
Washington, DC 20005
Phone: 202-457-5300

McCABE, JOHN L.
Davis Graham & Stubbs
370 17th St.
Suite 4700
Denver, CO 80202
Phone: 303-892-9400

McCABE, THOMAS J.
McCabe & Allen
9105 Owens Dr.
Box 2126
Manassas Park, VA 22111
Phone: 703-361-2278

McCABE & ALLEN
9105 Owens Dr.
Box 2126
Manassas Park, VA 22111
Phone: 703-361-2278
Fax: 703-361-0594
Robert G. Allen, Thomas J. McCabe, Douglas W. Harold Jr., Denise B. Moline, Lloyd D. Young.

McCANN, VONYA B.
Arent, Fox, Kintner, Plotkin & Kahn
Washington Square
1050 Connecticut Ave. NW
Suite 600
Washington, DC 20036-5339
Phone: 202-857-6401

McCARTHY, MICHAEL J.
Gen. Counsel
A. H. Belo Corp.
400 S. Record
Dallas, TX 75202
Phone: 214-977-8249
Fax: 214-977-8209
Mailing Address:
Box 655237
Dallas, TX 75265

McCARTHY, SEAN A.
Area Counsel
IBM Corp.
Systems Integration Div.
9500 Goodwin Dr.
Manassas, VA 22110
Phone: 703-367-4602

McCARTIN, GERALD P.
Arent, Fox, Kintner, Plotkin & Kahn
Washington Square
1050 Connecticut Ave. NW
Suite 600
Washington, DC 20036-5339
Phone: 202-857-6090

McCAULEY, PATRICK B.
Summers, Schwartz, Silver & Schwartz
2000 Town Center
Suite 900
Southfield, MI 48075
Phone: 313-355-0300

McCAULEY, VICTORIA M.
FCC
1919 M St. NW
Room 342
Washington, DC 20554
Phone: 202-254-9572

McCLAIN-DELANEY, APRIL
Cohn & Marks
1333 New Hampshire Ave. NW
Suite 600
Washington, DC 20036
Phone: 202-293-3860

McCLELLAN, DONALD W. JR.
Legislative Counsel
U.S. Senate Office of Senator Conrad Burns
183 Dirksen Senate Office Bldg.
First & Constitution NE
Washington, DC 20510
Phone: 202-224-2644
Fax: 202-224-8594

McCLINTOCK, KEITH E.
AT&T
475 South St.
Room 2S10
Morristown, NJ 07960
Phone: 201-631-5200

McCOMBS, HAROLD K. JR.
Holland & Knight
888 17th St. NW
Suite 900
Washington, DC 20006
Phone: 202-457-5943

McCONNELL, ROBERT A.
Gibson Dunn & Crutcher
1050 Connecticut Ave. NW
Suite 900
Washington, DC 20036
Phone: 202-887-3579

McCORMICK, MATTHEW H.
Reddy, Begley & Martin
2033 M St. NW
Suite 500
Washington, DC 20036
Phone: 202-659-5700

McCOY, BOB F.
The Williams Companies Inc.
1 Williams Center
36th Floor
Tulsa, OK 74172
Phone: 918-588-4191.

McCUE, MARTIN T.
V.P. & Gen. Counsel
U.S. Telephone Assn.
900 19th St. NW
Suite 800
Washington, DC 20006
Phone: 202-835-3114
Fax: 202-835-3248; 202-835-3261

McCURLEY, KELLY A-R
Daniel L. Woodrow & Assoc.
999 18th St.
Suite 3350
Denver, CO 80202
Phone: 303-296-1400
Fax: 303-296-1924

McDONOUGH, JOHN T.
Hubbard Broadcasting Inc.
3415 University Ave.
St. Paul, MN 55114
Phone: 612-646-5555

McDOWELL, ROBERT M.
Arter & Hadden
1801 K St. NW
Suite 400K
Washington, DC 20006
Phone: 202-775-7150

McELHANEY, JOHN H.
Locke Purnell Rain Harrell, P.C.
2200 Ross Ave.
Suite 2200
Dallas, TX 75201-6776
Phone: 214-740-8458

McFADDEN, DOUGLAS B.
McFadden, Evans & Sill
1220 19th St. NW
Suite 501
Washington, DC 20036
Phone: 202-293-0700

McFADDEN, EVANS & SILL
1220 19th St. NW
Suite 501
Washington, DC 20036
Phone: 202-293-0700
Fax: 202-659-5409
Douglas B. McFadden, Donald J. Evans, William J. Sill, William M. Barnard, James A. Kline IV, Jerusa Carl Wilson, Andrew D. Fisher, Karen A. Hoffman, Marianne H. LePera, Joel Thierstein.

McGEADY, PAUL J.
Gen. Counsel
Morality In Media Inc.
475 Riverside Dr.
Suite 239
New York, NY 10115
Phone: 212-870-3232

McGILLAN, JAMES J.
Global Strategies Inc.
1345 Woodside Dr.
McLean, VA 22102
Phone: 703-847-2930

McGLINCHEY, ALICIA A.
Sutherland, Asbill & Brennan
1275 Pennsylvania Ave. NW
Washington, DC 20004
Phone: 202-383-0696

McGOWAN, GERALD S.
Lukas, McGowan, Nace & Gutierrez
1819 H St. NW
7th Floor
Washington, DC 20006
Phone: 202-857-3500

McGREW, JOHN L.
Willkie Farr & Gallagher
3 Lafayette Centre
1155 21st St. NW
Washington, DC 20036
Phone: 202-328-8000

McKAIG, J. CARTER
Wilkes, Artis, Hedrick & Lane, Chartered
1666 K St. NW
Suite 1100
Washington, DC 20006
Phone: 202-457-7867

McKENNA, JAMES A. JR.
3 Bethesda Metro Center
Suite 810
Bethesda, MD 20814
Phone: 301-986-1724

McKENNA, RICHARD
GTE Telephone Operations
5205 N. O'Connor Blvd.
Irving, TX 75015
Phone: 214-718-6362
Fax: 215-718-6372

McKENNA, ROBERT B. JR.
US West Communications
1801 California St.
Suite 4730
Denver, CO 80202
Phone: 303-896-0350
Fax: 303-896-9994

McKERNS, CHARLES J.
Dow, Lohnes & Albertson
1255 23rd St. NW
Suite 500
Washington, DC 20037
Phone: 202-857-2707

McMAHON, NANCY K.
Pacific Bell
140 New Montgomery St.
Room 1530A
San Francisco, CA 94105
Phone: 415-546-5717

McNAIR LAW FIRM, P.A.
1155 5th St. NW
Suite 400
Washington, DC 20005
Phone: 202-659-3900
Fax: 202-659-5763

McREYNOLDS, MARY A.
Haley, Bader & Potts
2000 M St. NW
Suite 600
Washington, DC 20036
Phone: 202-331-0606

McVAY, KENNETH R.
Latham & Watkins
1001 Pennsylvania Ave. NW
Suite 1300
Washington, DC 20004-2505
Phone: 202-637-2200

McVEIGH, JOHN JOSEPH
Fisher, Wayland, Cooper & Leader
1255 23rd St. NW
Suite 800
Washington, DC 20037-1125
Phone: 202-775-3544

MECHANICK, MAURY
Comsat
950 L'Enfant Plaza SW
Washington, DC 20024
Phone: 202-863-6226

MEEHAN, K. PATRICK
Leibowitz & Spencer
1 S.E. 3rd Ave.
Suite 1450
Miami, FL 33131-1710
Phone: 305-530-1322

MEISTER, STUART G.
V.P.
Fairchild Communications Services Co.
300 W. Service Rd.
Box 10804
Chantilly, VA 22021
Phone: 703-478-5888

MELAMED, A. DOUGLAS
Wilmer, Cutler & Pickering
2445 M St. NW
Washington, DC 20037-1420
Phone: 202-663-6000

MELNIKOFF, STEPHEN S.
Southwestern Bell Corp.
1667 K St. NW
Suite 1000
Washington, DC 20006
Phone: 202-293-8585

MELTON, CAROL A.
Time Warner Inc.
1133 21st St. NW
Washington, DC 20036
Phone: 202-223-8855

MENDELSON, KENNETH A.
Kaye, Scholer, Fierman, Hays & Handler
901 15th St. NW
Suite 1100
Washington, DC 20005
Phone: 202-682-3500

MENIUS, MICHAEL
Mgr., Common Carrier Affairs, Govt. Relations
Motorola Inc.
1350 I St. NW
Suite 400
Washington, DC 20005
Phone: 202-371-6900

MERBETH, RUSSELL C.
Fleischman & Walsh, P.C.
1400 16th St. NW
Suite 600
Washington, DC 20036
Phone: 202-939-7921

MESSENGER, JOHN B.
New England Telephone Co.
185 Franklin St.
Boston, MA 02107
Phone: 617-743-6109

MESSINGER, MARTIN P.
Westinghouse Bcstg. Co. Inc.
888 7th Ave.
New York, NY 10106
Phone: 212-307-3723

METELSKI, JOHN
Millicom Inc./Maxcell Inc.
6844 McLean Province Circle
Falls Church, VA 22043
Phone: 703-532-0950

METNICK, DENNIS
Friedman, Farren & Armenakis
655 3rd Ave.
Suite 1100
New York, NY 10017
Phone: 212-867-9760

METTE, RODERICK A.
TRT/FTC Communications Inc.
1331 Pennsylvania Ave. NW
Washington, DC 20004
Phone: 202-879-2250

METZGER, RICHARD A.
Rogers & Wells
1737 H St. NW
Washington, DC 20006
Phone: 202-331-7760

METZGER GORDON & SCULLY
1275 K St. NW
Suite 1000
Washington, DC 20005
Phone: 202-842-1600

MEYER, FALLER, WEISMAN & ROSENBERG, P.C.
4400 Jenifer St. NW
Suite 380
Washington, DC 20015
Phone: 202-362-1100
Fax: 202-362-9818
Lloyd W. Coward, Alan Steven Tilles, David E. Weisman.

MEYERS, JAMES E.
Preston Gates Ellis & Rouvelas Meeds
1735 New York Ave. NW
Suite 500
Washington, DC 20006
Phone: 202-628-1700

MEYERS, TEDSON J.
Reid & Priest
Market Square
701 Pennsylvania Ave. NW
Washington, DC 20004
Phone: 202-508-4005

MIANO, ANDREA S.
Gurman, Kurtis, Blask & Freedman, Chartered
1400 16th St. NW
Suite 500
Washington, DC 20036
Phone: 202-328-8200

MICHAELS, PETER W.
Cooper, White & Cooper
201 California St.
17th Floor
San Francisco, CA 94111
Phone: 415-433-1900

MIDLEN & GUILLOT, CHARTERED
3238 Prospect St. NW
Washington, DC 20007-3214
Phone: 202-333-1500
Fax: 202-333-6852
John J. Midlen Jr., Gregory H. Guillot.

MIDLEN, JOHN J. JR.
Midlen & Guillot, Chartered
3238 Prospect St. NW
Washington, DC 20007-3214
Phone: 202-333-1500

MILEWSKI, THOMAS J.
Greater Media Inc.
2 Kennedy Blvd.
Box 859
East Brunswick, NJ 08816
Phone: 908-247-6161

MILKES, CHARLES R.
The Law Offices of Michael R. Gardner, P.C.
1150 Connecticut Ave. NW
Suite 710
Washington, DC 20036
Phone: 202-785-2828

MILKMAN, RUTH
FCC
1919 M St. NW
Room 544
Washington, DC 20554
Phone: 202-632-6363

MILLER, HERBERT D. JR.
Koteen & Naftalin
1150 Connecticut Ave. NW
Suite 1000
Washington, DC 20036
Phone: 202-467-5700

MILLER, JERROLD D.
Miller & Fields, P.C.
1990 M St. NW
Suite 760
Washington, DC 20036
Phone: 202-785-2720

MILLER, JOSEPH W.
The Williams Companies Inc.
1 Williams Center
36th Floor
Tulsa, OK 74172
Phone: 918-588-2000

MILLER, LARRY A.
FCC
2025 M St. NW
Room 7212
Washington, DC 20554
Phone: 202-632-6402

MILLER, LAWRENCE M.
Schwartz, Woods & Miller
1350 Connecticut Ave. NW
Suite 300
Washington, DC 20036-1702
Phone: 202-833-1700

MILLER, MICHAEL R.
Southmayd, Simpson & Miller
1233 20th St. NW
Suite 205
Washington, DC 20036
Phone: 202-331-4100

MILLER, NICHOLAS P.
Miller & Holbrooke
1225 19th St. NW
Suite 400
Washington, DC 20036
Phone: 202-785-0600

MILLER, REEO
Arnold & Porter
1200 New Hampshire Ave. NW
Washington, DC 20036
Phone: 202-872-6700

MILLER, SAMUEL
Miller & Fields, P.C.
1990 M St. NW
Suite 760
Washington, DC 20036
Phone: 202-785-2720

MILLER & FIELDS, P.C.
1990 M St. NW
Suite 760
Washington, DC 20036
Phone: 202-785-2720
Samuel Miller, Jerrold D. Miller, Mark E. Fields, John S. Neely.

MILLER & HOLBROOKE
1225 19th St. NW
Suite 400
Washington, DC 20036
Phone: 202-785-0600
Fax: 202-785-1234
Michael D. Berg, Larrine S. Holbrooke, Tillman L. Lay, Nicholas P. Miller, Jill A. Stern, Karen H. Neuman, William W. Burrington, Barbara D. Ranagan, William R. Malone, Eldred D. Ingraham.

MILER CANFIELD PADDOCK & STONE
1150 Connecticut Ave. NW
11th Floor
Washington, DC 20036
Phone: 202-223-5062

MILLS, AMY J.
Asst. Gen. Counsel
Palmer Communications Inc.
1801 Grand Ave.
Des Moines, IA 50308
Phone: 515-242-3663
Fax: 515-242-3799

MILLSTEIN, LEO
Intelsat
3400 International Dr. NW
Washington, DC 20008
Phone: 202-944-7844
Fax: 202-944-7860

MILNE, J. L.
FCC
1919 M St. NW
Room 6310
Washington, DC 20554
Phone: 202-634-1856

MINOW, NEWTON N.
Sidley & Austin
1 First National Plaza
Suite 4800
Chicago, IL 60603
Phone: 312-853-7000

MINSTER, DOUGLAS J.
Patrick Communications Inc.
1232 22nd St. NW
Suite 400
Washington, DC 20037
Phone: 202-331-7478
Fax: 202-331-1731

MINTER, KENDALL A.
Minter, Gay & Brown P.C.
111 Broadway
New York, NY 10006
Phone: 212-587-0300
Fax: 212-732-1522

MINTZ, LEVIN, COHN, FERRIS, GLOVSKY & POPEO,P.C.
1825 Eye St. NW
12th Floor
Washington, DC 20006
Phone: 202-293-0500
Fax: 202-466-5479; 202-293-4227
Keith A. Barritt, Michael Bartscherer, Charles D. Ferris, Ann K. Friedman, James A. Kirkland, Gregory A. Lewis, Frank W. Lloyd, Lisa W. Schoenthaler, Bruce D. Sokler, Howard J. Symons, Eve A. Thompson, Amy Span Wergeles.

MITCHELL, STUART B.
Mitchell, Boyer & Associates, P.C.
5025-C Backlick Rd.
Annandale, VA 22003
Phone: 703-941-9550

MITCHELL, BOYER & ASSOCIATES, P.C.
5025-C Backlick Rd.
Annandale, VA 22003
Phone: 703-941-9550
Fax: 703-941-1464
2803 W. Busch Blvd.
Tampa, FL 33618
Phone: 813-935-4868
Fax: 813-933-9198
Gregory F. Boyer, Stuart B. Mitchell, L. Walter Slaughter.

MOEBES, ANNE
NTIA
U.S. Dept. of Commerce
14th & Constitution Ave. NW
Washington, DC 20230
Phone: 202-377-1800

MOELING, WALTER G. IV
Powell, Goldstein, Frazer & Murphy
191 Peachtree St. NE
16th Floor
Atlanta, GA 30303
Phone: 404-572-6629

MOHRMAN-GILLIS, MARILYN
Gen. Counsel
Assn. of America's Public TV Stations
1350 Connecticut Ave.
Suite 200
Washington, DC 20036
Phone: 202-887-1700
Fax: 202-293-2422

MOIR, BRIAN R.
Fisher, Wayland, Cooper & Leader
1255 23rd St. NW
Suite 800
Washington, DC 20037-1125
Phone: 202-775-5661

MOLEN, CHRIS O.
Powell, Goldstein, Frazer & Murphy
191 Peachtree St. NE
16th Floor
Atlanta, GA 30303
Phone: 404-572-6944

MOLINE, DENISE B.
McCabe & Allen
9105 Owens Dr.
Box 2126
Manassas Park, VA 22111
Phone: 703-361-2278

MONAHAN, J. DOMINIC
Dow, Lohnes & Albertson
1255 23rd St. NW
Suite 500
Washington, DC 20037
Phone: 202-857-2730

MONDERER, HOWARD
Washington Law Consultant
NBC
1331 Pennsylvania Ave. NW
Suite 930 N
Washington, DC 20004
Phone: 202-637-4536
Fax: 202-637-4548

MONTERO, FRANCISCO R.
Fisher, Wayland, Cooper & Leader
1255 23rd St. NW
Suite 800
Washington, DC 20037-1125
Phone: 202-775-5662

MONTEROSSO, RONALD L.
12A Bryne Court
Farmington, CT 06032

MONTGOMERY, LAURA O.
Arter & Hadden
1801 K St. NW
Suite 400K
Washington, DC 20006
Phone: 202-775-7150

MOONEY, DIANE L.
Rosenman & Colin
1300 19th St. NW
Suite 200
Washington, DC 20036
Phone: 202-463-7177

MOORE, THOMAS O. JR.
Locke Purnell Rain Harrell, P.C.
2200 Ross Ave.
Suite 2200
Dallas, TX 75201-6776
Phone: 214-740-8499

MOORE, EARL K.
Moore, Berson, Lifflander, Eisenberg & Mewhinney
595 Madison Ave.
New York, NY 10022
Phone: 212-838-0600
Fax: 212-750-9795

MOORE, STANLEY J.
Pacific Telesis Group
1275 Pennsylvania Ave. NW
4th Floor
Washington, DC 20004
Phone: 202-383-6416

MORAN, BRIAN E.
Chapman, Moran, Hubbard & Zimmerman
3 Landmark Square
Stamford, CT 06901
Phone: 203-353-8000

MORAN, JOHN
Duncan, Allen & Talmage
1575 Eye St. NW
Suite 300
Washington, DC 20005
Phone: 202-289-8400

MOROKOFSKY, HAROLD
Blooston, Mordkofsky, Jackson & Dickens
2120 L St. NW
Washington, DC 20037
Phone: 202-659-0830

MORELLI, GENEVIEVE
MCI Communications Corp.
1133 19th St. NW
Washington, DC 20036
Phone: 202-887-3092

MORRELL, MARCEIL
Contel Corp.
245 Perimeter Center Pkwy.
Atlanta, GA 30346
Phone: 404-391-1871

MORRIS, JOSEPH A.
Morris, Rathnau & De La Rosa
100 W. Monroe St.
Suite 1600
Chicago, IL 60603
Phone: 312-606-0876

MORRIS, MICHAEL A.
Continental Cablevision
445 W. Weber Ave.
Suite 226
Stockton, CA 95203
Phone: 209-467-8803
Fax: 209-467-0926

MORRISON & FOERSTER
2000 Pennsylvania Ave. NW
Suite 5500
Washington, DC 20006-1812
Phone: 202-887-1500
Fax: 202-887-0763
333 S. Grand Ave.
Los Angeles, CA 90071-3168
Phone: 213-626-3800

345 California St.
San Francisco, CA 94104-2675
Phone: 415-677-7000
Ellen G. Block, Linda F. Calhoun, Susan H. Crandall, Peter C. Forbes, Arthur S. Katz, Diane S. Killory, Debra L. Lagapa, Henry D. Levine, Cathleen A. Massey, Mary K. O'Connell, James M. Tobin.

MORRISSEY, MICHAEL J.
AT&T Communications
32 Ave. of the Americas
Room 2604
New York, NY 10013
Phone: 212-219-7616
Fax: 212-941-1706

MORRONE, MICHAEL F.
Keller & Heckman
1150 17th St. NW
Suite 1000
Washington, DC 20036
Phone: 202-956-5624

MORTON, ANN P.
Swidler & Berlin, Chartered
3000 K St. NW
Suite 300
Washington, DC 20007
Phone: 202-944-4118

MOSKOWITZ, ALLAN G.
Kaye, Scholer, Fierman, Hays & Handler
901 15th St. NW
Suite 1100
Washington, DC 20005
Phone: 202-682-3500

MOVSHIN, LAWRENCE J.
Thelen, Marrin, Johnson & Bridges
805 15th St. NW
Suite 900
Washington, DC 20005
Phone: 202-962-3000

MOW, LAURA C.
Gardner, Carton & Douglas
1301 K St. NW
Suite 900 E. Tower
Washington, DC 20005
Phone: 202-347-9200

MUIR, LINDA TORRENCE
Corporate Counsel
Contel Corp.
245 Perimeter Center Pkwy.
Atlanta, GA 30346
Phone: 404-391-8053

MULITZ, ANDREW
Tariff Div., Common Carrier Bureau
FCC
1919 M St. NW
Washington, DC 20554

MULLIN, EUGENE F.
Mullin, Rhyne, Emmons & Topel, P.C.
1000 Connecticut Ave. NW
Suite 500
Washington, DC 20036-5383
Phone: 202-659-4700

MULLIN, RHYNE, EMMONS & TOPEL, P.C.
1000 Connecticut Ave. NW
Suite 500
Washington, DC 20036-5383
Phone: 202-659-4700
Fax: 202-872-0604
J. Parker Connor, Linda J. Eckard, Nathaniel F. Emmons, Martin E. Firestone, Christopher A. Holt, Mark N. Lipp, Eugene F. Mullin, Sidney White Rhyne, Lawrence Roberts, Howard A. Topel, Howard M. Weiss.

MULVIHILL, DONALD J.
Cahill Gordon & Reindel
1990 K St. NW
Suite 950
Washington, DC 20006
Phone: 202-862-8900

MURPHY, EUGENE F.
Sr. V.P.
General Electric Co.
570 Lexington Ave.
New York, NY 10022-6853
Phone: 212-836-2004
Fax: 212-836-3954

MURPHY, JAMES A.
Ogden, Murphy & Wallace
1601 5th Ave.
Suite 2100
Seattle, WA 98101-1686
Phone: 206-447-7000
Fax: 206-447-0215

MURPHY, RILEY MARIE
Wirpel & Murphy
1100 Poydras St.
Suite 1900
New Orleans, LA 70163
Phone: 504-585-7730

MURPHY, TERENCE ROCHE
Murphy & Malone
1901 L St. NW
Suite 200
Washington, DC 20036-3506
Phone: 202-223-5062

MURPHY & DEMORY, LTD.
2300 N St. NW
Suite 725
Washington, DC 20037
Phone: 202-785-3323
Fax: 202-785-8278

MURPHY & MALONE
1901 L St. NW
Suite 200
Washington, DC 20036-3506
Phone: 202-223-5062
Fax: 202-457-0443
Joan E. Countryman, Heinz J. Dielmann, Mario L. Herman, Terence Roche Murphy, Charles Andrew Weber.

MURRAY, DANIEL H.
Dir., Congressional Affairs
BellSouth Corp.
1133 21st St. NW
Suite 900
Washington, DC 20036
Phone: 202-463-4156

MUTINO, PAUL A.
5908 Namakagan Rd.
Bethesda, MD 20816
Phone: 301-229-1777

MYERS, JONATHAN F.
V.P. & Gen. Counsel
KBLCOM Inc.
Memorial City Plaza One
800 Gessner
Suite 700
Houston, TX 77024
Phones: 713-827-6727; 713-827-6327
Fax: 713-827-7104

MYERS, RICHARD S.
Law Offices of Richard S. Myers
1511 K St. NW
Suite 2200
Washington, DC 20005
Phone: 202-628-3794
Fax: 202-347-4819

NACE, DAVID L.
Lukas, McGowan, Nace & Gutierrez
1819 H St. NW
7th Floor
Washington, DC 20006
Phone: 202-857-3500

NACHMIAS, MARK D.
Fox, Rothschild, O'Brien & Frankel
2000 Market St.
10th Floor
Philadelphia, PA 19103-3293
Phone: 215-299-2868

NADLER, JONATHAN JACOB
Wilmer, Cutler & Pickering
2445 M St. NW
Washington, DC 20037-1420
Phone: 202-663-6000

NAFTALIN, ALAN Y.
Koteen & Naftalin
1150 Connecticut Ave. NW
Suite 1000
Washington, DC 20036
Phone: 202-467-5700

NAFTALIN, CHARLES R.
Koteen & Naftalin
1150 Connecticut Ave. NW
Suite 1000
Washington, DC 20036
Phone: 202-467-5700

NALL, DAVID ALAN
Squire, Sanders & Dempsey
1201 Pennsylvania Ave. NW
Box 407
Washington, DC 20044
Phone: 202-626-6600

NATHAN, THOMAS R.
Comcast Corp.
1234 Market St.
Philadelphia, PA 19107
Phone: 215-665-1700

NAUMOWICZ, CHESTER F.
Donald E. Ward, P.C.
1025 Connecticut Ave. NW
Suite 311
Washington, DC 20036
Phone: 202-785-0200

NEELY, JOHN S.
Miller & Fields, P.C.
1990 M St. NW
Suite 760
Washington, DC 20036
Phone: 202-785-2720

NEIGHER, ALAN
Byelas & Neigher
1804 Post Rd. E
Westport, CT 06880
Phone: 203-259-0599
Fax: 203-255-2570

NELSON, GAYLE D.
Professor
Widener University School of Law
Concord Pike
Box 7474
Wilmington, DE 19803
Phone: 302-477-2254

NELSON, MARSHALL J.
Davis Wright Tremaine
2600 Century Square
1501 4th Ave.
Seattle, WA 98101-1688
Phone: 206-628-7733

NELSON, ROBERT D.
Sr. Attorney
MCI Telecommunications Corp.
205 N. Michigan Ave.
Suite 3200
Chicago, IL 60601
Phone: 312-819-6534

NESS, SUSAN PAULA
V.P.
American Security Bank N.A.
1501 Pennsylvania Ave. NW
Washington, DC 20013
Phone: 202-624-7668

NEUMAN, KAREN H.
Miller & Holbrooke
1225 19th St. NW
Suite 400
Washington, DC 20036
Phone: 202-785-0600

NEUSTADT, STANLEY S.
Cohn & Marks
1333 New Hampshire Ave. NW
Suite 600
Washington, DC 20036
Phone: 202-293-3860

NEWELL, ROGER P.
170 Broadway
Suite 1515
New York, NY 10038
Phone: 212-385-0280
Fax: 212-571-7475

NEWMAN, JODY DANIEL
Squire, Sanders & Dempsey
1201 Pennsylvania Ave. NW
Box 407
Washington, DC 20044
Phone: 202-626-6600

NICHOLS, WILLARD R.
V.P. & Gen. Counsel
Comsat Corp.
950 L'Enfant Plaza SW
Washington, DC 20024
Phone: 202-863-6130
Fax: 202-488-3814

NICOLL, DAVID L.
National Cable Television Assn.
1724 Massachusetts Ave. NW
Washington, DC 20036
Phone: 202-775-3664

NIETERT, ROBYN G.
Brown, Finn & Nietert, Chartered
1920 N St. NW
Suite 660
Washington, DC 20036
Phone: 202-887-0600

NILES, DON
Doherty Rumble & Butler
2800 Minnesota World Trade Center
30 E. 7th St.
St. Paul, MN 55101-4999
Phone: 612-291-9333

NILSSON, KENT R.
FCC
1919 M St. NW
Room 544
Washington, DC 20554
Phone: 202-632-6363

NIXON, WILBERT E. JR.
FCC
2025 M St. NW
Room 6110
Washington, DC 20554
Phone: 202-634-1627

NIXON, HARGRAVE, DEVANS & DOYLE
1 Thomas Circle NW
Suite 800
Washington, DC 20005
Phone: 202-457-5300
Fax: 202-457-5355
Veronica M. Ahern, Thomas E. Clement, Jeff M. Cohen, Charles Jacobs, Robert A. Mazer, Richard D. Rochford Jr., Daniel A. Rowley, Albert Shuldiner, Tara L. Witmer Jr..

NORTHROP, CARL WOODEN
Bryan, Cave, McPheeters & McRoberts
700 13th St. NW
Suite 700
Washington, DC 20005-3960
Phone: 202-508-6152

NORTON, C. MICHAEL
Baker, Worthington, Crossley, Stanbury & Woolf
1700 Nashville City Center
511 Union St.
Nashville, TN 37219
Phone: 615-726-5600

NOVICK, DAVID G.
Oregon Graduate Institute of Science & Technology
Dept. of Computer Science and Engineering
19600 N.W. Von Neumann Dr.
Beaverton, OR 97006-1999
Phone: 503-690-1151
Fax: 503-690-1029

NOWLIN, DICK
Doherty Rumble & Butler
2800 Minnesota World Trade Center
30 E. 7th St.
St. Paul, MN 55101-4999
Phone: 612-291-9333

OBERST, GERALD E. JR.
Hogan & Hartson
555 13th St. NW
Washington, DC 20004
Phone: 202-637-5793

OBOO, RAMON R.
Fox, Rothschild, O'Brien & Frankel
2000 Market St.
10th Floor
Philadelphia, PA 19103-3293
Phone: 215-299-2036

O'BRIEN, MORGAN E.
Jones, Day, Reavis & Pogue
1450 G St. NW
Suite 600
Washington, DC 20005-2088
Phone: 202-879-3444

O'CONNELL, DANIEL W.
Donovan O'Connell
8750 Georgia Ave.
Suite 130
Silver Spring, MD 20910
Phone: 301-587-4300

O'CONNELL, MARY K.
Morrison & Foerster
2000 Pennsylvania Ave. NW
Suite 5500
Washington, DC 20006-1812
Phone: 202-887-1594

O'CONNELL, MAUREEN A.
Leventhal, Senter & Lerman
2000 K St. NW
Suite 600
Washington, DC 20006-1809
Phone: 202-416-6757

O'CONNELL, PETER O.
Reed, Smith, Shaw & McClay
1200 18th St. NW
Washington, DC 20036
Phone: 202-457-8647

O'CONNELL & ARONOWITZ
100 State St.
Albany, NY 12207
Phone: 518-462-5601
Fax: 518-462-2670
Neil H. Rivchin, Peter L. Danziger.

O'CONNOR, WILLIAM J.
Zukowski, Rogers, Flood & McArdle
100 S. Wacker Dr.
Suite 1502
Chicago, IL 60606
Phone: 312-663-3699

O'CONNOR & HANNAN
1919 Pennsylvania Ave. NW
Suite 800
Washington, DC 20006
Phone: 202-887-1400
Fax: 202-466-2198
David L. Hill, Audrey Prins Rasmussen.

O'NEIL, DAVID G.
Haley, Bader & Potts
2000 M St. NW
Suite 600
Washington, DC 20036
Phone: 202-331-0606

O'NEILL, EDWARD S.
Bryan, Cave, McPheeters & McRoberts
700 13th St. NW
Suite 700
Washington, DC 20005-3960
Phone: 202-508-6027

O'NEILL, JUDITH
Steptoe & Johnson
1330 Connecticut Ave. NW
Washington, DC 20036
Phone: 202-429-6212

O'NEILL & ATHY, P.C.
1310 19th St. NW
Washington, DC 20036
Phone: 202-466-6555
Fax: 202-466-6596

O'KEEFE, WILLIAM J.
Southern New England Telephone Co.
227 Church St.
Room 1003
New Haven, CT 06506
Phone: 203-771-8818
Fax: 203-771-6577

OLENDER, ROBERT L.
Baraff, Koerner, Olender & Hochberg, P.C.
5335 Wisconsin Ave. NW
Suite 300
Washington, DC 20015
Phone 202-686-3200

OLSON, JEFFREY H.
Goldberg & Spector
1229 19th St. NW
Washington, DC 20036
Phone 202-429-4900

OLSON, KARL
Cooper, White & Cooper
201 California St.
17th Floor
San Francisco, CA 94111
Phone: 415-433-1900

OLWINE, CONNELLY, CHASE, O'DONNELL & WEYHER
1701 Pennsylvania Ave. NW
Suite 1000
Washington, DC 20006
Phone: 202-835-0500
Fax: 202-835-1591; 202-835-0539
Timothy J. Fitzgibbon, Robert L. Hoegle, Mary C. Albert.

OMAN, ROY ERIK
Attorney/Advisor
FCC
Mass Media Bureau
1919 M St. NW
Washington, DC 20554
Phone: 202-632-3954

O'MELVENY & MYERS
555 13th St. NW
Suite 500 W
Washington, DC 20004-1109
Phone: 202-383-5300
Fax: 202-383-5414; 202-383-5415
John Beisner, Donald T. Bliss, F. Amanda DeBusk, Sam M. Witten.

O'NEILL, JOHN E. JR.
V.P., Real Estate
NBC
3000 W. Alameda
Room 5351
Burbank, CA 91523
Phone: 818-840-4343
Fax: 818-840-4561

ORCE, KENNETH W.
Cahill Gordon & Reindel
80 Pine St.
New York, NY 10005
Phone: 212-701-3215

OTERO, PHILIP V.
V.P. & Gen. Counsel
GE American Communications Inc.
4 Research Way, 3-17
Princeton, NJ 08540-6684
Phone: 609-987-4013
Fax: 609-987-4223

OVERGAARD, CORDELL J.
Hopkins & Sutter
3 First National Plaza
Suite 4300
Chicago, IL 60602
Phone: 312-558-6638

OVERHOLT, HUGH R.
Maupin, Taylor, Ellis & Adams, P.A.
3201 Glenwood Ave.
Drawer 19764
Raleigh, NC 27619-9764
Phone: 202-429-8910

OVERTON, GEORGE W.
Wildman, Harrold, Allen & Dixon
225 W. Wacker Drive
Chicago, IL 60606-1229
Phone: 312-201-2000

OVIAN, DOUGLAS ALAN
55 Bobby Lane
Manchester, CT 06040
Phone: 203-649-8118

OXENFORD, DAVID D.
Fisher, Wayland, Cooper & Leader
1255 23rd St. NW
Suite 800
Washington, DC 20037-1125
Phone: 202-775-3546

OYSTER, JAMES L.
Rte. 1
Box 203A
Castleton, VA 22716
Phone: 703-937-4800
Fax: 703-937-2148

PADDEN, PRESTON R.
Fox Broadcasting Co.
5151 Wisconsin Ave. NW
Washington, DC 20016
Phone: 202-895-3190
Fax: 202-895-3193

PAGLIN, MAX D.
Exec. Dir.
Golden Jubilee Commission on Telecommunications
3001 Veazey Terrace NW
No. 820
Washington, DC 20008

Phones: 202-244-4525; 202-955-4687; 202-955-4600
Fax: 202-955-4642; 202-955-4623

PAIGE, L. STANLEY
V.P., Legal Affairs
Post-Newsweek Stations Inc.
1150 15th St. NW
Washington, DC 20071
Phone: 202-334-4615

PALCHICK, MARK
Baraff, Koerner, Olender & Hochberg, P.C.
5335 Wisconsin Ave. NW
Suite 300
Washington, DC 20015
Phone: 202-686-3200

PANKOPF, ARTHUR
7819 Hampden Lane
Bethesda, MO 20814
Phone: 301-657-8790

PAPER, LEWIS J.
Keck, Mahin & Cate
1201 New York Ave. NW
Penthouse Suite
Washington, DC 20005
Phone: 202-789-3447

PARRIOTT, TODD J.
Pepper & Corazzini
1776 K St. NW
Suite 200
Washington, DC 20006
Phone: 202-296-0600

PARSONS, EARL B. III
Troutman, Sanders, Lockerman & Ashmore
127 Peachtree St. NE
Chandler Bldg.
Suite 1400
Atlanta, GA 30303
Phone: 404-658-8473

PARTOLL, ALFRED C.
AT&T
295 N. Maple Ave.
Room 4349L1
Basking Ridge, NJ 07920
Phone: 201-221-5544

PARTRIDGE, B. WARING III
The Partridge Group, Chartered
Meeting House Farm
Lincoln, VA 22078
Phone: 703-338-3750
Fax: 703-338-4525

PATTON BOGGS & BLOW
2550 M St. NW
Washington, DC 20037
Phone: 202-457-6000
Fax: 202-452-8149

PATRICH, KENNETH O.
Wilkinson, Barker, Knauer & Quinn
1735 New York Ave. NW
Washington, DC 20006
Phone: 202-783-4141

PATRICK, W. LAWRENCE
Pres.
Patrick Communications Corp.
10632 Little Patuxent Pkwy.
Suite 223
Columbia, MD 21044
Phone: 301-992-9722
Fax: 301-964-0335

PATRONE, JOHN O.
Asst. Gen. Counsel
Massachusetts Cable Television Commission
100 Cambridge St.
Room 2003
Boston, MA 02202
Phone: 617-727-6925
Fax: 617-727-6887

PAUKER, MOLLY
V.P., Corporate & Legal Affairs
Fox Television Stations
5151 Wisconsin Ave. NW
Washington, DC 20016
Phone: 202-895-3088
Fax: 202-895-3222

PAUL, MICHAEL O.
Reid & Priest
Market Square
701 Pennsylvania Ave. NW
Washington, DC 20004
Phone: 202-508-4021

PAUL, ROBERT
Shaw, Pittman, Potts & Trowbridge
2300 N St. NW
Washington, DC 20037
Phone: 202-663-8707

PAUL, HASTINGS, JANOFSKY & WALKER
1050 Connecticut Ave. NW
12th Floor
Washington, DC 20036
Phone: 202-223-9000
Mark L. Gerchick, Bruce D. Ryan.

PAUL WEISS RIFKIND WHARTON & GARRISON
1615 L St. NW
Suite 1300
Washington, DC 20036
Phone: 202-223-7300
Fax: 202-223-7420

PAXSON, ANNE THOMAS
Borsari & Paxson
2033 M St. NW
Suite 630
Washington, DC 20036
Phone: 202-296-4800

PELESH, MARK L.
Cohn & Marks
1333 New Hampshire Ave. NW
Suite 600
Washington, DC 20036
Phone: 202-293-3860

PELKEY, JOHN M.
Haley, Bader & Potts
2000 M St. NW
Suite 600
Washington, DC 20036
Phone: 202-331-0606

PELLEGRIN, JOHN O.
Pellegrin & Levine, Chartered
1140 Connecticut Ave. NW
Suite 606
Washington, DC 20036
Phone: 202-293-3831

PELLEGRIN & LEVINE, CHARTERED
1140 Connecticut Ave. NW
Suite 606
Washington, DC 20036
Phone: 202-293-3831
John O. Pellegrin, Robert E. Levine.

PELTZMAN, LEE J.
Baraff, Koerner, Olender & Hochberg, P.C.
5335 Wisconsin Ave. NW
Suite 300
Washington, DC 20015
Phone: 202-686-3200

PENA, STEVEN JOSEPH
Twentieth Century Fox Film Corp.
Box 900
Beverly Hills, CA 90213
Phone: 213-203-3235
Fax: 213-203-3966

PEPER, MARTIN, JENSEN, MAICHEL & HETLAGE
601 13th St. NW
Suite 1190 S
Washington, DC 20005-3808
Phone: 202-347-8600
Fax: 202-347-5545
Audrey L. Allison, J. Richard Carr, Christopher J. Reynolds.

PEPPER, VINCENT A.
Pepper & Corazzini
1776 K St. NW
Suite 200
Washington, DC 20006
Phone: 202-296-0600

PEPPER & CORAZZINI
1776 K St. NW
Suite 200
Washington, DC 20006
Phone: 202-296-0600
Fax: 202-296-5572; 202-296-1573
Vincent A. Pepper, Robert F. Corazzini, Louise Cyhulski, Peter H. Feinberg, Peter Gutmann, John F. Garziglia, Todd J. Parriott, Neal J. Friedman, Ellen S. Mandell, William J. Franklin, Howard J. Barr, Robert Lewis Thompson.

PEPPER, HAMILTON & SCHEETZ
1300 19th St. NW
Suite 700
Washington, DC 20036
Phone: 202-828-1200
444 S. Flower
Suite 1900
Los Angeles, CA 90017
Phone: 213-688-5600
3000 Two Logan Square
18th & Arch Sts.
Philadelphia, PA 19103-2705
Phone: 215-981-4000
David A. Wormser, Richard W. Foltz Jr.

PEREZ, BENJAMIN
Abacus Communications Co.
1801 Columbia Rd. NW
Suite 101
Washington, DC 20009
Phone: 202-462-3680
Fax: 202-462-3781

PEREZ, ROSE HELEN
Times Mirror Cable Television Inc.
2381 Morse Ave.
Irvine, CA 92714
Phone: 714-660-0500
Fax: 714-660-0501

PERKINS, FRANCIS R.
LeBoeuf, Lamb, Leiby & MacRae
1 Gateway Center
Newark, NJ 07102
Phone: 201-643-8000

PERKINS, ROY F. JR.
1724 Whitewood Lane
Herndon, VA 22070
Phone: 703-435-9700

PERMUT, PHILIP V.
Wiley, Rein & Fielding
1776 K St. NW
Washington, DC 20006
Phone: 202-429-7250

PERRONE, PAULA
Besozzi & Gavin
1901 L St. NW
Suite 200
Washington, DC 20036
Phone: 202-293-7405

PERRY, B. DWIGHT
Dow, Lohnes & Albertson
1255 23rd St. NW
Suite 500
Washington, DC 20037
Phone: 202-857-2780

PERRY, LARRY O.
1 Tennessee Square
Box 5894
Oak Ridge, TN 37831
Phone: 615-927-8474
Fax: 615-481-0562

PERRY, SUZANNE MEYER
Dow, Lohnes & Albertson
1255 23rd St. NW
Suite 500
Washington, DC 20037
Phone: 202-857-2637

PERSICO, MARIAN T.
Arbitron Ratings Co.
142 W. 57th St.
11th Floor
New York, NY 10019
Phone: 212-887-1536
Fax: 212-887-1401

PETERS, GEORGE B. JR.
624 S. Milledge Ave.
Suite 209
Athens, GA 30601
Phone: 404-353-8633

PETRUTSAS, GEORGE
Fletcher, Heald & Hildreth
1225 Connecticut Ave. NW
Suite 400
Washington, DC 20036-2679
Phone: 202-828-5729

PETTIT, JOHN W.
Hopkins & Sutter
888 16th St. NW
Washington, DC 20006
Phone: 202-835-8067

PEYSER, C. A.
Cable & Wireless Communications Inc.
1919 Gallows Rd.
Vienna, VA 22180
Phone: 703-734-4403

PHARR, ANTHONY L.
Office of Communication, United Church Of Christ
2000 M St. NW
Suite 400
Washington, DC 20036
Phone: 202-331-4265
Fax: 202-293-2672

PHILLIP, CARRINGTON F.
Office of Attorney General
710 2nd Ave.
Suite 1300
Seattle, WA 98104
Phone: 206-464-6308

PHILLIPPS, STEPHANIE M.
Arnold & Porter
1200 New Hampshire Ave. NW
Washington, DC 20036
Phone: 202-872-6700

PHILLIPS, LAURA H.
Dow, Lohnes & Albertson
1255 23rd St. NW
Suite 500
Washington, DC 20037
Phone: 202-857-2824

PHILLIPS, VICTORIA F.
Wiley, Rein & Fielding
1776 K St. NW
Washington, DC 20006
Phone: 202-828-3168

PIEMONTE, GABRIEL F.
213 Hanover St.
Boston, MA 02113
Phone: 617-227-8380

PIERSON, STUART F.
Davis Wright Tremaine
1752 N St. NW
Suite 800
Washington, DC 20036
Phone: 202-828-2388

PIERSON, W. THEODORE JR.
Reed, Smith, Shaw & McClay
1200 18th St. NW
Washington, DC 20036
Phone: 202-457-8649

PIKE & FISCHER
4600 East-West Highway
Suite 200
Bethesda, MD 20814-1438
Phone: 301-654-6262
Fax: 301-654-6297
Kathryn Berthot, Robert E. Emeritz, Jeffrey Tobias.

PILLSBURY, MADISON & SUTRO
1667 K St. NW
Suite 1100
Washington, DC 20006
Phone: 202-887-0300
Fax: 202-296-7605
225 Bush St.
Box 7880
San Francisco, CA 94120
Phone: 415-983-1443
Theresa Fenelon, Karen S. Frank, Stanley M. Gorinson, Dennis S. Kahane, Steven A. Levy, Kevin R. Sullivan.

PIPER & MARBURY
1200 19th St. NW
Suite 700
Washington, DC 20036
Phone: 202-861-3900
Mary Beth Brobson, Emilio W. Cividanes, John J. Duffy, Nora E. Garrote, Robert B. Kelly, Ronald L. Plesser, Douglas L. Povich, Mark J. Tauber.

PISCIOTTA, AILEEN A.
Latham & Watkins
1001 Pennsylvania Ave. NW
Suite 1300
Washington, DC 20004-2505
Phone: 202-637-2200

PITSCH, PETER K.
Pitsch Communications
2300 N St. NW
Suite 600
Washington, DC 20037
Phone: 202-663-9039

PLANTAMURA, MICHAEL G.
Corridor Bcstg. Corp.
2555 M St. NW
Suite 302
Washington, DC 20037
Phone: 202-828-0814

PLATT, MARTHA H.
Squire, Sanders & Dempsey
1201 Pennsylvania Ave. NW
Box 407
Washington, DC 20044
Phone: 202-626-6600

PLESHE, DOROTHY C.
Callister, Duncan & Nebeker
800 Kennecott Bldg.
Salt Lake City, UT 84133
Phone: 801-530-7300

PLESSER, RONALD L.
Piper & Marbury
1200 19th St. NW
Suite 700
Washington, DC 20036
Phone: 202-861-3969

PLOTKIN, HARRY M.
Arent, Fox, Kintner, Plotkin & Kahn
Washington Square
1050 Connecticut Ave. NW
Suite 600
Washington, DC 20036-5339
Phone: 202-857-6015

PLOTKIN, MICHELLE N.
Fisher, Wayland, Cooper & Leader
1255 23rd St. NW
Suite 800
Washington, DC 20037-1125
Phone: 202-775-3530

POE, DAVID R.
LeBoeuf, Lamb, Leiby & MacRae
1 Gateway Center
Newark, NJ 07102
Phone: 201-643-8000

POLIVY, GAIL L.
GTE Service Corp.
1850 M St. NW
Suite 1200
Washington, DC 20036
Phone: 202-463-5214

POLIVY, MARGOT
Renouf & Polivy
1532 16th St. NW
Washington, DC 20036
Phone: 202-265-1807

POLK, LORETTA P.
NCTA
1724 Massachusetts Ave. NW
Washington, DC 20036
Phone: 202-775-3664

POLNER, FREDERICK A.
Rothman, Gordon, Foreman & Groudine
300 Grant Bldg.
Pittsburgh, PA 15219
Phone: 412-338-1111
Fax: 412-281-7304

POLSKY, HOWARD D.
Wiley, Rein & Fielding
1776 K St. NW
Washington, DC 20006
Phone: 202-429-7048

POPHAM, JAMES J.
V.P. & Gen. Counsel
INTV
1200 18th St. NW
Suite 502
Washington, DC 20036
Phone: 202-887-1970
Fax: 202-887-0950

POPPS, DEAN GEORGE
The Law Office of Dean George Popps
1360 Beverly Rd.
Suite 305
McLean, VA 22101
Phone: 703-734-0159
Fax: 703-448-1236

POTTS, WILLIAM J. JR.
Haley, Bader & Potts
2000 M St. NW
Suite 600
Washington, DC 20036
Phone: 202-331-0606

POVICH, DOUGLAS L.
Piper & Marbury
1200 19th St. NW
Suite 700
Washington, DC 20036
Phone: 202-861-3822

POWELL, JANICE HILL
Office of Janice Hill Powell
7754 El Rito Way
Sacramento, CA 95831
Phone: 916-428-7703
Fax: 916-422-0902

POWELL, GOLDSTEIN, FRAZER & MURPHY
191 Peachtree St. NE
16th Floor
Atlanta, GA 30303
Phone: 404-572-6600
Fax: 404-572-6999
Jerome A. Breed, Kevin Conboy, V. Robert Denham, Walter G. Moeling IV, Chris D. Molen, James C. Rawls.

POWER, THOMAS C.
Winston & Strawn
1400 L St. NW
Washington, DC 20005
Phone: 202-371-5700

PRAK, MARK J.
Tharrington, Smith & Hargrove
209 Fayetteville St. Mall
Box 1151
Raleigh, NC 27602
Phone: 919-821-4711

PRENDERGAST, JOHN A.
Blooston, Mordkofsky, Jackson & Dickens
2120 L St. NW
Washington, DC 20037
Phone: 202-659-0830

PRESTON, THORGRIMSON, SHIDLER, GATES & ELLIS
5400 Columbia Seafirst Center
701 5th Ave.
Seattle, WA 98104-7011
Phone: 206-623-7580
Fax: 206-623-7580
1735 New York Ave. NW
Suite 500
Washington, DC 20006
Phone: 202-628-1700
Gordon G. Conger, Craig J. Gehring.

PRICE, ILENE R.
Westwood One Inc.
1755 S. Jefferson Davis Hwy.
Arlington, VA 22202
Phone: 703-685-2568

PRICE, ROBERT
Price Communications Corp.
45 Rockefeller Plaza
Room 3201
New York, NY 10020
Phone: 212-757-5600

PRIMOSCH, ROBERT D.
Fletcher, Heald & Hildreth
1225 Connecticut Ave. NW
Suite 400
Washington, DC 20036-2679
Phone: 202-828-5718

PRZYPYSZNY, JOHN R.
Cohn & Marks
1333 New Hampshire Ave. NW
Suite 600
Washington, DC 20036
Phone: 202-293-3860

PULLEN, RICHARD O.
Communication Innovations Corp.
4001 N. 9th St.
Suite 1006
Arlington, VA 22203
Phone: 202-659-4417

PULLEY, LYDIA
Wilmer, Cutler & Pickering
2445 M St. NW
Washington, DC 20037-1420
Phone: 202-663-6000

PUSCHNIG, LUKE
Dickerson, Dickerson, Lieberman & Consul
330 S. 3rd St.
Suite 1130
Las Vegas, NV 89101
Phone: 702-388-8600

PUTBRESE, KEITH E.
Putbrese, Hunsaker & Ruddy
6800 Fleetwood Rd.
No. 100
Box 539
McLean, VA 22101
Phone: 703-790-8400

PUTBRESE, HUNSAKER & RUDDY
6800 Fleetwood Rd.
No. 100
Box 539
McLean, VA 22101
Phone: 703-790-8400
Fax: 703-827-9538
Keith E. Putbrese, David M. Hunsaker, Richard J. Ruddy Jr., Cary S. Tepper, John C. Trent.

QUALE, JOHN C.
Wiley, Rein & Fielding
1776 K St. NW
Washington, DC 20006
Phone: 202-429-7032

QUINN, PAUL S.
Wilkinson, Barker, Knauer & Quinn
1735 New York Ave. NW
Washington, DC 20006
Phone: 202-783-4141

RACLIN, GRIER C.
Gardner, Carton & Douglas
1301 K St. NW
Suite 900 E. Tower
Washington, DC 20005
Phone: 202-347-9200

RAISH, LEONARD R.
Fletcher, Heald & Hildreth
1225 Connecticut Ave. NW
Suite 400
Washington, DC 20036-2679
Phone: 202-828-5780

RAMEY, CARL R.
Wiley, Rein & Fielding
1776 K St. NW
Washington, DC 20006
Phone: 202-429-3389

RAMSEY, THOMAS J.
Squire, Sanders & Dempsey
1201 Pennsylvania Ave. NW
Box 407
Washington, DC 20044
Phone: 202-626-6600

RANAGAN, BARBARA D.
Miller & Holbrooke
1225 19th St. NW
Suite 400
Washington, DC 20036
Phone: 202-785-0600

RAPPAPORT, IRWIN
Wilmer, Cutler & Pickering
2445 M St. NW
Washington, DC 20037-1420
Phone: 202-663-6000

RAPPAPORT, RICHARD WARREN
3970 Oaks Clubhouse Dr.
Suite 208
Pompano Beach, FL 33069
Phone: 305-972-2931

RASMUSSEN, AUDREY PRINS
D'Connor & Hannan
1919 Pennsylvania Ave. NW
Suite 800
Washington, DC 20006
Phone: 202-887-1431

RASMUSSEN, DANA A.
Asst. V.P. & Chief Counsel
US West Inc.
1020 19th St. NW
Suite 700
Washington, DC 20036
Phone: 202-429-0303
Fax: 202-293-0561

RATHBUN, PETER F.
Gammon & Grange
1925 K St. NW
Suite 300
Washington, DC 20006
Phone: 202-862-2008

RAU, LEE
Reed, Smith, Shaw & McClay
1200 18th St. NW
Washington, DC 20036
Phone: 703-556-8445

RAWLS, JAMES C.
Powell, Goldstein, Frazer & Murphy
191 Peachtree St. NE
16th Floor
Atlanta, GA 30303
Phone: 404-572-6870

RAWLS, THOMPSON T. II
BellSouth Corp.
1155 Peachtree St. NE
Suite 1800
Atlanta, GA 30367
Phone: 404-249-2706

RAYMER, ROBERT M.
Cooper, White & Cooper
201 California St.
17th Floor
San Francisco, CA 94111
Phone: 415-433-1900

RAYWID, ALAN
Cole, Raywid & Braverman
1919 Pennsylvania Ave. NW
Washington, DC 20006
Phone: 202-659-9750

REBOUL, MacMURRAY, HEWITT, MAYNARD & KRISTOL
1111 19th St. NW
Suite 406
Washington, DC 20036
Phone: 202-429-0004
Pacific Mutual Building
523 W. 6th St.
Suite 728
Los Angeles, CA 90014
Phone: 213-612-0822
45 Rockefeller Plaza
New York, NY 10111
Phone: 212-841-5700
Laura E. Jordan, James E. Magee, Bernard M. Schulte.

REDDING, J. CHRISTOPHER
Dow, Lohnes & Albertson
1255 23rd St. NW
Suite 500
Washington, DC 20037
Phone: 202-857-2776

REDDY, BEGLEY & MARTIN
2033 M St. NW
Suite 500
Washington, DC 20036
Phone: 202-659-5700
Fax: 202-659-5711
Dennis F. Begley, Benito Gaguine, Cheryl A. Kenny, Andrew S. Kersting, Harry C. Martin, Matthew H. McCormick, Troy F. Tanner.

REDPATH, JOHN S. JR.
Sr. V.P.
Home Box Office Inc.
1100 Ave. of the Americas
New York, NY 10036
Phone: 212-512-1055
Fax: 212-512-7019

REED, KEVIN F.
Dow, Lohnes & Albertson
1255 23rd St. NW
Suite 500
Washington, DC 20037
Phone: 202-857-2693

REED, SMITH, SHAW & McCLAY
1200 18th St. NW
Washington, DC 20036
Phone: 202-457-6100
Fax: 202-457-6113
Robert J. Aamoth, Stephen J. Cochilla, James J. Freeman, William S. Green, Benjamin J. Griffin, Donald M. Itzkoff, Brian A. Johnson, Marie A. Maimone, Peter D. O'Connell, W. Theodore Pierson Jr., Lee Rau, Sherry L. Rhodes, Judith St. Ledger-Roty, Marnie K. Sarver, J. Laurent Scharff, Lynn E. Shapiro, Nancy J. Thompson, Michael Wack, William F. Wetmore Jr., Trudie J. White.

REESE, BRUCE T.
V.P. & Gen. Counsel
Bonneville International Corp.
Broadcast House
55 North 300 West
Box 1160
Salt Lake City, UT 84110-1160
Phone: 801-575-7520
Fax: 801-575-7548

REID & PRIEST
Market Square
701 Pennsylvania Ave. NW
Washington, DC 20004
Phone: 202-508-4000
Fax: 202-508-4321
Tedson J. Meyers, Michael W. Faber, Tara Kalagher Giunta, Michael D. Paul, Timothy J. Logue.

REIFER, JOSEPH R.
Cole, Raywid & Braverman
1919 Pennsylvania Ave. NW
Washington, DC 20006
Phone: 202-659-9750

REILLY, PATRICIA M.
Wiley, Rein & Fielding
1776 K St. NW
Washington, DC 20006
Phone: 202-429-7285

RENOUF, KATRINA
Renouf & Polivy
1532 16th St. NW
Washington, DC 20036
Phone: 202-265-1807

RENOUF & POLIVY
1532 16th St. NW
Washington, DC 20036
Phone: 202-265-1807
Fax: 202-265-1810
Margot Polivy, Katrina Renouf.

REPP, MARISSA G.
Hogan & Hartson
555 13th St. NW
Washington, DC 20004
Phone: 202-637-6845

REVEAL, ERNEST I.
Robins, Kaplan, Miller & Ciresi
1800 International Centre
900 2nd Ave. S
Minneapolis, MN 55402
Phone: 612-349-8270

REYES GUEVARA, MARIA M.
Puerto Rico Telephone Co.
GPD Box 998
San Juan, PR 00936
Phone: 809-792-9770

REYNER, WILLIAM S. JR.
Hogan & Hartson
555 13th St. NW
Washington, DC 20004
Phone: 202-637-6510

REYNOLDS, CHRISTOPHER J.
Peper, Martin, Jensen, Maichel & Hetlage
601 13th St. NW
Suite 1190 S
Washington, DC 20005-3808
Phone: 202-347-8600

RHODES, ANDREW J.
FCC
1919 M St. NW
Room 8002
Washington, DC 20554
Phone: 202-632-7792

RHODES, RICK
Keller & Heckman
1150 17th St. NW
Suite 1000
Washington, DC 20036
Phone: 202-956-5600

RHODES, SHERRY L.
Reed, Smith, Shaw & McClay
1200 18th St. NW
Washington, DC 20036
Phone: 202-457-8636

RHYNE, SIONEY WHITE
Mullin, Rhyne, Emmons & Topel, P.C.
1000 Connecticut Ave. NW
Suite 500
Washington, DC 20036-5383
Phone: 202-659-4700

RICE, OAVIO M.
1 Old Country Rd.
Carle Place, NY 11514
Phone: 516-747-3900
Fax: 516-741-3440

RICHAROS, GLENN
Gurman, Kurtis, Blask & Freedman, Chartered
1400 16th St. NW
Suite 500
Washington, DC 20036
Phone: 202-328-8200

RICHAROS, JOHN B.
Keller & Heckman
1150 17th St. NW
Suite 1000
Washington, DC 20036
Phone: 202-956-5709

RICHAROS, MARY BETH
Chief, Enforcement Div.
FCC
2025 M St. NW
Room 6206
Washington, DC 20554
Phone: 202-632-4890

RICHAROSON, WILLIAM R. JR.
Wilmer, Cutler & Pickering
2445 M St. NW
Washington, DC 20037-1420
Phone: 202-663-6000

RICKS, JAY E.
Hogan & Hartson
555 13th St. NW
Washington, DC 20004
Phone: 202-637-6518

RIEHL, RICHARO M.
Haley, Bader & Potts
2000 M St. NW
Suite 600
Washington, DC 20036
Phone: 202-331-0606

RILEY, JAMES P.
Fletcher, Heald & Hildreth
1225 Connecticut Ave. NW
Suite 400
Washington, DC 20036-2679
Phone: 202-828-5750

RINGEL, DEAN
Cahill Gordon & Reindel
80 Pine St.
New York, NY 10005
Phone: 212-701-3521

RINI, ROBERT J.
Brown, Finn & Nietert, Chartered
1920 N St. NW
Suite 660
Washington, DC 20036
Phone: 202-887-0600

RITTER, HENRY O.
Dispatch Communications
7475 Wisconsin Ave.
Bethesda, MD 20814
Phone: 301-657-0770

RITTS BRICKFIELD & KAUFMAN
600 New Hampshire Ave. NW
Suite 915
Washington, DC 20037
Phone: 202-342-0800
Fax: 202-342-0807

RIVCHIN, NEIL H.
O'Connell & Aronowitz
100 State St.
Albany, NY 12207
Phone: 518-462-5601

RIVERA, HENRY M.
Ginsburg, Feldman & Bress, Chartered
1250 Connecticut Ave. NW
7th Floor
Washington, DC 20036
Phone: 202-637-9012

ROBERTS, OAVIO N.
Fletcher, Heald & Hildreth
1225 Connecticut Ave. NW
Suite 400
Washington, DC 20036-2679
Phone: 202-828-5773

ROBERTS, LAWRENCE
Mullin, Rhyne, Emmons & Topel, P.C.
1000 Connecticut Ave. NW
Suite 500
Washington, DC 20036-5383
Phone: 202-659-4700

ROBINS, KAPLAN, MILLER & CIRESI
1800 International Centre
900 2nd Ave. S
Minneapolis, MN 55402
Phone: 612-349-8500
Fax: 612-339-4181
4000 MacArthur Blvd.
Suite 800
Newport Beach, CA 92660-2551
Phone: 714-851-0291
Kathleen A. Marron, Ernest I. Reveal.

ROCHE, JAMES T.
4141 N. Henderson Rd.
No. 824
Arlington, VA 22203
Phone: 703-528-9070

ROCHFORO, RICHARD D. JR.
Nixon, Hargrave, Devans & Doyle
1 Thomas Circle NW
Suite 800
Washington, DC 20005
Phone: 716-546-8000

RODEN, RANOALL M.
Tharrington, Smith & Hargrove
209 Fayetteville St. Mall
Box 1151
Raleigh, NC 27602
Phone: 919-821-4711

RODGERS, C. W. QUINCY
Government Affairs Dir.
General Instrument Corp.
1899 L St. NW
5th Floor
Washington, DC 20036
Phone: 202-833-9700
Fax: 202-466-3295

ROOGERS, WILLIAM PAUL JR.
Gen. Counsel & Administrative Dir.
National Assn. of Regulatory Utility Commissioners
1102 ICC Bldg.
12th & Constitution Ave. NW
Box 684
Washington, DC 20044-0684
Phone: 202-898-2200
Fax: 202-898-2213

RODIN, RICHARO S.
Hogan & Hartson
555 13th St. NW
Washington, DC 20004
Phone: 202-637-6532

ROORIGUEZ, RAUL R.
Leventhal, Senter & Lerman
2000 K St. NW
Suite 600
Washington, DC 20006-1809
Phone: 202-416-6760

ROEMER, WILLIAM STAYTON
Box 498
Sterling, VA 22170
Phone: 703-883-5966

ROGERS, CHARLES L.
Stephens, Berg, Lasater, Schulman & Rogers
626 Wilshire Blvd.
Suite 1100
Los Angeles, CA 90017
Phone: 213-629-3111

ROGERS, CHRISTOPHER THOMAS
Jones, Day, Reavis & Pogue
1450 G St. NW
Suite 600
Washington, DC 20005-2088
Phone: 202-679-7615

ROGERS, JAMES F.
Latham & Watkins
1001 Pennsylvania Ave. NW
Suite 1300
Washington, DC 20004-2505
Phone: 202-637-2200

ROGERS, ROBERT G.
Northern Telecom Inc.
600 Maryland Ave. SW
Suite 605-607
Washington, DC 20024
Phone: 202-554-1520

ROGERS, WALLETT BANCROFT
FCC
2025 M St. NW
Room 6206
Washington, DC 20554
Phone: 202-632-4887

ROGERS & WELLS
1737 H St. NW
Washington, DC 20006
Phone: 202-331-7760
Richard A. Metzger, Charles A. Zielinski.

ROHRBACH, PETER A.
Hogan & Hartson
555 13th St. NW
Washington, DC 20004
Phone: 202-637-8631

ROHRER, OEAN C.
GTE Corp.
1 Stamford Forum
Stamford, CT 06904
Phone: 203-965-3072

ROMANO, ALAN B.
FCC
1919 M St. NW
Room 702
Washington, DC 20554
Phone: 202-632-9356

ROMINE, TERRY
Keller & Heckman
1150 17th St. NW
Suite 1000
Washington, DC 20036
Phone: 202-956-5669

ROONEY, KEVIN M.
Weidenfeld & Rooney, P.C.
1899 L St. NW
Suite 500
Washington, DC 20036
Phone: 202-785-2143

ROSE, MICHAEL
Broadcast Counsel
CBS Inc.
51 W. 52nd St.
New York, NY 10019
Phone: 212-975-8422
Fax: 212-975-7292

ROSE, PATRICK J.
Lukas, McGowan, Nace & Gutierrez
1819 H St. NW
7th Floor
Washington, DC 20006
Phone: 202-857-3500

ROSENAU, SUSAN H.
Haley, Bader & Potts
2000 M St. NW
Suite 600
Washington, DC 20036
Phone: 202-331-0606

ROSENBERG, MARVIN
Fletcher, Heald & Hildreth
1225 Connecticut Ave. NW
Suite 400
Washington, DC 20036-2679
Phone: 202-828-5740

ROSENBLOOM, JOEL
Wilmer, Cutler & Pickering
2445 M St. NW
Washington, DC 20037-1420
Phone: 202-663-6000

ROSENBLUM, BRUCE V.
Latham & Watkins
1001 Pennsylvania Ave. NW
Suite 1300
Washington, DC 20004-2505
Phone: 202-637-2200

ROSENMAN & COLIN
575 Madison Ave.
New York, NY 10022
Phone: 212-940-8800
1300 19th St. NW
Suite 200
Washington, DC 20036
Phone: 202-463-7177
Howard J. Braun, Diane L. Mooney, Jerold L. Jacobs, Jerome S. Boros, Jerome S. Silber, Shelley Sadowsky.

ROSENSTEIN, MACE J.
Hogan & Hartson
555 13th St. NW
Washington, DC 20004
Phone: 202-637-5877

ROSS, ELISABETH H.
Birch, Horton, Bittner & Cherot
1155 Connecticut Ave. NW
Suite 1200
Washington, DC 20036
Phone: 202-659-5800

ROSS, STEPHEN
Fletcher, Heald & Hildreth
1225 Connecticut Ave. NW
Suite 400
Washington, DC 20036-2679
Phone: 202-828-5728

ROSS & HARDIES
888 16th St. NW
Suite 300
Washington, DC 20006
Phone: 202-296-8600
Raymond J. Kimball, James A. Stenger.

ROSS MARSH & FOSTER
888 16th St. NW
4th Floor
Washington, DC 20006
Phone: 202-822-8888
Fax: 202-755-9330

ROSS-MELTZER, JILL
5415 Potomac Ave. NW
Washington, DC 20016

ROTHFELDER, MARTIN C.
Kraft & McManimon
1 Gateway Center
Newark, NJ 07102
Phone: 201-622-1800

ROTHGERBER, APPEL, POWERS & JOHNSON
1200 17th St.
Suite 3000
Denver, CO 80202
Phone: 303-623-9000
Fax: 303-623-9222
Peter L. Edwards, James M. Lyons.

ROULEAU, MARY
Teleport Communications-New York
1 Teleport Dr.
Suite 301
Staten Island, NY 10311
Phone: 718-983-2114

ROURKE, GERALD S.
1155 Connecticut Ave. NW
Suite 500
Washington, DC 20036
Phones: 202-467-8596; 301-983-8543
Fax: 301-983-0776

ROUSON, BRIGETTE M.
American Newspaper Publishers Assn.
Dulles International Airport
Box 17407
Washington, DC 20041
Phone: 703-648-1059

ROWE, JILL L.
Comptel
120 Maryland Ave. NE
Washington, DC 20002
Phone: 202-546-9022

ROWLENSON, RICHARD C.
Sr. V.P. & Gen. Counsel
Vangard Cellular Systems Inc.
2002 Pisgah Church Rd.
Suite 300
Greensboro, NC 27408
Phone: 919-282-3690
Fax: 919-545-2500

ROWLEY, DANIEL A.
Nixon, Hargrave, Devans & Doyle
1 Thomas Circle NW
Suite 800
Washington, DC 20005
Phone: 202-457-5300

ROYSTER, STEVEN B.
Arent, Fox, Kintner, Plotkin & Kahn
Washington Square
1050 Connecticut Ave. NW
Suite 600
Washington, DC 20036-5339
Phone: 202-857-8972

RUBIN, ERIC M.
Rubin, Winston, Diercks & Harris
1730 M St. NW
Suite 412
Washington, DC 20036
Phone: 202-861-0870

RUBIN, RICHARD
Fleischman & Walsh, P.C.
1400 16th St. NW
Suite 600
Washington, DC 20036
Phone: 202-939-7907

RUBIN, STEPHEN
Law Offices of Stephen Rubin
3220 N St. NW
Box 325
Washington, DC 20007
Phone: 202-338-1838
Fax: 301-983-0216
3110 Southeast Financial Center
Miami, FL 33131-2388
Phone: 305-666-3700
Fax: 305-375-0330

RUBIN, WINSTON, DIERCKS & HARRIS
1730 M St. NW
Suite 412
Washington, DC 20036
Phone: 202-861-0870
Fax: 202-429-0657
Desmond P. Brown, Walter E. Diercks, Jeffrey Harris, Eric M. Rubin, Steven J. Stone, James L. Winston.

RUBINO, RICHARD D.
Blooston, Mordkofsky, Jackson & Dickens
2120 L St. NW
Washington, DC 20037
Phone: 202-659-0830

RUDDY, RICHARD J. JR.
Putbrese, Hunsaker & Ruddy
6800 Fleetwood Rd.
No. 100
Box 539
McLean, VA 22101
Phone: 703-790-8400

RUEGSEGGER, MARTIN C.
BellSouth Services Inc.
3535 Colonnade Pkwy.
South E9D1
Birmingham, AL 35243
Phone: 205-977-3524
Fax: 205-977-3553

RUGER, MICHAEL
FCC
1919 M St. NW
Room 8318
Washington, DC 20554
Phone: 202-634-6530

RUSSO, ROY R.
Cohn & Marks
1333 New Hampshire Ave. NW
Suite 600
Washington, DC 20036
Phone: 202-293-3860

RYAN, BRUCE D.
Paul, Hastings, Janofsky & Walker
1050 Connecticut Ave. NW
12th Floor
Washington, DC 20036
Phone: 202-223-9000

RYAN, JOSEPH J. B.
Hobb, Strauss, Dean & Wilder
1819 H St. NW
Suite 800
Washington, DC 20006
Phone: 202-783-5100
Fax: 202-296-8834

SABELLA, RICHARD J.
Cahill Gordon & Reindel
80 Pine St.
New York, NY 10005
Phone: 212-701-3315

SACHS, ELIZABETH R.
Lukas, McGowan, Nace & Gutierrez
1819 H St. NW
7th Floor
Washington, DC 20006
Phone: 202-857-3500

SACHS, SUSAN V.
Cohn & Marks
1333 New Hampshire Ave. NW
Suite 600
Washington, DC 20036
Phone: 202-293-3860

SACKLER, ARTHUR B.
Time Inc.
1050 Connecticut Ave. NW
Washington, DC 20036
Phone: 202-861-4058

SADOWSKY, SHELLEY
Rosenman & Colin
1300 19th St. NW
Suite 200
Washington, DC 20036
Phone: 202-463-7177

ST. LEDGER-ROTY, JUDITH
Reed, Smith, Shaw & McClay
1200 18th St. NW
Washington, DC 20036
Phone: 202-457-8656

SALAS, MAGALIE R.
FCC
1919 M St. NW
Room 622
Washington, DC 20554
Phone: 202-254-6530

SALVATIERRA, ESTELLA
Fletcher, Heald & Hildreth
1225 Connecticut Ave. NW
Suite 400
Washington, DC 20036-2679
Phone: 202-828-5768

SANCHEZ, ERNEST T.
Arter & Hadden
1801 K St. NW
Suite 400K
Washington, DC 20006
Phone: 202-775-7150

SANFORD, BRUCE W.
Baker & Hostetler
1050 Connecticut Ave. NW
Suite 1100
Washington, DC 20036
Phone: 202-861-1626

SANTARELLI, DONALD E.
Santarelli, Smith & Carroccio
1155 Connecticut Ave. NW
9th Floor
Washington, DC 20036
Phone: 202-466-6800

SANTARELLI, SMITH & CARROCCIO
Santarelli, Smith & Carroccio
1155 Connecticut Ave. NW
9th Floor
Washington, DC 20036
Phone: 202-466-6800
Fax: 202-463-0969
A. Thomas Carroccio, Donald E. Santarelli.

SARJEANT, LAWRENCE E.
US West Inc.
1020 19th St. NW
Suite 700
Washington, DC 20036
Phone: 202-429-3138

SARREALS, CHERYL L.
FCC
Common Carrier Bureau
1919 M St. NW
Washington, DC 20554
Phone: 202-632-7834

SARVER, J. WILLIAM
V.P. & Gen. Counsel
C&P Telephone Co. of Maryland

1 E. Pratt St.
8th Floor, East Wing
Baltimore, MD 21202
Phone: 301-393-7725
Fax: 301-393-4078

SARVER, MARNIE K.
Reed, Smith, Shaw & McClay
1200 18th St. NW
Washington, DC 20036
Phone: 202-457-8657

SATTEN, KENNETH E.
Wilkinson, Barker, Knauer & Quinn
1735 New York Ave. NW
Washington, DC 20006
Phone: 202-783-4141

SATTERFIELD, L. KENDALL
Finkelstein, Thompson & Loughran
2828 Pennsylvania Ave. NW
Suite 200
Washington, DC 20007
Phone: 202-337-8000

SATTERFIELD, LEE A.
C&P Telephone Co.
2055 L St. NW
Washington, DC 20036
Phone: 202-392-5296

SAYLOR, DAVID J.
Hogan & Hartson
555 13th St. NW
Washington, DC 20004
Phone: 202-637-8679

SBARATTA, RICHARD M.
BellSouth Corp.
1155 Peachtree St. NE
Room 1800
Atlanta, GA 30367
Phone: 404-249-2661

SCALLEN, THOMAS K.
International Bcstg. Corp.
5101 IDS Center
Minneapolis, MN 55402
Phone: 612-333-5100
Fax: 612-333-4962

SCALLY, SEAN PATRICK
Frank & Jarashow P.A.
1044C Spa Rd.
Annapolis, MD 21403

SCHAFFER, STEVEN C.
Schwartz, Woods & Miller
1350 Connecticut Ave. NW
Suite 300
Washington, DC 20036-1702
Phone: 202-833-1700

SCHANEN, RICHARD S.
Bell Communications Research Inc.
290 W. Mount Pleasant Ave.
Room 38-149
Livingston, NJ 07039
Phone: 201-740-3000

SCHANZER, KENNETH D.
Exec. V.P.
NBC Sports
30 Rockefeller Plaza
Room 1550
New York, NY 10112
Phone: 212-664-2437

SCHARFF, J. LAURENT
Reed, Smith, Shaw & McClay
1200 18th St. NW
Washington, DC 20036
Phone: 202-457-8660

SCHATTENFIELD, THOMAS
Arent, Fox, Kintner, Plotkin & Kahn
Washington Square
1050 Connecticut Ave. NW
Suite 600
Washington, DC 20036-5339
Phone: 202-857-6020

SCHAUBLE, JOHN J.
Cohen & Berfield, P.C.
1129 20th St. NW
Suite 507
Washington, DC 20036
Phone: 202-466-8565

SCHEINER, ARTHUR
Holland & Knight
888 17th St. NW
Suite 900
Washington, DC 20006
Phone: 202-457-5924

SCHELLIE, PETER D.
Bingham, Dana & Gould
1550 M St. NW
Suite 1200
Washington, DC 20005
Phone: 202-822-9320
Fax: 202-833-1506

SCHILDHAUSE, SOL
Farrow, Schildhause & Wilson
1400 16th St. NW
Suite 501
Washington, DC 20036
Phone: 202-328-1800
Fax: 202-328-2423

SCHMELTZER, KATHRYN R.
Fisher, Wayland, Cooper & Leader
1255 23rd St. NW
Suite 800
Washington, DC 20037-1125
Phone: 202-775-3547

SCHMIDT, GREGORY M.
Covington & Burling
1201 Pennsylvania Ave. NW
Box 7566
Washington, DC 20044
Phone: 202-662-5160

SCHMIDT, RICHARD M. JR.
Cohn & Marks
1333 New Hampshire Ave. NW
Suite 600
Washington, DC 20036
Phone: 202-293-3860

SCHMULTS, EDWARD CHARLES
GTE Corp.
1 Stamford Forum
Stamford, CT 06904
Phone: 203-965-2113

SCHNACKE, TIMOTHY R.
Fletcher, Heald & Hildreth
1225 Connecticut Ave. NW
Suite 400
Washington, DC 20036-2679
Phone: 202-828-5759

SCHNADER, HARRISON, SEGAL & LEWIS
1111 19th St. NW
Suite 1000
Washington, DC 20036
Phone: 202-463-2900
Fax: 202-296-8930
1600 Market St.
Suite 3600
Philadelphia, PA 19103
Phone: 215-751-2000
Brigitte L. Adams, Stefan M. Lopatkiewicz, Delbert D. Smith.

SCHNED, ELLEN J.
FCC Office of Legislative Affairs
1919 M St. NW
Room 808
Washington, DC 20554
Phone: 202-632-6405
Fax: 202-632-7092

SCHNEIDER, CHERYL L.
FCC
1919 M St. NW
Room 518, CCB
Washington, DC 20554
Phone: 202-632-6917

SCHNEIDER, MARK D.
Sidley & Austin
1722 Eye St. NW
Washington, DC 20006
Phone: 202-736-8058

SCHNEIDEWIND, ERIC J.
Varnum, Riddering, Schmidt & Howlett
171 Monroe St. NW
Suite 800
Grand Rapids, MI 49503
Phone: 616-459-4186

SCHOENTHALER, LISA W.
Mintz, Levin, Cohn, Ferris, Glovsky & Popeo, P.C.
1825 Eye St. NW
12th Floor
Washington, DC 20006
Phone: 202-293-0500

SCHONMAN, GARY P.
FCC Mass Media Bureau
Enforcement Div.
2025 M St. NW
Suite 7212
Washington, DC 20554
Phone: 202-632-6402

SCHOOLER, MICHAEL S.
Deputy Gen. Counsel
National Cable Television Assn.
1724 Massachusetts Ave. NW
Washington, DC 20036
Phone: 202-775-3664

SCHOR, EDWARD
Viacom International Inc.
1515 Broadway
New York, NY 10036
Phone: 212-258-6121

SCHREIBER, MARK P.
Cooper, White & Cooper
201 California St.
17th Floor
San Francisco, CA 94111
Phone: 415-433-1900

SCHRIER, HELENE T.
FCC
2025 M St. NW
Room 5126, PRB
Washington, DC 20554
Phone: 202-634-2443

SCHROEDER, NORBERT W.
USIA
13482 Villa D'Est Dr.
Highland, MD 20777
Phone: 301-854-0308

SCHROTT, HOWARD L.
Caravelle Broadcast Group
212 S. Tryon
Charlotte, NC 28281

SCHULTE, BERNARD M.
Reboul, MacMurray, Hewitt, Maynard & Kristol
1111 19th St. NW
Suite 406
Washington, DC 20036
Phone: 202-429-0004

SCHULTE, VALERIE
Sr. Assoc. Gen. Counsel
National Assn. of Broadcasters
1771 N St. NW
Washington, DC 20036
Phone: 202-429-5458
Fax: 202-775-3526

SCHUMACHER, H. RICHARD
Cahill Gordon & Reindel
80 Pine St.
New York, NY 10005
Phone: 212-701-3878

SCHUMAN, SHELDON PAUL
Schuman, Kane & Felts, Chartered
4804 Moorland Lane
Bethesda, MD 20814
Phone: 301-986-0200

SCHWANINGER, ROBERT H.
Brown & Schwaninger
1835 K St. NW
Suite 650
Washington, DC 20006-1203
Phone: 202-223-8837

SCHWARTZ, LOIS SIEGEL
Merit System Protection Board
Office of Appeals Counsel
1120 Vermont Ave. NW
Washington, DC 20419
Phone: 202-653-7151

SCHWARTZ, LOUIS
Schwartz, Woods & Miller
1350 Connecticut Ave. NW
Suite 300
Washington, DC 20036-1702
Phone: 202-833-1700

SCHWARTZ, NORMAN D.
11402 Fairoak Dr.
Silver Spring, MD 20902
Phone: 301-593-2178

SCHWARTZ, WOODS & MILLER
1350 Connecticut Ave. NW
Suite 300
Washington, DC 20036-1702

Phone: 202-833-1700
Fax: 202-833-2351
Carol I. Broadbent, Lawrence M. Miller, Steven C. Schaffer, Louis Schwartz, Malcolm G. Stevenson, Robert A. Woods.

SCHWARTZMAN, ANDREW JAY
Exec. Dir.
Media Access Project
2000 M St. NW
Suite 400
Washington, DC 20036
Phone: 202-232-4300
Fax: 202-293-2672

SCIARRINO, DAWN M.
Haley, Bader & Potts
2000 M St. NW
Suite 600
Washington, DC 20036
Phone: 202-331-0606

SCORCE, JOHN M.
MCI Communications Corp.
1133 19th St. NW
10th Floor
Washington, DC 20036
Phone: 202-887-2276

SCOTT, JOHN T. III
Crowell & Moring
1001 Pennsylvania Ave. NW
Washington, DC 20004-2505
Phone: 202-624-2582

SCOTT, ROBERT G. JR.
Cole, Raywid & Braverman
1919 Pennsylvania Ave. NW
Washington, DC 20006
Phone: 202-659-9750

SCULLY, RAYMOND F.
Baskin, Flaherty, Elliot, Mannino, Gordon & Scully
1275 K St. NW
Suite 1000
Washington, DC 20005
Phone: 202-842-1600

SECREST, LAWRENCE W. III
Wiley, Rein & Fielding
1776 K St. NW
Washington, DC 20006
Phone: 202-429-7074

SEOKY, CHERIF
Kirkpatrick, Lockhart, Hill, Christopher & Phillips
South Lobby
1800 M St. NW
Suite 9000
Washington, DC 20036
Phone: 202-773-9000

SEIOENFELD, MARK S.
Simon & Schuster
113 Sylvan Ave., Rte. 9W
Englewood Cliffs, NJ 07632
Phone: 201-592-3276
Fax: 201-461-4567

SEIDMAN, SARA F.
Wiley, Rein & Fielding
1776 K St. NW
Washington, DC 20006
Phone: 202-429-7260

SEIVER, JOHN O.
Cole, Raywid & Braverman
1919 Pennsylvania Ave. NW
Washington, DC 20006
Phone: 202-659-9750

SELLS, HARRY G.
Sells & Gregory
3 Cedar Dr.
Sterling, VA 22170
Phone: 703-430-0015

SELLS & GREGORY
3 Cedar Dr.
Sterling, VA 22170
Phone: 703-430-0015
Harry G. Sells.

SELTZER, ROGER A.
Rifkin & Assoc. Inc.
360 S. Monroe St.
Suite 600
Denver, CO 80209
Phone: 303-333-1215
Fax: 303-322-3553

SEMMES, BOWEN & SEMMES
1025 Connecticut Ave. NW
Suite 500
Washington, DC 20036
Phone: 202-822-8250
Fax: 202-822-8258
Barry A. Friedman.

SENKOWSKI, R. MICHAEL
Wiley, Rein & Fielding
1776 K St. NW
Washington, DC 20006
Phone: 202-429-7249

SENNET, CHARLES J.
Tribune Co.
435 N. Michigan Ave.
Chicago, IL 60611
Phone: 312-222-4121

SENTER, MEREDITH S. JR
Leventhal, Senter & Lerman
2000 K St. NW
Suite 600
Washington, DC 20006-1809
Phone: 202-416-6740

SEVERY, RICHARD B.
MCI Communications Corp.
1133 19th St. NW
Washington, DC 20036
Phone: 202-887-2605

SGROSSO, VINCENT L.
V.P. & Gen. Counsel
BellSouth Advertising & Publishing Corp.
59 Executive Park Dr. S
Suite 430
Atlanta, GA 30329
Phone: 404-982-7275
Fax: 404-982-7298

SHACK, THOMAS G. JR.
1150 Connecticut Ave. NW
Suite 900
Washington, DC 20036
Phone: 202-293-5900
Fax: 202-965-2461

SHAFFER, RONALD J.
Fox, Rothschild, O'Brien & Frankel
2000 Market St.
10th Floor
Philadelphia, PA 19103-3293
Phone: 215-299-2196

SHAFFERT, ROBIN L.
Latham & Watkins
1001 Pennsylvania Ave. NW
Suite 1300
Washington, DC 20004-2505
Phone: 202-637-2200

SHAINIS, AARON
Baraff, Koerner, Olender & Hochberg, P.C.
5335 Wisconsin Ave. NW
Suite 300
Washington, DC 20015
Phone: 202-686-3200

SHAPIRO, GEORGE H.
Arent, Fox, Kintner, Plotkin & Kahn
Washington Square
1050 Connecticut Ave. NW
Suite 600
Washington, DC 20036-5339
Phone: 202-857-6022

SHAPIRO, HOWARD S.
Fleischman & Walsh, P.C.
1400 16th St. NW
Suite 600
Washington, DC 20036
Phone: 202-939-7902

SHAPIRO, LYNN E.
Reed, Smith, Shaw & McClay
1200 18th St. NW
Washington, DC 20036
Phone: 202-457-8950

SHARP, STEPHEN A.
Patton Boggs & Blow
2550 M St. NW
Suite 900
Washington, DC 20037
Phone: 202-457-5227
Fax: 202-457-6315

SHAW, PITTMAN, POTTS & TROWBRIDGE
2300 N St. NW
Washington, DC 20037
Phone: 202-663-8181
John F. Dealy, Robert E. Conn, Ken Hautman, Ralph A. Taylor Jr., Robert Paul.

SHELDON, JEFFREY L.
Associate Gen. Counsel
Utilities Telecommunications Council
1140 Connecticut Ave. NW
Suite 1140
Washington, DC 20036
Phone: 202-872-1264
Fax: 202-872-1331

SHEPARD, JULIAN L.
V.P. & Gen. Counsel
Association for Maximum Service Television
1400 16th St. NW
Suite 610
Washington, DC 20036
Phone: 202-462-4351
Fax: 202-462-5335

SHERTZER, GEORGE E.
111 Maywood Rd.
Norwalk, CT 06850
Phone: 203-866-0510

SHIELDS, DANIEL W.
14 Parkway Dr.
Englewood, CO 80110

SHIELDS, PETER O.
Gardner, Carton & Douglas
1301 K St. NW
Suite 900 E. Tower
Washington, DC 20005
Phone: 202-347-9200

SHIFFRIN, PEGGY KOBACKER
Bryan, Cave, McPheeters & McRoberts
700 13th St. NW
Suite 700
Washington, DC 20005-3960
Phone: 202-508-6155

SHINE, STEVEN ROSS
2810 Beaver at Broadway
Suite B
Fort Wayne, IN 46807
Phone: 219-745-1970

SHORENSTEIN, STUART A.
Lowenthal, Landau, Fischer & Ziegler, P.C.
250 Park Ave.
New York, NY 10177
Phone: 212-986-1116

SHOWERS, H. ROBERT
Gammon & Grange
1925 K St. NW
Suite 300
Washington, DC 20006
Phone: 202-862-2012

SHRINSKY, JASON L.
Kaye, Scholer, Fierman, Hays & Handler
901 15th St. NW
Suite 1100
Washington, DC 20005
Phone: 202-682-3500

SHUBERT, LEE W.
Haley, Bader & Potts
2000 M St. NW
Suite 600
Washington, DC 20036
Phone: 202-331-0606

SHULDINER, ALBERT
Nixon, Hargrave, Devans & Doyle
1 Thomas Circle NW
Suite 800
Washington, DC 20005
Phone: 202-457-5300

SHULMAN, HARVEY J.
Ginsburg, Feldman & Bress, Chartered
1250 Connecticut Ave. NW
7th Floor
Washington, DC 20036
Phone: 202-637-9134

SHULMAN ROGERS GANDEL PORDY & ECKER
11921 Rockville Pike
Suite 300
Rockville, MD 20852
Phone: 301-230-5200
Fax: 301-230-2891

SIDDALL, DAVID R.
Chief, Frequency Allocation Branch
FCC/OET
2025 M St. NW
Room 7102
Washington, DC 20554
Phone: 202-653-8108
Fax: 202-653-8773

SIDLEY & AUSTIN
1722 Eye St. NW
Washington, DC 20006
Phone: 202-736-8000
Fax: 202-736-8711
1 First National Plaza
Suite 4800
Chicago, IL 60603
Phone: 312-853-7000
2049 Century Park East
Los Angeles, CA 90067
Phone: 213-553-8100
Robert A. Beizer, Craig J. Blakeley, Evan D. Carb, Janet S. Crossen, Tom W. Davidson, Adam M. Eisgrau, Velma Evans, Paula G. Friedman, Newton N. Minow, Mark D. Schneider, Margaret L. Tobey, R. Clark Wadlow.

SIDMAN, LAWRENCE R.
Verner, Liipfert, Bernhard, McPherson & Hand, Chartered
McPherson Bldg.
901 15th St. NW
Suite 700
Washington, DC 20005-2301
Phone: 202-371-6206

SIEBERT, THOMAS L.
Besozzi & Gavin
1901 L St. NW
Suite 200
Washington, DC 20036
Phone: 202-293-7405

SIEGEL, ANDREW J.
CBS Inc.
51 W. 52nd St.
New York, NY 10019
Phone: 212-975-7419

SIEGEL, RONALD A.
Cohn & Marks
1333 New Hampshire Ave. NW
Suite 600
Washington, DC 20036
Phone: 202-293-3860

SIGLER, RUTH E.
Comsat Corp.
950 L'Enfant Plaza
Washington, DC 20024
Phone: 202-863-6010

SILBER, JEROME S.
Rosenman & Colin
575 Madison Ave.
New York, NY 10022
Phone: 212-940-7052

SILBER, ROBERT M.
Corporate Attorney
National Captioning Institute
5203 Leesburg Pike
Suite 1500
Falls Church, VA 22041
Phone: 703-998-2460
Fax: 703-998-2458

SILL, WILLIAM J.
McFadden, Evans & Sill
1220 19th St. NW
Suite 501
Washington, DC 20036
Phone: 202-293-0700

SILVA, WILLIAM D.
Blair, Joyce & Silva
1825 K St. NW
Suite 510
Washington, DC 20006
Phone: 202-659-4230

SILVER, ALAN I.
Doherty Rumble & Butler
3500 5th St. Tower
150 S. 5th St.
Minneapolis, MN 55402-4235
Phone: 612-340-5555

SILVERMAN, DAVID S.
Cole, Raywid & Braverman
1919 Pennsylvania Ave. NW
Washington, DC 20006
Phone: 202-659-9750

SILVERMAN, MARTIN J.
Nynex Corp.
1828 L St. NW
Suite 1000
Washington, DC 20036
Phone: 202-955-1170

SIMON, SAMUEL A.
Pres.
Issue Dynamics Inc.
901 15th St. NW
Suite 230
Washington, DC 20005
Phone: 202-408-1400
Fax: 202-408-1134
BBS: 703-734-1796
MCI: 703-207-3794

SIMPSON, CHRISTINE V.
Wilkinson, Barker, Knauer & Quinn
1735 New York Ave. NW
Washington, DC 20006
Phone: 202-783-4141

SIMPSON, STEPHEN C.
Southmayd, Simpson & Miller
1233 20th St. NW
Suite 205
Washington, DC 20036
Phone: 202-331-4100

SINDERBRAND, PAUL J.
Keck, Mahin & Cate
1201 New York Ave. NW
Penthouse Suite
Washington, DC 20005
Phone: 202-789-3476

SINEL, NORMAN M.
Arnold & Porter
1200 New Hampshire Ave. NW
Washington, DC 20036
Phone: 202-872-6700

SINGER, RICHARD M.
Hopkins & Sutter
888 16th St. NW
Washington, DC 20006
Phone: 202-835-8210

SIPPEL, WILLIAM
Doherty Rumble & Butler
2800 Minnesota World Trade Center
30 E. 7th St.
St. Paul, MN 55101-4999
Phone 612-291-9333

SKADDEN, ARPS, SLATE, MEAGHER & FLOM
1440 New York Ave. NW
Washington, DC 20005-2107
Phone: 202-371-7000
Fax: 202-371-7170; 202-393-5760
333 W. Wacker Dr.
Chicago, IL 60606
Phone: 312-407-0552
Thomas J. Casey, Ronald W. Gavillet, Jay L. Birmbaum, Eric J. Gertler, Warren G. Lavey, Jill M Foerkolb, Simone Wu.

SKALL, GREGG P.
Baker & Hostetler
1050 Connecticut Ave. NW
Suite 1100
Washington, DC 20036
Phone: 202-861-1578

SKEFFINGTON, KEYNA P.
Doherty Rumble & Butler
3500 5th St. Tower
150 S. 5th St.
Minneapolis, MN 55402-4235
Phone: 612-340-5555

SKIDELSKY, BARRY
655 3rd Ave.
Suite 1100
New York, NY 10017
Phone: 212-818-0990
Fax: 212-490-2932

SKINNER, MELINDA K.
Cohn & Marks
1333 New Hampshire Ave. NW
Suite 600
Washington, DC 20036
Phone: 202-293-3860

SLAUGHTER, L. WALTER
Mitchell, Boyer & Assoc., P.C.
5025-C Backlick Rd.
Annandale, VA 22003
Phone: 703-941-9550

SLAUGHTER, THOMAS L.
Meredith Corp.
1716 Locust St.
Des Moines, IA 50336
Phone: 515-284-3056
Fax: 515-284-3933

SLOAN, CATHERINE REISS
Comptel
120 Maryland Ave. NE
Washington, DC 20002
Phone: 202-546-9022

SLOANE, HOWARD G.
Cahill Gordon & Reindel
80 Pine St.
New York, NY 10005
Phone: 212-701-3321

SMALL, WILLIAM L.
145 Cedar Heights Dr.
Jamesville, NY 13078

SMITH, DANIEL E.
Gurman, Kurtis, Blask & Freedman, Chartered
1400 16th St. NW
Suite 500
Washington, DC 20036
Phone: 202-328-8200

SMITH, DELBERT D.
Schnader, Harrison, Segal & Lewis
1111 19th St. NW
Suite 1000
Washington, DC 20036
Phone: 202-463-2970

SMITH, DIANE
ALLTEL
1710 Rhode Island Ave. NW
Suite 1000
Washington, DC 20036
Phone: 202-331-0039
Fax: 202-331-0082

SMITH, ERIC H.
International Intellectual Property Alliance
1747 Pennsylvania Ave. NW
12th Floor
Washington, DC 20006
Phone: 202-833-4198
Fax: 202-872-0546

SMITH, JACK R.
Bryan, Cave, McPheeters & McRoberts
700 13th St. NW
Suite 700
Washington, DC 20005-3960
Phone: 202-508-6156

SMITH, JAMES K.
Ameritech
1050 Connecticut Ave. NW
Suite 730
Washington, DC 20036
Phone: 202-955-3050

SMITH, JOHN C.
Wiley, Rein & Fielding
1776 K St. NW
Washington, DC 20006
Phone: 202-429-7095

SMITH, JOHN JOSEPH
Digital Equipment Corp.
111 Powdermill Rd.
Maynard, MA 01754
Phone: 617-897-5111

SMITH, LINDA K.
Crowell & Moring
1001 Pennsylvania Ave. NW
Washington, DC 20004-2505
Phone: 202-624-2710

SMITH, PAUL C.
Wiley, Rein & Fielding
1776 K St. NW
Washington, DC 20006
Phone: 202-429-7077

SMITH, WILLIAM H. JR.
Iowa State Utilities Board
Dept. of Commerce
Lucas Bldg.
5th Floor
Des Moines, IA 50319
Phone: 515-281-5469
Fax: 515-281-5329

SMITHWICK, GARY S.
Smithwick & Belendiuk, P.C.
2033 M St. NW
Suite 207
Washington, DC 20036
Phone: 202-785-2800

SMITHWICK & BELENDIUK, P.C.
2033 M St. NW
Suite 207
Washington, DC 20036
Phone: 202-785-2800
Fax: 202-785-2804
Arthur V. Belendiuk, Robert W. Healy, Gary S. Smithwick, Lisa Thornton.

SMULYAN, JEFFREY H.
Chmn. of the Board
Emmis Bcstg.
950 N. Meridian St.
Suite 1200
Indianapolis, IN 46204
Phone: 317-266-0100
Fax: 317-631-3750

SOHN, GIGI B.
Media Access Project
2000 M St. NW
Suite 400
Washington, DC 20036
Phone: 202-232-4300
Fax: 202-293-2672

SOKLER, BRUCE D.
Mintz, Levin, Cohn, Ferris, Glovsky & Popeo, P.C.
1825 Eye St. NW
12th Floor
Washington, DC 20006
Phone: 202-293-0500

SOLOMON, DAVID H.
FCC
1919 M St. NW
Room 616
Washington, DC 20554
Phone: 202-632-6990

SOLOMON, EDWARD S.
Box 190688
Anchorage, AK 99519

SOLOMON, HENRY A.
Haley, Bader & Potts
2000 M St. NW
Suite 600
Washington, DC 20036
Phone: 202-331-0606

SOLOMON, JED E.
Cooper, White & Cooper
201 California St.
17th Floor
San Francisco, CA 94111
Phone: 415-433-1900

SOMMER, STEPHANIE
Sommer & Assoc., P.C.
2300 N St. NW
Suite 600
Washington, DC 20037
Phone: 202-663-9037
Fax: 202-667-8050

SOMMERS, SCHWARTZ, SILVER & SCHWARTZ, P.C.
2000 Town Center
Suite 900
Southfield, MI 48075
Phone: 313-355-0300
Fax: 313-746-4001
Patrick B. McCauley.

SONN, MARILYN D.
Arent, Fox, Kintner, Plotkin & Kahn
Washington Square
1050 Connecticut Ave. NW
Suite 600
Washington, DC 20036-5339
Phone: 202-857-6051

SONNENSCHEIN, NATH & ROSENTHAL
8000 Sears Tower
Chicago, IL 60606
Phone: 312-876-8000
Fax: 312-876-7934
David W. Maher, Samuel Fifer, Carol Anne Been.

SOUTHMAYD, JEFFREY D.
Southmayd, Simpson & Miller
1233 20th St. NW
Suite 205
Washington, DC 20036
Phone: 202-331-4100

SOUTHMAYD, SIMPSON & MILLER
1233 20th St. NW
Suite 205
Washington, DC 20036
Phone: 202-331-4100
Fax: 202-331-4123
Jeffrey D. Southmayd, Stephen C. Simpson, Michael R. Miller.

SOUTHWICK, TERRI A.
Arnold & Porter
1200 New Hampshire Ave. NW
Washington, DC 20036
Phone: 202-872-6700

SOUZA, WAYNE G.
Croshaw, Siegel, Beale, Hauser & Lewis, P.C.
1 Columbus Center
Box 61888
Virginia Beach, VA 23462
Phone: 804-490-6000
Fax: 804-490-2167

SPARKS, KENNETH R.
Federal City Council
1155 15th St. NW
Washington, DC 20005
Phone: 202-223-4560

SPAWN, COY U. JR.
1815 Bering Dr.
Houston, TX 77057
Phone: 713-782-2977

SPECTOR, PHILLIP L.
Goldberg & Spector
1229 19th St. NW
Washington, DC 20036
Phone: 202-429-4900

SPENCER, CHARLES L.
Hebert & Spencer
701 Laurel St.
Baton Rouge, LA 70802
Phone: 504-344-2601
Fax: 504-387-1714

SPENCER, JOHN M.
Leibowitz & Spencer
1 S.E. 3rd Ave.
Suite 1450
Miami, FL 33131-1710
Phone: 305-530-1322

SPENCER, JONATHAN R.
Fleischman & Walsh, P.C.
1400 16th St. NW
Suite 600
Washington, DC 20036
Phone: 202-939-7923

SPEVACK, ARNOLD D.
Kass, Skalet, Segan, Spevack & Van Grack, P.C.
1050 17th St. NW
Suite 1100
Washington, DC 20036
Phone: 202-659-6500
Fax: 202-293-2608

SPIEGEL & McDIARMID
1350 New York Ave. NW
Washington, DC 20005
Phone: 202-879-4000
Fax: 202-879-4001
James N. Horwood, Joseph Van Eaton.

SPILLANE, LESTER W.
1040 Main St.
Suite 110
Box 670
Napa, CA 94559
Phone: 707-255-3855
Fax: 707-258-1956

SPIRAKIS, DAVID J.
Local Area Telecommunications Inc.
17 Battery Place
Suite 1200
New York, NY 10004
Phone: 212-509-5595

SQUIRE, SANDERS & DEMPSEY
1201 Pennsylvania Ave. NW
Box 407
Washington, DC 20044
Phone: 202-626-6600
Fax: 202-626-6780
Stephen R. Bell, James L. Casserly, Terence Clark, Lauren H. Kravetz, Ann J. LaFrance, Herbert E. Marks, Joseph P. Markoski, David Alan Nall, Jody Daniel Newman, Martha H. Platt, Thomas J. Ramsey.

STANLEY, EARL R.
Wilkinson, Barker, Knauer & Quinn
1735 New York Ave. NW
Washington, DC 20006
Phone: 202-783-4141

STANLEY, KARLYN D.
Thelen, Marrin, Johnson & Bridges
805 15th St. NW
Suite 900
Washington, DC 20005
Phone: 202-962-3000

STANSBURY, TODD M.
Wiley, Rein & Fielding
1776 K St. NW
Washington, DC 20006
Phone: 202-828-4948

STAPLE, GREGORY C.
Koteen & Naftalin
1150 Connecticut Ave. NW
Suite 1000
Washington, DC 20036
Phone: 202-467-5700

STARLING, MICHAEL
National Public Radio
2025 M St. NW
Washington, DC 20036
Phone: 202-822-2484
Fax: 202-822-2482

STARR, HELEN
Doherty Rumble & Butler
1625 M St. NW
Magruder Bldg.
Washington, DC 20036
Phone: 202-293-0555

STEEL, THOMAS K. JR.
V.P. & Gen. Counsel
New England Cable TV Assn.
100 Grandview Rd.
Suite 201
Braintree, MA 02184
Phone: 617-843-3418
Fax: 617-849-6267

STEIN, LAURA ROBIN
FCC Office of Gen. Counsel
1919 M St. NW
Washington, DC 20554
Phone: 202-632-6990

STENGER, JAMES A.
Ross & Hardies
888 16th St. NW
Suite 300
Washington, DC 20006
Phone: 202-296-8600

STEPHENS, LOUIS C.
1547 Candlewick Court
McLean, VA 22101
Phone: 703-356-9111

STEPHENS, BERG, LASATER, SCHULMAN & ROGERS
626 Wilshire Blvd.
Suite 1100
Los Angeles, CA 90017
Phone: 213-629-3111
Fax: 213-629-2302
Charles L. Rogers.

STEPTOE & JOHNSON
1330 Connecticut Ave. NW
Washington, DC 20036
Phone: 202-429-3000
Fax: 202-429-9205
Judith D'Neill, Philip L. Malet.

STERN, BRADFORD M.
Kraft & McManimon
1 Gateway Center
Newark, NJ 07102
Phone: 201-622-1800

STERN, JEREMY H.
National Cable TV Assn.
1724 Massachusetts Ave. NW
Washington, DC 20036
Phone: 202-775-3550

STERN, JILL A.
Miller & Holbrooke
1225 19th St. NW
Suite 400
Washington, DC 20036
Phone: 202-785-0600

STERN, PAUL A.
Manager, Strategic Plans
Comsat Corp.
950 L'Enfant Plaza SW
Washington, DC 20024
Phone: 202-863-6228

STERNLICHT, DAVID N.
Capital Cities/ABC Inc.
2020 Ave. of the Stars
Suite 560
Century City, CA 90067
Phone: 213-557-6597
Fax: 213-557-7195

STERNSTEIN, ALAN B.
Baskin, Flaherty, Elliot, Mannino, Gordon & Scully
1275 K St. NW
Suite 1000
Washington, DC 20005
Phone: 202-842-1600

STEVENS-KITTNER, GERALD
Arter & Hadden
1801 K St. NW
Suite 400K
Washington, DC 20006
Phone: 202-775-7150

STEVENSON, LISA J.
Schelle Cellular Group Inc.
1025 Connecticut Ave. NW
Suite 904
Washington, DC 20036
Phone: 202-296-0001

STEVENSON, MALCOLM G.
Schwartz, Woods & Miller
1350 Connecticut Ave. NW
Suite 300
Washington, DC 20036-1702
Phone: 202-833-1700

STEWART, JOHN I. JR.
Crowell & Moring
1001 Pennsylvania Ave. NW
Washington, DC 20004-2505
Phone: 202-624-2685

STONE, ROBERT S.
McCampbell & Young
2021 Plaza Tower
800 S. Gay St.
Box 550
Knoxville, TN 37901
Phone: 615-637-1440
Fax: 615-546-9731

STONE, STEVEN J.
Rubin, Winston, Diercks & Harris
1730 M St. NW
Suite 412
Washington, DC 20036
Phone: 202-861-0870

STOWE, RONALD F.
Pacific Telesis Group-Washington
1275 Pennsylvania Ave. NW
4th Floor
Washington, DC 20004
Phone: 202-383-6434
Fax: 202-347-4683

STRAILMAN, MERILYN M.
Jones, Waldo, Holbrook & McDonough
2300 M St. NW
Suite 900
Washington, DC 20037
Phone: 202-296-5950

STRASSBURGER, RAYMOND L.
Northern Telecom Inc.
801 Pennsylvania Ave. NW
Suite 700
Washington, DC 20004
Phone: 202-347-4610
Fax: 202-508-3612

STROOEL, RICHARO H.
Haley, Bader & Potts
2000 M St. NW
Suite 600
Washington, DC 20036
Phone: 202-331-0606

STROUP, THOMAS A.
Telocator Network of America
2000 M St. NW
Suite 230
Washington, DC 20036
Phone: 202-467-4770

STUOLEY, JANET R.
Holland & Knight
888 17th St. NW
Suite 900
Washington, DC 20006
Phone: 202-457-5936

STURM, JOHN F.
V.P., Govt. Affairs
CBS Inc.
1800 M St. NW
Suite 300 N
Washington, DC 20036
Phone: 202-457-4507
Fax: 202-296-8782

SULLIVAN, EUGENE F. III
New Hampshire Public Utilities Commission
8 Old Suncook Rd.
Bldg. No. 1
Concord, NH 03301-5185
Phone: 603-271-2431

SULLIVAN, JOSEPH O.
Latham & Watkins
1001 Pennsylvania Ave. NW
Suite 1300
Washington, DC 20004-2505
Phone: 202-637-2200

SULLIVAN, KEVIN R.
Pillsbury, Madison & Sutro
1667 K St. NW
Suite 1100
Washington, DC 20006
Phone: 202-463-2356

SULLIVAN, MICHAEL DEUEL
Wilkinson, Barker, Knauer & Quinn
1735 New York Ave. NW
Washington, DC 20006
Phone: 202-783-4141

SULLIVAN, WILLIAM C.
Southwestern Bell Corp.
1010 Pine St.
Room 2305
St. Louis, MO 63101
Phone: 314-247-4995

SULLIVAN & WORCESTER
1025 Connecticut Ave. NW
Washington, DC 20036
Phone: 202-775-8190
Fax: 202-293-2275

SUNDERLAND, LOUISE A.
Illinois Bell Telephone Co.
225 W. Randolph St.
Suite 27B
Chicago, IL 60606
Phone: 312-727-6705

SUTHERLAND, ASBILL & BRENNAN
1275 Pennsylvania Ave. NW
Washington, DC 20004
Phone: 202-383-0100
Fax: 202-637-3593
Donald I. Baker, Elizabeth C. Buckingham, Timothy J. Cooney, David A. Gross, Anne P. Jones, Frank J. Martin Jr., Randolph J. May, Alicia A. McGlinchey, Richard S. Whitt.

SUTHERLAND, M. ROBERT
BellSouth Corp.
675 W. Peachtree St. NE
4300 Southern Bell Center
Atlanta, GA 30375
Phone: 404-529-5239

SWAOOS, ROBERT O.
Cohen, Swados, Wright, Hanlfin, Bradford & Brett
70 Niagara St.
Buffalo, NY 14202
Phone: 716-856-4600
Fax: 716-856-5228

SWAN, RICHARD H.
USIA
301 4th St. NW
Suite 700
Washington, DC 20547
Phones: 202-485-7975; 202-619-5078
Fax: 202-619-4573

SWANSON, M. ANNE
Koteen & Naftalin
1150 Connecticut Ave. NW
Suite 1000
Washington, DC 20036
Phone: 202-467-5700

SWIOLER & BERLIN, CHARTERED
3000 K St. NW
Suite 300
Washington, DC 20007
Phone: 202-944-4300
Russell M. Blau, Jonathan E. Canis, Helen E. Disenhaus, Robert Jack Dominguez, Jean L. Kiddoo, Bruce A. Lehman, Ann P. Morton, Catherine Wang.

SWIFT, RICHARO F.
Tierney & Swift
1200 18th St. NW
Suite 210
Washington, DC 20036
Phone: 202-293-7979

SWILLINGER, DANIEL J.
Barnett & Alagia
1000 Thomas Jefferson St. NW
Suite 600
Washington, DC 20007
Phone: 202-342-0342

SYMCZAK, PAUL E.
Sr. V.P., Gen. Counsel & Secy.
Corporation for Public Broadcasting
901 E St. NW
Suite 200
Washington, DC 20004-2006
Phones: 202-879-9700; 202-879-9600
Fax: 202-347-5957

SYMONS, HOWARD J.
Mintz, Levin, Cohn, Ferris, Glovsky & Popeo, P.C.
1825 Eye St. NW
12th Floor
Washington, DC 20006
Phone: 202-293-0500

TALBERT, KENT OEAN
Counsel
United States Senate
725-A Hart Senate Office Building
Washington, DC 20510
Phone: 202-224-8711
Fax: 202-224-1300

TALBOT, MAURICE P. JR.
BellSouth Corp.
1133 21st St. NW
Suite 900
Washington, DC 20036
Phone: 202-463-4113
Fax: 202-463-4198

TANNENBAUM, SANFORO
General Attorney
AT&T
295 N. Maple Ave.
Room 3228B2
Basking Ridge, NJ 07920
Phone: 201-221-8151
Fax: 201-953-8362

TANNENWALO, PETER
Arent, Fox, Kintner, Plotkin & Kahn
Washington Square
1050 Connecticut Ave. NW
Suite 600
Washington, DC 20036-5339
Phone: 202-857-6024

TANNER, TROY F.
Reddy, Begley & Martin
2033 M St. NW
Suite 500
Washington, DC 20036
Phone: 202-659-5700

TAPTICH, EDWARO P.
Gardner, Carton & Douglas
1301 K St. NW
Suite 900 E. Tower
Washington, DC 20005
Phone: 202-347-9200

TAUBER, MARK J.
Piper & Marbury
1200 19th St. NW
Suite 700
Washington, DC 20036
Phone: 202-861-3913

TAYLOR, HUGH P.
Taylor & Zimsky
1901 L St. NW
Suite 200
Washington, DC 20036
Phone: 202-331-5880

TAYLOR, LESLIE A.
Leslie Taylor Assoc.
6800 Carlynn Court
Bethesda, MD 20817
Phone: 301-229-9341
Fax: 301-229-3148

TAYLOR, MARY PRICE
Haley, Bader & Potts
2000 M St. NW
Suite 600
Washington, DC 20036
Phone: 202-331-0606

TAYLOR, RALPH A. JR.
Shaw, Pittman, Potts & Trowbridge
2300 N St. NW
Washington, DC 20037
Phone: 202-663-8285

TAYLOR, RICHARD S.
Paul, Weiss, Rifkind, Wharton & Garrison
1615 L St. NW
Suite 1300
Washington, DC 20036
Phone: 202-223-7326

TAYLOR & ZIMSKY
1901 L St. NW
Suite 200
Washington, DC 20036
Phone: 202-331-5880
Fax: 202-457-0443
Hugh P. Taylor, William E. Zimsky, Byron E. Harrison.

TAYLOR THIEMANN & AIKEN
908 King St.
Suite 300
Alexandria, VA 22314
Phone: 703-836-9400
Fax: 703-836-9409

TEITELBAUM, ISRAEL
1000 Connecticut Ave. NW
Suite 1112
Washington, DC 20036
Phone: 202-887-5563
Fax: 202-452-6093

TEMPLE, RILEY K.
Verner, Liipfert, Bernhard, McPherson & Hand, Chartered
McPherson Bldg.
901 15th St. NW
Suite 700
Washington, DC 20005-2301
Phone: 202-371-6221

TEPPER, CARY S.
Putbrese, Hunsaker & Ruddy
6800 Fleetwood Rd.
No. 100
Box 539
McLean, VA 22101
Phone: 703-790-8400

TETTELBAUM, RICHARD M.
Gurman, Kurtis, Blask & Freedman, Chartered
1400 16th St. NW
Suite 500
Washington, DC 20036
Phone: 202-328-8200

THARRINGTON, SMITH & HARGROVE
209 Fayetteville St. Mall
Box 1151
Raleigh, NC 27602
Phone: 919-821-4711
Fax: 919-829-1583
Wade H. Hargrove, Mark J. Prak, Randall M. Roden, William A. Davis II.

THELEN, MARRIN, JOHNSON & BRIDGES
805 15th St. NW
Suite 900
Washington, DC 20005
Phone: 202-962-3000
Fax: 202-842-0830
2 Embarcadero Center
San Francisco, CA 94111
Phone: 415-392-6320
Dominic T. Bodensteiner, Lee M. Burdick, Ellen S. Deutsch, Robert L. Hoggarth, Lawrence J. Movshin, Karlyn D. Stanley.

THIERSTEIN, JOEL
McFadden, Evans & Sill
1220 19th St. NW
Suite 501
Washington, DC 20036
Phone: 202-293-0700

THOMAS, JEFFREY B.
Pacific Bell
140 New Montgomery St.
Room 1524
San Francisco, CA 94105
Phone: 415-546-5798

THOMAS, JOHN DAVIDSON
Cole, Raywid & Braverman
1919 Pennsylvania Ave. NW
Washington, DC 20006
Phone: 202-659-9750

THOMAS, STEWART H.
Locke Purnell Rain Harrell, P.C.
2200 Ross Ave.
Suite 2200
Dallas, TX 75201-6776
Phone: 214-740-8524

THOMAS BALLENGER VOGELMAN & TURNER
125 S. Royal St.
Alexandria, VA 22314
Phone: 703-836-3400
Fax: 703-836-3549

THOMPSON, OOUGLAS G. JR
Finkelstein, Thompson & Loughran
2828 Pennsylvania Ave. NW
Suite 200
Washington, DC 20007
Phone: 202-337-8000

THOMPSON, EVE A.
Mintz, Levin, Cohn, Ferris, Glovsky & Popeo, P.C.
1825 Eye St. NW
12th Floor
Washington, DC 20006
Phone: 202-293-0500

THOMPSON, JAMES R.
1155 Peachtree St.
Suite 1800
Atlanta, GA 30367
Phone: 404-249-2676

THOMPSON, LONNA M.
Fletcher, Heald & Hildreth
1225 Connecticut Ave. NW
Suite 400
Washington, DC 20036-2679
Phone: 202-828-5738

THOMPSON, NANCY J.
Reed, Smith, Shaw & McClay
1200 18th St. NW
Washington, DC 20036
Phone: 202-457-8679

THOMPSON, ROBERT LEWIS
Pepper & Corazzini
1776 K St. NW
Suite 200
Washington, DC 20006
Phone: 202-296-0600

THORNTON, LISA
Smithwick & Belendiuk, P.C.
2033 M St. NW
Suite 207
Washington, DC 20036
Phone: 202-785-2800

THRASHER, DINSMORE & DOLAN
100 Center St.
Chardon, OH 44024
Phone: 216-285-2242
Paul J. Dolan.

TIERNEY, JOHN L.
Tierney & Swift
1200 18th St. NW
Suite 210
Washington, DC 20036
Phone: 202-293-7979

TIERNEY & SWIFT
1200 18th St. NW
Suite 210
Washington, DC 20036
Phone: 202-293-7979
Fax: 202-793-7983
John L. Tierney, Richard F. Swift.

TIEVSKY, CHARLES A.
Cable & Wireless North America Inc.
1919 Gallows Rd.
Vienna, VA 22180
Phone: 703-790-5300

TIGHE, M. JOAN
720 S. Orange Grove Blvd.
Pasadena, CA 91105
Phone: 818-441-3450

TILLES, ALAN STEVEN
Meyer, Faller, Weisman & Rosenberg, P.C.
4400 Jenifer St. NW
Suite 380
Washington, DC 20015
Phone: 202-362-1100

TILLOTSON, DAVID F.
Arent, Fox, Kintner, Plotkin & Kahn
Washington Square
1050 Connecticut Ave. NW
Suite 600
Washington, DC 20036-5339
Phone: 202-857-6027

TIMKO, ANDREA A.
Wilmer, Cutler & Pickering
2445 M St. NW
Washington, DC 20037-1420
Phone: 202-663-6000

TOBEY, MARGARET L.
Sidley & Austin
1722 Eye St. NW
Washington, DC 20006
Phone: 202-736-8095

TOBIAS, JEFFREY
Pike & Fischer
4600 East-West Highway
Suite 200
Bethesda, MD 20814-1438
Phone: 301-654-6262

TOBIN, JAMES M.
Morrison & Foerster
2000 Pennsylvania Ave. NW
Suite 5500
Washington, DC 20006-1812
Phone: 415-677-7678

TOBIN, LORRETTA K.
Brown, Finn & Nietert, Chartered
1920 N St. NW
Suite 660
Washington, DC 20036
Phone: 202-887-0600

TOLLIN, L. ANDREW
Wilkinson, Barker, Knauer & Quinn
1735 New York Ave. NW
Washington, DC 20006
Phone: 202-783-4141

TOM, RANDOLPH L.
AT&E Corp.
1 Maritime Plaza
Suite 500
San Francisco, CA 94111
Phone: 415-433-0430

TOPEL, HOWARD A.
Mullin, Rhyne, Emmons & Topel, P.C.
1000 Connecticut Ave. NW
Suite 500
Washington, DC 20036-5383
Phone: 202-659-4700

TOPPER, BERNARD C. JR.
Milbank, Tweed, Hadley & McCloy
1 Chase Manhattan Plaza
New York, NY 10005
Phone: 212-530-5494
Fax: 212-530-5219

TORRENCE, HAYWOOD JR.
Bell Atlantic
1310 N. Court House Rd.
4th Floor
Arlington, VA 22201
Phone: 703-974-3189

TOTH, VICTOR J.
2719 Soapstone Dr.
Reston, VA 22091
Phone: 703-476-5515

TOWARNICKY, JAMES M.
Haley, Bader & Potts
2000 M St. NW
Suite 600
Washington, DC 20036
Phone: 202-331-0606

TRAGER, ROBERT E.
Trager & Rowland
4840 Riverbend Rd.
Boulder, CO 80304
Phone: 303-440-5283
Fax: 303-442-9125

TRAINER, LAURIE JO
Dow, Lohnes & Albertson
1255 23rd St. NW
Suite 500
Washington, DC 20037
Phone: 202-857-2713

TRENT, JOHN C.
Putbrese, Hunsaker & Ruddy
6800 Fleetwood Rd.
No. 100
Box 539
McLean, VA 22101
Phone: 703-790-8400

TROUP, JAMES
Arter & Hadden
1801 K St. NW
Suite 400K
Washington, DC 20006
Phone: 202-775-7150

TROUTMAN, SANDERS, LOCKERMAN & ASHMORE
127 Peachtree St. NE
Chandler Bldg.
Suite 1400
Atlanta, GA 30303
Phone: 404-658-8473
Earl B. Parsons III, W. Randall Tye.

TRUNK, CARL F. JR.
NBC
30 Rockefeller Plaza
Room 1022
New York, NY 10112
Phone: 212-664-3572
Fax: 212-664-6572

TUCKER, LOUISE L. M.
Bell Communications Research
2101 L St. NW
Suite 600
Washington, DC 20037
Phone: 202-955-4770
Fax: 202-955-4667

TUFT, LEONARD W. P.C.
O'Donnell, Fox & Gartner, P.C.
880 3rd Ave.
New York, NY 10022
Phone: 212-319-0600
Fax: 212-319-3597

TUFT, MARK L.
Cooper, White & Cooper
201 California St.
17th Floor
San Francisco, CA 94111
Phone: 415-433-1900

TURNBULL, BRUCE H.
Weil, Gotshal & Manges
1615 L St. NW
Washington, DC 20036
Phone: 202-682-7000

TUTHILL, JAMES P.
Pacific Bell
140 New Montgomery St.
Room 1526
San Francisco, CA 94105
Phone: 415-546-5727

TUTTLE, F. THOMAS
1615 M St. NW
Suite 700
Washington, DC 20036
Phone: 202-955-6300
Fax: 202-955-6460

TYDINGS, JOSEPH D.
Anderson Kill Olick & Oshinsky
2000 Pennsylvania Ave. NW
Suite 7500
Washington, DC 20006
Phone: 202-728-3100

TYE, W. RANDALL
Troutman, Sanders, Lockerman & Ashmore
127 Peachtree St. NE
Chandler Bldg.
Suite 1400
Atlanta, GA 30303
Phone: 404-658-8473

UMANSKY, BARRY
Deputy Gen. Counsel
National Assn. of Broadcasters
1771 N St. NW
Washington, DC 20036
Phone: 202-429-5430
Fax: 202-775-3526

UNCAPHER, MARK
Signal Properties
99 State St.
Brooklyn Heights, NY 11201
Phone: 718-643-5825

URFF, JENIFER E.
Dow, Lohnes & Albertson
1255 23rd St. NW
Suite 500
Washington, DC 20037
Phone: 202-857-2839

VAN BERGH, MARK
Gardner, Carton & Douglas
1301 K St. NW
Suite 900 E. Tower
Washington, DC 20005
Phone: 202-347-9200

VAN EATON, JOSEPH
Spiegel & McDiarmid
1350 New York Ave. NW
Washington, DC 20005
Phone: 202-879-4000

VAN HORN, DANIEL F.
Arent, Fox, Kintner, Plotkin & Kahn
Washington Square
1050 Connecticut Ave. NW
Suite 600
Washington, DC 20036-5339
Phone: 202-857-6030

VAUGHN, KENNETH G.
Public Service Commission
450 5th St. NW
Suite 815
Washington, DC 20001
Phone: 202-626-5140

VAUGHN-CARRINGTON, DEBRA M.
Cade & Reid
600 New Hampshire Ave. NW
Suite 330
Washington, DC 20037
Phone: 202-333-2946

VENABLE, BAETJER, HOWARD & CIVILETTI
1201 New York Ave. NW
Suite 1000
Washington, DC 20005
Phone: 202-962-4800
Fax: 202-962-8300
Russell H. Frisby, Barbara L. Waite.

VERNER, LIIPFERT, BERNHARD, McPHERSON & HAND, CHARTERED
McPherson Bldg.
901 15th St. NW
Suite 700
Washington, DC 20005-2301
Phone: 202-371-6000
Fax: 202-371-6279
Michael E. Beller, Dean R. Brenner, William H. Crispin, Stephen L. Goodman, Albert Halprin, Thomas J. Keller, William E. Kennard, Jacqueline R. Kinney, Erwin G. Krasnow, Lawrence R. Sidman, Riley K. Temple.

VERRILL, CHARLES OWEN JR.
Wiley, Rein & Fielding
1776 K St. NW
Washington, DC 20006
Phone: 202-429-7323

VERVEER, PHILIP L.
Willkie Farr & Gallagher
3 Lafayette Centre
1155 21st St. NW
Washington, DC 20036
Phone: 202-328-8000

VICTORY, KATHLEEN
Haley, Bader & Potts
2000 M St. NW
Suite 600
Washington, DC 20036
Phone: 202-331-0606

VICTORY, NANCY J.
Wiley, Rein & Fielding
1776 K St. NW
Washington, DC 20006
Phone: 202-429-7388

VIRTUE, MELODIE A.
Haley, Bader & Potts
2000 M St. NW
Suite 600
Washington, DC 20036
Phone: 202-331-0606

VISHNY, PAUL H.
D'Ancona & Pflaum
30 N. LaSalle St.
Chicago, IL 60602
Phone: 312-580-2000
Fax. 312-580-0923

VOEGELI, JAMES F.
Patent & Trademark Office
U.S. Dept. of Commerce
11029 Woodelves Way
Columbia, MD 21044
Phone: 703-557-2937

VOELKER, RICHARD L. JR.
Voelker & Battard
Commonwealth Bldg.
140 Carondelet St.
Suite 300
New Orleans, LA 70130
Phone: 504-566-1667

VOLNER, IAN DAVID
Cohn & Marks
1333 New Hampshire Ave. NW
Suite 600
Washington, DC 20036
Phone: 202-293-3860

VON UNWERTH, FREDERICK H.
Kilpatrick & Cody
700 13th St. NW
Suite 800
Washington, DC 20005
Phone: 202-463-2500

WACK, MICHAEL
Reed, Smith, Shaw & McClay
1200 18th St. NW
Washington, DC 20036
Phone: 202-457-6134

WADLOW, R. CLARK
Sidley & Austin
1722 Eye St. NW
Washington, DC 20006
Phone: 202-736-8215

WAGGONER, DANIEL M.
Davis Wright Tremaine
2600 Century Square
1501 4th Ave.
Seattle, WA 98101-1688
Phone: 206-628-7789

WAGSTAFFE, JAMES M.
Cooper, White & Cooper
201 California St.
17th Floor
San Francisco, CA 94111
Phone: 415-433-1900

WAITE, BARBARA L.
Venable, Baetjer, Howard & Civiletti
1201 New York Ave. NW
Suite 1000
Washington, DC 20005
Phone: 202-962-4811

WALO, MARTIN
Covington & Burling
1201 Pennsylvania Ave. NW
Box 7566
Washington, DC 20044
Phone: 202-662-5500

WALKER, BORDELON, HAMLIN, THERIOT & HARDY
701 S. Peters St.
New Orleans, LA 70130
Phone: 504-524-5328
Fax: 504-523-1071
Bradford D. Carey, Marjorie R. Esman, Craig E. Frosch, Ashton R. Hardy, Regina Scotto Wedig.

WALKER, PHILIP M.
Sprint International
12490 Sunrise Valley Dr.
Reston, VA 22096
Phone: 703-689-5656

WALLACE, WILLIAM D.
Crowell & Moring
1001 Pennsylvania Ave. NW
Washington, DC 20004-2505
Phone: 202-624-2807

WALLACE, WILLIAM E. JR.
Kaye, Scholer, Fierman, Hays & Handler
901 15th St. NW
Suite 1100
Washington, DC 20005
Phone: 202-682-3500

WALLGREN, ANITA L.
Great American Communications Co.
1 E. 4th St.
6th Floor
Cincinnati, OH 45202
Phone: 513-562-8000

WALLING, B. H. JR.
AT&T
1120 20th St. NW
Suite 1000
Washington, DC 20036
Phone: 202-457-3895

WALSH, CHARLES S.
Fleischman & Walsh, P.C.
1400 16th St. NW
Suite 600
Washington, DC 20036
Phone: 202-939-7947

WANG, CATHERINE
Swidler & Berlin, Chartered
3000 K St. NW
Suite 300
Washington, DC 20007
Phone: 202-944-4837

WANG, STANLEY
Comcast Corp.
1414 S. Penn Square
Philadelphia, PA 19102
Phone: 215-665-1700

WARD, DONALD E., P.C.
1025 Connecticut Ave. NW
Suite 311
Washington, DC 20036
Phone: 202-785-0200
Fax: 202-785-3784
Donald E. Ward, Chester F. Naumowicz.

WARD, MICHAEL W.
O'Keefe, Ashenden, Lyons & Ward
30 N. LaSalle
Chicago, IL 60603
Phone: 312-621-0400
Fax: 312-621-0297

WARNER, HARRY P.
6455 Hayes Dr.
Box 480324
Los Angeles, CA 90048
Phone: 213-931-2713

WATSON, CAROLINE N.
BellSouth Corp.
1133 21st St. NW
Suite 900
Washington, DC 20036
Phone: 202-463-4100

WATSON, SOLOMON B. IV
The New York Times Co.
229 W. 43rd St.
New York, NY 10036
Phone: 212-556-7531
Fax: 212-556-4634

WATSON, WILLIAM L.
Gen. Counsel
Beasley Broadcast Group
3033 Riviera Dr.
Naples, FL 33940
Phone: 813-263-5000
Fax: 813-434-8808; 813-263-8191

WAYSDORF, JULIA A.
Dow, Lohnes & Albertson
1255 23rd St. NW
Suite 500
Washington, DC 20037
Phone: 202-857-2815

WAYSDORF, RICHARD H.
Jones, Waldo, Holbrook & McDonough
2300 M St. NW
Suite 900
Washington, DC 20037
Phone: 202-296-5950

WAZ, JOSEPH W. JR.
The Wexler Group
1317 F St. NW
Suite 600
Washington, DC 20004
Phone: 202-638-2121
Fax: 202-638-7045

WEAR, DONALD
Wiley, Rein & Fielding
1776 K St. NW
Washington, DC 20006
Phone: 202-828-3108

WEBER, CHARLES ANDREW
Murphy & Malone
1901 L St. NW
Suite 200
Washington, DC 20036-3506
Phone: 202-223-5062

WEBER, JOSEPH PAUL
FCC
1919 M St. NW
Room 332
Washington, DC 20554
Phone: 202-632-8755

WEDIG, REGINA SCOTTO
Walker, Bordelon, Hamlin, Theriot & Hardy
701 S. Peters St.
New Orleans, LA 70130
Phone: 504-524-5328

WEGMANN, EDWARD F.
1047 National Bank of Commerce Bldg.
New Orleans, LA 70112
Phone: 504-566-0145

WEIDENFELD, EDWARD L.
Weidenfeld & Rooney, P.C.
1899 L St. NW
Suite 500
Washington, DC 20036
Phone: 202-785-2143

WEIDENFELD & ROONEY, P.C.
1899 L St. NW
Suite 500
Washington, DC 20036
Phone: 202-785-2143
Fax: 202-452-8938
Telex: 277 566 Execur
Kevin M. Rooney, Edward L. Weidenfeld.

WEIL, JAY H.
Lowenthal, Landau, Fischer & Ziegler, P.C.
250 Park Ave.
New York, NY 10177
Phone: 212-986-1116

WEIL, GOTSHAL & MANGES
1615 L St. NW
Washington, DC 20036
Phone: 202-682-7000
Fax: 202-857-0940
767 5th Ave.
New York, NY 10153
Phone: 212-310-8000
Nancy L. Buc, Bruce H. Turnbull, Robert C. Fisher.

WEILER, LINDA
Sr. Counsel
American TV & Communications Corp.
300 First Stamford Place
Stamford, CT 06902-6732
Phone: 203-328-0627
Fax: 203-328-0690

WEINER, RICHARD L. A.
Wilmer, Cutler & Pickering
2445 M St. NW
Washington, DC 20037-1420
Phone: 202-663-6000

WEINGARDT, BRENT
FCC
1919 M St. NW
Room 851
Washington, DC 20036
Phone: 202-632-3906

WEINSTEIN, JOEL H.
Epstein, Levy & Levinsohn, P.C.
1780 Broadway
Suite 1200
New York, NY 10019
Phone: 212-765-5038

WEISBROTH, SPENCER W.
Donald E. Martin, P.C.
2000 L St. NW
Suite 200
Washington, DC 20036
Phone: 202-887-5070

WEISMAN, DAVID E.
Meyer, Faller, Weisman & Rosenberg, P.C.
4400 Jenifer St. NW
Suite 380
Washington, DC 20015
Phone: 202-362-1100

WEISS, GREGORY A.
Deputy Chief, Operations Enforcement Div.
FCC Common Carrier Bureau
2025 M St. NW
Suite 6206
Washington, DC 20554
Phone: 202-632-4887
Fax: 202-653-8772

WEISS, HOWARD M.
Mullin, Rhyne, Emmons & Topel, P.C.
1000 Connecticut Ave. NW
Suite 500
Washington, DC 20036-5383
Phone: 202-659-4700

WEISS, STEPHEN P.
Fox, Rothschild, O'Brien & Frankel
2000 Market St.
10th Floor
Philadelphia, PA 19103-3293
Phone: 215-299-2074

WEISWASSER, STEPHEN A.
Sr. V.P.
Exec. V.P., ABC Television Network Group
Capital Cities/ABC Inc.
77 W. 66th St.
New York, NY 10023-6298
Phone: 212-456-7203

WEITZMAN, JAMES M.
Kaye, Scholer, Fierman, Hays & Handler
901 15th St. NW
Suite 1100
Washington, DC 20005
Phone: 202-682-3500

WELCH, TIMOTHY EDWARD
Law Offices of Dean George Hill, P.C.
1330 New Hampshire Ave. NW
Suite 113
Washington, DC 20036
Phone: 202-775-0070

WELLS, J. TULLOS
Matthews & Branscomb
1 Alamo Center
106 S. St. Mary's St.
Suite 800
San Antonio, TX 78205
Phone: 512-226-4211

WELLSTEIN, LINDA M.
Communication Satellite Corp.
950 L'Enfant Plaza SW
Washington, DC 20024
Phone: 202-863-6018
Fax: 202-488-3814; 202-488-3819

WERGELES, AMY SPAN
Mintz, Levin, Cohn, Ferris, Glovsky & Popeo, P.C.
1825 Eye St. NW
12th Floor
Washington, DC 20006
Phone: 202-293-0500

WERNER, JACK
Wright & Talisman, P.C.
1050 17th St. NW
Suite 600
Washington, DC 20036
Phone: 202-331-1194

WERNER, ROBERT L.
116 E. 68th St.
New York, NY 10021
Phone: 212-734-1866

WESTFALL, SUSAN WHELAN
Cole, Raywid & Braverman
1919 Pennsylvania Ave. NW
Washington, DC 20006
Phone: 202-659-9750

WESTIN, DAVID
V.P. & Gen. Counsel
Capital Cities/ABC Inc.
77 West 66th St.
New York, NY 10023-6298

WESTON, BRUCE J.
Office of Consumers' Counsel
State of Ohio
77 S. High St.
15th Floor
Columbus, OH 43215
Phone: 614-466-8574

WETMORE, WILLIAM F. JR.
Reed, Smith, Shaw & McClay
1200 18th St. NW
Washington, DC 20036
Phone: 202-457-8670

WHEELER, GEORGE Y.
Koteen & Naftalin
1150 Connecticut Ave. NW
Suite 1000
Washington, DC 20036
Phone: 202-467-5700

WHITACRE, WILLIAM L.
Sparks, Cooper & Leklem, P.A.
17 S. Magnolia Ave.
Orlando, FL 32801
Phone: 407-422-4469
Fax: 407-841-3941

WHITAKER, PHILIP W.
V.P., Asst. Gen. Counsel
Nationwide Communications Inc.
1 Nationwide Plaza
35th Floor
Columbus, OH 43216
Phone: 614-249-7634
Fax: 614-249-7254

WHITE, HOWARD A.
St. Johns University Law School
Fromkes Hall
Jamaica, NY 11439
Phone: 718-990-6013

WHITE, TRUDIE J.
Reed, Smith, Shaw & McClay
1200 18th St. NW
Washington, DC 20036
Phone: 202-457-8671

WHITE FINE & VERVILLE
1156 15th St. NW
Suite 1100
Washington, DC 20005
Phone: 202-659-2900
Fax: 202-659-2909

WHITEHORN, CAROL
Donald E. Martin, P.C.
2000 L St. NW
Suite 200
Washington, DC 20036
Phone: 202-887-5070

WHITEHOUSE, GEORGE E.
University of South Dakota
Telecommunications Center 108
819-A Jane St.
Apt. 1
Vermillion, SD 57069
Phone: 605-624-8437; 605-677-5477
Fax: 605-677-5073

WHITEHOUSE, THEODORE C.
Willkie Farr & Gallagher
3 Lafayette Centre
1155 21st St. NW
Washington, DC 20036
Phone: 202-328-8000

WHITESELL, JOHN P.
Whitesell Law Office
Box 336
Iowa Falls, IA 50126
Phone: 515-648-4646

WHITESIDE, WILLIAM A. JR.
Fox, Rothschild, O'Brien & Frankel
2000 Market St.
10th Floor
Philadelphia, PA 19103-3293
Phone: 215-299-2032

WHITT, RICHARD S.
Sutherland, Asbill & Brennan
1275 Pennsylvania Ave. NW
Washington, DC 20004
Phone: 202-383-0731

WHITTEN, PHYLLIS A.
Sprint Communications Co.
1850 Gateway Dr.
7th Floor
San Mateo, CA 94040
Phone: 415-513-2712

WHITTLE, PATRICK J.
Gardner, Carton & Douglas
1301 K St. NW
Suite 900 E. Tower
Washington, DC 20005
Phone: 202-347-9200

WHOLL, EDWARD R.
Nynex Mobile Communications Co.
2000 Corporate Dr.
Orangeburg, NY 10962
Phone: 914-365-7515
Fax: 914-365-6205

WIENER, JONATHAN L.
Goldberg & Spector
1229 19th St. NW
Washington, DC 20036
Phone: 202-429-4900

WIESE-PARKS, LORI
Doherty Rumble & Butler
2800 Minnesota World Trade Center
30 E. 7th St.
St. Paul, MN 55101-4999
Phone: 612-291-9333

WIGGINS, N. FRANK
Cohn & Marks
1333 New Hampshire Ave. NW
Suite 600
Washington, DC 20036
Phone: 202-293-3860

WILEY, RICHARD E.
Wiley, Rein & Fielding
1776 K St. NW
Washington, DC 20006
Phone: 202-429-7010

WILEY, REIN & FIELDING
1776 K St. NW
Washington, DC 20006
Phone: 202-429-7000
Fax: 202-429-7207; 202-429-7049
Danny E. Adams, William B. Baker, John L. Bartlett, James R. Bayes, William H. Berman, Richard J. Bodorff, James T. Bruce, Robert J. Butler, John I. Davis, Eric W. DeSilva, Kurt E. DeSoto, Kenneth D. Ebanks, Jane A. Fisher, Carl R. Frank, Diane Z. Goldman, Donna C. Gregg, Jerry V. Haines, David E. Hilliard, Katherine M. Holden, John C. Hollar, Wayne D. Johnsen, Aliza F. Katz, Katherine A. King, Jeffrey S. Linder, Philip V. Permut, Victoria F. Phillips, Howard D. Polsky, John C. Quale, Carl R. Ramey, Patricia M. Reilly, Lawrence W. Secrest III, Sara F. Seidman, R. Michael Senkowski, John C. Smith, Paul C. Smith, Todd M. Stansbury, Charles Owen Verrill Jr., Nancy J. Victory, Donald Wear, Richard E. Wiley, Alexandra M. Wilson, Michael Yourshaw.

WILHELM, MICHAEL J.
1350 Connecticut Ave. NW
Suite 905
Washington, DC 20036
Phone: 202-785-9117
Fax: 202-785-9118

WILKES, ARTIS, HEDRICK & LANE, CHARTERED
1666 K St. NW
Suite 1100
Washington, DC 20006
Phone: 202-457-7800
Fax: 202-457-7814
Martin J. Gaynes, Robert M. Gurss, John D. Lane, J. Carter McKaig, Ramsey L. Woodworth.

WILKINSON, BARKER, KNAUER & QUINN
1735 New York Ave. NW
Washington, DC 20006
Phone: 202-783-4141
Fax: 202-783-5851; 202-833-2360
Kelley A. Baione, Jean E. Berube, William H. Boger, Werner J. Hein, Richard A. Hindman, Rosel H. Hyde, Leon T. Knauer, Luisa L. Lancetti, Kenneth D. Patrich, Paul S. Quinn, Kenneth E. Satten, Christine V. Simpson, Earl R. Stanley, Michael Deuel Sullivan, L. Andrew Tollin, Kathryn A. Zachem.

WILLIAMS, MARTHA G.
Secy. & Counsel
Cosmos Broadcasting Corp.
2000 Wade Hampton Blvd.
Greenville, SC 29615
Phone: 803-268-8300
Fax: 803-292-4443
Box 789
Greenville, SC 29602

WILLKIE FARR & GALLAGHER
3 Lafayette Centre
1155 21st St. NW
Washington, DC 20036
Phone: 202-328-8000
Fax: 202-887-8979
Sue D. Blumenfeld, Daniel R. Hunter, Linda B. Langhorst, John L. McGrew, Philip L Verveer, Theodore C. Whitehouse.

WILMER, CUTLER & PICKERING
2445 M St. NW
Washington, DC 20037-1420
Phone: 202-663-6000
Fax: 202-293-0074
Rebecca Arbogast, David Bernstein, Timothy N. Black, W. Scott Blackmer, Christian L. Duvernoy, Robert A. Hammond, John H. Harwood, Sally Katzen, Kelly Klegar, Anthony R. Klein, William T. Lake, Daniel Marcus, A. Douglas Melamed, Jonathan Jacob Nadler, Lydia Pulley, Irwin Rappaport, William R. Richardson Jr., Joel Rosenbloom, Andrea A. Timko, Richard L. A. Weiner, Roger M. Witten, J. Roger Wollenberg.

WILNER, JOHN R.
Bryan, Cave, McPheeters & McRoberts
700 13th St. NW
Suite 700
Washington, DC 20005-3960
Phone: 202-508-6041

WILSON, ALEXANDRA M.
Wiley, Rein & Fielding
1776 K St. NW
Washington, DC 20006
Phone: 202-429-7000

WILSON, DAVID MICHAEL
Dinkelspiel, Donovan & Reder
1 Embarcadero Center
Suite 2701
San Francisco, CA 94111
Phone: 415-788-1100

WILSON, JERUSA CARL
McFadden, Evans & Sill
1220 19th St. NW
Suite 501
Washington, DC 20036
Phone: 202-293-0700

WILSON, MICHAEL B.
U S West Communications
7400 E. Orchard Rd.
Suite 3000
Englewood, CO 80111
Phone: 303-290-7826
Fax: 303-290-7988

WIMBLY, CAROLYN A.
Asst. Gen. Counsel
Gannett Co. Inc.
1100 Wilson Blvd.
Law Dept., 29th Floor
Arlington, VA 22234
Phone: 703-284-6943
Fax: 703-558-3897

WIMMER, KURT
Covington & Burling
1201 Pennsylvania Ave. NW
Box 7566
Washington, DC 20044
Phone: 202-662-6000

WINOHAUSEN, JOHN O. JR.
Senate Commerce Committee
227 Hart Senate Office Building
Washington, DC 20510
Phone: 202-224-9340

WING, SUSAN
Hogan & Hartson
555 13th St. NW
Washington, DC 20004
Phone: 202-637-5772

WINIK, SYLVIA S.
Deputy Gen. Counsel
Corp. for Public Broadcasting
901 E St. NW
Suite 200
Washington, DC 20004-2006
Phones: 202-879-9707; 202-879-9600
Fax: 202-347-5957

WINNIK, JOEL S.
Hogan & Hartson
555 13th St. NW
Washington, DC 20004
Phone: 202-637-5857

WINSTON, JAMES L.
Rubin, Winston, Diercks & Harris
1730 M St. NW
Suite 412
Washington, DC 20036
Phone: 202-861-0870

WINSTON & STRAWN
Winston & Strawn
1400 L St. NW
Washington, DC 20005
Phone: 202-371-5700
Fax: 202-371-5951
Deborah Costlow, William K. Keane, Thomas C. Power.

WINTER, WILLIAM M.
California Cable TV Assn.
Box 11080
Oakland, CA 94611
Phone: 415-428-2225
Fax: 415-428-0151

WIRPEL, MICHAEL HALE
Wirpel & Murphy
1100 Poydras St.
Suite 1900
New Orleans, LA 70163
Phone: 504-585-7730

WIRPEL & MURPHY
1100 Poydras St.
Suite 1900
New Orleans, LA 70163
Phone: 504-585-7730
Fax: 504-585-7735
Riley Marie Murphy, Michael Hale Wirpel.

WIRTHLIN, RICHARD L.
Latham & Watkins
1001 Pennsylvania Ave. NW
Suite 1300
Washington, DC 20004-2505
Phone: 202-637-2200

WITHERS, CATHY G.
Gardner, Carton & Douglas
1301 K St. NW
Suite 900 E. Tower
Washington, DC 20005
Phone: 202-347-9200

WITMER, TARA L. JR.
Nixon, Hargrave, Devans & Doyle
1 Thomas Circle NW
Suite 800
Washington, DC 20005
Phone: 202-457-5300

WITTEN, ROGER M.
Wilmer, Cutler & Pickering
2445 M St. NW
Washington, DC 20037-1420
Phone: 202-663-6000

WITTEN, SAM M.
D'Melveny & Myers
555 13th St. NW
Suite 500 W
Washington, DC 20004-1109
Phone: 202-383-5372

WOLF, NANCY L.
Dow, Lohnes & Albertson
1255 23rd St. NW
Suite 500
Washington, DC 20037
Phone: 202-857-2702

WOLFE, PETER G.
4700 Connecticut Ave. NW
Washington, DC 20008
Phone: 202-686-0421

WOLFSON, JOEL ROTHSTEIN
Law Offices of Joel Rothstein Wolfson
1815 H St. NW
Suite 600
Washington, DC 20006
Phone: 202-887-5623
Fax: 202-331-8986

WOLLENBERG, J. ROGER
Wilmer, Cutler & Pickering
2445 M St. NW
Washington, DC 20037-1420
Phone: 202-663-6000

WOOD, BARRY D.
Jones, Waldo, Holbrook & McDonough
2300 M St. NW
Suite 900
Washington, DC 20037
Phone: 202-296-5950

WOOD, CHRISTOPHER G.
Fleischman & Walsh, P.C.
1400 16th St. NW
Suite 600
Washington, DC 20036
Phone: 202-939-7903

WOOD, LUCKSINGER & EPSTEIN
2000 M St. NW
Suite 500
Washington, DC 20036
Phone: 202-223-6611
Fax: 202-833-8634
Robert F. Aldrich.

WOODRUFF, MICHAEL J.
Gammon & Grange
1925 K St. NW
Suite 300
Washington, DC 20006
Phone: 202-862-2017

WOODS, ROBERT A.
Schwartz, Woods & Miller
1350 Connecticut Ave. NW
Suite 300
Washington, DC 20036-1702
Phone: 202-833-1700

WOODWORTH, RAMSEY L.
Wilkes, Artis, Hedrick & Lane, Chartered
1666 K St. NW
Suite 1100
Washington, DC 20006
Phone: 202-457-7874

WORMSER, DAVID A.
Pepper, Hamilton & Scheetz
1300 19th St. NW
Suite 700
Washington, DC 20036
Phone: 202-828-1200

WRIGHT, HENRIETTA
Goldberg & Spector
1229 19th St. NW
Washington, DC 20036
Phone: 202-429-4900

WRIGHT & TALISMAN
1050 17th St. NW
Suite 600
Washington, DC 20036
Phone: 202-331-1194
Fax: 202-452-9166

WU, SIMONE
Skadden, Arps, Slate, Meagher & Flom
333 W. Wacker Dr.
Chicago, IL 60606
Phone: 312-407-0552

WUSSLER, ROBERT
Pres. & Chief Exec. Officer
Comsat Video Enterprises
22300 Comsat Drive
Clarksburg, MD 20871
Phone: 301-428-7373
Fax: 301-353-0274; 301-540-0839

WYCKOFF, RICHARD E.
Pennsylvania Assn. of Broadcasters
Box 4669
Harrisburg, PA 17111
Phone: 717-534-2504
Fax: 717-533-1119

WYOE, RICHARD S.
Davis Wright Tremaine
2600 Century Square
1501 4th Ave.
Seattle, WA 98101-1688
Phone: 206-628-7796

WYKER, KENNETH
Greater Media Inc.
2 Kennedy Blvd.
Box 859
East Brunswick, NJ 08816
Phone: 908-247-6161

YANCEY, LAUREL G.
FCC
Office of International Communications
1919 M St. NW
Room 658
Washington, DC 20554
Phone: 202-632-0935
Fax: 202-632-0929

YELVERTON, STEPHEN T.
Maupin, Taylor, Ellis & Adams, P.A.
3201 Glenwood Ave.
Drawer 19764
Raleigh, NC 27619-9764
Phone: 202-429-8910

YOUNG, FRANK
Young & Jatlow
2300 N St. NW
Suite 600
Washington, DC 20037
Phone: 202-663-9080

YOUNG, JAMES R.
V.P., Federal & Industry Relations
Bell Atlantic Network Services Inc.
1310 N. Courthouse Rd.
11th Floor
Arlington, VA 22201
Phones: 703-974-3609; 703-974-3754
Fax: 703-974-1951

YOUNG, LLOYD O.
McCabe & Allen
9105 Owens Dr.
Box 2126
Manassas Park, VA 22111
Phone: 703-361-2278

YOUNG, STUART J.
United Bcstg. Co.
4733 Bethesda Ave.
Suite 808
Bethesda, MD 20814
Phone: 301-652-7707
Fax: 301-652-4614

YOUNG, W. RANDOLPH
2033 M St. NW
Suite 400
Washington, DC 20036
Phone: 202-785-8980
Fax: 202-331-0174

YOUNG & JATLOW
2300 N St. NW
Suite 600
Washington, DC 20037
Phone: 202-663-9080
Fax: 202-331-8001
David C. Jatlow, Frank Young.

YOURSHAW, MICHAEL
Wiley, Rein & Fielding
1776 K St. NW
Washington, DC 20006
Phone: 202-429-7028

YUNG, CARROLL JOHN
Fisher, Wayland, Cooper & Leader
1255 23rd St. NW
Suite 800
Washington, DC 20037-1125
Phone: 202-775-3549

ZACHEM, KATHRYN A.
Wilkinson, Barker, Knauer & Quinn
1735 New York Ave. NW
Washington, DC 20006
Phone: 202-783-4141

ZAINA, LISA M.
Gen. Counsel
OPASTCO
2000 K St. NW
Suite 205
Washington, DC 20006
Phone: 202-659-5990

ZARAGOZA, RICHARD R.
Fisher, Wayland, Cooper & Leader
1255 23rd St. NW
Suite 800
Washington, DC 20037-1125
Phone: 202-775-5660

ZEGER, WARREN Y.
Comsat
World Systems Div.
22300 Comsat Dr.
Clarksburg, MD 20870
Phone: 301-428-4782

ZEIFANG, DONALD
Baker & Hostetler
1050 Connecticut Ave. NW
Suite 1100
Washington, DC 20036
Phone: 202-861-1624

ZEVNIK, PAUL A.
Kaye, Scholer, Fierman, Hays & Handler
901 15th St. NW
Suite 1100
Washington, DC 20005
Phone: 202-682-3500

ZIEGLER, ARNOLD G.
8630 Fenton St.
Suite 108
Silver Spring, MD 20910
Phones: 301-587-8500; 301-490-9000
Fax: 301-588-7420
11501 Lamberton Court
Silver Spring, MD 20902
Phone: 301-593-5220

ZIELINSKI, CHARLES A.
Rogers & Wells
1737 H St. NW
Washington, DC 20006
Phone: 202-331-7760

ZIMSKY, WILLIAM E.
Taylor & Zimsky
1901 L St. NW
Suite 200
Washington, DC 20036
Phone: 202-331-5880

ZINN, MATTHEW P.
Fisher, Wayland, Cooper & Leader
1255 23rd St. NW
Suite 800
Washington, DC 20037-1125
Phone: 202-775-3532

ZINN, ROBERT S.
Davis Graham & Stubbs
370 17th St.
Suite 4700
Denver, CO 80202
Phone: 303-892-9400

ZUCKMAN, HARVEY L.
Dir.
Institute for Communications Law Studies
Catholic University School of Law
Leahy Hall
Washington, DC 20064
Phone: 202-319-5140
Fax: 202-319-4459

ZUKOWSKI, RICHARD R.
Zukowski, Rogers, Flood & McArdle
100 S. Wacker Dr.
Suite 1502
Chicago, IL 60606
Phone: 312-663-3699

ZUKOWSKI, ROGERS, FLOOD & McAROLE
100 S. Wacker Dr.
Suite 1502
Chicago, IL 60606
Phone: 312-407-7700
Fax: 312-332-1901
50 Virginia St.
Crystal Lake, IL 60014
Phone: 815-459-2050
Richard G. Flood, Andrew T. Freund, William J. O'Connor, Richard R. Zukowski.

ZUNK, MARK K.
Sr. Attorney
MCI Telecommunications Corp.
101 W. Ohio St.
Suite 1600
Indianapolis, IN 46204
Phone: 317-636-0005
Fax: 317-637-9882; 800-333-1730

Consulting Engineers Specializing in TV, Radio & Cable TV

ADVANCED BROADCAST CONSULTANTS INC.
204-B Cross Keys Rd.
Berlin, NJ 08009
Phone: 609-767-7070
Fax: 609-767-7547
Joseph S. Sherman.

ADVANCED TECHNOLOGY SYSTEMS INC.
Box 1608
Arlington, VA 22210
Phone: 703-532-2155
John J. Renner.

H. R. ANDERSON & ASSOCIATES INC.
Box 1547
Eugene, OR 97440
Phone: 503-687-0414
Fax: 503-345-8145
Harry R. Anderson.

ANDRUS, ALVIN H.
Andrus & Associates Inc.
351 Scott Dr.
Silver Spring, MD 20904
Phone: 301-384-5374

ANDRUS, KEITH A.
Andrus & Associates Inc.
351 Scott Dr.
Silver Spring, MD 20904
Phone: 301-384-5374

ANDRUS & ASSOCIATES INC.
351 Scott Dr.
Silver Spring, MD 20904
Phone: 301-384-5374
Alvin H. Andrus, Keith A. Andrus.

ANKNEY, L. JOHN
Burleson Associates Inc.
901 Columbus St.
Alexandria, VA 22314
Phone: 703-548-1501

AUGUSTITUS, FRANK
du Treil, Lundin & Rackley
1019 19th St. NW
Suite 300
Washington, DC 20036
Phone: 202-223-6700

BAIER-ANDERSON, STEVEN
Communications Engineering Services, P.C.
6105-G Arlington Blvd.
Falls Church, VA 22044
Phone: 703-534-7880

BARRINGER, MARTIN H.
Frederick G. Griffin, P.C.
3229 Waterlick Rd.
Lynchburg, VA 24502
Phone: 804-237-2044

BATISTA, JAY
Lawrence Behr Associates Inc.
210 W. 4th St.
Box 8026
Greenville, NC 27835
Phone: 919-757-0279

BAUGUESS, DARRELL E.
D. B. Communications
4401 East West Hwy.
Suite 308
Bethesda, MD 20814
Phone: 301-654-0777

BECKER & FINERFROCK, P.C.
1915 Eye St. NW
Suite 800
Washington, DC 20006
Phone: 202-833-4422
Fax: 202-296-7458

BEONAREK, ROBERT A.
Rubin, Bednarek & Associates Inc.
1350 Connecticut Ave. NW
Suite 610
Washington, DC 20036
Phone: 202-296-9380

BEHR, LAWRENCE V.
Lawrence Behr Associates Inc.
210 W. 4th St.
Box 8026
Greenville, NC 27835
Phone: 919-757-0279

LAWRENCE BEHR ASSOCIATES INC.
210 W. 4th St.
Box 8026
Greenville, NC 27835
Phone: 919-757-0279
Fax: 919-752-9155
Lawrence V. Behr, Raymond E. Rohrer, George B. Grills, Jay Batista, Kathy Tesh, Javier Castillo, Rick Hollowell.

BENNS, JEFF GREGORY
WFLI Inc.
4654 Cohutta-Varnell Rd.
Cohutta, GA 30710
Phone: 404-694-3337
Fax: 404-694-4112

SERGE BERGEN CONSULTING ENGINEERS, P.E.
3720 Greenwich Dr.
El Paso, TX 79902
Phone: 915-533-2911
Fax: 915-533-7403

BEVERAGE, CLARENCE M.
Communications Technologies Inc.
Box 1130
Marlton, NJ 08053
Phone: 609-985-0077

BIBY, RICHARD L., P.E.
Communications Engineering Services, P.C.
6105-G Arlington Blvd.
Falls Church, VA 22044
Phone: 703-534-7880

BIBY, RICHARD P.
Communications Engineering Services, P.C.
6105-G Arlington Blvd.
Falls Church, VA 22044
Phone: 703-534-7880

BIRO, JAMES R.
7324 Del Coronado Way
Sacramento, CA 95828
Phone: 916-422-2582

BIXBY, JEFF
Moffet, Larson & Johnson Inc.
5203 Leesburg Pike
Suite 800
Falls Church, VA 22041
Phone: 703-824-5660

BLANTON, KEITH G.
Kessler & Gehman Associates Inc.
1511 N.W. 6th St.
Gainesville, FL 32601
Phone: 904-376-3157

BLUMBERG, MARVIN, P.E.
A. D. Ring & Associates, P.C.
1019 19th St. NW
Suite 300
Washington, DC 20036
Phone: 202-223-6708

BRAUN, WARREN L., P.E.
Warren Braun Consulting Engineers
Division of ComSonics Inc.
1350 Port Republic Rd.
Comsonics Lane
Box 1106
Harrisonburg, VA 22801
Phone: 703-434-5965

WARREN BRAUN CONSULTING ENGINEERS
Division of ComSonics Inc.
1350 Port Republic Rd.
Comsonics Lane
Box 1106
Harrisonburg, VA 22801
Phone: 703-434-5965
Fax: 703-434-9847
Warren L. Braun, Raymond J. Schneider, Donn E. Meyerhoeffer.

BROMO COMMUNICATIONS INC.
1331 Ocean Blvd.
Suite 201
St. Simons Island, GA 31522
Phones: 912-638-5608; 202-429-0600 (DC)
Fax: 912-638-5690

BROOKS, KENNETH A.
Cohen, Dippell & Everist, P.C.
1300 L St. NW
Suite 1100
Washington, DC 20005
Phone: 202-898-0111

BROWNE, JOHN F. X., P.E.
John F. X. Browne & Associates, P.C.
525 Woodward Ave.
Suite 100
Bloomfield Hills, MI 48304
Phone: 313-642-6226

JOHN F. X. BROWNE & ASSOCIATES, P.C.
525 Woodward Ave.
Suite 100
Bloomfield Hills, MI 48304
Phones: 313-642-6226; 202-293-2020 (DC).
Fax: 313-642-6027
John F. X. Browne, Russell C. Harbaugh, Leonard W. Eden, Louis Raymo, Joseph R. Huk, Juanita Cornelius, Kathlene Anne Reilly.

BURLESON, MALCOLM M.
Burleson Associates Inc.
901 Columbus St.
Alexandria, VA 22314
Phone: 703-548-1501

BURLESON ASSOCIATES INC.
901 Columbus St.
Alexandria, VA 22314
Phones: 703-548-1501; 703-548-1502
Fax: 703-548-1507
Malcolm M. Burleson, Hien C. Ha, L. John Ankney.

BURROW, R. MORGAN JR., P.E.
Mullaney Engineering Inc.
9049 Shady Grove Court
Gaithersburg, MD 20877
Phone: 301-921-0115

CARPENTER, RANDY
NACOM
Division of Amerilink Corp.
1900 E. Dublin-Granville Rd.
Suite 100A
Columbus, OH 43229
Phone: 614-895-1313

WILLIAM B. CARR & ASSOCIATES INC.
1805 Burleson-Retta Rd.
Burleson, TX 76028
Phone: 817-295-1181
Fax: 817-295-9347
William B. Carr.

CARTER, O.
Arthur K. Peters Consulting Engineers
7020 N.W. 11th Place
Gainesville, FL 32605
Phone: 904-331-0149

CASE, ANNE
George Jacobs & Associates Inc.
8701 Georgia Ave.
Suite 410
Silver Spring, MD 20910
Phone: 301-587-8800

CASTILLO, JAVI R
Lawrence Behr Associates Inc.
210 W. 4th St.
Box 8026
Greenville, NC 27835
Phone: 919-757-0279

CATTLEY, DAVID R.
T. E. Products Inc.
2 Central St.
Framingham, MA 01701
Phone: 508-877-6494

CAVEGN, DANIEL P.
Carl T. Jones Corp.
7901 Yarnwood Court
Springfield, VA 22153
Phone: 703-569-7704

CAVILEER, DAVID
Walter J. Stiles & Associates
4032 W. Krall Ave.
Phoenix, AZ 85019
Phone: 602-934-8522

CAYER, LARRY
HN Engineering Inc.
1160 Douglas Rd.
Burnaby, B.C. V5C 4Z6
Canada
Phone: 604-294-3401

CEREQUAS, FRED
Stern Telecommunications Corp.
307 Fifth Ave.
New York, NY 10016
Phone: 212-725-5470

CHASE, NANCY
Lawrence L. Morton Associates
1231 Mesa Oaks Lane
Mesa Oaks, CA 93436-2309
Phone: 805-733-4275

COBB, MARIANNA W.
Moffet, Larson & Johnson Inc.
5203 Leesburg Pike
Suite 800
Falls Church, VA 22041
Phone: 703-824-5660

COHEN, JULES
Jules Cohen & Associates, P.C.
1725 DeSales St. NW
Suite 600
Washington, DC 20036
Phone: 202-659-3707

COHEN, JULIUS
Cohen, Dippell & Everist, P.C.
1300 L St. NW
Suite 1100
Washington, DC 20005
Phone: 202-898-0111

JULES COHEN & ASSOCIATES, P.C.
1725 DeSales St. NW
Suite 600
Washington, DC 20036
Phone: 202-659-3707
Fax: 202-659-0360
Jules Cohen, Bernard R. Segal, William C. King Jr., Alan E. Gearing, Robert W. Denny Jr., Albert F. Crider, Charles N. Miller, Alan R. Rosner.

COHEN, DIPPELL & EVERIST, P.C.
1300 L St. NW
Suite 1100
Washington, DC 20005
Phone: 202-898-0111
Fax: 202-898-0895
Julius Cohen, Ralph E. Dippell Jr., Donald G. Everist, Warren M. Powis, Sudhir R. Khanna, Wilson A. La Follette, John R. Uram Jr., Robert W. Guill, Kenneth A. Brooks, Kent Dorsey, Bich N. Nguyen.

COMMUNICATIONS ENGINEERING SERVICES, P.C.
6105-G Arlington Blvd.
Falls Church, VA 22044
Phone: 703-534-7880
Fax: 703-534-7884
Richard L. Biby, Richard P. Biby, Steven Baier-Anderson.

COMMUNICATIONS TECHNOLOGIES INC.
Box 1130
Marlton, NJ 08053
Phone: 609-985-0077
Fax: 609-985-8124
Clarence M. Beverage, James W. Pollock, Laura M. Mizrahi.

COMSEARCH
11720 Sunrise Valley Dr.
Reston, VA 22091
Phone: 703-620-6300
Fax: 703-476-2697

COURTRIGHT ENGINEERING INC.
1450 W. Arroyo Dr.
Yuma, AZ 85364
Phone: 602-783-6380
Morris Courtright Jr.

COWLEY, STEVEN J.
du Treil, Lundin & Rackley
1019 19th St. NW
Suite 300
Washington, DC 20036
Phone: 202-223-6700

CRAWFORD, SUSAN N.
Silliman & Silliman
8121 Georgia Ave.
Suite 700
Silver Spring, MD 20910
Phone: 301-589-8288

CRIDER, ALBERT F.
Jules Cohen & Associates, P.C.
1725 DeSales St. NW
Suite 600
Washington, DC 20036
Phone: 202-659-3707

C. P. CROSSNO & ASSOCIATES, CONSULTING ENGINEERS
Box 180312
Dallas, TX 75218
Phone: 214-321-9140
Fax: 214-321-9146
Charles P. Crossno.

CUELLAR, OSCAR LEON, P.E.
1563 S. Hudson
Denver, CO 80222
Phone: 303-756-8456

CULPEPPER, WILLIAM A.
Greer, Culpepper & Associates
227 Farrs Bridge Rd.
Greenville, SC 29611
Phone: 803-246-3401

CULVER, ROBERT D.
Lohnes & Culver
1156 15th St. NW
Suite 606
Washington, DC 20005
Phone: 202-296-2722

CUTFORTH, TIMOTHY, P.E.
Vir James, P.E., Broadcast Engineering Consultants
965 S. Irving St.
Denver, CO 80219
Phone: 303-937-1900

DAHLBERG, ELIZABETH L.
Lohnes & Culver
1156 15th St. NW
Suite 606
Washington, DC 20005
Phone: 202-296-2722

DATTNER, ROBERT J.
Moffet, Larson & Johnson Inc.
5203 Leesburg Pike
Suite 800
Falls Church, VA 22041
Phone: 703-824-5660

JOHN J. DAVIS & ASSOCIATES
Box 128
Sierra Madre, CA 91025-6909
Phone: 818-355-6909
Fax: 818-355-4890
John J. Davis.

DAWSON, BENJAMIN F. III
Hatfield & Dawson
4226 6th Ave. NW
Seattle, WA 98107
Phone: 206-783-9151

D. B. COMMUNICATIONS
4401 East West Hwy.
Suite 308
Bethesda, MD 20814
Phone: 301-654-0777
Darrell E. Bauguess.

DEGITZ, MICHAEL B.
Moffet, Larson & Johnson Inc.
5203 Leesburg Pike
Suite 800
Falls Church, VA 22041
Phone: 703-824-5660

DENNY, ROBERT W. JR.
Jules Cohen & Associates, P.C.
1725 DeSales St. NW
Suite 600
Washington, DC 20036
Phone: 202-659-3707

DICKMANN, DAVID
du Treil, Lundin & Rackley
1019 19th St. NW
Suite 300
Washington, DC 20036
Phone: 202-223-6700

DIPPELL, RALPH E. JR.
Cohen, Dippell & Everist, P.C.
1300 L St. NW
Suite 1100
Washington, DC 20005
Phone: 202-898-0111

DIVERSIFIED COMMUNICATIONS ENGINEERING INC.
111 Congress Ave.
Suite 2530
Austin, TX 78701
Phone: 512-478-3400
Fax: 512-478-3872
Saleem Tawil, Careem Armistead Tawil.

DIXON, JULIAN T.
Resources Engineering Inc.
1301 N. Fort Myer Dr.
G-3
Arlington, VA 22209
Phone: 703-841-0592

DORSEY, KENT
Cohen, Dippell & Everist, P.C.
1300 L St. NW
Suite 1100
Washington, DC 20005
Phone: 202-898-0111

DRYER, JOHN E., E.E.
Evans Associates
216 N. Green Bay Rd.
Suite 108
Thiensville, WI 53092
Phone: 414-242-6000

DUNCAN, VIRGIL O., P.E.
RF Projects Corp.
4917 Waters Edge Dr.
Suite 230
Raleigh, NC 27606
Phone: 919-851-5466
Fax: 919-851-5782

du TREIL, LOUIS R. JR.
du Treil, Lundin & Rackley
1019 19th St. NW
Suite 300
Washington, DC 20036
Phone: 202-223-6700

du TREIL, LOUIS R. SR.
du Treil, Lundin & Rackley
1019 19th St. NW
Suite 300
Washington, DC 20036
Phone: 202-223-6700

du TREIL, LUNDIN & RACKLEY
1019 19th St. NW
Suite 300
Washington, DC 20036
Phone: 202-223-6700
Fax: 202-466-2042
Louis R. du Treil Sr., John A. Lundin, Ronald D. Rackley, Louis R. du Treil Jr., W. Jeffrey Reynolds, Steven J. Cowley, James D. Sadler, David Dickmann, Joseph Stielper, Frank Augustitus, Elizabeth Rau, Betty Raymond, Jerome E. Sadler.

ECKELS, THOMAS M.
Hatfield & Dawson
4226 6th Ave. NW
Seattle, WA 98107
Phone: 206-783-9151

EDEN, LEONARD W.
John F. X. Browne & Associates, P.C.
525 Woodward Ave.
Suite 100
Bloomfield Hills, MI 48304
Phone: 313-642-6226

EDISON, EDWARD, P.E.
Hammett & Edison Inc.
Box 280068
San Francisco, CA 94128
Phone: 415-342-5200

EDM & ASSOCIATES INC.
Box 9426
2900 44th St. NW
Friendship Station
Washington, DC 20016
Phone: 202-364-7042
Early D. Monroe.

LARRY D. ELLIS & ASSOCIATES, P.C.
791 S. Holly St.
Denver, CO 80222-2301
Phone: 303-329-6388
Fax: 303-329-0901
Larry D. Ellis.

ERICKSEN, DANE E., P.E.
Hammett & Edison Inc.
Box 280068
San Francisco, CA 94128
Phone: 415-342-5200

EVANS, B. BENJAMIN, E.E.
Evans Associates
216 N. Green Bay Rd.
Suite 108
Thiensville, WI 53092
Phone: 414-242-6000

EVANS, JERRY
NACOM
Division of Amerilink Corp.
1900 E. Dublin-Granville Rd.
Suite 100A
Columbus, OH 43229
Phone: 614-895-1313

EVANS, MARGARET E.
Silliman & Silliman
8121 Georgia Ave.
Suite 700
Silver Spring, MD 20910
Phone: 301-589-8288

EVANS, RALPH E., P.E.
Evans Associates
216 N. Green Bay Rd.
Suite 108
Thiensville, WI 53092
Phone: 414-242-6000

EVANS, ROSA B.
Evans Associates
216 N. Green Bay Rd.
Suite 108
Thiensville, WI 53092
Phone: 414-242-6000

EVANS ASSOCIATES
216 N. Green Bay Rd.
Suite 108
Thiensville, WI 53092
Phone: 414-242-6000
B. Benjamin Evans, Ralph E. Evans III, Ralph E. Evans, John E. Dryer, Rosa B. Evans.

EVANS III, RALPH E., E.E.
Evans Associates
216 N. Green Bay Rd.
Suite 108
Thiensville, WI 53092
Phone: 414-242-6000

EVERIST, DONALD G.
Cohen, Dippell & Everist, P.C.
1300 L St. NW
Suite 1100
Washington, DC 20005
Phone: 202-898-0111

FABIAN, DONNA J.
Carl T. Jones Corp.
7901 Yarnwood Court
Springfield, VA 22153
Phone: 703-569-7704

FENTON, CHARLES R.
Carl T. Jones Corp.
7901 Yarnwood Court
Springfield, VA 22153
Phone: 703-569-7704

FIORE, RICHARD E.
Comark Communications
Box 1035
Southwick, MA 01077
Phone: 413-569-5939

FORD, PAUL DEAN, P.E.
Paul Dean Ford Broadcast Engineering Consultants
3775 W. Dugger Ave.
West Terre Haute, IN 47885-9794
Phone: 812-535-3831
Fax: 812-535-3341

FREEMAN, ERNEST R.
SFA Inc.
1401 McCormick Dr.
Landover, MD 20785
Phone: 301-925-9400

FRESE, GEORGE M.
1011 Denis Court
East Wenatchee, WA 98802
Phone: 509-884-4558
Fax: 509-884-9170

FRIED, WAYNE
Moffet, Larson & Johnson Inc.
5203 Leesburg Pike
Suite 800
Falls Church, VA 22041
Phone: 703-824-5660

FRIEDMAN, THOMAS B.
Box 5036
San Luis Obispo, CA 93403
Phone: 805-544-2247
Fax: 805-544-7356

GALLAGHER, CHARLES I., P.E.
Gallagher & Associates, Consulting Radio Engineers
5385 Broadwater Lane
Clarksville, MD 21029
Phone: 301-531-2214

GALLAGHER, MATTHEW B.
Gallagher & Associates, Consulting Radio Engineers
5385 Broadwater Lane
Clarksville, MD 21029
Phone: 301-531-2214

GALLAGHER & ASSOCIATES, CONSULTING RADIO ENGINEERS
5385 Broadwater Lane
Clarksville, MD 21029
Phones: 301-531-2214; 301-854-2636
Fax: 301-854-2638
Charles I. Gallagher, Matthew B. Gallagher, Edward F. Lorentz.

GEARING, ALAN E.
Jules Cohen & Associates, P.C.
1725 DeSales St. NW
Suite 600
Washington, DC 20036
Phone: 202-659-3707

GEHMAN, JEFFREY C.
Kessler & Gehman Associates Inc.
1511 N.W. 6th St.
Gainesville, FL 32601
Phone: 904-376-3157

GEHMAN, ROBERT J.
Kessler & Gehman Associates Inc.
1511 N.W. Sixth St.
Gainesville, FL 32601
Phone: 904-376-3157

GEMIGNANI, ROBERT
NACOM
Division of Amerilink Corp.
1900 E. Dublin-Granville Rd.
Suite 100A
Columbus, OH 43229
Phone: 614-895-1313

GETZ, WILLIAM J.
Carl T. Jones Corp.
7901 Yarnwood Court
Springfield, VA 22153
Phone: 703-569-7704

GOLDSWORTHY, DAVID W.
Carl T. Jones Corp.
7901 Yarnwood Court
Springfield, VA 22153
Phone: 703-569-7704

GORMAN, DEREK
Carl E. Smith Consulting Engineers
2324 N. Cleve-Mass Rd.
Box 807
Bath, OH 44210
Phone: 216-659-4440

GOUDY, J. CABOT
Structural Systems Technology Inc.
6867 Elm St.
McLean, VA 22101
Phone: 703-356-9765

GOVERN, JOE
NACOM
Division of Amerilink Corp.
1900 E. Dublin-Granville Rd.
Suite 100A
Columbus, OH 43229
Phone: 614-895-1313

GRANDMAISON, RONALD J., P.E.
11213 Split Rail Lane
Fairfax Station, VA 22039
Phone: 703-764-0513

GRANHOLM, BRUCE W.
Tecommsystems Inc.
Subsidiary of HN Engineering Inc.
6455 Guide Meridian Rd.
Lynden, WA 98264
Phone: 206-738-9209

GRAY, CLAUDE M.
Box 602
Birmingham, AL 35201
Phone: 205-822-1132

GREER, CULPEPPER & ASSOCIATES
227 Farrs Bridge Rd.
Greenville, SC 29611
Phone: 803-246-3401
William A. Culpepper.

GREINER ENGINEERING SERVICES
11 Fairfield Blvd.
Box 767
Wallingford, CT 06492
Phone: 203-265-6741
John McDonald.

FREDERICK G. GRIFFIN, P.C.
3229 Waterlick Rd.
Lynchburg, VA 24502
Phone: 804-237-2044
Fax: 804-237-6063
Frederick G. Griffin, Martin H. Barringer, Bernhard L. Klein, Eugene G. Langone, Oscar Reed Jr.

GRIFFIN, FREDERICK G.
Frederick G. Griffin, P.C.
3229 Waterlick Rd.
Lynchburg, VA 24502
Phone: 804-237-2044

GRILLS, GEORGE B., P.E.
Lawrence Behr Associates Inc.
210 W. 4th St.
Box 8026
Greenville, NC 27835
Phone: 919-757-0279

GRUENBERG, ELLIOT L.
6040 Blvd. East
West New York, NJ 07093
Phone: 201-662-0751
Fax: 201-662-0969

GRYBOWSKI, THADDEUS M.
Hamilton Communications Consultants Inc.
520 Thomas Blvd.
Orange, NJ 07050
Phone: 201-673-2226

GUILL, ROBERT W.
Cohen, Dippell & Everist, P.C.
1300 L St. NW
Suite 1100
Washington, DC 20005
Phone: 202-898-0111

PETER V. GURECKIS & ASSOCIATES
10410 Windsor View Dr.
Potomac, MD 20854
Phone: 301-299-5383
Fax: 301-299-5604
Peter V. Gureckis.

HA, HIEN C.
Burleson Associates Inc.
901 Columbus St.
Alexandria, VA 22314
Phone: 703-548-1501

HALL, CURTIS
NACOM
Division of Amerilink Corp.
1900 E. Dublin-Granville Rd.
Suite 100A
Columbus, OH 43229
Phone: 614-895-1313

HAMILTON, G. EOWARO, P.E.
Hamilton Communications Consultants Inc.
520 Thomas Blvd.
Orange, NJ 07050
Phone: 201-673-2226

HAMILTON COMMUNICATIONS CONSULTANTS INC.
520 Thomas Blvd.
Orange, NJ 07050
Phone: 201-673-2226
G. Edward Hamilton, Michael Kelly, Thaddeus M. Grybowski, David N. Huff, Jerry Schwartz.

HAMMAN, WILLIAM A.
Moffet, Larson & Johnson Inc.
5203 Leesburg Pike
Suite 800
Falls Church, VA 22041
Phone: 703-824-5660

HAMMETT, ROBERT L., P.E.
Hammett & Edison Inc.
Box 280068
San Francisco, CA 94128
Phone: 415-342-5200

HAMMETT, WILLIAM F., P.E.
Hammett & Edison Inc.
Box 280068
San Francisco, CA 94128
Phone: 415-342-5200

HAMMETT & EOISON INC.
Box 280068
San Francisco, CA 94128
Phones: 415-342-5200; 202-396-5200 (DC)
Fax: 415-342-8482
Robert L. Hammett, Edward Edison, William F. Hammett, Harrison J. Klein, Robert P. Smith, Dane E. Ericksen, Gerald E. Spillman, Gerhard J. Straub, Stanley Salek.

HANSEN, O. G. (OAVE)
HN Engineering Inc.
1160 Douglas Rd.
Burnaby, B.C. V5C 4Z6
Canada
Phone: 604-294-3401

HARBAUGH, RUSSELL C., P.E.
John F. X. Browne & Associates, P.C.
525 Woodward Ave.
Suite 100
Bloomfield Hills, MI 48304
Phone: 313-642-6226

HATFIELD, JAMES B.
Hatfield & Dawson
4226 6th Ave. NW
Seattle, WA 98107
Phone: 206-783-9151

HATFIELD, MAURY L.
Hatfield & Dawson
4226 6th Ave. NW
Seattle, WA 98107
Phone: 206-783-9151

HATFIELD & OAWSON
4226 6th Ave. NW
Seattle, WA 98107
Phone: 206-783-9151
Fax: 206-789-9834
James B. Hatfield, Benjamin F. Dawson III, Maury L. Hatfield, Thomas M. Eckels.

HEAO, HOWARO T., P.E.
A. D. Ring & Associates, P.C.
1019 19th St. NW
Suite 300
Washington, DC 20036
Phone: 202-223-6708

HEISER, OAN
NACOM
Division of Amerilink Corp.
1900 E. Dublin-Granville Rd.
Suite 100A
Columbus, OH 43229
Phone: 614-895-1313

HIOLE, JOHN E.
Carl T. Jones Corp.
7901 Yarnwood Court
Springfield, VA 22153
Phone: 703-569-7704

HN ENGINEERING INC.
1160 Douglas Rd.
Burnaby, B.C. V5C 4Z6
Canada
Phone: 604-294-3401
Fax: 604-299-6712
Peter A. Niblock, Peter Hostinsky, Grant McCormick, Bruce W. Granholm, O. G. (Dave) Hansen, Ken Jones, Dave Morris, Larry Cayer.

HOLLOWELL, RICK
Lawrence Behr Associates Inc.
210 W. 4th St.
Box 8026
Greenville, NC 27835
Phone: 919-757-0279

HOOVER, ROBERT LLOYO, P.E.
R. L. Hoover Consulting Telecommunications
11704 Seven Locks Rd.
Potomac, MD 20854
Phone: 301-983-0054

HOSTINSKY, PETER
HN Engineering Inc.
1160 Douglas Rd.
Burnaby, B.C. V5C 4Z6
Canada
Phone: 604-294-3401

HUFF, OAVIO N.
Hamilton Communications Consultants Inc.
520 Thomas Blvd.
Orange, NJ 07050
Phone: 201-673-2226

HUK, JOSEPH R.
John F. X. Browne & Associates, P.C.
525 Woodward Ave.
Suite 100
Bloomfield Hills, MI 48304
Phone: 313-642-6226

HURST, HERMAN E. JR.
Carl T. Jones Corp.
7901 Yarnwood Court
Springfield, VA 22153
Phone: 703-569-7704

HUTCHESON, GUY C.
Engineering Consultant
1100 W. Abram St.
Arlington, TX 76013
Phone: 817-261-8721

JACKSON, OON
Walter J. Stiles & Associates
4032 W. Krall Ave.
Phoenix, AZ 85019
Phone: 602-934-8522

JACOBS, GEORGE, P.E.
George Jacobs & Associates Inc.
8701 Georgia Ave.
Suite 410
Silver Spring, MD 20910
Phone: 301-587-8800

GEORGE JACOBS & ASSOCIATES INC.
8701 Georgia Ave.
Suite 410
Silver Spring, MD 20910
Phone: 301-587-8800
Fax: 301-587-8801
George Jacobs, Anne Case.

JACOBSON, CYNTHIA M.
Carl T. Jones Corp.
7901 Yarnwood Court
Springfield, VA 22153
Phone: 703-569-7704

JAMES, VIR, P.E.
Vir James, P.E., Broadcast Engineering Consultants
965 S. Irving St.
Denver, CO 80219
Phone: 303-937-1900

VIR JAMES, P.E., BROAOCAST ENGINEERING CONSULTANTS
965 S. Irving St.
Denver, CO 80219
Phones: 303-937-1900; 800-779-0198
Fax: 303-937-1902
Vir James, Timothy Cutforth, Virginia Cutforth.

JOHNSON, STAN
NACOM
Division of Amerilink Corp.
1900 E. Dublin-Granville Rd.
Suite 100A
Columbus, OH 43229
Phone: 614-895-1313

JOHNSON, THOMAS J.
Lechman & Johnson Inc.
9500 Annapolis Rd.
Suite C-1
Lanham, MD 20706
Phone: 301-577-0800

JOHNSON, WALLACE E.
Moffet, Larson & Johnson Inc.
5203 Leesburg Pike
Suite 800
Falls Church, VA 22041
Phone: 703-824-5660

JONES, C. THOMAS
Carl T. Jones Corp.
7901 Yarnwood Court
Springfield, VA 22153
Phone: 703-569-7704

JONES, KEN
HN Engineering Inc.
1160 Douglas Rd.
Burnaby, B.C. V5C 4Z6
Canada
Phone: 604-294-3401

CARL T. JONES CORP.
7901 Yarnwood Court
Springfield, VA 22153
Phone: 703-569-7704
Fax: 703-569-6417
C. Thomas Jones, Herman E. Hurst Jr., Daniel P. Cavegn, Donna J. Fabian, Charles R. Fenton, William J. Getz, David W. Goldsworthy, John E. Hidle, Cynthia M. Jacobson, Martin J. Lavin, Charles A. Magnuson, Michael A. Nicolay, Robin S. Rubin, Lisa A. Wilson.

JONES, ROBERT A.
613 S. La Grange Rd.
La Grange, IL 60525
Phone: 312-352-2275

JUBON, JAN OAVIO, P.E.
Moffet, Larson & Johnson Inc.
5203 Leesburg Pike
Suite 800
Falls Church, VA 22041
Phone: 703-824-5660

KARWAN, STEVE
Lawrence L. Morton Associates
1231 Mesa Oaks Lane
Mesa Oaks, CA 93436-2309
Phone: 805-733-4275

KASSENS, HAROLD L., P.E.
A. D. Ring & Associates, P.C.
1019 19th St. NW
Suite 300
Washington, DC 20036
Phone: 202-223-6708

KEAN, JOHN
Moffet, Larson & Johnson Inc.
5203 Leesburg Pike
Suite 800
Falls Church, VA 22041
Phone: 703-824-5660

KEARNEY, JAMES G.
Malarkey-Taylor Associates Inc.
1130 Connecticut Ave. NW
Suite 700
Washington, DC 20036-3915
Phone: 202-835-7800

KELLY, MICHAEL
Hamilton Communications Consultants Inc.
520 Thomas Blvd.
Orange, NJ 07050
Phone: 201-673-2226

R. L. KENNEDY & ASSOCIATES
Box 141
Waynesville, NC 28786
Phone: 704-648-3283
Fax: 704-648-7177
Richard L. Kennedy.

KERSHNER, WRIGHT & HAGAMAN, P.C.
5730 General Washington Dr.
Alexandria, VA 22312
Phone: 703-354-3363
Fax: 703-354-0216
Stephen W. Kershner.

KESSLER, WILLIAM J.
Kessler & Gehman Associates Inc.
1511 N.W. 6th St.
Gainesville, FL 32601
Phone: 904-376-3157

KESSLER & GEHMAN ASSOCIATES INC.
1511 N.W. 6th St.
Gainesville, FL 32601
Phone: 904-376-3157
Fax: 904-377-8832
Robert J. Gehman, William J. Kessler, Keith G. Blanton, Jeffrey C. Gehman.

KHANNA, SUOHIR R.
Cohen, Dippell & Everist, P.C.
1300 L St. NW
Suite 1100
Washington, DC 20005
Phone: 202-898-0111

KING, OAVIO C.
Moffet, Larson & Johnson Inc.
5203 Leesburg Pike
Suite 800
Falls Church, VA 22041
Phone: 703-824-5660

KING, WILLIAM C. JR.
Jules Cohen & Associates, P.C.
1725 DeSales St. NW
Suite 600
Washington, DC 20036
Phone: 202-659-3707

KIRKSEY, TERRELL W., P.E.
5703 Westminster Dr.
Austin, TX 78723
Phone: 512-928-0617

KLEIN, BERNHARD L.
Frederick G. Griffin, P.C.
3229 Waterlick Rd.
Lynchburg, VA 24502
Phone: 804-237-2044

KLEIN, HARRISON J., P.E.
Hammett & Edison Inc.
Box 280068
San Francisco, CA 94128
Phone: 415-342-5200

KRUG, NORMAN
NACOM
Division of Amerilink Corp.
1900 E. Dublin-Granville Rd.
Suite 100A
Columbus, OH 43229
Phone: 213-390-7515

LA FOLLETTE, WILSON A.
Cohen, Dippell & Everist, P.C.
1300 L St. NW
Suite 1100
Washington, DC 20005
Phone: 202-898-0111

LANGONE, EUGENE G., P.E.
Frederick G. Griffin, P.C.
3229 Waterlick Rd.
Lynchburg, VA 24502
Phone: 804-237-2044

STANLEY LAPIN ASSOCIATES
Box 2606, VDS
St. Thomas, VI 00803
Phone: 809-774-4059
Fax: 809-776-8810; 809-774-0610

LAVIN, MARTIN J.
Carl T. Jones Corp.
7901 Yarnwood Court
Springfield, VA 22153
Phone: 703-569-7704

LECHMAN, PETER W.
Lechman & Johnson Inc.
9500 Annapolis Rd.
Suite C-1
Lanham, MD 20706
Phone: 301-577-0800

LECHMAN & JOHNSON INC.
9500 Annapolis Rd.
Suite C-1
Lanham, MD 20706
Phone: 301-577-0800
Fax: 301-577-9416
Peter W. Lechman, Thomas J. Johnson.

LEE, PAUL H.
830 Berkshire Dr.
Rockledge, FL 32955
Phone: 407-631-0149

LEVET, SIONEY J. III
Drawer B
Garyville, LA 70051
Phone: 504-535-2961

LEVETIN, DR. MARTIN S.
Malarkey-Taylor Associates Inc.
1130 Connecticut Ave. NW
Suite 700
Washington, DC 20036-3915
Phone: 202-835-7800

LINHART, LARRY
NACOM
Division of Amerilink Corp.
1900 E. Dublin-Granville Rd.
Suite 100A
Columbus, OH 43229
Phone: 614-895-1313

LOHNES & CULVER
1156 15th St. NW
Suite 606
Washington, DC 20005
Phone: 202-296-2722
Fax: 202-296-2727
Frederick D. Veihmeyer, Elizabeth L. Dahlberg, Robert D. Culver.

LOPEZ, GARY
Wireless Cable Connection Inc.
Box 339
Missouri City, TX 77459-0339
Phone: 800-969-6637

LORENTZ, EDWARO F., P.E.
Gallagher & Associates, Consulting Radio Engineers
5385 Broadwater Lane
Clarksville, MD 21029
Phone: 301-531-2214

LOTTE, LES
NACOM
Division of Amerilink Corp.
1900 E. Dublin-Granville Rd.
Suite 100A
Columbus, OH 43229
Phone: 213-390-7515

LUBCKE, HARRY R.
2443 Creston Way
Hollywood, CA 90068
Phone: 213-469-3266

LUNOIN, JOHN A.
du Treil, Lundin & Rackley
1019 19th St. NW
Suite 300
Washington, DC 20036
Phone: 202-223-6700

MAGNUSON, CHARLES A.
Carl T. Jones Corp.
7901 Yarnwood Court
Springfield, VA 22153
Phone: 703-569-7704

MAHVY, FARZAO
Moffet, Larson & Johnson Inc.
5203 Leesburg Pike
Suite 800
Falls Church, VA 22041
Phone: 703-824-5660

MALARKEY-TAYLOR ASSOCIATES INC.
1130 Connecticut Ave. NW
Suite 700
Washington, DC 20036-3915
Phone: 202-835-7800
Fax: 202-835-7811
Telex: 64809
Archer S. Taylor, Dr. James G. Kearney, Martin S. Levetin.

MARKLEY, OONALO L., P.E.
D. L. Markley & Associates Inc.
2104 W. Moss Ave.
Peoria, IL 61604
Phone: 309-673-7511

O. L. MARKLEY & ASSOCIATES INC.
2104 W. Moss Ave.
Peoria, IL 61604
Phone: 309-673-7511
Fax: 309-673-8128
Donald L. Markley, Jeremy Ruck.

McCLANATHAN & ASSOCIATES INC.
Box 939
Portland, OR 97207-0939
Phone: 503-246-8080
Fax: 503-246-6304
Robert Arthur McClanathan.

McCORMICK, GRANT
HN Engineering Inc.
1160 Douglas Rd.
Burnaby, B.C. V5C 4Z6
Canada
Phone: 604-294-3401

McDONALO, JOHN
Greiner Engineering Services
11 Fairfield Blvd.
Box 767
Wallingford, CT 06492
Phone: 203-265-6741

MEHRNAMA, KAVEH
Structural Systems Technology Inc.
6867 Elm St.
McLean, VA 22101
Phone: 703-356-9765

MEYERHOEFFER, OONN E., P.E.
Warren Braun Consulting Engineers
Division of ComSonics Inc.
1350 Port Republic Rd.
Comsonics Lane
Box 1106
Harrisonburg, VA 22801
Phone: 703-434-5965

MIOWEST COMMUNICATIONS CORP.
17635 N.E. 67th Court
Redmond, WA 98052
Phone: 206-869-2050
Fax: 206-869-1505

MILLER, CHARLES N.
Jules Cohen & Associates, P.C.
1725 DeSales St. NW
Suite 600
Washington, DC 20036
Phone: 202-659-3707

MIZRAHI, LAURA M.
Communications Technologies Inc.
Box 1130
Marlton, NJ 08053
Phone: 609-985-0077

MOCERI, MARK
Carl E. Smith Consulting Engineers
2324 N. Cleve-Mass Rd.
Box 807
Bath, OH 44210
Phone: 216-659-4440

MOFFET, LARSON & JOHNSON INC.
5203 Leesburg Pike
Suite 800
Falls Church, VA 22041
Phone: 703-824-5660
Fax: 703-824-5672
Wallace E. Johnson, Charles G. Perry III, Marianna W. Cobb, Michael B. Degitz, Daniel H. Smith, Philip L. Rice, Jeff Bixby, William A. Hamman, John Kean, Farzad Mahvy, Juan Portillo, Curtis L. Perryman Jr., Christopher W. Burden, Jan David Jubon, Connal Brown, Peter Manning, David W. King, Wayne Fried, David C. King, Robert J. Dattner.

MONROE, EARLY O.
EDM & Associates Inc.
Friendship Station
Box 9426
Washington, DC 20016
Phone: 202-364-7042

MORRIS, DAVE
HN Engineering Inc.
1160 Douglas Rd.
Burnaby, B.C. V5C 4Z6
Canada
Phone: 604-294-3401

MORTON, LAWRENCE L. P.E.
Lawrence L. Morton Associates
1231 Mesa Oaks Lane
Mesa Oaks, CA 93436-2309
Phone: 805-733-4275

LAWRENCE L. MORTON ASSOCIATES
1231 Mesa Oaks Lane
Mesa Oaks, CA 93436-2309
Phone: 805-733-4275
Fax: 805-733-4793
Lawrence L. Morton, John Remak, Steve Karwan, Nancy Chase.

MSI TELECOM ENGINEERS GROUP
A service group of Multicomm Sciences International Inc.
266 W. Main St.
Denville, NJ 07834
Phone: 201-627-7400
Fax: 201-625-1002
Victor J. Nexon, Victor Nexon Jr.

MULLANEY, JOHN H., P.E.
Mullaney Engineering Inc.
9049 Shady Grove Court
Gaithersburg, MD 20877
Phone: 301-921-0115

MULLANEY, JOHN J.
Mullaney Engineering Inc.
9049 Shady Grove Court
Gaithersburg, MD 20877
Phone: 301-921-0115

MULLANEY ENGINEERING INC.
9049 Shady Grove Court
Gaithersburg, MD 20877
Phone: 301-921-0115
Fax: 301-590-9757
John H. Mullaney, John J. Mullaney, R. Morgan Burrow Jr.

E. HAROLD MUNN JR. & ASSOCIATES INC.
100 Airport Dr.
Box 220
Coldwater, MI 49036-0220
Phone: 517-278-7339
Fax: 517-278-6973

NACOM
Division of Amerilink Corp.
1900 E. Dublin-Granville Rd.
Suite 100A
Columbus, OH 43229
Phones: 614-895-1313; 800-669-8765; 800-767-6772 (CA)
Fax: 614-895-8942
Larry Linhart, Glenn Sigler, Robert Gemignani, Joe Govern, Stan Johnson, Les Lotte, Jerry Evans, Randy Carpenter, Norman Krug, Dan Heiser, Curtis Hall.

NEXON, VICTOR JR.
MSI Telecom Engineers Group
266 W. Main St.
Denville, NJ 07834
Phone: 201-627-7400

NEXON, VICTOR J.
MSI Telecom Engineers Group
266 W. Main St.
Denville, NJ 07834
Phone: 201-627-7400

NGUYEN, BICH N.
Cohen, Dippell & Everist, P.C.
1300 L St. NW
Suite 1100
Washington, DC 20005
Phone: 202-898-0111

NIBLOCK, PETER A.
HN Engineering Inc.
1160 Douglas Rd.
Burnaby, B.C. V5C 4Z6
Canada
Phone: 604-294-3401

NICOLAY, MICHAEL A.
Carl T. Jones Corp.
7901 Yarnwood Court
Springfield, VA 22153
Phone: 703-569-7704

NUSS, BARRY
Walter S. Wydro Consultants
The Atrium
4 Terry Dr.
Suite 10
Newtown, PA 18940
Phone: 215-860-2288

OCKO, RICHARD
14 S. Bryn Mawr Ave.
Bryn Mawr, PA 19010
Phone: 215-525-8610

ONNIGIAN, PETER
1236 40th Ave.
Sacramento, CA 95822
Phone: 916-392-8964

OTTEN, PETER
Systems Performance Engineering
11702 Tierra Verde Lane
Box 24927
Jacksonville, FL 32241
Phone: 904-262-8269

OTTEN, SHERRI
Systems Performance Engineering
11702 Tierra Verde Lane
Box 24927
Jacksonville, FL 32241
Phone: 904-262-8269

OZOANY, CATHY A.
Silliman & Silliman
8121 Georgia Ave.
Suite 700
Silver Spring, MD 20910
Phone: 301-589-8288

O. O. PAGE, P.E., PROFESSIONAL ENGINEERS & CONSULTANTS
7536 Spring Lake Dr.
Bethesda, MD 20817
Phone: 301-469-6688
O. D. Page.

PARTCH, JEROME E., P.E.
28441 Briggs Hill Rd.
Eugene, OR 97405
Phone: 503-683-4077

PERRY, CHARLES G. III
Moffet, Larson & Johnson Inc.
5203 Leesburg Pike
Suite 800
Falls Church, VA 22041
Phone: 703-824-5660

PERRYMAN, CURTIS L. JR.
Moffet, Larson & Johnson Inc.
5203 Leesburg Pike
Suite 800
Falls Church, VA 22041
Phone: 703-824-5660

PETERS, ARTHUR K.
Arthur K. Peters Consulting Engineers
7020 N.W. 11th Place
Gainesville, FL 32605
Phone: 904-331-0149

PETERS, S.
Arthur K. Peters Consulting Engineers
7020 N.W. 11th Place
Gainesville, FL 32605
Phone: 904-331-0149

ARTHUR K. PETERS CONSULTING ENGINEERS
7020 N.W. 11th Place
Gainesville, FL 32605
Phone: 904-331-0149
Fax: 904-331-8026
Arthur K. Peters, S. Peters, D. Carter.

POHTS, WILLIAM F.
225 Denfield Dr.
Alexandria, VA 22309
Phone: 703-360-7193

POLLOCK, JAMES W., P.E.
Communications Technologies Inc.
Box 1130
Marlton, NJ 08053
Phone: 609-985-0077

PORTILLO, JUAN
Moffet, Larson & Johnson Inc.
5203 Leesburg Pike
Suite 800
Falls Church, VA 22041
Phone: 703-824-5660

POWIS, WARREN M.
Cohen, Dippell & Everist, P.C.
1300 L St. NW
Suite 1100
Washington, DC 20005
Phone: 202-898-0111

PRESTHOLDT, OGDEN, P.E.
A. D. Ring & Associates, P.C.
1019 19th St. NW
Suite 300
Washington, DC 20036
Phone: 202-223-6708

PURDY, FRED W., P.E.
Structural Systems Technology Inc.
6867 Elm St.
McLean, VA 22101
Phone: 703-356-9765

RACKLEY, RONALD D.
du Treil, Lundin & Rackley
1019 19th St. NW
Suite 300
Washington, DC 20036
Phone: 202-223-6700

RADIOTECHNIQUES ENGINEERING CORP.
402 10th Ave.
Box 367
Haddon Heights, NJ 08035-1838
Phone: 609-546-8008
Fax: 609-546-1841
Edward A. Schober.

RAINES ENGINEERING
13420 Cleveland Dr.
Potomac, MD 20850
Phone: 301-279-2972
Dr. Jeremy K. Raines.

RAU, ELIZABETH
du Treil, Lundin & Rackley
1019 19th St. NW
Suite 300
Washington, DC 20036
Phone: 202-223-6700

RAYMO, LOUIS
John F. X. Browne & Associates, P.C.
525 Woodward Ave.
Suite 100
Bloomfield Hills, MI 48304
Phone: 313-642-6226

RAYMOND, BETTY
du Treil, Lundin & Rackley
1019 19th St. NW
Suite 300
Washington, DC 20036
Phone: 202-223-6700

REED, OSCAR JR., P.E.
Frederick G. Griffin, P.C.
3229 Waterlick Rd.
Lynchburg, VA 24502
Phone: 804-237-2044

REMAK, JOHN
Lawrence L. Morton Associates
1231 Mesa Oaks Lane
Mesa Oaks, CA 93436-2309
Phone: 805-733-4275

RENNER, JOHN J.
Advanced Technology Systems Inc.
Box 1608
Arlington, VA 22210
Phone: 703-532-2155

RESOURCES ENGINEERING INC.
1301 N. Fort Myer Dr.
G-3
Arlington, VA 22209
Phone: 703-841-0592
Julian T. Dixon.

REYNOLDS, W. JEFFREY
du Treil, Lundin & Rackley
1019 19th St. NW
Suite 300
Washington, DC 20036
Phone: 202-223-6700

RICE, PHILIP L.
Moffet, Larson & Johnson Inc.
5203 Leesburg Pike
Suite 800
Falls Church, VA 22041
Phone: 703-824-5660

RICHARDSON, MIKE
Carl E. Smith Consulting Engineers
2324 N. Cleve-Mass Rd.
Box 807
Bath, OH 44210
Phone: 216-659-4440

A. D. RING & ASSOCIATES, P.C.
1019 19th St. NW
Suite 300
Washington, DC 20036
Phone: 202-223-6708
Fax: 202-466-2042
John A. Lundin, Louis R. duTreil Sr., Ronald D. Rackley, Marvin Blumberg, Howard T. Head, Harold L. Kassens, Ogden Prestholdt.

ROHRER, RAYMOND E., P.E.
Lawrence Behr Associates Inc.
210 W. 4th St.
Box 8026
Greenville, NC 27835
Phone: 919-757-0279

ROSNER, ALAN R.
Jules Cohen & Associates, P.C.
1725 DeSales St. NW
Suite 600
Washington, DC 20036
Phone: 202-659-3707

ROSNER TELEVISION SYSTEMS INC.
17 Mitchell Dr.
Kings Point, NY 11024-1237
Phone: 516-466-4172
I. S. Rosner.

ROUNTREE, J. G., P.E.
4905 Westfield Dr.
Austin, TX 78731-5544
Phone: 512-452-3073

RUBIN, PHILIP A.
Rubin, Bednarek & Associates Inc.
1350 Connecticut Ave. NW
Suite 610
Washington, DC 20036
Phone: 202-296-9380

RUBIN, ROBIN S.
Carl T. Jones Corp.
7901 Yarnwood Court
Springfield, VA 22153
Phone: 703-569-7704

RUBIN, BEDNAREK & ASSOCIATES INC.
1350 Connecticut Ave. NW
Suite 610
Washington, DC 20036
Phone: 202-296-9380
Robert A. Bednarek, Philip A. Rubin.

RUCK, JEREMY
D. L. Markley & Associates Inc.
2104 W. Moss Ave.
Peoria, IL 61604
Phone: 309-673-7511

SADLER, JAMES D.
du Treil, Lundin & Rackley
1019 19th St. NW
Suite 300
Washington, DC 20036
Phone: 202-223-6700

SADLER, JEROME E.
du Treil, Lundin & Rackley
1019 19th St. NW
Suite 300
Washington, DC 20036
Phone: 202-223-6700

SALEK, STANLEY
Hammett & Edison Inc.
Box 280068
San Francisco, CA 94128
Phone: 415-342-5200

SATELLITE TRANSMISSION SYSTEMS INC.
7315 Wisconsin Ave.
Suite 603E
Bethesda, MD 20814
Phone: 301-907-7060
Fax: 301-907-7065; 301-652-4660

SAXON, MERL
622 Hoskins St.
Lufkin, TX 75901
Phones: 409-634-9558; 409-632-2821

SCHNEIDER, RAYMOND J., P.E.
Warren Braun Consulting Engineers
Division of ComSonics Inc.
1350 Port Republic Rd.
Comsonics Lane
Box 1106
Harrisonburg, VA 22801
Phone: 703-434-5965

SCHOBER, EDWARD A.
Radiotechniques Engineering Corp.
402 10th Ave.
Box 367
Haddon Heights, NJ 08035-1838
Phone: 609-546-8008

SCHOTTLAND, FREDERIC D., P.E.
2242 Harbor Point Place
Palm Harbor, FL 34683
Phone: 813-787-2770

SCHWARTZ, JERRY
Hamilton Communications Consultants Inc.
520 Thomas Blvd.
Orange, NJ 07050
Phone: 201-673-2226

SEGAL, BERNARD R.
Jules Cohen & Associates, P.C.
1725 DeSales St. NW
Suite 600
Washington, DC 20036
Phone: 202-659-3707

SELLMEYER ENGINEERING
Box 356
McKinney, TX 75069
Phone: 214-542-2056
Fax: 214-542-2056
Jack S. Sellmeyer.

SFA INC.
1401 McCormick Dr.
Landover, MD 20785
Phone: 301-925-9400
Fax: 301-925-8612
Ernest R. Freeman.

SHERMAN, JOSEPH S.
Advanced Broadcast Consultants Inc.
204-B Cross Keys Rd.
Berlin, NJ 08009
Phone: 609-767-7070

SIGLER, GLENN
NACOM
Division of Amerilink Corp.
1900 E. Dublin-Granville Rd.
Suite 100A
Columbus, OH 43229
Phone: 614-895-1313

SILLIMAN, ROBERT M.
Silliman & Silliman
8121 Georgia Ave.
Suite 700
Silver Spring, MD 20910
Phone: 301-589-8288

SILLIMAN, THOMAS B.
Silliman & Silliman
8121 Georgia Ave.
Suite 700
Silver Spring, MD 20910
Phone: 301-589-8288

SILLIMAN & SILLIMAN
8121 Georgia Ave.
Suite 700
Silver Spring, MD 20910
Phone: 301-589-8288
Robert M. Silliman, Thomas B. Silliman, Susan N. Crawford, Margaret E. Evans, Cathy A. Ozdany.

SMITH, DANIEL H.
Moffet, Larson & Johnson Inc.
5203 Leesburg Pike
Suite 800
Falls Church, VA 22041
Phone: 703-824-5660

SMITH, JERRY
Carl E. Smith Consulting Engineers
2324 N. Cleve-Mass Rd.
Box 807
Bath, OH 44210
Phone: 216-659-4440

SMITH, ROBERT P.
Hammett & Edison Inc.
Box 280068
San Francisco, CA 94128
Phone: 415-342-5200

CARL E. SMITH CONSULTING ENGINEERS
2324 N. Cleve-Mass Rd.
Box 807
Bath, OH 44210
Phone: 216-659-4440
Al Warmus, Roy Stype III, Jerry Smith, Elmer Steingass, Mike Richardson, Mark Moceri, Derek Gorman.

SPILLMAN, GERALD E., P.E.
Hammett & Edison Inc.
Box 280068
San Francisco, CA 94128
Phone: 415-342-5200

DAVID STEEL & ASSOCIATES INC.
Box 440
Chester, MD 21619
Phone: 301-643-7950
Fax: 301-643-7991
David L. Steel Sr.

STEINGASS, ELMER
Carl E. Smith Consulting Engineers
2324 N. Cleve-Mass Rd.
Box 807
Bath, OH 44210
Phone: 216-659-4440

STERN, JOSEPH L.
Stern Telecommunications Corp.
307 Fifth Ave.
New York, NY 10016
Phone: 212-725-5470

STERN TELECOMMUNICATIONS CORP.
307 Fifth Ave.
New York, NY 10016
Phone: 212-725-5470
Fax: 212-725-5632
Joseph L. Stern, Fred Cerequas

STIELPER, JOSEPH
du Treil, Lundin & Rackley
1019 19th St. NW
Suite 300
Washington, DC 20036
Phone: 202-223-6700

STILES, WALTER III
Walter J. Stiles & Associates
4032 W. Krall Ave.
Phoenix, AZ 85019
Phone: 919-975-3071

WALTER J. STILES & ASSOCIATES
4032 W. Krall Ave.
Phoenix, AZ 85019
Phone: 602-934-8522
Fax: 602-842-2762
Don Jackson, David Cavileer, Walter Stiles III.

STOLL ASSOCIATES INC.
117 Hillside Ave.
Teaneck, NJ 07666
Phone: 201-836-2351
Eric D. Stoll.

STRAUB, GERHARD J., P.E.
Hammett & Edison Inc.
Box 280068
San Francisco, CA 94128
Phone: 415-342-5200

STRUCTURAL SYSTEMS TECHNOLOGY INC.
6867 Elm St.
McLean, VA 22101
Phone: 703-356-9765
Fax: 703-448-0979
J. Cabot Goudy, Fred W. Purdy, Kaveh Mehrnama.

STYPE, ROY III
Carl E. Smith Consulting Engineers
2324 N. Cleve-Mass Rd.
Box 807
Bath, OH 44210
Phone: 216-659-4440

SYSTEMS PERFORMANCE ENGINEERING
11702 Tierra Verde Lane
Box 24927
Jacksonville, FL 32241
Phone: 904-262-8269
Fax: 904-260-0383
Peter Otten, Sherri Otten.

T. E. PRODUCTS INC.
2 Central St.
Framingham, MA 01701
Phones: 508-877-6494; 800-832-8353
Fax: 508-788-0324
David R. Cattley, William C. Teas, Ernest O. Tunmann.

TARVER, RHONOA
Wireless Cable Connection Inc.
Box 339
Missouri City, TX 77459-0339
Phone: 800-969-6637

TARVER, TEO
Wireless Cable Connection Inc.
Box 339
Missouri City, TX 77459-0339
Phone: 800-969-6637

TAWIL, CAREEM ARMISTEAO, P.E.
Diversified Communications Engineering Inc.
111 Congress Ave.
Suite 2530
Austin, TX 78701
Phone: 512-478-3400

TAWIL, SALEEM, P.E.
Diversified Communications Engineering Inc.
111 Congress Ave.
Suite 2530
Austin, TX 78701
Phone: 512-478-3400

TAYLOR, ARCHER S., P.E.
Malarkey-Taylor Associates Inc.
1130 Connecticut Ave. NW
Suite 700
Washington, DC 20036-3915
Phone: 202-835-7800

TEAS, WILLIAM C.
T. E. Products Inc.
2 Central St.
Framingham, MA 01701
Phone: 508-877-6494

TECOMMSYSTEMS INC.
Subsidiary of HN Engineering Inc.
6455 Guide Meridian Rd.
Lynden, WA 98264
Phone: 206-738-9209
Fax: 206-738-9209
Peter A. Niblock, Bruce W. Granholm.

TELETECH INC.
Box 924
Dearborn, MI 48121
Phone: 313-562-6873
Fax: 313-562-8612

TESH, KATHY
Lawrence Behr Associates Inc.
210 W. 4th St.
Box 8026
Greenville, NC 27835
Phone: 919-757-0279

FRANK THATCHER ASSOCIATES INC.
564 Market St.
Suite 612
San Francisco, CA 94104
Phone: 415-956-6118
Fax: 415-956-3228
Frank A. Thatcher.

THORNE, A.
Walter S. Wydro Consultants
The Atrium
4 Terry Drive
Suite 10
Newtown, PA 18940
Phone: 215-860-2288

TREVILLIAN, RUSS
Wireless Cable Connection Inc.
Box 339
Missouri City, TX 77459-0339
Phone: 800-969-6637

TUNMANN, ERNEST O.
T. E. Products Inc.
2 Central St.
Framingham, MA 01701
Phone 508-877-6494

URAM, JOHN R. JR.
Cohen, Dippell & Everist, P.C.
1300 L St. NW
Suite 1100
Washington, DC 20005
Phone: 202-898-0111

T. J. VAUGHAN & ASSOCIATES
Box 440
Rye Beach, NH 03871
Phone: 603-964-6688
Fax: 603-964-5450
Thomas J. Vaughan.

VEIHMEYER, FREOERICK O.
Lohnes & Culver
1156 15th St. NW
Suite 606
Washington, DC 20005
Phone: 202-296-2722

WARMUS, AL, P.E.
Carl E. Smith Consulting Engineers
2324 N. Cleve-Mass Rd.
Box 807
Bath, OH 44210
Phone: 216-659-4440

WILL, LARRY H.
New Jersey Network
1573 Parkside Ave.
CN 777
Trenton, NJ 08625-0777
Phone: 609-530-5069
Fax: 609-771-8317

WILLIAMS, O. C., P.E.
Consulting Engineer
Box 1888
Carson City, NV 89702
Phone: 702-885-2400
Fax: 702-885-8705

WILLIAMS, NATHAN
110 Algoma Blvd.
Oshkosh, WI 54901
Phone: 414-235-3590

WILSON, LISA A.
Carl T. Jones Corp.
7901 Yarnwood Court
Springfield, VA 22153
Phone: 703-569-7704

WIRELESS CABLE CONNECTION INC.
Box 339
Missouri City, TX 77459-0339
Phone: 800-969-6637
Fax: 713-499-9840
10435 Greenbough Dr.
Suite 126
Stafford, TX 77477
Phone: 713-499-9699
Ted Tarver, Russ Trevillian, Gary Lopez, Rhonda Tarver.

WYORO, WALTER S.
Walter S. Wydro Consultants
The Atrium
4 Terry Dr.
Suite 10
Newtown, PA 18940
Phone: 215-860-2288

WALTER S. WYORO CONSULTANTS
The Atrium
4 Terry Dr.
Suite 10
Newtown, PA 18940
Phone: 215-860-2288
Fax: 215-860-5502
Walter S. Wydro, A. Thorne, Barry Nuss.

National Sales Representatives of TV Stations

Including U.S., Canadian and Foreign Language and Overseas Station Representatives. With list of stations represented as of September 1991. **Canadian Sales Reps**—see page C-64; **Foreign Language and Overseas Station Representatives**—see page C-66.

AMERICAN TELEVISION SALES INC.
2779 Clairmont Rd.
Suite 6-B
Atlanta, GA 30329
Phones: 404-633-3111; 800-845-4287
Fax: 404-633-0000
Ron Moore, Pres.
Brenda Benjamin, Business Mgr.

TV Stations Represented:
W67BE, Augusta, GA
WGRB, Bowling Green-Campbellsville, KY
KOCR, Cedar Rapids-Waterloo, IA
WHKY-TV, Charlotte-Hickory, NC
WBNX-TV, Cleveland-Akron, OH
KUBD, Denver, CO
WGPR-TV, Detroit, MI
WNEG-TV, Greenville-Spartanburg, SC-Toccoa, GA
WGCB-TV, Harrisburg-York-Lancaster-Red Lion, PA
WYMT-TV, Lexington-Hazard, KY
KDOC-TV, Los Angeles-Anaheim, CA
WBNA, Louisville, KY
WAYK, Orlando-Melbourne, FL
WFMZ-TV, Philadelphia-Allentown, PA
KOOG-TV, Salt Lake City-Ogden, UT
KTNL, Sitka, AK
WTMV, Tampa-Lakeland, FL
KTFO, Tulsa, OK
WFXV, Utica, NY

HOWARD ANDERSON CO.
1705 S. 116th St.
Omaha, NE 68144
Phone: 402-333-2636
Fax: 402-333-2638
Howard Anderson, Pres.

TV Station Represented:
KHAS-TV, Hastings, NE

ASIAN TELEVISION SALES
369 Broadway
Suite 109
San Francisco, CA 94133
Phone: 415-788-7056
Greg Sullivan, Pres.
John Stewart, V.P., Sales
Kathy Canosio, V.P., Operations
Dick Kirby, Account Exec.

TV Stations Represented:
KHAI-TV, Honolulu, HI
KSCI, San Bernardino-Los Angeles, CA
KTSF, San Francisco, CA

★ BLAIR TELEVISION
(A Subsidiary of John Blair Communications Inc.)
1290 Ave. of the Americas
New York, NY 10104
Phone: 212-603-5000
Fax: 212-603-5453; 212-603-5423; 212-603-5003; 212-603-5501
TWX: 710-581-4351

John Blair Communications Inc.:
James H. Rosenfield, Chmn. & Chief Exec. Officer

Blair Television:
Ronald J. Brooks, Gen. Counsel
Jonathan Silver, Corp. V.P., Planning & Administration
Sanford S. Ackerman, Sr. V.P., Finance & Administration & Chief Financial Officer
Kenneth P. Donnellon, V.P., Advertising & Communication
Timothy M. McAuliff, Pres. & Chief Operating Officer
James R. Kelly, Senior V.P./Dir. of Client Services
William E. Breda Jr., Sr. V.P./Gen. Sales Mgr.
Floyd J. Gelini, Sr. V.P./Dir. of Regional Sales
Robert R. Saracen, V.P., Sales Administration
Steven A. Murphy, V.P. & Dir., Sales Planning & Analysis
John B. Poor Jr., Sr. V.P. & Dir. of Support Services
George G. Dallas, V.P. & Dir., Data Systems
Donald K. Williams, V.P. & Dir., Mktg.
Mayer R. Levinton, V.P. & Dir., Programming
John A. Rohr, V.P., Assoc. Dir. of Programming
Alan Picozzi, V.P./Dir. of Sales Research

ABC Division:
Leo M. MacCourtney Jr., Division V.P.
Susan Levy, V.P., Sales Mgr., ABC Red Team
Linda Scutari, Sales Mgr., ABC Green Team
Patricia L. Yancovitz, V.P., Dir., ABC Research

CBS Division:
David J. Herman, Division V.P.
Jack Hanington, V.P., Sales Mgr., CBS Red Team
Philip B. Kirk, V.P., Sales Mgr., CBS Green Team
Eugene M. Cunningham, V.P., Dir., CBS Research

NBC Division:
William F. Murphy, Division V.P.
Mary Jane Hayes, V.P., Sales Mgr., NBC Red Team
Peter Senseney, Sales Mgr., NBC Blue Team
Mark Goldstein, V.P., Sales Mgr., NBC Green Team
Christopher Raleigh, V.P., Sales Mgr., NBC Gold Team

Independent Division:
Thomas F. McGarrity, Division V.P.
Sal Tofano, Sales Mgr., Independent Red Team
Lisa Fiorentinos, Sales Mgr., Independent Blue Team
Eugene M. Cunningham, V.P., Dir., Independent Research

Regional Offices:
ATLANTA: Seven Piedmont Center, Suite 610, Atlanta, GA 30305. Phone: 404-231-0232. Fax: 404-231-0797. Steve Castellaw, V.P., Mgr., Southeast Region; Cynthia Morris, Sales Mgr.

BOSTON: 535 Boylston St., Boston, MA 02116. Phone: 617-536-6230. Fax: 617-536-6168. Carole J. Aaron, Mgr.

CHARLOTTE: 2101 Rexford Rd., Suite 119E, Charlotte, NC 28211. Phone: 704-554-1284. Fax: 704-365-8460. Gayle Rabon, V.P., Mgr.

CHICAGO: 455 N. Cityfront Plaza Dr., Suite 800, Chicago, IL 60611. Phone: 312-321-6600. Fax: 312-321-6797. Harry B. Smart, Vice Chmn. Emeritus; Sidney C. Brown, V.P., Mgr.; David Bisceglia, Sales Mgr., Bulls; Bradd Lasch, Sales Mgr., White Sox; Robert T. Jacobs, V.P., Sales Mgr., Blackhawks; Michael MacLean, V.P., Sales Mgr., Bears; James E. Jump, V.P., Sales Mgr., Power; Charles W. Holmes, Sales Mgr., Cubs

CLEVELAND: One Cleveland Center, 1375 E. 9th St., 9th Floor, Cleveland, OH 44114. Phone: 216-566-7000. Fax: 216-566-7356. Daniel F. Malmad, V.P., Mgr.

DALLAS: One Lincoln Centre, 5400 LBJ Freeway, Suite 975/LB No. 7, Dallas, TX 75240. Phone: 214-239-9600. Fax: 214-770-2420. Michael C. Howe, V.P., Mgr.; James McGuire, V.P., Sales Mgr.

DENVER: 2851 S. Parker Rd., Suite 800, Aurora, CO 80014. Phone: 303-337-1308. Fax: 303-337-0089. Scott Blackett, V.P., Mgr.

DETROIT: 225 Fisher Bldg., Detroit, MI 48202. Phone: 313-871-3060. Fax: 313-871-7182. Paul T. Pearse, V.P., Mgr.; Kathy Zimmerman, Sales Mgr.

HOUSTON: Five Post Oak Park, Suite 1740, Houston, TX 77027. Phone: 713-552-0600. Fax: 713-552-1712. Robert Weed, Mgr.

JACKSONVILLE: Gulf Life Tower, Suite 1626, Jacksonville, FL 32207. Phone: 904-399-1900. Fax: 904-398-6598. Glenna S. Pluchak, V.P., Mgr.

LOS ANGELES: Westwood Gateway Bldg., 11111 Santa Monica Blvd., Suite 1900, Los Angeles, CA 90025. Phone: 213-444-3500. Fax: 213-444-3580. Denison P. Godwin, V.P., Mgr.; Liz Sexton, Regional Mgr.; Jeff Burnton, Sales Mgr., Dodgers; Allan E. Keir, V.P., Sales Mgr., Kings; Scott Pokard, Sales Mgr., Raiders; Rick Rubin, Sales Mgr., Lakers

MIAMI: One Bayfront Plaza, 100 S. Biscayne Blvd., Suite 1103, Miami, FL 33131. Phone: 305-358-9911. Fax: 305-374-6426. Scott Dempsey, Mgr.

MINNEAPOLIS: National City Bank Bldg., 510 Marquette Ave., Suite 617, Minneapolis, MN 55402. Phone: 612-339-8894. Fax: 612-339-9238. David C. Crawford, Mgr.

PHILADELPHIA: 1800 Kennedy Blvd., 4th Floor, Philadelphia, PA 19103. Phone: 215-568-6540. Fax: 215-568-1845. Robert F. Herbst, V.P., Mgr.; Karen C. Harrison, Sales Mgr.

ST. LOUIS: The Equitable Bldg., 10 Broadway, St. Louis, MO 63102. Phone: 314-421-5262. Fax: 314-421-6529. William D. McKinstry, V.P., Mgr.; Michael D. Murphy, V.P., Sales Mgr.

SAN FRANCISCO: 505 Sansome St., San Francisco, CA 94111. Phone: 415-434-2393. Fax: 415-392-1943. Sandra Boesch, V.P., Mgr.

SEATTLE: 2033 6th Ave., Suite 350, Seattle, WA 98121. Phone: 206-448-7771. Fax: 206-448-2668. Kevin Branigan, Mgr.

TAMPA: 5005 W. Laurel St., Suite 205, Tampa, FL 33607. Phone: 813-289-3979. Fax: 813-286-2412. Sarah Tyrrell, V.P., Mgr.

TV Stations Represented:

ABC
KDAF-TV, Albuquerque, NM
KLAX-TV, Alexandria, LA
WJBF, Augusta, GA
WBRZ, Baton Rouge, LA
WCBD-TV, Charleston, SC
KRCR-TV, Chico-Redding, CA
WEWS, Cleveland, OH
KRDO-TV, Colorado Springs-Pueblo, CO
KMIZ, Columbia, MO
WTVM, Columbus, GA
WDTN, Dayton, OH
WAND, Decatur, IL
KUSA-TV, Denver, CO
WJET-TV, Erie, PA
KEZI, Eugene, OR
WPDE-TV, Florence, SC
WPTA, Fort Wayne, IN
WCJB, Gainesville, FL
KJCT-TV, Grand Junction, CO
KPVI, Idaho Falls-Pocatello, ID
KODE-TV, Joplin, MO
WATE-TV, Knoxville, TN
WGXA, Macon, GA
WISN-TV, Milwaukee, WI
KOCO-TV, Oklahoma City, OK
KETV, Omaha, NE
KTVO, Ottumwa, IA
WMBB, Panama City, FL
WHOI, Peoria, IL
KOLO-TV, Reno, NV
KAAL, Rochester-Austin, MN
WMDT, Salisbury, MD
KTVI, St. Louis, MO
WIXT, Syracuse, NY
WUTR, Utica, NY
KRGV-TV, Weslaco, TX
WWAY, Wilmington, NC
KYMA, Yuma, AZ

CBS
WTAJ-TV, Altoona-Johnstown, PA
WBAL-TV, Baltimore, MD
WABI-TV, Bangor, ME
KTVQ, Billings, MT
WBNG-TV, Binghamton, NY
WBMG, Birmingham, AL
KXLF-TV, Butte, MT
WWTV, Cadillac, MI
WDEF-TV, Chattanooga, TN
WCPO-TV, Cincinnati, OH
WBNS-TV, Columbus, OH
KDLH, Duluth, MN
WEHT, Evansville, IN
WINK-TV, Fort Myers, FL
KRTV, Great Falls, MT
WFMY-TV, Greensboro, NC
WNCT-TV, Greenville, NC
WFSB, Hartford, CT
WHLT, Hattiesburg, MS
WOWK-TV, Huntington-Charleston, WV
WJTV, Jackson, MS

WJHL-TV, Johnson City, TN
KLBK-TV, Lubbock, TX
WLUC-TV, Marquette, MI
KPAX-TV, Missoula, MT
KNOE-TV, Monroe, LA
KOSA-TV, Odessa, TX
WGME-TV, Portland, ME
WTVR-TV, Richmond, VA
KENS-TV, San Antonio, TX
WYOU, Scranton-Wilkes-Barre, PA
KELO-TV, Sioux Falls, SD
WSPA-TV, Spartanburg-Greenville, SC
KREM-TV, Spokane, WA
WCTV, Tallahassee, FL-Thomasville, GA,
WIBW-TV, Topeka, KS
KOLD-TV, Tuscon, AZ
WUSA, Washington, DC
WSAW-TV, Wausau, WI
WTRF-TV, Wheeling, WV
KAUZ-TV, Wichita Falls, TX

NBC
KRBC-TV, Abilene, TX
KAMR-TV, Amarillo, TX
KTUU-TV, Anchorage, AK
WXIA-TV, Atlanta, GA
KXAN-TV, Austin, TX
KGET, Bakersfield, CA
KJAC-TV, Beaumont, TX
KFYR-TV, Bismarck, ND
KTVB, Boise, ID
KTWO-TV, Casper, WY
KWWL, Cedar Rapids, IA
KXAS-TV, Dallas, TX
KWQC-TV, Davenport, IA
WHO-TV, Des Moines, IA
WDIV, Detroit, MI
KTSM-TV, El Paso, TX
WOTV, Grand Rapids, MI
WGAL, Harrisburg-Lancaster-Lebanon-York, PA
WAFF, Huntsville, AL
WTHR, Indianapolis, IN
WTLV, Jacksonville, FL
KETK-TV, Jacksonville-Tyler-Longview, TX
WILX-TV, Lansing, MI
KVBC, Las Vegas, NV
WLEX-TV, Lexington, KY
WMTV, Madison, WI
KOBI, Medford-Klamath Falls, OR
KOTI, Medford-Klamath Falls, OR
WMC-TV, Memphis, TN
KARE, Minneapolis-St. Paul, MN
WAVY-TV, Norfolk, VA
WPSD-TV, Paducah, KY
KPNX, Phoenix, AZ
KGW-TV, Portland, OR
WPTF-TV, Raleigh-Durham, NC
WSLS-TV, Roanoke, VA
KCRA-TV, Sacramento, CA
WSAV-TV, Savannah, GA
KING-TV, Seattle, WA
KTAL-TV, Shreveport, LA
KYTV, Springfield, MO
WWLP, Springfield, MA
WFLA-TV, Tampa, FL
KCEN-TV, Temple-Waco, TX
KJRH, Tulsa, OK
K38AS, Twin Falls, ID
WPTV, West Palm Beach, FL
WFMJ-TV, Youngstown, OH

Independent
WXXA-TV, Albany, NY
WLVI-TV, Boston, MA
KVRR, Fargo, ND
KHNL-TV, Honolulu, HI
KSHB-TV, Kansas City, MO
KASN, Little Rock-Pine Bluff, AR
KCAL, Los Angeles, CA
KCBA, Monterey-Salinas, CA
WNAC-TV, Providence, RI
KICU-TV, San Francisco-San Jose, CA
WUPW, Toledo, OH

BRYDSON MEDIA SALES INTERNATIONAL INC.—See Canadian Sales Reps.

CAPITAL CITIES/ABC NATIONAL TV SALES

77 W. 66th St.
19th Floor
New York, NY 10023-6298
Phone: 212-456-7777
Fax: 212-456-7607
John B. Watkins, Pres.
Philip J. Sweenie, V.P.
Ed Pearson, Gen. Sales Mgr.
Larry Price, Sales Mgr., West
Michael Colleran, Sales Mgr., East

Branch Offices:
ATLANTA: 3060 Peachtree Rd. NW, Atlanta, GA 30305. Phone: 404-266-1750. Deborah Shay, Sales Mgr.

BOSTON: One Exeter Plaza, Boston, MA 02116. Phone: 617-262-8989. Ted Ryan, Sales Mgr.

CHARLOTTE: 6525 Morrison Blvd., Charlotte, NC 28211. Phone: 704-364-6767. Marty Rolnick, Sales Mgr.

CHICAGO: 190 N. State St., Chicago, IL 60601. Phone: 312-899-4200. Scott Thomas, Sales Mgr.

DALLAS: 12222 Merit Dr., Suite 1760, Dallas, TX 75251. Phone: 214-960-7981. Michael Irvine, Sales Mgr.

DETROIT: 3000 Town Center, Suite 2001, Southfield, MI 48075. Phone: 313-355-4490. Hyla Kelly, Sales Mgr.

LOS ANGELES: 2020 Ave. of the Stars, Los Angeles, CA 90067. Phone: 213-557-6241. Michael Jack, Sales Mgr.

PHILADELPHIA: 4100 City Line Ave., Philadelphia, PA 19131. Phone: 215-879-3100. Bernie Prazenica, Sales Mgr.

ST. LOUIS: Equitable Bldg., 10 S. Broadway, St. Louis, MD 63102. Phone: 314-231-6050. Lew Leone, Sales Mgr.

SAN FRANCISCO: 900 Front St., San Francisco, CA 94111. Phone: 415-954-7810. Franklin Lowe, Sales Mgr.

TV Stations Represented:
WLS-TV, Chicago, IL
WTVD, Durham-Raleigh-Fayetteville, NC
KFSN-TV, Fresno, CA
KTRK-TV, Houston, TX
KABC-TV, Los Angeles, CA
WABC-TV, New York, NY
WPVI-TV, Philadelphia, PA
KGO-TV, San Francisco, CA

CBS TELEVISION STATIONS NATIONAL SALES

51 W. 52nd St.
New York, NY 10019
Phone: 212-975-3671
Fax: 212-975-7882
Phil Press, V.P. & Gen. Mgr., Sales & Mktg.
John Hirsch, Dir., National Spot Sales
Carl Miller, Dir., New York Spot Sales
Melinda Duchak, Dir., Research
Gordon Hughes, V.P. Mktg.

Branch Offices:
ATLANTA: 11 Piedmont Center, Atlanta, GA 30305. Phone: 404-261-2227. Judy Pillow, Mgr.

BOSTON: 218 Newbury St., 3rd Floor, Boston, MA. Moe Peck, Mgr.

CHICAGO: 630 N. McClurg Court, Chicago, IL 60611. Phone: 312-944-6000. Phil Waterman, Mgr.

DALLAS: 545 E. John Carpenter Freeway, Irving, TX 75062. Phone: 214-556-1245. Sandy Delaunay, Mgr.

DETROIT: 26877 Northwestern Hwy., Southfield, MI 48034. Phone: 313-476-5812. Tom Capaldi, Mgr.

LOS ANGELES: 1801 Century Park W, Los Angeles, CA 90067. Phone: 213-559-4967. Julie Ballard, Mgr.

SAN FRANCISCO: One Embarcadero, Suite 3237, San Francisco, CA 94111. Phone: 415-433-0500. Franklin Wheeler, Mgr.

WASHINGTON: 1800 M St. NW, Suite 300, Washington, DC 20036. Sonia Milliner, Mgr.

TV Stations Represented:
WBBM-TV, Chicago, IL
KCBS-TV, Los Angeles, CA
WCIX, Miami, FL
WCBS-TV, New York, NY
WCAU-TV, Philadelphia, PA

CLEM & LOWRANCE INC.

6095 Lake Forrest Dr.
Suite 100
Atlanta, GA 30328
Phone: 404-255-0521
Clyde L. Clem Jr., Pres.
Joe H. Carey, V.P., Sales
Ron Bladon, Sales Mgr.

Branch Office:
DALLAS: One Galleria Tower, Suite 1865, Dallas, TX 75240. Phone: 214-701-8585. Steve McDonald, Sales Mgr.; Graham McKernan, Sales Exec.

TV Stations Represented:
NBC Owned Stations
NBC Spot Sales

DOME & ASSOCIATES INC.

4018 Mount Royal Blvd.
Allison Park, PA 15101
Phone: 412-486-8166
Fax: 412-486-1143
Stephen Rooney Jr., Pres.
Melinda Mattheis, Sales Coordinator

Branch Office:
PHILADELPHIA: 8450 Ardleigh St., Philadelphia, PA 19118. Phone: 215-242-3660. Robert Dome; Arlene Montgomery, Sales

TV Stations Represented:
WBOY-TV, Clarksburg-Fairmont, WV
WTAP-TV, Parkersburg, WV-Marietta, OH
WHIZ-TV, Zanesville, OH

DORA-CLAYTON AGENCY INC.

Drawer 33100
Decatur, GA 30033
Phone: 404-633-9080
Fax: 404-320-1942
Arlette Haight

TV Stations Represented:
KTBY, Anchorage, AK
KFNB, Casper, WY
KDCR, Cedar Rapids, IA
KNLJ, Jefferson City, MO
KOIA-TV, Ottumwa, IA
KKVI, Twin Falls, ID

EUGENE F. GRAY CO.

1156 W. 103rd St.
Suite 215
Kansas City, MO 64114
Phone: 816-471-5502
Eugene F. Gray
N. K. Gray

GROUP W TELEVISION SALES

90 Park Ave.
New York, NY 10016
Phone: 212-883-6100
Edward Goldman, Pres.
David Pleger, Sr. V.P. & Dir. of Operations
Greg Schaefer, New York Sales Mgr.
Bob Kaplan, Group Sales Mgr.
Anthony DeThomas, Controller
Joseph Piccirillo, Dir., Research

Branch Offices:
ATLANTA: No. 2 Concourse Pkwy., Suite 185, Atlanta, GA 30328. Phone: 404-885-5336. Craig Koppmann, Sales Mgr.

BALTIMORE: Television Hill, Baltimore, MD 21211. Phone: 301-466-0013. Doug Pinkerton, Sales Mgr.

BOSTON: 1170 Soldiers Field Rd., Boston, MA 02134. Phone: 617-787-7000. Scott Brady, Sales Mgr.

CHICAGO: 655 City Front Plaza, NBC Tower, Chicago, IL 60611. Phone: 312-245-4830. Patty Golden, Sales Mgr.

DALLAS: 12221 Merit Dr., Suite 620, Dallas, TX 75251. Phone: 214-458-9767. Diane Weeks, Sales Mgr.

DETROIT: 31000 Telegraph Rd., Suite 200, Birmingham, MI 48010. Phone: 313-647-8960. Robert E. Newsham, Sales Mgr.

LOS ANGELES: 6500 Wilshire Blvd., Suite 1850, Los Angeles, CA 90048. Phone: 213-655-3556. Alan Buckman, Sales Mgr.

PHILADELPHIA: Independence Mall E, Philadelphia, PA 19106. Phone: 215-238-4966. Darryl Trent, Sales Mgr.

SAN FRANCISCO: 855 Battery St., San Francisco, CA 94111. Phone: 415-765-8793. Michael McCright, Sales Mgr.

TV Stations Represented:
WJZ-TV, Baltimore, MD
WBZ-TV, Boston, MA
KYW-TV, Philadelphia, PA
KDKA-TV, Pittsburgh, PA
KPIX, San Francisco, CA

HARRINGTON, RIGHTER & PARSONS INC.

805 3rd Ave.
New York, NY 10022
Phone: 212-418-3100
Fax: 212-418-3168; 212-418-3190
John J. Walters Jr., Chmn.
Peter F. Ryan, Pres.
Michael Carson, Sr. V.P. & Group Mgr., Red/Blue
Thomas M. Comerford, Sr. V.P., Regional Sales & Sales Training
Pierce H. Foster, Sr. V.P. & Group Mgr., Green
James Curtin, V.P. & Dir. of Program Services
Thomas M. Hamilton, V.P. & Dir., Mktg.
Frank Morello, Sr. V.P., Sales Planning & Administration
Stephen H. Raffel, Sr. V.P., Research
Bruce Mello, Sr. V.P. & Group Mgr., Gold
Michael S. Schwartz, Sr. V.P. & Group Mgr., Silver
Joel Gutman, Sales Mgr., Blue
Les Abrams, Sales Mgr., Green
Betty Zarro, Sales Mgr., Gold
Paul Grimes, Sales Mgr., Red
Ken Freedman, Sales Mgr., Silver

Branch Offices:
ATLANTA: 3340 Peachtree Rd. NE, Atlanta, GA 30326. Phone: 404-237-7768. Fax: 404-365-8139. John Radovich, V.P. & Atlanta Sales Mgr.

BOSTON: One Exeter Plaza, Boston, MA 02116. Phone: 617-247-4004. Fax: 617-421-0933. Catherine Shaffer, V.P & New England Sales Mgr.

CHARLOTTE: 6100 Fairview Rd., Charlotte, NC 28210. Phone: 704-553-7799. Fax: 704-553-2824. Mark Chapman, V.P. & Sales Mgr.

CHICAGO: 444 N. Michigan Ave., Chicago, IL 60611. Phone: 312-222-5500. Fax: 312-222-4103. Steve Shadid, Sr. V.P. & Chicago Sales Mgr.; Bill Bannister, Sales Mgr., Green; Harriet Mulder, Sales Mgr., Blue; Catherine Considine, Sales Mgr., Gold; Gary Bradley, Sales Mgr., Red

CLEVELAND: 815 Superior Ave. NE, Cleveland, OH 44114. Phone: 216-861-2265. Fax: 216-861-5946. Gerry Pas, V.P. & Cleveland Sales Mgr.

DALLAS: Campbell Centre I, Dallas, TX 75206. Phone: 214-369-3925. Fax: 214-373-3101. Larry Ramsey, V.P. & Dallas Sales Mgr.

DETROIT: 4000 Town Center, Southfield, MI 48075. Phone: 313-353-3370. Fax: 313-353-9237. Douglas Christie, V.P. & Detroit Sales Mgr.

LOS ANGELES: 8484 Wilshire Blvd., Beverly Hills, CA 90211. Phone: 213-653-5900. Fax: 213-653-2109. Jan Eggers Thackaberry, Sr. V.P., Los Angeles Sales Mgr.; Cathy Carmack Jones, Sales Mgr., Gold; Michael Kaufman, Sales Mgr., Green; Richard Pieters, Sales Mgr., Blue; David Palmer, Sales Mgr., Red

MINNEAPOLIS: 105 S. 5th St., Minneapolis, MN 55402. Phone: 612-332-2446. Fax: 612-332-6741. James Jowett, V.P. & Minneapolis Sales Mgr.

PHILADELPHIA: One Penn Center, 1617 JFK Blvd., Philadelphia, PA 19103. Phone: 215-665-1170. Fax: 215-665-1301. Michael D. Miglino, V.P. & Philadelphia Sales Mgr.

ST. LOUIS: 720 Olive St., St. Louis, MO 63101. Phone: 314-231-9797. Fax: 314-231-5414. Bruce Butler, V.P. & St. Louis Sales Mgr.

SAN FRANCISCO: 235 Montgomery St., San Francisco, CA 94104. Phone: 415-781-4125. Fax: 415-781-1908. William Wexelblatt, V.P. & San Francisco Sales Mgr.

SEATTLE: Plaza 600, Sixth & Stewart Sts., Seattle, WA 98101. Phone: 206-443-1700. Fax: 206-443-8859. Cara O'Donnell, V.P. & Seattle Sales Mgr.

TAMPA: 4830 W. Kennedy Blvd., Tampa, FL 33609. Phone: 813-287-0204. Fax: 813-286-1465. Ron Schrutt, V.P. & Tampa Sales Mgr.

TV Stations Represented:
WLOS, Asheville, NC-Greenville, SC
WAGA-TV, Atlanta, GA
KTBC-TV, Austin, TX
KERO-TV, Bakersfield, CA
WVTM-TV, Birmingham, AL
WSBK-TV, Boston, MA
WCAX-TV, Burlington, VT
WCNC-TV, Charlotte, NC
WIS-TV, Columbia, SC
KXTX-TV, Dallas, TX
WJBK-TV, Detroit, MI
WFIE-TV, Evansville, IN
KTHI-TV, Fargo, ND
WLUK-TV, Green Bay, WI
WHTM-TV, Harrisburg, PA
KHON-TV, Honolulu, HI
KRIV, Houston, TX
WJKS, Jacksonville, FL
WJAC-TV, Johnstown, PA
KAIT-TV, Jonesboro, AR
KPLC-TV, Lake Charles, LA
KLAS-TV, Las Vegas, NV
WKYT-TV, Lexington, KY
WAVE, Louisville, KY
WISC-TV, Madison, WI
WSVN, Miami, FL
WALA-TV, Mobile, AL
WSFA, Montgomery, AL
WVUE, New Orleans, LA
KOCB, Oklahoma City, OK
KTSP-TV, Phoenix, AZ
KOIN-TV, Portland, OR
WDBJ, Roanoke, VA
WOKR-TV, Rochester, NY
KNSD, San Diego, CA
KNTV, San Jose, CA
KEYT-TV, Santa Barbara, CA
KXLY-TV, Spokane, WA
WTSP-TV, St. Petersburg-Tampa, FL
WTOL-TV, Toledo, OH
KAPP, Yakima, WA

HSN BROADCASTING SALES

390 W. Market St.
Newark, NJ 07107
Phones: 201-643-6800; 212-582-6800
Fax: 201-480-1361

TV Stations Represented:
KHSH, Alvin, TX
WEHS, Aurora-Chicago, IL
WHSW, Baltimore, MD
WQHS, Cleveland, OH
WYHS, Hollywood-Miami, FL
KHSX, Irving, TX
WHSH, Marlborough, MA
WHSE, New York, NY-Newark, NJ
KHSC, Ontario, CA
WHSI, Smithtown, NY
WBHS, Tampa, FL
WHSP, Vineland, NJ

HYETT/RAMSLAND INC.

630 Baker Bldg.
Minneapolis, MN 55402
Phone: 612-339-7179
Fax: 612-339-7182
James O. Ramsland, Pres.

TV Stations Represented (MN only):
WQTV, Boston, MA
KDLH, Duluth, MN-Superior, WI
KFBB-TV, Great Falls, MT
WGBA, Green Bay, WI
KTVH, Helena, MT
WKBT, La Crosse, WI
WMTV, Madison, WI
KOSA-TV, Odessa, TX
WHOI, Peoria, IL
KTTC, Rochester, MN
WQRF-TV, Rockford, IL
KCAU-TV, Sioux City, IA
WSAW-TV, Wausau, WI
WTRF-TV, Wheeling, WV

INTERNATIONAL ADVERTISING SALES

432 Park Ave. S
13th Floor
New York, NY 10016
Phone: 212-685-0590
Fax: 212-545-9832
Marc Hirsh, Exec. V.P. & Chief Operating Officer
Richard Buck, Sr. V.P. & Sales Mgr.
Barbara Fultz, V.P., Advertising Sales
Bob Dahill, V.P., Advertising Sales
Rosanne Legano, V.P., Advertising Sales
Nancy Cohen, V.P., Advertising Sales

Branch Office:
CHICAGO: 35 E. Wacker Dr., Suite 1356, Chicago, IL 60601. Phone: 312-346-6333. Fax: 312-346-0042. Kit Simon, V.P., Advertising Sales

HOOPER JONES ASSOCIATES INC.

3322 W. Peterson Ave.
Suite 105
Chicago, IL 60659
Phone: 312-478-5544
Fax: 312-478-5133

JUST MEDIA

5050 Kitzmiller Rd.
New Albany, OH 43054
Phone: 614-855-7676
Fax: 614-855-7677
Deborah Beetham, Pres.
Charles Ford, V.P.
Jana Clinger, Media Coordinator

KATZ COMMUNICATIONS INC.

One Dag Hammarskjold Plaza
New York, NY 10017-2289
Phones: 212-572-5500; 212-572-9200
TWX: 710-581-4909; 710-581-3872/3871; 710-581-5249/2384
James L. Greenwald, Chmn. & Chief Exec. Officer
Arnold Sheiffer, Sr. V.P. & Chief Financial Officer
Maria-Luise Busi, V.P. & Controller
Lucille F. Luongo, Sr. V.P., Corporate Communications
Richard Weinstein, V.P., Planning & Development

Katz Television Group:
Pete Goulazian, Pres.
Tom Olson, Exec. V.P.
Paul D. Arnzen, Sr. V.P. & Dir., New Business
Richard D. Goldstein, V.P.
John von Soosten, V.P. & Dir., Programming
Mark Shottland, V.P., Special Sales Projects

Katz American Television:
Jim Beloyianis, Pres.
Michael Hugger, V.P. & Gen. Sales Mgr., Stars & Eagles
Ibra Morales, V.P. & Gen. Sales Mgr., White & Blue
Keith Green, V.P. & Mgr., White
Kenneth Perren, V.P., National Sales Mgr., Blue
Swain Weiner, V.P. & National Sales Mgr., Eagles
Bob Scutari, V.P. & Mgr., Eagles
Tom Motta, Mgr., Stars
Jay Zeitchik, V.P. & Mgr., Blue
Bill Carroll, V.P. & Dir., Programming
Chickie Bucco, V.P. & Dir., Direct-Response Advertising
Lisa Schoenback, V.P. & Dir., Sales Research

Katz Continental Television:
Jack Higgins, Pres.
Jay Friesel, V.P. & General Sales Mgr.
Ardie Bialek, V.P., National Sales Mgr., West Central
Stanton Jones, V.P. & National Sales Mgr., West
Jerry Cifarelli, V.P. & National Sales Mgr., East
Bob Swan, V.P. & National Sales Mgr., East Central
Maury Wind, V.P. & National Sales Mgr., South Central
Michael Spiesman, V.P. & National Sales Mgr., Southeast
Chris Jordan, V.P. & Mgr., East
Mark Ryan, V.P. & Mgr., West, West Central
Paul Bowlin, Mgr., Southeast
Brad Siegel, Mgr., East Central
Gerry Spinoso, Mgr., South Central
Mitchell Praver, V.P. & Dir., Programming
Chickie Bucco, V.P. & Dir., Direct-Response Advertising
Michael Steinberg, V.P. & Dir., Sales Research

Katz Hispanic Television Sales:
Mark Ryan, V.P. & Dir.

Katz Independent Television:
Marty Ozer, Pres.
Mickey Colen, V.P., Regional Sales Mgr.
Michael Raounas, V.P. & National Sales Mgr., Sabers
Stuart Zuckerman, V.P. & National Sales Mgr., Swords
Jim Leary, V.P. & National Sales Mgr., Lancers
Melissa McAdam, Mgr., Lancers
Paul Wilson, Mgr., Sabers
Eric Krasnoo, Mgr., Sports Sales
Bob Einhorn, V.P. & Dir., Sales Research
Donna Fee, Dir., Mktg.

Branch Offices:
ATLANTA: 6 Piedmont Center, Suite 710, Atlanta, GA 30305. Phone: 404-233-0203. Fax: 404-261-2258. John R. Mathias, V.P. & Mgr., American; Don Kirk, Mgr., Continental; Sant Perez, Mgr., Hispanic; Connie Stokes, Mgr., Independent

BOSTON: Statler Office Bldg., 20 Providence St., Suite 220, Boston, MA 02116-4396. Phones: 617-542-5466; 617-542-5458; 617-542-0955. Fax: 617-695-1348. Ruth Robertson, V.P. & Mgr., American; Alan Friedman, Mgr., Independent; David Henderson, Mgr., Continental & Hispanic

CHARLOTTE: 5821 Fairview Rd., Suite 407, Charlotte, NC 28209-3649. Phone: 704-553-0220. Fax: 704-553-1547. Mark Turner, V.P. & Mgr., Katz Television

CHICAGO: 444 N. Michigan Ave., Suite 3200, Chicago, IL 60611-3964. Phone: 312-836-0500. Fax: 312-836-0031. Thomas Morrisey, V.P. & Gen. Mgr., American Red; John Crenna, V.P. & Mgr., White American; Bob Johnston, V.P. & Mgr., American Eagles; John Wall, V.P. & Mgr., Continental, Gold; Kim Bradley, V.P. & Mgr., Continental Olympic; Beth Wagner, Mgr., Continental, Silver; Kerry Schwartz, V.P. & Sales Mgr., Independent Swords; Craig Broitman, Mgr., Independent Lancers/Sabers; Laura Adams, Hispanic

CLEVELAND: Keith Bldg., 1621 Euclid Ave., Suite 1718, Cleveland, OH 44115. Phone: 216-621-7924. Fax: 216-623-8363. Stephen L. Thompson, V.P. & Mgr., American & Continental; Dennis Taylor, V.P. & Mgr., Independent; Ray Mendelsohn, Hispanic

DALLAS: 300 Crescent Court, Suite 400, Dallas, TX 75201. Phone: 214-978-4900. Fax: 214-978-4992. Gina Burks, Mgr., American; Neil Davis, V.P. & Mgr., Continental; Melba Meade, V.P. & Mgr., Independent; Candy Orem, Hispanic

DENVER: One DTC, 5251 DTC Pkwy., PH 5, Englewood, CO 80111-2702. Phone: 303-740-8765. Fax: 303-796-2930. Scott Gudzak, V.P. & Mgr.

DETROIT: 3310 W. Big Beaver Rd., Suite 501, Troy, MI 48084. Phones: 313-649-6390; 313-649-6381; 313-649-5472. Fax: 313-649-2086. Karen Nielsen, V.P. & Mgr., American; John Hoffman, V.P. & Mgr., Continental & Hispanic; Sandie Lanza, Sales Mgr., Independent

HOUSTON: 2900 Weslayan, Suite 625, Houston, TX 77027. Phone: 713-961-5195. Fax: 713-961-5814. Kimberly Fox, Mgr.

JACKSONVILLE: 2201 Independent Square, Suite 2201, Jacksonville, FL 32202. Phone: 904-358-2914. Fax: 904-632-2347. Greg MacGregor, Mgr.

KANSAS CITY: 1100 Main St., Suite 1890, Kansas City, MO 64105. Phone: 816-842-2606. Fax: 816-221-7731. Peter A. Logli, V.P. & Mgr.

LOS ANGELES: 6500 Wilshire Blvd., Suite 200, Los Angeles, CA 90048. Phone: 213-966-5000. Fax: 213-658-6901; 213-658-6443. Warren Ermish, V.P. & Mgr., American Red; Phil Melchers, Mgr., American White; Stanton Jones, V.P. & National Sales Mgr., West Continental; Terry Dreher, Mgr., Silver Continental; Izzy Rostovsky, V.P. & Mgr., Independent Swords; Kevin McCann, V.P. & Mgr., Independent Sabers & Lancers; Bill Robinson, Mgr., Continental Gold; Andrea Setum, Mgr., Religious & Humanitarian Advertising Sales

MIAMI: 3440 Hollywood Blvd., Suite 480, Hollywood, FL 33021. Phone: 305-961-3881. Fax: 305-964-4518. Benjamin Wolf, V.P. & Sales Mgr.; Jay Jenny-Doro, Hispanic

MINNEAPOLIS: Piper Jaffray Tower, 222 S. 9th St., Suite 2885, Minneapolis, MN 55402. Phone: 612-339-4405. Fax: 612-339-1335. Debra Roue Ryan, Mgr., American; John C. Aronson, V.P. & Mgr., Continental; Peg Schabes, V.P. & Sales Mgr., Independent; Anne Martin, Hispanic

PHILADELPHIA: 8 Penn Center, Suite 1350, Philadelphia, PA 19103. Phone: 215-567-7950. Fax: 215-567-6338. Joe Eisberg, Mgr.; Terry Akins, Hispanic

PORTLAND: 111 S.W. 5th Ave., Suite 1440, Portland, OR 97204-1461. Phone: 503-226-3973. Fax: 503-228-4967. Jodi Rogaway, V.P. & Mgr.

ST. LOUIS: 10 S. Broadway, Equitable Bldg., Suite 550, St. Louis, MO 63102-1795. Phone: 314-231-1868. Fax: 314-231-3620. Patrick Schroder, V.P. & Mgr., American; Ed Adams, Mgr., Continental; Marion Bock, V.P. & Mgr., Independent; Jim Steward, Hispanic

SAN FRANCISCO: 100 Spear St., Suite 1900, San Francisco, CA 94105-1575. Phone: 415-777-3377. Fax: 415-978-9657. Karen Baner-Orofino, Mgr., American; Laura Norton, Mgr., Continental & Hispanic; Anthony Santino, V.P. & Mgr., Independent; Val Punwar, Hispanic

SEATTLE: 4th & Battery Bldg., Suite 950, Seattle, WA 98121. Phone: 206-441-6400. Fax: 206-728-2536. Karla Barton-Segale, Mgr., American, Continental & Hispanic; Kevin Cahill, Mgr., Independent

TAMPA: One Urban Center, 4830 W. Kennedy Blvd., Suite 400, Tampa, FL 33609. Phone: 813-287-8686. Fax: 813-287-0953. Tom Barrett, Mgr.

WASHINGTON: 1233 20th St. NW, Suite 203, Washington, DC 20036. Phone: 202-872-5880. Fax: 202-872-0263. Fran Cohen-Berg, Mgr., Hispanic

TV Stations Represented:

Katz American Television
WLOX-TV, Biloxi-Gulfport-Pascagoula, MS
WCVB-TV, Boston, MA
WGRZ-TV, Buffalo, NY
WSAZ-TV, Charleston-Huntington, WV
WLWT, Cincinnati, OH
WKYC-TV, Cleveland, OH
WCMH-TV, Columbus, OH
KDFW-TV, Dallas-Fort Worth, TX
WKEF, Dayton, OH
KMGH-TV, Denver, CO
WXYZ-TV, Detroit, MI
WZZM-TV, Grand Rapids, MI
WXII, Greensboro-High Point & Winston-Salem, NC
WYFF-TV, Greenville-Spartanburg, SC & Asheville, NC
WGAL, Harrisburg-Lancaster, PA
WTNH-TV, Hartford-New Haven, CT
KMBC-TV, Kansas City, MO
WBIR-TV, Knoxville, TN
WLKY-TV, Louisville, KY
WREG-TV, Memphis, TN
WDSU-TV, New Orleans, LA
KFOR-TV, Oklahoma, OK
KMTV, Omaha, NE
WCPX-TV, Orlando, FL
WTAE-TV, Pittsburgh, PA
WJAR, Providence, RI
WRIC-TV, Richmond-Petersburg, VA
KUTV, Salt Lake City, UT
WNEP-TV, Scranton & Wilkes-Barre, PA
KOMO-TV, Seattle, WA
KSDK, St. Louis, MO
KOVR, Stockton-Sacramento, CA
WTVG, Toledo, OH
WPEC, West Palm Beach, FL
KSNW, Wichita, KS

Katz Independent Television
WATM-TV, Altoona, PA
KBVO-TV, Austin, TX
WTTO, Birmingham, AL
WCCB, Charlotte, NC
WFFT-TV, Fort Wayne, IN
WAWS-TV, Jacksonville, FL
WWCP-TV, Johnstown, PA
WGBO-TV, Joliet-Chicago, IL
KCOP, Los Angeles, CA
WBFS-TV, Miami, FL
WCGV-TV, Milwaukee, WI
KMSP-TV, Minneapolis-St. Paul, MN
WWOR-TV, New York, NY-Secaucus, NJ
WGBS-TV, Philadelphia, PA
KNXV-TV, Phoenix, AZ
KPTV, Portland, OR
WGNT, Portsmouth-Norfolk-Newport News, VA
WUHF, Rochester, NY
KUSI-TV, San Diego, CA
KBHK-TV, San Francisco, CA
WFTS, Tampa-St. Petersburg, FL
KOKI-TV, Tulsa, OK

Katz Television Continental
KTAB-TV, Abilene, TX
KTEN, Ada-Ardmore, OK
WALB-TV, Albany, GA
KGGM-TV, Albuquerque, NM
KALB-TV, Alexandria, LA
KVII-TV, Amarillo, TX
KIMO, Anchorage, AK
WJSU-TV, Anniston, AL
WAGT, Augusta, GA
KBAK-TV, Bakersfield, CA
WLBZ-TV, Bangor, ME
WAFB, Baton Rouge, LA
WOAY-TV, Beckley-Bluefield-Oak Hill, WV
KTVZ, Bend, OR
KULR-TV, Billings, MT
WMGC-TV, Binghamton, NY
KXMY-TV, Bismarck, ND
KBCI-TV, Boise, ID
WBKO, Bowling Green, KY
WVNY, Burlington-Plattsburgh, NY, VT
KFVS-TV, Cape Girardeau, MO-Paducah, KY
WWNY-TV, Carthage-Watertown, NY
KGWC-TV, Casper, WY
KGAN, Cedar Rapids-Waterloo, IA
WCIV, Charleston, SC
WVIR-TV, Charlottesville, VA
WRCB-TV, Chattanooga, TN
KGWN-TV, Cheyenne, WY
KCPM, Chico, CA
WDTV, Clarksburg-Weston, WV
KKTV, Colorado Springs-Pueblo, CO
WOLO-TV, Columbia, SC
WRBL, Columbus, GA
WOI-TV, Des Moines-Ames, IA
WDHN, Dothan, AL
KBJR-TV, Duluth, MN-Superior, WI
KVIA-TV, El Paso, TX
WETM-TV, Elmira-Corning, NY
WICU-TV, Erie, PA
KVAL-TV, Eugene, OR
KIEM-TV, Eureka, CA
WEVV-TV, Evansville, IN
KATN, Fairbanks, AK
WDAY-TV, Fargo, ND
KNAZ-TV, Flagstaff, AZ
WBTW, Florence, SC
WBBH-TV, Fort Myers, FL
KFSM-TV, Fort Smith, AR
KJEO, Fresno, CA
KREX-TV, Grand Junction, CO
KFBB-TV, Great Falls, MT
WBAY-TV, Green Bay, WI
WABG-TV, Greenwood-Greenville, MS
WHAG-TV, Hagerstown, MD
KHQA-TV, Hannibal, MO-Quincy, IL
KGBT-TV, Harlingen, TX
WHSV-TV, Harrisonburg, VA
KGMB-TV, Honolulu, HI
WHNT-TV, Huntsville-Decatur-Florence, AL
KIDK-TV, Idaho Falls-Pocatello-Blackfoot, ID
WBBJ-TV, Jackson, TN
WLBT, Jackson, MS
KRCG-TV, Jefferson City-Columbia, MO
KSNF-TV, Joplin, MO-Pittsburg, KS
KJUD-TV, Juneau, AK
KHGI-TV, Kearney-Hastings-Lincoln, NE
WXOW-TV, La Crosse, WI
KATC, Lafayette, LA
WLFI-TV, Lafayette-Kokomo, IN
WLAJ, Lansing, MI
KGNS-TV, Laredo, TX
WDAM-TV, Laurel-Hattiesburg, MS
WTVQ-TV, Lexington, KY
WLIO, Lima, OH
KARK-TV, Little Rock, AR
KCBD-TV, Lubbock, TX
WSET-TV, Lynchburg-Roanoke, VA
WMAZ-TV, Macon, GA
WKOW-TV, Madison, WI
KEYC-TV, Mankato, MN
KIMT, Mason City, IA-Rochester-Austin, MN
KDRV-TV, Medford, OR
WTOK-TV, Meridian, MS
KMID-TV, Midland & Odessa, TX
KXMC-TV, Minot-Bismarck, ND
KECI-TV, Missoula, MT
WKRG-TV, Mobile, AL-Pensacola, FL
WQAD-TV, Moline, IL
KTVE, Monroe, LA-El Dorado, AR
WAKA, Montgomery-Selma, AL
WOGX, Ocala-Gainesville, FL
KESQ-TV, Palm Springs-Indio, CA
WJHG-TV, Panama City, FL
WTAP-TV, Parkersburg, WV
WEEK-TV, Peoria, IL
KBMT, Port Arthur-Beaumont, TX
WCSH-TV, Portland, ME
WAGM-TV, Presque Isle, ME
KOTA-TV, Rapid City, SD
KTVN, Reno, NV
WIFR, Rockford, IL
KBIM-TV, Roswell, NM
WBOC-TV, Salisbury, MD
KLST, San Angelo, TX
WLII, San Juan-Caguas, PR
KCOY-TV, Santa Maria-Santa Barbara, CA
WTOC-TV, Savannah, GA
KTBS-TV, Shreveport, LA
KCAU-TV, Sioux City, IA
KSFY-TV, Sioux Falls-Mitchell, SD
WSBT-TV, South Bend, IN
KHQ-TV, Spokane, WA
KOLR, Springfield, MO
WGGB-TV, Springfield, MA
WICS-TV, Springfield-Champaign, IL
KQTV, St. Joseph, MO
WSTM-TV, Syracuse, NY
WTWC-TV, Tallahassee, FL
WTHI-TV, Terre Haute, IN
KSNT, Topeka, KS
WPBN-TV, Traverse City-Cadillac, MI
WEMT, Tri-Cities-Greeneville, TN
KGUN, Tucson, AZ
WTVA, Tupelo-Columbus, MS
WCFT-TV, Tuscaloosa, AL
KMVT, Twin Falls, ID
KLTV, Tyler-Longview, TX
WKTV, Utica, NY
KAVU-TV, Victoria, TX
KXXV, Waco, TX
WITN-TV, Washington-Greenville-New Bern, NC
WAOW-TV, Wausau, WI
KFDX-TV, Wichita Falls, TX
WECT, Wilmington, NC
KIMA-TV, Yakima, WA
WKBN-TV, Youngstown, OH
KYEL-TV, Yuma, AZ
WHIZ-TV, Zanesville, OH

KETTELL-CARTER INC.
31 St. James Ave.
Boston, MA 02116
Phone: 617-423-3535
Fax: 617-423-4604
John D. Kettell, Pres.
Beth M. Kettell, V.P.

TV Station Represented (New England only):
WNNE-TV, Hartford, VT-Hanover, NH

LANDIN MEDIA
2929 E. Camelback Rd.
Suite 220
Phoenix, AZ 85016
Phone: 602-955-5700
Dennis Hart, V.P.
Sherry Swanson, Account Exec.
Eldon W. Wyant Sr., Ministry Sales Mgr.
Erich Lan, Account Exec.

TV Stations Represented:
WINM, Angola, IN
KWHD, Castle Rock, CO
WFHL, Decatur, IL
WTRT, Florence, AL
KWHE, Honolulu, HI
WHMB-TV, Indianapolis, IN
WHKE, Kenosha, WI
KFBT, Las Vegas, NV
WBNA, Louisville, KY
WLCN, Madisonville, KY
WADL, Mount Clemens-Detroit, MI
WVFT, Roanoke, VA
WRMY, Rocky Mount, NC
KUTF, Salem, OR
WHME-TV, South Bend, IN
KWHB, Tulsa, OK

PAUL MILLER & CO.
3710 Rawlins St.
Suite 1100
Dallas, TX 75219
Phone: 214-528-2923

MMT SALES INC.
150 E. 52nd St.
New York, NY 10022
Phone: 212-319-8008
Fax: 212-838-1315
Jack Oken, Pres.
Charles Lizzo, Exec. V.P.
Don Gorman, Sr. V.P. & Dir. of Support Services
Ted Van Erk, Sr. V.P. & Dir. of Affiliate Sales
Murray Berkowitz, Sr. V.P. & Dir. of Independent Sales
Dan O'Kane, Corporate V.P., Finance
Jon Gluck, Corporate V.P., Programming
Al Cannarella, Corporate V.P., Research
Dolores White, Corporate V.P., Business Operations
Maureen Boylan, Corporate V.P., Computer Operations
Robert J. Kizer, V.P., Planning & Development
Kenneth R. Better, V.P., Sports & Special Events
Joe Gangone, V.P. & Group Mgr., Affiliate Sales
Karen Schmidtke, V.P. & Group Mgr., Independent Sales
Mary Jane Laidlaw, Sales Mgr., Affiliate Team A

Julie Weiss, Sales Mgr., Affiliate Team B
Dan Lucci, Sales Mgr., Affiliate Team D
Michael Markowitz, Sales Mgr., Independent Team A
Jay Rosenthal, Sales Mgr., Independent Team B
Roy Israel, Sales Mgr., Independent Team C
Craig Fabricant, Sales Mgr., Independent Team D
Matt Shapiro, V.P. & Dir. of Programming
Lou Dennig, Assoc. Dir. of Programming
Kerry Boehme, Dir. of Research
Carmen King, Dir. of Computer Operations
Ethel Melcher, Dir. of Station Services
Elaine Linker, V.P. & Dir. of Sales Training

Branch Offices:
ATLANTA: 6201 Powers Ferry Rd., Atlanta, GA 30339. Phone: 404-955-1369. TWX: 510-600-0466. Fax: 404-952-4034. Tom Rice, V.P. & Regional Group Mgr.

BOSTON: 545 Boylston St., Boston, MA 02116. Phone: 617-267-7707. TWX: 710-321-1664. Fax: 617-267-4717. Morris Peck, V.P. & Branch Mgr.

CHARLOTTE: 6135 Park Rd., Charlotte, NC 28210. Phone: 704-552-7151. TWX: 810-621-0328. Fax: 704-552-9702. Robbie Horn, Branch Mgr.

CHICAGO: 444 N. Michigan Ave., Chicago, IL 60611. Phone: 312-467-9810. TWX: 910-221-2240;910-221-2227. Fax: 312-467-9808. Mike Held, V.P. & Regional Group Mgr.; Diane Donow, Sales Mgr., Team A; Ed List, Sales Mgr., Team B; Ward Lewis, Sales Mgr., Teams C-I & C-II; Aleyne Larner, Sales Mgr., Team D

CLEVELAND: 1717 E. 9th St., Cleveland, OH 44114. Phone: 216-621-1933. TWX: 810-421-8450. Fax: 216-621-8145. Georgiann Pace, Branch Mgr.

DALLAS: 12790 Merit, Dallas, TX 75251. Phone: 214-980-9855. TWX: 910-861-9068. Fax: 214-991-8479. Peter Uzelac, V.P. & Branch Mgr., Team A; Dianne Downey, Sales Mgr., Team B

DETROIT: 50 W. Big Beaver Rd., Troy, MI 48084. Phone: 313-680-1300. TWX: 810-232-4919. Fax: 313-680-1867. Dave Brangan, Sales Mgr., Team A; Steve Rychman, Sales Mgr., Team B

HOUSTON: 5847 San Felipe Rd., Houston, TX 77057. Phone: 713-226-9705. TWX: 710-881-0072. Fax: 713-266-3039. Doug Sallows, Branch Mgr.

LOS ANGELES: 5900 Wilshire Blvd., Los Angeles, CA 90036. Phone: 213-937-6434. TWX: 910-321-3966. Fax: 213-935-8591. Ray Heacox, V.P. & Regional Group Mgr.; Jason Kleinhein, Sales Mgr., Team A; Joan Eckersley, Sales Mgr., Team B; Lori Misicka, Sales Mgr., Teams C-I & C-II; Ron Garfield, Sales Mgr., Team D

MIAMI: 2699 Stirling Rd., Fort Lauderdale, FL 33312. Phone: 305-961-9398. TWX: 810-848-5132. Fax: 305-964-0895. Jim Manown, Branch Mgr.

MINNEAPOLIS: 5100 Eden Ave. S, Edina, MN 55436. Phone: 612-929-8571. TWX: 910-576-3489. Fax: 612-929-0046. Nan Diley, Branch Mgr.

PHILADELPHIA: 2 Penn Center, Philadelphia, PA 19102. Phone: 215-568-6570. TWX: 710-670-1869. Fax: 215-568-2523. Jim Ross, Branch Mgr.

ST. LOUIS: One Centerre Plaza, St. Louis, MO 63101. Phone: 314-421-5360. TWX: 910-761-1026. Fax: 314-421-1733. Suzanne Teagle, Branch Mgr.

SAN FRANCISCO: 185 Berry St., San Francisco, CA 94107. Phone: 415-777-0655. TWX: 910-372-6112. Fax: 415-777-3438. Gene Pizzolato, Branch Mgr.

TV Stations Represented:
WGNX, Atlanta, GA
WPWR-TV, Chicago-Gary, IL
WUAB, Cleveland, OH
KTVT, Dallas-Fort Worth, TX
WNEM-TV, Flint, MI
KSEE, Fresno, CA
KHTV, Houston, TX
WRTV, Indianapolis, IN
KCTV, Kansas City, MO
KVVU-TV, Las Vegas, NV
KLRT, Little Rock, AR
WDZL, Miami, FL
WTMJ-TV, Milwaukee, WI
KITN-TV, Minneapolis, MN
WOFL, Orlando, FL
WTAP-TV, Parkersburg, WV
KPHO-TV, Phoenix, AZ
WPGH-TV, Pittsburgh, PA
WHBF-TV, Rock Island, IL
KTXL, Sacramento, CA
KTVX, Salt Lake City, UT
KMOL-TV, San Antonio, TX
KGTV, San Diego, CA
KOFY-TV, San Francisco, CA
KSTW, Seattle, WA
KDNL-TV, St. Louis, MO
WTVH, Syracuse, NY
WTXX, Waterbury, CT

ART MOORE INC.

200 W. Mercer St.
Suite 405
Seattle, WA 98119
Phone: 206-282-3400
TWX: 910-444-2117
Earle Baker, Chief Exec. Officer
Greg Smith
Sandy Runnion
Ruth Hallett
Patti Berube

Branch Offices:
DENVER: 222 Milwaukee St., Suite 209, Denver, CO 80206. Phone: 303-321-2354. TWX: 910-931-0338. Chris Mathews; Gerriann Sullivan; Karen Calahan

PORTLAND: 516 S.E. Morrison, Suite 910, Portland, OR 97214. Phone: 503-238-2451. TWX: 910-464-8044. Bruce Workman; Teddi Jones; Lynn Thorsen

SALT LAKE CITY: 10 Exchange Place, Suite 205, Salt Lake City, UT 84111. Phone: 801-521-2177. TWX: 910-925-4062. Kathy Bingham

TV Stations Represented:
KTVA, Anchorage, AK
KBCI-TV, Boise, ID
KRCR-TV, Chico-Redding, CA
KVAL-TV, Eugene, OR
KTVF, Fairbanks, AK
KTVH, Helena, MT
KIFI-TV, Idaho Falls-Pocatello-Blackfoot, ID
KOBI, Medford, OR
KOIN-TV, Portland, OR
KSL-TV, Salt Lake City, UT
KNDO, Yakima, WA

NBC TV SPOT SALES

RCA Bldg.
30 Rockefeller Plaza
New York, NY 10020
Phone: 212-664-4444
Bud Hirsch, Exec. V.P., Sales & Mktg.
Jay Linden, Dir., Eastern TV Sales
Andrew Capone, Mgr., Eastern TV Sales

Branch Offices:
CHICAGO: 454 N. Columbus Dr., Chicago, IL 60611-5555. Phone: 312-836-5555. Joanna Harig, Dir., Midwest TV Spot Sales

DETROIT: 2855 Coolidge, Suite 114, Detroit, MI 48084. Phone: 313-643-0050. Pat Curry, Mgr.

LOS ANGELES: 3000 W. Alameda Ave., Los Angeles, CA 91523. Phone: 818-840-3183. Cliff Ford, Dir., West Coast

SAN FRANCISCO: 100 California St., San Francisco, CA 94111. Phone: 415-421-4515. Cliff Ford, Dir., West Coast; Elaine Smith, Sales Rep.

TV Stations Represented:
WMAQ-TV, Chicago, IL
KCNC-TV, Denver, CO
KNBC-TV, Los Angeles, CA
WTVJ, Miami-Fort Lauderdale, FL
WNBC-TV, New York, NY
WRC-TV, Washington, DC

NEW ENGLAND SPOT SALES

Colonial Bldg.
100 Boylston St.
Boston, MA 02116
Phone: 617-482-4370

TV Stations Represented:
WTLK-TV, Rome, GA
K49AZ, Twin Falls, ID

NORTHWEST TELEVISION SALES

(a division of King Broadcasting Co.)
333 N. Dexter Ave.
Seattle, WA 98109
Phone: 206-448-3620
Fax: 206-441-5620
Gordon Fountain, V.P. & Gen. Mgr.
Pam Guinn, Sales Representative
Kathy Akiyama, Sales Representative
Kimberly Striker, Sales Assistant
Nancy Davis, Sales Assistant
Maria Campbell, Research Specialist

Branch Office:
PORTLAND: 1501 S.W. Jefferson, Portland, OR 97201. Phone: 503-226-5090. Fax: 503-220-1806. Beverly Inglesby, Mgr.; Jenny O'Brien, Sales Assistant; Barbara Ann Dow, Sales Assistant

TV Stations Represented:
KTBY, Anchorage, AK
KTVB, Boise, ID
KMTR, Eugene-Springfield, OR
KHNL, Honolulu, HI
KGW-TV, Portland, OR
KING-TV, Seattle, WA
KREM-TV, Spokane, WA
K38AS, Twin Falls, ID

PETRY TELEVISION INC.

3 E. 54th St.
New York, NY 10022
Phone: 212-688-0200
TWX: 710-581-2135
David S. Allen, Pres.
C. W. Schellenger, Exec. V.P., Finance & Administration
Bill Fagan, Exec. V.P., Petry Inc.
Harry Stecker, Exec. V.P., Dir. of Client Services
Tom Belviso, V.P., Administration
John Scognamillo, V.P., Controller

Petry Television:
John Heise, Pres.
George Blinn, Sr. V.P. & Gen. Sales Mgr.
Jerry Linehan, V.P. & Dir., Sales
Steve Eisenberg, V.P. & Dir., Sales
Kevin Nugent, V.P., Dir., Sales
Richard Kurlander, V.P. & Dir. of Programming
Teddy S. Reynolds, V.P. & Dir., Research
Ron Martzolf, Dir. of Programming
George Dennis, V.P., Manpower Development
Gary Mancuso, Dir. of Sports
Phil Como, Dir. of Sales Development
Susan Perelson, Group Mgr., Falcons
Richard Larcade, V.P. & Group Mgr., Ravens
Donald O'Toole, V.P. & Group Mgr., Thunderbirds
Fran Gennarelli, Group Mgr., Hawks
Joan Lascari, Group Mgr., Roadrunners
W. Wiehe, V.P., Petry Marketing Group.
Neil Hitzig, National Sales Dir.

Petry National Television:
Bill Shaw, Pres.
W. Wiehe, V.P., Petry Marketing Group
Paul Morrissey, Sr. V.P. & Dir. of Sales
William Hahn, V.P. & Dir. of Sales
Rob Friedman, V.P., Sales Development
Rob Hebenstreit, V.P. & Dir., Research
Phil Como, Dir., Sales Development
Jack Fentress, V.P. & Dir., Programming
Ronald Martzolf, Dir., Programming
George Dennis, V.P., Manpower Development
Gary Mancuso, Dir., Sports
Joe Lyons, V.P. & Group Mgr., Red Team
Elizabeth I. Apelles, Group Mgr., White Team
Barry Offitzer, Group Mgr., Blue Team
Dede Lyons, Group Mgr., Green Team
Neil Hitzig, National Sales Dir.

Branch Offices:
ATLANTA: 950 E. Pace Ferry Rd., Suite 2940, Atlanta, GA 30326. Phone: 404-237-5727. TWX: 810-751-8523. Val Napolitano, V.P. & Sales Mgr.; Chris Teter, V.P., Group Sales Mgr.

BOSTON: 419 Boylston St., Boston, MA 02116. Phone: 617-353-1100. TWX: 710-321-6708. M. P. Kelleher, Sales Mgr.; Diane Gosdanian, V.P., Sales Mgr.

CHARLOTTE: 2 Fairview Plaza, 5950 Fairview Rd., Suite 804, Charlotte, NC 28210. Phone: 704-554-8134. TWX: 810-621-0390. Stockton Holt, Mgr.

CHICAGO: 410 N. Michigan Ave., Suite 1180, Chicago, IL 60611-4243. Phone: 312-644-9660. TWX: 910-221-0327. Greg Moloznik, V.P. & Regional Area Mgr., Midwest

CLEVELAND: 1111 Superior Ave., Suite 970, Cleveland, OH 44114. Phone: 216-861-2252. TWX: 810-421-8275. Roger Stepic, Sales Mgr.

DALLAS: 3811 Turtle Creek Blvd., Suite 520, Dallas, TX 75219. Phone: 214-651-4040. TWX: 910-860-9308. Laverne Cole, V.P. & Regional Area Mgr., Southwest

DENVER: 3773 Cherry Creek North Dr., Suite 750, Denver, CO 80209. Phone: 303-399-3030. TWX: 910-931-2299. Dan Mayasich, Sales Mgr.

DETROIT: 3221 W. Big Beaver Rd., Suite 102, Troy, MI 48084. Phone: 313-649-0100. TWX: 810-232-4802. Patrick McNew, V.P. & Regional Area Mgr., North Central

HOUSTON: 3000 Post Oak Blvd., Suite 1590, Houston, TX 77056. Phone: 713-850-0194. TWX: 910-881-4372. Charles J. Sitta, V.P., Sales Mgr.

LOS ANGELES: 8383 Wilshire Blvd., Suite 626, Beverly Hills, CA 90211. Phone: 213-655-3353. TWX: 910-321-4180. Don Brownstein, V.P. & Dir., West Coast Operations

MINNEAPOLIS: 706 2nd Ave. S, Suite 1138, Minneapolis, MN 55402. Phone: 612-339-6606. TWX: 910-576-3177. Tom Vanelli, V.P., Sales Mgr.

PHILADELPHIA: 2 Penn Center Plaza, 1635 Market St., Suite 420, Philadelphia, PA 19102. Phone: 215-567-6005. TWX: 710-670-1437. David Bell, V.P, Sales Mgr.

ST. LOUIS: 10 S. Broadway, Suite 525, St. Louis, MO 63102. Phone: 314-241-2445. TWX: 910-761-0447. Bruce Farber, Sales Mgr.

SAN FRANCISCO: 909 Montgomery St., Suite 402, San Francisco, CA 94133. Phone: 415-781-3363. TWX: 910-372-7712. Lori Gravino, V.P. & Sales Mgr.

SEATTLE: 2001 6th Ave., 1600 Westin Bldg., Seattle, WA 98121. Phone: 206-728-1747. TWX: 910-444-4188. Sunny Wetzel, Sales Mgr.

TAMPA: 9800 4th St. N, Suite 108, St. Petersburg, FL 33702. Phone: 813-576-1780. TWX: 810-863-0416. Mary Louise Schiavone, Mgr.

TV Stations Represented:
WRGB, Albany-Schenectady-Troy, NY
KOB-TV, Albuquerque, NM
KFDA-TV, Amarillo, TX
WRDW-TV, Augusta, GA
KVUE-TV, Austin, TX
WNUV-TV, Baltimore, MD
WVLA, Baton Rouge, LA
KFDM-TV, Beaumont-Port Arthur, TX
WICZ-TV, Binghamton, NY
WVVA, Bluefield, WV
KTRV, Boise-Caldwell, ID
WFXT, Boston, MA
WCYB-TV, Bristol, VA-Kingsport-Johnson City, TN
WKBW-TV, Buffalo, NY
WFTX, Cape Coral, FL
KCRG-TV, Cedar Rapids-Waterloo, IA
WCIA, Champaign, IL
WCHS-TV, Charleston, WV
WCSC-TV, Charleston, SC
WBTV, Charlotte, NC
WTVC, Chattanooga, TN
WFLD, Chicago, IL
WXIX-TV, Cincinnati, OH-Newport, KY
WOIO, Cleveland-Shaker Heights, OH
KOMU-TV, Columbia, MO
WLTX, Columbia, SC
WLTZ, Columbus, GA
WSYX, Columbus, OH
KRIS-TV, Corpus Christi, TX
KDAF, Dallas-Fort Worth, TX
KTVD, Denver, CO
KCCI-TV, Des Moines, IA
WDIO-TV, Duluth, MN
KCIK, El Paso, TX
WSJV, Elkhart-South Bend, IN
WSEE-TV, Erie, PA
WKFT, Fayetteville-Raleigh, NC
KHBS, Fort Smith, AR
WANE-TV, Fort Wayne, IN
WXMI, Grand Rapids, MI
WGGT, Greensboro-High Point & Winston-Salem, NC
WHP-TV, Harrisburg, PA
KPRC-TV, Houston, TX
WAAY-TV, Huntsville-Decatur, AL
WISH-TV, Indianapolis, IN
WAPT, Jackson, MS
WKXT-TV, Knoxville, TN
WSYM-TV, Lansing, MI
KTNV, Las Vegas, NV
KSWO-TV, Lawton, OK
KATV, Little Rock, AR
KTTV, Los Angeles, CA
WDRB-TV, Louisville, KY
KAMC, Lubbock, TX
WMSN-TV, Madison, WI
KTVL, Medford, OR
WTMJ-TV, Milwaukee, WI
KSTP-TV, Minneapolis-St. Paul, MN
KDLT, Mitchell-Sioux Falls, SD
WEAR-TV, Mobile, AL-Pensacola, FL
WHOA-TV, Montgomery-Selma, AL
WTVF, Nashville, TN
WCTI, New Bern, NC
WWL-TV, New Orleans, LA
WNYW, New York, NY
WTKR-TV, Norfolk, VA
KAUT, Oklahoma City, OK
WOWT, Omaha, NE
WESH, Orlando-Daytona Beach, FL
WMBD-TV, Peoria, IL
KUTP, Phoenix, AZ
WPTZ, Plattsburgh, NY
WMTW-TV, Portland-Poland Spring, ME
KPDX, Portland, OR-Vancouver, WA
WLNE, Providence, RI-New Bedford, MA
KOAA-TV, Pueblo-Colorado Springs, CO
WGEM-TV, Quincy, IL-Hannibal, MO
KEVN-TV, Rapid City, SD
KRNV, Reno, NV
WWBT, Richmond, VA
KTTC, Rochester, MN
WROC-TV, Rochester, NY
WREX-TV, Rockford, IL
KOBR, Roswell, NM
KRBK-TV, Sacramento-Stockton, CA
WEYI-TV, Saginaw-Flint-Bay City-Midland, MI
KSL-TV, Salt Lake City, UT
KSAT-TV, San Antonio, TX
KFMB-TV, San Diego, CA
KRON-TV, San Francisco, CA
WJCL, Savannah, GA
KIRO-TV, Seattle, WA
KTIV, Sioux City, IA
KAYU-TV, Spokane, WA
KSPR, Springfield, MO
KPLR-TV, St. Louis, MO
WTOV-TV, Steubenville, OH-Wheeling, WV
WTXL-TV, Tallahassee, FL
WTOG, Tampa-St. Petersburg, FL
WTWO, Terre Haute, IN
WNWO-TV, Toledo, OH
KVOA-TV, Tucson, AZ
KTUL-TV, Tulsa, OK
WJLA-TV, Washington, DC
WFLX, West Palm Beach, FL
KAKE-TV, Wichita, KS
WBRE-TV, Wilkes-Barre & Scranton, PA
K53CY, Yakima, WA
WYTV, Youngstown, OH

PUBLIC BROADCAST MARKETING INC.

919 3rd Ave.
5th Floor
New York, NY 10022
Phone: 212-688-3530
Fax: 212-688-2639
Keith Erling Thompson, Pres.
Joe Gannon, V.P.
Janet Kent, Account Exec.

Branch Office:
GLENDALE: 249 N. Brand Ave., Glendale, CA 91203. Phone: 213-661-2946. Fax: 213-668-1871.
Public television representative for local, regional & national corporate messages.

TV Stations Represented:
WMHT, Albany, NY
WMPT, Annapolis, MD
WGTV, Atlanta, GA
WTVI, Charlotte, NC
WTTW, Chicago, IL
WCET, Cincinnati, OH
KERA-TV, Dallas, TX
KDTN, Denton, TX
KBDI-TV, Denver, CO
WITF-TV, Harrisburg-Lancaster, PA
KUHT, Houston, TX
KCPT, Kansas City, MO
WPBT, Miami, FL
WYES-TV, New Orleans, LA
WLIW, New York, NY
WMFE-TV, Orlando, FL
WHYY-TV, Philadelphia, PA
WQEX, Pittsburgh, PA
KOPB-TV, Portland, OR
KSPS-TV, Spokane, WA
KETC, St. Louis, MO
WGTE-TV, Toledo, OH

REGIONAL REPS CORP.

One Playhouse Square
Cleveland, OH 44115
Phone: 216-781-0035
Stuart J. Sharpe, Pres.
Robert A. Stern, Regional Mgr.

Branch Offices:
CINCINNATI: 644 Linn St., Cincinnati, OH 45203. Phone: 513-651-1511. Joseph C. Hem, V.P.; Glenda R. Katsetos, Office Mgr.

ATLANTA: 4480 N. Shallowford Rd., Atlanta, GA 30338. Phone: 404-394-7377. Michael E. Povio, Regional Mgr.; Jack M. DeHaven, Sales Mgr.

TV Stations Represented:
WETG, Erie, PA
WHIZ-TV, Zanesville, OH

ROSLIN TELEVISION SALES

515 Madison Ave.
Suite 1104
New York, NY 10022
Phone: 212-486-0720
Fax: 212-486-1958

TV Stations Represented:
WVEU, Atlanta, GA
KVVT, Barstow, CA
KCTZ, Bozeman, MT
KJMH, Burlington, IA
WGKI, Cadillac, MI
WFLI-TV, Cleveland, TN
WOWL-TV, Florence, AL
WHKY-TV, Hickory, NC
WDJT-TV, Milwaukee, WI
WNPL-TV, Naples, FL
WLIG, Riverhead, NY

THE SANDBERG-GLENN CO.

666 Wall Rd.
Napa, CA 94558
Phone: 707-944-9115

SAVALLI BROADCAST SALES

11 Penn Plaza
Suite 962
New York, NY 10001
Phone: 212-239-3288
Joseph Savalli
Gladys Swanson

Branch Offices:
ATLANTA: Dora-Clayton Agency Inc., Box 33100, Decatur, GA 30033. Phone: 404-633-9080. Dan Haight; Arlette Haight

BOSTON: New England Spot Sales, 100 Boylston St., Boston, MA 02116. Phone: 617-482-4370. George Bingham; Lisa Anne Morse

CHICAGO: 20 N. Wacker Dr., Suite 540, Chicago, IL 60606. Phone: 312-263-3340. Howard Weiss

DALLAS: 14330 Midway Rd., Suite 207, Dallas, TX 75244. Phone: 214-788-1630. Jack Riley

DETROIT: 874 Westchester Rd., Grosse Point Park, MI 48230. Phone: 313-821-4604. Bud Pearse

LOS ANGELES: 11332 Camarillo St., North Hollywood, CA 91602. Phone: 818-980-3212. Hugh Wallace

PHILADELPHIA: 15 W. Highland Ave., Philadelphia, PA 19118. Phone: 215-242-3660. Bob Dome

ST. LOUIS & KANSAS CITY: 1156 W. 103rd St., Suite 215, Kansas City, MO 64114. Phone: 816-471-5502. Gene Gray

SAN FRANCISCO: 666 Wall Rd., Napa, CA 94558. Phone: 707-944-9115. Ward Glenn

TV Stations Represented:
KTBY, Anchorage, AK (NY only)
KFNB, Casper, WY
WNDS, Derry, NH
KXGN-TV, Glendive, MT (NY only)
KNLJ, Jefferson City, MO
WMCC, Marion-Indianapolis, IN (NY only)
KOIA-TV, Ottumwa, IA

BRUCE SCHNEIDER & CO. INC.

Box 50269
St. Louis, MO 63105
Phone: 314-991-5249
Bruce Schneider, Pres.

TV Stations Represented:
Adam Young Inc. Stations

SELTEL INC.

575 5th Ave.
11th Floor
New York, NY 10017
Phone: 212-370-4100
Fax: 212-983-3481
TWX: 710-581-6768
L. Donald Robinson, Pres. & Chief Exec. Officer
Raymond J. Johns, Exec. V.P. & Chief Operating Officer
Bruce Nugent, V.P., Chief Financial Officer
David Schwartz, Sr. V.P., Domestic Sales
James P. Murtagh, Sr. V.P., Mktg.
Judy Kleinberger, National Sales Mgr., Red Team & White Team
Dan Parisi, V.P. & National Sales Mgr., Indy-Rockets Team
Gene Thompson, National Sales Mgr., Indy-Racers Team & Indy-Rebels Team
Carl Mathis, V.P. & National Sales Mgr., Indy-Rangers Team
Janeen Bjork, V.P. & Dir., Programming
Jeffrey C. Boehme, Dir. of Research

Branch Offices:
ATLANTA: 3490 Piedmont Rd. NE, Atlanta, GA 30305. Phone: 404-233-3906. TWX: 810-751-3101. Fax: 404-233-5440. Dan Griffin, Gen. Mgr.

BOSTON: 545 Boylston St., Suite 600, Boston, MA 02116. Phone: 617-236-8666. Fax: 617-236-4927. Thom Neeson, Gen. Mgr.

CHARLOTTE: 5821 Fairview Rd., Suite 112, Charlotte, NC 28209. Phone: 704-554-7124. TWX: 810-621-7832. Fax: 704-553-7320. Suzy Plettner, Gen. Mgr.

CHICAGO: 211 E. Ontario, Suite 700, Chicago, IL 60611. Phone: 312-642-2450. TWX: 910-221-0241. Fax: 404-233-5440. Michael Terenzio, Indy-Raiders Team Mgr.; Barbara Bruns, Indy-Rangers Team Mgr.; Daniel J. Trapani, Sales Mgr., Indy-Rockets Team; Randy Brown, Sales Mgr., White & Red Team

CLEVELAND: 1717 E. 9th St., Suite 1625, Cleveland, OH 44114. Phone: 216-696-0500. TWX: 496-09-680. Terry Grimme, Gen. Mgr.

DALLAS: 3131 McKinney Ave., Suite 240, Dallas, TX 75204. Phone: 214-720-0070.

TWX: 910-861-4210. Fax: 214-720-0111. Linda Danna, Gen. Mgr.

DENVER: 222 Milwaukee St., Suite 210, Denver, CO 80206. Phone: 303-333-4845. TWX: 100-230-450296. Fax: 303-321-1087. Gerriann Sullivan-Ward, Gen. Mgr.

DETROIT: 26111 Evergreen Rd., Suite 210, Southfield, MI 48076. Phone: 313-354-3611. TWX: 810-224-4502. Fax: 313-354-2405. David J. Brangan, Gen. Mgr.

HOUSTON: 4848 Loop Central Dr., Suite 710, Houston, TX 77081. Phone: 713-660-8881. TWX: 910-881-0063. Fax: 713-666-9586. Randal Sterling, Gen. Mgr.

LOS ANGELES: 5757 Wilshire Blvd., Los Angeles, CA 90036. Phone: 213-930-2450. TWX: 910-321-4124. Fax: 213-931-2561. Dave Ware, Gen. Mgr.; Essie Garfinkel, Indy-Raiders Sales Mgr.; James Schuessler, Sales Mgr., Indy-Rangers; Bill Dietz, Sales Mgr., Indy-Rockets Team

MIAMI: 6101 Blue Lagoon Dr., Suite 460, Miami, FL 33126. Phone: 305-266-4066. TWX: 810-848-0197. Fax: 305-266-7713. Enid Bluestone, Gen. Mgr.

MINNEAPOLIS: 625 2nd Ave. S, Minneapolis, MN 55402. Phone: 612-338-7017. TWX: 910-576-3419. Fax: 612-349-6261. Mike Cleary, Gen. Mgr.

PHILADELPHIA: 1760 Market St., 7th Floor, Philadelphia, PA 19103. Phone: 215-563-5400. TWX: 710-670-1017. Fax: 215-563-2974. Rickie Ellis, Gen. Mgr.

PORTLAND: 1512 S.W. 18th St., Portland, OR 97201. Phone: 503-226-2911. Fax: 503-226-6596. Richard Gohlman, Gen. Mgr.

ST. LOUIS: 200 N. Broadway, Suite 1124, St. Louis, MO 63102. Phone: 314-241-4193. TWX: 910-761-0400. Fax: 314-241-9849. Richard J. Quigley, Gen. Mgr.

SAN FRANCISCO: 50 Francisco St., San Francisco, CA 94133. Phone: 415-391-8890. TWX: 910-372-7361. Fax: 415-391-4252. Steve Jones, Gen. Mgr.

SEATTLE: 701 Dexter Ave. N, Suite 216, Seattle, WA 98109. Phone: 206-285-1913. Fax: 206-281-4178. Bob Tacher, Gen. Mgr.

TAMPA: 3507 Frontage Rd., Suite 130, Tampa, FL 33607. Phone: 813-286-9686. TWX: 496-08-637. Fax: 813-282-3234. Steve Henderson, Gen. Mgr.

TV Stations Represented:
KTXS-TV, Abilene-Sweetwater, TX
WFXL, Albany, GA
WBKB-TV, Alpena, MI
KCIT, Amarillo, TX
KXII, Ardmore, OK
WATL, Atlanta, GA
WFXG, Augusta, GA
KUZZ-TV, Bakersfield, CA
WBFF, Baltimore, MD
WVII-TV, Bangor, ME
KVOS-TV, Bellingham, WA
KOUS-TV, Billings, MT
KIVI, Boise, ID
WKPT-TV, Bristol-Johnson City-Kingsport, TN
KVEO, Brownsville-Harlingen, TX
KBTX-TV, Bryan, TX
WUTV, Buffalo, NY
KBSI, Cape Girardeau, MO-Paducah, KY
WTAT-TV, Charleston, SC
WVAH-TV, Charleston-Huntington, WV
WJZY, Charlotte-Belmont, NC
WDSI-TV, Chattanooga, TN
KHSL-TV, Chico-Redding, CA
WSTR-TV, Cincinnati, OH
WBOY-TV, Clarksburg, WV
KXRM-TV, Colorado Springs, CO
WACH, Columbia, SC
WXTX, Columbus, GA
WCBI-TV, Columbus-Tupelo, MS
KZTV, Corpus Christi, TX
KTXA, Dallas, TX
KLJB-TV, Davenport, IA-Rock Island-Moline, IL
WRGT-TV, Dayton, OH
KDVR, Denver, CO
KDSM-TV, Des Moines, IA
WTVY, Dothan, AL
KECY-TV, El Centro, CA-Yuma, AZ
KDBC-TV, El Paso, TX
KMTR, Eugene, OR
KVIQ-TV, Eureka, CA
WTVW, Evansville, IN
KXJB-TV, Fargo, ND
WSMH, Flint, MI
WEVU, Fort Myers, FL
WKJG-TV, Fort Wayne, IN
WUHQ-TV, Grand Rapids-Kalamazoo-Battle Creek, MI
WXVT, Greenwood-Greenville, MS
WTGS, Hardeeville, SC-Savannah, GA
WTIC-TV, Hartford-New Haven, CT
KTVH, Helena, MT
KITV, Honolulu, HI
KTXH, Houston, TX
WZDX, Huntsville, AL
KIFI-TV, Idaho Falls-Pocatello, ID
WXIN, Indianapolis, IN
WDBD, Jackson, MS
WNFT, Jacksonville, FL
KOAM-TV, Joplin, MO-Pittsburg, KS
KSMO-TV, Kansas City, MO
WKCH-TV, Knoxville, TN
KVHP, Lake Charles, LA
WLYH-TV, Lancaster-Harrisburg-York-Lebanon, PA
KVTV, Laredo, TX
WDKY-TV, Lexington, KY
KHAS-TV, Lincoln-Hastings-Kearney, NE
KTHV, Little Rock, AR
KJTV, Lubbock, TX
WJPR, Lynchburg-Roanoke, VA
WMUR-TV, Manchester, NH
WPTY-TV, Memphis, TN
WTZH, Meridian, MS
WPMI, Mobile, AL-Pensacola, FL
KARD, Monroe, LA
WCOV-TV, Montgomery, AL
WZTV, Nashville, TN
WNOL-TV, New Orleans, LA
WTVZ, Norfolk, VA
KTPX, Odessa-Midland, TX
KOKH-TV, Oklahoma City, OK
KMIR-TV, Palm Springs, CA
WYZZ-TV, Peoria-Bloomington, IL
WTXF-TV, Philadelphia, PA
WPTT-TV, Pittsburgh, PA
WPXT, Portland, ME
WLFL-TV, Raleigh, NC
KAME-TV, Reno, NV
WRLH-TV, Richmond, VA
WQRF-TV, Rockford, IL
KSCH-TV, Sacramento-Stockton, CA
KXIV, Salt Lake City, UT
KRRT, San Antonio-Kerrville, TX
KTTY, San Diego, CA
KOFY-TV, San Francisco, CA
WWSB, Sarasota-Bradenton, FL
KTZZ-TV, Seattle, WA
KMSS-TV, Shreveport, LA
KDEB-TV, Springfield, MO
WRSP-TV, Springfield-Decatur-Champaign, IL
WSYT, Syracuse, NY
WBAK-TV, Terre Haute, IN
KTKA-TV, Topeka, KS
WGTU, Traverse City-Cadillac, MI
KTTU-TV, Tucson, AZ
KWTX-TV, Waco-Temple-Bryan, TX
WDCA-TV, Washington, DC
WJFW-TV, Wausau-Rhinelander, WI
WTVX, West Palm Beach, FL
KSAS-TV, Wichita, KS
KJTL, Wichita Falls, TX
WOLF-TV, Wilkes-Barre-Scranton, PA
WJKA, Wilmington, NC
WNRW, Winston-Salem-Greensboro-High Point, NC
KNDO, Yakima, WA

FREDERICK W. SMITH
15 W. 44th St.
New York, NY 10036
Phone: 212-840-0614

THE SODERLUND CO.
7101 Mercy Rd.
Suite 419
Omaha, NE 68106
Phone: 402-391-8404
Harold A. Soderlund

TV Stations Represented (Nebraska & adjacent states):
KOTA-TV, Rapid City, SD
KDUH-TV, Scottsbluff, NE

SOUTHERN TELEVISION SYSTEM
840 Cypress Mill Rd.
Box 2220
Florence, AL 35630
Phones: 205-767-1515; 205-764-7711
Fax: 205-764-3275
Dick Biddle, Chmn.
Rick Biddle, Pres.
Lincoln Williams, Operations Mgr.
Earl Shoborg, National Sales Mgr.
Craig Miller, Local Sales Mgr.

TV Station Represented:
WOWL-TV, Florence, AL

TACHER TELEVISION
701 Dexter N
Seattle, WA 98109
Phone: 206-285-1913
Fax: 206-281-4178
Mick Tacher
Bob Tacher
Laurel Mackintosh
Lynn Eckley

Branch Office:
PORTLAND: 1512 S.W. 18th Ave., Portland, OR 97201. Phone: 503-226-2911. Fax: 503-226-6596. Dick Gohlman; Karen LeGore; Connie Stewart

TV Stations Represented:
KIMO, Anchorage, AK
KCTZ, Bozeman, MT
KFNB, Casper, WY
KEZI, Eugene, OR
KATN, Fairbanks, AK
KTGF, Great Falls, MT
KOUS-TV, Hardin-Billings, MT
KTVH, Helena, MT
KIFI-TV, Idaho Falls-Pocatello-Blackfoot, ID
KJUD, Juneau, AK
KTMF, Missoula, MT
KIVI, Nampa-Boise-Caldwell, ID
KSTW, Seattle-Tacoma, WA
KTNL, Sitka, AK
KAYU-TV, Spokane, WA
KCWT, Wenatchee, WA

TELEMUNDO
1740 Broadway
New York, NY 10019
Phone: 212-492-5500

TV Stations Represented:
K59DB, Albuquerque, NM
K11SF, Austin, TX
W19AH, Boston, MA
K49AY, Cheyenne, WY
WSNS-TV, Chicago, IL
K49CJ, Colorado Springs, CO
KVEA, Corona-Los Angeles, CA
K66EB, Corpus Christi, TX
KFWD, Dallas-Fort Worth, TX
KUBD, Denver, CO
XHIJ-TV, El Paso-Juarez, Mexico, TX
WSCV, Fort Lauderdale-Miami, FL
W13BF, Hartford, CT
KTMD, Houston-Galveston, TX
KLDO-TV, Laredo, TX
K22BG, Lubbock, TX
XHRIO, McAllen-Brownsville, TX-Matamoros, Mexico
WNJU, New York, NY-Newark, NJ
K60EE, Odessa, TX
W07BZ, Orlando, FL
K64OR, Phoenix, AZ
KVDA, San Antonio, TX
KSTS, San Jose, CA
KMSG-TV, Sanger, CA
K52BS, Santa Fe, NM
W65BX, Springfield, MA
K52CK, Stockton & Lodi, CA
K14HR, Tucson, AZ
K51BG, Victoria, TX
W42AJ, Washington, DC
WTGI-TV, Wilmington, DE
K17CJ, Yakima, WA

TELEREP INC.
875 3rd Ave.
New York, NY 10022
Phone: 212-759-8787
Fax: 212-486-8746
TWX: 710-581-4665
Alfred M. Masini, Pres. & Chief Exec. Officer
Steven Herson, Pres. & Gen. Mgr.
Pat Prie, V.P. & Chief Financial Officer
Jay Isabella, V.P. & Dir. of Programming
Thomas Tilson, V.P. & Dir. of Sales
Larry Goldberg, V.P., Gen. Sales Mgr., Wildcats/Cougars
Jim Robinson, V.P., Gen. Sales Mgr., Leopards
Lisa Brown, V.P., Gen. Sales Mgr., Tigers
Andy Feinstein, V.P., Gen. Sales Mgr., Lions
Amy Carney, V.P., Gen. Sales Mgr., Jaguars
Dan Kelly, V.P., Dir. of Promotion & Public Relations
Jim Monahan, V.P., Special Projects and Audience Development

Branch Offices:
ATLANTA: 1605 W. Peachtree St. NE, Atlanta, GA 30309. Phone: 404-881-1948. TWX: 810-751-3321. Fax: 404-874-2332. Mac Lorimer, V.P. & Southwest Mgr.

BOSTON: 399 Boylston St., 11F, Boston, MA 02116. Phone: 617-247-2555. TWX: 710-321-0504. Fax: 617-247-6212. Mary Jane Kelley, V.P. & East Coast Mgr.

CHARLOTTE: Two Fairview Plaza, 5950 Fairview Rd., Suite 705, Charlotte, NC. Phone: 704-552-8862. TWX: 810-621-0308. Fax: 704-553-0402. Dan Giordano, Sales Mgr.

CHICAGO: 401 N. Michigan Ave., Suite 3300, Chicago, IL 60611. Phone: 312-329-1515. TWX: 910-221-5790. Fax: 312-329-2477. Jim Jordan, V.P. & Chicago Area Mgr.

CLEVELAND: One Cleveland Center, 1375 E. 9th St., Suite 1970, Cleveland, OH 44114. Phone: 216-566-8282. TWX: 810-421-8114. Fax: 216-556-7119. Dennis Leonard, Sales Mgr.

DALLAS: 6500 Greenville Ave., Suite 770, Dallas, TX 75206. Phone: 214-987-0991. Fax: 214-987-9608. Claudia Montgomery, Sales Mgr.

DETROIT: 1400 Fisher Bldg., Detroit, MI 48202. Phone: 313-873-6664. Fax: 313-873-9181. Edward Kroninger, V.P. & Midwest Mgr.

HOUSTON: 11 Greenway Plaza, Suite 2116, Houston, TX 77046. Phone: 713-627-7791. TWX: 910-881-5492. Fax: 713-960-9024. Allen Minetree, Sales Mgr.

LOS ANGELES: 5900 Wilshire Blvd., Suite 2100, Los Angeles, CA 90036. Phone: 213-937-4644. TWX: 910-321-4338. Fax: 213-857-0695. Bob Miggins, V.P. & West Coast Mgr.

MIAMI: 5757 Blue Lagoon Dr., Suite 340, Miami, FL 33126. Phone: 305-262-3133. TWX: 810-848-6864. Fax: 305-262-2274. Steve Bluestone, Sales Mgr.

MINNEAPOLIS: 701 4th Ave. S, Minneapolis, MN 55415. Phone: 612-332-7333. TWX: 910-576-2715. Fax: 612-332-7336. Cathy Faulkner, Sales Mgr.

PHILADELPHIA: Drexel Bldg., 1435 Walnut St., Philadelphia, PA 19102. Phone: 215-564-1206. TWX: 710-670-1596. Fax: 215-564-1103. Melissa Dlin, Sales Mgr.

ST. LOUIS: Equitable Bldg., 10 S. Broadway, Suite 920, St. Louis, MO 63102. Phone: 314-241-7979. Fax: 314-241-2165. Debra Corson, Sales Mgr.

SAN FRANCISCO: One California St., Suite 2250, San Francisco, CA 94111. Phone: 415-433-1966. TWX: 910-372-7976. Fax: 415-433-0647. Anita Watkins, Sales Mgr.

SEATTLE: 2201 Sixth Ave., Suite 1100, Seattle, WA 98121. Phone: 206-443-3939. TWX: 910-444-4100. Fax: 206-441-3412. Jeanine Holmes, Sales Mgr.

TV Stations Represented:
WNYT, Albany-Schenectady-Troy, NY
KGSW-TV, Albuquerque, NM
KCCO-TV, Alexandria, MN
WSB-TV, Atlanta, GA
WMAR-TV, Baltimore, MD
WBRC-TV, Birmingham, AL
WHDH-TV, Boston, MA
WIVB-TV, Buffalo, NY
WSOC-TV, Charlotte, NC
WGN-TV, Chicago, IL
WKRC-TV, Cincinnati, OH
WJW-TV, Cleveland, OH
WTTE-TV, Columbus, OH
WFAA-TV, Dallas-Fort Worth, TX
WHIO-TV, Dayton, OH
KWGN-TV, Denver, CO
WKBD-TV, Detroit, MI
WEAU-TV, Eau Claire, WI
KPOM-TV, Fort Smith-Fayetteville, AR
KMPH, Fresno-Visalia, CA
WWMT, Grand Rapids, MI
WFRV-TV, Green Bay, WI
WGHP-TV, Greensboro-High Point & Winston-Salem, NC
WHNS, Greenville-Spartanburg, SC-Asheville, NC
WVIT, Hartford-New Britain, CT
KHOU-TV, Houston, TX
WTTV, Indianapolis, IN
WNFT, Jacksonville, FL
WDAF-TV, Kansas City, MO
KOLN, Lincoln, NE
KTLA, Los Angeles, CA
WHAS-TV, Louisville, KY
WHBQ-TV, Memphis, TN
WPLG, Miami, FL
WITI-TV, Milwaukee, WI
WCCO-TV, Minneapolis-St. Paul, MN
WSMV, Nashville, TN
WGNO, New Orleans, LA
WPIX, New York, NY
WVEC-TV, Norfolk-Hampton, VA
KWTV, Oklahoma City, OK
KPTM, Omaha, NE
WFTV, Orlando-Daytona Beach-Melbourne, FL
WPHL-TV, Philadelphia, PA
KTVK, Phoenix, AZ
WPXI, Pittsburgh, PA
KATU, Portland, OR
WPRI-TV, Providence, RI
WRAL-TV, Raleigh-Durham, NC
WHEC-TV, Rochester, NY
KXTV, Sacramento-Stockton, CA
KSBW, Salinas-Monterey, CA
KSTU, Salt Lake City, UT
KABB, San Antonio, TX
XETV, San Diego, CA-Tijuana, Mexico
KTVU, San Francisco, CA
KSBY-TV, San Luis Obispo-Santa Barbara-Santa Maria, CA
KCPQ, Seattle-Tacoma, WA
KSLA-TV, Shreveport, LA
KMOV, St. Louis, MO
WTVT, Tampa-St. Petersburg, FL
KMSB-TV, Tucson, AZ
KOTV, Tulsa, OK
WTTG, Washington, DC
WPBF, West Palm Beach-Tequesta, FL
KWCH-TV, Wichita-Hutchinson, KS
WPMT, York, PA

T-N SPOT SALES

Box 12800
Raleigh, NC 27605
Phone: 919-890-6046
Fax: 919-890-6024
Ray Wilkinson

TURNER BROADCASTING SALES INC.

6 E. 43rd St.
New York, NY 10017
Phone: 212-692-6900
Fax: 212-692-6997
Farrell Reynolds, Pres.
Lou LaTorre, Sr. V.P., Sales
John Popkowski, V.P., National Sales Mgr.
Robert F. Swift, V.P., Sales, Consumer Goods
Richard Goldfarb, V.P., Syndication Sales
John Barbera, Sr. V.P., Sales, CNN
Kay Delaney, V.P., National Sales Mgr., CNN
Larry Goodman, V.P., NY Sales Mgr., CNN
Joe Uva, V.P., New York Sales Mgr., CNN
Art Cohen, V.P., CNN, Business to Business

Branch Offices:
ATLANTA: 100 International Blvd., Box 105366, Atlanta, GA 30348-5633. Phone: 404-827-1500. John Withers, V.P. & Regional Sales Mgr.

CHICAGO: 303 E. Wacker Dr., Chicago, IL 60601. Phone: 313-565-1717. TWX: 910-221-1406. Mike Neri, V.P., Sales, WTBS; Mark Mariani, V.P., Sales, CNN

DETROIT: 600 Renaissance Center, Suite 1920, Detroit, MI 48243. Phone: 313-259-4622. Richard Sirvaitis, V.P. & Regional Mgr.

LOS ANGELES: 2049 Century Park E, Suite 460, Los Angeles, CA 90067. Phone: 213-553-9320. Sue Danaher, V.P. & Regional Sales Mgr.

TV Station Represented:
WTBS, Atlanta, GA

UNIVISION

605 3rd Ave.
12th Floor
New York, NY 10158
Phone: 212-455-5200
Rosita Peru, Sr. V.P., Programming
Raul Torano, Sr. V.P., Dir. of Sales

Branch Offices:
CHICAGO: 401 E. Illinois St., Suite 325, Chicago, IL 60611-4305. Phone: 312-321-8200. Brian Pussilano, V.P. & Midwest Sales Mgr.

DALLAS: Cigna Tower, 600 E. Las Colinas Blvd., Suite 566, Irving, TX 75239. Phone: 214-869-0202. Jack Hobbs, Sales Mgr.

DETROIT: 30700 Telegraph Rd., Bingham Farms, MI 48025. Phone: 313-540-5705. Chris Roman, Sales Mgr.

LOS ANGELES: 9200 Sunset Blvd., Los Angeles, CA 90069. Phone: 213-859-7200. Mara Rankin, West Coast Sales Mgr.

MIAMI: 9405 N.W. 41st St., Miami, FL 33178. Phone: 305-471-4021. Evelyn Castillo, Southeast Sales Mgr.

ORANGE COUNTY: 2010 Main St., Suite 590, Irvine, CA 92714. Phone: 714-474-8585. Hillary Dubin, Sales Mgr.

SAN FRANCISCO: 601 Montgomery St., San Francisco, CA 94111. Phone: 415-392-2006. Cynthia Saucedo, Sales Mgr.

TV Stations Represented:
KLUZ-TV, Albuquerque, NM
WCIU-TV, Chicago, IL
KORO, Corpus Christi, TX
KUVN, Dallas-Fort Worth-Garland, TX
K43DK, Denver, CO
KINT-TV, El Paso, TX
KFTV, Hanford-Fresno, CA
W61BL, Haughton, LA
KXLN-TV, Houston-Rosenberg, TX
K04NT, Indio, CA
KMEX-TV, Los Angeles, CA
K51BX, Lubbock, TX
WLTV, Miami, FL
KCSO, Modesto, CA
WXTV, Paterson, NJ-New York, NY
KTVW-TV, Phoenix, AZ
KREN-TV, Reno, NV
KSMS-TV, Salinas-Monterey, CA
KWEX-TV, San Antonio, TX
K19BN, San Diego, CA
KDTV, San Francisco, CA
K52AY, St. Louis, MO
W48AW, Washington, DC

HOWARD WEISS

20 N. Wacker Dr.
Suite 540
Chicago, IL 60606
Phone: 312-263-3340

ADAM YOUNG INC.

599 Lexington Ave.
47th Floor
New York, NY 10022
Phone: 212-688-5100
Fax: 212-758-5090
Adam Young
Vincent J. Young, Chmn.
Arthur W. Scott Jr., Pres.
Robert W. Cordell, V.P. & Chief Financial Officer
John J. Scott, V.P. & Mktg. Dir.
Robert J. Kizer, V.P., Corporate Planning
Marianne O'Leary, Mgr., Research & Programming Services

Branch Offices:
ATLANTA: 1 Piedmont Center, Suite 506, Atlanta, GA 30305. Phone: 404-261-8800. Fax: 404-261-0015. Tom Durr, Mgr.

BOSTON: 31 St. James Ave., 9th Floor, Boston, MA 02116. Phone: 617-423-4987. Fax: 617-423-4604. John D. Kettell, Mgr.

CHICAGO: 444 N. Michigan Ave., Suite 920, Chicago, IL 60611. Phone: 312-744-1313. Fax: 312-744-0196. Lois Hamelin, Mgr.

DALLAS: 3232 McKinney Ave., Suite 670, Dallas, TX 75204-2423. Phone: 214-871-2988. Fax: 214-871-2900. Susan Wagner, Mgr.

DETROIT: 2855 Coolidge, Suite 210, Troy, MI 48084. Phone: 313-649-3999. Easylink: 62872846. Fax: 313-649-6455. Allan Baur, Mgr.

LOS ANGELES: 6100 Wilshire Blvd., Suite 320, Los Angeles, CA 90048. Phone: 213-938-2081. Fax: 213-938-1483. Joe Feldman, West Coast Mgr.

MINNEAPOLIS: 630 Baker Bldg., Minneapolis, MN 55402. Phone: 612-339-3397. Easylink: 62615840. Fax: 612-339-7182. James O. Ramsland, Mgr.

PHILADELPHIA & PITTSBURGH: 599 Lexington Ave., 47th Floor, New York, NY 10022. Phone: 212-688-5100. Fax: 212-758-5090. Donald O'Keefe, Account Exec.

ST. LOUIS: Box 50269, St. Louis, MO 63105. Phone: 314-991-5249. Fax: 314-991-5249. Bruce Schneider, Mgr.

SAN FRANCISCO: 155 Montgomery St., Suite 406, San Francisco, CA 94104. Phone: 415-986-5366. Fax: 415-986-0224. Andrew Rosenfeld, Account Exec.

TV Stations Represented:
WTEN, Albany, NY
KTVA, Anchorage, AK
WXGZ-TV, Appleton-Green Bay, WI
WKCF, Clermont-Orlando, FL
KDFI-TV, Dallas-Fort Worth, TX
WENY-TV, Elmira, NY
KTVF, Fairbanks, AK
KTGF, Great Falls, MT
WXXV-TV, Gulfport, MS
WSIL-TV, Harrisburg, IL
KFVE, Honolulu, HI
WMTU, Jackson, TN
WKBT, La Crosse, WI
KLFY-TV, Lafayette, LA
WLNS-TV, Lansing, MI
WMGT, Macon, GA
WLMT, Memphis, TN
KTMF, Missoula, MT
WKRN-TV, Nashville, TN
KNOP-TV, North Platte, NE
KPEJ, Odessa, TX
WPGX, Panama City, FL
WJTC, Pensacola, FL-Mobile, AL
WTVO, Rockford, IL
KIDY, San Angelo, TX
KMEG, Sioux City, IA
WNDU-TV, South Bend, IN
WBSV-TV, Venice-Sarasota, FL
KWKT, Waco, TX
WWTI, Watertown, NY

Canadian TV Stations Represented (Young Canadian Ltd.):
CHAU-TV, Carleton, Que.
CJPM-TV, Chicoutimi, Que.
CHOT-TV, Hull, Que.-Ottawa, Ont.
CKCO-TV, Kitchener, Ont.
CFTM-TV, Montreal, Que.
CHNB-TV, North Bay, Ont.
CKNY-TV, North Bay, Ont.
CJOH-TV, Ottawa, Ont.
CHRO-TV, Ottawa-Pembroke, Ont.
CIPA-TV, Prince Albert, Sask.
CKBI-TV, Prince Albert, Sask.
CFCM-TV, Quebec City, Que.
CKCK-TV, Regina, Sask.
CFER-TV, Rimouski, Que.
CIMT-TV, Riviere du Loup, Que.
CFEM-TV, Rouyn-Noranda, Que.
CFQC-TV, Saskatoon, Sask.
CHBX-TV, Sault Ste. Marie, Ont.
CJIC-TV, Sault Ste. Marie, Ont.
CHLT-TV, Sherbrooke, Que.
CICI-TV, Sudbury, Ont.
CKNC-TV, Sudbury, Ont.
CFCL-TV, Timmins, Ont.
CITO-TV, Timmins, Ont.
CFTO-TV, Toronto, Ont.

CHEM-TV, Trois-Rivieres, Que.
CKY-TV, Winnipeg, Man.
CICC-TV, Yorkton, Sask.
CKOS-TV, Yorkton, Sask.

CANADIAN SALES REPRESENTATIVES

AIRTIME TELEVISION SALES INC.

920 Yonge St.
Suite 514
Toronto, Ont. M4W 3C7
Phone: 416-923-1239
Fax: 416-923-7620
Bernie Ziegler, Pres.
Mark Burko, V.P.
John Aonso V.P.

Branch Offices:
QUEBEC: Robert Cole Media, 1801 McGill College, Suite 800, Montreal, Que. H3A 2N4. Phone: 514-282-1510. Fax: 514-849-8366. Robert Cole, Pres.

BRITISH COLUMBIA: 880-999 W. Broadway, Vancouver, B.C. V5Z 1K5. Phone: 604-736-6634. Fax: 604-736-8059. Frank Jobes, Pres.

TV Stations Represented:
WLBZ-TV, Bangor, ME
KVOS-TV, Bellingham, WA
KBMY, Bismarck, ND
KFYR-TV, Bismarck, ND
WUTV, Buffalo, NY
WWNY-TV, Carthage-Watertown, NY
CJDC-TV, Dawson Creek, BC
WICU-TV, Erie, PA
CHAT-TV, Medicine Hat, Alta.
WPTZ, Plattsburgh, NY
RRQ, Reseau Radio-Quebec, Que.
WHEC-TV, Rochester, NY
KIRO-TV, Seattle, WA
KHQ-TV, Spokane, WA
CJFB-TV, Swift Current, Sask.
WIXT, Syracuse, NY

ALEXANOER, PEARSON & OAWSON INC.

Two Bloor St. E
31st Floor
Toronto, Ont. M4W 1A8
Canada
Phone: 416-928-0044
Fax: 416-928-9004; 416-928-0713
R. G. Alexander, Pres.
R. L. Hetherington, Exec. V.P.
C. S. King, Controller
G. Campbell
K. Lydford
P. Bannan
T. Kramolc
P. Bond
C. Moffat
J. Lynn
D. Cross
E. Bersenas
T. Alexander
T. Fitz-Gerald
E. Da-Re
A. Gallop
P. Richardson

Branch Offices:
QUEBEC: 2050 Mansfield St., Suite 1400, Montreal, Que. H3A 1Y9. Phone: 514-842-1945. G. Goulakas; M. Mezzaluna; P. Oesjardins

BRITISH COLUMBIA: 1550 IBM Tower, 701 W. Georgia St., Vancouver, B.C. V7Y 1E4. Phone: 604-689-0027. S. Collins, Western Mgr.

TV Stations Represented:
CKVR-TV, Barrie, Ont.
WBBM-TV, Chicago, IL
CJCH-TV, Halifax, N.S.
KCBS-TV, Los Angeles, CA
WCIX, Miami, FL
CKCW-TV, Moncton, N.B.
CFCF-TV, Montreal, Que.
WCBS-TV, New York, NY
WCAU-TV, Philadelphia, PA
CJCB-TV, Sydney, N.S.
CITY-TV, Toronto, Ont.
CKY-TV, Winnipeg, Man.

ALL-CANADA RADIO & TELEVISION

All-Canada Bldg.
1000 Yonge St.
Toronto, Ont. M4W 2K2
Canada
Phone: 416-963-7800
Fax: 416-963-4367
John Gorman, Pres.
Jim Nelles, V.P., TV
Suzanne Carpenter, Gen. Mgr., National Cable Ad Sales

Branch Offices:
QUEBEC: 1155 rue Sherbrooke Ouest, Bureau 1605, Montreal, Que. H3A 2N3. Phone: 514-284-1344. Claude Desjean, Mgr.

MANITOBA: 209 Grain Exchange Bldg., 167 Lombard Ave., Winnipeg, Man. R3B 0T6. Phone: 204-942-0895. Ted Polish, Mgr.

ALBERTA: 3320 17th SW, Calgary, Alta. T3E 6X6. Phone: 403-686-1000. Jim Dunlop, Mgr.

BRITISH COLUMBIA: 2440 Ash St., Vancouver, B.C. V5Z 4J6. Phone: 604-876-3990. Phil Cameron, Mgr.

NOVA SCOTIA: 45 Alderney Dr., Suite 615, Dartmouth, N.S. B2Y 2N6. Phone: 902-465-6881. Greg Asling, Mgr.

NEW YORK: 501 5th Ave., Suite 608, New York, NY 10017. Phone: 212-286-0480. Isabelle Shuss, Mgr.

CHICAGO: 211 E. Ontario St., Suite 700, Chicago, IL 60611. Phone: 312-649-1949. Cindi McNown, Mgr.

LOS ANGELES: 5757 Wilshire Blvd., Suite 1, Los Angeles, CA 90036. Phone: 213-931-8479. Cal Copsey, Mgr.
Satellite Sources: YTV, Toronto, Ont.; Vision TV, Toronto, Ont.

TV Stations Represented:
CKX-TV, Brandon, Man.
CFAC-TV, Calgary, Alta.
CITV-TV, Edmonton, Alta.
CFGS-TV, Hull, Que.-Ottawa, Ont.
CFJC-TV, Kamloops, B.C.
CJBN-TV, Kenora, Ont.
CKWS-TV, Kingston, Ont.
CISA-TV, Lethbridge, Alta.
CITL-TV, Lloydminster, Alta.
CKSA-TV, Lloydminster, Alta.
CFPL-TV, London, Ont.
CHBC-TV, Okanagan Valley (Kelowna), B.C.
CHEX-TV, Peterborough, Ont.
CHMI-TV, Portage la Prairie, Man.
CKRN-TV, Rouyn-Noranda, Que.
CHFD-TV, Thunder Bay, Ont.
CKPR-TV, Thunder Bay, Ont.
CHCH-TV, Toronto-Hamilton, Ont.
CHAN-TV, Vancouver, B.C.
CHEK-TV, Victoria, B.C.
CKNX-TV, Wingham, Ont.

BROAOCAST REPRESENTATIVES CANADA LTD.

159 Scotia St.
Winnipeg, Man. R2W 3X2
Canada
Phone: 204-586-7755

BRYDSON MEDIA SALES INTERNATIONAL

330 W. 56th St.
Suite 7-E
New York, NY 10019
Phone: 212-586-7773
Fax: 212-582-6353
David G. Brydson, Pres.
Ron Cochran, Acct. Exec.
Sandra Baker, Office Mgr.

Branch Office:
QUEBEC: 1411 Peel St., Montreal, Que. H38 2T6. Phone: 514-987-1220. Fax: 514-987-1188. Louise Bibeault, Mgr.; Melanie Helpard, Asst. Mgr.

TV Stations Represented
WUTV, Buffalo, NY
CFCN-TV, Calgary, Alta.
CJDC-TV, Dawson Creek, B.C.
CFRN-TV, Edmonton, Alta.
CKRS-TV, Jonquiere, Que.
MITV, Maritime Independent Television
CHAT-TV, Medicine Hat, Alta.
CFCF-TV, Montreal, Que.
CFJP-TV, Montreal, Que.
CKNY-TV, North Bay, Ont.
CKPG-TV, Prince George, B.C.
CFAP-TV, Quebec City, Que.
CFRE-TV, Regina, Sask.
CHSJ-TV, Saint John-Moncton, N.B.
CFSK-TV, Saskatoon, Sask.
CKSH-TV, Sherbrooke, Que.
CJON-TV, St. John's, Nfld.
CJFB-TV, Swift Current, Sask.
CFTK-TV, Terrace-Kimitat, B.C.
CIII-TV, The Global Television Network
CFMT-TV, Toronto, Ont.
CFKM-TV, Trois-Rivieres, Que.
CKTM-TV, Trois-Rivieres, Que.
CFVS-TV, Val D'Or, Que.
CKVU-TV, Vancouver-Victoria, B.C.
CKND-TV, Winnipeg, Man.

CANAOIAN COMMUNICATIONS CO.

2300 Yonge St.
Suite 807, Box 2384
Toronto, Ont. M4P 1E4
Canada
Phone: 416-488-6835
Fax: 416-488-8283
Telex: 06-218969

TV Stations Represented:
KTAB-TV, Abilene, TX
KTEN, Ada-Ardmore, OK
WALB-TV, Albany, GA
WRGB, Albany-Schenectady-Troy, NY
KGGM-TV, Albuquerque, NM
KALB-TV, Alexandria, LA
KVII-TV, Amarillo, TX
KIMO, Anchorage, AK
WJSU-TV, Anniston, AL
WATL, Atlanta, GA
WAGT, Augusta, GA
KBVO-TV, Austin, TX
KBAK-TV, Bakersfield, CA
WNUV-TV, Baltimore, MD
WABI-TV, Bangor, ME
WAFB, Baton Rouge, LA
KBMT, Beaumont-Port Arthur, TX
KTVZ, Bend, OR
KULR-TV, Billings, MT
WMGC-TV, Binghamton, NY
WTTO, Birmingham, AL
KBMY, Bismarck, ND
KBCI-TV, Boise, ID
WCVB-TV, Boston, MA
WBKO, Bowling Green, KY
WUTV, Buffalo, NY
KFVS-TV, Cape Girardeau, MO
WWNY-TV, Carthage-Watertown, NY
KGWC-TV, Casper, WY
KGAN, Cedar Rapids-Waterloo, IA
WCIV, Charleston, SC
WCCB, Charlotte, NC
WVIR-TV, Charlottesville, VA
WRCB-TV, Chattanooga, TN
KGWN-TV, Cheyenne, WY
KCPM, Chico, CA
WLWT, Cincinnati, OH
WDTV, Clarksburg-Weston, WV
WEWS, Cleveland, OH
KKTV, Colorado Springs-Pueblo, CO
WOLO-TV, Columbia, SC
WCMH-TV, Columbus, OH
WRBL, Columbus, GA
KXTX-TV, Dallas-Fort Worth, TX
WKEF, Dayton, OH
WOI-TV, Des Moines, IA
WXYZ-TV, Detroit, MI
WDHN, Dothan, AL
KBJR-TV, Duluth, MN-Superior, WI
KVIA-TV, El Paso, TX
WETM-TV, Elmira-Corning, NY
KVAL-TV, Eugene, OR
KIEM-TV, Eureka, CA
WEHT, Evansville, IN
KATN, Fairbanks, AK
WDAY-TV, Fargo, ND
KNAZ-TV, Flagstaff, AZ
WBTW, Florence, SC
WBBH-TV, Fort Myers, FL
WFFT-TV, Fort Wayne, IN
KREX-TV, Grand Junction, CO
WZZM-TV, Grand Rapids, MI
KFBB-TV, Great Falls, MT
WBAY-TV, Green Bay, WI
WXII, Greensboro-High Point & Winston-Salem, NC
WYFF-TV, Greenville-Spartanburg, SC-Asheville, NC
WABG-TV, Greenwood-Greenville, MS
WHAG-TV, Hagerstown, MD
KHQA-TV, Hannibal-Quincy, IL, MO
KGBT-TV, Harlingen, TX
WHP-TV, Harrisburg-York, PA
WHSV-TV, Harrisonburg, VA
KGMB, Honolulu, HI
WSAZ-TV, Huntington-Charleston, WV
WHNT-TV, Huntsville, AL
KIDK, Idaho Falls, ID
WXIN, Indianapolis, IN
WBBJ-TV, Jackson, TN
WLBT-TV, Jackson, MS
WAWS-TV, Jacksonville, FL
KRCG, Jefferson City, MO
WWCP-TV, Johnstown, PA
KSNF, Joplin, MO
KJUD, Juneau, AK
KMBC-TV, Kansas City, MO
KHGI-TV, Kearney-Hastings-Grand Island, NE
WBIR-TV, Knoxville, TN
WXOW-TV, La Crosse, WI
KATC, Lafayette, LA
WLFI-TV, Lafayette-Kokomo, IN
KGNS-TV, Laredo, TX
KLAS-TV, Las Vegas, NV
WDAM-TV, Laurel-Hattiesburg, MS
WTVQ-TV, Lexington, KY
WLIO, Lima, OH
KARK-TV, Little Rock, AR
KCOP, Los Angeles, CA
WLKY-TV, Louisville, KY
KCBD-TV, Lubbock, TX
WSET-TV, Lynchburg, VA
WMAZ-TV, Macon, GA
WKOW-TV, Madison, WI
KEYC-TV, Mankato, MN
KIMT, Mason City, IA
KTVL, Medford, OR
WREG-TV, Memphis, TN
WBFS-TV, Miami, FL
KMID-TV, Midland-Odessa, TX
WCGV-TV, Milwaukee, WI
KMSP-TV, Minneapolis-St. Paul, MN
KECI-TV, Missoula, MT
WKRG-TV, Mobile, AL
WQAD-TV, Moline, IL
KTVE, Monroe, LA-El Dorado, AR
WAKA, Montgomery-Selma, AL
WZTV, Nashville, TN
WTNH-TV, New Haven-Hartford, CT
WWL-TV, New Orleans, LA

WWOR-TV, New York, NY
WOGX, Ocala-Gainesville, FL
KMTV, Omaha, NE
WCPX-TV, Orlando, FL
KESQ-TV, Palm Springs-Indio, CA
WJHG-TV, Panama City, FL
WEEK-TV, Peoria, IL
WGBS-TV, Philadelphia, PA
KNXV-TV, Phoenix, AZ
WTAE-TV, Pittsburgh, PA
KPTV, Portland, OR
WCSH-TV, Portland, ME
WGNT, Portsmouth-Norfolk-Newport News, VA
WAGM-TV, Presque Isle, ME
WJAR, Providence, RI
WRAL-TV, Raleigh-Durham, NC
KOTA-TV, Rapid City, SD
KTVN, Reno, NV
WRIC-TV, Richmond-Petersburg, VA
KBIM-TV, Roswell, NM
WBDC-TV, Salisbury, MD
KUTV, Salt Lake City, UT
KLST, San Angelo, TX
KUSI-TV, San Diego, CA
KBHK-TV, San Francisco, CA
KNTV, San Jose, CA
KCOY-TV, Santa Maria, CA
WWSB, Sarasota-Bradenton, FL
WTOC-TV, Savannah, GA
WNEP-TV, Scranton & Wilkes-Barre, PA
KOMO-TV, Seattle, WA
KTBS-TV, Shreveport, LA
KCAU-TV, Sioux City, IA
KSFY-TV, Sioux Falls, SD
WSBT-TV, South Bend, IN
KXLY-TV, Spokane, WA
KOLR, Springfield, MO
WGGB-TV, Springfield, MA
WICS, Springfield, IL
KQTV, St. Joseph, MO
KSDK, St. Louis, MO
KOVR, Stockton-Sacramento, CA
WFTS, Tampa-St. Petersburg, FL
WTHI-TV, Terre Haute, IN
KSNT, Topeka, KS
WPBN-TV, Traverse City-Cadillac, MI
KGUN, Tucson, AZ
KOKI-TV, Tulsa, OK
WTVA, Tupelo-Columbus, MS
WCFT-TV, Tuscaloosa, AL
KLTV, Tyler-Longview, TX
WKTV, Utica, NY
KAVU-TV, Victoria, TX
KXXV, Waco, TX
WITN-TV, Washington-Greenville-New Bern, NC
WAOW-TV, Wausau, WI
WPEC, West Palm Beach, FL
KSNW, Wichita, KS
KFDX-TV, Wichita Falls, TX
WECT, Wilmington, NC
WKBN-TV, Youngstown, OH
KYEL-TV, Yuma, AZ
WHIZ-TV, Zanesville, OH

CANVIDEO TELEVISION SALES LTD.

2200 Yonge St.
Suite 310
Toronto, Ont. M4S 2C6
Canada
Phone: 416-482-6200
Fax: 416-482-6544
Rodger Hone, Pres. & Chief Exec. Officer
Ed Wood, Sr. V.P. & Gen. Mgr.
Ken Johnson, V.P., Global Sales

Branch Office:
QUEBEC: 1411 Peel St., Suite 600, Montreal, Que. H3B 2T6. Phone: 514-987-1575. Fax: 514-987-1168. Henry Mauer, Mgr.

TV Stations Represented:

Global Television Network
MITV, Maritime Independent Television
CFRE-TV, Regina, Sask.
CHSJ-TV, Saint John, N.B.
CFSK-TV, Saskatoon, Sask.
CKVU-TV, Vancouver, B.C.
CKNO-TV, Winnipeg, Man.

GLEN-WARREN BROADCAST SALES

(Div. of Baton Bcstg. Inc.)
2 Bloor St. W
Suite 300
Toronto, Ont. M4W 3L2
Canada
Phone: 416-963-9898
Fax: 416-963-8980
William H. Cox, Pres.
Steve Hand, V.P. & Gen. Sales Mgr.

Branch Offices:
QUEBEC: 1010 Sherbrooke St. W, Suite 1702, Montreal, Que. H3A 2R7. Phone: 514-282-1845. Fax: 514-282-8890. Donald M. Bastien, Senior V.P.

BRITISH COLUMBIA: Pacific Centre, Box 10149, Vancouver, B.C. V7Y 1C6. Phone: 604-682-8404. Fax: 604-682-3053. Ian J. Hall, Mgr., Western Canada; Donald P. Napier, Mgr., Vancouver Sales

TV Stations Represented:
CKWS-TV, Kingston, Ont.
CJOH-TV, Ottawa, Ont.
CHRO-TV, Ottawa-Pembroke, Ont.
CHEX-TV, Peterborough, Ont.
CIPA-TV, Prince Albert, Sask.
CKBI-TV, Prince Albert, Sask.
CKCK-TV, Regina, Sask.
CFQC-TV, Saskatoon, Sask.
CFTO-TV, Toronto, Ont.
CICC-TV, Yorkton, Sask.
CKOS-TV, Yorkton, Sask.

MESSNER & CO. LTD.

305-326 Broadway
Winnipeg, Man. R3C 0S5
Canada
Phone: 204-943-9574
Fax: 204-943-6016
Elmer Hildebrand, Pres.
Henry Boschman, Mgr.

TV Stations Represented:
CJDC-TV, Dawson Creek, B.C.
CFRN-TV, Edmonton, Alta.
CHAT-TV, Medicine Hat, Alta.
CKPG-TV, Prince George, B.C.
CFTK-TV, Terrace, B.C.
CFTO-TV, Toronto, Ont.

METRO MARKETING WEST

680C Leg-in-Boot Square
False Creek
Vancouver, B.C. V5Z 4B5
Canada
Phone: 604-874-8463
Fax: 604-874-9300
James D. McLennan, Chief Exec. Officer
Tracy L. Fraser, National Account Supervisor

TV Stations Represented:

Western Canada
Global TV CIII-TV, Ont.
CHAT-TV, Medicine Hat, Alta.
STV-Regina/Saskatoon, Sask.
CHSJ-TV, Saint John, N.B.
CKVU-TV, Vancouver-Victoria, B.C.
CKNO-TV, Winnipeg-Brandon, Man.
WVNY, Burlington, VT-Plattsburgh, NY
WLS-TV, Chicago, IL
WTVD, Durham-Raleigh, NC
KFSN-TV, Fresno, CA
KTRK-TV, Houston, TX
KABC-TV, Los Angeles, CA
WABC-TV, New York, NY
WPVI-TV, Philadelphia, PA
KGO-TV, San Francisco, CA
KXLY-TV, Spokane, WA
KOVR, Stockton-Sacramento, CA

Western United States
Global TV CIII-TV, Ont.
CHAT-TV, Medicine Hat, Alta.
CJDC-TV, Dawson Creek, B.C.
CKPG-TV, Prince George, B.C.
CHSJ-TV, Saint John, N.B.
CJFB-TV, Swift Current, Sask.
CFTK-TV, Terrace, B.C.
CKVU-TV, Vancouver, B.C.
CKND-TV, Winnipeg, Man.
KXLY-TV, Spokane, WA

METROSPOT TELEVISION LTD.

20 Eglinton Ave. W
Suite 1902
Box 2003
Toronto, Ont. M4R 1K8
Canada
Phone: 416-322-9404
Fax: 416-322-9405
Norman E. Bain, Pres.
L. B. Salnick, V.P.
Gordon S. Foster, V.P.
Lesley Salnick, V.P.

Branch Office:
QUEBEC: 6600 Trans Canada Hwy., Suite 750, Pointe Claire, Que. H9R 4S2. Phone: 514-697-9876. Fax: 514-697-4850. Tom Flaherty

TV Stations Represented:

Canadian Markets Served By:
CJBN-TV, Kenora, Ont.
WVII-TV, Bangor, ME
WKBW-TV, Buffalo, NY
WSEE-TV, Erie, PA
WTNH-TV, New Haven-Hartford, CT
KNRR, Pembina, ND
KREM-TV, Spokane, WA

U.S. Markets Served By:
WKBW-TV, Buffalo, NY
WLS-TV, Chicago, IL
WTVD, Durham-Raleigh-Fayetteville, NC
WSEE-TV, Erie, PA
KFSN-TV, Fresno, CA
KTRK-TV, Houston, TX
KABC-TV, Los Angeles, CA
WABC-TV, New York, NY
KNRR, Pembina, ND
WPVI-TV, Philadelphia, PA
KGO-TV, San Francisco, CA
KREM-TV, Spokane, WA

Major Sports Events:
Canadian Football League Telecasts

PAUL MULVIHILL LIMITED

45 St. Clair Ave. W.
3rd Floor
Toronto, Ont. M4V 1K9
Canada
Phone: 416-962-0080
Fax: 416-962-6483 (TV); 416-962-6883 (radio)
Telex: 06-217-607
Paul Mulvihill
Norm Bonnell

TV Div.:
Ed Voltan, Mgr.
Bus Sadler
Doug Kidd
Bill Davidson
David Wilson
Richard Marchand
Nancy-Jane Newburn
Glenn Young
Kevin Golding

Radio Div.:
Joe Mulvihill, Mgr.
Stewart Wright
Chris Sisam
Tim Haller
Marc Charlebois
Donna Wright
Holly Garby
Rob Dilworth, Dir., Research

Branch Offices:
QUEBEC: 1155 Boul. Rene-Levesque Ouest, Suite 2920, Montreal, Que. H3B 3L2. Phones: 514-393-4101; 514-393-4102.

BRITISH COLUMBIA: 1033 Davie St., Suite 518, Vancouver, B.C. V6E 1M7. Phone: 604-684-6277. Telex: 045-1140. John Grant, Mgr.; Ann Rogers; Jeff Parry

HALIFAX: 202 Brownlow Ave., Suite 205, Tower D, Dartmouth, N.S. D3B 1T5. Phone: 902-468-8928. Steve Feswick

TV Stations Represented:

Great West Television
CFCN-TV, Calgary, Alta.
CFRN-TV, Edmonton, Alta.
CKWS-TV, Kingston, Ont.
CKCO-TV, Kitchener, Ont.
CFGS-TV, Ottawa, Ont./Hull, Que.
CHEX-TV, Peterborough, Ont.
CKPG-TV, Prince George, B.C.
CKSH-TV, Sherbrooke, Que.
CFTK-TV, Terrace, B.C.
CHFD-TV, Thunder Bay, Ont.
CKPR-TV, Thunder Bay, Ont.
CFKM-TV, Trois-Rivieres, Que.
CKTM-TV, Trois-Rivieres, Que.
CFVS-TV, Val D'Or, Que.
WTEN, Albany, NY
WBNG-TV, Binghamton, NY
WCPO-TV, Cincinnati, OH
WSJV, Elkhart-South Bend, IN
WOWK-TV, Huntington-Charleston, WV
WTHR, Indianapolis, IN
WGME-TV, Portland, ME
WOKR, Rochester, NY
KING-TV, Seattle, WA
WTVH, Syracuse, NY
WTOL-TV, Toledo, OH
WUTR, Utica-Rome, NY
WFMJ-TV, Youngstown, OH

PATCOM INC.

(A subsidiary of Pathonic Network Inc.)
Hazelton Lanes, 55 Ave. Rd.
Suite 2975
Toronto, Ont. M5R 3L2
Canada

Branch Office:
QUEBEC: 770 ouest rue Sherbrooke, Suite 1200, Montreal, Que. H3A 1G1. Gilles Leduc, Gen. Mgr.

TV Stations Represented:
CFCM-TV, Quebec City, Que.
CKMI-TV, Quebec City, Que.
CFER-TV, Rimouski, Que.
CIMT-TV, Riviere du Loup, Que.
CHLT-TV, Sherbrooke, Que.
CHEM-TV, Trois-Rivieres, Que.

PREMIERE TELEVISION SALES

(A subsidiary of Alexander, Pearson & Dawson Inc.)
2 Bloor St. East
Suite 3140
Toronto, Ont. M4W 1A8
Canada
Phone: 416-969-9496
Fax: 416-969-8923
TWX: 065-24497
J. Hurley, Toronto Mgr.
N. Philpott
S. McEachern
S. Hamilton

Branch Offices:
QUEBEC: 2015 Peel St., Suite 900, Montreal, Que. H3A 1T8. Phone: 514-842-9820. Telex: 055-62418. Fax: 514-842-2892. J. La Starza, V.P. & Gen. Mgr.; B. Carroll; C. Lizotte; S. Lapalme

BRITISH COLUMBIA: IBM Tower, 701 Georgia St., Suite 1550, Vancouver, B.C. V7Y 1A1. Phone: 604-689-0027. Telex: 045-1130. Fax: 604-689-0722. S. Collins, Vancouver Mgr.

TV Stations Represented:
CFJP-TV, Montreal, Que.
CFAP-TV, Quebec City, Que.
CKRD-TV, Red Deer, Alta.

RADIO-TELEVISION REPRESENTATIVES LTD.

10 Price St.
Toronto, Ont. M4W 1Z4
Canada
Phone: 416-962-3221
Fax: 416-962-1162
Robert H. Quinn, Pres.
Bill Alexander, V.P., TV

Branch Offices:
ALBERTA: 495 36th St. NE, Suite 215, Calgary, Alta. T2A 6K3. Phones: 403-569-9330; 403-569-9333. Fax: 403-248-0989. Mark Simpson

BRITISH COLUMBIA: 999 W. Broadway, Suite 880, Vancouver, B.C. V5Z 1K5. Phone: 604-736-6634. Fax: 604-736-8059. Frank Jobes, Exec. V.P. & Western Mgr.

MANITOBA: 228 Notre Dame Ave., Winnipeg, Man. R3B 1N7. Phone: 204-943-9574. Fax: 204-943-6016.

TV Stations Represented:
CJDC-TV, Dawson Creek, B.C.
CHAT-TV, Medicine Hat, Alta.
WLBZ-TV, Bangor, ME
WGRZ-TV, Buffalo, NY
WICU-TV, Erie, PA
KTHI-TV, Fargo-Grand Forks, ND
WRDC-TV, Rochester, NY
WWNY-TV, Watertown-Carthage, NY

HUGH WALLACE INC.

11332 Camarillo St.
North Hollywood, CA 91602
Phone: 818-980-3212
Hugh Wallace
Mary Williams
Barbara Forrest
Mary Calder

TV Stations Represented (CA):
CKVR-TV, Barrie, Ont.
CFCN-TV, Calgary, Alta.
CFRN-TV, Edmonton, Alta.
CJCH-TV, Halifax, N.S.
CKCW-TV, Moncton, N.B.
CFCF-TV, Montreal, Que.
CFJP-TV, Montreal, Que.
CFAP-TV, Quebec City, Que.
CJCB-TV, Sydney, N.S.
CITY-TV, Toronto, Ont.

WTR MEDIA SALES INC.

17213 108th Ave.
Edmonton, Alta. T5S 1G2
Canada
Phone: 403-486-4400
Fax: 403-486-4508
Linda Samletzki, Pres.

Branch Office:
ALBERTA: 4620 Manilla Rd. SE, No. 6, Calgary, Alta. T2G 4B7. Phone: 403-243-6533. Bonny Welygan, Office Mgr.

TV Stations Represented:
CHAT-TV, Medicine Hat, Alta.
CKRD-TV, Red Deer, Alta.

FOREIGN-LANGUAGE AND OVERSEAS STATION REPRESENTATIVES

INTERCONTINENTAL SERVICES LTD.

347 Fifth Ave.
New York, NY 10016
Phone: 212-679-3910
Fax: 212-679-3912
E. Herzstein, Pres.

TV Stations Represented:
KUAM-TV, Agana, GU
ABS-TV, Antigua, Leeward Islands,
WSVI, Christiansted, St. Croix, VI
ZBM-TV, Hamilton, Bermuda
ELTV, Monrovia, Liberia
ZNS-TV, Nassau, Bahamas
WSJU, San Juan, PR
LBC-TC, St. Maarten, N.A.

PAN AMERICAN BROADCASTING CO.

169 Lexington Ave.
New York, NY 10016
Phone: 212-532-0660
E. Bernald, Pres.

Branch Offices:
SAN FRANCISCO: 559 Pacific Ave., San Francisco, CA 94133. Phone: 415-391-1984. Sam Posner

SAN JOSE: 12380 S. Saratoga-Sunnyvale Rd., Saratoga, CA 95070. Phone: 408-996-2033. Gene Bernald, V.P.

TV Stations Represented:
IBC-TV, Philippines
ECBS, Nigeria
Ghana TV, Ghana
Radio Kaduna TV, Northern Nigeria
Sierra Leone TV, Sierra Leone
Swaziland TV, Swaziland

SCHELLENBERG & KIRWAN INC.

Box 8961
Santurce, PR 00910
Phone: 809-722-5665
Alicia Irizarry, Pres.

TV Stations Represented:
ABS-TV, Antigua
ZNS-TV, Bahamas
ZBM-TV, Bermuda
WSVI, St. Croix, VI
LBC-TV, St. Maarten
Telearuba, Aruba, N.A.
Telecuracao, Curacao, N.A.

Television & Cable Program Sources & Services

Offering live, film & tape programs & commercials and production facilities to television stations and cable systems. These listings are based on data supplied by companies known to be serving TV & cable systems and responding to our questionnaires.

ABC DISTRIBUTION CO.
(Division of Capital Cities/ABC Video Enterprises)
825 7th Ave.
5th Floor
New York, NY 10019
Phone: 212-887-1725
Fax: 212-887-1708
Telex: 234337 ABC WS
Archie C. Purvis, Pres.
Joseph Y. Abrams, Sr. V.P.
Paul O. Coss, V.P., Program Acquisition & Development
Maria O. Komodikis, V.P., International TV Sales
Michael J. Dragotto, V.P., Worldwide Cable/Home Video Mktg.
Sharon R. Rehme, V.P., Sales Administration & Operations
Patricia E. Vance, Dir., Ancillary Sales
June Shelley, Dir., Theatrical Sales & Advertising/Promotion
Melanie Topp, Dir., Program Acquisition & Development
Celeste Panepinto, Dir., International News Mktg.
Dan Willis, Dir., International TV Sales
Mara Sternthal, Mgr., International TV Sales

Executive Office:
LOS ANGELES: 2040 Ave. of the Stars, Century City, CA 90067. Phone: 213-557-6600. Fax: 213-557-7925. Telex: 673127 Ambroco, LSA.
Cable & video program supplier; film buyer.

ABC NEWS
47 W. 66th St.
New York, NY 10023
Phone: 212-456-7777
Roone Arledge, Pres.
Richard C. Wald, Sr. V.P.
Irwin W. Weiner, Sr. V.P., Finance
Joanna Bistany, V.P. & Asst. To Pres.
Robert Murphy, V.P., Television News Coverage
Walter Porges, V.P., News & Practices
Paul Friedman, Exec. Producer "World News Tonight With Peter Jennings"
David Glodt, Exec. Producer, "This Week With David Brinkley" & Weekend News
Jeff Gralnick, V.P. & Exec. Producer, Special Broadcasts
Richard Kaplan, Exec. Producer, "Primetime Live"
William Lord, V.P., ABC News Interactive
Phyllis McGrady, Exec., Long Form Programming & Exec. Producer For Program Development
Victor Neufeld, Exec. Producer, "20/20"
Eleanor Prescott, Exec. Producer, "Business World"
Patrick Roddy, Exec. Producer, "World News This Morning" & "Good Morning America"
Tom Bettag, Exec. Producer, "Nightline"
George Watson, V.P. & Washington Bureau Chief
Tom Yellin, Exec. Producer, Specials
Don Dunphy Jr., V.P., Affiliate News Services
Robert Benson, V.P., News Radio
Richard Rosenbaum, Gen. Mgr., News Radio Programming
John Lyons, Gen. Mgr., News Radio Operations
Producer of TV film/tape series; news.

ABC VIDEO ENTERPRISES—See Capital Cities/ABC.

A.B. ENTERPRISES INC.
Box 1228
Scarsdale, NY 10583
Phone: 914-472-5930
Alexander Beck, Chmn.
Shirley Beck, Pres.
Kenneth Beck, V.P.
Felicia Beck, V.P.
Richard Dudley, V.P., Sales/Acquisitions
Eleanor Beck, Mgr., Operations
Adele Schultze, Foreign Mgr.
John Buezicelli, Sales Coordinator
Distributor of motion picture features, including video, TV & cable.

ABN/FOCAL POINT TV NEWS NETWORK
499 National Press Bldg.
Washington, DC 20045
Phone: 301-320-4615
Robert C. Cody, Pres. & Exec. Editor
Yvonne L. Cody, V.P.
Produces & distributes news, features & newsmagazine programming via satellite, video & audio tape for TV/cable/radio; Washington bureau & localized coverage for TV/radio stations & cable systems; PR services in U.S. & abroad include teleconferencing, news event coverage, conferences; video-audio news releases; targeted satellite newsfeeds; newsmagazines & special reports.

ABR ENTERTAINMENT CO.
4055 Maroner Circle
Westlake, CA 91361
Phone: 805-494-8019

East Coast Office:
WHITE PLAINS: 22 W. Primrose Ave., White Plains, NY 10607. Phone: 914-993-0955.
Distribution & syndication.

ACADEMY FILM PRODUCTIONS INC.
3918 W. Estes Ave.
Lincolnwood, IL 60645
Phone: 708-674-2122
Bernard Howard, Pres.
Producer of animation, industrial & educational films (for specific sponsors), film/tape spot commercials, film programs on order, editing, writing & directing for other producers, agencies & businesses.

ACAMA FILMS
14724 Ventura Blvd.
Suite 610
Sherman Oaks, CA 91403
Phone: 818-981-4344
Fax: 818-981-2840
Telex: 910-240-9990
William O. Morrison, Chmn.
James A. Sowards, Pres.
John Cosgrove, V.P., Eastern Sales
Lon Fishback, Sales
Mike Murphy, Barter Sales
Jack Rafferty, Barter Sales
Andy Rogin, Barter Sales
Walt Rolph, Barter Sales
Steve Templeton, Barter Sales
Distributor of motion pictures, animation, situation comedy, sports & action series.

ACCU-WEATHER INC.
619 W. College Ave.
State College, PA 16801
Phone: 814-237-0309
Fax: 814-238-1339
Joel M. Myers, Pres.
Sheldon Levine, Dir. of Sales
Provides custom tailored forecasts, ready-for-air graphics, graphic access and display systems, real-time weather databases and voice response systems, voice information and 900 service bureau.

ACTION MEDIA
169 Lexington Ave.
New York, NY 10022
Phone: 212-532-0660

ACTION MEDIA GROUP
5855 Topanga Canyon Blvd.
Suite 210
Woodland Hills, CA 91367
Phone: 818-592-2900
Fax: 818-592-2913
Rick Pack, Pres.

ADLER VIDEO MARKETING LTD.
6849 Old Dominion Dr.
Suite 360
McLean, VA 22101
Phone: 703-556-8880
Fax: 703-556-9288
Telex: 292809 ADLR UR
Larry Adler, Pres.
Judith Jones, Sr. V.P., Marketing
Michael du Monceau, Sr. V.P., Adler Enterprises; V.P., Acquisitions, Adler Video
Domestic & international distributors of programming for television, cable & video; executive producers of TV series.

ADVANSWERS MEDIA PROGRAMMING INC.
(Subsidiary of Wells, Rich, Greene)
10 Broadway
St. Louis, MO 63102
Phone: 314-444-2100
Don Stork, Pres.
John Marlow, Sr. Exec. Officer
Rose Busalacki, Sr. V.P., Syndication Dir.
Donna Hathaway, Broadcast Mgr.

Branch Offices:
LOS ANGELES: 2029 Century Park E, Suite 3450. Los Angeles, CA 90067. Phone: 213-286-9114.
NEW YORK: 1740 Broadway, 7th Floor, New York, NY 10019. Phone: 212-581-4047. Paul Schulman, Pres.
Full range of programming & media services.

ADVANTAGE INC.
940 N. Wadsworth Blvd.
Suite 305
Lakewood, CO 80215
Phones: 303-237-7918; 800-628-0887
Fax: 303-233-2231
Peter TenEyck, Pres.
Robin Schmachtenberger, V.P.
Corky Downing, Sales
A. Clinton Ober, Marketing
Andrew Harrison, Sales Mgr.
Guy W. Larson, Secy.-Treas.
Producer & distributor of syndicated TV commercials for cable & broadcast professionals, including legal, veterinary, optometry, real estate, chiropractic & dental.

ADVERTISERS BROADCASTING CO.
Box 191
Ghent, NY 12075
Phone: 518-392-2193
Sholom Rubinstein, Exec. Producer
Producer of commercials (made for TV) & TV tape series; audio recording facilities; scripts; other services.

AEGIS PRODUCTIONS
6 Windrose Way
Greenwich, CT 06830
Phone: 203-661-6822
Producer of animation, industrial & educational films, newsreels & film/tape spot commercials.

AERIE LION GROUP INC.
4845 Ronson Court
San Diego, CA 92111-9821
Phone: 619-496-8550
Fax: 619-560-0940
Al Lowenheim

AFI PRODUCTIONS INC.
6333 Sunset Dr.
Miami, FL 33143
Phone: 305-663-3342
Oscar Costo, Production Mgr.
Steve Minor, Dir., Cameraman
Bill Randall, Dir., Cameraman
Scott Thomas, Rep., Miami
Bill Sobel, Rep., New York. Phone: 212-864-2631
Producer of film/tape spot commercials, TV film/tape series, film programs on order & industrial & educational films.

AGENCY FOR INSTRUCTIONAL TECHNOLOGY
Box A
Bloomington, IN 47402-0120
Phones: 812-339-2203; 800-457-4509
Fax: 812-333-4218
Telex: 27-6060
Michael F. Sullivan, Exec. Dir.
Suzanne Graham, Information Specialist

Producer & distributor of educational videos (lease or purchase); computer programming & TV tape series; exporter of video programs.

AGE OF ENLIGHTENMENT VIDEO PRODUCTIONS
Box 370
Livingston Manor, NY 12758
Phone: 914-439-5408
Fax: 914-439-5352
Telex: 292050 MIU UR
Mark Haviland, Exec. Dir.
Mark Schoenfeld, Assoc. Dir.
Lewis Weiss, Dir., Mktg.
John Freeman, Dir., Program Development
Produces and distributes educational programming for broadcast and cable TV and public access audio program for radio.

AILES COMMUNICATIONS INC.
440 Park Ave. South
New York, NY 10016
Phone: 212-685-8400
Telex: 212-689-3701
Roger E. Ailes, Chmn.
Ali-Ray Kraftson, Pres.
Bob Gordon, Pres., Broadcast Div.
Greg Stevens, Pres., Media Team
Jon Kraushar, V.P., Business Communications
Dick Mincer, V.P., Broadcast Div.
Kathy Ardleigh, V.P., Media Team
Clay Rawson, Sr. Producer
Producer of film/tape spot commercials; film programs on order & TV film/tape series; artists representative; entertainment booking; other services.

ALDEN FILMS/FILMS OF THE NATIONS
Box 449
Clarksburg, NJ 08510
Phone: 201-462-3522
Paul Weinberg, Pres.
Felicia Weinberg, V.P.
Jerome Schapiro, Sales Dir.
June Reed, Mktg. Dir.
Distributor of Jewish, Scandinavian & children's film & video.

ALL AMERICAN TELEVISION
205 Lexington Ave.
11th Floor
New York, NY 10016
Phone: 212-685-1700
Fax: 212-685-2171
Telex: 9102404401
George Back, Chmn. & Chief Exec. Officer
Joseph Kovacs, Pres.
Carl W. Menk Jr., Exec. V.P., Sales & Programming
David Armstrong, Sr. V.P., Sales & Acquisitions
Peter Kranzler, V.P., National Advertiser Sales
Richard L. Mann, V.P., Creative Services
TV syndication & national advertising time sales.

ALLEGRO PRODUCTIONS INC.
1000 Clint Moore Rd.
Suite 211
Boca Raton, FL 33487
Phone: 407-994-9111
Jerome Forman, Pres.
Glenn A. Forman, V.P., Sales
Martin Kendrick, V.P., Sales
Patsy Norman, Assoc. Producer
Scott Forman, Assoc. Producer & Production Mgr.
Susan Neel Forman, Assoc. Producer
Lynn Tomczak, Production Coordinator
Producer of motion picture & videotape programs, commercials, documentaries, sporting events, music videos & business films. Betacam SP editing suite; 3/4-1 inch to VHS & Beta duplication facilities.

JOHN E. ALLEN INC.
116 North Ave.
Park Ridge, NJ 07656
Phone: 201-391-3299
Fax: 201-391-6335
John E. Allen, Pres.
Fred Bradley, Media/Publication Buyer
Motion picture stock footage archives; library sales: Collection 1895-1965. Laboratory for high quality 35mm & 16mm duplications, opticals & blow-ups. Specialists in shrunken and deteriorating film elements. Film to tape telecine transfers.

ALLEND'OR PRODUCTIONS INC.
Box 5550
Sherman Oaks, CA 91413
Phone: 818-986-4622
Algernon G. Walker, Pres.
Producer of industrial & educational films.

ALTSCHUL GROUP CORP.
930 Pitner Ave.
Evanston, IL 60202
Phones: 708-328-6700; 800-323-9084
Fax: 708-328-6706
Joel Altschul, Chmn.
Joe Farragher, Pres.
Robert Battista, V.P.
Eileen A. Cronin, Mktg. Dir.

Affiliated Companies:
Beacon Films, Gilbert Altschul Productions, Journal Films, Lawren Productions, Medical Electronic Educational Services, Parker Productions, Perennial Education, Professional Research, Teaching Films, Spectrum Films, Universal Dimensions, Visions Video, Wombat Film & Video.
Umbrella group of 12 distributors of educational & instructional films & videotapes.

AMATEUR VIDEO NEWS NETWORK INC. (AVNN)
Box 4625
Englewood, CO 80155
Phone: 303-721-6397
Ron G. Brown, Exec. Dir. & Chief Exec. Officer
Brokers of amateur news footage on subscriber network to broadcast TV. Includes an archive library of amateur news footage.

AMERICAN FILM TECHNOLOGIES INC.
1265 Drummers Lane
Suite 108
Wayne, PA 19087
Phone: 215-688-1322
George R. Jensen, Chmn.
Alex Hartel, Exec. V.P.

Branch Office:
LOS ANGELES: 12100 Wilshire Blvd., Suite 600, Los Angeles, CA 90025. Phone: 213-826-4766.

THE AMERICAN JEWISH COMMITTEE
165 E. 56th St.
New York, NY 10022
Phone: 212-751-4000
Fax: 212-319-0975
Sholom D. Comay, Pres.
David A. Harris, Exec. V.P.
Morton Yarmon, Dir., Public Relations
Haina Just, Dir., Radio & TV

AMERICAN MOTION PICTURES
2247 15th Ave. West
Seattle, WA 98119
Phone: 206-282-1776
Fax: 206-282-3535
TWX: 910-240-9541
Conrad W. Denke, Pres.
Eric Denke, V.P.
Video & film production services, video editing, production, equipment rentals, computer graphics, video & audio duplication & studio rentals; producer & distributor of television programming.

AMERICAN PROGRAMS INTERNATIONAL
1111 S. Robertson Blvd.
Los Angeles, CA 90035
Phone: 213-271-4132
Fax: 213-278-1454
Telex: 3722866 API LA
Midge Barnett, Pres.
James Jackson, V.P.
Distributes programming internationally for TV, cable & home video markets.

AMERICAN RELIGIOUS TOWN HALL MEETING INC.
745 N. Buckner Blvd.
Dallas, TX 75218
Phone: 214-328-9828
Robert W. Leiske, Moderator & Producer
Wana Leiske, Film Dir.
Producer of religious films; distributor of TV film/tape series.

AMERICAN SOCIETY OF COMPOSERS, AUTHORS & PUBLISHERS
(ASCAP)
One Lincoln Plaza
New York, NY 10023
Phone: 212-621-6000
Fax: 212-721-0955
TWX: 710-581-2084
Morton Gould, Pres.
Sammy Cahn, V.P.
Leon Brettler, V.P.
Arthur Hamilton, Secy.
Arnold Broido, Treas.
Sidney Herman, Asst. Treas.
Gloria Messinger, Managing Dir.
Bernard Korman, General Counsel
Karen Sherry, Dir., Public Affairs & Asst. To Pres.
L. Barry Knittel, Dir., Licensing
Music licensor.

AMERICA'S LEADING INDIES NETWORK (ALIN-TV)
149 Madison Ave.
Suite 804
New York, NY 10016
Phone: 212-889-1327
Fax: 212-213-6968
Alan Steinberg, Chmn.
Jack Giebel, Pres.
Alan Cohen, Exec. V.P.
Syndication.

AMIT WOMEN
817 Broadway
New York, NY 10003
Phone: 212-477-4720
Ann Glick, Public Relations Dir.
Producer & distributor of educational films & tape programs on Israel and Amit women facilities in Israel.

ANOREWS ENTERTAINMENT
Three Dallas Communications Complex
Suite 220 LB 93
Irving, TX 75039
Phone: 214-869-7640
Fax: 214-869-7616
Max Andrews, Pres.
Ilene Cook, Sales
Jon Horton, Sales
Syndication & distribution of sports & entertainment television programs.

ANGLIA TV
48 Leicester Square
London, WC2H 7FB
England
Phone: 01-321-0101
Philip Garner, Program Dir.

U.S. Office:
NEW YORK: 420 Lexington Ave., New York, NY 10017. Phone: 212-210-8989. Julie Van Duser, Sales Exec.

ANIFORMS INC.
360 W. 31st St.
8th Floor
New York, NY 10001
Phone: 212-714-2550
Vince Sottosanti, Pres.
Audio-visual production house.

ANIMART FX
812 S. Weber St.
Colorado Springs, CO 80903
Phone: 719-630-7818
Bob Trochim, Pres.
Kennetha Hildebrand, Producer
Animation; producer of film/tape spot commercials; open-end commercials (made for TV), special effects & rotoscoping.

ANIMATED PRODUCTIONS INC.
1600 Broadway
New York, NY 10019
Phone: 212-265-2942
Al Stahl
Producer of film/tape spot commercials; industrial & educational films; slides & slide film commercials; animation; other services.

THE ANIMATION PEOPLE
3/7 Kean St.
London, WC2
England
Phone: 01-836-1623
Telex: 269496
Jack King, Managing Dir.
Brian Larkin, Dir.
Producer of animation.

RAY ANTHONY ENTERPRISES
9288 Kinglet Dr.
Los Angeles, CA 90069
Phone: 213-858-1980
Ray Anthony, Pres.

APA INTERNATIONAL FILM DISTRIBUTORS INC.
4967 S.W. 75th Ave.
Miami, FL 33155
Phone: 305-663-3204
Louis Boeli, Pres.
Abilio Felipe, Sales Mgr.

ARCHDIOCESE OF BALTIMORE
Telecommunications Center
5400 Roland Ave.
Baltimore, MD 21210
Phone: 301-532-2282
Nicholas P. Amato, Dir., Telecommunications

ARCHIVE FILMS INC.
530 W. 25th St.
New York, NY 10001
Phone: 212-620-3955
Fax: 212-645-2137
Patrick Montgomery, Pres.
Eileen Straussman, International Operations
Stock footage library.

ARMY & AIR FORCE HOMETOWN NEWS CENTER
Bldg. 1500
Kelly AFB, TX 78241-5000
Phone: 512-925-6261
Fax: 512-925-3467
Larry Gilliam, Chief, Media News Div.
Max Sydow, Operations Chief
Produces & distributes news features about American service members; produces annual "Holiday Greetings" for distribution during holidays; products distributed to television stations in service members' hometowns.

KAY ARNOLD GROUP—See listing under William L. Cooper Productions Inc.

ARP FILMS INC.
18 E. 41st St.
Suite 1605
New York, NY 10017
Phone: 212-685-7100
Fax: 212-685-7106
Claude S. Hill, Pres.
Anne B. Cody, Mgr., Operations
TV syndication company specializing in children's animation, educational & entertainment series & documentaries for international & domestic distribution.

ASSOCIATED PRESS BROADCAST SERVICES
1825 K St. NW
Washington, DC 20006-1253
Phones: 202-736-1100; 800-821-4747
Fax: 202-736-1124
Louis D. Boccardi, Pres. & Gen. Mgr.
Jim Williams, V.P. & Dir., Broadcast Services
Lee Perryman, Deputy Dir.
Brad Kalbfeld, Deputy Dir., News
Daryl Staehle, Dir., Sales & Mktg.
Evelyn Cassidy, Dir., Station Services
Greg Groce, Dir., Administration
Dave Polyard, Dir., Networks
Dan Webster, Dir., Television Mktg.
Ed Bell, Regional Television Exec.
Nancy Kerrins, Regional Television Exec.
Wayne Ludkey, Regional Television Exec.
Bob Young, Regional Television Exec.

Branch Offices: 141 domestic; 82 foreign
News gathering cooperative; distributes news, photos, audio, video, graphics & data information to broadcast & cable television via satellite receivers & landlines.

ASSOCIATED TELEVISION INTERNATIONAL
650 N. Bronson
Suite 300
Hollywood, CA 90004
Phone: 213-871-1340
Fax: 213-469-6048
David McKenzie, Chief Operating Officer
John Campbell Collins, V.P., Marketing
Phil Coulloudon, Head Producer
Jim Romanovich, Syndication Rep.

A.S.T.A.
1756 Broadway
No. 3J
New York, NY 10019
Phone: 212-245-0840
Fax: 212-245-0842
Tim Duncan, Exec. Dir.
Advertiser-supported syndication trade association.

ATLANTIC VIDEO INC.
150 S. Gordon St.
Alexandria, VA 22304
Phone: 703-823-2800
Jonathan S. Park, Pres.
Ron Whichard, Dir., Mktg.
Laura Frankel, Advertising/Public Relations
Complete studio and remote production capabilities; post-production; film-to-tape transfer; duplication & videoconferencing services.

ATLANTIS PRODUCTIONS INC.
1252 La Granada Dr.
Thousand Oaks, CA 91362
Phone: 805-495-2790
J. Michael Hagopian, Pres.
Producer & distributor of documentary & educational films and videos.

AUDIO-TV FEATURES INC.
149 Madison Ave.
Suite 804
New York, NY 10016
Phone: 212-889-1327
Fax: 212-213-6968
Telex: 510-600-8779 (Western Union)
Alan Steinberg, Chmn.
Robert L. Kimmel, Pres.
Producer & distributor of video news releases, public service announcements, marketing productions.

AURORA GENERAL ENTERTAINMENT CORP.
5950 W. Oakland Park Blvd.
Suite 309
Fort Lauderdale, FL 33313
Phone: 305-733-3500
Marvin J. Rappaport, Pres.

AUSTRALIAN FILM COMMISSION
875 N. Gower St.
Los Angeles, CA 90038
Phone: 213-469-2223
Fax: 213-469-3946
Lisa Crosby, Administrator
Deborah A. Bird, Administrative Assistant
Australian government office assisting Australian film makers in USA, film festival organizers & distributors seeking Australian products.

AUSTRALIAN TELEVISION SERVICES LTD.
139 S. Beverly Dr.
Suite 312
Beverly Hills, CA 90212
Phone: 818-766-2751
Fax: 213-658-6704
Telex: 298 991 HA INTL
Jerry Dexter, Pres.
Distributor of motion picture features, documentaries, TV/film series & specials to Australia & New Zealand.

AVERY PRODUCTIONS
4843 Voltaire St.
Suite A
San Diego, CA 92107
Phone: 619-483-2030

AWARD FILMS/VIDEO
Box 81143
Chicago, IL 60681-0143
Phone: 312-477-1517
Alfred D. LeVine, Pres.
Robert Eirinberg, Secy.
Jack Paige, Sales
Court Chilton, Mktg.
Distributor of educational & documentary videos (VHS & Beta format), animation, newsreels, open-end film commercials (made for TV), religious films, foreign language films, news, film/tape spot commercials, slides and slide film commercials, theatrical shorts & stock short footage; film buyer; film handlers; importer of TV film series; laboratory facilities & services; sales representative; studio facilities for rent; TV rights.

BAJUS-JONES FILM CORP.
5250 W. 74th St.
Minneapolis, MN 55435
Phone: 612-835-4490
Fax: 612-835-3413
Mike Jones, Sr. Creative Dir.
Jane Doran, Business Mgr.
Hawkeye Henriksen, Gen. Mgr.
Joy Bolte, Producer
Ron Duffy, Sales Dir.
Judy Super, Sales Rep.
Producer of character animation, live action/animation combination spots, motion control and live action TV commercials.

BANDELIER INC.
3815 Osuna NE
Albuquerque, NM 87109
Phone: 505-345-8021
Fax: 505-345-8023
Allan Stevens, Pres.
Producer of animation & live-action films.

BANDERA ENTERPRISES
Box 1107
Studio City, CA 91614
Phone: 818-985-5050
Don Flagg, Pres.
Helen Mazeika, Account Exec.
Producer & distributor of industrial & educational films & TV film/tape series.

ROBERT BARON & ASSOCIATES
63-33 98th Place
Forest Hills, NY 11374
Phone: 718-275-4349
Robert Baron, Pres.
Jack Godler, V.P.
John Whited, Dir.
Hank Nadler, Editor
Producers of motion pictures & videotapes.

BARON ENTERPRISES INC.
500 S. Sepulveda Blvd.
Suite 303
Los Angeles, CA 90049
Phone: 213-476-0638
Barry Bergsman, Pres.
Producer & distributor of TV film/tape series.

BARR FILMS
12801 Schabarum Ave.
Box 7878
Irwindale, CA 91706
Phone: 818-338-7878
Fax: 818-814-2672
Donald Barr, Pres.
Allen Dohra, Chief Exec. Officer
George Holland, V.P., Production
Burl Judy, V.P., Sales
Margaret B. Adams, Dir., Mktg.
Producer & distributor of films and videos for non-theatrical, educational, training, home video & television markets.

BARTON PRINTZ PRODUCTIONS
2611 N.E. 125th St.
No. 325
Seattle, WA 98125
Phone: 206-361-4810
Lee Barton, Pres.
Philip G. Printz, V.P.

BARUCH ENTERTAINMENT
1331 F St. NW
Suite 800
Washington, DC 20004
Phone: 202-833-1777
Fax: 202-737-0725; 703-821-2756
Ed Baruch, Pres.
Full service marketing, syndication, distribution & production company.

BASS/FRANCIS PRODUCTIONS
737 Beach St.
San Francisco, CA 94109
Phone: 415-441-4555
William Rossini, Pres.
Phil Schwenk, Dir. of Production
David Antisdale, Dir. of Services
Producers of film & videotape TV commercials & multimedia productions.

BATJAC PRODUCTIONS INC.
9570 Wilshire Blvd.
Suite 400
Beverly Hills, CA 90212
Phone: 213-278-9870
Producer of TV film/tape series; stock footage.

BAUMAN BIBLE TELECASTS INC.
4620 Lee Hwy.
Arlington, VA 22207
Phone: 703-243-1300
Lois S. Hertzler, Pres.
Inez Montel, Dir., Distribution & Sales
Producer & distributor of religious & educational videos.

BAVARIA FILM GmbH
Bavariafilmplatz 7, D-8022
Geiselgasteig Munich,
Germany
Fax: 89-6499-2240
Telex: 5218771 BAVF D
Gunter Rohrbach, Managing Dir.
Harald Junge, Managing Dir.
Rosemarie Dermuhl, Head of World Sales, TV
Benno Nowotny, Head of World Sales, Film
Cornelia Breidenbach, Sales Rep.
Producers of cinema, TV, advertising & industry films and distributors of cinema & TV films.

BAY AREA MOBILETAPE INC.
375 Oyster Point Blvd.
Unit No. 1
South San Francisco, CA 94080
Phone: 415-873-7531
Telex: 9103806973
Skip Long, Pres.
Mobile unit facilities for rent.

BBC—See Lionheart Television.

BEACON FILMS INC.—See The Altschul Group.

BEBELL MOTION PICTURE LAB & SLIDE & FILMSTRIP—See Films for Educators/Films for Television.

BEBELL SLIDE & FILMSTRIP—See Films for Educators/Films for Television.

BEHRENS PRODUCTIONS INC.
51 S.W. 9th St.
Miami, FL 33130
Phone: 305-371-6077
Fax: 305-371-6079
Robert A. Behrens, Pres.
Elizabeth H. Behrens, V.P.
Producers and distributors of informational and instructional programs for young people.

DAVE BELL ASSOCIATES INC.
3211 Cahuenga Blvd. West
Hollywood, CA 90068
Phone: 213-851-7801
David L. Bell, Pres.
Cynthia Shapiro, V.P.
Dennis Bogorad, V.P., Development
Shari Cookson, V.P., Documentary Production
Producer of motion picture features, TV movies & specials, documentaries, TV & cable series.

BEST FILM & VIDEO CORP.
98 Cutter Mill Rd.
Suite 273
Great Neck, NY 11021
Phone: 516-487-4515
Telex: 221244 LHI
Roy B. Winnick, Pres.
Ben Tenn, V.P., Sales
Arlene Winnick, V.P., Mktg.
Producer & distributor of original programming for home video, TV & cable.

BEXEL CORP.
The Burbank Production Plaza
801 S. Main St.
Burbank, CA 91506
Phones: 818-841-5051; 818-846-7677
Fax: 818-841-1572
David G. Trudeau, Pres.
Robert A. Nudo, V.P., Administration
Kirk A. Rhinehart, V.P., Engineering
Justin Paxton, Sales Mgr.
Gary Leemaster, Production Supervisor
Broadcast equipment rental; production & post-production facilities; sound stage; graphics, set design; duplication; equipment sales & service.

THE BIG FIGHTS INC.
9 E. 40th St.
New York, NY 10016
Phone: 212-532-1717
Telex: 429560 CAYTON
William D. Cayton, Pres.
Producer & distributor of sports events, features & specials.

BIJOU PRODUCTIONS
805 E. 9th St.
Box 39
Medford, OR 97504
Phone: 503-773-6023
Robert Campbell, Pres.
Producer of TV film/tape series; theatrical shorts & stock footage; products for television & video.

BIZNET
1615 H St. NW
Washington, DC 20062
Phones: 202-463-5921 (facilities leasing); 202-463-5690 (general information)
Fax: 202-887-3444
Carl Grant, Group V.P., Communications
Robert Adams, V.P., Broadcasting
Densil Allen, News Dir.
A. Scott Hults, Exec. Dir., Advertising & Mktg.
Frank Allen Philpot, Syndication Dir.
Suzi Montes de Oca, Dir., Facilities Mktg.
Mercedes Sandoval, Dir., Promotion
Producer & distributor of business news & public affairs programming; full-service videoconferencing capabilities for lease; a service of the U.S. Chamber of Commerce.

BLAIR ENTERTAINMENT
1290 Ave. of the Americas
7th Floor
New York, NY 10104
Phone: 212-603-5000
Fax: 212-603-5003
TWX: 710-581-4351
Alan Berkowitz, Pres.
Clare L. Simpson, Sr. V.P., Development & Production
Michael Weiser, Sr. V.P. & Gen. Sales Mgr.
Producers & distributors of TV programming.

BMG MUSIC PUBLISHING CANADA INC.
151 John St.
Suite 309
Toronto, Ont. M5V 2T2
Canada
Phone: 416-586-0022
Fax: 416-586-0454
Norma Barnett, Gen. Mgr.
Terry O'Brien, Professional Mgr.
Music publishing services: Administration of foreign catalogs, exploitation of domestic & foreign copyrights, computerized royalty payment system, background music library service.

BMI—See Broadcast Music Inc.

BNB INTERNATIONAL
225 E. Euclid St.
Valley Stream, NY 11580
Phone: 516-872-0306

BONDED SERVICES
(Div. of Novo Communications Inc.)
520 Main St.
Fort Lee, NJ 07024
Phone: 201-592-9044
Fax: 201-592-5946
Christopher W. Preuster, Pres.
Leonard A. Kaiser, Exec. V.P.
Richard N. Eisenberg, V.P., Worldwide Mktg.

U.S. Branch Offices:
FORT LEE: Bonded Program Storage, 550 Main St., Fort Lee, NJ 07024. Phone: 201-944-3700. Fax: 201-592-0727. Ramona Masi, Mgr.

NORTH HOLLYWOOD: 5260 Vineland Ave., North Hollywood, CA 91601. Phone: 818-761-4058. Telex: 183379. Fax: 818-761-5939. Bert Koch, V.P.

Canadian Branch Office:
TORONTO: 288 Judson St., Unit 10, Toronto, Ont. M8Z 5T6. Phone: 416-252-5081. Telex: 06-984731. Fax: 416-252-3955. Dan Armstrong, V.P. & Gen. Mgr.

International Branch Offices:
NETHERLANDS: Bldg. 72, 1117 ZJ Schiphol East, Amsterdam, Netherlands. Phone: 20-601-5031. Telex: 11064. Fax: 20-6041567. Cable: Interbond. Hans Grossouw, V.P. & Managing Dir. (England & Netherlands)

HONG KONG: Block B, Tung Chun Industrial Bldg., Nos. 11-13, Tai Yuen St., No. 7-8, 11th Floor, Kwai Chung, New Territories, Hong Kong. Phone: 852-4256036. Telex: 34152. Fax: 852-4805935. Phillip Chu, Mgr.

ENGLAND: Armstrong Way, Great Western Industrial Park, Windmill Lane, Unit 6, Southall, Middlesex, England UB2 4SD. Phone: 44-81-571-5511. Telex: 268759. Fax: 44-81-571-9125.
Distributor of motion picture features, industrial & educational films, motion picture shorts, foreign language films & TV film/tape series; exporter of films; film handlers; importer of films & TV film series; film rejuvenation & tape evaluation, environmental storage of films & tapes.

BONNEVILLE MEDIA COMMUNICATIONS
130 Social Hall Ave.
Salt Lake City, UT 84111-1580
Phone: 801-237-2600
Fax: 801-237-2696
TWX: 910-925-5266
Richard D. Alsop, Pres.
Jeffrey L. Hilton, V.P., Account Management
Producer & distributor of film/tape spot commercials; producer & distributor of TV film/tape series & religious films; distributor of foreign language films; music library; recording facilities; studio facilities for rent; media planning & buying; marketing research.

BOOSEY & HAWKES INC.
24 East 21st St.
New York, NY 10010-7200
Phone: 212-228-3300
Fax: 212-473-5730
Telex: 650-284-8790 MCI
Cable: SONOORUS
R. Anthony Fell, Pres.
Sylvia Goldstein, Sr. V.P., Business Affairs
David Huntley, V.P., Series Music
Sue Klein, Mgr., Royalty & Hire Administration

BORIS MASTER COLOR
451 D St.
Boston, MA 02210
Phone: 617-426-3592
Editing, processing, recording, projection room & storage.

BOZELL INC.
10250 Regency Circle
Omaha, NE 68114-3765
Phone: 402-397-8660
Fax: 402-399-5884
Timothy Sickinger, Exec. V.P. & Gen. Mgr.
Phillip G. Webb, Sr. V.P. & Syndication Mgr.
Syndicators of Mutual of Omaha's Wild Kingdom; principal service: Advertising agency.

BRAVERMAN PRODUCTIONS INC.
3000 Olympic Blvd.
Santa Monica, CA 90404
Phone: 213-315-4710
Telex: 65017648 64 MCI
Chuck Braverman, Pres., Producer & Dir.
Diane Wynter, Development Exec.
Producer & director of TV movies, music videos, film, commercials, specials & documentaries for broadcast & cable TV.

BRAY STUDIOS INC.
19 Ketchun St.
Box 5220
Westport, CT 06881
Phone: 203-226-3777
Paul Bray Jr., Pres.
Producer & distributor of industrial & educational films; video & film/tape spot commercials; producer & distributor of animation, slides & slide film commercials.

BRITISH INFORMATION SERVICES
845 3rd Ave.
New York, NY 10022
Phone: 212-745-0376
Fax: 212-758-5395
Mark Hopkinson, Head, Radio/TV Division
Tim Gurney, Deputy Dir.
Provides daily audio news feeds of one-minute wrapped actuality reports at no cost to stations; assists radio/TV crews visiting UK.

BROADCAST MUSIC INC. (BMI)
320 W. 57th St.
New York, NY 10019
Phone: 212-586-2000
Frances W. Preston, Pres.-Chief Exec. Officer
Music licensor.

BROADCAST NEWS & PRODUCTION
Box 592552
Orlando, FL 32859
Phone: 407-363-0500
Fax: 407-363-4410
Paul M. Cicarelli, Pres. & Sales Dir.
Independent TV news service; feature stories; convention coverage; editorial services; documentaries; film & tape programs on order.

BROADCAST NEWS LTD.
36 King St. E.
Toronto, Ont. M5C 2L9
Canada
Phone: 416-364-3172
Fax: 416-364-8896
Keith Kincaid, Chief Exec. Officer
Wayne Waldroff, Gen. Mgr.
Phillip Adler, Business Mgr.
Al Gibson, Gen. News Dir.
News, information & programming services in English & French via satellite to private broadcasters & cable systems in Canada. Offices in Halifax, Montreal, Quebec City, Ottawa, Toronto, Winnipeg, Regina, Edmonton, Vancouver, Victoria, Washington, London & Moscow.

BROADCAST STANDARDS INC.
2044 Cotner Ave.
Los Angeles, CA 90025
Phone: 213-312-9060
Fax: 213-479-5771
Telex: 261770 STS UR
Omar Romay, Pres.
William Cumins, Gen. Mgr.
Sandra Acuna, Dir., Sales & Mktg.
International standards conversion & videotape duplication facility; film to tape transfers; post-production & vault storage.

BUENA VISTA—See Walt Disney Co.

BILL BURRUD PRODUCTIONS
16400 Pacific Coast Hwy.
Suite 204
Huntington Beach, CA 92649
Phone: 213-592-3486
Fax: 213-592-4960
John Burrud, Pres.
Elizabeth A. Brown, V.P., Finance
Producer of film/tape spot commercials & film programs on order including documentaries, wildlife, adventure & children's programming; stock footage.

BUZZCO ASSOCIATES INC.
110 West 40th St.
Suite 26W
New York, NY 10018
Phone: 212-840-0411
Vincent Cafarelli, Producer & Dir.
Candy Kugel, Producer, Dir. & Designer
Marilyn Kraemer, Production Mgr.
Producer of film/tape spot commercials, film programs on order, industrial & educational films, open-end film commercials (made for TV) & theatrical shorts; animation.

CABLE CASH CALL—See Newhoff-Blumberg Inc.

CABLE FILMS & CABLE VIDEO
Country Club Station
Box 7171
Kansas City, MO 64113
Phone: 913-362-2804
Fax: 913-381-0000
Herbert Miller, Pres.
Todd Randall, Gen. Mgr.
Marc Steven, Mgr., Sales
Distributor of motion picture features, industrial & educational films, newsreels, foreign language films, TV film/tape series & theatrical shorts available in PAL, SECAM & NTSC videotape for domestic & international distribution.

CABLE VIDEO ENTERTAINMENT INC.
725 River Rd.
Edgewater, NJ 07020
Phone: 201-941-6700
Fax: 201-941-6515
Irwin Cohen, Chmn.
Richard Sullivan, Pres.
Chris Monaco, V.P.
Marida Sapidrino, Treas.
Television production; on-line & off-line editing services.

CAMELOT ENTERTAINMENT SALES INC.
1700 Broadway
35th Floor
New York, NY 10019
Phone: 212-315-4747
Fax: 212-247-7674
Telex: 268-253
Steven R. Hirsch, Pres.
Michael Shaw, V.P., Advertising Sales, Chicago
Michael Auerbach, V.P., East Coast Sales
Barter/syndication services.

CAMI VIDEO
165 W. 57th St.
New York, NY 10019
Phone: 212-841-9688
Artist's representative; producer & distributor of classical music programs.

CAMPBELL-EWALD CO.
30400 Van Dyke
Warren, MI 48093
Phone: 313-574-3400
L. M. Schultz, Exec. V.P. & Dir., Media
R. I. Mitchell, Sr. V.P. & Dir., Local Media
J. E. Sawyer, Sr. V.P. & Dir., National Broadcast Media
Producer of open-end film commercials (made for TV) & film/tape spot commercials.

STEVE CAMPUS PRODUCTIONS INC.
24 Depot Square
Tuckahoe, NY 10707
Phone: 914-961-1900
Steve Campus, Pres.
Dennis Elliott, Exec. V.P.
Producer of film/tape spot commercials; film programs on order; TV film/tape series; newsreels; slides; theatrical shorts; producer & distributor of industrial & educational films & news; multimedia producers; teleconference producers & networkers.

CAMRAC STUDIOS
1775 Kuenzli Lane
Reno, NV 89502
Phone: 702-323-0965
Fax: 702-323-1099
Shirley Mitchell, Pres.
Jim Mitchell, Dir. & Producer
Larry Neroda, Editor
Philip P. Carville, V.P., Mktg.
Jackie Walker, Administration
Independent videotape and film production studio; producers & distributors of home videos; production; editing; character generation; digital video effects; stereo audio & camera color artwork; duplication; other services.

CANADIAN BROADCASTING CORP. (CBC)
1500 Bronson Ave.
Box 8478
Ottawa, Ont. K1G 3J5
Canada
Phone: 613-724-1200
TDD: 613-733-8868
Paula Sandes, Public Relations

English Networks:
ONTARIO: Station A, Box 500, Toronto, Ont. M5W 1E6. Phone: 416-975-3311. Denis Harvey, V.P., English TV; Donna Logan, V.P., English Radio

French Networks:
QUEBEC: Box 6000, Montreal, Que. H3C 3A8. Phone: 514-597-5970. Guy Gougeon, V.P., French TV; Jean Blais, V.P., French Radio
CBC is a publicly-owned corporation providing information & entertainment. CBC operates, in English and French, television networks, AM & FM radio networks & a national satellite channel, including Newsworld-a 24 hour news & information service, and Northern Service, CBC's radio & TV service providing English & French network programming & special programs in native Indian & Inuit languages. Radio Canada International broadcasts in 7 languages.

CANNELL DISTRIBUTION CO.
1925 Century Park E
Suite 2140
Los Angeles, CA 90067
Phone: 213-785-0111
Patrick J. Kenney, Pres.
Maury Lanken IV, V.P., Southeastern Sales
Ed Youngmark, V.P., Western Sales
Kathy Zeisel, V.P., Southwestern Sales
Jim O'Neill, V.P., Northeastern Sales
Susan Austin, Dir., Research
Patti Mark, Advertising & Promotion

THE CANNELL STUDIOS
7083 Hollywood Blvd.
Hollywood, CA 90028
Phone: 213-465-5800
Fax: 213-856-7454
Stephen J. Cannell, Chmn. & Chief Exec. Officer
Michael Dubelko, Pres.
Jo Swerling Jr., Sr. V.P., Production & Supervising Producer
Howard Kurtzman, V.P., Legal & Business Affairs
Joseph Kaczorowski, V.P., Finance & Administration
Peter Roth, Pres., Stephen J. Cannell Productions
Matthew N. Herman, Exec. V.P., Production
Gary Winter, V.P., Post Production
Dianne Mandell, V.P., Merchandising & Licensing
Maryann Ridini, V.P., Publicity, Advertising & Promotion
Peter Golden, V.P., Talent
Brenda Friend, V.P., Movies & Miniseries
Gail Stoltze, V.P., Human Resources
Producer of TV film/tape series.

CAPITAL CITIES/ABC VIDEO ENTERPRISES INC.
77 W. 66th St.
12th Floor
New York, NY 10023-6298
Phone: 212-456-7777
Fax: 212-456-7635
Telex: 234337 ABC WS
Herbert A. Granath, Pres.
John T. Healy, Pres., Capital Cities/ABC Video Enterprises International
Jeremiah G. Sullivan, Senior V.P., Finance
Bruce Maggin, Exec. V.P.
Michael S. Dubester, V.P., Operations
June Shelley, Dir., Advertising, Promotion & Theatrical Sales

CAPITAL VISION INTERNATIONAL CORP.
14232 S.W. 136th St.
Miami, FL 33186
Phone: 305-255-9891
Fax: 305-255-0617
Telex: 152189
Jose Crousillat, Pres.
Spanish language programming; distributor & producer of soap operas.

CAPITOL NEWS SERVICE
Box 38607
Los Angeles, CA 90038
Phone: 213-462-6371
Fred W. Kline, Pres.
Verna M. Kline, V.P.
Producer & distributor of news; distributor of stock footage; properties for lease.

CAPITOL PRODUCTION MUSIC
(Div. of Capitol Records Inc.)
6922 Hollywood Blvd.
Suite 718
Hollywood, CA 90028
Phones: 213-461-2701; 800-421-4163.
Fax: 213-461-1543
Ole Georg, Managing Dir.
David W. Carroll, Mktg. Mgr.
John D. Amato, Promotion Mgr.
Contemporary production music CD library for the video, broadcasting & film industries.

CAPITOL TELEVISION INC.
1909 Lyttonsville Rd.
Silver Spring, MD 20910
Phone: 301-589-4900
Fax: 301-608-3512
Herbert A. Wilson, Pres.
Douglas A. Wilson, V.P.
Provides professional film and video production services, including production planning, scriptwriting & story boarding, location or studio production, editing, computer graphics, equipment rental, talent.

CAPITOL VIDEO COMMUNICATIONS INC.
2121 Wisconsin Ave. NW
Washington, DC 20007
Phone: 202-965-7800
Fax: 202-965-7815
Joe Rothstein, Pres.
Kelly Buccino, V.P., Mktg.
Henry Nickel, V.P., Operations
Ken Miller, V.P., Engineering
Full service teleproduction facility. Creative design services.

GEORGE CARLSON & ASSOCIATES
2512 Second Ave.
No. 306
Seattle, WA 98119
Phone: 206-441-1466
George Carlson, Producer
Producer & distributor of TV film/tape series; travel adventure series.

CAROLINA CHRISTIAN BROADCASTING
Box 1616
Greenville, SC 29602
Phone: 803-244-1616
Production studio.

CAROUSEL FILMS INC.
260 Fifth Ave.
Room 705
New York, NY 10001
Phone: 212-683-1660
David Dash, Pres.
Michael A. Dash, V.P.
Distributor of educational films and videocassettes.

CARRAFIELLO, DIEHL & ASSOCIATES INC.
90 N. Broadway
Irvington-on-Hudson, NY 10533
Phone: 914-591-9191
William Standish Hansell

CARTHAY STUDIOS INC.
5907 W. Pico Blvd.
Los Angeles, CA 90035
Phone: 213-938-2101
Helen Malis, Studio Mgr.
Producer of film/tape spot commercials & industrial & educational films; studio facilities for rent; film & videotape facilities.

CASABLANCA IV
601 N. Faring Rd.
Los Angeles, CA 90077
Phone: 213-275-0404
Fax: 213-275-2873
Richard Cohen, Chmn. & Chief Exec. Officer
Jim McCallum, Pres. & Chief Operating Officer
Bethany Gorfine, Dir. of Sales, West
Henry Urick, Dir. of Sales, Southeast
Stuart Doriss, Dir. of Sales, Northeast
Betsy Higgins, Dir. of Sales, Midwest
TV programming for syndicated, network & pay cable distribution; advertiser sales.

CASCOM SYNDICATION INC.
806 4th Ave. South
Nashville, TN 37210
Phone: 615-242-8900
Fax: 615-256-7890
Victor Rumore, Pres.
Glenda Clifford, Corporate Mktg. Dir.
Vicki Pegg, Dir. of Operations
R. Michael Cain, Secy.
Distributor of custom and generic commercials; producer of graphic animation.

G. NELSON CASE & ASSOCIATES INC.
2481 Evergreen St.
Yorktown Heights, NY 10598
Phone: 914-245-8789
George Case, Pres.

CASTLE HILL TELEVISION
(Div. of Castle Hill Productions Inc.)
1414 Ave. of the Americas
New York, NY 10019
Phone: 212-888-0080
Fax: 212-644-0956
Telex: 423568 CASHILL
Julian Schlossberg, Chmn.
Mel Maron, Pres., Mktg. & Distribution
Milly Sherman, V.P., National Sales Rep.
Richard Hauser, Dir., Advertising & Publicity
Barbara Karmel, Sr. Account Exec.
David Wright, Mgr., Sales Services
Randall San Antonio, Controller
Ivory Harris, National Print Controller
Syndicators of feature film packages.

CATALYST PRODUCTION SERVICES
1431 Center St.
Oakland, CA 94607
Phone: 415-836-1111
Fax: 415-836-1420
Joshua Reichek, Pres.
Avi Stachenfeld, Chief Exec. Officer
Luigi Barassi, V.P., Production Services
Program & commercial production & post-production services.

CATHEDRAL FILMS
Box 1547
South Pasadena, CA 91031
Phone: 213-259-8027
James L. Friedrich, Pres.
Producer & distributor of religious films.

CATHOLIC COMMUNICATION CAMPAIGN
U.S. Catholic Conference
3211 4th St. NE
Washington, DC 20017
Phone: 202-541-3237
Ramon E. Rodriguez, Dir.
Pat Ryan Garcia, Operations Mgr.
Funder of industrial & educational films, religious films, film/tape spot commercials & film programs on order; recording facilities.

CBC—See Canadian Broadcasting Corp.

CBC TV PROGRAM SALES
350 5th Ave.
Suite 5507
New York, NY 10118
Phone: 212-760-1500
Fax: 212-760-1501
Frank Schatz, Deputy Dir., US Sales & Operations
CBC program distribution: Drama series, miniseries, made-for-TV movies, variety specials, documentaries, sports events & children's series.

C. B. DISTRIBUTION CO.
5750 Wilshire Blvd.
Suite 590
Los Angeles, CA 90036
Phone: 213-937-0406
Fax: 213-937-6532
Bob Wright, Exec. Dir.
Steve Schott, Dir., Administration
TV sales & syndication company.

CBS/FOX VIDEO
1211 6th Ave.
2nd Floor
New York, NY 10036
Phone: 212-819-3200

CBS NEWS
524 W. 57th St.
New York, NY 10019
Phone: 212-975-4321
David W. Burke, Pres.
Joe Peyronnin, V.P. & Asst. to the Pres.
David Corvo, V.P., Public Affairs
James M. McKenna, V.P., Finance & Administration
Larry Cooper, V.P., CBS News Radio
John Frazee, V.P., News Services
Don Decesare, Dir., Operations
Barbara Cohen, V.P. & Bureau Chief, Washington
Robert E. McCarthy, V.P., Business Affairs

CC STUDIOS INC.—See Weston Woods Studios Inc.

CENTERCOM INC.
5737 W. Hemlock St.
Milwaukee, WI 53223
Phones: 414-353-2001; 800-877-3873
Fax: 414-353-7227
Robert Harmon, Pres.
Jeff Johnson, V.P.
David Davis, Dir., Sales & Mktg.
Gerald Muehlenberg, Production Mgr.

Branch Offices:
TAMPA: 4710 Eisenhower Blvd., Tampa, FL 33634. Phone: 813-886-8266.

ILLINOIS: 7120 Ridgeway, Lincolnwood, IL 60645.
All format duplication, including D-2 Otari highspeed TMD-NTSC-PAL-SECAM, standards conversions including 1 in., 8mm & Betacam PAL.

CENTRAL OFFICE OF INFORMATION/ LONDON TELEVISION SERVICE
Hercules Rd.
London, SE1 7DU
England
Phone: 071-261-8592
Producer & distributor of industrial & educational films (sale or loan); TV film/tape series; distributor of motion picture shorts; stock footage; exporter of films; film buyer.

CENTRAL TELEVISION ENTERPRISES
43-45 Portman Square
London, W1H 9FG
England
Phone: 071-486-6688
Fax: 071-486-1707
Philip Jones, Managing Dir.
Bill Allan, Dir., Sales

U.S. Office:
NEW YORK: 610 Fifth Ave., New York, NY 10020. Phone: 212-582-6688. Kevin Morrison, Pres.

Program sales:
FLORIDA: Clare Alter, Sales Coordinator. Phone: 305-345-1620.
TV program production & distribution.

CFCN TELEVISION
(Div. of CFCN Communications Ltd.)
Broadcast House
Box 7060, Station E
Calgary, Alta. T3C 3L9
Canada
Phone: 403-240-5600
Bruce Nelson, V.P., Programming
Producer of newsreels, TV film/tape series, film/tape spot commercials, slides, slide film commercials & theatrical shorts; news; stock footage; importer of films & TV film series; recording facilities; sales representative; studio facilities for rent; TV rights; other services.

CHANNEL FIVE CORP.
(Div. of Harris Corp.)
5 TV Place
Needham, MA 02192
Phone: 617-449-0400
Medical programs, daily magazine show, children's series, situation comedy-drama, documentaries, news inserts, docu-dramas & instructional programming.

CHANNEL 1 ENTERTAINMENT INC.
15303 Ventura Blvd.
Suite 800
Sherman Oaks, CA 91403
Phone: 818-784-1116

CHILDREN'S TELEVISION WORKSHOP
One Lincoln Plaza
New York, NY 10023
Phone: 212-595-3456
Joan Ganz Cooney, Pres.
Adrianne Benton, V.P., International TV Group
David Thomas, Mktg. Dir., International TV Group
Multimedia producer and distributor of entertaining and educational programming for children.

CHRISTIAN LIFESTYLE MAGAZINE
1100 Rancho Conejo Blvd.
Newbury Park, CA 91320
Phone: 805-373-7686
Fax: 805-373-7701
Dan Matthews, Dir.
George Swanson, Asst., Syndication Dept.
Color 30-min. programs on 2-in. & 1-in. videotape, 3/4-in. & 1/2-in. cassette.

CHRISTIAN TELEVISION NETWORK
6922 142nd Ave. N
Largo, FL 34641
Phone: 813-535-5622
Fax: 813-531-2497
Robert R. D'Andrea, Pres.
Don MacAllister, V.P.
Robert T. Kennedy, Dir., Cable Relations & Special Projects
Cardin Hesselton, Dir., Sales
24-hour Christian programming.

THE CHRISTOPHERS INC.
12 E. 48th St.
New York, NY 10017
Phone: 212-759-4050
Fax: 212-838-5073
Rev. John Catoir, Dir.
Cecilia Harriendorf, Exec. Producer
Alma Stark, Mgr., Radio & TV Distribution
Producer & distributor of TV series.

CHURCH FEDERATION OF GREATER INDIANAPOLIS INC.
1100 W. 42nd St.
Indianapolis, IN 46208-3388
Phone: 317-926-5371
C. Bruce Naylor, Exec. Dir.
Don M. Frick, Communications Director
Producer of religious TV & radio programs.

CHURCH OF THE NAZARENE
Nazarene Communication Media
6401 The Paseo
Kansas City, MO 64131
Phone: 816-333-7000 (ext. 390)
Paul Skiles, Communications Div. Dir.
Ray Hendrix, Administrative Asst., International Broadcasting Coordinator
Dave Anderson, Dir., International Media
James Kersten, Mgr., AV Productions
Radio programs in 40 languages, video; broadcast TV, photography, slide shows; multimedia presentations; A/V educational aids & 16mm productions.

CHURCH WORLD SERVICE
475 Riverside Dr.
Room 678
New York, NY 10115-0050
Phone: 212-870-2257
Fax: 212-870-2055
Telex: 141: TCN 399
Producer of film/tape spot commercials, development related films & slides.

CHURCH WORLD SERVICE/CROP
28606 Phillips St.
Box 968
Elkhart, IN 46515
Phone: 219-264-3102
Fax: 219-262-0966
Doug Beane, Dir.
Gary Arnold, Film Librarian
Distributor of films on world hunger & related topics.

CIANI/MUSICA INC.
30 E. 23rd St.
New York, NY 10010
Phone: 212-777-7755
Suzanne Ciani, Pres.
Custom sound and music design/production for advertising, film, records.

CINACO FILM & TV CO. INC.
9046 Sunset Blvd.
Suite 201
Los Angeles, CA 90069
Phone: 213-278-3302
Fax: 213-274-8568
Fred Briskin, Pres.
Darlene Eichorst, V.P.
Jeanette Kremer, Exec. Secy.-Office Mgr.
Distributor of motion picture features, motion picture shorts, TV film/tape series. Producer of TV movies, features & series.

CINE-GROUPE
1151 Alexandre-de Seve
Montreal, Que. H2L 2T7
Canada
Phone: 514-524-7567
Fax: 514-524-1997
Jacques Pettigrew, Pres.
Hubert Gariepy, Marketing Dir.
Production & distribution of television programs, specializing in animation.

CINECRAFT INC.
2515 Franklin Blvd.
Cleveland, OH 44113
Phone: 216-781-2300
Neil G. McCormick, Chmn.
Maria Keckan, Pres.
Producer of video, film & slide multi-image; produces business, theater & sales meetings; production services.

CINEMA ARTS INC.
Box 70
South Sterling, PA 18460
Phone: 717-676-4145
Fax: 717-676-9194
John E. Allen, Pres.
Beverley Allen, V.P.
Motion picture laboratory producing optical transfers for 35mm, 16mm & super 16mm. Enlargements & reductions including anamorphic & Vistavision formats; color & black & white; film to tape telecine transfer. Specialists in shrunken & deteriorating film. Stock footage 1895-1965.

CINE MAGNETICS VIDEO & FILM LABORATORIES
650 Halstead Ave.
Mamaroneck, NY 10543
Phone: 914-698-3434; 800-431-1102
Fax: 914-698-0680
Joseph J. Barber, Pres.
Vincent Spagnolo, V.P. & Gen. Mgr.
Robert Orzack, V.P., Sales & Mktg.

Branch Offices:
NEW YORK: 298 5th Ave., Suite 600, New York, NY 10001. Phone: 212-564-6737.

BOSTON: 78 Lowther Rd., Framingham, MA 01701. Phone: 508-877-9737.

LOS ANGELES: 1901 Ave. of the Stars, Los Angeles. CA 90277. Phone: 213-553-5129.
Laboratory facilities & services; video & film duplication.

CINEMA SHARES INTERNATIONAL TELEVISION
450 Park Ave.
New York, NY 10022
Phone: 212-421-3161
Ellen Cantor, Pres.
Rita Balsam, Foreign Sales
Jerry Balsam, Foreign Sales
Deborah Dave, Exec. Dir.
Delanie Abney, Dir., Program Services
Dick Ostrander, Eastern Div. Sales Mgr.
Marvin Gray, Western Div. Sales Mgr.
Feature films in color available for TV plus ancillary rights.

CINE SOURCE
2219 W. Olive Ave.
No. 231
Burbank, CA 91506
Phone: 818-848-9477
Fax: 818-846-4789
Christine Bayly, Pres.
Georgia Johnson, Exec. V.P., Sales
Feature films, shorts, Australian series, special interest films.

CINE-TELE PRODUCTIONS
Box 270693
San Diego, CA 92128
Phone: 619-673-5151
Harry J. Lehman, Pres.
Jacques Lehman, Mgr.
Producer & distributor of industrial & educational films; distributor of TV film/tape series.

DICK CLARK PRODUCTIONS INC.
3003 W. Olive Ave.
Burbank, CA 91505
Phone: 818-841-3003
Fran La Maina, Pres.
Dick Clark, Chief Exec. Officer
Aviva Bergman, Dir., Business Affairs
Kenneth Ferguson, Chief Financial Officer
Producer of TV, movies, radio programming & stage performances.

CLASSIC ENTERTAINMENT PRODUCTIONS
5241 Cleveland St.
Suite 113
Virginia Beach, VA 23462
Phone: 804-499-9263
Fax: 804-499-6178
Joseph Clement, Pres.
Terrence E. Kelley, V.P.
Provides stock footage & production & editing services to enhance commercial video productions; produces commercials & television shows; public relations.

CLASTER TELEVISION INC.
9630 Deereco Rd.
Timonium, MD 21093
Phone: 301-561-5500
Fax: 301-591-5510
John H. Claster, Pres.
Sally C. Bell, Exec. V.P.
Janice Carter, Sr. V.P., Sales
Terri B. Akman, Dir., Programming
Peggy Powell, Account Exec. & Dir., Creative Services
Dana Feldman, Distribution Coordinator
Ann Vickers, Account Exec.
Producer & distributor of animated specials & miniseries, game shows & children's shows.

COE FILM ASSOCIATES INC.
65 E. 96th St.
New York, NY 10128
Phone: 212-831-5355
Fax: 212-996-6728
Telex: 212-238198 COE
Bernice Coe, Pres.
Mignon Levey, Dir., Sales
Susan Eenigenburg, Dir., Special Projects
Beverly Freeman, Publicity
National distributor of short films & documentaries for television.

COLBERT TELEVISION SALES
201 Wilshire Blvd.
Santa Monica, CA 90401
Phone: 213-451-1133

COLLEGE BOWL CO. INC.
14900 Ventura Blvd.
No. 220
Sherman Oaks, CA 91403
Phone: 800-234-2695
Don Reid, Chmn.
Mary Oberembt, V.P.
Producer of TV film/tape series.

KINGSLEY COLTON & ASSOCIATES
16661 Ventura Blvd.
Suite 400
Encino, CA 91436
Phone: 818-788-6043
Artist's representative.

COMMUNICREATIONS INC.
2130 S. Bellaire St.
Denver, CO 80222
Phone: 303-759-1155
Fax: 303-757-1832
Don Spencer, Pres.
Anthony Pfau, V.P.
Tom Virtue, Mgr., Video Dept.
Full service production company for film, video & audio; editing suite; recording studios.

COMPRO PRODUCTIONS
2080 Peachtree Industrial Court
Suite 114
Atlanta, GA 30341
Phone: 404-455-1943
Nels A. Anderson, Pres.
Kim A. Anderson, Exec. V.P.
Steve Brinson, Producer
Ralph Carl, Operations Mgr.
Full-service film & video production for business & broadcast communications; soundstage, film & video editing suites.

COMTEL VIDEO SERVICES INC.
411 Airport Blvd.
Suite 103
Burlingame, CA 94010-2001
Phone: 415-579-1123
Fax: 415-579-1203
Robert C. Beggs, Pres.
Videotape duplication & film-to-tape transfers; international standards conversion; videotaped program feeds for offshore network affiliate stations & cable companies; air checks; satellite downlink.

CONSOLIDATED FILM INDUSTRIES
959 Seward St.
Hollywood, CA 90038
Phone: 213-960-7444
Fax: 213-460-4885
Tom Ellington, Pres.
Jerry Virnig, V.P., Mktg.
Laboratory facilities & services; title & optical; videotape transfers.

CONSOLIDATED FILM LABORATORIES—See Consolidated Film Industries.

CONSULATE GENERAL OF THE NETHERLANDS
Press and Cultural Section
One Rockefeller Plaza
11th Floor
New York, NY 10020
Phone: 212-246-1429
Fax: 212-333-3603
Telex: 640 805 NETHERL CG NYK
Cor de Groot, Consul General of the Netherlands
Jan Hesseling, Consul for Press & Cultural Affairs

CONTINENTAL FILM PRODUCTIONS CORP.
4420 Amnicola Hwy.
Box 5126
Chattanooga, TN 37406
Phone: 615-622-1193
Fax: 615-629-0853
James E. Webster, Pres.
James L. Webster, Exec. V.P.
Producer & distributor of audio-visual presentations.

CONUS COMMUNICATIONS
3415 University Ave.
Minneapolis, MN 55414
Phone: 612-642-4645
TWX: 910-563-3598
Stanley S. Hubbard, Pres.
Charles H. Dutcher III, V.P. & Gen. Mgr.
Stephen Blum, Dir., Information Services
Satellite news gathering cooperative of local stations with portable or fixed Ku-band satellite uplinks; space segment, satellite IFB & PL, news coordination, daily story feeds, breaking news, pooled coverage, Washington bureau & live interconnects between member stations; transponders on SBS-3 & K-2. Produces an all-news channel, a 24-hour news network and other syndicated television news products.

CONUS-TV DIRECT
1825 K St. NW
Suite 601
Washington, DC 20006-1351
Phone: 202-955-7370
Scott Goodfellow, V.P. & Bureau Chief
David Futrowsky, Deputy Bureau Chief
News gathering & satellite transmission services from Washington for local television news programs.

WILLIAM L. COOPER PRODUCTIONS INC.
230 Park Ave.
Suite 1523
New York, NY 10169
Phone: 212-687-5444
Kay Arnold, Pres. & Sales
Carolyn Kay Cooper, V.P., Mktg.

Studio:
PARAMUS: 34 Kramer Dr., Paramus, NJ 07652. Phone: 201-652-6037. Telex: 138-865
Producer, consultant, film doctoring, specialized editing, dubbing for motion pictures, TV, cable & video cassettes.

CORAL PICTURES CORP.
6101 Blue Lagoon Dr.
Suite 400
Miami, FL 33126
Phone: 305-261-9660
Fax: 305-261-9490
Telex: 441132 CORAL
Marcel Granier, Pres. & Chief Exec. Officer
Gabriel Rakower, Exec. V.P. & Gen. Mgr.
Gustavo Basalo Sucre, Dir., Mktg. & Sales
Jorge E. Vaillant, Dir., Mktg. & Sales
Manolo Vidal, Consultant
Juan Julio Baena, International Rep., Europe
Alfredo Odorisio, International Rep., Argentina
Wolner Camargo, International Rep., Brazil
Juan Jorge Jaeckel, International Rep., Colombia
Distributors of continuing dramas/television novels, series, miniseries, feature films, documentaries, entertainment & drama specials, children's programming and variety shows.

CORELLI-JACOBS RECORDING INC.
25 W. 45th St.
New York, NY 10036
Phone: 212-382-0220
Fred M. Jacobs, Pres.
Moe Goldstein, V.P.
John Lettis, V.P.
Andrew Jacobs, V.P.
Music library & sound effects specialist for audio-visual & broadcast; classical music; voice recording and mix studio.

CORI FILMS INTERNATIONAL
2049 Century Park E
Suite 780
Los Angeles, CA 90067
Phone: 213-557-0173
Fax: 213-551-4974
Telex: 825 388
Marie Hoy, Pres. & Chief Exec. Officer

Jeff Sanfilippo, V.P., Sales
Graham King, Dir., Servicing
Julia Halperin, V.P., Acquisitions

London Office:
LONDON: Corl Film Distributors Ltd., 19 Albemarle St., London, England W1. Phone: 71-493-7920. Fax: 71-493-8088. Telex: 299968. Fiona Mitchell, Managing Dir.; Alan Latham, Finance Dir.; Oliver Groom, Head of Acquisitions; Ann Seekins, Sales Exec. & Program Promotion
Sales & service for films, cartoons & TV programs overseas.

CORSAIR PICTURES INC.
(Div. of United Artists Communications Inc.)
1740 Broadway
23rd Floor
New York, NY 10019
Phone: 212-262-4040
Fax: 212-262-9406
Frank Perry, Pres. & Chief Exec. Officer

Branch Office:
LOS ANGELES: 1640 S. Sepulveda Blvd., Suite 216, Los Angeles, CA 90025.

PIERRE COSSETTE PRODUCTIONS
8899 Beverly Blvd.
Los Angeles, CA 90048
Phone: 213-278-3366
Pierre Cossette, Pres.
Jolin Cossette, Development
Carolyn Machado, Development
Gail Purse, Development
David Silberg, Development

COVENANT HOUSE
346 W. 17th St.
New York, NY 10011
Phone: 212-727-4000
Syndicated documentaries.

THOMAS CRAVEN FILM CORP.
5 W. 19th St.
New York, NY 10011
Phone: 212-463-7190
Fax: 212-627-4761
Michael Craven, Pres.
Ernest Barbieri, V.P., Sales
Penelope Craven, V.P., Administration
Willis Briley, Production
Full service audio-visual producer: industrial, training, educational, fund-raising, governmental, business & informational films & videotapes; commercials & public service announcements; motion picture shorts; foreign language productions.

CREATIVE INTERNATIONAL ACTIVITIES LTD.
372 Central Park W
New York, NY 10025
Phone: 212-663-8944
Specials, documentaries, series & children's programming.

CREATIVE PROGRAMMING INC.
30 E. 60th St.
Suite 804
New York, NY 10022
Phone: 212-688-9100
Fax: 212-355-6221
Peter Wild, Chmn.
Producer of broadcast & cable TV film/tape series & original home videos.

THE CRIME CHANNEL
13601 Ventura Blvd.
Suite 103
Sherman Oaks, CA 91423
Phone: 818-907-5769
Fax: 818-907-5997
Arnie Frank, Pres.
Sheldon Altfeld, V.P., Production & Network Operations
Program supplier.

CROSSPOINT PRODUCTIONS
940 Wadsworth Blvd.
Lakewood, CO 80215
Phone: 303-232-9572
Fax: 303-233-7313
Robin Schmactenberger, Pres.
Peter TenEyck, V.P.
Full-service post-production includes 3 on-line suites & 2 off-line suites, including the AVID non-linear off-line system. D2-1in.-BetaCam SP-BetaCan-3/4 In. SP formats. 2D & 3D computer generated graphics and 16mm or 35mm film-to-tape transfers with Bosch FDL60 & DaVinci color correction, ACCOM digital still store.

JOHN CROWE PRODUCTIONS
10 Greenway Plaza
Houston, TX 77046
Phone: 713-627-9270
John T. Crowe, Pres.
Dave Ernst, Mgr., Dallas
Don Wilson, Chief Engineer
Bob Robinson, Dir., Sales

Branch Office:
IRVING: 6221 N. O'Connor Rd., Suite 117, Lock Box 4, Irving, TX 75039. Phone: 214-556-1816.
Mobile video production.

CROWN INTERNATIONAL PAY TELEVISION INC.
8701 Wilshire Blvd.
Beverly Hills, CA 90211
Phone: 213-657-6700
Fax: 213-657-4489
Mark Tenser, Pres.
Lynette A. Prucha, V.P., Home Video & Pay TV
Scott Schwimer, V.P., Business Affairs
Producer & distributor of theatrical feature films.

CRYSTAL PICTURES INC.
1560 Broadway
Suite 530
New York, NY 10036
Phone: 212-840-6181
Fax: 212-840-6182
Telex: 620852
Joshua Tager, Pres.
Sidney Tager, Gen. Sales Mgr.

Branch Office:
CHARLOTTE: 725 Providence Rd., Charlotte, NC 28207. Phone: 704-335-0671. Fax: 704-335-0672.
Production, distribution & syndication of features, documentaries & shorts.

CST ENTERTAINMENT
(Div. of Color Systems Technology Inc.)
4553 Glencoe Ave.
Suite 100
Marina Del Rey, CA 90292
Phone: 213-822-6567
Colin A. Chisholm, Pres.
John Skouras, V.P., Advertising, Publicity & Promotion
Licenses theatrical films & TV series for television, cable & home video.

CTV TELEVISION NETWORK
42 Charles St. E
Toronto, Ont. M4Y 1T5
Canada
Phone: 416-928-6000
Fax: 416-928-0907
Telex: 06-22080
John M. Cassaday, Pres. & Chief Exec. Officer
Thomas Peddie, Sr. V.P., Finance & Chief Financial Officer
Paul Robertson, Sr. V.P., Sales & Mktg.
Olga Cwiek, V.P., Human Resources & Business Affairs
Tim Kotcheff, V.P., News, Features, & Information Programming
Gary A. Maavara, V.P., Operations & Corporate Planning
Gall Morrell, V.P., Communications
Peter O'Nelll, V.P., Public Affairs
Peter Sisam, V.P., Sports & Business Development
Phlip Wedge, V.P., Programming
Arthur Weinthal, V.P., Entertainment Programming

Branch Sales Offices:
QUEBEC: 48 Farnham, Place Bonaventure, Montreal, Que. H5A 1A9, Canada. Phone: 514-878-3135.

BRITISH COLUMBIA: 1500 W. Georgia St., Suite 790, Vancouver, B.C. V6G 2Z6, Canada. Phone: 604-669-1570.

NEW YORK: Bolton Bcstg. International Ltd., 136 E. 57th St., Suite 503, New York, NY 10022. Phone: 212-759-6767.
Producer of newsreels; producer & distributor of industrial & educational films & TV film/tape series; news; stock footage; importer of TV film series.

DAN CURTIS DISTRIBUTION CORP.
10000 W. Washington Blvd.
Suite 3014
Culver City, CA 90232
Phone: 213-280-6567
Fax: 213-836-1680
Telex: 6831385 MGMUA UW
Dan Curtis, Pres.
Film/TV production.

CUSTOM FILMS/VIDEO INC.
11 Cob Dr.
Westport, CT 06880
Phone: 203-226-0300
Lester S. Becker, Pres.
Producer of industrial & educational films, film/tape spot commercials & film programs on order; video recording facilities; film & video editing.

CUSTOMUSIC DIV.—See Rowe International Inc.

CYCLE SAT
119 John K. Hanson Dr.
Forest City, IA 50436
Phone: 515-582-6999
Fax: 515-582-6998
Loren A. Swenson, Pres.
Joycelyn Steil, Exec. V.P.
Mark Cooper, Mgr., Production Services
Distributes spot commercials on C-band & Ku-band; SNG Ku-band uplink trucks; production studios & edit suite; C-band & Ku-band earth station.

D & R ANIMATION
516 5th Ave.
Suite 507
New York, NY 10036
Phone: 212-370-9113
Ronald Fritz, Pres.
Daniel Hunn, V.P.
Animation television & theater.

THE LLOYD DANIELS CORP.
Box 33443
Deerfield Beach, FL 33441
Phone: 305-428-8986
Kathy Israels

DAP TV ASSOCIATES
724 N. Westknoll Dr.
Suite 308
Los Angeles, CA 90069
Phone: 213-855-0941
Fax: 213-657-4879
Don Azars, Exec. Producer
Program/video development, production, sales & co-ventures; TV film/tape series; distributor of film programs on order; stock footage.

DAY OF DISCOVERY
(Radio Bible Class)
Box 22
Grand Rapids, MI 49555
Phone: 616-942-6770
Richard DeHaan, Chmn.
Martin DeHaan, Pres.
Producer & distributor of religious programs; distributor of TV film/tape series.

DELUXE LABORATORIES
1377 N. Serrano Ave.
Hollywood, CA 90027
Phone: 213-462-6171
Fax: 213-461-0608
Telex: 67-4345 (DELGEN-A LSA)
Burton Stone, Pres.
Dick Lebre, V.P., Mktg./Sales
Complete film laboratory facilities & services; film-to-tape and other services.

HAL DENNIS PRODUCTIONS
6314 La Mirada Ave.
Hollywood, CA 90038
Phone: 213-467-7146
Harold J. Dennis, Pres.
D. M. Hill, V.P.
K. C. Dennis, Sales
Distributor of animation, motion picture features, industrial & educational films, religious films, motion picture shorts, film programs on order; editing services; post production equipment rental.

DEVILLIER-DONEGAN ENTERPRISES
4401 Connecticut Ave. NW
Washington, DC 20008
Phone: 202-686-3980
Fax: 202-686-3999
Ron Devillier, Pres.
Brian Donegan, Exec. V.P.
Joan Lanigan, V.P., Legal & Business Affairs
Linda Ekizlan, V.P., International Sales
Kerith Putnam, Dir., Program Development
Ara Sahaklan, Dir., Sales Administration
Documentaries, specials, series & international TV programming.

DE WOLFE MUSIC LIBRARY INC.
25 W. 45th St.
New York, NY 10036
Phone: 212-382-0220
Fax: 212-382-0278
Fred Jacobs, Pres.
Andrew Jacobs, V.P.
Mitchell Greenspan, V.P.
Marcie Jacobs, V.P.
Music library including recordings on compact disc; sound effects library; TV/radio

commercials; cable shows; educational & corporate productions with full copyright protection; classical music catalog. (See also Corelli-Jacobs Recording Inc.)

JERRY DEXTER PROGRAM SYNDICATION
139 S. Beverly Dr.
Suite 312
Beverly Hills, CA 90212
Phone: 818-766-2751
Fax: 818-766-1632
Telex: 298 991 HA INTL
Jerry Dexter, Pres.
Distributor of animation, motion picture features, TV film/tape series and specials. Australian distribution.

DIAMOND ARTISTS LTD.
9200 Sunset Blvd.
No. 909
Los Angeles, CA 90069
Phone: 213-278-8146
Fax: 213-859-9122
Abner J. (Abbey) Greshler, Pres.
Guy Steiner, Agent

Branch Office:
NEW YORK: 119 W. 57th St., New York, NY 10019. Phone: 212-247-3025. Camille Harris, Dir.
Artists' representative.

DIAMOND P
21130 Costanzo St.
Woodland Hills, CA 91364
Phone: 818-702-9723
Motor sports production company.

DIGITAL IMAGES
651 Beacon St.
Boston, MA 02215
Phone: 617-267-6400
Cheryl Pirello Neeson, V.P. & Gen. Mgr.
Tricia Cadena, Dir., Mktg.
Designs & produces graphics & on-air animation.

DINER & ALLIED FILM & VIDEO SERVICES
620 3rd St.
San Francisco, CA 94107-1902
Phone: 415-777-1700
Fax: 415-957-1842
Chuck Berg, Gen. Mgr.
Roy E. Diner, Sales Mgr.
Peter Rogers, Customer Service Mgr.
Film to tape; mass cassette duplication; standards conversion; macrovision; distribution services, recordable laser videodisc.

DISCOVERY INTERNATIONAL
Malvern
Box 550
Melbourne, 3144
Victoria, Australia
Phone: 3-563-7347
Fax: 3-579-1329
Philippe de Montignie, Managing Dir.
Anna Bailly, Mktg. Mgr.
International film & TV distributors.

DISCOVERY PRODUCTIONS
1415 King St.
Greenwich, CT 06831-2520
Phone: 203-531-6288
David Epstein, Pres.
Rafael Epstein, V.P.
Norma Lesser, Program Development & Sales
Producer of film/tape spot commercials, programs on order, TV film/tape series, industrial & educational subjects, newsreels, open-end film commercials (made for TV).

DISNEY COMPANY—See Walt Disney Co.

DLT ENTERTAINMENT LTD.
31 W. 56th St.
New York, NY 10019
Phone: 212-245-4680
Fax: 212-315-1132
Telex: 620084 DONTAF
Cable: DONTAFFLIM
Donald L. Taffner, Pres.
John P. Fitzgerald, V.P.
Bob Peyton, Exec. V.P./Managing Dir. of Domestic Syndication
Martha Strauss, V.P., International Sales
Genevieve Piturro, Dir., Creative Services
Producer & distributor of TV programs; first-run syndication; network development; co-production; international syndication sales. Branches in London & Sydney; affiliated with Comedia Productions, Toronto & Emerald City Productions, Dublin.

DOW JONES BROADCASTING/WALL STREET JOURNAL TV
200 Liberty St.
New York, NY 10281
Phone: 212-416-2373
Fax: 212-416-4195
Robert B. Rush, Dir.
Jon Krongard, Mgr.
Susan L. Strekel, Affiliate Relations, TV
Anne Su, Affiliate Relations, Radio
Produces & distributes radio & television news programming.

DOW JONES NEWS SERVICES
200 Liberty St.
New York, NY 10281
Phone: 212-416-2420
Fax: 212-416-2232
Business & financial news reporting.

DREW ASSOCIATES INC.
575 Madison Ave.
Suite 1006
New York, NY 10022
Phone: 212-605-0225
Fax: 914-277-5567
Robert L. Drew, Pres.
Anne Drew, V.P.

Branch Office:
SOMERS: Edit Center, Butler Hill Rd., Somers, NY 10589. Phone: 914-277-4100.
Producer of public affairs & entertainment documentaries, client films & corporate video newsletters.

DU ART VIDEO
(Div. Du Art Film Laboratories Inc.)
245 W. 55th St.
New York, NY 10019
Phone: 212-757-4580
Fax: 212-333-7647
Telex: 640 253 DU ART NYK
Robert M. Smith, Pres.
Timothy J. Spitzer, Gen. Mgr. & Sales
Videotape post-production facility & film laboratory; video editing; tape duplication; film-to-tape & tape-to-film transfers, 16mm & 35mm processing & printing.

DUBIE-DO PRODUCTIONS INC.
One Laurie Dr.
Englewood Cliffs, NJ 07632
Phones: 212-765-4240; 201-568-4214
Richard S. Dubelman
Producer of film/tape spot commercials, film programs on order & industrial & educational films; distributor of motion picture features; film handlers; artist's representative; recording facilities; studio facilities for rent; other services.

CAL DUNN STUDIOS INC.
Box 388670
Chicago, IL 60638-8670
Phone: 312-644-7600
Cal Dunn, V.P.
Television programming & TV commercials; corporate, medical & general presentations & information films.

MICHAEL DUNN PRODUCTIONS
2920 Orange Brace Rd.
Riverwoods, IL 60015
Phone: 708-940-0150
Michael Dunn, Pres.
Production of motion pictures & videotape.

THE DXTR'S
6140 Hollywood Blvd.
Hollywood, CA 90028
Phone: 213-462-6410
Fax: 213-469-1585
Ron Dexter, Pres.
Jill Dexter, Exec. Producer & Sales

Sales Representatives:
LOS ANGELES, CA. Phone: 213-462-6410. Pat O'Hara

CHICAGO, IL. Phone: 312-327-3003. Karen Yovetich

NEW YORK, NY. Phone: 914-764-4091. Fax: 914-764-4505. Michael Eha
TV commercial production.

DYNOCOMM PRODUCTIONS
150-A Calle Iglesia
San Clemente, CA 92672
Phone: 714-361-2063
Fax: 714-361-1716
Alan Gibby, Pres.
Wayne Smith, V.P., Production
Todd Udall, V.P., Mktg.
Paul Jenner, Producer & Dir.
All phases of programming production & post-production; specializing in sports.

EAGLE-LION VIDEO
7710 Balboa Ave.
Suite 117
San Diego, CA 92111
Phone: 619-277-1211
Supplies old movies to LPTV stations.

EBBETS FIELD PRODUCTIONS
Wykagyl Station
Box 42
New Rochelle, NY 10804
Phone: 914-636-1281
David Saperstein, Pres.
Producers, writers, directors of feature & TV movies, film programs for cable & cassette, TV film/tape series, industrial & educational film/tape; other services.

EBONY/JET SHOWCASE
(Johnson Publishing Co. Inc.)
820 S. Michigan Ave.
Chicago, IL 60605
Phone: 312-322-9409
Fax: 312-322-0605
Telex: 25-4119
Linda Johnson Rice, Pres. & Exec. Producer
Ozzie Bruno, V.P., TV Sales & Syndication
Yvette Brown, Sr. Producer
Ava Odom, Producer
Syndicated television program.

ECI MARKETING INC.
650 First Ave.
New York, NY 10016
Phone: 212-889-8555
Fax: 212-889-8721
Program inserts, talk shows & series.

ECUMEDIA NEWS
475 Riverside Dr.
Room 850
New York, NY 10115
Phone: 212-870-2312
Fax: 212-870-2030
Roy T. Lloyd, Interim Exec. Dir.
Audio reports for radio: Voicers, actuals, commentary, movie & book reviews & features on the news of religion.

EDITEL
One China Basin Bldg.
San Francisco, CA 94107
Phone: 415-777-5777
Fax: 415-882-2069
Jack Schaeffer, Pres.
Jan Cohn, Dir., Operations
Toni Pace, Dir., Broadcast Sales
Dyann Espinosa, Dir., Corporate Sales
Lisa Hinmnan, Dir., Commercial Sales
Sabra Beville, Mktg.
Post-production services: Video-film-audio.

EDITEL-CHICAGO
(Div. of Scanline Communications Inc.)
301 E. Erie
Chicago, IL 60611
Phone: 312-440-2360
Fax: 312-440-1573
Robert Coleman, Pres.
Richard Mandeberg, V.P. & Gen. Mgr.
F/T color correction; editing; montage; audio suite; effects; animation design group; stage facility.

EDSTAN STUDIO WEST
321 W. 44th St.
New York, NY 10036
Phone: 212-489-1190
Fax: 212-265-9528
Bob West, Pres.
Paul Land, V.P.
Computer graphics; screen & line conversions; full service photo lab. Specializing in slides for networks.

ED-VENTURE FILMS
1122 Calada St.
Los Angeles, CA 90023-3115
Phone: 213-261-1885
William E. Hines, Pres.
Robert E. Hines, V.P.
Producer of film/tape spot commercials, film programs on order, industrial & educational films, open-end film commercials (made for TV), religious films & theatrical shorts; stock footage; media consultants; other services.

RALPH EDWARDS/STU BILLETT PRODUCTIONS
1717 N. Highland Ave.
Los Angeles, CA 90028
Phone: 213-462-2212
James B. Pollock, V.P.
Producer/packager of network & syndicated TV shows.

BERT ELLIOTT SOUND INC.
2080 Peachtree Industrial Court
Suite 115
Atlanta, GA 30341
Phone: 404-452-1140
Fax: 404-455-3356
Bert Elliott, Pres.
Margie Gorney, Studio Mgr.
Audio production; 24-track facility; original music for film, video & multi-image productions.

DON ELLIOTT PRODUCTIONS
15 Bridge Rd.
Weston, CT 06883
Phones: 203-226-4200; 212-679-5670
Doris Elliott, Pres.
Dean Elliott, V.P.
Doriane Elliott, V.P., Sales
Roseane Huffman, Mgr.
Music production & 24-track recording studio. Original music, lyrics, scoring, arranging & production for film.

ELLIS ENTERPRISES
1231 Yonge St.
Suite 201
Toronto, Ont. M4T 2T8
Canada
Phone: 416-924-2186
Fax: 416-924-6115
Ralph C. Ellis, Chmn.
R. Stephen Ellis, Pres.
Cathy J. Ellis, Dir. of Mktg.
William Barron, Sr. Sales Exec.
TV program distributors in Canada for programs from outside of North America; distributors of Canadian TV programs for the international market.

ENCYCLOPAEDIA BRITANNICA EDUCATIONAL CORP.
310 S. Michigan Ave.
6th Floor
Chicago, IL 60604-9839
Phones: 312-347-7900; 800-554-9862
Fax: 312-347-7903
Telex: 312-347-7968
Joseph Elliott, Pres.
Robert Whitworth, V.P.
Terri Baron, Sales Mgr.
Gini La Fleur, Advertising Mgr.
Producer & distributor of film & video materials for education, business & industry.

ENOKI FILMS USA INC.
16501 Ventura Blvd.
Suite 606
Encino, CA 91436
Phone: 818-907-6503
Fax: 818-907-6506
Yoshi Enoki, Pres.
Ricki Ames, V.P., International Sales
Production & distribution of children's animated series and feature films.

ENTERPRISES PRODUCTIONS INC.
135 S. McCarty Dr.
Suite 101
Beverly Hills, CA 90212
Phone: 213-858-1272
Fax: 213-858-3774
Jack H. Harris, Pres.
Producer & distributor of theatrical feature films, theatrical shorts & stock footage; importer & exporter of films.

ENTERTAINMENT PROGRAMMING SERVICES LTD.
(Astral TV Films/20th Century-Fox TV/Columbia Pictures TV)
720 King St. W
Suite 600
Toronto, Ont. M5V 2T3
Canada
Phone: 416-364-3894
Fax: 416-364-8565; 416-364-6192
Telex: 06-22411
David W. Jackson, Pres.
William B. Alexander, Sales Exec.
Vanda M. Macura, Dir., Client Services & Pay TV Sales

Branch Office:
QUEBEC: 2100 St. Catherine St. W, Box 900, Montreal, Que. H3H 2T3, Canada. Phone: 514-939-5000. Micheline Raymond, V.P., French-Canadian Market Sales
Distributor of programming to Canadian commercial & pay TV.

ENVOY PRODUCTIONS INC.
2185 Hampton Ave.
St. Louis, MO 63139-2983
Phones: 314-647-4900; 800-752-9636
Fax: 314-647-6923
Telex: 590083
Cable: LULALE
Janet R. Meyer, Asst. Dir., Media Sales & Promotion
Sandi Clement, Account Exec., Domestic TV Syndication
Linda Hirschbuehler, Account Exec., International TV Sales
Producer, distributor & syndicator of religious TV series & specials; producer & distributor of foreign language TV series & specials; videocassettes; radio; syndicated religious rock music; Spanish & French programming.

THE E. O. CORP.
Box 184
Shelby, NC 28150
Phone: 704-487-0500
Fax: 704-487-4763
Earl Owensby, Pres.
Linda Comer, Secy.
Motion picture production facilities.

THE EPISCOPAL RADIO-TV FOUNDATION
3379 Peachtree Rd. NE
Atlanta, GA 30326
Phone: 404-233-5419
Don A. Wimberly, Chmn.
Louis C. Shueddig, Pres. & Exec. Dir.
TV & radio programming; audio & video cassettes.

EUE/SCREEN GEMS
222 E. 44th St.
New York, NY 10017
Phone: 212-867-4030
Fax: 212-867-4503
George Cooney, Chief Exec. Officer
Jay Kenny, Exec. V.P. & Gen. Mgr.
Nick Bavaro, V.P. & Dir. of Operations
John Clarke, V.P., Finance
Lee Davis, Exec. Producer
Stephen J. Gould, V.P. & Dir., Mktg.
Thorpe Shuttleworth, V.P., Legal Affairs
David Elliot, Dir.
Mike Elliot, Dir.
Leland Smith, Dir.
Mickey Trenner, Dir.
Jeff Cooney
Full service video and film production including six sound stages in New York with lighting and grip equipment, prop room, camera room, casting stage, 35mm & 16mm projection rooms and conference rooms.

EURAMCO INTERNATIONAL INC.
9430 W. Washington Blvd.
Suite One
Culver City, CA 90230
Phone: 213-204-4801
Fax: 213-204-0447
Telex: 704514 ROMANOGP UD
Raffaele Renato Romano, Pres.
Alice Campbell Romano, V.P.
Rochelle Torres, Exec. Assistant
International film distributor.

EUROPEAN TELEVISION INC.
316 W. 75th St.
New York, NY 10023
Phone: 212-877-0442
Timothy D. McInerney
John Musilli
Stephan Chodorov
Jochen G. Balan
Robert Sholty
Jayne Clement
Europe Tonight & Europe Specials; news & special features to and from Europe.

EXCEL TELEMEDIA INTERNATIONAL CORP.
745 Fifth Ave.
Suite 1516
New York, NY 10151-0077
Phone: 212-371-7333
Ken Israel, Pres.
Joan Israel, V.P.
Allen G. Hart, V.P., Sales & Program Services

Foreign Sales:
ENGLAND: SR Programs International Ltd., 98 Mount St., London, England W1Y 5HF. Phone: 01-493-2400. Fax: 01-629-1696.
Stanley Darer, Foreign Sales
Worldwide producers & distributors of feature films, series & specials to the electronic media.

EXPANDED ENTERTAINMENT
2222 S. Barrington Ave.
Los Angeles, CA 90064
Phone: 213-473-6701
Fax: 213-444-9850
Telex: 247770 ANIM
Terry Thoren, Pres.
Kathy Edrich, Gen. Mgr.
Benjamin G. Levy, Public Relations
Rob Schulze, Sales
Distributor of animated short & feature films.

E.Y.R. PROGRAMS INC.
130 W. 42nd St.
Room 611
New York, NY 10036
Phone: 212-575-9566
Charles Salzman, Pres.
Feature film programming.

JERRY FAIRBANKS PRODUCTIONS
Box 50553
Santa Barbara, CA 93150
Phone: 805-969-7001
Jerry Fairbanks, Exec. Producer
Producer & distributor of motion picture features & shorts, industrial & educational films, theatrical shorts; stock footage; exporter of films.

FAITH FOR TODAY
1100 Rancho Conejo Blvd.
Newbury Park, CA 91320
Phone: 805-373-7700
Fax: 805-373-7701
Daniel G. Matthews, Exec. Producer/Director
Half-hour Christian magazine format television and video products.

FAMILY FILMS
3558 S. Jefferson Ave.
St. Louis, MO 63118-3968
Phone: 314-664-7000
John Gerber, Pres.
Peter Wille, Exec. Dir.
David Henrichs, Mktg.
Producer & distributor of 16mm religious films & videos.

FAMILY GUIDE NETWORK
936 Fox Pavilion
Jenkintown, PA 19046
Phone: 215-887-7010
Don De Cinque, Pres.
Distributor of 30-minute direct response programming.

FAMILY THEATER INC.
7201 Sunset Blvd.
Hollywood, CA 90046
Phone: 213-874-6633
Patrick Peyton C.S.C, Pres.
Dennis Roverato, Mgr., Administration
Austin Peterson, Consultant
Nicholas Royce, Distribution Coordinator
Gregory Maxey, Production Coordinator
Producer & distributor of religious films.

F.A.P. VIDEO—See Fine Arts Productions Inc.

FARKAS FILMS INC.
385 Third Ave.
New York, NY 10016
Phone: 212-679-8212
Fay E. Robison, Pres.
M. Finley, Secy.-Treas.
Studio facilities for rent.

FEATURES INTERNATIONAL
Box 3140
Chesapeake, VA 23320
Phone: 804-523-0523
Fax: 804-523-5500
Stan Jeter, Pres.
Steven Newton, V.P. & Dir., Sales & Media
Seph Barnard, V.P., Production
TV program & film production & distribution; media placement.

DDN FEDDERSON PRODUCTIONS
16255 Ventura Blvd.
Suite 205
Encino, CA 91436
Phone: 818-986-3118
Don Fedderson, Chmn.
Producer of TV film/tape series.

RICHARD FEINER & CO. INC.
230 Park Ave.
New York, NY 10169
Phone: 212-687-5444
Richard Feiner, Pres.
Producer & distributor of TV film/tape series; distributor of motion picture features & shorts; exporter of films.

TONI FICALORA PRODUCTIONS
11 Janet Terrace
Irvington, NY 10533
Phone: 914-591-7344
Fax: 914-591-8055

Anthony Ficalora, Pres.
John A. Ficalora, V.P. & Exec. Producer
Michael A. Ficalora, V.P.
Paul Anthony, Secy.
Producer of film/tape spot commercials.

FILMACK STUDIOS
1327 S. Wabash Ave.
Chicago, IL 60605
Phone: 312-427-3395
Fax: 312-427-4866
Joseph R. Mack, Pres.
Robert N. Mack, Production Mgr.
Producer of animation, motion graphic logo films & commercials, motion picture shorts, film/tape spot commercials, slides, slide films, theatrical shorts; transfers of slide shows & motion picture films to videotape, 1/2-in. VHS videotape duplication and product packaging.

FILM CORE
849 N. Seward St.
Hollywood, CA 90038
Phone: 213-464-7303
Fax: 213-463-4626
Steve McCoy, Pres.
Charles Chubak, V.P.
Brenda Franks, Supervisor
Film & video editing; print & tape distribution.

FILMFAIR
10900 Ventura Blvd.
Studio City, CA 91604
Phones: 213-877-3191; 818-766-9441
Fax: 818-766-8786
Gus Jekel, Pres. & Chief Exec. Officer
Bonnie D'Andrea Jekel, Exec. Producer
Michel DeMers, Producer, Educational

Branch Offices:
CHICAGO: 22 W. Hubbard, Chicago, IL 60610. Phone: 312-822-9200. Joanne Bittman, Exec. Producer

NEW YORK: 37 W. 28th St., New York, NY 10001. Phone: 212-807-6565.
Producer of film/tape spot commercials, industrial & educational films, cel animation & live action.

FILMFAIR COMMUNICATIONS
10621 Magnolia Blvd.
North Hollywood, CA 91601
Phone: 818-985-0244
Fax: 818-980-8492
Michel DeMers, V.P. & Gen. Mgr.
Ethel Poirier, Dir. of Mktg./Sales
Distributor & producer of 16mm educational films & video programming (purchase or lease).

FILMLIFE INC./FORTRESS FILM DEPOSITORY
The Film/Video Hospital
141 Moonachie Rd.
Moonachie, NJ 07074
Phone: 201-440-8500
John Natali, Chmn.
Milton Miller, Vice Chmn.
Marvin A. Bernard, Pres. & Chief Exec. Officer
Siggi B. Wilzig, Chmn., Finance
Sheila N. Bernard, Sr. V.P.-Secy.
Paul Delplace, Gen. Mgr.
Russell Dupree, Chief Design Engineer
Nelly Morales, Technical Supervisor
Russell Knapp, Gen. Counsel
Ben Harris, West Coast Sales Dir.
Film rejuvenation, restoration, protection & preservation; film transfer to video; TV film storage, shipping & distribution worldwide; repair (scratch removal), syndicated film shows, features & home movies before & after video- tape transfer; editing services; commercial inspection & deletion; mounting, unmounting, conforming & cartridge loading & unloading; cassette repair; videotape repair & splicing; national & international booking service.

FILMS AFIELD
Box 3022
Boise, ID 83703
Phone: 208-344-5145
Tom Hotchkiss, Pres.
Coral Hotchkiss, V.P.
Michael Boerner, Assoc. Dir.
Specializing in overseas religious film production, theatrical & documentary, independent & contract. Maintains office in New Zealand.

FILMS FIVE INC.
42 Overlook Rd.
Great Neck, NY 11020
Phone: 516-487-5865
Walter Bergman, Pres.
Producer & distributor of film/tape spot commercials.

FILMS FOR EDUCATORS/FILMS FOR TELEVISION
420 E. 55th St.
New York, NY 10022
Phone: 212-486-6577
Fax: 212-980-9826
Rochelle Bebell, Pres.
Harlan Bruce Bebell, Exec. V.P., Sales & Acquisitions
Worldwide film and video distribution, co-production, programming, documentary, eduational, features.

FILMS INC.
(Div. of Public Media Inc.)
5547 N. Ravenswood Ave.
Chicago, IL 60640
Phone: 312-878-2600
TWX: 910-694-3521
Charles Benton, Chmn.
Wes Monty, Pres. & Chief Exec. Officer
Al Green, Pres., Entertainment Div.
Gale Livengood, Sr. Exec. V.P.
Betty McClean, Dir., TV Sales
Distributor of motion picture features & shorts, industrial & educational films, newsreels, foreign language films & TV film/tape series.

FILMS OF INDIA
Box 48303
Los Angeles, CA 90048
Phone: 213-383-9217
R. M. Bagai, Pres.
Distributor of motion picture features & shorts, industrial & educational films (lease or rent), religious films, foreign language films, TV film/tape, documentaries, theatrical shorts & stock footage; importer of films; properties for lease.

FILM SERVICE CORP.
3487 West 2100 South
Suite 101
Salt Lake City, UT 84119
Phone: 801-973-3227
Richard V. Thiriot, Gen. Mgr.
Program consultants & film buyers.

FILMTEL ENTERTAINMENT
14609 Morrison St.
Sherman Oaks, CA 91403
Phone: 818-906-8666
Fax: 818-906-8665
David Goldstein, Pres.
Harel Goldstein, V.P.

FILMTREAT INTERNATIONAL CORP.
42-24 Orchard St.
Long Island City, NY 11101
Phone: 718-784-4040
Fax: 718-784-4766
Yar W. Mociuk, Pres.
Sam Borodinsky, Exec. V.P.
16mm, 35mm & 70mm film inspection, repair, rejuvenation, storage & distribution.

FILMWORLD TELEVISION INC.
685 Fifth Ave.
Suite 1001
New York, NY 10022
Phone: 212-752-5050
Fax: 212-838-9642
Beverly Partridge, Pres.
Alexander W. Kogan Jr., Exec. V.P.
Deborah Dave, V.P.
Harold Warren, Mgr., Business Affairs
Independent movie producer's sales agency. Products for theatrical & non-theatrical release, television, cable, satellite, video. Program syndication.

FIORE FILMS INC.
118 Mallory Ave.
Jersey City, NJ 07304
Phone: 201-432-4474
Albert A. Fiore, Pres.
Producer of film/tape spot commercials, film programs on order, newsreels, slides and slide film commercials; producer & distributor of industrial & educational films; film handlers; sales representative; other services.

FIRST CHICAGO TELEMEDIA SERVICES
One First National Plaza
Suite 0393
Chicago, IL 60670-0393
Phone: 312-407-3461
Ted Prohov, Mgr.
Non-broadcast video & audio communication development, production, post-production.

FIRST FILM AND TAPE INC.
Box 55105
Metairie, LA 70005
Phone: 504-831-7490
John David Landry, Cameraman-Dir.
Terri Lynn Landry, Producer-Writer
Full Betacam SP field production, 16mm & 35mm film production, television lighting, direction, writing, editing.

FIRST LIGHT PROOUCTIONS
1245 N. Graycroft Ave.
Madison, TN 37115
Phone: 615-865-1414
Mac Allen, Pres.
Paula Cole, V.P.

FIRST LIGHT VIOEO PUBLISHING
8536 Venice Blvd.
Los Angeles, CA 90034
Phone: 213-558-7880
Fax: 213-558-7891
Andrew Romanoff, President
David Lebrun, V.P.
Rosemary Guthrie, Dir. of Sales & Mktg.
Distributes and produces instructional videos on technical arts and produces training and sales tapes. Rental agent for remote-controlled film/video cameracrane.

FISHING THE WEST
5484 S.E. International Way
Milwaukie, DR 97222
Phones: 503-654-0092; 800-347-4978
Fax: 503-654-1690
Larry Schoenborn, Exec. Producer
Lana La Voie, Dir., Syndication
Charles Goodloe, Dir. of Sales
Studio production facilities for TV commercials & video productions; TV series, "Fishing the West".

FLAGG FILMS INC.
Box 1107
Studio City, CA 91604
Phone: 818-985-5050
Don Flagg, Pres.
Ethel Taylor, Office Mgr.
Producer of animation; film/tape spot commercials; film programs on order; TV film/tape series; open-end film commercials (made for TV); stock footage; producer & distributor of industrial & educational films.

FORMAN PRODUCTIONS INC.
1000 Clint Moore Rd.
Suite 211
Boca Raton, FL 33487-2806
Phone: 407-994-9111
Fax: 407-241-0707
Scott J. Forman, Pres. & Dir.
Glenn A. Forman, V.P.
Patsy Norman, Assoc. Producer
Debra L. Walker, Assoc. Producer
Stuart Scoon, Editor
Bill Freeling, Production Asst.
Malcolm McKinney, Production Asst.
Producer of motion picture & videotape programs & commercials, sporting events, documentaries, music videos & business films. Beta SP editing suite to Beta SP or 1-inch mastering, 3/4-inch & 1-inch tape to VHS & Beta SP duplication facilities.

4/4 PRODUCTION CO.
320 W. 46th St.
New York, NY 10036
Phone: 212-581-3970
Commercial music production.

FOUR STAR INTERNATIONAL INC.
(Four Star Entertainment Corp.)
1440 S. Sepulveda Blvd.
Los Angeles, CA 90025
Phone: 213-444-8100
Fax: 213-444-8284
Lance Thompson, Sr. V.P.
George Gale, Dir., Dperations
Kristie Smith, Dir., International Sales
Arthur Bernstein, Legal Counsel
Producer & distributor of TV film/tape series & programs; distributor of motion picture features.

FOX/LORBER ASSOCIATES INC.
419 Park Ave. S
20th Floor
New York, NY 10016
Phone: 212-686-6777
Fax: 212-685-2625
Telex: 425 730 FDXLDR
Richard Lorber, Pres. & Chief Exec. Officer
Kiyoshi Watanabe, Chief Dperating Officer
Sheri Levine, Sr. V.P., Business Affairs
Susan J. Margolin, Sr. V.P., North American Theatrical & Home Video Sales
Rena Ronson, V.P., International Sales & Acquisitions
David Linde, V.P., International Sales & Management

Paul Greifinger, V.P., US Television Sales
Worldwide distributor of feature films, home video & television programming.

SANDY FRANK FILM SYNDICATION INC.
115 E. 57th St.
Suite 1410
New York, NY 10022
Phone: 212-759-9199
Fax: 212-308-5034
Sandy Frank, Pres.

FREE WHEELIN' FILMS INC.—See New Visions Inc.

FREEDOM SPORTS NETWORK
(Division of Summit Sports & Entertainment Inc.)
30 E. Kiowa St.
Suite 101
Colorado Springs, CO 80903
Phone: 719-635-8447
Fax: 719-635-8202
Ron DeLorenzo, Pres.
John Gutman, V.P.
Sheri Morse, Dir., Affiliate Relations
Tom Schuck, Regional Mgr.

Branch Office:
NEW YORK: 44 E. 32nd St., 9th Floor, New York, NY 10016. Phone: 212-696-5464. Fax: 212-889-8092.
Full service television/radio sports producer, distributor & syndicator.

FREMANTLE INTERNATIONAL INC./ TALBOT TELEVISION LTD.
70 E. 55th St.
18th Floor
New York, NY 10022
Phone: 212-421-4530
Fax: 212-207-8357
Telex: 423459
Paul Talbot, Pres.
David Champtaloup, Sr. V.P.
Fannie Mack, Treas.
Carol DeLuca, Asst. to Treas.
Josh Braun, V.P., Global Operations
Julie Zulueta-Corbo, V.P., Latin American Sales & Home Video
Dawn Skelton, Publicity
Barbara Platoff, Asst. to Pres.

Branch Offices:
AUSTRALIA: Fremantle International Productions Pty. Ltd., 21 Charles St., St. Leonards, Australia.

CANADA: 101 Duncan Mill Rd., Don Mills, Ont. M3B 123.

ENGLAND: Talbot Television Ltd., Greendon House, 7C/D Bayham St., London, England NW1 0EY. Tony Gruner, Chief Exec. Officer

SPAIN: Fremantle International Espana, Box 33032, Madrid, Spain 2080. Phone: 341-639-3965. Fax: 341-639-2386. Telex: 83142390 MBXE.
Distributor of motion picture features & shorts, TV film/tape series & kinescope.

FRIES DISTRIBUTION CO.
6922 Hollywood Blvd.
Hollywood, CA 90028
Phone: 213-466-2266
Fax: 213-462-0881
Telex: 401 954 FRIES LA
Charles W. Fries, Chmn. & Pres.
Ave Butensky, Exec. V.P., Domestic Distribution
Larry Friedricks, Exec. V.P., International
Paula Fierman, Sr. V.P., International
Tamara Morran, Dir., Distribution Services
Harvey Reinstein, V.P., Midwestern Regional Sales
Jon Ferro, Dir., Research
Maria Veltre, Dir., Sales Administration, International
Ami Witt, V.P., Eastern Sales Mgr.
Shannon L. Clark, Dir., Advertising & Promotion
Production, domestic & foreign distribution for theatrical, home video, TV & pay TV.

FUNNYWORLD PRODUCTIONS INC.
1040 N. McCadden Place
Hollywood, CA 90038-2486
Phone: 213-464-7491
Fax: 213-462-5352
Jim Hawthorne
Linda Grinberg
Producer & distributor of TV film/tape series.

GANNETT PRODUCTION SERVICES/ KUSA-TV
1089 Bannock St.
Box 5667
Denver, CO 80217
Phone: 303-893-4477
Fax: 303-825-1562
James Berger, Mgr.
Full service film/video production & post-production facility producing television commercials, documentaries, industrials & programming for commercial & cable television.

FRANK GARI PRODUCTIONS INC.
34 E. Putnam Ave.
Greenwich, CT 06830
Phone: 203-661-3970
Fax: 203-661-9624
Frank Gari, Pres.
Ross Marr, Dir., Business Affairs
Henry Kavett, Dir., Mktg.
Jack King, Sales Rep., Boston
Ron Frangipane, Sr. Producer
Daniel Baker, Sr. Producer
Christian Gari, Producer
Kimberly Gari, Operations

Branch Offices:
BOSTON: 20 Park Place, Suite 613, Boston, MA 02116. Phone: 617-350-0077.

KIRTLAND, OH 44094. Phone: 216-292-5372.

SUN VALLEY: 9211 La Tuna Canyon Rd., Sun Valley, CA 91352. Phone: 818-352-7888.
Producer of station & network music themes & promotional campaigns; custom & syndicated compositions; creator of TV news identity packages; radio station music packages.

GATEWAY FILMS
2030 Wentz Church Rd.
Box 540
Worcester, PA 19490
Phone: 215-584-1893
Fax: 215-584-4610
A. Kenneth Curtis, Gen. Mgr.
William Curtis, Sales Mgr.
Distributor of motion picture features, documentaries, religious films & TV film/tape series.

GAYNES PRODUCTIONS LTD.
6918 Oporto Dr.
Hollywood, CA 90068
Phone: 213-874-6909
Lloyd H. Gaynes, Exec. Producer
Joyce Taylor, Producer-Writer
Kirsten Tellez, Producer-Writer
Producer of TV film/tape series.

GENESIS ENTERTAINMENT
30501 Agoura Rd.
No. 200
Agoura Hills, CA 91301
Phone: 818-706-6341
Fax: 818-707-0785
Gary Gannaway, Chmn. & Chief Exec. Officer
Wayne Lepoff, Pres.
J. Phillip Oldham, Exec. V.P.
Douglas Friedman, Sr. V.P., Creative Services
Jerry Weaver, Sr. V.P., Public Television
Barry Wallach, Sr. V.P., Sales
Diane Galella, V.P., Sales Operations
Stanley Sherman, V.P., Northeast Sales
Ed Wasserman, V.P., Western Regional Sales
Leslie Gershman, V.P., International Sales
Jason Charles, Account Exec.
Christie Hawks, Account Exec.

Research & Sales Office:
NEW YORK: 780 3rd Ave., 15th Floor, New York, NY 10017. Phone: 212-935-9450. Fax: 212-935-9517.

Branch Office:
LOUISVILLE: Hurstbourne Park, 9200 Shelbyville Rd., No. 425, Louisville, KY 40222. Phone: 502-426-0800. Fax: 502-426-3724.
Domestic & International TV distribution.

GERMAN HISTORICAL CONSULTANCY
8/9 The Incline, Coalport
Telford, Shropshire, TF8 7HR
England
Phone: 095-268-0050
Simon Taylor, Research Dir.
Historical consultants for documentary, drama & 3D design; on the spot research capabilities & translation service; extensive picture library for pre-1945 Germany & Europe.

GERREN TELEVISION NETWORK
3640 W. 63rd St.
Suite 1000A
Los Angeles, CA 90043
Phone: 213-292-1600
Fax: 213-293-1841
Anthony Gerren, Pres.
Juan Flores, Exec. V.P.
Bernice Gerren, Exec. V.P.
Rudy Gerren, V.P.
Lara McGee, V.P.
Billie Jean, V.P.
Producer & distributor of films & cartoons to low-power TV stations.

G. G. COMMUNICATIONS INC.
111 French Ave.
Braintree, MA 02184
Phone: 617-843-4860
Nicholas W. Russo, Pres.
Rick Russo, V.P.
Producer of film programs on order; industrial & educational films; producer & distributor of TV film/tape series; distributor of motion picture features; foreign language films; exporter of films; importer of films & TV film series; other services.

GGP SPORTS
(Golden Gaters Productions)
400 Tamal Plaza
Corte Madera, CA 94925
Phone: 415-924-7500
Fax: 415-924-0264
Telex: 9103842025
Easylink: 62029144
David Peterson, Pres.
Robert C. Horowitz, V.P. & Gen. Mgr.
Henry Schneidman, V.P. & Gen. Sales Mgr.
Jay Elliot, V.P., Production Services
Ted Griggs, V.P., Senior Producer
Mark Schelde, Mgr., GGP Events
Craig Stanford, Sponsor Sales
Hillary Mandel, Dir. of Acquisitions & Distribution
Audra Koklys, Distribution
Leslie Lombre, Mgr., Station Sales
Ad sales; network television production & syndication; sports & entertainment packages; event promotions & full service video facility.

GILBERT ALTSCHUL PRODUCTIONS INC.—See The Altschul Group.

GLOBAL NEWS SERVICES
1011 Eden Way N
Suite N
Chesapeake, VA 23320
Phone: 804-547-0547
Fax: 804-547-5544
Lionel Williams, Exec. Dir.
Steven Newton, Dir., Sales & Mktg.
TV, radio, wire & satellite newsfeeds & 1/2 hour weekly TV programming from Africa.

GLOBAL VISION GROUP
550 Biltmore Way
9th Floor
Coral Gables, FL 33134
Phone: 305-442-3410
Fax: 305-447-1389
Telex: 441827 FINSERUI
Cesar D. Diaz, V.P.
International distributor of programming for television.

GLOBO TV NETWORK-BRAZIL
Rua Lopes Quintas, 303
Rio de Janeiro, 22460
Brazil
Phone: 55-21-529-2000
Fax: 55-21-294-2042

U.S. Office:
NEW YORK: Globo International, 909 Third Ave., 21st Floor, New York, NY 10022. Phones: 212-754-0400; 212-754-0707. Fax: 212-486-9316. Felipe Rodriguez
Production & distribution of series & specials.

GOLD COAST COMMUNICATIONS INC.
1619 Stanford St.
Santa Monica, CA 90404
Phone: 213-453-3664
Fax: 213-453-9068
Matthew Paplsh, Pres.
David Garfinkle, V.P.

JEFF GOLD PRODUCTIONS INC.
13900 Panay Way, M319
Marina Del Rey, CA 90292
Phone: 213-827-9165
Jeff Gold, Pres.
Walter Gold, V.P.
Film & video production services.

THE SAMUEL GOLDWYN TELEVISION CO.
10203 Santa Monica Blvd.
Los Angeles, CA 90067
Phone: 213-552-2255
Fax: 213-284-8493
Telex: 677348 GOLDSAM LSA
Samuel Goldwyn Jr., Chmn. & Chief Exec. Officer
Meyer Gottlieb, Pres. & Chief Operating Officer
J. Michael Byrd, Sr. V.P., International & TV Operations
Norman Flicker, Sr. V.P., Business Affairs

Hans Turner, Sr. V.P., Controller
Tom Rothman, Sr. V.P., Head of Worldwide Production
Ron Wanless, Sr. V.P., Worldwide Mktg.
Richard Bornstein, National Dir., Publicity
Dan Gelfand, V.P., Advertising
Kim Yost, Dir., Advertising
Steve Rothenberg, V.P., Theatrical Sales
Bob Quintero, Mgr., Creative Services
Renee Missel, V.P., Creative Affairs
John Wade, Mgr., Western Div. Sales (Theatrical)
Bob Wenokur, Mgr., Film Facilities
Leonie de Picciotto, V.P., Publicity
Tricia Lambert, Media Dir.
Howard Cohen, V.P., Production
Don Henry, Mgr., Southern Div. Sales
Michelle Abbrecht, Field Operations Mgr., Publicity
Lirije Rexhepi, Distribution Services Coordinator

TV Sales:
Richard H. Askin Jr., Pres., Television Distribution
Jeri Sacks, V.P., Ancillary & Cable Sales
Bill Featherstone, Dir., Southeast TV Sales
Casey Lanken, Dir., Midwest TV Sales
Gary Perchick, V.P., Northeast TV Sales
Audrey Chan, Dir., Research

Branch Offices:
ENGLAND: St. George House, 14/17 Wells St., London, England W1P 3FP. Phone: 01-436-5105. Fax: 01-580-6520. Telex: 262084 SGC UKG. Diana Hawkins, V.P., International Mktg.; Gary Phillips, V.P., European TV Sales

NEW YORK: 200 W. 57th St., New York, NY 10019. Phone: 212-315-3030. Fax: 212-307-6051. Eamonn Bowles, Mgr., Eastern Div. Sales; Alan Lewis, Mgr., Midwestern Div. Sales
Syndicated movie packages, first-run programs.

GOMES LOEW INC.
217 E. 49th St.
New York, NY 10017
Phone: 212-593-9500
Fax: 212-593-9524
Dick Loew, Dir.
George Gomes, Dir.
Kate Hartley, Sales & Production
Producer of commercials for television.

MARK GOOOSON PROOUCTIONS
375 Park Ave.
New York, NY 10152
Phone: 212-751-0600
Fax: 212-319-0013
Telex: 361-835
Mark Goodson, Pres.
Giraud Chester, Exec. V.P.
Gil Fates, V.P.
Jonathan Goodson, V.P.
Alan Sandler, V.P., Finance
William Egan, V.P. & Syndication Operations Mgr.
Howard Felsher, Producer
Paul Alter, Producer
Chester Feldman, Producer
Mimi O'Brien, Producer
Pam Usdan, Producer

Hollywood office:
LOS ANGELES: 5750 Wilshire Blvd., Los Angeles, CA 90036. Phone: 213-965-6500. Fax: 213-965-6527.
Produces live & syndicated shows.

GOSPEL FILMS INC.
Box 455
Muskegon, MI 49443-0455
Phone: 616-773-3361
Fax: 616-777-1847
Billy Zeoli, Pres.
Don Craymer, Asst. to the Pres.
David R. Anderson, V.P., Mktg.
J. R. Whitby, Dir., Distribution
Jack Kelly, Dir., Operations
Distributor of religious films and videos.

GOTHAM COMMUNICATIONS
420 E. 55th St.
Suite 7N
New York, NY 10022
Phone: 212-688-9309
Susan Wayne, Pres.
Producer of film & tape programs for corporate/documentary & home video markets.

GOULD ENTERTAINMENT CORP.
101 W. 57th St.
Suite 12E
New York, NY 10019
Phone: 212-586-5760
Michael J. Gould, Pres.
Distributor of animation, motion picture features & TV film/tape series; exporter of films; importer of films & TV film series; sales representative.

G. P. SLIOE CO. INC.
2608 Sunset Blvd.
Houston, TX 77005
Phone: 713-667-9668
Harold Israel, Pres.
Producer of 35mm color slides on the space program.

GRANAOA TELEVISION INTERNATIONAL LTO.
36 Golden Square
London, W1R 4AH
England
Phone: 071-734-8080
Fax: 071-494-6280
Telex: 263067
Vivien Wallace, Chief Exec. Officer

Branch Offices:
NEW YORK: 400 Madison Ave., Suite 1511, New York, NY 10017. Phone: 212-753-3030. Fax: 212-753-2283. Telex: 62454UW. Leila Maw, Dir.

LOS ANGELES: 2121 Ave. of the Stars, 22nd Floor, Los Angeles, CA 90067. Phone: 213-282-8996. Fax: 213-282-8992. Greg Coote, Dir.

FRANCE: 37/39 Rue de Bois de Boulogne, 9220 Neuilly sur Seine, France 75002. Phone: 331-4747-2509. Fax: 331-4745-3632. Laurence Kaufmann, Co-Production Consultant

GERMANY: Abteistrasse 34, 2000 Hamburg 13, Germany. Phone: 44-1427. Fax: 45-4871. Ann-Kathrin Seif, Dir.

SHERRY GRANT ENTERPRISES INC.
17915 Ventura Blvd.
Suite 208
Encino, CA 91316
Phone: 818-705-2535
Sherry Grant, Pres.
Rose Colasanti, Sales Dir.
Bill Moriarity, Operations Dir.
Production & distribution of short-form television programs & other special entertainment projects.

GRAY-SCHWARTZ ENTERPRISES INC.
Teleflix Div.
4507 Park Allegra
Calabasas, CA 91302
Phone: 818-222-6500
Marv Gray, Pres.
Represents distributors and/or producers in TV syndication.

THE GREAT ENTERTAINMENT CO.
2170 Broadway
Suite 2275
New York, NY 10024
Phone: 212-362-0593
Fax: 212-877-1276
John T. Welch, Pres.
Nancy Dixon-Welch, Co-Pres.
Lisa Gordon, Account Exec.
Nicholas Rose, Account Exec.
Syndicator.

GREAT PLAINS NATIONAL INSTRUCTIONAL TELEVISION
University of Nebraska
Box 80669
Lincoln, NE 68501
Phones: 402-472-2007; 800-228-4630
Fax: 402-472-1785
Telex: 484340
Lee Rockwell, Dir.
Stephen C. Lenzen, Assoc. Dir.
Larry Aerni, Dir., Mktg.
Distributor of instructional TV series & singles to classrooms.

LARRY GREENE PROOUCTIONS INC.
1151 Sunset Hills Rd.
Los Angeles, CA 90069
Phone: 213-273-0643

THE ART GREENFIELD CO.
7461 Beverly Blvd.
Suite 405
Los Angeles, CA 90036
Phone: 213-939-1124
Fax: 213-935-3596
Art Greenfield, Pres.
Robert Stelzer, Sales Dir.
Distributor of TV, cable TV & home video programming.

GRICH BROAOCAST CONSULTANTS
105 Queensbury Ave.
Queensbury, NY 12804
Phone: 518-798-4786
James E. Grich, Pres.
Broadcast consultants specializing in LPTV on production, engineering, programming or marketing.

MERV GRIFFIN ENTERPRISES
(A unit of Sony Pictures Entertainment Inc.)
9860 Wilshire Blvd.
Beverly Hills, CA 90210
Phone: 213-859-0188
Merv Griffin, Chmn.
Robert J. Murphy, Pres.
Peter Barsocchihi, V.P., Motion Pictures & Films For Television

GRIFFITH & TEKUSHAN INC.
630 9th Ave.
Suite 1000
New York, NY 10036
Phone: 212-246-0154
Fax: 212-581-4827
Greer G. Griffith, Pres.
Mark Tekushan, V.P.
Rosa Kesser, Mktg. Dir.
Michele Tedlis, Production Mgr.
Designs & produces animation packages, opens, promotions, tags, station IDs & logos.

SHERMAN GRINBERG FILM LIBRARIES INC.
1040 N. McCadden Place
Hollywood, CA 90038-2486
Phone: 213-464-7491
Fax: 213-462-5352
Telex: 269950 SGFL LA
Linda Grinberg, Chmn. & Chief Exec. Officer
Bill Brewington, Librarian

Branch Office:
NEW YORK: 630 9th Ave., New York, NY 10036-3787. Phone: 212-765-5170. Fax: 212-262-1532. Telex: 265823 SGFL NY. Bernard Chertok, Pres.; Nancy Casey, Head Librarian
Stock & news film library.

GROUP ONE
2 Bryant St.
San Francisco, CA 94105-1690
Phone: 415-777-1112
Fax: 415-777-9337
Robert Gondell, Exec. Producer
Laurence Grunberg, Dir.
Producer of TV commercials.

GROUP W NEWS SERVICES
888 7th Ave.
New York, NY 10106
Phone: 212-307-3218
Fax: 212-307-3428; 212-307-3184
Richard P. Sabreen, V.P. & Gen. Mgr.
Deborah Rodriguez-Kaiser, Mktg. Mgr.

Operations:
Group W Newsfeed: 400 N. Capitol St., Suite 550, Washington, DC 20001. Phones: 202-508-4400; 800-922-6397.

The Entertainment Report: 640 S. Glenwood Place, Burbank, CA 91506. Phone: 818-955-7641.

PM Magazine Library: 825 Battery St., San Francisco, CA 94111. Phone: 415-362-6220.
A full service news and information program production company, providing clients with programs that range from breaking news inserts to evergreen programs.

GROUP W PROOUCTIONS
3801 Barham Blvd.
One Lakeside Plaza
Los Angeles, CA 90068
Phones: 213-850-3800; 213-850-3846
Fax: 213-850-3889
Derk Zimmerman, Pres. & Chief Exec. Officer
Don Loughery, Sr. V.P.
Richard Sheingold, Sr. V.P., Sales & Mktg.
Meryl Marshall, Sr. V.P., FuturImages
Owen S. Simon, V.P., Creative Services
Sam A. Cue, V.P., Controller
David Jacquemin, Western Region Sales Mgr.
Nancy Alspaugh, V.P., Programming
Esther Greif, Dir., Production
Ken Flower, Mgr., Western Div. Media Sales
Barry Stoddard, Dir., Research
Robert Liuag, Mgr., Research
Doug Martz, Western Region Rep., Syndication Sales
Luisa Guidi, Dir., Human Resources

Branch Offices:
ATLANTA: 1400 Lake Heam Dr., Suite 306. Atlanta, GA 30319. Phone: 404-843-5520. Fax: 404-843-5778. Jeff Hoops, Southern Regional Mgr., Syndication Sales; Tim Lavender, Southern Div. Mgr., Syndication Sales

CHICAGO: 455 City Front Plaza Dr., Chicago, IL 60611. Phone: 312-245-4820. Fax: 312-245-4826. Brock Kruzic, Midwest Region Mgr., Syndication Sales; Patricia Brown, Midwestern Mgr., Media Sales; Sean A. O'Boyle, Acct. Exec., Midwest Region, Syndication Sales

NEW YORK: 888 7th Ave., New York, NY 10106. Phone: 212-307-3000. Fax: 212-307-3184. Dan Cosgrove, Sr. V.P., Media Sales; Peter Gimber, V.P., National Sales Mgr., Syndication Sales; Steve Parker, Sr. Acct. Exec., Media Sales; Glen Burnside, V.P., Media Sales; Rhonda Schulik, Eastern Div. Mgr.; Elizabeth Koman, Sr. Acct. Exec., Media Sales; Scott Collins, Acct. Exec.; Rick Greenhut, Mgr., Mktg./Sales, GW NewsFeed; Michele Gault, Dir., Cable Sales & Development

WESTINGHOUSE BROADCASTING INTERNATIONAL:
LOS ANGELES: 3801 Barham Blvd., Los Angeles, CA 90068. Phone: 213-850-3818. Fax: 213-851-9185. Catherine Malatesta, Dir., International Sales & Mktg.; Joseph G. Matesevac, Mgr., International Administration; Claudia Avila, Distribution Coordinator, International; Giselle Richards, Sales/Mktg. Coordinator, International

Group W VideoServices:
PITTSBURGH: 310 Parkway View Dr., Pittsburgh, PA 15205. Phone: 412-747-4700. Fax: 412-747-4726. Ted Barajas, V.P. & Gen. Mgr.; Lee Salas, Mgr., W.C. Sales
Television production & syndication; animation; videotape duplication & distribution; satellite transmission.

GTG (GRANT TINKER GROUP)
9336 W. Washington Blvd.
Culver City, CA 90232-2600
Phone: 213-836-5537
Grant Tinker, Pres.
Stuart Erwin Jr., Exec. V.P.
M. S. (Bud) Rukeyser, Sr. V.P.
Jay Sandrich, Sr. V.P.
Richard Katz, V.P., Business Affairs
Jack Clements, V.P., Production
Jane Hall, Dir., Program Development

GTG Entertainment East:
NEW YORK: 150 E. 52nd St., 19th Floor, New York, NY 10022. Phone: 212-888-7830.
Robert Jacobs, Pres., GTG Marketing
Television production company.

GUBER-PETERS ENTERTAINMENT CO.
1990 S. Bundy Dr.
Penthouse Suite
Los Angeles, CA 90025
Phone: 213-820-2100
Fax: 213-207-4973
Jeff Wald, Pres., Guber-Peters Television
Scott Sternberg, Exec. V.P., Production & Development
Bob Cook, Exec. V.P., Marketing & Advertising
Mary Jester, Dir. of Creative Services/West
Patricia Domina-Felice, Dir. of Creative Services/East
Bryan Vosburgh, Promotions Mgr.
Troy Westergaard, Publicity Mgr.
Lee Rudnick, Sr. V.P./ Gen. Sales Mgr.
John Weiser, Sr. V.P/ West Coast Sales
John Barrett, Account Exec.
Dane Urich, Account Exec.
Jim Kaus, Account Exec.
Tom Canedo, Account Exec.
Deborah Parisi, Account Exec.
Rob Corona, Consultant
Rachel Wells, V.P., Research & Development
Debbie Dorsey, Contract Mgr.
Jackie Roberts, Syndication Mgr.
Leslie Gomez, Research Coordinator
Mark Hufnail, Sr. V.P., Production
Sue Steinberg, V.P., Development
Olivia Ayala, V.P., Artist Development
Jeff Eckerle, Dir. of Development
Beth Schiffman, Development Associate
Deborah Federoff, Asst. to Pres.

Program Sales:
LOS ANGELES: 1990 S. Bundy Dr., Penthouse, Los Angeles, CA 90025. Phone: 213-820-2100. John Weiser, Sr. V.P., West Coast Sales

NEW YORK: 950 Third Ave., 29th Floor, New York, NY 10022. Phone: 212-832-2377. Lee Rudnick, Sr. V.P., General Sales Mgr.

Advertising Sales:
NEW YORK: 950 Third Ave., 29th Floor, New York, NY 10022. Phone: 212-832-2377. Howard Mendelson, Exec. V.P., Advertising Sales; Kathy Kladopoulos, Account Exec.; Joram Roth, Ad Sales Coordinator
Television production, station sales & advertising sales.

GUTMAN & GUTMAN INC.
230 Park Ave.
Room 1546A
New York, NY 10169
Phone: 212-682-5652
Fax: 212-687-1844
Leo A. Gutman, Pres.
Mary Leyhe, Administrative Asst.
Distributor of TV series & feature motion pictures on film & tape.

ALFREO HABER INC.
321 Commercial Ave.
Palisades Park, NJ 07650
Phone: 201-224-8000
Fax: 201-947-4500
Telex: 642816 AHABERINC PLPK
Alfred Haber, Pres.
Robert Zimmerman, Exec. V.P.
Domestic & international distributor of television programming on barter or cash basis.

HALLWAY PRODUCTIONS INC.
3807 Dickerson Rd.
Suite 208
Nashville, TN 37207
Phone: 615-860-0941
Charlie Dick, Pres.
Greg Hall, V.P.
Mark Hall, Secy.-Treas.

HANDEL FILM CORP.
8730 Sunset Blvd.
Los Angeles, CA 90069
Phone: 213-657-8990
Fax: 213-657-2746
Leo A. Handel, Pres.
Peter Mertens, V.P.
Monroe Manning, Secy.
Producer & distributor of motion picture features & industrial & educational films.

HANNA-BARBERA PRODUCTIONS INC.
3400 Cahuenga Blvd.
Hollywood, CA 90068
Phone: 213-851-5000
Fax: 213-969-1201
Joseph Barbera, Co-Founder & Co-Chmn.
William Hanna, Co-Founder & Co-Chmn.
David Kirschner, Pres. & Chief Exec. Officer
Martyn Weinberg, Exec. V.P. & Chief Operating Officer
Bruce Johnson, Sr. V.P., Syndication & Cable
Paul Sabella, Sr. V.P., Production
Jayne Barbera, V.P., Animation Production
Iwao Takamoto, V.P., Creative Design
Paul Gertz, Sr. V.P., Business Affairs
Mark Young, V.P., Animation
Melissa Goldsmith, Sr. V.P., Television
Laura Moskowitz, Sr. V.P., Motion Pictures
Animation & live action; producer & distributor of industrial & educational films; producer of TV film/tape series, film/tape spot commercials, film programs on order, slides, slide film commercials & theatrical shorts; recording facilities; other services.

LARRY HARMON PICTURES CORP.
7080 Hollywood Blvd.
Suite 202
Hollywood, CA 90028
Phone: 213-463-2331
Fax: 213-463-7219
Telex: 194244 LARHAR LSA
Larry Harmon, Pres.
Susan Harmon, V.P., Licensing & Business Affairs
Jerry Digney, V.P., Mktg.

Branch Office:
NEW YORK: 60 W. 57th St., New York, NY 10019.

Offices also in Tokyo, Barcelona, Paris, Rome, London, Buenos Aires, Melbourne, Munich & Rio de Janeiro.
Production & distribution of children's programming.

HARMONY GOLD USA INC.
7655 Sunset Blvd.
Los Angeles, CA 90046-2700
Phone: 213-851-4900
Fax: 213-851-5599
Telex: 194131
Frank Agrama, Pres. & Chief Exec. Officer
Norman Siderow, V.P., Development
Producer & distributor of animated programs & miniseries; music licensing; merchandising.

HARRISCOPE
10920 Wilshire Blvd.
Suite 1420
Los Angeles, CA 90024
Phone: 213-208-6118
Burt I. Harris, Pres.
Distributor of motion picture shorts.

HARRIS-TUCHMAN PRODUCTIONS INC.
4293 Sarah St.
Burbank, CA 91505
Phone: 818-841-4100
Fran Harris-Tuchman, Owner
Producer of industrial & educational films, motion picture shorts, film/tape spot commercials, film programs on order, slides, slide film commercials & theatrical shorts; editing services.

THE HARTLEY FILM FOUNDATION INC.
59 Cat Rock Rd.
Cos Cob, CT 06807
Phone: 203-869-1818
Elda Hartley, Pres.
Producer & distributor of educational films and videos.

CON HARTSOCK & CO.
1100 Glendon Ave.
Suite 945
Los Angeles, CA 90024
Phone: 213-208-6091
Fax: 213-208-1247
Telex: 650-330-2901
Con Hartsock, Pres.
Joyce Killingsworth, Operations Mgr.
Distributor of motion picture features & TV film/tape series.

HBO ENTERPRISES
1100 Ave. of the Americas
New York, NY 10036
Phone: 212-512-3000
Fax: 212-512-8051
Lee de Boer, Exec. V.P.
Charles Schreger, V.P.
Andrea Graff McBurnett, Dir.
Steve Rosenberg, V.P., International

HBO STUDIO PRODUCTIONS
(Division of Home Box Office)
120A E. 23rd St.
New York, NY 10010
Phone: 212-512-7800
Telex: 6716256
Dominic Serio, Sr. V.P.
Ralph Fumante, V.P.
Judith Glassman, Dir., Sales & Mktg.
Video production & post-production facility.

HEARST ENTERTAINMENT
235 E. 45th St.
New York, NY 10017
Phones: 212-455-4000; 800-526-5464
Fax: 212-983-6379
Telex: 236407; 422252
TWX: 710-581-2391
Bruce L. Paisner, Chmn.
William E. Miller, Pres.
William A. Kunkel, Senior V.P., Gen. Mgr.
Leonard R. Soglio, V.P., Southern Div. Sales Mgr.
Samuel Gang, V.P., International Sales
Stacey Valenza, V.P., Mktg. Services
Laurie Tritini, Promotion Mgr.
Robert J. Corona, V.P., National Cable Sales & Eastern Div. Sales Mgr.
Steve Weiser, Dir., Midwest Sales
Thomas B. Devlin, V.P., Worldwide Home Video

Branch Offices:
LOS ANGELES: 1640 S. Sepulveda Blvd., Los Angeles, CA 90025. Phone: 213-478-1700. Fax: 213-478-2202. Kathy Zeisel, Sales Mgr., Western Div.

ENGLAND: 18 Hanover St., London, England W1R 9HG. Phone: 071-408-1229. Fax: 071-499-0465. Telex: 266570.
Producer & distributor of feature films, made for TV movies, documentaries, animation & syndicated series.

HEMOALE FILM CORP.
7966 Beverly Blvd.
Van Nuys, CA 91401
Phone: 213-966-3700
Fax: 213-651-1551
Telex: 6831949
John Daly, Chmn.
Derek Gibson, Pres.
Kathy Morgan, Exec. V.P., Sales & Mktg.
Rene Rousselet, V.P., Finance
Ilyanne Morden, Dir., Foreign Publicity
Andy Gruenberg, Pres., Hemdale Releasing Corp.
Dick Miller, V.P., Hemdale Releasing Corp.
Eric Parkinson, Pres., Hemdale Home Video
Simon Oaks, V.P., Television Co-Production
Producer & distributor of feature films for theatre, home video, cable & television.

HEMINGWAY BROADCASTING CO.
Box 1023
Centerville, UT 84014
Phone: 801-295-2856
Mike Hemingway, Pres.
Sports, specials & series.

HERITAGE ENTERTAINMENT INC.
7920 Sunset Blvd.
Suite 200
Los Angeles, CA 90046
Phone: 213-850-5858
Fax: 213-851-1177
Telex: 3710346
Arthur (Skip) Steloff, Pres.
Robert Oppenheim, Exec. V.P.
Robert M. Steloff, V.P., Production/ Acquisitions
Alan Sacks, Sr. V.P., Creative Affairs
David Hernandez, Dir., Media Services
Edmund Goldstein, Controller
April McDonald, Asst. to Pres.
Leslie Pritchard, Asst. to V.P., Production/ Acquisitions
Marcela Vasconcellos, Asst. Controller

Subsidiary:
LOS ANGELES: Landmark Theatre Corp., 2225 S. Barrington Ave., Los Angeles, CA 90064. Phone: 213-473-6701. Stephen A. Gilula, Pres. & Chief Exec. Officer
Producer, distributor & exhibitor of motion picture features & TV film/tape series; distributor of foreign language films & stock footage; exporter of films; film buyer; importer of films & TV film series; sales representative; TV rights.

WERNER HLINKA PRODUCTIONS INC.
72 Spring St.
11th Floor
New York, NY 10012
Phone: 212-431-8804
Fax: 212-431-1902
Werner Hlinka, Pres. & Dir.
Sidney Rothberg, Exec. Producer
Producer of national & international TV commercials.

HMS COMMUNICATIONS
850 Battery St.
San Francisco, CA 94111
Phone: 415-788-1237
Fax: 415-394-0285
Joseph Madrid, Pres.
Duncan Gould, Dir., Mktg. Syndication
Lori Abrams, Dir., Syndication
National syndicators.

HOLLYWOOD NEWSREEL SYNDICATE INC.
(Subsidiary of Rick Spalla Video Productions)
1622 N. Gower St.
Hollywood, CA 90028
Phone: 213-469-7307
Rick Spalla, Pres.
Jeff Spalla, V.P.
Film & videotape production facility.

HOLLYWOOD VAULTS INC.
742 N. Seward St.
Hollywood, CA 90038
Phone: 213-461-6464
Fax: 805-569-1657
David Wexler, Pres.

Branch Office:
SANTA BARBARA: 1780 Prospect Ave., Santa Barbara, CA 93103-1948. Phone: 805-569-5336.
Secure storage vaults for film, tape, computer & business records.

HOME SHOPPING NETWORK
Box 9090
Clearwater, FL 34618-9090
Phone: 813-530-9455

RICHARD HONOROFF MUSIC
104 Hope St.
Ridgewood, NJ 07450
Phones: 201-444-4312; 212-262-1296
Fax: 201-447-2610
Richard Honoroff, Pres.
Mary Goodman, Sales
Music composer & producer of original material; music library.

HORIZON VIDEO PRODUCTIONS INC.
720 Airport Rd.
Chapel Hill, NC 27514
Phone: 800-768-3776
Donna Mitchell, Pres.
Amanda E. Mitchell, Officer
George Drymalski, Production

RAYMOND HORN SYNDICATION
38 W. 32nd St.
Suite 1610
New York, NY 10001
Phone: 212-564-4144
Fax: 212-629-0697
Raymond Horn, Pres.
Gloria Horn, Sr. V.P.
Chuck Wicker, V.P., Administration
Andrea Coleman, Administration

Branch Office:
CALIFORNIA: 1321 7th St., Suite 300, Santa Monica, CA 90414. Phone: 213-393-1151. Fax: 213-393-7268. Tim Wicker, V.P., International Sales
Distributes weekly series & specials, nationally & internationally.

HOWARD RADIO-TV PRODUCTIONS
3918 W. Estes Ave.
Lincolnwood, IL 60645
Phone: 708-674-2122
Bernard Howard, Owner
Producer of animation, industrial & educational films (for specific sponsors), film/tape spot commercials & film programs on order; editing, directing & writing services.

HUGHES TELEVISION NETWORK
(Div. of IDB Communications Group Inc.)
260 Madison Ave.
New York, NY 10016
Phone: 212-684-7900
Fax: 212-684-7264
TWX: 710-581-3891
John A. Tagliaferro, Pres.
Lonnie Guida, Sr. V.P., Chief Financial Officer
William Hyland, Sr. V.P., Business Affairs
J. Gordon Bridge, Sr. V.P., Communications Services Mgr.
John Lydon, V.P. & Gen. Mgr.
Specializes in providing syndicated programming, radio & TV originations & transmission facilities to the communications industry. Encryption services.

ICM ARTISTS LTD.
40 W. 57th St.
New York, NY 10019
Phone: 212-556-5600
Fax: 212-556-5677
Telex: 6790618
Cable: ICMARTISTS
Lee Lamont, Pres. (212-556-6814)
Stewart J. Warkow, Exec. V.P. & Dir., Conductors Div. (212-556-6875)
Jenny Vogel, V.P. & Mgr., Artists & Conductors (213-550-4477)
Byron Gustafson, V.P. & Dir., Touring Div. (212-556-6867)
Tony Russo, V.P. & Dir., Vocal Div. (212-556-5775)
Richard Corrado, Mgr., Artists (212-556-6871)
Leonard Stein, Gen. Mgr., Touring Div. (212-556-6806)
Mary Pat Buerkle, Mgr., Program & Travel (212-556-6894)
Neil Benson, Publicity (212-556-6893)
Doug Beck, Publicity (212-556-6893)
Suzanne Fagel, Publicity (212-556-6893)
Artist's representative.

I.D.D.H.
124 Rue La Boetie
Paris, 75008
France

I.N.I. ENTERTAINMENT GROUP INC.
11150 W. Olympic Blvd.
Suite 1100
Los Angeles, CA 90064
Phone: 213-479-6755
Fax: 213-479-3475
Irv Holender, Pres.
Michael Ricci, Exec. V.P., Chief Financial Officer
Sy Samuels, Exec. V.P.
Produces & distributes movies, shows and series for television.

INNOVATIVE PRODUCTIONS INC.
5 Concourse Pkwy.
Suite 2300
Atlanta, GA 30328
Phone: 404-512-8885
Howard Feldman, Pres.
Bill Imboden, Chief Exec. Officer

THE INSTITUTE FOR REHABILITATION & RESEARCH
Division of Education
1333 Moursund
Houston, TX 77030
Phone: 713-797-5940
Fax: 713-799-7095
Distributor of industrial & educational films.

INTERAMA INC.
301 W. 53rd St.
Suite 19E
New York, NY 10019
Phone: 212-977-4830
Fax: 212-581-6582
Telex: 424638
Nicole Jouve, Pres. & Dir., Video Distribution
Gale Livengood, V.P.
Tom Prassis, Film Distribution
Film distribution & video sales of French films.

INTERCONTINENTAL RELEASING CORP.
10351 Santa Monica Blvd.
Suite 410
Los Angeles, CA 90025
Phone: 213-552-3800
Fax: 213-556-3821
Telex: 696110
Sandy Cobe, Chmn. & Chief Exec. Officer
Sharyon R. Cobe, Pres. & Chief Operating Officer
Richard Casares, Sr. V.P., Business Affairs
Stefani N. Deoul, Sr. V.P., Creative Affairs
James Dowaliby, Chief Financial Officer
Steven Karash, V.P., Sales & Mktg.
Motion picture production & distribution in domestic & foreign markets.

INTERMEDIA ARTS MINNESOTA
425 Ontario St. SE
Minneapolis, MN 55414
Phone: 612-627-4444
Tom Borrup, Exec. Dir.
Sue Jacob, Development Dir.
Kathleen Maloney, Mktg. Dir.
Robert Gale, Distribution Dir.
Allan Coleman, Finance Dir.
Neil Sieling, Video Curator
Jan Gilbert, Music Curator
Mason Riddle, Visual & Performance Art Curator
Al Kosters, Services Mgr.
Non-profit, contemporary media arts center offering education, production assistance, exhibition & distribution to independent artists in video, new music, experimental visual, performance & interdisciplinary.

INTERNATIONAL BIBLE SOCIETY
1820 Jet Stream Dr.
Colorado Springs, CO 80962-2970
Phone: 719-488-9200
Fax: 719-488-3840
Telex: 312284
Robert Horan, Dir. of Development
Deborah Provencher

IBS/INTERNATIONAL BROADCAST SYSTEMS LTD.
100 Crescent Court
16th Floor
Dallas, TX 75201
Phone: 214-871-8100
Fax: 214-871-8101
Telex: 4630226 IBSTX
Earl L. Jones Jr., Chmn. & Chief Exec. Officer
R. Gary White, V.P. & Chief Financial Officer
Armando Nunez Jr., Sr. V.P., Program Distribution
Ken Lamerias, V.P., Sales
Ronald E. Alexander, Sales Mgr.
Alison Lightbourn, Program Acquisitions Mgr.
Isis Moussa, Advertising & Program Mgr.
Stephen Williams, Production Mgr.

Branch Offices:
DISTRICT OF COLUMBIA: 1229 19th St. NW, Washington, DC 20036. Phone: 202-429-2538. Fax: 202-429-4912. Telex: 4630226 IBSTX.

SANTA MONICA: 1299 Ocean Ave., Suite 200, Santa Monica, CA 90401. Phone: 213-395-1100. Fax: 213-394-1248.

CHILE: Avda. Once de Septiembre, Piso 18, Santiago, Chile. Phone: 562-233-2233. Jorge Serrano, Managing Dir.; Cristian Vergara, Sales Mgr.
Distributor of television programming.

INTERNATIONAL CONTACT INC.
1970 Broadway
Suite 315
Oakland, CA 94612-2215
Phone: 415-836-1180
Fax: 415-835-1314
Carla Itzkowich, Pres.
Norma Armon, V.P.
Production & translation of television programming into foreign languages.

INTERNATIONAL HOME ENTERTAINMENT INC.
1440 Veteran Ave.
Suite 650
Los Angeles, CA 90024
Phone: 213-460-4545
Fax: 213-663-2820
Telex: 188166
Robert Levinson, Pres.
Sandra Levinson, V.P.
Deborah Scott, Dir., Sales
Jed Leland Jr., Administrative Asst.
Producer of motion picture features & TV film/tape series; artist's representative.

INTERNATIONAL MEDIA ASSOCIATES
101 W. 57th St.
New York, NY 10019
Phone: 212-247-3760
David T. Menair, Pres.
Nina C. Berry, V.P.
Domestic and international distribution.

INTERNATIONAL PROGRAM CONSULTANTS INC.
200 E. 24th St.
Suite 1603
New York, NY 10010
Phone: 212-685-4619
Fax: 212-213-6429
Telex: 237128 PINY
Russell J. Kagan, Pres.
JoAnn Zumba, Dir., Operations
TV distribution and production.

INTERNATIONAL TELE-FILM ENTERPRISES LTD.
47 Densley Ave.
Toronto, Ont. M6M 5A8
Canada
Phone: 416-241-4483
Fax: 416-243-3287
Stuart Grant, Pres.
Steven Sweigman, V.P., Operations
Randi Perry, V.P., Mktg.
Film distributor.

INTERNATIONAL TELEVISION ENTERPRISES
420 Lexington Ave.
No. 608
New York, NY 10017
Phone: 212-210-8989
Fax: 212-210-8682
Telex: 420791 INTEL

INTERNATIONAL TELEVISION FILM DISTRIBUTING CO
6314 La Mirada Ave.
Hollywood, CA 90038
Phone: 213-467-7148
Harold J. Dennis, Pres.
D. H. Hill, V.P.
Distributor of animation, motion picture features, motion picture shorts, theatrical shorts & TV productions.

INTERSOUND
8746 Sunset Blvd.
Los Angeles, CA 90069
Phone: 213-652-3741
Fax: 213-854-7290
Ahmed Agrama, Pres.
Kent Harrison Hayes, Exec. V.P.
Garry Morris, Exec. Dir., Mktg.
Recording studios, video post-production facilities, videotape editing, automated dialogue replacement specialists; computer graphics.

INTERVISION INC.
2100 Coral Way
Suite 302
Miami, FL 33145
Phone: 305-858-7077
Fax: 305-858-0923
Telex: 650-369-8071 MCI UW
Feliciano Rubiera, Pres.
Distribution of Spanish language television programs.

IRIS FILMS INC.
63 W. 83rd St.
New York, NY 10024
Phone: 212-206-6400
Fax: 212-206-6408
Morton Dubin, Pres.
Jean Dubin, V.P.
Richard Avedon, Dir.
John Bonano, Dir.
Jay Dubin, Dir.
Ed Flehner, Dir.
Jonas Frick, Dir.
Twyla Tharp, Dir./Choreographer
Linda Mevorach, Dir.
Stuart Macloud, Dir.
Sam Alexander, Graphics, Special Effects
Dean Chamberlin, Dir.
Producer of film/tape spot commercials, representatives for Pacific Data Images computer generated graphics, open-end film commercials (made for TV); music videos; feature & TV movie trailers & promotions. Associates in England, Sweden & Argentina.

ISRAEL FILM CENTRE
Ministry of Industry & Trade
30 Agron St.
Jerusalem 94140
Israel
Fax: 245110
Yoram Golan, Dir.
Sylvain Sternfeld, Deputy Dir.
Govt. agency providing film production assistance in Israel.

ITALTOONS CORP.
32 W. 40th St.
New York, NY 10018
Phone: 212-730-0280
Fax: 212-730-0313
Telex: 882902
Giuliand Nicodemi, Pres.
Animation distribution & production.

ITC ENTERTAINMENT GROUP
12711 Ventura Blvd.
Studio City, CA 91604
Phone: 818-760-2110
Fax: 818-506-8189
TWX: 910-499-2182
Cable: ITC HLWD
William Christopher Gorog, Pres. & Chief Exec. Officer
Richard Colbert, Sr. Exec. V.P., Domestic Television
Robert Word, Sr. V.P., Business Development, Domestic Television
Henry G. Urick, V.P., Mktg., Domestic Television

Domestic Television Distribution Sales:
EASTERN: 115 E. 57th St., New York, NY 10022. Phone: 212-371-6660. Fax: 212-308-6713. Richard Easthouse, Dir., Eastern Sales; Daniel Menzel, Mgr., Eastern Sales

MIDWESTERN: 355 W. Dundee Rd., Suite 210, Buffalo Grove, IL 60089. Phone: 708-537-0730. Fax: 708-537-2786. Tony Dwyer, V.P., Midwest Sales; Brett Cervantes, Dir., Midwest Sales

WESTERN: 12711 Ventura Blvd., Studio City, CA 91604. Phone: 818-760-2110. Fax: 818-506-8189. Charlie Keys, V.P., Western Sales; Mike Russo, V.P., Western Sales; Sam Peck, Mgr., Western Sales

International Sales Offices:
LOS ANGELES: 12711 Ventura Blvd., Studio City, CA 91604. Phone: 818-760-2110. Fax: 818-506-8189. James P. Marrinan, Sr. Exec. V.P., International; Lori Bardwil, Dir., International Mktg.

NEW YORK: 115 E. 57th St., New York, NY 10022. Phone: 212-371-6660. Fax: 212-308-6713. Armando Nunez, Exec. V.P., Foreign Sales

CANADA: ITC Television/Cinema Distribution, 55 Bloor St., Suite 1203, Toronto, Ont. M4W 145. Phone: 416-964-7795. Doralea Rosenberg, Gen. Mgr., Foreign Sales

ENGLAND: 24 Nutford Place, London, England W1H 5YN. Phone: 01-262-3262. Fax: 01-724-0160. Lynden Parry, Sr. V.P., International Sales
Producer & distributor of motion picture features, television film/tape series and children's programming.

ITF ENTERPRISE
Two Greenwich Plaza
Greenwich, CT 06830
Phone: 203-661-6777

THE "IT IS WRITTEN" TELECAST
(Div. of Adventist Media Center)
1100 Rancho Conejo Blvd.
Newbury Park, CA 91320
Phone: 805-373-7733
Fax: 805-373-7701
Telex: 65-9245
Glenn Aufderhar, Pres.
George E. Vandeman, Speaker Emeritus
David L. Jones, Producer-Production Mgr.
Martin Weber, Asst. to the Dir./Speaker
David B. Smith, Dir., Public Relations & Development
Royce C. Williams, Field Services
Producer & distributor of TV film/tape series.

IVANHOE COMMUNICATIONS INC.
401 S. Rosalind Ave.
Suite 100
Orlando, FL 32801
Phone: 407-423-8045
Fax: 407-425-2413
Bette Bonfleur, Pres.
Marjorie Bekaert Thomas, Chief Exec. Officer
John J. Cherry, V.P., Syndication
Producer and syndicator of television programs; medical programs.

RILEY JACKSON PRODUCTIONS
6353 Homewood Ave.
Hollywood, CA 90028
Phone: 213-464-4708
Riley Jackson, Pres.
Distributor of motion picture features & foreign language films; producer of TV film/tape series; exporter & importer of films; recording facilities & other services.

HENRY JAFFE ENTERPRISES INC.
7920 Sunset Blvd.
Los Angeles, CA 90028
Phone: 213-851-9064
Henry Jaffe, Pres.

JAM
Canal Street Station
Box 1824
New York, NY 10013
Phone: 212-874-5427
Van Walker

JANUS FILMS CO.
888 7th Ave.
Suite 401
New York, NY 10019
Phone: 212-753-7100
A. William J. Becker III, Chmn.
Jonathan B. Turell, Managing Dir.
Distributor of motion picture features & shorts, foreign language films, TV film/tape series & stock footage; film buyer; importer of films.

JAYAN FILM PRODUCTIONS
1245 Fowler St. NW
Atlanta, GA 30318
Phone: 404-876-7373
Fax: 404-885-9831
Vivian Jones, Gen. Mgr.
Jimmy Collins, Dir.
Chris Gyoury, Dir.
Annie Cabaniss, Producer
Sarah Burmeister, Producer
Larry Krantz, Post-Production Mgr.
Guy Tucker, Dir., Mktg.
Full service film production & editorial; producer of film/tape spot commercials.

JAY INC.
309 E. 49th St.
4C
New York, NY 10017
Phone: 212-223-0800
Ferdinand J. Smith III, Pres.
Gregory W. Smith, V.P., Sales Mgr.
Animation; producers of film/tape series & commercials; industrial & educational films; custom music.

J.E.D. PRODUCTIONS CORP.
140 E. 56th St.
Suite 11 E
New York, NY 10022
Phone: 212-826-1221
Fax: 212-826-3129
Telex: 234134 JED UR
Cable: JEDFILM
Jackson E. Dube, Pres.
Distributor of motion picture features & shorts, foreign language films & TV film/tape series; importer of films & TV film series; sales representative; TV rights.

J.E.R. Pictures Inc.
165 W. 46th St.
New York, NY 10036
Phone: 212-921-4290
Fax: 212-391-0681
Telex: 238134 JERUR
Cable: JERIPIC
Jerome Balsam, Pres.
Rita Balsam, V.P.
Producers' representative distributor.

THE JEWISH CHAUTAUQUA SOCIETY
838 Fifth Ave.
New York, NY 10021-7064
Phones: 212-570-0707; 800-765-6200
Richard D. Karfunkle, Pres.
Alvin R. Corwin, V.P. & Chancellor
Lewis Eisenberg, Exec. Dir.
Dora Lee, Program Dir., NFTB
Ruth Schwartzbaum, Program Dir., JCS
Howard Lipoff, Communications Mgr.
Producer & distributor of educational & religious films.

JM ENTERTAINMENT INC.
133 E. 58th St.
New York, NY 10022
Phone: 212-319-9152

GORDON JONES PROGRAMMING
2 Ledge Rd.
Scarborough, Ont. M1M 1H1
Canada
Phone: 416-267-1239
Telex: 06-22302

Gordon H. Jones, Pres.
Independent Canadian program syndication.

MIKE JONES FILM CORP.
5250 W. 74th St.
Minneapolis, MN 55439-2225
Phone: 612-835-4490
Fax: 612-835-3413
Mike Jones, Pres.
Judy Super, Sales
David Jones, Mktg.
Animation, live action, motion control & sound production.

JOURNAL FILMS INC.—See The Altschul Group.

JOURNAL GRAPHICS INC.
1535 Grant St.
Denver, CO 80203
Phone: 303-831-9000
Fax: 303-831-8901
Jim Smith, Pres.
Jim Hoffman, V.P., Finance
Shira Kavon, Dir., Client Relations
Norie Huddle, V.P., Special Projects
Transcription of TV programs and home video sales.

JP SPORTS & ENTERTAINMENT
One Julian Price Place
Charlotte, NC 28208
Phone: 704-374-3669
Fax: 704-374-3859
TWX: 910-380-3483
Ed Hull, V.P. & Gen. Mgr.
Charlie Pittman, V.P., Sales & Mktg.
Pam Tomlinson, Dir., Remote Sales
Roger Roebuck, Dir., Syndication
Mike Burg, Dir., Development
Jimmy Rayburn, Exec. Producer
Powell Kidd, Dir., Engineering
Production, distribution, promotion, sales & syndication of sports & entertainment programming. Mobile production facilities.

KAMEN AUDIO PRODUCTIONS INC.
701 7th Ave.
New York, NY 10036
Phone: 212-575-4660
Fax: 212-575-4799
Roy Kamen, Pres.
Marina Kamen, V.P.
Audio recording services; music library, original music, sound effects, voice-over casting, radio production & direction, 24-track recording studio.

K & H PRODUCTIONS INC.
4141 Office Pkwy.
Dallas, TX 75204
Phone: 214-826-8952
R. K. Keitz, Pres.
Tom Young, Exec. V.P.
John Bronaugh, V.P.
Rick Micher, V.P.
Doyle Bohannan, Sales Rep.
Jim Polk, Computer Graphics/Animation
Dan Keitz, Audio-Visual
Producer of film & audio-visuals for business, education & TV, specializing in animation (cel & computer), industrial & educational films, live-action film commercials, religious films, film/tape spot commercials, slides, slide film commercials & theatrical shorts; properties for lease; recording facilities; studio facilities for rent; other services.

KATZ SPORTS
One Dag Hammarskjold Plaza
New York, NY 10017
Phone: 212-572-5500
Programming representatives.

ROBERT KEESHAN ASSOCIATES INC.
(Captain Kangaroo)
40 W. 57th St.
ICM 16th Floor
New York, NY 10019
Phones: 212-556-5714; 212-581-2512
Robert Keeshan, Pres.
Ruth Manecke, Producer
Producer of TV film/tape series; TV rights; personal appearances.

M. A. KEMPNER INC.
2151 W. Hillsboro Blvd.
Hillsboro Professional Bldg.
No. 110
Deerfield Beach, FL 33442
Phone: 305-360-7252
Fax: 305-360-7534
Marvin A. Kempner, Pres.
Glenn A. Seger, V.P.
Hunt Brand, V.P., Engineering
Automated telephone polling equipment, feature films, animation & electronic games for TV.

KEYSTONE COMMUNICATIONS
303 E. South Temple
Salt Lake City, UT 84111
Phones: 801-332-4400; 800-752-2666
Fax: 801-531-7375
Telex: 910-925-4069
David Simmons, Chmn.
Blaine Colton, Sr. V.P., Business Television
Barry McCann, V.P., Sales
David Hansford, Account Mgr.

Operating Centers:
LOS ANGELES: 6430 Sunset Blvd, Los Angeles, CA 90028. Phones: 213-467-7460; 800-752-8469 (sales); 800-421-7460 (24 hr. network operations). Fax: 213-465-8750. Mary Costa, Account Mgr.

SAN DIEGO: 9670 Aero Dr., San Diego, CA 92123. Phone: 619-569-9248.

NEW YORK: 45 W. 45th St., Suite 905, New York, NY 10036. Phones: 212-869-4575. Fax: 212-921-0301. Steve Tom, Gen. Mgr.

WASHINGTON, DC: 400 N. Capitol St. NW, Suite 177, Washington DC 20001. Phone: 202-737-4440. Fax: 202-783-5166. Blair Marshall, Facility Mgr.
Provides satellite & terrestrial interconnection services for domestic & international television transmissions. Operates earth station teleports in Los Angeles, New York, Salt Lake City, San Diego & Washington for both domestic & international links. Also operates videotape editing & playback facilities. Provides network management, syndication, news, backhaul, international teleports, program organization.

KILLIAM SHOWS INC.
6 E. 39th St.
New York, NY 10016
Phone: 212-679-8230
Paul Killiam, Pres.
John Rogers, V.P.
Producer of open-end film commercials made for TV, TV film/tape series & spot commercials, film programs on order & theatrical shorts; distributor of motion picture features & shorts, producer & distributor of industrial & educational films, exporter of films; stock footage.

KING WORLD PRODUCTIONS
12400 Wilshire Blvd.
Suite 1200
West Los Angeles, CA 90025
Phone: 213-826-1108
Fax: 213-207-2179
Telex: 181051
Roger M. King, Chmn.
Michael King, Pres. & Chief Exec. Officer
Sid Cohen, Pres., Domestic TV Distribution
David Sifford, Pres., King World Enterprises
Allyson Kossow, V.P., Public Relations
Paul Power, Research Dir.

Branch Offices:
NEW YORK: 1700 Broadway, New York, NY 10019. Phone: 212-315-4000.

SHORT HILLS: 830 Short Hills, Short Hills, NJ 07078. Phone: 201-376-1313.
Syndication of TV series.

KLEIN &
1111 S. Robertson Blvd.
Los Angeles, CA 90035
Phone: 213-278-5600
Bob Klein, Pres.
Bruce Littlejohn, Sr. V.P., Production
James Jackson, Sr. V.P., Business Affairs
Television & cable marketing, advertising & promotion; custom campaigns including thematic concepts, music, animation & live action.

WALTER J. KLEIN CO. LTD.
6311 Carmel Rd.
Box 2087
Charlotte, NC 28247-2087
Phone: 704-542-1403
Fax: 704-542-0735
Walter J. Klein, Chmn.
Richard A. Klein, Pres.
Terry Losardo, V.P., Production
Betsy Klein, Dir., Print Sales
Maureen Donlevy, Controller
Charles Shedd, Dir.
Salvatore Messina, Dir.
David Sherwin, Editorial Dir.
Barbara Cade, Computer Dir.
Denise Joseph, Administration
Mary Babcock, Administration
John Edwards, Administration
Kelly Ryan, Production
Producer & marketer of sponsored films & videos; editing, recording, mixing & projection services; animation, sound stage, music & storage facilities; commercial films/tapes. Distributor of government and industry films and videos.

K-PAY ENTERTAINMENT INC.
1855 Sunset Plaza Dr.
Los Angeles, CA 90069
Phone: 213-659-6361
Leonard Krane, Pres.
Feature film distribution.

KREKLOW FILM & TELEVISION
249 S. Hwy. 101
Solana Beach, CA 92075
Phone: 619-943-8671
Peter Kreklow, Pres.
Production & syndication.

KRYPTON INTERNATIONAL CORP.
655 Madison Ave.
14th Floor
New York, NY 10021
Phone: 212-888-7900
Fax: 212-751-1396
Elvin Feltner, Chief Exec. Officer
Bob Marcella, Exec. V.P., Sales
Lee Krugman, V.P., Special Markets
Domestic distribution of theatrical motion pictures for television.

KULTUR INTERNATIONAL FILMS INC.
121 Hwy. 36
West Long Branch, NJ 07764
Phone: 908-229-2343
Fax: 908-229-0066
Telex: 910-240-6144
Dennis Hedlund, Pres.
Pearl Lee, V.P., Sales
Ronald Davis, Managing Dir.
Brad Carty, National Mktg. Mgr.
Johanna Kelly, East Coast Sales
Lynne Zecca, Business Affairs
Performing arts home video distributor.

KUSHNER LOCKE CO. INC.
11601 Wilshire Blvd.
Los Angeles, CA 90025
Phone: 213-445-1111
Fax: 213-445-1191
Donald Kushner, Co-Chmn.
Peter Locke, Co-Chmn.
Producer & distributor of animation, motion picture features & TV film/tape series.

N. LEE LACY/ASSOCIATES
8446 Melrose Place
Los Angeles, CA 90069
Phone: 213-852-1414
Fax: 213-658-5853
Telex: 677324
N. Lee Lacy, Chmn.
Benson Green, Pres.
Barry Munchick, Exec. V.P. & Head of Production
Marian Owens, Exec. V.P., Secy.-Treas. & Controller
Kay Millet, Exec. Producer
Brian Mitchell, V.P., Sales & Mktg.
Film production including music videos, commercials, public service announcements.

THE LANOSBURG CO.
11811 W. Olympic Blvd.
Los Angeles, CA 90064
Phone: 213-478-7878
Fax: 213-477-7166
Telex: 182476 ALPLSA
Alan Landsburg, Chmn.
Howard Lipstone, Pres.
Kay Hoffman, Exec. V.P., Production
Thomas Igner, Controller
Victor Paddock, V.P., Business Affairs & Gen. Counsel
Laurie Goldstein, V.P., Creative Affairs
Commercial film production; TV commercials, videos, public service announcements, series, miniseries, documentaries & cable programming.

OON LANE PICTURES INC.
545 8th Ave.
7th Floor
New York, NY 10018
Phone: 212-268-0101
Donald J. Lane, Pres.
Carol Laufer, Producer
Producer of films & videotapes for industry & business; specializing in medical & agricultural films.

LaROSE PRODUCTIONS LTD.
555 W. 57th St.
11th Floor
New York, NY 10019
Phone: 212-397-9870
Lou LaRose, Pres., Dir. & Cinematographer
Camille LaRose, V.P., Sales
Terry Morelli, Producer
Rick Lopes, Sales

Louis Anthony LaRose, Mgr., Production
Film production.

LASER EDIT INC.
540 N. Hollywood Way
Burbank, CA 91505-4455
Phone: 818-842-0777
Fax: 818-566-9834
Bill Breshears Sr., Pres. & Chief Exec. Officer
Steve Mitchell, V.P.
Sue Coplin, Dir., Sales
Mea Squires, Scheduling Supervisor
Laser disc & videotape editing facilities; special effects laboratory.

THE LATHAM FOUNDATION
Latham Plaza, Clement & Schiller
Alameda, CA 94501-1397
Phone: 415-521-0920
Hugh H. Tebault, Pres.
Judy C. Johns, Dir., Development
Steve Nagy, Exec. Producer
Educational and television film & video producer and distributor; environmentally oriented; educational foundation; publisher of quarterly newsletter.

LAUREL ENTERTAINMENT CORP.
928 Broadway
12th Floor
New York, NY 10010
Phone: 212-674-3800
Richard Rubinstein, Pres.
Mitchell Galin, Exec. V.P.
Ginger McGuire, Exec. V.P.
Michael Gorvich, Sr. V.P.
Jo Recht, V.P.
Diane Vilafi, V.P.

LAWREN PROOUCTIONS INC.—See The Altschul Group.

ROBERT LAWRENCE ENTERPRISES
305 Madison Ave.
Suite 1146
New York, NY 10165
Phone: 212-996-2836
Robert L. Lawrence, Chief Exec. Officer
Producer of motion picture features, foreign language films, TV film/tape series & film programs on order; consulting, production, distribution & acquisition services.

LBS COMMUNICATIONS INC.
875 Third Ave.
New York, NY 10022
Phone: 212-418-3000
Telex: 71-423336
TWX: 310-423336
Henry Siegel, Chmn. & Pres.
Paul Siegel, Pres., LBS Entertainment
Michael Weiden, Pres., TV Horizons
Jon Nottingham, Pres., LBS Distribution
Tony Intelisano, Exec. V.P., Mktg. & Research
Joanne DeRicco, V.P., Creative Services
Jack Krieger, Promotion Mgr.

Branch Offices:
CHICAGO: 625 N. Michigan Ave., Suite 1200, Chicago, IL 60611. Phone: 312-943-1717.

LOS ANGELES: 9220 Sunset Blvd., Suite 101-A, Los Angeles, CA 90069. Phone: 213-859-1055.
Multimedia company specializing in production & distribution to broadcast stations & cable systems; servicing the advertiser community; home video; international; theatrical ventures; direct marketing; merchandising & publishing.

LEARN INCORPORATED
113 Gaither Dr.
Mount Laurel, NJ 08054-9987
Phone: 609-234-6100
Fax: 609-273-7766
Telex: 178102 LEARN
Bruce E. Corley, Pres.
Bill Kelley, V.P., Sales
Andrew Myers, V.P., Finance
Self-learning educational programs on video & audio cassettes.

LEGACY PRODUCTIONS LTD.
8914 Footstep Court
Annandale, VA 22003-3866
Phone: 703-536-9000
Blake B. Stamler, Pres.
Producers, manufacturers & distributors of broadcast materials, specializing in the manufacturing & distribution of public service spot announcments for radio & television; supplier for videotape duplications.

LeSEA BROAOCASTING NETWORK
Box 50250
Indianapolis, IN 46250
Phone: 317-773-5050
Dr. Lester Sumrall, Pres.
Peter Sumrall, V.P.
Thom Ewing, Gen. Sales Mgr.
David Streit, Operations Mgr.
Doug Garlinger, Chief Engineer
Producer of open-end tape commercials (made for TV), religious videos, TV/tape series & spot commercials; recording facilities; studio facilities for rent; post-production services.

GENE LESTER PROOUCTIONS
4918 Alcove Ave.
North Hollywood, CA 91607
Phone: 818-769-6160
Gene Lester, Pres.
Nathalie Lester, V.P.
Caroline Harding, Assoc. Producer
Production of films or video for TV. Camera, sound recording, editing, titling.

LE VAN ENTERPRISES INC.
203 N. Wabash Ave.
Chicago, IL 60601
Phones: 312-263-6319; 312-263-7991
Robert Lewandowski, Pres.
Barbara Rozwadowski, Asst. to Pres.
Producer of radio & TV programs & commercials for Polish audiences.

LEVIEN INTERNATIONAL PRODUCTIONS
15 Chesterfield Hill
London, W1
England
Phone: 01-629-4545
John D. LeVien, Pres.

LEAR LEVIN PROOUCTIONS
16-A W. 88th St.
New York, NY 10024
Phone: 212-595-5526
Lear Levin, Dir./Cameraman
Leslie McNeil, Exec. Producer
Producer of TV commercials.

LEVINSON ENTERTAINMENT VENTURES INTERNATIONAL
(Division of Levinson EVI Inc.)
1440 Veteran Ave.
Suite 650
Los Angeles, CA 90024
Phone: 213-460-4545
Fax: 213-663-2820
Telex: 188166
Robert S. Levinson, Pres.
Sandra S. Levinson, V.P.
Jed Leland Jr., Production Supervisor
Grelun Landon, Counsel
Deborah Scott, Administrative Asst.
Packaging of motion picture, TV, cable & video in worldwide market.

JACK LIEB PRODUCTIONS INC.
100 W. Erie St.
Chicago, IL 60610
Phone: 312-943-1440
Warren H. Lieb, Pres.
Producer & distributor of industrial & educational films, newsreels, open-end film commercials (made for TV), religious films, TV film/tape series & spot commercials; film programs on order, slides, slide film commercials & theatrical shorts; interactive videodisc; other services.

LIGHTSCAPE PRODUCTIONS INC.
420 W. 45th St.
4th Floor
New York, NY 10036
Phone: 212-757-0204
Jeffrey Poretsky, Pres.
Janet Poretsky, V.P.
Tina Davis, Production Mgr.
Film & video production, concept to distribution; videotape editing & recording services.

LILAC PROOUCTIONS
11624 Sunshine Terrace
Studio City, CA 91604-3836
Phone: 818-506-5130
Nancy Malone, Pres.
Linda Hope, V.P.
Producer of TV film/tape series.

LIMELITE VIDEO INC.
7355 N.W. 41st St.
Miami, FL 33166
Phone: 305-593-6911
Fax: 305-593-9785
Ron Fenster, Pres.

LINSMAN FILM
6930 E. First St.
Scottsdale, AZ 85251
Phones: 602-949-9008; 212-517-2044 (New York)
Fax: 602-946-8809
Telex: 220883 TAUR
TWX: 710-581-5380 TPNYK
William D. Linsman, Pres.
Paula Panich, V.P.
Marjorie Rosenman, Phoenix Rep.
Producer of TV commercials & programs.

LIONHEART TELEVISION INTERNATIONAL
630 Fifth Ave.
Suite 2220
New York, NY 10111
Phone: 212-541-7342
Fax: 212-956-2399
Telex: 3710854
Sarah Frank, Pres. & Chief Exec. Officer
Maq Jawed, Sr. V.P., Administration & Chief Financial Officer
Sylvia Delia, V.P., Cable Sales
Candace Carlisle, V.P., PBS Sales
Julius Cain, Dir., PBS Sales
Beth Clearfield, Dir., Programming
Susan Rosenberg, Dir., Creative Services
Steve Brecker, V.P., Home Video

Distribution:
LOS ANGELES: 1762 Westwood Blvd., Los Angeles, CA 90024. Phones: 213-470-3939; 213-463-0336. Mitch Tucker, Dir., Tape Facilities.
Distributor of BBC programs in the United States; co-producer of television programs & documentary specials.

LOEBEL-McAWARD PRODUCTIONS INC.
Precision Rd.
Danbury, CT 06810
Phone: 203-798-8754
Doug McAward, Pres.
Brian McAward, V.P. & Exec. Producer
Herb Loebel, Dir.
Bob Gaffney, Dir.
Mike Huss, Dir.
Bob Porsche, Dir.
Alicia Hennessey, Dir.
Len Levin, Dir.
Lisa Robinson, Producer
Producer of film/tape spot commercials, industrials & videos.

LONOON FILMS
1901 Ave. of the Stars
Suite 240
Los Angeles, CA 90067
Phone: 213-556-7915
Mark E. A. Shelmerdine, Pres. & Chief Exec. Officer
Mona Tanji, Production Exec.
Film & television production & distribution.

LONDON TELEVISION SERVICE
Hercules Rd.
Hercules House
London, SE1 7DU
England
Phone: 071-261-8592
Fax: 071-928-5037
Telex: 915444 COILDN G
Sally Whetton, Pres.
Jackie Huxley, V.P.
David Faulkner, Sales Mgr.
John Ridley, Sales Mgr.
Producer & distributor of science, technology & educational series.

LONDON WEEKENO TELEVISION INTERNATIONAL
500 Fifth Ave.
Suite 1710
New York, NY 10110
Phone: 212-869-1515
Fax: 212-869-3693

LOOK & CO.
170 Fifth Ave.
New York, NY 10010
Phone: 212-627-3500
Richard E. Look, Partner
Jeanne Neary, Partner
Glenn Becker, Producer
Marc Blatte, Composer/Producer
Steve Tubin, Arranger/Producer
Taka Umeno, Arranger/Producer
Donna Cicchetti Gari, Business Mgr.
Amy Weiner, Asst. Business Mgr.
Ken Dias, Production Coordinator
Brian Browne, New York Rep.
Michael Haughey, Chicago Rep.
Original music & scoring for commercials.

LORIMAR CORP.
10202 W. Washington Blvd.
Culver City, CA 90232
Phone: 213-280-8000
Fax: 213-280-8090

Producer & distributor of TV film/tape series & news; distributor of animation, motion picture features, newsreels, open-end film commercials (made for TV), motion picture shorts, film/tape spot commercials & theatrical shorts; exporter of TV film series; laboratory facilities & services; properties for lease; sales representative; TV rights.

LTM CORP. OF AMERICA
(Subsidiary of LTM Finance)
Box 292905
Davie, FL 33329-2905
Phone: 305-680-8669
Fax: 305-434-9043
Beth Gillett Nardin, Regional Mgr.

Other offices: Detroit, Hollywood, London, New York, Nice, Paris.
Production facilities; sales & rental of lighting.

LYNDAL ENTERTAINMENT/LANCER DISTRIBUTORS
2337 Lemoine Ave.
Fort Lee, NJ 07024
Phone: 201-947-7111

M.K. TV INC.
155 N. Michigan Ave.
Suite 511
Chicago, IL 60601
Phone: 312-819-1100
Pamela Hargrave, V.P. & Dir. of Sales

MAGIC KEY—See Newhoff-Blumberg Inc.

MAGICCOM
4000 State Hwy. 55
Suite 605
Minneapolis, MN 55422
Phone: 612-521-0542
Fax: 612-521-0517
Daniel D. Witkowski, Pres.
James Miller, Production
Kristen Sheehan, Public Relations Dir.
Producer & distributor of TV film/tape series & theatrical shorts; artist's representative; importer of TV film series; TV rights; children's programming.

MAGNETIC IMAGE INC.
1294 Lincoln Ave.
San Rafael, CA 94901
Phone: 415-456-7900
Harris N. Cohen, Pres.
Larry Kenworthy, V.P.
Provides camera packages and crew members for video productions.

MAJESTIC ENTERTAINMENT INC.
217 W. Alameda Ave.
Suite 203
Burbank, CA 91502
Phone: 818-848-1368
Fax: 818-848-7934
Telex: 3781891/MAJ
Walter E. Baxter, Pres.
Scott A. Hancock, V.P.
Feature films, documentaries, concerts & children's series.

MAJOR LEAGUE BASEBALL PRODUCTIONS
The Phoenix Communications Group Inc.
3 Empire Blvd.
South Hackensack, NJ 07606
Phone: 201-807-0888
Joe Podesta, Chmn.
Jim Holland, Pres.
Geoff Belinfante, V.P. & Exec. Producer
Mike Kostel, V.P., Dir. of Baseball Programming
Peggy White, V.P., Sales & Syndication
Producer of film programs on order; producer & distributor of TV film/tape series; stock footage.

M&M SYNDICATIONS
Suite 108, Haddonfield-Berlin Rd.
1000 Laurel Oak Corp. Center
Voorhees, NJ 08043
Phone: 609-784-1177
Fax: 609-346-2697
Michelle Pruyn, Pres.
Bill Behanna, Syndication Sales
Producer & syndicator of television programming.

EDDY MANSON PRODUCTIONS INC./ MARGERY MUSIC CO.
7245 Hillside Ave.
No. 216
Los Angeles, CA 90046
Phone: 213-874-9318
Eddy Lawrence Manson, Pres.
Paula Dorne, V.P.
Music production for all media; music publishing; live shows & concerts.

MARATHON ENTERTAINMENT
928 Broadway
New York, NY 10010
Phones: 212-576-3800; 212-777-6426
Alan Lubell, Pres.
Producer of "Whodonit", 156 sports trivia inserts & annual World Series special; producer of "Baseball Net", unwired baseball network.

MARATHON INTERNATIONAL PRODUCTIONS
Box BJ
Amagansett, NY 11930
Phone: 516-267-7770
Fax: 516-267-7771
Konstantin Kalser, Pres.
Martha Faberman, V.P.
Producer of newsreels, motion picture shorts, TV film/tape series, news film programs on order & theatrical shorts; producer & distributor of industrial & educational films.

MARINELAND OF FLORIDA INC.
9507 Ocean Shore Blvd.
Marineland, FL 32086-9602
Phone: 904-471-1111
Bill Puckett, Dir., Mktg.
Bill Huck, Publicity
Distributor of educational films & stock footage.

MARYKNOLL FATHERS & BROTHERS
(Catholic Foreign Mission Society)
Media Relations
Maryknoll, NY 10545
Phone: 914-941-7590
Fr. William J. Grimm, M. M., Dir., Media Relations
Producer & distributor of educational & religious films, documentary films/videos & TV tape series.

MASTER KEY—See Newhoff-Blumberg Inc.

MAYSLES FILMS INC.
250 W. 54th St.
New York, NY 10019
Phone: 212-582-6050
Albert Maysles, Pres.
Joseph Berlinger, Dir., Sales, Commercials & Corporate Films
Tobin Heminway, Distribution Mgr., Documentaries & Features
Production & distribution of documentaries; production of commercials & corporate films.

MCA TV
(Div. of MCA Inc.)
100 Universal City Plaza
Universal City, CA 91608
Phone: 818-777-1000
Fax: 818-777-8221
Al Rush, Chmn., MCA Television Group
Shelly Schwab, Pres., MCA TV
Jim Kraus, Exec. V.P., Dir. of Sales & Mktg.
Bobbi Fisher, V.P., Program Development
Mort Slakoff, Sr. V.P., Creative Services
Ken Arber, Sr. V.P., Program Development
John Goldhammer, Sr. V.P., Program Development
Lonnie Burstein, V.P., Dir., Research
Bill Vrbanic, V.P., Distribution
Sara Rutenberg, Sr. V.P., Legal & Business Affairs
Neil Tepper, Dir. of Creative Services
Steve Bradbury, Dir., Advertising, Promotion & Press Relations
Sandy Tepelidis, Operations Mgr.
Georgia Scott, Dir., Station Relations
Pat Wells, Dir., Research
Jeff Suss, Dir., Research
Mark Forgea, Sales Exec., Western Region
Bill Trotter, Div. Mgr., Western Region

Branch Offices:
ATLANTA: 5901-C Peachtree, Dunwoody Rd. NE, Suite 440, Atlanta, GA 30328. Phone: 404-698-8330. Tony Fasola, Div. Mgr., Southeast Region; Michael Howard, Sales Exec., Southeast Region

CHICAGO: 435 N. Michigan Ave., Chicago, IL 60611. Phone: 312-337-1100. Paul Hoffman, V.P., Midwest Regional Mgr.; Dan MacKimm, Sales Exec., Central Region; Kristine Orr, Sales Exec., Midwest Area

DALLAS: 12740 Hillcrest Rd., Suite 115, Dallas, TX 75230. Phone: 214-386-6400. Tom Maples, V.P., Southwest Region; Cameron Hutton, Sales Exec., Southwest Region

NEW YORK: 445 Park Ave., New York, NY 10022. Phone: 212-759-7500. Fax: 212-644-3906. Telex: 127788. TWX: 710-581-550. Steve Rosenberg, V.P., Eastern Regional Mgr.; Arthur Hasson, Div. Mgr., Northeast Region; Philip Martzolf, Sales Exec., Northeast Region
Distributor of off-network features & series, first-run programming, advertiser-supported series, features & specials.

MCA TV INTERNATIONAL
100 Universal City Plaza
Universal City, CA 91608
Phone: 818-777-4275
Fax: 818-777-6276
Telex: 67-7053 MUSICOR
Colin P. Davis, Pres.
Peter Hughes, V.P., Mktg.
Katarina Franz, V.P., Promotion
Alberta Bartee, V.P., Product Services
Ernest Goodman, V.P., Legal
Reha Salomon, Mgr., Administration

Foreign Offices:
AUSTRALIA: Universal House, Pelican & Poplar Sts., GPO Box 3175, Sydney, Australia. Phones: 267-9844/9032. Telex: 790-25687. Pal Cleary, V.P.

BRAZIL: Rua Said Aiach, 305, Caixa Postal 1964, Sao Paulo, Brazil. Phone: 884-0166. Telex: 391-1123206. Wanderly Fucciolo, V.P.; Edenir Amadio, Sales Exec.

CANADA: MCA Bldg., 2450 Victoria Park Ave., Willowdale, Toronto, Ont. M2J 4A2. Phone: 416-491-3000. Telex: 610-49-5204. Ron Suter, V.P., Sales

ENGLAND: One Hamilton Mews, London, England W1. Phone: 01-491-4666. Telex: 299570. Penny Craig, Sales Exec.

FRANCE: 8 Rue La Boetie, 75008 Paris, France. Phone: 625-9780. Telex: 842-290801. Hendrik Van Daalen, V.P.

JAPAN: Maison Hirakawa Bldg., 2-5-2, Hirakawa Cho, Chiyoda-ku, Tokyo, Japan 102. Phone: 265-5726. Keinosuke Kuragaki, V.P.

LEBANON: Chahway Bldg., 2nd Floor, Mutran Attalah St., Box 16-6342, Achrafieh-Beirut, Lebanon. Phone: 336-533. Telex: 44645 MUSICO LE. Kamal Sayegh, V.P.

NETHERLANDS: Rijswijkstraat 175, Box 9258, Amsterdam W. 3., Netherlands. Michael Brodie, Gen. Mgr.

PUERTO RICO: Universal Pictures Corp. of Puerto Rico, Box 11308, San Juan, Puerto Rico 00910. Phone: 809-725-1353. Telex: 365-4383 Via WUI. Alfredo Lopez
International sales and distribution of Universal Television products and Universal Pictures feature films. Distribution for international television of TV film/tape series & theatrical motion pictures.

McCANN-ERICKSON INC.
750 3rd Ave.
New York, NY 10017
Phone: 212-697-6000
Eugene A. DeWitt, Exec. V.P., Media Services
Richard J. Busciglio, Sr. V.P. & Dir. Broadcast/USA
Saul Cohen, V.P. & Gen. Mgr., National Broadcast
Stephen E. Blum, V.P. & Asst. Gen. Mgr./Broadcast
Marc Goodman, V.P. & Network Account Supervisor
Marie Skelly, V.P. & Network Account Supervisor
Lenore Stewart, Network Account Supervisor
Hadassa Gerber, Sr. V.P. & Dir., Media Information & New Technologies

Branch Office:
LOS ANGELES: 6420 Wilshire Blvd., Los Angeles, CA 90048. Phone: 213-665-5094. John Rhone, TV Program Exec.

McDONNELL DOUGLAS CORP.
(Film & TV Communications)
3855 Lakewood Blvd.
Suite 36-16
Long Beach, CA 90845
Phone: 213-593-5511
Milton Moline, Mgr.
Producer of foreign travel films, TV film/tape series & film/tape spot commercials; producer & distributor of news, film programs on order & stock footage; recording facilities; studio facilities for rent.

McGUANE STUDIO INC.
36 Horatio St.
New York, NY 10014
Phone: 212-463-7259
James P. McGuane, Pres.
Amanda Ma, Production Mgr.
Full service production studio for commercials, industrials, short features, documentaries, music videos.

McLAUGHLIN, PIVEN, VOGEL MEDIA SERVICES
30 Wall St.
New York, NY 10005
Phone: 212-248-0750
Financial information television programming.

McM COMMUNICATIONS
23418 Blythe St.
West Hills, CA 91304
Phone: 818-347-4727
Fax: 818-347-6522
Linda A. McMann, Pres.
Michael E. McMann, Exec. V.P.
Production, distribution, marketing & promotion services.

MEADOWLANE ENTERPRISES INC.
15201 Burbank Blvd.
Suite B
Van Nuys, CA 91401
Phones: 818-988-3830; 213-873-2716
Steve Allen, Pres.
James D. Freeman, Secy.-Treas.
24 TV specials for PBS network; 12 specials for Disney Channel.

MEDALLION TELEVISION ENTERPRISES INC.
8831 Sunset Blvd.
Suite 100
West Hollywood, CA 90069
Phone: 213-652-8100
Fax: 213-659-8512
Telex: 910-490-1139
John A. Ettlinger, Pres.
Greta Ettlinger, V.P.
Ben Barry, International Sales V.P.
Shanna Gray, Operations Mgr.
Film distributor, buyer & importer; program guides; videotape editing; broadcast equipment consultant.

THE MEDIA EXCHANGE INC.
T/A MED-SCENE
217 S. Payne St.
Alexandria, VA 22314
Phones: 703-548-7039; 800-633-7236
Fax: 703-548-9261
Thomas A. D'Onofrio, Pres.
Karl R. Katterjohn, V.P.
Film & video production, services & distribution.

MEDIA HOME ENTERTAINMENT INC.
5730 Buckingham Pkwy.
Culver City, CA 90230
Phones: 213-216-7900; 800-421-4509
Fax: 213-216-9305
Telex: 510-100-7121
Glenn Greene, Pres.
David Bixler, Sr. V.P., Distribution
Daniel Coulter, V.P., Mktg. & Advertising
Vickie Barber, V.P., Sales
Jon Turtle, Sr. V.P., Acquisitions & Production
Nancy Steingard, V.P., Acquisitions & Programming
Richard Marx, Sr. V.P., Legal & Business Affairs
Alan Randal, V.P., Special Markets
Phil Midiri, V.P., Finance
Stephanie Long, V.P., Public Relations
Portia McGrew, Mgr., Human Resources
Purchases film rights for videocassette distribution; distributor of videocassettes; specializes in theatrical features, children's, sports and fitness programming.

MEDIACAST TELEVISION ENTERTAINMENT LTD.
5110 Capitol Dr.
Wheeling, IL 60090-6483
Phone: 312-298-1300
Fax: 312-298-4571
Thomas Edinger, Pres.
Marsh Edinger, Media Dir.
Marikay Hegarty, Mktg. Coordinator
Ralph Polan, Sales Rep.
Mike Wickey, Sales Rep.
Isme Bennie, International-Foreign Sales
Sharon Polan, Office Mgr.
Tina Anderson, Traffic Mgr.
TV program production, syndication & distribution, specializing in placement of direct response commercials.

MEDIALINK
(The Video News Release Network)
708 Third Ave.
New York, NY 10017
Phone: 212-682-8300
Fax: 212-682-2370
TWX: 710-581-0071
Laurence Moskowitz, Pres.
Nick Peters, V.P.
Leland Harden, V.P., Sales & Mktg.
National distributor of satellite video news releases & corporate messages; newswire services.

MEDIATECH
110 W. Hubbard
Chicago, IL 60610
Phone: 312-828-1146
Susan Plachcinski
Marlene Elliot, Dir., Mktg.
Distributor of industrial & educational films, religious films, TV film/tape series, kinescope, film/tape spot commercials & film programs on order; film handlers; laboratory facilities & services; storage & projection room facilities.

MEDIAVISION INC.
3339 No. 1 Sideroad
Burlington, Ont. L7P 3S9
Canada
Phone: 416-336-1351
Telex: 0622680
G. C. Frostad, Chmn.
Mark Frostad, Pres.
Producer & distributor of TV film/tape series; exporter of films; film buyer; film handlers.

MEDICAL ELECTRONIC EDUCATIONAL SERVICES INC.—See The Altschul Group.

MEDSTAR COMMUNICATIONS INC.
5920 Hamilton Blvd.
Allentown, PA 18106
Phones: 215-395-1300; 215-395-8660 (sales); 215-391-1554 (medical news sales)
Fax: 215-391-1556
William P. Ferretti, Chmn. & Chief Exec. Officer
Paul A. Dowling, Pres. & Chief Operating Officer
Gregory A. Folz, V.P., Mktg.
Jacque Minnotte, Medical News Consultant
Julio Bermudez, Dir., Sales
Joyce M. Addy, National Account Mgr.
Paul E. Keller, National Account Mgr.
Richard F. Priolo, National Account Mgr.
Independent producer/syndicator of medical news & health information programming.

DON MEIER PRODUCTIONS
520 N. Michigan Ave.
Chicago, IL 60611
Phone: 312-222-1755
Producer of TV film/tape series; producer & distributor of films (lease).

MENDELSOHN STUDIO PRODUCTIONS
35 Summerhill Lane
Baldwin, MO 63011
Phone: 314-576-5994
Leanie Mendelsohn, Pres.

LEE MENDELSON FILM PRODUCTIONS
1408 Chapin Ave.
Burlingame, CA 94010
Phone: 415-342-8284
Lee Mendelson, Owner
Producer of industrial & educational films, open-end film commercials (made for TV), TV film/tape series & spot commercials, film programs on order & theatrical shorts.

MENNONITE MEDIA SERVICES
1251 Virginia Ave.
Harrisonburg, VA 22801-2497
Phone: 703-434-6701
Fax: 703-434-5556
Lois Hertzler, Distribution Coordinator
Public service spots; video magazine show.

MERRIMAN PATRICK TURNER PRODUCTIONS INC.
1349 Regal Row
Dallas, TX 75247
Phone: 214-634-8511
Tom Merriman, Chmn.
Don Turner, Pres.
Gene Patrick, Exec. V.P.
Dave Tyler, V.P.
Betsy Turner, Corp. Secy.
Custom musical image campaigns; sales & sound effects libraries.

METROWEST COMMUNICATIONS GROUP INC.
Box 3308
Framingham, MA 01701
Phone: 508-626-0503
Fax: 508-879-4971
Wayne H. Brown, Chmn. & Pres.
Maryann R. Miller, V.P. & Treas.
Producer & distributor of films & videotape programs; producer & syndicator of programs.

MGM COMMUNICATIONS CO.
10000 W. Washington Blvd.
Culver City, CA 90232-2728
Phone: 213-280-6000

MGM Television Productions:
David Gerber, Chief Exec. Officer
Lynn Loring, Pres.
Christopher Seitz, Sr. V.P., TV Production
Mark Pedowitz, Sr. V.P., Business Affairs & Administration
Tom Malanga, Sr. V.P., Financial Administration
Leslie H. Frends, V.P., TV Administration
Ron Levinson, V.P., Office of the Chmn.
Bruce Pobjoy, V.P., Post Production
Kim Reed, V.P., Advertising, Publicity & Promotion
Lorna Shepard, V.P., TV Business Affairs
Mary Jo Slater, V.P., Talent & Casting
Susan Harbert, V.P., Network Series Programming
Miki Dahlgren, V.P., Business Affairs

MGM Telecommunications:
Jack Smith, Sr. V.P., Mktg.
William E. Josey, Sr. V.P., Business Affairs

Domestic Television Distributors:
Richard Cignarelli, Exec. V.P., Domestic TV Distribution
Charles T. Atkins, V.P., Eastern Sales
Don B. Golden, V.P., Western Sales
Robert J. Horen, V.P., Midwest Sales
Phillip L. Smith, V.P., Southeastern Sales
Myron DuBow, V.P., Business Affairs
Laurence Roth, V.P., Film Acquisitions

International Television Distributors:
Anthony J. Lynn, Exec. V.P., International TV Distribution & Worldwide Pay TV
Joe Abrams, Sr. V.P., Worldwide Pay TV
William F. Wineberg, V.P., TV Sales, Canada
Gilbert de Turenne, V.P., Europe
James Wills, V.P., Europe
Rick Gire, V.P., Business Affairs
Marion Edwards, V.P., International TV Distribution

MGM Home Video:
Bud O'Shea, Pres. & Chief Operating Officer
P. J. Leone, Sr. V.P., International Sales & Mktg.
Herbert M. Fischer, Sr. V.P., Sales & Mktg.
David Bishop, V.P., Sales
Ralph Tribbey, V.P., Mktg.
Ron Miele, V.P., Business Affairs
Suzanne Barron, V.P., International Sales & Mktg.

Branch Offices:
CHICAGO: 333 N. Michigan Ave., Chicago, IL 60601. Phone: 312-263-1490.

DALLAS: 3100 Monticello, Dallas, TX 75205. Phone: 214-443-9191.

NEW YORK: 1350 Ave. of the Americas, New York, NY 10019. Phone: 212-708-0300.

SARASOTA: 1800 Second St., Sarasota, FL 34236. Phone: 813-366-8474.

AUSTRALIA: MGM/UA Entertainment Co., Box 1808, AGL Centre, Level 22, North Sydney, NSW 2060, Australia. Phone: 612-957-5255.

CANADA: 45 Charles St. E, Toronto Ont. M4Y 1S2, Canada. Phone: 416-968-9224.

CHILE: Providencia 929 P.H., Casilla 7-9, Santiago, Chile. Phone: 562-251-6577.

ENGLAND: Mortimer House, 37-41 Mortimer St., London, England W1A 2J1. Phone: 471-636-1655.

JAPAN: MU-TV Inc., Mitsuwa Bldg., 7-2, Cinza-6-Chome, Chuo-ko, Tokyo, Japan 104. Phone: 81-30573-0553.
Producer & distributor of television programming.

MG/PERIN INC.
124 E. 40th St.
New York, NY 10016
Phone: 212-697-8687
Fax: 212-949-8140
Marvin M. Grieve, Pres.
Richard Perin, Exec. V.P.
Producer & distributor of TV programming.

MGS SERVICES
619 W. 54th St.
New York, NY 10019
Phone: 212-765-4500
William McElhenny, Pres.

Branch Offices:
CHICAGO: 65 E. Wacker Place, Chicago, IL 60611. Phone: 312-337-3761.

HOLLYWOOD: 10507 Burbank Blvd., Hollywood, CA 91601. Phone: 815-508-5488.

CHARLES MICHELSON INC.
9350 Wilshire Blvd.
Beverly Hills, CA 90212
Phones: 213-278-4546; 800-648-4546
Fax: 213-271-3040
Charles Michelson, Pres.

Branch Offices:
SAN FRANCISCO: 2063 3rd St., San Francisco, CA 94107. Phone: 415-726-2460. Steve Michelson, V.P. & Mgr.

NEW YORK: 127 W. 26th St., New York, NY 10001. Phone: 212-243-2702. Robert Michelson, V.P.; Susan Scharf, Mgr.
Producer of film/tape spot commercials; distributor of motion picture features; exporter of films; film buyer; importer of films & TV film series; properties for lease; studio facilities for rent; TV rights; radio programs.

MIDWEST FILM STUDIOS
7330 N. Rogers Ave.
Chicago, IL 60626
Phone: 312-743-1239
Alfred K. Levy, Pres.
Producer of industrial & educational films.

MIGHTY MINUTE PROGRAMS
840 Battery St.
San Francisco, CA 94111
Phone: 415-788-1211
Fax: 415-788-1139
David Meblin, Pres.
Andrew Meblin, V.P., Operations
Robert Kizer, V.P., Eastern Sales Mgr.
James W. Crawford, V.P., Midwest Sales Mgr.
Syndication sales of consumer news feature series to broadcast stations and cable companies nationally and internationally.

MILBERG THEATRICAL PRODUCTIONS INC.
3333 N.E. 34th St.
No. 801
Fort Lauderdale, FL 33308
Phone: 305-566-0568
Mildred Freed Alberg, Pres., Producer & Exec. Dir.
Thomas P. Ryan, V.P.
Producer & distributor of motion picture releases & TV films & documentaries.

WARREN MILLER ENTERTAINMENT
505 Pier Ave.
Hermosa Beach, CA 90254
Phone: 213-376-2494
Fax: 213-374-4042
Kurt Miller, Co-Owner
Peter Speek, Co-Owner
Don Brolin, V.P., Production
Bob Tunnell, V.P., Mktg.
Matt J. Butorac, Production Coordinator
Producer of motion picture shorts & film programs on order; producer & distributor of motion picture features, industrial & educational films & stock footage; TV rights.

MILNER-FENWICK INC.
2125 Greenspring Dr.
Timonium, MD 21093
Phone: 301-252-1700
Fax: 301-252-6316
David Milner, Pres.
Richard Milner, V.P.
Animation; producer of TV film/tape series & film programs on order; producer & distributor of industrial & educational films; music library; recording facilities; studio facilities for rent; other services.

MINCEY PRODUCTIONS INC.
8050 Ronson Rd.
San Diego, CA 92111
Phone: 619-292-0337
Fax: 619-292-5095
John W. Mincey, Pres. & Dir.
David A. Cabana, Gen. Mgr. & Exec. Producer
Earl Hatton, Production Mgr.
Rob Phillips, Post Production Mgr.
Video & film production company; post-production facility with remote recording facility; audio engineering.

M. I. PRODUCTIONS INC.
407 Lincoln Rd.
No. 10-A
Miami Beach, FL 33139-3016
Phones: 305-381-8149; 305-381-9045
Fax: 305-374-2166
Telex: 293672 SLFD UR
Manual Iglesias, Pres.
Liliana Revora, Mgr.
Fernando Iglesias, V.P.
Cesar Iglesias, Sales Dir.
Producer & distributor of Spanish language television programming.

MIRACLE FILMS
6311 Romaine St.
Suite 7309
Los Angeles, CA 90038
Phone: 213-466-0676
Fax: 213-856-0107
Robert F. Burkhardt, Pres.
Patricia A. Grubisa, V.P.

MR. WIZARD STUDIO
132 Stagecoach Rd.
Canoga Park, CA 91307
Phone: 818-703-1227
Fax: 818-704-7643
Don Herbert, Pres.
Norma Herbert, V.P.
Ron Silverman, Sr. V.P., Mktg.
Sharon Flinn, Exec. Producer
Producer of TV science programming for adults & children.

MIZLOU TV SPORTS
352 7th Ave.
7th Floor
New York, NY 10001
Phone: 212-244-3750
Victor Piano, Pres.

MODERN SOUND PICTURES INC.
1402 Howard St.
Omaha, NE 68102
Phone: 402-341-8476
Keith T. Smith, Pres.
Sandra L. Smith, V.P.
Distributor of motion picture features, newsreels, religious films, motion picture shorts, foreign language films & TV film/tape series.

MODERN TALKING PICTURE SERVICE INC.
5000 Park St. N
St. Petersburg, FL 33709
Phone: 813-541-7571
Fax: 813-544-5854
Telex: 523619
Eugene Cafiero, Chmn.
David Conway, V.P., Educational Mktg.
Bruce Crowley, V.P., Mktg.
Robert Kelley, Sr. V.P., Government Contracts
Eric Knutsen, V.P., Corporate Development
Steve Mahan, V.P., Sales
Patrick Swonger, Mgr., TV & Theatrical
Fred Zolla, V.P., Sales
Rosanne Pollak, V.P., Creative Services
Larry Gunter, V.P., Distribution
Distributor of informational & educational films & video (free-loan), theatrical shorts, video news releases & public service announcements.

MODE 2 PRODUCTIONS INC.
540 McNeilly Rd.
Pittsburgh, PA 15226
Phone: 412-343-8700
Robert L. Stone, Pres.
James M. Seng, V.P.
Producer of sales promotion, training, safety, public relations & religious films; editing & recording facilities.

MOFFITT-LEE PRODUCTIONS
1438 N. Gower St.
Suite 250
Hollywood, CA 90028
Phone: 213-463-6646
Fax: 213-467-2946
John Moffitt, Pres.
Pat Tourk Lee, V.P.
Nancy Kurshner, Assoc. Producer
Christie Stentz, Assoc. Producer
Jeffrey Thorsen, Production Mgr.
Producer of TV film/tape series.

MOGULL FILM CO.
1280 North Ave.
Plainfield, NJ 07062
Phone: 201-753-6003
Allan Mogull, Pres.
Distributor of industrial & educational films, motion picture shorts, foreign language films & film programs on order; film rentals & sales.

MOORE VIDEO PRODUCTIONS INC.
Box 3448
Shreveport, LA 71133
Phone: 318-636-5555
Taylor Moore, Pres.
Gilbert Little, Gen. Mgr.

MORMON NEWS SERVICE
(The Church of Jesus Christ of Latter-day Saints)
50 East North Temple
25th Floor
Salt Lake City, UT 84150
Phone: 801-240-4612
Fax: 801-240-1167
Arnold R. Augustin, TV Media Relations
Television news service providing broadcast quality video dealing with Church issues and concerns. Branch offices in Atlanta, Los Angeles, Washington, Toronto, Sydney, Sao Paulo, Frankfurt, Paris, London, Buenos Aires, Manila & Santiago.

WILLIAM MORRIS AGENCY INC.
1350 Ave. of the Americas
New York, NY 10019
Phone: 212-586-5100
Lou Weiss, Chmn. Emeritus
Jim Griffin, Sr. V.P., Head of TV, East Coast
Leo Bookman, V.P.
Art Fuhrer, V.P.
Adam Berkowitz, V.P.
James Dixon
Henry Reisch
Cara Stein

Branch Offices:
BEVERLY HILLS: 151 El Camino Dr., Beverly Hills, CA 90212. Phone: 213-274-7451. Jerry Katzman, Pres.; Bob Crestani, Sr. V.P., Head of TV, West Coast; Jeff Alpern, V.P.; Larry Auerbach, Exec. V.P.; Arthur Axelman, Sr. V.P.; Bruce Brown, V.P.; Lee Cohen, V.P.; Tony Fantozzi, Exec. V.P.; Alan Gasmer; Steven Glick, V.P.; Michael Gruber, V.P.; Sam Haskell, Sr. V.P.; Dick Howard, V.P.; Mark Itkin, V.P.; Debbie Kotick; Sol Leon, Exec. V.P.; Greg Lipstone; Gary Loder, V.P.; Lanny Noveck, V.P.; Gary Rado, V.P.; Elizabeth Ramsland; Len Rosenberg, V.P.; Hal Ross, Sr. V.P.; Marc Schwartz; Chris Simonian; Steve Weiss, V.P.; Jeff Witjas, V.P.

LONDON: Steve Kenis; Jane Annakin; Maureen Chain; Lavinia Trevor.
Artists' representative.

MORRIS VIDEO
2730 Monterey
Suite 105
Torrance, CA 90277
Phone: 213-533-4800
Fax: 213-533-1993
George Morris, Chmn.
Dawn Morris, Pres.
Kandra Inga, Sales Mgr.
Roger Casas, Mktg. Mgr.
Video & TV programming; production & distribution; financing.

MOTION PICTURE ENTERPRISES INC.
Box 276
Tarrytown, NY 10591-0276
Phone: 212-245-0969
Fax: 212-245-0974
Neal Pilzer, Pres.
Editing, processing, recording, projection room & storage facilities; rental facilities for editing equipment.

MOVIECRAFT INC.
Box 438
Orland Park, IL 60462
Phone: 312-460-9082
Fax: 312-460-9099
Larry Urbanski, Pres.
Mike Newell, Sales
Develops, produces & distributes programming for TV & home video; archival stock footage.

MOVIETIME PRODUCTIONS
20 S. Santa Cruz Ave.
Suite 103
Los Gatos, CA 95030
Phone: 408-395-8218
Fax: 408-395-8289
James Vilona, Pres.
Rob Lenney, V.P.
Movie/video production; documentary and full-length features.

MOVIETONE NEWS INC.
(A subsidiary of Twentieth Century-Fox Film Corp.)
460 W. 54th St.
New York, NY 10019
Phone: 212-556-2560
Leonard Grossi
Harold Potter
Nick Caputo
Merle Joffe
Stock footage; newsreel film library.

MTL SYSTEMS INC.
3403 Technological Ave.
Suite 10
Orlando, FL 32817
Phone: 407-381-4911
Arnold L. Fife, Pres.
Systems engineering, evaluation & production; instructional programming & interactive video information systems design & implementation.

MTM ENTERPRISES INC.
4024 Radford Ave.
Studio City, CA 91604
Phone: 818-760-5000
Kevin Tannehill, Pres.

MTM TV DISTRIBUTION
12001 Ventura Place, No. 600
Box 7406
Studio City, CA 91604
Phone: 818-760-5000
Fax: 818-760-5250
Kevin Tannehill, Pres./818-760-5959
Bob George, V.P., Programming & Development/818-760-5062
Tom Strazewski, West Coast Sales Mgr./818-760-5071
Scott Higgins, V.P., Operations/818-760-5181
Janet Bonifer, V.P., Creative Services/818-760-5124
Chris Rovtar, Central Regional Mgr./312-944-3037
Mark Lipps, Midwest Account Exec./312-944-3037
Mike Delier, Southeast Regional Mgr./214-392-1929
Jim O'Neill, Dir., Northeast Sales/212-247-5022
Dean Scheu, Southwest Regional Sales Mgr./818-760-5183

MULLER MEDIA INC.
23 E. 39th St.
New York, NY 10016
Phone: 212-683-8220
Robert B. Muller, Pres.
Daniel E. Mulholland, Exec. V.P.
Zee Guerra, Dir., Special Projects
Producer & distributor of animation, motion pictures & TV programs.

MULTIMEDIA ENTERTAINMENT
75 Rockefeller Plaza
22nd Floor
New York, NY 10019
Phone: 212-484-7025
Fax: 212-484-7998
Joseph Cifarelli, Exec. V.P., Spectrum (Barter Sales)
Richard C. Thrall, Sr. V.P., Operations & Administration
Diane L. Sass, V.P., Marketing Services
Tom Shannon, V.P., Syndication Sales
Steven S. Fadem, V.P., Business Affairs & Gen. Counsel
Bruce Johansen, V.P., International Sales & West Coast Programming
Robert Teach, V.P., Finance

Branch Offices:
CHICAGO: 625 N. Michigan Ave., Suite 500, Chicago, IL 60611. Phone: 312-751-4283.

CINCINNATI: 140 W. 9th St., Cincinnati, OH 45202. Phone: 513-352-5955.

LOS ANGELES: 11755 Wilshire Blvd., Suite 2230, Los Angeles, CA 90025. Phone: 213-479-5150.
Producer & syndicator of TV programming.

MUSCULAR DYSTROPHY ASSOCIATION
3560 E. Sunrise Dr.
Tucson, AZ 85718
Phone: 602-529-2000
Robert Ross, V.P. & Exec. Dir.
Gerald C. Weinberg, Dir. of Field Organization
Produces annual Jerry Lewis Labor Day Telethon.

MUSIFEX INC.
2701-C Wilson Blvd.
Arlington, VA 22201
Phone: 703-525-6476
Frank Maniglia Jr., Pres.
Guinevere Meyer, Gen. Mgr.
Music library, recording facilities; full-service audio post-production for videotape, multi-image & radio.

NATIONAL AUDIOVISUAL CENTER
8700 Edgeworth Dr.
Capitol Heights, MD 20743
Phones: 301-763-1896; 800-638-1300
Fax: 301-763-6025
Distributor of federally produced audiovisual programs including safety & health, medicine, history, social issues, dentistry, geography.

NATIONAL BROADCASTING CO.
30 Rockefeller Center
New York, NY 10112
Phone: 212-664-4444
Michael Gartner, Pres., NBC News Div.
Don Browne, Exec. V.P.
Timothy Russert, Sr. V.P. & Washington Bureau Chief
Dick Ebersol, Sr. V.P.
Jim Greiner, Sr. V.P., Financial Operations & Business Development
Bob Horner, Pres., NBC News Channel
Jay Fine, V.P., Tech. Operations & Production Planning
Therese Byrne, V.P., Business Development & NBC News Productions
Vera Mayer, V.P., Information Services
Gordon Manning, Consultant, Special Projects
Robert McFarland, Deputy News Dir.
David Miller, Dir., Foreign News
Rod Prince, Dir., Domestic News
Jeff Gaspin, Dir., Program Development & Planning
Bob Keyes, Dir., News Planning
Jeanee Von Essen, Dir., Foreign News Development

Branch Office:
DISTRICT OF COLUMBIA: 4001 Nebraska Ave. NW, Washington, DC 20016. Phone: 202-885-4000.
See also listing for NBC Network.

NATIONAL COUNCIL OF CHURCHES
(Department of Communication)
475 Riverside Dr.
Room 856
New York, NY 10115-0050
Phone: 212-870-2574
David W. Pomeroy, Dir., Electronic Media
Distributor of religious films & TV film/tape series; producer of network religious programs.

NATIONAL FILM BOARD OF CANADA
1251 Ave. of the Americas
16th Floor
New York, NY 10020
Phone: 212-586-5131
Mary Jane Terrell, Mktg. Mgr.
Distributor of animation, motion picture shorts, foreign language films, theatrical shorts & individual program-documentaries for TV.

NATIONAL GEOGRAPHIC TELEVISION
1615 M St. NW
Suite 600
Washington, DC 20036
Phone: 202-857-7680
Fax: 202-775-6590
Telex: 64194 NATGEO
Tim Kelly, V.P., Dir. of Television, Exec. Producer, National Geographic specials & Sr. Exec. Producer/EXPLORER
Tom Simon, Exec. Producer, National Geographic specials & Co-Exec. Producer/EXPLORER
Julia Mair, Dir., Programming & Co-Exec. Producer/EXPLORER
Todd Berman, Dir., Mktg. & Distribution
Kathie Teter, Dir., Promotion & Public Relations
Susan Borke, Dir., Business Operations
Pat Gang, Dir., Film Library
Sidney Platt, Dir. of Educational Films
Producer of nature, adventure & science films for commercial & non-commercial broadcast TV, cable TV, home video and international TV & video.

NATIONWIDE MARKETING
340 Townsend St.
5th Floor
San Francisco, CA 94107
Phone: 415-243-9890
Fax: 415-777-2634
Tom Pocock, Pres.
Hal Louchheim, V.P., Sales/Marketing
Kristi Denton Cohen, Exec. Producer, Media
Direct response television programming services & production; how-to & corporate marketing film & video production.

NAVY BROADCASTING SERVICE/NAVY NEWS THIS WEEK
Naval Station Anacostia
Building 168
Washington, DC 20374-1682
Phone: 202-433-6500
Fax: 202-433-6300
Telex: 230897100
Commander J. W. Alexander, USN, Deputy Dir.
H. R. Hiner Jr., Dir.
Robert C. Young Jr., Engineering
James P. Kout, Operations
Ramon M. Barredo III, USN, Resources
Robert L. Nash Jr., USN, Production
Provides broadcast and cable TV service to navy bases worldwide. Navy liaison for cable franchising and renewal negotiations.

NAVY OFFICE OF INFORMATION (OI-03)
Dept. of the Navy
Washington, DC 20350-1200
Phone: 202-697-2904
Brent Baker, Chief of Information
Gordon I. Peterson, Deputy Chief of Information
James Mitchell, Asst. Chief of Information
Betsy Jenkins, Dir., Media Services
Dick Hiner, Dir., Navy Broadcasting Service
Mark Van Dyke, Dir., Navy Newsdesk

Branch Offices:
ATLANTA: 1371 Peachtree St. NE, Suite 211, Atlanta, GA 30309-1371. Phone: 404-347-2101.

BOSTON: 408 Atlantic Ave., Suite 222, Boston, MA 02110. Phone: 617-951-2690.

CHICAGO: 55 E. Monroe, Suite 1536, Chicago, IL 60603-5705. Phone: 312-606-0360.

DALLAS: 1114 Commerce St., Suite 811, Dallas, TX 75242. Phone: 214-767-2553.

LOS ANGELES: 11000 Wilshire Blvd., Suite 11100, Los Angeles, CA 90024. Phone: 213-575-7481.

NEW YORK: 133 E. 58th St., 15th Floor, New York, NY 10022. Phone: 212-826-4653.
Direction of Dept. of Navy public affairs program.

NBC ENTERPRISES INC.
(Subsidiary of National Broadcasting Co.)
30 Rockefeller Plaza
New York, NY 10112
Phone: 212-664-4444
Telex: 662131
John Agoglia, Pres.
Distributor of network programs.

NBD PICTURES LTD.
310-312 Regent St.
Remo House
London, WIR 5AJ
England
Phone: 01-499-9701
Fax: 01-493-9587
Telex: 8953227 NBD PIX
Nicky Davies, Managing Dir.
Steve Ayton, Dir., Financial
Ian Morris, Mgr., Sales & Mktg.
Distributor specializing in music & light entertainment; arranging finance & pre-sales.

NCTV, NATIONAL COLLEGE TELEVISION
One Madison Avenue
21st Floor
New York, NY 10010
Phone: 212-689-0088
Jeffrey Moritz, Pres.
Marilyn Freeman, Sr. V.P. & Gen. Mgr.
Tina Witcher, V.P., Programming, Production & Operations
Chip Nowitzky, V.P., Marketing
Programming service utilizing satellite technology.

NETWORK MUSIC INC.
11021 Via Frontera
San Diego, CA 92127
Phone: 800-854-2075
Robert M. Skomer, Pres.
Ken Berkowitz, V.P., Sales
Bruce Tucker, V.P., Business & Legal Affairs
Full service music production company; custom music production & libraries.

NEW CENTURY TELECOMMUNICATIONS
5750 Wilshire Blvd.
Suite 600
Los Angeles, CA 90036
Phone: 213-965-2500
Robert B. Morin, Pres.
Robert J. Williamson, V.P. & Managing Dir.
Robert Skillman, V.P. & Gen. Sales Mgr.
Steve Orr, V.P., Sales
Gene Lavelle, V.P., Operations

Branch Offices:
BEVERLY HILLS: 150 El Camino Dr., Suite 206, Beverly Hills, CA 90212. Phone: 213-274-8420. Telex: 194 906 SLM BVHL. Fax: 213-274-1449. Eugene J. Lavell, V.P., Sales, Western Div.; Barbara Jackson, Administrative Asst.

CHICAGO: 625 N. Michigan Ave., Chicago, IL 60611. Phone: 312-751-3461. Fax: 312-751-2731. Paul Franklin, Dir., Northwestern Sales

DALLAS: 5501 LBJ Freeway, Dallas, TX 75240. Phone: 214-994-6664. Fax: 214-387-2651. Jim Wilson, Dir., Southwestern Sales
TV sales, distribution & syndication of feature films.

NEWHOFF-BLUMBERG INC.
8203 Arodene Rd.
Pikesville, MD 21208
Phone: 301-486-5718
Frank L. Blumberg, Chmn.

Theodore A. Newhoff Jr., Pres.
Adele T. Bernoski, Secy.-Treas.
Syndicators of TV programs; advertising services.

THE NEW INSPIRATIONAL NETWORK
Box 40
Charlotte, NC 29716-0040
Phones: 803-547-8000; 803-548-7171
Fax: 704-541-0618
David Cerullo, Pres.
Sandra Bernard, Dir., Affiliate Relations
Produces religious programming for TV and cable TV; family programming.

NEWSFILM INC.
Box BJ
Amagansett, NY 11930
Phone: 516-267-7770
Konstantin Kaiser, Pres.
Producer of industrial & educational films, newsreels, TV film/tape series & news.

NEW VISION-BETACAM
840 E. Windsor Ave.
Phoenix, AZ 85006
Phone: 602-265-6720
Fax: 602-279-0917
Ron Olson, Pres.
Location video services.

NEW VISIONS SYNDICATION INC.
44895 E. Hwy. 82
Box 599
Aspen, CO 81612
Phone: 303-925-2640
Fax: 303-925-9369
Rodney H. Jacobs, Chmn.
Jack Brendlinger, Pres.
Julie Olson, TV Syndication Dir., Upper/Mid-Market, Network Cable
Suzanne Akullian, TV Syndication Dir., Lower Markets, Special Interests
Greg Jacobs, Local Origination Cable & LPTV Distribution Dir.
Producer & distributor of entertainment, promotional & educational films (barter or loan), TV syndication, cable distribution; motion picture shorts, specials & series; stock footage.

NEW WORLD ENTERTAINMENT
115 E. 57th St.
11th Floor
New York, NY 10022
Phone: 212-755-8600
Tony Brown, Pres., Domestic Distribution
James McNamara, Pres., New World International
Producer & distributor of motion picture features, shorts & miniseries.

NEW WORLD ENTERTAINMENT LTD.
1440 S. Sepulveda Blvd.
Los Angeles, CA 90025
Phone: 213-444-8100

NEW WORLD TELEVISION
115 E. 57th St.
New York, NY 10022
Phone: 212-755-8600
Fax: 212-755-0047
Jon Feltheimer, Chief Exec. Officer
Bob Peters, Exec. V.P.
Tony Brown, Pres., Domestic Distribution
Dorothy Hamilton, Dir., Sales Service
Feature films; animation; off-network series.

NEW YORK BIBLE SOCIETY
(An affiliate of International Bible Society)
172 Lexington Ave.
New York, NY 10016
Phone: 212-213-5454

NEW ZOO REVUE
O. Atlas Enterprises Inc.
9301 Wilshire Blvd.
Suite 509
Beverly Hills, CA 90210
Phone: 213-247-8167
Fax: 213-247-0309
Barbara Atlas, Pres. & Chief Operating Officer
Syndicated children's show.

NFL FILMS INC.
330 Fellowship Rd.
Mount Laurel, NJ 08054
Phones: 609-778-1600; 800-257-5853
Ed Sabol, Chmn.
Steve Sabol, Pres.
Harlan Sugarman, Exec. V.P., Sales & Mktg.
Sheila Bumgarner, Dir., Sales
Producer of educational films; motion picture shorts; TV film/tape series; film programs on order & stock footage; laboratory facilities & services; music library; recording facilities; studio facilities for rent; National Football League series, vignettes, footage, films & home video.

NICHOLSON-MUIR PRODUCTIONS INC.
Box 751
Wolfeboro, NH 03894
Phone: 603-569-6287
E. Roger Muir, Pres.
Creates & produces TV programs.

NIPPON ANIMATION CO.
10-11, Ginza 7-chome
Chuo-ku
Tokyo, 104
Japan
Phone: 03-572-3261
Fax: 03-574-6284
Telex: J29155 NACANIME
Koichi Motohashi, Pres.
Junzo Nakashima, V.P.
Yasuhiko Matsuoka, Sales, International Dept.
Producer of animated films for TV & theatrical exhibition.

NOBLE PRODUCTIONS INC.
1615 S. Crest Dr.
Los Angeles, CA 90035
Phone: 213-552-2934
Fax: 213-552-3508
Telex: 3715907 NOBLEFILM
Ika Panajotovic, Pres.
Elena Panajotovic, V.P. & Secy.
Producer & worldwide distributor of feature & TV films.

NORFLICKS PRODUCTIONS LTD.
17 St. Joseph St.
Suite 411
Toronto, Ont. M4Y 1J8
Canada
Phone: 416-925-4140
John T. Ross, Pres.
Richard Nielsen, V.P.
Producer of TV series & feature films; production consultant.

NORTHEAST VIDEO-WESTCHESTER
Box 8425
North Tarrytown, NY 10591
Phone: 914-631-7714
J. R. Rohan, Pres.
Production and post production services.

NORTHSTAR ENTERTAINMENT
1000 Centerville Turnpike
Virginia Beach, VA 23463
Phone: 804-523-7291
S. Harry Young, Pres.
James Dowaliby, Chief Financial Officer
T. N. Mohan, International Co-Productions
Susan Rohrer, Producer & Dir., Domestic TV
Matt Sommer, Dir., Development

NORTHWEST MOBILE TELEVISION
12698 Gateway Dr.
Seattle, WA 98168
Phones: 206-242-0642; 800-242-0642
Fax: 206-241-6042
Tim Abhold, Sr. V.P. & Gen. Mgr.
M. Thomas Kroon, V.P., Sales & Mktg.
Mobile television equipment & services.

NORTHWESTERN INC.
15938 S.W. 72nd Ave.
Portland, OR 97224
Phones: 503-624-7800; 800-547-2252
Jeanne D. Alldredge, Pres.
Recording equipment rental & sales; magnetic tape sales.

BENI NOSTI & ASSOCIATES INC.
1410 Mercado Ave.
Coral Gables, FL 33146
Phones: 305-663-0908; 305-663-0840
Telex: 441904 NOSTI
TV program distributor in Latin America.

NOVA COMMUNICATIONS
3107 Kent St.
Kensington, MD 20895
Phone: 301-933-6586
Melanie S. Donahoe, Pres.
Producer of programming for broadcast TV, cable TV & satellite distribution.

NTV INTERNATIONAL CORP.
50 Rockefeller Plaza
No. 940
New York, NY 10020
Phone: 212-489-8390
Fax: 212-489-8395
Animation & documentaries.

NVC ARTS
The Forum
74-80 Camden St.
London, NW1 0JL
England
Phone: 071-388-3833
Fax: 071-383-5332
Telex: 893405 NVC G
John Kelleher, Managing Dir. & Dir., TV Sales
Robin Scott, Head of Production
Shelagh Hughes, Publicity Mgr.
Production & worldwide distribution of live performances of opera, ballet & performing arts programs for television, videocassette & C.D.V. markets.

OGLETREE PRODUCTIONS
4611-B 50th St.
Lubbock, TX 79414
Phone: 806-791-2800
Mike Ogletree, Pres.
Producer of commercial & industrial videos; shooting, editing & tape duplication services.

OLYMPUS TELEVISION INC.
14724 Ventura Blvd.
Suite 611
Sherman Oaks, CA 91403
Phone: 818-788-7877
Fax: 818-788-7942
George Mitchell, Pres.
Esther L. Cole, V.P., Operations Mgr.
Robert Mitchell, V.P., Sales Mgr.
Distributes TV programming; features, hour and half-hour syndicated programs; sports & nature miniseries.

OMNISPHERE PRODUCTIONS INC.
5 E. 57th St.
14th Floor
New York, NY 10022
Phone: 212-888-0222
Jackie Alexander
Producer & distributor of European TV programming.

ONE PASS INC.
One China Basin Bldg.
San Francisco, CA 94107
Phone: 415-777-5777
Jack Schaeffer, Pres.
Teleproduction center: Production & post-production facilites for film, videotape & videodisc.

ON THE AIR
919 3rd Ave.
New York, NY 10022
Phone: 212-935-2963
Fred Weiner, Chmn.
Risa Leitman, Exec. V.P

OPUS III
1030 N. State St.
Chicago, IL 60610
Phone: 312-664-7334
Renee Baldwin, Producer
Mary Stewart
Alan Barcus
Renee Severson
Glen Daum
Scott Wilk

ORBIS COMMUNICATIONS INC.
432 Park Ave. S
14th Floor
New York, NY 10016
Phone: 212-685-6699
Fax: 212-213-3598
Telex: 421-677
Hilary Hendler, Exec. V.P., Sales & Mktg.
Frank Buquicchio, Sr. V.P., Finance
Andrew Holtzman, V.P., Creative Services
David Spiegleman, V.P., Ancillary Sales
James Blueweiss, Station Sales
Michael Baldwin, Dir., Research
Dale Parker, Dir., Southeast Sales
Adam Copland, Mgr., Mid-Atlantic Sales

Branch Offices:
CHICAGO: 35 E. Wacker Dr., Suite 1356, Chicago, IL 60601. Phone: 312-346-6333. Fax: 312-346-0042. Terry Dolan, V.P., Account Exec.; Sean O'Boyle, Account Exec.

LOS ANGELES: 8800 Sunset Blvd., Suite 501, Los Angeles, CA 90067. Phone: 213-289-7160. Fax: 213-652-2340. Jeffrey Kazmark, Account Exec., Station Sales

INTERNATIONAL: Carolco Films International Ltd., 129 Mount St., London, England W1Y6AS. Phone: 71-408-1269. Fax: 71-409-0756. John C. Ranck, Pres., International Television

Carolco Films International, 432 Park Ave. S, New York, NY 10016. Phone: 212-685-6699. Fax: 212-213-3598. Michelle Kearney, V.P.
Distributor of programming.

ORION TELEVISION
1888 Century Park E
6th Floor
Century City, CA 90067
Phone: 213-282-0550
Gary Randall, Pres.
Irwin Moss, Exec. V.P.
Robert King, Pres., Domestic TV Distribution

OURTOWN TELEVISION PRODUCTIONS LTD.
78 Church St.
Saratoga Springs, NY 12866
Phone: 518-899-6989
Fax: 518-899-5620
Steven Rosenbaum, Pres.
Pamela Yoder, V.P.
Caroline Sommers, V.P., Programming
Paul Gallagher, V.P./Creative Dir.
Mindy Sorbo, Operations Mgr.
Television program production & regional syndication; commercial & documentary production.

OUTDOORS WITH ARCHIE PHILLIPS
200 52nd St.
Box 377
Fairfield, AL 35064
Phone: 205-787-6902
Fax: 205-787-9027
Archie Phillips, Pres.
Hunting & fishing shows.

JIM OWENS & ASSOCIATES INC.
1525 McGavock St.
Nashville, TN 37203
Phone: 615-256-7700
Fax: 615-256-7779
Jim Owens, Pres.
Robert Gordon Jr., Mgr., Operations
Pam Buckley, Sales Rep.
Barrie Hollins, Coordinating Producer
Laurie Larson-Haynes, Public Relations/Mktg.
Judy McCracken, Business Mgr.
Producer & distributor of music, entertainment & information programming for television syndication & cable distribution.

BUCK OWENS PRODUCTION CO. INC.
3223 Sillect Ave.
Bakersfield, CA 93308
Phone: 805-326-1011
Buck Owens, Pres.
Mel Owens Jr., V.P.
Distributor of TV film/tape series.

OZMA BROADCAST SALES
408 S. 6th St.
Philadelphia, PA 19147
Phone: 215-922-6179
Richard (Dick) W. Ostrander
Liz Ostrander, V.P.
East coast distributor of films for TV; sales representative.

PAISANO PRODUCTIONS
2476 S. Overland Ave.
Suite 301
Los Angeles, CA 90064
Phone: 213-838-5301
Producer of TV film/tape series.

PALLADIUM ENTERTAINMENT INC.
1983 Mancus Ave.
Suite E135
Lake Success, NY 11043
Phone: 212-355-7070
Fax: 212-319-4829
Steve Hunt, Pres.
Angela Welsh, Administration
Producer & distributor of motion picture features & TV film/tape series.

PANTOMIME PICTURES INC.
12144 Riverside Dr.
North Hollywood, CA 91607
Phone: 818-980-5555
Fax: 818-984-3470
Fred Crippen, Pres. & Creative Dir.
Julia Crippen, V.P.
Jack Hadley, Exec. Producer
Matt Crippen, Producer
Producer of animation for commercial, educational & industrial use; specializing in animation design & conception.

PARADIGM ENTERTAINMENT
132 S. Rodeo Dr.
Suite 402
Beverly Hills, CA 90212
Phone: 213-274-0442
Fax: 213-274-5452
Bob Banner, Chief Operating Officer
Gary Pudney, Chief Operating Officer
Martin Pompadur, Chief Operating Officer
David S. Harding, Exec. V.P.
Creates & produces programming for network, syndication & cable broadcast services.

PARAGON ENTERTAINMENT CORP.
260 Richmond St. W
Suite 405
Toronto, Ont. M5V 1W5
Canada
Phone: 416-977-2929
Distribution of television programming.

PARAMOUNT TELEVISION GROUP
Corporate Offices:
15 Columbus Circle
New York, NY 10023
Phone: 212-373-7000

Paramount Studios:
5555 Melrose Ave.
Los Angeles, CA 90038
Phone: 213-956-5000
Mel Harris, Pres., Television Group
Lucille S. Salhany, Pres., Domestic Television
John Pike, Pres., Network Television
Robert Klingensmith, Pres., Home Video
Bruce Gordon, Pres., International Television

Domestic Television Division:
Steven A. Goldman, Exec. V.P., Domestic Television
Frank H. Kelly, Exec. V.P., Programming
Gregory R. Meidel, Exec. V.P., Gen. Sales Mgr.
Bob Sheehan, Sr., V.P., Business Affairs & Finance
Vance Van Petten, Sr. V.P., Business Affairs
Meryl Cohen, Sr. V.P., Advertising & Promotion
Howard Green, V.P., Administration
James E. Martz, V.P., Research/Sales Development
Steven Nalevansky, V.P., Creative Affairs
Emeline F. Davis, Exec. Dir., Finance
Tom Fortuin, V.P., Legal Affairs
Charlotte Koppe, V.P., Programming
Cliff Lachman, V.P., Production

Domestic Television Sales (Los Angeles):
Dick Montgomery, Sr. V.P., Western Regional Mgr.
Stan Justice, V.P., Western Division Mgr.
Liz Firalio, Account Exec.
Lisa Chandler, Sales Administration

Domestic Television Sales (New York):
Joel P. Berman, Sr. V.P., National Sales Mgr.
John Nogawski, V.P., Eastern Division Mgr.
Mike Kerans, V.P., Eastern Division Mgr.
Richard Golden, Northeastern Division Mgr.
Robert Wussler, Eastern Division Mgr.
Bobbee Gabelmann, Exec. Dir., Basic Cable Sales

Domestic Television Sales (Chicago):
Gerry Noonan, Sr. V.P., Central Regional Mgr.
Maura McDonough, Central Division Mgr.
John Lee, Central Division Mgr.
Carole Zerbato, Account Exec.

Domestic Television Sales (Fort Lauderdale):
Al Rothstein, Sr. V.P., Southern Regional Mgr.
John Morrow, V.P., Southeastern Division Mgr.
Susan Stamm, Account Exec.

Domestic Television Sales (Dallas):
Mark Dvornik, Southwestern Division Mgr.
Stuart Marcus, Account Exec.

International Television Distribution (Los Angeles):
Joe Lucas, V.P., Operations

Home Video (Los Angeles):
Timothy Clott, Exec. V.P.
Eric Doctorow, Sr. V.P., General Mgr.
Jim Gianopulos, Sr. V.P., Business Affairs & International
Jay Heifetz, Sr. V.P., Finance & Operations
Hollace Brown, V.P., Advertising & Sales Promotion

Network Television (Los Angeles):
Cecelia Andrews, Exec. V.P., Business Affairs
John Symes, Exec. V.P., Creative Affairs
Howard Barton, Sr. V.P., Legal Affairs
Paul Heller, Sr. V.P., Development
Michael Schoenbrun, Sr. V.P., Production

PARAMOUNT TELEVISION NETWORK PRODUCTION
5555 Melrose Ave.
Los Angeles, CA 90038
Phone: 213-956-5000
John S. Pike, Pres., Network TV
Cecelia Andrews, Exec. V.P., Business Affairs
Howard Barton, Sr. V.P., Legal Affairs
John P. Symes, Exec. V.P., Creative Affairs
Gerald Goldman, V.P., Finance
Ronald J. Jacobson, V.P., Business Affairs
Helen Mossler, V.P., Casting & Talent
John A. Wentworth, V.P., Publicity & Promotion

TOM PARKER MOTION PICTURES
3941 S. Bristol
Suite 285
Santa Ana, CA 92704
Phone: 714-545-2887
Fax: 714-545-9775
Tom Parker, Pres.
International & domestic producer and distributor of motion pictures & special interest video short subjects for home video, TV, cable, satellite pay TV, broadcast TV & theatrical programming.

PATHE COMMUNICATIONS CORP.
640 S. San Vicente Blvd.
Los Angeles, CA 90048
Phone: 213-658-2100
Fax: 213-658-2121
Alan Ladd Jr., Pres.
Jay Kanter, Exec. V.P., Production
William Sager, Dir., Domestic & Canadian TV Sales
TV & film production & distribution company.

PATHE PICTURES INC.
161 W. 54th St.
Suite 601
New York, NY 10019
Phone: 212-247-4767
Fax: 212-489-5319
Joseph P. Smith, Pres.
Samuel A. Costello, V.P. & Secy.
James J. Harrington, V.P. & Gen. Counsel
Joseph A. Volatile, Dir., Operations
Producer of film programs on order; producer & distributor of TV film/tape series; distributor of motion picture features, newsreels & motion picture shorts; music library.

PATTERSON STUDIOS INC.
600 Overlook Dr.
Winter Haven, FL 33884
Phone: 813-324-3696
John D. Patterson, Pres.
J. Hal Conner, V.P.
Gregory D. Patterson, Secy., Sales
Producer of TV dramas & religious programming.

PAULIST PRODUCTIONS
Box 1057
Pacific Palisades, CA 90272
Phone: 213-454-0688
Fax: 213-459-6549
Ellwood Kieser C.S.P., Exec. Producer
John J. Furia Jr., V.P.
Paul A. Weber, Gen. Mgr.
Producer & distributor of religious films.

PBS VIDEO
(Div. of Public Broadcasting Service)
1320 Braddock Place
Alexandria, VA 22314
Phone: 703-739-5380
Jon Cecil, Dir., Video Mktg.
Dan Hamby, Dir., Acquisition
Don Jalbert, Dir., Sales
Distributor of educational & documentary films.

PECKHAM PRODUCTIONS INC.
65 S. Broadway
Tarrytown, NY 10591
Phone: 914-631-5050
Peter H. Peckham, Pres.
Waldine E. Peckham, Secy.
Sarah Anne Peckham, Treas.
Hoyt H. Griffith, Dir., Editorial Services
Russell C. Peckham, Production Mgr.
Producer of industrial, educational & documentary films & videotapes.

PENNEBAKER ASSOCIATES INC.
262 W. 91st
New York, NY 10024
Phone: 212-496-9195
D. A. Pennebaker, Pres.
Frazer Pennebaker, V.P.
Producer & distributor of music, dance, theatrical drama and general performance films, theatrical/TV & features/shorts; stock footage.

PEREGRINE FILM DISTRIBUTIDN
9229 Sunset Blvd.
9th Floor
Los Angeles, CA 90069
Phone: 213-859-8250
Steve Bradbury, Mktg. Dir.
Program distribution.

PERENNIAL EDUCATION INC.—See The Altschul Group.

PERENNIAL PICTURES FILM CORP.
2102 E. 52nd St.
Suite B
Indianapolis, IN 46205
Phone: 317-253-1519
Fax: 317-257-2882
Jerry Reynolds, Pres.
Russ Harris, V.P.
Michael N. Ruggiero, V.P., Business Affairs
Animation producer & distributor of TV specials & series.

ALVIN H. PERLMUTTER INC.
45 W. 45th St.
New York, NY 10036
Phone: 212-221-6310
Fax: 212-302-1854
Alvin H. Perlmutter, Pres. & Exec. Producer
Douglas P. Sinsel, V.P.
Tony Padron, Dir., Administration & Finance
Nancy Pelz-Paget, Dir., Special Projects
Kit Lukas, Sr. Producer
Paul Kaufman, Sr. Producer
Producer of programming for cable, commercial & public TV; home video production; made-for-TV movies & series; corporate films & medical series.

PETERS PRODUCTIONS
3914 Murphy Canyon Rd.
Suite 223
San Diego, CA 92123
Phone: 619-565-8511
Fax: 619-565-7218
Edward J. Peters, Pres.
Design & development of complete marketing programs including music, graphics, custom mktg. plan, animation & logo design.

PHOENIX/BFA FILMS & VIDEO INC.
468 Park Ave. S
New York, NY 10016
Phones: 212-684-5910; 800-221-1274
TWX: 212-779-7934
Cable: PHENIXFILM NEW YORK
Heinz Gelles, Pres.
Barbara Bryant, Exec. V.P.
Robert Dunlap, V.P., Sales
Diane Busby, TV Sales
Distributor/producer of live action shorts, animation and documentaries; importers of films; TV rights.

THE PHOENIX COMMUNICATIONS GROUP
3 Empire Blvd.
South Hackensack, NJ 07606
Phone: 201-807-0888
Fax: 201-807-0272
Peggy White, Dir., Sales & Syndication
Julie Krug, Account Exec.

PHOENIX STUDIOS INC.
537 W. 59th St.
New York, NY 10019
Phones: 212-581-7721; 212-581-7670
Richard Hall, Pres.
Studio facilities for rent.

PILOT PRDDUCTIDNS INC.
2821 Central St.
Evanston, IL 60201
Phone: 708-328-3700
Fax: 708-328-3761
C. Robert Isely, Founder
Chris Isely, Pres.
Producer of film, video & computer slides for business.

PINNACLE COMMUNICATIONS INC.
8711 E. Pinnacle Peak Rd.
Suite 226
Scottsdale, AZ 85255
Phone: 602-585-9220
Fax: 602-585-3379
Robb E. Dalton, Pres.
Kenneth Blair, V.P.
Roni Dalton, Administrative Asst.
Syndicated news, sales promotions.

PLAYBOY VIDEO ENTERPRISES INC.
680 N. Lake Shore Dr.
Chicago, IL 60611
Phone: 312-751-8000
Brian Quirk, Regional V.P.
Tom Halsey, Regional Dir., Sales & Mktg.

PLAYHOUSE PICTURES
1401 N. LaBrea Ave.
Hollywood, CA 90028
Phone: 213-851-2112
Fax: 213-851-2117
Adrian Woolery, Pres.
Gerry Edwards, Dir.
Ted Woolery, Producer
John Thompson
Producer of film/tape spot commercials, film programs, industrial & educational films, religious films & theatrical shorts; animation.

POINT OF VIEW PRODUCTIONS
2477 Folsom St.
San Francisco, CA 94110
Phone: 415-821-0435
Fax: 415-931-0948
Karil Daniels, Pres.
Producer & director of educational, informational & corporate films & tapes (lease, loan or sale), TV & cable film/tape documentaries (single programs or series), film/tape commercials, public service announcements, theatrical short films; audio/visual shows & corporate communications.

POTOMAC TELEVISION/ COMMUNICATIONS
480 National Press Bldg.
Washington, DC 20045
Phone: 202-783-5030
Telex: 710-822-0184
Bruce Finland, Pres.
Judy Leon, V.P., Mktg.
Douglas White, Gen. Mgr.
Michelle LeCompte, Dir., Sales
Dave Crane, Dir., Operations & Technical Services
Pre- & post-production & satellite transmission services.

POWDERMOON PRODUCTIONS
2500 N. University Ave.
Provo, UT 84604
Phone: 801-373-8013
Telex: 710-111-3208
Ron Beach, V.P.
Foreign distribution of TV & video programs; TV syndication & distribution.

PRECISIDN MARKETING ASSOCIATES
20 Gurley Ave.
Troy, NY 12182
Phone: 518-235-6302
Debby Zakrzewski, Syndication Mgr.
Pamela O'Dell, Advertising Sales
Produces home gardening programs for commercial TV stations.

PREMIER ADVERTISER SALES
15 Columbus Circle
28th Floor
New York, NY 10023
Phone: 212-373-6900
Fax: 212-373-6950
Marc Hirsch, Pres.
David Brenner, Exec. V.P.

PRIMEDIA PRODUCTIONS LTD.
219 Front St. E
Toronto, Ont. M5A 1E8
Canada
Phone: 416-361-0306
Fax: 416-361-6061
Telex: 06-22745
W. Paterson Ferns, Pres.
Simon Barber, Corporate Affairs
Jonathan Harris, Development
Gwen Iveson, Production & Business Affairs
Producer of motion picture features & TV film/tape series; development, financing, production, co-production & distribution of TV & theatrical films for Canadian & international markets.

PRIMETIME ENTERTAINMENT
444 Madison Ave.
24th Floor
New York, NY 10022
Phone: 212-980-6960
R. Shay, Pres.
Television production & distribution.

PRIME TIME SCHOOL TELEVISION
2427 N. Orchard St.
Chicago, IL 60614
Phone: 312-935-2800

PRIMROSE FILM PRODUCTIONS LTD.
61 Regents Park Rd.
London, NW1 8XD
England
Phone: 722-7475
Animation; producer of industrial & educational films, theatrical shorts; producer & distributor of TV film/tape series; distributor of religious films, motion picture shorts, foreign language films & film programs on order.

PRDDUCTION & SATELLITE SERVICES INC. (PSSI)
4133 Lankershim Blvd.
North Hollywood, CA 91602
Phone: 818-985-7774
Fax: 818-985-8160
Robert C. Lamb, V.P.
Charles P. Storlie, V.P.
Nancy Lawrence, Dir., Operations
Provides transportable uplink/production trucks, remote & studio production facilities, satellite time & teleconferencing services.

PRODUCTION MASTERS INC.
834 N. 7th Ave.
Phoenix, AZ 85007
Phone: 602-254-1600
Fax: 602-495-9949
David A. Case, Pres.
Film & video production, post production, computer graphics & animation, program duplication/distribution & audio production services.

THE PRDDUCTION STUDIO INC.
4930 Illinois Rd.
Suite 1-F
Fort Wayne, IN 46804
Phone: 219-432-3601
Fax: 219-436-4800
Mac McAllister, Pres.
Walt Rassel, V.P. & Dir. of Operations
Rob Cowin, Dir. of Mktg.
Russ Weaver, Sales
Jane Applegate, Sales
D-2, 1-inch Beta SP, video & film production facility; 3-D animation; production & interformat post-production services to advertising agencies & businesses for TV commercials, sales presentations, industrials, tradeshows, training presentations & music videos.

PROFESSIONAL RESEARCH INC.—See The Altschul Group.

THE PROGRAM EXCHANGE
(Subsidiary of Saatchi & Saatchi Advertising Inc.)
375 Hudson St.
New York, NY 10014-3620
Phone: 212-463-3500
TWX: 710-581-2829 DFSNY
Allen Banks, Pres.
Jack Irving, Exec. V.P. & Dir. of Media Operations
Chris Hallowell, Sr. V.P. & Managing Dir.
Susan Radden, Sr. V.P. & Mgr.
Beth Kempnez, V.P. & Assoc. Dir.
Holly Friend, V.P. & Assoc. Dir.
Esther Sloane, Assoc. Dir.
Deborah Sheldon, Program Exchange Supervisor
Barbara Donoghue, Operations Supervisor
Jane Danovitz-Meyerson, Program Exchange Supervisor
Scott Schirmer, Program Exchange Asst.
Felice Lipit, Program Exchange Asst.
Supplier of barter TV, children's programming (animated & live) & sitcoms.

PRDGRAM MARKETING ASSOCIATES INC.
60 E. 42nd St.
Suite 1701
New York, NY 10165
Phone: 212-687-5755
A. S. Goustin
Program syndicator.

PROGRAM SYNDICATION SERVICES INC.
375 Hudson St.
New York, NY 10014-3620
Phone: 212-463-3900
Peggy Green, Pres.
Suzanne Crowe, Sr. V.P., Sales
Karen Morgenbesser, Dir., Operations
Kathleen Cunningham, Account Exec.
Distributor of syndicated programming.

PROMARK
777 N. Palm Canyon Dr.
Suite 201
Palm Springs, CA 92262
Phone: 619-322-7776
Fax: 619-322-6440
David Levine, Pres.
Debra Romero, V.P., National Sales
Carla Miller Isaac, Dir. of Operations
TV syndication; national spot sales.

PROSERV TELEVISION
10935 Estate Lane
Suite 100
Dallas, TX 75238
Phone: 214-343-1400
John Humphrey, Assoc. V.P., Distribution/ Mktg.
Sports events, anthologies & documentaries.

PUBLIC MEDIA INCORPORATED TELEVISION
5547 N. Ravenswood Ave.
Chicago, IL 60640
Phone: 312-878-7300
Eileen Oeser, Promotion Dir.

PUNCH FILMS INC.
790 Riverside Dr.
Apt. 10 E
New York, NY 10032
Phone: 212-234-6776
Louis Bunin, Pres.
Florence Bunin, Treas.
Michelle Cousin, Secy.
Animation; producer of industrial & educational films, TV film/tape series, film/tape spot commercials, film programs on order & theatrical shorts.

PYRAMID FILMS CORP.
Box 1048
Santa Monica, CA 90406
Phones: 213-828-7577; 800-421-2304
Fax: 213-453-9083
Telex: 678262
J. Randolph Wright, Exec. V.P.
Jean Philips, Mktg. Dir.
Denise Adams, Gen. Mgr.
Peter Kleiner, Special Licensing Mgr., Stock Footage
Art Passante, International Mktg. & Licensing
Distributes all subject short films & videotapes; supplies stock footage; licenses programs to cable & pay TV.

QED ENTERPRISES
(Div. of QED Communications)
4802 Fifth Ave.
Pittsburgh, PA 15213
Phone: 412-622-1300
Fax: 412-622-1488
Telex: 710-664-2097
Lloyd Kaiser, Pres.
Thomas Skinner, Exec. V.P.
Jay Rayvid, Sr. V.P.
James Rogal, V.P., QED Enterprises
John Cosgrove, V.P., Operations
Producer & supplier of programming for TV & radio.

QINTEX ENTERTAINMENT INC.
(An HRI Group Inc. Co.)
345 N. Maple Dr.
Suite 210
Los Angeles, CA 90210
Phone: 213-281-2600
Fax: 213-273-9453
Telex: ROACH/DEE 887855
Robin French, Chmn.
Hal Gaba, Vice Chmn.
Jonathan Lloyd, Pres.
Ted MacKinney, Chief Financial Officer

Branch Office:
NEW YORK: 720 5th Ave., 9th Floor, New York, NY 10019. Phone: 212-977-9001. Telex: HALMIUR 262338. Fax: 212-977-9049.
Active domestically & internationally in network TV, pay TV, cable, home video & first-run syndication.

QUANTUM MARKETING INTERNATIONAL INC.
550 Pinetown Rd.
Suite 350
Fort Washington, PA 19034
Phone: 215-283-0871
Fax: 215-283-0129
Kevin Harrington, Pres.
Tim Harrington, V.P., Cable
Production & distribution of 30 min. TV commercials for cable & broadcast.

QUARTET FILMS INC.
12417 Ventura Blvd.
Studio City, CA 91604
Phone: 818-509-0100
Michael R. Lah, Pres.
Producer of animated & live commercials.

QUARTET INTERNATIONAL INC.
20 Butternut Dr.
Pearl River, NY 10965
Phone: 914-735-8700
Harvey Chertok, Pres.
Barbara A. Chertok, V.P.
Producer & distributor of films & TV film/tape series; exporter of films; film buyer; importer of films & TV film series; TV rights.

RADIO & TELEVISION PACKAGERS INC.
9 E. 40th St.
New York, NY 10016
Phone: 212-532-1711
Fax: 212-889-1745
Telex: 429560 CAYTON
William D'Arcy Cayton, Exec.
Producer & distributor of animated features, series & programs.

RADIOTELEVISION
10-Somosaguas
C/Saturno
Madrid, 28023
Spain

CARL RAGSDALE ASSOCIATES LTD.
4725 Stillbrooke
Houston, TX 77035-4911
Phone: 713-729-6530
Carl V. Ragsdale, Pres.
Producer of industrial & educational films; religious films; motion picture shorts; film programs on order & theatrical shorts; editing & writing services.

RAI CORP.
1350 Ave. of the Americas
New York, NY 10019
Phone: 212-975-0200
Joseph Bologna, Office Mgr.
U.S. distribution of Italian TV programming.

RALEIGH STUDIOS
650 N. Bronson Ave.
Hollywood, CA 90004
Phone: 213-466-3111
Fax: 213-871-4428
Fred Jordan, Pres.
Tom McGovern, V.P.
Norm Barnett, V.P.
Gary Christensen, Mgr., Post Production
Film & television facilities for lease; grip & electrical services; post production facilities including screening rooms & montage editing.

RAYCOM SPORTS & ENTERTAINMENT
Raycom Management Group
801 E. Trade St.
Box 33367
Charlotte, NC 28233-3367
Phone: 704-331-9494
Fax: 704-331-7328
TWX: 910 350-9450
Dee Ray, Pres.
Rick Ray, Chief Exec. Officer
Richard Giannini, Pres., Raycom Management Group
Ken Haines, Exec. V.P.
Meade Camp, Sr. V.P., Station Sales & Mktg.
Ray Warren, Sr. V.P., Sales & Mktg.
Peter Rolfe, Exec. Producer, Sports

Branch Offices:
CHICAGO: 401 N. Michigan Ave., Suite 565, Chicago, IL 60611.

TARZANA: 18321 Ventura Blvd., Suite 955, Tarzana, CA 91356.

NEW YORK: 24 W. 45th St., New York, NY 10036.

DALLAS: 1300 W. Mockingbird Lane, Suite 445, Dallas, TX 75247.
Independent producer & distributor of sports & entertainment programming; markets & organizes events nationally & internationally.

RAYMOND INTERNATIONAL
230 Park Ave.
Suite 1523
New York, NY 10169
Phone: 212-764-1886
Bruce Raymond, Pres.
Donovan Raymond, V.P. & Gen. Mgr.
Producer & distributor of television and theatrical productions on film & tape. Distributor of animation, industrial, educational & foreign language films. Exporter and importer of films and television shows.

REAL-TO-REEL PRODUCTIONS
10 Pennoyer St.
Rowayton, CT 06853
Phone: 203-853-8200
Peter Funt, Pres.
Allison Bansak, Asst. Producer
Producers of TV programs for broadcast & cable; local & national commercials & promotions.

RED RYDER ENTERPRISES INC.
1111 N. Westshore Blvd.
Suite 604
Tampa, FL 33607
Phones: 813-837-8773; 813-837-2311
Fax: 813-831-5126
Shirley Slesinger Lasswell, Pres.
Patricia A. Slesinger, V.P.
Literary properties for lease/license.

JAY REDACK PRODUCTIONS
8484 Wilshire Blvd.
Suite 500
Beverly Hills, CA 90211-3217
Phone: 213-654-3777

REEL MOVIES INTERNATIONAL
8235 Douglas Ave.
Suite 770
Dallas, TX 75225
Phone: 214-363-4400
Fax: 214-739-3456
Telex: 758744
Tom T. Moore, Pres.
International distributor of motion pictures, television series & specials including action/adventure films, science-fiction, animation, family and drama, sports & music concerts.

REELTIME DISTRIBUTING CORP.
353 W. 48th St.
6th Floor
New York, NY 10036
Phone: 212-582-5380
Fax: 212-581-2731
Roberta Findlay, Pres.
Walter Sear, Exec. Producer
Producer & distributor of R-rated films for theater & video; sound recording.

REEVES A/V SYSTEMS INC.
227 E. 45th St.
New York, NY 10017
Phone: 212-573-8652
Fax: 212-986-3591
Joan V. Silver, Pres.
Carl Schellenberger, V.P., Sales
Erik Thielking, V.P., Engineering & Design
Henry Carabba, Service Mgr.
Joseph Brier, Sr. Technical Supervisor
Alex R. Reyes, Sr. Sales Engineer
Patrick McLean, Sales Engineer
System design, sales & service of broadcast/professional video equipment. Custom installation. Service center on premises.

REEVES COMMUNICATIONS CORP.
708 3rd Ave.
New York, NY 10017
Phone: 212-573-8600
Telex: 6801335
Marvin H. Green Jr., Pres. & Chief Exec. Officer
William A. Wetzel, Exec. V.P. & Chief Operating Officer
Robert E. Trivers, V.P. & Secy.-Treas.
Allen Mandel, Chief Financial Officer
Robert C. Winkler, V.P.
Merrill Grant, Chmn., Reeves Entertainment Group
TV production & programming.

REMBRANDT FILMS
59 E. 54th St.
New York, NY 10022
Phone: 212-758-1024
Producer of animation, motion picture features & theatrical shorts.

RENEGADE PRODUCTIONS
206 E. Biddle St.
Baltimore, MD 21202
Phone: 301-783-4111
Fax: 301-783-0536
Arthur R. Triechel, Pres.
Timothy J. Watkins, V.P. & Gen. Mgr.
Cindy Friesner, Dir., Sales & Marketing
T. Jeffrey McCusker, Exec. Producer
Specializes in video and film production; spot commercials. Products indclude "What to Watch" and "The Cable Primer."

REPUBLIC PICTURES CORP.
12636 Beatrice St.
Los Angeles, CA 90066
Phone: 213-306-4040
Fax: 213-301-0142
Telex: 910-343-7417
Russell Goldsmith, Chmn. & Chief Exec. Officer
Charles Larsen, Pres., Domestic TV Distribution
Joe Levinsohn, Pres., International TV Distribution

Glenn Ross, Sr. V.P., Mktg.
Paul Sumi, V.P., Research
Lee Wedemeyer, Sr. Dir., Mktg.

Branch Offices:
MIDWEST: Diana Foster, Midwest Account Exec. Phone: 817-498-8451.

NEW YORK: Linda Lieberman, Northeast Account Exec. Phone: 212-874-4040.

WEST: Gene Lavelle, Western Account Exec. Phone: 213-306-4040.
Producer and worldwide distributor of first run, feature films, TV series, cartoons, short subjects & network production.

RETEITALIA
Viale G. Mazziri 9/11
00195 Rome
Italy
Phone: 396-321-7641
Fax: 396-320-0678
Giuseppe Proletti, Dir., International Co-Productions & Distribution
Ricardo Tozzi, Dir., Cinema & TV Productions
Italian television production and distribution.

REUTERS LTD.
1700 Broadway
New York, NY 10019
Phone: 212-603-3300
James L. Outman, Deputy Mgr., Media Services

Branch Office:
CANADA: Box 403, Commerce Court Postal Station, Toronto, Ont. M5L 1J1, Canada. Phone: 416-869-3600. Bill O'Shea, Mgr.
Producer & distributor of news.

RHODES PRODUCTIONS
124 11th St.
Manhattan Beach, CA 90266
Phone: 213-379-3686
Jack E. Rhodes, Pres.
Ralph V. Cunningham, Exec. V.P.
Willis R. Tomlinson, Sr. V.P.
Jack E. Rhodes Jr., V.P.
Rhian R. Rhodes, V.P. & Gen. Mgr. (Encore)
Georgia Woo, Sales Service Dir.
Television syndication.

RICSHER PRODUCTIONS LTD.
Box 34828
Bethesda, MD 20827
Phone: 301-469-6481
Sheryl Levy, Pres.
Richard C. Levy, V.P.
Distributor of motion picture features & foreign language films; producer of TV documentaries, film programs on order & theatrical shorts; importer of films; satellite TV consultants; international program marketing.

RIVIERA PRODUCTIONS
31628 Saddletree Dr.
Westlake Village, CA 91361
Phone: 818-889-5778
Will Zens, Pres.
Jan Elblein, V.P.
Bill Schaefer, Sales
Frank Johnson, Mktg.
Film production/theatrical; music library.

RKO PICTURES
1801 Ave. of the Stars
Suite 448
Los Angeles, CA 90067
Phone: 213-277-0707
Mai Arnold, Dir., Operations

Branch Offices:
AUSTRALIA: RKO Pictures, Suite 4, Level 48, Australia Square, George St., Sydney, NSW, Australia 2000.

ENGLAND: RKO Pictures (UK) Ltd., 33 Dover St., London, England W1X 3RA. Phone: 01-629-4799.
Producer & distributor of motion picture features & TV film/tape series.

ROCK SOLID PRODUCTIONS
801 S. Main St.
Burbank, CA 91506
Phone: 818-841-8220
Fax: 818-841-4596
David Griffin, Chief Exec. Officer
Cindy Giannini, Production Mgr.
David Anderson, Sr. Editor
Harris Bardfield, Engineer Supervisor
Lesley Clark, Controller
Igor Kay, Video Tech.
Film & videotape production & post production services; digital audio recording; multitrack interlock audio.

PETER ROOGERS ORGANIZATION
Box 2759
Beverly Hills, CA 90213
Phone: 213-934-1516
Fax: 213-935-3596
Stephen M. Rodgers, Chief Exec. Officer
Noah Jacobs, V.P.
Holly Downs, Mktg.

Branch Office:
FLORAL PARK: 270-09X Grand Central Pkwy., Floral Park, NY 11005. Phone: 718-631-2898.
Worldwide television film and program distributors; consultants and representatives.

RICHARD H. ROFFMAN ASSOCIATES
697 West End Ave.
Suite 6A
New York, NY 10025
Phones: 212-749-3647; 212-749-3648
Richard H. Roffman, Pres.
Don Lester, V.P.
John Bowman, V.P., Sales
Producer of video & film programming; public relations & publicity; talent representation; attorneys.

THE ROLAND CO.
1202 Bishopsgate Way
Reston, VA 22094
Phones: 703-450-6272; 703-444-2429
David Roland, Pres.
TV production and publishing services.

GLENN ROLAND FILMS
10711 Wellworth Ave.
Los Angeles, CA 90024
Phone: 213-475-0937
Claudette Roland, Exec. Producer
Glenn Roland, Dir., Cameraman, Exec. Producer
Producer of film/video commercials, film programs on order & theatrical shorts; producer & distributor of TV film/tape series, industrial & educational films, feature films & open-end film commercials (made for TV); distributor of motion picture features & shorts; kinescope; recording facilities; stock footage; studio facilities for rent; TV rights; animation.

WARREN ROSENBERG VIDEO SERVICES
5B-1 Scarborough Manor
Scarborough, NY 10510
Phone: 914-941-3437
Warren Rosenberg, Pres.
Video service organization.

ROSENFILM
5 E. 57th St.
12th Floor
New York, NY 10022
Phone: 212-758-7792
Mel Rosen, Pres.
Movie production & distribution.

ROBERT ROSENHEIM ASSOCIATES
71 Jackson Rd.
Box 366
Sharon, CT 06069
Phone: 203-364-0050
Fax: 203-364-5577
Robert Rosenheim, Pres./Owner
Classic feature films & older television series.

JACK ROURKE PRODUCTIONS
Box 1705
Burbank, CA 91507
Phone: 818-843-4839
Jack Rourke, Pres.
Producer of industrial & educational films; TV film/tape series & spot commercials; live & filmed shows.

ROWE INTERNATIONAL INC.
(Customusic Div.)
75 Troy Hills Rd.
Whippany, NJ 07981
Phone: 201-887-0400 (ext. 4310)
Fax: 201-887-2851
Telex: 219052
Arnold Greenhut, Pres.
Beverly LaForte, Sales Mgr.
On premise background music systems with background & foreground libraries.

ROYAL COMMUNICATIONS INTERNATIONAL INC.
117 N. Ventura Ave.
Ventura, CA 93001
Phone: 805-641-1990
Fax: 805-653-7428
Thomas F. Horton, Pres.
Thomas F. Horton Jr., V.P., Production
Jean Horton Garner, V.P., Mktg.
Ann Horton Marino, V.P., Development
Producer of documentaries & specials; distributor of foreign programming; U.S. & foreign rights.

RUBICON CORP.
4967 S.W. 75th Ave.
Miami, FL 33155
Phone: 305-663-3204

RUNWAY CLUB
c/o Channel America
24 W. 57th St.
Suite 804
New York, NY 10019
Phones: 212-262-5353; 212-246-8542
David Post, Pres.
Producer & distributor of fashion, celebrity & beauty programs world-wide.

RW PRODUCTIONS
Box 711005
Houston, TX 77071
Phones: 713-265-1805; 713-829-3883 (mobile phone)
Bob Willems, Producer/Director
Film/video production & program producers.

SABAN INTERNATIONAL
4000 W. Alameda
Burbank, CA 91505
Phone: 818-972-4800
Fax: 818-972-4895
TWX: 910-499-1466
Stan Golden, Pres.

Branch Office:
SWITZERLAND: Churerstrasse 24, CH-8808 Pfaiffikon, Switzerland.
International distributor of feature films, TV movies, series, animation, miniseries & documentaries.

SACRED HEART PROGRAM INC.
3900 Westminster Place
St. Louis, MO 63108
Phones: 314-533-0320; 800-747-7692
Fax: 314-533-0335
Michael Tueth S.J., Pres.
Don Merl, Radio Mktg. Mgr.
Steve Hoerr, TV Mktg. Mgr.
Production & syndication of religious TV & radio features, format range from 90 sec. to half-hour programs.

SAGE ENTERTAINMENT INC.
59 E. 54th St.
New York, NY 10022
Phone: 212-750-1913
Fax: 212-838-7993
Stephen Kutner, Pres.
Distributor to pay-per-view, pay TV & cable TV markets of theatrical films, animal/wildlife programs; film buyer services; programming consulting.

SANDBANK & PARTNERS
140 Old Saw Mill River Rd.
Hawthorne, NY 10532
Phone: 914-747-2500
Henry Sandbank, Dir.
Jeff Zwart, Dir.
Claude Mougin, Dir.
David Simpson, Dir.
Craig Henderson, Dir.
D. Jonathan Kamen, Exec. Producer
Film production.

SATELLITE NETWORK SYSTEMS INC.
2375 University Ave. W
St. Paul, MN 55114-1603
Phone: 612-644-2200
Fax: 612-644-8025
Telex: 59-0244
Paul R. Heinerscheid, Pres. & Chief Exec. Officer
Ned Van Hamm, Exec. V.P.
Josh London, Mgr., Mktg. Services
Susan Broadribb, Mgr., Network Services
Donna J. Spence, Sales Mgr., Chicago Region
Business television & broadcast satellite services including transponders, fixed & mobile uplink services & encryption; complete business television networks, creative services & satellite distribution to networks.

SCANLINE VIDEO
One China Basin Bldg.
San Francisco, CA 94107
Phone: 415-777-9777
Fax: 415-777-9219
Telex: 5101007487/SCANLINE
Robert Dehlendorf, Pres.
James Wickett, V.P., Planning & Development
Producer, packager & developer of programming.

OAVID SCHAEFER & CO.
One Mill St.
Chace Mill/East
Burlington, VT 05401
Phone: 802-864-3131
David Schaefer, Pres.
Writer & producer of public relations videos. Assists in cable placements & publicity. Full service available from scripting through mass duplication and telemarketing.

SCHAEFER/KARPF PROOUCTIONS
3000 W. Olympic Blvd.
Suite 1400
Santa Monica, CA 90404
Phone: 213-315-4824
Fax: 213-315-4823
Merrill H. Karpf, Exec. Producer
George Schaefer, Producer & Dir.
Damon Romine, Mgr., Development
Producer of motion picture features & TV film/tape series.

LOU SCHEIMER PROOUCTIONS
21300 Victory Blvd.
Suite 670
Woodland Hills, CA 91367
Phone: 818-884-2810
Fax: 818-884-1824
Lou Scheimer, Pres.
Animation studio for television series, feature films & specials.

SCHIFF-JONES LTO.
215 E. 68th St.
Suite 10E
New York, NY 10021
Phone: 212-288-5115
Telex: VISAG 420565
Charlotte Schiff-Jones, Pres.
Michelle Kimmelman, V.P.
Producer & distributor of TV film/tape series; film programs on order.

ROBERT SCHULLER MINISTRIES
13280 Chapman Ave.
Garden Grove, CA 92640
Phone: 714-971-4101
Phil Roberts, Exec. Producer

MURRAY SCHWARTZ ENTERPRISES
2049 Century Park E
Suite 2518
Los Angeles, CA 90067
Phone: 213-556-2091
Fax: 213-556-1835
Murray Schwartz, Pres.
Television production

SEAR SOUNO
353 W. 48th Street
6th Floor
New York, NY 10036
Phone: 212-582-5380
Fax: 212-581-2731
Walter Sear, Pres.
Roberta Findlay, Gen. Mgr.
William Titus, Engineer
Fred Kevorkiam, Asst. Engineer
Original & library film music; recording & film mix studio; 48-track sound recording; film sound services.

ZANE SEGAL PROOUCTIONS
2100 W. Loop South
Suite 608
Houston, TX 77027
Phone: 713-621-2000
Fax: 713-963-0738
Zane Segal, Pres.
Susan Segal, V.P.
Writer, producer & distributor of entertainment and educational video projects.

SELECT MEOIA COMMUNICATIONS
885 Third Ave.
Suite 1220
New York, NY 10022
Phone: 212-355-0033

SEPTEMBER PROOUCTIONS
1 Appleton St.
Boston, MA 02116
Phone: 617-482-9900
Dan Driscoll, Pres. & Dir.
Bill Near, Exec. Producer
Bill Cuccinello, Dir.
John Goodman, Dir.
Ann McKallagat, Dir., Mktg.
Producer of 35mm television commercials and high-end industrial films.

SESAC INC.
156 W. 56th St.
New York, NY 10019
Phone: 212-586-3450
Fax: 212-397-4682
Alice H. Prager, Chmn.
Vincent Candilora, Pres. & Chief Exec. Officer
W. F. Myers, Sr. V.P.
Charles Scully, Sr. V.P. & Secy.
Deborah Houghton, V.P.

Branch Office:
NASHVILLE: 55 Music Square E, Nashville, TN 37203. Phone: 615-320-0055.
Performing rights society; music library.

SEVEN NETWORK AUSTRALIA
10100 Santa Monica Blvd.
Suite 2060
Los Angeles, CA 90067
Phone: 213-553-3345
Fax: 213-553-4812
Telex: 215614 SEVN UR
Anthony Barnet, Bureau Chief
Zane Bair, U.S. Rep.
News transmission to Australia; purchase/sale of feature programs.

SFM MEOIA CORP.
SFM Entertainment Division
1180 Ave. of the Americas
New York, NY 10036
Phone: 212-790-4800
Fax: 212-790-4823
TWX: 710-581-2874
Stan Moger, Pres., SFM Entertainment
Jordan Ringel, Exec. V.P., Business Affairs
Maria Carayas, Sr. V.P., Client Services & Station Relations
Amy Sauertieg, V.P., Creative Services
Cyndy Wynne, V.P., Program Sales
Michael Landwehr, V.P., Programming
Pat Graney, Mgr., Contracts
Brian Wynn, Account Exec.
Creates, sells & distributes programming for syndication.

JOSEPH SIEGMAN INC.
6922 Hollywood Blvd.
Suite 407
Los Angeles, CA 90028
Phone: 213-276-1014
Joseph M. Siegman, Pres.
Michael Mordye, V.P.
Producers of syndicated & network programming; packagers of live-theater comedy entertainment.

SILVERBACH-LAZARUS GROUP
9911 W. Pico Blvd.
Suite PH-M
Los Angeles, CA 90035
Phone: 213-552-2660
Fax: 213-552-9039
Telex: 181-284 TV REPS LSA
Alan Silverbach, Chmn.
Herb Lazarus, Pres.
George Blaug, V.P., London
Betty Jane Metz, Dir., Domestic Distribution
Nicole Wonica, Dir., Foreign Distribution

Branch Office:
NEW YORK: c/o Sherwood Equities, 745 Fifth Ave., 17th Floor, New York, NY 10151. Phone: 212-370-9130. Toby Rogers, Sr. V.P.
TV syndication & production; U.S. & foreign representation.

SILVERSPUR SYNOICATION INC.
3605 Granada
Dallas, TX 75205
Phone: 214-869-2462
Fax: 214-556-9526
Telex: 249626 LPIX UR
Leellen P. Childers, V.P., Program Development
Shirin Common, Sales
Television programming distribution & sales.

62nd STREET PROOUCTIONS
2080 Peachtree Industrial Court
Suite 114
Atlanta, GA 30341
Phone: 404-455-1973
Kim A. Anderson, Pres.
Nels A. Anderson, V.P.
Steve Brinson, V.P.
Robert M. Callner, Dir., Mktg./Sales
TV commercial production company; directors specializing in tabletop, fashion, cars, food, dialogue, humor, time lapse, kids, special effects & music videos.

SKAGGS TELECOMMUNICATIONS SERVICE
5181 Amelia Earhart Dr.
Box 27477-84127
Salt Lake City, UT 84116
Phone: 801-537-1427
Brent Feulner, V.P. & Gen. Mgr., Production Services
Glen Worthington, V.P., U.S. Satellite Corp.
Dave Huls, Mgr., Operations
Rick Larsen, Dir., Sales & Mktg.
Tim Nelson, Dir., Film
Producer of animation, industrial & educational films, open-end film commercials (made for TV), motion picture shorts, TV film/tape series & spot commercials, slides, slide film commercials; music library; studio facilities for rent; editing & recording services; post-production; film-to-tape transfers; color corrections; audio services; duplications.

S.K.S. PROOUCTIONS INC.
Box 2510
Santa Fe, NM 87501
Phones: 505-983-7575; 505-983-3495
Gordon Knox, Pres.
N. C. Knox, V.P.
David Brooks, Sales

Branch Office:
PRINCETON: Box 709, Princeton, NJ 08540.
Producer of feature films for theatrical & TV release; TV series & documentaries.

OAVIO A. SMIRNOFF
17624 Parthenia St.
Northridge, CA 91325
Phone: 818-349-9518
Consultation on all phases of film production.

KEN SNYOER ENTERPRISES
485 Hot Springs Rd.
Santa Barbara, CA 93108
Phone: 805-969-1807

SOMAT PUBLISHING LTO.
157 W. 57th St.
New York, NY 10019
Phone: 212-581-0910
Fax: 212-581-0968
Edward Thomas, Pres.
Music production.

SONY PICTURES INTERNATIONAL TELEVISION
711 Fifth Ave.
New York, NY 10022
Phone: 212-751-4400
Telex: RCA 234211
Nicholas Bingham, Pres.
Milton Fishman, Sr. V.P. & Treas.
Martin Blau, Sr. V.P.
Kevin Hyson, V.P., Advertising & Publicity
Duncan Clark, V.P., Advertising & Publicity
Michael Grindon, V.P., International TV Sales
Lester McKellar, V.P., Europe & Middle East
Helios Aivarez, V.P. & Gen. Mgr., Latin/South America
Toro Ohnuki, V.P. & Gen. Mgr., Japan/Korea
Anne Atkinson, V.P., Legal Affairs & Asst. Secy.
John Migicovsky, V.P. & Gen. Mgr., Canadian Operations
Tony McMullen, Managing Dir., Australia & Far East
Louis P. Mont, Dir., Finance & Administration
John Barry, Controller
Susan West, Dir., Client Services, Los Angeles

International Offices:
ARGENTINA: Sony Pictures of Argentina Inc., Ayacucho 520, Buenos Aires, Argentina 1026. Phone: 45-0261. Armando A. Cortez, Gen. Mgr.

AUSTRALIA: Sony Pictures TV Pty. Ltd., 45 Macquarie St., Sydney, NSW, Australia 2000. Phone: 231-5985. Tony McMullen, Managing Dir., Australia/Far East

BRAZIL: Screen Gems-Sony Pictures of Brazil Inc., Rua Santa Isabel 160, 7 Andar 01221, Sao Paulo, Brazil. Phone: 220-5200. Helios Alvarez, V.P. & Gen. Mgr., Latin America

CANADA: EPS Programming Services Ltd., 720 King St. W, Suite 600, Toronto, Ont. Canada M5V 2T3. Phone: 416-364-3894. David Jackson, Pres. EPS

ENGLAND: Sony Pictures International TV, 19/23 Wells St., London, England W1P 3FP. Phone: 637-8444. Nick Bingham, Pres., CPIT

FRANCE: Sony Pictures Television, 20 rue Troyon, Paris, France 75017. Phone: 43-80-7000. Jacques Porteret, Program Sales Mgr.

GERMANY: Sony Television, Ickstattstrasse 1, 8000 Munich 5, Germany. Phone: 263-460. Max M. Kimental, Consultant

ITALY: TV Overseas S.R.L., Via Sicilia N 50, Rome, Italy 00187. Phone: 445-4940. Jimmy Manca, Agent

JAPAN: Japan International Enterprises Inc., 17-20 Shimbashi, 6-Chome, Minato-Ku, 4th Floor, Yoneda Bldg., Tokyo Pref. 105, Japan. Phone: 431-1372. Toru Ohnuki, V.P. & Gen. Mgr., Japan/Korea

MEXICO: Sony Pictures International TV, Darwin 68, Office 301, Mexico City 5, D.F., Mexico. Phone: 905-254-0899. Evancio Gomez, Dubbing/Traffic Controller

PHILIPPINES: Sony Pictures International TV, Philippine Lines Bldg., 1000 United Nations Ave., Room 307, Manila, Philippines. Phone:-521-1381. Conrad Javier, Sales Rep. Producer & distributor of TV film/tape series & film programs on order.

SONY PICTURES TELEVISION

1438 N. Gower St.
Los Angeles, CA 90028
Phone: 213-460-7400
Fax: 213-467-7863
Gary Lieberthal, Chmn.
Scott Siegler, Pres.
Barry Thurston, Pres., Syndication
Jan E. Abrams, Sr. V.P., Business Affairs
Gregory Boone, Sr. V.P., Legal Affairs
Robert A. Cook, Sr. V.P., Marketing
Deborah Curtan, Exec. V.P., Comedy
Don DeMesquita, Sr. V.P., Corp. Communications/Publicity
Seymour Friedman, Sr. V.P., Film Production
Ron Guttman, Sr. V.P., Distribution, Legal
Rick Jacobs, Sr. V.P., Talent & Casting
Andrew J. Kaplan, Sr. V.P., Production, Finance & Administration
Steven Mendelson, Sr. V.P., Comedy Development
David Mumford, Sr. V.P., Research
Joe Stevens, Sr. V.P., Controller
Jimmy Veres, Sr. V.P., Drama Development
Ed Wilson, Sr. V.P., Syndication
Francine Beougher, V.P., Distribution Operations, Domestic Syndication
Jeanie Bradley, V.P., Current Programs, Comedy
Lawrence (Lon) Feldman, V.P., Post-Production, Syndication
Richard Frankie, V.P., Business Affairs
Christina Friedgen, V.P., Post-Production
Susan Grant, V.P., Syndication, Southeast Region
David Holman, V.P., Studio Operations
Robert Houseal, V.P. & Controller
Elise Keen, V.P., Syndication Contracts
Stephanie Knauer, V.P., Business Affairs Administration
Edward Lammi, V.P., Tape Production
Gary Lico, V.P., Syndication, Eastern Region
Terry Mackin, V.P., Syndication, Western Region
Mary O'Hare, V.P., Legal Affairs
John Rohrs Jr., V.P., Syndication, Midwest Region
Doug Roth, V.P., Research
Sander Schwartz, V.P., Business Affairs
Ramona Teisan, V.P., Controller, Production
Leslie Z. Tobin, V.P., Motion Picture Sales & Acquisitions
Mike Viebrock, V.P., Legal Affairs
Jeff Wachtel, V.P., Movies & Miniseries
Herb Weiss, V.P., Syndication, Eastern Region

SOUNDTRACK RECORDING STUDIOS

77 N. Washington St.
Boston, MA 02114
Phone: 617-367-0510
Jean McGrail, Mgr.

SOUTHERN BAPTISTS' RADIO & TELEVISION COMMISSION

International Communications Center
6350 W. Freeway
Fort Worth, TX 76150
Phone: 817-737-4011
Richard McCartney, Pres.
Bob Thornton, V.P., Production
Mike Wight, V.P., Media Services/Affiliate Relations
Producer & distributor of religious films & TV film/tape series; cable TV program service.

SOUTHLAND VIDEO VISIONS INC.

3255 Cahuenga Blvd.
Suite 200
Hollywood, CA 90068
Phone: 213-851-1190
Fax: 213-851-2475
Jerome Kurtz, Pres.
Judie Rodgers, Dir., Operations
Randal W. Ridges, Sr. Account Exec.
James Hardy, Sales
Sean McMahon, Sales
Duplication; standards conversions (all sizes & formats); film-to-tape transfers.

SOUTHWEST FILM LABORATORY INC.

3024 Fort Worth Ave.
Dallas, TX 75211
Phone: 214-331-8347
Jeff Hoppenstein, V.P. & Gen. Mgr.
Bettie LaJoie, V.P.
Videotape-to-film transfer service; laboratory facilities & services; music library; recording facilities; film editing; sound recording & mixing services.

RICK SPALLA VIDEO PRODUCTIONS

1622 N. Gower St.
Hollywood, CA 90028
Phone: 213-469-7307
Rick Spalla, Pres., Exec. Producer
Jeff Spalla, V.P., Production Supervisor
Michael Anthony Spalla, Music Dir.

Branch Office:
NEW YORK: 301 W. 45th St., New York, NY 10036. Phone: 212-765-4646. Anthony J. Spalla, Producer & Dir.
Full videotape & film production facilities; taping, editing, pre- & post-production.

SPANISH TELEVISION SERVICES INC.

2044 Cotner Ave.
Los Angeles, CA 90025
Phone: 213-477-5822
Fax: 213-479-5771
Telex: 261770 STS UR
Omar Romay, Pres.
Hector Llorens, Dir., International Sales

Branch Office:
MIAMI: 8655 S.W. 74th Terrace, Miami, FL 33143. Phone: 305-596-3140. Fax: 305-596-3198. Telex: 3778567 STS MI.
International distributor for Ch. 9, Telearte Buenos Aires, Argentina.

SPANISH TELEVISION SYSTEMS INC.

6290 Sunset Blvd.
Los Angeles, CA 90028
Phone: 213-962-9520
Fax: 213-962-2724
Carlos E. J. Alvarado, Pres. & Gen. Mgr.
Producer of TV film/tape series; exporter of films; importer of TV film series.

SPECIALTY VIDEO MARKETING LTD.

274 Westport Rd.
Wilton, CT 06897
Phone: 203-454-5910
Paul J. Caravatt Jr., Pres. & Chief Exec. Officer
Charles F. Rattigan, Sr. V.P., Productions
John B. Jaxheimer, Sr. V.P., Operations
Patrick J. Bohen, Sr. V.P., International
John N. Carpenter, Sr. V.P., Advertising
Edward L. Woodyard, Dir., Corp. Communications
Full service TV production & distribution of videotapes.

SPECTRA IMAGE SYSTEMS INC.

2040 N. Lincoln St.
Burbank, CA 91504
Phone: 818-842-1111
Michael G. Sayovitz, Pres.
Gary Matz, V.P.
Sharon Dennison, Production Mgr.
Pre-production through post-production special effects/matting facilities.

SPECTRUM MOTION PICTURE LABORATORY

399 Gundersen Dr.
Carol Stream, IL 60188
Phones: 708-665-4242; 800-345-6522
Fax: 708-665-5353
John S. Hancock, Pres.
Richard Schuring, V.P.
Motion picture laboratory; printing and processing 16mm motion picture, filmstrips & slides (35mm).

SPIRITUAL WORLD NETWORK

150 Hamakua Dr.
No. 332
Kailua, HI 96734
Phones: 808-522-5100; 808-262-0713
Triaka-Don Smith, Pres.
Steve Tedrahn, Managing Dir.
Ramu Re, Dir.
Karen Schipani, Dir.
Martin Johnson, Dir.
Wesley Brown, Dir.
Seido Francavilla, Dir.
Production & distribution of spiritual programming in TV and radio format. Also distributes Spiritual World Network News for TV and radio newscasts.

SPORTLITE FILMS/VIDEO

Box 81143
Chicago, IL 60681-0143
Phone: 312-477-1517
Alfred D. LeVine, Gen. Mgr.
Phil Cane, Production Mgr.
Jack Paige, Sales
Rod Steel, Coordinator
Distributor of animation, industrial & educational films, newsreels, open-end film commercials (made for TV), foreign language films, kinescope, news, film/tape spot commercials, slides, slide film commercials & stock footage; pro sports & "how to" sports videos.

SPORTS LEGENDS INC./BERL ROTFELD PRODUCTIONS INC.

27 City Line Ave.
Bala Cynwyd, PA 19004
Phone: 215-664-6595
Fax: 215-667-8729
Telex: 4994934
Berl Rotfeld, Pres.
Lisa Jacobs, V.P., Syndication
Carol Hubmaster, Sales
Production & syndication of sports programming.

SPR NEWS SOURCE INC.

5165 Shady Island Rd.
Mound, MN 55364
Phone: 612-474-1064
Fax: 612-474-6488
Jack Hansen, Pres.
Arden Hansen, V.P.
Documentaries, news services & inserts.

STERLING COMMUNICATIONS

17 Pinard St.
Manchester, NH 03102
Phone: 603-625-1680
Susan Greene, V.P., Sales & Mktg.
Jim Murphy, Producer & Dir.
Full service video production, specializing in corporate and industrial videos, commercials, sporting and special events programming.

MARTY STOUFFER PRODUCTIONS LTD.

300 S. Spring St.
Aspen, CO 81611
Phone: 303-925-5536
Marty Stouffer, Pres.
Agnes J. Stouffer, V.P.
Karen Chamberlain, Assoc. Producer
Wildlife & natural history subjects; producer of film programs.

STREETERVILLE PRODUCTIONS

161 E. Grand Ave.
Chicago, IL 60611
Phone: 312-644-1666
Fax: 312-644-8668
James C. Dolan, Pres.
Richard Dolan, V.P.
Producer of film/tape spot commercials, open-end film commercials (made for TV), slides & slide film commercials; recording facilities; music library; studio facilities for rent; other services.

MARTHA STUART COMMUNICATIONS INC.

147 W. 22nd St.
New York, NY 10011
Phone: 212-255-2718
Telex: 508937 STUART
Barkley Stuart
Sara Stuart
Rizza Olegario, Dir., Distribution & Mktg.
Independent video production & training relating to human affairs.

STUDIO FILM & TAPE INC.

630 9th Ave.
8th Floor
New York, NY 10036
Phones: 212-977-9330; 800-992-9330
Telex: 494-4951
Carole Dean, Pres.
Debra Hauptman, Mgr.
Alfred Horlitz, Used Videotape & Purchasing
Michael Meaghen, Film

Branch Office:
HOLLYWOOD: 6674 Santa Monica Blvd., Hollywood, CA 90038. Phones: 213-466-8101; 800-824-3130. Sherie Finholdt, Videotape; Toni Robertson, Film; Brett Mercurio, Purchasing, Used Tape
Distributor of new & used videotape; surplus & new film.

STUDIO WEST

321 W. 44th St.
New York, NY 10036
Phone: 212-489-1190
Fax: 212-265-9528
Robert F. West, Pres.
Still photo lab producing slides, prints (color and b & w) and murals.

SUDBOROUGH PRODUCTIONS

8548 Minuet Place
Panorama City, CA 91402-3833
Phone: 818-895-1194
Richard Sudborough, Owner & Pres.

Angela Thompson, Sales
Film & video production; 16 track music studio production.

SULLIVAN PRODUCTIONS INC.
340 W. Main St.
Missoula, MT 59802
Phone: 406-721-2063
Robert H. Precht, Pres.

SUN TELEVISION
2055 Arizona Ave.
Box 271
Yuma, AZ 85364
Phone: 602-783-3333
Fax: 602-343-1009
Joe Provenzano, Gen. Mgr.
Charles T. Celentano, Production Mgr.
Local origination, special sporting events, informational programming; produces local video spots. Local insertion on CNN, ESPN, MTV & USA Network.

SUNBOW PRODUCTIONS
130 Fifth Ave.
New York, NY 10011
Phone: 212-337-6100
Paul Kurnit, Exec. V.P.

SURVIVAL ANGLIA LTD.
Anglia House
Norwich, NR1 3JG
United Kingdom
Phone: 060-361-5151
Fax: 0603-765886/7
Telex: 97424
Lord Buxton, Chmn.
Olwen Gillespie, Information Officer

Branch Office:
UNITED KINGDOM: Brook House, Park Lane, London, United Kingdom W1Y 4DX. Phone: 01-321-0101.
Producer of wildlife films for television.

SWAIN FILM & VIDEO
1185 Cattlemen Rd.
Sarasota, FL 34232
Phone: 813-371-2360
Tony Swain, Pres.
Mike Swain, V.P.
Production & post-production facilities in 16mm film & 3/4-in. video for educational, industrial, documentaries & commercials. 35 & 65/70mm motion pictures.

ALLEN SWIFT INC.
888 7th Ave.
Suite 1905
New York, NY 10106
Phone: 212-246-1824
Allen Swift, Pres.
Cal A. Stadlen, Gen. Mgr.
Producer of industrial & educational films; producer & distributor of open-end film commercials (made for TV); animation; music library.

SYDNEY BOX ASSOCIATES LTD.
52 Queen Anne St.
London, W1M 9LA
England
Phone: 01-935-1186
Betty E. Box, Dir.
D. G. Truscott, Dir.

SYNDICOM ENTERTAINMENT GROUP
65 Music Square W
Nashville, TN 37203
Phone: 615-327-0110
Fax: 615-320-7473
Jane D. Grams, V.P. & Gen. Mgr.
Distribution of syndicated, cable & network series.

TALENT EXCHANGE
244 W. 54th St.
Suite 800
New York, NY 10019
Phone: 212-586-6300
J. Ramey

TANNEBRINE ROSE ASSOC. INC.
4720 Vineland Ave.
No. 330
North Hollywood, CA 91602-1222
Phone: 213-363-3464
Fax: 213-363-3542
Bill Tannebrine, Pres.
David Brayton, Exec. Producer
Joni Walker, Production Mgr.
Cathi Carlton, Producer
Jeff Tannebrine, Producer
Roger King, Business Mgr.
Regina Wilson, Sales Rep.
Producer of TV commercials, corporate image & marketing films, sales & industrial training films.

TAPE-FILM INDUSTRIES
619 W. 54th St.
Fifth Floor
New York, NY 10019
Phone: 212-708-0500
TWX: 710-581-2818
Charles A. Ahto, Pres.
Donald J. Wilson, Customer Service Mgr., NY
Tom Jones, Warehouse Mgr.

Branch Offices:
CHICAGO: 640 N. LaSalle St., Chicago, IL 60610. Phone: 312-951-6700. Frank Cimmarusti, Branch Mgr.

LOS ANGELES: 941 N. Highland Ave., Los Angeles, CA 90038. Phone: 213-461-3361. Bobbie Rose, Branch Mgr.

Warehouse Facilities:
NEWARK: 361-B Bellevue Rd., Newark, DE 19713.

SECAUCUS: Rte. 3 & Wood Ave., Secaucus, NJ 07094.
TV program & commercial post production & distribution; film, tape & slide procurement; reports, shipping, inventory & storage systems; computerized services.

TECHNISONIC STUDIOS INC.
(Div. of Rosenthal Productions)
500 S. Ewing St.
Suite G
St. Louis, MO 63103
Phone: 314-533-1777
Linda D. Schumacher, Exec. V.P. & Gen. Mgr.
Roel van de Winjgaard, V.P., Dir. & Producer
Robert Brose, V.P.
Full service audio, video & film facility specializing in commercial, industrial & corporate production.

TECHNOLOGY SERVICE CORP.
(Commercial Operations Div.)
2950 31st St.
Santa Monica, CA 90405
Phone: 213-450-9755
Fax: 213-452-3175
TWX: 910-343-6587
Raymond Durand, Mgr.
Weather radar color TV display systems; remote National Weather Service (NWS); color radar displays & dial-up radar display.

THE TEL A CAST GROUP
Drawer Q
Griffin, GA 30224
Phone: 404-229-6231
Fax: 404-229-5225
Jim Bennett, Pres.
Jim Mitchell, V.P. & Gen. Mgr.
Randy Davidson, Syndication Dir.
Half-hour TV program; weekly series on landscaping, gardening and do-it-yourself backyard projects; TV commercials.

TELECINE FILM STUDIOS INC.
Rte. 2
Box 7A1
Winterset, IA 50273
Byron L. Friend, Pres.
Producer of film/tape spot commercials, film programs on order & TV film/tape series; producer & distributor of industrial & educational films & newsreels; animation; news; stock footage; studio facilities for rent.

TELECOM PRODUCTIONS INC.
2300 Peachford Rd.
Suite 3000
Atlanta, GA 30338
Phone: 404-455-4666
Fax: 404-455-3938
Budd O. Libby, Pres.
Derek P. Borg, V.P.
Sales promotion company with syndicated properties.

TELEFILM CANADA
144 S. Beverly Dr.
Suite 400
Beverly Hills, CA 90212
Phone: 213-859-0268
Sam Wendel, Dir.

TELEGENIC PROGRAMS INC.
20 Holly St.
Suite 300
Toronto, Ont. M4S 3B1
Canada
Phone: 416-484-8000
Fax: 416-484-8001
Telex: 06-23326
H. Lawrence Fein, Pres.
Distribution of television programming.

TELEMEDIA
2025 Royal Lane
Suite 300
Dallas, TX 75229
Phones: 214-243-2290; 800-521-8683
Fax: 214-243-2930
Harry Nyce, National Sales Mgr.
Syndicator-feature film classics, television series & Spanish programming.

TELE-MISSIONS INTERNATIONAL INC./ FAITH-ON-FOCUS PRODUCTIONS
Box 563
Valley Cottage, NY 10989
Phones: 914-268-9222; 914-268-3000
Ron DeVries, Pres.
Donald Frick, Exec. V.P.
Gordon S. Anderson, Exec. Dir.
Gordon S. Anderson Jr., Assoc. Dir.

Studio & Production Office:
VALLEY COTTAGE: Corner Kings Hwy. & Park Ave., Valley Cottage, NY 10989.
Producer & distributor of religious TV/radio series & videos for television.

TELEMOUNT PICTURES INC.
Box 1106
Santa Monica, CA 90406
Henry B. Donovan, Pres.
Producer & distributor of motion picture features, motion picture & video cassette shows.

TELE-MUNCHEN
Kausingerstrabe 25
D-8000 Munchen 2
Germany

TELEMUNDO CHANNEL 2
Box W
San Juan, PR 00936

TELEMUNDO GROUP INC.
1740 Broadway
17th Floor
New York, NY 10019
Phone: 212-492-5691
Saul P. Steinberg, Pres.
Donald G. Raider, Exec. V.P., Chief Operating Officer
Carlos Barba, Sr. V.P., Programming & Promotion
Peter A. Housman II, Sr. V.P., Treas. & Chief Financial Officer
W. Gary McBride, V.P., Mktg. & Sales
Carmen Matthews, Mgr., Affiliate Relations
Producer & distributor of Spanish programming, novellas, movies, news, sports & documentaries.

TELESCENE INC.
3487 West 2100 South
Salt Lake City, UT 84119
Phone: 801-973-3140
George C. Hatch, Pres.
Jeffrey Anderson, Gen. Mgr.
Libby Peterson, Sales Rep.
Producer of film/tape spot commercials, industrial & promotional film & tape; film & tape programs on order.

TELESCREEN INC.
Box 5322
Fullerton, CA 92635-5322
Phone: 714-529-4856
Kazuo Takeda, Gen. Mgr.

THE TELEVISION DISTRIBUTION CO. INC.
Box 2607
Southampton, NY 11968
Phone: 516-728-0941
Lawrence P. O'Daly, Pres.
Producer of film/tape spot commercials & film programs on order; international producer & distributor of TV film/tape series for broadcast & cable; handles made-for-syndication series.

TELEVISION LATINA INC.
550 Biltmore Way
9th Floor
Coral Gables, FL 33134
Phones: 305-442-3421; 305-442-3418
Fax: 305-448-4762
Telex: 441827 FINSERUI
Benjamin F. Perez, Pres.
Cesar Diaz, V.P.
Eduardo Penedo, V.P.
Rafael Vazquez, Sales Dir.
Agustin Ramis, Dir.
Distributor of Venezuelan telenovelas (soap operas), music programs, series, comedies, children's shows.

TELEVISION PARTNERS UNLIMITED INC.
1539 N. Wells
4th Floor
Chicago, IL 60610
Phone: 312-951-6874
Fax: 312-951-6964
Walter Leaphart Jr.
Richard Grove

TELEVISION PROGRAM ENTERPRISES/ OPERATION PRIME TIME
875 3rd Ave.
New York, NY 10022
Phone: 212-759-8787
Al Masini, Pres. & Chief Operating Officer
Philbin S. Flanagan, Pres. & Gen. Mgr.
Mary Jane Hastings, V.P., Operations
Noreen Donovan, Dir., Program Development
Pattie Empson, Dir., Creative Services
TV production.

THE TELEVISION SYNDICATION CO. INC.
501 Sabal Lake Dr.
Suite 105
Longwood, FL 32779
Phone: 407-788-6407
Fax: 407-788-6407
Cassie M. Yde, Pres.
Domestic and overseas syndication and distribution of television programming.

TELEWIDE SYSTEMS INC.
118 E. 65th St.
New York, NY 10021
Phone: 212-628-8600
Fax: 212-879-8471
Bernard L. Schubert, Pres.
Distributor of motion picture features & foreign language films.

TELEWORLD INC.
245 W. 55th St.
New York, NY 10019
Phone: 212-489-9310
Fax: 212-262-9395
Telex: 421853 TWORLD
Robert Seidelman, Pres.
Distributor of TV series, miniseries, animation & motion picture features.

TELIC INC.
317 W. 89th St.
New York, NY 10024
Phone: 212-595-7078
Elwood Siegel, Pres. & Exec. Dir.
Producer of film programs on order, TV film/tape series, industrial & educational films & theatrical shorts; sales representative.

TELSO INTERNATIONAL
84 Buckingham Gate
London SWIE 6PD
England
Phone: 71-976-7188
Fax: 71-976-7113
Ann Harris, Managing Dir.
Graham Benson, Controller, Data
Bernard MacLeod, Head of Sales

TEMPO ENTERPRISES INC.
c/o WestMarc Cable Group Inc.
4643 S. Ulster St.
Suite 400
Denver, CO 80237
Phone: 918-496-3200
Fax: 918-481-1430
Barry A. Brune, Pres.
Gary W. Young, Treas.
Sharon Metz, Mktg. Mgr.
Southern Satellite Systems Inc. (subsidiary of Tempo Enterprises Inc.). Resale common carrier for WTBS, Atlanta, GA.

T.H.A. MEDIA DISTRIBUTORS LTD.
1100 Homer St.
Vancouver, B.C. V6B 2X6
Canada
Phone: 604-687-4215
Fax: 604-688-8349
John Howe, Pres.
Roberta Colombin, Managing Dir.
Distributor of documentaries, features, television, educational & non-theatric programming & home video.

THAMES TELEVISION INTERNATIONAL
31 W. 56th St.
New York, NY 10019
Phone: 212-245-4680

THINK ENTERTAINMENT
12725 Ventura Blvd.
Suite J
Studio City, CA 91604
Phone: 818-509-5982
Fax: 818-509-7720
Shelley Duvall, Chmn. & Chief Exec. Officer
Dennis Miller, Pres. & Chief Operating Officer
Lance Taylor, V.P., Creative Affairs
James Mullany, Chief Financial Officer
Producer of specials, series & made for cable movies.

THE :30 AIRBORNE
1111 S. Robertson Blvd.
Los Angeles, CA 90035
Phone: 213-278-5600
Bob Klein, Pres.
James Jackson, Exec. V.P., Business Affairs
Bruce Littlejohn, Exec. V.P., Production
Jim Janicek, Creative Dir.

Branch Office:
ENGLEWOOD: 8745 E. Orchard Rd., Suite 500, Englewood, CA 80111.
Television & cable marketing, advertising & promotion; creators of complete custom campaigns including thematic concepts, music, animation & live action.

THOMAS-GILLUM PRODUCTIONS & VIDEO
1350 Manufacturing St.
No. 103
Dallas, TX 75207
Phone: 214-748-5507

TIME LIFE FILMS
(Division of HBO Inc.)
HBO Bldg.
1100 Ave. of the Americas
New York, NY 10036
Phone: 212-512-1319
Fax: 212-512-5587

TITUS PRODUCTIONS INC.
211 E. 51st St.
Penthouse A
New York, NY 10022
Phone: 212-752-6460
Herbert Brodkin, Pres.
Robert Buzz Berger, V.P.
Producer of TV film/tape series & film programs on order.

TM COMMUNICATIONS INC.
1349 Regal Row
Dallas, TX 75247
Phone: 214-634-8511
Don Turner, Pres.
Dave Tyler, Sr. V.P.
Betsy Turner, Mgr., Corp. Relations
Linda Gammon, Corp. Secy.
Custom & syndicated station image packages; sales, production & sound effects libraries.

TMS NEWS PLUS, TMS BUSINESS PLUS & TMS SPORTS PLUS
64 E. Concord St.
Orlando, FL 32801
Phones: 407-889-5600; 800-322-3068
David O. Williams, Pres. & Chief Operating Officer
Robert S. Reed, Chief Exec. Officer
Timothy J. Brennan, V.P., Electronic Information Products
Patricia J. Kettler, Mgr., Electronic Information Products
Complete news service for cable systems, full-time, fully-automated news reports (graphics-enhanced) including sports, financial news. Available on subscriber-owned or TMS-owned & maintained equipment in page format. Single or multi-channel display. 24-hour service, turnkey installation.

TOOAY VIDEO
45 W. 45th St.
New York, NY 10036
Phone: 212-391-1020
Hal Seeger, Chief Exec. Officer
Producer of animation, open-end film commercials (made for TV), film/tape spot commercials, slides & slide film commercials; film handlers.

TOEI ANIMATION CO. LTD.
20695 S. Western Ave.
No. 112
Torrance, CA 90501
Phone: 213-533-4087

TOMLIN FILM PRODUCTIONS INC.
27 Washington Ave.
Sloatsburg, NY 10974
Phone: 914-753-5592
Carl A. Tomlin, Pres.
Animation; producer of industrial & educational films, film/tape spot commercials, slides & slide film commercials.

TPC COMMUNICATIONS INC.
Production Plaza
Sewickley, PA 15143
Phone: 412-741-4000
Fax: 412-741-7394
Telex: 710-668-3879
TWX: 629-38413
John R. Phillips, Pres.
Charles L. Hobbs III, V.P., Sales, Distribution Services
Karen J. Kalaska, V.P., Finance & Administration
Vincent Falleroni, Dir., Mktg. & Sales
Paul Eardley, Operations Mgr.
Cherry Britanik, Production Mgr.
Full service production and post production facility (video & audio); distribution of television programming by tape or satellite; standards conversion; tape duplication.

TRACO ADVERTISING INC.
Box 3286
Tulsa, OK 74101
Phone: 918-495-6381
Walter Haddock Richardson, Pres.
Joan Reynolds, Buyer
Half-hour weekly TV series, half-hour daily series, half-hour weekly radio program.

TRAFCO INC.—See United Methodist Communications.

TRANS-AMERICAN VIDEO INC.
1541 N. Vine St.
Hollywood, CA 90028
Phone: 213-466-2141
Larry Kingen, Pres.
Andrew McIntyre, Chief Exec. Officer
Bob Franchini, V.P., Sales
Daniel Filice, Gen. Mgr. & Account Exec.
Production & post-production services, including audio sweetening; film & video post-production with in-house stage for TV production.

TRANSVUE PICTURES CORP.
5131 Colbath Ave.
Sherman Oaks, CA 91423
Phone: 818-990-5600
Herbert B. Schlosberg, Pres.
Distributor of motion picture features; exporter & importer of films; TV rights.

TRANS WORLD INTERNATIONAL INC.
11755 Wilshire Blvd.
Suite 850
Los Angeles, CA 90025
Phone: 213-473-0411
Telex: 691474
Cable: SUPERSTARS
Robert Bagley, Sr. V.P., U.S. Production
Arthur Rosenblum, Group V.P.

Branch Offices:
CLEVELAND: One Erieview Plaza, Suite 1300, Cleveland, OH 44114. Phone: 216-522-1200.

NEW YORK: 22 E. 71st St., New York, NY 10021. Phone: 212-772-8900. Barry Frank, Sr. Corp. V.P.

ENGLAND: The Pier House, Strand in the Green, Chiswick, London, England W4 3NN. Phone: 01-994-1444.
Producer & distributor of sports programs; TV film/tape series & spot commercials; film programs on order; TV rights.

TRAVELVIEW INTERNATIONAL
5630 Beverly Hill
Houston, TX 77057
Phone: 713-975-7077
Telex: 212386 TRVL UR
Darrell Turner, Chmn.
Gary Garnett, Pres.

TRIBECA FILM CENTER
375 Greenwich St.
Suite 700
New York, NY 10013
Phone: 212-941-3885
Lou Puopolo, Dir.
Scott Siegal, Producer
Producer of film/tape spot commercials; film handlers.

TRIBUNE ENTERTAINMENT CO.
435 N. Michigan Ave.
18th Floor
Chicago, IL 60611
Phone: 312-222-4441
Fax: 312-22-8648
Donald Hacker, Pres.
David Sifford, V.P., Mktg. & Sales
Clark Morehouse, V.P., Media Sales
James Corboy, V.P., Creative Services
Bill Lyall, V.P., Administration

Peter Marino, V.P., Program Development
Greg Miller, V.P., Programming
Carol Forace, V.P., Research
Producer, distributor & syndicator of programs for TV.

TRIBUNE FILMS INC.
303 5th Ave.
Room 1908
New York, NY 10016
Phone: 212-689-3180
Roma Sfreddo, Pres.
Distributor of free-loan travelogs for TV.

TRIGON VIDEO SERVICES—See Videoworks.

TRIO VISUAL EFFECTS
4907 Lankershim Blvd.
North Hollywood, CA 91601
Phone: 818-762-1182
Fax: 818-762-1187
Nancy Evelyn, V.P. & Exec. Producer
Abra Grupp, Producer
Joe Rayner, Effects Dir.
Special effects for TV commercials, feature films.

TROMA INC.
733 9th Ave.
New York, NY 10019
Phone: 212-757-4555
Fax: 212-399-9885
Lloyd Kaufman, Pres.
Michael Herz, V.P.
Jeffrey W. Sass, Dir., Ancillary Sales, Worldwide
Robert H. Aft, Dir., International Sales
Steve Gaul, Dir., Mktg.
Carl Morano, Dir., Theatrical Distribution
David Greenspan, Dir., Business Affairs
Maris Herz, Non-Theatrical Sales
Pat Kaufman, Film & Product Evaluation
Andrew Wolk, Dir., Acquisitions
Independent full-length feature film production & distribution. Distribution to theatrical & ancillary markets in U.S. & worldwide. U.S. syndication.

TURNER BROADCASTING SYSTEM INC.
100 International Blvd.
Box 105366
Atlanta, GA 30348
Phone: 404-827-2250
R. E. Turner, Pres. & Chief Exec. Officer
Terrence McGuirk, Exec. V.P.
Jack Petrik, V.P., Syndication
Paul D. Beckham, V.P., Cable Sales
Randolph Booth, V.P., Finance
Scott Sassa, V.P., Entertainment Network
Tom Johnson, V.P., News Operations
John Barbera, V.P., Broadcast Sales
Julia Sprunt, V.P., Mktg. & Communications
See also Cable News Network (CNN), Headline News, Turner Network TV & WTBS Atlanta.

TURNER PROGRAM SERVICES
One CNN Center
Box 105366
Atlanta, GA 30348-5366
Phone: 404-827-2085
Fax: 404-827-2373
Telex: 6711000 TPSI
TWX: 8107510339 TPSI ATL
Jack Petrik, Chmn.
Henry Gillespie, Vice Chmn.
W. Russell Barry, Pres.
John Walden, Sr. V.P., Sales & Mktg.
David Skillman, V.P., Gen. Sales Mgr.
Robert Schuessler, V.P., CNN Television
Ken Christensen, V.P., Advertising & Promotion
Robert Rierson, Dir., CNN Programming
Beth Gould, Dir., Mktg. Services

Sales Offices:
CHICAGO: 435 N. Michigan Ave., Suite 715, Chicago, IL 60611. Phone: 312-645-8547. Dennis Juravic, V.P., Sales/Midwest; Steve Orr, Acct. Exec.

LOS ANGELES: 1875 Century Park E, Suite 320, Los Angeles, CA 90067. Phones: 213-551-6365; 213-551-6367. Bob Morris & Paul Williams, Acct. Execs.

NEW YORK: 5 Penn Plaza, 19th Floor, New York, NY 10001. Phones: 212-714-7850; 212-714-7838. Terez Kiely, Gen. Mgr., Sales/East; Cliff Matis, Sales Mgr./Northeast
Distributor of television programming.

TV' ART INTERNATIONAL INC.
300 Central Park W
New York, NY 10024
Phone: 212-580-2152
Telex: 238790 NYKUR
Jorge De Gregorio, Pres.
Graciela Abelin-Sas, V.P.
Freda Wang, Exec. Secy.
Distributes made-for-TV films and series to Latin America for TV, cable & home video.

TV HORIZONS
(Div. of LBS Communications Inc.)
875 3rd Ave.
New York, NY 10022
Phone: 212-418-3000
Henry Siegel, Chmn. & Pres., LBS Communications Inc.
Mike Weiden, Pres., TV Horizons
Marc Goodman, V.P., Sales
Joanne DeRicco, V.P., Creative Services
Jack Krieger, Mgr., Promotions

Branch Offices:
CHICAGO: 625 N. Michigan Ave., Suite 1200, Chicago, IL 60611. Phone: 312-943-0707.

LOS ANGELES: 9220 Sunset Blvd., Suite 101-A, Los Angeles, CA 90069. Phone: 213-859-1055.
Advertiser sales arm of LBS Communications Inc.

TVMC AUDIOVISUAL INC.
451 St. Sulpice
Studio K
Montreal, Que. H2Y 2Z9
Canada
Phone: 514-287-8978

TVONTARIO
Box 200
Station Q
Toronto, Ont. M4T 2T1
Canada
Phones: 416-484-2613; 416-484-2864
Fax: 416-484-2896
Telex: 06-23547
Bernard Ostry, Chmn. & Chief Exec. Officer
Peter Bowers, Chief Operating Officer
William Roberts, Sr. Dir. Gen., International Affairs
Howard Krosnick, Dir. Gen., International Affairs
Judith Tobin, Dir. Gen., International Affairs
Olga Kuplowska, Managing Dir., Policy, Research & Planning
Margaret Whyte, Exec. Dir., Division Chmn.
Donald Duprey, Managing Dir., English Programming Services
Jacques Bensimon, Managing Dir., French Programming Services
Patricia Fillmore, Dir., Mktg. & Project Revenue
Susan Nobel, Sales Exec., Canada
Valerie Wint, Sales Exec., Canada
Antoinette MacDonald, Acct. Exec., Project Revenue
Stephen Kelley, Sales Exec., International
Reta Richardson, Mgr., U.S. Sales
Sue Scott, Sales Exec., U.S. TVO Video
Beth Garrett, Sales Exec., U.S. TVO Video
Nan Van Der Puy, Sales Exec., U.S. (ITV Market)

U.S. Sales Office:
CHAPEL HILL: 143 W. Franklin St., Suite 206, Chapel Hill, NC 27516. Phones: 919-967-8004; 800-331-9566. Fax: 919-967-8005.
Producer & distributor of information-based television programming.

TVRC CORP.
245 5th Ave.
New York, NY 10016
Phone: 212-889-4330
Nat Schorr, Exec. V.P.

TWENTIETH CENTURY-FOX
Box 900
Beverly Hills, CA 90213
Phone: 213-203-3572
Robert Kreek, Sr. V.P. (213-203-3745)
George Krieger, V.P., Pay TV (213-203-1723)
Producer of original series, feature films, specials & concerts.

TWENTIETH CENTURY-FOX FILM CORP.
Box 900
Beverly Hills, CA 90213
Phone: 213-277-2211
Barry Diller, Chmn.
Alan Horn, Pres. & Chief Operating Officer
Roger Birnbaum, Pres., Worldwide Production
Jonathan Dolgen, Sr. Exec. V.P.
Larry Gordon, Pres., Entertainment
Producer & distributor of motion pictures, TV shows, cable programming & videodiscs; telecommunications; worldwide syndication.

TWENTIETH CENTURY-FOX TELEVISION
(Div. of 20th Century-Fox Film Corp.)
Box 900
Beverly Hills, CA 90213
Phone: 213-277-2211
Harris Katleman, Pres.
Edward B. Gradinger, Group Exec. V.P.
Peter Grad, Exec. V.P., Production
Michael Lambert, Exec. V.P., Domestic Syndication
William Saunders, Sr. V.P., International Syndication
David Freedman, Sr. V.P., Business Affairs
Lea Stalmaster, Sr. V.P., Current Programs
Mark Evans, Sr. V.P., Productions Management
Michael Klein, Sr. V.P., Development
Joe Greene, Sr. V.P., Gen. Sales Mgr., NY
Lee Zuckerman, V.P., Studio Business Affairs
Michael DiGennaro, V.P., National Sales, East
Harry Mulford, V.P., National Sales, East
Alan Ouke, V.P., Business Affairs
Susan Cartsonis, Dir., Creative Affairs
Bob Braithwaite, Dir., Production, Daytime & Syndicated TV
Stanley DeCovnick, Dir., Business & Sales Administration, International
Edwin Greenberg, Dir., Operations, International
Lourdes Chaves, Dir., Servicing, International
Chuck Panama, Asst. Dir., Publicity
John Garafolo, Dir., Promotion & Advertising, Syndication
Peter Baca, Dir., Domestic Booking

Regional Offices:
ATLANTA: Michael Newman, V.P., Southeastern Div.

CHICAGO: Denny Juravic, V.P., Central Div.

DALLAS: Al Shore, V.P., Southwestern Div.

LOS ANGELES: Tony Bauer, V.P., Western Div.

NEW YORK: Jim Puffer, V.P., Northeastern Div.; Harry Mulford, V.P., Advertising Sales
Producer & distributor of motion pictures, TV shows, cable programming & videodiscs; telecommunications; worldwide syndication.

TWENTIETH CENTURY FOX TV INTERNATIONAL INC.
10201 W. Pico Blvd.
Los Angeles, CA 90035
Phone: 213-203-3011
Fax: 213-203-3815
Telex: 4720220 TCFCO
William Saunders, Pres., International Syndication
Fred Blerman, V.P., Creative Services
Ed Greenberg, Exec. Dir., Operations, International
Lou Chaves, Exec. Dir., Print & Servicing

Foreign Offices:
AUSTRALIA: 20th Century Fox TV, Queen Victoria Bldg., Box Q 301, Sydney, NSW, Australia 2000. Tom Warne, V.P.; Paul Herbert, Gen. Mgr.

BRAZIL: Fox Film Do Brazil, TV Div., Rua Dr. Costa Jr. 230, 05002, Sao Paulo, Brazil SP. Elie Wahba, V.P.; Maurice Aghion, Sales Mgr.

CANADA: Entertainment Programming Services, 720 King St. W, Suite 600, Toronto, Ont. M5V 2T3, Canada. David Jackson, Pres.

CANADA: Astral Inc., Maison Astral, 2100 St. Catherine St. W, Suite 900, Montreal, Que. M3H 2T3, Canada.

FRANCE: 20th Century Fox France Inc., TV Div., 114 Rue La Boetie, 75008 Paris, France. Gerard Grant, Sales Mgr.

JAPAN: 20th Century Fox (Far-East) Inc., Fukide Bldg., 1-13, Toranomon 4-Chome, Minato-ku, Tokyo, Japan 105. Goro Uzaki, TV Rep.

MEXICO: 20th Century Fox TV, Fox Interamericana S.A., Ave. Homero No. 109-401, Col. Polanco, 11560 Mexico. Gustavo Montaudon, Sales Mgr.

UNITED KINGDOM: 20th Century Fox TV International, 31 Soho Square, London, United Kingdom W1V 6AP. Malcolm Vaughan, V.P.; Steve Cornish, Sales Dir.
Producer of film programs on order; producer & distributor of TV film/tape series; distributor of motion picture features, documentaries & children's programming; exporter of films.

TYNE TEES ENTERPRISES LTD.
15 Bloomsbury Square
London, WC1A 2LJ
England
Phone: 01-405-8474

ULSTER TELEVISION PLC
Ormeau Rd.
Havelock House
Belfast, BT7 1EB
Northern Ireland
Phone: 023-232-8122
Fax: 0232-246695
Telex: 74654

J. B. McGuckian, Chmn.
J. D. Smyth, Managing Dir.
Peter Battle, Sales, London
M. G. McCann, Sales Mgr., Northern Ireland
J. McCann, Gen. Mgr. & Company Secy.
Independent television company providing programming for Northern Ireland.

UNIFILM INTERNATIONAL CO.
1741 N. Ivar Ave.
Suite 102
Hollywood, CA 90028
Phone: 213-461-3268
Telex: 215263 UICO UR
Kenneth T. Haker, Gen. Mgr., Sales
Neva Friedenn, Gen. Mgr., Mktg.
Distributes & sells feature films.

UNION SYNDICALE OE LA PRODUCTION AUDIOVISUELLE (USPA)
59 rue de Chateaudun
75009 Paris
France
Phone: (44-53-03-03)
Fax: 49-95-99-80
Jacques Peskine, Pres.
Nicolas Traube, V.P.
Alain Modot, Gen. Secy.
Association of French TV producers.

UNITED FILM ENTERPRISES INC.
26 W. Park Ave.
Long Beach, NY 11561
Phone: 516-431-2687
Fax: 516-431-2805
Telex: 237851 UFE
Munio Podhorzer, Pres.
Nathan Podhorzer, V.P.
Exporter & importer of films; film buyer; sales representative; producers' representative & purchasing agent for foreign distribution companies.

UNITED METHODIST COMMUNICATIONS
(Div. of Public Media)
475 Riverside Dr.
Suite 1901
New York, NY 10115
Phone: 212-663-8900
Fax: 212-663-2746
Roger L. Burgess, Gen. Secy.
William R. Richards, Mktg. Dir., Nashville
Bruno Caliandro, Producer
Kathleen LaCamera, Producer
Producer & distributor of TV & radio series; spots & films on religious & social issues available. Studio facilities: Nashville, TN.

UNITED NATIONS DEPT. OF PUBLIC INFORMATION
(Information Products Div.)
United Nations
Room S-837
New York, NY 10017
Phone: 212-963-6945
Fax: 212-963-0765
Telex: 212-963-4879
Georges Leclere, Dir., Information Products Division (212-963-6945)
Vadim Perfiliev, Chief, Promotion & Distribution (212-963-6835)
Martin Bunnel, Chief, TV News & Production Service Section (212-963-6947)

UNITED PRESS INTERNATIONAL
1400 Eye St. NW
Suite 800
Washington, DC 20005
Phone: 202-898-8000
Telex: 202-682-1542
Joe Taussig, Pres.
National & international news wire service; spot news pictures & feature pictures in facsimile, color prints & color slides; audio tape for radio & Spanish language services.

UNIVERSAL TELEVISION
(A Div. of Universal City Studios Inc., an MCA Co.)
100 Universal City Plaza
Universal City, CA 91608
Phone: 818-777-1000
Producer of TV film/tape series, movies & specials. See also MCA TV.

UNIVERSITY OF SOUTHERN CALIFORNIA
Film & Video Distribution Center
School of Cinema-TV
University Park
Los Angeles, CA 90089-2212
George A. Wehbi, Dir., Film & Video Distribution Center
Producer & distributor of industrial & educational films & TV film/tape series.

UNIVERSITY OF TEXAS MEDICAL BRANCH AT GALVESTON
520 William C. Levin Hall
Galveston, TX 77550-2782
Phone: 409-761-3355

UNIVISION
605 3rd Ave.
12th Floor
New York, NY 10158-0180
Phone: 212-455-5200
Fax: 212-867-6710
Irvine Hockaday, Chmn.
Joaquin Blaya, Acting Pres.
Robert Druten, Exec. V.P.
Charles Egan, V.P.
George Blank, V.P., Finance
Andrew Goldman, V.P., Business Affairs
Rosita Peru, V.P. & Program Dir.
Importer, distributor & producer of Spanish language programs.

UNUSUAL FILMS
(Div. of Bob Jones University)
Greenville, SC 29614
Phone: 803-242-5100 (ext. 2741)
Tim Rogers, Dir. & Sales Mgr.
Producer & distributor of motion picture features & shorts, industrial & educational films, religious films, animation, foreign language films, TV film series & theatrical shorts.

UPA PRODUCTIONS OF AMERICA
14101 Valleyheart Dr.
No. 200
Sherman Oaks, CA 91423
Phone: 818-990-3800
Fax: 818-990-4854
Henry G. Saperstein, Pres.
Dorothy Schechter, V.P.
Richard Krown, Production Mgr.
Production & distribution of TV programs, animated programs & feature films to cable, syndication, videocassette & foreign markets. Production of industrial films & TV commercials. Character licensing & merchandising.

UP WITH PEOPLE
3103 N. Campbell Ave.
Tucson, AZ 85719
Phone: 602-327-7351

U.S. ARMY PUBLIC AFFAIRS
SAPA-MRD-MSB (Media Services Branch)
The Pentagon
Room 2E641
Washington, DC 20310-1507
Phone: 202-695-3007
William Rosenmund, Chief, Media Services Branch
Producer of slides & balops & slide film commercials; producer & distributor of TV film/tape series; distributor of motion picture features.

U.S. DEPARTMENT OF AGRICULTURE
(Radio & Television Div.)
Room 410A
Washington, DC 20250-1300
Phone: 202-447-4330
Vic Powell, Chief
Produces & distributes radio daily newsline, weekly cassette service; TV news service via Westar 4 satellite, transponder 12D, Thursday 7:30 p.m., Sat. 10:00 a.m. & Mon. 8:00 a.m., Eastern time; weekly newsletter, "Farm Broadcasters Letter" gives news tips & programming information.

VALENTINO MUSIC LIBRARY
151 W. 46th St.
New York, NY 10036
Phones: 212-869-5210; 800-223-6278
Thomas J. Valentino Jr., Pres.
Francis T. Valentino, V.P.
Joanne F. Rosen, V.P., Sales
Production music & sound effects library.

VAN BERNARO PROOUCTIONS
37801 Thompson Rd.
Rancho Mirage, CA 92270
Phone: 619-328-2550
Red Skelton, Pres.

VAN PRAAG PROOUCTIONS INC.
135 E. 55th St.
New York, NY 10022
Phone: 212-838-1176

VEBO PROOUCTIONS
701-03 W. Willow
Chicago, IL 60614
Phone: 312-664-9212
S. J. Ventura, Pres.
Ronny Born, Producer
Producer of open-end film commercials (made for TV), film/tape spot commercials & film programs on order; recording facilities; studio facilities for rent.

VENARO FILMS LTO.
1009 Highview Rd.
East Peoria, IL 61611
Phone: 309-699-3911
Fax: 309-699-3937
Gary D. Smith, Pres.
Producer & distributor of agricultural, industrial & educational films; film & video handlers; documentaries, sales & public relations.

VESTRON TELEVISION
1010 Washington Blvd.
Box 10382
Stamford, CT 06901
Phone: 203-978-5400
Michael Karaffa, V.P., Sales & Mktg.

Branch Office:
LOS ANGELES: 2029 Century Park E, Suite 200, Los Angeles, CA 90067. Phone: 213-551-1722.

VIACOM INTERNATIONAL INC.
1515 Broadway
New York, NY 10036
Phone: 212-258-6000
Fax: 212-258-6354
Telex: 620-235-VIA

Corporate and Divisional Officers:
Sumner M. Redstone, Chmn.
Frank J. Biondi Jr., Pres. & Chief Exec. Officer
Raymond A. Boyce, Sr. V.P., Corporate Relations
Neil S. Braun, Sr. V.P., Corporate Development & Administration & Chmn., Viacom Pictures
Winston H. (Tony) Cox, Chmn. & Chief Exec. Officer, Showtime Networks Inc.
Thomas E. Freston, Chmn. & Chief Exec. Officer, MTV Networks
John W. Goddard, Sr. V.P.; Pres. & Chief Exec. Officer, Viacom Cable
Edward D. Horowitz, Sr. V.P.
Ira A. Korff, Sr. V.P.
William A. Roskin, V.P., Human Resources & Administration
Leslie Schine, V.P., Corporate Development
Henry S. Schleiff, Sr. V.P.; Chmn. & Chief Exec. Officer, Viacom Entertainment & Viacom Bcstg.
George S. Smith Jr., Sr. V.P. & Chief Financial Officer
Mark M. Weinstein, Sr. V.P. & Gen. Counsel
Thomas E. Dooley, V.P., Finance & Treas.
Henry J. (Hank) Leingang, V.P. & Chief Information Officer
Kevin C. Lavan, V.P., Controller & Chief Accounting Officer; Sr. V.P., Chief Financial Officer, Viacom Pictures

Viacom Entertainment:
Henry S. Schleiff, Chmn. & Chief Exec. Officer, Viacom Entertainment & Viacom Bcstg.
Gus Lucas, Exec. V.P. & Pres., West Coast Operations
Robert S. Tucci, Sr. V.P. & Chief Financial Officer
Katherine A. Hogan, Sr. V.P. & Gen. Counsel
Cecelia Holloway, V.P., Human Resources & Administration
Betsy Vorce, V.P., Public Relations

Viacom Enterprises:
Michael H. Gerber, Pres., First-Run, International Distribution & Acquisitions
Dennis K. Gillespie, Pres., Worldwide Marketing, Domestic Features & Off-Network Sales
Raul Lefcovich, Pres., International Sales
Dennis Emerson, Sr. V.P., Sales, West
Frank Flanagan, Sr. V.P., Sales, East
Tony Guido, Sr. V.P., Business Affairs & Acquisitions
Peter A. Newman, Sr. V.P., Ancillary Rights & Special Projects
Eric Veale, Sr. V.P., Operations
David Archer, V.P., Business Development, Viacom World Wide
Lynn Fero, V.P., Business Affairs & Administration
Judy Pless, V.P., Business Development, Viacom World Wide

Viacom Productions:
Gus Lucas, Exec. V.P., West Coast Operations
Roger Kirman, Sr. V.P., Business Affairs
Mike Moder, Sr. V.P., Productions

Viacom Broadcasting:
Henry S. Schleiff, Chmn. & Chief Exec. Officer
Francis P. Brady, Sr. V.P. & Pres., Television Division
William R. Figenshu, Sr. V.P. & Pres., Radio Division
Michael Keslo, Sr. V.P. & Chief Financial Officer

Viacom Pictures:
Neil S. Braun, Chmn.
Frederick Schneier, Pres. & Chief Exec. Officer
Arthur Kananack, Pres., International & Theatrical Video Sales
Nancy Rosenfeld, Sr. V.P & Gen. Counsel
Susan Kolar, Sr. V.P. & Treas.
Kevin C. Lavan, Sr. V.P. & Chief Financial Officer
Heather Cook, Controller
Barbara Title, V.P.
Joan Boorstein, Dir., Creative Affairs
Steve Schmidt, Dir., Development

Regional Office:
LOS ANGELES: 10 Universal City Plaza, Universal City, CA 91608. Phone: 818-505-7500. Telex: 671-1586.

International Offices:
AUSTRALIA: Viacom International Pty. Ltd., 16th Floor, St. Martins Tower, 31 Market St., Sydney, NSW 2000, Australia. Phone: 612-261-5391. Cable: TELECAST. Telex: 790-20698.

BRAZIL: Viacom Video Audio Communicacoes Ltda., Alameda Jau' 1742-11 Andar, Caixa Postal 51521, Sao Paulo, Brazil 01420. Phone: 55-11-853-4633. Cable: NEWSHOWS, Sao Paulo. Telex: 391-01121773.

CANADA: Viacom Enterprises Canada Ltd., 45 Charles St. E, Toronto, Ont. M4Y 1S2, Canada. Phone: 416-925-3161. Cable: VIACOMCAN. Telex: 06219596.

ENGLAND: Viacom International Ltd., 40 Conduit St., London, England W1R 9FB. Phone: 441-434-4483. Cable: VIACOM. Telex: 851-919122.

JAPAN: Viacom Japan Inc., 4F Mitsuwa Bldg., 7-2 Ginza 6-Chome, Chuo-Ku, Tokyo, Japan 104. Phone: 813-573-0551. Cable: VIACOMINTL. Telex: 781-24204.

SWITZERLAND: Viacom SA, Chamerstrasse 18, 6300 Zug, Switzerland. Phone: 41-42-21-8122. Cable: VIACOM. Telex: 845-868-750.
Diversified communications & entertainment company which develops, produces & distributes TV programming; provides consulting services in television & other technologies to communications organizations.

VICTORY TELEVISION INC.
One Hollow Lane
Lake Success, NY 11042
Phone: 516-365-2010
Fax: 516-365-2390
James T. Victory, Pres.
Chuck Wolfertz, Sales, Eastern Div.
John Rohrs, Sales, Midwestern Div.
Ben Okulski, Sales, Western Div.
Jeanne A. Rizzuto, Operations Dir.
Distributor of TV film/tape series.

VIDEO-CINEMA FILMS INC.
510 E. 86th St.
New York, NY 10028
Phone: 212-734-1632
Larry Stern, Pres., Sales & Mktg.
Saundra M. Stern, V.P.
Distributor and licensor of motion picture features for all television and video media.

VIDEO ENTERPRISES INC.
11340 Olympic Blvd.
Suite 365
Los Angeles, CA 90064
Phone: 213-312-1500
Fax: 213-312-1568
Philip J. Lane, Pres.
H. Lane, V.P.
D. Schneider, Comptroller
TV product promotion.

VIDEOFASHION
1 W. 37th St.
New York, NY 10018
Phones: 212-869-4666; 800-688-8433
Fax: 212-869-8208
Telex: 225707
Nicolas Charney, Chmn.
Anne V. Adami, Managing Editor
Marlene McGinnis, Exec. Producer & International Mktg.
Mercedes Ildefonso Woods, Producer & Director
Terez Kiely, Pres., Domestic Div., Videofashion Syndication Services
Producer & distributor of fashion & lifestyle programming. Internationally focused video magazine, "Videofashion Weekly."

VIDEO GOLD
1713 Cedar Park Rd.
Annapolis, MD 21401
L. Kovelant, V.P., Production
W. Shiplette, V.P., Mktg.
Producer & distributor of industrial & educational films & TV film/tape series.

VIDEO MARKETING CONCEPTS
1323 63rd Ave. E
Bradenton, FL 34203
Phone: 813-753-7277
Craig Thomas, Production Dir.
Syndicated programs & commercials.

VIDEO MEDIA MARKETING LTD.
530 W. 23rd St.
New York, NY 10011
Phone: 212-645-6470
Fax: 212-645-6487
Bonnie Williams, V.P.
George Snowden, Sales
Rosalind Miller, Mktg.
Feature film programming.

VIDEO ORDNANCE INC.
1 W. 37th St.
New York, NY 10018
Phone: 212-575-0550
Fax: 212-730-0010
Telex: 551 669 VIDEO ORDN
Marlene McGinnis, Exec. Producer
Mike Petro, Mktg. Dir.
Michael Provance, Mktg. Assoc.
Producer & distributor of programs on aerospace & defense technology.

VIDEO PRODUCTION STUDIOS
700 Newton Ave.
Aubudon, NJ 08107
Phone: 609-858-1100
Mickey Leone
Producers of cable TV promotional spots.

VIDEO/RADIO YESTERYEAR
Box C
Sandy Hook, CT 06482
Phones: 203-426-2574; 800-243-0987
Fax: 203-797-0817
Craig Gallichotte, Gen. Mgr.
Jon Sonneborn, Sales Mgr.
Distributor.

VIDEO WEST
5 Triad Center
Broadcast House
Salt Lake City, UT 84110-1160
Phone: 801-575-7400
Fax: 801-575-7449
Jack Adamson, Pres.
Alan Henderson, V.P.
Marshall Larson, Sales Mgr.
Location, studio, film & video production, duplication & post-production facilities; program development services.

VIDEOWORKS
24 W. 40th St.
New York, NY 10018
Phone: 212-869-2500
Fax: 212-764-4947
Eliot Tuckerman, Pres.
Frank Herold, Exec. V.P.
Nori Goldsmith, V.P., Finance
Steve Villante, Operations Mgr.
Producer & originator of video animatic process, full video animation, live action production, commercials, slides, industrials & music videos; post-production facilities; editorial services; electronic graphics design; 3-D computer animations.

VIDISTRIB INC.
4209 Troost Ave.
Studio City, CA 91604
Phone: 818-762-2559
John P. Ballinger, Pres.
Rita M. Ballinger, V.P. & Treas.
Rita Cross, V.P., Traffic Mgr.
Producer & distributor of industrial & educational films; distributor of motion picture features & TV film/tape series; producer of film/tape spot commercials; film handlers; sales representative.

VISNEWS INTERNATIONAL
(The Bates Co.)
630 5th Ave.
New York, NY 10111
Phone: 212-698-4500
Telex: 239875 VISC UR
Marcy Simon, Producer
Bob Lagrassa, Operations Mgr.
Worldwide video & satellite services for television stations, producers, corporations, public relations firms, government agencies & nonprofit organizations; domestic & international television production & transmission; studio & production facilities; global satellite network.

VISUAL PRODUCTIONS '80 LTD.
101 Niagara St.
Suite 2
Toronto, Ont. M5V 1C3
Canada
Lionel Shenken, Pres.
Beverley Shenken, V.P.
Lyne Chasle, Sales Mgr.

Branch Office:
LAS VEGAS: Visual Productions Distribution Inc, 825 Clark Ave., Las Vegas, NV 89101.
Independent television production and distribution company.

VITAL LEARNING
12555 High Bluff Dr.
Suite 300
San Diego, CA 92130
Phone: 619-453-5000
Producer of film/tape spot commercials; producer & distributor of industrial & educational films; distributor of religious films, motion picture shorts & foreign language films; sales representative; TV rights.

VITT MEDIA INTERNATIONAL INC.
1114 Ave. of the Americas
New York, NY 10036
Phone: 212-921-0500
Fax: 212-575-4709
Telex: 212-921-0222
TWX: 71-581-4294 VMI NYK
F. Richard Olsen, Vice Chmn.
Roy Muro, Pres.
Lisa Nolan, Group V.P., Dir. of Broadcast
Bill Morton, Group V.P., International Syndication
Howell Cohen, Group V.P., Programming/Syndication
Program syndication; cable-dedicated & commercial programming, international & domestic.

VIVA TELEVISION
1028 White Knoll Dr.
Los Angeles, CA 90012
Phone: 213-250-3049
Telex: 251821 LATV UR
Guillermo Rodriguez, Pres.
Teresa Medina, V.P.
Independent distributor of Spanish features & television programs for United States, Latin America, Asia & Europe.

VSC POST
225 E. 43rd St.
New York, NY 10017
Phone: 212-599-1616
Fax: 212-697-6387
Tim Timpanaro, Exec. V.P. & Gen. Mgr.
Shelly Riss, V.P., Sales & Mktg.
Post-production services including on-line & off-line editing suites, film-to-tape transfers, graphics & cassette duplication.

VSI/GLOBAL VIDEO INC.
744 W. Church St.
Orlando, FL 32805
Phones: 407-423-8299; 800-237-1654
Telex: 681-5503
S. T. Rainoff, Pres.
Ryan Smith, Key Account Exec.

Branch Office:
ATLANTA: Video Duplications, 3095-F Presidential Dr., Atlanta, GA 30340. Phone: 404-458-6111.
Videotape duplication; international standards conversion; film & filmstrip-to-video transfer; labeling, storage, boxing, station bicycling.

W & W FILMS INC.
1040 First Ave.
Suite 306
New York, NY 10022
Phone: 212-980-8960
Richard Winik, Pres.
Barry Winik, V.P., Production
Producer of motion picture features, industrial & educational films, TV film/tape series & spot commercials, film programs on order; stock footage; editing services; sports films.

ROGER WADE PRODUCTIONS INC.
15 W. 44th St.
New York, NY 10036
Phone: 212-575-9111
Carolyn Wade, Pres.
Producer of industrial films & videotape programs on order, slides, sales meetings.

WALLACH ENTERPRISES INC.
8821 Beverly Blvd.
Los Angeles, CA 90048
Phone: 213-278-4574
Fax: 213-273-0548
George S. Wallach, Pres.

Video Week is the widely-respected information service that will keep you *informed* about your industry in just 20 minutes per week.

If you have a real stake in any area of the *home video industry*, you literally *cannot do without it!* Subscribe now!



Video Week is a *weekly information service* devoted to the business of program sales and distribution for videocassettes, discs, pay television and allied media.

Video Week is filled with the kind of practical, level-headed information that is invaluable to anyone involved in the home video industry. And let's face it, information is *crucial* to your business success. Markets. Merchandising. Mergers. Finance. Competition. Litigation. Programming. **Video Week** covers it all!

Video Week offers you more content, more scope, more depth and more currency than any other publication in the home video field. And with video, cable, satellite dishes and allied fields growing more interrelated every week, action in any one sector can trigger profound changes throughout the entire industry. **Video Week** allows you to enlarge your perspective . . . to keep up with the entire industry in a single, weekly, authoritative report.

With your weekly subscription to **Video Week,** you'll be the *first* to know all about:

—pre-recorded cassettes and VCRs
—pay TV basic cable
—pay-per-view
—direct broadcast via satellite
—home computers and games

And **Video Week** has an extensive network of correspondents that cover the Congress, the courts and the FCC, to ask the questions that *need* to be answered. These seasoned reporters consult with industry leaders, advertising agencies, producers, manufacturers, distributors, duplicators. They gather information, reaction and speculation about developments from key contacts established in the almost 10 years since **Video Week's** start . . . and in the nearly half a century since the start of Television Digest.

Shouldn't you be taking advantage of all this critical information each and every week? After all, *each issue* of **Video Week** is actually *an early-warning system* about what leaders in the home video industry are thinking and saying about key issues, mergers and acquisitions, antitrust, programming and copyright law.

For subscription information, call collect: **202-872-9200.**

Tracy Columbus, V.P.
Sports television production & sports entertainment management.

WALLACH/SEIZER PRODUCTIONS
8821 Beverly Blvd.
Los Angeles, CA 90048
Phone: 213-278-4574
Fax: 213-273-0548
George Wallach, Pres.
Bob Seizer, V.P. & Secy.
Producer of TV film/tape series.

WALT DISNEY COMPANY
500 S. Buena Vista St.
Burbank, CA 91521
Phone: 818-560-6000
Fax: 818-560-8458
Telex: 674480
Michael Eisner, Chmn. & Chief Exec. Officer, Walt Disney Co.
Jeffrey Katzenberg, Chmn., Motion Picture & TV/Walt Disney Studios
Richard Frank, Pres., Motion Picture & TV/Walt Disney Studios
William M. Mechanic, Pres., International Theatrical Distribution & Worldwide Video
Robert Levin, Pres., Worldwide Mktg.
David Hoberman, Pres., Touchstone Pictures
Ricardo Mestres, Pres., Hollywood Pictures
Marty Katz, Exec. V.P., Production, Walt Disney Studios
Cheryl McDowell, Dir., Standards & Practices
Film & TV production & distribution; owns Buena Vista TV & Touchstone Pictures.

WALT DISNEY STUDIOS
500 S. Buena Vista St.
Burbank, CA 91521
Phone: 818-560-1000
Jeffrey Katzenberg, Chmn.
Richard Frank, Pres.

Branch Office:
NEW YORK: 500 Park Ave., New York, NY 10022. Phone: 212-593-8900.
Producer of animation, motion picture features, motion picture shorts & TV film/tape series.

WARD PRODUCTIONS INC.
8200 Sunset Blvd.
Hollywood, CA 90046
Phone: 213-654-3050
Jay Ward

THE WAREHOUSE RECORDING STUDIO
320 W. 46th St.
New York, NY 10036
Phone: 212-265-6060
Chaim Zegal, Gen. Mgr.
Recording facilities specializing in music with video.

WARNER BROTHERS PAY-TV, ANIMATION & NETWORK FEATURES
75 Rockefeller Plaza
New York, NY 10019
Phone: 212-484-8000
Edward Bleier, Pres.
Stanley Solson, V.P., Pay TV Sales & Administration
Eric D. Frankel, V.P., Mktg.
Ted Shadoan, V.P., Financial Affairs
Tony Cochi, Dir., Financial Affairs
Margaret Jelcich, Dir., Client Services
Jeffrey Bernstein, Dir., Pay TV Mktg.
Gary Hahn, Mgr., Advertising, Publicity & Promotion
Chris Walsh, Mgr., East Coast Animation/Programming

Warner Bros. Animation Inc.:
BURBANK: Warner Bros. Classic Animation, 4000 Warner Blvd., Burbank, CA 91522. Phone: 818-954-3713. Kathleen Helppie, V.P., Production & Administration; Tad Marburg, Dir., Operations
Distributor of animation, motion picture features, foreign language films & TV film/tape series; exporter of films; sales representative.

WARNER BROTHERS TELEVISION
4000 Warner Blvd.
Burbank, CA 91522
Phone: 818-954-6000
Harvey Shepherd, Pres.
Beverly Nix, Sr. V.P., Business Affairs
Steve Papazian, Sr. V.P., Production
Gregg Maday, V.P., Movies & Miniseries
Pat Quinn, V.P., Comedy Development
Norman Stephens, Sr. V.P., Creative Affairs
David Sacks, V.P., Current Programming
Karen Cooper Minnicks, V.P., Special Projects
Doug Duitsman, V.P., Sr. Publicity, Promotion & Advertising Exec.
Marsha Ross, V.P., Talent & Casting
Karen Pingitore, V.P., Post-Production
TV production division of Warner Bros.

WARNER BROTHERS TELEVISION DISTRIBUTION
4000 Warner Blvd.
Burbank, CA 91522
Phone: 818-954-6000
Fax: 818-954-5697
Telex: 188671-WBTVD-UT
TWX: 910-498-2224
Dick Robertson, Pres.
Scott Carlin, Sr. V.P.
Tracy Marr, Mgr., Sales

Domestic Television Distribution Sales:
MIDWESTERN: 3058 Brockwood Circle, Fort Mitchell, KY 41017. Phone: 606-341-2585. John Louis, V.P., Midwestern Sales

International Television Distribution Print Department:
BURBANK: 4000 Warner Blvd., Burbank, CA 91522. Phone: 818-954-3731. Bud Rowe, Foreign TV Print Administrator (818-954-3731)

International Sales Offices:
EUROPE, MIDDLE EAST & AFRICA: 135/141 Wardour St., London, England W1V 4AP. Bryan Hambleton, V.P., Sales & Administration; Kevin Williams, Dir., Sales & Administration

FRENCH SPEAKING TERRITORIES: 18 rue Troyon, Paris, France 75017. Michel Lecourt, V.P., TV Distribution

AUSTRALIA, NEW ZEALAND & SOUTHEAST ASIA: Box 2661, G.P.O. Sydney, NSW 2001, Australia. Matt Brown, Sales Dir.

LATIN AMERICA: Acapulco 37, Mexico, 7 D.F. Jorge Sanchez, V.P., Sales

BRAZIL: Warner Bros. (South) Inc., Rua Senador Dantas, 19-10 Andar, Rio de Janeiro, Brazil. Louremberg do Nascimento, Brazil TV Supervisor

ARGENTINA: Tucuman 1938, Buenos Aires, Argentina. Luis D'Alterio, TV Mgr.

JAPAN: Box 762, Tokyo Central, Japan. Ken Sugizaki, TV Sales

Warner Bros. Distributing (Canada) Ltd.:
CANADA: 70 Carlton St., Toronto, Ont. M5B 1L7, Canada. Phone: 416-922-5145. Joan McGregor, Administrative Asst.; Max Sheine, Booking; Betty Murray, Financial

Network Features, Pay TV & Animation:
NEW YORK: 75 Rockefeller Plaza, New York, NY 10019. Phone: 212-484-8000. Edward Bleier, Pres., Warner Bros. Pay-TV, Network Film Sales & WB Cartoons

Warner Bros. Cartoons Inc.:
BURBANK: 4000 Warner Blvd., Burbank, CA 91522. Phone: 818-954-3713. Steven Greene, V.P. & Exec. Producer; Kathleen Helppie, V.P., Production
Distributor of animation, motion picture features, foreign language films & TV film/tape series; exporter of films; sales representative.

WARNER/LEVINSON CORP.
1995 Broadway
New York, NY 10023
Phone: 212-496-7575
Larry Levinson, Pres.
Phyllis Levinson, V.P.
Neil Warner, Secy.-Treas.
Original music for TV & radio commercials.

WEATHERNEWS AMERICA INC.
21580 Stevens Creek Blvd.
Suite 205
Cupertino, CA 95014-2121
Phone: 408-725-3900
Fax: 408-255-1369
Hiro Ishibashi, Pres.
Jack Vowell, Gen. Mgr.

EVAN WEINER PRODUCTIONS
370 Claremont Ave.
Mount Vernon, NY 10552
Phone: 914-667-9070
Evan Weiner, Exec. Producer
Brenda Schaffer, Assoc. Producer
Producer of cable TV & TV station sports talk shows.

WEISS GLOBAL ENTERPRISES
2055 Saviers Rd.
Suite 12
Oxnard, CA 93033-3693
Phone: 805-486-4495
Fax: 805-487-3330
Cable: WEISSPICT
Adrian Weiss, Pres.
Steven A. Weiss, Secy.-Treas.
Laurie Weiss, V.P.
Ethel L. Weiss, V.P.
Alex Gordon, Information Services

Representatives:
BEVERLY HILLS: 200 N. Robertson, Suite 336, Beverly Hills, CA 90211. Phone: 213-276-9420. Richard S. Ellman

CALABASAS: Box 9239, Calabasas, CA 91302. Phone: 818-702-9888. Marv Gray

BOYNTON BEACH: 10243 Pine Dr., Boynton Beach, FL 33437. Phone: 407-734-7257. E. Melvin Pinsel

GREENSBORO: 3207 W. Friendly Ave., Greensboro, NC 27408. Phone: 919-292-1434. Hank Profenius

NEW YORK: 145 E. 92nd St., Suite PHA, New York, NY 10128. Robert Weisberg

Foreign:
ENGLAND: 25 Old Burlington St., London, England W1X 1LB. Phone: 01-434-4341. Howard Karshan
Distributor & syndicator of film programs on order; TV film/tape series; motion picture features, documentaries & shorts; religious films for TV, cable & home video.

WEST SIDE FILMS
110 Greene St.
Suite 10 A
New York, NY 10012
Phones: 212-966-5640; 212-334-8466; 212-580-1142
Robert Welch, Pres.
Peter Warren, Gen. Mgr.
Producer of commercials, industrials, documentaries & TV specials.

WESTERN INSTRUCTIONAL TELEVISION INC.
1438 N. Gower St.
Los Angeles, CA 90028
Phone: 213-466-8601
Donna Matson, Pres.
Producer & distributor of educational video programs (lease or purchase); pre-recorded videotapes for in-school use; instructional television lessons in art, sciences, language arts, social studies & music on videocassettes.

WESTERN INTERNATIONAL SYNDICATION
8544 Sunset Blvd.
Los Angeles, CA 90069
Phone: 213-659-5711
Fax: 213-659-0955
Ronald Glazer, Pres.
Chris Lancey, V.P.
Mike McHugh, Sales
Syndicator & distributor.

WESTERNWORLD TELEVISION
10523 Burbank Blvd.
North Hollywood, CA 91601
Phone: 818-753-3000
Telex: 910-342-6712
Julio Gonzalez-Reyes, Chmn.
Gary J. Worth, Pres. & Chief Exec. Officer
Jon Duncan, Sr. V.P., Sales
International distributor of TV programs to network & independent TV broadcasters, cable & pay TV, non-theatrical & ancillary markets; co-producer of TV programs.

WESTON WOODS STUDIOS INC.
Weston, CT 06883
Phones: 203-226-3355; 800-243-5020
Fax: 203-226-3818
Telex: 643759
Morton Schindel, Pres.

Branch Offices:
UNITED KINGDOM: 14 Friday St., Henley-on-Thames, Oxon, United Kingdom RG9-1AH.

AUSTRALIA: Box 202, Springwood, NSW 2777 Australia.

CANADA: 464 McNicoll Ave., Willowdale, Ont. M2H 2E1, Canada.
Producer & distributor of children's audio/visual materials & videocassettes based on children's books; distributor of educational films & motion picture shorts; exporter & importer of children's films & video programs.

WHITE PRODUCTION ARCHIVES INC.
12233 S. Pulaski Ave.
Alsip, IL 60658
Phones: 708-328-2221; 800-777-2223
Matthew White, Pres.
Produces, acquires & markets programming; film library available as stock-footage source & research facility.

WILLIAMS & MEYER CO.
247 E. Ontario
2nd Floor
Chicago, IL 60611
Phone: 312-322-9800
Leslie Freese, Pres.

WINOSOR OIGITAL
Div. of Unitel Video
8 W. 38th St.
2nd Floor
New York, NY 10018
Phone: 212-944-9090
Fax: 212-840-0217
Michael Delgado, Pres.
Joe DiBuono, V.P., Mktg. & Sales
Videotape production & post-production facility; studio & remote production; editing in all formats; 3D graphics & animation; film-to-tape transfers; world TV standards conversion; duplication; videodisc consulting & premastering.

WNET/THIRTEEN
356 W. 58th St.
New York, NY 10019
Phone: 212-560-2000
William F. Baker, Pres. & Chief Exec. Officer
George L. Miles Jr., Exec. V.P. & Chief Operating Officer
H. Melvin Ming, V.P. & Chief Administrative Officer
Ruth Ann Burns, V.P. & Dir., Educational Resources Center
Jonathan Olken, V.P. & Dir., Mktg., Communications & Membership
Harry Chancey, V.P. & Dir., Program Services
Public TV producer & broadcaster.

SID WOLOSHIN INC.
95 Madison Ave.
13th Floor
New York, NY 10016
Phone: 212-684-7222
Fax: 212-689-5084
Sid Woloshin, Pres.
John Convertino, Engineer
Jonathan Appell, Asst. Engineer
Carla Hall, Production Coordinator
Ellen Shiwolich, Public Relations
Full service production house & recording studio; creation & production of original music & lyrics for various industries.

DAVID L. WOLPER PRODUCTIONS INC.
4000 Warner Blvd.
Burbank, CA 91522
Phone: 818-954-1707
Fax: 818-954-4380
Telex: 67-7129 WARNERS BUBK
David L. Wolper
Miniseries and movies for television; feature motion pictures for theatrical release.

WORLD CHAMPIONSHIP WRESTLING
One CNN Center-South Tower No. 1280
Box 105366
Atlanta, GA 30348-5366
Phones: 404-827-2066; 214-702-8814
Jack Petrik, Pres.

WORLD EVENTS PRODUCTIONS LTD.
4935 Lindell Blvd.
St. Louis, MO 63108
Phone: 314-454-6475
Fax: 314-454-6428
Telex: 910-761-1093
Edward J. (Ted) Koplar, Pres.
Edward Ascheman, V.P. & Chief Operating Officer
Susan Cho, V.P. & Dir. of Sales
Production, syndication & marketing of TV programs.

WORLD MONITOR
One Norway St.
C-22
Boston, MA 02115
Phones: 617-450-7001 (ext. 2257); 800-225-7090
Sheryl Aarts, Business Mgr.
Newsmagazine.

WORLD WIDE BINGO
8085 S. Chester
No. 218
Englewood, CO 80112
Phone: 303-792-0090
Fax: 303-792-5609
James R. Hampton, Pres.
Richard Ludvigsen, Exec. V.P.
TV & radio bingo promotion & marketing; program production services.

WORLDVISION ENTERPRISES INC.
660 Madison Ave.
3rd Floor
New York, NY 10021
Phone: 212-832-3838
Fax: 212-980-5970
Telex: 62401 WOR UW
Cable: WORLVISION
John D. Ryan, Pres. & Chief Exec. Officer
Bert Cohen, Exec. V.P. & Chief Operating Officer
Larry Gottlieb, Exec. V.P., Finance & Administration & Chief Financial Officer
Tony Colobraro, Sr. V.P., Finance & Administration
Elliot Abrams, Sr. V.P., Acquisitions
Gary G. Montanus, Sr. V.P., Mktg. & Advertising Sales
Charles Quinones, Sr. V.P., Operations
Robert Sigman, Exec. V.P. & Gen. Mgr., Worldvision Home Video Inc.
Bill Baffi, V.P., National Cable Sales
Jerry Kauffer, V.P., Creative Services
Rita L. Scarfone, V.P., Advertising & Promotion
Linda Tobin, Dir., International Sales Administration
Richard Vahi, Dir., Operations, Worldvision Home Video
Robert Raleigh, Sr. V.P., Domestic Sales
Mitch Black, V.P., Operations
Philip D. Marella Jr., V.P., Legal & Business Affairs
Robert Dahill, V.P., Advertising Sales
Donald Micallef, V.P., Program Development
Jacqueline Comeau, Sr. V.P., Research
Lisa Goldberg, Dir. of Personnel & Office Management
Andy Samet, Dir., Promotion
Alan Winnikoff, Public Relations Dir.
Doreen Muldoon, Dir., Advertiser Sales Management
Christopher Alchermes, Dir., Contracts
Brian O'Sullivan, V.P., Northeastern Div.
Steve Anastasi, Dir., Animations
Monique Berryhill, Dir., Legal & Business Affairs
Cindy Charles, Dir., Business Affairs

Domestic Divisions:
CENTRAL: 625 N. Michigan Ave., Chicago, IL 60611. Phone: 312-642-2650. Fax: 312-642-8687. Gary Butterfield, V.P.; Edward Barret, Acct. Exec.

SOUTHERN: 400 Perimeter Center Terrace, Atlanta, GA 30346. Phone: 404-394-7444. Fax: 404-396-8996. Karl Middelburg, V.P. & Mgr., Southern Division

WESTERN: 5700 Wilshire Blvd., Los Angeles, CA 90036. Phone: 213-965-5910. Fax: 213-965-5915. Paul Danylik, V.P.; David McNaney, Acct. Exec.; Ed O'Brien, Acct. Exec.

AUSTRALIA: WorldVision Enterprises of Australia Pty., 5-13 Northcliff St., Milsons Point, 2061 Sydney, Australia. Phone: 922-4722. Telex: 790-70474. Fax: 011-61-2-92-8207. Cable: WORLVISION SYDNEY AUSTRAL. Brian Rhys-Jones, Managing Dir.; Susan Sotelo

BRAZIL: Worldvision Filmes Do Brasil Ltd., Rua Macedo Sobrinho 50, Botafogo, Rio de Janeiro, Brazil CEP 22271. Phone: 521-286-8992. Telex: 391-2123321 WFBR BR. Cable: WORFILMES RIO DE JANEIRO. Raymond Lopes Rodrigues, Managing Dir.; Mary Alice Freire

CANADA: Worldvision Enterprises of Canada, 1200 Bay St., Toronto, Ont. M5R 2A5, Canada. Phone: 416-967-1200. Telex: 36906524659 WVISTPROG TOR. Fax: 416-967-0521. Bruce Swanson, V.P. & Gen. Mgr.; Suzanne Lisi

ENGLAND: Worldvision Enterprises U.K. Ltd., 54 Pont St., London, England SW 1. Phone: 441-584-5357. Telex: 851-8812754 WORVIS G. Fax: 44-1-581-3483. Cable: WORLVIFILM LONDON via ITT. William Peck, Managing Dir.; Evelyn Leonard; Janice Wilson

LATIN AMERICA: Worldvision Enterprises Inc., 9465 Wilshire Blvd., Suite 628, Beverly Hills, CA 90212. Phone: 213-273-7667. Fax: 213-273-3645. TWX: 910-490-2610. Harrington Silva, Dir., Sales; Mirna Rauda; Leticia Estrada

FRANCE: Worldvision Enterprises S.A.R.L., 28 rue Bayard, 75008 Paris, France. Phone: 314-723-3995. Telex: 842 648218 F(WORLFRA). Fax: 331-4070-9269. Mary Jane Fourniel, Managing Dir.; John Hernan; Catherine Molinier

GERMANY: Worldvision GmBH, Fuerstenfelderstrasse, B8000 Munchen 2. Germany. Phone: 498-926-4091. Telex: 841 523420 WVIS D. Mex Hartmann, Managing Dir.; Karla Morhard; John Maressa

ITALY: Via Del Corso 22, Interno 10, 00186 Rome, Italy. Phone: 396-678-7056. Fax: 396-679-9242. Cable: VIA OEL CORSO 22 ROME IT. Martin Michael Kiwe, V.P.; Dorothy Shaw; Andrea Migliori

JAPAN: Worldvision Enterprises Inc., Tsukiji Hamarikyu Bldg., 7th Floor, 5-3-3, Tsukiji, Chou-ku, Tokyo, Japan 104. Phone: 813-545-3977. Telex: 781 2525077 AMCAST J. Fax: 813-545-3964. Cable: AMCOCAST TOKYO JAPAN. Mie Horasawa, Dir., Sales
Worldwide distribution of TV programming to networks, stations, cable, pay TV & home video markets.

WORLDWIDE TELEVISION NEWS CORP.
1995 Broadway
New York, NY 10023
Phones: 212-362-4440; 212-362-4448
Fax: 212-496-1269; 212-362-5723
Telex: 237853
Kenneth A. Coyte, Pres.
Keith Reynolds, Sr. V.P.
Robert E. Burke, Exec. V.P.
Terry O'Reilly, V.P., American Operations
Gerry O'Reilly, V.P., Corporate Sales
Robert Sullivan, Bureau Chief
Scott Michaeloff, Regional Exec., North America
Vince O'Reilly, Mgr., Film Library
Loraine Grabham Morgan, Mgr., Mktg. Services

Branch Office:
ENGLAND: The Interchange, Oval Road, Camden Lock, London, England NW1. Phone: 071-410-5200. Telex: 23915.
Independent television news agency supplying daily international news to U.S. broadcasters, affiliates, cable operators & other world broadcasters. Jointly owned by Independent Television News (ITN) in the United Kingdom, ABC & Nine Network of Australia. Also produces documentaries, news magazine and environmental & health series programs.

WORLO WRESTLING FEDERATION
(Titan Sports Inc.)
1055 Summer St.
Box 3857
Stamford, CT 06905
Phones: 203-352-8600; 203-353-2900
Fax: 203-352-8699
Telex: 643283 TITAN STM
Vince K. McMahon, Pres. & Chief Exec Officer
Linda E. McMahon, Exec. V.P.
Richard K. Glover, Sr. V.P., Business Affairs & Development
Basil V. DeVito Jr., Sr. V.P., Mktg. & Promotions
James E. Troy, Sr. V.P., International & Pay-Per-View Operations
Michael V. Ortman, Dir., Affiliate Relations
Joseph H. Perkins, Distributor (Newton Centre, MA)

Advertising Sales Office:
NEW YORK: 757 3rd Ave., New York, NY 10017. Phone: 212-593-2228. Fax: 212-688-1454. John Howard, Gen. Sales Mgr.
Worldwide producer & distributor (through Titan Sports Inc.) of wrestling programs including live & taped events.

WPHL-TV
5001 Wynnefield Ave.
Philadelphia, PA 19131
Phone: 215-878-1700
Randall Smith, Exec. V.P.
David Smith, Engineer
Color TV tape programs & commercials.

CARTER WRIGHT ENTERPRISES
6533 Hollywood Blvd.
Hollywood, CA 90028
Phone: 213-469-0944
Carter Wright, Pres.
June Wright, V.P., Talent Coordination
Music production for TV, radio, stage & screen; bookings.

W.R.S. MOTION PICTURE & VIDEO LABS
1000 Napor Blvd.
Pittsburgh, PA 15205
Phones: 412-937-7700; 800-345-6977
Fax: 412-922-1020
F. Jack Napor, Pres.
Ed Janow, Mktg. V.P.
Laboratory facilities & services; music library; editing, processing & recording facilities; videotape-to-film & film-to-tape duplication; Macrovision anti-piracy process.

WTTW CHANNEL 11
5400 N. St. Louis Ave.
Chicago, IL 60625
Phone: 312-583-5000
Fax: 312-583-3046
Telex: 9102212787
Bill McCarter, Pres.
John Rahmann, Exec. V.P.
Patterson Denny, Sr. V.P., Production Center
Bruce Marcus, Sr. V.P., Revenue Planning & Corporate Mktg.
Program development, production & distribution for broadcast, cable, home video & other electronic media.

WW ENTERTAINMENT
104 E. 40th St.
Suite 802
New York, NY 10016
Phone: 212-661-3350
Fax: 212-808-5469
Telex: 4973939 WWENY
James R. Waltz, Sr. V.P.
Zita Siegel, V.P.
Bernice Farnan, Dir., Sales Administration
Co-producers & distributors of feature film packages & series.

Y & R PROGRAM SERVICES
285 Madison Ave.
New York, NY 10017-6486
Phone: 212-210-3000
Paul Isacsson, Exec. V.P.
Gerri Donini, Sr. V.P.
Producer & distributor of programming.

YORKSHIRE TV
The Television Centre
Leeds LS3
England
Phone: 212-210-8989
Fax: 212-210-8682
Telex: 420791 INTEL

U.S. Office:
NEW YORK: 420 Lexington Ave., New York, NY 10017. Phone: 212-210-8989.

Advertising Office:
ENGLAND: 32 Bedford Row, London, England WCIR 4H3.
Production studio.

ZACHRY ASSOCIATES INC.
709 N. 2nd St.
Box 1739
Abilene, TX 79604
Phone: 915-677-1342
H. C. Zachry, Pres.
Producer & distributor of religious films; producer of TV film/tape series & spot commercials; film programs on order; recording facilities; studio facilities for rent.

Z-AXIS CORP.
10800 E. Bethany Dr.
Suite 500
Aurora, CO 80014
Phone: 303-696-9608
Steven H. Cohen, Pres.
Alan Treibitz, V.P., Finance
Raymond Hauschel, V.P., Sales
Gary Freed, Mgr., Technical Operations
Computer generated, 3-D animation; video production & post production; interactive video.

Management and Technical Consulting Services

Including companies involved in marketing, market surveys, promotion, public relations, engineering, research, management consulting for television stations, radio stations, cable systems and other communications properties.

A-J CONTRACTING CO. INC.
470 Park Ave. S
New York, NY 10016
Phone: 212-889-9100
Construction managers, consultants & contractors.

AKER NARSAVAGE PARTNERS INC.
1212 New York Ave. NW
Suite 500
Washington, DC 20005
Phone: 202-789-2424
Fax: 205-789-1818
Colburn Aker, Chmn.
David A. Narsavage, Pres.
Julian Stein, Sr. Consultant
Communications counsultant specializing in marketing, media relations & public affairs.

ALACRITY CABLE COLLECTIONS
177 Defense Hwy.
Suite C
Annapolis, MD 21401
Phone: 301-261-6667
Susan O'Neill, Pres.
Converter recovery; collection of past due services amounts.

ALEXANDER & ASSOCIATES
4621 W. Bay to Bay Blvd.
Tampa. FL 33629-7610
Phone: 813-286-8170
Fax: 813-286-8350
Thomas N. Alexander, Pres.
Regulatory affairs & business analysis consultation for cable TV industry including strategic planning; franchising & refranchising; franchise transfers; renegotiations & fee reductions; regulatory system profiles; governmental & community relations; system appraisals; financial projections & marketing.

ALFORD ENGINEERING INC.
32 6th Rd.
Woburn, MA 01801
Phone: 617-729-8050
Fax: 617-933-9512
TWX: 710-348-1063
Andrew Alford, Pres.
Evaluation of TV & other RF signals reflected from buildings, towers & other structures.

FRANK ALLEN ASSOCIATES
1387 Stoneridge Circle
Escondido, CA 92025
Phone: 619-746-3291
Frank L. Allen
C. Edward Harmon
Terri E. Allen
Ronald M. Sutherland
Cable television brokerage, consulting, financing, appraisals & management services.

AMERICAN EUROPEAN CONSULTING CO. INC.
Box 19686
Houston, TX 77224
Phones: 713-652-2008; 713-464-8797
Arthur Krueger, Pres.
Management services; international market research and development.

AMERICAN FILM TECHNOLOGIES INC.
1265 Drummers Lane
Suite 108
Wayne, PA 19087
Phone: 215-688-1322
George R. Jenson, Chmn.
Color-converts black-and-white motion pictures and television productions.

AMERICAN MOTION PICTURES
2247 15th Ave. W
Seattle, WA 98119
Phone: 206-282-1776
Fax: 206-282-3535
Conrad W. Denke, Pres.
Laura Nielsen, V.P.
Jacki Artley, V.P., Syndication
Video & film production services providing video editing, production, equipment rentals, computer graphics, video & audio duplicating & studio rentals. Producer & distributor of television programming.

AMERICAN TELEMARKETING SPECIALISTS INC.
316 E. Oak
Suite B
Denton, TX 76201
Phones: 817-565-9415; 800-777-7443
Fax: 817-383-1876
Randy Keylor, Pres.
Jan Tigert, Mktg. & Sales Coordinator
Outbound and inbound telemarketing for cable TV.

AMERICAN TRANSCOMMUNICATIONS INC.
80 Field Point Rd.
Greenwich, CT 06830
Phone: 203-661-7390
Fax: 203-629-9589
Howard R. Hawkins, Chmn. & Chief Exec. Officer
Robert E. Button, Pres.
Eric DiSilvestro, V.P.
Consultants in satellite, microwave, cable, telephone networks, systems & equipment.

AMSAT COMMUNICATIONS INC.
78 Halloween Blvd.
Stamford, CT 06902
Phone: 203-323-7800
Rick Perrone, Pres.
Ken Makowski, V.P., Mktg.
Mark Hopkins, Chief Engineer
Cable TV service specializing in system audits, trapping, sales, marketing, installations, prewire multiple dwellings, underground construction, engineering evaluations, proof of performance, splicing, aerial construction & system rebuilds, earth stations, headends & fiber optics.

ANTONELLI MEDIA TRAINING CENTER
20 W. 20th St.
New York, NY 10011
Phone: 212-206-8063

APSC CONSULTING
1655 N. Fort Myer Dr.
Suite 1120
Arlington, VA 22209
Phone: 703-525-2772
Fax: 703-525-9658
Telex: 650-372-5779
Richard Shay, Senior V.P.
Jennifer Woods, V.P.
Management consulting; market, regulatory & political strategies; technical consulting in international & domestic telecommunications.

ATLANTIC COMMUNICATIONS
Box 3700
Winter Springs, FL 32708
Phone: 305-365-4321

AUDIENCE RESEARCH & DEVELOPMENT
8828 Stemmons Freeway
Dallas, TX 75247-3767
Phone: 214-630-5097
Fax: 214-630-4951
William S. Taylor, Sr. Partner
Ed Bewley, Sr. Partner
Willis Duff, Sr. Partner
Jim Willi, Exec. V.P., Client Services
Sandra Connell, V.P., Placement Services
Jerry Florence, V.P., Research
Audience research & analysis; consulting for local television news & programming; news development, personnel search, performance coaching, promotion, strategic planning; market & sales research for broadcast television. Advertising research & consultation for stations' promotional campaigns.

AUS CONSULTANTS
Box 650
Moorestown, NJ 08057
Phone: 609-234-9200
Joseph F. Brennan, Chmn.
Gordon V. Smith, Pres.
Frank J. Hanley, Pres., AUS Consultants Utility Services Group
Stuart G. McDaniel, Sr. V.P.
Financial consulting to cable TV industry, specializing in preparation of rate filings; expert witness & testimony for presentations to regulatory agencies.

THE AUSTIN CO.
3650 Mayfield Rd.
Cleveland, OH 44121
Phone: 216-382-6600
Fax: 216-291-6684
Thomas J. Judge, Pres.
J. William Melsop, Group V.P., U.S. Operations
Richard Moran, Group V.P., International Operations
Stuart R. Wetterschneider, V.P., Engineering
Theodore D. Puckorius, V.P., Consulting Services
David A. Robichaux, V.P., Mktg. & Planning
John R. Owen, Dir., Bcstg. Facilities Planning
Marvin M. Epstein, Dir., Public Relations
Consulting, design, engineering & construction of TV, radio, cable & motion picture production facilities.

AVIATION SYSTEMS ASSOCIATES INC.
23430 Hawthorne Blvd.
Suite 200
Torrance, CA 90505
Phone: 213-378-3299
Fax: 213-791-1546
John Chevalier Jr., Pres.
Gary Allen, V.P.
Aviation consulting, airspace analysis, FAA negotiations & EMI engineering analysis.

AWM COMMUNICATIONS CONSULTANTS INC.
7760 S.W. 182nd Terrace
Miami, FL 33157
Phone: 305-251-2162
Fax: 305-255-9989
Arno W. Mueller, Pres.

BAKER SCOTT & CO. EXECUTIVE SEARCH
Cable Division
1259 Rte. 46
Parsippany, NJ 07054
Phone: 201-263-3355
David Allen, Principal
Judy Bouer, Principal
Executive search.

SHERLEE BARISH & ASSOCIATES
407 Broad St.
Milford, PA 18337
Phone: 717-296-5044
Sherlee Barish

BCI INC.
12200 Sunrise Valley Dr.
No. 100
Reston, VA 22091
Phone: 703-648-9044
Ron Graves, Pres.
Bruce Allan, Dir. of Mktg.
General consulting on telecommunications.

MICHAEL S. BERKOWITZ & ASSOCIATES
223 Duncan Way
Oakland, CA 94611
Phone: 415-652-2862
Michael S. Berkowitz, Pres.

Branch Office:
GOLDEN VALLEY: 1345 Maryland Ave. N., Golden Valley, MN 55427. Phone: 612-544-5743.
Strategic planning/corporate development; economic, financial, technical & marketing research, consulting & management services; specializing in cable TV, ETV & other broadband communication systems.

BIA CONSULTING
Box 17307
Washington, DC 20041
Phone: 703-478-5880
Fax: 703-478-5866
Thomas J. Buono, Pres. & Chief Exec. Officer
Frank Higney, Chief Operating Officer
David Cole, Sr. V.P.
William Redpath, V.P.
Debra Metcalf, Asst. V.P., Mktg.
Fair market valuations, tax appraisals, litigation support, acquisition consulting, investment banking, industry publications & seminars for the communications industries.

BILL-DAVID ASSOCIATES INC.
2508 Fairmount St.
Colorado Springs, CO 80909
Phone: 719-636-1584
William H. Martin, Pres.
Hugh Martin, V.P.
Media brokerage; appraisals; expert testimony & management consulting.

BLAIR MEDIA INC.
Box 753
Wheat Ridge, CO 80034
Phone: 303-232-2924
Fax: 303-232-2908
Dirk B. Freeman, Pres.
Specializing in project management, new station construction, staffing & development, marketing, sales & organizational structuring.

JAMES L. BLOXHAM
9291 Madison Ave.
La Mesa, CA 91941
Phone: 619-461-7891
Custom & standardized consumer opinion surveys. Cable TV marketing & consulting.

BONE & ASSOCIATES INC.
6 Blackstone Valley Place
Suite 109
Lincoln, RI 02865
Phone: 401-333-0880
Fax: 401-334-0261
T. Arthur Bone, Pres.
TV consultants for engineering and operations, including capital equipment & facilities planning, operating cost control, due diligence, technical personnel services & labor relations.

BOOZ, ALLEN & HAMILTON INC.
101 Park Ave.
New York, NY 10178
Phone: 212-697-1900
Fax: 212-880-9732
Telex: 620196 (BAHINT)
R. Michael McCullough, Chmn.
Peter M. Horowitz, Dir., Corporate Mktg. & Communications

Offices:
ATLANTA: 229 Peachtree St. NE, Suite 1520, Atlanta, GA 30303. Phone: 404-659-3600.

BETHESDA: East West Towers, 4330 East West Hwy., Bethesda, MD 20814-4455. Phone: 301-951-2200.

CHICAGO: 3 First National Plaza, 70 W. Madison St., Suite 2900, Chicago, IL 60602. Phone: 312-346-1900.

CLEVELAND: 1100 Chester Ave., Suite 200, Cleveland, OH 44115. Phone: 216-696-1900.

DALLAS: 901 Main St., Suite 6500, Dallas, TX 75202. Phone: 214-746-6500.

SAN FRANCISCO: 555 Montgomery St., Suite 1700, San Francisco, CA 94111. Phone: 415-391-1900.
International consultants to private & government sectors specializing in strategic, organizational, technological, public management, productivity management & defense technology.

BORTZ & COMPANY INC.
1515 Arapahoe St.
Suite 1425
Denver, CO 80202
Phone: 303-893-9902
Paul I. Bortz, Pres.
Economic analysis, market research, station & cable system valuation, strategic planning for media, sports & entertainment industry.

BOWERS DESIGN ASSOCIATES
746 Alexander Rd.
CN 5277
Princeton, NJ 08540
Phone: 609-452-7000
Raymond A. Bowers, Pres.
John F. Connolly, Sr. V.P., Mktg.
Fred L. John, V.P.
John D. Sisti, V.P., Sales
Full architectural service, land use planning, landscape architecture & engineering coordination.

THE HERBERT BOYER CO.
14 E. 77th St.
New York, NY 10021
Phone: 212-744-7558
Fax: 212-249-5270
Herbert Boyer, Pres.
James H. Hollyer, V.P.
William F. Parsons, V.P.
Ron Simon, Sr. Associate

Branch Office:
ATLANTA: 3317 Cochise Dr., Atlanta, GA 30339. Phone: 404-432-0004.
Consulting service to operators & manufacturers of cable TV equipment. Equipment evaluation & market requirements. Acquisition & new venture studies. Executive searches & theft-of-service analysis.

BREWSTER INGRAHAM CONSULTING GROUP INC.
6 Puritan Rd.
Acton, MA 01720
Phone: 508-897-3937
Fax: 508-897-3319
Pamela Brewster, Pres. & Managing Partner
Sharon Ingraham, Managing Partner
Consultants to municipalities, access centers, MSOs & nonprofit organizations in the areas of access operations, franchise & renewal negotiations, community ascertainment, financial analysis & regulatory issues. Conducts training seminars & workshops.

BRIGHTSTAR COMMUNICATIONS LTD.
630 5th Ave.
Rockefeller Center
New York, NY 10111
Phone: 212-582-8578
Telex: 642494 WU BRTSTR NY
William J. Page, V.P., North America
Jay Lebowitz, Operations Mgr.
Worldwide satellite television transmission services. Transatlantic satellite carrier of TV programming. Direct two-way path between North America & Europe. Global satellite coordination. Multichannel audio; encryption; TV standards conversion.

BROADCAST-CABLE ASSOCIATES INC.
12 Lakeview Dr.
Lynnfield, MA 01940
Phone: 617-595-7900
Paul McCarthy, Gen. Managing Partner
Represents TV stations in negotiations with cable systems for carriage, preferred channel positioning, non-duplication & syndicated exclusivity protection. Prepares significant viewership studies for both television stations and cable systems to erase distant signal copyright liability. Establishes turnkey promotions for broadcasters & cable systems.

BROADCAST DATA SERVICES
(Div. of Moffet, Larson & Johnson Inc.)
2 Skyline Place, 5203 Leesburg Pike
Suite 800
Falls Church, VA 22041
Phone: 703-824-5666
Fax: 703-824-5672
Mark Steinwinter, Dir., Data Services
Allocation studies, terrain profiles, population counts, market & frequency watch service, TV & LPTV databases.

BROADCAST ENGINEERING INC.
208 Mueller Rd.
Holyoke, MA 01040
Phone: 413-533-2278
Gregory L. Morton, Pres.
Radio & TV engineering consulting & maintenance services.

BROAD STREET VENTURES
Box 151
Riverside, CT 06878
Phone: 203-637-4605
Fax: 203-637-4796
Richard L. Geismar, Pres.
Fred E. Walker, Exec. V.P.
Financial & management consulting for broadcast industries.

BROOKS & STREET
6810 S. Tucson Way
Suite 300
Englewood, CO 80112
Phone: 303-649-2091
Fax: 303-792-2516
Robert B. Brooks, Pres.
Samuel S. Street, V.P.
Cable communications consultants, CATV appraisal & investment services, management & system operations.

STUART N. BROTMAN
47 Baskin Rd.
Lexington, MA 02173
Phone: 617-862-8892
Strategic corporate, financial, market & regulatory planning for senior management of communications, information & entertainment clients in the U.S. & abroad.

LES BROWN
570 Lexington Ave.
21st Floor
New York, NY 10022
Phone: 212-836-3055
Fax: 212-836-3030
Les Brown, Pres.
Communications consulting on seminars, publications & international television.

HOWARD BURKAT COPY & CONCEPTS
11 Rectory Lane
Scarsdale, NY 10583
Phone: 914-723-2657
Fax: 914-472-6225
Howard Burkat, Pres.
Advertising, promotion & consulting services for television & cable.

BUSINESS SYSTEMS INC.
One Marcus Dr.
Greenville, SC 29615
Phone: 803-297-9290
Fax: 803-297-9213
William C. Cox, Pres.
In-house billing & subscriber management total information systems featuring order entry, dispatching, marketing support & analysis, sales analysis, outage analysis, addressability, pay-per-view control, receivables processing & inventory management.

CABLE COMMUNICATIONS CONSULTANTS INC.
103 Park Washington Court
Falls Church, VA 22046
Phone: 703-533-1545
Fax: 703-533-1165
Cable TV appraisals, fair market valuations, feasibility studies, tax appraisals, trouble shooting, refranchising, system management, special studies, litigation support & expert witness testimony.

CABLEDATA
11020 Sun Center Dr.
MS1070
Sacramento, CA 95873-1070
Phone: 916-636-5800
Fax: 916-636-5645
Gerald S. Knapp, Pres.
Maggie Wilderotter, Sr. V.P. & Gen. Mgr.
Nancy Frank, V.P., Mktg.
Jack McDonald, V.P., Sales
Complete on-line system for cable subscriber management & billing, including addressability and pay-per-view.

CABLEDATA CANADA
140 Renfew Dr.
Suite 103
Markham, Ont. L3R 6B3
Canada
Phone: 416-477-3110
Fax: 416-477-3012
Dave Hunter, Managing Dir.
Jill Grant, Mktg. & Sales Support Mgr.
On-line system for cable subscriber management & billing, including addressabiltiy & pay-per-view.

CABLEDATA INTERNATIONAL
11020 Sun Center Dr.
MS 4060
Sacramento, CA 95873-1070
Phone: 916-636-5830
Fax: 916-636-5750
Gerald S. Knapp, Pres.
Bob Crowley, V.P.
Martyn Lewis, European Sales Mgr.
Tony Cavanagh, Managing Dir.

CABLE ENGINEERING INC.
1300 N. Irwin St.
Hanford, CA 93230
Phone: 209-582-5353
Steven L. Roberts, Pres.
Ed E. Cooper, V.P.
Cable TV system mapping, design, drafting, strand mapping, as-built mapping, field audits; as-built, rebuild & make ready engineering; technical consulting & engineering services.

CABLELABS
1050 Walnut St.
Suite 500
Boulder, CO 80302
Phone: 303-939-8500
Fax: 303-939-9189
Richard R. Green, Pres. & Chief Exec. Officer
Baryn S. Futa, Chief Operating Officer
Tom Joherst, V.P., Science & Technology
Mike Schwartz, V.P., Communications
Craig K. Tanner, V.P., Advanced TV Projects
Claude Baggett, Dir., Consumer Electronics Systems

CABLE MANAGEMENT SERVICES
Box 9120
Schenectady, NY 12309-0120
Phone: 518-786-1488
Frank C. Baxter Jr., Principal
Paul F. Schonewolf, Principal
Wayne L. Sherman, Principal
George M. Williams, Principal
Engineering, marketing, operations & financial consulting for CATV operators, lenders & equity investors, including appraisals & evaluations, system management, business planning, auditing of operations, loan performance reviews & other management services.

CABLE MARKETING SERVICES INC.
2105 Edgewood
Box 13676
Arlington, TX 76013
Phone: 817-429-2737
Janie Cull, Chmn.
Robert E. Cull, Pres.
Specialists in converter changeouts with door sales, sales campaign training & management, telemarketing, marketing management, plans & field implementation, cable stores, employee training, start-up for in-house departments.

CABLEMASTERS CORP.
Box 219
Lake City, PA 16423
Phones: 814-838-1466; 800-242-2522
Fax: 814-838-8713
Bernie Czarnecki, Pres.
Harry Fried, Controller
Gary Morris, Operations Mgr.
David Hall Jr., Sr. Project Mgr.
John Hill, Mgr., Underground Projects
Aerial & underground construction, strand mapping, system design, make ready engineering & applications, residential & MDU installations, sweep balance; proof of performance testing. Fiber optic & LAN services.

CABLEMEDIA ADVERTISING INC.
80 Werimus Lane
Woodcliff Lake, NJ 07675
Phone: 201-391-3058
Fax: 201-391-8864
Mary Lou Wallace, Pres.
Chris Wallace, V.P.
Craig Rankin, Sales Mgr.
Joseph Rees
Cable advertising representative & sales consultants in New York & Philadelphia markets.

CABLE MEDIA ASSOCIATES
59070 Hampton Oaks Pkwy.
Box 272550
Tampa, FL 33688-2550
Phone: 813-289-9400
Fax: 813-623-2443
William M. Roberts III, V.P.
Cable television management.

CABLE MEDIA INC.
515 N. State St.
Suite 1800
Chicago, IL 60611
Phone: 312-670-0222
Fax: 312-670-2076
William J. Lemanski, Pres.
James W. Lemanski, Exec. V.P., Operations
Marci Lemanski, V.P., Sales
National spot cable advertising sales rep firm.

CABLE SEARCH ASSOCIATES
Box 2347
Naperville, IL 60567
Phone: 708-369-2620
Fax: 708-369-0126
Wick Kirby, Pres.
Executive search & placement, specializing in operations, engineering, marketing & construction.

CABLE SERVICES GROUP
10825 Old Mill Rd.
Omaha, NE 68154
Phone: 402-399-7035
Jay A. Oxton, Pres.
Jim Perkins, Sr. V.P.
Donna C. Pennington, Dir., Mktg. & Public Relations

Branch Offices:
ENGLEWOOD: 5600 S. Quebec, A-300, Englewood, CO 80111. Phone: 303-779-4032.

LEXINGTON: 3191 Nicholasville Rd., Lexington, KY 40503. Phone: 606-271-7800.
Management information & subscriber billing services including advertising sales management systems.

CABLE SYSTEM SURVEY CO.
518 N. Main St.
Tekonsha, MI 49092
Phone: 517-767-4185
Thomas N. Tetreault, Pres.

Branch Office:
NEWARK: 17 Peddler's Row, Newark, DE 19702. Phone: 302-368-2436.
Provides system strand-mapping, as-built surveys, base mapping, system design, make-ready surveys & related technical services for construction, rebuild & upgrade of CATV plants.

CABLE TECHNOLOGIES INTERNATIONAL INC.
1051 County Line Rd.
Suite 107
Huntingdon Valley, PA 19006
Phone: 215-953-0100
Fax: 215-322-6127
Consulting & marketing services for cable operators & equipment vendors. Purchase & sale of subscriber equipment.

HERBERT B. CAHAN
6350 Red Cedar Place
Suite 401
Baltimore, MO 21209
Phone: 301-764-0401
Communications, public & community relations & station management consultant.

CAREER MARKETING ASSOCIATES
7100 E. Belleview Ave.
Suite 102
Englewood, CO 80111
Phone: 303-779-8890
Fax: 303-779-8139
Jan Sathers, Pres.
Jim Cahoon, CATV Consultant
Executive search & recruiting specialists for engineers & marketing managers in cable TV.

WILLIAM B. CARR & ASSOCIATES INC.
1805 Burleson-Retta Rd.
Burleson, TX 76028
Phone: 817-295-1181
William B. Carr, Pres.
O. Hardin
Consulting engineers for TV, radio, CATV, MOS, cellular & land mobile services, RCC; FCC applications; field work; system design, planning & specification; hearings.

CATV AMIC CO.
Box 1038
Lewisburg, TN 37091
Phone: 615-359-4051
John H. Gillespie, Pres.
David Sanders, V.P.
Greg McGee, V.P., Mktg.

Corporate Office:
BIRMINGHAM: 2718 20th St. S, Suite 103, Birmingham, AL 35209. Phone: 205-871-0336. Fax: 205-871-0342. Dana Beaupre, Southeast Operations Mgr.
Auditing, marketing, installations & construction.

CATV DESIGN ASSOCIATES INC.
5524 Bee Cave Rd.
Suite C-1
Austin, TX 78746
Phone: 512-328-2461
Fax: 512-328-3009
Steve Williams, Pres.
Doug Burns, V.P.
Computer-aided two-way system design for new builds, rebuilds, TVRO, SMATV & data links; strand mapping; as-built survey mapping; on site system evaluations; consulting; autocad drafting; drafting services.

CATV/GROUP I
Box 8221
Canton, OH 44711
Phone: 216-454-4806
Earl Miller, Chief Exec. Officer
Door-to-door cable, MDS, STV & OBS subscriber sales.

CATV SUBSCRIBER SERVICES INC.
808 Summit Ave.
Greensboro, NC 27405-7834
Phones: 919-273-5553; 800-334-0860
Raymond L. Galtelli, Pres.
Turnkey marketing, advertising, door-to-door sales, scheduling, installation; mapping & engineering; construction; house drop audits; various support services.

CAV COMMUNICATIONS CORP. 1
34 Lincoln Terrace
Penthouse
Hillsdale, NJ 07642
Phone: 201-391-7510
Jay Campbell, Pres.
Specializes in advertising, production & programming services for the cable TV & home videocassette industries. Concentrates on translating print to electronic media. Development & placement of original programming for basic cable networks.

CAVALIER COMPUTER SERVICES INC.
5354 N. High St.
Columbus, OH 43214
Phones: 614-888-8388; 800-334-8486
Charles W. Jack, Pres.
Thomas Millican, Sales Mgr.
Chris Paul, Software Mgr.
Provides traffic, billing & accounting software to manage TV stations.

CB COMMUNICATION INC.
141 E. 55th St.
No. 10-H
New York, NY 10022
Phone: 212-758-7880
Fax: 213-275-4149
Telex: 4938732
Suzan K. Couch, Pres.
Gail Trell Barker, Secy.-Treas.
Marketing & sales services for entertainment & service industries.

CLS2
(Subsidiary of Claire Stern Assoc. Inc.)
307 5th Ave.
16th Floor
New York, NY 10016-6517
Phone: 212-532-6680
Fax: 212-725-5632
Claire M. Stern, Pres.
CATV financial, legal, engineering & marketing consultants; system appraisals.

COAXIAL ANALYSTS INC.
4582 S. Ulster St.
Suite 1301
Denver, CO 80237
Phone: 303-770-7700
Fax: 303-770-7705
Ross W. McPherson, Chmn.
James B. MacKenzie, Pres.
Charlene Tatum, V.P., Finance
Carman Skeehan, V.P., Design Services
Mary O'Hara, Dir., Media Relations
Computer-assisted strand mapping & system design for engineering, construction, project management & system operation; strand mapping, as-built mapping & make ready surveys. Affiliate: Coaxial International Inc. (management consulting).

COAXIAL INTERNATIONAL INC.
4582 S. Ulster St.
Suite 1301
Denver, CO 80237
Phone: 303-770-7700
Fax: 303-770-7705
Ross McPherson, Chmn.
Rusty Pickard, Pres.
Ronald Hranac, V.P., Engineering
Helen Britton, V.P., Program Planning & Mktg.
Anita Joseph, V.P., Programming
Charlene Tatum, V.P., Finance
Mary O'Hara, Dir., Media Relations
International consulting firm specializing in cable TV management & operations. General management, programming, marketing, system engineering & design, customer service, billing, vendor & equipment selection. Affiliate: Coaxial Analysts Inc.

COLUMBINE SYSTEMS
1707 Cole Blvd.
Golden, CO 80401
Phone: 303-237-4000
B. Cole
L. Kulakowski
M. Fine, Dir., New Business Development
Mike Oldham, Dir., Sales & Mktg.
Software products for television, radio and cable industries, in the areas of administration, business, news and sales. Includes traffic, master control, media, demographics, finance, archiving, news and production. Custom consulting, training seminars and 24-hour technical support for software and hardware.

COMEX WORLDWIDE CORP.
1645 N.W. 79th Ave.
Miami, FL 33126
Phones: 305-594-0850; 305-594-0851; 305-594-0852; 703-471-4215
Fax: 305-591-7298
Jack A. Rickel, Pres.
G. J. Rickel, Secy.-Treas.
Laurie J. Feijoo, Logistics
John Still, Project Dir.
Engineer, furnish & supervise complex TV systems; broadcast, microwave, CATV, MATV, satellite & MMDS.

COMMUNICATION PROPERTIES INC.
105 Cedar Green
Berkeley Heights, NJ 07922
Phone: 908-322-2186
Birger Brinck-Lund, Pres.
Manages the Paterson Teleport where broadcasters & communicators may lease space for their satellite earth station and/or VSAT hub. The Paterson Teleport views both the domestic & international access. Connectivity is provided by microwave and/or dark fiber.

★ COMMUNICATION RESOURCES/MEDIA BROKERS
3727 E. 31st St.
Tulsa, OK 74135
Phone: 918-743-8300
Fax: 918-749-3348
Radio, TV & cable brokerage, acquisitions & mergers.

COMMUNICATION TECHNOLOGIES INC.
6213 Middleton Springs Dr.
Middleton, WI 53562
Phone: 608-831-4636
Richard C. Gall, Pres.
Studio, transmitter, fiber optic, microwave, satellite, data & CATV system consulting, design & installation.

COMMUNICATIONS ENGINEERING
80 Worcester Rd.
Etobicoke, Ont. M9W 1K7
Canada
Phone: 416-674-0224
Fax: 416-675-2436
Ralph von Eppinghoven, Gen. Mgr.
Consulting services for cable TV; system testing/field engineering; headend alignments; management studies; microwave system design; earth station design & implementation; software development; regulatory applications & briefs.

★ COMMUNICATIONS EQUITY ASSOCIATES INC.
101 E. Kennedy Blvd.
Suite 3300
Tampa, FL 33602
Phone: 813-222-8844
J. Patrick Michaels Jr., Chmn.
James F. Ackerman, Chmn. Emeritus
Harold Ewen, Vice Chmn.

Branch Offices:
BERWYN: 1235 Westlake Dr., Suite 140, Berwyn, PA 19312. Phone: 215-251-0650. Fax: 215-251-9180. Tom MacCrory, Group V.P., Cable TV

NEW YORK: 375 Park Ave., Suite 3808, New York, NY 10152. Phone: 212-319-1968. Fax: 212-319-4293. Donald Russell, Pres., CEA Inc.
Investment banking & brokerage services to cable TV industry; acquisitions, divestitures, mergers & trades; financial placements for equity & debt; joint ventures; appraisals; consultation for tax & estate planning & shareholder negotiations.

COMMUNICATIONS PRO SEARCH
9285 Dowdy Dr.
Suite 207
San Diego, CA 92126
Phone: 619-695-8202
Fax: 619-695-0580
Mike Welch, Pres.
Terri Karam Johnson, V.P.
Nancy Rapp, V.P.
Executive recruiters for the cable television industry.

COMMUNICATIONS STUDIES & PLANNING INTERNATIONAL INC.
101 Park Ave.
New York, NY 10178
Phone: 212-697-1900
Telex: 178202 CSP UT
Business consulting & research in telecommunications & information industries including strategic planning, market analysis, technical planning & operational project management.

COMPUTER RESEARCH INC.
1700 Beaver Grade Rd.
No. 200
Coraopolis, PA 15108-3100
Phone: 412-262-4430
Frank Moser, Mktg. Mgr.
Cable TV accounts receivable through distributive processing minicomputer systems.

COMSAT VIDEO ENTERPRISES
22300 Comsat Dr.
Clarksburg, MD 20871
Phone: 301-428-7349
Fax: 301-428-3285
Robert Wussler, Pres.
Charlie Lyons, V.P. & Gen. Mgr.
Catherine B. Waters, Mgr., Satellite Services
In-room entertainment services to hotels nationwide. Satellite delivered services available at same properties. Transportable uplink, encryption & downlink vehicles available for lease.

COMSEARCH
(An Alliance Telecommunications Co.)
11720 Sunrise Valley Dr.
Reston, VA 22091
Phone: 703-620-6300
Engineering services for satellite earth stations, microwave & mobile communication including CARS & STL; system design, FCC applications, interference trouble-shooting; radiation hazard testing & analysis.

COMSONICS INC.
1350 Port Republic Rd.
Box 1106
Harrisonburg, VA 22801
Phones: 800-336-9681; 703-434-5965
Dennis A. Zimmerman, Chief Operating Officer
Donald J. Sommerville, Dir., Sales & Mktg.
Wendy K. Springer, Northeast Regional Sales Mgr.
Cynthia Tasker, Southern Regional Sales Mgr.
Lora Nelson, Western Regional Sales Mgr.
Gary Wilson, Midwest Regional Sales Mgr.
Carey Rolston, MSO Accounts Mgr.
J. Wayne Bruffy, Mktg. Mgr.
Richard Shimp, Technical Support Mgr.
CATV manufacturer of leakage detection equipment, coaxial relays & window field strength meters; CATV repair facility for test equipment, headend & line equipment; used equipment sales/purchase.

COMTEL VIDEO SERVICES INC.
411 Airport Blvd.
Suite 103
Burlingame, CA 94010-2001
Phone: 415-579-1123
Fax: 415-579-1203
Robert C. Beggs, Pres.
Air checks for advertisers on TV.

CONLEY & ASSOCIATES
Box 3220
Bismarck, ND 58502-3220
Phone: 701-222-3902
Christopher J. Conley, Managing Gen. Partner
Candace Christianson, Gen. Partner
Management & engineering consultants to the electronic media, specializing in appraisals & valuations; strategic planning & feasibility studies; financial planning & restructuring; contract management; operational evaluations & audits; engineering design & technical evaluations; marketing research & analysis; human resources development & training; franchising/refranchising; regulatory affairs & expert testimony.

CHARLES M. CONNER & ASSOCIATES
1437 Chardonnay
Houston, TX 77077
Phone: 713-870-9594
Charles M. Conner, Pres.
O. E. Duncan, Office Mgr.
TV studio & location set construction, on site or prefabricated, shipped, & assembled nationwide.

CONTEL FEDERAL SYSTEMS SECTOR
(Subsidiary of Contel Corp.)
15000 Conference Center Dr.
Box 10814
Chantilly, VA 22021-3808
Phone: 703-818-4000
Fax: 703-818-5484
Telex: 402338
Stuart Johnson, Pres.
Jack Pinto, V.P., Business Development
M. E. Korpan, Market Research Analyst

Information Management Systems: Westlake Village, CA.

Data Systems Services: Marina Del Rey, CA.
Design, engineer, construct, install, operate & maintain telecommunication information & security systems for domestic & foreign commercial companies & governments.

COOLEY ASSOCIATES INC.
Box 187
Langhorne, PA 19047
Phone: 215-752-0279
Caywood C. Cooley Jr., Pres.
Cable TV engineering & management consultants specializing in cost-efficient CATV system rebuilds, using computer-aided design techniques & lease/sale of CATV applicable software.

SOL CORNBERG
White Rigg, East Ballaterson
Maughold
Isle of Man
United Kingdom
Phone: 0624-812145
Consultation, plant & facilities design.

CORNWALL ASSOCIATES INC.
650 N. Sierra Madre Villa
No. 300
Pasadena, CA 91107
Phone: 818-351-5521
Fax: 818-351-5057
J. Shirl Cornwall, Pres.
Kent Cornwall, V.P.
Nathan Seamons, V.P., Interior Design
Architecture, interior design, technical design, construction management, equipment installation & turnkey services for production & broadcast facilities.

COTTRELL & HOUSE INC.
475 Metroplex Dr.
Box 110929
Nashville, TN 37222-0929
Phone: 615-385-0350

Branch Office:
MADISON: 6300 University Ave., Box 5648, Madison, WI 53705. Phone: 608-233-9711.

CREATIVE COMMUNICATIONS ASSOCIATES INC.
7531 Leesburg Pike
Suite 202
Falls Church, VA 22043
Phone: 703-883-1410
Mel Kampmann, Exec. V.P.
News & program consulting; talent coaching; turnkey news operations; program production.

CREDIT PROTECTION ASSOCIATION INC.
Noel Rd.
Box 802068
Dallas, TX 75380
Phones: 800-527-2274; 214-233-9614; 800-527-5468 (TX)
Fax: 214-701-8332
Nate Levine, Pres.
Doc Guerrero Sr., V.P., Mktg.
Robert Adonailo, V.P., Atlantic Region
Bob McAllaster, V.P., Western Region
Bernie Slakman, Mgr., Southeastern Region
Bill Hatfield, Mgr., Great Lakes Region
Deb Nowack, Mgr., Rocky Mountain Region
Art Dorsey, Mgr., Southwest Region
Specialized CATV account collection program designed by & for cable operators. Program includes PC access to debtor account information forwarded for collection.

CS COMMUNICATIONS INC.
2929 Eskridge Rd.
No. P-1
Fairfax, VA 22031
Phone: 703-560-0080
Charles E. Sampson, Pres.
Subscriber management systems for personal computers, CATV, SMATV & TVRO system operators; software. Document electronic image storage & retrieval systems.

Subscribe now to . . .

Satellite Week

. . . the weekly authoritative source for all fastbreaking, international news in space communications and technology



Satellite Week delivers the satellite communications and space business intelligence you need!

Each weekly 8-16 page issue of **Satellite Week** allows *you* to . . . keep pace with the latest in new satellite and earth-bound communications technologies . . . follow international developments wherever they occur in the global satcom industry . . . learn what industry leaders are saying and thinking that could affect your plans and projects . . . keep current on the exploding developments in satellite launching, programming and marketing . . . be forewarned of U.S. and international regulation and deregulation . . . and track the mergers, acquisitions, and new business plans of your competitors and suppliers.

Satellite Week, the *pioneer* weekly newsletter of international satellite communications gives you the most up-to-date and comprehensive . . .

- reports of new technology
- coverage of international advances
- satellite marketplace intelligence
- details about regulation and deregulation
- news of DBS developments
- continuous coverage of what industry leaders are doing and saying

For subscription information, call collect: **202-872-9200.**

CTIC ASSOCIATES INC.
1700 Shaker Church Rd. NW
Olympia, WA 98502
Phone: 206-866-2080
Harold E. Horn, Pres.
James Reeve, Sr. Associate
Private, nonpartisan consulting group which provides technical & financial consulting services on cable related matters to local governments. Assists in franchising & refranchising processes, attends public hearings, prepares ordinances & requests for proposals; documents & evaluates franchise materials. Advises & assists in franchise renegotiations, rate studies, technical compliance & financial feasibility studies.

CUMMINS-ALLISON CORP.
(Allison Division)
Dept. T. F.
Box 102
Indianapolis, IN 46206
Phones: 800-245-8270; 317-244-2440
Fax: 317-241-9518
Joseph H. Thomas, Pres.
John M. Mentzer Sr., V.P., Administration
Richard A. Lippitz Sr., V.P., Sales
Coupon payment books & billing systems, computer generated billing.

CYCLE SAT INC.
119 John K. Hanson Dr.
Forest City, IA 50436
Phone: 515-582-6999
Fax: 515-582-6979
Loren Swenson, Pres.
Joycelyn Steil, Exec. V.P.

DATAWORLD
Box 30730
Bethesda, MD 20824
Phones: 301-652-8822; 800-368-5754
John L. Neff, Pres.
Robert E. Richards, Mktg. Mgr.
Database for AM, FM, TV, wireless cable, LPTV & translators. Plotting & mapping services; coverage, terrain shadowing. 24-hour remote access available.

JEFFERSON DAVIS ASSOCIATES
425 2nd St. SE
Suite 340, The Center
Cedar Rapids, IA 52401
Phone: 319-364-4460
Jefferson D. Davis, Chmn.
Joseph J. Gross, Pres.
Mary Westphalen, V.P., Research
Connie Kennedy, Project Dir.
Karen Oulaney, Controller
News & programming audience research; long range planning programs.

THE DEER RIVER GROUP
2000 L St. NW
Suite 200
Washington, DC 20036
Phone: 202-659-3331
Robin B. Martin, Pres. & Chief Exec. Officer
Jay P. Williams Jr., Chief Operating Officer
Erwin G. Krasnow, Gen. Counsel

Branch Office:
WAYLAND: 35 Main St., Wayland, MA 01778.
Phone: 508-653-7200.
Radio, TV & cable TV consulting, acquisition consulting, financial & operational reviews, research & marketing.

DELOITTE & TOUCHE
10 Westport Rd.
Wilton, CT 06897
Phone: 203-761-3000
Fax: 203-761-3596
Pamela M. Nelson, Dir., AV Services/National Mktg.
International public accounting firm.

DES ASSOCIATES
42 Monmouth Hills
Highlands, NJ 07732
Phone: 908-291-9807
David E. Schutz, Co-Director
Anthony M. Hoffman, Co-Director
Ellen Brooks, Research Dir.
Financial & economic analyses; financing, new station feasibility studies, appraisals, strategic planning.

DESIGN AUTOMATION INC.
809 Massachusetts Ave.
Lexington, MA 02173-3992
Phone: 617-862-8998
Fax: 617-862-3769
N. Sokal, Pres.
Design consulting, design review & product development in all areas of electronics.

DIGITAL HOUSE LTD.
101 W. 57th St.
New York, NY 10019
Phone: 212-333-5950
Fax: 212-262-5631
Jerome Bunke, Pres.
Harry Hirsch, V.P., Technical Services
Don Burkhimer, V.P., Mktg.
Compact disc & cassette production services. Services include mastering, replication, graphic design & printing.

DIRECT VIDEO MARKETING INC.
Rte. 2, Lewisburg Pike
Franklin, TN 37064
Phone: 615-790-7091
Cindy Marshall, Pres.
Richard Marshall, Chief Exec. Officer
Produces TV commercials for direct response advertising.

DONNELLEY MARKETING INFORMATION SERVICES
70 Seaview Ave.
Box 10250
Stamford, CT 06904
Phone: 203-353-7000
Fax: 203-352-7276
Demographic data services including Census data, updated estimates & projections; lifestyle clusters; media, product usage & retail sales information; local & national TV ratings data; color-keyed mapping; product offering cable specific data.

DRAKE-CHENAULT
2000 Randolph Rd. SE
Albuquerque, NM 87106
Phone: 505-247-3303
Fax: 505-247-9964
William S. Sanders, Pres.
T. J. Lambert, V.P. & Gen. Mgr.
Phil Barry, V.P., Programming
Dan Musselman, V.P., Production
Tom Moody, Dir., Research
Radio programming consulting by market, syndicated formats for automation; research & in-market music testing; satellite-delivered formats with no commercial requirement; fully computerized music management system for partial or complete automation.

DSI COMMUNICATIONS INC.
627 Boulevard
Kenilworth, NJ 07033
Phone: 201-245-4833
Fax: 201-245-0011
Joseph Giardina, Pres.
Alfred D'Alessandro, V.P.
Engineering firm specializing in the design & installation of broadcast, production & post-production facilities.

DUSEK COMMUNICATIONS INC.
Box N
Waccabuc, NY 10597
Phone: 914-763-8686
Alexander Dusek, Pres.
Broadcast marketing & production for stations, syndicators & groups. Consultant for advertising & promotion.

DYCO ELECTRONICS INC.
35 S. Main St.
Angola, NY 14006
Phone: 716-549-6010
Fax: 716-549-6035
Stanley Georgek Jr., Pres.
Greg Georgek Jr., V.P.
Marty Coates, Sales Mgr.
Steve Pullen, V.P., Engineering
Engineering, design, manufacturing electromagnetic devices, toroidal transformers & windings, filters, pulse transformers, chokes, reactors & military power supplies.

DYNOCOMM PRODUCTIONS
150-A Calle Iglesia
San Clemente, CA 92672
Phone: 714-361-2063
Fax: 714-361-1716
Alan Gibby, Pres.
Wayne Smith, V.P., Production
Todd Udall, Sr. V.P.
Paul Jenner, Exec. V.P.
Gary Langenheim, V.P., Post Production
Specializes in water & snow sports coverage; produces sports programs from concept-to-finish; develops water housings; owns vast stock footage library from sports events worldwide.

E & M CABLE ASSOCIATES INC.
1162 W. Pioneer Pkwy.
Arlington, TX 76013
Phones: 817-277-6995; 817-261-1926
Fax: 817-261-1928
C. Thomas Eastman, Pres.
Cable system appraisals & analysis, system audits, franchising, system management, rate research, marketing studies, plant & equipment inventory analysis, budget studies, construction & maintenance.

EAGLE CABLE COMMUNICATIONS
1455 Reauville Dr.
St. Louis, MO 63122-1441
Phone: 314-434-2433
Ed Mocouley

EDM & ASSOCIATES INC.
Friendship Station
Box 9426
Washington, DC 20016
Phone: 202-364-7042
Early D. Monroe Jr., Pres.
Clyde E. Gurley, Sr. V.P.
Lawrence Smith, V.P., Mktg.
O. D. Page, V.P., Construction
Engineering design & FCC application preparations; cable TV, MMDS, cellular radio, TV, LAN, paging, telephone, satellite, microwave & international broadcast station construction, service & maintenance; proof-of-performance tests & RF measurements.

ELECTRONIC DISTRIBUTORS RESEARCH INSTITUTE
3080 N.E. 47th Court
Fort Lauderdale, FL 33308
Management service covering methods & procedures in operational, financial, sales, etc. of electronics distributing business.

J. B. EMERSON & ASSOCIATES INC.
5309 Colewood Place
Sarasota, FL 34232
Phone: 813-378-1104
James B. Emerson, Pres.
Technical product/service management & market development for CATV & related broadband markets, including fiber optics & off-premises addressability. Provision of engineering/technical services to end users of all types; CATV, SMATV & broadband LAN.

EXECUTIVE COMMUNICATIONS INC.
700 Springdale Woods Dr.
Macon, GA 31210
Phone: 912-477-5931
Ron Leppig, Pres.
Local sales consulting for television & radio stations & cable TV systems. Local sales performance improvement programs, sales strategy & sales support, local sales seminars. Basic training for new account executives.

THE EXECUTIVE TELEVISION WORKSHOP INC.
36 W. 44th St.
Suite 1201
New York, NY 10036
Phone: 212-819-1633
Fax: 212-944-8049
Walter J. Pfister Jr., Pres.
Carol Heimann, Dir., Mktg. & Administration
Communications training specialists. Seminars in TV news interviewing, government testimony, videotape presentations, sales & management communications, platform speaking & crisis management.

FILM SERVICE
121 W. 40th St.
New York, NY 10018
Phone: 212-840-3279
Telex: 685 2011
George C. Hatch, Pres.
Harvey Seslowsky, V.P.
Dick Thiriot, V.P.
Assist television station management in selection, purchase & scheduling of programming.

IMERO FIORENTINO ASSOCIATES INC.
33 W. 60th St.
New York, NY 10023
Phone: 212-246-0600
Telex: 669149
Imero Fiorentino, Pres.
James Hartzer, Exec. V.P. & Chief Operating Officer
Tony Salerno, Sr. V.P., Production
Carl Gibson, Sr. V.P., West Coast Office

Branch Offices:
HOLLYWOOD: 7060 Hollywood Blvd., Suite 1000, Hollywood, CA 90028. Phone: 213-467-4020.

LAS VEGAS: 2781 S. Bronco St., Las Vegas, NV 89102. Phone: 702-876-6661.

Production design & complete technical production services for TV. TV lighting designers/directors. Studio facilities designers/consultants. TV lighting & staging seminars & video cassettes. TV production, programming & packaging.

FIRST CHICAGO TELEMEDIA SERVICES
One First National Plaza
Suite 0393
Chicago, IL 60670-0393
Phone: 312-407-3461
Ted Prohov, Mgr.
Corporate video consultants & producers.

NORMAN FISCHER & ASSOCIATES INC.
1209 Parkway
Austin, TX 78763
Phone: 512-476-9457
Telex: 512-476-0540
Norman Fischer, Pres.
Terrill Fischer, Assoc.
Mal Kasanoff, Assoc.
Media brokerage, appraisals & management consultants.

PAUL DEAN FORD, BROADCAST ENGINEERING CONSULTANT
3775 W. Dugger Ave.
Box 351
West Terre Haute, IN 47885-9794
Phone: 812-535-3831
Fax: 812-535-3341
Radio & TV engineering services, including field work, FCC applications & reports to FCC.

ROBERT H. FORWARD & ASSOCIATES
560 San Gorgonio St.
San Diego, CA 92106
Phone: 619-223-7878
Robert H. Forward, Pres.
Communications consultants, all phases radio & TV station operations, programming & management, film production.

FOSTER ASSOCIATES INC.
1101 17th St. NW
Washington, DC 20036
Phone: 202-296-2380
Radford L. Schantz, Pres.
C. W. Beeching
P. J. Garfield

Canadian Office:
ALBERTA: Foster Research Ltd., 1825 Park Rd. SE, Calgary, Alta., Canada. Phone: 403-263-1790. Robert C. Wharton, Sr. Partner
Economic research & consulting services in the communications industry, including TV, cable, common carrier services & telephone. Financial analysis, economic feasibility studies, appraisals for acquisition; assistance in seeking cable franchises & preparation of exhibits & testimony in FCC & other regulatory agency proceedings.

FOURSQUARE COMMUNICATIONS INC.
Box 155
Berlin, PA 15530
Phone: 814-445-8921
Roy Ogburn, Pres.
Cable television construction, aerial & underground, strand mapping.

FOXWOOD COMMUNICATIONS INC.
866 United Nations Plaza
New York, NY 10017
Phone: 212-593-2626
Investment consulting & equity financing for broadcasting & cable industries.

FRANEY & PARR INSURANCE LTD.
9901 Business Pkwy.
Lanham, MD 20703
Phone: 301-459-0055
Fax: 301-459-5405
William G. Franey, Chmn.
Ronald E. Parr, Pres.
James J. Nevins, V.P.
John R. Muha, V.P.
Cable TV insurance & bonding specialists.

LIONEL L. FRAY & ASSOCIATES INC.
1620 Massachusetts Ave.
Lexington, MA 02173
Phone: 617-861-0222
Lionel L. Fray, Pres.
Management consulting, business planning & financial valuations.

FRAZIER, GROSS & KADLEC—See BIA Consulting.

G & P CABLE CONSULTANTS
2441 S. Brentwood St.
Lakewood, CO 80227
Phone: 303-985-3124
Graham Moore, Pres.
Paula C. Moore, V.P.

FRANK GARI PRODUCTIONS INC.
34 E. Putnam Ave.
No. 311
Greenwich, CT 06830
Phone: 203-661-3970
Fax: 203-661-9624
Frank Gari, Pres.
Ross Marr, Dir., Business Affairs
Ron Frangipane, Sr. Producer
Daniel Baker, Sr. Producer
Christian Gari, Producer
Kimberly Gari, Operations

Branch Offices:
SUN VALLEY: 9211 La Tuna Canyon Rd., Sun Valley, CA 91352. Phone: 818-352-7888. Fax: 818-951-2155.

BOSTON: 20 Park Plaza, Suite 613, Boston, MA 02116. Phone: 617-350-0077. Jack King, Sales Rep.
Network & local television music themes & promotion campaigns; custom & syndicated compositions; radio & TV news campaigns; film scoring.

GAYLA ASSOCIATES INC.
1955 Tamarack St.
Westlake Village, CA 91361
Phone: 805-495-4600
Fax: 805-497-1335
Gayla Kalp, Pres.
Terry Kalp, V.P.
Toni Kanakaris, Training Dir.
Leslie Delaney, Consulting Services
Lisa Wing, Mktg.
Betty Yeater, Trainer

Regional Offices:
Angelus Oaks, San Diego & San Francisco, CA; Louisville, KY
A full service training & employee development company specializing in all areas of employee skills in the cable industry.

GENERIC COMPUTER SYSTEMS
357 N. Main St.
Butler, PA 16001
Phone: 412-283-1500
Joel W. Rosenblum, Owner
Broadcast software for logs, bills, affidavits, availabilities, end-of-flight billing, aged trial balance, sales reports & help screens.

DICK GIDEON ENTERPRISES
29 Huntington Circle Dr.
Medford, NJ 08055
Phones: 609-654-0277; 609-654-0237
Dick Gideon, Pres.
Richard E. Gideon, V.P., Sales & Mktg.
Primary & secondary research data, rate card, programming, economic forecasting & marketing for TV stations.

GINSBURG MULTI-MEDIA INTELLIGENCE
45 Sedona View Dr.
Sedona, AZ 86336
Phone: 602-282-2374
Fax: 602-523-2520
Arthur L. Ginsburg, Pres.
Consultants regarding FCC enforcement matters. Investigations for buyers/sellers.

THE GODDARD GROUP
4641 Montgomery Ave.
Suite 300
Bethesda, MD 20814
Phone: 301-951-9005
Telex: 248562
Dennis T. Goddard, Pres.
Marketing strategies consultants to the communications industry.

GOLD LINE
Box 500
West Redding, CT 06896
Phone: 203-938-2588
Fax: 203-938-8740
Martin Miller, Pres.
Manufacturer of audio test & measurement equipment & noise reduction systems for the professional audio industry, including recording studios, broadcasters, sound contractors & sound reinforcement companies. Manufactures high-tech products for the musician market.

MELVIN A. GOLDBERG INC./ COMMUNICATIONS
17 North Dr.
Great Neck, NY 11021
Phone: 516-482-0166
Consulting & marketing, attitude & audience research for radio, TV, cable TV & telecommunications.

GOODWAY MARKETING INC.
Benjamin Fox Pavilion
Penthouse Suite
Jenkintown, PA 19046
Phone: 215-887-5700
Fax: 215-881-2239
Beryl J. Wolk, Chmn.
David Wolk, Pres.
Marketing promotions for national accounts.

RUDOLF F. GRAF
111 Van Etten Blvd.
New Rochelle, NY 10804
Phone: 914-235-6611
Rudolf F. Graf, Pres.
William Sheets, V.P.
TV, radio & electronic satellite scrambling & descrambling technical & engineering consultant. Technical & editorial services, books, pamphlets, system & equipment design applications & proposals; manufacturing facilities.

FREDERICK G. GRIFFIN, P.C., CONSULTING ENGINEER
3229 Waterlick Rd.
Lynchburg, VA 24502
Phone: 804-237-2044
Fax: 804-237-6063
Consulting services including systems engineering, feasibility studies, municipal advisory services, system profiles & franchise assistance.

GROUP 3 DEVELOPMENT
Box 405
Highland Park, IL 60035
Phone: 312-831-2881
Russell Blender, Dir.
Frank Lucceshe, Design Mgr.
Chris Nicholson, Construction Mgr.
Real estate services: Design, construction, renovation and/or lease back of studio operations buildings.

HAGUE & COMPANY
540 Frontage Rd.
Suite 320
Northfield, IL 60093
Phone: 312-441-7250
Lee M. Hague, Pres.
Corporate planning & acquisitions in cable TV, radio, TV, newspapers & magazines.

HAMILTON COMMUNICATIONS CONSULTANTS INC.
520 Thomas Blvd.
Orange, NJ 07050
Phones: 201-748-6135; 212-466-1400
Telex: 226078
G. Edward Hamilton, Pres.
Michael Kelly, Exec. V.P.
David N. Huff, Dir., Engineering
Communications consulting; design for satellite & broadcast instructional services/facilities.

HARBRIDGE HOUSE INC.
11 Arlington St.
Boston, MA 02116
Phone: 617-267-6410
General management consulting; management training & development; manufacturing productivity; transportation planning; defense systems management.

HARDWICK COMMUNICATIONS ENTERPRISES
Box 1269
Sumter, SC 29150
Carter Hardwick
Consulting services for broadcasters, government & public; station operations, ascertainment & planning.

HARRISON—BOND & PECARO

★ HARRISON, BOND & PECARO
1201 Connecticut Ave. NW
Suite 450
Washington, DC 20036-2605
Phone: 202-775-8870
Telecopier 202-775-0175
Susan D. Harrison, Principal
James R. Bond Jr., Principal
Timothy S. Pecaro, Principal
John S. Sanders, Principal

Jeffrey P. Anderson, Principal
Financial & management consultants specializing in asset appraisals, fair market valuations, expert testimony, feasibility studies, financial consulting, market research & related financial services for broadcasting, cable television & other media.

HASTAD ENGINEERING COMPANY
305 5th St. E
Box 56
Halstad, MN 56548
Phone: 218-456-2121
Fax: 218-456-2381
Cleighton J. Hastad, Pres.
Anton B. Hastad, V.P.
Jonathon C. Hastad, V.P.
Consulting engineering services for communications systems, CATV, telephone & common carrier.

HAVAS LEASING CO.
1500 S. Virginia St.
Reno, NV 89502
Phone: 702-323-0344
Paul Havas, Pres.
Paul Dohne, Asst. to Pres.
Tom Gosh, Leasing Mgr.
Lease financing of equipment.

F. P. HEALY & CO. INC.
230 Park Ave.
New York, NY 10016
Phone: 212-661-0366
Frank P. Healy, Pres.
Management consultants.

NORMAN HECHT RESEARCH

Box 698
Syosset, NY 11791
Phone: 516-939-0220
Fax: 516-939-0829
Norman Hecht, Pres.
Philip D. Jursek, Sr. V.P., Mktg.
Harvey Morrow, Sr. V.P., Research
Nancy Motley, Research Mgr.
Research, marketing & management consulting including: Ratings analysis & consulting; demographic planning services; programming aquisition & scheduling services; news research; cable subscriber retention; promotion effectiveness research; marketing & sales development; financial analysis; legal research; expert testimony service & FCC petitions; survey design, analysis & implementation; mail & telephone surveys.

HENRY-GILL INC.
50 S. Steele St.
Suite 875
Denver, CO 80209
Phone: 303-296-4100
David A. Henry, Pres.
Walter A. Gill Jr., V.P.
Terry Datz, V.P., Mktg. & Administrative Services
Cable, MDS & pay cable marketing, advertising & public relations.

R. MILLER HICKS & CO.
1011 W. 11th St.
Austin, TX 78703
Phone: 512-477-7000
R. Miller Hicks
Consultation services, appraisals, management & programming.

THE HIGH TECHNOLOGY GROUP INC.
72 Park St.
New Canaan, CT 06840
Phone: 203-966-4820
Fax: 203-972-6101

JAMES C. HIRSCH COMMUNICATIONS SERVICES
447 Westover Rd.
Stamford, CT 06902
Phone: 203-324-2911
Consulting & communications services for information, marketing & public affairs objectives; research evaluation; planning & implementation.

THE HOARTY CORP.
8637 O'Neal Rd.
Raleigh, NC 27613
Phone: 919-848-6500
Leo Hoarty, Pres.
Cable communications consulting, marketing, management, appraisals, brokerage & financial analysis.

GERALD M. HOWARD, COMMUNICATIONS ATTORNEY
Box 7689
Dallas, TX 75209
Phone: 214-691-3608
Broadcast station compliance inspections. Matters pertaining to violations of FCC rules.

THE LARRY HOWE GROUP
Dallas Communications Complex
6311 N. O'Connor Rd.
Suite N28, LB21
Irving, TX 75039-3510
Phone: 214-869-7628
Larry W. Howe, Pres.
Provides strategy & project management to new communications ventures. Business feasibility studies, market assessment, funding & general management consulting to new ventures.

J. C. HUMKE & ASSOCIATES INC.
516 Zion St.
Aurora, CO 80011-8638
Phone: 303-367-1515
Joel Clark Humke, Pres.
Technical & field services for engineers, broadcasters, microwave & communications users. Spectrum analysis measurements, antenna measurements, turnkey installations, technical personnel evaluation, emergency services.

IASUS MOBILE SYSTEMS INC.
1913 Marthas Rd.
Alexandria, VA 22307
Phone: 703-765-4718
Fax: 703-759-5094
Telex: 650 338 5074
Robert Veltman, Pres.
A. Fred Dassler, Exec. V.P.
Marketing, sales, broker satellite & mobile communications equipment; video editing (California based).

IDC SERVICES INC.
303 E. Ohio St.
Chicago, IL 60610
Phone: 312-943-7500
Paul M. Roth, Pres.
Don Crossett, Financial V.P.

Branch Office:
NEW YORK: 1500 Broadway, New York, NY 10017. Phone: 212-730-7610.

JOHN ILTIS ASSOCIATES
680 N. Lake Shore Dr.
Suite 1328
Chicago, IL 60611
Phone: 312-337-6012
Fax: 312-337-1258
John Iltis, Pres.
Mary Kay Kammer, V.P.
Advertising, public relations & promotion services in Chicago & eight state surrounding area.

IMMAD BROADCAST SERVICES
3235 14th Ave.
Markham, Ont. L3P 3J2
Canada
Phone: 416-470-2545
Fax: 416-470-2559
Stephen F. Pumple, Pres.
Murray J. Desnoyer, V.P.
Bruce Long, V.P.

Branch Office:
BUFFALO: 1051 Clinton St., Buffalo, NY 14026. Phone: 212-856-1362. Telex: 91-6428.
System design & turnkey installation for television studios, mobiles, FM, television transmitter facilities, microwave equipment & TVROs. Repair & technical services for television studio equipment, camera cables & RF equipment.

THE INDEPENDENT GROUP OF COS. INC.
Union Professional Bldg.
971 Stuyvesant Ave.
Union, NJ 07083-6909
Phone: 908-964-7111
Fax: 908-964-5046
Henry C. Kavett, Pres.
John H. McSweeney, Exec. V.P.
Phyllis Smith, Data Support Group Dir.
Nancy Lockwood, Controller
National broadcast & mail direct response marketing & management firm for TV, interactive audiotex programs, cable mail & radio; strategic communications; advertising, public relations & marketing services specializing in media & telecommunications firms. Program & film syndication to ground transportation industry.

INSTITUTE OF AUDIO RESEARCH
64 University Place
New York, NY 10003
Phones: 212-677-7580; 800-544-2501
Fax: 212-677-6549
Albert B. Grundy, Pres.
Miriam Friedman, Dir.
Gregory Stone Curry, Chief Engineer
Recording technology school offering programs in multitrack recording technology & video engineering. Offers courses for active working audio & video professionals.

INTERACTIVE MARKET SYSTEMS INC. (IMS)
11 W. 42nd St.
11th Floor
New York, NY 10036-8088
Phones: 800-223-7942; 212-789-3600
Fax: 212-789-3636
Bev Andal, Pres.

Branch Offices:
CHICAGO: 332 S. Michigan Ave., Suite 201, Chicago, IL 60604. Phone: 312-986-2630.

LOS ANGELES: Museum Square Bldg., 5757 Wilshire Blvd., Suite 201, Los Angeles, CA 90010. Phone: 213-954-3240.

BELGIUM: Ave. Louise 430, Marketing Unit, 1050 Bruxelles. Phone: 322-648-8010.

CANADA: 1200 Bay St., Suite 405, Toronto, Ont. M5R 2A5, Canada. Phone: 416-961-2840.

ENGLAND: 35-37 Grosvenor Gardens, Grosvenor Gardens House, 5th Floor, London, England SW1 WOBS. Phone: 4471-630-5033.

FRANCE: 15 Rue Fenelon, Paris, France 75497. Phone: 331-4878-1100.

NORWAY: MMI Post Boks 9143, Vaterland, Oslo 1, Norway. Phone: 472-207-675.
Service bureau & interactive on-line & microcomputer media, marketing & administrative systems for the international media & marketing industries.

INTERCONTINENTAL TELEVIDEO INC.
29 W. 38th St.
New York, NY 10018
Phone: 212-719-0202
Fax: 212-391-2993
Telex: 425262ICV
Gerald Citron, Pres.
Nigel Toovey, V.P. & Gen Mgr.
Robin Reeves Zorthian, V.P. & Gen. Mgr.
Standards conversion facility, videotape duplication in all formats; film transfer & satellite services.

INTERFACE GROUP INC.
300 First Ave.
Needham, MA 02194
Phone: 617-499-6600
Keith F. Westerman, Public Relations Mgr.

INTERMEDIA ARTS MINNESOTA
425 Ontario St. SE
Minneapolis, MN 55414
Phone: 612-627-4444
Tom Borrup, Exec. Dir.
Sue Jacob, Development Dir.
Kathleen Maloney, Mktg. & Public Relations Dir.
Neil Sieling, Video Curator
Margaret Weinstein, Distribution Mgr.
Al Kosters, Artist Program Dir.
Non-profit contemporary media arts center offering distribution, exhibition, education & production assistance to independent artists in video, new music, experimental visual, performance & interdisciplinary arts.

INTERNATIONAL BROADCAST SYSTEMS INC.
100 Crescent Court
16th Floor
Dallas, TX 75201
Phone: 214-871-8100
Fax: 214-871-8101
Telex: 4630226 (IBSTX)
Earl L. Jones Jr., Chief Exec. Officer
E. Al Mercado, Chief Financial Officer
Ken Lamerias, V.P., Sales
Vincent Turco, V.P., Sales
Kim Manifold, Program Mgr.
Ronald Alexander, International Sales Rep., Middle East
Christine Cosse, International Sales Rep., French Territories

Branch Office:
DISTRICT OF COLUMBIA: 1229 19th St. NW, Washington, DC 20036. Phone: 202-429-2538. Fax: 202-429-4912.
Program distribution technical experts, management consultants & advertising sales, both domestic & abroad.

INTERNATIONAL CREATIVE MANAGEMENT INC.
40 W. 57th St.
New York, NY 10019
Phone: 212-556-5600
Telex: 125422 ICM-NYK

Branch Office:
LOS ANGELES: 8899 Beverly Blvd., Los Angeles, CA 90048. Phone: 213-550-4000. Talent & literary agency.

JEFFERSON-PILOT DATA SERVICES INC.
301 S. McDowell St.
Suite 500
Charlotte, NC 28204
Phone: 704-347-8000
Fax: 704-347-8086
Michael D. Jones, Pres.
Wayne Ruting, Exec. V.P., Sales & Mktg.
Doug Rother, V.P. & Gen. Mgr., Station Services
John McDonald, Gen. Sales Mgr., Radio Services

Branch Offices:
LOS ANGELES: 15301 Ventura Blvd., Sherman Oaks, CA 91403. Phone: 818-788-5330.

MEMPHIS: 785 Crossover Lane, Suite 141, Memphis, TN 38117. Phone: 901-762-8000. Skip Sawyer, Gen. Sales Mgr., TV Services

NEW YORK: 919 3rd Ave., New York, NY 10022. Phone: 212-838-4711. Harvey Kent, V.P. & Gen. Mgr.; Bob Howard, Sr. Sales Exec.; Edward Papazian, Dir., Customer Relations

AUSTRALIA: Paperwork Systems Inc., 11-17 Khartoum Rd., North Ryde, NSW 2113, Australia. Rick Lam, Managing Dir.

ENGLAND: 58/60 Kensington Church, Suite 23, London, England. Neil Hamilton, Gen. Mgr., European Operations
Computer systems ranging from mainframe to PC-based for radio, TV including sales, traffic, accounting, newsroom, film management, financial & electronic connection for stations, reps & agencies; specialized systems for national sales reps & advertising agencies for use in media sales, research, campaign planning, tracking & analysis; electronic contracting & invoicing.

JERROLD APPLIED MEDIA LAB
2200 Byberry Rd.
Hatboro, PA 19040
Phone: 215-956-6400
Research facilities for use in studying future television capabilities including advanced television, fiber optics, digital audio & future cable television technologies. Variety of test equipment, including consumer testing facilities. On-site consulting available.

JIM JOHNSON & ASSOCIATES INC.
9217 Lakewood Dr.
Windsor, CA 95492-9293
Phones: 707-526-5050; 707-838-9582
James D. Johnson, Pres.
Media consultants.

PAUL KAGAN ASSOCIATES INC.
126 Clock Tower Place
Carmel, CA 93923
Phone: 408-624-1536
Paul F. Kagan, Pres.
Judy Pinney, Circulation Mgr.
Eleanor Wylde Morrice, Public Information Dir.
Media analysts.

KALBA INTERNATIONAL INC.
23 Sandy Pond Rd.
Lincoln, MA 01773
Phone: 617-259-9589
Fax: 617-259-1460
Kas Kalba, Chmn.-Pres.
Patricia A. Kalba, Exec. V.P., Administration & Finance
Yale Braunstein, Dir. & Sr. Economist
International advisory, research & intermediary services specializing in telecommunications, satellite & mobile communications, broadcasting & new media; programming markets & production, film & video facilities, cable & pay TV, high definition TV, business TV, educational broadcasting. Affiliates in France, Japan, United Kingdom & other countries.

KANE REECE ASSOCIATES, INC.

★ KANE REECE ASSOCIATES INC.
399 Thornall St.
Metro Park, NJ 08837-2246
Phone: 201-494-3700
Jack Kane, Principal
Business valuation & management consulting.

THOMAS KARWIN & ASSOCIATES
121 Easterby Ave.
Box 7600
Santa Cruz, CA 95061-7600
Phone: 408-426-5981
Thomas J. Karwin, Pres.
Janette I. Karwin, V.P.
Publishes a monthly newsletter on public policy issues in telecommunications; consulting services in cable communications program development; local communications planning; specializing in work with cities, counties, schools, colleges, non-profits & local organizations.

KEY SYSTEMS INTERNATIONAL INC.
479 Northampton St.
Kingston, PA 18704
Phone: 717-283-1041
Fax: 717-287-5889
Alan Kornish, Pres.
Mark Kornish, V.P.
Laura Crane, Administrative Asst.
Employment specialists for cable, TV, video & satellite; management & sales, technical engineers, editors & colorists.

T. F. KIRKMAN INC.
210 E. College St.
West Branch, IA 52358
Phone: 319-643-2313
T. F. Kirkman, Pres.
Mary Carter, V.P.
Broadcast tower consulting, including inspection, erection & repair.

LAPPAS & LINDBERG CO.
141 W. Jackson Blvd.
Chicago, IL 60604
Phone: 312-922-4123
Frank G. Lappas, Owner
Edward R. Heaps
Aeronautical consultants on TV-radio tower problems.

LECHMAN & JOHNSON INC.
9500 Annapolis Rd.
Suite C-1
Lanham, MD 20706
Phone: 301-577-0800
Fax: 301-577-9416
Peter W. Lechman, Pres.
Thomas J. Johnson, V.P.
Telecommunications consultants for radio, TV, cellular radio, MDS, ship to shore, auxiliary services, private radio; research & development.

ARTHUR D. LITTLE INC.
25 Acorn Park
Cambridge, MA 02140
Phone: 617-864-5770
Management consultants, research & engineering.

LONG SYSTEMS INC.
3131 Camino del Rio N
Suite 1010
San Diego, CA 92108
Phone: 619-584-2400
Harry E. Long, Pres.
Rob Niestockel, Sr. Programmer
Christy Lange, Office Mgr.
Specialty software for the cable industry including leakage evaluation system, vehicle information center & other industry specific software. Sell remote data entry terminals. Provide software consulting & design services for individual systems & multiple system operators.

FRANK N. MAGID ASSOCIATES
One Research Center
Marion, IA 52302
Phone: 319-377-7345
Fax: 319-377-5861
Frank N. Magid, Chmn. & Chief Exec. Officer
Bruce Northcott, Pres.
Dan Bormann, V.P. & Chief Administrative Officer
Richard B. Haynes, V.P., Research
Steve Ridge, V.P., Consultation
Joe George, V.P., Mktg.
Mackie Morris, V.P., The Magid Institute

Branch Office:
ENGLAND: 13 Linhope St., London, NW1 6HT. Phone: 717-243-719. Fax: 44-71-402-4507.
Custom attitudinal research & consultation services for all media. Specialists in TV news & programming, audience surveys & complete implementation service including program evaluation, talent coaching & search.

MALARKEY-TAYLOR

★ MALARKEY-TAYLOR ASSOCIATES INC.
1130 Connecticut Ave. NW
Suite 700
Washington, DC 20036-3915
Phone: 202-835-7800
Fax: 202-835-7811
Martin F. Malarkey, Chmn. & Chief Exec. Officer
Archer S. Taylor, Sr. V.P., Engineering
Robert M. Jones, Pres. & Chief Operating Officer
Samuel H. Book, V.P., Research
Anthony P. Kern, V.P., Financial Services
James G. Kearney, Dir., Engineering
Andrew R. Gefen, V.P., Financial Services
Denise E. Surber, V.P., Financial Services
Peter G. Hagialas, Financial Analyst
Eric J. White, Market Research Dir.
Elizabeth B. Stone, Financial Analyst

Additional Office: London, England.
Telecommunications financial, research & engineering consultants for the cable, broadcasting, cellular & paging industries, specializing in expert fair market valuations & asset appraisals; due diligence reviews; market analysis research studies; customer surveys; management audits; cable engineering; refranchising strategies; regulatory affairs; expert testimony.

MALARKEY-TAYLOR RESEARCH
1130 Connecticut Ave. NW
Suite 700
Washington, DC 20036
Phone: 202-835-7800
Fax: 202-835-7811
Samuel H. Book, Pres.
Sandra M. Wax, Market Research Mgr.
Telecommunications market research services; consumer surveys; economic analysis. executive interviewing & ascertainment studies.

MANAGEMENT COMPUTER SYSTEMS INC.
680 Lake Plaza Dr.
Suite B206
Indianapolis, IN 46220
Phone: 317-842-9696

MANAGEMENT RECRUITERS INTERNATIONAL
607 Boylston St.
Boston, MA 02116
Phone: 617-262-5050
Fax: 617-421-9630
John Mohan, Pres.
Stephen Sarkis, Sr. Recruiter
Executive search & recruitment for radio, cable and broadcast TV industries.

M/A/R/C INC.
7850 N. Belt Line Rd.
Dallas, TX 75063
Phone: 214-506-3400
George Harmon, Sr. V.P., Media Research
Custom marketing & opinion research surveys including programming & personnel analysis, media research & audience studies.

MAUCK & ASSOCIATES INC.
718 W. Cactus Wren Dr.
Phoenix, AZ 85021
Phone: 602-279-6921
Gary Mauck, Pres.
Manages media, promotional & sports events, trade shows, festival & entertainment events, political campaign events, conventions, conferences, exhibitor programs & other communications management programs. Offers total turnkey program management services: Marketing, promotion & production.

McDONALD & ASSOCIATES
1017 Central Pkwy. N
San Antonio, TX 78232
Phone: 512-497-8686
Roy McDonald

McGINLEY CABLE INC.
3827 Lywiski Rd.
Collegeville, PA 19426
Phone: 215-489-4484

Robert F. McGinley Sr.
Marvin B. Sharfstein
Richard E. McGinley
Glen R. McGinley
Consulting, management, marketing, public relations, customer drop installations, rate increases, feasibility studies, franchise applications, appraisals & evaluations.

McHUGH & HOFFMAN INC.
8301 Greensboro Dr.
No. 490
McLean, VA 22102
Phone: 703-506-8900
Fax: 703-506-8905
Jacques de Suze, Pres.
John E. Bowen III, Chief Exec. Officer
Roy F. Meyer, Exec. V.P.
Annette L. Parness, Dir., Finance
Radio, TV & network consulting: News, market research, program development, advertising, promotion, equipment, talent coaching & placement.

MEAD TECHNOLOGY LABORATORIES
3481 Dayton-Xenia Rd.
Dayton, OH 45432
Phone: 513-426-3111
Arnold Fife
D. J. Kelch, Sr. Scientist
Manufacturer of solution management & silver recovery systems for photo & film processing.

KENNETH R. MEADES
Box 1469
Los Angeles, CA 90053
Phone: 213-669-9670
Kenneth R. Meades, Owner
Communications consulting services & audio video software.

MEDIA/PROFESSIONAL INSURANCE INC.
Two Pershing Square, 2300 Main St.
Suite 800
Kansas City, MO 64108
Phone: 816-471-6118

MEDIA TECHNOLOGY ASSOCIATES LTD.
15235 Shady Grove Rd.
Rockville, MD 20850
Phone: 301-963-2000
Christopher S. Weaver, Principal
Specialists in digital broadband applications, including broadband communications & networking. Telecommunications forecasting, modeling & analysis. Cable TV systems. Interactive & participatory videodisc systems. Advanced computer graphics. Idiosyncratic computer systems & man/machine interface.

THE MEDIATORS INC.
655 Madison Ave.
14th Floor
New York, NY 10021
Phone: 212-888-7900
TWX: 710-581-6069
Richard Manney, Pres.
Thomas Settineri, Exec. V.P.
Mike LaTerre, Exec. V.P.
Diane Werner, Assoc. Media Dir.
Media buyers for radio/TV commercial time, outdoor & print.

MEEKER ELECTRONIC TECHNOLOGIES
310 Bonifant Rd.
Silver Spring, MD 20904
Phone: 301-384-5634
G. William Meeker
HDTV consultant.

MERION ASSOCIATES
1380 Glenbrook Rd.
Box 3036
Meadowbrook, PA 19046
Phone: 215-884-8698
Samuel M. Merion, Pres.
Consultants providing franchising, refranchising, financial planning, operations, expert testimony, appraisal & brokerage services.

METROWEST COMMUNICATIONS GROUP
Box 3308
Framingham, MA 01701
Phone: 508-626-0503
Wayne H. Brown, Chmn. & Pres.
Maryann R. Miller, V.P. & Treas.
Communications consultants, producers & distributors of films & videotape programs for business, industry, healthcare & public institutions. Producers & syndicators of programs for cable & broadcast TV.

MICR DATA SYSTEMS
47 West St.
New York, NY 10006
Phone: 212-509-2376
Richard J. Zoch, Pres.
Specializing in cable TV subscriber collection systems using preauthorized checking.

MICROWAVE NETWORKS INC.
10795 Rockley Rd.
Houston, TX 77099
Phone: 713-495-7123
Fax: 713-879-4728
Arthur Epley, Pres.
Jim Gordon, V.P., Business Development
Bruce Jennings, V.P., Sales
Rick Elliott, Domestic Sales Mgr.
Microwave antennas.

X. W. MITCHELL & ASSOCIATES
630 Columbus St.
Suite 507A
Ottawa, IL 61350-0733
Phone: 815-433-4853
Xenny Mitchell, Pres.
John Simms, V.P., Sales
G. E. Scott, V.P., Promotions
Marketing & public/community relations.

MORCOM SYSTEMS INC.
Rte. 3
Box 323
Orange, VA 22960
Phone: 703-672-9101
Telex: 245563
T. H. Moriarty, Pres.
C. A. Larson, V.P.
Telecommunications engineering including radio, telephone & data transmission; management services.

LAWRENCE L. MORTON ASSOCIATES
1231 Mesa Oaks Lane
Mesa Oaks, CA 93436
Phone: 805-733-4275
Fax: 805-733-4793
Lawrence L. Morton, P.E., Pres.
John Remak, Engineer
Victor Wright, Engineer
Steve Karwan, Engineer
AM, FM & TV engineering, facilities planning & design, computerized engineering & frequency searches, directional antenna design & construction, field engineering.

MOTION PICTURE CO. INC.
Box 22381
Lake Buena Vista, FL 32830
Phone: 407-560-3456
Fax: 407-560-3457
John C. Cummings, Pres.
Anna Zaccardo, Office Mgr.
Camera cranes & dollies; steadicam rentals; production services.

MPB TECHNOLOGIES INC.
1725 N. Service Rd.
Trans-Canada Hwy.
Dorval, Que. H9P 1J1
Canada
Phone: 514-683-1490
Fax: 514-683-1727
M. P. Bachynski, Pres.

Branch Office:
QUEBEC: 151 Hymus Blvd., Pointe Claire, Que. H9R 1E9, Canada. Phone: 514-694-8751. Fax: 514-695-7492. Al Evers, Mktg. Mgr.; R. J. Clark, Dir., Digital Products & Technology Software, consulting, engineering & research services.

MSI TELECOM CONSULTANTS GROUP
(Service Group of Multicomm Sciences International Inc.)
266 W. Main St.
Denville, NJ 07834
Phone: 201-627-7400
Victor J. Nexon, Pres.
Victor Nexon Jr., V.P.

MULTICOMM SCIENCES INTERNATIONAL INC.
266 W. Main St.
Denville, NJ 07834
Phone: 201-627-7400
Fax: 201-625-1002
Victor J. Nexon, Pres.
Victor J. Nexon Jr., V.P.
S. L. Crimmins, Treas.
Service Groups: MSI Frequency Coordinators, MSI Telecom Engineers, MSI Telecom Consultants, MSI Project Management Services, MSI Computer Services.

ROBERT MURPHY ASSOCIATES
230 Park Ave.
New York, NY 10169
Phone: 212-661-0460
Robert Murphy, Pres.
Thomas Cook, Sr. V.P.
John Murray, V.P.
Rita Dreyfus, V.P.
Paul Hill, V.P.
Executive search, corporate acquisition & organization planning consultants to the communications industry.

THE NAPLES GROUP
841 4th Ave. S
Box 783
Naples, FL 33939
Phone: 813-261-0917
Fax: 813-261-1158
Brad Estes, Pres.
Patrick Estes, V.P.

Branch Office:
GAINESVILLE: Box 8253, Gainesville, FL 32605. Phone: 904-332-1617. Fax: 904-332-1886.
Search services for the cable television industry.

NATHAN ASSOCIATES INC.
Two Colonial Place
2101 Wilson Blvd.
Suite 1200
Arlington, VA 22201
Phone: 703-516-7200
Fax: 703-351-6162
Telex: 248482 NATC UR
John C. Beyer, Pres.
Gary L. French, V.P.
Stephen A. Schneider, V.P.
Economic & management consultants. Provide demand & sales forecasting, marketing research, survey management, database design & implementation, financial analysis services & expert witness testimony to broadcasting, cable & telecommunications industries.

NATIONAL ECONOMIC RESEARCH ASSOCIATES INC.
123 Main St.
White Plains, NY 10601
Phone: 914-681-7200
Fax: 914-681-7925; 914-681-7953
Richard T. Rapp, Pres.

Branch Offices:
CAMBRIDGE: One Main St., Cambridge, MA 02142. Phone: 617-621-0444. William E. Taylor, V.P.

ITHACA: 308 N. Cayuga St., Ithaca, NY 14850. Phone: 607-277-3007. Alfred E. Kahn, Special Consultant

LOS ANGELES: 555 S. Flower St., Los Angeles, CA 90071. Phone: 213-628-0131. Gary J. Dorman, V.P.

NEW YORK: 1166 Ave. of the Americas, New York, NY 10036. Phone: 212-345-3000. Lewis J. Perl, Sr. V.P.

PHILADELPHIA: 1515 Market St., Philadelphia, PA 19102. Phone: 215-546-2744. Eugene P. Ericksen, Special Consultant

SAN FRANCISCO: 101 California St., San Francisco, CA 94111. Phone: 415-291-1000. John H. Landon, Sr. V.P.

SEATTLE: 3411 One Union Square, 600 University St., Seattle, WA 98101. Phone: 206-623-8037. Virginia Perry-Failor, Senior Analyst

WASHINGTON: 1800 M St. NW, Washington, DC 20036. Phone: 202-466-3510. Peter Max, Sr. V.P.

ENGLAND: 15 Stratford Place, London, England W1N 9AF. Phone: 44-71-629-6787. Dermot Glynn, Managing Dir.

SPAIN: Torres de Colon 2, Pta 10-B, 28046 Madrid, Spain. David Robinson, Dir. Gen. Economic research, analysis & consulting services in communications: Telephone, radio, TV, cable, common carriers. Preparation of analyses & expert testimony for judicial, legislative & regulatory proceedings. Other services include antitrust, public utility & regulatory economics, public policy & managerial economics.

NATIONAL VIDEO ASSOCIATES
Rte. 7
Box 171
Forest, VA 24551
Phone: 804-534-8500
Fax: 804-534-8502

Steven L. Fravel, Pres.
Michele M. Fravel, V.P.
Full service television production/consulting company.

OAVIO NEWBORG & ASSOCIATES INC.
10 Pontiac Dr.
Medford, NJ 08055
Phone: 609-983-3150
David S. Newborg, Pres.
Broadcast & TV consultants. Specialists in TV RF systems & RF systems installation project management. Appraisals.

NEWSPEOPLE
(Div. of Reymer & Associates Inc.)
20300 Civic Center Dr.
Suite 201
Southfield, MI 48076
Phone: 313-354-4950
Fax: 313-354-0918
Arnold S. Reymer, Pres.
Eve Pruden, Mgr.
Joe Kuskowski, Talent Bank Dir.
Employment service for broadcast news people, covering all newsroom positions including talent, news management.

N.R.C. COMMUNICATIONS INC.
Box 683
Hanford, CA 93230
Phone: 209-582-5857
Fax: 209-583-7158
S. L. Roberts, Pres.
E. E. Cooper, V.P.
Underground cable & pipeline leakage detection services, FCC (CLI) leakage detection, reporting & repair orders, telecommunications systems engineering.

NUCOMM INC.
101 Bilby Rd.
Bldg. 2
Hackettstown, NJ 07840
Phone: 908-852-3700
Fax: 908-813-0399
John Payne, Pres.
Barry Taylor, Sales Mgr.
Manufacturer of microwave transmitters, receivers & systems.

ORNSTEIN COMMUNICATIONS ASSOCIATES
5 Tulip Lane
New Rochelle, NY 10804
Phone: 914-235-7660
Herb Ornstein, Pres.
Financing & refinancing for cable TV; acquisition & brokerage services; financial consulting services including feasibility studies, financial projections & operations analysis.

O. O. PAGE, PROFESSIONAL ENGINEERS & CONSULTANTS
7536 Spring Lake Dr.
Bethesda, MD 20817
Phone: 301-469-6688
Fax: 301-983-2018
O. O. Page, P.E.
Franchising/refranchising; system proof testing; radiation testing; system upgrade/rebuild; CATV ascertainment, site survey, design, contract administration, construction supervision, appraisals & evaluations; LAN & institutional networks; management, marketing & engineering consulting; feasibility studies; financial/operating projections; expert testimony.

PARALLEX
437 Goldfloss St.
Winston-Salem, NC 27127
Phone: 919-773-1327
Dale E. Kline, Pres.
Kathy P. Pope, Mktg. Mgr.

Branch Offices:
ENGLEWOOD: 6551 S. Revere Pkwy., Suite 255, Englewood, CO 80111. Phone: 303-779-6532.

LANSING: 6035 Executive Dr., Suite 2, Lansing, MI 48910. Phone: 517-882-6063.
Cable TV billing & management information services; cable TV office automation & MSO network systems; targeted market tracking, standalone computer systems.

PARAMOUNT OESIGNS INC.
1439 N. First St.
Phoenix, AZ 85004
Phone: 602-258-7544
Charles C. Campbell Jr., Pres.
Charles C. Campbell III, V.P.
Robert Lange, Sales
Stan Prosak, Mktg.

Branch Offices:
FREMONT: 215 Main St., Fremont, NE 68025. Phone: 402-727-5400.

KANSAS CITY: 9401 Santa Fe Dr., Suite 201, Overland Park, KS 66212. Phone: 913-383-2890.
Computer-aided system design, base & strand mapping & technical field support.

PATRICK COMMUNICATIONS CORP.
10632 Little Patuxent Pkwy.
Suite 223
Columbia, MD 21044
Phone: 301-992-9722
Fax: 301-964-0335
W. Lawrence Patrick, Pres.

PAY TV SERVICES
3718 Woodsong Court
Dunwoody, GA 30338
Phone: 404-394-3467
Distributor of motion picture features; supplier of software for pay TV; consulting on pay TV markets.

ROBERT J. PELLETIER ASSOCIATES
Box 4422
Rocky Mount, NC 27803
Phone: 919-985-3447
Fax: 919-985-1447
Robert J. Pelletier, Pres.
Peggy A. Pelletier, V.P.
TV, radio & cable TV agency for religious & secular clients. TV broadcast applications, appraisals, consulting for engineering & management. TV equipment broker; on site TV broadcast installation.

DONALD A. PERRY & ASSOCIATES INC.
Summerville Plantation
Rte. 616, Box 857
Gloucester, VA 23061
Phone: 804-877-4367
Donald A. Perry, Pres. & Chief Exec. Officer
W. Kelvin Bowles, V.P.
Patricia Gibbs, V.P.
Brokers & consultants to the communications industry. Financial sources available.

THE PERSONNEL LABORATORY INC.
733 Summer St.
Stamford, CT 06901
Phone: 203-325-4348
Consultants to management on personnel; specialists in recruitment, appraisals through aptitude temperament tests & counseling.

PHASE ONE COMMUNICATIONS INC.
3452 Lake Lynda Dr.
Suite 115
Orlando, FL 32817
Phone: 407-381-4895
Fax: 407-381-8560
Technical consultants for broadcast, LPTV, MDS, MMDS, OFS & ITFS.

PITTELLI & PARTNERS
414 Main St.
Laurel, MD 20707
Phone: 301-206-5393
Fax: 301-206-9112
Mary Pittelli
Judith Williams
Sally Zullo
Paul Rodriguez

POLLARE/FISCHER COMMUNICATIONS
11755 Wilshire Blvd.
Suite 1750
Los Angeles, CA 90025
Phone: 213-478-0995

PR ASSOCIATES
347 W. 46th St.
New York, NY 10036
Phone: 212-967-6148
Fax: 212-967-7808
Leo Murray, Pres.

PRIVATENET INC.
7600 Hemlock St.
Bethesda, MD 20817
Phone: 301-320-4333
Arthur Barber, Pres.
William Carmichael, V.P.
Specialists in the development of fiber optic TV systems, regional home data systems & local network for business communications. Engineering, programming, financing & professional management.

PRODUCTION & SATELLITE SERVICES INC.
13563 Ventura Blvd.
Suite 200
Sherman Oaks, CA 91423
Phone: 818-501-4652
Domestic & international satellite transmission services; private network installation; teleconferencing, production & video projection services.

PROGRAMLINK
708 3rd Ave.
23rd Floor
New York, NY 10017
Phones: 212-682-8300; 800-843-0677
Fax: 212-682-2370
Nick Peters, V.P.
Mitchell B. Saslow, Assoc. V.P. & Dir., Network Operations
Dedicated teleprinter network for delivery of programming data directly to TV stations nationwide.

PROMOTION RECRUITERS
11 Rectory Lane
Suite A
Scarsdale, NY 10583
Phone: 914-723-2657
Howard Burkat, Pres.
Executive search & recruitment firm specializing in television & cable promotion, marketing executives & producers.

PROSERV TELEVISION
10935 Estate Lane
No. 100
Dallas, TX 75238
Phone: 214-343-1400
Fax: 214-343-2068
Bob Briner, Pres.
Dennis Spencer, V.P.
Herb Swan, V.P., Sales
David Bagliebter, V.P.
John Humphrey, Dir., Mktg.
Steven Horowitz, Dir., Sales
Kevin Landy, Dir., Sales

PROSTAR
12831 Royal Dr.
Stafford, TX 77477
Phone: 713-240-2800
Fax: 713-240-1447
John C. Parks, Pres.
Scott Hofmann, Dir., Engineering & Mktg.
Brent Shannon, Dir., Operations
Secure distribution of video and audio programming via satellite. Turnkey transmisssion services. Ad hoc rental, lease & sale of encryption equipment.

PROVANDIE & CHIRURG INC.
3 Center Plaza
Boston, MA 02108-2090
Phone: 617-523-9000
John Nazzaro, Chmn. & Pres.
Consulting services in broadcasting, including programming, sales, promotion, graphics & public affairs.

THE WARD L. QUAAL CO.
401 N. Michigan Ave.
Suite 3140
Chicago, IL 60611
Phone: 312-644-6066
Fax: 312-644-3733
Ward L. Quaal, Pres.

Branch Office:
LOS ANGELES, CA: 213-277-9399; 714-644-5500
General counselors to the broadcasting profession & the allied arts.

RADIO'S RELIABLE RESOURCES
630 Park Lane
Second Floor
Philadelphia, PA 19144-3713
Phone: 215-849-3997
Franklin O. Pease, Pres.
TV rights.

RAM CONTROL
Box 3
Champlain, NY 12919
Phone: 518-297-6109
Les Matthews

Branch Office:
ESCONDIDO: 576 S. Upas St., Escondido, CA 92505. Phone: 619-747-2512.

RCI SYSTEMS INC.
5615 Fishers Lane
Rockville, MD 20852
Phone: 301-984-1800
Fax: 301-984-6175

THE R CORP.
1950 Landings Blvd.
Suite 110
Sarasota, FL 34231-3310
Phone: 813-924-2400
Fax: 813-924-1650
Rod Warner, Pres.
Sales, marketing, promotion, programming consultants to cable operators & broadcasters; contract door-to-door sales for cable systems.

RESEARCH COUNSEL OF WASHINGTON
501 C St. NE
Washington, DC 20002
Phone: 202-544-2700
David G. Bradley, Pres.
Derek C. M. Van Bever, Exec. V.P.
Custom research on industry data, foreign & domestic markets, legislation & regulations for corporate law firms & corporations. Competitive data research on individual companies.

THE RESEARCH GROUP
1100 Olive Way
Suite 1200
Seattle, WA 98101
Phone: 206-624-3888
William C. Moyes, Chmn.
Larry B. Campbell, Pres.
James Woodyard, Sr. V.P.
Dick Springfield, Sr. V.P.
Market research & strategic planning services for radio, cable & TV.

REYMER & ASSOCIATES INC.
20300 Civic Center Dr.
Suite 201
Southfield, MI 48076
Phone: 313-354-4950
Fax: 313-354-0918
Arnold S. Reymer, Pres.
Qualitative, quantitative surveys & focus groups for TV/radio stations, cable, teletext & videotex. Specialists in audience imagery, news programs, on-air personalities, psychographic & promotional research. News consulting, marketing advisory plans, talent coaching & search services.

RICE COMMUNICATIONS
166 N. Main St.
Yardley, PA 19067
Phone: 215-321-4250
Fax: 215-321-4249
John Rice, Pres.
HDTV consultant.

RICHARD H. RIGGS
Bank One Tower, Suite 1102
Box 1314
Lima, OH 45802
Phone: 419-228-0029

ROCK ASSOCIATES INC.
5808 Lake Washington Blvd. NE
No. 400
Kirkland, WA 98033-7350
Phone: 206-822-0252
Fax: 206-828-0226

GEORGE T. ROOMAN INC.
3785 Via Nona Marie
Suite 310
Carmel, CA 93923
Phone: 408-626-1630
George T. Rodman, Pres.
Sally M. Rodman, V.P.
Advertising, design, marketing & promotion consultants & suppliers to radio & TV stations, networks, groups & companies in the broadcasting industry.

ROORIGUEZ ENTERPRISES INC.
11388 Ouenda Rd.
Rancho Bernardo, CA 92127
Phone: 619-485-9555
Esther L. Rodriguez, Pres.
Provides business development & management consulting services to entertainment & telecommunications industries with emphasis on pay-per-view.

ROGERS ENGINEERING
853 York Mills Rd.
Don Mills, Ont. M3B 1Y2
Canada
Phone: 416-446-1233
Fax: 416-446-7424
Roger Gilodo, V.P. & Gen. Mgr.
Nick Hamilton-Piercy, V.P., Engineering & Technical Services

LAWRENCE H. ROGERS II—GENERAL MANAGEMENT CONSULTANTS
4600 Drake Rd.
Cincinnati, OH 45243
Phone: 513-561-4420
Lawrence H. Rogers II
Barbara Harris, Mgr.
TV, radio & allied communications: Acquisitions & sales, organization, personnel, marketing, labor relations, financial & public relations.

ROSNER TELEVISION SYSTEMS INC.
17 Mitchell Dr.
Kings Point, NY 11024-1237
Phone: 516-466-4172
Fax: 516-466-4172
I. S. Rosner, Pres.
R. Rosner, V.P.
Management consulting, design & engineering services in television & communications.

RPS COMMUNICATIONS
520 Arthur St.
Centerport, NY 11721
Phone: 516-423-4038
Fax: 516-423-6155
Randolph P. Savicky, Pres.
Barbara Panos-Savicky, V.P.
Public relations & marketing services specializing in professional audio, video, broadcast & music marketplaces.

RUTTER-DUNN COMMUNICATIONS
106 Kings Hwy. E
2nd Floor
Haddonfield, NJ 08033
Phone: 609-354-6066
Fax: 609-354-6065
Edward T. Rutter, Pres.
Gregory J. Dunn, V.P. & Gen. Counsel
Virginia L. Farley, Administrative Asst.

Midwest Office:
COLUMBUS: 445 Hutchinson Ave., Suite 600, Columbus, OH 43235. Phone: 614-431-4031. Fax: 614-431-4042.
Cable TV consulting including financial & operational analysis, computerized financial models, appraisals, system design & engineering, franchise renewals, refranchise strategy, ascertainment, system management, proposal preparation, expert testimony, regulatory analysis & personal property tax valuation.

HOWARD W. SAMS & CO. INC.
2647 Waterfront Pkwy.
East Dr.
Indianapolis, IN 46214
Phone: 317-298-5400
Richard Hauser, Pres.
Damon Davis, Exec. V.P.
Electronic engineering & research; publisher of specifications, schematics, manuals for TV, radio & electronic control equipment, computer & VCR facts, technical & computer books, service data, instruction sheets, cross reference information & various types of catalogs for manufacturers.

J. M. SANSONE ASSOCIATES
8812 Ashcroft Ave.
Los Angeles, CA 90048
Phone: 213-276-1385
Fax: 213-276-1386
Film & television financing, deal analysis & design, computerized economic forecasting, market research.

SHELDON SATIN ASSOCIATES INC.
Box 370
Pound Ridge, NY 10576-9625
Phone: 914-764-4130
Fax: 914-764-4139
Sheldon Satin, Pres.
Employee training, management development & business communications.

SAVTAX CO.
2306 Oak Lane, Building 1-B
Suite 101
Grand Prairie, TX 75051
Phone: 214-264-3312
Fax: 214-264-3365
Michael E. Hasty, Pres.
Property & sales tax consulting nationwide including Alaska, Hawaii, Puerto Rico & Canada.

SCHIFF-JONES LTD.
215 E. 68th St.
Suite 9JK
New York, NY 10021
Phone: 212-288-5115
Telex: VISAG 420565
Charlotte Schiff-Jones, Pres.
Consulting, marketing & programming services to telecommunications industry.

SCOTT & CO.
1215 S. Birmingham Ave.
Tulsa, OK 74104
Phone: 918-582-1836
John P. Scott, Pres.
Industrial market research & management consulting services for cable operators; cable product & services suppliers.

SECAGRAPHICS INC.
350 Indiana St.
Suite 200
Golden, CO 80401
Phone: 303-279-7322
Fax: 303-279-2546
Regis A. Frank, Pres.
Terry Hulseberg, Exec. V.P.
Michael Shafts, CATV Sales Mgr.
Jay W. Swearingen, Services Sales Mgr.
Automated mapping, design, construction management; outage & vehicle location software.

M. H. SEIDEN & ASSOCIATES INC.
109 Williams Ave.
Spring Valley, NY 10977
Phone: 914-356-6256
Martin H. Seiden, Pres.
Julia Seiden, V.P.
Economic analysis of products, markets & government regulations. Financial consulting & credit agencies.

SEMO COMMUNICATIONS CORP.
Box C
Sikeston, MO 63801
Phones: 314-471-6594; 314-471-6599
Travis E. Garrett, Pres.
Cable TV systems construction, management, operation, marketing & consulting.

W. LEE SIMMONS & ASSOCIATES INC.
1036 William Hilton Pkwy.
Suite 200F
Hilton Head Island, SC 29928
Phone: 803-785-4445
Fax: 803-842-3371
W. Lee Simmons, Pres.
Applications, system design & negotiation for AM, FM & TV, microwave, MDS, cellular & cable TV.

BILL SIMS PARTNERS
121 Sandoval St.
Classic Media
Santa Fe, NM 87501
Phone: 505-983-5878
Bill Sims, Chief Exec. Officer
Michael Hice, V.P., Sales
Jack Kolkmeyer, V.P., Programming
Start-ups, management check-ups, all facets of radio station operations.

SJOCOM INC.
Box 1900
San Francisco, CA 91401
Phone: 415-567-2246
Karl Sjodahl, Pres. & Creative Dir.
Management support, marketing consultants, design & production services.

SK & A RESEARCH INC.
2151 Michelson Dr.
Suite 107
Irvine, CA 92715
Phone: 714-476-2051
Stuart Krasney, Pres.
Naomi Nussbaum, Mktg. Mgr.
Aaron Bazan, Mgr., Mktg. Services
Steven Nemetz, Technical Mgr.
Mary-Jo Graham, Asst. to the Pres.
Tade Farmer, National Database Mgr.
Research consultancy specializing in personal computers for sales & marketing, including market targeting, data analysis, research, prospecting & tracking.

THE SME GROUP INC.
1202 Bishopsgate Way
Reston, VA 22094
Phones: 703-450-6272; 703-444-2429
David Roland, Pres.
David W. Shively, V.P.
TV production & publishing for science & medicine.

SMITH & POWSTENKO
2033 M St. NW
Washington, DC 20036
Phone: 202-293-7742
Neil M. Smith
Jeanne F. Smith
Kevin T. Fisher
Broadcast consultants.

Subscribe now . . .

to the authoritative weekly information service covering the latest developments in broadcasting, cable, consumer electronics and allied industries. . .

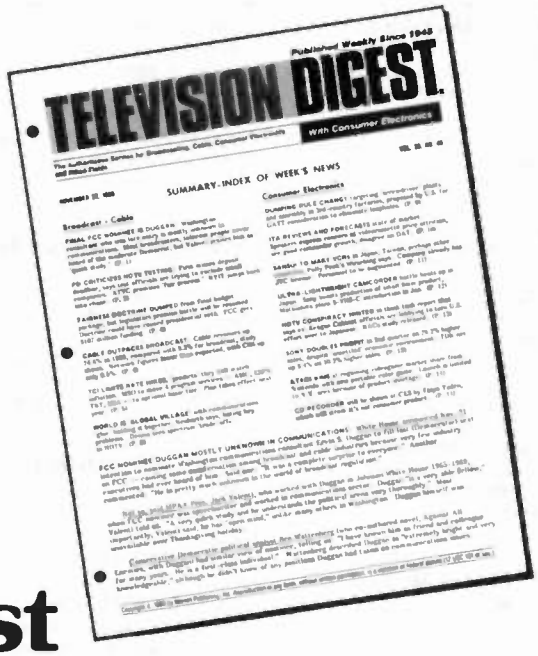

Television Digest With Consumer Electronics

Television Digest has been keeping leading communications executives informed since 1945 and is published for all those decision-makers—like you—who have a big stake in the ever-changing broadcasting, cable and consumer electronics industries.

Television Digest goes beyond the scope of any other publication by bringing into sharp focus all the conflicting forces at work—broadcast, cable, home video, MDS, DBS, SMATV and others. It provides experienced, authoritative coverage. The Los Angeles Times recently referred to **Television Digest** as "a publication considered the bible of the TV industry." Tack Nail, covering broadcasting, and Dave Lachenbruch, covering consumer electronics, are known and respected throughout the entire industry.

And each issue of **TVD** provides thorough coverage of government activities—the FCC, Capitol Hill, the White House. **Television Digest** also gives you the latest news on marketing strategies . . . programming ploys . . . personnel shifts . . . and current standings on the volatile revenue and ratings picture.

Television Digest regularly includes a host of industry surveys and statistics that cannot be found anywhere else. And because conventions, professional meetings and trade shows are of such vital importance to the communications industry, **TVD** provides complete pre- and post-meeting coverage of virtually every major professional meeting and trade show, whether in the U.S. or abroad.

Television Digest gives you the information you need, delivered in a fast-paced style and clear format that always respects your busy schedule. **TVD** is designed to be read quickly . . . to help you spend less time gathering information and more time using what you've found.

For subscription information, call collect: **202-872-9200.**

SPECTRUM PLANNING INC.
Box 831360
Richardson, TX 75083-1360
Phone: 214-680-1000
Telex: 732561
Gerald L. Armes, Co-Chmn. & Pres.
Duncan McIntosh, Co-Chmn.
Lyman Bishop, V.P., Mktg.
Rick Harris, Sr. Mktg. Rep.
Randy Oster, Dir., Microwave Div.
Mary Lou Hayes, Dir., Satellite Div.

Branch Office
WASHINGTON: 428 National Press Bldg., Washington, DC 20045. Phone: 202-662-7655. Craig Deman
System design & engineering; satellite earth station & terrestrial microwave frequency analysis, planning & coordination; FCC license application preparation; ongoing frequency protection; field support; marketing research; field services; database time-sharing services.

RICHARD STEIN & ASSOCIATES
120 Beachview Ave.
Suite 238
Bridgeport, CT 06605
Phone: 203-336-3323
Fax: 203-254-8421
Richard Stein, Pres.
Retail advertising for broadcast, cable TV & radio; advertising sales consultant; recruitment, hiring & training of local advertising sales personnel.

STERLING INSTITUTE INC.
7918 Jones Branch Dr.
Suite 800
McLean, VA 22102-3302
Phone: 703-827-4000
Fax: 703-448-7343
J. Sterling Livingston, Chmn.
Matthew S. Livingston, Pres.
Edward N. Baron, V.P.
Robert O. Busch, V.P.
Custom-designed executive, management and sales development programs for the broadcasting, cable and publishing industries.

CLAIRE STERN ASSOCIATES INC.
307 5th Ave.
16th Floor
New York, NY 10016-6517
Phone: 212-532-6680
Fax: 212-725-5632
Claire M. Stern, Pres.
Marketing studies for business applications of cable for public & private institutions; attitudinal surveys on new cable technology; needs assessment; permits for use of rights-of-way; satellite & microwave rooftop management; marketing consulting; government relations & technical reports.

STERN TELECOMMUNICATIONS CORP.
307 5th Ave.
New York, NY 10016
Phone: 212-725-5470
Fax: 212-725-5632
Joseph L. Stern, Pres.
System design, technical consulting & feasibility studies for broadcast television, STV, cable TV, satellite services, local area networks & data transmission, multi-tenant communications. Product development for pay TV. Right-of-way & route development for fiber communications systems; rooftop antenna site management; franchise & refranchise advisory services & analysis of high technology ventures.

STRATA MARKETING
540 N. Lake Shore Dr.
Chicago, IL 60611
Phone: 312-222-1555
Bruce Johnson, Pres.
Roger Skolnik, Chief Exec. Officer
Computer software for ratings analysis & account management.

S. S. STREET & ASSOCIATES
9342 S. Meredith Court
Littleton, CO 80124
Phone: 303-792-2228
Fax: 303-792-2024
Cable TV consulting including operational analysis, marketing analysis & research, proposal preparation & expert testimony.

STRUCTURAL SYSTEMS TECHNOLOGY INC.
6867 Elm St.
McLean, VA 22101
Phone: 703-356-9765
Fax: 703-448-0979
J. Cabot Goudy, P.E., Pres.
Kaveh Mehrnama, V.P., Engineering
Fred W. Purdy, V.P., Operations
Design, repair, inspection & erection of tall towers.

JOE SULLIVAN & ASSOCIATES INC.
44210 County Rd. 48
Box 612
Southold, NY 11971
Phone: 516-765-5050
Joseph J. Sullivan Jr., Pres.
Barbara D. Sullivan, V.P.
Executive search & recruitment consultants specializing in broadcasting & cable TV.

SUMMIT CO.
1162 W. Pioneer Pkwy.
Arlington, TX 76013
Phones: 817-261-1926; 817-277-6995
Fax: 817-261-1928
C. Thomas Eastman, Pres.
Branch Office: Irving, TX.

SYMONDS & ASSOCIATES
1229 19th St. NW
Washington, DC 20036
Phone: 202-223-4567
Fax: 202-429-4912
Strategic & business planning; venture development & management; reorganization advisory services.

SZABO ASSOCIATES INC., MEDIA COLLECTION SPECIALISTS
3355 Lenox Rd.
Suite 945
Atlanta, GA 30326
Phone: 404-266-2464
Robin Szabo, V.P.
National & local collection service for media.

TAILFORD COOPER INC.
4444 Bennett Rd.
Toledo, OH 43612-1910
Phone: 419-470-5900
Fax: 419-475-9535
William D. Tailford, Pres.
James D. Cooper, Exec. V.P., Cable Group
Steve Smith, V.P.
Holly Govito, Acct. Exec.
Joanie Hoffar, Media Buyer
Brad Kisabeth, Production Coordinator
Paul A. Lyon, Acct. Exec.
Marilynn Fuleky, Asst. Acct. Exec.

Branch Office:
SAN FRANCISCO: One Post St., Suite 2190, San Francisco, CA 94104. Phone: 415-956-8171.
Full service advertising agency specializing in marketing for the cable industry.

TAPSCAN INC., TVSCAN DIV.—See Market & Audience Research.

T-C SPECIALTIES CO. INC.
17 S. Main St.
Box 192
Coudersport, PA 16915
Phones: 800-458-6074; 814-274-8060
Fax: 814-274-0690
Daniel C. Major, Pres.
Doug C. Spaulding, Plant Mgr.
Judy Tucker, Sales Rep.
Daniel Major, Mktg. Mgr.
Coupon billing specialists & computer software.

TELCOM APPRAISAL
Rte. 2
Box 45
Washington, MO 63090
Phone: 314-239-0400
James C. Goggan, Pres.
Consulting in business & asset appraisals, inventories, cost studies & litigation; professional engineer; certified independent appraiser; certified cost engineer.

TELECOM DISTRIBUTION SERVICES CORP.
4403 Manchester Ave.
Suite 102
Encinitas, CA 92024
Phones: 619-942-8324; 619-942-7398
Fax: 619-942-4981
Dorothy Asmussen, Pres.
Gordon W. Asmussen, V.P.
Consultant & contractor providing cable installation & instruction for all aspects of the telecommunications industry, from pole climbing to management & sales seminars.

TELECRAFTER SERVICES CORP.
Box 27960
Denver, CO 80227
Phone: 303-278-3800
Fax: 303-278-0038
Kennette Hatcher, Acting Gen. Mgr.
Bruce Nassau, V.P., Dir. of Mktg.
Contract marketing, sales, auditing & installation.

TELE-ENGINEERING CORP.
2 Central St.
Framingham, MA 01701
Phones: 508-877-6494; 800-832-8353
Fax: 508-788-0324
Ernest O. Tunmann, Pres.
William C. Jeas, Mktg.
Frank D. Lloyd, Mgr., Commercial Services
Computerized system design, digitized mapping, computerized bill of materials & as-builts. Full-range of engineering services for cable, microwave, LPTV & SMATV industries. Design & implementation of broadband & fiber LANs.

TELEMARK INC.
Box 248
Cornelia, GA 30531
Phones: 404-778-8888; 800-342-3735
Fax: 404-778-5572
Brooks Roseman, Gen. Mgr.
Telemarketing services for cable TV firms.

TELE-MEASUREMENTS INC.
145 Main Ave.
Clifton, NJ 07014
Phones: 201-473-8822; 800-223-0052
William E. Endres, Pres.
Carl R. Ceragno, V.P., Engineering
Douglas W. Cook, V.P., Sales & Mktg.
CCTV design, installation & services; commercial insertion equipment; mobile vans; TV studios, local access studios & local area networks. Distributor of cameras, VTRs, switchers & other video equipment.

TELESTRATEGIES
1355 Beverly Rd.
Suite 100
McLean, VA 22101
Phone: 703-734-7050
Jerome G. Lucas, Pres.
Information services offering executive level seminars & conferences; customized consulting; market development, technological & regulatory aspects of cable TV, satellite communications; applications development of videotex & other interactive cable TV services & other comprehensive telecommunication technologies.

TELETECH COMMUNICATIONS
15355 Morrison St.
Sherman Oaks, CA 91403
Phone: 818-501-5595
Fax: 818-501-5595
Kenneth Tuchman, Pres.
Rita A. Wood, Exec. V.P.
Telecommunications, specializing in TV direct response marketing, outbound promotions & cable TV telemarketing consulting.

TELEVISION CABLE COMMUNICATIONS
2666 Gracie Dr.
De Land, FL 32724
Phone: 904-736-7161
Edward P. Whitney, Pres.
CATV consulting, brokerage, appraisals, management, feasibility studies & financing.

TELEVISION TURNKEY SERVICES
(Div. of WCTV Inc.)
Box 141
Butler, WI 53007
Phone: 414-781-5044
John Kompas, Dir. of Operations
Consulting specialists in LPTV services including site engineering, market analysis, audience ascertainment, programming, sales & promotion, research; assistance in reaching LPTV markets.

TEMPLE, BARKER & SLOANE, STRATEGIC PLANNING ASSOCIATES
33 Hayden Ave.
Lexington, MA 02173
Phone: 617-861-7580
Telex: 951929
W. Walker Lewis, Chmn.
Paul E. Fulchino, Pres.
General management consulting & market research services.

EDWIN TORNBERG & CO. INC.
Box 55298
Washington, DC 20011
Phone: 202-291-8700
Fax: 202-829-1590
Edwin Tornberg, Pres.
Negotiations for the purchase & sale of radio, TV & cable; appraisals & consulting.

TOWERS & PERRIN
245 Park Ave.
New York, NY 10167
Phone: 212-309-3400
James E. Kielley, Pres. & Chief Exec. Officer
Consultants to management in the areas of actuarial services, employee benefits, executive compensation, salary management, sales compensation, communications, human resources; benefits administration; general & risk management.

THE TOY SPECIALISTS
333 W. 52nd St.
New York, NY 10019
Phone: 212-333-2206
Fax: 212-262-4095
Rita Tesar, Pres.
Bill Tesar, V.P.
Musical computer & pro audio rental company including digital multitracks, custom-designed rack systems, guitar & bass amps & microphones.

TRANSCOMM INC.
6521 Arlington Blvd.
Suite 214
Falls Church, VA 22042
Phone: 703-532-3160
Fax: 703-532-3163
Norman C. Lerner, Pres.
Specialists in broadcast, cable, common carrier facilities & services; market research; pricing analysis; financial & economic services; regulatory/expert witness testimony; investment/feasibility evaluation; domestic and international.

TV ANSWER INC.
1941 Roland Clarke Place
Reston, VA 22091
Phone: 703-715-8600
Fax: 703-715-8853
Fernando Morales, Pres.
James Olmsted, RF Engineer
Richard Miller, V.P., Mktg.
Raul Prieto, V.P., Manufacturing
Real-time interactive television technology systems.

TVSM INC.
475 5th Ave.
New York, NY 10017
Phone: 212-683-6116
Fax: 212-683-8051
Neil Heller, Pres.
Alan T. Wragg, Publisher
Irv Kalick, V.P., Circulation Sales & Affiliate Relations
Jay Gissen, Editor
Barbara Graham, Mktg. Dir.
Publisher & distributor of customized cable program guides.

UNIVISION INC.
1701 South Ave. West
Box 4125
Missoula, MT 59806
Phones: 406-721-8876; 800-729-8876
Fax: 406-721-0810
Jamie S. Green, Pres.
Alexander K. Fleig, V.P.
Ad insertion traffic/billing packages for run of schedule operations.

U.S. DEPT. OF COMMERCE
14th & Constitution Ave. NW
Room 1009
Washington, DC 20230
Phones: 202-377-2000; 202-377-3548 (Science & Electronics); 202-377-2587 (Microelectronics); 202-377-4466 (Telecommunications)
Fax: 202-377-2706
Alan M. Dunn, Deputy Asst. Secretary, Science & Electronics
Jack R. Clifford, Dir., Office of Microelectronics & Instrumentation
John E. McPhee, Dir., Office of Computers & Business Equipment
Roger F. Stechschulte, Dir., Office of Telecommunications
Science & Electronics Unit, Trade Development, International Trade Administration. Government point of contact for the telecommunications, electronic components, measuring & controlling instruments, medical & dental, photographic, computer, software & business equipment industries on market research, trade & business assistance.

USA 800
6608 Raytown Rd.
Kansas City, MO 64133
Phone: 800-872-9287 (ext. 2000)
Fax: 816-358-3101
Ron White Sr., Pres.
Brian White, V.P.
Tim Roccia, National Sales Mgr.
Telemarketing consulting, promotional project management & data base management.

VANDA COMMUNICATIONS INC.
10 Hancock Dr.
Florham Park, NJ 07932
Phone: 201-822-0685
Fax: 201-822-2329
Roylance H. Sharp, Pres.
Communications consultants specializing in satellites, microwave, ad hoc networks for broadcast, closed circuit & video conferencing.

T. J. VAUGHAN & ASSOCIATES
Box 440
Rye Beach, NH 03871
Phone: 603-964-6688
Thomas J. Vaughan, Pres.
E. Reid
J. Stenberg
W. Pries
J. Banker
K. Blackford
Site selection, pattern & antenna analysis, antenna modification, pattern measurements & field tests.

VAZQUEZ & ASSOCIATES
Box 260362
Tampa, FL 33685
Phone: 813-960-0950
Raul Vazquez

VEGA ASSOCIATES INC.
77 Porterfield Place
Freeport, NY 11520
Phone: 516-868-3730
Fax: 516-868-3731
Donald Minor, Pres.
Specialists in all phases of lighting design, staging services, videodisc, teleconferencing & production for network, cable, theatre & corporate communications. Consultants for audio/visual design & facilities planning.

VICKERMAN-ZACHARY-MILLER
101 Broadway
Oakland, CA 94607-3715
Phone: 415-835-2761
M. John Vickerman Jr., Pres.
J. Michael Zachary, V.P.
P. Madsen, Mktg. Dir.
Consulting services in engineering & architecture for system facilities. Studio design, headend complexes & industrial plant facilities.

VIDEO COMMUNICATIONS INC.
Box 215
Feeding Hills, MA 01030-0215
Phone: 413-786-7955
Fax: 413-786-4663
W. Lowell Putnam, Pres.
Computer systems for TV stations including sales, traffic, accounts receivable, general ledger, accounts payable & payroll.

VIDEO DESIGN PRO
749 Carver Rd.
Las Cruces, NM 88005
Phone: 505-524-8959
Fax: 505-524-9669
Walter P. Black, Pres.
Steve Bogart, Sales & Mktg. Coordinator
Manufacturer of customized computer aided engineering design & systems modeling program.

VIDEO MANAGEMENT CONSULTANTS
101 Little Oak Lane
Altamonte Springs, FL 32714
Phone: 305-682-5884
Rochelle Kobrin, Pres.
Natalie Ross, V.P.
Chris Dean, V.P., Sales
Mobile production units; electronic videotape editing; video projection; program & commercial production; tape duplication.

VIDEO OPERATIONS SERVICES INC.
745 5th Ave.
Suite 405
New York, NY 10022
Phone: 212-421-9870
Joseph H. Beck, V.P.
Two-way communication services for CATV & MATV systems. Services include pay TV on per-usage basis, home shopping, burglar & fire alarm monitoring, political & non-political polling, network & program ratings.

VIDEOPHILE INC.
5690 DTC Blvd.
Suite 340
Englewood, CO 80111
Phone: 303-770-7000
Raymond Cox, Dir., Operations
Monica Anderson, Administrative Asst.
Local area networks, CATV, SMATV & MATV design, engineering & construction; CAD/CAM LAN design services; video conferencing & engineering consultation.

VIDEO PROBE INDEX INC.
Box 9190
Seattle, WA 98109
Phone: 206-285-4479
Robert Schultz, Pres.
Gloria Mamber, V.P.
Teresa Baker, Dir., Field Operations
Significant viewing survey specialists for cable systems & stations filing with FCC in matters of copyright, syndex, network non-duplication & effective competition.

VIDEO RESEARCH SYSTEMS
9380 Main St.
Cincinnati, OH 45242
Phone: 513-984-4844
Fax: 513-984-5998
Foster Winter, Pres.
Focus groups & other qualitative market research services; quantitative surveys for broadcasters & cable TV operators.

VYNX NATIONAL VIDEO NETWORK
One Williams Center, Plaza Level
Tulsa, OK 74172
Phone: 918-588-5760
Fax: 918-588-5761
Delwin L. Bothof, Pres.
Arthur M. Hill II, Dir., Sales
James R. Trecek, Dir., Mktg.
Route switched fiber-optic television distribution network.

WARREN PUBLISHING, INC.
Market Research & Data Sales Division
2115 Ward Court NW
Washington, DC 20037
Phone: 202-872-9200
Fax: 202-293-3435
Telex: 6502173616 (via WUI)
MCI Mail: TELEFACTS
Albert Warren, Pres.
Lynn Levine, Dir.
Karen K. Campbell, Asst. Dir.
Provides up-to-date, customized market research on cable TV, broadcast TV, broadcast equipment, LPTV & other communications services. Provides electronic broadcast & cable TV data for downloading into client data bases. Issues special communications studies & industry surveys.

WARREN, MORRIS & MADISON LTD.
2190 Carmel Valley Rd.
Del Mar, CA 92014-3766
Phone: 619-481-3388
Fax: 619-481-6221
Charles C. Morris, Partner
Scott C. Warren, Partner
T. Dean Madison, Partner

Branch Offices:
PORTSMOUTH: 132 Chapel St., Portsmouth, NH 03801. Phone: 603-431-7929. Fax: 603-431-3460.

LONDON, ENGLAND.
International executive management-level recruitment services for cable TV, broadcast & communications industries.

WASHINGTON INFORMATION GROUP LTD.
20th St. Station
Box 19352
Washington, DC 20036-0352
Phone: 202-463-7323
Fax: 202-463-8633
John Ballou, Pres.
Customized business research on client-specified aspects of TV & cable services industries, specializing in company, product, service or market studies. Confidential, narrow-focused or comprehensive research on merger & acquisition candidates, competitors, targeted markets, products/services, Federal & state regulatory & policy activities.

WASHINGTON INTERNATIONAL TELEPORT
(Div. of WIT Communications Inc.)
5600 General Washington Dr.
Suite B-210
Alexandria, VA 22312
Phones: 703-914-0014; 703-941-4312 (Teleport 24-hr. telephone)
Fax: 703-658-4919
Telex: 197903
Anand Kumar, Chief Exec. Officer
John A. Colucci, V.P., Mktg. & Sales
Michael Kilrain, Sales Rep.
Rebecca Parks, Sales Mgr.
Jay Gnowles, Sales Rep.
Chester D. Ransom, Asst., Mktg. & Sales

Ben Crutchfield, Dir. of Engineering
Edward Maxey, Dir., Operations
Andy Cassells, Traffic Mgr.

Teleport facility:
ALEXANDRIA: 6461 Stephenson Way, Alexandria, VA 22312. Phone: 703-941-3952.
Owns & operates WIT, Washington, DC. Provides satellite transmission services for broadcasters, cablecasters & other video program distributors. Owns & operates 22 satellite earth stations for U.S. domestic & direct international access; provides local terrestrial interconnects via microwave & fiberoptic circuits & full service network traffic coordination.

WILKIN COMMUNICATIONS
11600 San Marcos
Atascadero, CA 93422
Phone: 805-466-9396
Fax: 805-466-1121
Eugene W. Wilkin, Chmn.
Anita D. Wilkin, Pres. & Chief Exec. Officer
Ralph Zapata, Exec. V.P.

Financial Office:
ATASCADERO: Management III Capital Group, Box 2500, Atascadero, CA 93422. Phone: 805-528-8284. Diana L. Wilkin, Chief Financial Officer
Consultants for radio, TV, CATV & LPTV: TV feasibility studies, income/expense projections, organizational plans. Program research, negotiation, acquisition & scheduling. UHF independent specialists. Business plans (start up); financial research, projections & analysis.

WILLIAMS & ASSOCIATES
2622 East West Hwy.
Chevy Chase, MD 20815-3866
Phone: 301-588-5880
Bruce Williams, Pres.

THOMAS M. WING & ASSOCIATES
7457 Swan Point Way
Columbia, MD 21045
Phone: 301-964-2217
Thomas M. Wing, Pres.
Market planning & research for cable, broadcast, OBS, ITFS & closed circuit TV systems. Educational TV marketing & development. Organization design.

WIRELESS CABLE CONNECTION INC.
10435 Greenbough Dr.
Suite 126
Stafford, TX 77477
Phones: 713-499-9699; 800-969-6637
Fax: 713-499-9840
Ted Tarver, Pres.
Gary W. Lopez, Dir., Project Management
Russ Trevillian, V.P., Engineering
Rhonda Tarver
Wireless cable consultants. Consulting & engineering turnkey services for design, construction & operation of domestic & international wireless cable systems. Services include feasibility studies, FCC license application preparations, engineering, construction, personnel training, office & warehouse setup.

WLM COMMUNICATIONS
Executive Offices:
Box 353
Calais, ME 04619
Phones: 506-529-8888; 506-529-3847; 506-529-3270
Fax: 506-529-3088

Branch Offices:
BOSTON: Bruen Bldg., 111 Cherry St., Ashland, MA 01721.

CALAIS: Box 353, Calais, ME 04619-0353.

MARLBORO: 48 Fitchbury St., Marlboro, MA 01752. Phone: 508-485-9291.
Full service radio, TV, cable brokerage & consulting, including programming, research management, promotion, employee seminars & training, sales & station training function planning work, focus group testing & market evaluations & analysis.

THE WOLD ORGANIZATION LTD.
814 Amherst Ave.
Los Angeles, CA 90049-5202
Phone: 213-826-0487
Fax: 213-447-5954
Robert N. Wold, Chmn. & Pres.
Provides consulting services in television & telecommunications, including satellites, both domestic & international.

WOOOSIDE-CABLE CONSULTING GROUP
733 Summer St.
Stamford, CT 06901
Phones: 800-243-7891; 203-348-8498
Rick Perrone, Partner & Sr. V.P.
David Schreff, Dir., Mktg. & Research
Consultants providing services in finance, strategic planning, management, EDP, rate increases, deregulation, franchising, operations & other associated cable-related activities.

WORLD WIOE INFORMATION SERVICES INC.
360 First Ave.
New York, NY 10010
Phone: 212-677-7839
Consulting.

WPS-CATV SERVICES OIVISION
300 Piedmont Ave.
No. 305
San Bruno, CA 94066
Phone: 415-871-5911
Rick Albert, Pres.
Shari Bielanski, V.P.
Cable & pay TV computerized subscriber billing, accounting, management information & marketing statistics designed exclusively for the cable & pay TV industries. Intelligent Data Terminal Service available in conjunction with WPS package systems or as a stand alone system.

WRIGHT, SANOLER & CO.
286 Sugarberry Circle
Houston, TX 77024
Phone: 713-266-9978
Mary Lou Wright, Partner
Amy Sandler, Partner
Executive search, recruitment & management consulting services.

WSI CORP.
4 Federal St.
Billerica, MA 01821
Phone: 508-670-5000
Fax: 508-670-5100
Telex: 95-1184 (domestic); TRT1741742 (international)
James Bardis, Pres.
Janis Farnham, Sales Mgr.
Database providing weather information & graphics & flight planning services; on-air weather display systems; real-time radar & satellite imagery.

WW ASSOCIATES
229 Quaker Rd.
Chappaqua, NY 10514
Phone: 914-238-4375
Fax: 914-238-1213
Jim Wiesenberg, Principal
Communications consulting firm specializing in international multichannel subscription TV & new media development projects; expertise in market analysis, new business planning, programming relations & strategic alliance, valuation & acquisition advisory services.

THE WYCKOFF ORGANIZATION
20 Joann Court
Walnut Creek, CA 94596
Phone: 415-939-9243
Representative & consultant services.

WALTER S. WYORO CONSULTANTS
4 Terry Dr.
The Atrium, Suite 10
Newtown, PA 18940
Phone: 215-860-2288
Fax: 215-860-5502
Walter S. Wydro, Pres.
Alicia Ann Thorne, V.P. & Dir., Operations
Barry Nuss, Sr. Staff Engineer
Anne Zielanski, Office Mgr.
Telecommunications consultants specializing in broadcasting & CATV. Financial management, expert testimony, engineering, system evaluation, laboratory product testing, measurements, interactive systems, pay cable, LAN/voice-data/video, special subscriber services, municipal services.

STEVE WYMAN & ASSOCIATES INC.
Box 70033
Marietta, GA 30007-0033
Phone: 404-977-4410
Steve Wyman, Pres.
Executive search, consulting & brokerage.

JIM YOUNG & ASSOCIATES INC.
1235 Ranger Hwy.
One Young Plaza
Weatherford, TX 76086
Phones: 817-599-7623 (Texas); 817-599-7624; 800-433-2160
Fax: 817-599-4483
Jim Young, Pres.
Peter Froelich, V.P. & Chief Operating Officer
Greg Burns, Consultant
Jim Callahan, Consultant
Patricia Elliott, Business Mgr., Consultant
Specializes in cable TV, RF engineering, satellite communication & telecommunications personnel.

Managers
Programmers
Engineers
Financial wizards

...have one thing in common.



It's been around so long most people take it for granted. But all 23,705 of them refer to it over 241,000 times on average each month! Where else can the people you want to sell your products or services get the names and numbers and data that are so important to decision-makers and influencers?

If your advertising program is suffering from a weak budget, maybe you should be in the 'bible of the business' ..the **Television & Cable Factbook**. A single ad in this important industry resource is a 'year-round campaign' that will continue to showcase your message.

Remember, the **Television & Cable Factbook** is not a 'shelf item'. It's used monthly, weekly, daily, even hourly by mostly upper-level and mid-level managers. It's used *regularly* more than twice as often as Broadcasting's *Yearbook*. And for television and cable needs, there's less waste circulation.

If you want them to *buy*....you'd better *sell* them...in the **Television & Cable Factbook.** Contact Gene Edwards, Advertising Director, for space reservations and rates. Our media kit will tell you even more about us. The time to plan for next year is now!

WARREN
PUBLISHING INC

Television & Cable Factbook

2115 Ward Court, NW • Washington, DC 20037 • 202-872-9200

Communications Daily

The Authoritative News Service of Electronic Communications

With **Communications Daily** *you get the news first! you get the news right! you get the news every business day!*

(and, if you require it, as many do, you can get the news instantly via the electronic information services, NEWSNET, NEXIS, DIALOG, MCI Mail or facsimile)

The Electronic Editions of **Communications Daily** (all you need is a data terminal, communicating word processor or high-speed facsimile machine) . . .

1. *NewsNet.* Every day, immediate delivery and optional access to all our specialized newsletters along with a programmable electronic "clip" service. For just a few dollars a day, the full text of **Communications Daily** can be ready to help you as soon as you are ready to start work. NewsNet is a service of Independent Publications Inc. of Bryn Mawr, PA.

2. *Nexis.* The world's largest full-text news database now includes **Communications Daily**. Nexis is a vast and growing electronic library that features powerful capabilities to search and retrieve information from hundreds of sources. Nexis is a service of Mead Data Central.

3. *Dialog.* The new PTS NEWSLETTER DATABASE (file 636) includes full text access to more than 120 newsletters including **Communications Daily**. A service of Predicasts.

4. *MCI Mail.* If you prefer, we can send you the full text of **Communications Daily** via electronic-mail. A service of MCI Communications Corporation.

5. *Facsimile.* By special arrangement, we can transmit **Communications Daily** to your digital facsimile machine anywhere in the world. A new service of **Communications Daily**.

If you would like more information about the Electronic Editions of **Communications Daily**, *call our circulation department collect at 202-872-9200.*

WARREN

PUBLISHING INC

Brokerage & Financing

Including companies involved in sales, financing, appraisals, consulting, mergers, etc. of television stations, radio stations, newspapers, cable systems and other communications properties.

Kepper, Tupper & Fugatt, inc.

BROKERS AND CONSULTANTS FOR CABLE TELEVISION, TELEVISION, AND RADIO PROPERTIES.

ILLINOIS: 300 Knightsbridge Parkway, Suite 360, Lincolnshire, IL 60069 • 708 / 634-9258 • FAX: 708 / 634-9266
CONNECTICUT: 183 Haviland Avenue, Ridgefield, CT 06877 • 203 / 431-3366 • FAX: 203 / 431-3864

JIM ACKERMAN & ASSOCIATES
1800 N. Meridian St.
Suite 610
Indianapolis, IN 46202
Phone: 317-923-2353
James F. Ackerman, Pres.
Investment banking & financial services to cable industry.

ACQUISITION ADVISORY & CAPITAL CORP.
12526 High Bluff Dr.
Suite 300
San Diego, CA 92130
Phone: 619-792-2600
Fax: 619-792-1413
Thomas H. Billingslea Jr., Pres.
Merger/acquisition services to cable television companies.

AETNA BOND INVESTORS
Bond Investment Dept.
City Place, YFC4
17th Floor
Hartford, CT 06103
Phone: 203-275-2764
Fax: 203-275-3501
Kurt H. Nyman, Managing Dir.
Radio, TV & cable system financing.

ALEXANDER & ASSOCIATES
4621 W. Bay to Bay Blvd.
Tampa, FL 33629-7610
Thomas N. Alexander, Pres.
Regulatory affairs & business analysis consultation for CATV industry including strategic planning; franchising & refranchising; franchise transfers; renegotiation & fee reductions; regulatory system profiles; governmental & community relations; system appraisals; financial projections & marketing.

ALLIED CAPITAL CORP.
1666 K St. NW
Suite 901
Washington, DC 20006
Phone: 202-331-1112
Fax: 202-659-2053
George C. Williams, Chmn.
David Gladstone, Pres.
Brooks H. Browne, Exec. V.P.
William Dunbar, Exec. V.P.
G. Cabell Williams, Exec. V.P.
Fred Russell Jr., Sr. V.P.
Chip Stelljes, V.P.

Branch Office:
VERO BEACH: 2770 N. Indian River Blvd., Suite 300, Vero Beach, FL 32960. Phone: 407-778-5556.
Venture capital investments, equity financing for radio, TV, LPTV & cable.

AMERICAN SECURITY BANK N.A.
Communications Industries Group
1501 Pennsylvania Ave. NW
Washington, DC 20013
Phone: 202-624-4818
Fax: 202-624-4399
Gregg E. Johnson, V.P. & Div. Head
Susan P. Ness, V.P.
W. Peter Torri, V.P.
Martha S. Wilson, Asst. V.P.
A. Jerome Fowlkes, Asst. Treas.
Banking services, including term loans, credit lines, letters of credit, cash management, investment services & trust services for the broadcast & cable industries.

AMERICOM RADIO BROKERS
8401 Old Court House Rd.
Suite 120
Vienna, VA 22182-3820
Phone: 703-506-1816
Daniel T. Gammon, Pres.
Thomas P. Gammon, Chmn.
Radio brokerage & investment banking services.

HENRY ANSBACHER INC.
277 Park Ave.
New York, NY 10172
Phone: 212-688-5544
James McCormick, Pres. & Chief Operating Officer
William J. McCluskey
Robert H. Gettinger, V.P.
Derek G. Goodman, V.P.
Charles J. Carey, V.P.
Richard L. Serrano, V.P.
Richard J. Paone, Asst. V.P.
Lisa J. LaMagne, Sr. Research Analyst

Branch Office:
ENGLAND: Ansbacher Media Ltd., 103-105 Jermyn St., London, England SWIY 6EE. Phone: 071-930-1010. Michael Allen, Managing Dir.
Mergers, acquisitions, divestitures & valuations for publishing, communication & other media companies.

ATA INFORMATION SYSTEMS INC.
5 Revere Dr.
Suite 510
Northbrook, IL 60062
Phone: 800-282-0031
Fax: 708-559-1414
Joseph L. Andrade, Dir., Sales
Anne MacRitchie, Mktg.

AVPRO INC.
Box 176
Kennebunk, ME 04043
Phone: 207-985-3511
Lewis M. Marcy, Pres.
James M. Marcy, V.P.
Radio, TV & cable TV consulting & brokerage.

A Team Of Recognized Experts On Your Side.

Financial Counseling, Brokerage and Investment Banking for the Communications Industry.
(513) 381-7775

CRISLER
R.C. CRISLER & CO., INC.

BANK OF AMERICA N.T. & S.A.
Entertainment/Media, 5712
555 S. Flower St.
Los Angeles, CA 90071
Phone: 213-228-2504
Fax: 213-228-3145
Gary Matus, Sr. V.P., Entertainment & Media Group
Bruce Thomas, V.P., Media Group
Randy Strickley, V.P., Media Group
Commercial & investment banking services for broadcasting & cable TV industries.

BANK OF BOSTON
Communications Division
100 Federal St.
Boston, MA 02110
Phone: 617-434-8762
James C. Lewis, V.P.
Robert A. Bachelder, V.P.
Financing services for radio, TV, cable, publishing & related industries.

THE BANK OF CALIFORNIA N.A.
Communications Industries Group
400 California St.
17th Floor
San Francisco, CA 94104
Phone: 415-765-2706
Telex: 34316 BANKOSCALE
Paul E. Gaenger, V.P. & Mgr. (415-765-2706)
David Chicca, V.P. (415-765-2671)
Rick Holman, V.P. (415-765-2744)
Stephen Smith, Assoc. V.P. (415-765-3529)
Financing for cable & broadcast industries.

BANK OF MONTREAL
Communications/Media Group
430 Park Ave.
16th Floor
New York, NY 10022
Phone: 212-605-1424
Fax: 212-605-1648
Telex: RCA 232321; MCI 62960
Yvonne Bos, V.P.
Financing for radio, TV, cable, newspaper, publishing, cellular & paging telecommunications industries.

BANK OF NEW ENGLAND N.A.
28 State St.
Boston, MA 02129
Phone: 617-573-6566
Fax: 617-573-2380
Judi N. Martin, Asst. V.P. (617-573-6566)
Provide senior financing to CATV and broadcast companies.

THE BANK OF NEW YORK
Communications, Entertainment & Publishing Div.
1 Wall St.
16th Floor
New York, NY 10286
Phone: 212-635-8666
Fax: 212-635-8593
Gerald L. Hassell, Exec. V.P. & Div. Head
Deborah Rasin, V.P. & Group Head
Mark Hemenetz, V.P. & Group Head
Douglas Smith, V.P. & Group Head
Financing for broadcast & cable acquisitions & construction.

BANKERS TRUST CAPITAL CORP.
280 Park Ave., 9W
New York, NY 10017
Phone: 212-850-1916
Noel Urben, Pres.
Robert Marakovits, V.P.
Adrienne Halper, V.P.
George Doomany, V.P.
Venture capital & mezzanine financing of leveraged buyouts of television stations & cable systems.

BARCLAYS BANK PLC
75 Wall St.
15th Floor
New York, NY 10265
Phone: 212-412-5029
Fax: 212-412-5800
John P. Page, Sr. V.P.
Specialized financing for the communications industry.

BECKERMAN ASSOCIATES INC.
14001 Miramar Ave.
Madeira Beach, FL 33708
Phone: 813-391-2824
Fax: 813-398-2945
Milton B. Beckerman, Co-Owner
Bernice S. Beckerman, Co-Owner
Media broker; appraisal, merger acquisition, financial consulting.

JUDITH A. BERSHOF INTERESTS INC.
1571 Ogden St.
Denver, CO 80218
Phone: 303-830-0141
Fax: 303-860-9891
Judith A. Bershof, Pres.

BILL-DAVIO ASSOCIATES INC.
2508 Fairmount St.
Colorado Springs, CO 80909
Phone: 719-636-1584
William H. Martin, Pres.
Hugh Martin, V.P.
Media brokerage; appraisals; expert testimony; management consulting.

BLACKBURN & CO. INC.
1100 Connecticut Ave. NW
Suite 420
Washington, DC 20036
Phone: 202-331-9270
Fax: 202-331-9685
James W. Blackburn Jr.
Richard F. Blackburn
Joseph M. Sitrick
Jack V. Harvey
Susan K. Byers
Charles H. Kurtz
Anthony J. Rizzo
Richard L. Sharpe
Steve Pruett

Branch Offices:
ATLANTA: 400 Colony Square, 1201 Peachtree St. NE, Suite 1006, Atlanta, GA 30361. Phone: 404-892-4655. Jay C. Bowles; George I. Otwell

SANTA BARBARA: 2445 Alamo Pintado Ave., Suite 201A, Los Olivos, CA 93441. Phone: 805-688-7137. Neil Rockoff
TV & radio station brokers.

BLACKBURN CAPITAL MARKETS
1100 Connecticut Ave. NW
Suite 420
Washington, DC 20036
Phone: 202-331-9270
Fax: 202-331-9685
Susan K. Byers
Placement of all forms of debt & equity for broadcasters; financial consulting services.

BOSTON VENTURES MANAGEMENT INC.
21 Custom House St.
Boston, MA 02110
Phone: 617-737-3700
Fax: 617-737-3709
William F. Thompson
Richard C. Wallace
Roy F. Coppedge
Anthony J. Bolland
James M. Wilson
Martha H. W. Crowninshield
Gail C. Hoffman
Equity & equity related capital for acquisitions, buyouts & expansions in TV, radio, cable, publishing, outdoor advertising, music and other communications & entertainment industries.

BOUOREAU & ASSOCIATES
1025 Harker Ave.
Palo Alto, CA 94301
Phone: 415-326-5151
Susan Legare, Partner & Research Dir.
James Boudreau, Partner

FRANK BOYLE & CO.
2001 W. Main St.
Suite 280
Stamford, CT 06902
Phone: 203-969-2020
Fax: 203-969-3498
Frank Boyle, Pres.
Jim Boyle, V.P., Cable Div.
Mary C. Downey, Sr. V.P., Administration
Media brokerage and appraisals in cable TV, private cable, radio & TV.

BRALEY/MORROW INC.
1202 Lexington Ave.
Suite 120
New York, NY 10028
Phone: 212-734-9849
Charles R. Braley III
William N. Braley
Richard B. Morrow

Branch Office:
DISTRICT OF COLUMBIA: 4200 Wisconsin Ave. NW, Suite 106, Washington, DC 20016. Phone: 202-337-7990.
Cable system brokerage, debt & equity financing for system purchase & development.

BROADCAST PROPERTIES WEST INC.
13333 N.E. Bel-Red Rd.
Suite 232
Bellevue, WA 98005
Phone: 206-641-7063
William L. Simpson, Pres.
Broker for radio, TV & cable.

BROADMARK CAPITAL CORP.
Media Division
1420 5th Ave.
Suite 3030
Seattle, WA 98101
Phone: 206-623-1000
Fax: 206-623-2213
Gerald B. Dennon, Pres., Media Div.
Brokerage, investment banking services to the media, with a specialty in radio, TV & cable industries.

BROAD STREET VENTURES
Box 151
Riverside, CT 06878
Phone: 203-637-4605
Fax: 203-637-4796
Richard L. Geismar, Pres.
Fred E. Walker, Exec. V.P.
Financial & management consulting for broadcast industries.

BRUNING & ASSOCIATES INC.
9137 E. Mineral Circle
Suite 320
Englewood, CO 80112
Phone: 303-799-8026
Fax: 303-799-6609
Joseph R. Bruning, Pres.
Michael T. Ricks, V.P.
Dan Grothe, V.P.
Cable television brokerage & investment banking.

BURR, EGAN, DELEAGE & CO.
1 Post Office Square
Suite 3800
Boston, MA 02109
Phone: 617-482-8020
Brion B. Applegate
William P. Egan
Brian W. McNeill
Timothy L. Dibble
Robert F. Benbow

Branch Office:
SAN FRANCISCO: 1 Embarcadero Center, Suite 4050, San Francisco, CA 94111. Phone: 415-362-4022.
Debt & equity financing.

BUSINESS BROKER ASSOCIATES
Broadcast Communications Division
399 Somerville Ave.
Chattanooga, TN 37405
Phone: 615-756-7635
Fax: 615-756-7666
C. Alfred Dick, Owner, Broker
TV, radio & cable brokers.

CABLE INVESTMENTS INC.
8400 E. Prentice Ave.
Suite 1115
Englewood, CO 80111
Phone: 303-793-3344
Fax: 303-793-0288
Robert L. Brown, Pres.
Robert D. Berger, Sr. V.P., Brokerage
Paul F. Carrazzone, V.P., Investment Banking
Investment bankers & brokers for the cable television industry.

CABLE MEDIA ASSOCIATES
Box 272550
Tampa, FL 33688-2550
Phone: 813-289-9400
William M. Roberts, Pres.
Brokerage & financial consulting for cable TV including debt placement and fair market appraisals.

CABLE PROPERTIES INC.
99 S. Downing St.
Suite 404
Denver, CO 80209
Phone: 303-733-9443
Fax: 303-777-7938
Edward J. Thorn, Pres.

ROBERT A. CHAISSON INC.
39 Locust Ave.
New Canaan, CT 06840
Phone: 203-966-6333
Fax: 203-966-8612
Broadcast brokerage, acquisitions & consulting.


TOM BELCHER
PRESIDENT

BROKERAGE SERVICES
For
• CABLE TV
• RADIO STATONS
• TV STATIONS
3727 E. 31 St. • Tulsa, OK 74135
918-743-8300
Fax: 918-749-3348

Communication Resources, Inc.
Media Brokers

CHAPMAN ASSOCIATES
8425 Dunwoody Place
Atlanta, GA 30350
Phone: 404-998-1100
Fax: 404-552-7536
William N. Cate, Pres., Atlanta Office
Ray M. Stanfield, Chmn. of the Board, Los Angeles Office
E. L. Pearce, Associate
Ed Shaffer, Associate

Branch Offices:
ARLINGTON: Ballston Office Center, 4200 Wilson Blvd., Suite 1100, Arlington, VA 22203. Phone: 703-243-2310. Millard S. Younts, Associate

BOSTON: 8 Faneuil Hall Marketplace, 3rd Floor, Boston, MA 02109. Phone: 617-742-3307. Robert J. Maccini, Associate, Chapman Financial Services

CAMBRIDGE: 955 Massachusetts Ave., Suite 180, Cambridge, MA 02139. Phone: 617-354-0486. Kevin C. Cox, Associate

CHICAGO: 1038 Sterling Rd., Suite 217, Flossmore, IL 60422. Phone: 708-798-1559. Rich Marschner, Associate

DALLAS: 5495 Belt Line Rd., Suite 340, Dallas, TX 75240. Phone: 214-788-2525. William L. Whitley, Associate

JACKSONVILLE: 3733 University Blvd. W, Suite 120, Jacksonville, FL 32217. Phone: 904-730-2522. Jim Brewer, Associate; George Reed. Associate

KANSAS CITY: 4500 Main, Suite 900, Kansas City, MO 64111. Phone: 816-932-5314. William H. Lytle, Associate; Donald Boyles, Associate

LOS ANGELES: 16380 Roscoe Blvd., Suite 120, Van Nuys, CA 91406-1215. Phone: 818-893-3199. James Mergen, Associate; Ray M. Stanfield, Associate

SALT LAKE CITY: Box 744, Logan, UT 84321. Phone: 801-753-8090. G. Gregory Merrill
TV and radio brokers; mergers, acquisitions, financing & appraisals.

CHARTCOM CAPITAL CORP.
Box 621369
Littleton, CO 80162
Phone: 303-233-2343
Fax: 303-233-2231
A. Clinton Ober, Pres.
Guy W. Larson, Secy.-Treas.
Venture capital, including investment banking, equity investments, private placements, initial public offerings, acquisitions, mergers & partnerships.

CHARTERHOUSE MEDIA GROUP
527 Madison Ave.
Suite 1400
New York, NY 10022
Phone: 212-371-6544
Fax: 212-371-9707
Jose Echevarria, Managing Dir.
Investment banking for the broadcast industry. Financing, mergers & acquisitions.

CHASE LINCOLN FIRST BANK N.A.
Box 22974
Rochester, NY 14692
Phone: 716-258-6803
Lisa Fisher

CHASE MANHATTAN BANK N.A.
Communications Financing Division
1 Chase Manhattan Plaza
New York, NY 10081
Phone: 212-552-7485
Lawson R. Day, Managing Dir.

CHEMICAL BANK
Media Group
277 Park Ave.
New York, NY 10172
Phone: 212-310-6027
Henry D. Morneault, V.P., Media Corporate Finance
Judith F. Arstein, V.P., Media Corporate Finance
Judy E. Smith, V.P., Media Lending
Barbara M. Ginader, Managing Dir., Media Corporate Finance
Cable & broadcast financing; equity programs; private debt replacements.

CIGNA INVESTMENTS INC.
S-307
Hartford, CT 06152
Phone: 203-726-6963
James R. Kuzemchak, V.P.
Financial & insurance services for individuals, businesses, government & non-profit organizations.

CITIBANK N.A.
399 Park Ave.
6th Floor, Zone 2
New York, NY 10043
Phone: 212-559-5856
Fax: 212-793-6873
Fred Pickering, V.P.
David Clark, S.A.O.
Peter Dillon, V.P.
Mary Thomas, V.P.
Fehmi Zeko, V.P.
Radio, TV & cable financing.

DONALD K. CLARK INC.
Box 340617
Tampa, FL 33694
Phone: 813-949-9311
Fax: 813-949-2846
Donald K. Clark, Pres.
Anne Clark, V.P.
Media brokers; sales, acquisitions & financial counseling.

COAXIAL CAPITAL ASSOCIATES INC.
4582 S. Ulster St.
Suite 1301
Denver, CO 80237
Phone: 303-770-7700
Fax: 303-770-7705
Ross W. McPherson, Pres.

Cable TV industry system sales, acquisitions, appraisals, mergers, trades & investment banking.

COMERICA BANK-DETROIT
211 W. Fort St.
Detroit, MI 48275-1196
Phone: 313-222-6140
Telex: 252319
Lorraine A. Slaby, V.P.
Laura A. Radko
Complete banking services.

★ COMMUNICATION RESOURCES/MEDIA BROKERS
3727 E. 31st St.
Tulsa, OK 74135-1506
Phone: 918-743-8300
Fax: 918-749-3348
Tom Belcher, Pres.
Eileen Belcher, V.P.
Barbara Terry, Secy.-Treas.
Radio, TV & cable brokerage, acquisitions & mergers.

COMMUNICATIONS CAPITAL CORP.
19 W. 44th St.
Suite 705
New York, NY 10036
Phone: 212-302-2282
Blair Walliser, Pres.
Wade Barnes, V.P.
Brokerage, consulting & financing.

COMMUNICATIONS EQUITY ASSOCIATES

★ COMMUNICATIONS EQUITY ASSOCIATES INC.
101 E. Kennedy Blvd.
Suite 3300
Tampa, FL 33602
Phone: 813-222-8844
Fax: 813-225-1513
Telex: 808713
J. Patrick Michaels Jr., Chmn. & Pres.
James F. Ackerman, Chmn. Emeritus
Harold Ewen, Vice Chmn.
H. Gene Gawthrop, Exec. V.P. & Chief Exec. Officer
Mark D. Sena, Sr. V.P., International Division
W. Jay Dugan, Sr. V.P., Cable TV Div.
Edward H. Frazier Jr., Sr. V.P., Cable TV Div.
Beverly A. Harms, V.P., Office of the Chmn.
Brad A. Gordon, V.P. & Chief Financial Officer
Glenn Serafin, V.P., Radio Division
Sarah C. Rechin, V.P.
Brian Sweeney, V.P.
Jeannette Tully, V.P.
Sarita Park, Coordinator of Client Services
Thomas Cardy, Sr. V.P., Administration & Finance
Stewart Nazzaro, V.P., International Business Development
Brayton Johnson, Analyst/Broker
Ken O'Rorke, V.P., Mktg.
David Burns, Controller

Branch Offices:
BERWYN: 1235 Westlakes Dr., Suite 140, Berwyn, PA 19312. Phone: 215-251-0650. Tom MacCrory, Group V.P., Cable Div.; John Long, Sr. V.P.

NEW YORK: 375 Park Ave., Suite 3808, New York, NY 10152. Phone: 212-319-1968. Donald Russell, Pres., CEA Inc.; David W. Unger, V.P.; Lisa Shearing, Group V.P., Investment Banking
Services to the cable TV, broadcasting & pay TV industries: Buying, selling & trading properties; placement of long or short-term loans, subordinated debt, joint ventures & other equity financing; system appraisals; strategic planning, tax & estate planning & shareholder negotiations.

COMMUNICATIONS FINANCE INC.
531 S. Fairview Ave.
Park Ridge, IL 60068
Phone: 708-823-4027
Loren N. Young, Pres.
Financing & investment services to cable TV & broadcast industry. Appraisals, feasibility studies, expert witness for cable TV.

COMMUNICATIONS FINANCIAL SERVICES INC.
4980 E. Quincy Ave.
Englewood, CO 80110
Phone: 303-721-8818
Gerry A. Zimmerman, Pres.
Merger/acquisition appraisal & investment banking services to the cable TV & communications industries.

COMMUNICATIONS PARTNERS LTD.
901 Main St.
Suite 2300
Dallas, TX 75202
Phone: 214-651-9180
Fax: 214-748-1839
Eric C. Neuman, Managing Partner
G. Bradford Bulkley, Managing Partner
Financial consultation for radio, TV, cable TV, outdoor advertising & publishing industries.

CONCORD COMMERCIAL CORP.
1 Maynard Dr.
Park Ridge, NJ 07656
Phone: 201-307-6840
Fax: 201-307-1895
Dave Herrman, V.P.
Jim Costello, V.P.
John McKenna

CONLEY & ASSOCIATES
Box 3220
Bismarck, ND 58502
Phone: 701-222-3902
Christopher J. Conley, Managing Gen. Partner
Candace Christianson, Gen. Partner
Financial consultants to the electronic media, specializing in appraisals & valuations; strategic planning & feasibility studies, financial planning & restructuring, operational evaluations/audits; expert testimony.

CONNECTICUT MUTUAL LIFE INSURANCE CO.
140 Garden St.
Hartford, CT 06154
Phone: 203-987-6500
Telex: 203-987-6598
Kenneth D. Anderson, V.P. & Div. Head
Fixed rate lender to cable, TV, radio, newspaper & outdoor advertising industries.

CONNECTICUT NATIONAL BANK
777 Main St.
MSN-397
Hartford, CT 06115
Phone: 203-728-2944
Fax: 203-728-4621
Joseph J. Savage, Sr. V.P.
Manfred D. Eigenbrod, V.P.
Robert F. West, V.P.
William C. Carroll, Asst. V.P.
Anne E. Dorsey, Asst. V.P.
Richard M. Starke, Specialized Lending Officer
TV, radio & cable TV financing.

CONTINENTAL ILLINOIS NATIONAL BANK & TRUST CO. OF CHICAGO
231 S. LaSalle St.
Chicago, IL 60697
Steve Roberts, 2nd V.P. (312-828-8102)
James E. Dodd, Sr. Dir. (312-828-8917)
Chris Perry (312-828-5319)
Communications team specializes in lending activities involving cable TV & broadcasting industries.

CRISLER
R.C. CRISLER & CO., INC.

★ CRISLER CAPITAL CO.
600 Vine St.
Suite 2710
Cincinnati, OH 45202
Phone: 513-241-1844
Fax: 513-381-8808
R. D. Meiszer, Pres.
Stephen E. Kaufmann, V.P.
Investment banking, mergers & acquisitions, appraisal & advisory services for the communications industry.

DANIELS & ASSOCIATES
3200 Cherry Creek South Dr.
Suite 500
Denver, CO 80209
Phone: 303-778-5555
Fax: 303-778-5599
Phil Hogue, Chmn. & Chief Exec. Officer
Brian Deevy, Pres. & Chief Operating Officer
Tim David, Exec. V.P.
Bob Russo, Sr. V.P., Mktg. & Public Relations
Richard Bridgforth, Sr. V.P.
Brad Busse, Sr. V.P.
Dan Forey, Sr. V.P.
Marilyn Edwards, V.P. & Chief Financial Officer
Kevan Bloomgren, V.P.
Bruce Dickinson, V.P.
Bill Fitzgerald, V.P.
Bruce Godfrey, Sr. V.P., Investment Banking
Chip James, V.P.
Dave Rhodes, V.P.
Randy Wells, V.P.
Bob Lazzeri, V.P.
Mike Talamantes, Asst. V.P.
Kevin Brynestad, Asst. V.P.
Pat Thompson, V.P. & Dir., Small Systems Brokerage

Branch Office:
NEW YORK: 299 Park Ave., 20th Floor, New York, NY 10171. Phone: 212-935-5900. Fax: 212-832-2784. Gregory B. Ainsworth, Sr. V.P.; Andrew Thacher, V.P.; Sam Grier, Asst. V.P.; Kirsten Beck, V.P., International Development
Provides merger, acquisition & corporate financial services to cable TV industry.

THE DEER RIVER GROUP
2000 L St. NW
Suite 200
Washington, DC 20036
Phone: 202-659-3331
Robin B. Martin, Pres. & Chief Exec. Officer
Jay P. Williams Jr., Chief Operating Officer
Erwin G. Krasnow, Gen. Counsel

Branch Office:
BOSTON: 35 Main St., Wayland, MA 01778. Phone: 508-653-7200.
Acquisition consulting, including educational seminars, strategic planning, investment banking services, inspection of properties & brokerage.

DELL'APA ASSOCIATES
727 15th St. NW
Washington, DC 20005
Phone: 202-393-4253

LINCOLN DELLAR & CO.
Box 5365
Santa Barbara, CA 93150
Phones: 805-969-6344; 805-969-1351
Lincoln Dellar, Pres.
Media & business brokers; broadcast management consultants.

THE DENVER GROUP INC.
252 Clayton
Suite 300
Denver, CO 80206
Phone: 303-321-7550
Fax: 303-399-5352
Bob Holman, Pres.
Hugh H. McCulloh, V.P.
Provides brokerage & investment banking services to the cable TV, paging & cellular industries.

DeRAND INVESTMENT CORP. OF AMERICA
2200 Wilson Blvd.
Arlington, VA 22201
Phone: 703-247-2900
Denny Smith, Pres.
John Mould, Sr. V.P.
Randy Smith

DES ASSOCIATES
42 Monmouth Hills
Highlands, NJ 07732
Phone: 908-291-9807
David E. Schutz, Pres.
Anthony M. Hoffman, V.P.
Ellen Brooks, Research Dir.
Merger & acquisition consulting, financing, appraisals, business plans, bank presentations & feasibility studies.

DONALDSON LUFKIN & JENNRETTE
140 Broadway
27th Floor
New York, NY 10005
Phone: 212-504-3000

EBS INTERNATIONAL
1888 Century Park East
Suite 1900
Los Angeles, CA 90067
Phone: 213-284-3210
Fax: 213-457-3228
Telex: 650-208-3229 (MCI)
John M. Sansone, Pres.
Michel Zerbib, V.P.
Production financing arrangements; program advisory services; financial & market research; representation of foreign investors & producers

EDEN BROADCAST SERVICES INC.
719 Periwinkle Rd.
Box 647
Eden, NC 27288-0647
Phone: 919-623-7300
Gene E. Ward Sr., Pres. & Sales Mgr.
Appraisals, brokerage, personnel placement & consulting for TV, radio & cable TV.

EQUIBANK
2 Oliver Plaza
7th Floor
Pittsburgh, PA 15222-2705
Phone: 412-288-5000
Telex: 4423037 EQBK PGH
Gary W. Fiedler, Chmn.
James H. McLaughlin, Pres. & Chief Exec. Officer
Libby G. Fishman, Exec. V.P., Gen. Counsel & Secy.
James A. Murphy, Exec. V.P. & Vice-Chmn., Audit
Leslie H. Green, Exec. V.P., Systems & Operations
Michael E. Jehle, Exec. V.P.
William F. Jones Jr., Exec. V.P.
Thomas G. Middleton, Exec. V.P., Credit Policy & Administration
Robert C. Payment, Sr. V.P. & Chief Financial Officer

EQUITABLE CAPITAL MANAGEMENT CORP.
Corp. Finance Dept.
1285 Ave. of the Americas
New York, NY 10019
Phone: 212-554-1101
Lending to cable & broadcast TV industries.

WILLIAM A. EXLINE INC.
4340 Redwood Hwy.
Suite F-230
San Rafael, CA 94903
Phone: 415-479-3484
Fax: 415-479-1574
Andrew P. McClure, Pres.
W. Dean LeGras, V.P.
Miramae M. Welch, Assoc.
William A. Exline, Consultant
Brokers & consultants for radio & TV stations & newspapers.

FIDELITY BANK
Communications Financing Division
Broad & Walnut Sts.
Philadelphia, PA 19109
Phone: 215-985-8658
Gerard L. Grady, V.P., Mgr.
Annette F. Procacci, V.P.
Ruth E. Leone, V.P.
Financial services for the cable TV, broadcast & publishing industries.

FIRST BANK OF MINNEAPOLIS
Communication Industries Division
First Bank Place East
MPFE0400
Minneapolis, MN 55480
Phone: 612-370-4545
Fax: 612-370-3724
Karen A. Peikert, Commercial Banking Officer (612-370-4192)
Terry L. Adams, V.P. & Div. Head (612-370-4850)
Bernard J. Weiss, V.P. (612-370-3879)
Cynthia E. Lindholm, Asst. V.P. (612-370-5268)
Financial services for the TV, radio, cable & telecommunications industries; media & publishing companies including acquisition & working capital; revolving & term credits; interest rate protection; letters of credit; subordinated debt & preferred private equity placements; financial advisory services.

FIRST CHICAGO VENTURE CAPITAL
3 First National Plaza
Suite 1330
Chicago, IL 60670-0501
Phone: 312-732-8067
John A. Canning Jr., Pres.
Paul J. Finnegan, V.P.
James N. Perry, Sr. Investment Mgr.
Venture capital for TV, radio, cable TV, paging, cellular & SMR acquisitions.

Investment banking, brokerage and financial services for the communications and entertainment industries.

101 E. Kennedy Blvd.
Suite 3300
Tampa, FL 33602
813/222-8844

1235 Westlakes Drive
Suite 140
Berwyn, PA 19312
215/251-0650

CEA, Inc.
375 Park Ave., Suite 3808
New York, NY 10152
212/319-1968

COMMUNICATIONS EQUITY ASSOCIATES

CEA and CEA, Inc. are members of the National Association of Securities Dealers, Inc. and their professional associates are registered with the NASD. Member SIPC.

FIRST COMMUNICATIONS CAPITAL
901 Main St.
Suite 2300
Dallas, TX 75202
Phone: 214-651-1007
Fax: 214-748-1839
Thomas F. Bartlett, V.P.
Debt & equity placements for radio, television, cable TV, outdoor advertising & publishing industries.

FIRST INTERSTATE BANK OF CALIFORNIA
707 Wilshire Blvd.
Floor 23, W 23-14
Los Angeles, CA 90017
Phone: 213-614-5732
Scott J. Kelley

THE FIRST NATIONAL BANK OF CHICAGO
Communications Companies Division
1 First National Plaza
Suite 0083, 1-12
Chicago, IL 60670-0083
Phone: 312-732-4000
Fax: 312-732-7727
Telex: 4330253
Jacqueline A. Hurlbutt, Sr. V.P./Dept. Head (312-732-6955)
Richard L. Elmendorf, V.P./Div. Head (312-732-6950)
Stephen Martin, V.P./Div. Head (312-732-3719)
Kenneth A. Selle, V.P. (312-732-9524)
Adrienne Meisel, V.P. (312-732-9754)
Lloyd R. Sams, V.P./Telecommunications Team Leader (312-732-3821)
John M. Speer, V.P. (312-732-1303)
Jacqueline M. Vitello, V.P. (312-732-3558)
Linda A. Bergonia, V.P. (312-732-2085)
Case Kuehn, V.P. (312-732-5804)
Doug Roper, V.P. (312-732-5996)
Ronna Bury-Prince, Asst. V.P. (312-732-4865)
Jonathan Fisher, Asst. V.P. (312-732-6031)
Philip Rosenfeld, Asst. V.P. (312-732-2698)

Branch Office: New York
Cable & broadcast industries financing.

FIRST NATIONAL BANK OF MARYLAND
Communications Financing Division
Box 1596
Baltimore, MD 21203
Phone: 301-244-4088

FIRST UNION NATIONAL BANK
Communications Lending Group
1 First Union Center
TW-16; 0735
Charlotte, NC 28288
Phone: 704-374-4552
Paul Thomason, V.P. (704-374-6104)
Ted LaPorte, V.P. (704-374-7041)
Cable TV & broadcasting industries financing.

FIRST WISCONSIN NATIONAL BANK OF MILWAUKEE
777 E. Wisconsin Ave.
Milwaukee, WI 53202
Phone: 414-765-4445
Richard E. Zerkel, V.P.
Financing for acquisitions/leveraged buyouts of communications properties; cash management services.

NORMAN FISCHER & ASSOCIATES INC.
1209 Parkway
Austin, TX 78703
Phone: 512-476-9547
TWX: 512-476-0540
Norman Fischer, Pres.
Terrill Fischer, Associate
Mal Kasanoff, Associate
Media brokers, appraisers & management consultants.

FLEET NATIONAL BANK
111 Westminster St.
4th Floor
Providence, RI 02806
Phone: 401-278-6296
Telex: 401-751-1274
Gregory F. Mulligan, Sr. V.P. (401-278-6296)
Paula H. Lang, V.P. (401-278-3383)
James P. Miller, V.P. (401-278-6207)
Lynne S. Randall, Asst. V.P. (401-278-6261)
David T. Lechner, Asst. V.P. (401-278-6250)
Timothy McDonough, Lending Rep.
Financing for construction, acquisition & expansion of cable TV systems & TV properties, specializing in group owners.

MILTON Q. FORD & ASSOCIATES INC.
4006 Barrone Way
Memphis, TN 38117
Phone: 901-767-7980
Milton Q. Ford, Pres.
Jo Ann F. Kail, V.P.
Radio, TV, cable & newspaper brokerage.

RICHARD A. FOREMAN ASSOCIATES INC.
330 Emery Dr. E
Stamford, CT 06902-2210
Phone: 203-327-2800
Fax: 203-967-9393
Richard A. Foreman, Pres. (203-327-9741)
Richard W. Kozak, Associate (203-656-0506)
Brokerage & consulting, cash positive independents & network TV affiliates in growth markets.

FURMAN SELZ INC.
230 Park Ave.
New York, NY 10169
Phones: 212-309-8200; 800-221-3780
Fax: 212-309-9608
Raymond J. Timothy, Sr. Managing Dir.
David S. Harris, Dir.
Investment banking and corporate finance services.

GAMMON MEDIA BROKERS INC.
1925 K St. NW
Suite 304
Washington, DC 20006
Phone: 202-862-2020
Fax: 202-862-2023
James A. Gammon, Pres.
Confidential brokerage, financial & broadcast consulting, negotiation and sale of broadcast properties.

CLIFTON GARDINER & ASSOCIATES INC.
Box 5559
Avon, CO 81620
Phone: 303-526-1458
Fax: 303-526-0235
Clifton H. Gardiner, Chmn. & Pres.
Rex Miller, V.P., Cable Mergers & Acquisitions
Brokerage services including appraisals & system management.

CLIFTON GARDINER & CO.
Box 5559
Avon, CO 81620
Phone: 303-526-1458
Fax: 303-526-0235
Clifton H. Gardiner, Chmn.
Investment banking services for communications companies.

GENERAL ELECTRIC CAPITAL CORP.
83 Woster Heights Rd.
Lee Farm Corporate Park
Danbury, CT 06810
Phone: 203-796-8508
Financial services; branches in 50 states & major cities.

JAMES R. GEORGE INC.
4101 S.E. 46th St.
Ocala, FL 32671
Phone: 904-694-1588
James R. George
Cable consultant & brokerage.

W. JOHN GRANDY
1150 Osos St.
Suite 206
San Luis Obispo, CA 93401
Phone: 805-541-1900
Fax: 805-543-7885
W. John Grandy, Pres.
TV, radio & cable TV brokerage.

CHARLES GREENE ASSOCIATES
4380 Georgetown Square Rd.
Suite 1010A
Atlanta, GA 30338
Phone: 404-452-8891
Fax: 404-452-8892
Charles L. Greene, Pres.
Cable TV brokerage, appraisals, financing & financial consulting.

GREYHOUND FINANCIAL CORP.
Dial Tower
Dial Corporate Center
Phoenix, AZ 85077-1130
Phones: 800-525-4532; 602-207-6955
Sam Eichenfield, Pres.
Matt Breyne, V.P., Communications Finance
Chris Webster, V.P., Communications Finance
Jeff Kilrea, Asst. V.P., Communications Finance
Term loans for acquisition, refinancing & restructuring of radio, TV, cable, publishing & other media interests.

HAGUE & COMPANY
540 Frontage Rd.
Suite 320
Northfield, IL 60093
Phone: 708-441-7250
Lee Hague, Pres.
Investment banking, acquisition analysis & consulting.

HANSON & ASSOCIATES
98 Main St.
Suite 207
Tiburon, CA 94920
Phone: 415-435-4211
Fax: 415-435-3876
David S. Hanson, Pres.
Dennis Gould, Exec. V.P.
Chet Watson, V.P.
Brokerage & investment banking services to cable industry.

HARDESTY & ASSOCIATES
115 Retiro Way
San Francisco, CA 94123
Phone: 415-563-4411
John F. Hardesty, Pres.
Consultations & appraisals for radio & TV.

HARDESTY, PUCKETT & CO.
16236 San Dieguito Rd., Bldg. 1
Box 9063
Rancho Santa Fe, CA 92067
Phone: 619-756-4244
Fax: 619-756-4890

Thomas F. Puckett, Chmn.
Hiram H. Powell, V.P., Investment Banking

Branch Offices:
ATLANTA: 1806 Overlake Dr., Suite D, Conyers, GA 30208. Phone: 404-388-0606. Fax: 404-483-3953. James H. Hall, Sr. V.P.; Jeff Miller, V.P.

TOPEKA: 2947 Wanamaker Dr., Suite D, Topeka, KS 66614. Phone: 913-273-0017. Fax: 913-273-5538. Gordon A. Juneau, V.P., Mobile Communications; Jo Ellen Linn, Staff Atty.; Paul E. Spurgeon, Dir., Mktg.; Jim DiPardo; Dennis Rodenbaugh
Brokerage services including acquisitions, divestiture, financing & investment banking; specializing in professional services with emphasis on legal procedures, financial analysis & closing procedures including community relations.

HARMON CABLE COMMUNICATIONS
8480 E. Orchard Rd.
Suite 6900
Englewood, CO 80111
Phone: 303-773-3821
Alan R. Harmon, Pres.
James R. Jackman, V.P.
Robert Fukomoto, V.P., Finance
Brokerage & appraisals.

★ HARRISON, BOND & PECARO
1201 Connecticut Ave. NW
Suite 450
Washington, DC 20036-2605
Phone: 202-775-8870
Telecopier 202-775-0175
Susan D. Harrison
James R. Bond Jr.
Timothy S. Pecaro
John S. Sanders
Jeffrey P. Anderson
Financial and management consultants specializing in asset appraisals, fair market valuations, expert testimony, feasibility studies, financial consulting, market research & related financial services for broadcasting, cable TV & other media.

HARTSTONE & DICKSTEIN INC.
20 Stanford Dr.
Farmington, CT 06032
Phone: 203-678-7800
Fax: 203-676-2439
Joel M. Hartstone, Chmn.
Barry J. Dickstein, Pres.
John R. Brooks, V.P.
Investment banking for the broadcast industry.

HELLER FINANCIAL INC.
Media Business Division
200 N. LaSalle St.
Chicago, IL 60601
Phone: 312-621-7836
Barton T. Schneider
Douglas W. Zylstra
William G. McLendon
Mary Cloonan
Media lending of all types, including radio, TV, outdoor advertising, cable TV, cellular communications, paging and publishing.

THE TED HEPBURN CO.
325 Garden Rd.
Palm Beach, FL 33480
Phone: 407-863-8995
Fax: 407-863-8997
Ted Hepburn, Pres.

Branch Office:
CINCINNATI: Box 42401, Cincinnati, OH 45242. Phones: 513-791-8730; 513-791-8814.
Todd Hepburn, V.P.
Radio, TV & cable system brokerage; negotiations & appraisals for broadcasting stations & cable systems.

R. MILLER HICKS & CO.
1011 W. 11th St.
Austin, TX 78703
Phone: 512-477-7000
R. Miller Hicks, Pres.
Media brokers, consultants & appraisers.

THE HOARTY CORP.
8637 O'Neal Rd.
Raleigh, NC 27613
Phone: 919-848-6500
Fax: 919-848-6733
Leo Hoarty, Pres.
Cable communications consulting, marketing, management, appraisals, brokerage & financial analysis.

MEL HODELL MEDIA BROKER INC.
5196 Benito St.
Suite 11
Montclair, CA 91763
Phone: 714-626-6440

HOFFMAN-SCHUTZ MEDIA CAPITAL INC.
42 Monmouth Hills
Highlands, NJ 07732
Phones: 212-297-0620; 908-291-9807
Anthony M. Hoffman, Pres.
David E. Schutz, V.P.
Broadcast station financing.

HOGAN-FELDMANN INC.
Box 260846
Encino, CA 91426-0846
Phone: 818-986-3201
Fax: 818-986-2559
Arthur B. Hogan, Pres.
Jack Feldmann, V.P.
Radio & cable system brokers.

THE HOLT CORP.
1541 Alta Dr.
Suite 400
Whitehall, PA 18052
Phone: 215-821-9085
Fax: 215-821-9504
Arthur H. Holt, Pres.
Christine Borger, Exec. V.P. & Chief Financial Officer
Bernard Furhmann, Associate
Brokerage & acquisitions for radio, TV & cable systems; fair market value & asset value appraisals; negotiation services & financial planning for sales & acquisitions; management & operations consulting; technical equipment sales & specifications; feasibility analysis & marketing planning for new ventures; expert witness & litigation consulting.

HOME LIFE INSURANCE CO.
75 Wall St.
New York, NY 10005
Phone: 212-428-2000
Fax: 212-428-2029
Peter Gorczyk, V.P., Securities
Bruce Maier, V.P., Securities
Karen Auld, Investment Officer
Daniel Nigro, Investment Officer
Financing for broadcast & cable industries.

HUNDRED EAST CREDIT CORP.—See
Philips Credit Corp.

INDIANA NATIONAL BANK
Communications Financing Division
1 Indiana Square
Suite 465
Indianapolis, IN 46266
Phone: 317-266-5851
Telex: INB/6876075
Telecopier : 317-266-6042
Jason R. Boyewsky, V.P.
Lending & financial services to communications, broadcasting & cable TV industries, primarily in the Midwest.

INTERNATIONAL BROADCASTING CONSORTIUM
Marinship Yacht Harbor
Suite 1
Sausalito, CA 94965
Phone: 415-331-2345
Fax: 415-332-6727
Frederic W. Constant, Chmn.
Domestic & international management, financing & brokering services.

J C & A INC.
5821 Fairview Rd.
Suite 200
Charlotte, NC 28209
Phone: 704-554-6809
Fax: 704-554-9713
Eugene B. Johnson

JAMAR & ASSOCIATES
Box 160877
Austin, TX 78716-0877
Phones: 512-327-9730; 512-327-9570
William W. Jamar, Owner & Pres.
Media brokerage, appraisals & management consulting.

JESUP, JOSEPHTHAL & CO. INC.
666 5th Avenue
33rd Floor
New York, NY 10103
Phone: 212-974-0074
Fax: 212-974-0086
John E. Palmer, Dir.
Investment banking services including arranging all levels of financing, refinancing, structuring, restructuring, transactions & advising on the purchase & sale of properties.

JOHN HANCOCK MUTUAL LIFE INSURANCE CO.
Visual Communications Division
Box 111
Boston, MA 02117
Phone: 617-572-6366

THE JONES GROUP LTD.
9697 E. Mineral Ave.
Englewood, CO 80112
Phone: 303-792-3111
Fax: 303-799-4675
Robert W. Hampton, Pres.
Jeff T. Figg, Chief Exec. Officer
Rod Tapp, Senior V.P.
Patrick J. Lombardi, V.P.
Brokerage, financial services & appraisal of cable TV systems.

JORGENSON, CHAPIN & CO.
751 NBC Center
Lincoln, NE 68508
Phone: 402-475-5285
Mark Jorgenson, Principal (Tampa)
Dick Chapin, Principal (Lincoln)

Branch Office:
TAMPA: 14499 N. Dale Mabry, Suite 160, Tampa, FL 33618. Phone: 813-264-2346. Fax: 813-960-4260.
Cable & broadcast brokerage firm.

KAGAN MEDIA APPRAISALS INC.
126 Clock Tower Place
Carmel, CA 93923-8734
Phone: 408-624-1536
Fax: 408-624-3105
Paul Kagan, Chmn.
Bruce Bishop Cheen, V.P., Broadcast Div.
Robin Flynn, V.P., Cable Division
Sharon Armbrust, Consultant, Cellular Telephone
Larry Gerbrandt, Consultant, Motion Pictures/TV Programming
Tom Adams, Consultant, Home Video/Newspapers
Elaine Blaisdell-Taylor, Mktg. Mgr.
Specializes in the valuation and appraisal of media properties and in providing management services to media companies, lenders and investors.

KALIL & CO. INC. 0
3444 N. Country Club Rd.
Suite 200
Tucson, AZ 85716
Phone: 602-795-1050
Fax: 602-322-0584
Frank C. Kalil, Pres.
Kelly F. Callan, V.P.
Richard L. Beesemyer, V.P.
Frederick W. Kalil, V.P.
Radio, TV, cable & satellite brokerage.

KELLEY ASSOCIATES INC.
2419 Elmwood Circle N
Wichita Falls, TX 76308
Phone: 817-692-7722
Boyd Kelley, Pres.
Media broker.

★ KEPPER, TUPPER & FUGATT INC.
300 Knightsbridge Pkwy.
Suite 360
Lincolnshire, IL 60069
Phone: 708-634-9258
Fax: 708-634-9266
William L. Kepper, Chmn.
Pamela Althoff, V.P.
Michael Fugatt, V.P.
Kimberlee Kepper, Associate

-HARRISON-
—BOND &—
-PECARO-

Providing Asset Appraisals, Fair Market Valuations, Feasibility Studies, Expert Testimony, and Related Financial Services to the Communications Industry.

1201 Connecticut Ave., NW • Suite 450 • Washington, DC 20036 • 202-775-8870 • FAX: 202-775-0175

Branch Office:
RIDGEFIELD: 31 Bailey Ave., Suite 6, Ridgefield, CT 06877. Phone: 203-431-3366. John B. Tupper, Pres.
Brokers & consultants for communication properties.

BOB KIMEL'S NEW ENGLAND MEDIA INC.
102 Rte. 7
St. Albans, VT 05478
Phone: 802-524-2133
Fax: 802-527-1450
David R. Kimel, Pres.
Mike Rice, V.P.
Robert I. Kimel, Consultant

Branch Offices:
COCOA BEACH: 158 Harding Ave., Cocoa Beach, FL 32931. Phone: 407-784-3935. Vincent J. D'Acuti, Associate

CUMBERLAND FORESIDE: 22 Coveside, Cumberland Foreside, ME 04110. Phone: 207-781-2259. Michael C. Horn, Associate

LEOMINSTER: 17 H Fernwood Dr., Leominster, MA 01453. Donn Parker, Associate

MANSFIELD CENTER: 99 Highland Rd., Mansfield Center, CT 06250. Phone: 203-456-1111. Fax: 203-456-9501.

SOUTH BURLINGTON: 225 Hinesburg Rd., South Burlington, VT 05403. Phone: 802-862-2736.

WILTON: 19 Boas Lane, Wilton, CT 06897-1301. Phone: 203-438-1211.
Brokers of radio & TV stations; sales, management & budget consultants.

KOZACKO-HORTON CO.
350 W. Church St.
Box 948
Elmira, NY 14902
Phone: 607-733-7138
Fax: 607-733-1212
Keith W. Horton, Chmn.
Richard L. Kozacko, Pres.
Melvin Stone, V.P.
Bruce M. Kanner, V.P.
John C. Clancy, Associate
W. Donald Roberts Jr., Associate
Brokers, appraisers & acquisition consultants for radio & TV stations & cable systems.

H. B. La RUE MEDIA BROKERS
500 E. 77th St.
Suite 1909
New York, NY 10021
Phone: 212-288-0737
Fax: 212-249-1957
Hugh Ben La Rue, Pres.
Joy Thomas, V.P.
Michael J. Bergner, Associate

Branch Offices:
LOS ANGELES: 9454 Wilshire Blvd., Suite 600, Beverly Hills, CA 90212. Phone: 213-275-9266.

THE STEPHEN T. LINDBERG CO.
9815 E. Crestline Circle
Englewood, CO 80111
Phone: 303-220-0400
Fax: 303-771-8737
Stephen T. Lindberg, Pres.
Communications consulting, media brokerage & investments.

MAURY LONG & ASSOCIATES
5100 Dorset Ave.
Chevy Chase, MD 20815
Phone: 301-652-6999
Maury Long, Pres.

MABON NUGENT & CO.
1 Liberty Plaza
New York, NY 10006
Phone: 212-732-2820
Brokerage for the entertainment industry.

THE MAHLMAN CO.
1 Stone Place
Bronxville, NY 10708
Phone: 914-779-7003
Fax: 914-779-1902
Robert O. Mahlman, Pres.
Robert W. Mahlman, V.P.
Pat Nugent, V.P.
Nick Imbornone, V.P.
Nancy O. Mahlman, Chief Financial Officer
Broker specializing in large & medium market radio stations.

MALARKEY-TAYLOR

★ MALARKEY-TAYLOR ASSOCIATES INC.
1130 Connecticut Ave. NW
Suite 700
Washington, OC 20036-3915
Phone: 202-835-7800
Fax: 202-835-7811
Martin F. Malarkey, Chmn.
Archer S. Taylor, Sr. V.P., Engineering
Robert M. Jones, Pres.
Anthony P. Kern, V.P., Financial Affairs
Samuel H. Book, V.P., Research
Telecommunications financial, research & engineering consultants for the cable, broadcasting, cellular and paging industries, specializing in expert fair market valuations & asset appraisals; cable system financing & feasibility analysis; management/operations audits; cable engineering; refranchising strategies; market analysis & research; customer surveys; expert testimony.

THE JACK MALONEY CO.
28 Shore Dr.
Huntington, NY 11743
Phone: 516-549-2656
Jack Maloney, Pres.
Katie Maloney, V.P.
Media broker.

MANUFACTURERS HANOVER TRUST CO.
Communications Financing Division
270 Park Ave.
New York, NY 10017
Phone: 212-270-6000

MARINE MIDLAND BANK N.A.
140 Broadway
18th Floor
New York, NY 10015
Phone: 212-658-1000
Telex: MMB NYK 129159
John J. Flannery, Group Exec., Specialized Businesses Group
Kerry P. Brouk, V.P.
John R. Brooks, V.P.
David C. Carrington, V.P.
Alison E. Melick, V.P.
Placement of debt & equity for acquisition financing, refinancing & expansion in broadcasting, cable TV, newspaper publishing, outdoor advertising & paging industries.

MARTZ MEDIA INC.
8400 E. Prentice Ave.
Suite 1000
Englewood, CO 80111
Phone: 303-793-3111
Fax: 303-793-3115
Charles R. Martz, Pres.
Cable TV brokerage & investment banking.

FAIR MARKET APPRAISALS

Contact Anthony P. Kern at (202) 835-7800.

MALARKEY-TAYLOR ASSOCIATES
COMMUNICATIONS CONSULTANTS, APPRAISERS AND ENGINEERS

1130 CONNECTICUT AVENUE, NW ◆ SUITE 700 ◆ WASHINGTON, DC 20036 ◆ (202) 835-7800 ◆ FAX (202) 835-7811

THE McDERMOTT GROUP INC.
3100 Bank of California Building
900 4th Ave.
Seattle, WA 98164
Phone: 206-622-3424
Fax: 206-622-9986
Gerald B. Dennon, Pres.
Brokerage, appraisals & consulting to radio, TV & cable industries.

EDWARD R. McKENNA
5600 Wisconsin Ave.
Suite I-502
Chevy Chase, MD 20815
Phone: 301-986-1118
Edward R. McKenna, Pres.
Brokers.

R. E. MEADOR & ASSOCIATES
Box 36
Lexington, MO 64067
Phone: 816-259-2544
Ralph E. Meador, Pres.
TV, radio & cable TV consulting, appraisals & brokerage.

MEDIA ACQUISITIONS INC.
429 Chapel Hill Rd.
Marshall, NC 28753
Phone: 704-656-2038
Robert Brown, Pres.
Arlene Brown, Mgr.
TV, radio & cable TV consultants & brokers.

MEDIA COMMUNICATIONS GROUP INC.
7075 Industrial Rd.
Box 863
Florence, KY 41042
Phone: 606-727-8787
Fax: 606-727-4006
John L. Pierce, Chmn. & Chief Exec. Officer
Dan R. Hubbard, Pres.
Cathy Drennen, V.P.
Joanne Lewis, Exec. Asst.
Religious advertising representative for television.

MEDIA SALES INC.
100 Timber Oak Court, Suite B-3
Box 4463
Lynchburg, VA 24502
Phone: 804-239-0400
Victor C. Bosiger, Pres.
C. Wayne Campbell, Exec. V.P.
Media brokerage, construction & consulting.

MEDIA VENTURE PARTNERS
1650 Tysons Blvd.
Suite 790
McLean, VA 22102-3915
Phone: 703-827-2727
Fax: 703-827-2728
Brian E. Cobb, Partner

Branch Offices:
ORLANDO: 7479 Conroy Rd., Suite C, Orlando, FL 32811. Phone: 407-295-2572. Randy Jeffrey.

SAN FRANCISCO: 1700 Montgomery Ave., Suite 322, San Francisco, CA 94111. Phone: 415-391-4877. Elliot B. Evers.

MERCHANTS NATIONAL BANK & TRUST CO. OF INDIANAPOLIS
1 Merchants Plaza
Suite 200E
Indianapolis, IN 46255
Phone: 317-267-7927
Telex: 317-267-8899
Otto N. Frenzel III, Chmn.
James D. Massey, Vice Chmn.
James W. Magee, Pres.
William E. Kennedy, V.P.
Michael J. Stewart, Asst. V.P.
Financing for cable TV: New builds, upgrades, rebuilds & acquisitions. Cash management services. Radio station financing for existing properties.

MERION ASSOCIATES
1380 Glenbrook Rd.
Box 3036
Meadowbrook, PA 19046
Phone: 215-884-8698
Samuel M. Merion, Pres.
Consultants providing franchising, refranchising, financial planning, operations, expert testimony, appraisal & brokerage services.

MICHIGAN NATIONAL BANK
1533 N. Woodward
Suite 200
Bloomfield Hills, MI 48013
Phone: 313-433-2929
Elizabeth Wysocki, V.P.

MILLAR CO. INC.
1708 Brantley Ave. NW
Box 700
Cullman, AL 35056-0700
Phone: 205-734-4888
Fax: 205-734-8600
Randolph H. Millar, Pres.
Cynthia S. Millar, V.P.

Branch Offices:
BURLINGTON: 346 S. Willard St., Burlington, VT 05401. Phone: 802-863-0087. Bill Hunter

FORT PIERCE: 1705 S. 8th St., Fort Pierce, FL 34950. Phones: 407-466-5086; 407-464-7121. Hudson C. Millar; Greg Millar

MOORPARK: 11608 Blossomwood Court, Moorpark, CA 93021. Phone: 805-523-7312. Brett Miller

RICHFIELD: 600 South 960 West, Richfield, UT 84701. Phone: 801-896-8869. Kent Colby
Media brokerage, sales, acquisitions, mergers, valuations, marketing & financial assistance.

MINORITY BROADCAST INVESTMENT CORP.
1200 18th St. NW
Suite 705
Washington, DC 20036
Phone: 202-293-1166
Fax: 202-293-1181
Walter L. Threadgill, Pres. & Chief Exec. Officer
E. Juanita Thomas, Asst. Treas.
Financial services.

MITCHELL & ASSOCIATES INC.
1939 Bayou Dr.
Shreveport, LA 71105
Phones: 318-868-5409; 314-869-1301
John Mitchell, Pres.
Lewis Hopper, V.P.
Radio, TV & cable brokerage, consulting & appraisals.

MONY FINANCIAL SERVICES
1740 Broadway
New York, NY 10019
Phone: 212-708-2000
Peter W. Oliver, Managing Dir. (212-708-2664)
Diane Horn, Managing Dir. (212-708-2318)
Lenders & investors in broadcasting & cable TV industries.

GEORGE MOORE & ASSOCIATES INC.
1040 North Dallas Bank Tower
12900 Preston Rd.
Dallas, TX 75230
Phone: 214-661-8970
W. James Moore, Pres.

Branch Offices:
HOUSTON: 2767 Briargrove, Houston, TX 77057. Phone: 713-784-0238. Dave Garland, V.P.

LAS VEGAS: 2600 S. Rainbow Blvd., Suite 204, Las Vegas, NV 89102. Phone: 702-368-1236. Dave Grace, V.P.
Radio, TV station & newspaper brokers & appraisers.

KENNETH MURCHISON & CO.
4101 McEwen
Suite 800
Dallas, TX 75244
Phones: 214-458-0080; 800-325-8563
Carolyn C. Mendez
CATV insurance brokers, including bonds & coverage for franchise agreements.

NARRAGANSETT CAPITAL INC.
50 Kennedy Plaza
Fleet Center
Providence, RI 02903
Phone: 401-751-1000

NATIONAL WESTMINSTER BANK USA
Media Division
175 Water St.
New York, NY 10038
Phone: 212-602-2633
Elizabeth F. Hope, Sr. V.P.
Broadcast & cable financing.

NCNB TEXAS
901 Main St.
Dallas, TX 75202
Phone: 214-508-0915
Telex: 214-508-0980
Phyllis B. Riggins, Sr. V.P.
Sarah W. Rathjen, Sr. V.P.
Brian D. Corum, V.P.
Thomas E. Carter, V.P.
Karen B. Fisher, V.P.
Doug S. Stuart, V.P.
Kathryn L. Jackson, Asst. V.P.
Carla Woltemath, Asst. V.P.
Katherine W. Glista, Asst. V.P.
Hutch McClendon, Asst. V.P.
Whitney Busse, Loan Rep.
Barbara Patton, Loan Rep.
Radio & TV acquisition financing; construction, rebuild & acquisition financing for cable TV.

GEORGE NORMAN & CO. INC.
Box 309
Davenport, IA 52805
Phone: 319-324-1971
George B. Norman
Radio station, TV & newspaper brokers.

ORNSTEIN COMMUNICATIONS ASSOCIATES
5 Tulip Lane
New Rochelle, NY 10804
Phone: 914-235-7660
Herb Ornstein, Pres.
Financing & refinancing for cable systems, acquisition & brokerage services, financial consulting services including feasibility studies, financial projections & operations analysis.

PAINEWEBBER INC.
Communications Financing Division
1285 Ave. of the Americas
New York, NY 10019
Phone: 212-713-3684
E. F. Dugan, Managing Dir.

PARK LEASING CO.
611 5th Ave.
Box 1719
Des Moines, IA 50306
Phone: 515-288-1023
Robert Arnold, Chmn.

PEGASUS CAPITAL MANAGEMENT
5 Radnor Corporate Center
100 Matsonford Rd.
Suite 454
Radnor, PA 19087
Phone: 215-341-1801
Fax: 215-341-1835
Marshall W. Pagon, Pres.
Robert N. Verdecchio, V.P.
Howard E. Verlin, V.P.
David U. Lee, V.P.
Merchant banking, investment banking, financial consulting, appraisals.

PENNSYLVANIA GROWTH INVESTMENT CORP.
1000 RIDC Plaza
Pittsburgh, PA 15238
Phone: 412-963-9339
William L. Mosenson, Pres.
Cable system financing & leveraged buyouts of broadcast properties.

DONALD A. PERRY & ASSOCIATES INC.
Summerville Plantation
Rte. 616, Box 857
Gloucester, VA 23061
Phone: 804-877-4367
Donald A. Perry, Pres. & Chief Exec. Officer
W. Kelvin Bowles, V.P.
Patricia Gibbs, V.P.
Brokers & consultants to the communications industry. Financial sources available.

PHILADELPHIA NATIONAL BANK
Communications Media Group
1500 Market St.
F.C. 1-3-18-8
Philadelphia, PA 19101
Phone: 215-786-4322
Scott M. Benjamin, V.P.

PHILIPS CREDIT CORP.
100 E. 42nd St.
New York, NY 10017
Phone: 212-850-5160
J. Walter Corcoran, Pres.
Beth V. Walman, Sr. V.P. & Gen. Counsel
William King, V.P. & Treas.
Morrey S. Halfon, V.P.
Financing of acquisitions & construction of TV, radio & cable projects.

PHOENIX CABLE INC.
100 Colony Square
Suite 200
Atlanta, GA 30361
Phone: 404-872-2406
Fax: 404-876-1729
Ron Demer, Sr. V.P.
Senior & subordinated loans, equipment leases & financing for franchised and private cable operators, radio & TV broadcasters.

PITTSBURGH NATIONAL BANK
Communications Financing Division
5th Ave. & Wood St.
Pittsburgh, PA 15265
Phone: 412-762-2480
Fax: 412-762-4099
Provides a full range of financial services to communications companies throughout the United States.

PROVIDENT NATIONAL BANK
Communications Financing Division
Broad & Chestnut Sts.
Philadelphia, PA 19101
Phone: 215-585-5961

PYMS CABLE BROKERAGE INC.
222 Milwaukee St.
Suite 302
Denver, CO 80206
Phone: 303-388-8168
Fax: 303-388-9057
Pamela Pyms, Pres.
Cable TV brokerage & financial services.

QUESTSTAR
Box 9602
McLean, VA 22102
Phone: 703-759-9090
Ron Ninowski, Pres.
Horace W. Gross, Dir.
Mark S. Fowler, Dir.
Harold A. Christiansen, Dir.
Investment banking, ratings analysis, marketing research; financial & operational management company.

STAN RAYMOND & ASSOCIATES INC.
Box 8231
Longboat Key, FL 34228
Phone: 813-383-9404
Fax: 813-383-9132
Stan Raymond, Pres.
Nancy B. Raymond, Secy.

Branch Office:
HIAWASSEE: Box 890, Hiawassee, GA 30546. Phone: 404-896-8000. Stan Raymond Jr.
Appraisers, brokers & consultants for radio, TV & cable properties.

PAUL E. REID CO.
Box 2669
La Grange, GA 30240
Phones: 404-883-7693; 404-882-1214
Paul E. Reid, Pres.
Media brokerage, consulting & financing.

GERALD D. REILLY
12 Taconic Rd.
Greenwich, CT 06830
Phone: 203-622-0599
Broker & consultant for newspapers, magazines, radio, TV & cable.

CECIL L. RICHARDS INC. MEDIA BROKERS
7700 Leesburg Pike
Suite 408
Falls Church, VA 22043
Phone: 703-821-2552
Fax: 703-356-4718
Cecil L. Richards, Pres.
Bruce A. Houston, Associate

Branch Office:
CHICAGO: 540 Frontage Rd., Suite 320, Northfield, IL 60093. Phone: 312-441-7200. Fax: 708-441-7262. Lee M. Hague, Associate
Negotiations & appraisals.

RITZEL COMMUNICATIONS INC.
304 Inverness Way S
No. 410
Englewood, CO 80112
Phone: 303-799-8558
Lana Miller Ritzel, Pres.
Thomas K. Ritzel
Mergers, acquisitions & appraisals of cable TV companies & tower sites.

ROBINSON/JEFFREY ASSOCIATES INC.
400 W. Maple St.
Suite 300
Birmingham, MI 48009
Phone: 313-644-0006
Fax: 313-642-2957
Peter Robinson, Principal
Michael Jeffrey, Principal
Investment banking & financial services for the CATV industry.

GEORGE ROMANO LTD.
8311 N. Rose Marie Lane
Tucson, AZ 86741
Phone: 602-297-6153
George Romano, Pres.
Brokers & consultants to radio, TV, cable, newspaper & magazine industries.

ROBERT W. ROUNSAVILLE & ASSOCIATES
3104 Shadowlawn Ave. NE
Box 11898
Atlanta, GA 30355
Phones: 404-261-3000; 800-531-1500
Robert W. Rounsaville, Pres.
Mary B. Bush, Exec. V.P.
TV, radio, cable TV & newspaper brokers.

RUMBAUT & ASSOCIATES
2555 Collins Ave.
Suite 500
Miami Beach, FL 33140
Phone: 305-538-2828
Fax: 305-672-0859
Julio Rumbaut, Pres.

Branch Office:
WASHINGTON: 1900 L St. NW, Suite 500, Washington, DC 20036. Phones: 202-293-2828; 202-466-9042.
Brokers & consultants in all facets of the television & radio industries.

RUNKLE, NILSON & CO. INC.
Box 1826
Boise, ID 83701-1826
Phone: 208-286-7676
John Runkle, Pres.

Branch Office:
BOULDER: 126 Barcelona Dr., Boulder, CO 80303. Phone: 303-494-0254. Stanley E. Nilson
Consultants & brokers for TV, radio, MDS stations & CPs, cable TV systems & franchises.

SANDERS & CO.
1900 Emery St. NW
Suite 206
Atlanta, GA 30318
Phone: 404-355-6800
Fax: 404-355-7600
William H. Sanders, Pres.
Debt & equity financing for broadcasters & cable operators.

SANOLER MEDIA GROUP INC.
767 5th Ave.
45th Floor
New York, NY 10153
Phone: 212-754-8106
Michael J. Marocco, Pres.
Harvey Sandler, Dir.
Barry Lewis, Dir.
John Kornreich, Dir.
Peter Haring, V.P.

GORDON SHERMAN ASSOCIATES BROKERS MEDIA LIKE NOBODY ELSE.

Television stations. Radio stations. Cable T.V. systems. The next time your company or investor is looking for one of the above, look to us: Gordon Sherman Associates, Broadcast Pioneers.
The Industry Moves With Us.

Gordon Sherman ASSOCIATES
Broadcast Pioneers℠

2255 Glades Road • Suite 237W • Boca Raton, FL 33431
(407) 998-8000

NAMB

J. M. SANSONE ASSOCIATES
8812 Ashcroft Ave.
Los Angeles, CA 90048
Phone: 213-276-1385
Fax: 213-276-1386
John M. Sansone, Pres.
Film & television financing, deal analysis & design, computerized economic forecasting, market research.

SECURITY PACIFIC NATIONAL BANK
333 S. Hope St.
H14-65
Los Angeles, CA 90071
Phone: 213-345-6906
Fax: 213-617-2915
Zelbie Trogden, Sr. V.P.
Laura Calhoun, First V.P. (212-836-5737)
Robert Lagace, V.P. (213-345-7619)
Caron Carlyon, V.P. (213-345-4647)
Linda Carper, V.P. (212-836-5445)
Sally Proctor, V.P. (213-345-5343)

SHAWMUT BANK OF BOSTON N.A.
1 Federal St.
32nd Floor
Boston, MA 02210
Phone: 617-292-2000
Communications financing.

SHEFFNER & McCAROELL BROKERAGE & ENGINEERING
1600 E. Desert Inn Rd.
Suite 205
Las Vegas, NV 89109
Phones: 702-733-3040; 702-362-0037
Cam Sheffner, Pres.
Dennis McCardell, V.P.
Buy & sell CATV, SMATV & MATV systems; financial consulting; appraisals; expert witness testimony; franchising & refranchising assistance; venture capital; mergers; joint ventures.

BARRY SHERMAN & ASSOCIATES
7640 Tremayne Place
No. 204
McLean, VA 22102
Phone: 703-821-0877
Barry Sherman, Pres.
Harvey Hudson, Consultant
Media brokers, financial & management consulting.

Gordon Sherman ASSOCIATES
Broadcast Pioneers℠

★ GORDON SHERMAN & ASSOCIATES INC.
2255 Glades Rd.
Suite 237-W
Boca Raton, FL 33431
Phone: 407-998-8000

LARRY C. WOOD ROBERT B RIDDER, JR.
431 Ohio Pike, Suite 210 N
Cincinnati, Ohio 45255
(513) 528-7373

EXPERIENCE
INTEGRITY
DISCRETION

WOOD & COMPANY, INC.
Broadcast Brokerage & Financing

Fax: 407-998-8006
Gordon Sherman, Pres.
Alan E. Sherman, V.P.
Jay I. Sherman, V.P.

Branch Office:
DALLAS: 17304 Preston Rd., Dominion Plaza, Suite 570, Dallas, TX 75252. Phone: 214-380-0600.
Brokers, appraisers & financial consultants for cable systems, TV & radio stations.

BURT SHERWOOD & ASSOCIATES INC.
4171 Dundee Rd.
Suite 269
Northbrook, IL 60062
Phone: 708-272-4970
Burt Sherwood, Pres.
Ellen Lyle, V.P.
Media brokerage & appraisals.

THE SILLERMAN COMPANIES
150 E. 58th St.
New York, NY 10155
Phone: 212-980-4455
Fax: 212-980-4658
Robert F. X. Sillerman, Chmn. & Chief Exec. Officer
Howard J. Tytel, Exec. V.P.
Peggy J. Koenig, V.P.
Investors in & investment bankers to the communications industry.

SOCIETY NATIONAL BANK
Communications Division
800 Superior Ave.
Cleveland, OH 44114
Phone: 216-689-5787
Kathleen M. Mayher, V.P. & Mgr.
Loans to cable, radio, TV & newspaper owners & operators.

HOWARD E. STARK
575 Madison Ave.
Suite 1006
New York, NY 10022
Phone: 212-355-0405
Howard E. Stark
Brokerage for large market TV & radio stations.

STATE STREET BANK & TRUST CO.
225 Franklin St.
Boston, MA 02101
Phone: 617-654-3874
Telex: 617-654-4176
Frederic H. Morris, Div. Head (654-3368)
Kenneth J. Mooney, V.P. (654-3874)
Patrick C. Barber, V.P. (654-3857)
Steven W. Harvey, V.P. (654-3021)
Kevin M. Lavalla, V.P. (654-3577)
Craig P. Russ, Asst. V.P. (654-3569)
Karen E. Pellegrini, Asst. V.P. (654-3248)
James J. Brocker, Loan Officer
Lenders to cable, broadcasting & publishing industries.

JOHN D. STEBBINS CO.
Box 30
Lake Forest, IL 60045
Phone: 708-234-4534
Fax: 708-295-7780
John D. Stebbins, Pres.
Radio, TV & CATV brokerage & financing.

SUMMIT BANK OF INDIANAPOLIS
110 E. Washington St.
Indianapolis, IN 46204
Phone: 317-262-5858
Fax: 317-262-5794
Michael E. Lewis, Sr. V.P.
Michael F. Zingraf, Asst. V.P.
Lender to the broadcast & cable TV industries.

SYNDICATED COMMUNICATIONS INC.
SYNCOM
1030 15th St. NW
Suite 203
Washington, DC 20005
Phone: 202-293-9428
Herbert P. Wilkins, Pres.
Radio, TV & cable system financing.

TA COMMUNICATIONS PARTNERS
75 State St.
Suite 2500
Boston, MA 02109
Phone: 617-345-7200
David D. Croll, Managing Gen. Partner
Richard H. Churchill Jr., Gen. Partner
William P. Collatos, Gen. Partner
Stephen F. Gormley, Gen. Partner
James F. Wade, Gen. Partner
Christopher S. Gaffney, Associate
John G. Hayes, Associate
Provide capital to entrepreneurs in the communications industry: TV, radio, cable TV, MMDS, cellular radio, paging, outdoor advertising, security monitoring & publishing. Equity and subordinated debt investment.

THOBEN-VANHUSS & ASSOCIATES INC.
107 N. Pennsylvania St.
Suite 503
Indianapolis, IN 46204
Phone: 317-636-1016
Fax: 317-637-2209
William K. VanHuss, Chmn.
Phillip M. Thoben, Pres.
Edwin D. Brubeck Jr., V.P.
Brokerage & debt placement services for broadcast & cable industries.

H. ERWIN THOMPSON ASSOCIATES INC.
1705 Oak St.
Oak St. Plaza, Suite 1
Myrtle Beach, SC 29577
Phone: 803-626-7623
Fax: 803-626-7627
H. Erwin Thompson, Pres.
Robert Vassy, Mktg. Mgr. & Media Specialist

Branch Office:
FLORENCE: Martin, Thompson & Wilkinson, 181 E. Evans St., BTC-122 Suite 304, Florence, SC 29501. Phone: 803-664-2880.
Robert Vassy, Media Specialist
Radio, TV and cable TV broker & consultant.

PAT THOMPSON CO.
5613 D.T.C. Pkwy.
Suite 300
Englewood, CO 80111
Phone: 303-779-0880
Telex: 303-220-8029
Pat Thompson, Chief Exec. Officer
Frank R. Neukomm, V.P.
Cable TV, SMATV, radio, cellular & paging appraisals, brokerage & financing.

THE THORBURN CO.
5465 Young Deer Dr.
Cumming, GA 30130
Phone: 404-781-8740
Robert M. Thorburn, Pres.
Martha S. Thorburn, V.P.
Brokerage, appraisals & financing.

EDWIN TORNBERG & CO. INC.
Box 55298
Washington, DC 20011
Phone: 202-291-8700
Fax: 202-829-1590
Edwin Tornberg, Pres.
Appraisal, brokerage, consulting & merger/acquisition services.

UNUM LIFE INSURANCE CO.
Communications Financing Division
2211 Congress St.
Portland, ME 04122
Phone: 207-770-9082

VALLEY NATIONAL BANK OF ARIZONA
2927 N. 35th Ave., R758
Phoenix, AZ 85017
Phone: 602-589-4750
Marian Wallace

VALUATION RESEARCH CORP.
411 E. Wisconsin Ave.
Milwaukee, WI 53202-4495
Phone: 800-558-1546
James S. Cook, Pres. & Chief Exec. Officer
Fair market appraisals, solvency opinions, fairness opinions, intangible-asset valuations, pre-acquisition feasibility studies, negotiation assistance & tax planning. Offices in principal cities.

VERONIS, SUHLER & ASSOCIATES INC.
350 Park Ave.
New York, NY 10022
Phone: 212-935-4990
John J. Veronis, Chmn.
John S. Suhler, Pres.
Jeffrey T. Stevenson, Pres., VSA Communications Partners L.P.
Marvin L. Shapiro, Exec. V.P., Bcstg. & Cable
Dill Ayres, Sr. V.P., TV
Robert J. Broadwater, V.P., Corporate Finance, Bcstg. & Cable
Investment bankers to the communications, media, publishing, broadcasting & advertising industries, specializing in mergers & acquisitions, buyout financing, development of joint venture & new venture start-ups, sale of properties & companies.

VONDELL & CO.
3500 NCNB Plaza
Box 18930
Charlotte, NC 28218
Phone: 704-364-4600
John H. Vondell Jr.
Frederick S. Payne, Associate
Start-up & management consulting, appraisals & brokerage for telecommunications properties including radio, TV, CATV, SMATV & telephone companies.

WALKER MEDIA INC.
7316 Manatee Ave. W
Suite 110
Bradenton, FL 34209
Phone: 704-328-5091
John F. Hurlbut, V.P.
David E. Hurlbut, Media Specialist
Appraisers & consultants for radio & TV stations, cable systems; fair market & asset evaluations; market feasibility studies; estate valuations; asset value tax allocations.

WALLER CAPITAL CORP.
30 Rockefeller Plaza
Suite 4350
New York, NY 10112
Phone: 212-632-3600
John W. Waller III, Chmn.
Andrew J. Armstrong Jr., Pres.
Richard H. Patterson, Sr. V.P.
Thomas M. Grimes, V.P.
John T. Woodruff, V.P.
Financing & investment services to cable TV industry, specializing in cable TV mergers & acquisitions, buyout financing, raising debt & equity.

J. N. WELLS & COMPANY INC.
27 W. 075 Monticello Rd.
Lombard, IL 60148-5123
Phones: 708-916-6491; 708-916-6492; 708-916-6493
Fax: 708-953-9789
Joseph N. Wells, Pres.
Charles Chauncey Wells, Exec. V.P.
Lloyd Q. (Swede) Swenson, V.P.
Financial consulting and brokerage in radio, TV, newspapers, free circulation newspapers, CATV, SMATV & MATV.

WELLS FARGO BANK
333 S. Grande Ave.
Los Angeles, CA 90017
Phone: 213-253-3300
John Bowman, V.P.

EDWARD WETTER & CO. INC.
1000 Chesapeake Dr.
Havre de Grace, MD 21078
Phone: 301-939-5555
Edward Wetter, Pres.
Specialists in TV, radio & cable system appraisals.

WLM CONSULTANTS
Box 353
Calais, ME 04619-0353
Phones: 506-529-8887; 506-529-3847; 506-529-3270 (24-hr. answering service)
Fax: 506-529-3088
William Lee Mockbee, Pres. & Sr. Partner
Bonnie G. Mockbee, V.P. & Sr. Partner
Gail Anthony, Operations Asst.
Gayle Doncaster, Sr. Exec. Asst.
Patricia Swansburg, Exec. Asst.
Gene Walsh, Video/Audio Production Supervisor
Russell B. Butler, Administrative Asst.
Chris G. Flemming, Mgr., Computer Services
Michael H. Mockbee, Mgr., Print Production Services

Branch Offices:
BOSTON: The Bruen Bldg., 111 Cherry St., Ashland, MA 01721.

MARLBORO: WSRO, 48 Fitchburg St., Marlboro, MA 01752. Phone: 508-485-9291.

Canadian Office:
ST. ANDREWS: Box 489, St. Andrews, N.B. E0G 2X0. Phone: 506-529-8887. Fax: 506-529-3088.
Full service radio, TV & cable brokerage & consulting, including programmimg, research, management, promotion, employee seminars & training, sales & station function planning work, focus group testing & market evaluations & analysis.

★ WOOD & CO. INC.
431 Ohio Pike
Suite 210 N
Cincinnati, OH 45255
Phone: 513-528-7373
Larry C. Wood, Pres.
Robert B. Ridder Jr., Associate
M. A. (Pete) Dennis, Research Analyst
Kelly L. Gerard, Production Asst.
TV, radio, cable & newspaper brokerage & financing. Confidential merger & acquisition negotiation & broadcast station appraisals.

WW ASSOCIATES
229 Quaker Rd.
Chappaqua, NY 10514
Phone: 914-238-4375
Fax: 914-238-1213
Jim Wiesenberg, Principal
Communications consulting firm specializing in international multichannel TV & new media development projects; expertise in market analysis, new business planning, programming relations; strategic alliance, valuation and acquisition advisory services.

WALTER S. WYORO CONSULTANTS
4 Terry Dr.
The Atrium, Suite No. 10
Newtown, PA 18940
Phone: 215-860-2288
Fax: 215-860-5502
Walter S. Wydro, Pres.
Alicia A. Thorne, V.P.
Financial, brokerage, management, engineering services for broadcast, cable TV & cellular radio industries.

STEVE WYMAN & ASSOCIATES INC.
Box 70033
Marietta, GA 30007-0033
Phone: 404-977-4410
Steve Wyman, Pres.
Executive search, consulting & brokerage.

Market and Audience Research Organizations

AUDIENCE MEASUREMENT

THE ARBITRON COMPANY
142 W. 57th St.
New York, NY 10019
Phone: 212-887-1300
A. J. Aurichio, Pres.
Pierre R. Megroz, V.P., Sales & Mktg., TV Network & Station Services
Jay Guyther, V.P., Sales & Mktg., Radio Station Services
Kenneth A. Wollenberg, Exec. V.P., Sales & Mktg.
Alan Tobkes, V.P., Sales Development, Radio Station Services
Thomas F. Mocarsky, V.P., Communications
Barbara Judge, V.P., Human Resources & Administration

Branch Offices:
ATLANTA: 300 Embassy Row, Atlanta, GA 30328. Phone: 404-399-2115. Robert Bourquard, National Mgr., Cable System Services, Advertiser/Agency Services; Christopher Werner, Mgr., Southeastern TV Station Services; Lisa Segall, Div. Mgr., Advertiser/Agency Services; Sanders Hickey, Div. Mgr., Radio Station Services

CHICAGO: 211 E. Ontario, Suite 1400, Chicago, IL 60611. Phone: 312-454-3444. James Mocarski, Div. Mgr., Midwest TV Station Services; Barbara Czachorski, Div. Mgr., Midwest Advertiser/Agency Services; Debbie Buckley, Div. Mgr., Midwest Radio Station Services

DALLAS: One Galleria Tower, 13355 Noel Rd., Suite 1120, Dallas, TX 75240. Phone: 214-385-5388. Eric Schindler, Mgr., Southwestern TV Station Services; Patti Shannon, Mgr., Southwestern Radio Station Services; Sharon Rickel, Div. Mgr., Advertising/Agency Services

LOS ANGELES: 3333 Wilshire Blvd., Suite 712, Los Angeles, CA 90010. Phone: 213-736-0700. William N. Shafer, V.P., Western TV Station Services; John Ferrari, Div. Mgr., Western Advertiser/Agency Services; Brad Bedford, Mgr., Pacific Southwest Radio Station Services

SAN FRANCISCO: One Maritime Plaza, Suite 825, San Francisco, CA 94111. Phone: 415-393-6925. Marvin Korach, Div. Mgr., Western Radio Station Services; David Bright, Mgr., Northwestern TV Station Services; Gregory Hampton, Account Exec., Advertiser/Agency Services
The Arbitron Company produces radio and TV audience estimates that are available in printed reports, on computer tape or microcomputers. These estimates are available for specific TV programs and for any radio or TV daypart. Audiences can be described by different geographic areas, demographic groups, socio-economic status and lifestyle (including purchasing patterns). Arbitron also has a commercial monitoring service.

BIRCH/SCARBOROUGH RESEARCH
12350 N.W. 39th St.
Coral Springs, FL 33065-2404
Phone: 305-753-6043
Melanie McKennon, TV Sales Mgr.

ELECTRONIC MEDIA RATING COUNCIL INC.
509 Madison Ave.
Suite 1112
New York, NY 10022
Phone: 212-754-3343
Fax: 212-754-6430
Tom McClendon, Chmn.
Kathy Lenard, Vice Chmn.
Melvin A. Goldberg, Exec. Dir. & Secy.-Treas.
Marshall Cohen, Asst. Secy.-Treas.

Council Members:
Bob Alter, CAB
George Babick, Tribune Bcstg.
Marshall Cohen, Viacom International/MTV
Ted Dorf, NAB
Rick Ducey, NAB
Tom Evans, Westwood I
Jerry Feniger, Station Representatives Assn.
Jane Shapiro, Radio Advertising Bureau
Steve Herson, Station Representatives Assn.
Lynn Hollister, Westinghouse Bcstg. Co.
James Joyella, TvB
Katherine Lenard, NBC
Tom McClendon, Cox Enterprises
David Poltrack, CBS Broadcast Group
Bill Ryan, Post-Newsweek Stations
Jon Sims, CAB
Harold Simpson, TvB
Alan Wurtzel, Capital Cities/ABC

Liaison Observers:
Peter Eder, ANA
Rick Delaquella, ANA
Beverly Plyer, AAAA
Sam Sotiriou, AAAA
EMRC audits the syndicated rating services.

NIELSEN MEDIA RESEARCH
Nielsen Plaza
Northbrook, IL 60062
Phone: 708-498-6300
Fax: 708-498-7657
J. D. Lyons, Pres., Nielsen Media Research
John Dimling, Exec. V.P., Group Dir. of Mktg., Nielsen Media Research
Bill Jacobi, Exec. V.P., Nielsen Media Research
R. J. Taragan, Sr. V.P., Nielsen Media Research
A. W. Smith, Sr. V.P., Nielsen Media Research
R. H. Anderson, Exec. V.P. & Dir. of Mktg., Nielsen Station Index
D. H. Harkness, Sr. V.P. & Dir. of Mktg., Nielsen Home/Video Index & Nielsen Syndication Service

Branch Offices:
ATLANTA: 1200 Ashwood Pkwy., Suite 135, Atlanta, GA 30338. Phone: 404-396-9300.

CHICAGO: 205 N. Michigan Ave., Suite 2315, Chicago, IL 60601. Phone: 312-819-5500.

FREMONT: 2201 Walnut Ave., 2nd Floor, Fremont, CA 94538. Phone: 415-745-7200.

LOS ANGELES: 6255 Sunset Blvd., Los Angeles, CA 90028. Phone: 213-466-4391.

NEW YORK: 1290 Ave. of the Americas, New York, NY 10104. Phone: 212-708-7500.

DALLAS: 15303 N. Dallas Pkwy., Suite 550, LB65, Dallas, TX 75248. Phone: 214-458-5520.

SAN FRANCISCO: 423 Washington St., San Francisco, CA 94111. Phone: 415-397-7774.

Canadian Branch:
ONTARIO: A. C. Nielsen Co. of Canada Ltd., 160 McNabb St., Markham, Ont. L3R 4B8.
Nielsen Media Research measures television audiences and reports this and related data to advertisers, ad agencies, syndicators, networks, television stations and cable systems.

VIDEO PROBE INDEX INC.
Box 9190
Seattle, WA 98109
Phone: 206-258-4479
Robert Schultz, Pres.
Gloria Mamber, V.P.
Teresa Baker, Dir. of Field Operations
Significant viewing survey specialists for cable systems and stations filing with the FCC for special relief in matters of copyright, effective competition, syndex and network non-duplication.

COMMERCIALS & PROGRAM EVALUATION

ASI MARKET RESEARCH INC.
79 Fifth Ave.
New York, NY 10003
Phone: 212-807-9393
Gerald Lukeman, Chmn.
Paul S. Lenburg, Exec. V.P.

Branch Office:
BURBANK: 2600 W. Olive Ave., Burbank, CA 91505. Phone: 818-843-4400. Fax: 818-843-6889.

THE GALLUP ORGANIZATION INC.
47 Hulfish St., Suite 200
Box 310
Princeton, NJ 08542
Phone: 609-924-9600
Fax: 609-924-2584
Jim Clifton, Pres.
Frank Newport, V.P., Media
Complete customized research services for television news & radio operations.

LIEBERMAN RESEARCH WEST
1900 Ave. of the Stars
Los Angeles, CA 90067
Phone: 213-553-0550

MRB GROUP INC.
380 Madison Ave.
New York, NY 10017
Phone: 212-916-8900

NATIONAL RESEARCH GROUP INC.
7046 Hollywood Blvd.
Suite 800
Los Angeles, CA 90028
Phone: 213-856-4400

THE NPD GROUP
900 W. Shore Rd.
Port Washington, NY 11050
Phone: 516-625-0700
Lynne Armstrong, Pres., HTI Division

RESEARCH SYSTEMS CORP. (ARS)
110 Walnut St.
Evansville, IN 47708
Phone: 812-425-4562
Fax: 812-425-2844
Margaret H. Blair, Pres.
Karl E. Rosenberg, Exec. V.P.
Mark D. Gleason, Group Mgr., Mktg.
Advertising research—ARS copy testing system, Firstep strategy testing system, outlook advertising management and software, CATS category advertising tracking system.

STARCH INRA HOOPER INC.
566 E. Boston Post Rd.
Mamaroneck, NY 10543
Phone: 914-698-0800
William J. Wilson, Pres.
C. E. Wilson, Exec. V.P.
Peter Toso, Exec. V.P.
Marketing, media, opinion research; TV commercial impression studies.

WLM CONSULTANTS
Box 353
Calais, ME 04619-0353

Executive Office:
NEW BRUNSWICK: The Town House, Water St., Box 489, St. Andrews, N.B. E0G 2X0, Canada. Phone: 506-529-4578. Fax: 506-529-3088.
William Mockbee, Pres.
Bonnie Mockbee, V.P., Supervisor of Research Services
Gayle Doncaster, Exec. Asst., Research Mgr.
Michael Mockbee, Mgr., Computer Services

Branch Offices
ASHLAND: Bruen Bldg., One Cherry St., Ashland, MA 01721. Phone: 508-881-6500.

LITTLE COMPTON: Box 934, Little Compton, RI 02837. Phone: 401-635-2533. Fax: 401-635-8314. Russell Butler, Mgr.

RICHMOND: 8731 Scottingham Dr., Richmond, VA 23236-2633. Phone: 804-745-5835. Gene Walsh, Mgr.
Focus group testing; commercial audience evaluation; private individually structured research services for radio, TV & cable; analysis & instruction in industry related sales, programming & research material.

NATIONAL MONITORING

ADVERTISING VERIFICATION INC.
8484 Wilshire Blvd.
Suite 500
Beverly Hills, CA 90210
Phone: 213-271-8306
Fax: 213-271-0283
Operates media monitor system.

BROADCAST ADVERTISERS REPORTS INC.
(Subsidiary of The Arbitron Co.)
142 W. 57th St.
New York, NY 10019
Phone: 212-887-1300
Gerard L. Grady, pres., Chmn.
David W. Thurston, Exec. V.P.
Pro Sherman, Exec. V.P.

Production Center:
PHILADELPHIA: Chestnut & 5th Sts., Darby, PA 19023. Phone: 212-221-2632. Robert R. Landman, Exec. V.P.; Marion Dempsey, V.P., Sales Service

BROADCAST DATA SYSTEMS
1515 Broadway
37th Floor
New York, NY 10036
Phone: 212-536-5341
Fax: 212-536-5310
Martin R. Feely, Pres.
Terrence Meacock, V.P., Sales
Joanne Smith, Dir., Mktg. Services

Branch Office:
BURBANK: 4405 Riverside Dr., Suite 205, Burbank, CA 91505. Phone: 818-840-9222. Passively monitors by computer, radio and television stations in top 100 markets continuously to identify commercials and programs for verification and line-up purposes.

BROADCAST INFORMATION SERVICES INC.
390 S. Potomac Way
Suite E
Aurora, CO 80012
Phones: 303-363-9500; 800-359-1205
Fax: 303-363-6654
Robert Shapiro, Pres.
Frances Shapiro, V.P. & Secy.-Treas.
Linda Maras, Asst. Mgr.

Branch Offices:
NEW YORK: 295 Madison Ave., Suite 902, New York, NY 10017. Phone: 212-490-0707. Karen Calagno, Administrative Asst.; Nikki Mirones, Administrative Asst.

PHILADELPHIA: 746-B Second St. Pike, Southampton, PA 18966. Phone: 215-364-4343. Eric Derr, Mgr.

ST. LOUIS: 7838 Big Bend Blvd., St. Louis, MO 63119. Phone: 314-961-4113. Mary Ann Sexton, Mgr.; Mary Pat Sullivan, Asst. Mgr.

CHICAGO: 540 N. Lake Shore Dr., Suite 613, Chicago, IL 60611. Phone: 312-329-0300. Radio & TV news clipping service of network, local & cable news programs, public affairs, talk programs, documentaries, commercials; nationwide monitoring network. Video research, audio research, air checks, proof of performance, spot movement reports, subject searches; view & extract news summaries.

RADIO-TV REPORTS
41 E. 42nd St.
New York, NY 10017
Phone: 212-309-1400
Fax: 212-309-1493
Telex: 710-581-5002

Branch Offices:
CHICAGO: 303 E. Ohio St., Chicago, IL 60611. Phone: 312-923-2020.

DETROIT: 24300 Meadowbrook Rd., Novi, MI 48050. Phone: 313-478-4146.

LOS ANGELES: 7033 Sunset Blvd., Suite 200, Los Angeles, CA 90028. Phone: 213-466-6124.

WASHINGTON: 4701 Willard Ave., No. 218, Chevy Chase, MD 20815. Phone: 301-656-4068.

OTHER SERVICES

ADMAR RESEARCH INC.
304 Park Ave. S
Sixth Floor
New York, NY 10010
Phone: 212-677-1700
Henry D. Ostberg, Chmn.
Specializes in media research.

ADVERTISING RESEARCH FOUNDATION
3 E. 54th St.
New York, NY 10022
Phone: 212-751-5656
Michael J. Naples, Pres.
Barbara S. Feigin, Grey Advertising Inc., Chmn.
Anthony Adams, Campbell Soup Co., Vice. Chmn.
Gerald Germain, DDB Needham Worldwide, Treas.
Gilbert H. Weil, Weil , Guttman & Malkin, Gen. Counsel

HERB ALTMAN COMMUNICATIONS RESEARCH
Box 728
Port Washington, NY 11050
Phone: 516-883-8486
Herb Altman, Pres.
Mildred Altman, V.P.
Syndicated services including network anchor index, news talent & entertainment searches. National & local market research studies/consultation covering TV programs, movies, news personalities, promotion, station image, new program development & electronic media.

AMERICAN EUROPEAN CONSULTING CO., INC.
Box 19686
Houston, TX 77224-9686
Phone: 713-464-8797
Fax: 713-464-8798
Telex: 650-191-3882 (MCI/WUI)
Arthur W. Krueger, Pres.
J. A. Bowman, V.P.
Marketing & market research.

BRUSKIN ASSOCIATES
100 Metroplex Dr.
Metroplex Corporate Center I
Edison, NJ 08817
Phones: 908-249-1800; 212-349-0781
Fax: 908-572-7980
David Bender, Pres. & Chief Exec. Officer
Marvin Baiman, Sr. V.P., Marketing Services
Jeffrey Harris, V.P., Cable Division
Joel Henkin, V.P.
Barbara Berkowitz, V.P.
Robert Golden, V.P.
Syndicated and custom research surveys for cable and broadcast industries. Custom & omnibus communications research on local, regional and national basis.

CHRISTOPHER BURNS INC.
31 Chestnut St.
Salem, MA 01971
Phone: 508-745-5492
Christopher Burns, Pres.
Research & development of products & services for the information industry.

CABLE MARKETING PRODUCTS
Box 2626
Eugene, OR 97402
Phone: 800-227-3278

CABLE TV MARKETING & SERVICES INC.
5934 Richard Rd.
Jacksonville, FL 32216
Phone: 904-731-7700
Earl R. Arnett, Pres., 223 Azalea Court, Greenville, SC 29615. Phone: 803-233-3759
Cable system subscriber promotion, pay cable promotion, system survey, feasibility study, subscriber audit.

CAMBRIDGE REPORTS/RESEARCH INTERNATIONAL
955 Massachusetts Ave.
Cambridge, MA 02139
Phone: 617-661-0110
Fax: 617-661-3575
Jean Durall, V.P., Operations

CENTER FOR APPLIED PSYCHOLOGY
(Division of Herbert Kay Research Inc.)
Box 1408
West Caldwell, NJ 07007
Phone: 201-401-0101
Herbert Kay, Exec. Dir.
Audience research, consulting.

CHILTON RESEARCH SERVICES
One Chilton Way
Radnor, PA 19089-0193
Phone: 215-964-4602
Fax: 215-964-4682
Majorie Michitti, Gen. Mgr.
Custom survey research.

CMI RESEARCH INC.
9291 Madison Ave.
La Mesa, CA 91941
Phone: 619-461-7891
James L. Bloxham, Pres.
Thomas Wotruba, Sr. Research Consultant
Suzanne Bloxham, Corporate Secy.
Custom & standardized consumer opinion surveys that measure attitudes & opinions of former, never and/or current cable TV subscribers. Phone interviews & comparison surveys available.

CROSSLEY SURVEYS
275 Madison Ave.
30th Floor
New York, NY 10016
Phone: 212-692-9320
Fax: 212-687-8387
Franklin B. Leonard, Pres.
Staats M. Abrams Jr., Sr. V.P.

CUSTOM AUDIENCE CONSULTANTS INC.
Box 6878
Arlington, VA 22206
Phone: 703-671-6303
Fax: 703-845-0603
Sam Paley, Pres.
Karen Oakley, V.P.
Research for sales, programming & management support & Arbitron diary reviews for both radio and television.

CUSTOM RESEARCH INC.
10301 Wayzata Blvd.
Minneapolis, MN 55426-0695
Phone: 612-542-0800

DECISION RESEARCH CORP.
99 Hayden Ave.
Lexington, MA 02713-7966
Phone: 617-861-7350

DECISIONS CENTER/RESEARCH INTERNATIONAL INC.
205 Lexington Ave.
New York, NY 10016
Phone: 212-679-2500
Simon Chadwick, Chmn.
Steve Roth, Pres.
Consumer research, including customer satisfaction studies, advertising testing, audience/readership surveys & concept testing.

DICHTER INSTITUTE INTERNATIONAL LTD.
24 Furnace Brook Dr.
Peekskill, NY 10566
Phones: 914-739-7405; 914-739-7406
Fax: 914-736-1727
Ernest Dichter, Pres.

Branch Offices:
SWITZERLAND: Ernest Dichter S.A., St. Peter Strasse 1, Zurich, Switzerland. Phone: 211-47-47. H. P. Doebell, Mgr.

GERMANY: Ernest Dichter GmbH, Bockenheimer Laudstr. 64, 6000 Frankfurt 1, Germany. Phone: 061-172-5746. Gunther Deutsch, Mgr.

ELRA GROUP RESEARCH
525 Butterfield Dr.
East Lansing, MI 48823
Phone: 517-337-0130
Robert LaRose, Pres.
Market research.

ERDOS & MORGAN/MPG
116 E. 27th St.
7th Floor
New York, NY 10016
Phone: 212-685-9393
Fax: 212-685-9629
Patricia Botwinick, Pres.
Paul Gold, V.P.
Market & media research in domestic & international markets.

ESQUE MARKETING INC.
1212 Prince St.
Alexandria, VA 22314
Phone: 703-548-5115
Fax: 703-548-5118
Bruce F. Stover, Pres.
Jared Gleason, V.P.
Judy N. Pomroy, Project Mgr.
List generation for non-subscribing homes, telemarketing specializing in new subscriber acquisition, sales & customer services.

FACTS CONSOLIDATED
922 N. Vine St.
Suite 205
Los Angeles, CA 90038
Phone: 213-856-5050
Jewel M. Alderton, Pres. Dir. of Research
Nancy J. Strauss, Sr. V.P., Technical Dir.

FAIRFIELD RESEARCH INC.
5620 S. 49th St.
Lincoln, NE 68516
Phone: 402-421-2591
Fax: 402-421-1268
Gary Gablehouse, Chmn. & Chief Exec. Officer
Todd Lannan, Pres.
Market research specializing in cable industry. Full service organization.

FIELD RESEARCH CORP.
234 Front St.
San Francisco, CA 94111
Phone: 415-392-5763

FROST & SULLIVAN INC.
106 Fulton St.
New York, NY 10038
Phone: 212-233-1080
Fax: 212-619-0831
William Gole, Pres.
Paul Walsh, V.P., Mktg.

Branch Office:
ENGLAND: 4 Grovesnor Gardens, London, England SW1W 0DH.
International business information company producing reports on market research, technology impact, and information systems.

GRAHAM RESEARCH SERVICE INC.
20 E. 46th St.
New York, NY 10017
Phone: 212-986-8301
R. L. Schultz, Pres.

GUIDELINE RESEARCH CORP.
3 W. 35th St.
New York, NY 10001
Phone: 212-947-5140

LOUIS HARRIS & ASSOCIATES
630 Fifth Ave.
New York, NY 10111
Phone: 212-698-9600
Fax: 212-698-9669

HARTE-HANKS MARKETING SERVICES
65 Rte. 4
River Edge, NJ 07661-1924
Phone: 201-342-6400

NORMAN HECHT RESEARCH
33 Queens St.
Box 698
Syosset, NY 11791
Phone: 516-496-8866
Fax: 516-496-8165
Norman Hecht, Pres.
Richard Feldman, V.P., Media Research
Harvey Gersin, Sr. Consultant
Harvey Morrow, V.P., Research
Eliut Flores, Dir., Hispanic Research
Research, marketing & management consulting for media & entertainment industry including ratings analysis & consulting; demographic planning services; programming, acquisition scheduling services; news research, advertising, promotion effectiveness, cable subscriber/non-subscriber research, marketing development; Hispanic audience research; syndicated research; survey design.

THE HOOPER TELEPHONE RESEARCH CENTER
(Div. of Starch Inra Hooper Inc.)
205 East 42nd St.
New York, NY 10017
Phones: 212-490-3197; 212-490-3198
Larry Schneider, V.P.
Glen Weissman, Dir., Operations.
Centralized telephone facility with fully monitored positions. Experienced interviewers for consumer, executive & elite samples. Capabilities include questionnaire design, sampling, printing, coding & data processing.

PAUL KAGAN ASSOCIATES INC.
126 Clock Tower Place
Carmel, CA 93923
Phone: 408-624-1536
Paul Kagan, Pres.
Larry Gerbrandt, Sr. V.P.
Sharon Armbrust, V.P.
Media analysts specializing in financial & investment research in bcstg., cable, pay TV, home video, motion picture, media sports, syndication, cellular telephone & publishing. Publishes newsletters and reference works.

KECKLEY GROUP
3100 West End Ave.
Suite 380
Nashville, TN 37203
Phone: 615-269-9992
Paul Keckley, Pres.
Broadcast market research, cable research studies, positioning strategies, consumer opinion & attitudinal studies; national WATS center; focus group facility.

KORBEL MARKETING
220 Gardenview
San Antonio, TX 78213
Phone: 512-366-4210
Susan Korbel, Pres.
Conducts studies & consults on local programming & station image, consumer attitudes & media use, talent & local production needs & local advertising & recruiting marketing personnel.

L & J BUSINESS ANALYSIS & REPORTING
3 Robin Lane
Pepperell, MA 01463
Phone: 508-433-2488
Lien Zayhowski, Principal
Specializes in statistical analysis and business reporting. Offers customized data analysis and computer programming seminars at site locations.

LEADING NATIONAL ADVERTISERS
11 W. 42nd St.
New York, NY 10036
Phones: 212-789-1400; 800-562-3282
Fax: 212-789-1450
Beverly Andal, Pres.
Tracks advertising activity in consumer, trade & foreign magazines and newspapers. Available in print and computerized formats.

FRANK N. MAGID ASSOCIATES INC.
One Research Center
Marion, IA 52302
Phone: 319-377-7345
Frank N. Magid, Chmn.
Bruce Northcott, Pres.
Richard B. Haynes, V.P., Research
Joseph P. George, V.P., Mktg.
Daniel Bormann, V.P.

Branch Office:
ENGLAND: 13 Linhope St., London, England NW1 6HT. Phone: 71-724-3719. Fax: 71-402-4507.
Custom attitudinal research for all media. Specialists in TV news & programming, audience surveys & complete implementation service.

MALARKEY-TAYLOR RESEARCH
1130 Connecticut Ave. NW
Suite 700
Washington, DC 20036-3915
Phone: 202-835-7800
Fax: 202-835-7811
Samuel H. Book, Pres.
Eric J. White, Market Research Dir.
June K. Lee, Research Analyst
Telecommunications market research & information; custom studies of consumer attitudes, awareness, usage & demand; programming research; economic analysis; expert testimony.

M/A/R/C INC.
7850 N. Belt Line Rd.
Irving, TX 75063
Phone: 214-506-3400
Sharon Munger, Pres.
Jack Wolf, Sr. V.P.
Jim O'Hara, Sr. V.P.
TV station and cable system viewer research; awareness, usage & attitude studies.

THE MARKET & AUDIENCE RESEARCH GROUP INC.
13260 Country Ridge Dr.
Box 1320
Germantown, MD 20875
Phone: 301-428-3690
Fax: 301-428-7969
Dorothy Stein, Pres.

Branch Office:
PHILADELPHIA: 245 Westwind Way, Dresher, PA 19025. Phone: 215-643-2526. Fax: 215-641-9036. Sharon Wolf, Mktg. Dir.
Full service marketing research company specializing in service to the broadcast industry.

MARKET FACTS INC.
676 N. St. Clair St.
Chicago, IL 60611
Phone: 312-280-9100
Omar J. Bendikas, Sr. V.P.
James E. Vroom, Account Mgr.

MARKET OPINION RESEARCH
243 W. Congress
Detroit, MI 48226
Phone: 313-963-2414
Fax: 313-963-6869
Lisa Nielsen, V.P.
Market position, image, strategies, advertising & sales support studies.

MARKET STATISTICS INC.
633 Third Ave.
New York, NY 10017
Phones: 212-984-2292; 312-782-1266 (Chicago)
Fax: 212-983-1588; 312-782-5282 (Chicago)
Edward J. Spar, Pres.
Robert Katz, Sr. V.P.
James Anderson, V.P., Sales
Updated demographic, economic & retail trade data. PC mapping software for local market analysis/site selection.

MARKETING RESOURCES PLUS
1451 California Ave.
Palo Alto, CA 94304
Phone: 415-494-3900
Fax: 415-494-2058
Dave Smith, v.p., Chief Operating Officer
Rob Smith, v.p., Mktg.
Brian Brady, General Services Mgr.
Eddie Smith, Product Mgr./Cable
Dennis McNeill, Pres.

Branch Offices:
NEW YORK: 151 First Ave., Suite 215, New York, NY 10003. Phone: 212-979-9119. Peter Chislett, Mktg. Dir.

LAKE OEWEGO: 15110 Boones Ferry Rd., Suite 850, Lake Oewego, OR 97035. Phone: 503-635-3427. David B. Ludwig, Exec. V.P., General Mgr.
Provides micro-computer software that automates media organizations' buying and selling needs, including cable TV, television, radio, syndication, and agency software applications.

MARQUEST RESEARCH
400 Front St.
Beaufort, NC 28516
Phone: 919-728-3699
Fax: 919-728-3180
Paul Rule, Pres.
Rawls Howard Jr., Operations Dir.
Local & national cable, broadcast & print surveys. Coincidentals, audience ratings & profiles, subscriber surveys, focus groups, interviewing & tabulation services.

MARSHALL MARKETING & COMMUNICATIONS
1699 Washington Rd.
Pittsburgh, PA 15228-5030
Phone: 412-854-4500
Fax: 412-854-5030
Craig Marshall, Pres.
Patty Cominl, V.P., Dir. of Corporate Services

Branch Offices:
JACKSONVILLE: 1824 Dunsford Rd., Jacksonville, FL 32207. Phone: 904-399-0357. Don Carmichael, Regional Mgr.

DAYTON: 4809 Silverwick Dr., Dayton, OH 45429. Phone: 513-293-3218. Ira Slakter, Regional Mgr.

SPOKANE: S-4319 Orlando Court, Spokane, WA 99223. Phone: 509-448-3927. Michael Gee, Regional Mgr.
Full service market research/media industry consultants.

MATRIXX MARKETING RESEARCH
4600 Montgomery Rd.
Matrixx Center, Suite 400
Cincinnati, OH 45212
Phone: 800-323-8369
Michael L. Dean, Pres.
John Fox, Sr. V.P.
Sally Moore, Sr. V.P.
Michael Capizzi, V.P., Client Services
Custom survey, research and analysis for cable TV, newspaper & communications industries. Demographic & site selection research.

McCOLLUM/SPIELMAN WORLDWIDE
235 Great Neck Rd.
Great Neck, NY 11021
Phone: 516-482-0310
Donald McCollum, Pres.
Harold Spielman, Chief Exec. Officer
Peter Klein, Chief Operating Officer
Communications research, syndicated services, special studies, child research service. Affiliates throughout Europe and the Far East.

MEDIAMARK RESEARCH INC.
708 Third Ave.
8th Floor
New York, NY 10017
Phone: 212-599-0444
Fax: 212-682-6284
Alain J. Tessier, Chmn. & Chief Exec. Officer
David Bender, Pres. & Chief Operating Officer
Howard Kamin, Sr. V.P., Electronic Media Sales
Syndicated product/media research, customized research studies, computer software.

MINTON & VANOERSLICE INC.
5001 E. 68th St.
Suite 520
Tulsa, OK 74136
Phone: 918-492-7000
Russell Vanderslice
Custom designed market research for cable & pay TV systems & manufacturers of equipment & services serving these industries.

MRCA INFORMATION SERVICES INC.
4 Landmark Square
Stamford, CT 06901
Phone: 203-324-9600

Branch Office:
NORTHBROOK: 2215 Sanders Rd., Northbrook, IL 60062. Phone: 312-480-9600.

MYERS MARKETING & RESEARCH
322 Route 46W
Suite 130
Parsippany, NJ 07054
Phone: 201-808-7333
Fax: 201-882-3651
Jack Myers, Pres.
Donna Schwarz, V.P.
Mark Braff, V.P.
Market planning, sales development. Market research: Focus groups and interviews with advertising, broadcast & cable executives.

EDWARD J. NOONAN, MARKETING & OPINION RESEARCH
6 Burr Oak Court
Ormond Beach, FL 32174
Phone: 904-672-6735
Edward J. Noonan, Pres.
Marketing & opinion research, audience and market surveys, political polling, personal and telephone interviewing, focus groups interviews, and other allied activities.

OPINION RESEARCH CORP.
Cable/Video Research Center
100 Business Park Dr.
Skillman, NJ 08556
Phone: 609-924-5900

Branch Offices:
CHICAGO: 500 N. Michigan Ave., Suite 2040, Chicago, IL 60611. Phone: 312-828-9780.

SAN FRANCISCO: 4 Embarcadero Center, Suite 600, San Francisco, CA 94111. Phone: 415-421-1198.

WASHINGTON: 500 E St. SW, Suite 940, Washington, DC 20024. Phone: 202-484-5992.

CAMBRIDGE: 25 Acorn Park, Cambridge, MA 02140-2390. Phone: 617-864-5770.

ENGLAND: Berkley Square House, London, England W1X 6EY. Phone: 071-441-872-9333.

PORCHEY RESEARCH INC.
1730 S. 11th St.
Suite 201
St. Louis, MO 63104
Phone: 314-621-7770
Jack L. Kroeck, Sr. V.P.
Market research studies for communications companies.

PUBLISHERS INFORMATION BUREAU INC.
575 Lexington Ave.
Fifth Floor
New York, NY 10022
Phone: 212-752-0055

RABIN RESEARCH CO.
150 E. Huron
Chicago, IL 60611
Phone: 312-482-8500
Fax: 312-482-8069
Joseph H. Rabin, Pres.
Michael G. Burmester, Sr. V.P.
Michelle A. Elster, V.P.
Nina M. Weil, V.P.
Marketing research services for consumer, business, financial & other clients.

THE GENE REILLY GROUP INC.
20 Thorndal Circle
Darien, CT 06820
Phone: 203-655-7994
Isabelle C. Reilly

RESPONSE ANALYSIS
377 Wall St.
Box 158
Princeton, NJ 08542
Phone: 609-921-3333

REYMER & ASSOCIATES INC.
20300 Civic Center Dr.
Suite 201
Southfield, MI 48076
Phone: 313-354-4950
Arnold S. Reymer, Pres.
Qualitative, quantitative surveys & focus groups for TV/radio stations and cable. In depth audience research on station image, news, on-air personalities, audience segments & promotion.

RUSSELL MARKETING RESEARCH INC.
152 E. 71st St.
New York, NY 10021
Phone: 212-879-3350
Alan C. Russell, Pres.

SAXE MARKETING INC.
42 E. 75th St.
New York, NY 10021
Phone: 212-570-9670
Fax: 212-570-9280
Andrew Saxe, Pres.
Specializing in database marketing for cable television & newspaper circulation.

SIMMONS MARKET RESEARCH BUREAU
380 Madison Ave.
New York, NY 10017
Phone: 212-916-8900
Fax: 212-916-8918
Ellen Cohen, Pres.
Edward Barz, Exec. V.P.
Thomas Murphy, Exec. V.P., Sales Mgr.
Stan Simon, V.P., Broadcaster Sales
Syndicated and proprietary audience & market research service.

SINOLINGER & CO. INC.
405 Osborne Lane
Wallingford, PA 19086
Phone: 215-565-0247
Fax: 215-565-3204

LEE SLURZBERG RESEARCH INC.
158 Linwood Plaza
Suite 319
Fort Lee, NJ 07024-3704
Phone: 201-461-6100
Lee Slurzberg, Pres.
William Healy, V.P.
Nancy Miller, Office Mgr.
Development of new products & advertising strategies for national & regional advertisers. Specialists in minority market research.

SOCIAL RESEARCH INC.
945 Sheridan Rd.
Evanston, IL 60202
Phone: 312-726-5981
Bobbette A. Levy, Pres.
Albert G. Robles, V.P. & Media Research Specialist

STATISTICAL RESEARCH INC.
111 Prospect St.
Westfield, NJ 07090
Phone: 201-654-4000
Gale D. Metzger, Pres.

TAPSCAN INC., TVSCAN DIV.
3000 Riverchase Galleria
Suite 1111
Birmingham, AL 35244
Phones: 205-987-7456; 818-968-5808
Fax: 205-733-6263
TWX: 910-250-2471
Jim Christian, Chmn. & Chief Exec. Officer
Dave Carlisle, Pres. & Chief Operating Officer

Branch Offices:
CHICAGO, IL. Phone: 708-948-9442.

COLORADO SPRINGS, CO. Phone: 719-260-7111.

LOS ANGELES, CA. Phone: 818-968-5808.

NASHVILLE, TN. Phone: 615-226-2789.
Manufactures computer software & systems; research ratings analysis; TV broadcast management systems.

THE :30 AIRBORNE
1111 S. Robertson Blvd.
Los Angeles, CA 90035
Phone: 213-278-5600
Bob Klein, Pres.
James Jackson, Exec. V.P., Business Affairs
Bruce Littlejohn, Exec. V.P., Production
Jim Janicek, Creative Dir.

Branch Office:
ENGLEWOOD: 8745 E. Orchard Rd., Suite 500, Englewood, CA 80111.
Television & cable marketing, advertising & promotion; creators of complete custom campaigns including thematic concepts, music, animation & live action.

TVQ INC.
14 Vanderventer Ave.
Port Washington, NY 11050
Phone: 516-944-8833
Steven Levitt, Pres.
Henry Schafer, Exec. V.P.
Carol Heller, Mgr., TVQ Services
Consumer appeal ratings of television programming, celebrities/performers, characters, cable services, movies; custom designed broadcast/entertainment research studies.

VIDEODEX INC.
594 Broadway
New York, NY 10012
Phone: 212-941-6701
Allan V. Jay, Pres.
TV audience analysis & test market audience analysis.

VIDEO PROBE IN FOCUS
Box 9190
Seattle, WA 98109
Phone: 206-285-4479
Robert Schultz, Pres.
Gloria Mamber, V.P.
Teresa Baker, Dir., Field Operations
Focus group specialists for the entertainment, information & communications industries. Consumer & executive panels, moderator in all phases of broadcast, cable, pay cable & market research.

WALKER RESEARCH INC.
3939 Priority Way South Dr.
Box 80432
Indianapolis, IN 46280-0432
Phone: 317-843-3939
Frank D. Walker, Chmn. & Chief Exec. Officer
James E. Sammer, Pres. & Chief Operating Officer
Thomas E. Kerins, Sr. V.P. & Chief Financial Officer
Toby R. Stone, Pres., Research Services Div.
Allen R. Paison, Pres., Service Measurement Div.
Steven Walker, V.P., Mktg. Research Div.
Full service consumer research. Specialists in WATS telephone surveys & central location testing with emphasis on new product research and customer satisfaction measurement programs for service industries. Branch offices in Cincinnati, Winston-Salem, Fort Wayne, Indianapolis, New York, Phoenix, San Francisco & Tampa.

WARREN PUBLISHING, INC.
Market Research & Data Sales Division
2115 Ward Court NW
Washington, DC 20037
Phone: 202-872-9200
Fax: 202-293-3435
Telex: 6502173616 (via WUI)
MCI Mail: TELEFACTS
Albert Warren, Pres.
Lynn Levine, Dir.
Karen K. Campbell, Asst. Dir.
Provides up-to-date, customized market research on cable TV, broadcast TV, LPTV & other communications services. Provides electronic broadcast & cable TV data for downloading into client data bases. Issues special communications studies & industry surveys. Division of Warren Publishing, Inc.

WEISMAN & ASSOCIATES INC.
370 Lexington Ave.
New York, NY 10007
Phone: 212-286-9050
Jeffrey Weisman, Pres.
Maria Stefanidu, Exec. V.P., Research Dir.
Marketing research for the industry.

WHITMAN-OLSON
10200 Riverside Dr.
No. 200
Toluca Lake, CA 91602
Phone: 818-760-1103
Fax: 818-760-2498
Ken Whitman, Pres.
Advertising, graphic design, marketing services & market research in telecommunications, computers and entertainment industries.

THE WIRTHLIN GROUP
1363 Beverly Rd.
McLean, VA 22101
Phone: 703-556-0001
Richard B. Wirthlin, Chmn. & Chief Exec. Officer
James J. Granger, Pres. & Chief Operating Officer
Joel A. White, Chief Financial Officer
Tim Gohmann, V.P., Mktg. Research

Branch Offices:
CHICAGO: One Illinois Center, 111 E. Wacker Dr., Suite 1525, Chicago, IL 60601. Phone: 312-565-2121. Fax: 312-565-1724.

IRVINE: 18004 Sky Park Circle, Suite 200, Irvine, CA 92714. Phone: 714-476-2311. Fax: 714-476-2367.

NEW YORK: 420 Lexington Ave., 12th Floor, New York, NY 10017. Phone: 212-210-8700. Fax: 212-661-7632.

PRINCETON: 842 State St., Princeton, NJ 08540. Phone: 609-683-5885. Fax: 609-683-0608.

OREM: 1996 Columbia Lane, Orem, UT 84058. Phone: 801-226-1524. Fax 801-226-3483.

WASHINGTON: 901 31st St. NW, Washington, DC 20007. Phone: 202-944-5038.
Custom designed research for mktg., public affairs, political strategy & tactics.

WORLD WIDE INFORMATION SERVICES INC.
360 First Ave.
New York, NY 10010
Phone: 212-677-7839
Richard W. Hubbell, Pres.

YANKELOVICH CLANCY SHULMAN
8 Wright St.
Westport, CT 06880
Phone: 203-227-2700

CANADIAN FIRMS

BBM BUREAU OF MEASUREMENT
1500 Don Mills Rd.
Suite 305
Don Mills, Ont. M3B 3L7
Canada
Phone: 416-445-9800
Owen A. Charlebois, Pres. & Chief Exec. Officer
Ken Purdye, V.P., TV
Brian Parish, V.P., Radio
Duncan McKie, V.P., Research & Development
Gerard Malo, V.P., Quebec Services

Branch Offices:
MONTREAL: 615 boul. Rene-Levesque ouest, Suite 750, Montreal, Que.

VANCOUVER: 210 W. Broadway, Suite 301, Vancouver, B.C.

CANADIAN FACTS
Division of SK/CF Inc.
1075 Bay St.
Toronto, Ont. M5S 2X5
Canada
Phone: 416-924-5751
Fax: 416-923-7085
Donald Monk, Pres.
Michael A. LoPresti, V.P.
Carole Ross, V.P.
Gill Humphreys, V.P.
Barbara Roland, V.P.
Joyce Henry, V.P.
Richard Charters, V.P.
Gary Halpenny, V.P.
Derick Barrett, V.P.
Ron Robinson, V.P.
Peter Forward, V.P., Vancouver
Brian Deas, V.P.
Peter Chan, V.P.
Moira Silcox, V.P., Vancouver
Michel Gauvreau, V.P., Montreal
John Garwood, V.P., Montreal
Susan O'Hara, V.P., Ottawa
David Hoffman, V.P., Ottawa
Consumer Opinion Center, mall testing:
Gill Humphreys, Toronto Mgr.
Denise Viel, Montreal Mgr.
Peter Forward, Vancouver Mgr.
Canadian Family Opinion, mail panel:
Gill Humphreys, Mgr.

Branch Offices:
QUEBEC: 1411 Crescent St., Montreal, Que. H3G 2B3. Phone: 514-288-6894. Fax: 514-288-0777. Michel Gauvreau, Mgr.

BRITISH COLUMBIA: 1130 W. Pender St., Suite 600, Vancouver, B.C. V6E 4A4. Phone: 604-668-3344. Fax: 604-668-3333. Peter Forward, Mgr.

ONTARIO: 112 Kent St., Place de Ville, Tower B, Suite 2010A, Ottawa, Ont. N1P 5W6. Phone: 613-232-0812. Fax: 613-232-7102. Susan O'Hara, Mgr.

ISL INTERNATIONAL SURVEYS LTD.
151 Placer Court
Willowdale, Ont. M2H 3R5
Canada
Phone: 416-495-0909
Fax: 416-495-1369
T. Rawlings, Pres. & Chief Exec. Officer
J. Fryer, Sr. Corporate V.P., Custom Research Services
B. Dantzic, Sr. Corporate V.P., Consumer Panel of Canada
M. MacNamara, Corporate V.P., Mktg. Services Div.
T. Thorn, Sr. V.P., Trade Mktg. Services

Branch Office:
QUEBEC: 2085 Rue Union, No. 497, Montreal, Que., Canada. Phone: 514-842-2734. Fax: 514-842-7749.

MEDIA MEASUREMENT SERVICES INC.
160 McNabb St.
Markham, Ont. L3R 4B8
Canada
Phone: 416-475-3344
M. A. Lyons, V.P. & Gen. Mgr.
Commercials & program evaluation.

Manufacturers and Suppliers of Broadcast & Cable Television Equipment

AVOID COSTLY TRANSMISSION LINE FAILURES...

with our patented K-Line thermo-coupler and state-of-the-art rigid coaxial transmission lines. Call or write for a solution to your transmission problems.

SWR INC.

Systems With Reliability
TRANSMISSION LINES AND ANTENNAS
P.O. Box 856 • Ebensburg, PA 15931-0856
1-800-762-7743 • FAX: 1-814-472-5552

AARMOR CASE
2100 Lapo Rd.
Lake Odessa, MI 48849
Phones: 616-374-5431; 616-374-5651
Steven J. Catlin, Pres.
David Hall, Sales
Mark Hike, Sales
Jacob Brodbeck, Mktg.
Designs & manufactures reusable shipping, carrying & handling cases, containers, electronics mobile racks, custom cases, rack pods and transpods.

AARON SCRAP METALS
(Div. of Commercial Metals Co.)
Box 607066
Orlando, FL 32860-7066
Phone: 407-293-6584
Fax: 407-295-4908
Charles Grossman, Mgr.
Rob Crider, Buyer
Metal recycler; buyer of scrap cable.

ABEKAS VIDEO SYSTEMS INC.
101 Galveston Dr.
Redwood City, CA 94063
Phone: 415-369-5111
Fax: 415-369-4777
Daniel Wright, Pres.
Phil Bennett, V.P., Engineering
William P. Mountanos, V.P., Mktg. & Sales
Manufactures & markets digital video equipment: Still stores, digital special effects, digital disk recorders, digital character generators & digital switchers.

ACOUSTIC SYSTEMS
415 E. St. Elmo Rd.
Box 3610
Austin, TX 78764
Phones: 512-444-1961; 800-531-5412
Fax: 512-444-2282
Telex: 767119
Jeff Schmitt, Pres.
Ginny Cookson, Sales Administration
Prefabricated, acoustic broadcast, recording & production studios.

ACRODYNE INDUSTRIES INC.
516 Township Line Rd.
Blue Bell, PA 19422
Phones: 215-542-7000; 800-523-2596
Fax: 215-540-5837
Marshall Smith, Pres.
Dan Traynor, V.P. & Gen. Mgr.
Tim Hulick, V.P., Engineering
Joe Wozniak, Sales & Mktg. Mgr.
Dave White, Sales Dir.
TV transmitters, LPTV transmitters, translators, antennas and complete RF systems.

ACS INC.
3365 Verdugo Rd.
Los Angeles, CA 90065
Phone: 213-257-0878
Emile J. Petre, Gen. Mgr.
Wireless & condenser microphones, loudspeakers, drivers, calibration exciters, test calibrators.

ADAMS-RUSSELL ELECTRONICS CO. INC.—See Arvis Corp. Inc.

ADAMS-SMITH
34 Tower St.
Hudson, MA 01749
Phone: 508-562-3801
Fax: 508-568-0404
Andrew Simon, Pres.
Time code, tape synchronizing & audio-for-video editing equipment.

ADAPT COMMUNICATION SUPPLY CO. INC.
792 S. Military Trail
Deerfield Beach, FL 33442
Phones: 305-480-9805; 800-232-7826
Fax: 305-480-8235
Daniel E. Pelz, Pres. & National Sales Mgr.
Andrea M. Pelz, Corp. Secy.
Full line distributor of cable television equipment specializing in connectors, drop material, coaxial cable, traps & security devices, grounding materials, tools & safety equipment, heat shrink & enclosures.

ADC TELECOMMUNICATIONS INC.
4900 W. 78th St.
Minneapolis, MN 55435
Phones: 612-835-6800; 800-726-4266
Fax: 612-893-3292
Telex: 29-0321
William J. Cadogan, Pres.
George W. Wood, Sr. V.P.
John M. Grubb, Dir., Mktg. Services
Lonnie Pastor, Gen. Mgr., Professional Audio & Video Parts
Designs, manufactures & markets circuit management devices, transmission products and network management systems used by telephone companies, broadcast networks & telecommunications networks.

ADELPHON INC.
100 Covelo
Box 7256
Fort Worth, TX 76111
Phone: 817-335-8666
Fax: 817-335-2171
H. J. McGinnis, Pres.
Weldon Irby, V.P.
Manufactures guyed & self supporting towers & rapid deployment masts.

ADRIAN STEEL CO.
906 James St.
Adrian, MI 49221
Phone: 517-265-6194
Fax: 517-265-5834
Harley J. Westfall, Pres.
Lynn Baugh, Sales Mgr.
Mark S. Hassel, Regional Sales Mgr.
Service van interior equipment, safety/security partitions & ladder racks, drawer units, bins & shelving for vans, minivans & pickups.

ADVANCED CABLE
609 S. 14th St.
Leesburg, FL 34748
Phone: 904-326-4197
Roy Tucker, Gen. Mgr.
Cablevision repair facility.

ADVANCED DESIGNS CORP.
804 N. College Ave.
Bloomington, IN 47401
Phone: 812-333-1922
Fax: 812-333-2030
Martin Reiss, Pres.
Manufacturer of weather radar, remote color weather radar display systems, computer graphics software.

ADWAR VIDEO CORP.
2370 Merrick Rd.
Bellmore, NY 11710
Phones: 516-785-1200; 800-344-1414
Fax: 516-785-1348
Michael Adwar, Pres.
Samuel Adwar, V.P.
Avnor Dror, Chief Engineer
Trudy Michaels, Mktg. Dir.
Sales, service & rentals of major brands of video equipment, accessories & videotapes. Custom modifications; film duplication & editing; film-video transfer; production; foreign tape conversion & duplications.

AEG BAYLY INC.
167 Hunt St.
Ajax, Ont. L1S 1P6
Canada
Phone: 416-683-8200
Fax: 416-683-0186
Telex: 06981293
D. E. Carl, Pres.
S. Higgins, Div. Mgr., Broadcast & RF Products
FM broadcast transmitters & digital program audio channel equipment.

AERO-LIFT
(Div. of T.J. Bentey Inc.)
15 Fairfield Place
West Caldwell, NJ 07009
Phone: 201-575-7484
Fax: 201-575-7023
Peter P. Bentey, Pres.
Aerial towers, bucket lifts & platforms; telescopic, articulating & vertical lifts.

A.F. ASSOCIATES INC.
100 Stonehurst Court
Northvale, NJ 07647
Phone: 201-767-1200
Fax: 201-784-8637
Tom Canavan, V.P. & Gen. Mgr.
Richard Lunniss, V.P., Products Div.
Meryl Altman, V.P., Systems Div.
Vince Jazimak, Mgr., West Coast Sales
Nigel Spratlins, Southeast Regional Sales Mgr.
Turnkey television systems; remote vehicles; engineering/consulting services; television standards converters; robotic remote control camera systems; digital noise reducers.

AGFA CORP.
(Photo Division-Magnetic Tape Products)
100 Challenger Rd.
Ridgefield Park, NJ 07660
Phone: 201-440-2500
Fax: 201-342-4742
Telex: 134410
Cables: AGFAGEVA RP
Helge Wehmeier, Pres.
John McGlynn, Exec. V.P.
Maria A. Curry, V.P. & Gen. Mgr.
Andrew Da Puzzo, National Sales Mgr.
Chris Emery, National Mktg. Mgr., Magnetic Tape Products
Teri Sosa, Mktg. Communications Mgr.
John Mattarazo, National Tech. Mgr.
Kathleen Smyth, Controller

Branch Offices:
NEW YORK/NEW JERSEY: 100 Challenger Rd., Ridgefield Park, NJ 07660. Phone: 201-440-2662.

ATLANTA: 380 Interstate N., Suite 200, Atlanta, GA 30339. Phone: 404-955-4326.

CHICAGO: 2803 Butterfield Rd., Suite 200, Oak Brook, IL 60521. Phone: 312-242-1951.

DALLAS: 4251 West Hwy. 114, Irving, TX 75063. Phone: 214-258-1441.

LOS ANGELES: 1801 Century Park E, Los Angeles, CA 90067. Phone: 213-552-9622.

SAN FRANCISCO: 601 Gateway Blvd., Suite 500, South San Francisco, CA 94080. Phone: 415-589-0700.
Manufacturers of audio & video tapes for professional & industrial markets.

AIRTRON
(Div. of Litton Systems Inc.)
200 E. Hanover Ave.
Morris Plains, NJ 07950
Phone: 201-539-5500
Fax: 201-539-5548
TWX: 710-986-7473
Robert Lagno, Pres.
Ben Sellitto, National Sales Mgr.
Manufacturer of microwave components, waveguide & RF subsystems.

AKG ACOUSTICS INC.
1525 Alvarado St.
San Leandro, CA 94577
Phone: 415-351-3500
Fax: 415-351-0500
S. Richard Ravich, Pres.
Robert Netter Jr., V.P., Finance
Derek Pilkington, V.P., Operations/Engineering
David Angress, National Sales Dir.
Dave Ogden, Product Mgr.
Manufacturer of professional microphones, headphones, digital delays, digital reverbs, headphone and phono cartridges, microphone stands & booms & signal processors.

ALAMAR ELECTRONICS USA INC.
489 Division St.
Campbell, CA 95008
Phone: 408-866-9373
Fax: 408-866-4367
Douglas A. Hurrell, Pres.
Donald Power, Gen. Mgr.
Frank Kouary, Sales Mgr.
Automation & remote control commercial insertion, router control, master control switcher interface & traffic system interface products.

ALDEN ELECTRONICS INC.
40 Washington St.
Westborough, MA 01581
Phone: 508-366-8851
Fax: 508-898-3511
Telex: 94-8404
Joseph H. Girouard, Chmn.
Lawrence A. Farrington, Pres.
John P. Carlson, Mgr., Advertising & Sales Promotion
Manufactures, sells & leases color weather graphic display systems for live weather satellite pictures or computer derived weather graphics & live weather radar pictures, analog & digital facsimile weather chart recorders & scanners, marine radiofacsimile weather chart recorders.

ALEXANDER BATTERIES
Box 1508
Mason City, IA 50401
Phones: 800-247-1821; 515-423-8955
Fax: 515-423-1644
Telex: 3719855
Richard Alexandres, Pres.
Steve Alexandres, V.P.
Bill Sapp, National Sales Mgr.
Les Seltun, Advertising Coordinator
Battery products for most major brands of VTR equipment. Battery chargers & LED-readout battery analyzers/conditioners.

ALIAS RESEARCH INC.
110 Richmond St. East
Suite 504
Toronto, Ont. M5C 1P1
Canada
Phone: 416-362-9181
Fax: 416-362-0630
Stephen Bingham, Pres.
Dave Macrae, V.P., Sales
J. Peter Goldie, Product Mktg. Mgr.
Supplier of 3-D computer graphics systems for video animation. Interfaces to major peripherals.

ALLIED BROADCAST EQUIPMENT CORP.—See Harris Allied Broadcast Equipment.

ALLIED ELECTRONICS
(Subsidiary of Hall-Mark Electronics)
7410 Pebble
Fort Worth, TX 76118
Phones: 800-433-5700; 817-595-3500
Fax: 817-595-6470
Telex: 75-8314
David A. Yaniko, Pres.
Frank T. Gursky, V.P., Mktg. & Product
Ed Bridges, V.P. Sales

Branch Offices:
ATLANTA: 3425 Corporate Way, Suite A, Duluth, GA 30136. Fax: 404-476-8806. Sheri Martin, Sales Mgr.

AUSTIN: 1514 Ed Bluestein, Suite 205, Austin, TX 78721. Fax: 512-389-3775. Mike Gebert, Sales Mgr.

BALTIMORE: 10240 Old Columbia Rd., Columbia, MD 21046. Fax: 301-381-1649. Carol Fincham, Sales Mgr.

BOSTON: 6 Cook St., Parkhurst Park, Billerica, MA 01821. Fax: 508-667-4129. Chuck Feeney, Sales Mgr.

CHATSWORTH: 9420 Topanga Canyon Blvd., Chatsworth, CA 91311. Fax: 818-773-4555. Lynne Balfour, Sales Mgr.

CHICAGO: 1580 S. Milwaukee Ave., Suite 408, Libertyville, IL 60048. Toni Masella, Sales Mgr.

CINCINNATI: 260 Northland Blvd., Suite 311, Cincinnati, OH 45246. Fax: 513-771-7604. Gaylan Hollister, Sales Mgr.

CLEVELAND: 5821 Harper Rd., Solon, OH 44139. Fax: 216-248-4803. Jean Latine, Sales Mgr.

COLUMBUS: 777 Dearborn Park Lane, Suite L, Worthington, OH 43085. Fax: 614-888-0767. Cheri Gilroy, Sales Mgr.

CHESHIRE: 615 W. Johnson Ave., Bldg. 3, Cheshire, CT 06410. Fax: 203-272-1704. Alicia Rogers, Sales Mgr.

DALLAS: 11420 Pagemill, Dallas, TX 75243. Fax: 214-553-4055. K. J. Beatty, Sales Mgr.

DENVER: 12503 E. Euclid Dr., Suite 20, Englewood, CO 80111. Fax: 303-790-4991. Kim Fischer, Sales Mgr.

DES MOINES: 939 Office Park Rd., Suite 312A, West Des Moines, IA 50265. Fax: 515-223-7282. Cheri Van Hove, Sales Mgr.

DETROIT: 38027 Schoolcraft, Livonia, MI 48150. Fax: 313-462-9864. Laura March, Sales Mgr.

EL PASO: 1140 Airway Blvd., Suite 114, El Paso, TX 79925. Fax: 915-778-6212. Juan Galceran, Sales Mgr.

FORT LAUDERDALE: 3161 S.W. 15th St., Pompano Beach, FL 33069. Fax: 305-971-9339. Dale Cohen, Sales Mgr.

FORT WORTH: 7410 Pebble, Fort Worth, TX 76118. Fax: 817-595-6444. Art Pierard, Sales Mgr.

GRAND RAPIDS: 4880 36th St. SE, Suite 202, Grand Rapids, MI 49512. Fax: 616-949-5377. Greg Widey, Sales Mgr.

GREENVILLE: 750 Executive Center Dr., Suite 206, B-197, Greenville, SC 29615. Fax: 803-288-9559. Brenda Curtiss, Sales Mgr.

HARRISBURG: 355 N. 21st St., Suite 300, Camp Hill, PA 17011. Fax: 717-975-3585. Jennifer Elsdon, Sales Mgr.

HOUSTON: 9802 FM 1960 Bypass, Suite 140, Humble, TX 77338. Fax: 713-446-6782. Theresa Sanchez, Sales Mgr.

HUNTSVILLE: 4890 University Square, Business Center, Huntsville, AL 35807. Fax: 205-830-2565. Vicki Adams, Sales Mgr.

INDIANAPOLIS: 4275 W. 96th St., Indianapolis, IN 46268. Fax: 317-876-7165. Rob Kerr, Sales Mgr.

IRVING: 4425 W. Airport Freeway, Suite 470, Irving, TX 75062. Fax: 214-570-5861. Ron Cole, Sales Mgr.

JACKSONVILLE: 4741 Atlantic Blvd., Suite B5, Jacksonville, FL 32207. Fax: 904-346-0810. Yvette Mattox, Sales Mgr.

KANSAS CITY: 10809 Lakeview Ave., Lenexa, KS 66215. Fax: 913-888-0523. Michele Moore, Sales Mgr.

LOS ANGELES: 4015 Pacific Coast Hwy., Suite 205, Torrance, CA 90505. Fax: 213-373-4256. Davell Stewart, Sales Mgr.

LOUISVILLE: 1939 Goldsmith Lane, Suite 116, Louisville, KY 40218. Fax: 502-451-1695. Barbara Mauck, Sales Mgr.

MEMPHIS: 5830 Mount Moriah Rd., Suite 15, Memphis, TN 38115. Fax: 901-367-2899. Mike McCloskey, Sales Mgr.

MILWAUKEE: 16255 W. Lincoln Ave., New Berlin, WI 53151. Fax: 414-797-9259. Kristina Scott, Sales Mgr.

MINEOLA: 328 Willis Ave., Mineola, NY 11501. Fax: 516-294-6029. Sherman Weiss, Sales Mgr.

MINNEAPOLIS: 10300 Valley View Rd., Suite 101, Eden Prairie, MN 55344. Fax: 612-829-7195. Tammy Neisen, Sales Mgr.

MOBILE: 2970 Cottage Hill Rd., Bel Air Park, Suite 174, Mobile, AL 36606. Fax: 205-473-4325. Brenda Strickland, Sales Mgr.

NASHUA: 154 Broad St., Suite 14, Nashua, NH 03063. Fax: 603-883-2603. Nancy Parker, Sales Mgr.

NEW ORLEANS: 3925 N I-10 Service Rd. W, Suite 205, Metairie, LA 70002. Fax: 504-885-1808. Janet Adams, Sales Mgr.

NEW YORK: 860 U.S. Rte. 1, Edison, NJ 08817. Fax: 908-572-9608. Diana Lenz, Sales Mgr.

NORWOOD: 1408 Rte. 1, No. 130, Norwood, MA 02062. Fax: 617-255-0468. Nancy Cartwright, Sales Mgr.

OMAHA: 399 N. 117th St., Suite 416, Omaha, NE 68154. Fax: 402-697-0238. Ruth Hanson, Sales Mgr.

ORANGE COUNTY: 1 Mauchly Court, Irvine, CA 92718. Fax: 714-727-2092. Chris Winfield, Sales Mgr.

ORLANDO: 489 E. Semoran Blvd., Suite 145, Casselberry, FL 32707. Fax: 407-767-5002. Claire Nelson, Sales Mgr.

PARSIPPANY: 200 Lanidex Center, Parsippany, NJ 07054. Fax: 201-515-4475. Ken Foreman, Sales Mgr.

PHILADELPHIA: 225 Executive Drive, Suite X, Moorestown, NJ 08057. Fax: 609-234-6346. Saralee Rapp, Sales Mgr.

PHOENIX: 4637 S. 36th Place, Phoenix, AZ. Fax: 602-437-2348. Vickie Burns, Sales Mgr.

PITTSBURGH: 8150 Perry Hwy., Suite 303, Pittsburgh, PA 15237. Joe Smonskey, Sales Mgr.

PORTLAND: 10505 S.W. Barbur Blvd., Suite 303, Portland, OR. Fax: 503-245-2609. John Batts, Sales Mgr.

POUGHKEEPSIE: Lexington Park, Rte. 55, Lagrangeville, NY 12540. Fax: 914-452-1448. Tina Hennes, Sales Mgr.

RALEIGH: 5234 Greens Dairy Rd., Raleigh, NC 27604. Fax: 919-878-8729. Alan Brasof, Sales Mgr.

ROCHESTER: 6605 Pittsford Palmyra Rd., Blackwatch Office Park, Suite E-8, Fairport, NY 14450. Fax: 716-425-7195. Pete Elia, Sales Mgr.

SACRAMENTO: 580 Menlo Dr., Suite 2, Rocklin, CA 95677. Fax: 916-961-0922. Jim Comer, Sales Mgr.

ST. LOUIS: 3783 Rider Trail S, Earth City, MO 63045. Fax: 314-291-0362. Debbie Phillips, Sales Mgr.

SALT LAKE CITY: 545 East 4500 South, Professional Plaza, Suite E130, Salt Lake City, UT 84107. Fax: 801-261-5465. Phil Balcer, Sales Mgr.

SAN DIEGO: 3914 Murphy Canyon Rd., Suite A-124, San Diego, CA 92123. Fax: 619-495-0053. Debbie Rainaldi, Sales Mgr.

SAN FRANCISCO BAY AREA: 5035 Brandin Court, Fremont, CA 94538. Fax: 415-770-0252. Linda Bratcher, Sales Mgr.

SEATTLE: 250 N.W. 39th St., Seattle, WA 98107. Fax: 206-632-4814. Glenn Dittebrandt, Sales Mgr.

SOUTH CHICAGO: 14810 S. Cicero, Unit 1-D, Oak Forest, IL 60452. Fax: 708-535-0063. David Luna, Sales Mgr.

SOUTH SAN FRANCISCO: 11 Airport Blvd., Suite 104, South San Francisco, CA 94080. Fax: 415-952-4716. Harold Joseph, Sales Mgr.

SPRINGFIELD: 7406 Alban Station Court, Suite 209, Springfield, VA 22150. Fax: 703-644-2294. Ed Elinan, Sales Mgr.

TAMPA BAY: 10491 72nd St. N, Largo, FL 34647. Fax: 813-544-4394. Sharon Miles, Sales Mgr.

TULSA: 2326 S. Garnett Rd., Suite K, Tulsa, OK 74129. Fax: 918-664-9446. David Henley, Sales Mgr.

VIRGINIA BEACH: 4525 E. Honeygrove Rd., Suite 201, Virginia Beach, VA 23455. Fax: 804-363-9703. Norm Walton, Sales Mgr.

WOOD DALE: 210 Mittel Dr., Wood Dale, IL 60191. Fax: 708-860-5315. Stephanie Bach, Sales Mgr.
Distributor of industrial-type electronic components & supplies.

ALLIED TOWER COMPANY INC.
900 N. Wilson
Box 945
Vinita, OK 74301
Phone: 918-256-8761

ALPHA AUDIO AUTOMATION SYSTEMS
2049 W. Broad St.
Richmond, VA 23220
Phone: 804-358-3852
Fax: 804-358-9496
C. Nicholas Colleran Jr., Pres.
Manufactures & distributes digital audio hard disk recorders and eight track digital audio post-production workstations; automated audio editing systems, featuring simultaneous multiple protocol communication, edit point determination internal audio sample/playback, multichannel midi capabilities, internal hard disk, expanded GPI & track select.

ALPHA TECHNOLOGIES
1365 39th St.
Brooklyn, NY 11218
Phones: 718-633-2800; 800-221-5802
Cable distributors.

ALPHA TECHNOLOGIES INC.
3767 Alpha Way
Bellingham, WA 98226-8302
Phone: 206-647-2360
Fax: 206-671-4936
Telex: 04-356760

Canadian Branch Office:
BRITISH COLUMBIA: 5700 Sidley St., Burnaby, BC V5J 5E5, Canada. Phone: 604-430-1476. Fax: 604-430-8908. Fred Kaiser, Pres.; Robert Bridge, Sales Mgr.
CATV standard & standby power supplies, UPS systems, battery chargers & status monitoring equipment for one-way and two-way cable systems.

ALPHA VIDEO & ELECTRONICS CO.
200 Keystone Dr.
Carnegie, PA 15106
Phone: 412-429-2000
Fax: 412-429-2015
Henry B. Lassige, Pres.
Terance M. Lassige, V.P.
Manufacturer & distributor of equipment.

ALPHA WIRE CORP.
711 Lidgerwood Ave.
Box 711
Elizabeth, NJ 07207-0711
Phone: 201-925-8000
Telex: 6853017
TWX: 710-996-5895
Philip R. Cowen, Chmn. & Chief Exec. Officer
Grant McLennan, Pres.
Larry Myers, V.P., Mktg.
Manufacturer of wire, cable & wire management products.

ALTA GROUP INC.
535 Race St.
Suite 230
San Jose, CA 95126
Phones: 408-297-2582; 800-677-2582
Fax: 408-297-1206
Wayne J. Lee, Pres.
Laura Sheridan, Mktg. & Sales Specialist
Manufacturer of digital video production systems incorporating digital effects, TBC/synchronization, audio/video processing, switching & still store.

ALTRONIC RESEARCH INC.
Box 249
Yellville, AR 72687
Phones: 501-449-4093; 800-482-5623
Fax: 501-449-6000
Telex: 386496 ALTRONIC
John Dyess, Pres.
Doug Starkey, Mktg. Mgr.
Kenneth Hemphill, Plant Mgr./Customer Service
Air-cooled & water-cooled dummy loads from 5-kw to 200-kw; high-power non-reactive cermet resistors from 1-w to 250-kw.

AMBER ELECTRO DESIGN INC.
Div. of Corelo Inc.
6969 Trans-Canada Hwy.
St. Laurent, Que. H4T 1V8
Canada
Phones: 514-333-8748; 514-333-1301
Fax: 514-333-1388
Keith Reuben, Pres.
Vincent DeSouza, Sales Mgr.
Manufacturers of programmable & portable audio analyzers & noise measuring systems.

AMCO ENGINEERING CO.
3801 Rose St.
Schiller Park, IL 60176
Phones: 708-671-6670; 800-833-3156
Fax: 708-671-9469
Edwin V. Anderson, Pres.
Joseph Mack, V.P.
Tom Anderson, Gen. Mgr.
Floyd Johnson, National Sales Mgr.
James R. Walenda, Dir., Mktg.
Jim Witecha, Quotations/Engineering Mgr.

Construction/Equipment Supply/Engineering/Drafting/Repair
Cable Services Company/Inc.
2113 Marydale Ave., Williamsport, PA 17701
Nationwide: 800-326-9444 • Fax: 717-322-5373

Dennis Koepke, Quotations
Modular console systems, cabinets, cooling devices & accessories.

AM COMMUNICATIONS INC.
1900 AM Dr.
Box 9004
Quakertown, PA 18951-9004
Phone: 215-536-1354
Fax: 215-536-1475
Henry I. Boreen, Chmn. & Chief Exec. Officer
Joseph D. Rocci, V.P., CATV Products
David L. DeLane, V.P., Sales & Mktg.
Michael L. Quelly, V.P., Engineering
Mark A. Carter, Sales Mgr.
Designs & manufactures off-premises addressable systems designed to prevent theft of cable TV services; sophisticated status monitoring systems for the local area network and cable television markets.

AMERICAN CABLECOM L.P.
78 Halloween Blvd.
Stamford, CT 06902
Phone: 203-323-7800
Ken Makowski, V.P.
Rick Perrone, Pres.

AMERICAN LIGHTWAVE SYSTEMS INC.
(ALS)
358 Hall Ave.
Box 1549
Wallingford, CT 06492-1149
Phone: 203-265-8802
Fax: 203-265-8746
M. Farooque Mesiya, Pres. & Chief Exec. Officer
John Holobinko, V.P., Sales & Mktg.
Broadcast quality single channel and multichannel fiber optic transmission systems; VSB/AM video switching systems; off-premise 2-way addressable subscriber systems.

AMPEX CORP.
401 Broadway
Redwood City, CA 94063-3199
Phone: 415-367-2011
Fax: 415-367-2761
Telex: 348464
TWX: 910-378-5920
Cable: Videotape Redwood City
Edward Bramson, Owner
George A. Merrick, Exec. V.P., Mktg., Sales & Service
Bob Atchison, Pres., Ampex Recording Systems Corp.
Thomas Wheeler, Pres., Ampex Recording Media Corp.

Branch Offices:
ALLENDALE: 5 Pearl Court, Allendale, NJ 07401. Phone: 201-825-9600.

ROLLING MEADOWS: 1600 Hicks Rd., Rolling Meadows, IL 60008-1231. Phone: 708-590-5100.

SAN FERNANDO: 340 Parkside Dr., San Fernando, CA 91340-3098. Phone: 818-365-8627. Fax: 818-365-1052.

GOLDEN: 581 Conference Place, Golden, CO 80401. Phone: 303-279-1300. Fax: 303-279-2209.

WASHINGTON: 10215 Fernwood Rd., Bethesda, MD 20817-1198. Phone: 301-530-8800.

Ampex International Sales Offices:
AUSTRALIA: Ampex Australia Pty. Ltd., 61 Talavera Rd., Box 199, North Ryde, NSW, Australia 2113. Phone: 02-887-3333. Telex: AA-20608.

AUSTRALIA: Ampex Australia Pty. Ltd., 21 Terra Cotta Dr., Blackburn, Victoria, Australia 3130. Phone: 03-877-6222. Telex: AA-34743.

BELGIUM: Ampex S.A. Nivelles, Rue de l'Industrie 37, Nivelles, BELGIUM B-1400. Phone: 067-214-921. Telex: 57432. Cable: Ampex Nivelles.

CANADA: Ampex Canada Inc., 1770 Agrentia Rd., Mississauga, Ont. L5N 3S7, Canada. Phone: 416-821-8840. Telex: 065-28069. Cable: AMPEX MSGA.

CANADA: 1116 55th Ave. NE, Calgary, Alta. T2E 6Y4, Canada. Phone: 403-275-3444. Telex: 038-06828. Cable: AMPEX CGY.

CANADA: 729 Meloche St., Dorval, Que. H9P 2S4, Canada. Phone: 514-636-4840. Telex: 058-22560.

ENGLAND: Ampex International (EAME HQ), Acre Rd., Reading, Berkshire, England RG2 0QR. Phone: 073-487-5200. Telex: 847611. Cable: Ampex Reading.

FRANCE: Ampex SARL, Courcellor I, 2 Rue Curnonsky, Paris, France 75017. Phone: 142-70-5500. Telex: 620903. Cable: Videotape Paris.

GERMANY: Ampex Europa GmbH, Otto-Volger Str., 7-C 6231, Sulzbach (Taunus), Germany. Phone: 6196/76500. Telex: 4072699. Fax: 6196/74511.

HONG KONG: Ampex World Operations S.A., 709-711 World Finance Center, N. Tower, Harbour City, Canton Rd, Tsim Sha Tsui, Kowloon, Hong Kong. Phones: 852-736-1866; 852-372-1032. Telex: 43857 Ampex HX. Cable: Videotape Hong Kong.

ITALY: Ampex Italiana S.P.A., Casella Postale 10720, Rome-EUR, Italy. Phone: 6-500-971. Telex: AMPEXR-I-626191. Cable: AMPEX-ROMA & AMPEXITAL. Telex: 321246.

JAPAN: Ampex Japan Ltd., Box 15, Tokyo Ryutsu Center Bldg., 6-1-1 Heiwajima, Ota-ku, Tokyo, Japan 143. Phones: 03-767-4521; 03-767-4522. 03-767-4523. Telex: 02466774. AMPEXZ J (open line).

LATIN AMERICA/CARIBBEAN: 13231 S.W. 30th Court, Davie, FL USA 33330-4609. Phone: 305-475-7205. Fax: 305-475-7206.

NETHERLANDS: Ampex B.V., Box 9026, 3506 GA Utrecht, Netherlands. Phone: 030-612-921. Telex: 47856. Cable: Ampex Utrecht. Fax: 30-618367.

NETHERLANDS: Ampex B.V., Coloradodreef 36, 3565 BV Utrecht, Netherlands.

SPAIN: Ampex Iberica S.A., Calle Princesa, No. 47, 5th Floor C & D, Madrid 28008, Spain. Phones: 541-091-9; 541-219-4. Fax: 542-5465. Telex: 46661 Madrid.

SWEDEN: Ampex Scandinavia AB, Box 7056 (Rissneleden 8), S-172 07 Sundyberg, Sweden. Phone: 082-829-10. Telex: 10867 AMPEX S. Fax: 46-8-29 33 96.

SWITZERLAND: Ampex World Operations S.A., 15 Route des Arsenaux, Box 1031, 1701 Fribourg, Switzerland. Phone: 21-86-86. Telex: 94-24-21. Cable: Videotape Fribourg. Ampex manufactures & markets a complete line of D-2 digital VTRs, type C VTRs, Betacam SP (recorders/players, cameras, camcorders), editors, switchers, character generators, graphics, effects systems, recording media and accessories.

AMS INDUSTRIES INC.

(A Siemens Company)
7 Parklawn Dr.
Bethel, CT 06801
Phone: 203-792-4997
Fax: 203-730-8549
John Gluck, Pres., AMS, North America
Adrian Weidmann, National Sales Mgr.
Manufacturer of hard disc audio, recording & editing systems; digital & analog consoles; broadcast consoles; digital reverbs & delays; time compression/expansion units; audio/video syncronizers; ambisonic & stereo microphones

AMX CORP.

12056 Forestgate Dr.
Dallas, TX 75243
Phones: 214-644-3048; 800-222-0193; 213-880-9011 (Amtel Systems)
Fax: 214-907-2053
Telex: 709647 AMXCORP
Scott Miller, Pres.
Art Chace, V.P.
Bill Anderson, V.P., Sales
Ken Sclater, International Sales
Eric Johansen, Dir. of Mktg.
Remote control systems for media & environmental equipment.

KEITH ANDERSON CO.—See Television Technology Corp.

ANDREW CORP.

10500 W. 153rd St.
Orland Park, IL 60462
Phones: 708-349-3300; 800-255-1479
Fax: 708-349-5943
Telex: 25-3897
Cable: WERDNA, Chicago
E. J. Andrew, Chmn.
Floyd L. English, Pres.
Henry C. Johnson, V.P., Corporate Development

Sales Offices:
CANADA: Andrew Antenna Co. Ltd., 606 Beech St., Whitby, Ont. L1N 5S2, Canada. Phone: 416-668-3348. Telex: 06-981269. Cable: ANDCORP, Whitby. Hugh Swain, Pres.; Alex MacKenzie, Sales & Mktg.

CANADA: Andrew Canada Inc., 1066 Somerset St. W, Suite 406, Ottowa, Ont. K1Y 3C5, Canada. Ed Loziuk, Mgr.

AUSTRALIA: Andrew Australia, 153 Barry Rd., Campbellsfield, Victoria, Australia 3061. Phone: 03-359-2322. Telex: 30840. Volker Lange, Mgr.

FRANCE: Antennas Andrew S.A.R.L., 320 rue Helene Boucher, Buc Z.I. Centre, France 78530. Phone: 39-56-2931. Telex: 698092. J. Bichet, Mgr.

GREAT BRITAIN: Andrew Antennas, Mulberry Business Park, Box 134, Wokingham, Berkshire, Great Britain RG11 2FJ. Chris Chadwick, Mgr.

ITALY: Andrew S.R.L., via B. Cellini 3, Milan, Italy 20129. Phone: 2-540-0412. Telex: 0023-315098. Robert Grosso, Mgr.

JAPAN: Andrew Corp., 2-10-2 Nagato-cho, Room 209, Nagatacho TBR Bldg., Chiyoda-Ku, Tokyo, Japan 100. Phone: 03-581-0221. Telex: 0222-2814.

MEXICO: Andrew Corporation Mexico, Rio Tigris 119, Colonia Cuauhtemoc, Mexico 06500. Ramon Zamora, District Mgr.

SPAIN: Andrew Espana S.A., Zorilla 21, Madrid, Spain 28014.

SWITZERLAND: Andrew AG, Postfach 51, Baechillwis 2B, Bachenbuelach, Zurich, Switzerland 8184. Phone: 01-861-1166. Telex: 58242. Rudi Fiedler, Mgr.
Coaxial transmission lines (rigid & semi-flexible), elliptical, circular & rectangular waveguides, transmission line accessories, broadcast antennas, microwave antennas, earth station antennas, antenna system accessories, guyed & self-supporting towers, concrete equipment shelters, earth station antenna system receive and transmit.

ANDREWS TOWER INC.

1420 Layton Ave.
Fort Worth, TX 76117
Phone: 817-831-1222
Fax: 817-831-2428
Mrs. Johnnie Andrews, Pres.
John A. Andrews, Exec. V.P. & Gen. Mgr.
Dale Bennett, Purchasing Mgr.
B. Andrews, Secy.
Bob Downes, Sales Mgr.
AM, FM, TV, VHF, cable & microwave towers; guyed, free standing portable towers; passive reflectors, antenna systems, specialty towers, consulting & field installation services.

ANGENIEUX CORP. OF AMERICA

7700 N. Kendall Dr.
Suite 407
Miami, FL 33156
Phone: 305-595-1144
Fax: 305-595-4636
Telex: 80-8425
Bernard Angenieux, Chmn.
Don Collins, Pres.
Joseph A. Martinez, V.P.

Angenieux Authorized Service & Repair-West:
NORTH HOLLYWOOD: Century Precision Optics, 10713 Burbank Blvd., North Hollywood, CA 91601. Phone: 818-766-3715.

MIAMI: 7700 N. Kendall Dr., Miami, FL 33156. Phone: 305-595-1144. Fax: 305-595-4636. Manufactures & sells television & motion picture optics.

ANIXTER CABLE TV (CANADA)

5875 Chedworth Way
Mississauga, Ont. L5R 3L9
Canada
Phone: 416-568-8999
Fax: 416-568-4488
Chris Rogers, Pres.
Robert Turnbull, Mgr., CATV
Dave Nolan, Marketing Mgr.

Other Offices:
ALBERTA: 2120 Pegasus Way NE, Calgary, Alta. Phone: 403-291-3013.

BRITISH COLUMBIA: 13480 Crestwood Place, Vancouver, B.C. Phone: 604-276-0366.

QUEBEC: 2075 52nd Ave., Montreal, Que. Phone: 514-636-3636.
Distributor of cable connectors, fiber optics & components for transmission of video.

ANIXTER CABLE TV

One Concourse Plaza
4711 Golf Rd.
Skokie, IL 60076
Phone: 708-677-2600
Fax: 708-677-4845
John Egan, Pres. & Chief Exec. Officer
Gordon Halverson, Exec. V.P.
Marty Ingram, V.P., Mktg.

Branch Offices:
ANAHEIM: 4905 E. Hunter St., Anaheim, CA 92708. Phone: 714-779-0500.

ATLANTA: 2100-A Nancy Hanks Dr., Norcross, GA 30340. Phone: 404-840-7901.

DENVER: 8101 E. Prentice Ave., Suite 210, Englewood, CO 80101. Phone: 303-740-8949.

CARROLLTON: 1620 Crosby Rd., Suite 115, Carrollton, TX 75006. Phone: 214-446-2288.

CLEVELAND: 8060 Snowville Rd., Brecksville, OH. Phone: 216-526-0919.

BENSENVILLE: 888 Thomas Dr., Bensenville, IL. Phone: 708-350-7788.

IRON MOUNTAIN: 1023 River Ave., Iron Mountain, MI 49801. Phone: 906-774-4111.

SEATTLE: 18435 Olympic Ave. S, Tukwila Branch, Seattle, WA 98188. Phone: 206-251-6760.

WHARTON: 321 Richard Mine Rd., Wharton, NJ 07885. Phone: 201-328-0980.
Earth stations, antennas, headend equipment, trunk & distribution amplifiers & passives, taps, converters, test equipment, tools & safety equipment, CATV pole line hardware & construction supplies, underground construction materials, strand & lashing wire, coaxial cable, connectors, communication & control cables, wires & terminals, fiber optic equipment and cable.

ANRITSU AMERICA INC.

15 Thornton Rd.
Oakland, NJ 07436
Phone: 201-337-1111
Fax: 201-337-1033
W. Hino, Pres.
C. Smith, Dir., Sales/Mktg.
Manufactures test equipment for microwave, RF, broadcast & fiber optic industries.

ANTENNA DEVELOPMENT MANUFACTURING INC.

Hwy. 67 N
Poplar Bluff, MO 63901
Phone: 314-785-5988
Fax: 314-686-3856
James Gowen, Pres.
Antenna & satellite earth station manufacturers.

ANTENNA TECHNOLOGY

1140 E. Greenway St.
Mesa, AZ 85203
Phone: 602-264-7275
Fax: 602-898-7667
Telex: 187-217; Intelex: 187-216 Westel
Gary S. Hatch, Dir. of International Mktg.
Scott Grone, Area Mgr.
Kevin Hatch, Corporate Engineer
Charles Willman, Area Mgr., Mktg. & Management Information Systems
William M. Pryle, Area Mgr. & Account Mgr.
Manufacturer of Simulsat multibeam antenna receiving within 70 degree view arc, C- and Ku-band, 3-, 5- & 7-meter sizes. New & refurbished parabolic antennas from 1.8- to 32-meter, satellite headend electronics, design & maintainance.

ANTENNAS FOR COMMUNICATIONS

334 Cypress Rd.
Ocala, FL 32672
Phone: 904-687-4121
Fax: 904-687-1203
W. E. Droullard, V.P. & Gen. Mgr.
W. H. Riesz, Dir., Mktg.
Satellite earth station antennas & mounts; microwave horn antennas.

ANTHONY'S MANUFACTURING SERVICE

Box 17701
Colorado Springs, CO 80935
Phones: 719-475-7569; 800-383-7569
Tony Studebaker, Pres.
Manufacturer of plow blades for the installation of cable, wire, pipe and interduct building for all makes & models, standard & custom.

ANTON/BAUER INC.

One Controls Dr.
Shelton, CT 06484
Phone: 203-929-1100
Fax: 203-929-9935
George Bauer, Pres.
Anton Wilson, V.P.
Joseph J. Lantowski, V.P., Sales
Margot Quinlivan, Dir. of Communications
Manufactures battery systems, chargers & lighting accessories for video industry.

ANTRONIX INC.

Monroe Twp.
2 10th Ave.
Spotswood, NJ 08884
Phone: 201-251-6482
Fax: 201-251-6903
Telex: 286-374
Danny Tang, Pres.
Neil Tang, V.P.
Tom Lam, Chief Engineer
Jay Shapson, Sales Mgr.
CATV set-top converters, block converters, pay TV decoders, amplifiers, multitaps, splitters, matching transformers, wall plates, connectors, grounding block, pole-line hardware, pay TV security devices & other CATV, MATV, STV, MDS active & passive devices.

ANTRONIX SALES

Gedi Corporate Park
Englishtown, NJ 07226
Phone: 201-446-2626
Fax: 201-446-2717
TWX: 710-480-5419
Jay Shapson, Mktg.
Kate Blum, Sales
Carmine D'Elio, Engineering/Sales
Danny Tang, Engineering
CATV drop material, multitaps, converters, broadband amplifiers, MATV, MDS & SMATV products.

ANTSCO CORP.
933 Norumbega Dr.
Monrovia, CA 91016
Phone: 818-357-3629
Ed Rambeau, Pres.
Al Braun, V.P.
Master antenna accesories.

ANVIL CASES
(Subsidiary of Zero Corp.)
15650 Salt Lake Ave.
City of Industry, CA 91745
Phone: 818-968-4100
Fax: 818-968-1703
Jay Manwaring, Pres.
Dan Molloy, Group V.P.
Gabe Nakash, Mktg. Mgr.
Heavy-duty reusable shipping cases.

ANZAC DIV.
(Div. of Adams-Russell M/A-Com Co.)
80 Cambridge St.
Burlington, MA 01803
Phone: 617-273-3333
Fax: 617-273-1921
Victor Servello, V.P. & Gen. Mgr.
Microwave components, UHF mixers, directional couplers, power dividers, amplifiers, transformers, VSWR bridges, RF signal processing components.

APACHE PLASTICS
2861 E. Miraloma
Anaheim, CA 92806
Phone: 714-666-2920
Fax: 714-666-8569
Curt Phelan, Mgr.

Branch Offices:
PHOENIX: 3807 W. Lower Buckeye Rd., Phoenix, AZ 85001. Phone: 602-272-7181.

STOCKTON: 2050 E. Fremont, Stockton, CA 95205. Phone: 209-466-4356.
Polyethylene plastic products.

APHEX SYSTEMS LTD.
11068 Randall St.
Sun Valley, CA 91352
Phone: 818-767-2929
Marvin Caesar, Pres.
Arnie Christensen, Sales Mgr.
Paula Lintz, Sales & Mktg.
Audio processing equipment for enhancement & dynamics control.

ARBEN DESIGN
600 W. Roosevelt Rd.
West Chicago, IL 60185
Phone: 312-231-5077
Fax: 312-231-3327
David Elders, Pres.
Manufacturer of set design systems, cyclorama, electric rotating turntables, 3-D lettersets for purchase or rent.

ARCOM LABS
185 Ainsley Dr.
Syracuse, NY 13210
Phones: 315-422-1230; 800-448-1655
Andrew Tresness, Pres.
Darryl T. Dickinson, V.P., Operations
Manufacturers and distributors of pay TV traps & filters.

ARCOM LABS/NORTHERN CATV SALES
Box 6729
Syracuse, NY 13217
Phones: 315-426-1455; 800-448-1655
Fax: 315-422-2963
Andrew F. Tresness, Pres.
Peter D. Warburton, V.P. Sales & Mktg.
Gregory A. Tresness, Dir., Technical Sales
Manufacturer of minitraps and decoding filters.

ARRAKIS SYSTEMS
2619 Midpoint Dr.
Fort Collins, CO 80525
Phone: 303-224-2248

ARRIFLEX CORP.
500 Rte. 303
Blauvelt, NY 10913
Phone: 914-353-1400
Fax: 914-425-1250
Volker W. Bahnemann, Pres.
Juergen Schwinzer, V.P., Cameras
Charles Davidson, V.P., Lighting Products
Stephen C. Chamberlain, Corp. Communications Mgr.

Branch Office:
BURBANK: 600 N. Victory Blvd., Burbank, CA 91502. Phone: 818-841-7070. Fax: 818-848-4028.
16mm, 35mm & 65mm film cameras, film camera lenses, HMI Fresnels, studio Fresnels, Arrilite portable lighting, ARRI grip equipment.

ARROW FASTENER CO. INC.
271 Mayhill St.
Saddle Brook, NJ 07662
Phone: 201-843-6900
Fax: 201-843-3911
Allan Abrams, Pres.
Robert Hand, Sales/Mktg.
Stapling tools for installing wiring & cables. Glue guns & rivet tools for repairs & installation.

ARTEL COMMUNICATIONS CORP.
22 Kane Industrial Dr.
Hudson, MA 01749
Phone: 508-562-2100
Fax: 508-562-6942
Andrew C. Knowles, Pres.
Robert L. Bowman, Chief Exec. Officer
Jan Helbers, V.P., Engineering
Jugtar Basi, V.P., Business Development
Fiber optic systems for video, audio & data transmission in STL, ENG & EFP distribution; HDTV & satellite uplinks/downlinks; computer graphics & CCTV monitoring; high-speed local area networks and metropolitan area networks.

ARVIS CORP. INC.
300 2nd Ave.
Waltham, MA 02154
Phones: 617-890-5850; 800-272-7847
Fax: 617-890-7857
Dominic D'Allessandro, Pres. & Chief Exec. Officer
Gilbert Moreira, V.P. & Chief Financial Officer
Peter Moran, Sales Mgr.
Manufacturers of cable & broadcast automation systems; commercial and insertion playback equipment, traffic & belling functions; marketers of video advertising creation systems with traffic, billing & accounts receivable capabilities.

ASACA/SHIBASOKU CORP. OF AMERICA
12509 Beatrice St.
Los Angeles, CA 90066
Phones: 213-827-7144; 800-423-6347 (sales & service)
Fax: 213-306-1382
Bruce Cope, V.P.
Kathy Van Meter, Sales Coordinator
Teresa Baker, Sales Coordinator

RFS
Cablewave Systems
Division of Radio Frequency Systems, Inc.
60 Dodge Ave., North Haven, CT 06473
Tel: 203-239-3311 • FAX: 203-234-7718
BOGNER®
• Bogner® LPTV, UHF, VHF, MMDS/ITFS antennas
• Flexwell® transmission line and connectors
• Turnkey RF Subsystems

Supplier of audio and video test, monitoring and systems products. Products include video cart systems, high resolution color monitors, signal generators, video noise meters, envelope delay measuring sets, encoders, decoders, audio analyzers, erasable rewritable magneto-optical disk recorders, and GCR equipment.

ASTON FROM PALTEX
2752 Walnut Ave.
Tustin, CA 92680
Phone: 714-838-8833
Fax: 714-838-9619
Roger L. Bailey, Pres.
Gene Tollini, Sales
Earl Jamgochian, Mktg.
Character generators & component still stores.

ATI
2210 McFarland Blvd.
Alpharetta, GA 30201
Phone. 404-475-0149
Anita Tomberlin, Pres.
William B. Tomberlin, Exec. V.P.
Vickie Crandell, Administrative Asst.
Converter repair & sales, CATV construction & consulting.

ATLAS/SOUNDOLIER
(Div. of American Trading & Production Corp.)
1859 Intertech Dr.
Fenton, MO 63026
Phone: 314-349-3110
Fax: 314-349-1251
Telex: 910-760-1650
Chuck Gushwa, V.P., Sales & Mktg.
Bud Waters, National Sales Mgr.
Manufacturer of commercial sound accessories including speakers, speaker baffles, microphone (floor, boom & desk) stands, stand accessories & fittings, high frequency & mid-range compression drivers for full-range & monitor loudspeaker systems; life safety equipment, electronic equipment cabinets, consoles & enclosures.

AUDICO CHICAGO INC.
7206 Grand Ave.
Elmwood Park, IL 60635
Phone: 708-456-0003
Fax: 708-456-0418
Telex: 4992690 AUDCO UI
Norman E. H. Deletzke, Pres.
Video (Umatic, VHS, Beta & 8mm) cassette tape loader, reloader, rewinder, timer & labels; audio cassette loader, rewinder, timer & labels.

AUDI-CORD CORP.
1845 W. Hovey
Normal, IL 61761
Phone: 309-452-9461
Fax: 309-452-0893
Carl L. Martin, Pres.
Tape cartridge equipment for broadcast industry.

AUDIO ACCESSORIES INC.
Mill Street
Marlow, NH 03456
Phone: 603-446-3335
Fax: 603-446-7543
M. B. Hall, Pres.
T. J. Symonds, Operations Mgr.
Manufacturer of telephone jacks, patch cords, audio & video jack panels & pre-wired audio patch panels.

AUDIO BROADCAST GROUP INC.
2342 S. Division Ave.
Grand Rapids, MI 49507
Phones: 616-452-1596; 616-452-1652; 800-999-9281
David E. Veldsma, Pres.
Phyllis J. Freeman, V.P.
Broadcast equipment and custom furniture for broadcast application, including pre-wires and turnkeys.

AUDIO DEVELOPMENTS LTD.
Hall Lane, Walsall Wood
Walsall, West Midlands, WS9 9AU
England
Phone: 0543-375351
Fax: 0543-361051
Antony Levesley, Chmn. & Sales Dir.
Roger Tromans, Managing Dir.
John Reeves, Financial Dir.
Manufacturer of professional audio mixing equipment for broadcast & film.

AUDIO/DIGITAL
8500 Balboa Blvd.
Northridge, CA 91329
Phone: 818-893-8411
Fax: 818-893-3639
Ronald Means, Pres.
Ken Lopez, V.P., Sales
Mark Gander, V.P., Mktg.
Steve Armstrong, Dir. of Sales
Manufacturer of digital sound reinforcement delays, broadcast censure delays & digital crossovers.

AUDIO KINETICS U.K. LTD.
Kinetic Centre, Theobald St.
Borehamwood
Hertfordshire, WD6 4PJ
England
Phone: 953-8118
Fax: 953-1118
Ian Southern, Pres.
Roger Patel, Sales Mgr.
Machine control synchronizers, audio console automation systems & time-code peripheral products for production & post-production.

AUDIO PRECISION INC.
Box 2209
Beaverton, OR 97075
Phones: 503-627-0832; 800-231-7350
Fax: 503-841-8906
Telex: 283957 AUDIO UR
Robert E. Metzler, Pres.
Tom Mintner, Dir. of Sales & Mktg.
Manufacturer of audio test equipment.

AUDIO-TECHNICA U.S. INC.
1221 Commerce Dr.
Stow, OH 44224
Phone: 216-686-2600
Fax: 216-688-3752
Jon Kelly, Pres.
Fred Nichols, Exec. V.P.
Ken Reichel, V.P., Sales
Manufacturer & distributor of audio & video microphones, stereophones & accessories.

AUDIOVISUAL INC.
6253 Bury Dr.
Eden Prairie, MN 55346-1720
Phone: 612-949-3700
Fax: 612-949-6000
Joe M. Stoebner, Pres.

AUDITRONICS INC.
3750 Old Getwell Rd.
Memphis, TN 38118
Phone: 901-362-1350
Fax: 901-365-8629
Steve Sage, Pres.
Murray Shields, Dir. of Sales
Audio control consoles for radio & television broadcast, production & post-production.

AUGAT COMMUNICATIONS GROUP INC.
2414 S.W. Andover St.
Box 1110
Seattle, WA 98111
Phones: 206-932-8428; 800-327-6690
William H. Ellis, V.P., Research & Development
Sally L. Klnsman, Product Mgr.

Sales Representatives & Distributors:
CHAMBERSBURG, PA: Jerry Conn & Assoc. Phone: 717-263-8258.

LAFAYETTE, IN: W. Whitaker & Assoc. Phone: 317-447-3345.

ENGLISHTOWN, NJ: D/B Communications Inc. Phone: 201-446-3612.

MARIETTA, GA: MicroSat S/E Inc. Phone: 404-971-1021.

SAN PEDRO, CA: B. E. Duval Co. Phone: 213-833-0951.
RF amplifiers for CATV, SMATV and LAN; replacement electronics components; upgrade kits, power supplies, status monitoring equipment; fiber optics equipment. See also listing for LRC/Vitek Electronics.

AURICON DIVISION
(Bach Auricon Corp.)
6950 Romaine St.
Hollywood, CA 90038
Phone: 213-462-0931
Walter Bach, Pres.
Manufactures and sells TV transcription and motion picture cameras, 16mm sound-on-film, magnetic & optical, TV newsreel sound-on-film cameras, VTR kinescope recording cameras.

AURORA SYSTEMS
2230 Martin Ave.
Santa Clara, CA 95050
Phone: 408-988-2000
Fax: 408-986-0452
Telex: 62896285
W. Tom Beams, Pres.
Damon Rarey, V.P., Mktg.
Kevin Berry, V.P., Finance
Digital videographic systems.

AUTHORIZED PARTS
208 Berg St.
Algonquin, IL 60102
Phone: 708-658-6900
Fax: 708-658-0582
Thomas W. Brannam, Pres.
Donn Demarzio, Account Rep.
Jerry LaFountain, Acct. Dir., New York Sales Office
Converter repair parts. Buys and sells CATV converters and line equipment.

AUTOGRAM CORP.
1500 Capital Ave.
Plano, TX 75074
Phone: 214-424-8585
Ernest T. Ankele Jr., Pres.
Manufacturer of audio consoles, timers & clocks.

AUTOMATIC DEVICES CO.
2121 S. 12th St.
Allentown, PA 18103
Phone: 215-797-6000
James G. Stine, Chmn.
John A. Samuels, Pres.
Donald Heller, V.P.
Cyclorama & studio lighting tracks.

AUTO SAFETY HOUSE
Box 20643
Phoenix, AZ 85036
Phone: 602-269-9721
Fax: 602-278-3916
Harry Amster, Pres.
Kirk Amster, V.P.
Phil Polizzato, Mgr.
Distributor of cranes, aerial lifts & hydraulic lift gates.

AVA ELECTRONICS CORP.
4000 Bridge St.
Drexel Hill, PA 19026
Phone: 215-284-2500
Fax: 215-259-8379
Mario Rafalin, Pres.
William W. Snyder, V.P., Sales & Mktg.
Martin Bisk, Regional Sales Mgr.
William McKinley, Regional Sales Mgr.
David Sprinkle, Regional Sales Mgr.
Manufacturer of coaxial connectors, adaptors, cable assemblies, terminators, attenuators, custom & standard configurations.

AVANTEK INC.
(Telecommunications Div.)
481 Cottonwood Dr.
Milpitas, CA 95035-7492
Phone: 408-432-3080
Fax: 408-954-0633
TWX: 910-338-2206
E. Oran Brigham, Pres.
Erik Van der Kaay, V.P.
Pete Manno, Dir., Sales & Mktg.
Satellite video receiving systems, integrated LNA/downconverters, line drive amplifiers, GAs FET LNAs, power dividers, low noise CARS band amplifiers.

AVCOM OF VIRGINIA INC.
500 Southlake Blvd.
Richmond, VA 23236
Phone: 804-794-2500
Fax: 804-794-8284
R. Andrew Hatfield, Pres.
Peter J. Gaglio, V.P., Operations
Charlie Odom, Sales & Advertising Mgr.
Manufactures spectrum analyzers, test equipment, cable quality satellite receivers, microwave distribution equipment, 3.7-4.2 GHz splitters & isolators, microwave down converters, cable & accessories.

AVS BROADCAST LTD.
Venture House
Davis Rd.
Chessington, Surrey, KT9 1TT
England
Phone: 081-391-5678
Fax: 01-391-5409
Telex: 928538 AVS G
David Beanland, Managing Dir.
Jeremy Bancroft, Sales Dir.

U.S. Distribution:
NORTHVALE: AF Associates Inc., 100 Stonehurst Court, Northvale, NJ 07647. Richard Lunniss, Sales Dir.
Designs & manufactures converters for the television industry.

AVSC INC.
1880 Embarcadero Rd.
Palo Alto, CA 94303
Phone: 415-493-3814
Veldon Leverich, Pres.
Manufacturer of audio replacement heads for professional recorders & bulk tape degaussers. Service/overhaul on audio & video recorders & head stocks.

BACKGROUND ENGINEERS INC.
1213 Flower St.
Glendale, CA 91201
Phone: 818-500-0454
Fax: 818-500-8913
W. S. Tillisch, Pres.
Dan Roman, Mgr., Video Screens
Leases & sells large screen film & video projection equipment & screens.

BAF COMMUNICATIONS CORP.
16 Bourbon St.
Peabody, MA 01960
Phone: 508-535-1969
Fax: 508-535-1441
Charles G. Angelakis, Pres. & Chief Exec. Officer
Robert C. King, V.P., Mktg. & Sales
James Vautrot, V.P. & Gen. Mgr., Satellite Services & Sales
Peter Zawistowski, Chief Engineer
Manufacturer of mobile satellite uplinks, ENG and EFP trucks, mobile radio studios, earth stations, transmitting and receiving equipment. Satellite time brokers.

BAKER EQUIPMENT ENGINEERING CO.
8811 Maislin Dr.
Tampa, FL 33637-9402
Phone: 813-985-0910
Fax: 813-988-9392
Nevin Toner, Mgr.
Manufacturer of utility equipment.

BAL LTD./ALLEN AVIONICS, INC.
224 E. 2nd St.
Box 350
Mineola, NY 11501
Phone: 516-248-8080
Fax: 516-747-6724
A. K. Allen, Pres.
Richard Mintz, V.P. & Gen. Mgr.
James Lyons, V.P., Engineering
Jeff Buchman, Sales/Mktg. Mgr.
Distributor of video products, amplifiers, encoders, converters, color camera assessment systems, analog to digital transmission systems & HDTV filters.

BALD MOUNTAIN LAB
230 Bellevue Rd.
Troy, NY 12180
Phone: 518-279-9753
Robert S. Henry, Owner
Two-tone EBS systems, audio step generators & digital decibel meters.

BALLANTYNE OF OMAHA
(Strong International)
4350 McKinley St.
Omaha, NE 68112
Phone: 402-453-4444
Fax: 402-453-7238
Telex: 484481
Ron Echtenkamp, Pres.
John P. Wilmers, V.P.
Xenon light sources, followspots & projection systems.

B & K PRECISION/MAXTEC INTERNATIONAL CORP.
6470 W. Cortland St.
Chicago, IL 60635
Phone: 312-889-1448
Fax: 312-794-9740
Telex: 210017/DYNCOUR
Bob M. Tyler, Pres.
Joe Jaroszewski, Pres., International Div.
Richard Polak, Dir. of Sales
John Kong, Dir. of Mktg.
Digital & analog oscilloscopes, VTVM, LCR meters, MTS TV stereo generator, signal generators, NTSC color bar generators, color pattern generators, digital & analog multimeters, frequency counters, transistor testers, function generators, logic probe & power supplies; audio, video & telephone test instruments, signal level meters, TV converters/modulators & IC testers.

BARBERVISION INC.
9148 Exposition Blvd.
Los Angeles, CA 90034
Phone: 213-280-0363
Fax: 213-280-0367
Douglas Cooper, Pres.
Frankie Baker, Dir. of Sales & Mktg.
Boom sales, rentals & leasing.

BARCO VIDEO & COMMUNICATIONS
Th. Sevenslaan 106
8500 Kortryk
Belgium
Phone: 56-233-211
Fax: 56-200-418
Telex: 85842 BARIND B
Hugo Vandamme, Pres.
Joost Ver Brugge, V.P.
Filip de Geijter, Exec. Sales Mgr., Video
Martin Piepers, Product Mgr., Video
Jos Vancoppernolle, Product Mgr., Cable & Satellite
Broadcast, cable & satellite equipment.

BARDWELL & McALISTER INC.
2621 Empire Ave.
Box 7748
Burbank, CA 91510-7748
Phones: 213-849-5533; 818-843-6821
Bruce Belcher, V.P., Mktg.
Sharon Evans, Customer Service Mgr.
Manufacturer & distributor of a complete range of lighting equipment, grip equipment & accessories.

BARRETT ASSOCIATES INC.
3205 Production Ave.
Oceanside, CA 92054
Phones: 619-433-5600; 800-748-5553
Fax: 619-433-1590

W. Barrett Mayer, Pres.
Derri Stanley, V.P.
Michael Cruz, Mgr., Export Sales
Broadcast equipment distribution, sales & service; reconditioned equipment.

BASYS INTERNATIONAL LTD.
Langley Business Centre
11-49 Station Rd.
Langley, Slough, SL3 8YU
England
Phone: 075-358-3333
Fax: 0753-581 559
Telex: 849778 BASYS G
David Lyon, Pres.
David Simmons, Gen. Mgr.
Adrian Scott, Sales & Special Projects Mgr.
Supplier of automated broadcast newsroom & production systems including archiving, studio interface & station management. Offices in California, New York, Atlanta & Sydney, Australia.

BASYS LAKART INC.
287 Grove St.
Newton, MA 02166
Phone: 617-244-6881
Fax: 617-244-6752
Frank DeMayo, Sr. V.P., Sales & Mktg.
Roland Boucher, V.P., Mktg., Broadcast Sales
Scott Schaire, Dir, Product Engineering
Robert Hemenway, V.P., Engineering
Audio-video systems engineered, designed & equipped for the broadcast, cable & industrial market.

BCS
4525 Valerio St.
Burbank, CA 91505
Phone: 818-845-7000
Fax: 818-845-9483
Lou Claude, Pres.
Joel Kanter, V.P.
Buys, consigns, sells & services audio broadcast & industrial video equipment.

BEAVERONICS INC.
8 Haven Ave.
Port Washington, NY 11050
Phone: 516-883-4414
Robert G. Striker, Pres.
John Busharis, V.P., Mktg.
Video switchers, master clock systems & timers

BELAR ELECTRONICS LABORATORY INC.
119 Lancaster Ave.
Box 76
Devon, PA 19333
Phone: 215-687-5550
Fax: 215-687-2686
Arno M. Meyer, Pres.
David C. Hirsch, Mktg. Mgr.
Manufacturer of modulation & frequency monitors for TV, AM & FM.

BELDEN WIRE & CABLE
Box 1980
Richmond, IN 47375
Phone: 317-983-5200
Fax: 317-983-5294
TWX: 810-345-1393
Nish Teshoian, Pres.
Mike Murphy, Dir., Sales
John Valentine, Dir., Mktg.
Manufactures a full line of wire & cable for cable & television equipment including coax, twinax & triax cables & fiber optics.

BENCHER INC.
333 W. Lake St.
Chicago, IL 60606
Phone: 312-263-1808
Fax: 312-263-3750
Jere Benedict, Pres.
Bob Locher, V.P.
Todd Zimmerman, Advertising Dir.
Manufactures copystands for photographic, A/V, video, computer graphics and seminar users.

BENCHMARK MEDIA SYSTEMS, INC.
5925 Court Street Rd.
Syracuse, NY 13206-1707
Phones: 315-437-6300; 800-262-4675
Fax: 315-437-8119
Allen H. Burdick, Pres.
Mark A. Potterbaum, Operations Mgr.
R. Rory Rall, Sales Mgr.
Audio processing & distribution electronics manafacturer.

BENNER-NAWMAN INC.
3070 Bay Vista Court
Benicia, CA 94510
Phones: 707-746-0500; 800-992-3833
Fax: 707-745-0681
Edward R. Kientz, Pres.
Mel R. Kientz, Sr. V.P.
John D. Humphrey, Controller
Frank Reilly, National Sales Mgr.
Manufacturer of interior & exterior terminal service boxes, cable cutters & specialty tools.

BERKELEY VARITRONICS SYSTEMS INC.
255 Forrest St.
Metuchen, NJ 08840
Phone: 201-752-7775
Gary Schober, Pres.
Eileen H. Schober, Exec. Dir.
Designs & manufactures computerized monitoring systems for MATV/CATV & TV scrambling systems. Contract design & consultant engineering, RF, analog & digital systems; evaluations & analysis of SMATV, CATV & MATV for communities, franchises & refranchises.

BESELER CO.
1600 Lower Rd.
Linden, NJ 07036
Phone: 908-862-7999
Fax: 908-862-2464
Telex: 219485
Ian Brightman, Pres.
John Spoltore, Product Mgr.
Lorenzo Gasperini, Product Mgr.
Manufacturer of photographic and graphic arts equipment.

BESTWEST GRIP & LIGHTING INC.
3487 West 2100 South
Suite 112
Salt Lake City, UT 84119
Phone: 801-973-3353
Fax: 801-973-3297
George Hatch, Pres.
Jeffrey Hatch, V.P.
Jeffrey Anderson, Gen. Mgr.
Denis Hopkinson, Sales & Mktg. Dir.
Motion picture & television production equipment rental & sales; motion picture & television producer services.

BETA TECH COMMUNICATIONS INC.
4813 N. 27th Ave.
Phoenix, AZ 85017
Phone: 602-242-3212
Jim Monroe, Pres.

Construction/Equipment Supply/Engineering/Drafting/Repair
Cable Services Company/Inc.
2113 Marydale Ave., Williamsport, PA 17701
Nationwide: 800-326-9444 • Fax: 717-322-5373

Repair & maintenance of CATV, MATV, SMATV, MDS, test & headend equipment; sale of used CATV equipment.

BEYER DYNAMIC INC.
5-05 Burns Ave.
Hicksville, NY 11801
Phone: 516-935-8000
Fax: 516-935-8018
Fred Beyer, Pres.
Klaus Wischgoll, V.P.
Paul Murphy, V.P.
Mike Solomon, Market Development Mgr.
James Hassel, Service Mgr.
Manufactures, distributes & services broadcast microphones, headsets, monitoring headphones & related accessories for studio, ENG/EFP news, sports, music & variety show entertainment.

BEXT INC.
739 5th Ave.
Suite 7A
San Diego, CA 60640-2662
Phone: 619-239-8462
Fax: 619-239-8474
Anne De Fazio, Pres.
Michelle De Fazio, Sales Coordinator
Dennis Pieri, Dir., Mktg.
Distributors of UHF & VHF TV exciters & amplifiers in solid state & tube from 2w to 20kw & also FM broadcast equipment.

BHP INC.
1800 Winnemac Ave.
Chicago, IL 60640-2662
Phone: 312-989-2140
Fax: 312-989-2144
Telex: 650-226-1115
John M. Ehrenberg, Pres.
George W. Darrell, V.P.
Bruce A. Rady, Pres., Editing Systems Div.
Manufactures, sells & services motion picture film printers & video tape editing systems.

BIDDLE INSTRUMENTS
510 Township Line Rd.
Blue Bell, PA 19422
Phones: 215-646-9200; 800-366-5543
Fax: 215-643-2670
Paul F. Pearce, Pres.
Peg O'Neil, Mktg. Communications
Manufacturers of electrical testing & precision measuring instruments.

BIGGER THAN LIFE INC.
1327 Fayette St.
El Cajon, CA 92020
Phones: 619-449-9988; 800-383-9980
Fax. 619-449-8299
Richard T. Dickson, Pres.
Mark Bachman, Chief Exec. Officer
Connie Clark, Mktg. Mgr.
Manufacturer of giant cold-air inflatable replicas, helium balloons, station logos/call letters and three-dimensional billboards.

BIRO ELECTRONIC CORP.
30303 Aurora Rd.
Cleveland (Solon), OH 44139
Phone: 216-248-1200
Fax: 216-248-5426
TWX: 706898
J. Conway, Pres.
Bruce Bird, Exec. V.P.
W. L. Yochum, V.P., Sales & Mktg.
W. F. Kail, Dir., Domestic Sales
T. Holt, Dir., Engineering
Manufacturer of instruments & components for RF power measurement, 2-mw to 250-kw wattmeters, 2-w to 80-kw UHF & VHF loads & attenuators, RF power & VSWR monitors, high power coaxial filters, couplers & filter-couplers, coax switches, RF power sensors for transmitters, digital RF calorimeters.

BIW CABLE SYSTEMS INC.
500 Tesconi Circle
Santa Rosa, CA 95401
Phone: 707-523-2300
Fax: 707-523-3567
Telex: 33-0457
Manufacturers of camera & VTR cables & assemblies, triax cables, connectors & fiber optic cables. Repairs for cables & assemblies.

BLONDER-TONGUE LABORATORIES INC.
One Jake Brown Rd.
Old Bridge, NJ 08857
Phone: 201-679-4000
Fax: 201-679-4353
James A. Luksch, Pres.
Robert J. Palle, Exec. V.P.
Daniel J. Altiere, V.P.
Ted Zdzienicki, Mgr., Advertising Services
TV signal distribution equipment, custom CATV headends, modulators, signal processors, preamplifiers & antennas.

BOGEN PHOTO CORP.
565 E. Crescent Ave.
Box 506
Ramsey, NJ 07446-0506
Phone: 201-818-9500
Susan Bogen, Pres.
Bruce Landau, Sales Mgr.
Distributor of tripods, fluid heads, dollies, light stands, quartz lighting, clamps & accessories.

BOONTON ELECTRONICS CORP.
791 Rte. 10
Randolph, NJ 07869
Phone: 201-584-1077
Fax: 201-584-3037
TWX: 710-986-8215
J. Gillespie, Pres.
David Jenkins, Product Mktg. Mgr.
Manufacturer of audio & RF test equipment.

LARRY BORSON CO.
Box 2906
La Habra, CA 90632-2906
Phone: 213-697-6852
Larry Borson, Pres.
Distributor of aerial construction supplies; cable lasher repair service.

ROBERT BOSCH CORP.—See BTS Broadcast Television Systems Inc.

W. H. BRADY CO.
2221 W. Camden Rd.
Box 2131
Milwaukee, WI 53201
Phones: 414-351-6630; 800-537-8791
Brian Connolly, National Sales Mgr.
Matt Williamson, Mktg. Mgr.
Wire & cable identification systems including adhesive labels, identification sleeves; software for personal computers & stand alone label printers.

BRAND-REX CORP.
1600 W. Main St.
Willimantic, CT 06226-1128
Phone: 203-456-8000
Fax: 203-423-9376
Ronald Filius, Pres.
Manufacturer & distributor of cable assemblies, connectors & fiber optic cable.

WALTER BREWER CORP.
5100 S. Yale Ave.
International Towers, Suite 501
Tulsa, OK 74135-0746
Phone: 918-493-7323
Fax: 918-491-9817
Walter S. Brewer, Pres. & Dir., Mktg.
J. A. Brewer, V.P.
Robert C. Boltinghouse Jr., V.P., Sales
Julie A. Brewer, Secy.-Treas.
Lorl J. Ensign, Dir., Technical Services
Thomas G. Jensen, Reglonal Sales Mgr.
Bruce D. Hall, Dir., Corp. Communications
Design, engineering, equlpping, installing studio and location lighting systems for the television, motion picture, theatrical, public and private film/video production industries.

BROADCAST AUDIO CORP.
11306 Sunco Dr.
Rancho Cordova, CA 95742
Phone: 916-635-1048
Fax: 916-638-0512
John M. Fernandez, Pres.
David W. Evans, V.P. & Chief Exec. Officer
Manufacturer of audlo consoles and accessory amplifiers for radio & TV stations.

BROADCAST AUTOMATION INC.
4125 Keller Springs
Suite 122
Dallas, TX 75244
Phones: 214-380-6800; 800-336-8004
Fax: 214-380-0823
Earl R. Bullock, Pres.
Jim Broadwater, Systems Engineer
Remanufacturer and manufacturer of radio broadcast automation systems, sequencers & related audio products.

BROADCAST ELECTRONICS INC.
4100 N. 24th St.
Quincy, IL 62305-3606
Phone: 217-224-9600
Fax: 217-224-9607
Telex: 250142
John J. Nevin, Pres. & Chief Exec. Officer
Curtis I. Kring, V.P., Mktg.
Russ Erickson, RF Sales Mgr.
Chuck Kelly, International Sales Dir.
Bob Arnold, Audio Sales Mgr.
Tim Bealor, Govt. Sales Mgr.
Manufacturer of single & multiple deck audio cartridge machines; 12 to 21 channel on-air modular audioconsoles; FM broadcast transmitters from 50 watts to 35kw; AM C-Quam Stereo exciters; TV stereo (MTS) generators; 6-24 channel linear audlo mixing consoles; 4,5,8 & 10 channel mono or stereo rotary attenuator audio consoles; microprocessor control program automation systems & digital audio storage systems.

BROADCAST MICROWAVE SERVICES INC.
7322 Convoy Court
San Diego, CA 92111
Phone: 619-560-8601
Fax: 619-560-1637
Jeff R. Harding, Mktg. Dir.
Manufacturer of microwave receivers, transmitters & antenna systems.

BROADCAST SUPPLY WEST
7012 27th St. W
Tacoma, WA 98466
Phones: 206-565-2301; 800-426-8434
Fax: 206-565-8114
Bernice McCullough, Pres.
Pat Medved, V.P., Sales
Tim Schwleger, V.P., Mktg.
Broadcast audio distributor featuring professional audio products from over 200 manufacturers.

BROADCAST VIDEO SYSTEMS LTD.
40 W. Wilmot St.
Richmond Hill, Ont. L4B 1H8
Canada
Phone: 416-764-1584
Fax: 416-764-7438
Bert Verwey, Pres.
Paul Greenhalgh, V.P.
Jill Verwey, Mktg.
Manufacturer of peripheral video products, downstream keyers, safe area generators, video delay lines & filters.

BROOKS PRODUCTS INC.
Box 4488
El Monte, CA 91734
Phone: 818-443-3017
Fax: 714-350-0859
Fred Heitman, Pres.
Precast concrete & plastic specialties, meter & valve boxes, electrical pull & CATV boxes, manholes & vaults.

BRUEL & KJAER INSTRUMENTS INC.
185 Forest St.
Marlboro, MA 01752
Phone: 508-481-7000
Fax: 508-485-0519
Telex: 710-347-1187
Julie Pelz, Advertising Mgr.

Branch Offices:
Georgia, Illinois, Massachusetts, Michigan, New Jersey, Ohio
Manufactures, distributes & repairs precision sound level meters, studio microphones, electro acoustic measurement equipment & data analysis instrumentation.

BRYSTONVERMONT LTD.
(Pro Division)
979 Franklin Lane
Maple Glen, PA 19002
Phones: 215-628-4255; 800-673-7899
John Day Russell, Pres.
Brian W. Russell, Pres., Bryston Ltd.
Christopher Russell, V.P., Bryston Ltd.
James Tanner, V.P., Bryston Ltd.
Martin Bartelstone, V.P., Pro Division
Professional amplifiers & preamplifiers for studio & broadcast purposes.

BSM BROADCAST SYSTEMS INC.
Box 19007
Spokane, WA 99219
Phone: 509-838-0110
Fax: 509-624-2941
Telex: 510-601-3419
Leon Skidmore, Gen. Mgr. & Dir., Engineering
Dick Jones, V.P., Mktg.
Marceen Zappone, Mgr., Sales & Mktg.
Audio & video routing switches & distribution amplifiers.

BUDCO
Box 3065
Tulsa, OK 74101
Phones: 918-252-3420; 800-331-2246
Fax: 918-252-1997
D. Nicholas Allen, Pres.
David L. Allen, Sales Mgr.
Jean Mortimer, Mktg. Coordinator
Steve Allen, Sales Rep.
Markets & distributes installation tools, marking products & identification products for cable plants & equipment. Distributor for Aervoe-Pacific, Brady, Cable Pro tools, Klein tools, Lemco, Masterlock, Multilink, Redington, Tyton and work area protection. Also produces equipment for marking drops.

BULBTRONICS
45 Banfi Plaza
Box 306
Farmingdale, NY 11735
Lee Vestrich

BURK TECHNOLOGY
7 Lomar Dr.
Pepperell, MA 01463
Phone: 508-433-8877
Fax: 508-433-8981
Peter Burk, Pres.
Transmitter remote control equipment.

BURLINGTON AUDIO/VIDEO TAPES INC.
106 Mott St.
Oceanside, NY 11572
Phones: 516-678-4414; 800-331-3191
Fax: 516-678-8959
Ruth Schwartz, Pres.
Rudy Schwartz, V.P.
Jan Schwartz, Sales & Purchasing
Tom Marchetti, Sales
Master distributor of all brands of audio & video professional tape and all related items.

C.I. TRANSFORMER CO.
5600 Apollo Dr.
Rolling Meadows, IL 60008
Phone: 708-806-6300
Fax: 708-806-6231
Telex: 910-687-3375
Joseph Charles, Pres.
Robert Novak, V.P.
John Golkos, National Sales Mgr.
Lisa Ravnsbeck, Inside Sales Mgr.
Manufacturer of transformers and power supplies used by CATV manufacturers.

CABLE CONVERTER SERVICES CORP.

54 E. Market St.
Box 407
Spencer, IN 47460
Phone: 812-829-4833
Fax: 812-829-4835
John Wright, V.P., Engineering
Bob Schussler, Sales Mgr.
Darlene Holtman, Acct. Exec.
Carlos Wright, Acct. Exec.
Michelle Jones, Administrative Asst.
Buys, repairs, reconditions & sells cable converters, line equipment, head end and test equipment. Distributor of air & heat shrink tubing, Oak Sigma 550 converters and low-priced hand units.

CABLE LINK INC.
280 Cozzins St.
Columbus, OH 43215
Phone: 614-221-3131
Fax: 614-222-0581
E. Jack Davis, Pres.
Bill Holehouse, V.P., Sales
E. Charles Hanchett, V.P., Engineering
Gordon McMillen, Gen. Mgr.
Larry O'Connell, Dir., Sales & Mktg.
Dick Baker, Production Mgr.
Supplier of new and remanufactured cable TV equipment. Sells, remanufactures & purchases addressable & non-addressable converters, distribution electronics, headend equipment, passives, traps, converter parts; CAD engineering, system design & strand mapping.

CABLE-LOCK CONNECTORS LTD.
4272 Weston Rd.
Weston, Ont. M9L 1W9
Canada
Phone: 416-741-7678
Fax: 416-741-3689
Telex: 06-986766 TOR
Carl Watzeck, Pres.
Elda Zeni, V.P.
Coaxial connectors & accessories for cable TV, MATV, TV & LAN.

Cable Services Company/Inc.

★ CABLE SERVICES CO. INC.

2113 Marydale Ave.
Williamsport, PA 17701
Phones: 717-323-8518; 800-326-9444
Fax: 717-322-5373
John B. Roskowski, Pres.
George Ferguson, V.P., Sales
Bob Brantlinger, Dir., Mktg.
John M. Roskowski, V.P., Construction
Complete turnkey construction of both fiber optic and coaxial plants. In house services include strand mapping, system design, field engineering and repair of headend and distribution equipment. Distributor of CATV products including fiber optic equipment.

CABLE SPINNING EQUIPMENT CO.
100 W. Central
Box 308
New London, MN 56273
Phone: 612-354-2081
Fax: 612-354-2083
Telex: 852854 New London UD
John Innes, Pres.
Manufactures complete line of products for CATV & telephone construction industries including lashers, tools, wire; repair services.

CABLE TECHNOLOGIES INTERNATIONAL INC.
1051 County Line Rd.
Suite 107
Huntingdon Valley, PA 19006
Phone: 215-953-0100
Fax: 215-322-6127
Paul E. (Pete) Morse Jr., Pres.
Diane Bachman, Account Exec.
Carol M. Ritchie, Account Exec.
Joan Wixted, Account Exec.
New & refurbished subscriber products; marketing services including telemarketing, direct mail, market research, consulting & software development.

CABLETEK
(Subsidiary of First Data Resources)
Box 11908-1908
Lexington, KY 40578
Phone: 606-259-1366
Jay Oxton, Chief Operating Officer, FDR Cable
James Perkins, V.P., Subsidiary Operations, FDR Cable
Computer service for the CATV industry. On site computers & remote service, including on-line & remote batch systems.

CABLETEK CENTER PROOUCTS INC.
850 Taylor St.
Elyria, OH 44035
Phones: 216-365-3889; 216-365-2487; 800-562-9378
Fax: 216-322-0321
Stan Leonowich, Pres.
Lynn Bailey, V.P.
Tim Reilly, Gen. Mgr.
Janet Hooper, Sales
Kathy Rahrig, Office Mgr.
Manufacturer & distributor of protection & security installation products; interior & exterior molding duct & fittings; residential, apartment & aerial security enclosures; coring tools, cable markers & accesories; custom manufacturing.

CABLETENNA CORP.
401 Spotswood-Englishtown Rd.
Spotswood, NJ 08884-1900
Phones: 908-251-7733; 800-468-6452
Fax: 908-251-6903
C. I. Chang, Pres.
Paul Libby, Operations Mgr.
Manufactures & services passive devices, 500 MHz multitaps, block converters & 75-channel infrared wireless remote converters.

★ CABLEWAVE SYSTEMS
(Div. of Radio Frequency Systems Inc.)
60 Dodge Ave.
North Haven, CT 06473
Phone: 203-239-3311
Fax: 203-234-7718
George Gigas, Pres.
Charles Linke, V.P., Sales & Mktg.
Robert Luka, Broadcast Sales Mgr.

Branch Offices:
NORTHEAST REGIONAL OFFICE: 60 Dodge Ave., North Haven, CT 06473. Phone: 203-239-3311. Fax: 203-234-7718. Frank Weissgerber, Broadcast Sales Mgr.

NORTHEAST DISTRICT: 225 Plum Dr., Marlboro, NJ 07746. Phone: 908-462-3922. Fax: 908-462-8190. Harry Ziskroit, Mgr.

SOUTHEAST REGIONAL OFFICE: Long Island & Joe Johnson Rd., Catawba, NC 28609. Phone: 704-459-9762. Fax: 704-241-4732. Bill Dixon, Regional Mgr.

SOUTHWEST DISTRICT: 13650 Littlecrest, Dallas, TX 75234. Phone: 214-243-5610. Fax: 214-243-5204. Alex Kaplinsky, Mgr.

WESTERN REGIONAL: 1400 K St., Suite C-3, Modesto, CA 95354. Phone: 209-572-2525. Fax: 209-572-2526. Bob Parsons, Regional Mgr.; Frank Jimenez, Broadcast Sales Mgr.

International Offices:
AUSTRALIA: Radio Frequency Systems Pty. Ltd., Garden St., Kilsyth/Melbourne, Box 1 91, Croydon 3136, Victoria, Australia. Phone: 0061-3-7281777. Fax: 0061-3-7284544. Telex: 3-2-274.

BRAZIL: Radio Frequency Systems Sao Paulo, KMP-Cabos Especiais e Sistemas Ltda, CX Postal 146, BR116/KM25, 06800 Embu SP, Brazil. Phone: 0055-11-4942433. Fax: 0055-11-4942937. Telex: 1-171-842.

FRANCE: Radio Frequency Systems Benzons, Department Haute Frequence et Elec., 35, rue Jean-Juares, BP 20 F-95871, Benzons Cedex, France. Phone: 0033-1-30760916. Fax: 0033-1-30760321. Telex: 6-05-808 F.

GERMANY: Radio Frequency Systems Hannover, Division of Kabelmetal electro GmbH, Kabelkamp 20, Postfach 2 60, D-3000 Hannover, Germany. Phone: 0049-511-676-1. Fax: 0049-511-676-3583. Telex: 9-22-711.
Manufacturer of transmission line & elliptical waveguide, parabolic antennas, RF connectors, mounting hardware & pressurization equipment; Bogner TV & FM broadcast antennas.

CAOCO INC.
2405 S. Shiloh Rd.
Garland, TX 75041
Phones: 214-271-3651; 800-877-2288
Fax: 214-271-3654
Joseph P. Driscoll, Chmn.
William T. Barnhart Jr., Pres.
Clayton McIntire, V.P.
Jeanette Magee, V.P.
Bill Smith, V.P., Mktg.
Manufacturers of complete CATV headends in NTSC, PAL and SECAM formats including turnkey headends & custom antenna design, stereo encoders, demodulators, fixed channel & frequency agile processors & modulators; cable equipment for hotels, motels, hospitals & apartments; emergency warning systems, LAN broadband translators & modulators.

CALZONE CASE CO.
225 Black Rock Ave.
Bridgeport, CT 06605-1204
Phone: 203-367-5766
Fax: 203-336-4406
Joseph E. Calzone III, Pres.
Vincent J. Calzone, V.P., Sales
Thomas M. Mackno, Product Engineer
Manufacturer of transport cases for light- to heavy-duty applications.

CAM INOUSTRIES
215 Philadelphia St.
Box 227
Hanover, PA 17331
Phone: 717-637-5988
Fax: 717-637-9329
Telex: 840470 CAM HNVR
C. A. McGough Jr., Pres.
C. A. McGough III, V.P.
A. J. McLaughlin, Advertising
Manufacturer & distributor of truck-mounted aerial ladders.

CAMBRIOGE PROOUCTS
(Div. of TRIDEX)
244 Woodland Ave.
Bloomfield, CT 06002
Phone: 203-243-1761
Fax: 203-242-7006
Irv Seaman, Pres.
Richard Seaman, V.P.
Complete line of coaxial connectors.

RFS Cablewave Systems
Division of Radio Frequency Systems, Inc.
60 Dodge Ave., North Haven, CT 06473
Tel: 203-239-3311 • FAX: 203-234-7718
BOGNER®
• Bogner® LPTV, UHF, VHF, MMDS/ITFS antennas
• Flexwell® transmission line and connectors
• Turnkey RF Subsystems

THE CAMERA MART INC.
456 W. 55th St.
New York, NY 10019
Phone: 212-757-6977
Fax: 212-582-2498
Telex: 275619
Samuel Hyman, Pres.
Jeffrey A. Wohl, Chief Exec. Officer
Paul Meistrich, First Exec. V.P.
Shimon Ben-Dor, Exec. V.P.
Ruth Gitto, Mktg. Mgr.
Ana Sagastegui, Mgr., International Sales Div.

Branch Offices:
BURBANK: 1900 Burbank Blvd., Burbank, CA 91506. Phone: 818-843-6644. Fax: 818-843-2478. John Duggin, Western Regional Mgr.

EVANSVILLE: 825 Royal Ave., Evansville, IN 47715. Phone: 812-476-6327. Joe Julian, Midwestern Regional Mgr.

LIVERPOOL: 116 Salina St., Liverpool, NY 13088. Phone: 315-457-3703. Fax: 315-457-3795. Dean Leeson, Video Sales Engineer

MIAMI: 8200 N.W. 27th St., Miami, FL 33122. Phone: 305-591-8118. Fax: 305-591-8880. Ana Maria Sagastegui, International Sales Mgr.
Sales, service & rental of broadcast quality industrial & support equipment.

CANARE CABLE INC.
511 5th St.
Unit G
San Fernando, CA 91340
Phone: 818-365-2446
Fax: 818-365-0479
K. Kowamoto, Pres.
Barry Brenner, Gen. Mgr.
Manufacturers of professional cable connectors & cable snake systems for use in audio, video, music & industrial applications.

CANON U.S.A. INC.
(Broadcast Equipment Div.)
610 Palisade Ave.
Englewood Cliffs, NJ 07632
Phone: 201-816-2900
Fax: 201-816-9702
Hideharu Takemoto, Pres.
Jack Keyes, Consultant
Mike Momosawa, Sr. Dir. & Gen Mgr.
Bob Low, National Sales Mgr., New York
Louis Bobroff, Regional Sales Mgr., Central
Andy Kryworuchenko, Regional Sales Mgr., Atlanta
Mark Parks, Regional Sales Mgr., Dallas
Gordon Tubbs, Regional Sales Mgr., Eastern
Thomas Bender, Regional Sales Mgr., Western
Manufacturer of zoom lenses, tripods & cam heads with camera pedestals for professional television.

CARLTON INTERNATIONAL MANUFACTURING CORP.
1509 Central Park Dr.
Hurst, TX 76053
Phones: 817-284-5144; 800-255-9311
Carlton Williamson, Pres.
Carla Miller, V.P.
Dan Beer, Mktg. Dir.
Manufacturer of horizontal earth boring systems, bits, reamers, boring guides, PVC pullers, swivels, water adapters & instructional video tape.

CAROL CABLE CO.
Electronic Division
249 Roosevelt Ave.
Pawtucket, RI 02862
Phone: 401-728-7000
Fax: 401-723-2670
Kenneth A. McAllister, V.P., Sales & Mktg.
Distributor of wire & cable, including TV lead-in & coaxial cable.

CARSON INOUSTRIES INC.
1925 A St.
La Verne, CA 91750
Phone: 714-596-1988
Fax: 714-593-3265
Jenny Stewart, Customer Service
John Wurst, Product Development Mgr.
Manufacturer & distributor of structural plastic molders & plastic underground flush-mount boxes used for taps, amplifiers, splits. splices, line extenders & street crossings, lightweight, various sizes.

JI CASE
700 State St.
Racine, WI 53404
Phone: 414-636-6011
Telex: 28-4425
Wayne Weeks, Supervisor, Advertising Administration
Manufacturer & marketer of cable burial & construction equipment.

CATEL TELECOMMUNICATIONS
4050 Technology Place
Fremont, CA 94537
Phones: 415-659-8988; 800-827-2722
Robert Montgomery, Pres. & Chief Exec. Officer
James F. Caldwell, V.P., Sales & Mktg.
Ronald H. Todd, V.P., Engineering
Carol Pilz, Mktg. Communications Mgr.
Manufacturer of multichannel FDM, bi-directional single mode fiber optic systems; FM stereo processing systems with both agile modulator & off-air processors; stereo TV transmission systems with stereo generator, modulator & processors; PC controlled head-end modulator systems; demodulators.

CATERPILLAR TRACTOR CO.
(Engine Div.)
100 N.E. Adams
Peoria, IL 61629
Phone: 309-675-1000
Fax: 309-578-4400
Bill Miller, Mgr., Engine Div. Sales Dept.
Diesel & natural gas generator sets for stand-by or prime power.

CATV SERVICES INC.
2211 Warm Springs Court
Fremont, CA 94539
Phones: 415-651-4331; 800-223-3152 (CA); 800-227-1200 (outside CA)
Fax: 415-651-8545
Richard C. Richmond, Pres.

Steve Yerdon, Regional Sales Mgr.
Nick Kapusta, Regional Sales Engineer
Bob Beall, Sales Support Engineer
Chris Thomas, Repair Lab Dir.
Sylvia Murillo, Customer Service Mgr.
Buys & sells new, used and excess CATV equipment; repairs and refurbishes active CATV equipment. CATV equipment manufacturers' representatives.

CAVECO EQUIPMENT LTD.

1121 Bellamy Rd. N
Unit 10
Toronto, Ont. M1H 3B9
Canada
Phones: 416-438-6230; 800-268-4081
Fax: 416-438-1065
Jim Smith, Pres.
Ruby Davidge, Sales Mgr.
Pierre Vallee, Sales Mgr., Quebec
Distributor of broadcast & cable TV equipment.

DWIGHT CAVENDISH CO.

2117 Chestnut Ave.
Wilmette, IL 60091
Phone: 312-256-0937
Fax: 312-256-9014
Marshall A. Ruehrdanz, Agent

Warehouse & service center:
CHICAGO: 6444 N. Ridgeway Ave., Chicago, IL 60645. Phone: 708-673-0937. Fax: 708-673-1389.
Manufacturer of video cassette duplicators & accessories.

CCA ELECTRONICS

360 Bohannon Rd.
Box 426
Fairburn, GA 30213
Phone: 404-964-3530
Fax: 404-964-2222
Ron Baker, Pres.
Manufacturer & distributor of radio transmitters.

C-COR® ELECTRONICS INC

★ C-COR ELECTRONICS INC.

60 Decibel Rd.
State College, PA 16801
Phones: 814-238-2461; 800-233-2267 (outside PA)
Fax: 814-238-4065
Richard E. Perry, Pres.
Jack B. Andrews, V.P., Finance
Frank Sheley, V.P., Sales & Manufacturing
Dick Malko, V.P., Manufacturing
John A. Hastings, Dir., Sales
Richard C. Taylor, National Sales Mgr., CATV
Robert Beaury, Dir., Mktg.

National Accounts Office:
DENVER: 5299 DTC Blvd., Suite 528, Englewood, CO 80111. Phones: 303-694-1584; 303-694-1586. Dan Trayler, National Accounts Mgr.

Regional Sales Offices:
SOUTHEASTERN: 4967 Thornwood Trace, Acworth, GA 30101. Phone: 404-928-6922. Michael Crotts

NORTH CENTRAL: 3404 Allendale Dr., Bloomington, IN 47401. Phone: 812-334-2661. Robert Freedlund

SOUTHWESTERN: 7850 El Paseo Grande, La Jolla, CA 92037. Phone: 619-454-0343. Tom Harbourne

MID-ATLANTIC: RD No. 1, Box 392, Palmyra, PA 17078. Phone: 717-469-7285. Lee Stump

NORTHEASTERN: 3306 Ozias Rd., Eaton, OH 45320. Phone: 513-456-1935. Joe Cost

SOUTH CENTRAL: 555 Republic Dr., No. 200, Plano, TX 75074. Phone: 214-578-0071. Jim Rushing

NORTHWESTERN: 21636 S.E. 35th St., Issaquah, WA 98027. Phone: 206-391-6826. Tom Gingrich

Canadian Subsidiary: C-COR Electronics Canada Inc., Unit 5, 377 MacKenzie Ave., Ajax, Ont. L1S 2G2. Phone: 416-427-0366. Fax: 416-428-0927.

Subsidiary: C-COR/COMLUX, 453 Ravendale Dr., Suite F, Mountain View, CA 94043-5200. Phone: 415-964-9628. Fax: 415-964-0968.

EUROPEAN OFFICE: C-COR Europe B.V., 1301 AG Almere, Box 10265, The Netherlands. Phone: 31-3240-64199.
Broadband and fiber optic distribution equipment for cable systems.

CCS CORPORATION

54 E. Market St.
Box 407
Spencer, IN 47460
Phone: 812-829-4833
Fax: 812-829-4835
Tony Emmons, Mktg. Dir.
Tom Nash, Sales Mgr.
Darlene Holtman, Account Exec.
Michelle Jones, Administrative Asst.
Buys, repairs, reconditions & sells converters, line equipment & test equipment.

CCTV CORP.

315 Hudson St.
New York, NY 10013
Phones: 212-989-4433; 800-221-2240
Fax: 212-463-9758
Telex: 426 471
Harry Lefkowitz, Chmn.
Stephen Lefkowitz, Pres.
Gary Perlin, Sales Mgr.

Branch Office:
WASHINGTON: 4217 Isbell St., Silver Spring, MD 20906. Phone: 301-949-0124. Telex: 42-6471.
Manufacturer of closed-circuit TV cameras, monitors & accessories.

CECO COMMUNICATIONS INC.

2115 Ave. X
Brooklyn, NY 11235
Phones: 718-646-6300; 800-221-0860
Fax: 718-692-5350
Telex: 235125
Lewis Levenson, V.P.
Hugh Mullins, Bcstg. Mgr.
Distributor of camera & transmitting tubes, transistors, semiconductors & related broadcasting & video equipment.

CECO INTERNATIONAL CORP.

440 W. 15th St.
New York, NY 10011
Phone: 212-206-8280
Fax: 212-727-2144
Donald Kline, Owner
Loet Farkas, Pres.
Jody Baron, V.P.
Sells and rents tripods, fluid heads for TV & motion picture cameras, TV dollies, lens mounts, studio lighting & custom modifications; lighting, editing, grip & special effects equipment; AC or DC generators; snorkel lenses for TV & motion picture cameras; motion picture & TV cameras.

CEI TECHNOLOGY

880 Maude Ave.
Mountain View, CA 94043
Phone: 415-969-1910
Fax: 415-969-1913
A. K. Jensen, Pres.
C. Headley, V.P., Technical Services
Manufactures & sells video assist cameras.

CELWAVE

Rte. 79
Marlboro, NJ 07746
Phone: 201-462-1880
Fax: 201-462-6919; 201-308-3518
Richard Tallon, Pres.

Sales Offices:
Phoenix, AZ; Leesburg, FL; Marlboro, NJ; Schaumburg, IL; Hillerod, Denmark.
Manufactures & markets rigid transmission line & accessories, FM broadcast antennas, directional couplers & low pass filters.

CENTER VIDEO INDUSTRIAL CO. INC.

5615 W. Howard St.
Niles, IL 60648
Phones: 708-647-8700 (IL); 800-621-4354 (outside IL)
Fax: 708-647-8707
Edward L. Sussman, Pres.
Stephen B. Rudolph, V.P.
Rick Haverstock, Sales Mgr.
Brian Maksa, Rental Mgr.
Sales, leasing, rental & service of industrial & commercial video equipment.

CENTRAL DYNAMICS LTD.

147 Hymus Blvd.
Pointe-Claire, Que. H9R 1G1
Canada
Phone: 514-697-0810
Fax: 514-697-0224
Telex: 05-821506
Roy McArthur, Pres.
John Boland, V.P., Sales & Mktg.
Emil Lurion, Eastern Sales Mgr.
D. Wood, Contract Mgr.
Valorie Clark, Sales Coordinator

Branch Office:
CORONADO: 42 Kingston Court South, Coronado, CA 92118. Phones: 619-575-0168; 619-575-0520. Hugh Gillogly, Regional Sales Mgr.
Manufactures TV broadcasting equipment.

CENTRAL TOWER INC.

2855 Hwy. 261
Newburgh, IN 47630
Phone: 812-853-0595
Fax: 812-853-6652
Ray R. Ryan, Pres.
Terrence A. Becht, V.P., Mktg.
Manufactures AM, FM, TV, cellular & microwave towers; grounding systems.

CENTURY ELECTRONICS SERVICE LTD.

4-11240 Bridgeport Rd.
Richmond, B.C. V6X 1T2
Canada
Phone: 604-273-3419
Fax: 604-273-5619
Dave Lo, Pres.
Bill Lee, Service Mgr.
Kim Inouye, Customer Service Rep.
Repair service facility for CATV systems. Manufacturer of TV converters and distribution amplifiers.

CENTURY PRECISION OPTICS

10713 Burbank Blvd.
North Hollywood, CA 91601
Phone: 818-766-3715
Fax: 818-505-9865
Steven E. Manios, Pres.
William J. Turmer, V.P.
Jeff Giordano, V.P., Sales & Mktg.
Lenses, lens accessories, lens service, custom optical equipment for video & film cameras.

CENTURY REPAIR & SERVICE CO. INC.

1150 W. Central Ave.
Unit B
Brea, CA 92621
Phone: 714-671-2800
Fax: 714-671-1228
Larry R. Fry, Pres.
Bill Mason, V.P.
Marty Martinez, V.P., Sales
Mark Defazio, V.P., Mktg.
Dennis Oelnay, Customer Service Mgr.
Repair and service of distribution equipment, resellers of distribution and other devices, full line of computer systems.

CHAMPAGNE CONVERTERS & COMMUNICATION INC.

869 Progress Ave.
Scarborough, Ont. M1H 2X6
Canada
Phone: 416-289-0688
Fax: 416-289-0173
Distributor of refurbished TV converters

CHAMPION PRODUCTS INC.

(Div. of Champion Electrofab Inc.)
Rte. 1
Box 422
Strafford, MO 65757
Phone: 417-736-2135
Fax: 417-736-2662
Harry Moore, Pres.
Carl Tiedt, V.P., Sales
Jack Thompson, V.P., Mktg.
Manufacturer of pedestal closures & accessories for buried plant; security boxes for multi-family dwellings.

A. B. CHANCE CO.

210 N. Allen St.
Centralia, MO 65240
Phone: 314-682-5521
Telex: 447410
Leif Lomo, Pres.
Harry Young, V.P., Sales
Jim Mullen, V.P., Mktg.
John Schwartze, Mktg. Dir.
Earth anchors, pole line hardware, safety guy guards, deadend guy grips, tools, etc.

CHANNEL MASTER

(Division of Avnet Inc.)
Industrial Park Dr.
Box 1416
Smithfield, NC 27577
Phone: 919-934-9711
Fax: 919-989-2200
Syl Herlihy, Pres.
Ken Sinick, National Sales Mgr.
Richard Derrenbacher, Mktg. Mgr.
Manufacturer of television reception equipment for commercial & residential use.

CHANNELL COMMERCIAL CORP.
26040 Ynez Rd.
Temecula, CA 92390
Phones: 714-694-9160; 800-423-1863 (outside CA)
Fax: 714-694-9170
Telex: 670-368
William H. Channell Sr., Pres.
William H. Channell Jr., V.P.
Manufacturer of air & water tight enclosures, low profile housings. Marketing of coax-cablecon, grade level vaults & CATV F connectors

CHANNELMATIC INC.
821 Tavern Rd.
Alpine, CA 91901
Phones: 619-445-2691; 800-766-7171
Fax: 619-445-3293
Bill Killion, Chmn.
Dave Castellini, Pres.
Rick Rager, Exec. V.P.
Tom Walsh, V.P., Business Development
Mike Watson, V.P., Sales
Carla Williamson, Mktg. Communications Coordinator
Roger Heidenreich, Regional Sales Mgr.
Jim Sullivan, Regional Sales Mgr.
Rick DuRapau, Regional Sales Mgr.
Kent Liday, Regional Sales Mgr.
Manufacturer of television automation equipment and ad insertion systems. Products include audio/video switching, distribution & control devices, program playback equipment and videotape editing and compiling systems.

THE CHARLES MACHINE WORKS INC.
Box 66
Perry, OK 73077
Phone: 405-336-4402
Fax: 403-336-3458
Telex: 158180 DICH WICH PEYR
Edwin Malzahn, Pres.
Jim Roth, V.P.
Paul Rogers, National Sales Mgr.
Jarrett Cowden, Mgr. of Advertising
Manufacturer of underground construction equipment.

CHESTER CABLE
(Division of Alcatel N.A.)
15 Oakland Ave.
Chester, NY 10918
Phone: 914-469-2141
Fax: 914-469-9935
TWX: 510-249-4813
Yves Bonnamour, V.P., Mktg.
Kim Beissel, Account Rep.
Manufacturer of audio & video cable & accessories.

CHISAN UNITEC LTD.
Jingumae 6-12-15
Shibuyaku
Tokyo, 150
Japan
Phone: 03-486-3451
Hideo Osato, V.P. & Product Mgr.

CHOMERICS INC.
77 Dragon Court
Woburn, MA 01888
Phones: 617-935-4850; 800-225-1936
Fax: 617-933-4318
TWX: 710-393-0173
Richard E. Schnyer, Gen. Mgr.
Louis M. Yantosca Jr., National Sales Mgr.
Linda O. Capuano, Mktg. Communications Mgr.
Steven R. LaPierre, Mktg. Dir.
Manufacturer of EMI/EMP shielding materials, conductive elastomer EMI gaskets, specialty laminates; conductive adhesives, sealants, coatings; knitted wire mesh EMI products, cable shielding products, radiation test services, shielded vents & windows, optical filters, thermal interface materials.

CHRISTIE ELECTRIC CORP.
18120 S. Broadway
Gardena, CA 90248
Phone: 213-715-1402
Fax: 213-618-8368
Tom Christie, Chmn.
Ray White, Pres.
Scott Marvel, V.P.
Manufacturer of nicad batteries & battery charger/analyzers.

CHRONO-LOG CORP.
2 W. Park Rd.
Havertown, PA 19083-4691
Phone: 215-853-1130
Fax: 215-853-3972
Telex: 831579
Arthur Freilich, Pres.
Kathy Jacobs, Sales Rep.
Manufacturer of digital timing instruments.

CHYRON CORP.
265 Spagnoli Rd.
Melville, NY 11747
Phones: 516-845-2000; 516-845-2020 (direct sales); 516-845-2022 (dealer sales)
Fax: 516-249-3342
Telex: 4758418
A. O. P. Leubert, Chmn.
Isaac Hersly, Pres.
David Buckler, V.P., Client Development
Lawrence Mincer, V.P., North American Sales
Roi Agneta, V.P., Engineering
Steve Sloane, V.P., International Mktg. & Sales
Ron Witko, V.P., U.S. Sales

Branch Offices:
ATLANTA: One CNN Center, Suite 558, South Tower, Atlanta, GA 30303. Phone: 404-880-9004. Fax: 404-880-9104.

NORTH HOLLYWOOD: 4605 Lankershim Blvd., Suite 300, North Hollywood, CA 91602-1891. Phones: 818-760-4696; 818-760-4787. Fax: 818-508-4347.
Manufacturer of graphics & character generators, video paint, 3-D & animation systems & special effects.

CINEMA PRODUCTS CORP.
3211 S. La Cienega Blvd.
Los Angeles, CA 90016
Phone: 213-836-7991
Fax: 213-836-9512
Telex: 69-1339
Ronald Lenney, Pres.
Ed DiGiulio, Vice Chmn. & Dir., Research & Development
Manfred Klemme, Dir., Mktg.
Chuck Jackson, Domestic Sales Mgr.
Manufacturers of film & video equipment & support products.

CINEMILLS CORP.
3500 W. Magnolia Blvd.
Burbank, CA 91505
Phones: 818-843-4560; 800-325-7674; 800-692-6700 (CA)
Fax: 818-843-7834
Walter H. Mills, Pres.
Sandra L. Mills, V.P.
Danny Davis, Sales
Linda Roberts, Sales
National distributors for HMI globes, lighting & camera filters, lighting equipment.

We're Out To Give You
The Best Reception In The Industry

FRONTRUNNERS

C-COR® ELECTRONICS INC

60 Decibel Road
State College, PA 16801
814-238-2461
800-233-2267

C-COR Electronics, Inc. sets the pace for unsurpassed product **quality, reliability,** and unrivaled **service** to our customers. As frontrunners in building state-of-the-art electronic equipment, C-COR's success is founded on a dedication to giving each of our customers our personal best.

We're the C-COR team. With a proven track record for innovation, expertise, and dedication to customers, quality, reliability, and service.

CINE 60 INC.
630 9th Ave.
New York, NY 10036
Phone: 212-586-8782
Telex: 6973262
Paul Wildum, Pres.
Robert Kabo, Gen. Mgr.

West Coast Office:
HOLLYWOOD: 1050 Cahuenga Blvd., Hollywood, CA 90038. Phone: 213-461-3046.
Manufacturer of nickel-cadmium battery powerbelts, powerpaks, fast chargers, light kits, camera & VTR accessories & cable.

CIPHER DIGITAL INC.
5734 Industry Lane
Box 170
Frederick, MD 21701
Phones: 301-695-0200; 800-331-9066
Fax: 301-694-5152
Telex: 272065 CDINC
Anthony R. Mattia, Gen. Mgr.
Robert D. Tulloh, Mktg. Mgr.
Harry Todt, Technical Services Mgr.
Debra Buck, Sales Administrator
Manufacturers of SMPTE/EBU time code generators, readers, inserters, event controllers, transport synchronizers, VTR emulators, audio editing systems & digital audio recorder, digital audio editing controllers: custom engineered products including machine control signal routing.

CIRCUIT RESEARCH LABS INC.
2522 W. Geneva Dr.
Tempe, AZ 85282
Phones: 800-535-7648; 602-438-0888
Fax: 602-438-8227
Telex: 350464 CRL TMPE UD
Ronald Jones, Pres.
Bill Ammons, TV Products Mktg.
Audio processing equipment for AM, FM & TV applications, MTS & FM stereo generators & single ended audio noise reduction systems; program event/sequence timers.

CLARK WIRE AND CABLE
1801 Holste Rd.
Northbrook, IL 60062
Phone: 708-272-9889
Susan Clark, Pres.
Wire, cable & connectors for broadcast & cable industries

CLEAR-COM INTERCOM SYSTEMS
945 Camelia St.
Berkeley, CA 94619
Phone: 415-527-6666
Fax: 415-527-6699
Bob Cohen, Pres.
Michael Goddard, National Sales & Mktg. Mgr.
Manufactures fully digitized audio & control matrix intercom systems, wired & wireless conference line intercoms, multiple interfaces to other communications systems & stereo amplified speaker systems.

CLIFF ELECTRONICS
9821 Whithorn Dr.
Houston, TX 77095
Phone: 713-855-6685
Robert Tupper, Pres.
Distributor of audio components.

CMC VIDEO OPERATION
(Division of Datatape Inc., a Kodak Co.)
2650 Lafayette St.
Santa Clara, CA 95050-2604
Phone: 408-980-9800
Fax: 408-988-7829

Telex: 176997
William Fitts, Mktg. Mgr.
Mati Encarnacion, Administrator

Branch Offices:
LOS ANGELES, CA. Phone: 818-985-1324.

CHICAGO, IL. Phone: 312-334-0505.

NEW YORK, NY. Phone: 212-486-1966.

ATLANTA, GA. Phone: 404-449-1166.
Manufacturers of one-inch type C replacement video heads. Refurbishes quad videoheads, one-inch BvH upperdrums & Betacam SP format upper drums.

CMX CORP.
2230 Martin Ave.
Santa Clara, CA 95050
Phone: 408-988-2000
Fax: 408-986-0452
Alfred O. P. Leubert, Chmn. & Chief Exec. Officer
Tom Beams, Pres.
Kevin Berry, V.P.
John Shike, Dir, Mktg. & Sales

CMX Euroservice:
ENGLAND: North Circular Rd., Dancon House, Stonebridge Park, London, England NW10 7S5. Phone: 011-44-1-965-6599. Fax: 011-44-1-965-3690. Telex: 9419698 CHYRDNG. Graham Taylor, Technical Support Mgr., Sales & Service (Europe, Middle East, Africa)
Editing systems for TV, film & sound.

COAXIAL DYNAMICS INC.
15210 Industrial Parkway
Cleveland, OH 44135
Phones: 216-267-2233; 800-262-9425
Fax: 216-267-3142
Telex: 980-630
R. Klym, Pres.
J. Kluha, V.P. & Gen. Mgr.
Robert Scott, V.P, Sales & Mktg.
John Ittel, Sales
Manufacturer of precision equipment for the measurement & termination of RF power.

COHU INC.
(Electronics Div.)
5755 Kearny Villa Rd.
Box 85623
San Diego, CA 92186-5623
Phone: 619-277-6700
Fax: 619-277-0221
TWX: 910-335-1244
James M. Brown, Pres. & Gen. Mgr.
John R. Foster, Mktg. Mgr.
R. Jeffrey Tyler, National Sales Mgr.
William W. Steger, Engineering Mgr.
Manufactures & repairs high performance CCTV cameras, systems & accessories.

COLORADO VIDEO INC.
Box 928
Boulder, CO 80306
Phone: 303-530-9580
Fax: 303-530-9569
Larry McClelland, Pres.
Kirk Fowler, Mktg. Mgr.
Manufacturer of time division video multiplexers, permanent still image storage systems, video analyzers, video digitizers, video color mixers, freeze frame TV used with 8.5 kHz audio & freeze frame TV using one line of the vertical blanking interval (VBI).

COLORMAX ELECTRONIC CORP.
1300 Hwy. 35
Ocean, NJ 07712
Phones: 908-531-2227; 908-517-0714
Fax: 908-493-3505; 908-517-0773
Telex: 6503028199
Sakae F. R. Chang, Pres.
Hara F. Chang, V.P.
Closed-caption systems for the hearing impaired; set-top converters, remote control converters, coaxial relay A/B switches, single & dual cable input splitters, directional taps, matching transformers, distribution amplifiers (U/V/FM) & other CATV, SMATV & MATV devices; computer software, cable system management & accounting software.

COLORTRAN INC.
1015 Chestnut St.
Burbank, CA 91506
Phone: 818-843-1200
Fax: 818-954-8520
Robert F. Sherman, Pres.
William Liento, Sr. V.P., Sales & Mktg.
Dale DeHart, Sr. V.P., Operations
Paul Sherbo, V.P., International Sales
Manufacturers & distributors of entertainment lighting, support equipment, dimming & control equipment & systems.

COMARK
A THOMSON-CSF COMPANY

★ COMARK COMMUNICATIONS INC.
(A Thomson-CSF Co.)
Rte. 309 & Advance Lane
Colmar, PA 18915
Phone: 215-822-0777
Fax: 215-822-9129
Nathaniel S. Dstroff, Pres.
Stuart M. Kravitz, V.P., Domestic Sales
James L. DeStefano, V.P., International Mktg.
Ellen J. Rainey, Mgr., Corporate Communications

Manufacturing facility:
SOUTHWICK: Rte. 57, Feeding Hills Rd., Southwick, MA 01077. Phone: 413-569-5939.
Manufacturer of UHF, high power television transmitters, including Klystrode (IOT) & Klystron (ESC) equipped transmitters with air-cooling or water-cooling; waveguide & coaxial transmission systems & components; turnkey RF installation capability.

COMM/SCOPE INC.
1375 Lenoir Rhyne Blvd.
Box 1729
Hickory, NC 28603
Phones: 704-324-2200; 800-982-1708
Fax: 704-328-3400
Telex: 802-166
Frank M. Drendel, Pres.
Jim Webb, V.P.
Stan Lindsay, V.P., Sales & Mktg.
Steve Coffey, Advertising Mgr.
Chris Huffman, Mktg. Mgr.
Elaine Jones, Customer Service Mgr.
Manufacturer of CATV cables, fiber optic cable, trunk & distribution coaxial cable.

COMMUNICATION MARKETING & CONSULTING LTD.
601 Chestnut Ridge Rd.
Chestnut Ridge, NY 10977
Phone: 914-356-5300
Fax: 914-352-8181
Telex: 996534
Dick Turchen, Pres.
Mandella Mae Turchen, V.P.
Special optical & mechanical devices for TV studios. Plumbicon & vidicon lenses, multiplexing equipment, film chains, tripods, lighting equipment, accessories. Video synthesizer & colorizer, ENG mobile carts, color sync generators, electro optical isolators, cross pulse generators, burst phase meters, sequential switchers. Computerized animation stand, batteries & chargers, transit cases; rack mount cases; video editing tables & rack frames.

COMMUNICATIONS SYSTEMS GROUP
13355 Capital Ave.
Oak Park, MI 48237
Phone: 313-399-2000
Fax: 313-548-0028
R. Randolph Hippler, Pres.
Sales, service, rental & fabrication of closed circuit and broadcast video systems.

COMPREHENSIVE SERVICE AUDIO VISUAL INC.
Times Square Station
Box 881
New York, NY 10108-0881
Phone: 212-586-6161
Fax: 212-245-0974
Richard Pilzer, Pres.
Video & audio adapters, connectors, cables, multi-pin assemblies; video maintenance supplies, shipping & carrying cases, video furniture, studio supplies, videotape & accessories, lighting & accessories, test charts, film supplies, reels & cans, fiber & plastic shipping cases, editorial supplies, film leader & storage cabinets. Equipment for rent & sale.

COMPREHENSIVE VIDEO SUPPLY CORP.
148 Veterans Dr.
Northvale, NJ 07647
Phones: 201-767-7990; 800-526-0242
Fax: 201-767-7377
Telex: 135139
Jules Lenl, Pres.
Michael Callaghan, V.P.
Elizabeth Coppinger, Mktg. Mgr.
Patrick Birch, National Sales Mgr.
Distributor of professional video supplies & accessories, cables, adaptors, connectors, music & sound effects, microphones, lighting products, character generator & edit controllers, computer aided video (software & accessories).

COMPROMPTER INC.
141 S. 6th St.
La Crosse, WI 54601
Phones: 608-785-7766; 800-658-9099
Fax: 608-782-4674
Ralph W. King, Pres.
Bill Sacia, Sales
Rick Hallock, Engineering
Computerized newsroom scripting, organizing and prompting.

COMPUTER PROMPTING CORP.
3408 Wisconsin Ave. NW
Suite 201
Washington, DC 20016
Phone: 202-966-0980
Sidney Hoffman, V.P., Mktg.
Dilip K. Som, Dir., Research & Development
Teleprompting systems for IBM PC & compatibles; closed captioning systems.

COMREX CORP.
65 Nonset Path
Acton, MA 01720
Phone: 508-263-1800
Fax: 508-635-0401
John F. Cheney, Pres.
Lynn E. Distler, Sales Mgr.
Manufacturers of frequency extender systems which provide broadcast quality audio on dial telephone lines; telephone couplers & hybrids; RF IFB systems for ENG/SNG cueing & TV aural monitors.

COMSE SALES/JOHN WEEKS ENTERPRISES
75 Grayson Industrial Pkwy.
Grayson, GA 30221
Phones: 800-241-1232; 404-963-7870
Fax: 404-962-7539
John P. Weeks Jr., Pres.
Sissy W. Routh, V.P.
Distributor to the CATV industry; manufacturers' representative in the southeast.

COMSONICS INC.
1350 Port Republic Rd.
Box 1106
Harrisonburg, VA 22801
Phones: 703-434-5965; 800-336-9681
Fax: 703-434-9847
Warren L. Braun, Chmn.
Dennis Zimmerman, Pres. & Chief Exec. Officer
Bill McIntyre, Dir., Finance
Don Sommerville, Dir., Sales & Mktg.
Donn Meyerhoeffer, Dir., Operations
Ray Schneider, Dir., Engineering
Wayne Bruffy, Mktg. Mgr.
Cynthia Tasker, Account Mgr.
Lora Radicke, Account Mgr.
Carey Rolston, Account Mgr.
Gary Wilson, Account Mgr.
Manufacturer of window field strength meters, sniffer leakage detection units, coaxial relays, surge protectors; CATV repair facility, FCC testing, on site technical services provided.

COMTECH ANTENNA SYSTEMS INC.
(Subsidiary of Comtech Systems Inc.)
3100 Communications Rd.
St. Cloud, FL 34769
Phone: 407-892-6111
Fax: 407-957-3402
Telex: 810-870-0220
Glenn Higgins, Pres.
Tom Christy, V.P., Mktg.
Manufacturer of earth station antenna systems, uplink & downlink antenna systems.

COM-TEK
24209 Clawiter Rd.
Hayward, CA 94545
Phone: 415-785-4790
Fax: 415-785-2608
Nick Ferolito, Pres.
Russell Brown, V.P.
Buy and sell new & used cable equipment; repair work.

COMTEK INC.
357 West 2700 South
Salt Lake City, UT 84115
Phone: 801-466-3463
Fax: 801-484-6906
Ralph Belgique, Pres.
Steve Dupaix, Sales Engineer
Steve Kartchner, Engineering
Manufactures wireless microphone & intercom systems, wireless IFB & prompting

systems, personal cueing systems & personal off-air monitors & base stations for local retransmission.

COMWAVE
(Div. of Communication Microwave Corp.)
395 Oak Hill Rd.
Box 69
Mountaintop, PA 18707
Phone: 717-474-6751
Fax: 717-474-5469
Steve Koppelman, Pres.
Manufacturer of MMDS, OFS & ITFS TV systems, transmitters, amplifiers, repeaters & antenna systems.

JERRY CONN ASSOCIATES INC.
130 Industrial Dr.
Box 444
Chambersburg, PA 17201
Phones: 717-263-8258; 800-233-7600; 800-692-7370 (PA only)
Fax: 717-263-1547
Thomas P. Carbaugh, Pres.
David E. Showalter, V.P. & Gen. Mgr.
Diana Riley, Sales Mgr.
Bob Sollenberger, Sales Rep.
Sherri Nitterhouse, Sales Rep.
Mike Harpster, Sales Rep.
John Miller, Sales Rep.
Beth McClelland, Sales Rep.
Robert DeMuth, Sales Rep.
Linda Zeigler, Sales Rep.
Suzie Dinkler, Purchasing Agent
Jill Connolly, Customer Service, Mktg.
Susan Zinn, Customer Service, Sales
Distributor and manufacturers' representative of high-quality cable equipment & supplies, test equipment, headend electronics, commercial insertion equipment, cable & fiber optic terminal equipment; cable connectors & drop line hardware.

CONNECTRONICS CORP.
300 Long Beach Blvd.
Stratford, CT 06497
Phone: 203-375-5577
Fax: 203-375-5811
Richard Chilvers, Pres.
Manufactures & distributes audio wire, cable & patch panels.

CHARLES M. CONNER & ASSOCIATES
1437 Chardonnay
Houston, TX 77077
Phone: 713-870-9594
Charles M. Conner, Pres.
O. E. Duncan, Office Mgr.
TV studio & location set construction, on site or prefabricated, shipped & assembled nationwide.

CONRAC DISPLAY PROOUCTS INC.
1724 S. Mountain Ave.
Duarte, CA 91010
Phone: 818-303-0095
Fax: 818-303-5484
Telex: 67-0437
Vincent Hewitt, Pres.
Gusti L. Ives, Dir., Mktg.
John McClimont, Product Mgr.
Manufacturer of video monitors for broadcast, medical & computer applications.

CONTEC INTERNATIONAL
1023 State St.
Box 739
Schenectady, NY 12301
Phones: 518-382-8000; 800-382-2723
Fax: 518-382-8452
Telex: 650-262-1964 (WUI)
Danny Cachucla, Pres. & Chief Operating Officer
Barry Pressman, V.P., Sales & Mktg.

Branch Facilities:
BLOOMINGTON: 2480 N. Curry Pike, Bloomington, IN 47404.

FENTON: 112 E. Ellen St., Fenton, MI 48430. Phones: 313-750-9341; 800-594-9007. Fax: 313-750-9887.

LONGVIEW: 110 Mapac Rd., Longview, TX 75601. Phones: 903-753-4334; 800-443-8522. Fax: 903-753-4334.

SEATTLE: 1250 S. 192nd St., Seattle, WA 98148. Phone: 206-244-5770. Fax: 206-244-4938.

TAMPA: 5906 Breckenridge Pkwy., Suite A, Tampa, FL 33610. Phones: 813-623-1721; 800-759-2288. Fax: 813-621-6617.

VENTURA: 4147 Transport St., Ventura, CA 93003. Phones: 805-644-2598; 800-284-2787. Fax 805-644-5306.

WEST COLUMBIA: 1255 Boston Ave., West Columbia, SC 29169. Phone: 803-794-3910. Fax: 803-739-0780.
Sells new & used converters & line equipment. Repairs converters & line equipment. Sells parts for converters.

CONTINENTAL ELECTRONICS
Box 270879
Dallas, TX 75227
Phone: 214-381-7161
Fax: 214-381-4949
Telex: 73-398
R. M. McDonald, Gen. Mgr.
J.R. Faulkner, Mgr., Mktg.
E. L. King, Mgr., International Mktg.
W. B. Rice, Mgr., Domestic Broadcast Sales
Steve A. Claterbaugh, Advertising
Designs and manufactures high power radio frequency transmitters for the broadcast, military, communications, radar & scientific research industries.

CONTROL CONCEPTS CORP.
328 Water St.
Box 1380
Binghamton, NY 13902-1380
Phone: 800-288-6169
Fax: 607-722-8713
Robert Gallagher, Pres.
Patrick Gillette, V.P., Sales
Oral R. Evans, V.P., Special Markets
Manufactures power line filters, lightning protection systems & integrators.

CONTROL TECHNOLOGY INC.
1881 State St.
Garland, TX 75042
Phones: 214-272-5544; 800-527-1263 (outside TX)
Fax: 214-272-4796
Charles S. Turner, Pres.
Jerry Graves, V.P.
Robert Cole, Mgr., Repairs & Customer Service
Standby & utility power supplies, computer grade uninterruptible power supplies & related equipment.

CONVERGENCE
(Div. of Paltex International)
2752 Walnut Ave.
Tustin, CA 92680
Phone: 714-731-3300
Fax: 714-838-9619
Telex: 910-333-8535

Construction/Equipment Supply/Engineering/Drafting/Repair
Cable Services Company/Inc.
2113 Marydale Ave., Williamsport, PA 17701
Nationwide: 800-326-9444 • Fax: 717-322-5373

Roger C. Bailey, Chief Exec. Officer
Gene Tollini, Dir., Sales
Earl M. Jamgochian, Mktg. Mgr.
Manufacturer of post production equipment including video tape edit controllers; digital mixer/keyers; video and audio tape erasers.

CONVERTER PARTS INC.
Rte. 20
Box 278
Esperance, NY 12066-6101
Phone: 518-875-6101
Fax: 518-875-6388
Gary Rudolph, Pres.
Peggy Rudolph, V.P.
Rudy Moentmann, Plant Mgr.
Tom Johnson, National Sales Supervisor
Dewey Story, Sales Rep.
Manufacturer & distributor of replacement parts for CATV converters, specializing in hand held remotes for most major brands of converters.

THE COSTELOW CO. INC.
125 Kansas Ave.
Topeka, KS 66603
Phone: 913-233-6598
Mark E. Mohan, Pres.
R. G. Attebery, Mktg. Mgr.
Designs, installs & maintains microwave towers.

D. F. COUNTRYMAN CO.
540 N. Fairview Ave.
St. Paul, MN 55104
Phones: 612-645-9153; 800-328-6820; 800-832-6443 (MN only)
Fax: 612-645-1298
Don Countryman, Pres.
Joan Countryman, Treas.
Rick Countryman, Customer Service
Distributors of cable equipment and supplies.

CROSSPOINT LATCH CORP.
1065 Bloomfield Ave.
Clifton, NJ 07012-2120
Phone: 201-688-1510
Fax: 201-688-8094
H. G. Pires, Pres.
Manufactures video production/post production switchers, dual timebase corrector/switcher combinations, sync generators & accessories.

CROUSE-HINDS AIRPORT LIGHTING PRODUCTS
1200 Kennedy Rd.
Windsor, CT 06095
Phone: 203-683-4300
Fax: 203-683-4354
Telex: 643398
M. J. Callahan, Product Mgr.
Airfield lighting & tower & obstruction lighting equipment manufacturer.

CROUSE-HINOS CAM-LOK PROOUCTS
10540 Chester Rd.
Cincinnati, OH 45215
Phone: 513-771-3171
Fax: 513-771-4874
Durk Van Wagner, Gen. Mgr.
Robert Ramundo, Mktg. Mgr.
Electrical connectors; receptacles; power devices.

CROWN INTERNATIONAL INC.
1718 W. Mishawaka Rd.
Elkhart, IN 46517
Phone: 219-294-8000
Fax: 219-294-8329
Clyde Moore, Pres.
Terry Frick, V.P., Manufacturing
David Bowers, V.P., Finance
Jim Beattie, Gen. Sales Mgr.
Gerry Barclay, Mktg. Services
Dale R. Kauffman, Dir., Customer Services
Beryl Moore, Dir., Public Relations
Manufacturer of solid-state power amplifiers, crossovers, acoustic analyzers, test equipment & microphones.

CTI INSTALLATIONS INC.
Box 530
Newburgh, IN 47630
Phone: 812-853-0595
Fax: 812-853-6652
Ray Ryan, Pres. & Sales Mgr.
Steve Rhinerson, Sales
Bob Morris, Sales
Antenna & transmission tower service including installation, maintenance & structural analysis.

CURRENT TECHNOLOGY INC.
101 W. Buckingham
Richardson, TX 75081
Phones: 214-238-5300; 800-238-5000
Barry M. Epstein, Pres.
Stephen Larson, V.P., Sales & Mktg.
Martin (Sandy) Sandberg, Mgr., Broadcast Sales
Russ Adams, Product Mktg.
Mart Redard, Mktg. Support Coordinator
Electronic power conditioning systems providing protection for sensitive equipment against damage.

CUSHCRAFT CORP.
48 Perimeter Rd.
Box 4680
Manchester, NH 03108
Phone: 603-627-7877
Fax: 603-627-1764
Telex: 4949472 Cushsig Man
Robert W. Cushman, Pres.
Glen Whitehouse, V.P.
Manufacturer of mobile, portable & stationary radio antennas & rechargeable batteries.

CUSTOM ENTERPRISES
8206 S. Deer Creek Canyon Rd.
Morrison, CO 80465
Phone: 303-697-4720
Don Kesinger, Pres.
Eric Kesinger, V.P.
Manufacturer of upgraded tools for CATV, test fixtures & pulling blocks.

OA-LITE SCREEN CO. INC.
Box 137
Warsaw, IN 46580
Phone: 219-267-8101

Fax: 219-267-7804
Richard Lundin, Pres. & Chief Exec. Officer
Judith D. Loughran, V.P., Sales & Mktg.
Projection screens (both front & rear) & accessories.

DAGE-MTI INC.
701 N. Roeske Ave.
Michigan City, IN 46360
Phone: 219-872-5514
Fax: 219-872-5559
Arthur D. Sterling, Pres.
Paul L. Thomas, V.P., Sales & Mktg.

Regional Offices:
EASTERN: Jerome Kleifgen, Mgr. Phone: 516-585-1083.

WESTERN: David McGhee, Mgr. Phone: 619-483-2475. Bob Bowes, Mgr. Phone: 916-265-0780.

SOUTHEASTERN: John E. Bogan, Mgr. Phone: 804-282-5664.

CENTRAL: Virgil W. Davis, Mgr. Phone: 615-984-0263.

SOUTHWESTERN: Don Crestinger, Mgr. Phone: 505-293-5197.
Manufacturer of high resolution, b&w CCTV cameras, industrial security & surveillance TV systems. Development of specialized TV systems & equipment for military & other instrumental uses.

PETER W. DAHL CO. INC.
5869 Waycross Ave.
El Paso, TX 79924
Phone: 915-751-2300
Fax: 915-751-0768
Peter W. Dahl, Pres.
Clarice Dahl, V.P.
Gary L. Komassa, Corp. Secy.
Manufacturer of custom transformers, high voltage DC power supplies, rectifier assemblies & line transient assemblies.

DATA CENTER MANAGEMENT INC.
1017 Kenilworth Ave.
Charlotte, NC 28204
Phones: 704-377-1496; 800-367-4312
C. M. Poel, Pres.
Rick Summers, Systems Sales Mgr.
Manufactures & distributes computer software systems designed for use in the production & development of television news.

DATACOUNT INC.
2207 Anderson Rd.
Box 3078
Opelika, AL 36801
Phone: 205-749-5641
Fax: 205-749-5666
Jerry L. Johnson, Pres.
Computer software systems; accounts receivable & traffic scheduling.

DATATEK CORP.
1121 Bristol Rd.
Mountainside, NJ 07092
Phone: 201-654-8100
Fax: 201-232-6381
Rick Rainey, Sales & Mktg.
Manufacturer of video & audio switchers, machine control systems, source identification equipment; video & audio distribution amplifiers.

DATUM INC.
1363 S. State College Blvd.
Anaheim, CA 92806
Phone: 714-533-6333
Fax: 714-533-6345
Louis Horwitz, Chief Exec. Officer
C. J. Newman, V.P., Mktg.
Manufacturer of precision timing instruments

DAVIS & SANFORD CO. INC.
24 Pleasant St.
New Rochelle, NY 10802
Phones: 914-632-1636; 800-832-0832
Fax: 914-632-8081
E. E. Resk, Pres.
R. W. Resk, V.P.
William Resk, Gen. Mgr.
Christopher J. Davies, Mktg. Dir.
Manufactures tripods, dollies, fluid heads, pedestals; wall, ceiling & floor mounts for cameras and monitors.

dB COMMUNICATIONS INC.
490 Hwy. 33W
Englishtown, NJ 07726
Phones: 201-446-3612; 800-526-2332
Jim Miller, Pres.
Linda Lotti, Sales
Cliff Simpson, Sales & Applications
Manufacturers' representatives & distributors of cable equipment; video repair service.

DECIBEL PRODUCTS INC.
Box 569610
Dallas, TX 75356-9610
Phone: 214-631-0310
Fax: 214-631-4706
Telex: 73-0212
Peter Mailandt, Pres.
Peter deVilliers, Sr. V.P., Sales & Mktg.
Robert C. Corwin, V.P., Mktg.
Robin Rhodes, V.P., Finance
Pat Hays, Sr. V.P., Operations
Manufactures base station & mobile antennas, cavities, filters, duplexers, combiners, receiver multi-couplers, ferrites, cable & connectors, accessories, RF signal distribution (fiber optic) & antenna systems monitoring equipment.

DEDO WEIGERT FILM GmbH
Rottmannstrasse 5
8000 Munich 2,
Germany
Phone: 089-525-064
Fax: 089-529-173
Telex: 52 98 63 dedo d
Dedo Weigert, Pres.
Manufacturers of lighting equipment; distributors of film and video accessories, film cameras, high speed cameras, motion analyzers (film and video); renters of film cameras, film and video lenses, high speed cameras (film and video).

DEDOTEC USA INC.
210 Westlake Dr.
Valhalla, NY 10595
Phone: 914-761-5608
Fax: 914-761-9501
Paul Tepper, Pres.
Manufacturer of portable AC/DC high intensity lighting systems.

DEK INC.
3480 Swenson Dr.
St. Charles, IL 60174
Phone: 708-377-2575
Fax: 708-377-0372
Donald Santucci, Pres.
Leonard R. Pappone, V.P.
Pat Tonning, Sales Coordinator
Mark Cohen, National Sales Mgr.
Ed Lutz, Regional Sales Mgr., Custom Molding
Kim Hinkle, Mktg. Coordinator
Manufacturer of wire & cable holding devices.

DELTA ELECTRONICS INC.
5730 General Washington Dr.
Box 11268
Alexandria, VA 22312
Phones: 703-354-3350; 800-833-5828
Fax: 703-354-0216
John Wright, Pres.
William R. Fox, V.P., Engineering
Joseph Novak, V.P., Mktg.
Robert Stebbins, V.P., Finance
Friedel Groene, V.P., Production
Barth Pitchford, Sales Engineer
Susie Hendrick, Mktg. Asst.
Regina Cabell, Mktg. Asst.
Manufacturer of RF instrumentation products for broadcast & HF applications, operating impedance bridges, receiver generators, coaxial transfer switches, antenna monitors, AM stereo monitors & exciters, RF ammeter systems, digital remote control systems, toroidal current transformers, splatter monitors, audio processors, amplitude modulation controllers, automatic power controllers & frequency modulation controllers.

OESISTI LIGHTING/OESMAR CORP.
1109 Grand Ave.
North Bergen, NJ 07047
Phone: 201-319-1100
Fax: 201-319-1104
Telex: 645466 DESMAR A
Frank Marsico, Pres.
Manufactures, services & distributes stage, studio lighting, fresnels, softlights, location kit lighting, grip equipment & studio rigging.

DEVINE'S MACHINE & OESIGN INC.
Box 239
Grantville, PA 17028-0239
Phone: 717-469-0777
Phyllis A. Devine, Gen. Mgr.
Manufactures & distributes reel trailers, accessories, reel handling equipment; tools & equipment used in CATV construction & maintenance.

DIALIGHT CORP.
1913 Atlantic Ave.
Manasquan, NJ 08736
Phone: 201-223-9400

DIALOGIC COMMUNICATIONS CORP.
1106 Harpeth Industrial Court
Box 8
Franklin, TN 37064
Phone: 615-790-2882
Fax: 615-790-1329
W. Eugene Kirby, Pres. & Chief Exec. Officer
Mark Fuller, Sales Mgr.
C. M. Smith, V.P., Engineering
Betsy Gore, Mktg. Dir.
Multi-tasking operating system allows for simultaneous inbound/outbound calls, report generation & application execution. Multiple terminals available for concurrent remote operation. Supports major billing systems.

DIAMOND COMMUNICATION PRODUCTS INC.
500 North Ave.
Garwood, NJ 07027
Phone: 201-789-1400
Fax: 201-789-7975
Telex: 4991010 DIAMD
Frank Pepe, Pres.
Gene Coll, Sales Mgr.
Manufacturer of poleline, drop installation & antenna mounting hardware.

DIAMOND ELECTRONICS INC.
Box 200
Lancaster, OH 43130
Phone: 614-756-9222
Fax: 614-756-4237
Telex: 6874581
William Muirhead, Pres.
Robert Moore, V.P., Mktg., Engineered Systems
Sal Raia, V.P., Mktg., Security Products
Rich Grover, V.P., Manufacturing
Rod Doty, V.P., Engineering
Manufacturer & distributor of general purpose & high performance radiation-hardened TV cameras for security & general surveillance applications, video cameras, switching equipment & systems, TV light boxes, test pattern & special slides & opaques for film & live cameras in monochrome; specifically designed systems for customer applications.

DIELECTRIC COMMUNICATIONS
Tower Hill Rd.
Raymond, ME 04071
Phone: 207-655-4555
Fax: 207-655-4669
TWX: 710-229-6890
James Beville, Pres.
Joseph Zuba, Dir., Mktg.
Colleen Mitchell, Dir., Mktg. Services

Branch Office:
VOORHEES: 479 Gibbsboro & Marlton Rds., Voorhees, NJ 08043.
TV & FM broadcast antennas, rigid coax & waveguide transmission line, switching & combining equipment, loads & dehydrators.

DIGITAL ARTS
7050 Convoy Court
San Diego, CA 92111
Phone: 619-541-2055
Fax: 619-541-2655
Telex: 6503050035 MCI UW
Philip Beffrey, Dir., Software Development
Manufactures PC-based software products for 2-D & 3-D animation.

DIGITAL F/X INC.
755 Ravendale Dr.
Mountain View, CA 94043
Phone: 415-961-2800
Fax: 415-961-6990
Rolando Esteverena, Pres. & Chief Exec. Officer
Barbara Koalkin, V.P., Mktg.
Manufactures digital video production systems, integrated single units combining high-end real time digital effects, paint, typography, library management for teleproduction environments.

DIGITAL SERVICES CORP. (DSC)
3622 N.E. 4th St.
Gainesville, FL 32609
Phone: 904-377-8013
Fax: 904-338-0633
Telex: 752120
John Davis, Pres.
James M. Seipp, V.P.
Ann Merideth, V.P., Mktg.
Manufacturer & distributor of digital video effects equipment & digital disc recorders.

DIGITEL—See NCS Industries Inc.

DIGITRACE INC.
2040 S. Saginaw
Flint, MI 48503
Phones: 313-234-1301; 800-443-1403
Fax: 313-234-9037

Paul Hales, Pres.
Al Winter, V.P.
Repairs set-top & addressable converters; sells reconditioned converters & parts for converter repair; repairs line equipment.

DISCOUNT VIDEO WAREHOUSE
Box 36
Mount Prospect, IL 60056
Phones: 708-299-5258; 800-323-8148
Fax: 708-299-4206
Paul Roston, Pres.
Mitchell Roston, V.P.
Marc Grossman, Sales Mgr.
Sales of broadcast/industrial video & audio equipment.

DISPLAY SYSTEMS INTERNATIONAL INC.
203 Mallin Cres.
Saskatoon, Sask. S7K 7W8
Canada
Phone: 306-934-6884
Fax: 306-934-6447
Dale Lemke, Pres.
Razi Imam, Sales & Mktg. Mgr.
Manufactures character generators & production titlers.

DI-TECH INC.
48 Jefryn Blvd.
Deer Park, NY 11729
Phone: 516-667-6300
Fax: 516-595-1012
Telex: 971806
Tony Bolletino, Dir., Mktg.
Dan Mazur, Mgr., Sales
Manufacturer of audio & video HDTV routing switchers; audio, video & pulse DAs, video equalizers, video detectors, source identifiers & audio monitor amplifiers.

DIVERSIFIED MANUFACTURING & MARKETING CO.
1207 Gant Rd.
Graham, NC 27253
Phones: 919-227-7012; 800-334-6870
T. D. Scoggins, Pres.
Flexible drill & accessories for pulling wire & cable inside existing walls.

DNR PRODUCTIONS INC.
80 S. Lake
Suite 514
Pasadena, CA
Phone: 818-242-7207
Fax: 818-247-6719
Jon Duncan, Pres.
Mike Reynolds, V.P.
Jay Nercy, V.P.
Production services.

DOLBY LABORATORIES INC.
100 Potrero Ave.
San Francisco, CA 94103
Phone: 415-558-0200
Fax: 415-863-1373
Telex: 34409
Kevinn Tam, Broadcast Tech. Mgr., Sales & Mktg.
Manufacturer of audio signal processing & noise reduction systems; digital audio encoders & decoders (codecs).

DORATE INC.
1000 N. 4th St.
Sayre, OK 73662
Phone: 405-928-3315
G. H. Dodson, Pres. & Owner
R. I. Gilbert, V.P.
Lucille Dodson, Secy.
Distributor & contractor of CATV & electronic equipment. Amplifiers, modulators, demodulators, splitters, tap-off units, antennas & accessories for CATV systems.

DORROUGH ELECTRONICS
5221 Collier Place
Woodland Hills, CA 91364
Phone: 818-999-1132
Fax: 818-998-1507
Telex: 3791292
Michael Dorrough, Pres.
Kay Dorrough, Partner
John Bauch, V.P.
Susie Bauch, Sales Mgr.
Jon Churchill, Mktg. Mgr.
Manufacturer of audio products for radio, TV & studios, especially LED gain riding meters with peak & average indication simultaneously, composite video level meters, audio processing & test & measurement equipment for stereo line level set & balance.

DOVE SYSTEMS
3563 Sueldo Unit E
San Luis Obispo, CA 93401
Phone: 805-541-8292
Gary Dove, Pres.
Evan Campbell, Sales Dir.
Manufacturer of lighting control equipment, both manual & memory.

DOW-KEY MICROWAVE CORP.
1667 Walter St.
Ventura, CA 93003
Phone: 805-650-0260
TWX: 910-380-4327
Easylink: 586052
E. Kjellberg, Pres.
Jack L. Dysart, Dir., Mktg.
Manufacturer of microwave & RF coaxial relays.

R. L. DRAKE CO.
9111 Springboro Pike
Box 3006
Miamisburg, OH 45342
Phones: 513-866-2421 (sales office); 513-866-3211 (service-parts)
Fax: 513-866-0806
Telex: 288017 DRAKE MSBG
TWX: 825114 DRAKE UF
Ron E. Wysong, Pres.
Mike R. Brubaker, V.P.
Phil Hawkins, Commercial Products Mgr.

Branch Office:
CANADA: 655 The Queensway, Suite 20, Peterborough, Ont. K9J 7M1. Phone: 705-742-3122.
Manufactures satellite receiving equipment & CATV modulators.

DROP SHOP LTD. INC.
Box 284
Roselle, NJ 07203
Phones: 908-686-0788; 800-526-4100
Fax: 908-686-4657
Jim Ruh, Pres.
Dan Parsont, Chief Exec. Officer
David L. Wank, V.P., Sales
Harold Zoberg, Sr. Design Engineer
Jim Mooney, National Sales Mgr.

Branch Offices:
HAYWARD: 2416 Tripaldi Way, Hayward, CA 94545-5017. Phones: 415-887-7474; 800-227-0700. Fax: 415-782-3416.

NEW ORLEANS: 300 Jefferson Hwy., New Orleans, LA 70121. Phone: 800-262-1201. Fax: 908-686-4657.

RFS Cablewave Systems
Division of Radio Frequency Systems, Inc.
60 Dodge Ave., North Haven, CT 06473
Tel. 203-239-3311 • FAX. 203-234-7718
BOGNER®
• Bogner® LPTV, UHF, VHF, MMDS/ITFS antennas
• Flexwell® transmission line and connectors
• Turnkey RF Subsystems

DUBNER COMPUTER SYSTEMS INC.
6 Forest Ave.
Paramus, NJ 07652
Phone: 201-845-8900
Harvey Dubner, Pres.
Bob Webb, V.P.

VICTOR DUNCAN INC.
6305 N. O'Connor
No. 100
Irving, TX 75039-3510
Phone: 214-869-0200
Fax: 214-556-1862
Frank Marasco, Pres.
Bob Burrell, Branch Mgr., Dallas

Branch Offices:
ATLANTA: 3752 DeKalb Technology Pkwy., Atlanta, GA 30340. Phone: 404-457-4550. Fax: 404-457-4758. Ed Stamm, Branch Mgr.

CHICAGO: 2650 W. Bradley Place, Unit A, Chicago, IL 60618-4712. Phone: 312-267-1500. Fax: 312-267-9026. Michael Voss, Branch Mgr.

DETROIT: 23601 Industrial Park Dr., No. 100, Detroit, MI 48024-1132. Phone: 313-471-1600. Fax: 313-471-1940. Steve Grix, Branch Mgr.
Rental, sale & service of professional film, video, lighting, audio, specialized production equipment, studio support equipment & mobile equipment & supplies.

B. E. DUVAL CO.
347 W. 6th St.
Box 5255
San Pedro, CA 90733
Phone: 213-833-0951
Fax: 213-832-9970
Ben Duval, Pres.
Glenn Duval, V.P.
Distributor of CATV equipment, including connectors, cable, batteries & used converters.

DX COMMUNICATIONS INC.
10 Skyline Dr.
Hawthorne, NY 10532
Phone: 914-347-4040
Fax: 914-347-3953
TWX: 710-569-1631
Masakazu Ohtsu, Pres.
Koki Matsumoto, Exec. V.P.
Ken Mosca, Dir. of Sales, CATV Group
Norman Russell, Dir., Video/Data Network Group
CATV headend equipment. IRDs, satellite receivers, agile modulators, agile processors, LNBs and accessories.

DYNAIR ELECTRONICS INC.
5275 Market St.
San Diego, CA 92114
Phone: 619-263-7711
Fax: 619-264-4181
TWX: 910-335-2040
E. G. Gramman, Pres.
Jesse Blount Jr., V.P., Sales & Mktg.
Manufacturer of solid-state video and audio routing switchers with automation interface, passive switchers, video & audio accessories, fiber optic special purpose equipment for broadcast, industrial & CCTV systems.

DYNAMIC TECHNOLOGY LTD.
D.T.L. Broadcast Limited
Silverdale Road
Johnson's Estate
Hayes Middlesex, UB3 3BA
England
Phone: 44-081-813-5200
Fax: 44-081-813-5022
Telex: 265871 MONREF G, Attn: SKK 496
TWX: 0628-819369
Mike McHugh, Pres.
Nicholas Ashley, V.P.
Complete range of audio & video distribution amplifiers & routing switches, text transmission systems. Complete turnkey installation work.

DYNATECH COMMUNICATIONS
991 Annapolis Way
Woodbridge, VA 22191
Phones: 703-550-0011; 800-622-8877
Fax: 703-550-7560
A. C. Tedesco, Pres.
Rob Welton, National Sales Mgr.
W. Foster-Simeon, Mktg. Services Mgr.
Packet switching, matrix & channel switches, performance measurement, network management, patching & switching.

DYNATECH NEWSTAR
6400 Enterprise
Madison, WI 53719
Phone: 608-274-8686
Manufacturers of computerized newsroom systems.

EAGLE COMTRONICS INC.
Box 2457
Syracuse, NY 13220
Phones: 315-622-3402; 800-448-7474
Alan Devendorf, Pres.
Joseph J. Ostuni, V.P.
Chester J. Syp, National Sales Mgr.
Traps, decoding filters, taps, converters, addressable & programmable descramblers, addressable switches.

EASTERN MICROWAVE INC.
(Operating Div. of Newhouse Bcstg.)
112 Northern Concourse
Box 4872
Syracuse, NY 13221
Phone: 315-455-5955
Robert Miron, Pres.
Arthur Perkins, Exec. V.P.
Gil Korta, V.P., Video & Programming
Information on CATV, educational & industrial closed-circuit common carrier signal carriage.

EASTMAN KODAK CO.
343 State St.
Third Floor, Bldg. 7
Rochester, NY 14650
Phone: 716-724-4736
L. Jack Spring, Mgr., Regional Business Unit, Americas

Branch Offices:
HOLLYWOOD: 6700 Santa Monica Blvd., Hollywood, CA 90038. Phone: 213-464-6131.
G. L. Borton, Western Regional Sales Mgr.

NEW YORK: 1133 Ave. of the Americas, New York, NY 10036. Phone: 212-930-8000. C. F. Wilkinson, Eastern Regional Sales Mgr.

OAK BROOK: 1901 W. 22nd St., Oak Brook, IL 60521-9977. Phone: 708-218-5175. R. E. Rowe, District Sales Mgr., Midwestern Region

CHAMBLEE: 5315 Peachtree Industrial Blvd., Chamblee, GA 23 30341. Phone: 404-455-0123. J. W. Johnston, District Sales Mgr., Southeastern Region
Manufacturer of professional motion picture film.

EATON CORP.
(Electronic Instruments Div.)
5340 Alla Rd.
Los Angeles, CA 90066
Phone: 213-822-3061
Fax: 213-306-1500
TWX: 910-343-6969
Peter W. Gravelle, Pres.
Janet Zack, Mgr., Mktg. Services
Manufacturer of RF & microwave test & measurement equipment.

ECHOLAB INC.
175 Bedford Rd.
Burlington, MA 01803
Phone: 617-273-1512
Fax: 617-273-3275
Ted Whittaker, Pres.
Larry Baxter, Dir., Engineering
Russell Whittaker, International Sales Mgr.
Roger Smith, Chief Engineer
Special effects generators featuring programmability; video & post production switchers.

ECHO SCIENCE CORP.
(An Arvin Co.)
3105 Patrick Henry Dr.
Santa Clara, CA 95054
Phone: 408-988-0516
O. Fritts, Pres. & Chief Exec. Officer
Vince Kasprzak, V.P. & Gen. Mgr.
D. Shelton, Mktg. Dir., Disc Recorders
High performance color & b&w video tape, disc recorders & reproducers, instrumentation magnetic tape records.

ECLECTIC ENTERPRISES INC.
318 Seaspray Ave.
Palm Beach, FL 33480
Phone: 407-655-8570
Designs, engineers, installs & operates CCTV, security & audio systems, MATV-MDS systems, commercial & industrial. On lease or direct sale basis.

EECO INC./CONVERGENCE
1601 E. Chestnut Ave.
Santa Ana, CA 92702-0659
Phone: 714-835-6000
Fax: 714-953-3747
Telex: 67-8420
Robert Milo, Pres.
Ed Sidor, V.P., Mktg.
G. R. Swetland, Mgr., Video Products
Manufacturer of video tape editing systems, SMPTE/EBU time code peripheral products, still-frame audio encoders & decoders & digital audio products.

EEG ENTERPRISES INC.
One Rome St.
Farmingdale, NY 11735
Phone: 516-293-7472
Fax: 516-293-7417
William Posner, Pres.
William Jorden, V.P.
Manufacturer of TV vertical interval digital data & encoding; closed captioning; teletext & private data systems.

EEV CANADA LTD.
67 Westmore Dr.
Rexdale, Ont. M9V 3Y6
Canada
Phone: 416-745-9494
Fax: 416-745-0618
Telex: 06-989363
Jacques Collard, Pres.
David G. Clissold, Gen. Mgr.
Dave Soward, Sales Mgr.
Ed Sondek, Sales Mgr.
Ralph Kachur, Sales Mgr.
Art Ferry, Sales Mgr.
Robert Young, Sales Administrator
TV camera tubes, VHF & UHF power tubes, lightning arrestors, surge protectors, rectifiers, SCR, power (semi) CRTs, vacuum capacitors.

★ EEV INC.
4 Westchester Plaza
Elmsford, NY 10523
Phone: 914-592-6050
Fax: 914-682-8922
Telex: 6818096
Mike Kirk, Mktg. Mgr., Broadcast Products
Perry Priestly, Sales Mgr., Broadcast Products

Regional Sales Offices:
TUCKER: 2175 Northlake Pkwy., Tucker, GA 30084. Phone: 404-939-1518. Harry Kozicki

BUFFALO: 80 Post Rd., Buffalo, NY 14221. Phone: 716-626-9055. Rick Bossert

BREA: 3350 E. Birch St., Suite 200, Brea, CA 92621. Phone: 714-528-9750. Kees van der Keyl
Manufacturer & distributor of TV camera tubes, power tubes for AM & FM transmitters, high efficiency amplifier klystrons for UHF TV transmitters.

EG & G ELECTRO OPTICS
35 Congress St.
Salem, MA 01970
Phone: 508-745-3200
Fax: 508-745-0894
Telex: 6817405 EGGSA UW
Paul Beech, Div. Gen. Mgr.
Ray Radford, Product Mgr.
Jacques Murachuer, Sales Group Mgr.
Pamela Harrington, Mktg. Mgr.
Manufactures optical products, including medium and high intensity strobe systems for aviation obstruction lighting of tall structures and FAA-approved advisory circular AC 150/5345-43 medium intensity beacon systems for installation on AM/FM towers. Systems available to operate from DC power sources.

EIGEN VIDEO
Box 848
Nevada City, CA 95959
Phone: 916-272-3461
James Hebb, Pres.
George Foster, V.P.
Color video disc recorders for slow-motion, animation & time-lapse photography.

EIMAC
(Div. of Varian)
301 Industrial Way
San Carlos, CA 94070
Phone: 415-592-1221
George Badger, Mktg. Mgr.
Manufacturer of power grid tubes, RF cavities for broadcast & other applications.

EITEL ELECTRONICS
Box 830
Prescott, AZ 86302
Phone: 602-445-0691
George Eitel, Pres.
Custom built equipment, both radio & TV, from sound mixers to transmitters, low power (1-1000 watts) UHF & VHF translators, custom preamps (tube & transistor), UHF & VHF antennas & converters, custom built towers for translators. Installation & maintenance services.

ELAN ENTERPRISES LTD.
502 E. St. Charles Rd.
Carol Stream, IL 60188
Phone: 800-331-8382
Fax: 708-665-0296
Joe Johnsen Jr., Pres.
Jim Johnsen, Sales
Larry Thompson, National Mktg. Mgr.
Generators & headend standby systems.

ELECTROHOME LTD.
809 Wellington St. N
Kitchener, Ont. N2G 4J6
Canada
Phone: 519-744-7111
Fax: 519-749-3131
J. A. Pollock, Chmn., Pres. & Chief Exec. Officer
W. M. Nobbs, V.P., Electronics
W. D. McGregor, V.P., Broadcasting
J. M. Gingerich, V.P., Finance & Administration
Robert Lovell, Public Relations Mgr.

U.S. Offices:
TONAWANDA: 700 Ensminger Rd., Suite 112, Tonawanda, NY 14150. Phone: 716-874-3630.

RANCHO CUCAMONGA: 10282 6th St., Rancho Cucamonga, CA 91730-5835. Phone: 714-466-3816.
Designs and manufactures color and monochrome vari-scan video monitors, large screen data/graphics & video projection systems, CAD/CAM projection systems, digital video systems, single & double printed circuit boards, contract manufacturing and digital effects systems.

ELECTRO IMPULSE LABORATORY INC.
1805 Corlies Ave.
Box 278
Neptune, NJ 07754-0278
Phone: 908-776-5800
Fax: 908-776-6793
Mark Rubin, Pres. & Sales Mgr.
Edward Kracum, V.P.
Manufacturer of high-power RF dummy loads, attenuators & power meters.

ELECTROLINE EQUIPMENT INC.
8750 8th Ave.
Montreal, Que. H1Z 2W4
Canada
Phone: 514-374-6335
Telex: 055-62171
Mitchell Olfman, Pres. & Chief Exec. Officer
Mitchell Goldberg, V.P., Product Applications
Michael Rychel, Applications Engineer
Manufacturers of addressable systems for pay TV, CATV passive devices, special amplifiers and filters.

ELECTRONIC PUBLISHERS INC.
1107 Hazeltine Blvd.
No. 530
Chaska, MN 55318
Phone: 612-835-2520
Steven B. Poulter, Pres.
Timothy J. Fitzpatrick, V.P., Engineering
Mark Siebert, V.P., Sales
Don Barnes, Dir. of Operations
Terri Tieman, Mktg. & Sales
Custom software development, OEM for cable operators & advertising systems.

ELECTRONIC SYSTEMS LABORATORIES INC.
3911 S.W. 47th Ave.
Suite 906
Fort Lauderdale, FL 33314
Phone: 305-791-1501
Fax: 305-791-8986
Telex: 753027 (Western Union)
Lutz H. Meyer, Pres.

ELECTRO-VOICE INC.
(Subsidiary of Gulton Industries)
600 Cecil St.
Buchanan, MI 49107
Phone: 616-695-6831
TWX: 810-270-3135
Robert D. Pabst, Pres.
Harry Bradley, V.P., Finance
Paul McGuire, V.P., Mktg.
Roger Gaines, V.P., Mfg.
Ron Graham, V.P., Employee Relations
Jim Long, Dir., Mktg.
Earl Harris, Dir., Engineering
Manufacturer of professional audio products including microphones, electronic amplification & signal processing devices, loudspeakers, loudspeaker systems & accessories.

ELEPHANT REPLACEMENT & REHAB
Box 3626
North Fort Myers, FL 33918
Phone: 813-995-7383
J. Barnes, Office Mgr.
Manufacturer of underground boring equipment.

ELNOVA PROFESSIONAL ELECTRONICS LTD.
0325 Clement St. West
LaSalle, Que. H8R 484
Canada
Phone: 514-364-2118

★ EMCEE
Box 68
White Haven, PA 18661
Phone: 717-443-9575
TWX: 510-655-7088
Perry Spooner, V.P. & System Engineer
John Saul, V.P. & System Engineer
Frank Trainor, Dir. of Mktg.
VHF & UHF translators, transmitters & low/medium power transmitting antennas, 1 watt-5 kw, single channel & broadband

amplifiers, 2500 MHz instructional TV transmitters, repeaters, receiving converters & response systems. Multipoint distribution service transmitters, repeaters & receiving converters.

EMCOR PRODUCTS/CRENLO INC.
1600 4th Ave. NW
Rochester, MN 55901
Phone: 507-289-3371
Fax: 507-287-3405
Gary P. Ellis, V.P., Sales & Mktg.
Daniel Estes, Sales Mgr.
Thomas Regnier, Advertising Coordinator
John Horton, Field Sales Mgr.
Manufacturers of modular enclosure systems, EMI/RFI shielded enclosures, computer support furniture, chassis slides, packaged blowers, electrical enclosures.

EM ELECTRONICS INC.
545-547 Commerce Dr.
Yeadon, PA 19050
Phone: 215-259-7200
Fax: 215-259-4872
Elena M. DiMaggio, Pres.
OEM cable equipment manufacturer & national distributor; engineering, design & installation services.

E-N-G MOBILE SYSTEMS INC.
2950 Cloverdale Ave.
Concord, CA 94518
Phones: 415-798-4060; 815-439-2395 (Mid-West Sales Office)
Fax: 415-798-0152
Dick Glass, Pres.
Ted Kendrick, V.P.
Tony Passer, Customer Service
Terry Gabor, Mid-West Sales Mgr.
Manufacturer of ENG news vehicles, field production vehicles, post-production vehicles, SNG satellites.

ENTERPRISE ELECTRONICS CORP.
128 S. Industrial Blvd.
Enterprise, AL 36330
Phone: 205-347-3478
William R. Braswell, Pres.
Larry Collins, Dir. of Operations
Bob Epperson, Gen. Mgr.
Color weather radar & color radar data remoting systems.

ENTRON INC.
418 Rte. 79
Morganville, NJ 07751
Phone: 201-591-1000
Joseph Ross, Pres.
Doris Beal, Division Mgr., CATV
Manufacturer of full line of solid state equipment & accessories for CATV industry.

ENVIRONMENTAL TECHNOLOGY INC.
1302 High St.
South Bend, IN 46618
Phone: 219-233-1202
Fax: 219-233-2152
John Petty, Mktg. Mgr.
Sensors and controls for tower and dish antenna de-icing. Pressurization units/dehydrators for RF components such as feed horns, waveguides, coax cable, etc. Sensor & control assembly for microwave landing system radome de-icing.

ESE
142 Sierra St.
El Segundo, CA 90245
Phone: 213-322-2136
Jerrald D. Johnson, Pres.
Robert Mayers, V.P.
Manufacturer of solid state digital clocks & timers, programmers, master timing systems, SMPTE time code readers & generators, hybrid telephone interfaces, video distribution amplifiers & color character generators.

ETC
Electronic Tele-Communications Inc.
3620 Clearview Pkwy.
Atlanta, GA 30340-2178
Phone: 404-455-4890
Fax: 404-455-7972
Dean W. Danner, Pres.
James S. Fuller, V.P., Mktg.
Douglas R. Altman, National Sales Mgr.
Phyllis McNeill, Advertising Mgr.
Manufacturer & distributor of digital voice response systems for all recorded announcement applications; time/weather/temperature announcement systems for community service & public awareness. Complete programming, maintenance service, installation, traffic management & weather forecasting.

EVENTIDE INC.
One Alsan Way
Little Ferry, NJ 07643
Phone: 201-641-1200
Fax: 201-641-1640
Richard Factor, Pres.
Gil Griffith, Sales Mgr.
Joseph Shapiro, Mktg. Mgr.
Manufacturers of digital audio effects devices, pitch change, video delays, broadcast delays & time compression/expansion systems.

EVERSTICK ANCHOR CO.
(Div. of Iowa Malleable Iron Co.)
9th & Kirkwood
Box 967
Fairfield, IA 52556
Phone: 515-472-3116
Fax: 515-472-5860
M. W. Green, Pres. & Chief Exec. Officer
Jim Steinbeck, Sales Mgr.
Manufacturers of 3-way & 4-way expanding earth anchors & installation tools.

EVERTZ MICROSYSTEMS LTD.
3465 Mainway
Burlington, Ont. L7M 1A9
Canada
Phone: 416-335-3700
Fax: 416-335-3573
Dieter Evertz, Pres.
Alan Lambshead, V.P.
Carter Lancaster, Sales & Mktg.
Manufacturers of LTC or VITC time code equipment for post production including generators, readers, translators, data displays, character inserters, clocks, timers, audio/video synchronizers, audio tape transport interfaces & VHS & S-VHS interfaces for video editors.

EXCALIBUR INDUSTRIES INC.
12427 Foothill Blvd.
Lakeview Terrace, CA 91040
Phone: 818-899-2547
Fax: 818-890-1847
Joseph L. Byron, Pres.
Manufacturer of custom cases.

EXPRESS TOWER CO. INC.
Box 143
Big Cabin, OK 74332
Phone: 918-783-5129
Fax: 918-783-5590
Terry L. Cowan, Pres.
Jerry W. Cowan, V.P.
Dyke A. Dean, Mktg. Dir.

Construction/Equipment Supply/Engineering/Drafting/Repair
Cable Services Company/Inc.
2113 Marydale Ave., Williamsport, PA 17701
Nationwide: 800-326-9444 • Fax: 717-322-5373

Designs, fabricates & erects guyed & self-supporting broadcast towers for TV, FM, CATV, cellular, microwave.

FAIRCHILD DATA CORP.
350 N. Hayden Rd.
Scottsdale, AZ 85257-4692
Phone: 602-949-1155
Fax: 602-941-0023
Telex: 910-950-0085
Milt Deever, Pres.
Bob Miller, Customer Service Mgr.
Carol Foster, Mktg.

Branch Office:
RESTON: 12020 Sunrise Valley Dr., Suite 141, Reston, VA 22091. Phones: 703-391-2734; 703-391-2725. Fax: 703-476-2217. TWX: 249803 (VA).
Manufacturer of high-speed broadband, groupband, satellite & map modems & RF electronics for Ku-band & C-band earth stations.

F & F PRODUCTIONS
9675 4th St. N.
St. Petersburg FL 33702
Phone: 813-576-7676
Fax: 813-577-5011
George Orgena, Pres.
Bob Eisenstaedt, V.P.
Lisa Robinson, Sales
Full sevice teleproduction facility, featuring 5 mobile production vehicles, 2 support units, 2 KU uplink vehicles, post production editing suites, graphics and 3D animation.

FAROUOJA LABORATORIES INC.
675 Palomar Ave.
Sunnyvale, CA 94086
Phone: 408-735-1492
Fax: 408-735-8571
Telex: 278559
Yves C. Faroudja, Pres.
Hafon Hamaoui, Exec. V.P.
Isabell Faroudja, V.P.
Ronald E. Zimbrick, Mgr., Mktg. & Technical Services
Manufacturer of encoders, decoders, transcoders & video signal processing equipment.

FERNO-WASHINGTON INC.
70 Weil Way
Wilmington, OH 45177
Phone: 513-382-1451
Telex: 684 2139 Ferno UW
El Bourgraf, Pres.
Wayne Smith, V.P.
Marc McMurphy, Mktg. Mgr.
Manufacturer of on-location transport carts for video and audio gear.

FIOELIPAC CORP.
Box 808
Moorestown, NJ 08057
Phone: 609-235-3900
Fax: 609-235-7779
Telex: 710-897-0254
Robert S. Thanhauser Jr., Pres.
Daniel McCloskey, V.P. & Gen. Mgr.
Jack Ducart, Dir., Sales
Joanne Donahue, Sales Coordinator
Larry Lamoray, Dir., Mktg.
Manufacturer of broadcast audio cartidges, cartridge machines, cartridge storage racks, back-lubricated and reel-to-reel audio & digital recording tape, cartridge accessories, studio warning lights, tape erasers & eraser/splice detectors.

FIFE-PEARCE ELECTRIC CO.
17141 Ryan Rd.
Detroit, MI 48212
Phone: 313-369-2560
Fax: 313-369-1859
Steven G. Pearce, Pres.
Gregory M. Pearce, V.P.
Roger N. Pearce, V.P.
Video and audio tape degaussing equipment & demagnetizers.

FILMLINE CORP.
43 Erna St.
Milford, CT 06460
Phone: 203-878-2433
Ed Krause, Pres.
Jack Grady, V.P., Sales
Film processors of all types: Color, black & white, reversal (8mm to 35mm).

FINLINE TECHNOLOGIES LTD.
440 Phillip St.
Waterloo, Ont. N2L 5R9
Canada
Phone: 519-746-1023
Fax: 519-746-1131
Scott K. Wilson, V.P., Mktg. & Sales

FIRST CAMERA VIDEO
350 Brannan St.
Third Floor
San Francisco, CA 94107
Phone: 415-495-0155
Vaughn Kilgore, Pres.
Tara McBride, Production Mgr.
Supplier of full production services, broadcast level camera packages, equipment, crew & VHS offline.

FIRST CAROLINA SATELLITE
529 Dynamic Dr.
Garner, NC 27529
Phone: 919-779-0273
All satellite equipment, sales, service & installation.

FISH-SCHURMAN CORP.
70 Portman Rd.
New Rochelle, NY 10802
Phone: 914-636-1300
Telex: 137480
Murray Yawitz, Pres.
M. F. Hertel, Treas.
Color separation prism assemblies for color TV, multilayer dichroic filters & beam splitters, hot & cold mirrors, color-glass filters, including infrared for silicon vidicon, neutral wedge & wavelength wedge filters, laminated gelatin & polarizing filters, lenses, mirrors, glass filters for surveillance of casino cards with b&w cameras.

FLASH TECHNOLOGY CORP. OF AMERICA
55 Lake St.
Nashua, NH 03060
Phone: 603-883-6500
Fax: 603-883-0205
Telex: 943481
William F. Sommers, Pres.
Thomas J. Allain, Sales Engineer
Manufacturer of high & medium intensity aviation obstruction lighting systems.

FM SYSTEMS INC.
3877 S. Main St.
Santa Ana, CA 92707
Phones: 714-979-3355; 800-235-6960
Frank F. McClatchie, Pres.
Don K. McClatchie, Sales Mgr.
Manufactures & distributes program audio level control processors, video voltmeters, FM stereo & TV audio (in-band) modulators, delta modulation systems, deviation meters, compandors, SCPC modulators & demodulators, multiplexers & stereo processors for satellite, microwave, supertrunk & cable distribution facilities, audio modulation & video modulation meters.

FOR-A CORPORATION OF AMERICA
313 Speen St.
Natick, MA 01760
Phone: 508-650-3902
Fax: 508-651-8729
David E. Acker, Pres.
Takaaki Imoto, V.P.
Nicola C. Holm, Mktg. Administration
John Maradardo, Regional Sales Mgr., Northeast

Branch Offices:
CYPRESS: 11095 Knott Ave., Suites A & B, Cypress, CA 90630.

LISLE: 2100 Western Court, Suite 380, Lisle, IL 60532.
Manufacturer of broadcast & production equipment, character generators, specialized video equipment, time base correctors, switchers, high resolution still cameras, audio equipment.

FORT WORTH TOWER—See FWT Inc.

FOSTEX CORP. OF AMERICA
15431 Blackburn Ave.
Norwalk, CA 90650
Phone: 213-921-1112
Fax: 213-802-1964
Telex: 5106002488
Yoshiharu Abe, Pres.
Mark Cohen, V.P., Sales & Mktg.
Fred Huang, Gen. Mgr.
Manufacturer of digital/analog audio recorders, studio monitors, microphones, mixing, video/audio synchronization equipment.

FREELAND PRODUCTS INC.
75412 Hwy. 25
Covington, LA 70420
Phones: 504-893-1243; 800-624-7626
Fax: 504-892-7323
J. H. Freeland, Pres.
F. J. Delaup, V.P.
Lissa M. Lee, Sales Mgr.
Rebuilders of transmitter tubes for radio & TV stations.

FREZZI-PAG
5 Valley St.
Hawthorne, NJ 07506
Phone: 201-427-1160
James Crawford, Pres.
Manufacturer of battery equipment & accessories.

FREZZOLINI ELECTRONICS INC.
5 Valley St.
Hawthorne, NJ 07506
Phones: 201-427-1160; 800-345-1160 (sales/order line)
Fax: 201-427-0934
James Crawford, Pres.
Jack Frezzolini, V.P., Mktg. & Sales Mgr.
Kim Ussher, Sales & Mktg.
Michele Goycoolea, Mktg.

Branch Offices:
SARASOTA: 767 John Ringling Blvd., Sarasota, FL 33577. Phone: 813-366-3021.

BURBANK: 820 N. Hollywood Way, Burbank, CA 91505. Phone: 818-845-1311. Fax: 818-845-1724.
Manufacturer & distributor of nickel cadmium battery packs, chargers & AC adapters, portable & studio lighting kits.

FUJINON INC.
10 Highpoint Dr.
Wayne, NJ 07470
Phone: 201-633-5600
Telex: 6818115
Hitoshi Kawamura, Pres.
John Newton, Gen. Mgr.
John Webb, Sales Mgr.

Branch Offices:
CARROLLTON: 2101 Midway, Suite 350, Carrollton, TX 75006. Phone: 214-385-8902. Dave Waddell, Mktg. Mgr.

CARSON: 129 Savarona Way, Carson, CA 90746. Phone: 213-532-2861. Norma Delatorre

WEST CHICAGO: 3 N. 125 Springvale, West Chicago, IL 60185. Phone: 708-231-7888. Bruce Wallace
Manufactures and servicers of broadcast TV lenses, optical systems & CCTV lenses.

FUJI PHOTO FILM USA INC.
555 Taxter Rd.
Elmsford, NY 10523
Phones: 914-789-8100; 800-755-3854
Fax: 914-682-4955; 914-682-4956
Sam Inoue, Pres.
Stan Bauer, Gen. Mgr.
Joe Visslailli, National Sales Mgr.
Brad Friedrich, Dir. of Mktg.
Tom Daly, Product Mgr.
Gene Kern, Advertising Mgr.

Branch Offices:
CARROLLTON: 1628 W. Crosby Rd., Suite 100, Carrollton, TX 75006. Phone: 214-242-0662. Stan Risetter, Regional Sales Mgr.

CYPRESS: 6200 Phyllis Dr., Cypress, CA 90630. Phone: 714-372-4200. Don Jackson, Regional Sales Mgr.

ITASCA: 1285 Hamilton Pkwy., Itasca, IL 60143. Phone: 312-773-7200. Dave Perrin, Regional Sales Mgr.

NORCROSS: 5461 Peachtree Industrial Blvd., Norcross, GA 30092. Phone: 404-417-4000. Jerry Lester, Regional Sales Mgr.

SOUTH HACKENSACK: 3 Empire Blvd., South Hackensack, NJ 07606. Phone: 201-507-2500. Tom Volpicella, Regional Sales Mgr.
Manufacturer of video tapes and audio cassettes for professional use.

FUSION ELECTRONICS INC.
15 Main St.
Box 170
East Rockaway, NY 11518-0170
Phones: 516-887-4660; 800-645-2300
Fax: 516-599-6495
Telex: 125237
Marie Ramirez, Pres.
Sid Sussman, V.P.
Warren Sussman, Dir., Purchasing
Distributor of CATV electronic replacement parts; reconditioned CATV equipment; broadcast cameras, Beta and VCRs, switchers, etc.; lamp replacements; CCTV surveillance equipment.

FUTURE PRODUCTIONS INC.
630 9th Ave.
Suite 403
New York, NY 10036
Phone: 212-333-3606
Fax: 212-581-1639
Mitsuko Matsuda, Pres.
Ken Washino, V.P.
Valerie Shimoyama, V.P., Advertising
Timothy Forster, V.P., Mktg.
Manufacturers of audio/video distribution amplifiers, remote control for VCRs, control equipment for large & small video duplication systems; duplication of VCRs; dealer for video retailers & manufacturers.

FWT INC.
(formerly Fort Worth Tower)
1901 E. Loop 820 S
Fort Worth, TX 76124-0597
Phone: 817-457-3060
Fax: 817-429-6010
Roy Moore, V.P.
Manufacturer of guyed or self-supporting towers, equipment buildings, mobile communications buildings, fiber optics splicing trailers & standby power systems.

GABRIEL ELECTRONICS INC.
Libby Rd.
Box 70
Scarborough, ME 04074
Phone: 207-883-5161
Fax: 207-883-4469
Telex: 95-0113
Frank Gemme, Pres.
Donald Crisman, V.P., Sales & Mktg.
Michael Cahill, National Sales Mgr.
Seth M. Hanson II, Advertising Mgr.
Manufactures point-to-point microwave antennas including STL & CARS band antennas, dehydrators, waveguides & horn reflectors for the telecommunications industry. Offers installation, program management & system analysis.

GAMCO INDUSTRIES INC.
45A Walnut Ave.
Clark, NJ 07066
Phones: 201-381-0700; 800-221-1367
Fax: 201-381-6168
Fred G. Whiting, Pres.
Sheila O'Sullivan, Exec. V.P.
Manufacturer of CATV & pay TV devices, hotel & motel channel deletion filters, amplifiers & trunk line equipment, subscriber traps, band pass filters & all specialty filters.

G & M POWER PRODUCTS INC.
1544 Cassil Pl.
Los Angeles, CA 90028
Phones: 800-748-5860; 213-850-6800
Fax: 213-469-9185
Gideon Ben-Akiva, Pres.
Gerald Melsel, Sales
Manufactures & distributes battery belts, packs, blocks & chargers for the film & video industry.

GARDINER COMMUNICATIONS CORP.
3605 Security St.
Garland, TX 75042
Phone: 214-348-4747
Fax: 214-341-1933
TWX: 910-861-0004
Jim Harris, Pres.
Annette Jensen, V.P.
Charles B. Pace, Mktg. Mgr.
Manufacturer of low-noise amplifiers, converters, LNBs & combination feeds with amplifiers & block down converters, C-band & Ku-band.

GARNER INDUSTRIES
4200 N. 48th St.
Lincoln, NE 68504
Phone: 402-464-5911
Fax: 402-464-6960
Telex: 438068
Ed Garner, Pres.
Phillip Mullin, V.P.
Brad Osthus, Deguausser Sales
Robert A. Bobrowski, Dir., Mktg.
Manufacturers of bulk erasers, degaussers & demagnetizers.

GAUSS
(A Mark IV Co.)
9130 Glenoaks Blvd.
Sun Valley, CA 91352
Phone: 213-875-1900
J. R. Williams, Pres.
Paul V. Hugo, Dir. of Sales & Mktg.
Manufacturer of high-speed tape duplicators, precision loudspeakers & systems.

G. C. ELECTRONICS CO.
1801 Morgan St.
Rockford, IL 61102
Phone: 815-968-9661
Fax: 815-968-9731
Telex: 383956
Alan Walter, V.P., Mktg.
Brad Corbin, V.P., Sales
Al Andreini, Gen. Mgr.
Jeff Champion, Mktg. Mgr.
Manufacturer of video, telephone & computer accessories; service technician tools & aids.

GENCO INC.
6907 Rhode Island Ave.
College Park, MD 20740
Phil Barley, Gen. Mgr.
Manufacturer of electronic test equipment & systems.

GENERAL CABLE CO.
(A unit of the Penn Central Telecommunications Co.)
One Cragwood Rd.
South Plainfield, NJ 07080
Phone: 201-769-3200
Telex: 138-935
Peter Gordon, Pres.
Dan Keating, Sales
Dave Gates, Mktg.
Manufacturer of optical fiber cables; supplier of telecommunications cable & related products including aerial lifts, installation tools & equipment, air dryers & cable pressurizing systems.

GENERAL ELECTRIC CO.
(Closed Circuit TV Operation)
316 E. 9th St.
Owensboro, KY 42301

Phone: 502-685-6329
Fax: 502-685-6494
Telex: 213-021
John P. Olson, Mgr., Video Markets
Manufacturer of CCTV cameras, monitors, VTRs & accessories.

GENERAL SEMICONOUCTOR INDUSTRIES INC.
2001 W. 10th Place
Tempe, AZ 85281
Phone: 602-968-3101
Fax: 602-966-6396
Francis X. Kushi, Pres.
William J. Hennigan, Worldwide Sales Mgr.
Transient voltage surge suppressor products.

GENERAL TELEVISION NETWORK—See
Communications Systems Group.

GENEVA GROUP OF COMPANIES
9909 S. Shore Dr.
Plymouth, MN 55441
Phones: 612-546-5620; 800-328-6795 (ext. 382)
Fax: 612-546-0933
TWX: 510-600-5005 GENEVA GRP
Edward E. Griffin, Pres.
Bruce A. Bowen, National Sales Mgr.
Laurel M. Anderson, Sales/Mktg. Coordinator
Manufacturer of audio/video accessories.

GENTNER ELECTRONICS CORP.
1825 Research Way
Salt Lake City, UT 84119
Phone: 801-975-7200
Fax: 801-977-0087
William V. Trowbridge, Pres.
Russell D. Gentner, Chief Exec. Officer
David Finley, Dir., Mktg. & Sales
Charles Leonhardt, Dir., Mktg. Communications
Elaine Jones, International Sales Mgr.
Manufacturers of telephone interface, transmitter remote control, audio routing & distribution, patch panels, audio processing & teleconferencing products.

THE GEORGE-INGRAHAM CORP.
Box 1869
Stone Mountain, GA 30086-1869
Phones: 404-296-0804; 800-631-6283; 800-332-5162 (GA only)
Fax: 404-296-0952
Betty Estes, Pres. & Chief Exec. Officer
Mark Lee Battle, Exec. V.P., Sales & Mktg.
Manufacturer of underground, underbridge & fiber optic conduit systems & all related materials including hangers; engineering services & manhole equipment & supplies.

GILBERT ENGINEERING CO. INC.
5310 W. Camelback Rd.
Glendale, AZ 85301-7597
Phones: 602-245-1050; 800-528-5567
Fax: 602-934-1380
TWX: 910-951-1380
Robert A. Spann, Pres.
Robert Hayward, V.P., Engineering
James Moulin, Mgr., Distributor Sales
Manufacturer of coaxial connectors, test connectors, tools & accessories.

GLEN ROCK GRAPHICS
435 Lincoln Ave.
Wykcoff, NJ 07452
Phone: 201-445-3343
Charles R. Diehl, Pres.
Character generator leasing, remote truck rental, animation & video printing equipment rental.

GLOBAL SYSTEMS CORP.
(Micro-Link)
15 Hale St.
Haverhill, MA 01830
Phone: 508-373-4392
Thomas H. Jarman, Pres.
Manufacturer of 10-w & 100-w ITFS, MMDS & MDS microwave TV transmitters, repeaters, FM talkback & data transmitters, STLs; microwave downconverters, preamplifiers & filters; VHF distribution amplifiers, set-top converters, power supplies.

GML NORTH AMERICA
8547 Grovemont Circle
Gaithersburg, MD 20877
Phone: 301-670-9696
Fax: 301-840-2946
Telex: 64405 ADHOC
Phil Edwards, Pres.
Roland Blood, V.P.
John McElwee, Sales
Distributors of dual channel digital video effects systems which include time-base correction, color correction, A/B transitions, SPG, digital effects.

GMP
3111 Old Lincoln Hwy.
Trevose, PA 19053-4996
Phone: 215-357-5500
Fax: 215-357-6216
Telex: 755380
G. Nelson Pfundt, Pres.
Douglas H. Clemens, V.P., Sales
Theodore R. Clemens, Sr. Sales Rep.
Bayard Brewin, Mktg. Mgr.
Manufactures, distributes & services tools & accessories for CATV outside plants. Aerial, underground & in-building cable installation & maintenance tools.

GOOWIN COMMUNICATIONS
3364 Chichester Ave.
Suite 241
Boothwyn, PA 19601
Phone: 800-962-7986
Fred R. Godwin, Pres.
Distributor of headend equipment for CATV industry.

GOOWIN'S OIS-K SATELLITE SYSTEMS INC.
3110 Pinson Valley Pkwy.
Birmingham, AL 35217-1812
Phone: 205-841-1300
Fax: 205-849-7631
Kerry Godwin, Pres.
Kevin Godwin, V.P.
Sales and service of TVRO & SMATV Systems

ALAN GOROON ENTERPRISES INC.
1430 N. Cahuenga Blvd.
Hollywood, CA 90028
Phone: 213-466-3561
Fax: 213-871-2193
TWX: 910-321-4526
Grant Loucks, Pres.
Don Sahlein, V.P.
Wayne Loucks, Gen. Mgr.
Fred Ginsburg, Sales Mgr.
Motion picture & video equipment rentals, sales & service for the professional.

GORMAN-REOLICH MANUFACTURING CO.
257 W. Union St.
Athens, OH 45701
Phone: 614-593-3150
James T. Gorman, Owner

RFS
Cablewave Systems
Division of Radio Frequency Systems, Inc.
60 Dodge Ave., North Haven, CT 06473
Tel: 203-239-3311 • FAX: 203-234-7718
BOGNER®
• Bogner® LPTV, UHF, VHF, MMDS/ITFS antennas
• Flexwell® transmission line and connectors
• Turnkey RF Subsystems

Manufacturer of FCC type-accepted EBS encoders, decoders, receivers, NOAA weather radio receivers.

GOTHAM AUDIO CORP.
1790 Broadway
New York, NY 10019-1412
Phone: 212-765-3410
Fax: 212-265-8459
TWX: 236779 GOTHM UR
Russell D. Hamm, Pres.
Reverberation units with remote control, studio turntables, compressor/limiters, consoles, console components, transistor condenser microphones, transformers, linear attenuators, monitor speakers, wow & flutter meters, test equipment, audio cable, stereodisk cutting equipment, noise reduction systems, digital processing equipment, professional CD players, tape machines & mixers.

GOULD INC.
(Fiber Dptics Div.)
6740 Baymeadow Dr.
Glen Burnie, MD 21060
Phones: 301-787-8300; 301-787-8311
Fax: 301-787-2831
Vincent J. Tekippe, Gen. Mgr.
Susan. K. Loescher, Dir., Sales & Mktg.
John R. Hussar, Mgr., International Accounts
Manufacturer & supplier of complete line of passive fiber optic components.

GRAHAM-PATTEN SYSTEMS INC.
Box 1960
Grass Valley, CA 95945
Phones: 916-273-8412; 800-547-2489 (outside CA); 800-422-6662 (CA)
Fax: 916-273-7458
Merv Graham, Pres.
Mike Patten, V.P.
Tim Prouty, V.P., Sales & Mktg.
Manufacturer of television broadcasting equipment, edit suite audio mixer & video keying systems.

THE GRASS VALLEY GROUP INC.
Box 1114
Grass Valley, CA 95945
Phone: 916-478-3000
Fax: 916-478-3187
Telex: TRT 160432
Larry Kaplan, Pres. & Gen. Mgr.
Robert L. Cobler, V.P., Mktg.

Regional Offices:
ATLANTA: 3554 Habersham at North Lake, Tucker, GA 30084. Phone: 404-493-1255. Richard Brown, Mgr.

CHICAGO: 3150 W. Higgins Rd., Suite 150, Hoffman Estates, IL 60195. Phone: 708-310-9190. Roger Hale, Mgr.

DALLAS: 5628 Green Oaks Blvd. SW, Suite A, Arlington, TX 76017. Phone: 817-483-7447.

ELKHART: Box 4609, Elkhart, IN 46514. Phone: 219-264-0931.

LOS ANGELES: 21243 Ventura Blvd., Suite 143, Woodland Hills, CA 91364. Phone: 818-999-2303.

MIAMI: 8880 N.W. 20th St., Suite I, Miami, FL 33172. Phone: 305-477-5583.

NEW YORK: Six Forest Ave., Paramus, NJ 07652. Phone: 201-645-7988.

WASHINGTON: 12520 Prosperity Dr., Suite 110, Silver Spring, MD 20904. Phone: 301-622-6313.
Audio & video switching systems, line & terminal equipment & fiber optic communications systems, video editing & digital effects equipment.

GRAY ENGINEERING LABORATORIES INC.
504 W. Chapman Ave.
Suite P
Orange, CA 92668
Phone: 714-997-4151
Fax: 714-997-1939
Scott R. Gray, Pres.
Designs and manufactures SMPTE longitudinal and vertical interval time code products, video-assisted film editing products, safe title generator equipment & time code processing equipment.

THE GREAT AMERICAN MARKET
826 N. Cole Ave.
Hollywood, CA 90038
Phone: 213-461-0200
Fax: 213-461-4308
TWX: 910-494-1233
Joseph N. Tawil, Gen. Mgr.
Andrea Tawil, Advertising Mgr.
Robert J. Iodice, Dir. of Sales
Rachel Hahn, Customer Service
Manufacturer of lighting equipment, special effects, pattern projections, custom patterns, effects & pattern projectors, portable lighting, kits, color filters & control consoles.

GRUMMAN ELECTRONIC SYSTEMS DIV.
Sunrise Hwy.
Great River, NY 11739
Phone: 516-224-6049

JAMES GRUNDER & ASSOCIATES INC.
5925 Beverly
Mission, KS 66202
Phone: 913-831-0188
Fax: 913-831-3427
James Grunder, Pres.
Eddie Grunder, V.P.
Jim Bendure, Gen. Mgr.
Amy Flickinger, Advertising/Mktg. Mgr.
Distributor of standards converters, computer scan converters, time base correctors and special effects generators.

GTE PRODUCTS CORP.
Sylvania Lighting Center
Danvers, MA 01923
Phone: 800-544-4828
Telex: 940280
TWX: 710-347-0891
Dean Langford, Pres.
Earl Lawson, V.P. & Gen. Mgr.
Richard M. Smith, Mgr., Mktg. Promotions
Manufacturer of a complete line of lighting products for the television industry.

GTE Spacenet

★ GTE SPACENET CORP.

1700 Old Meadow Rd.
McLean, VA 22102
Phone: 703-848-1000
Fax: 703-848-0004; 703-848-0005
C. J. Waylan, Pres.
Thomas C. Natoli, V.P., Corporate Affairs
Ray Marks, V.P., Mktg. & Business Development
Joe Barna, V.P. & Gen. Mgr., Communication Services
Howard Svigals, V.P., Finance
Dave Piske, V.P. & Gen. Mgr., Satellite Services
Jerry Porter, Dir., Satellite Services Sales & Distribution
Supplier of satellite communications services & systems.

HALL ELECTRONICS INC.

1305-F Seminole Trail
Charlottesville, VA 22901
Phone: 804-974-6466
Fax: 804-974-6450
Jonathan G. Hall, Pres.
Sharon P. Hall, V.P.
Bob Bousman, Sales
Sells new & rebuilt audio & radio broadcast equipment. Manufactures replacement cards for cart machines.

HALLIKAINEN & FRIENDS INC.

141 Suburban Rd.
Bldg. E4
San Luis Obispo, CA 93401-7590
Phone: 805-541-0200
Harold Hallikainen, Pres.
Frank Calabrese, V.P., Sales & Mktg.
Manufacturer of transmitter remote control & logging equipment, remote satellite dish steering systems, telemetry update kits, audio mixers with audio-follow-video control.

HAMMOND INDUSTRIES INC.

8000 Madison Pike
Madison, AL 35758
Phone: 205-772-9626
Fax: 205-461-7708
Colin E. Hammond, Pres.
Manufacturers of stands for 19-inch equipment, fixed or standing.

H & E MICRO-TRAK CORP.

165 Front St.
Chicopee, MA 01013
Phones: 413-733-8743; 800-358-8729
Roger Hamel, Pres.
Denise Ewing, V.P., Operations
William E. Stacy, V.P., Mktg. & Sales
Manufacturer of audio equipment & accessories, studio desks & cabinetry.

HARDIGG CASES

(Division of Hardigg Industries Inc.)
393 N. Main St.
Box 201
South Deerfield, MA 01373
Phone: 413-665-2163
Fax: 413-665-8061
Telex: 955431 HARDIGG SO OR
James S. Hardigg, Pres.
John C. Miller, V.P.
Stanley J. Morgan, National Sales Mgr., Container Products
Manufacturers of rotationally molded plastic shipping and storage containers, custom molded package cushioning products.

HARRIS ALLIED BROADCAST EQUIPMENT

3200 Wismann Lane
Box 4290
Quincy, IL 62305-4290
Phones: 800-622-0022 (Radio Equipment); 217-222-8200 (TV RF Equipment); 217-222-8290 (Systems)
Fax: 217-224-1439
Telex: 650-374-2978
Thomas E. Yingst, V.P. & Gen. Mgr.
Harvey Baker, V.P., Manufacturing & Customer Service
Frank Svet Jr., V.P., Engineering
Gus Ezcurra, V.P., Worldwide Sales
Roy M. Ridge, V.P., Market Development
Marv Nickel, V.P., Operations
Robert R. Weirather, Dir., Advanced Mktg. & Development
Ronald C. Frillman, Mgr., Domestic Radio, Field Sales
Gaylen Evans, Mgr., Domestic TV RF Sales
Jack O'Dear, Dir., International Sales
Jim Jones, Mgr., Equipment Exchange
Chuck Rockhill, Dir. of Systems
Tom Harle, Mgr., Radio Telemarketing Center
Jeff Nordstrom, Mgr., Satellite Sales

Branch Office:
RICHMOND: 3712 National Rd. W, Box 1487, Richmond, IN 47375. Phones: 317-962-8596; 317-962-1471. Fax: 317-962-8961. Telex: 810-345-1394.
Manufacturer of AM, FM, UHF & VHF broadcast transmission equipment; distributor of radio/studio & satellite products; worldwide supplier of fully integrated turnkey broadcast systems.

HARRIS FARINON

1691 Bayport Ave.
San Carlos, CA 94070-5307
Phone: 415-594-3462
Fax: 415-594-3110
Telex: 67637
Denis Cote, V.P.
Cliff Fields, Sales Mgr.
Manufacturer & distributor of microwave point-to-point transmission equipment for STL, CARS, local & long-haul relay & satellite uplink exciters.

HARRISON BY GLW

437 Atlas Dr.
Nashville, TN 37211
Phone: 615-331-8800
Fax: 615-331-8883
William B. Owen, Pres.
Tom Irby, V.P. & Gen. Mgr.
Gary Thielman, Sales Mgr., Eastern Region
Brad Harrison, Sales Mgr., Southwest Region
Manufacturer of audio mixing consoles for on-air radio production, television production & post-production, film post-production, multitrack scoring & sound reinforcement.

HARWOOD MANUFACTURING CO.

3350 N. Kedzie
Chicago, IL 60618
Phone: 312-267-4545
Photographic & electronic lighting equipment, sheet metal fabricating; spun metal reflectors, portable lighting bars, folding metal tables, 8mm reels.

HAVAS LEASING CO.

1500 S. Virginia St.
Reno, NV 89502
Phone: 702-323-0344
Paul Havas, Pres.
Alan Secunda, Mgr.
Lease financing of equipment.

HEDCO

825 K Greenbrier Circle
Chesapeake, VA 23320
Phones: 804-424-0896; 800-433-2648
Fax: 804-366-0522
John H. Walter, Pres.
Charles Goodwin, V.P.
Gary Stephens, Sales Mgr.
Don Thompson, V.P., Mktg.
Manufacturers of audio & video broadcasting equipment

KARL HEITZ INC.

34-11 62nd St.
Box 427
Woodside, NY 11377
Phone: 718-565-0004
Fax: 718-565-2582
Karl Heitz, Pres. & Dir., Sales
Horacio Gonda, V.P.
Esther Conde, Mgr., Mktg.
Importer & distributor of photo and video equipment.

HEWLETT-PACKARD CO.

3000 Hanover St.
Palo Alto, CA 94304
Phone: 800-752-0900
Telex: 348-461
TWX: 910-373-1267
John A. Young, Pres. & Chief Exec. Officer
Dean O. Morton, Exec. V.P. & Chief Operating Officer
John L. Doyle, Exec. V.P., Business Development
Richard A. Hackborn, Exec. V.P., Computer Products Operation
Lew Platt, Exec. V.P., Computer Systems Operation
William E. Terry, Exec. V.P., Measurement Systems Operations
Robert Wayman, Sr. V.P., Controller & Chief Financial Officer
Jack Brigham, V.P., Administration & Gen. Counsel
Jenny Gispen-Schultz, Product Press Mgr.
Manufacturer of signal generators, voltmeters, oscilloscopes, pulse generators; distortion, network & spectrum analyzers, TV waveform monitors, frequency measuring equipment, computers, test & measurement equipment.

HICKOK ELECTRICAL INSTRUMENT CO.

10514 Dupont Ave.
Cleveland, OH 44108
Phone: 216-541-8060
R. D. Hickok, Pres.
R. L. Bauman, V.P., Instrumentation & Controls
Mark Tollafield, Purchasing
Test equipment & frequency measurement equipment.

HIPOTRONICS INC.

(Power Products Division)
Drawer A, Route 22
Brewster, NY 10509
Phone: 914-279-8091
Fax: 914-279-2467
Telex: 425476 HIP UI
TWX: 710-574-2420 HIPO BREWS NY
Stephen S. Peschel, Pres.
Robert Schlesinger, V.P.
Steven Meissel, Sales Engineer
Anne Tighe, Advertising Mgr.
Manufacturer of automatic voltage regulators which control voltage electro-mechanically for UHF & VHF television transmitters, MW/SW & FM radio transmitters, port production facilities and sound stage lighting grids.

HITACHI DENSHI AMERICA LTD.

150 Crossways Park Dr.
Woodbury, NY 11797
Phone: 516-921-7200
Fax: 516-496-3718
Telex: 510-221-1899
A. Kobayashi, Pres.
Bernard Munzelle, V.P., Sales & Mktg.
M. Matsuhashi, Gen. Mgr.
Karen Sawyer, Mktg. Services Mgr.

Branch Offices:
ATLANTA: 3610 Clearview Parkway, Doraville, GA 30340. Phone: 404-451-9453. Fax: 404-458-8356.

CHICAGO: 250 E. Devon Ave., Suite 115, Itasca, IL 60143. Phone: 312-250-8050. Fax: 312-250-8054.

LOS ANGELES: 371 Van Ness Way, Suite 120, Torrance, CA 90501. Phone: 213-328-6116. Fax: 213-328-6252.

DALLAS: 14169 Proton Rd., Dallas, TX 75244-3604. Phone: 214-233-7623. Fax: 214-458-9284.
Manufacturer of a full line of broadcast & professional ENG/EFP & studio/field color cameras, large screen high definition projection systems, D-2, S-VHS & one-inch recorders; RGB color monitors, test & measurement equipment; CCTV systems & video printers.

HM ELECTRONICS INC.

6675 Mesa Ridge Rd.
San Diego, CA 92121
Phone: 619-535-6000
Fax: 619-452-7207
Harry Y. Miyahira, Pres.
Donald Kutz, V.P.
J. Michael Hughes, V.P., Mktg.
Eunice I. Davis, Mgr., Mktg.
Samantha Shuttleworth, Mktg. Coordinator
Bruce Slemmer, Mgr., National Sales
Manufactures wireless & cabled microphones, intercom systems & accessories.

HOFFEND & SONS INC.

34 E. Main St.
Honeoye, NY 14471
Phone: 716-229-5998
Fax: 716-229-2746
Telex: WUI 6971035
Donald A. Hoffend, Pres.
Donald A. Hoffend Jr., V.P.
Judith A. Hoffend, Treas.
Thomas S. Young, Dir., Mktg.
Designs, manufactures & installs theatre & studio equipment; rigging, curtains, cycloramas, turntables, stage lifts & computer rigging control systems.

HOFFMAN ENGINEERING CO.

900 Ehlen Dr.
Anoka, MN 55303
Phone: 612-421-2240
Fax: 612-421-1556
Jim Frank, Pres.
Larry Muehlbauer, V.P., Sales & Mktg.
Manufacturer of electrical/electronic enclosures & accessories.

HOLADAY INDUSTRIES INC.

14825 Martin Dr.
Eden Prairie, MN 55344
Phone: 612-934-4920

Fax: 612-934-3604
Burton Gran, Pres.
David Baron, V.P., Mktg.
David Thompson, V.P., Production
Bill Rankin, V.P., Research & Development
Michael Leighton, Sales
Manufacturer of RF & microwave field strength meters.

HOLAN EQUIPMENT
Everee Inn Rd.
Box 118
Griffin, GA 30224
Phone: 404-227-9423
Fax: 404-229-9100
John W. McNamee, Gen. Mgr.
Manufacturer of articulated aerial devices & cable reel loaders.

HOLZBERG INC.
Box 323
Sea Bright, NJ 07760
Phones: 201-530-8555; 800-242-7298
Fax: 908-842-7552
Herbert M. Holzberg, Pres., Sales
Shirley Holzberg, V.P., Mktg.
Andrew Holzberg, Sales Mgr.

Branch Office:
TOTOWA: Box 322, Totowa, NJ 07511. Phone: 201-256-0455.
Distributor of audio, video, radio & television equipment from consoles to towers.

HOTRONIC INC.
1875 S. Winchester Blvd.
Campbell, CA 95008
Phone: 408-378-3883
Fax: 408-378-3888
Andy Ho, Pres.
Linda Chang, Mgr., Sales & Mktg.
Tony Cortez, Sales
Manufacturer of digital time base correctors & TBC/frame synchronizers with freeze frame field, dual channel TBC, digital effects, drop out compensators, audio switchers, Y/C input & output & chroma noise reducers.

HOWE TECHNOLOGIES CORP.
2300 Central Ave.
Suite E
Boulder, CO 80301
Phones: 303-444-4693; 800-525-7520
Fax: 303-444-8447
George Pappas, Pres. & Chief Exec. Officer
Terry Sweeney, V.P., Sales
Bill Laletin, V.P., Engineering
Manufactures audio time base correctors, audio consoles for radio & television, turnkey & furniture construction for studios.

HUBCOM UPLINKS INC.
9675 4th St. N
St. Petersburg, FL 33702
Phone: 813-577-7759

BEN HUGHES COMMUNICATION PRODUCTS CO.
Cable Prep
207 Middlesex Ave.
Box 373
Chester, CT 06412
Phone: 203-526-4337
Fax: 203-526-2291
Deborah Morrow, Pres.
David Morrow, V.P.
Eric L. Smith, Mgr., National Sales
Manufacturers of cable preparation tools, dielectric coring tools, stripping/coring tools for cable. Accessory items include ratchet handles for coring & stripping tools, repair kits for hex crimp tools & carpet cutters, drill guides, drop cable prep. tools & center conductor cleaners.

HUGHES MICROWAVE COMMUNICATIONS PRODUCTS
Box 2940
Torrance, CA 90509-2940
Phone: 213-517-6233
Fax: 213-517-5388
Cliff L. Gorby, Mgr., Product Line
F. J. Bernues, Mgr., Mktg.

Regional Sales Mgrs.:
MID-ATLANTIC: 1908 Edinburgh Terrace, Atlanta, GA 30307. Phone: 404-633-5368. Michael T. Dowling, Regional Sales Mgr.

NEW ENGLAND: Box 1482, Scranton, PA 18501. Phone: 717-343-3564. Robert H. Stanton, Regional Sales Mgr.

WESTERN: Box 2940, Torrance, CA 90509-2940. Phone: 213-517-5573. Norman F. Woods, Regional Sales Mgr.

CENTRAL: 7775 W. Ontario Place, Littleton, CO 80123. Phone: 303-973-3869. Steve R. Dozier, Regional Sales Mgr.
AML microwave systems providing distribution of cable TV signals for normal programming plus clustering, regional interties, FM, upstream & data.

HUGHEY & PHILLIPS INC.
2162 Union Place
Simi Valley, CA 93065
Phone: 805-581-5591
Fax: 805-561-5032
Telex: 182900
William P. Miller, Pres.
Peter H. Johnson, V.P.
Marcia Cranson, Operations Mgr.
Dennis Bossi, Chief Engineer
John Crawford, Mgr., Production
Manufacturer of 300mm beacons, medium intensity strobe lights, obstruction lights, photo-electric controls, beacon flashers, special junction boxes, microwave tower control & alarm systems, tower isolation transformers, complete kits for tower lighting, sleet melter power & control.

HY-GAIN—See Telex Communications Inc.

IEC CO.
Rte. 2
Box 193
Fountain City, WI 54629
Phone: 608-687-6402
Daniel K. Wolfe, Pres.
Darlene Wolfe, V.P.
Archie Daniel, Sales Mgr.
Designs & engineers cable systems; drop burying & apartment pre-wiring; construction & sales of cable burying equipment; plowing, trenching & boring.

IGM COMMUNICATIONS
4041 Home Rd.
Bellingham, WA 98226
Phone: 206-733-4567
Fax: 206-734-7939
Telex: 704983
Jim Wells, Pres.
Rick Sawyer, Operations Mgr.
Carl Peterson, Sales
Manufacturer of radio program automation, multiple cartridge playback systems & custom hardware/software control systems.

Construction/Equipment Supply/Engineering/Drafting/Repair
Cable Services Company/Inc.
2113 Marydale Ave., Williamsport, PA 17701
Nationwide: 800-326-9444 • Fax: 717-322-5373

IKEGAMI ELECTRONICS (U.S.A.) INC.
37 Brook Ave.
Maywood, NJ 07607
Phone: 201-368-9171
Fax: 201-569-1626
Koichi Fukuda, Pres.
Michael A. Aiello, Sr. V.P.
Larry Riddle, Dir., Sales
Thom Calabro, V.P., Engineering
Robert J. Estony, Communications Mgr.

Other Offices:
MAYWOOD: 29 Brook Ave., Maywood, NJ 07607. Phone: 201-368-9171. John Chow, Regional Sales Dir.

ELMHURST: 747 Church Rd., Units C4 & C5, Elmhurst, IL 60126. Phone: 708-834-9774. Roger Winchell, Midwest Regional Sales Dir.; Jerry Brinacombe, Midwest Regional Sales

IRVING: Three Dallas Communications Complex, N. O'Connor Rd., Suite 117, Lockbox 100, Irving, TX 75039-3510. Phone: 214-869-2363. Mike Mackin, Regional Sales

FORT LAUDERDALE: 5100 N.W. 33rd Ave., Suite 152, Fort Lauderdale, FL 33309. Phone: 305-735-2203. Kevin Goetz, Southwest Regional Sales

TORRANCE: 23105 Kashiwa Court, Torrance, CA 90505. Phone: 213-534-0050. Sam Wright, Western Regional Sales Mgr.; Mike Fellner, Western Regional Sales; Gordon Banter, Western Regional Sales
Manufacturer of color TV cameras, closed circuit TV systems, broadcast monitors, computer display monitors & medical TV cameras.

ILC TECHNOLOGY
399 W. Java Dr.
Sunnyvale, CA 94089
Phone: 408-745-7900
Fax: 408-744-0829
TWX: 910-339-9389
Henry Baumgartner, Pres.
Lynn Reiter, V.P., Mktg.
Robert Fujihara, Mktg. & Sales
Manufactures HMI lamps & ballasts.

IMAGE VIDEO LTD.
705 Progress Ave.
Unit 46
Scarborough, Ont. M1H 2X1
Canada
Phone: 416-438-3940
Fax: 416-438-8465
Telex: 065-25392
A. A. Vanags, Pres.
John Barker, Dir. of Mktg.
Margaret Hyvarinen, Publications Mgr.
Manufacturer of master control switchers, routing switchers, video dual mixamps, on-air automation systems, machine assignment systems & audio editing systems.

IMAGEERING LASER OISK SYSTEMS INC.
825 Crossover Lane
No. 112
Memphis, TN 38117
Phones: 901-323-4762; 800-922-4267
Fax: 901-458-9433
H. Michael Frase, Chmn.
B. David Gilliland, Pres.
Terry Pahn, V.P.
Manufacturer of system integrators & optical disc-based photo library systems.

IMMAO BROAOCAST SERVICES
3235 14th Ave.
Markham, Ont. L3R 2L6
Canada
Phone: 416-470-2545
Fax: 416-470-2559
Stephen F. Pumple, Pres.
Murray J. Desnoyer, V.P.
Bruce Long, V.P.

Branch Office:
BUFFALO: 1051 Clinton St., Buffalo, NY 14206. Phone: 716-856-1362. Telex: 91-6428.
System design & installation for TVROs; studio systems, headend & microwave equipment; repair & technical services for studio equipment, camera cables & RF equipment. Manufacturer of custom cable assemblies & control panels.

INOIANA STEEL & WIRE CO.
2200 E. Jackson St.
Muncie, IN 47303-0647
Phone: 317-288-3601
Fax: 317-289-2764
A. Randy Nahvi, Pres.
B. Bebout, Sales Mgr., Utility Products
High carbon galvanized steel wire & strand.

INOIANER MULTIMEOIA
16201 S.W. 95th Ave.
Miami, FL 33157
Phones: 305-325-6132; 800-327-7888
Jack Minor, Pres.
John H. Pinto, V.P., Market Planning
Video cassette recorders, integrated VCR/TV monitor units.

INFO/SOFT TECHNOLOGY INC.
102-12 164th Ave.
Hamilton Beach, NY 11414
Phone: 718-843-3244
Fax: 718-843-2291
Gloria Doyle, Pres.
Ken Doyle, V.P.
Mary Doyle, Gen. Mgr.
Manufacturer of microcomputer based character generators & teleprompters.

INFORMATION OISPLAY SYSTEMS
(Div. of SAIC)
1710 Goodridge Dr.
McLean, VA 22102
Phone: 703-821-4566
Fax: 703-356-7085
Scott A. Williams, Division Mgr.
Distributor of large screen TV displays; sales, leases or rentals.

INNOTECH SYSTEMS INC.
2328 Livernois Rd.
Suite A
Troy, MI 48084
Phone: 313-689-7160
Fax: 313-689-8108
Robert Bloom, Pres.

INNOVATIVE TELEVISION EQUIPMENT
2405 Empire Ave.
Burbank, CA 91504
Phones: 818-843-6715; 213-849-1525
Thomas Menke, Sales Mgr.
Designs, manufactures & markets TV camera support tripods, dollies, pedestals, pan/tilt heads & accessories.

INOVONICS INC.
1305 Fair Ave.
Santa Cruz, CA 95060
Phone: 408-458-0552
Fax: 408-458-0554
Telex: 3730800
Jim Wood, Pres.
Joe McMurphy, Mktg. Mgr.
Audio recording, signal processing & instrumentation equipment for broadcast & sound recording.

INSULATION SYSTEMS INC.
461 Nelo St.
Santa Clara, CA 95054
Phone: 408-986-8444
Fax: 408-986-8447
Michel Delin, Pres.
Sylvie Delin, Mktg. Mgr.
Fernando F. Revilla, Mfg. Mgr.
Air shrink & heat shrink sleeves, boots, caps & special molded products.

INTEGRAL CORP.
1424 Barry Ave.
Box 151369
Dallas, TX 75315-1369
Phones: 214-826-0590; 800-527-2168
Fax: 214-823-4845
Telex: 794423
Jim Gray, Pres.
C. Dean Taylor, V.P.
Theresa Dyer, Inside Sales
Manufacturer of HDPE conduit with coaxial cables or pull rope pre-installed, drop-in-duct HDPE conduit with drop cables pre-installed, cable pulling lubricant.

INTELLIPROMPT
746 N. Cahuenga Blvd.
Los Angeles, CA 90038
Phone: 213-461-3113
Fax: 213-461-1264
Pamela Kutsunai, V.P.
Computerized color teleprompting & camera mounts for studio & field (ENG) cameras.

INTERACTIVE MOTION CONTROL
8671 Hayden Place
Culver City, CA 90232
Phone: 213-559-6146
Fax: 213-839-7960
Telex: 510-601-6266 IMC USA
Bill Bryan, Pres.
Joe Parker, V.P.
Dawn Wendl, Mktg. Communications Mgr.
Manufacturer of motion control equipment for film and video industry; 2-D & 3-D video animation stands & camera movers.

INTERANO CORP.
3200 W. Peterson Ave.
Chicago, IL 60659
Phones: 312-478-1700; 800-233-4313 (outside)
Fax: 312-539-0742
Telex: 910-221-5279
Leonard Reiffel, Chmn.
Samuel Lezak, Pres. & Chief Exec. Officer
Linda Thomas-Phillips, Sr. V.P., Sales, Mktg. & Corp. Communications
Wayne Jung, Sr. V.P., Research & Development
M. Edwin Marlin, V.P., Sales & Mktg.
William Rickhoff, V.P., Special Projects
Barry Miller, V.P., Finance & Chief Financial Officer
Designs, manufactures & markets microprocessor-based interactive videographic telecommunications systems for conventional telephone lines.

INTERCEPT COMMUNICATION PRODUCTS INC.
171 Commerce Rd.
Carlstadt, NJ 07072
Phones: 201-804-8700; 800-388-8727
Fax: 201-804-0376
Peter Parikh, Pres.
Ken Augustine, V.P., Sales & Mktg.
Manufacturer of pay TV security traps, supertraps, minitraps, tier & multichannel traps & filters, high pass & low pass filters, scrambler-encoders, keylocks, directional taps, subscriber drop passives & cable specialty products.

INTERNATIONAL MICROWAVE CORP.
25 Van Zant St.
Suite 11A
Norwalk, CT 06855
Phone: 203-857-4222
Fax: 203-857-4234
Anthony D. Acri, Pres.
Michael D'Amico, Sales Engineer
Amelia Johnson, Mktg. Sales & Contracts Administration
Designs & manufactures microwave communication systems from 2 GHz to 23 GHz, long/short haul, AM/FM, high/low power; microwave components; full turnkey service.

INTERNATIONAL NUCLEAR CORP.
608 Norris Ave.
Nashville, TN 37204
Phone: 615-254-3365
Raymond L. Weiland, Pres. & Gen. Mgr.
Manufacturer of mixing amplifiers, video modulators, plug-in precision distribution amplifiers, complete video broadcast production & routing, solid state switching systems, pulse, video & audio distribution equipment, video switchers, clamping/equalizing amplifiers & EBS equipment.

INTERNATIONAL TAPETRONICS CORP.
2425 S. Main St.
Box 241
Bloomington, IL 61702-0241
Phones: 309-828-1381; 800-447-0414
Fax: 309-828-1386
Donald W. Carle, Pres.
Andrew M. Rector Jr., Operations Mgr.
James F. Woodworth, Gen. Sales Mgr.
Bruce E. Helling, Mktg. Communications Mgr.
Larry Lamoray, Mktg. Mgr.
Manufacturer of audio tape cartridge machines, accessories including erasers & telephone interfaces, audio tape cartridges & audio routing switcher systems.

INTRAPLEX INC.
80 Taylor St.
Box 2427
Littleton, MA 01460-3427
Phone: 508-486-3722
Fax: 508-486-0709
Christine Doyle, Communications Dir.
Standard modular products for voice, data & digital audio applications & custom digital equipment for specialized communications requirements to broadcast & satellite industries, telephone companies, government, military & private networks.

INTRASTELLAR ELECTRONICS
200 Berg St.
Algonquin, IL 60102
Phone: 312-658-0300
Fax: 312-658-0582
Susan Brannam, Pres.
Thomas Brannam, V.P.
Donn DeMarzio, Accounts Dir.
Converter, line & headend equipment repair; full service brokerage facility for all types of CATV equipment.

IOWA MALLEABLE IRON CO.
(Everstick Anchor Div.)
9th & Kirkwood
Box 967
Fairfield, IA 52556
Phone: 515-472-3116
Fax: 515-472-5860
M. W. Green, Pres.
Jim Steinbeck, Sales Mgr.
Manufacturer & distributor of 3-way & 4-way expanding plate earth anchors.

ITELCO USA
1620 W. 32nd Place
Hialeah, FL 33012
Phone: 305-822-1421

ITERA/BELMOOR
1365 39th St.
Brooklyn, NY 11218
Phones: 718-633-2800; 800-221-5802
Fax: 718-633-4375
Telex: 232463 Alec UR
Ezra Sochet, Pres.
Bruce Mineroff, Gen. Mgr.
Manufacturer of electrical accessories including speakers, fuses, connectors, wire & cable.

ITS CORP.
375 Valley Brook Rd.
McMurray, PA 15317
Phone: 412-941-1500
Robert M. Unetich, Pres.
Sam Zborowski, V.P., Engineering
Jeffrey M. Lynn, V.P., Mktg.
Manufacturer of low power, ITFS & MDS TV transmitters, broadcast TV exciters & full service UHF TV transmitters.

ITT CANNON
1851 E. Deere Ave.
Box 35000
Santa Ana, CA 92705-6500
Phone: 714-261-6300
Fax: 714-757-8301
Sandra Wood, Mgr., Public Relations
Cable TV, TV camera & audio electrical connectors.

ITT ELECTRON TECHNOLOGY DIVISION
Box 100
Easton, PA 18044-0100
Phone: 215-252-7331
Fax: 215-258-6279; 215-258-6277
Telex: 847494
T. D. Gerould, Pres.
Special purpose broadcast power tubes, traveling wave tubes, klystrons, hydrogen thyratrons & power supplies.

ITW LINX
201 Scott St.
Elk Grove Village, IL 60007-1212
Phone: 800-336-5469
Fax: 708-952-1633
George Lannert, Gen. Mgr.
Greg Hayward, Sales Mgr.
Michael M. Smith, National Account Rep.
Product engineering & manufacturing of installation products such as weather resistant cord clips, aluminum siding clips & wire routing products.

JACKSON TOOL SYSTEMS INC.
Box 6
Clayton, OH 45315
Phone: 513-836-2641
Richard L. Jackson, Owner
Estel W. Jackson, Sales Mgr.
Aerial cable tools.

JAMESON CORP.
610 Scholtz Rd.
Charlotte, NC 28217
Phone: 704-525-5191
Fax: 704-522-6161
James M. Crates, Pres.
Thomas B. Crates, V.P.
Hugh B. Harmon, Production Mgr.
Bob Hillard, Sales Coordination Mgr.
Stephen F. Kuhn, Customer Service Rep.
Manufacturer of specialty hand tools for telephone, power companies & arborists.

JAMIESON FILM CO.
10425 Olympic Dr.
Dallas, TX 75220-4427
Phones: 214-350-1283; 800-527-2298
Telex: 73-0932
Gary W. Fuller, Pres.
Oscar Garza, V.P., Mktg.
Manufacturer of color film processors.

JAMPRO ANTENNAS INC.
6939 Power Inn Rd.
Sacramento, CA 95828
Phone: 916-383-1177
Fax: 916-383-1182
James E. Olver, Pres.
Alex Perchevitch, V.P.
Manufacturer & distributor of TV & FM broadcasting antennas.

JAVELIN ELECTRONICS
19831 Magellan Dr.
Torrance, CA 90502
Phones: 213-327-7440; 800-421-2716
Fax: 213-327-5405
Roy Schaub, Security Sales Mgr.
Arnie Newman, Industrial Sales Mgr.
Doug Gray, International Sales Mgr.
Mary E. B. Perry, Mgr., Mktg Services
Solid state & tube closed circuit TV cameras, monitors, lenses, vidicons & accessories required for CCTV systems.

JBL PROFESSIONAL
8500 Balboa Blvd.
Northridge, CA 91329
Phone: 818-893-8411
Fax: 818-893-3639
Ronald H. Means, Pres.
Mark Gander, V.P., Mktg.
Ken Lopez, V.P., Sales
Steve Armstrong, Dir., Sales
Rita Veix, Mktg. Services Coordinator
Loudspeakers & loudspeaker components & systems; signal processing equipment and amplifiers.

JENSEN TOOLS INC.
7815 S. 46th St.
Phoenix, AZ 85044
Phone: 602-968-6231
Telex: 602-438-1690
Uma N. Aggarwal, Pres.
Gary Treiber, Mktg.
Distributor of tools, tool kits & test equipment to the electronics industry.

JERROLD COMMUNICATIONS
General Instrument Corp.
2200 Byberry Rd.
Hatboro, PA 19040
Phone: 215-674-4800
Fax: 215-443-9454
Donald Rumsfeld, Chmn. & Chief Exec. Officer, General Instrument
Hal M. Krisbergh, Pres., Jerrold Communications
Edward Breen, V.P., Sales, Jerrold Communications
Skip Litz, Mgr., Mktg. Communications, Jerrold Communications
Designer & manufacturer of CATV satellite receivers, frequency agile headend modulators, signal processors & stereo encoders; broadband distribution equipment, advanced status monitoring, conventional, feedforward & power-doubling amplifiers, taps, passives & accessory equipment; digital plain converters; digital addressable converters; computer-based addressable controllers, scrambling equipment & modules for impulse technology; digital audio technology, including tuners & controllers.

JJT DISTRIBUTING INC.
15403 Proctor Ave.
City of Industry, CA 91745
Phone: 818-330-8866
Fax: 818-961-7259
Jeff J. Toten, Pres.
Ken Berger, V.P.
Cable TV converters, remote controls, addressable decoders, A/B switches, off-premise addressable ports.

THE J-LAB CO.
Box 6530
Malibu, CA 90264
Phone: 213-457-4090

J-MAR ELECTRONICS LTD.
6 Banigan Dr.
Toronto, Ont. M4H 1E9
Canada
Phone: 416-421-9080

JOHANSON MANUFACTURING CORP.
Rockaway Valley Rd.
Boonton, NJ 07005
Phone: 201-334-2676
Fax: 201-334-2954
Telex: 710-987-8367
Nancy J. Krawczyk, Pres.
Walt Hutton, V.P., Operations
Tom Rowan, V.P., Sales & Mktg.
Manufacturer of variable air, thin-trim ceramic capacitors, variable ceramic & seal trim capacitors; microwave tuning elements, microwave diode holders and SMD trimmers.

JOHNSON CONTROLS INC.
(Specialty Battery Div.)
900 E. Keefe Ave.
Milwaukee, WI 53212
Phone: 414-961-6500
Fax: 414-961-6506
Telex: ITT 431-1074
James H. Keyes, Pres.
W. Horton, V.P., Battery Group
Michael F. Johnston, V.P. & Gen. Mgr., Specialty Battery Div.
Daniel E. Ellis, Dir., Sales & Mktg.
Manufacturer of stationary, dynasty sealed, lead acid, valve-regulated, rechargable batteries.

JOHNSON ELECTRONICS INC.
1001 Legion Pl.
Suite 1515
Orlando, FL 32801
Phone: 407-649-8877
A. J. Schell, Chief Exec. Officer
Kenneth St. John, Pres., Products Div.
Robert W. Peters, V.P., Mktg.
Art Burns, Purchasing Agent
Designer & manufacturer of SCA tuners, SCA receivers, audio amplifiers, mixers, FM receiving antennas & accessories, data receivers, modems, test equipment.

JOSLYN MANUFACTURING & SUPPLY
30 S. Wacker Dr.
Suite 2706
Chicago, IL 60606
Phone: 312-454-2900

JUST DROP
500 Bi-County Blvd.
Suite D5
Farmingdale, NY 11735
Phone: 516-753-5060
Fax: 516-753-5068
Sy Guttenplan, Pres.
John Ferrarese, Sales
Scot Damroze, Sales
Steve Perez, Sales
Claude York, Sales
Distributor of CATV, MDS, MMDS & impulse pay-per-view products such as installation hardware, connectors, heat shrink tubing, safety equipment, test equipment, tools, passives, drop wire, station wire & telephone products.

JVC PROFESSIONAL PRODUCTS CO.
41 Slater Dr.
Elmwood Park, NJ 07407
Phones: 201-794-3900 (headquarters); 800-582-5825 (literature request)
Fax: 201-523-2077
Telex: 4754032-JVCEPK
Mike Yoshida, Pres.
Tom McCarthy, Gen. Mgr., Sales & Mktg.
Bill Birdsall, District Sales Rep. (Northern NJ & NY)
Michael E. Messerla, National Field Sales Mgr.
David Walton, Mktg. Mgr.
Ellin Everson, Mgr., Advertising/Sales Promotion
Neil Neubert, Engineering Mgr.

Branch Offices:
WEST COAST: 5665 Corporate Ave., Cypress, CA 90630. Phone: 213-527-7500. Dennis Nymeyer, Regional Mgr., West Coast; Howard Kirsch, District Sales Rep. (Northern CA, ID, MT, OR, WA); Dave Misencik, District Sales Rep. (AZ, CO, NM, UT & WY); Holt Johnson, District Sales Rep. (CA & NV); Mike Ogorek, Field Sales Engineer

MIDWEST: 2250 Lively Blvd., Elk Grove Village, IL 60007. Phone: 708-364-9300. Chuck Evans, Regional Mgr., Midwest; Johnny Bell, Sales Engineer; Dave Thormodsgaard, District Sales Rep. (MN, Northern WI); Paul Kaminski, District Sales Rep. (IA, KS, MO, NE, ND & SD); Frank Miley, District Sales Rep. (IL, IN & MI); Glen A. Conn, District Sales Rep. (OH, Western PA, TN & WV); Larry Librach, District Sales Rep. (AR, IL, MO, AL, LA & MS); Marcus Connell, (TX & OK)

EAST COAST: I-80 at New Maple Ave., Pinebrook, NJ 07058. Phone: 201-882-0900. Jim Turner, Regional Mgr.; Douglas Keltz, District Sales Rep. (GA, NC & SC); Ed Sherry, (FL & PR); George Doiron, District Sales Rep. (CT, ME, MA, NH, RI & VT); John Greene, District Sales Rep. (DE, MD, PA, VA & Southern NJ)
Manufacturer of a complete line of broadcasting, professional & industrial cameras, VTRs, monitors, TBCs, SEGs, audio mixers & computer imaging; closed circuit video products.

KAHN COMMUNICATIONS INC.
222 Westbury Ave.
Carle Place, NY 11514
Phone: 516-222-2221
Leonard R. Kahn, Pres.
Ruth M. Kahn, V.P.
Manufacturer of single-sideband & AM compatible single sideband systems, AM antenna broadbanding systems, AM stereo audio systems & audio devices. FCC type approved AM stereo exciter, high & low frequency extender for remote broadcasts.

KALART VICTOR CORP.
20 Hultenius St.
Plainville, CT 06062
Phone: 203-747-1663
Fax: 203-747-1666
Leonard J. Quartin, Pres.
Morton Goldberg, V.P., Sales
Bruce H. Quartin, Sales Mgr.
Manufacturer of 16mm sound motion picture projectors, opaque & overhead projectors, film editing equipment, accessories.

KAMAN BROADCASTING SYSTEMS
(Div. of Kaman Sciences Corp.)
Box 7463
Colorado Springs, CO 80933
Phone: 719-599-1500
George Beattie, Mgr., KBS Mktg.
Computerized traffic/accounting systems for broadcast stations, including automated interface to control room switchers; film, cart & news inventory.

KANEMATSU-GOSHO (USA) INC.
400 Cottontail Lane
Somerset, NJ 08873
Phone: 201-271-7544
Neil DeCostanza, Sales Mgr.

KANGAROO VIDEO PRODUCTS INC.
10845 Wheatlands Ave.
Suite C
Santee, CA 92071-2856
Phone: 619-562-9696

KAVOURAS INC.
6301 34th Ave.
Minneapolis, MN 55450
Phone: 612-726-9515
Fax: 612-727-1157
Telex: 3710618
Stephen Kavouras, Pres.
Bill Schlueter, V.P., Mktg.
Peter Sappanos, Sales
Weather data base, graphics & animation systems.

KAY ELEMETRICS CORP.
12 Maple Ave.
Box 2025
Pine Brook, NJ 07058
Phone: 201-227-2000
Fax: 201-227-7760
TWX: 710-734-4347
John M. Crump, Pres.
Bill Harbeson, Dir., Engineering
M. J. Shaw, Purchasing Agent
Stephen Crump, Sales Mgr.
Edward Crump, Production Mgr.
Cathleen A. Ditzig, Advertising Dir.
Manufacturers of spectrum analyzers, sweep generators, switchers, attenuators.

KAY INDUSTRIES INC.
604 N. Hill St.
South Bend, IN 46617
Phone: 219-234-0171

KDI/TRIANGLE ELECTRONICS
60 S. Jefferson Rd.
Whippany, NJ 07981
Phone: 201-887-8100
Fax: 201-887-4645
TWX: 710-986-8220
Paul Finer, Pres.
Carl Schraufnagl, V.P., Sales & Mktg.
Manufacturers of RF/microwave resistors, components & subassemblies up to 26.5 GHz, thick film, thin film, coaxial, stripline, toroidal, solid state.

KELTEC FLORIDA INC.
84 Hill Ave.
Box 2917
Fort Walton Beach, FL 32549
Phone: 904-244-0043
Fax: 904-664-0546
I. Rampurawala, Sales Mgr.
Mark Yount, Sales Mgr.
Military or custom power supplies. TWT amplifiers for instrumentation and satcom applications.

KEM ELEKTRONIK MECHANIK GmbH
Herlingsburg 16
Box 54 10 24
D-200 Hamburg, 54
Germany
Phone: 040-567-665

KENWOOD USA CORP.
2201 E. Dominiguez St.
Long Beach, CA 90810
Phone: 213-639-9000

KES/KLUNGNESS ELECTRONIC SUPPLY
101 Merritt Ave.
Box 885
Iron Mountain, MI 49801
Phones: 906-774-1755; 800-338-9292
Fax: 906-774-6117
John P. Jamar, V.P., Mktg.
Michael Amicangelo, Accounts Mgr.
Jerry Grych, Sales
Nancy Schramm, Customer Service
Distributor of a full line of CATV products specializing in construction equipment.

KEYLITE PSI
11200 Sherman Way
Sun Valley, CA 91352
Phone: 818-503-0900
Fax: 818-503-9736
Ron Dahlquist, Pres.
Rent & sell lighting, grip, expendables; production vans & generators; cable crossovers; repair shop. Branch office in Phoenix, AZ.

KINGS ELECTRONICS CO. INC.
40 Marbledale Rd.
Tuckahoe, NY 10707
Phone: 914-793-5000
Fax: 914-793-5092
Telex: 6818293; 6818032
E. Fassler, Chmn.
F. Dal Lago, Pres.
L. Fassler, V.P.
J. Pecoraro, V.P.
E. Fox, V.P., Manufacturing
R. Dock, V.P., Sales
J. Hanover, V.P., Manufacturing Operations
L. Inglese, Dir., Engineering
B. Schill, Purchasing Agent
Manufacturers of coaxial connectors, UHF connectors, K-grip connectors, telephone plugs & jacks, waveguide components, patch panels & cords, video & audio.

KINTEK INC.
224 Calvary St.
Waltham, MA 02154
Phone: 617-894-6111
Fax: 617-647-4235
Zaki Abdun-Nabi, Pres.
Daniel M. Taylor, V.P., Sales & Mktg.

Branch Office:
EUROPE: 23 Wrotham Rd., Gravesend, Kent, England DA11 DPA. Phone: 44-474-333845.
Chris Uings
Manufacturer of motion picture audio equipment.

KINTONIC LABORATORIES INC.
144 Pleasant Grove Rd.
Bluff City, TN 37618
Phone: 615-878-3141
Fax: 615-878-4224
Thomas F. King, Pres.
Gwen B. King, V.P., Sales
Custom RF systems & components for radio & television broadcasting.

KLEIN TOOLS INC.
7200 McCormick Blvd. N
Chicago, IL 60645
Phone: 312-677-9500
Michael S. Klein, Chmn. & Chief Exec. Officer
Dan Foshee, V.P., Sales
Michael J. Loftus, V.P., Mktg.
Jim Mallek, Mgr., Mktg. Services
William D. Fix, Mgr., Mktg. Communications
Manufacturer of complete line of hand tools & occupational protective equipment, tool boxes & cabinets.

KLIEGL BROS. UNIVERSAL ELECTRIC STAGE LIGHTING CO. INC.
Five Aerial Way
Syosset, NY 11791-5502
Phone: 516-937-3900
Telex: 960 158
John H. Kliegl II, Pres.
John H. Kliegl III, Exec. V.P.
Ira Menkoff, Regional Sales Mgr.
Manufacturer of lighting and control equipment for the theatre, television and motion picture industries.

KLINE TOWERS
Box 1013
Columbia, SC 29202
Phone: 803-251-8000
Fax: 803-739-3939
B. H. Kline, Chmn.
J. C. Kline, Pres.
Furman L. Anderson Jr., V.P.
David E. Monts, Sales Mgr.
Lewis A. Foreman Jr., Chief Engineer
Designers, fabricators & erectors of television, FM, AM & microwave towers.

KNOX VIDEO
8547 Grovemont Circle
Gaithersburg, MD 20877
Phone: 301-840-5805
Fax: 301-840-2946
Telex: 64405 AD HOC
Philip K. Edwards, Pres.
Roland D. Blood, V.P., Sales & Mktg.
Manufacturer of character generators.

KOLLMORGEN CORP.
(Electro-Optical Div.)
347 King St.
Northampton, MA 01060
Phone: 413-586-2330
R. G. Saner, Pres.
Visual & TV special optical systems.

KONYO INTERNATIONAL INC.
1073 N. Batavia
Orange, CA 92667
Phone: 714-633-1025

K-TECH
3110 Pinson Valley Parkway
Birmingham, AL 35217-1812
Phone: 205-841-1300
J. Kerry Godwin, Pres.
M. Kevin Godwin, V.P.
Shirley W. Godwin, Secy.-Treas.
Design, engineering & construction of commercial TVRO satellite equipment; uplink service for voice, video & data.

KURZ & ROOT CO.
Box 1119
Appleton, WI 54911
Phone: 414-739-9441
Fax: 414-738-4639
Telex: 910-272-1164
William A. Maples, Mktg. & Sales
AC & DC generators, 60/400 Hz motor generator sets & solid state devices, line isolators, frequency changers, power conditioners.

LADUE BUILDING & ENGINEERING CORP.
11543 Page Service Dr.
St. Louis, MO 63141
Phone: 314-432-3400
W. E. Ball, Pres.
J. W. Coonrod, V.P.
Package TV & radio stations, including complete building, heating & air conditioning (without electronic equipment).

LAIRD TELEMEDIA INC.
2424 South 2570 West
Salt Lake City, UT 84119
Phone: 801-972-5900
Fax: 801-975-0970
Bill Laird, Pres.
Randy E. Steele, Dir. of Sales
Manufacturer of character generators, paint systems, video enhancer/processors, distribution amplifiers, routing switchers & multiplexer equipment.

LANCE INDUSTRIES
13001 Bradley Ave.
Sylmar, CA 91342-0156
Phone: 818-367-1811
Fax: 818-362-3594
Milton Mann, Pres.
Richard Mann, Exec. V.P.
Joe Barris, V.P., MMDS, ITFS, MDS Sales
Jerry Updyke, V.P., Sales & Mktg.
Ken Doolittle, National Accounts Service

Branch Office:
CHICAGO: 4440 N. Clark St., Chicago, IL 60640. Phone: 312-275-7000. Fax: 312-275-1259.
Manufacturer of TV, MMDS, ITFS & MDS receiving antennas and associated microwave accessories; TV, video, telephone & audio accessories; wire products; masting & telescoping masts; receiving antennas for TV & FM radio; receiving wire-grid-type-section parabolics & dish parabolics for commercial MMDS, ITFS, MDS Services.

L & R COMMUNICATIONS LTD.
2301 Bridgeport Dr.
Box 3807
Sioux City, IA 51102
Phones: 712-252-4101; 800-831-0974
Fax: 712-252-2803
John Miller, Pres.
George Patton, Chief Exec. Officer
Larry Penner, V.P., Field Operations
Dennis Harward, Western Regional Sales Mgr.
Dick Carlson, Assoc. Branch Mgr.
Doug Snyder, Assoc. Branch Mgr.
Mark Gothier, Building Sales Consultant
Jim Gibson, Tower Sales Consultant

Branch Offices:
HOUSTON: RR 1, Box 647, San Leon, TX 77539. Phone: 713-339-1582.

PITTSBURGH: 157 Mars-Evans City Rd., Box 1050, Mars, PA 16046. Phone: 412-625-3551.

PORTLAND: 15635 S.E. 114th St., Suite 211, Clackamas, OR 97015. Phone: 503-655-4942.

ST. LOUIS: 105 Boone Hills Dr., Box 76905, St. Peters, MO 63376. Phone: 314-447-5553.

SUFFOLK: 3504 Robb's Dr., Suffolk, VA 23434. Phone: 804-539-8365.
Manufacturer of towers for microwave, broadcast, UHF/VHF & other applications, preassembled equipment shelters fabricated of aluminum, aggregate, fiberglass & steel; engineer, furnish, install & maintain AM, FM & TV towers to 2000-ft.

LANDY ASSOCIATES INC.
412-A Commerce Lane
Berlin, NJ 08009
Phone: 609-767-0400
Fax: 609-767-4407
James E. Landy, Pres.
David Newborg, Consultant

Branch Office:
WALTHAM: 330 Bear Hill Rd., Waltham, MA 02154. Phone: 617-890-6325. Brad Reed, Area Mgr.
Distributor of television transmitters, studio equipment, video production, post production & tape duplication systems. Video master control & routing switchers, video tape recorders, editors & tape, picture & waveform monitors, vectorscopes, test equipment. Audio consoles, reel to reel, cartridge & cassette recorders, audio tape, master clock systems. TV test charts, audio & video processing equipment, system design & installation.

LARCAN COMMUNICATIONS EQUIPMENT INC.
6520 Northam Dr.
Mississauga, Ont. L4V 1H9
Canada
Phone: 416-678-9970
Fax: 416-678-9977
Telex: 06-968055
P. A. Dickie, Pres.
P. C. Turner, V.P. & Gen. Mgr.
A. F. Stevenson, Mgr., High Power RF Engineering
J. D. Adamson, Mgr., Mktg.

U.S. Office:
LAUREL: 14440 Cherry Lane Court, Suite 201, Laurel, MD 20707. Phone: 301-498-2200.
Charles D. Coyle, Mgr.
Manufacturer & distributor of TV transmitters, diplexers & filters. VHF, UHF & FM antennas, system design & installation; complete TV transmission facilities.

LARSON & ASSOCIATES
7036 Costello Ave.
Van Nuys, CA 91405
Phone: 818-787-5137
Steven J. Larson, Pres.
Field engineering, walkout & m/r engineering, system testing.

LARSON ELECTRONICS SUPPLY INC.
311 S. Locust
Denton, TX 76201
Phone: 817-387-0002
Ernie Larson
Manufacturer of standby power systems for headend & distribution amplifiers, sine wave output uninterruptible power supplies for studio equipment, 110-volt inverters for mobile vans.

LASER DIODE INC.
1130 Somerset St.
New Brunswick, NJ 08901
Phone: 908-249-7000
Fax: 908-249-9165
TWX: 710-998-0597
Robert B. Gill, Pres.
Peter J. Schneider, Exec. V.P.
Michael J. Robertson, V.P.
C. S. Wang, V.P., Research & Development
F. Blumenthal, Controller
J. Koscinski, Mgr., Lightwave Systems
Henry Wojtunik, Mktg. Specialist, Lightwave Systems

Branch Office:
EDISON: 4 Olsen Ave., Edison, NJ 08820.
Designs & manufactures semiconductor laser components & systems for telecommunications & related industries, fiber optic supertrunking.

LAYTON UTILITY EQUIPMENT
Box 1383
Sebring, FL 33871
Phone: 813-655-1100
Fred Layton, Pres.

LDL COMMUNICATIONS INC.
(Affiliated with Larcan Communications)
14440 Cherry Lane Court
Suite 201
Laurel, MD 20707
Phone: 301-498-2200
Fax: 301-498-7952
Telex: 821569
G. J. Wilson, Pres.
Ray Tattershall, V.P., Antenna Systems
L. Penner, V.P., Field Operations

Branch Offices:
FARIBAULT: 21644 Evans Trail, Faribault, MN 55021. Phone: 507-332-6703. Jeffrey N. Clarine, Central Regional Sales Mgr.

SAN MATEO: 323 N. San Mateo Dr., San Mateo, CA 94401. Phone: 415-347-9700. David A. Hill, Western Regional Sales Mgr.

WARWICK: 39 Posnegansett, Warwick, RI 02888. Phone: 401-461-0999. J. Robert Palmer, Eastern Regional Sales Mgr.
Designs, manufactures & installs transmitters, antennas & towers for FM & TV, plus AM radiators.

LEADER INSTRUMENTS CORP.
380 Oser Ave.
Hauppauge, NY 11788
Phone: 516-231-6900
Telex: 510-227-9669
S. Hirota, Pres.
Robert B. Sparks, Sales Dir.
Robin A. Schwartz, Product Mktg. Mgr.
Manufacturer of oscilloscopes, display & imaging products, video products, programmable RGB video generators, stereo test equipment, frequency counters, meters, bridges, RF signal generators; power supplies, instrument carts.

LEA DYNATECH INC.
6520 Harney Rd.
Tampa, FL 33610
Phones: 813-621-1324; 800-654-8087
Fax: 813-621-8980
Bob Stanger, Pres.
David Breiter, Controller
Frank Luft, Applications Engineer
George Mayle, National Sales Mgr.
Manufacturer of power conditioning products.

LEAMING INDUSTRIES
15339 Barranca Pkwy.
Irvine, CA 92718
Phone: 714-727-4144
Fax: 714-727-3650
James B. Leaming, Pres.
Robert F. Leaming, V.P.
Kim Litchfield, Sales Mgr.
Keith Rauch, Sr. Engineer
Manufacturer of audio transmission equipment for the cable, satellite & broadcast industries; FM stereo processors, STL & SCPC equipment, BTSC stereo generators, SAP generators & audio automatic gain control amplifiers.

LEAR SIEGLER INC.
714 N. Brookhurst St.
Anaheim, CA 92801
Phone: 714-774-1010
Telex: 71-4979012
J. W. Back, Pres.
E. L. Pyle, Dir.
W. H. Draeger, V.P., Mktg.
D. Hyndman, V.P., Engineering
Manufacturer & distributor of low light level cameras & systems, open & closed circuit.

LECTRO PRODUCTS INC.
420 Athena Dr.
Athens, GA 30601
Phones: 404-543-1904; 800-551-3790
Fax: 404-548-5493
M. R. Filkins, Pres.
M. Kearns, National Sales Mgr.
D. Geltmacher, Southeastern Sales Mgr.
T. Colegrove, Western Sales Mgr.
Manufacturer of standby power supplies & ferroresonant power supplies.

LECTROSONICS INC.
581 Laser Rd. NE
Rio Rancho, NM 87124
Phones: 505-892-4501; 800-821-1121
Fax: 505-892-6243
John Arasim, Pres.
Larry Fisher, V.P., Engineering
Bruce Jones, V.P., Sales & Mktg.
Gordon Moore, Sales Mgr.
Manufacturer of broadcast quality wireless microphones, modular audio processors, automatic microphone mixers/preprocessors & video/audio switcher interface.

LEITCH VIDEO OF AMERICA INC.
825K Greenbrier Circle
Chesapeake, VA 23323
Phones: 804-424-7920; 800-231-9673
Fax: 804-424-0639
John Walter, Pres.
Charles Goodwyn, V.P.
Gary Stephens, Sales Mgr.
Don Thompson, V.P., Mktg.

Leitch Video International Inc.:
CANADA: 220 Duncan Mill Rd., Don Mills, Ont. M3B 3J5, Canada. Phones: 416-445-9640; 800-387-0233. Fax: 416-445-0595. Robert A. Lehtonen, Pres.; Stan Moote, V.P.; Garry Newhook, Sales Mgr.
Manufacturer of video & audio products for synchronization, testing & distribution of signals; master clock systems & electronic still store systems.

LEMCO TOOL CORP.
RD Two
Box 330A
Cogan Station, PA 17728
Phones: 717-494-0620; 800-233-8713
Fax: 717-494-0860
Glenn Miller, Pres.
Roger Losinger, Gen. Mgr.
Designer & manufacturer of mechanical tools, equipment & materials for construction & maintenance of cable TV systems.

LEMO USA INC.
335 Tesconi Circle
Box 11488
Santa Rosa, CA 95406-0626
Phones: 707-578-8811; 800-444-5366
Fax: 707-578-0869
Telex: 340-933
Samuel M. Sokolik, Gen. Mgr.
Karen Beehler, Advertising Coordinator
Manufacturers & distributors of self-latching quick connect/disconnect cylindrical connectors for audio-video applications including TV triax, coax, mixed coax, multi-contact & straight multi-contact configurations available in standard or environmentally sealed outer shells; custom cable design.

LENCO INC.
(Electronics Div.)
300 N. Maryland St.
Box 348
Jackson, MO 63755
Phone: 314-243-3147
Fax: 314-243-7122
Telex: 910-760-1382
Jerry Ford, Chmn. & Chief Exec. Officer
Paul Gerlach, V.P. & Gen. Mgr.
Jim K. Rhodes, National Sales Mgr.
Bruce A. Blair, V.P., Engineering
Mark A. Hill, International Sales Mgr.
David W. Aufdenberg, National Technical Service Mgr.
Manufacturer of sync pulse generators, system timing devices, encoders, decoders; monitoring, distribution & testing equipment.

LEXICON INC.
100 Beaver St.
Waltham, MA 02154
Phone: 617-891-6790
TWX: 617-891-0340
Ronald Noonan, Pres.
Joel Silverman, Dir. of Sales
Leah Holsten, Mktg.

LIBERTY INDUSTRIES INC.
133 Commerce St.
East Berlin, CT 06023
Phone: 203-828-6361
Fax: 203-828-8879
John J. Nappi Jr., Pres. & Gen. Mgr.
Gregory W. Bunnell, Customer Service Mgr.
Richard R. Gianino, Dir., Sales & Mktg.
Manufacturer & distributor of dust control equipment.

LIGHTING METHODS INC.
1099 Jay St.
Rochester, NY 14611
Phone: 716-328-1020
Fax: 716-328-6397
Albert H. Pfeiffer, Pres.
J. B. Nettleton, V.P. & Dir., Sales & Mktg.

Branch Offices:
HANOVER PARK: 1605 Nautilus Dr., Hanover Park, IL 60103. Phone: 312-213-3223.

NASHVILLE: 509 Bismark Dr., Nashville, TN 37210. Phone: 615-391-5338.
Control & distribution systems for studio & theatre lighting.

LIGHTNING ELECTRIC OF PENNSYLVANIA INC.
RD One
Box 148B
Hershey, PA 17033
Phone: 717-533-4983
Fax: 717-534-2798
Anthony J. Brong, V.P., Operations

Branch Office:
NORTH LITTLE ROCK: 5301 McClanahan Dr., Suite C-1, North Little Rock, AR 72116. Phone: 501-758-4288.
Contractor for CATV & fiber projects, strand mapping, design, engineering & construction of aerial or undergroud plant facilities. Contractor & distributor of guyed & self-support towers. Turnkey & material management services.

LIGHTNING ELIMINATORS & CONSULTANTS INC.
6687 Arapahoe Rd.
Boulder, CO 80303
Phone: 303-447-2828
Fax: 303-447-8122
Telex: 3791984 LEC
Roy B. Carpenter Jr., Chief Exec. Officer
Ralph L. Auer, V.P., Mktg.

Branch Office:
SANTA FE SPRINGS: 12631 W. Imperial Hwy., Bldg. B, Suite 204, Santa Fe Springs, CA 90670. Phone: 213-868-9711.
Manufacturers of lightning prevention systems, chemically activated ground rods, surge elimination systems; consulting & engineering services & power conditioning.

LINOSAY SPECIALTY PRODUCTS
50 Mary St. W.
Lindsay, Ont. K9V 4S7
Canada
Phone: 705-324-2196
Fax: 705-324-5474
Telex: 0-6962-860
John Bielby, Pres. & Chief Exec. Officer
David T. Atman, Dir., Mktg.
Brian Ward, Key Account Mgr.
Gord Zimmerman, Receiver Antenna Sales Mgr.

Other Offices:
BRITISH COLUMBIA: Channel One Video Corp., 2965 Bainbridge Ave., Burnaby, B.C. V5A 2S9, Canada. Phone: 604-421-2288.
BRITISH COLUMBIA: Mil-Sted Agencies, 103-11151 Bridgeport Rd., Richmond, B.C. V6X 1T3, Canada. Phone: 604-273-2877.

QUEBEC: Incospec Electronics, 3150 Delaunay Chomedey, Laval, Que. H7L 9Z7, Canada. Phone: 514-686-0033.

Distributors:
BEDFORD: Spectrum Mega Hertz, 803 Forest Ridge, Bedford, TX 76022. Phone: 817-354-7500.

CENTRAL CITY: Windfield Scott & Co., 210 Hooper St., Box 369, Central City, CO 80427. Phone: 303-582-3433.

CHAMBERSBURG: Jerry Conn Assoc., Box 444, Chambersburg, PA 17201. Phone: 800-692-7370.

ENGLEWOOD: Mega Hertz, 6940 S. Holly Circle, Suite 200, Englewood, CO 80112. Phone: 303-779-1717.

EULESS: Windfield Scott & Assoc., 504 Terragon, Euless, TX 76039. Phone: 817-540-1823.

HORSHAM: Toner Cable Equipment, 969 Horsham Rd., Horsham, PA 19044. Phone: 215-675-2053.

LAFAYETTE: Wendell Whitaker & Assoc., 620 S. Earl Ave., Lafayette, IN 47903. Phone: 317-447-3345.

LAKE FOREST: Signal Vision Inc., 27002 Vista Terrace, Lake Forest, CA 92630. Phone: 714-586-3196.

LAWRENCEVILLE: John Weeks Enterprises, 641 Grayson Hwy., Box 645, Lawrenceville, GA 30246. Phone: 404-963-7870.

SYRACUSE: Cable Technology Assoc., 220 Salina Meadows Pkwy., Syracuse, NY 13212-4501. Phone: 315-451-9450.
Manufacturer of CATV actives & passives, commercial receive & transmit antennas.

LINEAR TELECOMMUNICATIONS
Box 46205, Station G
Vancouver, B.C. V6R 4G5
Canada
Phone: 604-222-4448
Fax: 604-222-1222
Telex: 063-690-157 INT. LINEAR. VCR
Anoosh Kiamanesh., Pres.
Robinson Caputa, V.P.
Mark Roosavy, Sales
Shari Shariari, Mktg.
Broadcast TV & telecommunications equipment.

LINES VIDEO SYSTEMS
219 S. Jefferson
Springfield, MO 65806
Phones: 417-862-5533; 800-641-4674
Fax: 417-862-1829
Morton S. Lines Sr., Pres.
Bud Lines, V.P.
Lucille Buehler, Credit Mgr.
Fred Ridenour, Sales Mgr.
Deborah Henson, Sales Administration Coordinator
Jeffrey Washington, Service Mgr.
Mike Sly, Parts Mgr.
Kevin Lines, Sales
Rental, sales & service of broadcast & communications equipment; custom builders of production trucks & ENG microwave vehicles.

LINGO INC.
2814 Buren Ave.
Box 1237
Camden, NJ 08105
Phone: 609-964-0487
John E. Lingo Jr., Pres.
G. P. Lingo, Secy.
Manufacturer of ENG masts, transmitting antennas, lightning arrestors, tower masts.

LIPSNER-SMITH CO.
4700 Chase Ave.
Lincolnwood, IL 60646
Phone: 708-677-3000
Fax: 708-677-1311
Telex: 28-9414
Ray L. Short Jr., Pres.
Thomas A. Tisch, V.P., Mktg.
Manufacturer of ultrasonic film cleaning equipment.

LISTEC VIDEO CORP.
30 Oser Ave.
Hauppauge, NY 11788-3809
Phone: 516-273-3020
Fax: 516-435-4544
Telex: 510-601-8234
Joanne Camarda, Pres.
Tom Miller, Sales
Manufacturers of prompters.

LITTLE BEAVER INC.
2009 S. Houston
Box 840
Livingston, TX 77351
Phone: 409-327-3121
Fax: 409-327-4025
Telex: 386596
Joseph Haynes, Pres.
Carrie Hamilton, Advertising Mgr.
Mechanical & hydraulic earth drills, anchor drives & horizontal drilling attachments.

LNR COMMUNICATIONS INC.
180 Marcus Blvd.
Hauppauge, NY 11788
Phone: 516-273-7111
Fax: 516-273-7119
Telex: 221620 LNRC UR
TWX: 510-227-9871
Seymour Okwit, Pres.
Frank Arams, V.P., Mktg.
Larry Fodrowski, V.P., Finance
Edward Salamone, V.P., Administration
F. Kelly, Dir., Mktg.
Karen J. Robinson, Mgr., Advertising & Public Relations
Telecommunications & satellite communications subsystems & equipment.

LOGITEK
3320 Bering Dr.
Houston, TX 77057
Phones: 713-782-4592; 800-231-5870
Fax: 713-782-7597
Tag Borland, Pres.
Manufacturer of broadcast audio consoles & accessories.

LORAL TERRACOM
9020 Balboa Ave.
San Diego, CA 92123
Phone: 619-268-2240
Hugh Bennett, Pres.
Michael A. Lapadula, V.P., Mktg.
Frank Jimenez, Common Carrier Sales Mgr.
Wayne Rogers, International Sales Mgr.
John MacDonald, Europe, Canada & Middle East Sales
Michael J. Doyle, Regional Sales Mgr., Northeast USA
Charles J. Cena, District Sales Mgr., Western USA
W. H. Robinson, Sales Mgr., Government & Military
Manufacturer of microwave terrestrial systems, microwave radios, digital multiplex equipment.

LOWEL-LIGHT MANUFACTURING INC.
140 58th St.
Brooklyn, NY 11220-2516
Phone: 718-921-0600
Fax: 718-921-0303
Telex: 666597 UW
Ross Lowell, Pres.
Marvin Seligman, Exec. V.P.
Amy Carter, Eastern Regional Sales Rep.
Toni Pearl, Dealer Liaison
Roy Low, Western Region
Don Youngberg, Midwest Sales Rep.
Dale Marks, Southwestern Sales Rep.
Bonnie Schwartz, Communications Mgr.
Manufacturer & repair facility for lightweight location lighting equipment and kits including broad & focusing lights and accessories; folding softlight 2K; original R-40 floodlamp; sun reflectors & complete system of support & mount equipment.

LPB INC.
28 Bacton Hill Rd.
Frazer, PA 19355
Phone: 215-644-1123
Fax: 215-644-8651
Edward W. Devecka Jr., Pres.
Miriam C. McDonough, Controller
Audio consoles, control room furniture systems, compressor/limiters, carrier current AM broadcast equipment; 5, 30, 60 & 100 watt AM broadcast transmitters.

LPS LABORATORIES INC.
4647 Hugh Howell Rd.
Box 105052
Tucker, GA 30085-5052
Phones: 404-934-7800; 800-241-8334
Fax: 404-493-9206
TWX: 810-766-4920
James J. Allen, Pres.
Dan Bailey, Mktg. Dir.
Manufacturer of lubricants, cleaners/degreasers, penetrants, water displacing lubricants & corrosion inhibitors, tapping fluid, contact cleaners, ultrasonic cleaners, audio/video cleaners & hand cleaners.

LRC/VITEK ELECTRONICS
(Div. of Augat Communications Group)
901 South Ave.
Box 111
Horseheads, NY 14845
Phone: 607-739-3844
Len DeRenzo, V.P., Market Development
Kenneth S. Wood, V.P., Engineering
Larry Massaglin, Dir., CATV Sales

Sales Representatives:
ENGLISHTOWN: D/B CATV Supply Inc., Englishtown, NJ. Phone: 201-446-3612.

MARIETTA: Microsat S/E Inc., Marietta, GA. Phone: 404-971-1021.

Distributors:
CHAMBERSBURG: Jerry Conn & Assoc., Chambersburg, PA. Phone: 717-263-8258.

CHICAGO: Anixter Pruzan, Chicago, IL. Phone: 800-323-6645.

FARMINGDALE: Scott Communications, Farmingdale, NY. Phone: 516-694-7157.

GREAT NECK: Adapt Communications Supply, Great Neck, NY. Phone: 800-232-7826.

LAFAYETTE: Midwest CATV Co., Lafayette, LA. Phone: 317-448-1611.

SAN PEDRO: B. E. Duval Co., San Pedro, CA. Phone: 213-833-0951.

SARASOTA: Interstate Cable Enterprises, Sarasota, FL. Phone: 813-371-3444.
Complete line of cable TV connectors, crimp tools, heat shrink tubing & jumper cables, RF leakage detectors/tracers, single channel traps. See also listing for Broadband Engineering Inc.

LTM CORP. OF AMERICA
Box 292905
Davie, FL 33329-2905
Phone: 305-680-8669
Fax: 305-434-9043
Gilles Galerne, Pres.
Herbert Breitling, V.P.
Laura Maurel, Dir., Mktg.
Beth Nardin, Regional Mgr.

Other Offices:
CHICAGO: 7030 N. Milwaukee Ave., Niles, IL 60648. Phone: 708-647-0003.

NOVI: Box 50019, Novi, MI 48050-0019. Ginny Hart, Regional Mgr.

NEW YORK: 353 W. 39th St., Suite 202, New York, NY 10018. Phone: 212-243-9288. Bob Weirzbicki, Regional Mgr.
Manufactures lighting equipment for television & motion pictures.

LUXOR CORP.
2245 Delany Rd.
Waukegan, IL 60087
Phone: 708-244-1800
Donald Nichoalds, Chmn.
Robert Raw, Pres.
Greg Hunigan, Sales
Heidi Fredricksen, Mktg. Coordinator
Manufacturer of audio-visual equipment.

L-W ANTENNA INC.
255 E. Easy St.
Unit C
Simi Valley, CA 93065-1602
Phone: 805-522-3284
Fax: 805-522-3316
Telex: 4761226BAUD
Robert H. Lawrence, Pres.
David G. Greve, V.P., Operations
Manufacturers & distributors of telecine systems & film transports.

LYON LAMB VIDEO ANIMATION SYSTEMS INC.
4531 Empire Ave.
Burbank, CA 91505
Phone: 818-843-4831
Fax: 818-843-6544
Bruce Lyon, Pres.
Sheldon Pines, V.P.
Animation controllers for frame-by-frame onto video tape, RGB to NTSC converters & complete graphic systems.

M/A-COM MAC INC.
(Microwave Assoc. Communications)
Five Omni Way
Chelmsford, MA 01824
Phone: 617-272-3100
Fax: 617-250-9522
Telex: 4430114
TWX: 710-332-1716; 710-332-8503
Tom Leonard, Pres.
E. Misrahi, V.P., Sales & Service
Dave Erikson, Dir., Sales & Mktg.

Regional Sales Offices:
MID-ATLANTIC & SOUTHEAST: 3761 Venture Dr., Suite 100, Duluth, GA 30136. Phone: 404-476-4405. Fax: 404-476-4480. George Hardy, Mgr.

MIDWEST: 3158 Des Plaines, Suite 106, Des Plaines, IL. Phone: 312-635-3030. Fax: 312-635-3032. Ron Yokes, Mgr.

NORTHEAST: 22 Union Ave., Suite 3, Sudbury, MA 01776. Phone: 617-443-5139. Dan McCarthy, Mgr.

NORTHWEST & ALASKA: Bennett Engineering, 1331 118th Ave. SE, Bellevue, WA 98005. Phone: 206-455-2331.

WEST: 1494 Hamilton Ave., Suite 204, San Jose, CA 92125. Phone: 408-978-8611. Fax: 408-978-8615. Carl Guastafferro, Mgr.
Manufacturer of microwave TV, data, voice transmit, receive analog & digital systems for terrestrial & satellite, fixed needs from 1.9 to 23 GHz.

MACKENZIE LABORATORIES INC.
5507 Peck Rd.
Arcadia, CA 91006
Phones: 818-579-0440; 800-423-4147
Fax: 818-448-7131
Addison R. Taylor, Pres.
Nagy Khattar, V.P.
Joe M. Vitale, Sales
Manufacturer of multi-channel cart machines, recorders & single channel playback units, magnetic tape cartridges, sound effects equipment & fader mixers for sound stages. Digital record/play message repeaters.

MAGNASYNC/MOVIOLA CORP.
1135 Mansfield Ave.
Hollywood, CA 90038
Phone: 818-763-8441
Telex: 67-3199
Joseph Paskal, Pres.
Loretta Riley, Product Mgr.
Gerry D'Amada, International Sales
Jim Frank, National Sales
Manufacturer of film to video equipment, editing supplies & rentals & multi-channel recording equipment.

MAGNAVOX CATV SYSTEMS INC.
(Division of North American Philips Corp.)
100 Fairgrounds Dr.
Manlius, NY 13104
Phones: 315-682-9105; 800-448-5171; 800-522-7464 (NY State)
Fax: 315-682-9006
D. Brauer, Chmn. & Pres.
A. Kernes, V.P., Sales
John Dahlquist, V.P., Mktg.
R. Finnerty, Assoc. Dir., Sales
R. Swingen, V.P., Operations
M. Senken, V.P., Finance & Administrative Services

International Offices:
ARGENTINA: BCD Electronica s.r.l., 3 de Febrero 312, 2000 Rosario, Argentina. Phone: 544-147-164.

AUSTRIA: Osterreichische Philips, Industrie GmbH, Triester Strasse 64, A-1101 Wien, Austria. Phone: 022-262-9141.

BELGIUM: SA Radio Public, Avenue Chazal 14, 1030 Brussels, Belgium. Phone: 02-465-9331.

CANADA: Cabletel, 120 Gibson Dr., Markham, Ont. L3R 2Z3, Canada. Phone: 416-475-1030.

FRANCE: Philips Electronique Grand Public, Les Patios 24, Quai Galleini, 92156 Suresnes CEDEX, France. Phone: 014-099-6000.

GERMANY: PKI, Dept. NRH/2, Schanzenstrasse 30, D-5000, Koln 80, Germany. Phone: 022-167-7306.

GREECE: Philips S.A. Hellenique, 15, 25th March Str., 177 78 Tavros, Athens, Greece. Phone: 01-489-4911.

HONG KONG: Philips Hong Kong Ltd., Site 7, Ground Floor, Whompoa Garden, Hung Hom, Kowloon, Hong Kong. Phone: 852-773-5588.

ISRAEL: Tadiran Ltd., 18 Hasivin St., Box 3700, Petach Tikva, Israel 49133. Phone: 03-922-435.

JAPAN: Kanematsu-Goshe Ltd., 14-1 Kyobashi 2-Chome, Chuo-Ku, Tokyo 104, Japan. Phone: 02-465-9331.

KOREA: Hanjin Electronic Co. Ltd., CPO Box 2788, Seoul, Korea. Phone: 02-465-9331.

NETHERLANDS: Philips Kabeltelevisie, Boschdijk 525, 5600 PB, Eindhoven, Netherlands. Phone: 040-783-803.

NORWAY: Box 205, Stroemsveien 91, Lambda, Norway. Phone: 02-70-7500.

SPAIN: Philips Informatica y Communicacion, Lagasca 64, 28001 Madrid, Spain. Phone: 01-431-0640.

SWITZERLAND: Catac AG, Luzernerstrasse 145A, Postfach 6014, Littau, Switzerland. Phone: 041-57-8257.

UNITED KINGDOM: Unit 4, Bridgegate Business Park, Gatehouse Way, Aylesbury, Buckinghamshire, United Kingdom HP19 3XN. Phone: 44-296-399-322. Fax: 44-296-395-298.
Wide range of RF broadband distribution products & related services for cable TV & data communications industries; one- & two-way amplifier systems, fiber optic systems, head-end products, passives, connectors, signal processing equipment, status monitoring systems; system design, rebuild analysis, training & field engineering.

MAGNI SYSTEMS INC.
9500 S.W. Gemini Dr.
Beaverton, OR 97005
Phones: 503-626-8400; 800-237-5964
Fax: 503-626-6225
Telex: 650-2769743 MCI

Branch Offices:
Milwaukee, WI; New York, NY; Sacramento, CA.
Manufacturer of test equipment.

MAGNUM TOWERS INC.
9370 Elder Creek Rd.
Sacramento, CA 95829
Phone: 916-381-5053
Lawrence Smith, Pres.
Pete Smith, V.P.
Jeff Styler, Sales
Manufacturer of radio, TV & microwave towers.

MAI CATV INC.
141 Shreve Ave.
Barrington, NJ 08007
Phones: 609-547-1600; 800-624-2288
Robert Mai Jr., Chmn.
Thomas Girard, Pres.
Barbara Kemery, Treas.
Kenneth Settar, Gen. Mgr.
Converter repair, refurbished converters for sale.

MAIN LINE EQUIPMENT INC.
831 Sand Hill Ave.
Carson, CA 90746
Phone: 800-444-2288
Fax: 213-715-6518
Mark Lipp, Pres. & Chief Exec. Officer
Sy Sasmor, V.P., Sales & Mktg.
Distributor & repair facility for converters, line gear head ends; broker of new & used CATV equipment; equipment manufacturer for closed captioning.

MARCOM
Box 66507
Scotts Valley, CA 95066
Phone: 408-438-4273
Fax: 408-438-6617
Martin Jackson, Pres.
Shirley Jackson, V.P.
Brant Herrett, Engineering
Distributor of TV, FM & AM transmitters and peripherals; audio processing, video & audio teleconferencing; systems house. Manufacturer of modulation monitor modification kit.

MARCONI COMMUNICATION SYSTEMS LTD.
Marconi House, New St.
Chelmsford, Essex, CM1 1PL
England
Fax: 0245 287125
Telex: 99201 MARCON G
A. J. Glasgow, Managing Dir.
W. J. Meehan, Divisional Mgr., Bcstg.
P. A. T. Turrall, Mgr., Publicity
Manufacturer of electronic communication equipment including earth satellite station products, broadcasting and television transmitters and antennas.

MARCONI INSTRUMENTS INC.
Three Pearl Court
Allendale, NJ 07401
Phone: 201-934-9050
Fax: 201-934-9229
Carl Pepple, Pres.
John Garthwaite, National Sales Mgr.
Priscilla Kenney, Mktg. Coordinator
Manufacturers of test & measurement equipment & supplies.

MARK ANTENNAS—See Radiation Systems Inc.

N. MARSHALL & ASSOCIATES
1585 Industrial Road
San Carlos, CA 94070
Phone: 415-593-4409
Fax: 415-593-0118
Noel H. C. Marshall, Pres.
Christine R. Gooding, Market Analyst
RF, VHF, UHF & microwave engineering design consultants; design & development services & products.

MARTI ELECTRONICS INC.
Box 661
Cleburne, TX 76033-0661
Phone: 817-645-9163
Fax: 817-641-3869
Telex: 794835
George W. Marti, Chmn.
M. E. McClanahan, Pres.
Dan Rau, Sales Mgr.
Manufacturer of remote broadcast systems, dual or mono STL systems, remote control equipment, SCA, compressor limiter, telemetry links & STL antennas.

MAST DEVELOPMENT CO.
(Random Access Projection Div.)
4673 Aircenter Circle
Reno, NV 89502
Phone: 702-827-8110
Telex: 468444
Gifford M. Mast, Pres.
Gary Heitman, Mktg. Dir.
Manufacturer of large capacity slide systems for TV chains with random access projectors.

MATCO CONTROL PRODUCTS
427 Perrymount Ave.
San Jose, CA 95125
Phone: 408-998-1655
David Harbert, Pres.
Rita Harbert, V.P.
Manufacturers of computer based control systems; sequencing & commercial insertion automated playback control for broadcast television. Video tape duplication control systems.

MATTHEWS STUDIO EQUIPMENT GROUP INC.
(Div. of ITE)
2405 Empire Ave.
Burbank, CA 91504
Phone: 818-843-6715
Fax: 213-849-1525
Telex: 691599
Ed Phillips, Pres.
Carlos DeMattos, V.P.
Ed Clare, V.P., Mktg.
Manufacturer of grip, lighting support & camera support equipment.

MAXELL CORP. OF AMERICA
22-08 Rte. 208 South
Fairlawn, NJ 07410
Phone: 201-794-5900

MAZE BROADCAST INC.
3855 Rock Ridge Rd.
Box 100186
Birmingham, AL 35210
Phone: 205-956-2227
Fax: 205-956-5027
Rick Maze, Pres.
Vira Maze, V.P.
Sales, brokerage, liquidations, appraisals & purchases of used television & video equipment.

McCUROY TELECOMMUNICATION PRODUCTS
60 Nably Court
Scarborough, Ont. M1B 2K9
Canada
Phone: 416-291-6449
Fax: 416-291-2724
Leonard Hall, Gen. Mgr.
Manufacturing & repair of program audio distribution equipment for telco & user premises, broadcast telephone interface equipment, talk show units, hybrids & frequency extenders.

MCI QUANTEL LTD.
6710 Main St.
Stouffville, Ont. L4A 7W5
Canada
Phone: 416-642-0477
Fax: 416-642-1196
Michael L. Paull, Pres.
Distributor of TV studio equipment.

McINTIRE CO.
27 River St.
Thomaston, CT 06787
Phone: 203-283-5874
R. Engel, Dir.
R. Peck, Sales Mgr.
Dry air systems for coaxial transmission lines, waveguide networks, high power radar transmission systems, cable pressurization, wave guide, antenna & pressurization equipment.

McMARTIN INC.
201 35th Ave.
Council Bluffs, IA 51501
Phone: 712-366-1300
K. Jerry Martin, Pres.
John L. Miller, V.P.
Charles E. Goodrich
AM/FM transmitters, modulation & frequency monitors, FM/SCA receivers, remote pickup equipment, audio consoles, satellite IF modulators/demodulators, audio amplifiers & mixers.

MEDIA COMPUTING INC.
3506 E. Meadow Dr.
Phoenix, AZ 85032
Phone: 602-482-9131
Michael D. Rich, Pres.
Kathryn A. Hulka, V.P.
Larry Baum, Account Exec.
Manufacturer of broadcast software and computer systems for elections, news graphics automation, newsroom & station automation.

MEGA HERTZ
6940 S. Holly Circle
Suite 200
Englewood, CO 80112
Phones: 303-779-1717; 800-525-8386
Fax: 303-779-1749
Steve Grossman, Mgr., Sales & Mktg.
Pierre Cubbage, Regional Sales Mgr.
Steve Fox, Regional Sales Mgr.
Manufacturers' representative & distributor of cable television & audio/video products.

MEMTEK PRODUCTS/MEMOREX AUDIO & VIDEO
Box 901021
Fort Worth, TX 76101
Phone: 817-878-6700
J. C. Battaglia, Gen. Mgr.
Thomas J. Mitchko, National Sales Mgr.
Manufacturer & distributor of audio tape, video tape & accessories.

MERLIN ENGINEERING WORKS
1888 Embarcadero Rd.
Palo Alto, CA 94303
Phones: 415-656-0900; 800-227-1980
Fax: 415-858-2302
J. Streets, Pres.
Dan Dusel, V.P.
K. Eichstadt, Sales
Manufacturer of custom broadcast VTRs & related accessories.

METROPOLITAN ELECTRIC MANUFACTURING CO.
(Lumitron Div.)
200 Dixon Ave.
Amityville, NY 11701-2886
Phone: 718-895-6552
Fax: 516-842-4566
James J. Shelley, Div. Mgr.
Switchgear, panel boards, dimmer control systems (manual & remote) & studio electrical distribution.

METROTECH CORP.
670 National Ave.
Mountain View, CA 94043
Phone: 415-940-4900
Fax: 415-962-9527
Telex: 6502726454 MCI UW
Roy Farrow, Pres. & Chief Exec. Officer
Robert Raskowitz, V.P., Mktg.
Manufacturer of underground cable locating & tracing equipment.

M.H.S. INC.
8000 Madison Pike
Madison, AL 35758
Phone: 205-461-8000
Fax: 205-461-7708
Colin Hammond, Pres.
Manufacturer of switchers, video walls & effects generators. Manufacturer of stands for 19-inch equipment, fixed or standing.

MICOR VIDEO EQUIPMENT Sales

★ MICOR VIDEO EQUIPMENT SALES INC.
5545 N. Clark St.
Chicago, IL 60640
Phone: 312-334-4300
Fax: 312-334-4385
Telex: 910-240-9449
James M. Minchella, Pres.
Used video & broadcast equipment; appraisal & inventory services for lenders; repossession & storage services for owners/lessors.

MICRO COMMUNICATIONS INC.
438 Kelley Ave., Grenier Field
Box 4365
Manchester, NH 03108-4365
Phone: 603-624-4351
Fax: 603-624-4822
Thomas J. Vaughan, Pres.
Howard E. Bouldry, V.P. & Gen. Mgr.
Dennis Heymans, Sales Mgr.
Jennie E. Allen, Advertising
James Banker, Engineering Mgr.
Designs, manufactures, sells & services RF equipment for UHF, VHF, FM, LPTV & MDS/ITFS; coax & waveguide components as well as high power applications.

MICRODYNE CORP.
491 Oak Rd.
Box 7213
Ocala, FL 32672
Phone: 904-687-4633
Fax: 904-687-3392
TWX: 810-858-0307
Kenneth G. Harple, Pres.
Donald L. Feller, Exec. V.P.
George Bell, V.P.
J. Thomas MacAllister, Sales Mgr.
Manufacturer of satellite TV antennas, receivers & ancillary products; data systems, TVRO terminals & SCPC satellite radio terminals. Provides turnkey installation.

MICROFLECT CO. INC.
3575 25th St. SE
Box 12985
Salem, OR 97309-0985
Phone: 503-363-9267
Fax: 503-363-4613
Telex: 510-599-0107
Richard Kreitzberg, Pres.
George Kreitzberg, V.P.
John (Jack) Kranitz, Mktg. Mgr.
Manufacturer of microwave telecommunication towers, microwave passive repeaters & waveguide support systems.

MICROLAB/FXR
Ten Microlab Rd.
Livingston, NJ 07039
Phone: 201-992-7700
Harry A. Augenblick, Pres.
Michael Bruno, Sales Mgr.
Herbert Thal, Chief Engineer
Manufacturer of coaxial attenuators, filters, terminators, couplers, mixers, Xtal mounts, power dividers, pre-selectors, monitor tees, signal samplers, tuners & integrated microwave components.

MICROMEGA
31717 La Tienda Dr.
Box 5009
Westlake Village, CA 91359
Phone: 805-889-2211
O. L. Gilmore, V.P. & Gen. Mgr.
H. A. May, Dir., Mktg.
Low noise amplifiers, microwave oscillators, ferrite components & integrated microwave subsystems.

MICRON AUDIO PRODUCTS LTD.
210 Westlake Dr.
Valhalla, NY 10595
Phone: 914-761-6520
Fax: 914-761-9501
Paul Tepper, Pres.
Manufacturer of wireless microphone systems & miniature lavalier microphones.

MICRO-NOW INSTRUMENT CO. INC.
8260 N. Elmwood St.
Box 1488
Skokie, IL 60076
Phone: 312-677-4700
Clarence L. Arnow, Pres. & Sales Mgr.
Joe Schroeder, Mktg. Mgr.
Manufacturer of microwave products & instruments; down converters for ITFS.

MICROSAT
1519 Johnson Ferry Rd.
Suite 250
Marietta, GA 30062
Phones: 404-971-1021; 800-438-0812; 800-334-1558 (GA)
Fax: 404-977-7128
Stephen J. Miller, Pres.
Butch Roberson, Sales Mgr.
Tony Garcia, Sales
Dave Chavez, Sales
Douglas Huston, Sales
Kathy Sellew, Office Staff
Pat Sungall, Office Staff
Manufacturers' representative for power supplies, connectors, traps & tracers, headend equipment, character generators, fiber optics & test equipment and converters.

MICROSONICS INC.
60 Winter St.
Weymouth, MA 02188
Phone: 617-337-4200
Fred T. Shea, Product Line Mgr.
Manufacturer of 1H and 2H video delay lines & systems. Repair and replacement services.

MICROTIME INC.
1280 Blue Hills Ave.
Bloomfield, CT 06002
Phone: 203-242-4242
Fax: 203-242-3321
Lawrence Weiland, Pres.
Roger Chamberland, Dir., Operations
Martin Frange, Dir., Sales
Norman L. Pinette, Advertising Mgr.
Design, manufacture and sell digital video processing and digital video effects; image transformers.

MICROWAVE ASSOCIATES COMMUNICATIONS CO.—See M/A-Com MAC (Microwave Associates Communications).

MICROWAVE FILTER CO. INC.
6743 Kinne St. E
Syracuse, NY 13057
Phones: 315-437-3953; 800-448-1666
Fax: 315-463-1467
Telex: 249-613
Glyn Bostick, Pres.
Emily Bostick, Exec. V.P., Sales & Mktg.
Robert Portmess, V.P., Dir. of Manufacturing
Elizabeth Buck, Mktg. Research & Publicity
Lowpass, highpass, bandpass & adjacent channel filters, co-channel eliminator, channel dropper, pay-TV security traps, pay only traps, sound traps, supernotcher, mass descrambling network, FM filters & traps, hyperband units, parental control switch, earth station filters & traps, MDS filters & traps, CARS bandpass filters, IF bandpass filters, MTV consulting services, pay-TV security system, bandsplitters & publications.

MICROWAVE RADIO CORP.
20 Alpha Rd.
Chelmsford, MA 01824-4168
Phone: 508-250-1110
Fax: 508-256-5215
Telex: 910-240-5078
Robert Morrill, Pres.
Ed Dahn, V.P.
David Erikson, Domestic Sales Mgr.
Telmo Alves, Dir., International Sales
Les Bruce, Customer Service Mgr.
Midge Miller, Sales Administration
Manufacturer of long haul microwave STL/TSL/ICR systems, 2-13 GHz., short haul microwave from 18-23 GHz & ENG systems including central receive antennas, remote controls, portable transmitters & receivers from 2-40 GHz.

MIDLAND METALS CORP.
505 Main St.
Hackensack, NJ 07601-5900
Phone: 201-646-1115
Fax: 201-646-9019
Jacques de Vries, Pres.
Distributor of wire & cable products.

MIDWEST CABLE SERVICES
322 N. Michigan St.
Box 96
Argos, IN 46501
Phone: 219-892-5537
Fax: 219-892-5624
Ralph Howard, Pres.
Ron Hensley, V.P.
Tom Welborn, Mktg.
Nationwide recyclers of scrap CATV cable and buyers of used line gear.

MIDWEST CATV
(A UNR Industries Co.)
94 Inverness Terrace E
Suite 310
Englewood, CO 80112
Phones: 303-799-4343; 800-643-2288
Fax: 303-643-4797
Christopher Sophinos, Pres.
James McCauley, Sr. V.P., Sales
John Johnson, V.P., Materials
Chuck Krone, V.P., Mktg.
Jack Crouse, V.P., Eastern Region
Terry French, V.P., Operations
Bill Dancy, Mgr., Southern Region
Bill Cody, Sales Mgr., Southwestern Region
Wayne Daniels, Sales Mgr., Western Region
Martin Suter, Sales Mgr., Central Region
Distributor of full line of cable TV & LAN products.

MIDWEST COMMUNICATIONS CORP.
One Sperti Dr.
Edgewood, KY 41017
Phone: 606-331-8990
Fax: 606-331-0647
Telex: 21-4370
David K. Barnes, Pres.
Jay Adrick, V.P.
Brad Nogar, V.P., Mktg.
Bob Johnston, V.P., Sales
Paul Nickless, CATV Sales Mgr.

Other Offices:
Anaheim, CA. Phone: 714-956-4211.
Anchorage, AK. Phone: 907-563-2784.
Atlanta, GA. Phone: 404-449-0900.
Austin, TX. Phone: 512-263-3446.
Baltimore, MD. Phone: 301-792-0465.
Birmingham, AL. Phone: 205-942-8585.
Charleston, SC. Phone: 803-875-1099.
Charleston, WV. Phone: 304-768-1252.
Charlotte, NC. Phone: 704-399-6336.
Chattanooga, TN. Phone: 615-899-9823.
Chicago, IL. Phone: 708-981-1107.
Cleveland, OH. Phone: 216-447-9745.
Columbus, OH. Phone: 614-846-5552.
Dayton, OH. Phone: 513-435-3246.
Denver, CO. Phone: 303-773-9499.
Detroit, MI. Phone: 313-350-3038.
Fort Lauderdale, FL. Phone: 305-735-8333.
Grand Rapids, MI. Phone: 616-530-2990.
Greenville, SC. Phone: 803-226-9259.
Honolulu, HI. Phone: 808-521-4644.
Houston, TX. Phone: 713-779-9707.
Indianapolis, IN. Phone: 317-843-2327.
Jacksonville, FL. Phone: 904-363-0001.
Kansas City, KS. Phone: 913-599-1800.
Knoxville, TN. Phone: 615-687-9515.
Lexington, KY. Phone: 606-277-4994.
Los Angeles, CA. Phone: 818-954-0150.
Louisville, KY. Phone: 502-491-2888.
Melbourne, FL. Phone: 407-777-5232.
Memphis, TN. Phone: 901-346-4596.
Miami, FL. Phone: 305-592-5355.
Nashville, TN. Phone: 615-255-2801.
New York, NY. Phone: 212-473-6262.
Norfolk, VA. Phone: 804-853-2600.
Orlando, FL. Phone: 407-841-0602.
Pensacola, FL. Phone: 904-934-1122.
Philadelphia, PA. Phone: 215-461-2006.
Pittsburgh, PA. Phone: 412-364-6780.
Portland, OR. Phone: 503-644-7149.
Raleigh, NC. Phone: 919-850-9811.
Richmond, VA. Phone: 804-672-1060.
Sacramento, CA. Phone: 916-362-9962.
St. Louis, MO. Phone: 314-569-2240.
Salt Lake City, UT. Phone: 801-571-2121.
San Diego, CA. Phone: 619-541-2770.
Santa Clara, CA. Phone: 619-362-9962.
Seattle, WA. Phone: 206-869-2050.
South Bend, IN. Phone: 219-277-6710.
Spokane, WA. Phone: 509-536-7511.
Tampa, FL. Phone: 813-885-9308.
Toledo, OH. Phone: 419-885-7515.
Washington, DC. Phone: 301-577-4903.
West Palm Beach, FL. Phone: 407-687-2577.
Wichita, KS. Phone: 316-682-0200.
Distributor of video & audio equipment; design and construction of mobile production units & satellite news systems.

MILLER FLUID HEADS (USA) INC.
410 Garibaldi Ave.
Lodi, NJ 07644
Phone: 201-473-9592

Fax: 201-473-9693
Art Kramer, Pres.
Manufacturer of camera support products, fluid heads & tripods.

MINNESOTA MINING & MANUFACTURING (3M)
(Professional Audio/Video & Specialty Products Div.)
3M Center
St. Paul, MN 55144
Phone: 612-733-1100
Alan Jacobson, Chmn.
Lawrence Eaton, Group V.P., Memory Technologies Group
Ennio Fatuzzo, Div. V.P.
Donald Rushin, Mktg. Dir.
Joseph Leon, Sales Dir.

ATLANTA: 2860 Bankers Industrial Dr., Atlanta, GA 30360. Phone: 404-447-7000.

CHICAGO: 908 N. Elm St., 3rd Floor, Hinsdale, IL 60521. Phone: 708-920-1000.

CLEVELAND: 12200 Brookpark Rd., Cleveland, OH 44130. Phone: 216-362-1700.

LOS ANGELES: 6023 S. Garfield Ave., Los Angeles, CA 90040. Phone: 213-726-6300.

WEST CALDWELL: 15 Henderson Dr., West Caldwell, NJ 07006. Phone: 201-575-2000.
Manufactures & sells complete line of video & audible range recording tape products, magnetic film & accessories.

MINOLTA CORP.
101 Williams Dr.
Ramsey, NJ 07446
Phone: 201-825-4000
S. Kusumoto, Pres.
John T. McCasland, Sales Mgr., Industrial Meters
TV color analyzer for color balancing monitors & receivers, meters for precise lighting measurements, color temp meters, incident meters, digital foot lambert meters, foot candle meters & chroma meters.

MITCHELL CAMERA CORP.
1147 E. Broadway
Suite 44
Glendale, CA 91205
Phone: 818-502-1507
Fax: 818-240-9324
Joseph H. Hanchey Jr., Pres.
E. A. Dee, V.P., Sales & Mktg.
Manufactures 35mm motion picture cameras, geared heads, tripods, support systems & related accessories.

MITSUBISHI INTERNATIONAL CORP.
Mitsubishi Denki Bldg.
Marunouchi, Tokyo, 94086
Japan
Phone: 408-730-5900
Closed-circuit TV cameras, monitors, accessories, ultra high resolution color display monitors & CRTs.

MOBILE-CAM PRODUCTS
340 Vernon Way
El Cajon, CA 92020
Phone: 619-441-1295
Fax: 619-441-9263
Bill Black, Pres.
Teresa Hoefke, V.P.
Designs and manufactures news gathering vehicles, modular mobile units & related components.

MODULATION SCIENCES INC.
12A World's Fair Dr.
Somerset, NJ 08873
Phones: 908-302-3090; 800-826-2603
Fax: 908-302-0206
Telex: 650-225-2362
Eric Small, Pres.
Manufactures & designs equipment for broadcast industry; stereo TV generators; stereo reference decoder, SAP & PRO-channel generators, stereo composite DAs & line drivers, video analysis interface & TV audio modulation status panel.

MOHAWK WIRE & CABLE CORP.
9 Mohawk Dr.
Leominster, MA 01453
Phones: 508-537-9961; 800-422-9961; 800-642-9961 (MA only)
Fax: 508-537-4358
Paul Olson, Chief Exec. Officer
Joseph R. Fichtl, V.P.
Barry Gelfand, V.P.
Mike Degnan, V.P., Mktg.
Scott G. Penabaker, Inside Sales Mgr.
Manufacturer of computer & electronic cable, audio, high temperature TV camera cable, coaxial cable, satellite direct burial cable & fiber optic cable.

MOLE-RICHARDSON CO.
937 N. Sycamore Ave.
Hollywood, CA 90038-2384
Phone: 213-851-0111
Fax: 213-851-5593
Warren K. Parker, Pres.
Nanette Bond, Exec. V.P.
Dennis Parker, V.P., Finance
Lawrence Mole Parker, V.P., Sales
Michael C. Parker, V.P., Operations
Manufacturer & designer of lighting equipment for the motion picture, television, video & professional photographic industries.

MONROE ELECTRONICS INC.
100 Housel Ave.
Lyndonville, NY 14098
Phone: 716-765-2254
Fax: 716-765-9330
William E. Vosteen, Pres.
Brian D. Ives, Exec. V.P.
Tone signal products, remote control equipment, audio receivers, telephone access equipment, high speed touch tone remote control equipment for headend control via satellite, dial-up telephone, microwave link or radio link. Telephone control of frequency agile receivers, emergency audio alert, cable & broadcast units, signal encoders & decoders. Relay switching panels, program timers & commercial insertion equipment.

MOSELEY ASSOCIATES INC.
111 Castilian Dr.
Santa Barbara, CA 93117
Phone: 805-968-9621
Fax: 805-685-9638
Telex: 658-448 MOSELEY GLTA
Douglas Hogg, Pres.
Jamal Hamdani, V.P. & Dir., Mktg.
Dave Chancey, National Sales Mgr.
Manufacturer of remote & supervisory control systems, aural studio links, remote pickup links, subcarriers & stereo generators.

MOSLEY ELECTRONICS INC.
1344 Baur Blvd.
St. Louis, MO 63132
Phone: 314-994-7872
Gary Wurdack, Gen. Mgr.
TV/FM antenna accessories for CATV & MATV, wall plates, wall taps, coaxial connectors, matching transformers, couplers, splitters & splicers.

MOTION PICTURE ENTERPRISES INC.
Box 276
Tarrytown, NY 10591
Phone: 212-245-0969
Fax: 212-245-0974
Herbert R. Pilzer, Chmn.
Neal R. Pilzer, Pres.
Reels & cans, fiber cases, laboratory equipment, cutting room supplies, video tape reels, cassettes & shipping cases, studio & projection lamps, splicing tape, film leader, recording tape, magnetic film & video tape.

MOTOROLA
14520 Aviation Blvd.
Lawndale, CA 90260
Phone: 213-536-0888
Fax: 213-643-7069
Telex: 67-7148
TWX: 910-325-6206
Fred Sturm, Gen. Mgr.
Matt Hartwig, CATV Sales Mgr.
Bob Hunter, Mktg. Mgr.
Dan Brayton, Products & Technology Mgr.
Broadband hybrid amplifier modules, feed forward amplifiers, power doubler amplifiers, return amplifiers, discrete transistors for mainline, line extender, apartment house MATV applications & TV transmitters.

MOTOROLA INC.
Land Mobile Products Sector
1301 E. Algonquin Rd.
Schaumburg, IL 60196
Phone: 312-397-1000
Fax: 312-576-2702
Telex: 499-1134 MOTI-UI; 433-0377 MOTI-UI
TWX: 910-693-1481; 910-693-0891
George M. Fisher, Chmn.
Ronald E. Greenwell, V.P., Distribution
Pat Schod, Mgr., Media Relations
Manufacturer of FM communications products & systems, including two-way radio, microwave radio, paging, data, alarm & control.

MOVIOLA/J & R FILM CO. INC.
1135 N. Mansfield Ave.
Hollywood, CA 90038
Phone: 213-467-3107
Fax: 213-466-2201
Joe Paskal, Pres.
Jim Reichow, V.P.
Ron Powell, V.P., Sales
Manufacturer & distributor of film & tape equipment & supplies.

MPB TECHNOLOGIES INC.
1725 N. Service Rd.
Trans-Canada Hwy.
Dorval, Que. H9P 1J1
Canada
Phone: 514-683-1490
M. P. Bachynski, Pres.
R. J. Clark, Asst. V.P., Digital Products & Technology

Branch Office:
QUEBEC: 151 Hymus, Pointe Claire, Que. H9R 1E9, Canada. Phone: 514-694-8751. Fax: 514-695-7492. Al Evers, Mktg. Mgr.
Manufacturer & distributor of character display generators, graphics systems, font compose system, NTSC encoders, concentrators; special applications, both hardware & software. Consulting, engineering & research services.

MPCS VIDEO INDUSTRIES INC.
MPCS Video Center Bldg.
514 W. 57th St.
New York, NY 10019
Phones: 212-586-3690; 800-223-0622
Fax: 212-586-5282
Telex: 291249MPCSUR
Joe D'Albert, Pres.
Carl Ascherl, V.P.
Anthony DeFillipo, V.P.
Marvin Cheryn, Corp. V.P., Sales
Charles Roberts, Corp. V.P., Mktg.
Michael Assael, Corp. V.P., Purchasing

Branch Offices:
AMARILLO: 5410 B Bell St., Suite 412, Amarillo, TX 79109. Phone: 806-355-9676. Fax: 806-359-5508.

AUSTIN: 4030 W. Braker Lane, Suite 410, Austin, TX 78759. Phone: 512-343-8600. Fax: 512-343-9492.

HOLLYWOOD: 4100 N. 28th Terrace, Hollywood, FL 33021. Phone: 305-923-3446. Fax: 305-923-3449.

HOUSTON: 8760 Westpark, Houston, TX 77063. Phone: 713-977-1992. Fax: 713-977-6768.

IRVING: 6221 N. O'Connor, Suite 102, Irving, TX 75039. Phone: 214-869-3001. Fax: 214-869-2533.

MARIETTA: 2254 Northwest Parkway, Suite C, Marietta, GA 30067. Phone: 404-955-5580. Fax: 404-955-6231.

ORLANDO: Sandlake West, 5422 Carrier Dr., Suite 100, Orlando, FL 32819. Phone: 407-351-0660. Fax: 407-351-0502.
Sells & rents video equipment for broadcast, industrial & commercial use; rental, sales, service & production facilities.

MPO VIDEOTRONICS
2580 Turquoise Circle
Newbury Park, CA 91320
Phone: 805-499-8513
Manufacturer of portable integrated video equipment.

MULTILINK
196 Morgan Ave.
Box 955
Elyria, OH 44036
Phone: 216-324-4941
Fax: 216-324-4947
Steve E. Kaplan
Cable molding, track molding, drop guard cove molding, converter bags & converter totes/boxes, coring tools, connector splice kits, trap housing enclosures, CLI maintenance tools, torque wrench, tap post cleaners, F-sealant and squirrel guard, steel apartment boxes, plastic enclosure boxes, tools, shoe covers, security tools.

MULTIPLIER INDUSTRIES CORP.
135 Radio Circle
Mount Kisco, NY 10549
Phone: 914-241-9510
Walter Ulrich, Pres.
John G. Feller, V.P., Sales/Mktg.
Mark Haupt, Manufacturing Mgr.
Nickel-cadmium batteries for portable transceivers, plug-in transient & surge protectors, all canvas products, nickel-cadmium battery packs for all meters, test equipment & two-way portable radios.

MULTI PRODUCTS INTERNATIONAL
250 Lackawanna Ave.
Box 737
West Paterson, NJ 07424
Phone: 201-890-1344
Fax: 201-890-1677
Telex: RCA 219289 MULTI UR
Howard Longin, Pres.
LeRoy Gray, V.P.
Ruth Gregory, Sales Mgr.
Manufacturer of matching transformers, ground blocks, 2, 3, 4 & 8-way splitters, taps, attenuators, stainless steel devices, FM splitters, other CATV passives, capacitors, power/audio transformers & inductors.

MULTI-TRACK MAGNETICS/ RANGERTONE
115 Roosevelt Ave.
Belleville, NJ 07109
Phones: 201-751-6833; 800-221-1823
Telex: 685-3304-RANGER
George Zazzali, Pres.
Daniel Zazzali, V.P.
Fran Welsh, National Sales Mgr.
Leonard Dickstein, Sales Mgr. & Dir. of Mktg.
Gary Neyer, Sales Engineer
Laslo Katonia, Chief Engineer
Frank Simmons, Advertising Mgr.
Manufacturer & distributor of projectors, generators & recorders.

NAC INC.
17 Kowa Bldg. 2-7, Nishi-Azabu 1-C
Tokyo, 106
Japan
Phone: 33-404-2321
Fax: 334-04-9502
Telex: 0242-2490 CAMNAC J
Keinosuke Nakajima, Pres.
Juichi Ueki, V.P.
Hiroaki Kumata, Mgr., Image Creative System
Manufacturer of HDTV image transfer systems, motion picture & TV, visual display, animation, photo & video instrumentations, electronic image processing, remote sensing military & image engineering.

NADY SYSTEMS INC.
6701 Bay St.
Emeryville, CA 94608-1023
Phone: 415-652-2411
Fax: 415-652-5075
Telex: 248032 NADY UR
Cable: NADYOAK
John Nady, Pres.
Howard Zimmermann, National Sales Mgr.
Manufacturer of wireless audio equipment & related consumer electronics equipment.

NAGRA USA INC.
19 W. 44th St.
No. 715
New York, NY 10036
Phone: 212-840-0999
R. S. Kaplan, Pres.
Manufacturer of recording equipment.

NAKAMICHI AMERICA CORP.
19701 S. Vermont Ave.
Torrance, CA 90502
Phone: 213-536-8150
Tammy Dalbec, Mktg. Mgr.
Manufacturer of recording equipment.

NALPAK VIDEO SALES INC.
1937-C Friendship Dr.
El Cajon, CA 92020
Phone: 619-258-1200
Fax: 619-258-0925
Manufacturer & distributor of video equipment.

NARDA MICROWAVE CORP.
Loral Corporation
435 Moreland Rd.
Hauppauge, NY 11788
Phone: 516-231-1700
Fax: 516-231-1711
TWX: 510-221-1867
Bernard Leibowitz, Pres.
John Coppola, V.P., Mktg.
Manufacturer of microwave instruments, components & non-ionizing RF radiation monitors.

NATIONAL-STANDARD CO.
1618 Terminal Rd.
Niles, MI 49120
Phone: 800-777-1618
Fax: 616-683-6249
Telex: 29-5187
M. B. Savitske, Pres. & Chief Exec. Officer
S. Thompson, Specialty Products Mktg. Mgr.
E. Joseph Ross, Mgr. Employee Development
Manufacturer of wire products.

THE NATIONAL TELEPHONE SUPPLY CO.
5100 Superior Ave.
Cleveland, OH 44103
Phone: 216-361-0221

NAUTEL MAINE INC.
201 Target Industrial Circle
Bangor, ME 04401
Phone: 207-947-8200
Fax: 207-947-3693
David J. Grace, Pres.
Murray Sweetser, V.P.
Jorgen B. Jensen, Mgr., Sales & Mktg.
Manufacturer of solid state, modular ampfet series AM & FM broadcast transmitters; all powers, 400-w to 50-kw AM, 4-kw & 7-kw FM.

NAVAIR LTD.
Malton Postal Station
Box 214
Mississauga, Ont. L4T 3B6
Canada
Phone: 416-676-4150
Telex: 06-968631
Jay Grose, Pres.

N.C.E. OF FLORIDA INC.
2025 N.E. 151st St.
North Miami Beach, FL 33162
Phone: 305-949-9084
Fax: 305-949-9085
Erwin G. Harwood, Pres.
Werner Wolf, Export Sales
Sales, service, rentals & special products for professional motion pictures. Sells & services TV dollies, lenses, microphone booms, lighting & motion picture equipment. Manufacturers of 65/70mm camera, editing equipment, cam heads & gear heads.

NCS INDUSTRIES
2255-E Wyandotte Rd.
Willow Grove, PA 19090-1282
Phones: 215-657-4690; 800-523-2342; 800-492-2032 (PA only)
Fax: 215-657-0840
Richard S. Grasso, Pres.
Joseph Bartholomew, V.P.
Gerald Quinn, National Sales Mgr.
Authorized warranty service; repair center for satellite, trunk, distribution & headend electronics; complete supplier for CATV, SMATV, broadband LAN industries.

NEC AMERICA INC.
(Broadcast Equipment Div.)
383 Omni Dr.
Richardson, TX 75080-3545
Phone: 214-907-4710
Fax: 214-907-4711
S. Ikeda, Gen. Mgr.
J. Engle, Dir., Sales
A. Ito, RF Product Mgr.
D. Rutherford, Video Supervisor

Branch Offices:
ALEXANDRIA: 901 N. Columbia St., Alexandria, VA 22314. Phone: 703-548-1502. Mac Burleson

HAWTHORNE: 4910 W. Rosencrans, Hawthorne, CA 90250. Phone: 213-973-2071. Greg Stoner

LAWRENCEVILLE: 31 Winthrop Rd., Lawrenceville, NJ 08648. Phone: 609-896-0445. Jay Iredell

SCHAUMBURG: 1750 E. Golf Rd., One Century Center, Schaumburg, IL 60173. Phone: 312-240-7383. J. Trumpp, Industrial Sales Mgr.
Manufacturer of CCD cameras, digital special effects generators, all solid state video recorders, frame synchronizers, audio synchronizers, TV & FM transmitters.

L. E. NELSON SALES CORP./ THORN-EMI
5451 Ukiah Circle
Las Vegas, NV 89118
Phone: 702-367-3656
Fax: 702-367-7876
Telex: 299664
L. E. Nelson, Pres.
B. A. Nelson, V.P.
Dan Imfeld, V.P., Sales
J. M. Nelson, V.P., Western Region
Marion Rimmer, V.P., International Sales

Branch Offices:
ELMWOOD PARK: 20 Bushes Lane, Elmwood Park, NJ 07407. Phone: 201-794-6700.

SIMI VALLEY: 2225 First Ave., Unit 106, Simi Valley, CA 93065. Phone: 805-527-8368.
Manufacturer & supplier of studio & theatre lamps.

NEOTEK CORP.
1154 W. Belmont
Chicago, IL 60657
Phone: 312-929-6699
Fax: 312-975-1700
Craig Connally, Pres.
Tom Der, Sales Dir.
Laura Chase, Sales Administrator
Tom Lay, Mktg. Dir.
Manufacturer of audio mixing consoles for film/television, broadcast and music recording and rerecording.

NEUMADE PRODUCTS CORP.
200 Connecticut Ave.
Box 5001
Norwalk, CT 06856
Phone: 203-866-7600
Fax: 203-866-7522
H. E. Jones, Pres.
R. N. Jones, Exec. V.P.
Jeff Buchanan, Sales Mgr.
Mark Smith, Sales Mgr. (Xetron Div.)
Manufacturer of film & video tape storage & editing equipment; racks & cabinets for quad tape boxes & U-Matic cartridges; motion picture projection equipment & lighting controls; overhead & opaque projection equipment.

NEVE
(A Siemens Company)
7 Parklawn Dr.
Bethel, CT 06801
Phone: 203-744-6230
Fax: 203-792-7863
Barry J. Roche, Pres.
Anthony H. Langley, V.P., Broadcast & Post-Production Sales

Regional Sales Offices:
CHICAGO: 211 E. Ohio St., Suite 1116, Chicago, IL 60611. Phone: 312-645-9889. Fax: 312-645-9532. Douglas Ordon, Regional Sales Mgr.

HOLLYWOOD: 6357 W. Sunset Blvd., Suite 402, Hollywood, CA 90028. Phone: 213-461-6383. Fax: 213-461-1620. Arnold Toshner, Western Regional Mgr.

NASHVILLE: 1221 16th Ave., Nashville, TN 37212. Phone: 615-329-9584. Fax: 615-329-1473. Tom Semmes, Southeastern Regional Sales Mgr.

NEW YORK: 235 W. 48th St., Suite 32J, New York, NY 10019. Phone: 212-956-6464. Fax: 212-262-0848. Peter Kehoe, Sr. Sales Engineer; Nick Balsamo, Sr. Sales Engineer

ONTARIO: 260 The Esplanade, Toronto, Ont. M5A 1J2, Canada. Phone: 416-365-3363. Fax 416-365-1044. Joseph Naccarato, Gen. Mgr.

SEATTLE: Box 10004, Seattle, WA 98104. Phone: 206-624-1317. Fax: 206-624-1742. Nigel Branwell, Sales Representative
Manufacturers of multitrack audio consoles for broadcast, video-post production, film, music recording and mastering industries.

NEW ENGLAND DIGITAL
Rivermill Commercial Center
Lebanon, NH 03766
Phone: 603-448-5870
Fax: 603-448-3684
Telex: 701168
Bradley J. Naples, Pres.
David B. Hartley, V.P., Sales
Ted Pine, V.P., Mktg. & Product Development
Manufactures digital audio workstations for the film and video post-production industries.

NEXUS DISPLAY SYSTEMS CORP.
7008 Lougheed Hwy.
Burnaby, B.C. V5A 1W2
Canada
Phone: 604-421-1424
Fax: 604-421-4032
Telex: 96100/XP18348
Alan McInnes, Pres.
Ken Cazakoff, V.P.
Chris Chettle, Sales Mgr.
Rob V. Kragelj, Mgr., Corporate Communications
Designs, manufactures & markets video & graphic display systems. Systems include graphics for animation for video titling, cable advertising, in-house display applications & community message boards.

NEXUS ENGINEERING CORP.
7000 Lougheed Hwy.
Burnaby, B.C. V5A 4K4
Canada
Phones: 604-420-5322; 206-644-2371
Fax: 604-420-5941
Telex: 961000
J. Basil Peters, Chmn. & Chief Exec. Officer

Peter van der Gracht, Pres.
John W. Cryer, V.P., Sales & Mktg.
David Wood, U.S. Private Cable Sales Mgr.
Peter Nixon, Dir. of CATV Mktg. & Sales
Jim Oliver, International Sales Dir.
Rob V. Kragelj, Dir., Corporate Communications
Manufacturer of headend equipment including satellite receivers, television modulators & demodulators, heterodyne signal processors, on-channel processors, block upconverters, stereo generators, BTSC stereo encoders, active combiners, audio FM modulators, low & medium power transmitters, translators for VHF, UHF & FM applications, UHF combiners for turnkey multichannel broadcast applications, addressable subscriber controls.

NORPAK CORP.
10 Hearst Way
Kanata, Ont. K2L 2P4
Canada
Phone: 613-592-4164
Fax: 613-592-6560
Telex: 053-4174
Jim Carruthers, Pres.
Ted McClelland, Mktg. Mgr.
Manufacturer of VBI data broadcast & teletext delivery systems & color graphic displays.

NORTH SUPPLY CO.
600 Industrial Pkwy.
Industrial Airport, KS 66031
Phone: 913-791-7000

Distribution Centers:
Anaheim, CA.
Dallas, TX.
Dayton, NJ.
Denver, CO.
Fayetteville, NC.
Leesburg, FL.
Lenexa, KS.
Memphis, TN.
Portland, OR.
San Francisco, CA.
Warsaw, IN.
Complete line of CATV installation equipment, earth stations, headend equipment, cable, tools, hardware, etc.

NORTHWEST MONITORING SERVICE
Box 1042
Pendleton, OR 97801
Phone: 503-276-2281
J. H. Platz, Owner
FM & TV aural modulation monitor calibrators.

NORTRONICS CO. INC.
6750 Shady Oak Rd.
Eden Prairie, MN 55344
Phones: 805-349-1234; 800-328-5640
Fax: 805-349-9116
Telex: 290304
Alan C. Kronfeld, Pres.
Karen Nickolauson, Sales Mgr.
Manufacturer of audio & digital magnetic heads for OEMs, third-party maintenance organizations & replacement heads.

NOVA SYSTEMS INC.
50 Albany Turnpike
Canton, CT 06019
Phone: 203-693-0238
Stephen Kreinik, Pres.
Tedd Jacoby, V.P., Mktg.
Manufacturer of digital time base correctors & frame synchronizers; video signal processing equipment.

NSC ELECTRONICS INC.
2201 Landmeier Rd.
Elk Grove Village, IL 60007
Phone: 708-956-8000

FRED A. NUDD CORP.
1743 Rte. 104
Box 577
Ontario, NY 14519
Phone: 315-524-2531
Fax: 315-524-4249
Fred A. Nudd, Pres.
Bonnie J. Hays, Gen. Mgr. & Treas.
Myrtle L. Nudd, Secy.
Tom D. Nudd, V.P. & Dir., Sales & Engineering
Manufactures, fabricates, designs & installs AM, FM, CATV & microwave towers, mounting brackets for satellite dishes.

NYTONE ELECTRONICS
2424 South 900 West
Salt Lake City, UT 84119
Phone: 801-973-4090

O'CONNOR ENGINEERING LABS
100 Kalmus Dr.
Costa Mesa, CA 92626
Phone: 714-979-3993
Fax: 714-957-8138
Chadwell O'Connor, V.P. & Gen. Mgr.
Cary Clayton, V.P., Sales
Manufacturer of camera support systems.

ODETICS BROADCAST
1515 S. Manchester Ave.
Anaheim, CA 92802-2907
Phones: 714-774-2200; 800-243-2001
Fax: 714-535-8532
Telex: 3716642 ODETICS COMM
David E. Lewis, V.P. & Gen. Mgr.
Bill Keegan, Dir., Sales
Ray Baldock, Dir., Product Development
Kevin Glenn, Product Mgr.
Manufacturer of robotic, automated library management video cart machines; available in all broadcast formats with on-line capacity of up to 2000+ carts; integrated products include traffic and news automation interfaces, external VTR controller, cart work station, news control terminal, break tape manager for split-feeding multiple channels, automated protection reel system; 240-hour time-lapse broadcast logger with digital audio.

OLESEN
1535 Ivar Ave.
Hollywood, CA 90028
Phones: 213-461-4631; 800-331-8897 (CA only); 800-821-1656
Barry Stubblefield, Pres. & Chief Financial Officer
Entertainment lighting equipment and production supplies for stage, TV, film, concerts & other events.

O. L. TELETRONICS
Rte. 20
Esperance, NY 12066
Phone: 518-875-6444
Gary Rudolph, Pres.
Peggy Rudolph, V.P.
Rudy Muentman, Plant Mgr.
Tom Johnson, National Sales Supervisor
Dewey Story, Sales Rep.
Converter repair; buy & sell converters.

OMICRON VIDEO
21822 Lassen St.
Unit L
Chatsworth, CA 91311
Phone: 818-700-0742
Fax: 818-700-0313
Telex: 910-240-1888
Manufacturer of video/audio distribution amplifier routing switchers, master control SW sync generators.

OPAMP LABS INC.
1033 N. Sycamore Ave.
Los Angeles, CA 90038
Phone: 213-934-3566
B. Losmandy, Mgr.
Amplifiers, oscillators, power supplies, audio consoles, video distribution amplifiers. Opamp Technical Books subsidiary specializes in audio, TV, film, video & computer engineering books.

OPTICAL & TEXTILE
22/26 Victoria Rd.
New Barnet
Hertfordshire, EN4 9PF
England
Phone: 44-1-441-2199
Fax: 44-1-449-3646
Telex: 8955869 Optex G

OPTICAL COATING LABORATORY INC.
2789 Northpoint Pkwy.
Santa Rosa, CA 95407-7397
Phone: 707-545-6440
Fax: 707-525-7410
Telex: 510-744-2083
Rick Stranlund, V.P. & Gen. Mgr., Commercial Products Div.
Danuta McClure, Advertising
Manufacturer of laminated contrast enhancement products for visual displays, dichroics for color TV cameras & projection systems, heat/light separation mirrors for projection systems, anti-reflection coatings & EMI/RFI shielding for cathode ray tubes & front surface mirrors for projection TV systems.

OPTICAL DISC CORP.
12150 Mora Dr.
Santa Fe Springs, CA 90670
Phone: 213-946-3050
Richard Wilkinson, Pres.
Donald Hayes, V.P., Mktg.
Manufacturer of videodisc recording systems, recordable laser videodiscs & videodisc mastering systems.

ORBAN
(Div. of AKG Acoustics Inc.)
1525 Alvarado St.
San Leandro, CA 94577
Phone: 415-351-3500
Fax: 415-351-0500
Robert Orban, Chief Engineer
Howard Mullinack, Mktg. Mgr.
Jesse Maxenchs, Sales Mgr.
Manufacturer of audio processing equipment for production & transmission.

ORCHARD COMMUNICATIONS INC.
101 N. Plains Industrial Rd.
Wallingford, CT 06492
Phones: 203-284-1680; 800-523-7893
Fax: 203-269-2964
John M. Iles, Pres.
Ronald F. Jones, V.P., Sales
Dean H. Bogert, Dir., Systems Engineering
Ellen E. Wilson, Technical & Mktg. Services
Clarke Greene, Dir., Development Engineering
Jim Ploof, Dir., Operations
Manufacturer of broadband fiber optic AM/FM multichannel video/audio transmission systems used for cable TV, interactive video conferencing, distance learning & surveillance. All systems include computerized comprehensive remote diagnostic monitoring & remote switching. System planning, installation, commissioning, training & technical support.

ORION RESEARCH INC.
4650 W. 160th St.
Cleveland, OH 44135
Phones: 216-267-7700; 800-822-8346
Fax: 216-267-5894
Telex: 510-600-0034
Charles A. Polomsky, Mktg. Mgr.
Manufacturer of computerized audio mixing systems with recall memory for television applications, rack mountable audio mixers & stereo audio power amplifiers.

OSRAM CORP.
110 Bracken Rd.
Montgomery, NY 12549
Phone: 914-457-4040
Fax: 914-457-4142
Bob Hojnacke, Product Group Dir.
Deborah S. Hoyt, Mktg.
Broadcast, stage & studio lighting & equipment.

OTARI CORP.
378 Vintage Park Dr.
Foster City, CA 94404
Phone: 415-341-5900
Fax: 415-341-7200
Telex: 650-302-8432 MCI UW
Jack Soma, Pres.
John Carey, V.P., Sales & Mktg.
Sally Olson Saubolle, Mktg. Coordinator
Manufacturer of professional audio/broadcast magnetic recorders, consoles, reproducers & duplication systems, SMPTE/EBU synchronizers & generators, readers & cart machines.

OXBERRY
(Div. of Richmark Camera Service Inc.)
180 Broad St.
Carlstadt, NJ 07072
Phone: 201-935-3000
Telex: 133509
John Atanasoss, Pres.
Stephen Hallet, National Sales Mgr.
Jim Aneshansley, Dir., Mktg.
Manufacturer of video filmography systems, animation stands & recorders, filmstrip stands, optical printers, 8mm, 16mm & 35mm cameras.

PACIFIC RECORDERS & ENGINEERING CORP.
2070 Las Palmas Dr.
Carlsbad, CA 92009
Phone: 619-438-3911
Fax: 619-438-9277
Telex: 181777
MCI: 650-285-0799
Jack K. Williams, Pres.
Ellyn Williams, V.P.
Dave Pollard, Sales Mgr.
Michael Dosch, Mktg. Mgr.
Manufacturer of audio broadcast equipment for radio & TV, consoles & cart machines; turnkey studio systems.

PACIFIC TOWER CO.
4334 N.E. 148th Ave.
Portland, OR 97230
Phone: 503-254-1055
Gilbert J. Nielsen, Pres.
Michael Nielsen, V.P.
Tower sales & erection, coaxial lines, microwave, satellite earth stations, tower lighting, painting & ground systems.

PACKAGED LIGHTING SYSTEMS INC.
29-41 Grant St.
Box 285
Walden, NY 12586
Phones: 914-778-3515; 800-426-1133 (technical assistance); 800-836-1024 (orders)
Fax: 914-778-1286
Lillian Hilzen, Pres.
Hy Hilzen, V.P.
Lee Daniels, Sales & Mktg. Mgr.
Lois Meyer, Office Mgr.
Manufacturers of studio lighting packages, quartz lighting instruments, electronic control equipment, electrified grid systems, lamps & related accessories.

PALTEX
2752 Walnut Ave.
Tustin, CA 92680
Phone: 714-838-8833
Fax: 714-838-9619
TWX: 910-333-8535
Roger L. Bailey, Chief Exec. Officer
Earl M. Jamgochian, Mktg. Mgr.
Gene Tollini, Dir. of Sales
Jim Owen, Sales Support
Manufacturer of post production equipment, video tape & laserdisc edit controllers, video & audio tape erasers, digital mixer/keyers, character generators and still stores.

Panasonic
Communications & Systems Company

★ PANASONIC COMMUNICATIONS & SYSTEMS COMPANY
(Div. of Matsushita Electric Corp. of America)
One Panasonic Way
MS 3E-7
Secaucus, NJ 07094
K. Fujii, Pres.
Steve Bonica, V.P., A/V Systems Group
Richard Strabel, Gen. Mgr., Video/Communications Division
James Slade, Mktg. Mgr., Video/Communications Division
Tim Roberti, National Sales Mgr., Video/Communications Division
Manufacturer of professional audio-video systems equipment; video broadcast cameras, VCRs, monitors & accessories; CCTV, large screen video projection systems, still video image systems; audio equipment, cable & satellite products.

PARALLEX
6551 S. Revere Pkwy.
Suite 255
Englewood, CO 80111
Phone: 303-799-6541
Fax: 303-799-6739
Dale E. Kline, Pres.
James W. Moore Jr., Mktg. Dir.
On-line, on-site billing systems for cable TV, including addressable interfaces & local reporting. Cable office automation & networking; targeted marketing services; stand-alone computer systems; bill printing services.

PASSIVE DEVICES INC.
6353 W. Rogers Circle
Suite 6
Boca Raton, FL 33487
Phones: 407-998-0600; 800-242-1606
Donald Edelman, Pres.
Barbara R. Edelman, V.P.
David Green, V.P., Sales
Norm Dubuc, Technical Sales Mgr.
Roberto Linares, International Sales Mgr.
Mike Edelman, Sales
Len Edelman, Sales
Jonathan Martin, Sales
Manufacturers of supreme series passives; distributors of headend equipment, refurbishers & sellers of used converters and line equipment.

PATCH BAY DESIGNATION CO.
4742 San Fernando Rd.
Glendale, CA 91204
Phone: 818-241-5585
Scott Lookholder, Pres.
Designer & manufacturer of equipment labels.

PAYVIEW LIMITED
G.P.O. Box 3000
Hong Kong
Phone: 3-39-1566
George Ho, Chmn.
William S. H. Cheung, Dir.
K. K. Leung, Dir., Finance

Branch Office:
CALIFORNIA: J. Thompson, U.S. Consultant. Phone: 619-564-3320.
Manufacturer of addressable, highly secure audio/video scrambling equipment with text, telephone dialer for Pay-per-View order entry.

PECA INC.
592 Winks Lane
Bensalem, PA 19020
Phone: 215-245-1550
Fax: 215-639-3545
Ralph G. Douglass, Pres.
Agnes E. Leckner, V.P.
Designer & manufacturer of cable communications equipment, CATV test equipment, headend & non-duplicated headend equipment & related specialty items; cable advertising hardware & software; instrument repair service.

PEERLESS INDUSTRIES
1980 Hawthorne Ave.
Melrose Park, IL 60164-1164
Phones: 708-865-8870; 800-729-0307 (orders only)
Fax: 708-865-2941
Walter Snodell, Pres.
Nancy Perron, Customer Service Mgr.
William Brock, National Sales Mgr.
Frank Briggs, Mktg. Mgr.
Manufacture of TV carts, camera mounts; TV, VCR, CCTV mounting brackets.

PEIRCE-PHELPS INC.
2000 N. 59th St.
Philadelphia, PA 19131-3099
Phones: 215-879-7171; 800-862-6800
Fax: 215-878-5252
Henry S. Grove III, V.P.
Frank Brady, Gen. Mgr., Audio/Video Systems Div.

Branch Offices:
CAMP HILL: 490 S. St. John's Church Rd., Camp Hill, PA 17011. Phone: 717-761-0240.

GAITHERSBURG: 7-7 Metropolitan Court, Gaithersburg, MD 20878. Phone: 301-948-5266.

SAN DIEGO: 8920 Kenamar Dr., Suite 210, San Diego, CA 92121. Phone: 619-586-1330.
Manufactures audio, video, A/V & teleconferencing products & systems.

PENNY & GILES INC.
2716 Ocean Park Blvd.
Suite 1005
Santa Monica, CA 90405-5209
Phones: 310-393-0014; 310-452-4995
Fax: 310-450-9860
Telex: 858866
Tim Evans, Pres.
David McLain, V.P.
Neal Handler, U.S. Sales Office Supervisor
Robert Smith, Sales Mgr.
Manufacturer of professional studio slide faders, rotary faders, joystick controllers, motorized faders, t-bars, jackfields & patch bays.

PEP INC.
25 W. 54th St.
New York, NY 10019
Phone: 212-246-2490
James Tharpe, Pres.

PERFORMANCE CABLE TV PRODUCTS
Box 947
Roswell, GA 30077
Phone: 404-475-3192
Jud Williams, Owner
Repair & maintenance of cable TV distribution equipment; manufactures power supplies & special CATV devices.

PERROT ENGINEERING LABS INC.
7201 Lee Hwy.
Falls Church, VA 22046
Phone: 703-532-0700
Telex: 3724288
V. P. Tygesen, Pres.
W. D. Mallon, V.P.
Michael T. Mallon, Sales Mgr.
E. Bowers, Mktg.
Manufacturer of portable power equipment & lighting systems.

PESA AMERICA INC.
2102 W. Ferry Way
Huntsville, AL 35801
Phone: 205-880-0795
Antonio D. Borja, Pres.
David Spindle, Chief Exec. Officer & Gen. Mgr.
Art Cuscaden, Customer Service Mgr.

Regional Offices:
BURBANK: 2550 Hollywood Way, Suite 116, Burbank, CA 91505. Phones: 818-563-4566; 800-323-7372. Fax 818-563-4568. Michael Edelman

HAUPPAUGE: 1373 Veterans Way, Suite 22, Hauppauge, NY 11788. Phones: 516-360-7382; 800-328-1008. Fax 516-360-7965. R. McAlpine
Manufacturer of TV broadcast equipment.

PFB CONCEPTS
Box 2222
Des Plaines, IL 60018
Phone: 312-640-1853
Paul Bergetz, Pres.
Manufacturer of rack mounting hardware & enclosure systems for audio/video production, on site system design.

PFM ELECTRONICS INC.
Rte. 3
Box 301C
New Boston, TX 75570
Phone: 800-235-2288
Fax: 903-628-5074
Rodney J. Tinney, Pres.
CATV equipment sales & repair.

PHILIPS COMPONENTS
2001 Blue Heron Blvd.
Riviera Beach, FL 33404
Phone: 407-881-3200
Fax: 407-881-3300
Dennis Horowitz Jr., Pres.
Mariann Coleman, Mgr., Mktg. Communications

Regional Offices:
DES PLAINES: 2200 E. Devon Ave., Des Plaines, IL 60018. Phone: 708-827-4487.

RICHARDSON: 1775 N. Collins Blvd., Suite 201, Richardson, TX 75080. Phone: 214-231-8274.

ROSWELL: 920 Holcomb Bridge Rd., Roswell, GA 30076. Phone: 404-992-0150.

SANTA CLARA: 2700 Augustine, Suite 271, Santa Clara, CA 95054. Phone: 408-727-7200.
TV camera tubes (30mm, 25mm, 18mm, 1/2 inch), lead oxide, antimony trisulfide & heterojunction, solid state image sensors, video modules & imaging devices, deflection assemblies & accessories.

PHOENIX CONTACT INC.
Box 4100
Harrisburg, PA 17111-0100
Phone: 717-944-1300
Fax: 717-944-1625
Donald B. Springer, V.P.
Howard C. Minnick, Sales Dir.
Anita L. Black, Communications

PHOENIX MANUFACTURING CO. INC.
3044 Lambdin Ave.
St. Louis, MO 63115
Phone: 314-534-3700
Fax: 314-533-5720
Charles E. Graves, National Sales Mgr.
Jay E. Graves, Dir., Mktg.
Service van interior equipment, partitions, shelving, drawer units & bins for vans, minivans & pickups.

PHOTOGRAPHIC EQUIPMENT SERVICE INC.
165 Huguenot St.
New Rochelle, NY 10801
Phone: 914-235-2720
Hans Jaggi, Pres.
Manufacturer of equipment for animation, graphics, inserts & transparencies.

PHOTO-SONICS INC.
820 S. Mariposa St.
Burbank, CA 91506
Phone: 818-842-2141
Telex: 67-3205
John Kiel, Pres.
Roy Edwards, V.P., Engineering

PICO PROOUCTS INC.
103 Commerce Blvd.
Liverpool, NY 13088
Phones: 315-451-7700; 800-822-7420 (outside NY)
Fax: 315-451-7904
Telex: 646-288
Bernard Hitchcock, Chmn. & Chief Exec. Officer
George M. Knapp, Pres.
Harold Thrippleton, V.P.
Jim Quigley, CATV Div. Sales Mgr.
Penny Garo, Mktg. Dir.
John Lockwood, CATV Engineering
Manufacturers & distributors of system encoders, decoders, notch filter traps, tier traps & specially tuned traps for CATV applications;

on-premises voltage-controlled trapping systems, security sleeves, strand mount & multiple filter enclosure for pedestal applications; addressable control systems for CATV systems, satellite reception equipment, hardware & electronics for CATV, MATV, SMATV & MDS, C-band & Ku-band feed systems.

PINNACLE SYSTEMS INC.
2380 Walsh Ave.
Santa Clara, CA 95051
Phone: 408-970-9787
Fax: 408-970-9798
Telex: 362364
Mark Sanders, Pres.
Walter Werdmuller, V.P., Sales
Manufacturer of video workstation systems.

PINZONE COMMUNICATIONS
14985 Cross Creek Park
Box 540
Newbury, OH 44065
Phone: 216-564-9093
Fax: 216-564-8066
Basil Pinzone Jr., Pres.
Manufacturer & distributor of antennas & satellite earth station equipment.

PIONEER COMMUNICATIONS OF AMERICA INC.
600 E. Crescent Ave.
Upper Saddle River, NJ 07458-1827
Phones: 201-327-6400; 800-421-6450
Fax: 201-327-9379; 201-327-0963
Pete Imamura, Pres.
David Nicholas, V.P., Cable Systems Div.
John Unverzagt, Dir., Engineering
Joe Roaden, Field Service Mgr.
Paul Dempsey, Dir., Mktg.

Sales Representatives:
COLUMBUS: 2200 Dividend Dr., Columbus, OH 43228. Phone: 614-876-0771. J. Mack Parkhill, Regional Accounts Mgr.

ATLANTA: 3125 Presidential Pkwy., Suite 200, Atlanta, GA 30340. Phone: 404-457-1300. Jeffrey Gardner, Regional Accounts Mgr.

CHICO: 507 Black Oak Dr., Chico, CA 95926. Phone: 916-893-4544. Gary Campbell, Regional Accounts Mgr.

CAZENOVIA: 2804 Rte. 20 E, Suite 3, Cazenovia, NY 13035. Phone: 315-655-2729. Ric Rowland, Regional Accounts Mgr.
Manufacturer of CATV equipment including addressable converters with volume control, VCR filter, integrated IPPV & downline loadable system parameters including output channel. Supplies various addressable controller configurations; non-addressable converters with volume control; 24-hour on-call technical support.

PIPE-PIPER
(Turfco Manufacturing Inc.)
1655 101st Ave. NE
Minneapolis, MN 55434-4420
Phone: 612-588-0741
Fax: 612-588-2841
Telex: 5106013762
Scott Kaercher, V.P., Sales
Pipe boring unit, trenchless trencher, vibratory plow.

P. I. TOOL SUPPLY
431 E. Diamond Ave
Gaithersburg, MD 20878
Phone: 301-963-8081
Ed Goldstein
Bobbie Goldstein
Specialty hand tools & supplies for underground construction, narrow-cut trenching shovels for trencher/vibrator plow users, two-way hand held radios, hacksaws with 1-inch bandsaw blades, station & drop-wire reel carrier, barricade tape, marking paint, reel swinger.

T. R. PITTS CO.
458 W. 8th St.
Winona, MN 55987
Phones: 507-452-2629; 800-533-8092
Thomas R. Pitts, Pres.
Sheila T. Pitts, V.P.
Headend modulators, receivers, processors, antennas, preamps, satellite dishes, headend equipment, line hardware, amps, extenders, cable, connectors, drop materials; fiberglass, plastic & metal pedestals, foam for pedestal bases & conduit, pedestal flags, marker flags, marking paint & tape, winches & hoists; coupon books & payment systems, theft-of-service labels, rust & corrosion vapor capsules, BTSC stereo processors, cable ties, etc.

PLASMEC SYSTEMS LTD.
Weydon Lane, Farnham
Surrey, GU9 8QL
England
Phone: 025-272-1236
Fax: 025-271-2718
Telex: 858820
Cameron McKay, Managing Dir.
Douglas Brazier, Sales
Michael Crosse, Technical
Broadcast & studio equipment including patch panels & jack sockets for audio & video.

PLYMOUTH RUBBER CO. INC.
104 Revere St.
Canton, MA 02021
Phone: 617-828-0220
Fax: 617-828-6041
Telex: 92-4431; 20-0128
Maurice Hamilburg, Pres.
Alan Eisenberg, V.P., Sales & Mktg.
Frank Spann, Mgr., Distributor & Telco Sales
Manufacturer of tape & mastic products for jacketing, sealing, insulating, shielding, marking & direct burial protection; universal cable pulling lubricant.

POLAROID CORP.
575 Technology Square
Cambridge, MA 02139
Phone: 617-577-2000
Manufacturer of video recorders & components.

PORTAC INC.
108 Aero Camino
Santa Barbara, CA 93117-3170
Phone: 805-685-2960
Brian E. Hooper, Pres.
Manufacturer of time-managed message generator with VTR controllers for information channel use; multichannel & telephone-coupled capablity.

H. K. PORTER INC.
Box 728
Apex, NC 27502
Phone: 919-362-7510
A. J. Roth, Product Mgr.
General purpose & plant maintenance cutters, reinforcing rod, mesh & hard metal cutters, power & communications cable cutters, ferrous & non-ferrous, guystrand, wire rope, steel strapping & chain cutters; tire chain repair tools, lightweight fiberglass handled cutters, professional pruning tools, special purpose tools, power tool workheads, hydraulic power sources, power tool hoses & accessories.

POTOMAC INSTRUMENTS INC.
932 Philadelphia Ave.
Silver Spring, MD 20910
Phone: 301-589-2662
Telex: 650-291-6488
David G. Harry, Acting Pres.
Clifford C. Hall, V.P., Engineering
Manufacturer of phase monitors, AM, FM & TV field intensity meters, recalibration services, audio generators & analyzers, remote control.

POWER & TELEPHONE SUPPLY CO. INC.
2701 Union Extended
Suite 300
Memphis, TN 38112
Phones: 901-324-6116; 800-238-7514
Fax: 901-320-3082
J. Miller Pentecost, Chmn.
Jim Pentecost, Pres.
Laburn Dye, V.P., Communications Div.
Sonny Dickinson, National Dir., CATV Sales
Dave Boykin, Dir., Purchasing
Mary Bowen, Dir., Mktg.

Branch Offices:
DES MOINES: 3107 S.W. 61st St., Des Moines, IA 50321. Phones: 515-244-4375; 800-247-0042. Fax: 515-244-4757.

HOUSTON: 1055 W. Sam Houston Pkwy. N, No. 110, Houston, TX 77043. Phones: 713-461-8444; 800-392-5939. Fax: 713-461-5965.

JACKSON: 1645 North Pkwy., Jackson, TN 38301. Phones: 901-423-0071; 800-238-3979.

KNOXVILLE: 3414 Henson Rd., Knoxville, TN 37921. Phones: 615-588-7570; 800-367-6047. Fax: 615-588-0659.

LEXINGTON: 2701 Old Greensboro Rd., Lexington, NC 27293-1856. Phones: 704-249-0256; 800-438-2914. Fax: 704-249-7475.

NASHVILLE: 3412 Ambrose Ave., Nashville, TN 37207. Phones: 615-226-0321; 800-251-1700. Fax: 615-227-0124.

NEENAH: 987 Ehlers Rd., Neenah, WI 54956. Phones: 414-725-5454; 800-558-8448. Fax: 414-725-6162.

PORTLAND: 16666 S.W. 72nd, Bldg. 12, Portland, OR 97224.

REAMSTOWN: Rte. 272, Reamstown, PA 17567.
Distributor of pole line construction material, headend & distribution electronics, cable, drop material, test equipment & tools for both buried & aerial plant.

POWER CONVERSION PRODUCTS INC.
42 East St.
Box 380
Crystal Lake, IL 60014
Phone: 815-459-9100
Fax: 815-459-9118
Telex: 910-634-3356
Edward S. Weil, Pres.
Chris F. Seyer, Exec. V.P.
Steven P. Golbeck, Publications Mgr.
Manufacturer of battery chargers, power supplies, DC power systems, DC to DC converters, ringing generators, DC to AC static inverters.

POWER-OPTICS INC.
(Subsidiary of Evershed Power-Optics Ltd.)
Box 757
Vienna, VA 22180
Phone: 703-938-0505
E. J. Sutter, Agent
Remote control pan & tilt heads for industrial, educational, medical & CATV applications, motorized & servo lens drive units, camera pedestals, CCTV, remote control microwave positioning devices & equipment

POWER TECHNOLOGIES INC.
18931 59th Ave. NE
Arlington, WA 98223
Phone: 206-435-9530
Fax: 206-435-6078
Werner Krajicek, Pres.
Lois Gilbert, Sales
Steve Cudnofskey, Service Technician
Manufacturer of standby & non-standby power supplies.

PPC (PRODUCTION PRODUCTS CO.)
One Mezzy Lane
Box 280
Manlius, NY 13104
Phones: 315-682-2031; 800-468-2288 (outside NY); 800-724-1300 (NY)
Fax: 315-682-2386
Daniel N. Mezzalingua, Pres.
Dominick Maio, V.P., Sales & Mktg.
Andrew Szegda, V.P., Engineering
Manufacturer of a complete line of CATV products including hardline & drop related cable connectors, barrel traps, security items, tools & accessories.

PRECISE POWER CORP.
715 60th St., Court East
Box 9547
Bradenton, FL 34206
Phone: 813-746-3515
John F. Roesel Jr., Pres.
J. M. Goodwin, Sales Mgr.
Non-interruptive power supply systems.

PRECISION TIME
(Division of Odetics Inc.)
1515 S. Manchester
Anaheim, CA 92802
Phone: 714-758-0400
Don Greenspan, V.P. & Gen. Mgr.
Gary Smith, Dir., Product Development
Character generators.

PREFORMED LINE PRODUCTS CO.
660 Beta Dr.
Mayfield Village, OH 44143
Phone: 216-461-5200
Fax: 216-442-8816
Jon R. Ruhlman, Pres.
David P. Arnold, V.P., Sales
Robert D. Skilton, Sales Mgr.
John Hofstetter, Field Sales Mgr.

Branch Offices:
ALBEMARLE: Box 818, Albermarle, NC 28001. Phone: 404-938-6820.

ROGERS: 2740 S. First St., Rogers, AR 72756. Phone: 501-636-7600.
Manufacturers of deadends, splices & false deadends for guy, messenger strands & service drops for coaxial cables, plastic guy guards, tree guards, lashing rods, guy-wire dispensers, plastic spacers, vibration dampers & lashwrap connectors for terminating lashing wire.

PRO BATTERY INC.
3941 Oakcliff Industrial Court
Atlanta, GA 30340
Phones: 404-449-5900; 800-451-7171
Fax: 404-449-5457
Telex: 312723
Eugene F. Sherry, Pres.
Neal A. Zucker, V.P., Sales
Manufacturer of rechargeable & primary battery systems.

PRODELIN CORP.
1700 N.E. Cable Dr.
Box 368
Conover, NC 28613
Phone: 704-464-4141
Fax: 704-464-5725
Gary R. Kanipe, Pres.
Larry A. Bowman, V.P.
Dan Johnson, Mgr., Sales
Nick Moldovan, Dir., Technical Sales & Mktg.
Manufactures satellite earth stations for CATV & SMATV applications.

PROFESSIONAL DESIGN PRODUCTS INC.
531 5th St. Dr.
Unit E
San Fernando, CA 91340
Phone: 818-898-0888
Fax: 818-898-4099
Ron Alcorn, V.P.

PROTECH AUDIO CORP.
Flowerfield Bldg. No. One
St. James, NY 11780
Phone: 516-584-5855
Fax: 516-584-5904
William Murphy, Pres.
J. Glambone, V.P.
Audio consoles & studio electronic components, studio input lines including amplifiers, equalizers, compressors, control devices, mixers, limiters, switchers, VCAs, preamplifiers & distribution amplifiers.

PROTECTO WRAP CO.
2255 S. Delaware St.
Denver, CO 80223
Phone: 303-777-3001
John Beyer, Mktg. Mgr.
Corrosion-resistant coatings & waterproofing membranes.

PYRAMID INDUSTRIES INC.
3700 N. 36th Ave.
Phoenix, AZ 85019
Phones: 602-269-6431; 800-829-4529
Fax: 602-272-7372
Chuck Scurr, Pres.
Earl Gilbert, Chief Exec. Officer
Steve Youtsey, V.P., Sales & Mktg.
Mark Adams, National Sales Mgr.
Manufacturer of CATV coaxial connectors, fittings & accessories.

Q-BIT CORP.
2575 Pacific Ave. NE
Palm Bay, FL 32905-2699
Phone: 405-727-1838
Fax: 407-727-3729
Gary R. Callaway, Pres.
Hansel B. Mead, V.P., Engineering
Mary G. Rogers, Mgr., Sales & Mktg.
Pre-amplifiers for CATV receivers & distribution; hybrid and connectorized amplifiers in 0.5 to 3000 MHz frequency.

Q. E. MANUFACTURING CO.
315 Cherry St.
New Berlin, PA 17855
Phone: 717-966-1017
Glenn G. Miller, Pres.
Manufacturer of aerial line construction tools.

QEI CORP.
One Airport Dr.
Box 805
Williamstown, NJ 08094
Phones: 609-728-2020; 800-334-9154
Fax: 609-629-1751
Charles Haubrich, Pres.
William J. Hoelzel III, Sr. V.P.
John J. Pilman, Sr. V.P., Engineering
Jeff Detweiler, Mgr., Domestic Sales
Manufacturers of FM transmitters, modulation monitors, automatic remote control systems, exciters, digital stereo generators, digital STL/TSL digital telephone remote systems.

QSI SYSTEMS INC.
Southeast Salem Business Park
7B Raymond Ave., Unit 8
Salem, NH 03079
Phone: 603-893-7707
Fax: 603-893-7714
Alfred J. Smilgis, Pres.
Peter Smilgis, V.P.
Ed Ricciardi, Chief Engineer
Manufactures video source identifiers, color bar generators, count-down generators, video DA; video processing amplifiers; demodulators; message generators; microwave AGC meter; sync processor; automatic video switchover.

Q-TV
(Div. of Q-CO Industries Inc.)
104 E. 25th St.
New York, NY 10010
Phone: 212-460-9050
George Andros, V.P.
John Maffe
Manufacturer of console & conveyor transport videoprompter systems; computer prompter & mini-prompter systems for on location events.

QUADTECH INC.
45 Main St.
Bolton, MA 01740
Phone: 508-779-8300
Fax: 508-779-0247
Phillip H. Harris, Pres. & Chief Exec. Officer
Larry Panaro, V.P., Finance & Administration
Robert C. White, V.P., Sales
David W. Warnock, V.P., Engineering
Lawrence Beaupre, V.P., Operations
Frederick A. Otto, V.P., Mktg.
Michael Dee, Dir. of Operations
Supplier of test & measurement instruments including impedance bridges & standards, stroboscopes & acoustic instruments.

QUALITY RF SERVICES INC.
850 Park Way
Jupiter, FL 33477
Phones: 305-747-4998; 800-327-9767 (outside FL); 800-433-0107 (FL)
Fax: 407-744-4618
Fred J. Rogers, Pres.
Ernest Cantelmo, V.P.
Sylvia Rathbone, Mgr., Customer Service
CATV replacement components for amplifiers, including hybrids, transistors, diodes, capacitors, etc. CATV equipment repair, CATV amplifier upgrade on all makes of modules. Manufactures high gain upgrade modules using parallel hybrid technology. Supplies plug-in-pads, equalizers, power packs, line extender modules & apartment house amplifiers.

QUALITY VIDEO SUPPLY CORP.
76 Frederick St.
Box 1007
Hackensack, NJ 07602
Phones: 201-488-8336; 800-431-6000
Telex: 219-804
Varghese Reju, Pres.
Rose Marie Cassell, Mktg. Services
Les Spitzer, Sales Mgr.
Manufacturer & distributor of video accessories, video RF switchers, cables, lighting, adapters, tripods, tape erasers, cassette holders, battery products, video tape, test equipment, furniture, racks, printed goods, sound effects records & modular studio equipment.

QUANTA CORP.
180 Wright Brothers Dr.
Suite 670
Salt Lake City, UT 84116
Phone: 801-328-8872
Fax: 801-328-3668
David Keller, Pres.
William G. Robertson, Dir., Mktg.
Larry Manikowski, Controller
Brent Bullock, National Sales Mgr.
Manufacturer of studio character generators, free form text & image generators, automated multiple channel character generators.

QUANTEL INC.
85 Old Kings Highway N
Darien, CT 06820
Phone: 203-656-3100
Fax: 203-656-3459
George Grasso, Chief Exec. Officer
Kelly Ann Murphy, Promotions Mgr.
Manufacturer of synchronizers, digital effects, digital art/graphics/animation, character/caption generators, standards converters, digital still stores, central still library & digital editing/animation systems.

QUICK-SET INTERNATIONAL INC.
3650 Woodhead Dr.
Northbrook, IL 60062-1895
Phone: 708-498-0700
Fax: 708-498-1258
Telex: 72-4362
Richard E. Reuss, Pres.
Rudy L. Merz, V.P., Mktg. & Sales
Manufacturers of tripods, heads, pedestals, dollies for TV, microwave & other instrumentation purposes. Camera housings, pan/tilt units, remote control switching gear, auto pan units, controls & mounting brackets.

QUOTRON SYSTEMS INC.
12731 W. Jefferson St.
Los Angeles, CA 90066
Phone: 213-827-4600
Lea Amaya, Pres.
Paul Glaser, V.P.
Video compatible character generators for CATV, input keyboards & other data terminals & instantaneous financial information.

RADIATION SYSTEMS INC.
(Mark Antennas Div.)
2180 S. Wolf Rd.
Des Plaines, IL 60018
Phone: 708-298-9420
Fax: 708-635-7946
Mary Erhart, Pres.
Al Crego, V.P., Mktg.
Sharon Krause, Advertising Coordinator
Branch Office:
STERLING: 1501 Moran Rd., Sterling, VA 22170. Phone: 703-450-5680. Fax: 703-450-4706. Telex: 899156.
Manufacturers of microwave grid, solid, high performance & maximum high performance antennas from 335 MHz to 23 GHz.

RADIO RESOURCES AND SERVICES CORP.
1201 S. Sharp St.
Baltimore, MD 21230
Phones: 301-783-0737; 800-547-2346
Fax: 301-783-4635
Ashley Scarborough, Pres.
Distributor of radio broadcast equipment & accessories.

RADIO TOWER CO. INC.
Box 1826
Boise, ID 83701
Phone: 208-344-0947
John H. Runkle, Pres.
Betty Jean Runkle, V.P.
J. Runkle, Sales
Robin Holmquist, Mktg.
Jim Bender, Special Engineering
George Lostra
Fabricates 9 sizes of guyed tower to stock; builds any size guyed or self-supporting tower. Fabricates, erects, installs & services antennas; coax, wave guide, lighting, buildings, turnkey.

RAMKO RESEARCH INC.
3501 Sunrise Blvd.
No. Four
Rancho Cordova, CA 95742
Phone: 916-635-3600
R. G. Kohfeld, Pres.
F. Martinez, Sales Mgr.
Professional audio products.

RANGERTONE RESEARCH INC.
115 Roosevelt Ave.
Belleville, NJ 07109
Phone: 201-751-6833
George Zazzali, Pres.
Dan Zazzali, V.P.
Gary Neyer, Sales Mgr.
Manufacturer of motion picture magnetic recorders, projectors & telecine.

RANK CINTEL UNIMEDIA
704 Executive Blvd.
Valley Cottage, NY 10989-9998
Phone: 914-268-8911
Fax: 914-268-5939
William Cudina, Sales Mgr.
Film to tape transfer equipment, electronic still stores, slide scanners, mass storage, data based still stores & library.

RATELCO INC.
1260 Mercer St.
Seattle, WA 98109
Phone: 206-624-7770
Dennis Terpstra, Mktg. Mgr.
Mobile intercoms, automatic communication (filtered) battery chargers, uninterruptible power systems, inverters, DC converters, power boards & distribution systems.

RAVEN SCREEN CORP.
112 Spring St.
Monroe, NY 10950
Phone: 914-782-1844
Martin Soss, Mgr.
Front & rear projection screens, all types.

RAYCHEM CORP.
300 Constitution Dr.
Mail Stop 543/7178
Menlo Park, CA 94025
Phone: 415-361-2288
TWX: 910-373-1728
Robert Saldich, Pres.
Jack Webb, V.P.
Lynn Chapman, Mgr., CATV/Broadband
Products for sealing cable connections in underground & aerial CATV plant, corrosion & water protection products, drop connectors, satellite antenna de-icers.

RAYTHEON CO.
1415 Boston-Providence Turnpike
Norwood, MA 02062
Phone: 617-782-6700
J. Peter Eadie, National Sales Mgr.

Field Sales Offices:
ALPHARETTA: 3190 Holcomb Bridge Rd., Alpharetta, GA 30201. Phone: 404-992-6023.

BOTHELL: 2519 144th St. SE, Bothell, WA 98011. Phone: 206-355-5323.

CAPRON: 1124 Cemetery Rd., Capron, IL 61012. Phone: 815-544-2828.

SAVANNAH: 918 Boxwood Dr., Savannah, GA 31410. Phone: 912-897-6656.

RCA BROADCAST/GE SUPPORT SERVICES
158 Gaither Dr.
Mount Laurel, NJ 08054
Phones: 609-866-3147 (domestic sales); 609-866-3148 (international sales)
Ronald B. Ettinger, Program Mgr.
Jack Castleberry, Engineer, Studio Equipment
Stuart Cook, Engineer, Transmission Equipment
Rich Eliasz, Domestic Sales
Carmen Perez, International Sales
Joe Wiley, International Sales
Support organization for RCA Broadcast studio & transmission equipment. Services include field maintenance & repair service, parts support through a 35,000 line item inventory, technical assistance, manuals, training & 24-hour emergency service.

R-COLUMBIA PRODUCTS CO. INC.
2008 St. Johns Ave.
Highland Park, IL 60035-2499
Phone: 312-432-7915
Manufacturer of headphones, microphones & intercom systems.

REACH ELECTRONICS INC.
1600 W. 13th St.
Box 308
Lexington, NE 68850-0308
Phones: 308-324-6661; 800-445-0007
Fax: 308-324-4985
Eilene Wehr, Pres. & Chief Exec. Officer
Gary Gifford, V.P.
Mike Sutton, International Sales Mgr.
Jim Hathaway, Mgr., Advertising
Manufacturer of radio pagers, paging terminals, line level couplers, mobile encoders & decoders (tone signaling), radio patch (interlink) terminals.

RECORTEC INC.
1290 Lawrence Station Rd.
Sunnyvale, CA 94089-2220
Phone: 408-737-8441
TWX: 910-379-5022
Lester H. Lee, Pres.
Eldon A. Corl, V.P.
Videotape evaluators & conditioners for cleaning, testing & winding video tapes. Video cassette evaluators & video cassette loading equipment.

REGISTER DATA SYSTEMS
Box 1246
Perry, GA 31069
Phones: 912-987-2501; 800-521-5222
Fax: 912-987-7595
Lowell Register, Pres.
Janice J. Register, V.P.
Manufacturer of business computer systems for broadcast and cable TV industry.

RELIABLE ELECTRIC/UTILITY PRODUCTS
11333 Addison St.
Box 1915
Franklin Park, IL 60131
Phone: 708-455-8010
Fax: 708-451-5516
Telex: 728939
TWX: 910-227-3159
Dudley P. Sheffler, Pres.
Richard Schwob, V.P., Sales
Mike Corkran, Mktg. Mgr.
Frank Priebe, Product Mgr.
Al Kothe, Sales, Northeast
Sandy Horvath, Sales, West
Doug Frassrand, Sales, Southeast
Tom Coyne, Sales, Midwest
Manufacturer of CATV pedestals, apartment closures, aerial and underground hardware.

RENCO INC.
1713 Cedar Park Rd.
Annapolis, MD 21401
Manufacturers of audio & video connectors.

REYNOLDS LETERON CO.
3305 Kashiwa St.
Torrance, CA 90505
Phone: 213-534-1630
Joe DeRitis, Pres.
Manufacturers of TV titlers.

RF SCIENTIFIC TRANSPORTABLES INC.
3030 Bay Front Rd.
Mobile, AL 36605
Phone: 205-478-4344
Carl Humphreys, Pres.
Construction & installation of satellite earth stations. Transportable up link & down link services.

RF SYSTEMS—See General Instrument Corp.

RF TECHNOLOGIES
77 N. Centre Ave.
Suite 314
Rockville Centre, NY 11570
Phone: 800-678-2122
Fax: 516-678-7289
Richard Fevola, Pres.
Lee R. Heller, Sales Mgr.
Manufacturers' representative for TV equipment.

RF TECHNOLOGY INC.
16 Testa Place
South Norwalk, CT 06854
Phone: 203-866-4283
Fax: 203-853-3513
Telex: 3722030 RFTECH
Chuck Bobbins, Pres.
Pat Bradbury, V.P., Sales & Mktg.

Branch Offices:
BURBANK: 2501 Burbank Blvd., Suite 209, Burbank, CA 91505. Phone: 818-845-0199. Jim Kubit

CHARLOTTE: 3619 Rea Rd., Charlotte, NC 28226. Phone: 704-542-3380. Bob Millice

FAIRHOPE: 16 Orange Ave., Fairhope, AL 36532. Phone: 205-928-9459. Grady Jackson

LITTLETON: 997 E. Davis Ave., Suite 110, Littleton, CO 80122. Phone: 303-730-6928. Ron Barnes

LOS LUNAS: Box 1535, Los Lunas, NM 87031. Phone: 505-865-6700. Carroll Cunningham

LOUISVILLE: Central American Terminal, Bowman Field, Louisville, KY 40205. Phone: 502-452-2777. Joel Embry

SEATTLE: 19237 Aurora Ave. N, Seattle, WA 98133. Phone: 206-546-6546. John Schneider

SPRINGFIELD: 1856 S. Stewart, Springfield, MO 65804. Phone: 417-881-4677. Don Ingalsbee

WARWICK: 2 Sunset Terrace, Warwick, NY 10990. Phone: 914-986-0936. Bill Dumm
Manufacturers & distributors of fixed & portable microwave systems & RF power amplifiers.

RICHARDSON ELECTRONICS LTD.
40W267 Keslinger Rd.
Lafox, IL 60147
Phone: 708-208-2200
Fax: 708-208-2550
Telex: 283461
Edward J. Richardson, Pres. & Chief Exec. Officer
Dennis R. Gandy, Exec. V.P.
Chris Cane, V.P., Sales
Manufacturers & distributors of electron tubes & semiconductors.

RIPLEY CO. INC.
(Cablematic Division)
46 Nooks Hill Rd.
Cromwell, CT 06416
Phone: 203-635-2200
Fax: 203-635-3631
Kenneth MacCormac, Pres.
R. Glass, Treas.
William C. Boeckeler, Div. Sales & Mktg. Mgr.
Manufacturer of coaxial cable preparation tools.

RIVERS ASSOCIATES INC.
47 Berry St. Ext.
Fitchburg, MA 01420
Phone: 617-342-8965
Norman L. Rivers, Pres.
EBS encoders & decoders, AM monitor receiver, custom audio & control equipment, tone-control encoders & decoders, audio silence alarm & voice-actuated intercom system.

RMS ELECTRONICS INC./CATV DIV.
41-51 Hartz Way
Secaucus, NJ 07094
Phones: 201-601-9191; 800-223-8312 (outside NJ)
Fax: 201-601-0011
Joseph F. Bradway Jr., Chmn. & Pres.
Gerald Goldman, V.P., Sales & Mktg.
Gary Napolitano, V.P., Finance
Fred Mucciardi, V.P., Operations & Purchasing
Manufacturer & distributor of standby, inverter & AC regulated power supplies 550 MHz up to 1 GHz, power passing line splitters, directional couplers & multitaps, matching transformers, non-power passing splitters, directional couplers, attenuators, connectors, pedestals, installation materials, headend electronics, distribution line amps, coaxial cable, fiber optic splices and F.O. engineering services.

RMT ENGINEERING INC.
625 E. Taylor Ave.
Sunnyvale, CA 94086
Phones: 408-733-4830; 800-228-0633
Fax: 408-773-0937
Richard McLean, Pres.
Patricia McLean, V.P., Mktg.

Branch Office:
EUREKA: 1129 Koster St., Eureka, CA 95501.
Phone: 707-444-9437.
Distributor of new and remanufactured electronics equipment, field strength meter repairs, headend and distribution repairs.

RODELCO ELECTRONICS CORP.
111 Haynes Court
Ronkonkoma, NY 11779
Phone: 516-981-0900
Joseph M. Rodgers, Pres. & Gen. Mgr.
Andrew Daniher, Sales Mgr.
Manufacturer of type accepted VHF transistorized translators, TV transmitters, multiple output amplifiers & RF communications.

ROH PRODUCTS
(Division of Portland Instrument Co.)
6120 San Fernando Rd.
Glendale, CA 91201
Phone: 818-500-0137
Fax: 818-240-1828
Richard F. Herbert, Gen. Mgr.
Ronald Fuller, Dir., Engineering
Manufacturer of broadcast audio & communications equipment & systems. Products include intercoms, line monitors/switchers, audio modular systems.

ROHDE & SCHWARZ INC.
4425 Nicole Dr.
Lanham, MD 20706-4352
Phone: 301-459-8800
Fax: 301-459-2810
TWX: 510-223-0414
Erhard Thilo, Pres.
Scott Elkins, V.P., Mktg.
R. Matthew Straeb, Mktg. Mgr., Broadcasting & TV Instruments
Manufacturing & sales of test & measurement instruments, TV & broadcasting; radio monitoring & communications equipment, including TV demodulators, test generators, video noise meters, cable leakage detection systems & remote video monitoring systems.

ROHN
6718 W. Plank Rd.
Box 2000
Peoria, IL 61656
Phone: 309-697-4400
Fax: 309-697-5612
Donald D. Rohn, Pres.
R. A. Kleine, V.P.
Mike Fleissner, Export Mgr.
Manufacturer, designer, fabricator & erector of towers, tower obstruction lighting equipment, cable & broadcast tower accessories, cable equipment shelters, cellular towers & equipment buildings for communications & microwave.

ROSCO LABORATORIES INC.
36 Bush Ave.
Port Chester, NY 10573
Phone: 914-937-1300
Fax: 914-937-5984
Telex: 131472
Stan Miller, Pres.
Stan Schwartz, V.P.
Roger Claman, Sales Mgr.
Carol Scharff, Advertising Mgr.
Jackie Tario, Mktg. Mgr.
Lighting & other equipment for theater, film & television.

ROSCOR CORP.
1061 Feehanville Dr.
Mount Prospect, IL 60056
Phone: 708-299-8080
Fax: 708-299-4206
Paul S. Roston, Pres.
Mitchell Roston, Exec. V.P.
Howard Ellman, V.P., Sales
Yves Souvenir, Chief Engineer
Manufacturers & distributors of fixed and mobile video systems including SNVs, ENG and production vehicles; video sales & systems engineering; RF products & consulting, video rentals & servicing. Also provides turnkey facility design & installation.

ROSE BRAND THEATRICAL FABRICS AND FABRICATING
517 W. 35th St.
3rd Floor
New York, NY 10001
Phone: 212-594-7424
Fax: 212-629-4826
George Jacobstein, Pres.
Steven Safer, V.P.
Peter Finder, Sales Mgr.
Ilene Rich, Mktg. Dir.
Robert Bertrand, Gen. Mgr.
Supplier of textiles for sets, drops & fancy costuming. Fabricates drops, cycs, chroma keys & set pieces. Full stock of scenic paints & adhesive tapes.

ROSS VIDEO LTD.
8 John St.
Box 220
Iroquois, Ont. K0E 1K0
Canada
Phone: 613-652-4886
Fax: 613-652-4425
John Ross, Pres.
Jim Millard, Mktg. Coordinator
Don Lee, Mgr., Sales
Jan Mills, Mgr., Advertising & Promotion
Manufacturer of video production switchers.

RPG DIFFUSOR SYSTEMS

12003 Wimbleton St.
Largo, MD 20772
Phone: 301-249-5647
Fax: 301-249-3912
Telex: 5106004126 RPG
Peter D'Antonio, Pres.
John H. Konnert, V.P.
Complete acoustical treatment systems including sound diffusing & absorbing panels & variable acoustic systems; acoustical design consulting.

RTI RESEARCH TECHNOLOGY INTERNATIONAL
4700 W. Chase Ave.
Lincolnwood, IL 60646
Phones: 708-677-3000; 800-323-7520; 800-851-4028 (Illinois)
Fax: 708-677-1311
Telex: 289414
Ray L. Short Jr., Pres.
S. Berger, Advertising Dir.
Videotape & film cleaning & inspection equipment.

RUSSCO ELECTRONICS MANUFACTURING INC.
5690 E. Shields Ave.
Fresno, CA 93727
Phone: 209-291-5591
Telex: 317007 RUSSCOELECT UD
Russell C. Friend, Pres. & Gen. Mgr.
Victor Kearney, V.P.
Vicky Jarrett, Sales & Mktg.
Pat Delaney, Mktg. Mgr.
Michael Vink, Design Engineer
Manufacturer of broadcast audio equipment, turntables, tone arms, phono preamps, mike preamps, audio distribution amps, audio power amps, remote amps, small consoles & telephone interface equipment.

RYCOM INSTRUMENTS INC.
9351 E. 59th St.
Raytown, MO 64133
Phone: 800-851-7347
Fax: 816-353-5050
E. Edward Reitz, Pres.
Tom Wood, V.P., Sales & Mktg.
Mike Taylor, Outside Plant Sales Mgr.
Manufacturer of buried cable & pipe locators, cable fault locators, fiber optic locating systems and frequency selective level meters.

SACHS COMMUNICATIONS INC.
30 W. Service Rd.
Champlain, NY 12919-9703
Phones: 800-267-2247 (Canada); 800-829-2247 (U.S.)
Fax: 514-636-0794
Jack Sachs, Pres.
Sam Wells, National Technical Dir.
Shelley Lockwood, Customer Service Mgr.
Gregory Kew, Customer Service

Corporate Sales Office & Training Center:
ENGLEWOOD: 9200 E. Mineral Dr., Suite 424, Englewood, CO 80112. Phone: 303-790-7330. Fax: 303-790-7343. John Schonewill, National Sales Mgr.; Kay Ahr, Branch Mgr., Western Region; Radiene Watson, Inside Sales Mgr.; Thomas E. (Stoney) Connor, Technical Account Mgr., Southeast Region.
Manufacturer of aerial construction & subscriber installation hardware for cable television & telephone industries.

SACHTLER CORP. OF AMERICA
55 N. Main St.
Freeport, NY 11520
Phone: 516-867-4900
Fax: 516-623-6844
Telex: 140107SAC FRPT
Eric D. Falkenberg, Exec. V.P.
Michael A. Accardi, Sales Mgr.
Mark Henderson, Regional Sales Mgr.

Branch Office:
BURBANK: 3316 W. Victory Blvd., Burbank, CA 91505.
Manufacturer of complete line of camera support equipment for ENG, EFP, OB, studio cameras; complete line of lighting equipment from 100-W up to 1.2-kw.

SADELCO INC.
75 W. Forest Ave.
Englewood, NJ 07631
Phone: 201-569-3323
Fax: 201-569-6285
Harry L. Sadel, Pres.
Leslie Kaplan, V.P.
Sharon Svec, Sales Mgr.
Designs, manufactures and sells signal level meters & calibrators.

SALESCASTER DISPLAYS CORP.
1010 E. Elizabeth Ave.
Box 502
Linden, NJ 07036-0502
Phone: 201-925-3450
Roy Kaplan, Pres.
Dennis Tort, V.P.
Manufacturer of equipment producing superimposed moving messages.

SAMSON TECHNOLOGIES CORP.
Box 9068
Hicksville, NY 11802
Phone: 516-932-3810
Fax: 516-932-3815
Paul Ash, Pres.
S. Goodman, V.P.
Doug Bryant, V.P., Engineering
Manufacturer of VHF wireless microphones, speaker cabinets & audio recording equipment.

SANCHEZ COMMUNICATIONS
6940 S. Holly Circle
Suite 120
Englewood, CO 80112
Phone: 303-694-0303
Daniel R. Sanchez, Sales Mgr.
Distributor of CATV products including cable connectors, subscriber materials, antennas, pedestals, remote units & batteries, headend equipment, ladders & safety products.

SANKEN MICROPHONE CO. LTD.
c/o Audio Intervisual Design
1032 N. Sycamore
Los Angeles, CA 90038
Phone: 213-469-4773
Fax: 213-962-2603
James W. Schaller, Dir. of Sales
Manufacturer of microphones for broadcast & recording.

SATELLITE SYSTEMS OF BREVARD
625 E. Merritt Ave.
Suite G
Merritt Island, FL 32953
Phone: 407-459-3376
Thomas S. Lunsford, Owner
Virginia Beacham, V.P. & Gen. Mgr.
Home satellite engineering, sales, installation, service, downlinks.

SAUPPE ENTERPRISES INC.
1625 Pegfair Dr.
Pasadena, CA 91103
Phone: 818-792-9840
Telex: 910-350-1308 SAUPPE MEDIACA
Norman A. Sauppe, Chmn. & Chief Exec. Officer
Carl Baldwin, V.P.
Bob Chateau, Chief Financial Officer
Manufactures, sells & services film chain slide projectors & audio-visual multi-image equipment.

SCALA ELECTRONIC CORP.
Box 4580
Medford, OR 97501
Phone: 503-779-6500
Fax: 503-779-3991
Telex: 151681 SCALA MEF
Ellis Feinstein, Pres.
Dan Fowler, Sales Mgr.
Professional ruggedized antennas & arrays for CATV, LPTV, translators, STL, RPU & off-air monitoring.

SCHAFER WORLD COMMUNICATIONS
World Radio Bldg.
Box 31
Marion, VA 24354
Phone: 703-783-2000
Fax: 703-783-2064
Robert Dix, Pres.
Ann Dix, V.P.
Kevin Soos, Sales
Manufacturer of computer automation systems, audiofile, ready spot cart random access, consoles & digital audio.

SCHMID TELECOMMUNICATION AMERICA INC.
Rieterstrasse 6
Zurich CH-8002
Switzerland
Sergio Moreno, Pres.

U.S. Office: 15 W. 26th St., New York, NY 10010. Phone: 212-213-2099. Fax: 212-799-7035.
Manufacturers of transmission measurement, monitoring & control equipment.

SCHNEIDER CORP. OF AMERICA
400 Crossways Park Dr.
Woodbury, NY 11797
Phone: 516-496-8500
Fax: 516-496-8524
Telex: 960102
Jay Citrin, V.P., Finance
Dwight Lindsey, V.P., Mktg.
Bob Jones, National Sales Mgr. & Product Management Dir.
Craig Marcin, Service Mgr.
Manufacturer, supplier & servicer of television zoom lenses including ENG/EFP, studio & tele/OB lenses for all camera types; b&w filters & special effects attachments.

SCHUESSLER CASE CO. INC.
Box 39066
Chicago, IL 60639
Phone: 312-227-0027
L. L. Kreft, Pres.
Shipping cases for motion picture & TV industries & special cases made to order.

SCHWEM TECHNOLOGY
3305 Vincent Rd.
Pleasant Hill, CA 94523-4349
Phone: 415-935-1226
Fax: 415-935-0155
Janet L. Alvarez, Pres.
Clayton R. Sylvester, V.P.
Thomas C. McDonough, Sales Mgr.
Manufacturer of image stabilizing camera lenses & integrated CCD camera/lens stabilizing systems.

SCI CATV SERVICES
2265 Camino Vida Roble
Carlsbad, CA 92009
Phone: 619-438-1518
Fax: 619-438-6878
Tim Mullennix, Gen. Mgr.
Thomas O'Brien, Sales Mgr.
Services & repairs addressable & non-addressable CATV converters, headend & distribution equipment.

SCIENTIFIC-ATLANTA INC.
One Technology Pkwy.
Box 105600
Atlanta, GA 30348
Phone: 404-441-4000
William Johnson, Chmn. & Chief Exec. Officer

William O'Connor, Pres., Broadband Communications Business Group
Solomon Webb, Pres., National Sales Group
Robert S. Meyers, V.P., Corporate Communications
Gary Trimm, Pres., Subscriber Systems Division
David Fellows, Pres., Transmission Systems Division

Field Sales Offices:
ATLANTA: 3845 Pleasantdale Rd., Atlanta, GA 30340. Phone: 404-449-2530. Hank Cason, Bob Scott, Craig Clary, Leon Urban, Perry Tanner, Shirley Harbin

BELLEVILLE: Copper Bend S, 936 S. 59th St., Belleville, IL 62223. Phone: 618-233-7203. Paul Hesen, Gary Trudell, Sheila Henry

ENGLEWOOD: 61 Inverness Dr. E, Suite 100, Englewood, CO 80112. Phone: 303-790-0585. John Cheval, David Eng, Bob Day, Joe Quane

ELMWOOD PARK: River Dr., Center 2, 4th Floor, Elmwood Park, NJ 07407. Phone: 201-794-3100. Ralph Galione, David Hansen, Chris Albano, Pat Tylka, Mark Stalica

RICHARDSON: 851 International Pkwy., Suite 111, Richardson, TX 75081. Phone: 214-238-4320. Brian Ollila

INDIANAPOLIS, IN: Mark Baughman. Phone: 317-875-0057.

WILMINGTON, MA: John Sweeney. Phone: 508-658-4310.

SANTA FE SPRINGS, CA: Brian Bentley. Phone: 213-903-2600.

SAN RAMON, CA: John Keenan. Phone: 415-277-1220.
Manufacturer of communications products, defense systems & test instruments for industrial, telecommunications and government applications. Communications products include: CATV set-top terminals, distribution amplifiers, taps & passives, headend electronics, satellite earth stations, receivers, LNAs & LNCs, CATV antennas, coaxial cable, drop cable.

SCIENTIFIC COMMUNICATIONS INC.
2908 National Dr.
Garland, TX 75041
Phone: 214-840-4900
Joe Halpain, Pres.
Manufacturer of satellite video receivers & amplifiers.

SEAMAN-PARSONS CORP.
W. 161 N9116 Hayes Ave.
Box 630
Menomonee Falls, WI 53051
Phone: 414-251-3860
Fax: 414-251-5832
Telex: 910-260-3622
Thomas N. Tautges, Sales Mgr.
Manufacturers of 10- to 100-HP trenchers, cable plows, compaction equipment, trailers.

SEI ELECTRONICS
2520 N. Broad St.
Philadelphia, PA 19132
Phones: 215-223-9400; 800-523-0894
Fax: 215-223-9423
Leonard Steinberg, Pres.
Joseph Steinberg, V.P.
Richard D'Ascenzo, Sales Mgr.
Distributors of electronic components, resistors, capacitors, semiconductors, tools, wire & cable, audio & video tapes, VTRs, video parts & accessories.

SELCO PRODUCTS CO.
7580 Stage Rd.
Buena Park, CA 90621
Phones: 213-921-0681; 800-257-3526
Fax: 714-739-1507
William Wilkinson, Chief Exec. Officer
Celeste Martinez, Mktg.
Ray Anton, Sales Mgr.
Manufacturer of industrial snap-action thermostats, control knobs, analog panel meters, VU/PPM meters.

SEL-TRONICS INC.
9475 Lottsford Rd.
Landover, MD 20785
Phones: 301-341-2700; 800-777-5481; 800-899-5481
Fax: 301-341-3601
Gary L. Brown, Pres.
Distributors & manufacturers' representative of equipment for the broadcasting industry.

SEMON BACHE & CO.
(Division of Precision Glass Fabricators)
113 13th St.
Brooklyn, NY 11215
Phone: 718-965-0200
Steve Agostino, V.P., Sales
Mirrors (1st & 2nd surface), lenses & other glass items.

SENCORE ELECTRONICS
3200 Sencore Dr.
Sioux Falls, SD 57107
Phones: 605-339-0100; 800-736-2673
Fax: 605-339-0317
Alan Bowden, Pres.
Doug Bowden, V.P.
George Gonos, Sales Mgr.
Brad Johnson, Mktg. Mgr.
Manufacturer & distributor of electronic test equipment.

SENNHEISER ELECTRONIC CORP.
6 Vista Dr.
Old Lyme, CT 06371
Phone: 203-434-9190
Fax: 203-434-1759
Andrew Brakhan, Pres.
Manufacturer of television, broadcast & studio microphones, wireless microphone systems, headphones, infrared audio equipment & audio test equipment.

SERVICE MANUFACTURING CO.
2400 Baumann Ave.
San Lorenzo, CA 94580
Phone: 415-278-7400
Fax: 415-278-3769
Marcia Goldman, Pres.
Ted Gordon, Chief Operating Officer
Mike Steffora, Operations Mgr.
Manufacturer of service truck bodies & aerial buckets.

SESCOM INC.
2100 Ward Dr.
Henderson, NV 89015-9998
Phone: 702-565-3400
Fax: 702-565-4828
Franklin J. Miller, Pres.
Manufacturer of audio products.

SG COMMUNICATIONS
3444 N. Dodge Blvd.
Suite A
Tucson, AZ 85716
Phone: 800-824-7865
Fax: 602-323-6980
Douglas Gratzer, Pres.
Thomas Leschak, V.P.
Robert Birket, Marketing & Sales Dir.
Service for TV antennas and turnkey tower construction & maintenance.

SHAROUBIM INTERNATIONAL GROUP INC.
192-08 90th Ave.
Hollis, NY 11423
Phone: 718-479-3011
Fax: 718-479-3072
Telex: 423767 SHI UI
Cable: SHARIMP NEW YORK
Kamel Sharoubim, Pres.
Vinton Roye, V.P., Sales, Electronic Div.
Supplier of telecasting equipment, closed circuit systems, transmitting antennas & accessories, electronic tubes, semiconductors, diodes, connections & spare parts.

SHARP ELECTRONICS CORP.
(LCD Products Division)
Sharp Plaza
Box 650
Mahwah, NJ 07430-2135
Phone: 201-529-8731
Fax: 201-529-9636
Telex: 134-327
S. Hirooka, Pres.
Bob Garbutt, V.P.
Ron Colgan, Gen. Mgr.
Bruce Pollack, National Sales Mgr.
Frank Romeo, Product Mgr.
Robert Soucy, Mktg. Mgr.
Manufacturer of VHS VCRs, color video printers, TV monitors & receivers, LCD video projectors, camcorders, audio cassette recorders & LCD computer data projection panels.

SHIMA SEIKI USA INC.
22 Abeel Rd.
Cranbury, NJ 08512
Phone: 609-655-4788
Manufacturer of computer graphics systems.

SHINTRON CO. INC.
45 Winthrop St.
Concord, MA 01742
Phones: 508-371-7500; 800-358-6872
Fax: 508-371-7554
Shintaro Asano, Pres.
Sam Asano, National Sales Mgr.
Manufacturers of audio & video distribution amplifiers, time code equipment, routing switchers, computer accessories; component video.

SHIVELY LABORATORIES INC.
47 Harrison Rd.
Bridgton, ME 04009
Phone: 207-647-3327
Fax: 207-647-8273
TWX: 710-223-8910 SHIVELY BRGT
Paul A. Wescott, Pres.
Carl Bishop, Chief Financial Officer
Charles W. Peabody, V.P., Mktg.
Jonathan R. Clark, Mgr., Mktg.
Manufacturer of FM & TV broadcast antennas, rigid coaxial transmission line, directional couplers, combiners, patch panels, pressurization equipment & AM/TV isocouplers.

SHOOK ELECTRONICS USA INC.
6630 Topper Pkwy.
San Antonio, TX 78233
Phone: 512-653-6761
Fax: 512-590-9319
Edwin L. Shook, Pres.
Ron L. Crockett, V.P., Sales
Manufacturers & suppliers of TV & satellite mobile systems & accessories.

SHURE BROTHERS INC.
222 Hartrey Ave.
Evanston, IL 60202-3696
Phones: 708-866-2200; 800-257-4873
Fax: 708-866-2279
Telex: 4330191
TWX: 910-231-0048
James H. Kogen, Pres.
H. Amend, V.P., Manufacturing
L. Morgan, V.P., Sales
J. Phelan, Dir., Technical Markets
N. Calvert, Dir., Mktg. Communications
S. Schroeder, Dir., Microphone Products
R. Gilbert, V.P., Sales & Finance
Manufacturer of consumer & professional audio equipment & supplies.

SIECOR CORP.
489 Siecor Park
Box 489
Hickory, NC 28603-0489
Phone: 704-327-5000
Fax: 704-327-5488
Joseph D. Hicks, Pres.
William G. Martin, V.P., Sales
David Johnson, Mgr., CATV Sales
Everett McNair, Mgr., CATV Mktg.
Manufacturer of fiber optic cable products, including cable, splicing & test equipment; splice & interconnect hardware. Engineering services and training courses.

SIEL SISTEMI ELETTRONICI
via Bari, 26
Milano 20143
Italy
Phones: 02-813-1901; 02-813-2891
Fax: 02-8136038
Telex: 314880 PP MI I
Salvatore Cosentino, Pres.
Antonio Orizzonte, V.P.
FM broadcast equipment, stereo encoders, exciters, amplifiers & radio links.

SIGMA ELECTRONICS INC.
1184 Enterprise Rd.
East Petersburg, PA 17520
Phone: 717-569-2681
Kent Porter, V.P.
Manufacturer of generators & audio distribution equipment.

SIGNAL ENGINEERING & SALES INC.
6933 Oporto Madrid Blvd. S
Birmingham, AL 35206
Phone: 205-328-6431
Louis H. Pfau, Pres.
William D. Coe, Secy.-Treas.
Terry Boders, Service Mgr.
Studio construction; LPTV, MDS, OFS & ITFS STL & CARS sales & installation; special video & audio switching & control devices, CATV local origination & satellite TVROs.

SIGNAL VISION INC.
27002 Vista Terrace
Lake Forest, CA 92630
Phone: 714-586-3196
Fax: 714-586-3952
Neil P. Phillips, Pres.
Mike Thatcher, Mgr.
Distributor of cable television electronics and construction material, specializing in underground products.

SIMON-TELELECT INC.
600 Oakwood Rd.
Watertown, SD 57201
Phone: 605-882-4000
Fax: 605-882-1842
TWX: 704799
Dennis L. Diedrich, Dir. of Sales & Mktg.
Manufacturer of telescopic & articulating aerial lifts (personnel & material handling), digger derricks, and cranes.

SIMPLICITY TOOL CORP./SITCO ANTENNAS
10330 N.E. Marx
Box 20456
Portland, OR 97220
Phone: 503-253-2000
Fax: 503-253-2009
Telex: RCA 200-479
Gustave Berliner, Pres.
Markus Burecker, V.P., Electronics & Chief Engineer
Maurice Pellett, Engineer
Manufacturer of VHF, UHF & FM antenna arrays for CATV, MATV, FM, LPTV & translators.

SIMPSON ELECTRIC CO.
853 Dundee Ave.
Elgin, IL 60120
Phone: 708-697-2260
Fax: 708-697-2272
Edward M. Herter, Pres.
John P. Deichl, V.P., Mktg. & Sales
Scott R. Wolfmeyer, Product Mgr.
Manufacturer of test equipment, multimeters, VOMs, VU panel meters, controllers, meter relays, digital frequency counters, digital VOMs, temperature controllers & digital panel meters.

SINGER PRODUCTS INC.
1840 W. 49th St.
Suite 402
Hialeah, FL 33012
Phone: 305-558-3000
Fax: 305-558-2801
Telex: 25-4841 SPI-UR
Jaime Rojas, Pres.
Jaime Sorzano, Sales Mgr.
John Holmes, Mktg. Mgr.
Broadcast radio & TV, communications, instrumentation distributor.

SISCOM
100 Arapahoe
Suite 1
Boulder, CO 80302
Phone: 303-449-0442
Fax: 303-449-0239
Telex: 402063
Mike Ellis, Pres.
Robert Turner, V.P., Mktg.
Supplier of newsroom computer systems & custom information management systems.

SITCO ANTENNAS—See Simplicity Tool Co.

SKOTEL CORP.
3730 Matte Blvd.
Brossard, Que. J4Y 2Z2
Canada
Phones: 800-361-4999; 514-444-2088
Fax: 514-444-2083
Stephen Scott, Sales Engineer, Pres.
Joyce Scott, Sales Coordinator
Manufacturer of time code readers, video inserters & generators.

SL WABER INC.
(Subsidiary of SL Industries Inc.)
520 Fellowship Rd.
Suite 306
Mount Laurel, NJ 08054
Phones: 609-866-8888; 800-634-1485
Fax: 609-866-1945
Ron Mazik, Pres.
Kevin Woznicki, V.P., Sales & Mktg.
Glenn Emery, National Sales Mgr.
Robert Eastwood, Dir., Mktg.
Manufacturer of UL-listed multiple outlet strips, pre-wired electrical outlet panels, power conditioning outlet strips, uninterruptible power supplies, surge, dropout & noise protection.

SOLA
(Unit of General Signal)
1717 Busse Rd.
Elk Grove Village, IL 60007
Phone: 708-439-2800
Fax: 800-626-6269
H. West, Pres.
J. Kimball, V.P., Sales
R. Tucker, V.P., Mktg.
Kevin McGowan, Mktg. Mgr.
Line voltage regulators, uninterruptible power supplies, standby power supplies & DC power supplies (switchers & linear).

SOLID STATE LOGIC INC.
320 W. 46th St.
2nd Floor
New York, NY 10036
Phone: 212-315-1111
Fax: 212-315-0251
Piers Plaskitt, Chief Exec. Officer
Dave Collie, Mgr., Western Operations
Manufacturer of broadcast & recording studio audio consoles. Automation systems for recording, post production and film mixing.

SOLID SUPPORT INDUSTRIES
2453 Chico Ave.
South El Monte, CA 91733
Phones: 818-579-6063; 800-782-6377 (outside CA)
Rich Wilson, National Sales Mgr.
Keyboard, pro-audio stands & computer workstations.

SOLL INC.
401 E. 74th St.
New York, NY 10021
Phone: 212-988-0290
J. M. Soll, Pres.
Manufacturer of computerized remote control systems for broadcasting, satellite & cable transmission facilities.

H. A. SOLUTEC LTD.
4360 D'Iberville St.
Montreal, Que. H2H 2L8
Canada
Phone: 514-522-8960
Fax: 514-598-7808
Telex: 055-62139
Gilles Fortin, Pres.
Francois Hurtubise, V.P.
Manufacturer of automated systems for commercial inserts, VU/PPM audio level meter color keyed in video ADA/VDA.

SONO-MAG CORP.
1833 W. Hovey Ave.
Normal, IL 61761
Phone: 309-452-5313
William E. Moulic Jr., Pres.
Tom D. Rousey, V.P.
Jon A. Housour, V.P.
Manufacturer of broadcast radio systems.

SONY COMMUNICATIONS PRODUCTS CO.
1600 Queen Anne Rd.
Teaneck, NJ 07666
Phone: 201-833-5200
Fax: 201-833-9645
William G. Connolly, Pres.
Mark Gray, Sr. V.P., Sales & Mktg.
John McPherson, V.P., Mktg.

Regional Offices:
NEW YORK: 15 Essex Rd., Paramus, NJ 07652. Phone: 201-368-5111.

CHICAGO: 500 Park Blvd., Hamilton Lakes, Itasca, IL 60143. Phone: 312-773-6046.

ATLANTA: 3175-A Northwoods Pkwy., Norcross, GA 30071. Phone: 404-263-9888.

DALLAS: 1320 Walnut Hill, Irving, TX 75602. Phone: 214-659-3600.

LOS ANGELES: 2820 W. Olive Ave., Burbank, CA 91505. Phone: 818-841-8711.
Manufacturer of VTRs, VCRs, video cameras, multicassette systems, monitors, editors, digital video multi-processors, time base correctors & time code generator/readers.

SONY MAGNETIC PRODUCTS GROUP OF AMERICA
1 Sony Dr.
Park Ridge, NJ 07656
Phone: 201-930-1000
Telex: 424595
John Bermingham, Pres.
Shin Takagi, Chief Operating Officer
Andrew Mougis, V.P., Sales & Mktg.
Robert Basso, V.P., Advertising
Les Burger, Product Mgr.
Ken Wiedeman, Dir., Sales & Marketing
Chris Emery, National Sales Dir.

Regional Offices:
NEW YORK: 15 Essex Rd., Paramus, NJ 07652. Phone: 201-368-5094. Joe Balsam

CHIGAGO: 1200 N. Arlington Heights Rd., Itasca, IL 60143. Phone: 708-773-6111. Andrew Ambrosio

ATLANTA: 3175A Northwoods Pkwy., Norcross, GA 30071. Phone: 404-662-3803. John Riggs

DALLAS: 3201 Premier Dr., Suite 100, Irving, TX 75063. Phone: 214-550-5373. Richard Chambers

LOS ANGELES: 10833 Valley View St., Cypress, CA 90630. Phone: 714-229-4246. Joe Clrincione
Manufactures & markets blank audio & video tape products serving the professional & broadcast industries.

SONY PROFESSIONAL AUDIO
3 Paragon Dr.
Montvale, NJ 07645
Phone: 201-358-4197
Ron Remschel, Mktg. Mgr.
Manufactures analog & digital tape recorders, recording/remixing consoles, wired & wireless mikes.

SOUNDCRAFT ELECTRONICS INC.
8500 Balboa Blvd.
Northridge, CA 91329
Phone: 818-893-4351
Fax: 818-893-3639
Ronald H. Means, Pres.
Ken Lopez, V.P., Sales
Mark Gander, V.P., Mktg.
David Kimm, Sales Mgr.
Rita Veix, Mktg. Services Coordinator
Manufacturer of consoles for production & post production, broadcast, sound reinforcement & live theater.

SOUNDMASTER INTERNATIONAL INC.
500 Alden Rd.
Unit 11
Markham, Ont. L3R 5H5
Canada
Phone: 416-479-8101
Fax: 416-479-8105
Andrew Staffer, Pres.
Curtis Smith, V.P.

Branch Office:
WESTLAKE VILLAGE: 900A Hampshire Rd., Westlake Village, CA 91361. Phone: 805-494-4545. Fax: 805-494-4936.
Audio editing systems including synchronizers, controller, machine interfaces, programmable shuttle control; system integrated random access digital audio with modular architecture.

SOUND TECHNOLOGY INC.
1400 Dell Ave.
Campbell, CA 95008
Phone: 408-378-6540
Telex: 357445 SOU
Robert Andersen, Pres.
Kent McGuire, V.P., Sales & Mktg.
Manufacturer of audio test equipment, including distortion analyzers, signal generators, tape recorder test systems & transmission test systems.

SOUTHWIRE CO.
Box 1000
Carrollton, GA 30119-0001
Phone: 404-832-4242
R. J. Hightower, Mktg. Mgr., Distributor Sales
Galvanized steel strand.

SPECTRUM
803 Forest Ridge
Suite 108
Bedford, TX 76022
Phones: 817-267-2288; 800-628-0088
Fax: 817-354-8445
Doug Sherar, Pres.
Manufacturers' representative & distributor for all headend, distribution and drop material for the CATV, SMATV & LAN market.

SPORTS SCENE INC.
318 Seaspray Ave.
Palm Beach, FL 33480
Phone: 407-659-6455
Leslie Shaw, Pres.
Designs, engineers, installs & operates CCTV, security & audio systems, commercial & industrial, on lease or direct sale basis; specializes in sports complexes.

SPRUCER
Kanematsu-Gosho
400 Cottontail Lane
Somerset, NJ 08873
Phone: 201-273-7544
Manufacturer of addressable converters.

STAHL
(A Scott-Fetzer Co.)
3201 W. Lincoln Way
Wooster, OH 44691
Phone: 216-264-7441

Rick Horn, Pres.
George Kalis, V.P., Operations
Steve Denison, National Sales Mgr.

Other Plants:
Cardington, OH; Durant, OK; Merced, CA.
Manufacturer of utility truck bodies, utility service vans, pick up boxes, covers, forestry & aerial bodies.

STAINLESS INC.
210 S. 3rd St.
North Wales, PA 19454
Phone: 215-699-4871
Fax: 215-699-9597
TWX: 510-661-8097
Jess C. Rodriguez, Pres.
John L. Windle, V.P.
Owen F. Ulmer, V.P.
David C. Rodriguez, Sales Engineer
James D. Mack, Sales Engineer
Designers, fabricators & erectors of TV, AM-FM, microwave & cable TV towers.

STANCIL CORP.
2644 Croddy Way
Santa Ana, CA 92704
Phone: 714-546-2002
Fax: 714-546-2092
Telex: 298843 STANCIL CORP
William V. Stancil, Pres.
Michael D. Custer, V.P.
Manufacturers of magnetic recording & tape reproducing equipment, logging & reference recorders on 8 or 10 1/2-inch reels, digital time recording/reproduction & automatic tape search equipment.

STANDARD COMMUNICATIONS CORP.
Box 92151
Los Angeles, CA 90009
Phone: 213-532-5300
R. Mason Truluck, V.P. & Dir, SATCOM Div.
Warren Davis, National Product Mgr.
Karen Martinez, Sr. Sales Administrator
Manufacturer of commercial TVRO systems, low-noise amplifiers/block down converters, satellite receivers; mobile two-way radios, marine two-way radios & reverse osmosis desalinators.

STANDARD TAPE LABORATORY INC.
26120 Eden Landing Rd.
No. 5
Hayward, CA 94545
Phone: 415-786-3546
Frank G. Lennert, Pres.
Manufacturer of audio test tapes, flutter, speed timing & sweep tapes, 35mm test films, audio test tapes for 2 inch quadruplex & 1 inch type C NTSC standard video recorders.

STANDARD TRUCK & EQUIPMENT CO. INC.
1155 Hill St. SE
Atlanta, GA 30315
Phones: 404-622-4461; 800-241-9357
Jack Taffel
Used & reconditioned aerial bucket trucks, trailers.

STANTON MAGNETICS INC.
101 Sunnyside Blvd.
Plainview, NY 11803-1511
Phone: 516-349-0235
Fax: 516-349-0230
Walter O. Stanton, Pres.
Pete Bidwell, V.P.
Jean Kapen, Mgr., Advertising & Promotion
Manufactures professional cartridges and stylii for recording & broadcast industries, stereo phono preamplifiers, headphones, announcer earphones, turntable slip mats, turntable preamp/equalizers & record care products.

STAR CASE MANUFACTURING CO.
648 Superior Ave.
Munster, IN 46321
Phone: 800-822-7827
Fax: 219-922-4442
Dennis Toma, Pres.
Ralph G. Hoopes, V.P., Sales & Mktg.
Manufacturer of flight cases for broadcast equipment.

STATE LABS INC.
280 Wallabout St.
Brooklyn, NY 11206-4907
Phones: 718-486-5900; 800-221-3535
Jay Deustch, Pres.
Stocking distributors of all types & brands of CATV electronic tubes, semiconductors, transistors, diodes, ICs, all broadcast tubes & CRTs.

STATUS CABINETRY
615 S. State College Blvd.
Fullerton, CA 92631
Phone: 714-525-4400

STATUSYSTEM INC.
627 Boulevard
Kenilworth, NJ 07033
Phone: 201-245-4833
Fax: 201-245-0011
Joseph Giardina, Pres.
Alfred D'Alessandro, V.P., Sales & Mktg.
Computerized remote control systems for broadcasting, satellite & cable transmission facilities.

STEENBECK INC.
9554 Vassar Ave.
Chatsworth, CA 91311
Phone: 818-998-4033
Fax: 818-998-6992
W. Bass, Pres.
Don Mack, Gen. Mgr.
Producers of 16mm & 35mm film editing tables, film rewind units & film to tape transfer equipment.

STEVENS TOWER CO. INC.
56 Wansley Rd.
Laurel, MS 39440
Phone: 601-425-5145
Robert L. Stevens Sr., Pres.
Robert Stevens Jr., V.P.
Jennifer Dawson, Office Mgr.
TV, AM, FM, CATV & microwave tower fabrication, erection & sales; tower & cable painting.

STOREEL CORP.
3337 W. Hospital Ave.
Box 80523
Atlanta, GA 30341
Phone: 404-458-3280
Carolyn S. Galvin, Pres.
Frank X. Galvin, V.P.
Robert D. Lauter, Sales Mgr.
Manufacturer of high-density mobile & static storage systems for videotape, audio tape & film for broadcast industry. Set-up trucks for transporting tape or film; compact disc storage.

STRANO ELECTRO CONTROLS
2975 South 300 West
Salt Lake City, UT 84115
Phone: 801-487-6111
Fax: 801-466-1003
Hyrum Mead, Pres.
Richard A. White, V.P., Mktg.
Jody Goode, V.P., Sales
Dimming equipment & lighting controls.

STRANO LIGHTING INC.
18111 S. Santa Fe Ave.
Box 9004
Rancho Dominguez, CA 90224
Phone: 213-637-7500
Fax: 213-632-5519
Telex: 664741
Tom Sullivan, Pres.
Jim Henehan, V.P., Finance
Bill Groener, V.P., Sales & Mktg.
Brian J. Hartley, Product Mgr.

Regional Sales Offices:
CANADA: 6490 Viscount Rd., Mississauga, Ont. L4V 143. Phone: 416-677-7130.

EVANSTON: 3320 Culver St., Evanston, IL 60201. Phone: 708-864-2368. Jim Crooks

GRAPEVINE: 2806 Manchester Lane, Grapevine, TX 76051-4730. Phone: 817-329-2172. Tom Jensen

SHERMAN OAKS: 3754 Cody Rd., Sherman Oaks, CA 91403. Phone: 213-789-4211. Bob Schiller

STROUDSBURG: 781 Bryant St., Stroudsburg, PA 18360. Phone: 717-421-8637. Leonard Wittman

WINTER PARK: 3754 Kinsley Place, Winter Park, FL 32792. Phone: 407-679-6505. Kam McCormick
Manufacturer of studio lighting control equipment; distributor of studio & location lighting equipment.

STUDER REVOX AMERICA INC.
1425 Elm Hill Pike
Nashville, TN 37210
Phone: 615-254-5651
Fax: 615-256-7619
Tore B. Nordahl, Pres. & Gen. Mgr.
Bill Muggler, Exec. V.P.
David Bowman, Dir., Professional Dealer Products
Manufacturer of audio production equipment.

STUDIO FILM & TAPE (LA) INC.
6674 Santa Monica Blvd.
Hollywood, CA 90038
Phones: 213-466-8101; 800-824-3130
Fax: 213-466-6815
Carole Dean, Pres.
Brett Mercurio, V.P., Purchasing & Sales
Sherrie Fincholt, Videotape Sales Rep.

Branch Office:
NEW YORK: Studio Film & Tape (NY) Inc., 630 9th Ave., 8th Floor, New York, NY 10036. Phones: 212-977-9300; 800-992-9330.
Videotape, audio tape, 35 mm/16mm film, color negative distributor. Videotape evaluation.

STUDIO TECHNOLOGIES INC.
5520 W. Touhy Ave.
Skokie, IL 60077
Phone: 708-676-9177
Fax: 708-982-0747
Gordon Kapes, Pres.
Barbara Govednik, Communications Mgr.
Manufactures two channel microphone preamplifiers, advanced stereo simulator systems & interrupted fold-back equipment.

SUPERIOR COMMUNICATIONS CONSTRUCTION INC.
1639 E. Edinger Ave.
Unit C
Santa Ana, CA 92705
Phone: 714-542-1055
Fax: 714-542-0726
Joe Crabtree, Pres.
John Davin, Construction Mgr.

Branch Office:
EL CAJON: 1336 N. Magnolia Ave., El Cajon, CA 92020.
Customer installations, multiple dwelling units, plant maintenance & construction, engineering & telephone construction.

SWAGER COMMUNICATIONS INC.
Box 569
Angola, IN 46703-0569
Phone: 219-495-2515
Fax: 219-495-4205
Dan Swager, Pres.
Lee Z. Swager, V.P.
Sharon Clark, V.P., Mktg. & National Sales Mgr.
Tim Swager, Secy.-Treas.
Designs, manufactures, installs & services communications towers.

SWINTEK ENTERPRISES INC.
965 Shulman Ave.
Santa Clara, CA 95050
Phone: 408-727-4889
Fax: 408-727-3025
William Swintek, Pres.
Les Underwood, V.P
John Hernandez, Mgr., Sales & Mktg.
Full duplex, wireless, remote data entry system. Wireless microphones and intercoms.

SWITCHCRAFT INC.
5555 N. Elston Ave.
Chicago, IL 60630
Phone: 312-792-2700
Fax: 312-792-2129
TWX: 910-221-5199
William C. Jones, Pres.
Keith A. Bandolik, V.P. & Gen. Mgr., Components
Herbert C. Klapp, Mktg. Communications Mgr.
Connectors, jacks, plugs, molded cable assemblies, switches, jackfields & jack panels.

★ S.W.R. INC.
Box 856
Ebensburg, PA 15931-0856
Phones: 814-472-5436; 800-762-7743
Fax: 814-472-5552
Edward J. Edmiston, Pres. Field Services Mgr.
Thomas L. Edmiston, V.P.
Douglas A. Ross, Dir., Engineering
Robert W. Edmiston Sr., Controller & Mktg. Mgr.
Jimmie Joynt, Sales
Manufacturer of high power coax switches, UHF & VHF antennas & accessories, high power rigid coax transmission line, single channel & multi-station FM antennas & waveguide transmission systems. Installation & consulting.

SYMBOLICS GRAPHICS DIVISION
8 N.E. Executive Park
Burlington, MA 01803
Phone: 617-221-1000
Jay Wurts, Pres.
Don Miskowica, Dir. of Mktg., Graphics
Graphics workstations & operating systems.

SYMETRIX INC.
4211 24th Ave. W
Seattle, WA 98199
Phone: 206-282-2555
Fax: 206-283-5504
Dane Butcher, Pres.
Lavina Speer, Sales Administrator
Jon Bosaw, Sales Mgr.
Manufacturer of telephone interface systems & sound reinforcement equipment.

SYNCHRONOUS COMMUNICATIONS INC.
1885 Lundy Ave.
Suite 102
San Jose, CA 95131
Phone: 408-943-0222
Telex: 4948784 SYNCOM
Vincent R. Borelli, Pres.
Albert R. Johnson, V.P.
Manufacturer of frequency agile cable television components, long haul multichannel fiber optic video link.

SYRCUITS INTERNATIONAL INC.
111 Monarch Dr.
Liverpool, NY 13088
Phones: 315-451-7200; 800-647-1313
Fax: 315-451-7392
Mario D'Arrigo, Pres.
Jack Weller, Exec. V.P.
Manufacturer of addressable scrambling systems with pay-per-view capabilities for CATV, SMATV, LPTV, MDS & MMDS; cable-ready interface for consumer electronics; apartment amps.

SYSTEM ASSOCIATES
10375 Jefferson Blvd.
Culver City, CA 90232-3511
Phone: 213-836-1111
Fax: 213-836-5996
Billy H. Seidel, Pres.
Walter A. Shubin, V.P.
Brokers of used broadcast television equipment.

SYSTEMATION CORP.
337 N. Water St.
Decatur, IL 62523
Phones: 217-423-9763; 217-428-7101
TWX: 217-423-9764
Steve Bellinger, Pres.
David Gerety, V.P., Sales
Bob Wille, Mgr., Manufacturing

TABER MANUFACTURING & ENGINEERING CO.
1880 Embarcadero Rd.
Palo Alto, CA 94303
Phone: 415-493-3811
Veldon F. Leverich, Pres.
D. Leverich, Secy.-Treas.
Manufacturer of audio replacement heads for professional recorders, bulk & metal particle tape degaussers. Service/overhaul on audio & video recorders & headstocks.

TAIKAN CO.
Box 3327
Lawrence, KS 66046
Phone: 913-841-5538
Fax: 913-841-9512
Ching Wang, Pres.
Cathy Martin, Sales
Manufacturers & distributors of CATV equipment.

TAILGATER INC.
561 Brunken Ave.
Suite H
Salinas, CA 93901
Phone: 800-424-5437
Fax: 408-424-1231
Warren Landon, Pres.
Dick Renard, Mktg.
Designers & manufacturers of all-aluminum truck bed systems for CATV installers & service pickup trucks.

TAMAQUA CABLE PRODUCTS CORP.
Willow St.
Box 347
Schuylkill Haven, PA 17972
Phone: 717-385-4381
Fax: 717-385-1092
William H. Combs III, Pres. & Chief Exec. Officer
John K. Dutton, Sr. V.P.
George M. Combs, V.P., Sales & Mktg.
Joe Helms, Product Mgr.

Branch Offices:
BRUNSWICK: 1378 Pearl Rd., Suite 103, Brunswick, DH 44212.

DENVER: Box 9825, Denver, CD 80209.

NORTH HAMPTON: 86 Lafayette Rd., North Hampton, NH 03862.

NOVATO: 1510 Grant Ave., No. 301, Novato, CA 94945.

ROSWELL: Box 660, Roswell, GA 30077.
Pre-installs coaxial, fiber and power/control cables in flexible high-density polyethylene duct.

TAMRON INDUSTRIES INC.
99 Seaview Blvd.
Port Washington, NY 11050
Phones: 516-484-8880; 800-827-8880
Fax: 516-484-8906
Hank Nagashima, Pres.
Stacie Errera, Mktg. Coordinator
Manufacturer of 35mm lenses equipped with adapt-all mount system and film-video processor.

TAPE-ATHON CORP.
13633 Crenshaw Blvd.
Hawthorne, CA 90250
Phone: 213-676-6752
Leon E. (Lee) Tate, Pres.
Rick Bottom, Sales Mgr.
Manufacturer of audio tape transports & amplifiers; suppliers of background music & equipment, foreground entertainment music programming.

TASCAM/TEAC PROFESSIONAL DIV.
7733 Telegraph Rd.
Montebello, CA 90640
Phone: 213-726-0303
Barry Goldman, V.P., Sales
Audio equipment.

TEATRONICS INC.
3100 McMillan Rd.
San Luis Obispo, CA 93401
Phone: 805-544-3555
Fax: 805-544-3703
Roger Volk, Pres.
Paul Rabinovitz, V.P.
Randy Pybas, Dir., Sales
Norman Russell, Dir., Mktg.
Manufacturer of lighting & power control systems.

TECHNICS
(Division of Panasonic Co.)
One Panasonic Way
Secaucus, NJ 07094
Phone: 201-348-7000
Michael Aguilar
Manufacturers of audio equipment.

TECHNI-TOOL INC.
5 Apollo Rd.
Plymouth Meeting, PA 19462
Phones: 215-825-4990; 215-941-2400 (Sales)
Fax: 215-828-5623
Telex: 83-4763
Paul Weiss, Pres.
Stuart Weiss, V.P.
William Bezar, Gen. Mgr.
Distributors of tool kits, adjustment & alignment tools, accessories for installation & maintenance of cable TV & studio equipment.

TECHNOLOGY SERVICE CORP.
2950 31st St.
Santa Monica, CA 90405
Phone: 213-450-9755
Fax: 213-452-3175
TWX: 910-343-6587
Raymond Durand, Mgr.
Manufacturer of weather radar color TV display systems, remote National Weather Service color radar displays & dial-up radar displays.

TECHNOV INDUSTRIES LTD.
91 Wright Ave.
Staten Island, NY 10303
Phone: 718-876-7900
Fax: 718-876-7959
Nigel Redman, Pres.
Anastasia Redman, Office Mgr.
Broadcast & industrial equiment sales, custom product & service, CAD design, R&D projects, TV, edit & duplication room installations.

TECH SYSTEMS CORP.
401 Watertown Rd.
Thomaston, CT 06787
Phone: 203-283-5801
Stuart Litt Jr., Pres. & Gen. Mgr.
A. Sutherland, Controller
R. I. Jacques, Microwave Sales Mgr.
D. Lynch, Precise Power Sales Mgr.
E. A. Jacques, Purchasing Mgr.
Flexible & rigid waveguide, microwave components & assemblies, precise power products, ringing machines.

TEK MEDIA SUPPLY CO.
4700 W. Chase Ave.
Lincolnwood, IL 60646
Phones: 708-677-3000; 800-323-7520
Fax: 708-677-1311
Telex: 289414 RETEC LCWO
Francis J. Schmidt, Chmn.
Ray L. Short Jr., Pres.
Sherwin Berger, Gen. Mgr.
Mel Green, Sales Mgr.
Direct marketing of video/film care & storage products, including RTI video & film storage racks, reels, cans.

TEKNO INC.
100 W. Erie St.
Chicago, IL 60610
Phone: 312-787-8922
Fax: 312-787-8193
Kevin Baliozian, Pres.
Mordechai Cynglel, V.P., Sales & Mktg.
Distributor of lighting & power equipment & supplies.

TEKO TELECOM S.R.L.
Via dell'Industria, 5
San Lazzaro di Savena, Bologna
Italy 40068
Phone: 051-625-6148
Fax: 051-625-7670
Telex: 523041
Eugenio Montanari, Pres.
Nanni Graziano, Sales & Mktg. Mgr.
Manufacturer of TV transmitters, transposers, FM transmitters and receiver-transmitters, antennas.

TEKSKIL INDUSTRIES
108-15290-103A Ave.
Surrey (Vancouver), B.C. V3R 7A2
Canada
Phone: 604-589-1100
Ken Lowes, Mgr.

TEKTRONIX INC.
Box 500, 22-029
Beaverton, OR 97077
Phone: 503-627-7111
Telex: 15-1754
Jerry Meyer, Pres. & Chief Exec. Officer
Sandy Thomas, Mktg. Information Mgr.
Manufacturer of TV oscilloscopes, waveform monitors, color picture monitors, vectorscopes, other oscilloscopes, test signal & sync generators, automatic video signal measurement sets, spectrum analyzers, automatic audio distortion analyzers, frequency counters, data analyzers, frame synchronizers.

TELCO AMERICAN
Box 10207
Knoxville, TN 37919
Phone: 615-573-8670
Milton Jones, Pres.
Manufacturer of automatic tape cartridge recorders & playback equipment, EBS decoders/encoders, audio amplifiers.

TELECOMMUNICATION PRODUCTS CORP.
130 Industrial Dr.
Box 476
Chambersburg, PA 17201
Phone: 717-267-3939
Thomas P. Carbaugh, Pres.
Don Rice, Project & Design Engineer
Mark Maslanik, Software Engineer
Rick Montgomery, Technical Sales
Manufactures ad insertion equipment, administrative software systems, ad sales automation systems, local origination channel computer-controller to automate playing tapes; peak audio meter, noise generator, video comb generator, distributor for Sony VCRs, monitors, editing equipment & computers.

TELECORP SYSTEMS INC.
1000 Holcomb Woods Pkwy.
Suite 410A
Roswell, GA 30076
Phones: 404-587-0700; 800-347-9907
Fax: 404-587-0589
Steve Nussrallah, Pres.
J. Lawrence Bradner, Chief Exec. Officer
W. Randall Abney, V.P., Sales
Lori A. Ambrose, Mktg. Coordinator

Audio response unit (ARU); multi-line inbound and outbound call processing computer for automating many areas of operation.

TELECRAFTER PRODUCTS CORP.
Box 21475
Billings, MT 59104
Phones: 406-245-8200; 800-548-7243
Fax: 406-252-6832
Peter Mangone, Pres.
Carol M. Gordon, Sales Mgr.
Jeanette Rannebarger, Customer Accounts Rep.
Charlene Evenson, Sales Support
Tamy Lucas, Sales Rep.
Cindy Roth, Sales Rep.
Evagene Emmett, Support/Shipping
Marcia Standiford, Sales Rep.
Kathy Segmiller, Sales Rep.
Manufactures and supplies tie-wrap cable markers for address identification, disconnect control & service identification; audit control, drop control & residential control boxes; Omni Splitter Box, lock and seal system, converter security seals, RB-2E clip gun, black, white and beige cable clips & drop saddles.

TELEDAC INC.
661 Pine
St. Lambert, Que. J4P 2P4
Canada
Phone: 514-671-7762
Martin Chouinard, Pres.
Designs & manufactures character generators for CATV, specializing in cable ads, TV listing displays, still image & videotex data display systems.

TELEDYNE CAMERA SYSTEMS
131 N. 5th Ave.
Arcadia, CA 91006
Phone: 818-359-6691
Telex: 675423
Douglas R. Philips, V.P. & Gen. Mgr.
David J. Husted, Mktg. Dir., Camera Systems
Manufacturer of military/aerospace solid state color & low light-level TV cameras & commercial video to 16mm & 35mm transfer systems.

TELE-ENGINEERING CORP.
Two Central St.
Framingham, MA 01701
Phones: 617-877-6494; 800-832-8353
Fax: 617-788-0324
Ernest O. Tunmann, Pres.
William C. Jeas, V.P., Mktg.
Linda S. Tunmann, Mgr., Product Sales
Frank D. Lloyd, Mgr., Commercial Services
System design & turnkey services for CATV, LAN, microwave & cable communication systems. Routing & matrix switching equipment for HDTV & stereo/audio. Sequential, pod random access & spot random access commercial insertion equipment for HDTV, stereo/audio & SVHS. Automatic program control systems for CATV & LPTV.

TELE-MEASUREMENTS INC.
145 Main Ave.
Box 1078
Clifton, NJ 07014
Phones: 201-473-8822; 800-223-0052
Fax: 201-473-0521
William E. Endres, Pres.
Douglas W. Cook, V.P., Sales
Carl R. Ceragno, V.P., Engineering
Total systems sales & service of cameras, video tape recorders, special effects generators, test equipment & distribution amplifiers. Turnkey mobile vans & studios including design, installation & service. Local area networking/data distribution, teleconferencing.

TELEMET
(Div. of Geotel Inc.)
25 Davids Dr.
Hauppauge, NY 11788
Phone: 516-436-7260
Fax: 516-231-7075
TWX: 510-227-9850
Lee Masoian, Pres.
Robert Sanator, Pres., Geotel Inc.
Seymour Hamer, V.P.
Paul Paulson, Mgr., Sales & Mktg.
Tyree Boggess, Mktg. Coordinator
Manufacturer of CATV modulators, TV demodulators, video distribution amplifiers, sideband analyzers, equalizers & test equipment.

TELEMETRICS INC.
7 Valley St.
Hawthorne, NJ 07506
Phone: 201-423-0347
Anthony C. Cuomo, Pres.
Camera remote control systems.

TELEPAK SD
4783 Ruffner St.
San Diego, CA 92111
Phone: 619-268-8559
Linda Stepp, Mgr.
Soft carrying cases for broadcast VCR & Beta; Betcam raincovers for cameras & gaffer paks; test equipment carrying cases, monitor covers, metalized textiles for high shielding.

TELEPLEX INC.
(Alford Division)
32 Sixth Rd.
Woburn, MA 01801
Phone: 617-935-8610
Fax: 617-933-4512
Tom L. Fitch, Pres.
Lois Clark, V.P.
Andrew Alford, Dir., Consulting
Fred Abel, Principal Engineer & Sales
Manufacturers of RF instruments & components used in RF measurements, slotted lines, tuners, biased tees, broadband antennas and RF components suitable for HDTV.

TELESCRIPT INC.
445 Livingston St.
Norwood, NJ 07648
Phone: 201-767-6733
Fax: 201-784-0323
Robert P. Swanson
Kay Hyde
Jim Stringer
Dean Rogich
Manufacturer of monitor prompting systems, contrast enhancers, computer prompting systems, public speaking prompting systems & all ancillary equipment.

TELE-TECH ELECTRONICS LTD.
920 Denison St.
Unit 11
Markham, Ont. L3R 2L6
Canada
Phone: 416-475-5646
Fax: 416-475-5684
Jack Kirkpatrick, Pres.
Benny Bruni, V.P.
Pro audio sales, service & rentals.

TELEVISION DIGEST With Consumer Electronics

The authoritative weekly information service that's been keeping leading communications executives informed since 1945.

Follow all the late-breaking news in broadcasting, cable, pay TV, consumer electronics and allied industries. **Television Digest** is for decision-makers who have a big stake in electronic communications. . . from conventional broadcasters to marketers of TV sets and VCRs. . . from cable operators to home computer manufacturers. . . for all leading executives involved in providing home-based electronic communication services.

For subscription information, call collect: **(202) 872-9200.**

Warren Publishing, Inc.
2115 Ward Court, N.W.
Washington, D.C. 20037

TELEVIDEO SAN DIEGO
4783 Ruffner St.
San Diego, CA 92111
Phone: 619-268-1100
Telex: 697120
David Stepp
Manufacturer of video & audio equipment for broadcasting industry; consulting, engineering, repair & sales for studios, post production, ENG/EFP; interactive systems, teleconferencing.

TELEVISION ENGINEERING CORP.
580 Goddard Ave.
Chesterfield, MO 63005
Phone: 314-532-4700
Fax: 314-536-2045
Distributor of TV equipment & electronic news-gathering vans; design & install complete TV studios.

TELEVISION EQUIPMENT ASSOCIATES INC.
Box 393
South Salem, NY 10590
Phones: 914-763-8893; 213-271-9570
Fax: 914-763-9158
Bill Pegler, Pres.
Manufacturer of professional & industrial TV equipment, color monitor comparitors, video filters & delay lines, intercom systems, headsets, headphones & test equipment.

TELEVISION TECHNOLOGY CORP.
650 S. Taylor Ave.
Louisville, CO 80027
Phone: 303-665-8000
Fax: 303-673-9900
Telex: 910-938-0396 TTC COLO
Byron W. St. Clair, Chmn.
Dirk B. Freeman, Pres.
Don J. Massa, Dir. of Mktg.
Alexander W. De Lay, International Sales Mgr.
Gordon Allison, LPTV Sales Mgr.

Branch Office:
BROOMFIELD: Box 1385, Broomfield, CO 80020.
Manufactures & distributes TV & FM transmitters & accessories, studio consoles, reel-to-reel & cartridge tape equipment.

TELEX COMMUNICATIONS INC.
9600 Aldrich Ave. S
Minneapolis, MN 55420
Phone: 612-884-4051
Fax: 612-884-0043
Telex: 6879045 Telexcom
Jeffrey S. Wetherell, Pres.
John Schofield, Sr. V.P., Marketing
Joe Winebarger, V.P., Engineering
Donald Mereen, V.P., Corp. Development
Gary Fisher, Sales Mgr.
Manufacturer of communication & monitor headphones, announcer earsets, TV cameramen's headsets, audio tape duplicating systems, sound reinforcement microphones, wireless microphone systems, closed circuit wired & wireless intercom systems; microphone & audio distribution amplifiers; silent, sound, dissolve controlled 2 inch x 2 inch slide projectors & video projectors.

TELLET COMMUNICATIONS CORP.
8831 Sunset Blvd.
Los Angeles, CA 90069
Phone: 213-652-8100
Fax: 213-659-8512
TWX: 910-490-1139 Medallion LSA
John A. Ettlinger, Pres.
National distributor of former Ampex Theatre Sound systems & parts; broadcast supplies.

TELSTA
(General Cable Apparatus Div.)
5600 W. 88th Ave.
Box 666
Westminster, CO 80030-9986
Phone: 303-427-3700
Van J. Walbridge, Pres.
Dan King, National Sales Mgr.

Branch Offices:
FORT WAYNE: 2121 Research Dr., Fort Wayne, IN 46808. Phone: 219-482-4401.

FREDERICK: Hughes Ford Rd., Box 579, Frederick, MD 21701. Phone: 301-662-6262.

HAYWARD: 2249B Davis Court, Hayward, CA 94545. Phone: 415-785-0821.

LITHONIA: 5220 Minola Rd., Lithonia, GA 30058. Phone: 404-981-7470.
Van & truck-mounted aerial lifts up to 40-ft. for construction & maintenance of CATV aerial plants, CATV sweep module for one-man sweep & adjust operations, cable pressurization equipment & pedestal housings.

TENNAPLEX SYSTEMS LTD.
21 Concourse Gate
Nepean, Ont. K2E 7S4
Canada
Phone: 613-226-5870
Fax: 613-727-1247
Marvin B. Crouch, Pres.
Carrie Besner, Sales Mgr.
Pattern design, sales & engineering of TV & FM antennas.

TENTEL CORP.
4475 Golden Foothill Pkwy.
El Dorado Hills, CA 95630
Phones: 916-939-4005; 800-538-6894
Fax: 916-939-4114
Wayne B. Graham, Sales Mgr.
John Chavers, Repair Mgr.
Chuck Fodor, Sales Engineer

Overseas Distributor:
AUSTRALIA: Musiclab Pty. Ltd., 288 Abbotsford Rd., Albion, Queensland, Australia 4010
Manufacturer of audio & video test instruments for diagnosing mechanical problems in tape transports.

TEPCO CORP.
Box 680
Rapid City, SD 57709
Phone: 605-343-7200
Elmer Nelson, Pres.
Robert Hendrickson, V.P.
Jerry Johnson, Sales & Mktg. Mgr.
Manufacturer & distributor of all solid state 1-w and 10-w VHF TV & FM translators, multiple output amplifiers & boosters, VHF & FM preamplifiers & filters & microwave audio subcarriers.

TEXAS ELECTRONICS INC.
Box 7225
Dallas, TX 75235
Phone: 214-631-2490
Fax: 214-631-4218
J. R. Tozer, Pres.
Dan Graves, V.P.
S. F. Eason, V.P., Sales
Manufacturer of meteorological instruments.

TEXSCAN CORP.
10841 Pellicano Dr.
El Paso, TX 79935
Phones: 915-594-3555; 800-351-2345
William H. Lambert, Chmn. & Chief Exec. Officer
George Fletcher, V.P., Corp. Mktg.
Ray Pastie, V.P., Sales & Mktg.

MSI Division:
SALT LAKE CITY: 124 Charles Lindbergh Dr., Salt Lake City, UT 84116. Phone: 801-359-0077. William P. Dawson, V.P. & Gen. Mgr.

Regional Offices:
ROGERS: 212 Grimes Dr., Rogers, AR 72756. Phone: 501-925-1956.

SCOTTSDALE: 5732 E. Marconi, Scottsdale, AZ 85254. Phone: 602-996-7172. Barry Kenyon, Regional Sales Mgr.

MARIETTA: 2669 Forest Glen Dr., Marietta, GA 30066. Phone: 404-926-4223. Linda Arnold, Regional Sales Mgr.

SATELLITE BEACH: Box 2451, Satellite Beach, FL 32937. Phone: 305-777-4278.

SPOKANE: W. 311 Rolland Ave., Spokane, WA 99218. Phone: 509-466-8654.
Manufacturer of one & two-way broadband transmission equipment. European & North American standards to 600 MHz, midband split & 5-30 MHz, AC power supplies, multitaps, splitters, directional couplers, bridger switching equipment, character generators, commercial insertion equipment & image capture systems.

THE TEXWIPE CO.
650 E. Crescent Ave.
Box 575
Upper Saddle River, NJ 07458
Phone: 201-327-9100
Fax: 201-327-5945
Telex: 130370
E. Paley, Pres.
F. Paley, V.P.
W. Paley, V.P., Mktg.
Precision cleaning products & customized kits for magnetic tape & tape transports, disc drives & disc packs, CRT terminals, printers, microcomputers & word processors, products for static control, cleaning, lubricating printed circuit boards & preventive maintenance supplies.

T.F.T. INC.
3090 Oakmead Village Dr.
Santa Clara, CA 95051
Phone: 408-727-7272
Fax: 408-727-5942
Joseph C. Wu, Pres.
Henry C. Wu, V.P.
Darryl E. Parker, Mgr., Mktg
Manufacturer of BTSC modulation monitors and aural modulation monitors for TV, FM, AM & CATV; STL equipment and RPU systems for aural services and E.B.S. systems.

THAT CORP.
15 Strathmore Rd.
Natick, MA 01760
Phone: 508-653-6335
Fax: 508-653-5334
Leslie Tyler, Pres.
Gary Hebert, V.P., Engineering
Manufacturer of BTSC, dbx audio & satellite noise reduction encoder & decoder modules; voltage-controlled amplifiers & RMS level detectors.

THEATRE SERVICE & SUPPLY CORP.
1792 Union Ave.
Baltimore, MD 21211
Phone: 301-467-1225
Fax: 301-467-1289
Lighting equipment, scenic supplies, electrical distribution hardware, studio cyclorama curtains & tracks, lighting grids, intercom systems, portable platforms & stages.

THERMODYNE INTERNATIONAL LTD.
20850 S. Alameda St.
Long Beach, CA 90810
Phone: 213-603-1976
Fax: 213-603-1929
Walter C. Wolf, Chmn.
Frank Bucalo, Pres.
Gary Ackerman, V.P.
Packing & shipping cases for broadcast equipment.

THOMSON BROADCAST
17 rue du Petit-Albi
BP 8244
Cergy Saint Christophe 95801
France
Phone: 34-20-7000 (33-1)
Fax: 33-1-34-20-70-47
Telex: 616-780-F
Francis Hericourt, Pres.
Arnaud de Panafieu, V.P.
L. Laurent Mazerolles, Sales Mgr.
B. Tichit, Mktg. Mgr.
Alain Fresco, Mgr., Public Relations & Publicity
J. C. Rousseaux, Gen. Mgr., Broadcast System Dept.
Design, development, manufacturing & selling of broadcast quality TV shooting & video processing equipment.

THOMSON ELECTRONIC TUBE DIV.
40 G. Commerce Way
Box 540
Totowa, NJ 07511
Phone: 201-812-9000
Fax: 201-812-9050
E. L. Stern, Pres.
V. Pastore, Sales & Mktg. Mgr.
Manufactures UHF, VHF & microwave tubes for FM, short wave, TV & satellite transmitters; broadcasting, tetrodes, triodes, TWT & klystons.

THOMSON-LGT
1 Rue de L'Hautil
Conflans Ste. Honorine 78702
France
Phone: 33-1-34-90-31-00
Fax: 33-1-34-90-30-00
Telex: 696 833 F
Marc Russell, Pres.
Fabrice De Montgolfier, V.P., Sales
Pierre Lormeau, Mktg. Mgr.
Manufactures antennas, transmitters, translators & related accessories for high & low power TV & FM broadcasting.

TIFFEN MANUFACTURING CORP.
90 Oser Ave.
Hauppauge, NY 11788
Phones: 516-273-2500; 800-645-2522
Fax: 516-273-2557
Steven Tiffen, Pres. & Chief Exec. Officer
Ira Tiffen, Sr. V.P., Research And Development
Jeff Cohen, V.P., Consumer Products Div.
Jack Bonura, V.P., Motion Picture & TV Div.
Jonathan Weinstein, Sr. V.P., Mktg.
Tom Grosso, Mgr., Industrial & Scientific Div.
Kathy Magrane, Corporate Communications Mgr.
Manufacturers of filters & lens accessories for the photographic, motion picture & TV industries.

TIFFIN SCENIC STUDIOS INC.
146 Riverside Dr.
Box 39
Tiffin, OH 44883
Phone: 419-447-1546
Rodney G. High, Pres.
Robin Pytel, V.P., Manufacturing
Gary Anderson, V.P., Mktg.
Manufactures & installs lighting grids, track systems, sky cycloramas, drapery, power winch systems & counterweight systems.

TIMELINE INC.
2401 Dogwood Way
Vista, CA 92083
Phone: 619-727-3300
Fax: 619-727-3620
Gerry Block, Pres.
Josann Block, Sales
Manufacturer of audio post production equipment, synchronizers, video editor interfaces & console control.

TIME MANUFACTURING CO.
7601 Imperial Dr.
Box 20368
Waco, TX 76702-0368
Phone: 817-776-0900
Fax: 817-776-7531
TWX: 910-894-5218
Charles H. Wiley, Pres.
John Harrison, Sales Coordinator
Manufacturer of aerial bucket lifts, insulated & noninsulated, with working heights of up to 60 ft.

TIMES FIBER COMMUNICATIONS INC.
358 Hall Ave.
Box 384
Wallingford, CT 06492
Phone: 203-265-8500
TWX: 710-476-0763
Lawrence J. DeGeorge, Chmn. & Chief Exec. Officer
John P. Forde, Pres.
Rosemary O'Hanlon, Sales Coordinator
Manufacturer of coaxial cables, trunk & feeder cable, drop cable for CATV, MATV, CCTV & STV.

TOA ELECTRONICS INC.
601 Gateway Blvd.
Suite 300
South San Francisco, CA 94080
Phone: 415-588-2538
Fax: 415-588-3349
Telex: 331332
Yoshiro Ishida, Pres.
F. Fredricks, V.P.
Adelyn Lee, Advertising
Manufacturer of commercial/engineered sound equipment; CCTV equipment & accessories; professional sound & music equipment.

TOCOM DIVISION
General Instrument Corp.
3301 Royalty Row
Irving, TX 75062
Phone: 214-438-7691
Jack Hammar, V.P., Operations
Bill Morin, Operations Mgr.
Tom Martin, Dir., Research & Development
Sid Prothro, National Sales Mgr.
Rick Brown, Mgr., Mktg.
Manufacturer of baseband addressable converters, decoders & headend control systems.

TONER CABLE COMPUTER SYSTEMS
(Division of Toner Cable Equipment Inc.)
969 Horsham Rd.
Horsham, PA 19044
Phones: 215-675-2053; 800-523-5947
Fax: 215-675-7543
Robert L. Toner, Pres.
Steve Deasey, Sales Rep.
Karen Toner, Sales Rep.
Markets in-house computer systems for CATV use. Software includes subscriber billing, work orders, service calls, OCR statement printing & scanning, ANI, IPPV, addressable converter interface. Documentation, on-site training & software enhancements. Toll-free phone for user support.

TONER CABLE EQUIPMENT INC.
969 Horsham Rd.
Horsham, PA 19044
Phones: 800-523-5947; 215-675-2053
Fax: 215-675-7543
Robert L. Toner, Pres.
Michael E. Greninger, Sales Rep.
Philip Young, Sales Rep.
B. J. Toner, Sales Rep.
Greg Winner, Sales Rep.
Bob Jenkins, Sales Rep.
George Freeman, Sales Rep.
Louis G. Aurely, Sales Rep.
Full line CATV equipment manufacturer and distributor specializing in high technology products & computer billing systems.

TORPEY CONTROLS
98-2220 Midland Ave.
Scarborough, Ont. M1P 3E6
Canada
Phone: 416-298-7788
Fax: 416-298-7789
Telex: 06-986766 TOR
R. J. Torpey, Pres.
Manufacturer of master clock systems, digital and analog clocks & timers, central temperature systems.

TOSHIBA CORP.
(I.E. OEM Division)
9740 Irvine Blvd.
Irvine, CA 92718
Phone: 714-583-3000

Corporate Headquarters:
JAPAN: 1-1 Shibaura 1 Chome, Minato-Ku, Tokyo 105, Japan.

TOWNSENO CORP.
(Midwest Communication Corp.)
One Sperty Dr.
Edgewood, KY 41017
Phones: 606-331-8973; 606-331-8990
Fax: 606-331-0048
Telex: 21-4370
Howard G. McClure, Pres. & Gen. Mgr.
Robert J. Anderman, V.P., Mktg.
Chris Summey, V.P. & Gen. Mgr., RF Sales
D. A. Forbes, Dir., Studio Systems
Pete Rightmire, Mgr., Mktg.
Vince O'Connell, Mgr., Manufacturing
Gary Cooper, Product Mgr.

Studio System:
AUSTIN: 8222 Jamestown Dr., Austin, TX 78758. Phone: 800-531-5232.
Manufactures & distributes full line of VHF & UHF transmitters, translators (LPTV, ITFS, MDS, TVROs), transmitter accessory equipment; field engineering, custom engineering services. Complete television studio facilities engineering and construction; video automation equipment for station breaks and ad insertion.

THE TOY SPECIALISTS
333 W. 52nd St.
New York, NY 10019
Phone: 212-333-2206
Fax: 212-262-4095
Bill Tesar, V.P.
Musical computer & professional audio equipment rental, including digital multitracks, custom rack systems, microphones & vintage equipment.

TRANS-LUX CORP.
110 Richards Ave.
Norwalk, CT 06854
Phone: 203-853-4321
Fax: 203-855-8636
Telex: 965-863
TWX: 710-468-0241
Richard Brandt, Chmn., Pres. & Chief Exec. Officer
Robert Belger, V.P., Sales & Mktg.
Robert Budd, V.P., U.S. Sales
Andrew Kantra, Dir., Mktg.
Ellen Pendergast, Mgr., Advertising & Public Relations
Manufacturer of LED displays & telecommunications terminals for the brokerage industry & the general signage marketplace, facsimile equipment & teleprinters for telex, TWX & other telecommunications services.

TRANSMISSION STRUCTURES LIMITED
227 S. Vann
Box 907
Vinita, OK 74301
Phone: 918-256-7883
Fax: 918-256-2558
Telex: 9102400840
TWX: 62948370
Richard R. Bell, Pres.
Tom Snow, V.P.
George Bohl, V.P., Operations
Designs, engineers & manufactures broadcast towers for TV, FM, AM, microwave, cellular, two-way & cable.

TRANS-USA CORP.
6 Henry St.
South River, NJ 08882
Phone: 201-254-3020
Fax: 201-254-6606
Li Liaw, Pres.
Mike Leung, V.P.
Stephen E. Kovacs, Sales Mgr.
Manufacturer of matching transformers, splitters, directional taps, wall plates, drop connectors, attenuators, apartment amplifiers, converters, poleline hardware, video, audio & some computer accessories.

TREISE ENGINEERING INC.
1941 First St.
San Fernando, CA 91340
Phone: 818-365-3124
Fax: 818-361-8019
Thomas C. Treise, Pres.
Color and b&w continuous lab processors, accessory equipment, modifying & updating equipment.

TREMETRICS INC.
(Industrial Instruments Div.)
2215 Grand Avenue Pkwy.
Austin, TX 78728
Phone: 800-477-7290
Fax: 512-251-1596
G. Midgley, Pres.
W. R. Murphy, V.P.
W. Hoover, Sales Mgr.
Elaine A. Moody, Advertising Mgr.
Manufacturer of test & measurement equipment.

TRI-EX TOWER CORP.
7182 Rasmussen Ave.
Visalia, CA 93291
Phone: 209-651-2171
Fax: 209-651-1739
Edward A. Marue, Pres.
Robert Vargas, Exec. V.P.
Gary Peters, Sales
Pat Nolletti, Mktg.
Self-supporting & guyed microwave towers, crank-up, portable towers, mobile towers, telescoping towers & trailer systems.

TRILOGY COMMUNICATIONS
2910 Hwy. 80 E
Pearl, MS 39208
Phones: 601-932-4461; 800-874-5649
Fax: 601-939-6637
S. Shinn Lee, Chmn.
Stephen Hallock, Pres. & Chief Exec. Officer
John Kaye, V.P., Manufacturing/Engineering
William Kloss, National Sales Mgr.
Manufacturer & supplier of coaxial cable, including MC2 trunk & feeder, drop cable & plenum cables.

TRIMM INC.
400 W. Lake St.
Box 489
Libertyville, IL 60048
Phone: 708-362-3700
Fax: 708-680-3888
Reuben Beilke, Pres.
G. Wallace Newton, V.P.
Jackie Jaremba, Sales
Manufacturer of telecommunication equipment, audio/video patch panels, plugs, jacks, patch cords, terminal blocks, fuse panels, etc.

TRIMOUNT CORP.
22 Rte. 46 E
Fairfield, NJ 07004
Phone: 201-575-5606
Vince Brown, V.P.

TRIPLE CROWN ELECTRONICS INC.
4560 Fieldgate Dr.
Mississauga, Ont. L4W 3W6
Canada
Phone: 416-629-1111
Fax: 416-629-1115
Telex: 06-960-456
Charles J. Evans, Pres.
Karl Poirier, V.P., Corporate Development
Fred Ayiotis, Administration
Manufacturers of indoor & outdoor CATV amplifiers, processors, modulators, satellite receivers, pre-racked headends, low power TV broadcast & addressable pay-per-view equipment.

TRIPLETT CORP.
One Triplett Dr.
Bluffton, OH 45817
Phones: 419-358-5015; 800-874-7538
Warren J. Hess, Pres.
Dan DeLong, V.P.
Joel Weldy, National Sales

Juli Stumpp, Advertising Mgr.
Electrical panel meters, electrical & electronic test equipment & digital v-o-m.

TROJAN BATTERY CO.
12380 Clark St.
Santa Fe Springs, CA 90670
Phones: 213-946-8381; 800-423-6569
Fax: 213-941-6038
Telex: 754587
Dick Bower

TROMPETER ELECTRONICS INC.
31186 La Baya Dr.
Box 5069
Westlake Village, CA 91362-4043
Phone: 818-707-2020
Fax: 818-706-1040
Jack Kantola, Pres.
Ray Calvin, V.P., Mktg./Sales
T. Hunter, Engineering
R. Gaines, Purchasing
Ray Uwate, Advertising Mgr.
Paul D. Cox, Sales Administration
Manufacturer of coax cables & assemblies, connectors, patching equipment, plugs & systems.

TRUETIME INC.
3243 Santa Rosa Ave.
Santa Rosa, CA 95407
Phone: 707-528-1230
Fax: 707-527-6640
Telex: 176-687
Easylink: 62761948
John VanGroos, Pres.
Rick Dielman, V.P., Sales Mgr.
Jeff McDonald, Regional Sales Mgr.
Manufacturer of NBS & USNO synchronized digital clocks, LF frequency comparators, time code generators, translators & sync generators.

TSM (TOTAL SPECTRUM MANUFACTURING) INC.
709 Executive Blvd.
Valley Cottage, NY 10989
Phone: 914-268-0100
Camera automation systems.

TULSAT CORP./AUTOMATION
1575 North 105 East Ave.
Tulsa, OK 74116
Phone: 918-836-2584
Fax: 918-836-8281
Denise Thompson, Office Mgr.
Designs, manufactures & sells satellite receivers.

T.V.C. INC.
1746 E. Chocolate Ave.
Hershey, PA 17033
Phones: 717-533-4982; 800-233-2147; 800-482-2398 (PA only)
Fax: 717-533-6592
A. Jack Clegg, Chmn. & Chief Exec. Officer
Robert W. Ackerman, Pres.
James R. Manari, V.P. & Gen. Mgr.
Carl Richard, Sales Engineer
Kim Sanford, Sales Engineer
Andy White, Sales Engineer

Branch Offices:
SAN CLEMENTE: TVC/Horizon Cable Supply, 1021 Calle Recodo, San Clemente, CA 92672. Phones: 714-361-2011; 800-755-1415. Brian Dickey, Pres.; Joann Jensen, Sales Mgr.; Kevin Coldan, Account Mgr.; Dennis S. Hibdon, Account Mgr.

HOUSTON: TVC Supply Co., 7720 Blankenship, Houston, TX 77055. Phones: 713-346-3759; 800-346-3759. J. D. Thomas, V.P.; Larry Burgeson, Sales Engineer; Dan Monaghan, Sales Engineer

SARASOTA: TVC/Interstate, 6111 Porter Way, Sarasota, FL 34232. Phones: 813-371-3444; 800-245-4423. Bill Lindberg, Sr. V.P.; Brad Lindberg, V.P. & Gen. Mgr.; Bob Hagen, Sales Engineer
Suppliers of full line of CATV, pay TV, MATV equipment including TVROs, headends, distribution electronics, cable, strand & lashing wire, taps, actives & passives, drop materials, connectors, poleline hardware, set-top converters, drop cable, tools, test equipment, modulators, pedestals, water-proofing & underground materials.

TVI
5426 Fair Ave.
North Hollywood, CA 91601-2721
Phone: 818-769-0928
Fax: 1-818-769-0627
Mike Case, Sales Mgr.
Broadcast studio equipment; sales & rentals.

TVT LIMITED
4212 S. Buckner Blvd.
Box 270879
Dallas, TX 75227
Phone: 214-381-7161
Fax: 214-381-4686
Telex: 73398
E. J. Wills, Managing Dir.
R. J. Anderman, U.S. Business Operations Mgr.
B. J. Akehurst, Mktg. Mgr.
J. Mullally, Gen. Sales Mgr.
D. Henderson, Southeast Regional Sales Mgr.
J. Rogers, Western Regional Sales Mgr.
J. Nigro, Northeast Regional Sales Mgr.
Television & radio design, manufacturer & distributor.

TWR LIGHTING INC.
1630 Elmview
Box 55606
Houston, TX 77080
Phone: 713-973-6904
Fax: 713-973-0205
George A. Jackson, Pres.
Jack Byers, V.P.
Mike Elledge, V.P.
Patrick Feller, Gen. Mgr.
Manufactures, sales and services: Aviation obstruction lighting, red incandescent & medium intensity strobe.

ULTIMATTE CORP.
18607 Topham St.
Reseda, CA 91335
Phone: 818-345-5525
Fax: 818-344-7053
Telex: 662-453 ULTIMATTE RSDA
Paul Vlahos, Pres.
Lynne Sauve, Dir. of Sales
Doug Mowinckel, Dir., Mktg.
David Fellinger, Chief Engineer
Manufacturer of video compositing devices & computerized tripod heads.

UNDERGROUND EQUIPMENT & SUPPLY
10006 Airline Dr.
Houston, TX 77037
Phones: 713-448-8444; 800-633-3756
Fax: 713-448-0600
Bill C. Edwards, Pres.
Mark A. Edwards, V.P.
Manufactures augers, underground boring machines (horizontal).

UNION CONNECTOR CO. INC.
300 Babylon Turnpike
Box H
Roosevelt, NY 11575
Phone: 516-623-7461
Fax: 516-623-7475
Electrical distribution & lighting control systems.

UNI-SET CORP.
449 Ave. A
Rochester, NY 14621
Phone: 716-544-3820
Fax: 716-544-1110
Ronald D. Kniffin, Pres.
Studio cabinetry & modular studio settings.

UNITED AD LABEL CO. INC.
650 Columbia St.
Box 2216
Brea, CA 92622
Phones: 714-990-2700; 800-992-5755 (business office); 800-423-4643 (orders)
Fax: 714-990-0658; 800-962-0658
Patrick L. Burns, Pres.
Gary Harmon, V.P., Mktg.
Cheryl A. McDonald, Product Mgr.
Custom-printed & blank labels for professional audio-video equipment.

UNITED MEDIA
4771 E. Hunter
Anaheim, CA 92807
Phone: 714-777-4510
Fax: 714-777-2434
Leslie Ricci, Sales
Post production including computerized electronic video editors, multi-tasking series, time-code generators & character inserters.

UNITED ROPEWORKS USA INC.
151 Commerce Dr.
Montgomeryville, PA 18936-9628
Phone: 215-368-6611
Wynne Wister, Mgr., Mktg. & Sales
Tower guys.

US TAPE & LABEL CORP.
1561 Fairview Ave.
St. Louis, MO 63132
Phone: 314-423-4411
Byron Crecelius, Broadcasting Mgr.
Printing of pressure-sensitive labels.

UTAH SCIENTIFIC INC.
4750 Wiley Post Way
Salt Lake City, UT 84116-2878
Phones: 801-575-8801; 800-453-8782
Fax: 801-575-3299
Telex: 269-916
TWX: 910-925-4037
Carl Champagne, Pres.
Joseph French, International Sales Mgr.
Tom Harmon, National Sales Mgr.
Doug Akers, Mktg. Mgr.
Manufacturer of audio & video routing switchers, master control & automation systems, machine control, audio & video distribution amplifiers & production switchers.

UTE MICROWAVE INC.
3500 Sunset Ave.
Asbury Park, NJ 07712
Phone: 201-922-1009
Fax: 201-922-0848
Telex: 132-469
Lennart H. Nilson, V.P. & Gen. Mgr.
Reinhard D. Baars, Chief Engineer
Circulators, isolators, filters & microwave assemblies.

UTILITY BODY CO.
1727 16th St.
Oakland, CA 94607-1545
Phone: 415-271-0797
Jack Podlesak, Pres.
Esther Podlesak, V.P.
Jim Young, Gen. Sales
Bill Thomas, Gen. Mktg.

Other Offices:
CITY OF COMMERCE: 7405 E. Slauson Ave., City of Commerce, CA 90040. Phone: 213-685-6830.

HONOLULU: Box 4319, Honolulu, HI 96801. Phone: 808-988-6146.
Manufacturer of truck tool bodies & electric/hydraulic personnel booms & derricks.

UTILITY TOWER CO.
3200 N.W. 38th St.
Box 12369
Oklahoma City, OK 73157
Phone: 405-946-5551
Fax: 405-947-8466
G. Nelson, Pres.
Ron Nelson Jr., V.P., Sales
Joe M. James, Production Mgr. & Sales
Larry Fanning, Purchasing & Mktg.
Fabricators, designers & erectors of towers (UHF, VHF & CATV), AM-FM two-way microwave; installation of antennas, coaxial line, wave guide & accessories, tower inspections.

VALLEY INTERNATIONAL INC.
2817 Erica Place
Box 40306
Nashville, TN 37204
Phone: 615-383-4737
Fax: 615-269-5441
Norman Baker, Pres.
Tammy Webb, V.P., Finance & Administration
Jason Dunaway, Engineering Dir.
Jon Bosaw, Mgr., Sales
Manufacturer of processing equipment, amplifiers, equalizers & audio processing equipment.

VALMONT INDUSTRIES INC.
W. Highway 275
Valley, NE 68064
Phone: 402-359-2201
Fax: 402-359-4025
William F. Welsh II, Chief Exec. Officer
Gary L. Cavey, V.P., ICPD Mktg.
Larry D. Hibler, Mgr., Communication Products
Tom Kyle, Regional Sales Mgr.
E. John Horacek, Regional Sales Mgr.
Design & fabrication of steel tapered tubular poles, steel lattice free standing & guyed towers.

VANGUARD PLASTICS
Hwy. 21, Rte. 1
Box 269-V
Beaufort, SC 29902
Phone: 803-846-2172
Fax: 803-846-2089
Dinah Swinehart, Business Development
Manufacturer of polyethylene innerduct & conduit for fiber optic cable.

VARIAN TVT
(Div. of Varian Associates Inc.)
Box 270879
Dallas, TX 75227-0879
Phones: 214-381-7161; 214-388-9429
Fax: 214-381-4686
Telex: 73-398
John Wills, Pres. & Gen. Mgr.

Subscribe now to the total telecommunications industry DAILY executive information service . . .

COMMUNICATIONS DAILY

The only *daily* publication covering the entire telecommunications industry, **Communications Daily** follows the latest news in telephone, data communications, broadcasting, cable TV, electronic information distribution, satellites, cellular radio and all other important segments of the communications field.

The Daily condenses a tremendous amount of valuable information into each compact issue. You get the maximum amount of news about your industry—the very latest intelligence to help you make key business decisions—in an easy-to-read format that takes you just minutes each day to digest.

15 veteran editors and reporters cover the news for **Communications Daily.** They keep you abreast of new developments in industry, the FCC, Congress, the White House and of other important telecommunications news at home and around the world.

Communications Daily makes news by covering the news. Order your personal subscription today.

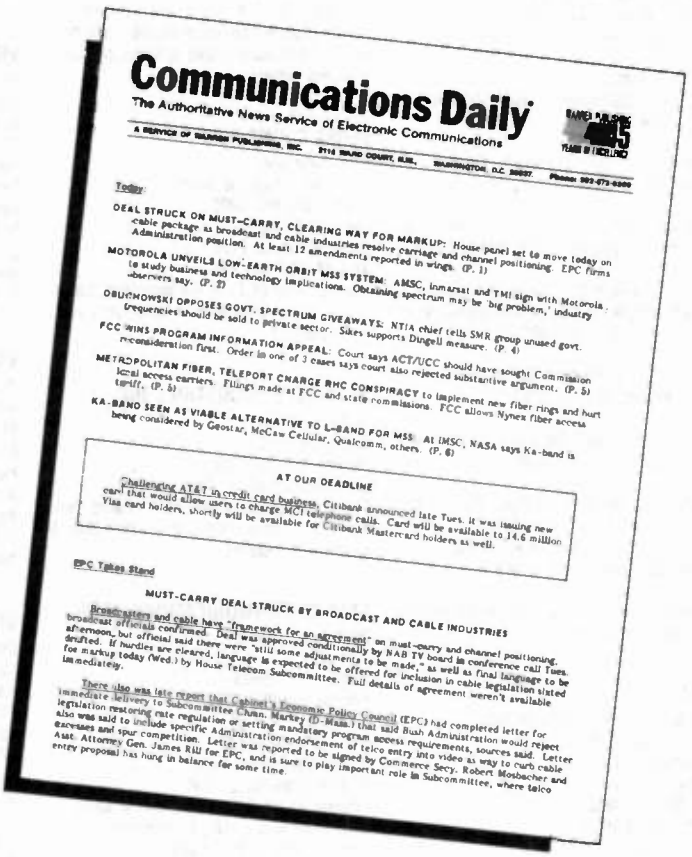

Communications Daily
The Authoritative News Service of Electronic Communications

Today

DEAL STRUCK ON MUST-CARRY, CLEARING WAY FOR MARKUP: House panel set to move today on cable package as broadcast and cable industries resolve carriage and channel positioning. EPC firms Administration position. At least 12 amendments reported in wings. (P. 1)

MOTOROLA UNVEILS LOW-EARTH ORBIT MSS SYSTEM: AMSC, Inmarsat and TMI sign with Motorola to study business and technology implications. Obtaining spectrum may be 'big problem,' industry observers say. (P. 2)

OBUCHOWSKI OPPOSES GOVT. SPECTRUM GIVEAWAYS: NTIA chief tells SMR group unused govt. frequencies should be sold to private sector. Sikes supports Dingell measure. (P. 4)

FCC WINS PROGRAM INFORMATION APPEAL: Court says ACT/UCC should have sought Commission reconsideration first. Order lift one of 3 cases says court also rejected substantive argument. (P. 5)

METROPOLITAN FIBER, TELEPORT CHARGE RHC CONSPIRACY to implement new fiber rings and hurt local access carriers. Filings made at FCC and state commissions. FCC allows Nynex fiber access tariff. (P. 5)

KA-BAND SEEN AS VIABLE ALTERNATIVE TO L-BAND FOR MSS: At IMSC, NASA says Ka-band is being considered by Geostar, McCaw Cellular, Qualcomm, others. (P. 6)

AT OUR DEADLINE

Challenging AT&T in credit card business, Citibank announced late Tues. it was issuing new card that would allow users to charge MCI telephone calls. Card will be available to 14.6 million Visa card holders, shortly will be available for Citibank Mastercard holders as well.

EPC Takes Stand

MUST-CARRY DEAL STRUCK BY BROADCAST AND CABLE INDUSTRIES

Broadcasters and cable have "framework for an agreement" on must-carry and channel positioning. broadcast officials confirmed. Deal was approved conditionally by NAB TV board in conference call Tues. afternoon, but official said there were "still some adjustments to be made," as well as final language to be drafted. If hurdles are cleared, language is expected to be offered for inclusion in cable legislation slated for markup today (Wed.) by House Telecom Subcommittee. Full details of agreement weren't available immediately.

There also was late report that Cabinet's Economic Policy Council (EPC) had completed letter for immediate delivery to Subcommittee Chmn. Markey (D-Mass.) that said Bush Administration would reject legislation restoring rate regulation or setting mandatory program access requirements, sources said. Letter also was said to include specific Administration endorsement of telco entry into video as way to curb cable excesses and spur competition. Letter was reported to be signed by Commerce Secy. Robert Mosbacher and Asst. Attorney Gen. James Rill for EPC, and is sure to play important role in Subcommittee, where telco entry proposal has hung in balance for some time.

For subscription information, call collect: **202-872-9200.**

Warren Publishing, Inc.
2115 Ward Court, N.W.
Washington, D.C. 20037

Robert J. Anderman, Mgr., Business Operations
Jim Rogers, Area Sales Mgr.
G. Douglas Henderson, Area Sales Mgr.
Joseph J. Nigro, Area Sales Mgr.
B. J. Culbertson, Customer Service Supervisor
Ben Endow, Customer Service
Brian Akehurst, Mktg. Mgr.
Manufacturer of UHF TV transmitters, FM transmitters, sound-in-sync equipment; sales, service & installation.

VAUGHN COMMUNICATIONS GROUP 3

7951 Computer Ave. S
Minneapolis, MN 55435
Phones: 612-832-3100; 612-832-3150
Fax: 612-832-3179
Donald Drapeau, V.P. & Duplication Mgr.
John Richter, Rental Mgr.
Michelle Sahlin, Mktg. Supervisor
Douglas Olzenak, National Sales Mgr.
Jackie Robb, Customer Services Supervisor

Branch Offices:
ST. LOUIS: Pete Leverenz, Duplication Sales. Phone: 314-576-6804.

MILWAUKEE: Tom Brunhart, Duplication Branch Mgr. Phone: 414-276-6511.

PHOENIX: Jim Lawson, Duplication Regional Mgr. Phones: 602-437-5344; 800-228-7609.

TAMPA: Jim Rudolph, Rental Branch Mgr.; Kenneth Cheek, Duplication Regional Mgr. Phones: 813-887-3141; 800-252-7564.

LOS ANGELES: Brendan Cahill, Duplication Sales. Phone: 213-652-1253.

NEW YORK: Lloyd Dorfman, Duplication Sales. Phone: 212-447-1038.

PORTLAND: Deborah Phillips, Duplication Sales; Jody McNamer, Duplication Sales. Phones: 503-224-3835; 800-772-2251.
Audio/video dealer providing equipment service, rental, systems design, installation & videotape duplication to professional broadcast audio/video users.

VEAM

(Division of Litton Systems Inc.)
100 New Wood Rd.
Watertown, CT 06795
Phone: 203-274-9681
Fax: 203-274-4963
TWX: 710-477-0039
A. J. Bernardini, Pres.
C. L. Zagar, V.P. & Dir., Operations
Manufacturer of electrical multipin cylindrical connectors, high-voltage & coaxial types, cable assemblies & fiber optics connectors.

VEETRONIX INC.

1600 W. 13th St.
Box 480
Lexington, NE 68850
Phone: 308-324-4600
Fax: 308-324-4985
Eilene Wehr, V.P. & Chief Exec. Officer
Eddie Howerter, Sales Rep.
Jim Hathaway, Mgr., Advertising
Manufacturers of magnetically actuated push-button switches, illuminated/ non-illuminated.

VEGA SIGNALING PRODUCTS GROUP

(A Mark IV Co.)
9900 Baldwin Place
El Monte, CA 91731-2204
Phones: 818-442-0782; 800-877-1771
Fax: 818-444-1342
Gary J. Stanfill, Pres.
Kenneth M. Bourne, Dir., Mktg.
Gene Johnson, National Sales Mgr.
Manufacturer of remote control & alarm/status-monitoring systems and tone signalling equipment.

VERMEER MANUFACTURING CO.

New Sharon Rd.
Box 200
Pella, IA 50219
Phone: 515-628-3141
Fax: 515-628-3614
Telex: 478-309
Robert Vermeer, Chmn.
Mary Andringa, Pres.
Arlie Vander Hoek, V.P., Manufacturing
Steve Van Dusseldorf, V.P., Finance
Jarrett Cowden, Dir. of Mktg.
Paul Hugen, AT Industrial Sales Mgr.
Payce Reynolds, RT Div. Sales Mgr.
Kent Rotert, Training Mgr.
Manufacturer of trenchers, backhoes, vibratory plows, boring tools, concrete cutters, asphalt cutters, tree spaders, chippers & stump cutters.

VERSA-COUNT INC.

553 Lively Blvd.
Elk Grove Village, IL 60007
Phone: 312-593-0208
Fax: 312-593-0895
Alfred Williams, Pres.
Jack M. Halleck, V.P.
Manufacturer of TV & FM broadcast equipment, audio amplifiers & data receivers; consultants.

VERSATECH INDUSTRIES INC.

14750 S. Grant St.
Bixby, OK 74008
Phone: 918-366-7400
Gene B. Randall Jr., Pres.
Manufactures television/cable routing switchers, tone controllers, syndex switching & controlling systems.

VERTEX COMMUNICATIONS CORP.

2600 Longview St.
Box 1277
Kilgore, TX 75663
Phone: 903-984-0555
Fax: 903-984-1826
TWX: 910-860-5793
J. Rex Vardeman, Pres.
A. Don Branum, Sr. V.P.
William Anton, V.P., International Sales
Helmut Schwarz, V.P., Engineering
James Carter, V.P., Finance
Robert Scott, Dir., Domestic Sales
Manufacturer of satellite earth station antenna products including mobile/transportable & fixed antennas, servo controllers, deicers, interfacility links for antennas; installation & civil works services.

VGV INC.

3700 N.E. 53rd Ave.
Gainesville, FL 32609
Phone: 904-372-0270
Fax: 904-378-5320
Norman White, Pres.
Linda Buickel, Dir., Mktg.
Gerald Hale Jr., Dir., Engineering
Manufacturer of composite digital video production switchers, A/D & D/A converters, digital video distribution amplifiers & preview switchers.

VICON INDUSTRIES INC.

525 Broad Hollow Rd.
Box 5315
Melville, NY 11747
Phones: 516-293-2200; 800-645-9116
Fax: 516-293-2627
Telex: 144581
Donald N. Horn, Pres. & Chief Exec. Officer
Kenneth Darby, Exec. V.P. & Chief Operating Officer
Richard Adam, V.P., International Sales
Peter Horn, Sr. V.P., Support Services
Richard Perna, Sr. V.P., Operations
Yacov Pshtissky, V.P., Engineering
Lawrence Russo, V.P., Corporate Systems
Mort Russin, Dir., Professional Products Div.
Manufactures pan/tilt & scanner camera positioning devices, manual & automatic video switchers, indoor & outdoor camera enclosures, mounting equipment, remote controls for pan/tilt, lens & scanners, digital & microprocessor-based video control equipment, consoles, fixed focal & motorized zoom lenses; b&w and color video cameras & monitors, time-lapse videocassette recorders & video signal equipment.

VIDEO ACCESSORY CORP.

2450 Central Ave.
Suite H
Boulder, CO 80301
Phones: 800-821-0426; 303-443-4950
Jack Baird, Pres.
Norman Baer, Chief Exec. Officer
David Dykstra, V.P., Sales & Mktg.
Manufacturer of color bar generators, sync generators, video line isolators, distribution amplifiers, video & audio presence detectors & switches.

VIDEO ASSOCIATES LABS INC.

4926 Spicewood Springs Rd.
Austin, TX 78759
Phones: 512-346-9648; 800-331-0547
Fax: 512-346-9407
Henry B. Mistrot, Chief Exec. Officer
James E. Burns, V.P., Mktg. & Sales
Kay Morgan, Mgr., Mktg. Programs
Designs, manufactures and sells computer-based audio/video products.

VIDEO DATA SYSTEMS

(Sterling Television Presentations Inc.)
30 Oser Ave.
Hauppauge, NY 11788-2001
Phone: 516-231-4400
Fax: 516-435-4544
William Leventer, Pres.
Stephen Seiden, V.P., Mktg.
Manufactures single or multichannel automated information systems capable of providing, to one or more sites, classified ads, news, weather, program guides, etc. File management & 7-day advance programming with real time control. Character generators for TV titling & automatic display of newswires, stocktickers & locally originated messages, weather systems, information systems & computer interface data display systems.

VIDEO INTERNATIONAL

65-16 Brook Ave.
Deer Park, NY 11729
Phone: 516-243-5414
Fax: 516-243-4314
Gerhard Freitag, Pres.
Bernd Bressel, Mgr., Mktg. & Sales
Digital standard converters, decoders & TBCs.

VIDEOLAB

1978-B Del Amo Blvd.
Torrance, CA 90501
Phones: 213-618-9046; 800-548-4466
Fax: 213-618-9145
Tom Anderson, Pres.
Produces time code retrofit kits for 3/4 inch VTRs & 3/4 inch VTR control interface cards.

VIDEOMEDIA

211 Weddell Dr.
Sunnyvale, CA 94089
Phone: 408-745-1700
Fax: 408-745-6721
Don Bennett, Pres.
Bill Stickney, V.P., Engineering
Stan Sult, National Product Mgr.
Manufacturer of computerized editing equipment & station automation systems.

VIDEO PROTECTION CO.

Box 1131
Grand Rapids, MI 49501
Phone: 800-722-9010
Rick Kemel, Pres.
Soft body armor protection for news photographers.

VIDEO SERVICES UNLIMITED

2720 E. Thomas Rd., Bldg. A
Phoenix, AZ 85016
Phone: 602-224-6162

THE VIDEO TAPE CO. (VTC)

10523-45 Burbank Blvd.
North Hollywood, CA 91601
Phone: 818-985-1666
Fax: 818-985-0614
TWX: 910-499-1471
Jon Duncan, V.P., Sales
Dolly Kerekes, Mgr., Syndication Service
Videotape duplication/distribution, worldwide standards conversion & full satellite services. Film cleaning & film to tape transfers.

VIDEOTEK INC.

243 Shoemaker Rd.
Pottstown, PA 19464
Phone: 215-327-2292
Fax: 215-327-9295
TWX: 710-653-0125
Philip G. Steyaert, Pres.
Peter H. Choi, V.P.
Eric A. Wahlberg, Mktg. Mgr.
Manufacturer of television test & measurement equipment, monitors, amplifiers, routing switchers, production switchers, sync generator/timing equipment, demodulators, frame synchronizers.

VIEWSONICS INC.

6454 E. Rogers Cr.
Boca Raton, FL 33487
Phones: 407-998-9594; 800-645-7600
Fax: 407-998-3712
Abram Ackerman, Pres.
Cynthia Brown, Gen. Mgr.
Manufacturers of amplifiers to 860 MHz, apartment security boxes, locking systems, isolators, equalizers, high pass, high/low pass & FM band pass filters, TV/FM active splitters, broadband/LAN headend products, oscillators, distribution box organizers, drop materials, installation plastics, security enclosure locking kits, pole line hardware, digital multimeters, meter bags, TV bags, crimp tools & other CATV installation tools.

VIKING CASES

10480 Oak St. NE
St. Petersburg, FL 33716
Phone: 813-577-1216
Fax: 813-577-2082
Arthur W. Stemler, Pres.

Bruce Stemler, V.P.
Bill Strickland, V.P., Sales
Shipping & carrying cases for broadcast equipment.

VINTEN BROADCAST INC.

44 Indian Lane E
Towaco, NJ 07082
Phone: 201-263-4000
Fax: 201-263-8018
John Dawson, V.P.
James D. Wolfe, National Mktg. & Sales Mgr.
Andrew Duncan, Mktg. Mgr., Microswift

Branch Offices:
SUN VALLEY: 8115-B Clybourn Ave., Sun Valley, CA 91352-4022. Phone: 818-767-0306. Telex: 182686. Fax: 818-767-0772. Alen Sakata, West Coast Sales Mgr.

CORAL SPRINGS: 2139 University Dr., Suite 238, Coral Springs, FL 33071. Phone: 305-345-2630. Fax: 305-345-2631. Robert M. Polan, Regional Mgr., Southern U.S. & Latin America
Manufacturer & distributor of camera mounting & support equipment for video/film including pan & tilt heads, tripods, dollies, crane arms & digital remote camera control systems.

VITEK ELECTRONICS—See listings for Broadband Engineering & LRC/Electronics.

WALDON/UEC

201 W. Oklahoma Ave.
Fairview, OK 73737
Phone: 405-227-3711
Fax: 405-227-2165
Jerry Gurka, Pres.
Cynthia A. Massey, Sales & Mktg. Coordinator
One-man aerial lifts.

WALTON TOWERS INC.

309 S 10th St.
Lemoine, PA 17043
Phone: 717-533-3635
Fax: 717-534-2798
Donald B. Hearn, Pres.
Blair Hearn, V.P.
Paul A. Light, Gen. Mgr., Sales & Mktg.
Sells, erects & maintains communication towers & accessories.

WARD-BECK SYSTEMS LTD.

841 Progress Ave.
Scarborough, Ont. M1H 2X4
Canada
Phone: 416-438-6550
Fax: 416-438-3865
Ronald W. Ward, Pres.
Rodger K. Beck, V.P.
Eugene L. Johnson, Sales Engineer
William McFadden, Sales Rep. (Danvers, MA), 508-777-7228
Duke McLane, Sales Rep. (Dallas, TX), 214-247-5999
Manufactures audio mixing consoles & intercommunications systems for radio & television.

WAVEFRONT TECHNOLOGIES INC.

530 E. Montecito St.
Santa Barbara, CA 93103
Phone: 805-962-8117
Fax: 805-963-0410
Larry S. Barels, Chmn. & Chief Exec. Officer
Harold (Bud) Enright, Pres.
Bill Kovacs, V.P., Research & Development
Douglas Crawford, Business Development
Ward Davidson, Sales
Lani Ridley, National Accounts
Gary J. Stump, Mktg.
Manufactures imaging software.

WAVETEK RF PRODUCTS INC.

5808 Churchman Bypass
Indianapolis, IN 46203-6109
Phones: 317-788-9351; 800-622-5515 (sales); 800-851-1198 (product service)
Fax: 317-788-5999
Telex: 684-2041 WAVTK UW
Larry Dolan, V.P., Worldwide Operations
Jack Dwight, V.P. & Gen. Mgr.
Dave Waddington, Communications Business Unit Mgr.
Jack Webb, CATV Mktg. Mgr.
Manufacturer of CATV system & bench sweep test equipment, signal level meters, system analyzers, leakage detection/measurement, broadband LAN test equipment & synthesized signal generators.

WEATHER SCAN INC.

HC51 Box 26, Loop 132 & Hwy. 79
Olney, TX 76374-1341
Phones: 817-564-5688; 817-564-2390
R. H. Tyler, Pres.
Bill R. Tyler, V.P.
Eva Gosnell, Office Mgr.
CATV products and equipment.

WEGENER COMMUNICATIONS INC.

11350 Technology Cr.
Duluth, GA 30136
Phone: 404-623-0096
Fax: 404-623-0698
Telex: 54-3634
Ned L. Mountain, V.P., Mktg.
Mickey Hudspeth, Sales Mgr.
Manufacturer & distributor of microwave & satellite transmission systems, stereo processors, tone decoders, automation control systems, addressable satellite video receivers, data transmission equipment for satellite, microwave & cable; broadcast TV stereo modulators and demodulators for optical fiber, coaxial cable.

WELDONE TRADING CO. INC.

3285 Cavendish Blvd.
Suite 360
Montreal, Que. H4B 2L9
Canada
Phone: 514-486-2714
Fax: 514-486-3189
Murray Shenkman, Pres. & Gen. Mgr.
Manufacturer of tower plastic cable clips; plated, hardened, plated steel masonry nails; pre-assembled, sized to fit all coaxial cables & wire.

R. D. WERNER CO. INC.

Box 580
Greenville, PA 16125
Phone: 412-588-8600
Fax: 412-588-0315
Telex: 91-4407
Richard L. Werner, Pres.
Donald M. Werner, Sr. V.P., Mktg.
J. G. Thiel, Sales Mgr., Industrial & Paint
R. D. Blakeman, Sales Mgr., Industrial & Paint
Manufacturer of aluminum, fiberglass & wood ladders; aluminum stages & scaffolds.

WESTEC COMMUNICATIONS INC.

14405 N. Scottsdale Rd.
Scottsdale, AZ 85260
Phones: 602-948-4484; 800-666-4441
Fax: 602-998-8701
Robert N. O'Hara, Pres.
Keith Larsen, Operations Mgr.
Microwave manufacturing, modifications & repair services, including rebuilt klystrons, klystron power supplies, solid state sources, upconverters, transmitters & receivers. Solid state sources designed & manufactured for commercial & military requirements. Microwave systems for CATV transmissions.

WESTERN TELE-COMMUNICATIONS INC.

Box 4117
Englewood, CO 80155
Phone: 303-796-9100
Fax: 303-721-5566
Telex: 45-4426
Larry E. Romrell, Pres.
Robert Lemming, V.P.
Chris C. Thomas, V.P., Operations
Russell F. Johnson, V.P., Engineering
Ben Summers, V.P., Network Development
Don Whiteman, V.P., Video & Satellite Services
Provides terrestrial microwave & satellite communications services to TV networks, broadcasters, cable systems; bulk bandwidth & switched service for voice & data services to the long distance telephone carrier market. Provides transportable uplink & downlink services.

WESTERN TOWERS

324 W. 26th St.
San Angelo, TX 76903
Phone: 915-658-6539
W. L. Anderson, Pres.
Daniel Anderson, V.P.
James Rosson, Mktg.
Tower manufacturer & erector, log periodic CATV receiving antennas.

WHEATSTONE CORP.

6720 VIP Pkwy.
Syracuse, NY 13211
Phone: 315-455-7740
Fax: 315-454-8104
Gary C. Snow, Pres.
Andrew Calvanese, V.P.
Ramon Esparolini, Sales Mgr.
Michael Shane, Dir., Mktg.
Manufacturers of professional audio equipment for radio & television broadcast & production.

WHEELIT INC.

440 Arco Dr.
Toledo, OH 43607
Phone: 800-523-7508
John Killiter, V.P., Sales

WHIRLWIND

Box 1075
Rochester, NY 14603-1075
Phone: 716-663-8820
Michael Laiacona, Pres.

WHITE SANDS CABLE CO. INC.

335 W. Melinda
Phoenix, AZ 85027
Phones: 602-581-0331; 602-581-2201
Fax: 602-582-2915
Homer E. Harmon, Pres.
Kathryne Harmon, Secy.-Treas.
Manufactures CATV cable assemblies.

WIDE BAND ENGINEERING CO.

Box 21652
Phoenix, AZ 85036
Phone: 602-254-1570
S. Ticknor, Pres.
M. G. Ticknor, Secy.-Treas.
Manufacturer of test instruments 1-900 MHz, RF analyzers, comparators, amplifiers, impedance bridges & converters, detectors, directional couplers, RF switches.

WIELAND

466 Main St.
New Rochelle, NY 10801
Phone: 914-633-0222
Telex: 646-186
Carl Gruenberg, National Sales Mgr.
Coaxial cable clips, harnesses, markers, terminal strips, plastic wiring duct, assembly & production aids.

WILL-BURT CO.

401 Collins Blvd.
Box 900
Orrville, OH 44667
Phone: 216-682-7015
Fax: 216-684-1190
Telex: 980 131 WDMR
H. E. Featherstone, Pres.
Dennis Donahue, V.P.
Donald S. Barlow, Mktg. & Sales Mgr.
Steve Pinkley, Account Mgr.
Pneumatic telescoping masts to position broadcast antennas.

WILLOUGHBY-FOWLER CO. INC.

520 Central Pkwy. E
Suite 234
Plano, TX 75074
Phone: 214-424-1146
M. Leon Willoughby, Pres.
L. P. Fowler, V.P.

WILMORE ELECTRONICS CO. INC.

Box 1329
Hillsborough, NC 27278
Phone: 919-732-9351
Telex: 292617
J. L. Harris, Sales & Mktg. Mgr.
Manufacturer of DC-to-AC inverters, standby power sources, DC-to-DC converters & power supplies.

H. WILSON CO.

555 W. Taft Dr.
South Holland, IL 60473
Phones: 708-338-5111; 800-342-5492
Fax: 708-210-2069
Harry Purnell Jr., V.P.
James C. Moran, Gen. Mgr.
Kathy Lisek, Operations Mgr.
Manufacturers of mobile, welded or knockdown TV tables, carts, video storage cabinets & TV/monitor mounts.

WINDERS & GEIST

1821 Yolande Ave.
Box 83088
Lincoln, NE 68501
Phone: 402-474-3400
Fax: 402-474-4369
Joe C. Geist, Pres.
Mark Geist, Mktg. Mgr.
Robin J. Ayars, National Sales Mgr.
Manufacturer of office safety products, cable duct, electrical wiring units & static control devices.

WINDSOR DISTRIBUTORS CO.

19 Freeman St.
Newark, NJ 07105
Phone: 201-344-5700
Fax: 201-344-3282
Barry Erenburg, Purchasing Agent
Distributor of electronic components & semiconductors; buys excess inventory.

WINSTEO CORP.
10901 Hampshire Ave. S
Minneapolis, MN 55438
Phones: 612-944-8556; 800-447-2257
Fax: 612-944-1546
C. E. Johnson, Pres.
G. R. Hoska, V.P.
Randy Smith, Sales
Manufacturer of modular editing consoles, videotape & film storage systems, equipment cabinets & racks, computer consoles.

WIREWORKS CORP.
380 Hillside Ave.
Hillside, NJ 07205
Phones: 908-686-7400; 800-642-9473
Fax: 908-686-0483
Gerald Krulewicz, Pres.
Larry Williams, Mktg. Mgr.
Angela Kelly, Sales Mgr.
Manufacturer of audio & audio/video cabling systems & components, microphone cable testers, microphone multi-cable components group.

WOLF COACH INC.
Seven B St.
Auburn Industrial Park
Auburn, MA 01501
Phone: 508-791-1950
Fax: 508-799-2384
Richard F. Wolf, Pres.
Mark Leonard, Sales
Rex Reed, Sales
Fabricator of vehicles & vehicle systems for broadcast industry; ENG, EFP & SNV; van to trailer.

WORLD TOWER CO. INC.
Paducah Rd.
Box 405
Mayfield, KY 42066
Phone: 502-247-3642
M. N. Sholar, Pres.

WORLD VIDEO INC.
Box 117
Boyertown, PA 19512
Phone: 215-754-6700
John Koser, Pres.
John A. Taylor III, V.P., Mktg. & Sales Mgr.
Manufacturer of broadcast & CCTV color monitors, color RF/video monitors, pulse measuring equipment, audio monitor/amplifiers, SCH verification modules.

WPS
(CATV Services Div.)
300 Piedmont
Suite 305
San Bruno, CA 94066
Phone: 415-871-5911
Rick Albert, Pres.
Miles R. Okada, V.P.
Computerized subscriber billing, management & information systems.

YAMASHITA ENGINEERING MANUFACTURING INC.
559-1 Funako
Atsugi-Shi, Kanagawa 243
Japan
Fax: 0462-29-1944
Telex: 3872340
Phone: 0462-28-8692
T. Shinbashi, Gen. Mgr.

ZENITH ELECTRONICS CORP.
(Cable Products Div.)
1000 Milwaukee Ave.
Glenview, IL 60025-2493
Phone: 708-391-7702
Fax: 708-391-8569
John Bowler, Pres., Cable Products Div.
Vito Brugliera, V.P., Mktg.
Robert Cunningham, V.P., Sales
John I. Taylor, Dir., Corporate Public Relations
Manufacturer of RF converters, addressable CATV & wireless cable decoders, IPPV systems (2-way addressable & ANI), two-way interactive equipment, off-premise interdiction equipment, encoders, headend equipment, multibrand remote controls & broadband local area network systems.

ZERO STANTRON
777 Front St.
Burbank, CA 91502
Phone: 818-841-1825
Fax: 818-841-8892
Jay Manwaring, Pres.
Guy Tessier, V.P., Sales
Manufacturers of cabinetry & accessories for video production. Equipment support systems.

ZONAL LTD.
Holmethorpe Ave.
Redhill, Surrey RH1 2NX
England
Phone: 073-776-7171
Fax: 073-776-7610
Telex: 946520 ZONAL G
A. Heise, Pres.
S. Malek Jahanian, Dir., Sales
D. J. F. Brooks, Commercial Mgr.
Manufacturers & suppliers of broadcast-quality audio tape, film & cassette products.

From the publishers of the Television & Cable Factbook...

...a new, up-to-the-minute, breakthrough information service providing the *latest* TV station and Cable system OWNERSHIP information...

(...that is of *particular* interest to Factbook buyers and priced at an *exclusively low price* for 1990 Factbook buyers!)



If television station and cable system *ownership* information—especially GROUP ownership data—is important to you, your life has just gotten a whole lot easier. We happily announce publication of the **NEW 1990 TV Station & Cable Ownership Directory**. Printed and mailed in March 1990 and September 1990, each 200-page issue (approx.) of this *2-Part Annual Service* provides you with the *latest* possible ownership data (85% of which is *group* ownership data) *straight from our Television & Cable Factbook database*...which is updated every business day.

COMPLEMENTS THE PUBLICATION SCHEDULE OF THE FACTBOOK...

Part I of the NEW **TV Station & Cable Ownership Directory** is available March 1990; Part II is available September 1990—*(each* subscription automatically includes *both* Parts).

OFFERS *YOU* ACCESS TO *MORE TIMELY* TV & CABLE OWNERSHIP INFORMATION...

As Television & Cable Factbook buyers know, the first Factbook volume (Stations) comes out at the beginning of each calendar year and the second volume (Cable & Services) comes out in the middle of that year. *The March/September schedule of the NEW* ***TV Station & Cable Ownership Directory***—IN COMBINATION WITH THE FACTBOOK—allows the presentation of NEW ownership data 4 times each year, with only about a 3-month interval between the various volumes.

This is certainly the kind of up-to-date service that *many* Factbook buyers told us they would like to have. And with the NEW Ownership Directory, *even non-Factbook buyers will be able to receive comprehensive, updated ownership information twice yearly.*

MASTER INDEX...

Each issue of the NEW **TV Station & Cable Ownership Directory** is made up of a Master Index of all companies included, listed in alphabetical order by company name over a detailed listing of address, phone and fax numbers, personnel, station & cable system ownership and much more. Smaller sub-indexes are also included that display an alphabetical list of company names with specific types of ownership including... Cable...TV...MDS...MMDS...LPTV...ETV...Telcos... and more.

1990 Television & Cable Factbook buyers may purchase the 1990 TV Station & Cable Ownership Directory for only $95 complete! ORDER TODAY!

(detach and mail the Order Certificate below)

ORDER 1990 TV Station & Cable Ownership Directory *CERTIFICATE*

1990 TV STATION & CABLE OWNERSHIP DIRECTORY—*Part I of this NEW TV Station & Cable Ownership Directory available March 1990; Part II available September 1990 (each* subscription includes *both* Parts):

As a buyer of the 1990 Factbook, I may purchase *as many* subscriptions to the **1990 TV & Cable Ownership Directory** *as I purchase* 1990 Factbooks for the *discount price* of only $95 per subscription (I must pay regular price for overs); Wash., D.C. buyers add 6% sales tax. Sign me up for _____ subscriptions.

I won't be buying the Factbook this year, but sign me up for _____ subscriptions to the **1990 TV & Cable Ownership Directory** at the *regular price* of $195 per subscription; Wash., D.C. buyers add 6% sales tax.

Signature _____ Date _____

☐ Check enclosed. ☐ Please charge to my credit card:
☐ American Express. ☐ Visa. ☐ MasterCard.

Card number _____ Exp. Date _____

Name _____
(please print)

Title _____

Organization _____

Address _____

City _____ State _____ Zip _____

Warren Publishing, Inc.
2115 Ward Court, N.W.
Washington, D.C. 20037
PHONE: (202) 872-9200 / FAX: (202) 293-3435

Fill out and return this Order Certificate *with your check or credit card authorization*. Checks should be made payable to **Warren Publishing, Inc.** Issues will be shipped in the U.S. via United Parcel Service.

93%

of people who use the Television & Cable Factbook are upper-level or mid-level managers.

The rest are clearly on the way up.

It surprised even us. Frankly, while we knew we had the best organized and the most widely used resource in the industry (*Multichannel News* survey), we lacked the specifics to back up our convictions. Then, a blind survey we conducted this past year showed that, on average, 4.31 different people use each **Television & Cable Factbook** more than 10.18 times each month. Put another way, 23,705 different decision-makers and influencers refer to this important tool over 241,000 times monthly! Over 63% are in upper-level management, and some 30% have mid-level management positions. Corporate managers, programmers, engineers, marketers and financial people had the job responsibilities that most often appeared in our study.

It's hard to imagine that an advertising message that will receive nearly 3 million impressions in the course of a year won't be seen by the people you want to sell your products and services. Where else can people get information and the names and numbers they need quickly, accurately, and in one place? Only the **Television & Cable Factbook** has Grade A and B contour maps of every commercial station in the U.S. And if you think our *Buyer's Guide* isn't the first place they go to find the products they need each day, maybe you'd better ask some of the thousands of subscribers who write or call us each year to make sure their company is listed.

The **Television & Cable Factbook** is the primary source for information about the total industry. A single ad will be seen all year by the men and women who can say *"Yes"* when you ask them to buy.

If the **Television & Cable Factbook** isn't part of your advertising plan, it should be. Now is the time to be planning for next year's placement in the industry's most respected resource... with less waste circulation than any other publication in television and cable. For a media kit that contains rates, ad sizes, and details on the research we talked about, call or write Gene Edwards, Advertising Director. It's not too early to start planning for next year...while some good positions are still available!

WARREN
PUBLISHING INC

Television & Cable Factbook

2115 Ward Court, NW • Washington, DC 20037 • 202-872-9200

Buyers Guide

that helps you find products faster!

Instructions

1. Turn to the yellow pages **Buyers Guide Product Index** to find an alphabetical listing of all products and services listed in the Buyers Guide. Following each entry is a Buyers Guide page reference number where a list of companies involved in that specific industry can be found in the Buyers Guide.

   Listed after the name of each product category is a product NUMBER that will help you find the product categories even faster than before! This 8 digit number contains a PRIMARY number (the first 4 digits) followed by a SECONDARY number (the last 4 digits). The product numbers correspond exactly to those on the Buyers Guide Questionnaire (see following pages) sent to each company listed in the BUYERS GUIDE.

   Listed at the top of each page is the PRIMARY product number to help guide you to the correct category.

   — OR —

   You can use the Buyers Guide Questionnaire (see following pages) to find the NUMBER assigned to a particular product and then find it by number within the Buyers Guide.

   The Buyers Guide Questionnaire lists product categories IN THE SAME ORDER that the products are listed in the BUYERS GUIDE.

   For example: 0020 is the product number for Amplifiers listed under 0110 Satellite Earth Stations. Using the PRIMARY number listed at the top of each page, find the 0100 section, then 0110 within it, then 0020 under that category.

2. Once you have found the product category you want and have found the company you want to contact, turn to the page number listed after the company name in the white pages section of the Factbook for detailed information concerning the company.

Key to Abbreviations

(m) — manufacturer
(r) — repair
(d) — distributor
(s) — service
(p) — producer (i.e. film, etc.)

INDEX TO PRODUCTS & SERVICES EXPLANATORY NOTES

The Television & Cable Factbook BUYERS GUIDE is divided into nine primary product categories based on product/service type. Each Primary Category begins a new section in the Buyers Guide. Companies are listed alphabetically under each category. Those appearing in bold type are paid BOLD-FACE BUYERS GUIDE advertisers*. All remaining entries are provided free as a service to non-advertising companies listed in the Factbook.

SUMMARY INDEX

ANTENNAS, TOWERS & EQUIPMENT (0100)	C-193
Satellite Earth Stations (0110)	C-200
BROADCAST EQUIPMENT (0200)	C-203
RF, Transmitting/Receiving Equipment (0210)	C-203
Transmitters & Accessories (0220)	C-208
CABLE EQUIPMENT & SUPPLIES (0300)	C-212
Cablecasting Equipment & Accessories (0310)	C-212
Construction Equipment & Materials (0320)	C-213
Distribution Equipment (0330)	C-214
Equipment Housing (0340)	C-219
Headend Buildings & Equipment (0350)	C-220
Security Equipment (0360)	C-220
Transmission Lines & Accessories (0370)	C-222
Two-Way Systems (0380)	C-225
COMPUTER SYSTEMS & ACCESSORIES (0400)	C-226
MDS/MICROWAVE EQUIPMENT & SUPPLIES (0500)	C-228
SERVICES (0600)	C-230
Program Production/Distribution/ Syndication (0610)	C-254
STUDIO EQUIPMENT & SUPPLIES (0700)	C-267
Audio Equipment (0710)	C-267
Captioning Equipment (0720)	C-281
Film Equipment (0730)	C-281
Lighting & Power Equipment & Supplies (0740)	C-284
Mobile Equipment & Supplies (0750)	C-286
Studio Support Equipment (0760)	C-289
Video Equipment & Supplies (0770)	C-292
TEST & MEASUREMENT EQUIPMENT & SUPPLIES (0800)	C-310
TOOLS & EQUIPMENT (0900)	C-317
PRODUCT INDEX	C-318

* If your company is interested in placing display advertising or a **BOLD TYPE** listing (FREE to display advertisers) in the BUYERS GUIDE, contact Gene Edwards, Advertising Director for the Factbook at 202-872-9200.

0100 ANTENNAS, TOWERS & EQUIPMENT

0020 Amplifiers
0040 Antenna Accessories
0060 alignment systems, microwave
0080 base insulators
0100 baluns
0120 current controllers
0140 current meters
0160 diplexers
0180 dummy loads
0200 earth terminal positioners
0220 guy strain insulators
0240 heater controls
0260 ice warning systems installation services, antenna (see Services)
0280 masts, ENG
0300 phasing/branching systems
0320 radomes
0340 remote indicators
0360 sampling systems
0380 static drain resistors
0400 telescoping masts
0420 transfer switches
0440 tuning units
0460 VSWR units
0480 waveguides
0500 Antennas
0520 receiving
0540 earth terminal dishes
0560 FM
0580 MF
0600 microwave
0620 remote pickup
0640 STL
0660 UHF
0680 VHF
0700 transmitting
0720 AM
0740 AM directional systems
0760 circularly polarized FM
0780 circularly polarized TV
0790 FM
0800 microwave
0820 microwave portable
0840 remote for radio
0860 STL
0900 TV HP
0920 TV UHF
0940 TV VHF
0960 Broadband Preamplifiers
0980 Carrier Generators
1000 Converters
1020 Demodulators
1040 Emergency Alert Systems
1060 Filters, Antenna
1080 FM Processing Equipment
1100 Interference Eliminators
1120 Lightning Arrestors
1140 Lightning Protection Systems
1160 Lights, Tower
1180 Messenger & Guying Wire
1200 Modulators
1220 Non-Duplication Switchers
1240 Passive Reflectors
1260 Pole Line Hardware
1280 Poles & Crossarms
1300 Processors & Switchers
1320 Single Channel Preamplifiers
1340 Splitting & Mixing Networks
1360 Standby Headend Power Supplies
1380 Strip Amplifiers
1400 Towers, Lights & Accessories
1420 flashers
1440 high intensity
1460 guyed
1480 hardware, construction equipment
1500 isolation transformers
1520 lamps, replacement
1540 light failure alarms
1560 light indicator panels
1580 lighting
1600 masts
1620 portable
1640 self-supporting
1660 Wire-Lashing
1680 Wire-Strand

0110 Satellite Earth Stations

0020 Amplifiers
0040 Antennas
0060 Automated Earth Station Receiver Systems
0080 Common Carriers
0100 Down Convertors
0120 Low Noise Amplifiers
0140 Multibeam Antennas
0160 Portable Earth Stations
0180 Preamplifiers
0200 Receivers
0220 Receive-Only
0240 Remote Control Equipment
0245 SCPC demodulators
0255 SCPC modulators
0260 Transmit/Receive
0280 Transportable

0200 BROADCAST EQUIPMENT

0210 RF, Transmitting/Receiving Equipment

0020 AM Phasing & Branching Systems
0040 Amplifiers
0060 clamping/equalizing
0080 distribution
0100 line drive
0120 pulse distribution
0140 RF-peak limiting
0160 RF-power
0180 video/audio distribution
0200 Bridger Stations
0220 Buzz Tone Eliminators
0260 Coaxial Cable
0360 Coils, RF
0380 Communications Systems
0400 microwave
0420 multiplex
0440 STL
0460 TSL
0480 Connectors
0580 Earth Terminals
0600 receive only
0620 receive/transmit
0640 FM Processors-FM Sub-Carrier Converters
0660 Fiber Optic Fotors
0680 Filters-Band Pass
0700 Gaskets
0720 RF
0740 waveguide
0760 Generators-SCA
0780 Load Resistors, Coaxial
0800 Multiplexers
0820 Quartz Crystals
0840 RF Power Equipment
0860 AM exciters
0880 AM stereo exciters
amplifiers (see Audio Equipment)
0920 attenuators
0960 converters
0980 diplexers
1000 filters
1020 FM exciters
1040 loads
1060 modulators
1080 phasing networks
1100 power dividers
1120 power tubes
1140 program subcarriers
1160 stereo generators
1180 switches
1200 TV exciters
1220 Receivers
1240 EBS
1260 FM
1280 receiver/generators
1300 SCA
1320 STL
1340 time (WWW)
1360 TSL
1380 weather, VHF
1500 Regulators, Voltage
1510 Shipping cases
1520 STV Systems
1560 Slow Scan Transmitters, Receivers
1580 Surge Protectors
1600 Transformers
1680 RF sampling
1700 torodial current
1720 transformer video/data line isolation
1820 Translators
1840 UHF
1860 VHF
1880 Waveguides
1900 circular
1920 elliptical
1940 rectangular

0220 Transmitters & Accessories

0020 Automated Remote Controls
0040 Automation Controls & Systems ATS Systems
0060 Capacitors
0080 cavity
0100 Coaxial Cable
0120 Crystals
0140 Diplexers
0160 FM Processors-FM Sub-Carrier Converters
0180 Gaskets-Waveguide
0200 Heat Exchangers
0220 Remote Control Systems
0240 SCA Equipment
0260 FM
0280 terminals
0300 TV
0440 MATV Distribution Equipment
0460 Transmission Lines
0480 supervision systems
0500 Transmitter Modulation Controllers
0520 Transmitter Output Controls
0540 Transmitters
0560 AM
0580 500 watts & under
0600 500 watts & over, solid state
0620 1,000 to 2,500 watts
0640 5,000 to 7,500 watts
0660 10,000 to 20,000 watts
0680 over 20,000 watts
0700 FM
0710 300 watts & under
0720 500 watts & under
0740 500 watts & over, solid state
0760 1,000 to 2,500 watts
0780 5,000 to 7,500 watts
0800 10,000 to 20,000 watts
0820 over 20,000 watts
0860 shortwave
0880 TV
0900 UHF high power
0920 UHF low power
0940 VHF high power
0960 VHF low power

0300 CABLE EQUIPMENT & SUPPLIES

0310 Cablecasting Equipment & Accessories

0020 Amplifiers-CARS Band
0040 Cable & Accessories
0060 assemblies
0080 audio cable
0090 cable-in-conduit
0100 camera cable
0120 coax, flexible
0140 connectors
0160 fiber optic cable
0180 heavy duty, ac/dc power
0200 microphone cable
0220 transmission lines, pressurized
0240 Crystals
0260 Pay TV Equipment
0280 decoders
0300 encoders
0320 Pay-Per-View Systems

0320 Construction Equipment & Materials

0020 Apartment Installation Equipment
0040 flush-mount service cells
0060 molding duct
0080 multi-trap enclosures
0100 pre-wire boxes
0120 Cable Burial Equipment
0140 Construction Tools & Equipment
0160 Underground Boring Equipment

0330 Distribution Equipment

0020 AGC Units
0040 Addressable Taps
0060 Amplifiers
0080 apartment
0100 bridging
0120 Attenuators
0140 Buried Plant Accessories
0160 Cable Clips
0180 Cable Tuners
0200 Coaxial Cable
0220 Directional Couplers
0240 Drop Connectors
0260 Drop Equipment
0280 one-way
0300 two-way
0320 Drop Grips
0340 Equalizers
0360 Line Extender Amplifiers
0380 Matching Transformers
0400 Modular Amplifier Stations
0420 Power Couplers
0440 Power Supplies
0460 Set-top Converters
0480 addressable
0500 non-addressable
0520 off-premise
0540 Splitters
0560 Standby Power Supplies
0580 Sub-VHF Equipment & In-System Converters
0600 Tap-Offs
0620 Trunk Amplifiers
0640 Two-Way & Special Equipment

0340 Equipment Housing

0020 Grade Level Housings
0040 Meter Boxes-Electrical Pull Boxes
0060 Pedestal Housings
0080 Pre-Assembled
0100 Underground, Flush-Mount Boxes
0120 Valve Boxes-CATV Boxes

0350 Headend Buildings & Equipment

0040 Cable Management/Operating Systems
0060 Equipment Buildings, Prefabricated
0080 Headend Equipment
0100 buildings
0120 control units
0140 equipment-turnkey systems
0160 power supplies

0360 Security Equipment

0020 Converters & Scramblers
0040 Decoders
0060 Drop Security & Identification Equipment

Product Categories

0080 Filters
0100 Hardware
0120 identification devices
0140 taplocks
0160 Locks
0180 Parental Control Devices
0200 Pay Cable Systems
0220 Switches
0240 Traps
0250 Addressable Traps
0260 Wall Plates

0370 Transmission Lines & Accessories

0020 Cable Sealant
0040 Coaxial Cable, Trunk & Feeder
0060 Coaxial Relays
0080 RF/IF sensing
0100 standard
0120 video sensing
0140 Connectors & Fittings
0160 foam dielectric
0180 optical fiber
0200 solid core
0220 Drop Cable
0240 Fiber Optic Equipment
0260 fotors
0280 transmission systems
0300 transmission links
0320 Optical Fiber Cable
0340 Pressurization Equipment
0360 Security Seals & Fasteners
0380 Special Applications Cable
0400 Splitters
0420 Taps
0440 aerial
0460 directional
0480 multitap
0500 pedestal
0520 Terminal Equipment
0540 service boxes
0560 exterior
0580 interior
Test Equipment (see TEST & MEASUREMENT EQUIPMENT)
0600 Transmission Line Equipment
0620 line extenders
0640 splice shields
Trunk & Feeder Cable (see Coaxial Cable in this category)

0380 Two-Way Systems

0020 Coaxial Relays
0040 RF/IF sensing
0060 standard
0100 RF Equipment-PTV Scramblers

0400 COMPUTER SYSTEMS & ACCESSORIES

0020 Computer Systems
0040 business/accounting
0060 broadcast mono
0080 modular
0100 broadcast stereo
0120 modular
0140 newsroom
0160 portable for remotes
0180 recording studio
0200 routing
0220 traffic/programming
0240 TV production
0260 weather
0280 Modems
0300 analog
0320 digital
0340 Software (see also SERVICES)
0360 prepackaged
0380 customized

0500 MOS/MICROWAVE EQUIPMENT & SUPPLIES

0010 Communications Systems
0020 Connectors
0040 Frequency Coordination Equipment
0060 MDS Equipment
0080 AML Systems
0100 downconverters
0120 MDS Systems
0140 Microwave Equipment
0160 airborne
0180 antennas
0200 central receivers
0220 downconverters
0240 feed systems
0260 filters
0280 intercity
0300 portable ENG
0320 preamplifiers
0340 radomes
0360 heated
0380 unheated
0400 receivers
0420 towers
0440 tranceivers
0460 transmitters
0480 Microwave Subcarrier Equipment
Microwave Test & Measurement Equipment (see TEST & MEASUREMENT EQUIPMENT)
0520 Power Meters
0540 Sweep Systems

0600 SERVICES

0020 Accounting
0040 Advertising Representatives—TV
0050 Advertising Representatives—Cable
0080 Applications Preparation
0100 Appraisals
0120 Architectural/Acoustic Design & Construction
0130 Artists Representative
0140 Ascertainment
0160 Attorneys
0180 Audience Measurement
0190 Audience Research
0200 Audio Tape Editing
0220 Audio Post-Production
0240 Auditing
0260 Billing
0270 Broadcast Monitoring
0280 Brokerage
0283 cable systems
0286 media
0289 newspaper
0292 radio
0295 television
0299 Cable Interconnects
0300 Cabling & Wiring
0340 Calibration
0350 Closed Captioning
0360 Computer
0380 Computer Software
0400 Construction
0420 apartment pre-wiring
0440 cable installation
0460 contractors
0480 contractors—aerial
0500 contractors—drop
0510 contractors—submarine cable installation
0520 contractors—underground
0540 enclosures
0560 satellite earth station installation
0570 supervision
0580 Consulting
0583 cable
0586 expert testimony
0589 radio
0592 telecommunications
0595 television
0600 Credit Agencies
0620 Database/Information Management
0640 Design Services, Two-Way Systems
0645 Divestitures
0660 Earth Station Site Selection
Editing (see Videotape Editing and Audio Tape Editing in this section)
0680 Electronic Newsclipping
0700 Engineering
0720 Engineering Consulting
0740 Entertainment & Booking
0760 Equipment Rental
0780 Equipment Resale
0800 Facility Design & Engineering
0801 Feasability Studies
0802 Film
0804 buyer
0805 distributor
0806 exporter
0808 handler for ad agency, stations, sponsors, etc.
0810 importer
0812 processor
0813 producer
0814 service—picking up for ad agency, stations, sponsors, etc.
0816 shipper for ad agency, stations, sponsors, etc.
0818 storage
0820 Film Laboratories
0840 Financial Services
0845 asset appraisals
0847 cost/benefit analysis
0850 debt & equity financing
0855 fair market valuations
0857 financial analysis
0860 financial consulting
0865 financial projections
0870 refinancing
0880 Franchising
0900 Insurance
0920 Investment Banking
0930 Laboratory Facilities
0940 Legal
0960 Licensing
0980 Maintenance
1000 AM equipment
1020 FM equipment
1040 microwave equipment
1060 tower equipment
1080 TV equipment
1100 Management
1120 Management Systems Consulting
1140 Market Research
1160 Marketing
1165 Mergers/Acquisitions
1180 Mobile Vehicle Construction
1190 Monitoring
1191 cable
1193 commercial
1195 program
1197 radio
1199 television
1200 Music Library
1250 Operations Analysis
1320 Personnel Recruiting/Search
1340 Production/Post-Production
1550 Projection Room
1560 Promotion
1570 Properties for Lease
1575 Public Relations
1600 Rate Research
1640 Recording Studios
1660 Research
Sales Representative (see Advertising Representatives in this section)
1680 Satellite Time Brokers
1700 Satellite Transmission Brokers
1720 Satellite Distribution
1740 Set Design
1760 modular news, studio sets
1780 props, materials
1800 scenery construction
1820 scenery rigging
1840 Site Analysis
1880 Strand Mapping
1900 Studio Design
1910 Studio Facilities for Rent
1920 Studio Set Design
1940 Subscriber Promotion
1960 System Auditing
1980 System Design
2000 audio
2020 video
2040 Systems Management
2060 Systems Analysis
2070 Teleport Operation
2080 Teleproduction
2120 Tower Services
2140 Training
2150 Transcription
2160 Turnkey Construction
2180 Turnkey Installation
2200 Turnkey Studios
2210 TV Rights
2220 Video Post-Production Facilities
2240 Video Equipment Refurbishing
2260 Video Cartridge Reloading
2280 Videotape Duplication
2300 Videotape Editing
2360 Wiring

0610 Production/Distribution/Syndication

0010 Advertising
0020 Animation
0030 Importer of TV Film Series
0040 News
0060 Program Guides
0080 Programming
0100 adult
0120 audio
0140 children's
0150 comedy
0160 commercials
0180 documentaries
0190 drama
0200 educational
0220 film programs on order
0240 film/tape spot commercials
0260 foreign language films
0270 foreign language programs
0280 industrial & educational films (lease or loan)
0300 kinescope
0310 LPTV programming
0320 minority
0340 motion picture features
0360 motion picture shorts
0380 music
0400 newsreels
0420 open-end film commercials (made for TV)
0440 pay cable
0460 radio, syndicated
0480 religious
0500 slide film commercials
0520 slides & balops (telops)
0525 Spanish language programs
0530 sports
0540 stand-alone pay
0550 talk
0555 travel
0560 TV film/tape series
0580 theatrical shorts
0600 Publications
0620 Recording, Audio
0640 Stock Footage
0660 Teletext
0680 Videotext
0700 Weather Information

0700 STUDIO EQUIPMENT & SUPPLIES

0710 Audio Equipment

0020 Amplifiers
0040 audio DAs
0060 clamping
0080 compressing
0100 distribution
0120 line
0140 monitor, power
0160 mike

0180 mixer
0200 peak limiting, AM
0220 peak limiting, FM
0240 power
0260 power supplies
0280 preamps
0300 microphone
0320 modules for consoles
0340 phono
0360 stereo
0380 turntable
0400 processing
0420 remote audio
0440 ATRs
0460 Audio Consoles
0480 monaural
0500 stereo
0520 Audio Controls
0540 rotary attenuators
0560 slide attenuators
0580 Audio Level Indicators
0600 LED
0620 PPM
0640 video monitor display
0660 VU
0680 Audio Monitors
0700 headphones
0720 speakers
0740 Audio Patch Panels
0760 Audio Processing Equipment
0780 effects equipment
0800 ALC, AGC amplifiers
0820 AM compressor/limiters
0840 analog special effects, reverb
0860 audio/video sync delay
0880 de-essers
0900 digital delay, reverb
0920 digital special effects
0940 FM compressor/limiters
0960 graphic equalizers
0980 mechanical reverb
1020 noise reduction
1040 parametric equalizers
1060 time compression/ expansion
1080 Audio Tape Equipment & Accessories
1100 bulk erasers
1120 cartridges
1140 carts
1160 cassettes
1180 cleaners
1200 conveyor erasers
1220 demagnetizers
1240 dubbers
1260 duplicators
1280 evaluators
1300 leader tape
1320 loaders
1340 logging equipment
1360 open reels
1400 rewinders
1420 splice finders
1440 splicers
1460 sprocketed magnetic film transports
1480 tape decks
1500 ATR
1520 multitrack (8+) ATR
1540 portable ATR
1560 4-track
1580 time delay decks
1600 test tape
1620 timers
1640 Audio Test Equipment (see TEST & MEASUREMENT EQUIPMENT)
1660 Automation Controls & Systems
1680 custom master controls
1700 program controls
1720 random select cart systems
1740 reel-to-reel controllers
1760 Cart Machines
1780 dual deck
1800 multiple deck
1820 random access
1840 record only
1860 single deck
1880 stereo
1900 triple deck
1920 Cartridge Systems & Accessories
1940 automatic sequencing
1960 delay
1980 erasers
2000 monaural
2020 remote-control
2040 stereo
2060 winding equipment
2080 Converters, A-D, D-A
2100 Cart Players/Recorders
2120 dual/triple deck
2140 multideck
2160 phase control matrixing
2180 single deck
2200 time delay
Cartridges, Phono (see Disc Playing Equipment in this category)
2220 Cassette Players/Recorders
2240 dual deck
2260 duplication machine
2280 multiple deck
2300 single deck
2320 Consoles
2340 automated
2360 mic mixers (I output)
2380 portable
2400 studio (3+ outputs)-mono
2420 studio-stereo
2440 TV audio
2460 Decoders-Stereo
2480 Delay, Audio Tape
2500 Delay Lines, Audio
2520 Delay Machines, Talk Show
2540 Digital Audio Recorders
2560 Disc Playing Equipment
2580 complete disc playing consoles
2600 phono cartridges
phono preamps (see Amplifiers in this category)
2620 pickup arms
2640 record cleaning, care
2660 turntables
2680 EBS Two-Tone Systems
2700 Editing Equipment
2720 digital audio editors
2740 electronic editors
2760 SMPTE time code synchronizers
2780 splicing blocks, tape
2800 editing systems
2820 audio
video (see Editing Systems, Video Equipment & Supplies)
2840 editor
2860 effects processing
2880 Encoders
2900 EBS
2920 tone
2940 Enhancers, Stereo Phase
2960 Equalizers
2980 audio
3000 vertical aperture
3020 Exciters
3040 AM
3060 AM stereo
3080 FM
3100 FM stereo
3120 SCA
3140 Generators
3160 AF
3180 subcarrier, FM
3200 Headphones
3220 announcers earpiece
3240 mono
3260 stereo
3280 headphones with announcers mike
3300 Heads, Audio & Accessories
3320 alignment gauges
3340 tension
3360 cleaners
3380 degaussers
3400 erase
3420 film stripe
3440 playback
3460 rebuilt
3480 record
3500 replacement
3520 Intercom Systems
3540 hardwired
3560 RF
3660 Low Frequency Extenders
3680 Meters
3700 Microphones & Accessories
3720 booms & stands
3740 cable
3760 reels
3800 flexible/mobile holder (for consoles)
3820 microphones
3840 condenser
3860 dynamic
3880 electret/condenser
3900 hand held
3920 lapel mike
3940 lavalier mike
3960 modular, capsule
3980 parabolic
4000 PZM
4040 RF
4060 shotgun
4080 wireless
4100 mixers
4120 splitters
4140 Modulation Controllers
4160 Modulation Density Processing Equipment
4180 Modulators
4200 FM
4220 stereo multiplex
4240 TV
4260 Molding/Duct Systems-Underwater
4280 Monitors-Audio & RF
4300 AM system
4320 antenna
4340 base current/ant sampling
4360 directional
4380 frequency
4400 FM
4420 modulation
4440 phase
4460 power
4480 program
4500 RF level
4520 SCA
4540 TV aural
4560 Multicarrier Systems
4600 Networks
4620 audio matching
4640 mixing
4660 phasing
4680 RF matching
4700 Noise Reduction Equipment
4720 Noise Reduction Systems
Open-Reel Tape Decks (see Audio Tape Equipment in this category)
4740 Oscillators, Tone
4800 Phase Corrector, Cart
Preamplifiers (see Amplifiers in this category)
4820 Processors
4840 Program Equipment (Business Automation)
4880 controllers, computer
4900 program automation systems
4940 sequencers
4960 relay
4980 time insertion
5000 Prompters
Recorders (Audio Tape), Equipment & Accessories (see Audio Tape Equipment & Accessories in this category)
5100 Records
5120 audio test
5140 sound effects
Reels (see Audio Tape Equipment & Accessories in this category)
5160 Remote Control Systems, AM-FM
5180 Remote Pickup Systems
5200 Remote Pickup Equipment
Reverberation Units (see Audio Processing Effects Equipment in this category)
Rewinders, Tape (see Audio Tape Equipment & Accessories in this category)
5240 Routing Switchers & DAs
5260 Sensors
5270 Shipping cases
5280 Simulcasting Equipment
5300 Sound Systems
5320 level control
5340 portable
5360 studio
5380 Speech Recognition Systems
5400 Speech Synthesis Systems
Sprocketed Magnetic Film Transports, Dubbers (see Audio Tape Equipment & Accessories in this category)
5420 Switchers
5440 Synthesizers, Stereo Tape Decks (see Audio Tape Equipment in this category)
5480 Tape Equipment & Supplies (see also Audio Tape Equipment in this category)
5500 Tape Recorders & Accessories
5520 cartridge
5540 cassette
5560 digital
5600 logging
5620 parts & accessories
5660 capstan assemblies
5680 care kits
5700 drive motor power supplies
5720 electronics
5740 heads
5760 motors
5780 servo modifications
5840 tension controls
5880 reels
5900 4-track
5920 multi-track
5940 1 & 2 track
5960 Telco Interface Equipment
5980 Time Compressors
6000 Transformers
6020 Tuners, FM
6040 Turntables & Accessories
6060 needles
6080 phono cartridges
6120 tone arms
6140 turntables
6160 Wire

0720 Captioning Equipment

0020 Character Generators
0040 Decoders, Closed Captioning
0060 Encoders, Closed Captioning
0080 Message Generators
0100 Special Effects Title Keyers
0120 Teleprompters
0140 ENG/EFP portable
0160 keyboard entry
0180 monitor-based
0200 scroll entry

0730 Film Equipment

0020 Automation Controls & Systems
0040 projector/film chain controls
0060 Camera Mounts, Carrying Systems & Accessories
0080 airborne mounting/stabilizing
0100 carrying systems
0120 cranes
0140 dollies & tripods
0160 ENG braces
0180 heads
0200 helicopter rigs
0220 lens stabilizing systems
0240 pan & tilt heads
0260 remote systems
0280 pedestals
0300 remote controls

Product Categories

0320 stabilized carrying systems
0340 test charts
0360 tripods
Cameras, Film (see Motion Picture Cameras in this category)
0380 Editing Systems & Accessories
0400 dubbing systems
0420 8mm/16mm
0440 rewinders
0460 sound transfer equipment
0480 videotape transfer equipment
0500 Film
0520 8mm
0540 16mm
0560 35mm
0580 Film Chains, Projectors & Multiplexers
0583 Film Cleaning Equipment
0587 Film Inspection Equipment
0590 Film-Video Processor
0595 35mm still photography—video equipment
0600 light control
Lenses, Motion Picture (see Motion Picture Cameras & Accessories)
0620 Motion Picture Cameras & Supplies
0640 8mm
0660 lenses
0680 16mm
0700 lenses
0720 35mm
0740 lenses
0760 cans
0780 reels
0790 Motion Picture Film Processors
0800 Motion Picture Projectors
0820 8mm
0840 16mm
0860 35mm
0880 forward
0900 rear screen
0920 Projectors
0940 film chain
0960 large screen TV
0980 slide
1000 Tape-Film Interlock
1020 Titling Systems

0740 Lighting & Power Equipment & Supplies

0020 Controls, Fixtures, Lamps
0040 hangers, studio
0060 lights, HMI
0080 lights, portable/ENG
0100 lights, studio
0120 patch panel
0140 replacement
0150 Curtains
0155 tracks
0160 Fixtures
0180 Grip Equipment
0200 Lighting Accessories
0220 connector plugs
0240 control boards
0260 cyc lighting
0280 diffusion, efx material
0300 dimmer packs
0320 fader controls
0340 fill
0360 filters
0380 fixtures
0400 gels
0420 HMI, SI fixtures
0440 key
0460 lamps
0500 quartz fixtures
0520 stands, rigging
0540 transformers
0560 Lights, Studio Warning
0580 Rectifiers
0600 SCR
0620 power (semiconductor)
0640 Switcher Lighting Kits

0750 Mobile Equipment & Supplies

0020 Aerial Lift Buckets
0040 Batteries & Accessories
0060 batteries
0080 lead-acid
0100 nicad
0120 silver-zinc
0140 belts
0160 chargers
0180 checker
0200 packs/eng
0220 packs/lighting
0240 pack/test instruments
0260 Bucket Lifts & Platforms
0280 Cases, Portable Equipment
0300 Consoles & Mobile Studios
0320 Heaters for Vans
0360 ENG systems
0380 stabilizers
0400 Mobile Units
0420 Portable Production Consoles
Power Belts (see Batteries & Accessories in this category)
0440 Production Trucks
0460 Radio Communications Equipment
0480 receivers
0500 transmitters
0520 STLs
0540 fiberoptic
0560 microwave
0580 satellite
0620 waveguide
0640 Trailers
0660 Truck Bodies & Accessories
0700 Vans & Mobile Units
0720 eng/reng remote
0740 vans with ladders
0760 video production

0760 Studio Support Equipment

0020 Alarms
0040 carrier
0060 fault
0080 tower light
0100 warning systems
0120 Automatic Programming Equipment
0140 news
0160 weather
0180 Automation Controls & Systems
0200 lighting
0220 logging
0240 Blowers & Fans
0260 Cabinets, Consoles & Equipment Racks
0280 Color Weather Displays
0300 De-Essers
0320 Display Units, (Time Temp, ID)
0340 Edit Code Generators
0360 Edit Code Receivers
0380 Electromagnetics for Klystron Tubes
0400 Equipment Carrying Systems
0420 cases
0440 cases with wheels
0460 dollies
0480 Facsimile Communications Systems
0500 Frames & Racks
0520 Furniture & Cabinetry, Studio
0540 consoles
0560 19" equipment racks
0580 tape storage units
0600 Generators, Electric Power
0620 Graphic Aids
0640 Jack Panels
0660 wired
0680 Knobs, Control
0700 Ladders
0720 Lashing Wire
0740 Line Surge Protectors
0760 Loudspeakers
0780 control room
0800 record studio
0840 Pedestals
0860 Power Controllers
0880 Power Supplies
0900 AC power dividers
0920 batteries
0940 lead-acid
0960 nicad
0980 silver-zinc
1000 battery chargers
1020 converters
1040 inverters
1060 power generators
1080 Projection TV-Rear Screen
1240 Safety Equipment
1260 Scenery, Prefab
1280 Screens
1300 front projection
1320 rear projection
1340 Soundproofing Material
1360 Surge Protectors
1380 Tapes & Splice Materials
1400 Transportation Cases
1420 editing, production consoles
1440 foam insert
1460 rack configuration
1480 Tubes
1500 CRT monitor
1520 CRT oscilloscope
1540 receiver
1560 rectifier
1580 solid state replacement
1600 transmitter
1620 am/fm
1640 klystron
1660 VHF
1680 video camera pickup
1700 Uniforms

0770 Video Equipment & Supplies

0020 Ad Insertion Equipment
0040 cartridge
0060 tone sensors
0080 Amplifiers
0100 distribution
0120 isolation
0140 preamplifiers
0160 proc
0200 pulse
0220 stabilizing
0240 subcarrier
0260 sweep
0280 video
0300 zero study delay
0320 Automation Controls & Systems
0340 cart systems, random select
0360 master controls, custom
0380 program controls
0400 reel-to-reel controllers
0420 Automation Equipment
0440 Cameras & Accessories
0460 cameras
0480 b & w
0500 camera/recorder combination
0520 CCD
0540 CCTV
0560 cine
0580 color
0600 ENG, EFP (18mm tubes)
0620 field
0640 field (25mm tubes)
0680 handheld
0700 lightweight (13mm tubes)
0720 portable
0740 portable color
0760 portable monochrome
0780 single-tube
0800 solid state
0820 studio
0840 studio color
0860 studio monochrome
0880 components
0900 filters
0920 lenses
0940 lens extenders
0960 pickup tubes
0980 stand alone microprocessor CCUs
1000 lenses & accessories
1020 cable (for remote control)
1040 connectors
1060 lenses
1080 lenses, fixed
1100 lenses, projection
1110 pickup tubes
1120 tubes
1140 zoom
1160 remote control systems, digital
1180 test charts
1200 mounts, carrying systems & accessories
1220 airborne mounting/stabilizing equipment
1240 booms
1260 carrying systems
1280 cranes
1300 dollies
1320 ENG braces
1340 helicopter rigs
1360 mounting heads
1380 pan & tilt heads
1400 stabilizing
1420 pedestals
1440 pods
1460 tripods
1480 remote controls
1500 Cart Machines
1540 multiple deck
1560 random access
1600 single deck
1620 triple deck
1640 Cartridge Systems
1660 automatic sequencing
1680 delay equipment-cartridges
1700 erasers
1720 remote-control
1740 winding equipment
1760 Cartridges (Tape) & Accessories
1780 alignment
1800 carts
1860 stereo
Cartridge reloading services (see SERVICES)
1880 storage racks & cabinets
Character Generators—(see Generators in this category)
1900 Chroma Keyer Decoder
1920 Chroma Keyers
1940 Clocks & Counters
1960 counters
1980 down
2000 up
2020 up/down
2040 station clocks
2060 Closed-Caption Systems (Studio)
Color Correctors (see Digital Processing Equipment in this category)
2080 Communications Systems-ENG
2100 Comparators
2120 time
2140 video
Computers, TV Newsroom (see COMPUTERS & ACCESSORIES)
2160 Consoles
2180 CCTV/educational
2200 master control
2220 portable production
2240 post production
2260 routing
2280 studio production
2300 studio production with digital effects
2320 Converters
2340 CRT Displays & Controllers
2360 Cue Systems
2380 Decoders-Comb
2400 Delay Lines, Video
2420 Demodulators
2440 optical
2460 video
2470 Digital Disk Recorders
2480 Digital Processing Equipment
2500 color correctors
2520 field synchronizers
2540 frame synchronizers
2560 framestores
2580 image enhancers
2600 image processors

2620 noise reducers
2640 standards converters
2660 TBC/framestores
2680 TBCs
2700 dual channel
2720 video multiprocessors
2740 Digitizers, Color
2760 Discs, Video
2780 Dropout Compensators
2800 Editing Systems
2820 CCTV/industrial
2840 computerized
2860 ENG/Field Production
2880 studio production
2900 Electronic Art & Graphics Equipment
2920 bit pad digitizers
2940 camera/VTR digitizers
character generators (see Generators in this category)
2960 digital art/paint systems
2980 digital still stores
3000 "draw on screen" systems
3020 weather symbol inserters
3040 Electronic Still Processing Systems (video image processor)
3060 Encoders, Color
3080 Enhancers, Video Image
3100 Equalizers
3120 Field Video Setup Module
3140 Filters-Video
3160 Frame/Field Store, Digital
3180 Frame Store Synchronizers
3200 Generators
3220 background color
3240 burst
3260 character
3280 color pattern
3300 color sync
3320 convergence
3340 RF
3360 special effects
3380 stereo
3400 sync
3420 synchronizing systems
3440 time code
3460 vertical interval
3480 tone
3500 tone, EBS
3520 Graphic Equalizers
3540 Identification Systems, Video
Image Repositioners (see Video Signal Processing Equipment in this category)
3560 Image Synthesis
3580 Intercom Systems
3600 hard-wire
3620 wireless
Keyers (see Special Effects Equipment in this category)
Lenses & Accessories (see Cameras & Supplies in this category)
Lighting (See Lighting & Power Equipment)
3660 Limiter/Compressors, TV
3680 Machine Assignment Systems
3700 Machine Controls, Technical Automation
3720 parallel interface
3740 serial interface
3760 VI systems
3780 Master Control Switchers
3800 automated
3820 business automation interfaced
3840 manual
3860 Modulators, TV
3880 Monitors
3900 b & w
3920 rack
3940 standalone
3960 color
3980 rack
4000 standalone
4020 pulse cross
4040 receiver/monitors
4060 waveform
4080 Multiple Access Controllers
Noise Reduction Systems (see Digital Processing Equipment in this category)
4100 Phase Correctors, Cart
4120 Post-Production Equipment
4140 editor/controllers
4160 multisource editors
4180 proprietary time code systems
4200 SMPTE time code generators, readers
4220 SMPTE time code synchronizers
4240 Power Supplies/Cases
Preamplifiers-Video (see Amplifiers in this category)
4260 Production Switchers
4280 special EFX
4300 automated
4320 compact studio/mobile
4340 large studio
4360 portable
4380 post-production
4400 Projection TV-Forward Throw
4420 Reader For Time Code In Vertical Interval
4440 Receiver, TV Aural
Recorder/Cameras (see Cameras & Recorders in this category)
4460 Recorders, Videotape
4480 1/4 inch
4500 1/2 inch
4520 3/4 inch
4540 1 inch
4560 cleaners
4580 degaussers
4600 extended play kit
4620 logging
4640 parts & accessories
4660 capstan assemblies
4680 care kits
4700 drive motor power supplies
4720 electronics
4740 heads
4760 head alignment equipment
4780 heads, rebuilt
4800 heads, replacement
4820 motors
4840 reels
4860 rewinders
4880 servo modifications
4900 speed controls
4920 synchronizers
4940 tape deck cabinets
4960 tape decks
4980 tension controls
5000 tension gauges
5020 transport services
5040 velocity error correctors
5060 quad
5080 reconditioned machines
5100 slow motion replay
VCRs (see VTRs, VCRs in this category)
5120 Remote Control Systems, Video
5140 Remote Pickup Equipment
5160 Reticule Safe Area/Title
5240 Safe Area Generators
5260 Signal Processing Equipment
5280 Signal Multiplexes
5300 Simulcasting Equipment
5320 Slides, Test
5340 Slow Motion Recorders & Accessories
5380 slo-mo controller
5420 video animation controllers
5440 Slow Scan TV Systems
5460 Sound Level Meters
Special Effects Generators (see Generators in this category)
5480 Special Effects Equipment
5500 colorizers
5520 compressor/positioners
5540 digital efx processors
5560 chromakeyers
5580 encoded
5600 RGB
5620 keyers
5640 downstream
5660 nonadditive
5680 standalone efx generators
5700 video insert
5720 Standards Converters/Services
5740 Still Stores, Slow Motion
5760 Still/Slide Store, Electronic
5780 Switchers
5800 crossbar
5820 routing
5840 video
5860 computerized
5880 local
5900 remote controlled
5920 Switches
5940 coaxial
5960 video activated
Sync Generators (see Generators in this category)
5980 Synchronizers
6000 audio-video
6020 digital video
6040 Tape & Accessories
6060 carrying & shipping cases
6080 demagnetizers
6100 evaluators
6120 rewinders
6140 spindle height gauges
6160 tape cleaners
6180 tape
6200 cartridges
6220 cassettes
6240 open reel
6260 tension gauges
6280 Telecine Equipment & Accessories
6300 16/35mm telecine projectors
6320 35mm slide projectors
6340 auto light control
6360 cameras
6380 color correctors
6400 optical multiplexers
6420 solid-state
6440 sprocketed film transports
6460 Teletext Systems
Test Charts, Slides (see Cameras & Accessories in this category)
Test Equipment (see TEST & MEASUREMENT EQUIPMENT)
Time Base Correctors (see Digital Processing Equipment in this category)
Time Code Generators, Vertical Interval (see Generators in this category)
Time Code/Synchronizing Systems (see Generators in this category)
6480 Timers
6500 blanking interval
6520 program
6540 video tape
Tubes (see Cameras & Accessories in this category)
6560 Tuners, Video
6580 VTRs, VCRs
6600 1/2 inch
6620 3/4 inch
6640 1 inch
6660 2 inch
6680 parts & accessories
6700 cleaners
6720 degaussers
6740 erasers, bulk
6760 evaluators
6800 head alignment equipment
6860 heads, tension guages
6680 loaders
6900 videotape
6920 videotape cassettes
6940 pro VHS VCRs
6960 pro beta VCRs
6980 quad
7000 recorder/camera combos
7020 U-type VCRs
7040 video carts, cassette automation systems
Video Amplifiers (see Amplifiers in this category)
7060 Video Controllers
Video Heads (see VTRs, VCRs & Recorders, Videotape in this category)
Video Image Processors (see Digital Processing Equipment in this category)
7080 Video Line Output Display
7240 Video projectors
7260 Video Printers (Studio)
7280 Video Signal Processing Equipment
7300 cable equalizers
7320 comb filter decoders
7360 decoders
7380 dropout compensators
7400 image repositioners
7420 NTSC encoders
7440 syne generators
7460 countdown
7480 black burst
7500 color bar
7520 multiburst
7540 safe title area
7560 source identification
7580 staircase ramp
7600 sync
7640 video delay lines
7660 video filters
7680 Video Business Automation Hardware
7700 Videocassette-Based Automation Systems
Videotape & Accessories (see VTRs, VCRs & Recorders, Videotape in this category)
7720 Weather Equipment
7740 facsimile chart recorders
7760 marine radiofacsimile
7780 facsimile chart scanners
7800 analog
7820 digital
7840 remote radar recorders
7860 satellite receiving systems
7880 satellite colorizer systems
7900 Weather Graphic System
7920 Weather Instruments
7940 Weather Radar Systems
7960 Weather Receivers
7980 Wire

0800
TEST & MEASUREMENT EQUIPMENT & SUPPLIES

0020 Acoustic Analyzers
0040 Audio System Analyzers
0060 Attenuators
0080 audio
0100 fixed
0120 impedance matching
0140 microwave
0160 radio frequency (RF)
0180 video
0200 Audio Test Equipment
0220 harmonic distortion meters
0240 IM meters
0260 real time analyzers
0280 sideband analyzers
0300 signal generators
0320 spectrum analyzers
0340 wow & flutter meters
0360 Burst Phase Meter
0380 Cable Test Equipment
0400 automatic sweep systems
0420 cable analyzers
0440 calibrators
0460 digital radar test sets
0480 field intensity meters
0500 ground resistance testers

Product Categories

0520 insulation testers
0540 return link transmitters
0560 RF leakage detection equipment
0580 signal level meters
0590 underground locators
0620 Calibration Equipment (see also Cable Test Equipment)
0640 Clocks, Timing
0660 digital
0680 master, slave clocks
0700 time distribution
0720 timers
0740 Color Analyzers
0760 Connectors
0780 Converter Test Equipment
0800 dB Meters
0820 Delay Measuring Sets
0840 Delayed Sweep Scopes
0860 Demod Testers
0880 Detectors
0900 microwave
0940 RF detectors
0980 Differential Phase/Gain Sets
1000 Digital Video Analyzers
1020 Field Strength Meters
1040 am/fm
1060 TV
1080 Frequency Counters
1100 Generators
1120 audio sine
1140 audio sweep
1160 cross pulse
1180 dot/bar
1200 function
1220 marker
1240 NTSC signal test
1260 pulse
1280 RF signal
1300 square wave
1320 staircase
1340 stereo
1360 video sweep
1380 VITS
1400 VITS inserter
1420 Harmonic Distortion Analyzers
1440 Inserter/Reader VIT
1460 Intermod Distortion Analyzers
1480 Interval Timers, V & H
1500 Logic Analyzers
1520 Logging, Monitoring Test Equipment
1560 chart recorders
1580 log printers
1600 radio monitors, automatic
1620 status, alarm indicators
1640 tape-based loggers
1660 TV monitors, automatic
1700 Measuring/Monitoring Meters
1720 antenna base meter
1730 audio modulation meters
1760 digital multimeter
1780 digital panel meters
1820 IC testers
1860 line voltage meter
1880 modular test sets
1900 peak program
1940 RF meters
1960 semiconductor testers
1980 video level meters
1990 video modulation meters
2000 video noise meters
2020 voltmeters, audio
2040 VTVMs
2060 Vu meter
2080 wattmeters
2090 Microwave Test Equipment
2100 Monitors
2120 Multimeters
2160 Oscilloscopes
2180 Phase Angle Meters
2200 RF Test Equipment
2220 AM field intensity meters
2240 antenna monitors
2260 calorimeters
2280 demodulators
2300 frequency monitors, controllers
2320 fm field intensity meters
2340 impedance bridges
2360 modulation monitors
2380 phase meters
2400 power meters, wattmeters
2420 test signal generators
2440 TV field intensity meters
2460 Sideband Analyzers
2480 Signal Level Meters
2500 Spectrum Analyzers
2520 Sweep Generators
2540 Video Test Equipment
2560 analyzers
2600 burst phase meters
2620 diff. phase/gain meters
2660 noise meters
2680 signal generators
2700 vectorscopes
2720 VITS analyzers
2740 waveform monitors
2760 Voltmeters
2780 VSWR & Power Meters

0900 TOOLS & EQUIPMENT

0020 Cable Installation Tools & Accessories
0040 Cable Tools
0060 coring tools
0080 cutters
0100 earth anchors
0120 guy grips
0140 reverse spiral grips
0160 Tool Kits

0100—Antennas, Towers & Equipment

0100-0020

Amplifiers

ANIXTER CABLE TV (CANADA) (d)—C-140
ANTRONIX INC. (m)—C-140
ANTRONIX SALES (m)—C-140
ANTSCO CORP. (m)—C-141
BAF COMMUNICATIONS CORP. (d)—C-142
BARRETT ASSOCIATES INC. (d & r)—C-142
BLONDER-TONGUE LABORATORIES INC. (m)—C-143
BROADCAST MICROWAVE SERVICES INC. (m)—C-144
CABLE LINK INC. (d & r)—C-144
CABLE SERVICES CO. INC. (d)—C-144
CABLETENNA CORP. (m)—C-145
THE CAMERA MART INC. (d & r)—C-145
CATEL TELECOMMUNICATIONS (m)—C-145
CATV SERVICES INC. (d)—C-145
CAVECO EQUIPMENT LTD. (d)—C-146
CENTURY REPAIR & SERVICE CO. INC. (d)—C-146
CHANNEL MASTER (m)—C-146
COLORMAX ELECTRONIC CORP. (d)—C-148
COMSE SALES/JOHN WEEKS ENTERPRISES (d)—C-148
COMSONICS INC. (r)—C-148
COMWAVE (m & d & r)—C-149
JERRY CONN ASSOCIATES INC. (d)—C-149
CONTINENTAL ELECTRONICS (m)—C-149
CROWN INTERNATIONAL INC. (m)—C-149
dB COMMUNICATIONS INC. (d)—C-150
DECIBEL PRODUCTS INC. (m)—C-150
DELTA ELECTRONICS INC. (m)—C-150
ELECTROLINE EQUIPMENT INC. (m)—C-152
EM ELECTRONICS INC. (d & r)—C-153
ESE (m)—C-153
FUTURE PRODUCTIONS INC. (m)—C-154
GARDINER COMMUNICATIONS CORP. (m)—C-154
G. C. ELECTRONICS CO. (m)—C-154
GLOBAL SYSTEMS CORP. (m)—C-155
HALL ELECTRONICS INC. (d & r)—C-156
H & E MICRO-TRAK CORP. (m)—C-156
HEWLETT-PACKARD CO. (m)—C-156
INTERCEPT COMMUNICATION PRODUCTS INC. (d & r)—C-158
INTERNATIONAL MICROWAVE CORP. (m)—C-158
ITS CORP. (m)—C-158
JAMPRO ANTENNAS INC. (d)—C-158
JOHNSON ELECTRONICS INC. (m)—C-159
KELTEC FLORIDA INC. (m)—C-159
LIGHTNING ELECTRIC OF PENNSYLVANIA INC. (d)—C-161
LINDSAY SPECIALTY PRODUCTS (m)—C-161
LNR COMMUNICATIONS INC. (m)—C-162
MEGA HERTZ (d)—C-163
MICROWAVE RADIO CORP. (m)—C-164
MIDWEST CATV (d)—C-164
MOTOROLA (m)—C-165
MOTOROLA INC. (m)—C-165
NCS INDUSTRIES (d & r)—C-166
NEUMADE PRODUCTS CORP. (m)—C-166
PASSIVE DEVICES INC. (d)—C-168
T. R. PITTS CO. (d)—C-169
POWER & TELEPHONE SUPPLY CO. INC. (d)—C-169
PROTECH AUDIO CORP. (m)—C-170
QEI CORP. (m & d)—C-170
QUALITY RF SERVICES INC. (r & m & d)—C-170
RF TECHNOLOGIES (m & d)—C-171
RF TECHNOLOGY INC. (m)—C-171
RMT ENGINEERING INC. (d)—C-171
SANCHEZ COMMUNICATIONS (d)—C-172
SATELLITE SYSTEMS OF BREVARD (r)—C-172
SCIENTIFIC-ATLANTA INC. (m)—C-172
SIGNAL VISION INC. (d)—C-173
SPECTRUM (d)—C-174
TAIKAN CO. (m)—C-176
TAPE-ATHON CORP. (m)—C-176
TECHNOV INDUSTRIES LTD. (m)—C-176
TEKO TELECOM S.R.L. (m)—C-176
TEPCO CORP. (m)—C-178
TEXSCAN CORP. (m)—C-178
TONER CABLE EQUIPMENT INC. (d)—C-179
TRIPLE CROWN ELECTRONICS INC. (m)—C-179
T.V.C. INC. (d)—C-180
VIEWSONICS INC. (m)—C-182

0100-0040

Antenna Accessories

ANDREW CORP. (m)—C-140
ANIXTER CABLE TV (CANADA) (d)—C-140
ANTENNA TECHNOLOGY (m & d & r)—C-140
ANTENNAS FOR COMMUNICATIONS (m)—C-140
ANTSCO CORP. (m)—C-141
BARRETT ASSOCIATES INC. (d)—C-142
CABLE SERVICES CO. INC. (d)—C-144
CABLETENNA CORP. (m)—C-145
CAVECO EQUIPMENT LTD. (d)—C-146
CENTRAL TOWER INC. (d & r)—C-146
CHANNEL MASTER (m)—C-146
COLORMAX ELECTRONIC CORP. (d)—C-148
CUSHCRAFT CORP. (m)—C-149
dB COMMUNICATIONS INC. (d)—C-150
DECIBEL PRODUCTS INC. (m)—C-150
DIAMOND COMMUNICATION PRODUCTS INC. (m)—C-150
DIELECTRIC COMMUNICATIONS (m)—C-150
DROP SHOP LTD. INC. (d)—C-151
EXPRESS TOWER CO. INC. (d)—C-153
GABRIEL ELECTRONICS INC. (m)—C-154
G. C. ELECTRONICS CO. (m)—C-154
GENERAL ELECTRIC CO. (m)—C-154
GODWIN'S DIS-K SATELLITE SYSTEMS INC. (d & r)—C-155
HALL ELECTRONICS INC. (d)—C-156
H & E MICRO-TRAK CORP. (m)—C-156
INTERCEPT COMMUNICATION PRODUCTS INC. (d & r)—C-158
ITERA/BELMOOR (m)—C-158
JAMPRO ANTENNAS INC. (d)—C-158
JOHNSON ELECTRONICS INC. (d)—C-159
LDL COMMUNICATIONS INC. (m)—C-160
LIGHTNING ELECTRIC OF PENNSYLVANIA INC. (d)—C-161
LINDSAY SPECIALTY PRODUCTS (m)—C-161
LINEAR TELECOMMUNICATIONS (m & d & r)—C-161
MEGA HERTZ (d)—C-163
MICRO COMMUNICATIONS INC. (m)—C-164
MICROWAVE RADIO CORP. (m)—C-164
MIDWEST CATV (d)—C-164
MOTOROLA INC. (m)—C-165
NCS INDUSTRIES (d)—C-166
PACIFIC TOWER CO. (d & r)—C-167
PASSIVE DEVICES INC. (d)—C-168
QEI CORP. (d)—C-170
RADIO RESOURCES AND SERVICES CORP. (d)—C-170
RMT ENGINEERING INC. (d)—C-171
ROHN (m)—C-171
SANCHEZ COMMUNICATIONS (d)—C-172
SATELLITE SYSTEMS OF BREVARD (r)—C-172
SCIENTIFIC-ATLANTA INC. (m)—C-172
SG COMMUNICATIONS (r)—C-173
SHAROUBIM INTERNATIONAL GROUP INC. (d)—C-173
SHIVELY LABORATORIES INC. (m)—C-173
SIEL SISTEMI ELETTRONICI (d)—C-173
SIGNAL VISION INC. (d)—C-173
SIMPLICITY TOOL CORP./SITCO ANTENNAS (m)—C-174
SPECTRUM (d)—C-174
STEVENS TOWER CO. INC. (d & r)—C-175
SWAGER COMMUNICATIONS INC. (d)—C-175
S.W.R. INC. (m)—C-175
TAIKAN CO. (m)—C-176
TEKO TELECOM S.R.L. (m)—C-176
TELEPLEX INC. (m)—C-177
TENNAPLEX SYSTEMS LTD. (d)—C-178
TOWNSEND CORP. (d)—C-179
VARIAN TVT (d)—C-180
VERTEX COMMUNICATIONS CORP. (m)—C-182
WALTON TOWERS INC. (r)—C-183

0100-0060
—alignment systems, microwave

ANDREW CORP. (m)—C-140
CENTRAL TOWER INC. (r)—C-146
GODWIN'S DIS-K SATELLITE SYSTEMS INC. (r)—C-155
L & R COMMUNICATIONS LTD. (r)—C-160
LINEAR TELECOMMUNICATIONS (d)—C-161
SATELLITE SYSTEMS OF BREVARD (r)—C-172
SG COMMUNICATIONS (r)—C-173
STEVENS TOWER CO. INC. (d & r)—C-175
TEKO TELECOM S.R.L. (m)—C-176
TRANSMISSION STRUCTURES LTD. (r)—C-179
WALTON TOWERS INC. (r)—C-183

0100-0080
—base insulators

ANDREWS TOWER INC. (d & r)—C-140
CENTRAL TOWER INC. (d)—C-146
EXPRESS TOWER CO. INC. (d)—C-153
LDL COMMUNICATIONS INC. (d)—C-160
FRED A. NUDD CORP. (d)—C-167
PACIFIC TOWER CO. (d & r)—C-167
STAINLESS INC. (d)—C-175
STEVENS TOWER CO. INC. (d & r)—C-175
SWAGER COMMUNICATIONS INC. (d)—C-175
TRANSMISSION STRUCTURES LTD. (d & r)—C-179

0100-0100
—baluns

ANDREW CORP. (m)—C-140
ANIXTER CABLE TV (CANADA) (d)—C-140
ANTRONIX INC. (m)—C-140
ANTSCO CORP. (m)—C-141
AVA ELECTRONICS CORP. (m)—C-142
CABLE SERVICES CO. INC. (d)—C-144
CABLETENNA CORP. (m)—C-145
COLORMAX ELECTRONIC CORP. (d)—C-148
CUSHCRAFT CORP. (m)—C-149
DIELECTRIC COMMUNICATIONS (m)—C-150
GODWIN'S DIS-K SATELLITE SYSTEMS INC. (d)—C-155
ITERA/BELMOOR (m)—C-158
KINTONIC LABORATORIES INC. (m)—C-160
LINDSAY SPECIALTY PRODUCTS (m)—C-161
MARCONI COMMUNICATION SYSTEMS LTD. (m)—C-163
PASSIVE DEVICES INC. (d)—C-168
RMS ELECTRONICS INC./CATV DIV. (d)—C-171
SHIVELY LABORATORIES INC. (m)—C-173
TAIKAN CO. (m)—C-176
TELEPLEX INC. (m)—C-177
TONER CABLE EQUIPMENT INC. (d)—C-179

0100-0120
—current controllers

COLORMAX ELECTRONIC CORP. (d)—C-148
INTERNATIONAL MICROWAVE CORP. (r)—C-158
MICRODYNE CORP. (m)—C-164
TEKO TELECOM S.R.L. (m)—C-176

0100-0140
—current meters

CONTINENTAL ELECTRONICS (d)—C-149
HALL ELECTRONICS INC. (d)—C-156
KINTONIC LABORATORIES INC. (d)—C-160
VIEWSONICS INC. (m)—C-182

0100-0160
—diplexers

AIRTRON (m)—C-138
ANDREW CORP. (m)—C-140
ANTRONIX INC. (m)—C-140
COMARK COMMUNICATIONS INC. (m)—C-148
CONTINENTAL ELECTRONICS (d)—C-149
DIELECTRIC COMMUNICATIONS (m)—C-150
ITS CORP. (m)—C-158
JAMPRO ANTENNAS INC. (m)—C-158
KINTONIC LABORATORIES INC. (m)—C-160
LDL COMMUNICATIONS INC. (m)—C-160
MARCONI COMMUNICATION SYSTEMS LTD. (m)—C-163
MICRO COMMUNICATIONS INC. (m)—C-164
MICROLAB/FXR (m)—C-164
NCS INDUSTRIES (r)—C-166
SHAROUBIM INTERNATIONAL GROUP INC. (d)—C-173
SHIVELY LABORATORIES INC. (m)—C-173
S.W.R. INC. (m)—C-175
TEKO TELECOM S.R.L. (m)—C-176
TENNAPLEX SYSTEMS LTD. (d)—C-178
VIEWSONICS INC. (m)—C-182
WIDE BAND ENGINEERING CO. (m)—C-183

0100-0180
—dummy loads

AIRTRON (m)—C-138
ALTRONIC RESEARCH INC. (m & d & r)—C-139
BIRD ELECTRONIC CORP. (m & d)—C-143
COAXIAL DYNAMICS INC. (m)—C-148

COLORMAX ELECTRONIC CORP. (d)—C-148
CONTINENTAL ELECTRONICS (m)—C-149
DECIBEL PRODUCTS INC. (m)—C-150
DIELECTRIC COMMUNICATIONS (m)—C-150
ELECTRO IMPULSE LABORATORY INC. (m)—C-152
HALL ELECTRONICS INC. (d)—C-156
HARRIS ALLIED BROADCAST EQUIPMENT (m)—C-156
HOLZBERG INC. (d)—C-157
JAMPRO ANTENNAS INC. (d)—C-158
KDI/TRIANGLE ELECTRONICS (m)—C-159
KINTONIC LABORATORIES INC. (m)—C-160
MARCONI COMMUNICATION SYSTEMS LTD. (m)—C-163
MICRO COMMUNICATIONS INC. (m)—C-164
MICROLAB/FXR (m)—C-164
NARDA MICROWAVE CORP. (m)—C-166
SHAROUBIM INTERNATIONAL GROUP INC. (d)—C-173
SHIVELY LABORATORIES INC. (d)—C-173
TEKO TELECOM S.R.L. (m)—C-176
TELEPLEX INC. (m)—C-177

0100-0200
—earth terminal positioners

ANDREW CORP. (m)—C-140
GODWIN'S DIS-K SATELLITE SYSTEMS INC. (d & r)—C-155
LINEAR TELECOMMUNICATIONS (d)—C-161
MICRODYNE CORP. (m)—C-164
SATELLITE SYSTEMS OF BREVARD (r)—C-172
SCIENTIFIC-ATLANTA INC. (m)—C-172
SHAROUBIM INTERNATIONAL GROUP INC. (d)—C-173
VERTEX COMMUNICATIONS CORP. (m)—C-182
WALTON TOWERS INC. (r)—C-183

0100-0220
—guy strain insulators

ANDREW CORP. (m)—C-140
ANDREWS TOWER INC. (d & r)—C-140
CABLE SERVICES CO. INC. (d)—C-144
CENTRAL TOWER INC. (d)—C-146
EXPRESS TOWER CO. INC. (d)—C-153
KES/KLUNGNESS ELECTRONIC SUPPLY (d)—C-159
LDL COMMUNICATIONS INC. (d)—C-160
ROHN (m)—C-171
SG COMMUNICATIONS (r)—C-173
STAINLESS INC. (d)—C-175
STEVENS TOWER CO. INC. (d & r)—C-175
SWAGER COMMUNICATIONS INC. (d)—C-175
TRANSMISSION STRUCTURES LTD. (d & r)—C-179

0100-0240
—heater controls

ANDREW CORP. (m)—C-140
ANTENNA TECHNOLOGY (m & d)—C-140
CONTINENTAL ELECTRONICS (d)—C-149
ENVIRONMENTAL TECHNOLOGY INC. (m)—C-153
HALL ELECTRONICS INC. (d)—C-156
H & E MICRO-TRAK CORP. (m)—C-156
RAYCHEM CORP. (m)—C-171
SCIENTIFIC-ATLANTA INC. (m)—C-172
SHIVELY LABORATORIES INC. (m)—C-173
VERTEX COMMUNICATIONS CORP. (m)—C-182

0100-0260
—ice warning systems

ANDREW CORP. (m)—C-140
ANTENNA TECHNOLOGY (m & d)—C-140
BIRD ELECTRONIC CORP. (m & d)—C-143
CONTINENTAL ELECTRONICS (d)—C-149
DIELECTRIC COMMUNICATIONS (d)—C-150
H & E MICRO-TRAK CORP. (m)—C-156
SG COMMUNICATIONS (r)—C-173
TRANSMISSION STRUCTURES LTD. (d & r)—C-179

0100-0280
—masts, ENG

BAF COMMUNICATIONS CORP. (d)—C-142
CABLE SERVICES CO. INC. (d)—C-144
DECIBEL PRODUCTS INC. (m)—C-150
DIAMOND COMMUNICATION PRODUCTS INC. (m)—C-150
E-N-G MOBILE SYSTEMS INC. (d)—C-153
HOLZBERG INC. (d)—C-157
L & R COMMUNICATIONS LTD. (m)—C-160
LINEAR TELECOMMUNICATIONS (m)—C-161
LINGO INC. (m)—C-162
MICROFLECT CO. INC. (m)—C-164
MICROWAVE RADIO CORP. (d)—C-164
FRED A. NUDD CORP. (m)—C-167
RF TECHNOLOGY INC. (d)—C-171
SG COMMUNICATIONS (r)—C-173
SWAGER COMMUNICATIONS INC. (m)—C-175
TRANSMISSION STRUCTURES LTD. (m & r)—C-179
TRI-EX TOWER CORP. (m)—C-179
WILL-BURT CO. (m)—C-183

0100-0300
—phasing/branching systems

CONTINENTAL ELECTRONICS (m)—C-149
HALL ELECTRONICS INC. (d)—C-156
JAMPRO ANTENNAS INC. (m)—C-158
KINTONIC LABORATORIES INC. (m)—C-160
LINDSAY SPECIALTY PRODUCTS (m)—C-161
TEKO TELECOM S.R.L. (m)—C-176
TENNAPLEX SYSTEMS LTD. (d)—C-178
TRANSMISSION STRUCTURES LTD. (r)—C-179

0100-0320
—rademes

ANDREW CORP. (m)—C-140
ANTENNA TECHNOLOGY (d)—C-140
CONTINENTAL ELECTRONICS (d)—C-149
DECIBEL PRODUCTS INC. (m)—C-150
DIELECTRIC COMMUNICATIONS (m)—C-150
EXPRESS TOWER CO. INC. (d)—C-153
GABRIEL ELECTRONICS INC. (m)—C-154
HALL ELECTRONICS INC. (d)—C-156
LINDSAY SPECIALTY PRODUCTS (m)—C-161
SG COMMUNICATIONS (r)—C-173
SHIVELY LABORATORIES INC. (m)—C-173
STEVENS TOWER CO. INC. (d & r)—C-175
TEKO TELECOM S.R.L. (m)—C-176
TENNAPLEX SYSTEMS LTD. (d)—C-178
TEPCO CORP. (d)—C-178
TRANSMISSION STRUCTURES LTD. (d & r)—C-179
WALTON TOWERS INC. (r)—C-183

0100-0340
—remote indicators

ANDREW CORP. (m)—C-140
HALL ELECTRONICS INC. (d)—C-156
KINTONIC LABORATORIES INC. (m)—C-160
NARDA MICROWAVE CORP. (m)—C-166
TEKO TELECOM S.R.L. (m)—C-176

0100-0360
—sampling systems

ANDREW CORP. (m)—C-140
CONTINENTAL ELECTRONICS (d)—C-149
DELTA ELECTRONICS INC. (m)—C-150
HALL ELECTRONICS INC. (d)—C-156
KINTONIC LABORATORIES INC. (m)—C-160
FRED A. NUDD CORP. (d)—C-167
TRANSMISSION STRUCTURES LTD. (r)—C-179

0100-0380
—static drain resistors

CONTINENTAL ELECTRONICS (d)—C-149
CUSHCRAFT CORP. (m)—C-149
LIGHTNING ELIMINATORS & CONSULTANTS INC. (m)—C-161

0100-0400
—telescoping masts

ADELPHON INC. (m)—C-137
AUDIO BROADCAST GROUP INC. (d)—C-141
CABLE SERVICES CO. INC. (d)—C-144
DAVIS & SANFORD CO. INC. (m)—C-150
E-N-G MOBILE SYSTEMS INC. (d)—C-153
HOLZBERG INC. (d)—C-157
LANCE INDUSTRIES (m)—C-160
MICROWAVE RADIO CORP. (d)—C-164
RF TECHNOLOGY INC. (d)—C-171
TRI-EX TOWER CORP. (m)—C-179
WILL-BURT CO. (m)—C-183

0100-0420
—transfer switches

ANDREW CORP. (m)—C-140
CONTINENTAL ELECTRONICS (d)—C-149
DELTA ELECTRONICS INC. (m)—C-150
DIELECTRIC COMMUNICATIONS (m)—C-150
DOW-KEY MICROWAVE CORP. (m)—C-151
HALL ELECTRONICS INC. (d)—C-156
KDI/TRIANGLE ELECTRONICS (m)—C-159
KINTONIC LABORATORIES INC. (m)—C-160
MICRO COMMUNICATIONS INC. (m)—C-164
NARDA MICROWAVE CORP. (m)—C-166
QEI CORP. (d)—C-170
SHIVELY LABORATORIES INC. (m)—C-173
S.W.R. INC. (m)—C-175

0100-0440
—tuning units

CONTINENTAL ELECTRONICS (m)—C-149
dB COMMUNICATIONS INC. (d)—C-150
DECIBEL PRODUCTS INC. (m)—C-150
HALL ELECTRONICS INC. (d)—C-156
HARRIS ALLIED BROADCAST EQUIPMENT (m)—C-156
HOLZBERG INC. (d)—C-157
JOHNSON ELECTRONICS INC. (m)—C-159
KINTONIC LABORATORIES INC. (m)—C-160
SATELLITE SYSTEMS OF BREVARD (r)—C-172
TELEPLEX INC. (m)—C-177
TENNAPLEX SYSTEMS LTD. (d)—C-178
TRANSMISSION STRUCTURES LTD. (m & r)—C-179

0100-0460
—VSWR units

BIRD ELECTRONIC CORP. (m & d)—C-143
COAXIAL DYNAMICS INC. (m)—C-148
CONTINENTAL ELECTRONICS (d)—C-149
DECIBEL PRODUCTS INC. (m)—C-150
HALL ELECTRONICS INC. (d)—C-156
JAMPRO ANTENNAS INC. (d)—C-158
NARDA MICROWAVE CORP. (m)—C-166
SG COMMUNICATIONS (r)—C-173
SHIVELY LABORATORIES INC. (m)—C-173
TELEPLEX INC. (m)—C-177

0100-0480
—waveguides

AIRTRON (m)—C-138
ANDREW CORP. (m)—C-140
BAF COMMUNICATIONS CORP. (d)—C-142
CABLEWAVE SYSTEMS (m)—C-145
COMARK COMMUNICATIONS INC. (m)—C-148
dB COMMUNICATIONS INC. (d)—C-150
DIELECTRIC COMMUNICATIONS (m)—C-150
GABRIEL ELECTRONICS INC. (m)—C-154
HALL ELECTRONICS INC. (d)—C-156
IMMAD BROADCAST SERVICES (r)—C-157
JAMPRO ANTENNAS INC. (d)—C-158
L & R COMMUNICATIONS LTD. (r)—C-160
MICRO COMMUNICATIONS INC. (m)—C-164
MICRODYNE CORP. (m)—C-164
MICROFLECT CO. INC. (m)—C-164
MICROLAB/FXR (m)—C-164
FRED A. NUDD CORP. (d)—C-167
RADIATION SYSTEMS INC. (d)—C-170
RF TECHNOLOGY INC. (d)—C-171
SHIVELY LABORATORIES INC. (d)—C-173
S.W.R. INC. (m)—C-175
TELEPLEX INC. (m)—C-177
TENNAPLEX SYSTEMS LTD. (d)—C-178
TEPCO CORP. (d)—C-178
TRANSMISSION STRUCTURES LTD. (r)—C-179
WALTON TOWERS INC. (r)—C-183

0100-0500

Antennas

AIRTRON (m)—C-138
ANIXTER CABLE TV (CANADA) (d)—C-140
ANRITSU AMERICA INC. (m)—C-140
ANTENNAS FOR COMMUNICATIONS (m)—C-140
BARRETT ASSOCIATES INC. (d)—C-142
CABLE SERVICES CO. INC. (d)—C-144
CABLEWAVE SYSTEMS (m)—C-145
CATV SERVICES INC. (d)—C-145
CAVECO EQUIPMENT LTD. (d)—C-146
CHANNEL MASTER (m)—C-146
COLORMAX ELECTRONIC CORP. (d)—C-148
COMARK COMMUNICATIONS INC. (d)—C-148
COMSE SALES/JOHN WEEKS ENTERPRISES (d)—C-148
COMTECH ANTENNA SYSTEMS INC. (m)—C-148
COMWAVE (d)—C-149
CUSHCRAFT CORP. (m)—C-149
DECIBEL PRODUCTS INC. (m)—C-150
DIELECTRIC COMMUNICATIONS (m)—C-150
EMCEE (d)—C-152
EM ELECTRONICS INC. (d)—C-153
EXPRESS TOWER CO. INC. (d)—C-153
GABRIEL ELECTRONICS INC. (m)—C-154
G. C. ELECTRONICS CO. (m)—C-154
GENERAL ELECTRIC CO. (m)—C-154
GODWIN'S DIS-K SATELLITE SYSTEMS INC. (d & r)—C-155
HALL ELECTRONICS INC. (d)—C-156
HARRIS ALLIED BROADCAST EQUIPMENT (m)—C-156
HOLZBERG INC. (d)—C-157
ITERA/BELMOOR (m)—C-158
JAMPRO ANTENNAS INC. (m)—C-158
KES/KLUNGNESS ELECTRONIC SUPPLY (d)—C-159
LANCE INDUSTRIES (m)—C-160
L & R COMMUNICATIONS LTD. (r)—C-160
LDL COMMUNICATIONS INC. (m)—C-160
LIGHTNING ELECTRIC OF PENNSYLVANIA INC. (d)—C-161
LINDSAY SPECIALTY PRODUCTS (m)—C-161
MARCONI COMMUNICATION SYSTEMS LTD. (m)—C-163
MEGA HERTZ (d)—C-163
MICRO COMMUNICATIONS INC. (m)—C-164
MICROWAVE RADIO CORP. (m)—C-164
MIDWEST CATV (d)—C-164
MOTOROLA INC. (m)—C-165
NCS INDUSTRIES (d)—C-166
FRED A. NUDD CORP. (d & r)—C-167
PACIFIC TOWER CO. (r)—C-167

EMCEE
UHF, VHF, ITFS/MMDS
Broadcast / Tower / Studio
Products and Service
Turnkey Systems Since 1960
PO Box 68 • White Haven, PA 18661 • 717-443-9575
1-800-233-6193
FAX 717-443-9257

PASSIVE DEVICES INC. (d)—C-168
PICO PRODUCTS INC. (m)—C-168
T. R. PITTS CO. (d)—C-169
RADIATION SYSTEMS INC. (m)—C-170
RADIO RESOURCES AND SERVICES CORP. (d)—C-170
RF TECHNOLOGY INC. (d)—C-171
RMS ELECTRONICS INC./CATV DIV. (d)—C-171
SANCHEZ COMMUNICATIONS (d)—C-172
SATELLITE SYSTEMS OF BREVARD (r)—C-172
SCALA ELECTRONIC CORP. (m)—C-172
SCIENTIFIC-ATLANTA INC. (m)—C-172
SHAROUBIM INTERNATIONAL GROUP INC. (d)—C-173
SHIVELY LABORATORIES INC. (m)—C-173
SIGNAL VISION INC. (d)—C-173
SIMPLICITY TOOL CORP./SITCO ANTENNAS (m)—C-174
SINGER PRODUCTS INC. (d)—C-174
SPECTRUM (d)—C-174
STEVENS TOWER CO. INC. (d & r)—C-175
S.W.R. INC. (m & r)—C-175
TEKO TELECOM S.R.L. (m)—C-176
TELEPLEX INC. (m)—C-177
TELEVISION TECHNOLOGY CORP. (d)—C-178
TENNAPLEX SYSTEMS LTD. (d)—C-178
TEPCO CORP. (d)—C-178
THOMSON-LGT (m)—C-178
TRANSMISSION STRUCTURES LTD. (r)—C-179
TRI-EX TOWER CORP. (m)—C-179
VARIAN TVT (d)—C-180
VERTEX COMMUNICATIONS CORP. (m)—C-182
WALTON TOWERS INC. (r)—C-183

0100-0520 —receiving

ANDREW CORP. (m)—C-140
ANDXTER CABLE TV (CANADA) (d)—C-140
CABLE SERVICES CO. INC. (d)—C-144
CATV SERVICES INC. (d)—C-145
COMTECH ANTENNA SYSTEMS INC. (m)—C-148
CUSHCRAFT CORP. (m)—C-149
DELTA ELECTRONICS INC. (m)—C-150
EATON CORP. (m)—C-152
EMCEE (d)—C-152
GLOBAL SYSTEMS CORP. (m)—C-155
GODWIN'S DIS-K SATELLITE SYSTEMS INC. (d & r)—C-155
HALL ELECTRONICS INC. (d)—C-156
K-TECH (r)—C-160
LANCE INDUSTRIES (m)—C-160
LINDSAY SPECIALTY PRODUCTS (m)—C-161
LINEAR TELECOMMUNICATIONS (m & r)—C-161
MICRODYNE CORP. (m)—C-164
MICROWAVE RADIO CORP. (m)—C-164
FRED A. NUDD CORP. (d & r)—C-167
PACIFIC TOWER CO. (r)—C-167
PICO PRODUCTS INC. (m)—C-168
PRODELIN CORP. (m)—C-170
RADIATION SYSTEMS INC. (m)—C-170
RMS ELECTRONICS INC./CATV DIV. (d)—C-171
SATELLITE SYSTEMS OF BREVARD (r)—C-172
SCALA ELECTRONIC CORP. (m)—C-172
SCIENTIFIC-ATLANTA INC. (m)—C-172
SHAROUBIM INTERNATIONAL GROUP INC. (d)—C-173
SIMPLICITY TOOL CORP./SITCO ANTENNAS (m)—C-174
STEVENS TOWER CO. INC. (d & r)—C-175
TEKO TELECOM S.R.L. (m)—C-176
TENNAPLEX SYSTEMS LTD. (d)—C-178
TEPCO CORP. (d)—C-178
THOMSON-LGT (m)—C-178
TONER CABLE EQUIPMENT INC. (d)—C-179
VERTEX COMMUNICATIONS CORP. (m)—C-182
WALTON TOWERS INC. (r)—C-183

0100-0540 —receiving antennas-earth terminal dishes

ALDEN ELECTRONICS INC. (s)—C-138
ANDREW CORP. (m)—C-140
ANDXTER CABLE TV (CANADA) (d)—C-140
ANTENNA TECHNOLOGY (m & d & r)—C-140
BLONDER-TONGUE LABORATORIES INC. (m)—C-143
CABLE SERVICES CO. INC. (d)—C-144
COLORMAX ELECTRONIC CORP. (d)—C-148
COMTECH ANTENNA SYSTEMS INC. (m)—C-148
GODWIN'S DIS-K SATELLITE SYSTEMS INC. (d & r)—C-155
KES/KLUNGNESS ELECTRONIC SUPPLY (d)—C-159
K-TECH (r)—C-160
MARCONI COMMUNICATION SYSTEMS LTD. (m)—C-163
MICRODYNE CORP. (m)—C-164
FRED A. NUDD CORP. (d & r)—C-167
PACIFIC TOWER CO. (r)—C-167
PICO PRODUCTS INC. (m)—C-168
PINZONE COMMUNICATIONS (d)—C-169
PRODELIN CORP. (m)—C-170
RMS ELECTRONICS INC./CATV DIV. (d)—C-171
SATELLITE SYSTEMS OF BREVARD (r)—C-172
SCIENTIFIC-ATLANTA INC. (m)—C-172
SHAROUBIM INTERNATIONAL GROUP INC. (d)—C-173
TELEVISION TECHNOLOGY CORP. (d)—C-178
TONER CABLE EQUIPMENT INC. (d)—C-179
TULSAT CORP./AUTOMATION (m)—C-180
T.V.C. INC. (d)—C-180
VERTEX COMMUNICATIONS CORP. (m)—C-182
WALTON TOWERS INC. (r)—C-183

0100-0560 —receiving antennas-FM

AEG BAYLY INC. (d)—C-137
ANDREW CORP. (m)—C-140
CABLE SERVICES CO. INC. (d)—C-144
CADCO INC. (m)—C-145
CATV SERVICES INC. (d)—C-145
CENTRAL TOWER INC. (r)—C-146
COMSE SALES/JOHN WEEKS ENTERPRISES (d)—C-148
CONTINENTAL ELECTRONICS (d)—C-149
EXPRESS TOWER CO. INC. (d)—C-153
HALL ELECTRONICS INC. (d)—C-156
ITERA/BELMOOR (m)—C-158
JAMPRO ANTENNAS INC. (d)—C-158
JOHNSON ELECTRONICS INC. (d)—C-159
LINDSAY SPECIALTY PRODUCTS (m)—C-161
LNR COMMUNICATIONS INC. (m)—C-162
MICRO COMMUNICATIONS INC. (m)—C-164
FRED A. NUDD CORP. (d & r)—C-167
QEI CORP. (d)—C-170
RMS ELECTRONICS INC./CATV DIV. (d)—C-171
SCALA ELECTRONIC CORP. (m)—C-172
SCIENTIFIC-ATLANTA INC. (m)—C-172
SG COMMUNICATIONS (r)—C-173
SHAROUBIM INTERNATIONAL GROUP INC. (d)—C-173
SIEL SISTEMI ELETTRONICI (d)—C-173
SIGNAL VISION INC. (d)—C-173
SIMPLICITY TOOL CORP./SITCO ANTENNAS (m)—C-174
SINGER PRODUCTS INC. (d)—C-174
STEVENS TOWER CO. INC. (d & r)—C-175
TELEVISION TECHNOLOGY CORP. (d)—C-178
TENNAPLEX SYSTEMS LTD. (d)—C-178
TEPCO CORP. (d)—C-178
THOMSON-LGT (m)—C-178
VARIAN TVT (d)—C-180
WALTON TOWERS INC. (r)—C-183

0100-0580 —receiving antennas-MF

AEG BAYLY INC. (m & d)—C-137
AVANTEK INC. (m & r)—C-142
FRED A. NUDD CORP. (d & r)—C-167
SHAROUBIM INTERNATIONAL GROUP INC. (d)—C-173
STEVENS TOWER CO. INC. (d & r)—C-175

0100-0600 —receiving antennas-microwave

ACRODYNE INDUSTRIES INC. (d)—C-137
AIRTRON (m)—C-138
ANDREW CORP. (m)—C-140
ANDREWS TOWER INC. (d & r)—C-140
ANDXTER CABLE TV (CANADA) (d)—C-140
ANTENNA TECHNOLOGY (m)—C-140
ANTENNAS FOR COMMUNICATIONS (m)—C-140
BAF COMMUNICATIONS CORP. (d)—C-142
BROADCAST MICROWAVE SERVICES INC. (m)—C-144
CABLEWAVE SYSTEMS (m)—C-145
COMMUNICATIONS SYSTEMS GROUP (d)—C-148
COMSE SALES/JOHN WEEKS ENTERPRISES (d)—C-148
EXPRESS TOWER CO. INC. (d)—C-153
GABRIEL ELECTRONICS INC. (m)—C-154
GLOBAL SYSTEMS CORP. (m)—C-155
HALL ELECTRONICS INC. (d)—C-156
HARRIS ALLIED BROADCAST EQUIPMENT (d)—C-156
HARRIS FARINON (m & r)—C-156
IMMAD BROADCAST SERVICES (r)—C-157
INTERNATIONAL MICROWAVE CORP. (m)—C-158
LANCE INDUSTRIES (m)—C-160
MARCONI COMMUNICATION SYSTEMS LTD. (m)—C-163
MARTI ELECTRONICS INC. (m)—C-163
MICROFLECT CO. INC. (m)—C-164
MOTOROLA INC. (m)—C-165
NUCOMM INC. (d)—C-115
FRED A. NUDD CORP. (d & r)—C-167
PACIFIC TOWER CO. (r)—C-167
QEI CORP. (d)—C-170
RADIATION SYSTEMS INC. (m)—C-170
RF TECHNOLOGY INC. (d)—C-171
SATELLITE SYSTEMS OF BREVARD (r)—C-172
SCALA ELECTRONIC CORP. (m)—C-172
SHAROUBIM INTERNATIONAL GROUP INC. (d)—C-173
STEVENS TOWER CO. INC. (d & r)—C-175
TEPCO CORP. (d)—C-178
TRANSMISSION STRUCTURES LTD. (r)—C-179
TRI-EX TOWER CORP. (m)—C-179
WALTON TOWERS INC. (r)—C-183

0100-0620 —receiving antennas-remote pickup

ANDREW CORP. (m)—C-140
BROADCAST SUPPLY WEST (d)—C-144
CONTINENTAL ELECTRONICS (d)—C-149
CUSHCRAFT CORP. (m)—C-149
dB COMMUNICATIONS INC. (d)—C-150
HALL ELECTRONICS INC. (d)—C-156
HARRIS ALLIED BROADCAST EQUIPMENT (d)—C-156
MARTI ELECTRONICS INC. (m)—C-163
MICROWAVE RADIO CORP. (m)—C-164
NUCOMM INC. (d)—C-115
FRED A. NUDD CORP. (r)—C-167
RADIATION SYSTEMS INC. (m)—C-170
RF TECHNOLOGY INC. (m)—C-171
SCALA ELECTRONIC CORP. (m)—C-172
SINGER PRODUCTS INC. (d)—C-174
TECHNOV INDUSTRIES LTD. (m)—C-176
TEPCO CORP. (d)—C-178
WALTON TOWERS INC. (r)—C-183

0100-0640 —receiving antennas-STL

ANDREW CORP. (m)—C-140
ANTENNA TECHNOLOGY (m)—C-140
BROADCAST MICROWAVE SERVICES INC. (m)—C-144
BROADCAST SUPPLY WEST (d)—C-144
CONTINENTAL ELECTRONICS (d)—C-149
DECIBEL PRODUCTS INC. (m)—C-150
EXPRESS TOWER CO. INC. (d)—C-153
GABRIEL ELECTRONICS INC. (m)—C-154
GLOBAL SYSTEMS CORP. (m)—C-155
HALL ELECTRONICS INC. (d)—C-156
HARRIS ALLIED BROADCAST EQUIPMENT (d)—C-156
HARRIS FARINON (m & r)—C-156
INTERNATIONAL MICROWAVE CORP. (m)—C-158
KINTONIC LABORATORIES INC. (d)—C-160
LINDSAY SPECIALTY PRODUCTS (m)—C-161
MARTI ELECTRONICS INC. (m)—C-163
MICROWAVE RADIO CORP. (d)—C-164
NUCOMM INC. (d)—C-115
FRED A. NUDD CORP. (d & r)—C-167
QEI CORP. (d)—C-170
RADIATION SYSTEMS INC. (m)—C-170
RF TECHNOLOGY INC. (d)—C-171
SCALA ELECTRONIC CORP. (m)—C-172
SINGER PRODUCTS INC. (d)—C-174
STEVENS TOWER CO. INC. (d & r)—C-175
TELEPLEX INC. (m)—C-177
TELEVISION TECHNOLOGY CORP. (d)—C-178
TEPCO CORP. (d)—C-178
TRANSMISSION STRUCTURES LTD. (r)—C-179
WALTON TOWERS INC. (r)—C-183

0100-0660 —receiving antennas-UHF

ACRODYNE INDUSTRIES INC. (d)—C-137
ANDREW CORP. (m)—C-140
ANDREWS TOWER INC. (d & r)—C-140
ANDXTER CABLE TV (CANADA) (d)—C-140
ANTENNA TECHNOLOGY (m)—C-140
BLONDER-TONGUE LABORATORIES INC. (m)—C-143
CABLE SERVICES CO. INC. (d)—C-144
CADCO INC. (m)—C-145
CATV SERVICES INC. (d)—C-145
COMSE SALES/JOHN WEEKS ENTERPRISES (d)—C-148
CUSHCRAFT CORP. (m)—C-149
EXPRESS TOWER CO. INC. (d)—C-153

HALL ELECTRONICS INC. (d)—C-156
HARRIS ALLIED BROADCAST EQUIPMENT (d & m)—C-156
ITERA/BELMOOR (m)—C-158
JAMPRO ANTENNAS INC. (m)—C-158
LANCE INDUSTRIES (m)—C-160
LINDSAY SPECIALTY PRODUCTS (m)—C-161
LINEAR TELECOMMUNICATIONS (m)—C-161
MARTI ELECTRONICS INC. (m)—C-163
MICRO COMMUNICATIONS INC. (m)—C-164
FRED A. NUDD CORP. (d & r)—C-167
PACIFIC TOWER CO. (r)—C-167
SCALA ELECTRONIC CORP. (m)—C-172
SCIENTIFIC-ATLANTA INC. (m)—C-172
SG COMMUNICATIONS (r)—C-173
SHAROUBIM INTERNATIONAL GROUP INC. (d)—C-173
SIEL SISTEMI ELETTRONICI (d)—C-173
SIGNAL VISION INC. (d)—C-173
SIMPLICITY TOOL CORP./SITCO ANTENNAS (m)—C-174
SINGER PRODUCTS INC. (d)—C-174
STEVENS TOWER CO. INC. (d & r)—C-175
TAIKAN CO. (m)—C-176
TEKO TELECOM S.R.L. (m)—C-176
TELEPLEX INC. (m)—C-177
TELEVISION TECHNOLOGY CORP. (d)—C-178
TENNAPLEX SYSTEMS LTD. (d)—C-178
THOMSON-LGT (m)—C-178
TRANSMISSION STRUCTURES LTD. (r)—C-179
T.V.C. INC. (d)—C-180
VARIAN TVT (d)—C-180
WALTON TOWERS INC. (r)—C-183

0100-0680
—receiving antennas-VHF

ACRODYNE INDUSTRIES INC. (d)—C-137
ANDREW CORP. (m)—C-140
ANDREWS TOWER INC. (d & r)—C-140
ANIXTER CABLE TV (CANADA) (d)—C-140
ANTENNA TECHNOLOGY (m)—C-140
BLONDER-TONGUE LABORATORIES INC. (m)—C-143
CABLE SERVICES CO. INC. (d)—C-144
CADCO INC. (m)—C-145
CATV SERVICES INC. (d)—C-145
COMSE SALES/JOHN WEEKS ENTERPRISES (d)—C-148
CUSHCRAFT CORP. (m)—C-149
EXPRESS TOWER CO. INC. (d)—C-153
HARRIS ALLIED BROADCAST EQUIPMENT (d & m)—C-156
INTERNATIONAL MICROWAVE CORP. (m)—C-158
ITERA/BELMOOR (m)—C-158
JAMPRO ANTENNAS INC. (m)—C-158
LANCE INDUSTRIES (m)—C-160
LINDSAY SPECIALTY PRODUCTS (m)—C-161
LINEAR TELECOMMUNICATIONS (m)—C-161
MARTI ELECTRONICS INC. (m)—C-163
MICRO COMMUNICATIONS INC. (m)—C-164
FRED A. NUDD CORP. (d & r)—C-167
PACIFIC TOWER CO. (r)—C-167
SCALA ELECTRONIC CORP. (m)—C-172
SCIENTIFIC-ATLANTA INC. (m)—C-172
SG COMMUNICATIONS (r)—C-173
SHAROUBIM INTERNATIONAL GROUP INC. (d)—C-173
SIEL SISTEMI ELETTRONICI (d)—C-173
SIGNAL VISION INC. (d)—C-173
SIMPLICITY TOOL CORP./SITCO ANTENNAS (m)—C-174
SINGER PRODUCTS INC. (d)—C-174
STEVENS TOWER CO. INC. (d & r)—C-175
TAIKAN CO. (m)—C-176
TEKO TELECOM S.R.L. (m)—C-176
TELEPLEX INC. (m)—C-177
TELEVISION TECHNOLOGY CORP. (d)—C-178
TENNAPLEX SYSTEMS LTD. (d)—C-178
TEPCO CORP. (d)—C-178
THOMSON-LGT (m)—C-178
TRANSMISSION STRUCTURES LTD. (r)—C-179
T.V.C. INC. (d)—C-180
WALTON TOWERS INC. (r)—C-183

0100-0700
—transmitting

ANDREW CORP. (m)—C-140
ANTENNA TECHNOLOGY (d)—C-140
BROADCAST SUPPLY WEST (d)—C-144
CABLE SERVICES CO. INC. (d)—C-144
COMTECH ANTENNA SYSTEMS INC. (m)—C-148
COMWAVE (d)—C-149
CONTINENTAL ELECTRONICS (d)—C-149
CUSHCRAFT CORP. (m)—C-149
EATON CORP. (m)—C-152
EMCEE (d)—C-152
GLOBAL SYSTEMS CORP. (m)—C-155
INTERNATIONAL MICROWAVE CORP. (m)—C-158
LDL COMMUNICATIONS INC. (m)—C-160
LINDSAY SPECIALTY PRODUCTS (m)—C-161
LINEAR TELECOMMUNICATIONS (m)—C-161
LINGO INC. (m)—C-162
MARCONI COMMUNICATION SYSTEMS LTD. (m)—C-163
MICRODYNE CORP. (m)—C-164
MICROWAVE RADIO CORP. (m)—C-164
FRED A. NUDD CORP. (r)—C-167
SCALA ELECTRONIC CORP. (m)—C-172
SCIENTIFIC-ATLANTA INC. (m)—C-172
SHAROUBIM INTERNATIONAL GROUP INC. (d)—C-173
SHIVELY LABORATORIES INC. (m)—C-173
SIEL SISTEMI ELETTRONICI (d)—C-173
STEVENS TOWER CO. INC. (d & r)—C-175
S.W.R. INC. (m & r)—C-175
TEKO TELECOM S.R.L. (m)—C-176
TELEPLEX INC. (m)—C-177
TELEVISION TECHNOLOGY CORP. (d)—C-178
TENNAPLEX SYSTEMS LTD. (d)—C-178
TEPCO CORP. (d)—C-178
THOMSON-LGT (m)—C-178
TOWNSEND CORP. (d)—C-179
TRANSMISSION STRUCTURES LTD. (r)—C-179
VARIAN TVT (d)—C-180
WALTON TOWERS INC. (r)—C-183

0100-0720
—transmitting antennas-AM

AEG BAYLY INC. (m & d)—C-137
CABLE SERVICES CO. INC. (d)—C-144
CENTRAL TOWER INC. (m)—C-146
CONTINENTAL ELECTRONICS (d)—C-149
EXPRESS TOWER CO. INC. (d)—C-153
HARRIS ALLIED BROADCAST EQUIPMENT (m)—C-156
INTERNATIONAL MICROWAVE CORP. (m)—C-158
LDL COMMUNICATIONS INC. (m)—C-160
MARCONI COMMUNICATION SYSTEMS LTD. (m)—C-163
FRED A. NUDD CORP. (d & r)—C-167
PACIFIC TOWER CO. (r)—C-167
PINZONE COMMUNICATIONS (m)—C-169
SHAROUBIM INTERNATIONAL GROUP INC. (d)—C-173
SIGNAL VISION INC. (d)—C-173
STAINLESS INC. (d)—C-175
STEVENS TOWER CO. INC. (d & r)—C-175
TRANSMISSION STRUCTURES LTD. (r)—C-179
WALTON TOWERS INC. (r)—C-183

0100-0740
—transmitting antennas-AM directional systems

CABLE SERVICES CO. INC. (d)—C-144
CENTRAL TOWER INC. (m)—C-146
CONTINENTAL ELECTRONICS (d)—C-149
DELTA ELECTRONICS INC. (m)—C-150
HARRIS ALLIED BROADCAST EQUIPMENT (m)—C-156
INTERNATIONAL MICROWAVE CORP. (m)—C-158
KINTONIC LABORATORIES INC. (m)—C-160
LDL COMMUNICATIONS INC. (m)—C-160
MARCONI COMMUNICATION SYSTEMS LTD. (m)—C-163
FRED A. NUDD CORP. (d & r)—C-167
SHAROUBIM INTERNATIONAL GROUP INC. (d)—C-173
STAINLESS INC. (d)—C-175
STEVENS TOWER CO. INC. (d & r)—C-175
TRANSMISSION STRUCTURES LTD. (m & r)—C-179
WALTON TOWERS INC. (r)—C-183

0100-0760
—transmitting antennas-circularly polarized FM

ANDREW CORP. (m)—C-140
BROADCAST ELECTRONICS INC. (d)—C-144
CABLE SERVICES CO. INC. (d)—C-144
CENTRAL TOWER INC. (r)—C-146
CONTINENTAL ELECTRONICS (d)—C-149
CUSHCRAFT CORP. (m)—C-149
DIELECTRIC COMMUNICATIONS (m)—C-150
EXPRESS TOWER CO. INC. (d)—C-153
HARRIS ALLIED BROADCAST EQUIPMENT (m & d)—C-156
INTERNATIONAL MICROWAVE CORP. (m)—C-158
JAMPRO ANTENNAS INC. (m)—C-158
LARCAN COMMUNICATIONS EQUIPMENT INC. (d)—C-160
LDL COMMUNICATIONS INC. (m)—C-160
MARCONI COMMUNICATION SYSTEMS LTD. (m)—C-163
MICRO COMMUNICATIONS INC. (m)—C-164
QEI CORP. (d)—C-170
SCALA ELECTRONIC CORP. (m)—C-172
SHAROUBIM INTERNATIONAL GROUP INC. (d)—C-173
SHIVELY LABORATORIES INC. (m)—C-173
SIMPLICITY TOOL CORP./SITCO ANTENNAS (m)—C-174
SINGER PRODUCTS INC. (d)—C-174
STEVENS TOWER CO. INC. (d & r)—C-175
S.W.R. INC. (m & r)—C-175
TENNAPLEX SYSTEMS LTD. (d)—C-178
TEPCO CORP. (d)—C-178
TRANSMISSION STRUCTURES LTD. (r)—C-179
WALTON TOWERS INC. (r)—C-183

0100-0780
—transmitting antennas-circularly polarized TV

ANDREW CORP. (m)—C-140
CABLE SERVICES CO. INC. (d)—C-144
CUSHCRAFT CORP. (m)—C-149
DIELECTRIC COMMUNICATIONS (m)—C-150
EXPRESS TOWER CO. INC. (d)—C-153
HARRIS ALLIED BROADCAST EQUIPMENT (m)—C-156
JAMPRO ANTENNAS INC. (m)—C-158
LARCAN COMMUNICATIONS EQUIPMENT INC. (d)—C-160
LDL COMMUNICATIONS INC. (m)—C-160
LINGO INC. (m)—C-162
MICRO COMMUNICATIONS INC. (m)—C-164
FRED A. NUDD CORP. (r)—C-167
SCALA ELECTRONIC CORP. (m)—C-172
SCIENTIFIC-ATLANTA INC. (m)—C-172
SHAROUBIM INTERNATIONAL GROUP INC. (d)—C-173
SHIVELY LABORATORIES INC. (m)—C-173
SIMPLICITY TOOL CORP./SITCO ANTENNAS (m)—C-174
STEVENS TOWER CO. INC. (d & r)—C-175
S.W.R. INC. (m & r)—C-175
TOWNSEND CORP. (d)—C-179
TRANSMISSION STRUCTURES LTD. (r)—C-179
VARIAN TVT (d)—C-180
WALTON TOWERS INC. (r)—C-183

0100-0790
—transmitting antennas-FM

AEG BAYLY INC. (m & d)—C-137
AUDIO BROADCAST GROUP INC. (d)—C-141
BROADCAST ELECTRONICS INC. (d)—C-144
CABLE SERVICES CO. INC. (d)—C-144
CABLEWAVE SYSTEMS (m)—C-145
CONTINENTAL ELECTRONICS (d)—C-149
DIELECTRIC COMMUNICATIONS (m)—C-150
EXPRESS TOWER CO. INC. (d)—C-153
HARRIS ALLIED BROADCAST EQUIPMENT (m & d)—C-156
JAMPRO ANTENNAS INC. (m)—C-158
LDL COMMUNICATIONS INC. (m)—C-160
LINDSAY SPECIALTY PRODUCTS (m)—C-161
MARCONI COMMUNICATION SYSTEMS LTD. (m)—C-163
MICRO COMMUNICATIONS INC. (m)—C-164
QEI CORP. (d)—C-170
SCALA ELECTRONIC CORP. (m)—C-172
SIEL SISTEMI ELETTRONICI (d)—C-173
SINGER PRODUCTS INC. (d)—C-174
S.W.R. INC. (m & r)—C-175
TEKO TELECOM S.R.L. (m)—C-176
TELEPLEX INC. (m)—C-177
TENNAPLEX SYSTEMS LTD. (d)—C-178
THOMSON-LGT (m)—C-178
TRANSMISSION STRUCTURES LTD. (r)—C-179
VARIAN TVT (d)—C-180

0100-0800
—transmitting antennas-microwave

ACRODYNE INDUSTRIES INC. (d)—C-137
AIRTRON (m)—C-138
ANDREW CORP. (m)—C-140
ANTENNAS FOR COMMUNICATIONS (m)—C-140
BAF COMMUNICATIONS CORP. (d)—C-142
BROADCAST MICROWAVE SERVICES INC. (m)—C-144
CABLEWAVE SYSTEMS (m)—C-145
COMWAVE (d)—C-149
EXPRESS TOWER CO. INC. (d)—C-153
GABRIEL ELECTRONICS INC. (m)—C-154
GLOBAL SYSTEMS CORP. (m)—C-155
HARRIS ALLIED BROADCAST EQUIPMENT (d)—C-156
HARRIS FARINON (m & r)—C-156
IMMAD BROADCAST SERVICES (r)—C-157
INTERNATIONAL MICROWAVE CORP. (m)—C-158
MARTI ELECTRONICS INC. (m)—C-163
MAZE BROADCAST INC. (d)—C-163
MICROFLECT CO. INC. (m)—C-164
MOTOROLA INC. (m)—C-165
NUCOMM INC. (d)—C-115
PACIFIC TOWER CO. (r)—C-167
RADIATION SYSTEMS INC. (m)—C-170
RF TECHNOLOGY INC. (d)—C-171
SCALA ELECTRONIC CORP. (m)—C-172
STEVENS TOWER CO. INC. (d & r)—C-175
TEKO TELECOM S.R.L. (m)—C-176
TELEPLEX INC. (m)—C-177
TEPCO CORP. (d)—C-178
TOWNSEND CORP. (d)—C-179
TRANSMISSION STRUCTURES LTD. (r)—C-179

TRI-EX TOWER CORP. (m)—C-179
VARIAN TVT (d)—C-180
WALTON TOWERS INC. (r)—C-183

0100-0820
—transmitting antennas-microwave portable

AIRTRON (m)—C-138
ANDREW CORP. (m)—C-140
BAF COMMUNICATIONS CORP. (d)—C-142
BROADCAST MICROWAVE SERVICES INC. (m)—C-144
INTERNATIONAL MICROWAVE CORP. (m)—C-158
MICROWAVE RADIO CORP. (m)—C-164
NUCOMM INC. (d)—C-115
RADIATION SYSTEMS INC. (m)—C-170
RF TECHNOLOGY INC. (m)—C-171
SCALA ELECTRONIC CORP. (m)—C-172
TRI-EX TOWER CORP. (m)—C-179
WALTON TOWERS INC. (r)—C-183

0100-0840
—transmitting antennas-remote for radio

ANDREW CORP. (m)—C-140
BROADCAST MICROWAVE SERVICES INC. (m)—C-144
CUSHCRAFT CORP. (m)—C-149
DECIBEL PRODUCTS INC. (m)—C-150
HARRIS FARINON (m & r)—C-156
MARTI ELECTRONICS INC. (m)—C-163
NUCOMM INC. (d)—C-115
SCALA ELECTRONIC CORP. (m)—C-172
WALTON TOWERS INC. (r)—C-183

0100-0860
—transmitting antennas-STL

ANDREW CORP. (m)—C-140
BROADCAST MICROWAVE SERVICES INC. (m)—C-144
CABLEWAVE SYSTEMS (m)—C-145
CONTINENTAL ELECTRONICS (d)—C-149
EMCEE (d)—C-152
EXPRESS TOWER CO. INC. (d)—C-153
GABRIEL ELECTRONICS INC. (m)—C-154
GLOBAL SYSTEMS CORP. (m)—C-155
HARRIS ALLIED BROADCAST EQUIPMENT (d)—C-156
HARRIS FARINON (m & r)—C-156
INTERNATIONAL MICROWAVE CORP. (m)—C-158
KINTONIC LABORATORIES INC. (d)—C-160
MARTI ELECTRONICS INC. (m)—C-163
MICROWAVE RADIO CORP. (d)—C-164
NUCOMM INC. (d)—C-115
FRED A. NUDD CORP. (r)—C-167
PACIFIC TOWER CO. (r)—C-167
RF TECHNOLOGY INC. (m)—C-171
SCALA ELECTRONIC CORP. (m)—C-172
SINGER PRODUCTS INC. (d)—C-174
STAINLESS INC. (d)—C-175
STEVENS TOWER CO. INC. (d & r)—C-175
TELEVISION TECHNOLOGY CORP. (d)—C-178
TRANSMISSION STRUCTURES LTD. (r)—C-179
WALTON TOWERS INC. (r)—C-183

0100-0900
—transmitting antennas-TV HP

ANDREW CORP. (m)—C-140
CABLE SERVICES CO. INC. (d)—C-144
CABLEWAVE SYSTEMS (m)—C-145
DIELECTRIC COMMUNICATIONS (m)—C-150
EXPRESS TOWER CO. INC. (d)—C-153
JAMPRO ANTENNAS INC. (m)—C-158
LARCAN COMMUNICATIONS EQUIPMENT INC. (m & d)—C-160
LDL COMMUNICATIONS INC. (m)—C-160
LINDSAY SPECIALTY PRODUCTS (m)—C-161
LINEAR TELECOMMUNICATIONS (m)—C-161
MAZE BROADCAST INC. (d)—C-163
MOTOROLA INC. (m)—C-165
PACIFIC TOWER CO. (r)—C-167
SCALA ELECTRONIC CORP. (m)—C-172
SHIVELY LABORATORIES INC. (m)—C-173
S.W.R. INC. (m & r)—C-175
TELEPLEX INC. (m)—C-177
TELEVISION TECHNOLOGY CORP. (d)—C-178
TENNAPLEX SYSTEMS LTD. (d)—C-178
TOWNSEND CORP. (d)—C-179
TRANSMISSION STRUCTURES LTD. (r)—C-179

0100-0920
—transmitting antennas-TV UHF

ACRODYNE INDUSTRIES INC. (d)—C-137
AEG BAYLY INC. (m & d)—C-137
ANDREW CORP. (m)—C-140
CABLE SERVICES CO. INC. (d)—C-144
CABLEWAVE SYSTEMS (m)—C-145
COMARK COMMUNICATIONS INC. (d)—C-148
CUSHCRAFT CORP. (m)—C-149
DIELECTRIC COMMUNICATIONS (m)—C-150
EMCEE (d)—C-152
EXPRESS TOWER CO. INC. (d)—C-153
HARRIS ALLIED BROADCAST EQUIPMENT (m)—C-156
IMMAD BROADCAST SERVICES (r)—C-157
ITERA/BELMOOR (m)—C-158
JAMPRO ANTENNAS INC. (m)—C-158
LARCAN COMMUNICATIONS EQUIPMENT INC. (d)—C-160
LOL COMMUNICATIONS INC. (m)—C-160
LINDSAY SPECIALTY PRODUCTS (m)—C-161
LINEAR TELECOMMUNICATIONS (m)—C-161
LINGO INC. (m)—C-162
MAZE BROADCAST INC. (d)—C-163
MICRO COMMUNICATIONS INC. (m)—C-164
PACIFIC TOWER CO. (r)—C-167
PESA AMERICA INC. (m)—C-168
SCALA ELECTRONIC CORP. (m)—C-172
SHAROUBIM INTERNATIONAL GROUP INC. (d)—C-173
SHIVELY LABORATORIES INC. (m)—C-173
SIEL SISTEMI ELETTRONICI (d)—C-173
SIMPLICITY TOOL CORP./SITCO ANTENNAS (m)—C-174
S.W.R. INC. (m & r)—C-175
TELEPLEX INC. (m)—C-177
TELEVISION TECHNOLOGY CORP. (d)—C-178
TENNAPLEX SYSTEMS LTD. (d)—C-178
TEPCO CORP. (d)—C-178
THOMSON-LGT (m)—C-178
TOWNSEND CORP. (d)—C-179
TRANSMISSION STRUCTURES LTD. (r)—C-179
WALTON TOWERS INC. (r)—C-183

0100-0940
—transmitting antennas-TV VHF

ACRODYNE INDUSTRIES INC. (d)—C-137
ANDREW CORP. (m)—C-140
CABLE SERVICES CO. INC. (d)—C-144
CABLEWAVE SYSTEMS (m)—C-145
CUSHCRAFT CORP. (m)—C-149
DIELECTRIC COMMUNICATIONS (m)—C-150
EMCEE (d)—C-152
EXPRESS TOWER CO. INC. (d)—C-153
HARRIS ALLIED BROADCAST EQUIPMENT (m)—C-156
IMMAD BROADCAST SERVICES (r)—C-157
INTERNATIONAL MICROWAVE CORP. (m)—C-158
ITERA/BELMOOR (m)—C-158

RFS
Cablewave Systems
Division of Radio Frequency Systems, Inc.
60 Dodge Ave., North Haven, CT 06473
Tel: 203-239-3311 • FAX: 203-234-7718
BOGNER®
• Bogner® LPTV, UHF, VHF, MMDS/ITFS antennas
• Flexwell® transmission line and connectors
• Turnkey RF Subsystems

JAMPRO ANTENNAS INC. (m)—C-158
LARCAN COMMUNICATIONS EQUIPMENT INC. (m & d)—C-160
LDL COMMUNICATIONS INC. (m)—C-160
LINDSAY SPECIALTY PRODUCTS (m)—C-161
LINEAR TELECOMMUNICATIONS (m)—C-161
LINGO INC. (m)—C-162
MAZE BROADCAST INC. (d)—C-163
MICRO COMMUNICATIONS INC. (m)—C-164
PACIFIC TOWER CO. (r)—C-167
PESA AMERICA INC. (m)—C-168
SCALA ELECTRONIC CORP. (m)—C-172
SHAROUBIM INTERNATIONAL GROUP INC. (d)—C-173
SHIVELY LABORATORIES INC. (m)—C-173
SIEL SISTEMI ELETTRONICI (d)—C-173
SIMPLICITY TOOL CORP./SITCO ANTENNAS (m)—C-174
S.W.R. INC. (m & r)—C-175
TELEPLEX INC. (m)—C-177
TELEVISION TECHNOLOGY CORP. (d)—C-178
TENNAPLEX SYSTEMS LTD. (d)—C-178
TEPCO CORP. (d)—C-178
THOMSON-LGT (m)—C-178
TOWNSEND CORP. (d)—C-179
TRANSMISSION STRUCTURES LTD. (r)—C-179
WALTON TOWERS INC. (r)—C-183

0100-0960
Broadband Preamplifiers

ANDXTER CABLE TV (CANADA) (d)—C-140
ANTRONIX INC. (m)—C-140
ANTRONIX SALES (m)—C-140
ANTSCO CORP. (m)—C-141
AVANTEK INC. (m & r)—C-142
BLONDER-TONGUE LABORATORIES INC. (m)—C-143
CABLE SERVICES CO. INC. (d)—C-144
CABLETENNA CORP. (m)—C-145
CADCO INC. (m)—C-145
CATV SERVICES INC. (d)—C-145
CAVECO EQUIPMENT LTD. (d)—C-146
CHANNEL MASTER (m)—C-146
COLORMAX ELECTRONIC CORP. (d)—C-148
COMSE SALES/JOHN WEEKS ENTERPRISES (d)—C-148
COMSONICS INC. (r)—C-148
dB COMMUNICATIONS INC. (d)—C-150
DECIBEL PRODUCTS INC. (m)—C-150
ELECTROLINE EQUIPMENT INC. (m)—C-152
EM ELECTRONICS INC. (d)—C-153
KES/KLUNGNESS ELECTRONIC SUPPLY (d)—C-159
MICROWAVE RADIO CORP. (m)—C-164
MIDWEST CATV (d)—C-164
MOTOROLA (m)—C-165
NCS INDUSTRIES (d & r)—C-166
NEXUS ENGINEERING CORP. (d)—C-166
PFM ELECTRONICS INC. (r)—C-168
QUALITY RF SERVICES INC. (r)—C-170
RMS ELECTRONICS INC./CATV DIV. (d)—C-171
RMT ENGINEERING INC. (d)—C-171
SCALA ELECTRONIC CORP. (m)—C-172
SCI CATV SERVICES (d)—C-172
SIGNAL VISION INC. (d)—C-173
SPECTRUM (d)—C-174
SYNCHRONOUS COMMUNICATIONS INC. (m)—C-176
TEKO TELECOM S.R.L. (m)—C-176
TEPCO CORP. (m)—C-178
VIEWSONICS INC. (m)—C-182
WIDE BAND ENGINEERING CO. (m)—C-183

0100-0980
Carrier Generators

ANDXTER CABLE TV (CANADA) (d)—C-140
CABLE SERVICES CO. INC. (d)—C-144
CATV SERVICES INC. (d)—C-145
CIRCUIT RESEARCH LABS INC. (m)—C-147
FM SYSTEMS INC. (m & d)—C-154
INTERCEPT COMMUNICATION PRODUCTS INC. (m)—C-158
NCS INDUSTRIES (r)—C-166
QUALITY RF SERVICES INC. (r)—C-170
RF TECHNOLOGIES (d)—C-171
SHAROUBIM INTERNATIONAL GROUP INC. (d)—C-173
TRIPLE CROWN ELECTRONICS INC. (m)—C-179

0100-1000
Converters

ALPHA WIRE CORP. (m)—C-139
ANDXTER CABLE TV (CANADA) (d)—C-140
ANTRONIX INC. (m)—C-140
BARCO VIDEO & COMMUNICATIONS (m)—C-142
BLONDER-TONGUE LABORATORIES INC. (m)—C-143
CABLE SERVICES CO. INC. (d)—C-144
CABLETENNA CORP. (m)—C-145
CATV SERVICES INC. (d)—C-145
CHANNEL MASTER (m)—C-146
COLORMAX ELECTRONIC CORP. (d)—C-148
COMSONICS INC. (r)—C-148
COMWAVE (m & d & r)—C-149
CONVERTER PARTS INC. (r)—C-149
EM ELECTRONICS INC. (d)—C-153
G. C. ELECTRONICS CO. (m)—C-154
GLOBAL SYSTEMS CORP. (m)—C-155
GODWIN'S DIS-K SATELLITE SYSTEMS INC. (d)—C-155
INTERCEPT COMMUNICATION PRODUCTS INC. (m)—C-158
INTRASTELLAR ELECTRONICS (r)—C-158
KES/KLUNGNESS ELECTRONIC SUPPLY (d)—C-159
LNR COMMUNICATIONS INC. (m)—C-162
MAI CATV INC. (d & r)—C-163
MEGA HERTZ (d)—C-163
NEXUS ENGINEERING CORP. (m)—C-166
PASSIVE DEVICES INC. (d)—C-168
SPECTRUM (d)—C-174
SYNCHRONOUS COMMUNICATIONS INC. (m)—C-176
TECHNOV INDUSTRIES LTD. (m)—C-176
TRIPLE CROWN ELECTRONICS INC. (m)—C-179

0100-1020
Demodulators

AMERICAN LIGHTWAVE SYSTEMS INC. (m)—C-139
ANDXTER CABLE TV (CANADA) (d)—C-140
BARCO VIDEO & COMMUNICATIONS (m)—C-142
BLONDER-TONGUE LABORATORIES INC. (m)—C-143

BROADCAST MICROWAVE SERVICES INC. (m)—C-144
CABLE LINK INC. (d & r)—C-144
CABLE SERVICES CO. INC. (d)—C-144
CABLETENNA CORP. (m)—C-145
CADCO INC. (m)—C-145
THE CAMERA MART INC. (d & r)—C-145
CATEL TELECOMMUNICATIONS (m)—C-145
CATV SERVICES INC. (d)—C-145
COMARK COMMUNICATIONS INC. (m)—C-148
COMSE SALES/JOHN WEEKS ENTERPRISES (d)—C-148
COMSONICS INC. (r)—C-148
JERRY CONN ASSOCIATES INC. (d)—C-149
CONTINENTAL ELECTRONICS (d)—C-149
dB COMMUNICATIONS INC. (d)—C-150
EM ELECTRONICS INC. (d & r)—C-153
FM SYSTEMS INC. (m & d)—C-154
GLOBAL SYSTEMS CORP. (m)—C-155
GODWIN COMMUNICATIONS (d)—C-155
GODWIN'S DIS-K SATELLITE SYSTEMS INC. (d)—C-155
HARRIS ALLIED BROADCAST EQUIPMENT (m)—C-156
LNR COMMUNICATIONS INC. (m)—C-162
MEGA HERTZ (d)—C-163
MICROWAVE RADIO CORP. (m)—C-164
NCS INDUSTRIES (d & r)—C-166
NEXUS ENGINEERING CORP. (m)—C-166
NUCOMM INC. (m)—C-115
PASSIVE DEVICES INC. (d)—C-168
PFM ELECTRONICS INC. (d & r)—C-168
T. R. PITTS CO. (d)—C-169
POWER & TELEPHONE SUPPLY CO. INC. (d)—C-169
RF TECHNOLOGIES (m & d)—C-171
RF TECHNOLOGY INC. (m)—C-171
RMS ELECTRONICS INC./CATV DIV. (d)—C-171
SANCHEZ COMMUNICATIONS (d)—C-172
SCIENTIFIC-ATLANTA INC. (m)—C-172
SPECTRUM (d)—C-174
SYNCHRONOUS COMMUNICATIONS INC. (m)—C-176
TECHNOV INDUSTRIES LTD. (m)—C-176
TEPCO CORP. (m)—C-178
TRIPLE CROWN ELECTRONICS INC. (m)—C-179
WEGENER COMMUNICATIONS INC. (m)—C-183

0100-1040
Emergency Alert Systems

BARRETT ASSOCIATES INC. (d)—C-142
CADCO INC. (m)—C-145
CATV SERVICES INC. (d)—C-145
JERRY CONN ASSOCIATES INC. (d)—C-149
GODWIN COMMUNICATIONS (d)—C-155
GORMAN-REDLICH MANUFACTURING CO. (m)—C-155
MOTOROLA INC. (m)—C-165
PACIFIC TOWER CO. (r)—C-167
QUANTA CORP. (m)—C-170
RMS ELECTRONICS INC./CATV DIV. (d)—C-171
SANCHEZ COMMUNICATIONS (d)—C-172
SPECTRUM (d)—C-174
SYNCHRONOUS COMMUNICATIONS INC. (m)—C-176
TONER CABLE EQUIPMENT INC. (d)—C-179

0100-1060
Filters, Antenna

ANDREW CORP. (m)—C-140
ANIXTER CABLE TV (CANADA) (d)—C-140
ANTRONIX INC. (m)—C-140
ANTSCO CORP. (m)—C-141
BIRD ELECTRONIC CORP. (m & d)—C-143
BLONDER-TONGUE LABORATORIES INC. (m)—C-143
CATV SERVICES INC. (d)—C-145
CHANNEL MASTER (m)—C-146
COAXIAL DYNAMICS INC. (m)—C-148
COMARK COMMUNICATIONS INC. (m)—C-148
COMSONICS INC. (r)—C-148
CONTINENTAL ELECTRONICS (d)—C-149
ELECTROLINE EQUIPMENT INC. (m)—C-152
GODWIN'S DIS-K SATELLITE SYSTEMS INC. (d)—C-155
HARRIS ALLIED BROADCAST EQUIPMENT (m)—C-156
INTERCEPT COMMUNICATION PRODUCTS INC. (m)—C-158
ITERA/BELMOOR (m)—C-158
KES/KLUNGNESS ELECTRONIC SUPPLY (d)—C-159
LDL COMMUNICATIONS INC. (m)—C-160
LINDSAY SPECIALTY PRODUCTS (m)—C-161
MARCONI COMMUNICATION SYSTEMS LTD. (m)—C-163
MICRO COMMUNICATIONS INC. (m)—C-164
MICRODYNE CORP. (m)—C-164
MICROWAVE FILTER CO. INC. (m)—C-164
MIDWEST CATV (d)—C-164
PASSIVE DEVICES INC. (d)—C-168
PICO PRODUCTS INC. (m)—C-168
RMS ELECTRONICS INC./CATV DIV. (d)—C-171
SATELLITE SYSTEMS OF BREVARD (r)—C-172
SHIVELY LABORATORIES INC. (m)—C-173
S.W.R. INC. (m & d)—C-175
TEKO TELECOM S.R.L. (m)—C-176
TENNAPLEX SYSTEMS LTD. (d)—C-178
UTE MICROWAVE INC. (m)—C-180
WIDE BAND ENGINEERING CO. (m)—C-183

0100-1080
FM Processing Equipment

AMERICAN LIGHTWAVE SYSTEMS INC. (m)—C-139
ANIXTER CABLE TV (CANADA) (d)—C-140
AUDIO BROADCAST GROUP INC. (d)—C-141
BARRETT ASSOCIATES INC. (d)—C-142
BLONDER-TONGUE LABORATORIES INC. (m)—C-143
CABLE SERVICES CO. INC. (d)—C-144
CADCO INC. (m)—C-145
CATEL TELECOMMUNICATIONS (m)—C-145
CATV SERVICES INC. (d)—C-145
CHANNEL MASTER (m)—C-146
CIRCUIT RESEARCH LABS INC. (m)—C-147
COMSE SALES/JOHN WEEKS ENTERPRISES (d)—C-148
COMSONICS INC. (r)—C-148
JERRY CONN ASSOCIATES INC. (d)—C-149
CONTINENTAL ELECTRONICS (d)—C-149
FM SYSTEMS INC. (m & d)—C-154
GENTNER ELECTRONICS CORP. (m)—C-155
HARRIS ALLIED BROADCAST EQUIPMENT (m & d)—C-156
HOLZBERG INC. (d)—C-157
KES/KLUNGNESS ELECTRONIC SUPPLY (d)—C-159
NCS INDUSTRIES (d & r)—C-166
NEXUS ENGINEERING CORP. (m)—C-166
PFM ELECTRONICS INC. (r)—C-168
RADIO RESOURCES AND SERVICES CORP. (d)—C-170
RF TECHNOLOGIES (m & d)—C-171
SCIENTIFIC-ATLANTA INC. (m)—C-172
SPECTRUM (d)—C-174
SYNCHRONOUS COMMUNICATIONS INC. (m)—C-176
VALLEY INTERNATIONAL INC. (m)—C-180

0100-1100
Interference Eliminators

CATV SERVICES INC. (d)—C-145
CHANNEL MASTER (m)—C-146
CONTINENTAL ELECTRONICS (d)—C-149
EXPRESS TOWER CO. INC. (d)—C-153
MICROWAVE FILTER CO. INC. (m)—C-164
PICO PRODUCTS INC. (m)—C-168

0100-1120
Lightning Arrestors

ANDREW CORP. (m)—C-140
ANTRONIX INC. (m)—C-140
BARRETT ASSOCIATES INC. (d)—C-142
CABLE SERVICES CO. INC. (d)—C-144
CAVECO EQUIPMENT LTD. (d)—C-146
CENTRAL TOWER INC. (d)—C-146
CHANNEL MASTER (m)—C-146
COLORMAX ELECTRONIC CORP. (d)—C-148
CONTINENTAL ELECTRONICS (d)—C-149
CONTRDL CONCEPTS CORP. (d)—C-149
CURRENT TECHNOLOGY INC. (m & d)—C-149
EEV CANADA LTD. (m)—C-152
EXPRESS TOWER CO. INC. (d)—C-153
G. C. ELECTRONICS CO. (m)—C-154
GENERAL SEMICONDUCTOR INDUSTRIES INC. (m)—C-155
GODWIN'S DIS-K SATELLITE SYSTEMS INC. (d)—C-155
KINTONIC LABORATORIES INC. (m)—C-160
LEA DYNATECH INC. (m)—C-160
LECTRO PRODUCTS INC. (m)—C-161
LIGHTNING ELIMINATORS & CONSULTANTS INC. (m)—C-161
LINGO INC. (m)—C-162
FRED A. NUDD CORP. (m & r)—C-167
PASSIVE DEVICES INC. (m & d)—C-168
PICO PRODUCTS INC. (m)—C-168
QUALITY RF SERVICES INC. (d)—C-170
RF TECHNOLOGIES (m & d)—C-171
RMS ELECTRONICS INC./CATV DIV. (d)—C-171
SATELLITE SYSTEMS OF BREVARD (r)—C-172
SCALA ELECTRONIC CORP. (d)—C-172
STAINLESS INC. (d)—C-175
SWAGER COMMUNICATIONS INC. (d)—C-175
VIEWSONICS INC. (m)—C-182

0100-1140
Lightning Protection Systems

ANDREW CORP. (m)—C-140
ANTRONIX INC. (m)—C-140
BARRETT ASSOCIATES INC. (d)—C-142
CABLE SERVICES CO. INC. (d)—C-144
CENTRAL TOWER INC. (d)—C-146
CONTINENTAL ELECTRONICS (d)—C-149
CONTROL CONCEPTS CORP. (d)—C-149
CURRENT TECHNOLOGY INC. (m & d)—C-149
PETER W. DAHL CO. INC. (m)—C-150
EEV CANADA LTD. (m)—C-152
EXPRESS TOWER CO. INC. (d)—C-153
GENERAL SEMICONDUCTOR INDUSTRIES INC. (m)—C-155
KINTONIC LABORATORIES INC. (m)—C-160
LDL COMMUNICATIONS INC. (d)—C-160
LEA DYNATECH INC. (m)—C-160
LIGHTNING ELIMINATORS & CONSULTANTS INC. (m)—C-161
MICROFLECT CO. INC. (m)—C-164
FRED A. NUDD CORP. (r)—C-167
PACIFIC TOWER CO. (r)—C-167
PICO PRODUCTS INC. (m)—C-168
RF TECHNOLOGIES (d)—C-171
SPECTRUM (d)—C-174
STAINLESS INC. (d)—C-175
SWAGER COMMUNICATIONS INC. (d)—C-175
TRANSMISSION STRUCTURES LTD. (d & r)—C-179
TRI-EX TOWER CORP. (d)—C-179
VARIAN TVT (d)—C-180

0100-1160
Lights, Tower

ANDREW CORP. (m)—C-140
ANDREWS TOWER INC. (d & r)—C-140
BARRETT ASSOCIATES INC. (d)—C-142
CABLE SERVICES CO. INC. (d)—C-144
CENTRAL TOWER INC. (d & r)—C-146
CONTINENTAL ELECTRONICS (d)—C-149
THE COSTELOW CO. INC. (m & d & r)—C-149
EG & G ELECTRO OPTICS (m & d)—C-152
EXPRESS TOWER CO. INC. (d)—C-153
FWT INC. (m)—C-154
HUGHEY & PHILLIPS INC. (m)—C-157
KES/KLUNGNESS ELECTRONIC SUPPLY (d)—C-159
L & R COMMUNICATIONS LTD. (m & r)—C-160
LDL COMMUNICATIONS INC. (d)—C-160
MICROFLECT CO. INC. (m)—C-164
FRED A. NUDD CORP. (d & r)—C-167
PACIFIC TOWER CO. (d & r)—C-167
STAINLESS INC. (d)—C-175
STEVENS TOWER CO. INC. (d & r)—C-175
SWAGER COMMUNICATIONS INC. (d & r)—C-175
TRANSMISSION STRUCTURES LTD. (d & r)—C-179
TRI-EX TOWER CORP. (d)—C-179
TWR LIGHTING INC. (m & r & d)—C-180
WALTON TOWERS INC. (d & r)—C-183

0100-1180
Messenger & Guying Wire

ANDREW CORP. (m)—C-140
ANIXTER CABLE TV (CANADA) (d)—C-140
CABLE SERVICES CO. INC. (d)—C-144
CENTRAL TOWER INC. (d & r)—C-146
EXPRESS TOWER CO. INC. (d)—C-153
KES/KLUNGNESS ELECTRONIC SUPPLY (d)—C-159
LDL COMMUNICATIONS INC. (d)—C-160
MIDLAND METALS CORP. (d)—C-164
PACIFIC TOWER CO. (r)—C-167
ROHN (m)—C-171
STEVENS TOWER CO. INC. (d & r)—C-175
SWAGER COMMUNICATIONS INC. (d & r)—C-175
WALTON TOWERS INC. (r)—C-183

0100-1200
Modulators

AMERICAN LIGHTWAVE SYSTEMS INC. (m)—C-139
ANIXTER CABLE TV (CANADA) (d)—C-140
BARCO VIDEO & COMMUNICATIONS (m)—C-142
BLONDER-TONGUE LABORATORIES INC. (m)—C-143
CABLE LINK INC. (d & r)—C-144
CABLE SERVICES CO. INC. (d)—C-144
CADCO INC. (m)—C-145
CATEL TELECOMMUNICATIONS (m)—C-145
CATV SERVICES INC. (d)—C-145
CHANNEL MASTER (m)—C-146
COMARK COMMUNICATIONS INC. (m)—C-148
COMSE SALES/JOHN WEEKS ENTERPRISES (d)—C-148
COMSONICS INC. (r)—C-148
JERRY CONN ASSOCIATES INC. (d)—C-149
CONTINENTAL ELECTRONICS (d)—C-149
FM SYSTEMS INC. (m & d)—C-154
GLOBAL SYSTEMS CORP. (m)—C-155
GODWIN COMMUNICATIONS (d)—C-155
GODWIN'S DIS-K SATELLITE SYSTEMS INC. (d)—C-155
MEGA HERTZ (d)—C-183
MICRODYNE CORP. (m)—C-164
NCS INDUSTRIES (d & r)—C-166
NEXUS ENGINEERING CORP. (m)—C-166
NUCOMM INC. (m)—C-115
PASSIVE DEVICES INC. (d)—C-168

PFM ELECTRONICS INC. (d & r)—C-168
POWER & TELEPHONE SUPPLY CO. INC. (d)—C-169
QUALITY RF SERVICES INC. (r)—C-170
RF TECHNOLOGIES (m & d)—C-171
RF TECHNOLOGY INC. (m)—C-171
RMS ELECTRONICS INC./CATV DIV. (d)—C-171
SANCHEZ COMMUNICATIONS (d)—C-172
SCIENTIFIC-ATLANTA INC. (m)—C-172
SPECTRUM (d)—C-174
SYNCHRONOUS COMMUNICATIONS INC. (m)—C-176
TECHNOV INDUSTRIES LTD. (m)—C-176
TEKO TELECOM S.R.L. (m)—C-176
TELEMET (m)—C-177
TRIPLE CROWN ELECTRONICS INC. (m)—C-179
T.V.C. INC. (d)—C-180
WEGENER COMMUNICATIONS INC. (m)—C-163

0100-1220

Non-Duplication Switchers

CATV SERVICES INC. (d)—C-145
MEGA HERTZ (d)—C-163
QUANTA CORP. (m)—C-170
SPECTRUM (d)—C-174

0100-1240

Passive Reflectors

CABLE SERVICES CO. INC. (d)—C-144
MICROFLECT CO. INC. (m)—C-164

0100-1260

Pole Line Hardware

ADAPT COMMUNICATION SUPPLY CO. INC. (d)—C-137
ANIXTER CABLE TV (CANADA) (d)—C-140
ANTRONIX INC. (m)—C-140
CABLE SERVICES CO. INC. (d)—C-144
CATV SERVICES INC. (d)—C-145
CENTRAL TOWER INC. (d)—C-146
COLORMAX ELECTRONIC CORP. (d)—C-148
COMSE SALES/JOHN WEEKS ENTERPRISES (d)—C-148
DIAMOND COMMUNICATION PRODUCTS INC. (m)—C-150
EM ELECTRONICS INC. (d)—C-153
KES/KLUNGNESS ELECTRONIC SUPPLY (d)—C-159
MIDLAND METALS CORP. (d)—C-164
FRED A. NUDD CORP. (m & d & r)—C-167
T. R. PITTS CO. (d)—C-169
POWER & TELEPHONE SUPPLY CO. INC. (d)—C-169
PREFORMED LINE PRODUCTS CO. (m)—C-169
RMS ELECTRONICS INC./CATV DIV. (d)—C-171
SACHS COMMUNICATIONS INC. (m)—C-172
SPECTRUM (d)—C-174
STEVENS TOWER CO. INC. (d & r)—C-175
T.V.C. INC. (d)—C-180
VIEWSONICS INC. (m)—C-182
WELDONE TRADING CO. INC. (m)—C-183

0100-1280

Poles & Crossarms

ADAPT COMMUNICATION SUPPLY CO. INC. (d)—C-137
MIDLAND METALS CORP. (d)—C-164
FRED A. NUDD CORP. (m & r)—C-167
POWER & TELEPHONE SUPPLY CO. INC. (d)—C-169
TRANSMISSION STRUCTURES LTD. (m & r)—C-179
VALMONT INDUSTRIES INC. (m)—C-180

0100-1300

Processors & Switchers

ANTSCO CORP. (m)—C-141
CABLE SERVICES CO. INC. (d)—C-144
CADCO INC. (m)—C-145
THE CAMERA MART INC. (d & r)—C-145
CATV SERVICES INC. (d)—C-145
CIRCUIT RESEARCH LABS INC. (m)—C-147
COMSE SALES/JOHN WEEKS ENTERPRISES (d)—C-148
COMSONICS INC. (r)—C-148
CONTINENTAL ELECTRONICS (d)—C-149
DA-LITE SCREEN CO. INC. (m)—C-149
KINTONIC LABORATORIES INC. (m)—C-160
NCS INDUSTRIES (d & r)—C-166
NEXUS ENGINEERING CORP. (d)—C-166
PFM ELECTRONICS INC. (d & r)—C-168
POWER & TELEPHONE SUPPLY CO. INC. (d)—C-169
QUALITY RF SERVICES INC. (r)—C-170
RF TECHNOLOGIES (m & d)—C-171
SANCHEZ COMMUNICATIONS (d)—C-172
SCIENTIFIC-ATLANTA INC. (m)—C-172
TECHNOV INDUSTRIES LTD. (m)—C-176
VALLEY INTERNATIONAL INC. (m)—C-180

0100-1320

Single Channel Preamplifiers

ANIXTER CABLE TV (CANADA) (d)—C-140
BLONDER-TONGUE LABORATORIES INC. (m)—C-143
CABLE SERVICES CO. INC. (d)—C-144
CADCO INC. (m)—C-145
CATV SERVICES INC. (d)—C-145
COLORMAX ELECTRONIC CORP. (d)—C-148
COMSONICS INC. (r)—C-148
DA-LITE SCREEN CO. INC. (m)—C-149
EMCEE (m)—C-152
GLOBAL SYSTEMS CORP. (m)—C-155
JOHNSON ELECTRONICS INC. (m)—C-159
KES/KLUNGNESS ELECTRONIC SUPPLY (d)—C-159
LINDSAY SPECIALTY PRODUCTS (m)—C-161
MEGA HERTZ (d)—C-163
NEXUS ENGINEERING CORP. (d)—C-166
QUALITY RF SERVICES INC. (r)—C-170
RMS ELECTRONICS INC./CATV DIV. (d)—C-171
SCALA ELECTRONIC CORP. (m)—C-172
SPECTRUM (d)—C-174
TEPCO CORP. (m)—C-178
TONER CABLE EQUIPMENT INC. (d)—C-179

0100-1340

Splitting & Mixing Networks

ANIXTER CABLE TV (CANADA) (d)—C-140
ANTRONIX INC. (m)—C-140
ANTSCO CORP. (m)—C-141
CADCO INC. (m)—C-145
CATV SERVICES INC. (d)—C-145
C-COR ELECTRONICS INC. (m)—C-146
G. C. ELECTRONICS CO. (m)—C-154
GLOBAL SYSTEMS CORP. (m)—C-155
INTERCEPT COMMUNICATION PRODUCTS INC. (m)—C-158
LINDSAY SPECIALTY PRODUCTS (m)—C-161
MAGNAVOX CATV SYSTEMS INC. (m)—C-162
QUALITY VIDEO SUPPLY CORP. (d)—C-170
RF TECHNOLOGIES (d)—C-171
RMS ELECTRONICS INC./CATV DIV. (d)—C-171
SCALA ELECTRONIC CORP. (m)—C-172
SPECTRUM (d)—C-174
TAIKAN CO. (m)—C-176
TONER CABLE EQUIPMENT INC. (m)—C-179
WIDE BAND ENGINEERING CO. (m)—C-183

UHF, VHF, ITFS/MMDS
Broadcast / Tower / Studio
Products and Service
Turnkey Systems Since 1960
PO Box 68 • White Haven, PA 18661 • 717-443-9575
1-800-233-6193
FAX 717-443-9257

0100-1360

Standby Headend Power Supplies

ALPHA TECHNOLOGIES INC. (m)—C-139
ANIXTER CABLE TV (CANADA) (d)—C-140
CABLE SERVICES CO. INC. (d)—C-144
CATV SERVICES INC. (d)—C-145
JERRY CONN ASSOCIATES INC. (d)—C-149
LARSON ELECTRONICS SUPPLY INC. (m)—C-160
LECTRO PRODUCTS INC. (m)—C-161
MEGA HERTZ (d)—C-163
NCS INDUSTRIES (d & r)—C-166
NEXUS ENGINEERING CORP. (m)—C-166
T. R. PITTS CO. (d)—C-169
POWER & TELEPHONE SUPPLY CO. INC. (d)—C-169
RF TECHNOLOGIES (d)—C-171
SANCHEZ COMMUNICATIONS (d)—C-172
SOLA (m)—C-174
SPECTRUM (d)—C-174

0100-1380

Strip Amplifiers

ANIXTER CABLE TV (CANADA) (d)—C-140
ANTRONIX INC. (m)—C-140
BLONDER-TONGUE LABORATORIES INC. (m)—C-143
CABLE LINK INC. (d & r)—C-144
CABLE SERVICES CO. INC. (d)—C-144
CATV SERVICES INC. (d)—C-145
COMSONICS INC. (r)—C-148
DROP SHOP LTD. INC. (d)—C-151
EM ELECTRONICS INC. (d)—C-153
GLOBAL SYSTEMS CORP. (m)—C-155
GODWIN'S DIS-K SATELLITE SYSTEMS INC. (d)—C-155
KES/KLUNGNESS ELECTRONIC SUPPLY (d)—C-159
MEGA HERTZ (d)—C-163
PFM ELECTRONICS INC. (r)—C-168
QUALITY RF SERVICES INC. (r)—C-170
RMS ELECTRONICS INC./CATV DIV. (d)—C-171
SCI CATV SERVICES (d)—C-172
SPECTRUM (d)—C-174
TONER CABLE EQUIPMENT INC. (d)—C-179

0100-1400

Towers, Lights & Accessories

ALLIED TOWER CO. INC. (m)—C-139
ANDREW CORP. (m)—C-140
ANDREWS TOWER INC. (m & d & r)—C-140
ANTENNA TECHNOLOGY (d)—C-140
BARRETT ASSOCIATES INC. (d)—C-142
CABLE SERVICES CO. INC. (d)—C-144
CAVECO EQUIPMENT LTD. (d)—C-146
CENTRAL TOWER INC. (m & r)—C-146
COMSE SALES/JOHN WEEKS ENTERPRISES (d)—C-148
CONTINENTAL ELECTRONICS (d)—C-149
THE COSTELOW CO. INC. (m & d & r)—C-149
CROUSE-HINDS AIRPORT LIGHTING PRODUCTS (m)—C-149
EG & G ELECTRO OPTICS (m & d)—C-152
EXPRESS TOWER CO. INC. (m)—C-153
FLASH TECHNOLOGY CORP. OF AMERICA (m)—C-154
FWT INC. (m)—C-154
HUGHEY & PHILLIPS INC. (m)—C-157
JAMPRO ANTENNAS INC. (d)—C-158
JUST OROP (d)—C-159
KLINE TOWERS (m & d)—C-160
L & R COMMUNICATIONS LTD. (m & r)—C-160
LOL COMMUNICATIONS INC. (m)—C-160
LIGHTNING ELECTRIC OF PENNSYLVANIA INC. (d & r)—C-161
LINEAR TELECOMMUNICATIONS (m)—C-161
MAGNUM TOWERS INC. (m)—C-163
MARCONI COMMUNICATION SYSTEMS LTD. (m)—C-163
MEGA HERTZ (d)—C-163
MICROFLECT CO. INC. (m)—C-164
MIDWEST CATV (d)—C-164
MIDWEST COMMUNICATIONS CORP. (d)—C-164
FRED A. NUDD CORP. (m & r)—C-167
PACIFIC TOWER CO. (d & r)—C-167
RADIO RESOURCES AND SERVICES CORP. (d)—C-170
ROHN (m)—C-171
SG COMMUNICATIONS (r)—C-173
SINGER PRODUCTS INC. (d)—C-174
STAINLESS INC. (m)—C-175
STEVENS TOWER CO. INC. (d & r)—C-175
SWAGER COMMUNICATIONS INC. (m & d & r)—C-175
TRANSMISSION STRUCTURES LTD. (m & d & r)—C-179
TRI-EX TOWER CORP. (m)—C-179
TWR LIGHTING INC. (m & r & d)—C-180
VALMONT INDUSTRIES INC. (m)—C-180
WALTON TOWERS INC. (d & r)—C-183
WILL-BURT CO. (m)—C-183

0100-1420
—flashers

ANDREWS TOWER INC. (d)—C-140
CABLE SERVICES CO. INC. (d)—C-144
CENTRAL TOWER INC. (d)—C-146
THE COSTELOW CO. INC. (d)—C-149
CROUSE-HINDS AIRPORT LIGHTING PRODUCTS (m)—C-149
EG & G ELECTRO OPTICS (m & d)—C-152
EXPRESS TOWER CO. INC. (d)—C-153
FLASH TECHNOLOGY CORP. OF AMERICA (m)—C-154
HUGHEY & PHILLIPS INC. (m)—C-157
JAMPRO ANTENNAS INC. (d)—C-158
JUST OROP (d)—C-159
LDL COMMUNICATIONS INC. (m)—C-160
FRED A. NUDD CORP. (r)—C-167
PACIFIC TOWER CO. (d & r)—C-167
ROHN (m)—C-171
SG COMMUNICATIONS (r)—C-173
STEVENS TOWER CO. INC. (d & r)—C-175
SWAGER COMMUNICATIONS INC. (d & r)—C-175
TWR LIGHTING INC. (m & r & d)—C-180
WALTON TOWERS INC. (r)—C-183

0100-1440
—flashers-high intensity

CABLE SERVICES CO. INC. (d)—C-144
CENTRAL TOWER INC. (d)—C-146
CONTINENTAL ELECTRONICS (d)—C-149
EG & G ELECTRO OPTICS (m & d)—C-152
EXPRESS TOWER CO. INC. (d)—C-153
FLASH TECHNOLOGY CORP. OF AMERICA (m)—C-154
KLINE TOWERS (d)—C-160
LDL COMMUNICATIONS INC. (m)—C-160

MICROFLECT CO. INC. (m)—C-164
ROHN (m)—C-171
SG COMMUNICATIONS (r)—C-173
STAINLESS INC. (d)—C-175
STEVENS TOWER CO. INC. (d & r)—C-175
SWAGER COMMUNICATIONS INC. (d & r)—C-175
WALTON TOWERS INC. (r)—C-183

0100-1460
—guyed

ACRODYNE INDUSTRIES INC. (d)—C-137
ADAPT COMMUNICATION SUPPLY CO. INC. (d)—C-137
ADELPHON INC. (m)—C-137
ALLIED TOWER CO. INC. (m)—C-139
ANDREWS TOWER INC. (d & r)—C-140
ANTENNA TECHNOLOGY (d)—C-140
CABLE SERVICES CO. INC. (d)—C-144
CENTRAL TOWER INC. (m)—C-146
COMSE SALES/JOHN WEEKS ENTERPRISES (d)—C-148
CONTINENTAL ELECTRONICS (d)—C-149
THE COSTELOW CO. INC. (m & r)—C-149
EXPRESS TOWER CO. INC. (d)—C-153
KLINE TOWERS (m)—C-160
L & R COMMUNICATIONS LTD. (m & r)—C-160
LDL COMMUNICATIONS INC. (m)—C-160
MAGNUM TOWERS INC. (m)—C-163
MICROFLECT CO. INC. (m)—C-164
FRED A. NUDD CORP. (m & r)—C-167
PACIFIC TOWER CO. (m & d & r)—C-167
ROHN (m)—C-171
SG COMMUNICATIONS (r)—C-173
STAINLESS INC. (m)—C-175
STEVENS TOWER CO. INC. (d & r)—C-175
SWAGER COMMUNICATIONS INC. (m & d & r)—C-175
TRI-EX TOWER CORP. (m)—C-179
VALMONT INDUSTRIES INC. (m)—C-180
WALTON TOWERS INC. (r)—C-183

0100-1480
—hardware, construction equipment

ADAPT COMMUNICATION SUPPLY CO. INC. (d)—C-137
ANDREWS TOWER INC. (d & r)—C-140
ANIXTER CABLE TV (CANADA) (d)—C-140
CABLE SERVICES CO. INC. (d)—C-144
EXPRESS TOWER CO. INC. (d)—C-153
LDL COMMUNICATIONS INC. (m)—C-160
MICROFLECT CO. INC. (m)—C-164
FRED A. NUDD CORP. (d & r)—C-167
PACIFIC TOWER CO. (r)—C-167
POWER & TELEPHONE SUPPLY CO. INC. (d)—C-169
SG COMMUNICATIONS (r)—C-173
STAINLESS INC. (d)—C-175
STEVENS TOWER CO. INC. (d & r)—C-175
SWAGER COMMUNICATIONS INC. (d)—C-175
TECHNOV INDUSTRIES LTD. (m)—C-176
TRI-EX TOWER CORP. (m)—C-179
VIEWSONICS INC. (m)—C-182
WALTON TOWERS INC. (r)—C-183

0100-1500
—isolation transformers

C.I. TRANSFORMER CO. (m)—C-144
CABLE SERVICES CO. INC. (d)—C-144
CENTRAL TOWER INC. (d)—C-146
CONTINENTAL ELECTRONICS (d)—C-149
EXPRESS TOWER CO. INC. (d)—C-153
FLASH TECHNOLOGY CORP. OF AMERICA (m & d)—C-154
HUGHEY & PHILLIPS INC. (m)—C-157
KINTONIC LABORATORIES INC. (m)—C-160
PACIFIC TOWER CO. (r)—C-167
SG COMMUNICATIONS (r)—C-173
SOLA (m)—C-174
STAINLESS INC. (d)—C-175
STEVENS TOWER CO. INC. (d & r)—C-175
SWAGER COMMUNICATIONS INC. (d)—C-175

0100-1520
—lamps, replacement

ANDREWS TOWER INC. (d & r)—C-140
CABLE SERVICES CO. INC. (d)—C-144
CENTRAL TOWER INC. (d & r)—C-146
THE COSTELOW CO. INC. (d & r)—C-149
CROUSE-HINDS AIRPORT LIGHTING PRODUCTS (m)—C-149
EXPRESS TOWER CO. INC. (d)—C-153
FUSION ELECTRONICS INC. (d)—C-154
HUGHEY & PHILLIPS INC. (m)—C-157
L & R COMMUNICATIONS LTD. (r)—C-160
LDL COMMUNICATIONS INC. (d)—C-160
MICROFLECT CO. INC. (m)—C-164
PACIFIC TOWER CO. (d & r)—C-167
SG COMMUNICATIONS (r)—C-173
STEVENS TOWER CO. INC. (d & r)—C-175
SWAGER COMMUNICATIONS INC. (d & r)—C-175
TWR LIGHTING INC. (m)—C-180
WALTON TOWERS INC. (r)—C-183

0100-1530
—light failure alarms

CABLE SERVICES CO. INC. (d)—C-144
CENTRAL TOWER INC. (d)—C-146
THE COSTELOW CO. INC. (m & d & r)—C-149
CROUSE-HINDS AIRPORT LIGHTING PRODUCTS (m)—C-149
EXPRESS TOWER CO. INC. (d)—C-153
FLASH TECHNOLOGY CORP. OF AMERICA (m)—C-154
HUGHEY & PHILLIPS INC. (m)—C-157
TWR LIGHTING INC. (m & r & d)—C-180

0100-1560
—light indicator panels

CABLE SERVICES CO. INC. (d)—C-144
CONTINENTAL ELECTRONICS (d)—C-149
THE COSTELOW CO. INC. (d & r)—C-149
CROUSE-HINDS AIRPORT LIGHTING PRODUCTS (m)—C-149
EXPRESS TOWER CO. INC. (d)—C-153
FLASH TECHNOLOGY CORP. OF AMERICA (m)—C-154
HUGHEY & PHILLIPS INC. (m)—C-157
LDL COMMUNICATIONS INC. (d)—C-160
ROHN (m)—C-171
TWR LIGHTING INC. (m & r & d)—C-180

0100-1580
—lighting

ANDREWS TOWER INC. (d & r)—C-140
CABLE SERVICES CO. INC. (d)—C-144
CENTRAL TOWER INC. (d)—C-146
CONTINENTAL ELECTRONICS (d)—C-149
THE COSTELOW CO. INC. (m & r)—C-149
CROUSE-HINDS AIRPORT LIGHTING PRODUCTS (m)—C-149
EXPRESS TOWER CO. INC. (d)—C-153
FLASH TECHNOLOGY CORP. OF AMERICA (m)—C-154
FUSION ELECTRONICS INC. (d)—C-154
HUGHEY & PHILLIPS INC. (m)—C-157
JAMESON CORP. (m)—C-158
KLINE TOWERS (d)—C-160
LDL COMMUNICATIONS INC. (d)—C-160
MICROFLECT CO. INC. (m)—C-164
PACIFIC TOWER CO. (d & r)—C-167
SG COMMUNICATIONS (r)—C-173
SWAGER COMMUNICATIONS INC. (d & r)—C-175
TRI-EX TOWER CORP. (m & d)—C-179
TWR LIGHTING INC. (m & r & d)—C-180
WALTON TOWERS INC. (r)—C-183

0100-1600
—masts

ADELPHON INC. (m)—C-137
ALLIED TOWER CO. INC. (m)—C-139
BAF COMMUNICATIONS CORP. (d)—C-142
CABLE SERVICES CO. INC. (d)—C-144
CENTRAL TOWER INC. (m)—C-146
THE COSTELOW CO. INC. (m & r)—C-149
EXPRESS TOWER CO. INC. (m)—C-153
JUST DROP (d)—C-159
KLINE TOWERS (m)—C-160
L & R COMMUNICATIONS LTD. (m & r)—C-160
LDL COMMUNICATIONS INC. (m)—C-160
LINGO INC. (m)—C-162
MAGNUM TOWERS INC. (m)—C-163
MICROFLECT CO. INC. (m)—C-164
SG COMMUNICATIONS (r)—C-173
STAINLESS INC. (m)—C-175
SWAGER COMMUNICATIONS INC. (m)—C-175
TRI-EX TOWER CORP. (m)—C-179
VALMONT INDUSTRIES INC. (m)—C-180
WALTON TOWERS INC. (r)—C-183
WILL-BURT CO. (m)—C-183
WOLF COACH INC. (d)—C-184

0100-1620
—portable

ADELPHON INC. (m)—C-137
ANTENNA TECHNOLOGY (d)—C-140
THE COSTELOW CO. INC. (m & r)—C-149
EXPRESS TOWER CO. INC. (d)—C-153
JAMESON CORP. (m)—C-158
L & R COMMUNICATIONS LTD. (m & r)—C-160
MARCONI COMMUNICATION SYSTEMS LTD. (m)—C-163
TRI-EX TOWER CORP. (m)—C-179
VALMONT INDUSTRIES INC. (m)—C-180
WILL-BURT CO. (m)—C-183
WOLF COACH INC. (m & d)—C-184

0100-1640
—self-supporting

ACRODYNE INDUSTRIES INC. (d)—C-137
ADELPHON INC. (m)—C-137
ALLIED TOWER CO. INC. (m)—C-139
CABLE SERVICES CO. INC. (d)—C-144
CENTRAL TOWER INC. (m)—C-146
COMSE SALES/JOHN WEEKS ENTERPRISES (d)—C-148
THE COSTELOW CO. INC. (m & r)—C-149
EXPRESS TOWER CO. INC. (m)—C-153
KLINE TOWERS (m)—C-160
L & R COMMUNICATIONS LTD. (m & r)—C-160
LDL COMMUNICATIONS INC. (m)—C-160
LINGO INC. (m)—C-162
MAGNUM TOWERS INC. (m)—C-163
MICROFLECT CO. INC. (m)—C-164
PACIFIC TOWER CO. (r)—C-167
SG COMMUNICATIONS (r)—C-173
STAINLESS INC. (m)—C-175
STEVENS TOWER CO. INC. (d,& r)—C-175
SWAGER COMMUNICATIONS INC. (m & d & r)—C-175
TRI-EX TOWER CORP. (m)—C-179
VALMONT INDUSTRIES INC. (m)—C-180
WALTON TOWERS INC. (d & r)—C-183

0100-1660
Wire-Lashing

ADAPT COMMUNICATION SUPPLY CO. INC. (d)—C-137
ANIXTER CABLE TV (CANADA) (d)—C-140
CABLE SERVICES CO. INC. (d)—C-144
B. E. DUVAL CO. (d)—C-151
EXPRESS TOWER CO. INC. (d)—C-153
INDIANA STEEL & WIRE CO. (m)—C-157
KES/KLUNGNESS ELECTRONIC SUPPLY (d)—C-159
MIDLAND METALS CORP. (d)—C-164
NATIONAL-STANDARD CO. (m)—C-166
PACIFIC TOWER CO. (d & r)—C-167
T. R. PITTS CO. (d)—C-169
POWER & TELEPHONE SUPPLY CO. INC. (d)—C-169
STEVENS TOWER CO. INC. (d & r)—C-175

0100-1680
Wire-Strand

ADAPT COMMUNICATION SUPPLY CO. INC. (d)—C-137
ANIXTER CABLE TV (CANADA) (d)—C-140
CABLE SERVICES CO. INC. (d)—C-144
THE COSTELOW CO. INC. (d & r)—C-149
B. E. DUVAL CO. (d)—C-151
EM ELECTRONICS INC. (d)—C-153
EXPRESS TOWER CO. INC. (d)—C-153
INDIANA STEEL & WIRE CO. (m)—C-157
KES/KLUNGNESS ELECTRONIC SUPPLY (d)—C-159
KLINE TOWERS (d)—C-160
MIDLAND METALS CORP. (d)—C-164
T. R. PITTS CO. (d)—C-169
POWER & TELEPHONE SUPPLY CO. INC. (d)—C-169
STAINLESS INC. (d)—C-175
STEVENS TOWER CO. INC. (d & r)—C-175
TRANSMISSION STRUCTURES LTD. (d & r)—C-179

0110 SATELLITE EARTH STATIONS

0110-0020
Amplifiers

ANDREW CORP. (d)—C-140
ANIXTER CABLE TV (CANADA) (d)—C-140
ANTENNA TECHNOLOGY (m)—C-140
AVANTEK INC. (m & r)—C-142
BAF COMMUNICATIONS CORP. (d & r)—C-142
BLONDER-TONGUE LABORATORIES INC. (m)—C-143
CABLE LINK INC. (d & r)—C-144
CABLE SERVICES CO. INC. (d)—C-144
CATV SERVICES INC. (d)—C-145
CAVECO EQUIPMENT LTD. (d)—C-146
COLORMAX ELECTRONIC CORP. (d)—C-148
COMMUNICATIONS SYSTEMS GROUP (d)—C-148
COMSE SALES/JOHN WEEKS ENTERPRISES (d)—C-148
COMSONICS INC. (r)—C-148
CROWN INTERNATIONAL INC. (m)—C-149
dB COMMUNICATIONS INC. (d)—C-150
B. E. DUVAL CO. (d)—C-151
EM ELECTRONICS INC. (d)—C-153
ESE (m)—C-153
GARDINER COMMUNICATIONS CORP. (m)—C-154
GODWIN'S DIS-K SATELLITE SYSTEMS INC. (d & r)—C-155
H & E MICRO-TRAK CORP. (m)—C-156
HARRIS ALLIED BROADCAST EQUIPMENT (d)—C-156
INTERNATIONAL MICROWAVE CORP. (m)—C-158
ITT ELECTRON TECHNOLOGY DIVISION (m)—C-158
KELTEC FLORIDA INC. (m)—C-159
KES/KLUNGNESS ELECTRONIC SUPPLY (d)—C-159
LNR COMMUNICATIONS INC. (m)—C-162
MARCONI COMMUNICATION SYSTEMS LTD. (m)—C-163

MICRODYNE CORP. (m)—C-164
PICO PRODUCTS INC. (m)—C-168
POWER & TELEPHONE SUPPLY CO. INC. (d)—C-169
RF TECHNOLOGIES (m & d)—C-171
RMS ELECTRONICS INC./CATV DIV. (d)—C-171
RMT ENGINEERING INC. (d)—C-171
RODELCO ELECTRONICS CORP. (m)—C-171
SANCHEZ COMMUNICATIONS (d)—C-172
SATELLITE SYSTEMS OF BREVARD (r)—C-172
SCIENTIFIC-ATLANTA INC. (m)—C-172
SPECTRUM (d)—C-174
STANDARD COMMUNICATIONS CORP. (m)—C-175
TAIKAN CO. (m)—C-176
THOMSON ELECTRONIC TUBE DIV. (m)—C-178
TONER CABLE EQUIPMENT INC. (d)—C-179
WEATHER SCAN INC. (d)—C-183

0110-0040
Antennas

ACRODYNE INDUSTRIES INC. (d)—C-137
AIRTRON (m)—C-138
ANDREW CORP. (m)—C-140
ANIXTER CABLE TV (CANADA) (d)—C-140
ANTENNA TECHNOLOGY (m & d & r)—C-140
ANTENNAS FOR COMMUNICATIONS (m)—C-140
BAF COMMUNICATIONS CORP. (d)—C-142
BLONDER-TONGUE LABORATORIES INC. (m)—C-143
CABLE SERVICES CO. INC. (d)—C-144
CHANNEL MASTER (m)—C-146
COLORMAX ELECTRONIC CORP. (d)—C-148
COMMUNICATIONS SYSTEMS GROUP (d)—C-148
COMSE SALES/JOHN WEEKS ENTERPRISES (d)—C-148
COMTECH ANTENNA SYSTEMS INC. (m)—C-148
dB COMMUNICATIONS INC. (d)—C-150
EM ELECTRONICS INC. (d)—C-153
GABRIEL ELECTRONICS INC. (m)—C-154
GODWIN'S DIS-K SATELLITE SYSTEMS INC. (d & r)—C-155
HARRIS ALLIED BROADCAST EQUIPMENT (d)—C-156
KES/KLUNGNESS ELECTRONIC SUPPLY (d)—C-159
LIGHTNING ELECTRIC OF PENNSYLVANIA INC. (d & r)—C-161
MARCONI COMMUNICATION SYSTEMS LTD. (m)—C-163
MICRODYNE CORP. (m)—C-164
FRED A. NUDD CORP. (r)—C-167
PACIFIC TOWER CO. (r)—C-167
PICO PRODUCTS INC. (m)—C-168
PINZONE COMMUNICATIONS (d)—C-169
POWER & TELEPHONE SUPPLY CO. INC. (d)—C-169
PRODELIN CORP. (m)—C-170
RMS ELECTRONICS INC./CATV DIV. (d)—C-171
RMT ENGINEERING INC. (d)—C-171
SANCHEZ COMMUNICATIONS (d)—C-172
SATELLITE SYSTEMS OF BREVARD (r)—C-172
SCIENTIFIC-ATLANTA INC. (m)—C-172
SHAROUBIM INTERNATIONAL GROUP INC. (d)—C-173
SPECTRUM (d)—C-174
STANDARD COMMUNICATIONS CORP. (m)—C-175
TONER CABLE EQUIPMENT INC. (d)—C-179
TULSAT CORP./AUTOMATION (m)—C-180
VERTEX COMMUNICATIONS CORP. (m)—C-182
WALTON TOWERS INC. (r)—C-183
WEATHER SCAN INC. (d)—C-183

0110-0060
Automated Earth Station Receiver Systems

ALDEN ELECTRONICS INC. (m)—C-138
ANDREW CORP. (m)—C-140
ANTENNA TECHNOLOGY (m)—C-140
AVANTEK INC. (m & r)—C-142
BAF COMMUNICATIONS CORP. (d)—C-142
CAVECO EQUIPMENT LTD. (d)—C-146
COMMUNICATIONS SYSTEMS GROUP (d)—C-148
COMSONICS INC. (r)—C-148
dB COMMUNICATIONS INC. (d)—C-150
GARDINER COMMUNICATIONS CORP. (m)—C-154
HALLIKAINEN & FRIENDS INC. (m)—C-156
HARRIS ALLIED BROADCAST EQUIPMENT (d)—C-156
K-TECH (r)—C-160
LANDY ASSOCIATES INC. (d)—C-160
LINEAR TELECOMMUNICATIONS (m)—C-161
MICRODYNE CORP. (m)—C-164
PICO PRODUCTS INC. (m)—C-168
PINZONE COMMUNICATIONS (m)—C-169
RMT ENGINEERING INC. (d)—C-171
SATELLITE SYSTEMS OF BREVARD (r)—C-172
SCIENTIFIC-ATLANTA INC. (m)—C-172
SHAROUBIM INTERNATIONAL GROUP INC. (d)—C-173
STANDARD COMMUNICATIONS CORP. (m)—C-175
TULSAT CORP./AUTOMATION (m)—C-180
WEGENER COMMUNICATIONS INC. (m)—C-183

0110-0080
Common Carriers

ANTENNA TECHNOLOGY (m)—C-140
BAF COMMUNICATIONS CORP. (d)—C-142
GABRIEL ELECTRONICS INC. (m)—C-154
K-TECH (r)—C-160
SATELLITE SYSTEMS OF BREVARD (r)—C-172
WESTERN TELE-COMMUNICATIONS INC. (s)—C-183

0110-0100
Down Convertors

ANDREW CORP. (d)—C-140
ANIXTER CABLE TV (CANADA) (d)—C-140
ANTENNA TECHNOLOGY (m)—C-140
ANTRONIX INC. (m)—C-140
AVANTEK INC. (m & r)—C-142
BAF COMMUNICATIONS CORP. (d)—C-142
BLONDER-TONGUE LABORATORIES INC. (m)—C-143
CABLE SERVICES CO. INC. (d)—C-144
CATV SERVICES INC. (d)—C-145
CHANNEL MASTER (m)—C-146
COMSONICS INC. (r)—C-148
EM ELECTRONICS INC. (d)—C-153
FAIRCHILD DATA CORP. (m)—C-153
GARDINER COMMUNICATIONS CORP. (m)—C-154
GLOBAL SYSTEMS CORP. (m)—C-155
GODWIN'S DIS-K SATELLITE SYSTEMS INC. (d & r)—C-155
HALL ELECTRONICS INC. (d)—C-156
HARRIS ALLIED BROADCAST EQUIPMENT (d)—C-156
LINEAR TELECOMMUNICATIONS (m)—C-161
LNR COMMUNICATIONS INC. (m)—C-162
MARCONI COMMUNICATION SYSTEMS LTD. (m)—C-163
MICRODYNE CORP. (m)—C-164
NEXUS ENGINEERING CORP. (d)—C-166
PESA AMERICA INC. (m)—C-168
PICO PRODUCTS INC. (m)—C-168
T. R. PITTS CO. (d)—C-169

RFS
Cablewave Systems
Division of Radio Frequency Systems, Inc.
60 Dodge Ave., North Haven, CT 06473
Tel. 203-239-3311 • FAX 203-234-7718
BOGNER®
• Bogner® LPTV, UHF, VHF, MMDS/ITFS antennas
• Flexwell® transmission line and connectors
• Turnkey RF Subsystems

RF TECHNOLOGIES (m & d)—C-171
RMS ELECTRONICS INC./CATV DIV. (d)—C-171
RMT ENGINEERING INC. (d)—C-171
SANCHEZ COMMUNICATIONS (d)—C-172
SATELLITE SYSTEMS OF BREVARD (r)—C-172
SCIENTIFIC-ATLANTA INC. (m)—C-172
SPECTRUM (d)—C-174
STANDARD COMMUNICATIONS CORP. (m)—C-175
TECHNOV INDUSTRIES LTD. (m)—C-176
TONER CABLE EQUIPMENT INC. (d)—C-179
TULSAT CORP./AUTOMATION (m)—C-180
WEATHER SCAN INC. (d)—C-183

0110-0120
Low Noise Amplifiers

ACRODYNE INDUSTRIES INC. (d)—C-137
ANDREW CORP. (d)—C-140
ANIXTER CABLE TV (CANADA) (d)—C-140
ANTENNA TECHNOLOGY (m)—C-140
AVANTEK INC. (m & r)—C-142
BAF COMMUNICATIONS CORP. (d)—C-142
BLONDER-TONGUE LABORATORIES INC. (m)—C-143
CABLE SERVICES CO. INC. (d)—C-144
CATV SERVICES INC. (d)—C-145
CHANNEL MASTER (m)—C-146
COMSE SALES/JOHN WEEKS ENTERPRISES (d)—C-148
R. L. DRAKE CO. (m)—C-151
EM ELECTRONICS INC. (d)—C-153
GARDINER COMMUNICATIONS CORP. (m)—C-154
GLOBAL SYSTEMS CORP. (m)—C-155
GODWIN'S DIS-K SATELLITE SYSTEMS INC. (d & r)—C-155
HALL ELECTRONICS INC. (d)—C-156
HARRIS ALLIED BROADCAST EQUIPMENT (d)—C-156
KES/KLUNGNESS ELECTRONIC SUPPLY (d)—C-159
LNR COMMUNICATIONS INC. (m)—C-162
MICRODYNE CORP. (m)—C-164
PESA AMERICA INC. (m)—C-168
PICO PRODUCTS INC. (m)—C-168
PINZONE COMMUNICATIONS (d)—C-169
POWER & TELEPHONE SUPPLY CO. INC. (d)—C-169
RF TECHNOLOGIES (m & d)—C-171
RMS ELECTRONICS INC./CATV DIV. (d)—C-171
RMT ENGINEERING INC. (d)—C-171
SANCHEZ COMMUNICATIONS (d)—C-172
SATELLITE SYSTEMS OF BREVARD (r)—C-172
SCIENTIFIC-ATLANTA INC. (m)—C-172
SPECTRUM (d)—C-174
STANDARD COMMUNICATIONS CORP. (m)—C-175
TECHNOV INDUSTRIES LTD. (m)—C-176
TONER CABLE EQUIPMENT INC. (d)—C-179
TULSAT CORP./AUTOMATION (m)—C-180
T.V.C. INC. (d)—C-180
WEATHER SCAN INC. (d)—C-183

0110-0140
Multibeam Antennas

AIRTRON (m)—C-138
ANDREW CORP. (m)—C-140
ANTENNA TECHNOLOGY (m & d & r)—C-140
ANTENNAS FOR COMMUNICATIONS (m)—C-140
BAF COMMUNICATIONS CORP. (d)—C-142
CHANNEL MASTER (m)—C-146
COMSE SALES/JOHN WEEKS ENTERPRISES (d)—C-148
COMTECH ANTENNA SYSTEMS INC. (m)—C-148
MICRODYNE CORP. (m)—C-164
RMS ELECTRONICS INC./CATV DIV. (d)—C-171
SATELLITE SYSTEMS OF BREVARD (r)—C-172
STANDARD COMMUNICATIONS CORP. (m)—C-175
TONER CABLE EQUIPMENT INC. (d)—C-179

0110-0160
Portable Earth Stations

ALDEN ELECTRONICS INC. (m)—C-138
ANDREW CORP. (m)—C-140
ANTENNA TECHNOLOGY (m)—C-140
BAF COMMUNICATIONS CORP. (m & r)—C-142
COMMUNICATIONS SYSTEMS GROUP (d)—C-148
COMTECH ANTENNA SYSTEMS INC. (m)—C-148
dB COMMUNICATIONS INC. (d)—C-150
HARRIS FARINON (m)—C-156
MARCONI COMMUNICATION SYSTEMS LTD. (m)—C-163
MICRODYNE CORP. (m)—C-164
PINZONE COMMUNICATIONS (d)—C-169
SATELLITE SYSTEMS OF BREVARD (r)—C-172
SCIENTIFIC-ATLANTA INC. (m)—C-172
SHAROUBIM INTERNATIONAL GROUP INC (d)—C-173
SPECTRUM (d)—C-174
VERTEX COMMUNICATIONS CORP. (m)—C-182

0110-0180
Preamplifiers

ANIXTER CABLE TV (CANADA) (d)—C-140
ANTENNA TECHNOLOGY (m)—C-140
AVANTEK INC. (m & r)—C-142
BAF COMMUNICATIONS CORP. (d)—C-142
CATV SERVICES INC. (d)—C-145
COMSONICS INC. (r)—C-148
GLOBAL SYSTEMS CORP. (m)—C-155
HALL ELECTRONICS INC. (d)—C-156
H & E MICRO-TRAK CORP. (m)—C-156
PICO PRODUCTS INC. (m)—C-168
POWER & TELEPHONE SUPPLY CO. INC (d)—C-169
SANCHEZ COMMUNICATIONS (d)—C-172
SATELLITE SYSTEMS OF BREVARD (r)—C-172
SCIENTIFIC-ATLANTA INC. (m)—C-172
SPECTRUM (d)—C-174
TECHNOV INDUSTRIES LTD. (m)—C-176
THOMSON ELECTRONIC TUBE DIV. (m)—C-178

0110-0200
Receivers

ACRODYNE INDUSTRIES INC. (d)—C-137
ALDEN ELECTRONICS INC. (m)—C-138

ANDREW CORP. (d)—C-140
ANIXTER CABLE TV (CANADA) (d)—C-140
ANTENNA TECHNOLOGY (m)—C-140
BAF COMMUNICATIONS CORP. (d)—C-142
BARCO VIDEO & COMMUNICATIONS (m)—C-142
BLONDER-TONGUE LABORATORIES INC. (m)—C-143
CATV SERVICES INC. (d)—C-145
CHANNEL MASTER (m)—C-146
COMSE SALES/JOHN WEEKS ENTERPRISES (d)—C-148
COMSONICS INC. (r)—C-148
dB COMMUNICATIONS INC. (d)—C-150
R. L. DRAKE CO. (m)—C-151
B. E. DUVAL CO. (d)—C-151
EM ELECTRONICS INC. (d)—C-153
GARDINER COMMUNICATIONS CORP. (m)—C-154
GODWIN'S DIS-K SATELLITE SYSTEMS INC. (d & r)—C-155
HALL ELECTRONICS INC. (d)—C-156
HARRIS ALLIED BROADCAST EQUIPMENT (d)—C-156
KES/KLUNGNESS ELECTRONIC SUPPLY (d)—C-159
LINEAR TELECOMMUNICATIONS (m)—C-161
LNR COMMUNICATIONS INC. (m)—C-162
MICRODYNE CORP. (m)—C-164
MIDWEST COMMUNICATIONS CORP. (d)—C-164
NEXUS ENGINEERING CORP. (m)—C-166
PESA AMERICA INC. (m)—C-168
PFM ELECTRONICS INC. (r)—C-168
PINZONE COMMUNICATIONS (m)—C-169
T. R. PITTS CO. (d)—C-169
POWER & TELEPHONE SUPPLY CO. INC. (d)—C-169
RF TECHNOLOGIES (m & d)—C-171
RMS ELECTRONICS INC./CATV DIV. (d)—C-171
RMT ENGINEERING INC. (d)—C-171
SANCHEZ COMMUNICATIONS (d)—C-172
SATELLITE SYSTEMS OF BREVARD (r)—C-172
SCIENTIFIC-ATLANTA INC. (m)—C-172
SHAROUBIM INTERNATIONAL GROUP INC. (d)—C-173
SPECTRUM (d)—C-174
STANDARD COMMUNICATIONS CORP. (m)—C-175
TECHNOV INDUSTRIES LTD. (m)—C-176
TONER CABLE EQUIPMENT INC. (d)—C-179
TRIPLE CROWN ELECTRONICS INC. (m)—C-179
TULSAT CORP./AUTOMATION (m)—C-180
T.V.C. INC. (d)—C-180
WEATHER SCAN INC. (d)—C-183
WEGENER COMMUNICATIONS INC. (m)—C-183

0110-0220

Receive-Only

ANDREW CORP. (m)—C-140
ANTENNA TECHNOLOGY (m)—C-140
ANTENNAS FOR COMMUNICATIONS (m)—C-140
ANTRONIX INC. (m)—C-140
BAF COMMUNICATIONS CORP. (d)—C-142
CHANNEL MASTER (m)—C-146
COMSONICS INC. (r)—C-148
R. L. DRAKE CO. (m)—C-151
B. E. DUVAL CO. (d)—C-151
FAIRCHILD DATA CORP. (m)—C-153
GABRIEL ELECTRONICS INC. (m)—C-154
GARDINER COMMUNICATIONS CORP. (m)—C-154
GODWIN'S DIS-K SATELLITE SYSTEMS INC. (d & r)—C-155
HARRIS ALLIED BROADCAST EQUIPMENT (d)—C-156
KES/KLUNGNESS ELECTRONIC SUPPLY (d)—C-159
MARCONI COMMUNICATION SYSTEMS LTD. (m)—C-163
MICRODYNE CORP. (m)—C-164
NCS INDUSTRIES (d & r)—C-166
PESA AMERICA INC. (m)—C-168
PFM ELECTRONICS INC. (r)—C-168
PINZONE COMMUNICATIONS (d)—C-169
PRODELIN CORP. (m)—C-170
RMS ELECTRONICS INC./CATV DIV. (d)—C-171
SATELLITE SYSTEMS OF BREVARD (r)—C-172
SCIENTIFIC-ATLANTA INC. (m)—C-172
SPECTRUM (d)—C-174
TRIPLE CROWN ELECTRONICS INC. (m)—C-179
VERTEX COMMUNICATIONS CORP. (m)—C-182
WEGENER COMMUNICATIONS INC. (m)—C-183
WSI CORP. (d)—C-120

0110-0240

Remote Control Equipment

AMK CORP. (m)—C-140
ANDREW CORP. (m)—C-140
ANTENNA TECHNOLOGY (m)—C-140
BAF COMMUNICATIONS CORP. (d)—C-142
BURK TECHNOLOGY (m)—C-144
EM ELECTRONICS INC. (d)—C-153
FAIRCHILD DATA CORP. (m)—C-153
GODWIN'S DIS-K SATELLITE SYSTEMS INC. (d & r)—C-155
HALLIKAINEN & FRIENDS INC. (m)—C-156
HARRIS ALLIED BROADCAST EQUIPMENT (m)—C-156
MARCONI COMMUNICATION SYSTEMS LTD. (m)—C-163
MICRODYNE CORP. (m)—C-164
SATELLITE SYSTEMS OF BREVARD (r)—C-172
SCIENTIFIC-ATLANTA INC. (m)—C-172
SOLL INC. (m)—C-174
STATUSYSTEM INC. (m)—C-175
TECHNOV INDUSTRIES LTD. (m)—C-176
VERTEX COMMUNICATIONS CORP. (m)—C-182
WEGENER COMMUNICATIONS INC. (m)—C-183

0110-0245

SCPC demodulators

ANDREW CORP. (d)—C-140
BAF COMMUNICATIONS CORP. (d)—C-142
HALL ELECTRONICS INC. (d)—C-156
RF TECHNOLOGIES (m & d)—C-171
TECHNOV INDUSTRIES LTD. (m)—C-176

0110-0255

SCPC modulators

ANDREW CORP. (d)—C-140
BAF COMMUNICATIONS CORP. (d)—C-142
KES/KLUNGNESS ELECTRONIC SUPPLY (d)—C-159
RF TECHNOLOGIES (m & d)—C-171
TECHNOV INDUSTRIES LTD. (m)—C-176

0110-0260

Transmit/Receive

ANDREW CORP. (m)—C-140
ANTENNA TECHNOLOGY (m)—C-140
ANTENNAS FOR COMMUNICATIONS (m)—C-140
AVANTEK INC. (m & r)—C-142
BAF COMMUNICATIONS CORP. (m)—C-142
COMTECH ANTENNA SYSTEMS INC. (m)—C-148
FAIRCHILD DATA CORP. (m)—C-153
HARRIS ALLIED BROADCAST EQUIPMENT (d)—C-156
HARRIS FARINON (m)—C-156
K-TECH (r)—C-160
LINEAR TELECOMMUNICATIONS (m)—C-161
MARCONI COMMUNICATION SYSTEMS LTD. (m)—C-163
MICRODYNE CORP. (m)—C-164
MIDWEST COMMUNICATIONS CORP. (d)—C-164
PINZONE COMMUNICATIONS (d)—C-169
PRODELIN CORP. (m)—C-170
SATELLITE SYSTEMS OF BREVARD (r)—C-172
SCIENTIFIC-ATLANTA INC. (m)—C-172
SHAROUBIM INTERNATIONAL GROUP INC. (d)—C-173
VERTEX COMMUNICATIONS CORP. (m)—C-182
WEGENER COMMUNICATIONS INC. (m)—C-183

0110-0280

Transportable

ALDEN ELECTRONICS INC. (m)—C-138
ANDREW CORP. (m)—C-140
ANTENNA TECHNOLOGY (m)—C-140
ANTENNAS FOR COMMUNICATIONS (m)—C-140
BAF COMMUNICATIONS CORP. (m & r)—C-142
CHANNEL MASTER (m)—C-146
COMTECH ANTENNA SYSTEMS INC. (m)—C-148
FAIRCHILD DATA CORP. (m)—C-153
HARRIS ALLIED BROADCAST EQUIPMENT (d)—C-156
HARRIS FARINON (m)—C-156
LNR COMMUNICATIONS INC. (m)—C-162
MARCONI COMMUNICATION SYSTEMS LTD. (m)—C-163
MICRODYNE CORP. (m)—C-164
MIDWEST COMMUNICATIONS CORP. (m)—C-164
PINZONE COMMUNICATIONS (d)—C-169
SATELLITE SYSTEMS OF BREVARD (r)—C-172
SCIENTIFIC-ATLANTA INC. (m)—C-172
TONER CABLE EQUIPMENT INC. (d)—C-179
VERTEX COMMUNICATIONS CORP. (m)—C-182

0200—Broadcast Equipment

0210 RF, TRANSMITTING/ RECEIVING EQUIPMENT

0210-0020 AM Phasing & Branching Systems

CONTINENTAL ELECTRONICS (m)—C-149
DELTA ELECTRONICS INC. (m)—C-150
HALL ELECTRONICS INC. (d)—C-156
HARRIS ALLIED BROADCAST EQUIPMENT (m)—C-156
HOLZBERG INC. (d)—C-157
KINTONIC LABORATORIES INC. (m)—C-160
MARCOM (d)—C-163
SHIVELY LABORATORIES INC. (d)—C-173

0210-0040 Amplifiers

ANIXTER CABLE TV (CANADA) (d)—C-140
AUDIO BROADCAST GROUP INC. (d)—C-141
BAL LTD./ALLEN AVIONICS INC. (m)—C-142
BEXT INC. (m)—C-143
BROADCAST SUPPLY WEST (d)—C-144
BRYSTONVERMONT LTD. (m)—C-144
BSM BROADCAST SYSTEMS INC. (m & d)—C-144
CABLE CONVERTER SERVICES CORP. (r)—C-144
THE CAMERA MART INC. (d & r)—C-145
CAVECO EQUIPMENT LTD. (d)—C-146
CCS CORP. (r)—C-146
CENTRAL DYNAMICS LTD. (m & r)—C-146
COLORMAX ELECTRONIC CORP. (d)—C-148
COMWAVE (m & r)—C-149
JERRY CONN ASSOCIATES INC. (d)—C-149
CONTINENTAL ELECTRONICS (m)—C-149
CROWN INTERNATIONAL INC. (m)—C-149
dB COMMUNICATIONS INC. (d)—C-150
DECIBEL PRODUCTS INC. (m)—C-150
DIGITRACE INC. (r)—C-150
DYNAIR ELECTRONICS INC. (m)—C-151
DYNAMIC TECHNOLOGY LTD. (m)—C-151
EMCEE (m)—C-152
FM SYSTEMS INC. (m & d)—C-154
GAMCO INDUSTRIES INC. (m)—C-154
GLOBAL SYSTEMS CORP. (m)—C-155
HALL ELECTRONICS INC. (d & r)—C-156
H & E MICRO-TRAK CORP. (m)—C-156
HEWLETT-PACKARD CO. (m)—C-156
INTERNATIONAL MICROWAVE CORP. (m)—C-158
INTERNATIONAL NUCLEAR CORP. (m)—C-158
INTRASTELLAR ELECTRONICS (r)—C-158
JAMPRO ANTENNAS INC. (d)—C-158
KELTEC FLORIDA INC. (m)—C-159
LEITCH VIDEO OF AMERICA INC. (m)—C-161
LINEAR TELECOMMUNICATIONS (m)—C-161
LOGITEK (m)—C-162
MAGNAVOX CATV SYSTEMS INC. (m)—C-162
MARCONI COMMUNICATION SYSTEMS LTD. (m)—C-163
MICROWAVE RADIO CORP. (m)—C-164
MOTOROLA (m)—C-165
NEXUS ENGINEERING CORP. (m)—C-166
OMICRON VIDEO (m)—C-167
PICO PRODUCTS INC. (m)—C-168
RF TECHNOLOGIES (m & d)—C-171
SCI CATV SERVICES (r)—C-172
SESCOM INC. (m)—C-173
SHINTRON CO. INC. (m)—C-173
SIEL SISTEMI ELETTRONICI (m)—C-173
SWINTEK ENTERPRISES INC. (m)—C-175
TAIKAN CO. (m)—C-176
TECHNOV INDUSTRIES LTD. (m)—C-176
TEKO TELECOM S.R.L. (m)—C-176
TEPCO CORP. (m)—C-178
UTAH SCIENTIFIC INC. (m)—C-180
VARIAN TVT (m & d)—C-180
VIEWSONICS INC. (m)—C-182

0210-0060 —clamping/equalizing

BAL LTD./ALLEN AVIONICS INC. (m)—C-142
BSM BROADCAST SYSTEMS INC. (m & d)—C-144
CENTRAL DYNAMICS LTD. (m & r)—C-146
DI-TECH INC. (m)—C-151
DYNAIR ELECTRONICS INC. (m)—C-151
DYNAMIC TECHNOLOGY LTD. (m)—C-151
FM SYSTEMS INC. (m & d)—C-154
THE GRASS VALLEY GROUP INC. (m)—C-155
HOLZBERG INC. (d)—C-157
INTERNATIONAL MICROWAVE CORP. (m)—C-158
INTRASTELLAR ELECTRONICS (r)—C-158
ITERA/BELMOOR (d)—C-158
LEITCH VIDEO OF AMERICA INC. (m)—C-161
OMICRON VIDEO (m)—C-167
SHINTRON CO. INC. (m)—C-173
SWINTEK ENTERPRISES INC. (m)—C-175
TELEMET (m)—C-177
UTAH SCIENTIFIC INC. (m)—C-180
VIDEOTEK INC. (m)—C-182

0210-0080 —distribution

BAL LTD./ALLEN AVIONICS INC. (m)—C-142
BENCHMARK MEDIA SYSTEMS INC. (m)—C-143
BLONDER-TONGUE LABORATORIES INC. (m)—C-143
BSM BROADCAST SYSTEMS INC. (m & d)—C-144
CABLE CONVERTER SERVICES CORP. (r)—C-144
CCS CORP. (r)—C-146
CENTRAL DYNAMICS LTD. (m & r)—C-146
CHANNEL MASTER (m)—C-146
CONTINENTAL ELECTRONICS (d)—C-149
DIGITRACE INC. (r)—C-150
DYNAIR ELECTRONICS INC. (m)—C-151
DYNAMIC TECHNOLOGY LTD. (m)—C-151
ESE (m)—C-153
FM SYSTEMS INC. (m & d)—C-154
GAMCO INDUSTRIES INC. (m)—C-154
THE GRASS VALLEY GROUP INC. (m)—C-155
HALL ELECTRONICS INC. (d & r)—C-156
HOLZBERG INC. (d)—C-157
INTRASTELLAR ELECTRONICS (r)—C-158
LAIRD TELEMEDIA INC. (m)—C-160
LEITCH VIDEO OF AMERICA INC. (m)—C-161
LOGITEK (m)—C-162
MAGNAVOX CATV SYSTEMS INC. (m)—C-162
MICOR VIDEO EQUIPMENT SALES INC. (r)—C-164
MOBILE-CAM PRODUCTS (m)—C-165
MODULATION SCIENCES INC. (m)—C-165
OMICRON VIDEO (m)—C-167
PICO PRODUCTS INC. (m)—C-168
Q-BIT CORP. (m)—C-170
QSI SYSTEMS INC. (m)—C-170
SESCOM INC. (m)—C-173
SHINTRON CO. INC. (m)—C-173
SWINTEK ENTERPRISES INC. (m)—C-175
TELE-MEASUREMENTS INC. (d)—C-177
TELEMET (m)—C-177
UTAH SCIENTIFIC INC. (m)—C-180
VIDEO ACCESSORY CORP. (m)—C-182
VIDEOTEK INC. (m)—C-182

0210-0100 —line drive

BENCHMARK MEDIA SYSTEMS INC. (m)—C-143
BSM BROADCAST SYSTEMS INC. (m & d)—C-144
CABLE CONVERTER SERVICES CORP. (r)—C-144
CCS CORP. (r)—C-146
GODWIN'S DIS-K SATELLITE SYSTEMS INC. (d)—C-155
HOLZBERG INC. (d)—C-157
INTRASTELLAR ELECTRONICS (r)—C-158
LEITCH VIDEO OF AMERICA INC. (m)—C-161
MODULATION SCIENCES INC. (m)—C-165
MOTOROLA (m)—C-165
OMICRON VIDEO (m)—C-167
SWINTEK ENTERPRISES INC. (m)—C-175
TECHNOV INDUSTRIES LTD. (m)—C-176
VALLEY INTERNATIONAL INC. (m)—C-180

0210-0120 —pulse distribution

BSM BROADCAST SYSTEMS INC. (m & d)—C-144
CABLE CONVERTER SERVICES CORP. (r)—C-144
CCS CORP. (r)—C-146
CENTRAL DYNAMICS LTD. (m & r)—C-146
DI-TECH INC. (m)—C-151
DYNAIR ELECTRONICS INC. (m)—C-151
DYNAMIC TECHNOLOGY LTD. (m)—C-151
THE GRASS VALLEY GROUP INC. (m)—C-155
HOLZBERG INC. (d)—C-157
IMMAD BROADCAST SERVICES (d & r)—C-157
INTRASTELLAR ELECTRONICS (r)—C-158
LEITCH VIDEO OF AMERICA INC. (m)—C-161
OMICRON VIDEO (m)—C-167
SHINTRON CO. INC. (m)—C-173
TELE-MEASUREMENTS INC. (d)—C-177
TELEMET (m)—C-177
VIDEO ACCESSORY CORP. (m)—C-182
VIDEOTEK INC. (m)—C-182

0210-0140 —RF-peak limiting

CABLE CONVERTER SERVICES CORP. (r)—C-144
CCS CORP. (r)—C-146
CONTINENTAL ELECTRONICS (m)—C-149
DELTA ELECTRONICS INC. (m)—C-150
INTRASTELLAR ELECTRONICS (r)—C-158
VALLEY INTERNATIONAL INC. (m)—C-180

0210-0160 —RF-power

BROADCAST MICROWAVE SERVICES INC. (m)—C-144
CABLE CONVERTER SERVICES CORP. (r)—C-144
CCS CORP. (r)—C-146
COMARK COMMUNICATIONS INC. (m)—C-148
COMWAVE (m & r)—C-149
CONTINENTAL ELECTRONICS (m)—C-149
EMCEE (m)—C-152
GLOBAL SYSTEMS CORP. (m)—C-155
INTERNATIONAL MICROWAVE CORP. (m)—C-158
INTRASTELLAR ELECTRONICS (r)—C-158
MARCOM (d)—C-163
MARCONI COMMUNICATION SYSTEMS LTD. (m)—C-163
N. MARSHALL & ASSOCIATES (m)—C-163
MOTOROLA (m)—C-165
RODELCO ELECTRONICS CORP. (m)—C-171
SIEL SISTEMI ELETTRONICI (m)—C-173
TEPCO CORP. (m)—C-178
TRIPLE CROWN ELECTRONICS INC. (m)—C-179
VARIAN TVT (m)—C-180

0210-0180 —video/audio distribution

BAL LTD./ALLEN AVIONICS INC. (m)—C-142
BSM BROADCAST SYSTEMS INC. (m & d)—C-144
CABLE CONVERTER SERVICES CORP. (r)—C-144
CCS CORP. (r)—C-146
CROWN INTERNATIONAL INC. (m)—C-149
DI-TECH INC. (m)—C-151
DYNAIR ELECTRONICS INC. (m)—C-151
DYNAMIC TECHNOLOGY LTD. (m)—C-151
ESE (m)—C-153
FM SYSTEMS INC. (m & d)—C-154
THE GRASS VALLEY GROUP INC. (m)—C-155
HOLZBERG INC. (d)—C-157
IMAGE VIDEO LTD. (m)—C-157
IMMAD BROADCAST SERVICES (d & r)—C-157
LEITCH VIDEO OF AMERICA INC. (m)—C-161
OMICRON VIDEO (m)—C-167
PICO PRODUCTS INC. (m)—C-168
QUALITY VIDEO SUPPLY CORP. (d)—C-170
SESCOM INC. (m)—C-173
SHINTRON CO. INC. (m)—C-173
TECHNOV INDUSTRIES LTD. (m)—C-176
TELEMET (m)—C-177
UTAH SCIENTIFIC INC. (m)—C-180
VGV INC. (m)—C-182
VIDEO ACCESSORY CORP. (m)—C-182
VIDEOTEK INC. (m)—C-182

0210-0200
Bridger Stations

CABLE CONVERTER SERVICES CORP. (r)—C-144
CCS CORP. (r)—C-146
DIGITRACE INC. (r)—C-150
GAMCO INDUSTRIES INC. (m)—C-154
MAGNAVOX CATV SYSTEMS INC. (m)—C-162
SCI CATV SERVICES (r)—C-172

0210-0220
Buzz Tone Eliminators

ADC TELECOMMUNICATIONS INC. (m)—C-137
BROADCAST VIDEO SYSTEMS LTD. (m)—C-144
VIDEO ACCESSORY CORP. (m)—C-182

0210-0260
Coaxial Cable

ADAPT COMMUNICATION SUPPLY CO. INC. (d)—C-137
ALLIED ELECTRONICS (d)—C-138
ANDREW CORP. (m)—C-140
ANIXTER CABLE TV (CANADA) (d)—C-140
ANTSCO CORP. (m)—C-141
BARRETT ASSOCIATES INC. (d)—C-142
BELDEN WIRE & CABLE (m)—C-143
BROADCAST SUPPLY WEST (d)—C-144
CABLEWAVE SYSTEMS (m)—C-145
CATV SERVICES INC. (d)—C-145
CAVECO EQUIPMENT LTD. (d)—C-146
CHANNEL MASTER (m)—C-146
CLARK WIRE AND CABLE (d)—C-147
COMMSCOPE INC. (m)—C-148
COMMUNICATION MARKETING & CONSULTING LTD. (m)—C-148
COMWAVE (d)—C-149
JERRY CONN ASSOCIATES INC. (d)—C-149
CONNECTRONICS CORP. (m)—C-149
CONTINENTAL ELECTRONICS (d)—C-149
dB COMMUNICATIONS INC. (d)—C-150
DECIBEL PRODUCTS INC. (m)—C-150
DIELECTRIC COMMUNICATIONS (m)—C-150
DROP SHOP LTD. INC. (d)—C-151
DYNATECH COMMUNICATIONS (m)—C-151
G. C. ELECTRONICS CO. (m)—C-154
GODWIN'S DIS-K SATELLITE SYSTEMS INC. (d & r)—C-155
HARRIS ALLIED BROADCAST EQUIPMENT (d)—C-156
HOLZBERG INC. (d)—C-157
IMMAD BROADCAST SERVICES (d & r)—C-157
JAMPRO ANTENNAS INC. (d)—C-158
JUST DROP (d)—C-159
KINTONIC LABORATORIES INC. (d)—C-160
MARCOM (d)—C-163
MARTI ELECTRONICS INC. (d)—C-163
MICRODYNE CORP. (m)—C-164
MICROWAVE RADIO CORP. (d)—C-164
PICO PRODUCTS INC. (m)—C-168
PINZONE COMMUNICATIONS (d)—C-169
QUALITY VIDEO SUPPLY CORP. (d)—C-170
RADIO RESOURCES AND SERVICES CORP. (d)—C-170
SANCHEZ COMMUNICATIONS (d)—C-172
SATELLITE SYSTEMS OF BREVARD (r)—C-172
SCALA ELECTRONIC CORP. (d)—C-172
SCIENTIFIC-ATLANTA INC. (m)—C-172
SEI ELECTRONICS (d)—C-173
SEL-TRONICS INC. (d)—C-173
SHIVELY LABORATORIES INC. (m & d)—C-173
SPECTRUM (d)—C-174
STEVENS TOWER CO. INC. (d & r)—C-175
TECHNI-TOOL INC. (d)—C-176
TEKO TELECOM S.R.L. (m)—C-176
TELE-MEASUREMENTS INC. (d)—C-177
TEPCO CORP. (d)—C-178
TIMES FIBER COMMUNICATIONS INC. (m)—C-179
TRANSMISSION STRUCTURES LTD. (r)—C-179
TRILOGY COMMUNICATIONS (m)—C-179
TROMPETER ELECTRONICS INC. (m)—C-180
WIREWORKS CORP. (m)—C-184

0210-0360
Coils, RF

BARRETT ASSOCIATES INC. (d)—C-142
COMMUNICATION MARKETING & CONSULTING LTD. (m)—C-148
CONTINENTAL ELECTRONICS (d)—C-149
DELTA ELECTRONICS INC. (m)—C-150
DIELECTRIC COMMUNICATIONS (m)—C-150
KINTONIC LABORATORIES INC. (m)—C-160
MARCOM (d)—C-163
TAIKAN CO. (m)—C-176
TELEPLEX INC. (m)—C-177
TRANSMISSION STRUCTURES LTD. (r)—C-179

0210-0380
Communications Systems

AMERICAN LIGHTWAVE SYSTEMS INC. (m)—C-139
ANDREW CORP. (m)—C-140
ARTEL COMMUNICATIONS CORP. (m)—C-141
BAF COMMUNICATIONS CORP. (m & r)—C-142
CHANNEL MASTER (m)—C-146
COLORADO VIDEO INC. (m)—C-148
COMWAVE (m & d & r)—C-149
DECIBEL PRODUCTS INC. (m)—C-150
DYNATECH COMMUNICATIONS (m)—C-151
EEG ENTERPRISES INC. (m)—C-152
GLOBAL SYSTEMS CORP. (m)—C-155
HARRIS ALLIED BROADCAST EQUIPMENT (m)—C-156
HARRIS FARINON (m & r)—C-156
HOLZBERG INC. (d)—C-157
INTERAND CORP. (m)—C-158
INTERNATIONAL MICROWAVE CORP. (m)—C-158
LEAMING INDUSTRIES (m)—C-161
LIGHTNING ELECTRIC OF PENNSYLVANIA INC. (d & r)—C-161
LINEAR TELECOMMUNICATIONS (m)—C-161
LNR COMMUNICATIONS INC. (m)—C-162
LORAL TERRACOM (m)—C-162
M/A-COM MAC INC. (m)—C-162
MARCOM (d)—C-163
MARTI ELECTRONICS INC. (m)—C-163
MICRODYNE CORP. (m)—C-164
MICROWAVE RADIO CORP. (m)—C-164
MOSELEY ASSOCIATES INC. (m)—C-165
MOTOROLA INC. (m)—C-165
ORCHARD COMMUNICATIONS INC. (m)—C-167
T. R. PITTS CO. (d)—C-169
REACH ELECTRONICS INC. (m)—C-171
RF TECHNOLOGY INC. (m)—C-171
SYSTEMATION Corp. (m)—C-176
TELE-MEASUREMENTS INC. (d)—C-177
TELEMET (m)—C-177
TELEPLEX INC. (m)—C-177
T.F.T. INC. (m)—C-178
VARIAN TVT (d)—C-180
WALTON TOWERS INC. (r)—C-183

0210-0400
—microwave

ANDREW CORP. (m)—C-140
BAF COMMUNICATIONS CORP. (d)—C-142
BCS (d & r)—C-143
BROADCAST MICROWAVE SERVICES INC. (m)—C-144
COMWAVE (m & d & r)—C-149
DOLBY LABORATORIES INC. (m)—C-151
GLOBAL SYSTEMS CORP. (m)—C-155
HARRIS FARINON (m & r)—C-156
IKEGAMI ELECTRONICS (U.S.A.) INC. (m)—C-157
INTERNATIONAL MICROWAVE CORP. (m)—C-158
LNR COMMUNICATIONS INC. (m)—C-162
LORAL TERRACOM (m)—C-162
M/A-COM MAC INC. (m)—C-162
MARTI ELECTRONICS INC. (m)—C-163
MICROWAVE RADIO CORP. (m)—C-164
MOBILE-CAM PRODUCTS (d)—C-165
MOSELEY ASSOCIATES INC. (m)—C-165
MOTOROLA (m)—C-165
MOTOROLA INC. (m)—C-165
RADIATION SYSTEMS INC. (m & d)—C-170
RF TECHNOLOGY INC. (m)—C-171
T.F.T. INC. (m)—C-178
VARIAN TVT (d)—C-180
WALTON TOWERS INC. (r)—C-183
WESTEC COMMUNICATIONS INC. (m)—C-183

0210-0420
—multiplex

AMERICAN LIGHTWAVE SYSTEMS INC. (m)—C-139
ANDREW CORP. (m)—C-140
ARTEL COMMUNICATIONS CORP. (m)—C-141
COLORADO VIDEO INC. (m)—C-148
FM SYSTEMS INC. (m & d)—C-154
GRAHAM-PATTEN SYSTEMS INC. (m & d)—C-155
INTERNATIONAL MICROWAVE CORP. (m)—C-158
LORAL TERRACOM (m)—C-162
MICRO COMMUNICATIONS INC. (m)—C-164
MICROWAVE RADIO CORP. (m)—C-164
RF TECHNOLOGY INC. (d)—C-171
TEKO TELECOM S.R.L. (m)—C-176
T.F.T. INC. (m)—C-178

0210-0440
—STL

ANDREW CORP. (m)—C-140
ARTEL COMMUNICATIONS CORP. (m)—C-141
AUDIO BROADCAST GROUP INC. (d)—C-141
BARRETT ASSOCIATES INC. (d)—C-142
BEXT INC. (m)—C-143
BROADCAST SUPPLY WEST (d)—C-144
CONTINENTAL ELECTRONICS (d)—C-149
DOLBY LABORATORIES INC. (m)—C-151
GLOBAL SYSTEMS CORP. (m)—C-155
GRAHAM-PATTEN SYSTEMS INC. (m & d)—C-155
HARRIS FARINON (m & r)—C-156
INTERNATIONAL MICROWAVE CORP. (m)—C-158
LEAMING INDUSTRIES (m)—C-161
M/A-COM MAC INC. (m)—C-162
MARTI ELECTRONICS INC. (m)—C-163
MICROWAVE RADIO CORP. (m)—C-164
MOSELEY ASSOCIATES INC. (m)—C-165
NUCOMM INC. (m)—C-115
ORCHARD COMMUNICATIONS INC. (m)—C-167
RF TECHNOLOGY INC. (m)—C-171
SYNCHRONOUS COMMUNICATIONS INC. (m)—C-176
TELEMET (m)—C-177
T.F.T. INC. (m)—C-178
VARIAN TVT (d)—C-180
WEGENER COMMUNICATIONS INC. (m)—C-183

0210-0460
—TSL

ANDREW CORP. (m)—C-140
ARTEL COMMUNICATIONS CORP. (m)—C-141
BARRETT ASSOCIATES INC. (d)—C-142
BROADCAST SUPPLY WEST (d)—C-144
CONTINENTAL ELECTRONICS (d)—C-149
GRAHAM-PATTEN SYSTEMS INC. (m & d)—C-155
HARRIS FARINON (m & r)—C-156
INTERNATIONAL MICROWAVE CORP. (m)—C-158
M/A-COM MAC INC. (m)—C-162
MARTI ELECTRONICS INC. (m)—C-163
MICROWAVE RADIO CORP. (m)—C-164
MOSELEY ASSOCIATES INC. (m)—C-165
NUCOMM INC. (m)—C-115
ORCHARD COMMUNICATIONS INC. (m)—C-167
RF TECHNOLOGY INC. (m)—C-171
T.F.T. INC. (m)—C-178
VARIAN TVT (d)—C-180
WEGENER COMMUNICATIONS INC. (m)—C-183

0210-0480
Connectors

ADAPT COMMUNICATION SUPPLY CO. INC. (d)—C-137
ADC TELECOMMUNICATIONS INC. (m)—C-137
ALLIED ELECTRONICS (d)—C-138
ALPHA WIRE CORP. (m)—C-139
ANDREW CORP. (m)—C-140
ANIXTER CABLE TV (CANADA) (d)—C-140
AVA ELECTRONICS CORP. (m)—C-142
BARRETT ASSOCIATES INC. (d)—C-142
BIRD ELECTRONIC CORP. (m & d)—C-143
CABLE-LOCK CONNECTORS LTD. (m)—C-144
CABLEWAVE SYSTEMS (m)—C-145
CANARE CABLE INC. (m & d)—C-145
CLARK WIRE AND CABLE (d)—C-147
COMMUNICATION MARKETING & CONSULTING LTD. (m)—C-148
CONNECTRONICS CORP. (m)—C-149
CROUSE-HINDS CAM-LOK PRODUCTS (m)—C-149
dB COMMUNICATIONS INC. (d)—C-150
DECIBEL PRODUCTS INC. (m)—C-150
DEK INC. (m)—C-150
DROP SHOP LTD. INC. (m)—C-151
G. C. ELECTRONICS CO. (m)—C-154
GODWIN'S DIS-K SATELLITE SYSTEMS INC. (d & r)—C-155
HOLZBERG INC. (d)—C-157
INTERNATIONAL MICROWAVE CORP. (m)—C-158
JUST DROP (d)—C-159
KINGS ELECTRONICS CO. INC. (m)—C-160
K-TECH (r)—C-160
LEMO USA INC. (m & d)—C-161
LRC/VITEK ELECTRONICS (m)—C-162
MAGNAVOX CATV SYSTEMS INC. (d)—C-162
MARCOM (d)—C-163
MICRODYNE CORP. (m)—C-164
PICO PRODUCTS INC. (m)—C-168
T. R. PITTS CO. (d)—C-169
PPC (PRODUCTION PRODUCTS CO.) (m)—C-169
QUALITY VIDEO SUPPLY CORP. (m & d)—C-170
SANCHEZ COMMUNICATIONS (d)—C-172
SCALA ELECTRONIC CORP. (d)—C-172
SEI ELECTRONICS (d)—C-173
SEL-TRONICS INC. (d)—C-173
SHIVELY LABORATORIES INC. (m)—C-173
TAIKAN CO. (m)—C-176
TEKO TELECOM S.R.L. (m)—C-176
TELE-MEASUREMENTS INC. (d)—C-177
TENNAPLEX SYSTEMS LTD. (d)—C-178
TIMES FIBER COMMUNICATIONS INC. (d)—C-179
TROMPETER ELECTRONICS INC. (m)—C-180
VEAM (m)—C-182
VIEWSONICS INC. (m)—C-182
WIREWORKS CORP. (d)—C-184

0210-0580

Earth Terminals

ANDREW CORP. (m)—C-140
AVANTEK INC. (m & r)—C-142
BAF COMMUNICATIONS CORP. (d)—C-142
R. L. DRAKE CO. (m)—C-151
GODWIN'S DIS-K SATELLITE SYSTEMS INC. (d & r)—C-155
HOLZBERG INC. (d)—C-157
K-TECH (r)—C-160
MARCOM (d)—C-163
MICRODYNE CORP. (m)—C-164
PINZONE COMMUNICATIONS (d)—C-169
SATELLITE SYSTEMS OF BREVARD (r)—C-172
SCIENTIFIC-ATLANTA INC. (m)—C-172
SPECTRUM (d)—C-174
TEKO TELECOM S.R.L. (m)—C-176
WEGENER COMMUNICATIONS INC. (m)—C-183

0210-0600
—receive only

ANDREW CORP. (m)—C-140
AVANTEK INC. (m & r)—C-142
BAF COMMUNICATIONS CORP. (d)—C-142
CHANNEL MASTER (m)—C-146
R. L. DRAKE CO. (m)—C-151
GODWIN'S DIS-K SATELLITE SYSTEMS INC. (d & r)—C-155
PINZONE COMMUNICATIONS (d)—C-169
TEKO TELECOM S.R.L. (m)—C-176
TRIPLE CROWN ELECTRONICS INC. (m)—C-179
WEGENER COMMUNICATIONS INC. (m)—C-183

0210-0620
—receive/transmit

ANDREW CORP. (m)—C-140
AVANTEK INC. (m & r)—C-142
BAF COMMUNICATIONS CORP. (d)—C-142
BCS (d & r)—C-143
HARRIS FARINON (m & r)—C-156
K-TECH (r)—C-160
LNR COMMUNICATIONS INC. (m)—C-162
PINZONE COMMUNICATIONS (d)—C-169
SCIENTIFIC-ATLANTA INC. (m)—C-172
TEKO TELECOM S.R.L. (m)—C-176
WEGENER COMMUNICATIONS INC. (m)—C-183

0210-0640

FM Processors-FM Sub-Carrier Converters

AMERICAN LIGHTWAVE SYSTEMS INC. (m)—C-139
ANIXTER CABLE TV (CANADA) (d)—C-140
ARTEL COMMUNICATIONS CORP. (m)—C-141
AUDIO BROADCAST GROUP INC. (d)—C-141
BCS (d & r)—C-143
CIRCUIT RESEARCH LABS INC. (m)—C-147
CONTINENTAL ELECTRONICS (d)—C-149
FM SYSTEMS INC. (m & d)—C-154
GENTNER ELECTRONICS CORP. (m)—C-155
HALL ELECTRONICS INC. (d)—C-156
HARRIS ALLIED BROADCAST EQUIPMENT (m)—C-156
HOLZBERG INC. (d)—C-157
INTERNATIONAL MICROWAVE CORP. (m)—C-158
LEAMING INDUSTRIES (m)—C-161
MAGNAVOX CATV SYSTEMS INC. (d)—C-162
MARCOM (d)—C-163
MODULATION SCIENCES INC. (m)—C-165
NEXUS ENGINEERING CORP. (m)—C-166
RF TECHNOLOGIES (m & d)—C-171
SINGER PRODUCTS INC. (d)—C-174
SPECTRUM (d)—C-174
SYNCHRONOUS COMMUNICATIONS INC. (m)—C-176
T.F.T. INC. (m)—C-178
TRIPLE CROWN ELECTRONICS INC. (m)—C-179
VALLEY INTERNATIONAL INC. (m)—C-180
WEGENER COMMUNICATIONS INC. (m)—C-183

0210-0660

Fiber Optic Fotors

AMERICAN LIGHTWAVE SYSTEMS INC. (m)—C-139
CATV SERVICES INC. (d)—C-145
HOLZBERG INC. (d)—C-157
QUALITY VIDEO SUPPLY CORP. (d)—C-170
RF TECHNOLOGIES (m & d)—C-171
SPECTRUM (d)—C-174
SYNCHRONOUS COMMUNICATIONS INC. (m)—C-176
TEKO TELECOM S.R.L. (m)—C-176
TELE-MEASUREMENTS INC. (d)—C-177

0210-0680

Filters-Band Pass

AIRTRON (m)—C-138
ANDREW CORP. (m)—C-140
ANIXTER CABLE TV (CANADA) (d)—C-140
ANTSCO CORP. (m)—C-141
BAL LTD./ALLEN AVIONICS INC. (m)—C-142
BIRD ELECTRONIC CORP. (m & d)—C-143
CHANNEL MASTER (m)—C-146
COAXIAL DYNAMICS INC. (m)—C-148
dB COMMUNICATIONS INC. (d)—C-150
DECIBEL PRODUCTS INC. (m)—C-150
GAMCO INDUSTRIES INC. (m)—C-154
GODWIN'S DIS-K SATELLITE SYSTEMS INC. (d & r)—C-155
LINDSAY SPECIALTY PRODUCTS (m)—C-161
MARCOM (d)—C-163
MICRO COMMUNICATIONS INC. (m)—C-164
MICROWAVE FILTER CO. INC. (m)—C-164
RF TECHNOLOGIES (m & d)—C-171
SHIVELY LABORATORIES INC. (m)—C-173
TEKO TELECOM S.R.L. (m)—C-176
TELEVISION EQUIPMENT ASSOCIATES INC. (m)—C-178
TENNAPLEX SYSTEMS LTD. (d)—C-178
VIEWSONICS INC. (m)—C-182
WIDE BAND ENGINEERING CO. (m)—C-183

0210-0700

Gaskets

AIRTRON (m)—C-138
ANDREW CORP. (m)—C-140
BAL LTD./ALLEN AVIONICS INC. (m)—C-142
CHOMERICS INC. (m)—C-147
TRANSMISSION STRUCTURES LTD. (r)—C-179

0210-0720
—RF

AIRTRON (m)—C-138
ANDREW CORP. (m)—C-140
CHOMERICS INC. (m)—C-147
COMARK COMMUNICATIONS INC. (m)—C-148
CONTINENTAL ELECTRONICS (m)—C-149
INTRASTELLAR ELECTRONICS (r)—C-158
MICRO COMMUNICATIONS INC. (m)—C-164
NUCOMM INC. (m & d & r)—C-115
TENNAPLEX SYSTEMS LTD. (d)—C-178
TROMPETER ELECTRONICS INC. (m)—C-180

RFS
Cablewave Systems
Division of Radio Frequency Systems, Inc.
60 Dodge Ave., North Haven, CT 06473
Tel: 203-239-3311 • FAX: 203-234-7718
BOGNER®
• Bogner® LPTV, UHF, VHF, MMDS/ITFS antennas
• Flexwell® transmission line and connectors
• Turnkey RF Subsystems

0210-0740
—waveguide

AIRTRON (m)—C-138
ANDREW CORP. (m)—C-140
CHOMERICS INC. (m)—C-147
COMARK COMMUNICATIONS INC. (m)—C-148
JAMPRO ANTENNAS INC. (d)—C-158
MICRO COMMUNICATIONS INC. (m)—C-164
TELEPLEX INC. (m)—C-177
TENNAPLEX SYSTEMS LTD. (d)—C-178

0210-0760

Generators-SCA

BARRETT ASSOCIATES INC. (d)—C-142
BROADCAST ELECTRONICS INC. (m)—C-144
CABLE CONVERTER SERVICES CORP. (r)—C-144
CCS CORP. (r)—C-146
CIRCUIT RESEARCH LABS INC. (m)—C-147
COMWAVE (m & r)—C-149
CONTINENTAL ELECTRONICS (d)—C-149
HOLZBERG INC. (d)—C-157
MARCOM (d)—C-163
MARTI ELECTRONICS INC. (m)—C-163
MODULATION SCIENCES INC. (m)—C-165
MOSELEY ASSOCIATES INC. (m)—C-165
TVT LTD. (m)—C-180

0210-0780

Load Resistors, Coaxial

ALTRONIC RESEARCH INC. (m & d & r)—C-139
BARRETT ASSOCIATES INC. (d)—C-142
BIRD ELECTRONIC CORP. (m & d)—C-143
COAXIAL DYNAMICS INC. (m)—C-148
CONTINENTAL ELECTRONICS (d)—C-149
GILBERT ENGINEERING CO. INC. (m)—C-155
KDI/TRIANGLE ELECTRONICS (m)—C-159
KINGS ELECTRONICS CO. INC. (m)—C-160
NAROA MICROWAVE CORP. (m)—C-166

0210-0800

Multiplexers

AIRTRON (m)—C-138
AMERICAN LIGHTWAVE SYSTEMS INC. (m)—C-139
BLONDER-TONGUE LABORATORIES INC. (m)—C-143
THE CAMERA MART INC. (d & r)—C-145
COLORADO VIDEO INC. (m)—C-148
CONTINENTAL ELECTRONICS (d)—C-149
FM SYSTEMS INC. (m & d)—C-154
GLOBAL SYSTEMS CORP. (m)—C-155
IMMAD BROADCAST SERVICES (r)—C-157
KINTRONIC LABORATORIES INC. (m)—C-160
LAIRD TELEMEDIA INC. (m)—C-160
LORAL TERRACOM (m)—C-162
MICRO COMMUNICATIONS INC. (m)—C-164
NEC AMERICA INC. (m)—C-166
SHIVELY LABORATORIES INC. (m)—C-173
TEKO TELECOM S.R.L. (m)—C-176
TELE-MEASUREMENTS INC. (d)—C-177
VIEWSONICS INC. (m)—C-182
WEGENER COMMUNICATIONS INC. (m)—C-183

0210-0820

Quartz Crystals

MOTOROLA INC. (m)—C-165
TEKO TELECOM S.R.L. (m)—C-176

0210-0840

RF Power Equipment

ANIXTER CABLE TV (CANADA) (d)—C-140
BAF COMMUNICATIONS CORP. (d)—C-142
BROADCAST ELECTRONICS INC. (m)—C-144
CAVECO EQUIPMENT LTD. (d)—C-146
CHANNEL MASTER (m)—C-146
COMWAVE (m & r)—C-149
CONTINENTAL ELECTRONICS (m)—C-149
GLOBAL SYSTEMS CORP. (m)—C-155
HALL ELECTRONICS INC. (d)—C-156
HOLZBERG INC. (d)—C-157
JAMPRO ANTENNAS INC. (d)—C-158
MARCOM (d)—C-163
MARCONI COMMUNICATION SYSTEMS LTD. (m)—C-163
MICRO COMMUNICATIONS INC. (m)—C-164
MICROWAVE RADIO CORP. (m)—C-164
NEXUS ENGINEERING CORP. (m)—C-166
RF TECHNOLOGIES (m & d)—C-171
RF TECHNOLOGY INC. (m)—C-171
SIEL SISTEMI ELETTRONICI (m)—C-173
TEKO TELECOM S.R.L. (m)—C-176
T.F.T. INC. (m)—C-178
TVT LTD. (m)—C-180
VARIAN TVT (m)—C-180

0210-0860
—AM exciters

ANIXTER CABLE TV (CANADA) (d)—C-140
CONTINENTAL ELECTRONICS (d)—C-149
HARRIS ALLIED BROADCAST EQUIPMENT (m)—C-156
KAHN COMMUNICATIONS INC. (m)—C-159
RADIO RESOURCES AND SERVICES CORP. (d)—C-170
TEKO TELECOM S.R.L. (m)—C-176

0210-0880
—AM stereo exciters

ANIXTER CABLE TV (CANADA) (d)—C-140
AUDIO BROADCAST GROUP INC. (d)—C-141
BROADCAST ELECTRONICS INC. (m & r)—C-144
CONTINENTAL ELECTRONICS (d)—C-149
DELTA ELECTRONICS INC. (m)—C-150
KAHN COMMUNICATIONS INC. (m)—C-159
TEKO TELECOM S.R.L. (m)—C-176

0210-0920
—attenuators

ADAPT COMMUNICATION SUPPLY CO. INC. (d)—C-137
ANIXTER CABLE TV (CANADA) (d)—C-140
AVA ELECTRONICS CORP. (m)—C-142
BAL LTD./ALLEN AVIONICS INC. (m)—C-142
BIRD ELECTRONIC CORP. (m & d)—C-143
THE CAMERA MART INC. (d & r)—C-145
COAXIAL DYNAMICS INC. (m)—C-148
COLORMAX ELECTRONIC CORP. (d)—C-148
dB COMMUNICATIONS INC. (d)—C-150
GAMCO INDUSTRIES INC. (m)—C-154

GODWIN'S DIS-K SATELLITE SYSTEMS INC. (d)—C-155
KAY ELEMETRICS CORP. (m)—C-159
KDI/TRIANGLE ELECTRONICS (m)—C-159
KINGS ELECTRONICS CO. INC. (m)—C-160
KINTONIC LABORATORIES INC. (m)—C-160
NARDA MICROWAVE CORP. (m)—C-166
PICO PRODUCTS INC. (m)—C-168
SESCOM INC. (m)—C-173
TEKO TELECOM S.R.L. (m)—C-176
TENNAPLEX SYSTEMS LTD. (d)—C-178
VIEWSONICS INC. (m)—C-182
WAVETEK RF PRODUCTS INC. (m)—C-183

0210-0960
—converters

ALPHA WIRE CORP. (m)—C-139
AMERICAN LIGHTWAVE SYSTEMS INC. (m)—C-139
BLONDER-TONGUE LABORATORIES INC. (m)—C-143
CABLE CONVERTER SERVICES CORP. (r)—C-144
CCS CORP. (r)—C-146
COLORMAX ELECTRONIC CORP. (d)—C-148
COMWAVE (m & r)—C-149
GLOBAL SYSTEMS CORP. (m)—C-155
LNR COMMUNICATIONS INC. (m)—C-162
SYNCHRONOUS COMMUNICATIONS INC. (m)—C-176
VGV INC. (m)—C-182

0210-0980
—diplexers

AIRTRON (m)—C-138
ANTSCO CORP. (m)—C-141
BLONDER-TONGUE LABORATORIES INC. (m)—C-143
BROADCAST MICROWAVE SERVICES INC. (m)—C-144
COMARK COMMUNICATIONS INC. (m)—C-148
CONTINENTAL ELECTRONICS (d)—C-149
DIELECTRIC COMMUNICATIONS (m)—C-150
GLOBAL SYSTEMS CORP. (m)—C-155
IMMAD BROADCAST SERVICES (r)—C-157
JAMPRO ANTENNAS INC. (m)—C-158
KDI/TRIANGLE ELECTRONICS (m)—C-159
KINTONIC LABORATORIES INC. (m)—C-160
LEAMING INDUSTRIES (m)—C-161
MARCONI COMMUNICATION SYSTEMS LTD. (m)—C-163
MICRO COMMUNICATIONS INC. (m)—C-164
MICROWAVE FILTER CO. INC. (m)—C-164
NEC AMERICA INC. (m)—C-166
SHIVELY LABORATORIES INC. (m)—C-173
TEKO TELECOM S.R.L. (m)—C-176
TELEPLEX INC. (m)—C-177
TENNAPLEX SYSTEMS LTD. (d)—C-178
UTE MICROWAVE INC. (m)—C-180
VIEWSONICS INC. (m)—C-182

0210-1000
—filters

AIRTRON (m)—C-138
ANIXTER CABLE TV (CANADA) (d)—C-140
ANTSCO CORP. (m)—C-141
BAL LTD./ALLEN AVIONICS INC. (m)—C-142
BIRD ELECTRONIC CORP. (m & d)—C-143
BROADCAST MICROWAVE SERVICES INC. (m)—C-144
COAXIAL DYNAMICS INC. (m)—C-148
CONTINENTAL ELECTRONICS (d)—C-149
CONTROL CONCEPTS CORP. (m)—C-149
DECIBEL PRODUCTS INC. (m)—C-150
DIELECTRIC COMMUNICATIONS (m)—C-150
GAMCO INDUSTRIES INC. (m)—C-154
GLOBAL SYSTEMS CORP. (m)—C-155
GODWIN'S DIS-K SATELLITE SYSTEMS INC. (d)—C-155
IMMAD BROADCAST SERVICES (r)—C-157
JAMPRO ANTENNAS INC. (m)—C-158
KINTONIC LABORATORIES INC. (m)—C-160
MARCONI COMMUNICATION SYSTEMS LTD. (m)—C-163
MICRO COMMUNICATIONS INC. (m)—C-164
MICROWAVE FILTER CO. INC. (m)—C-164
MICROWAVE RADIO CORP. (m & d)—C-164
PICO PRODUCTS INC. (m)—C-168
RF TECHNOLOGY INC. (d)—C-171
SHIVELY LABORATORIES INC. (m)—C-173
TEKO TELECOM S.R.L. (m)—C-176
TENNAPLEX SYSTEMS LTD. (d)—C-178
UTE MICROWAVE INC. (m)—C-180
VIEWSONICS INC. (m)—C-182

0210-1020
—FM exciters

AEG BAYLY INC. (m)—C-137
AUDIO BROADCAST GROUP INC. (d)—C-141
BAF COMMUNICATIONS CORP. (d)—C-142
BCS (d & r)—C-143
BEXT INC. (m)—C-143
BROADCAST ELECTRONICS INC. (m & r)—C-144
BROADCAST MICROWAVE SERVICES INC. (m)—C-144
BROADCAST SUPPLY WEST (d)—C-144
CONTINENTAL ELECTRONICS (m)—C-149
FM SYSTEMS INC. (m & d)—C-154
HARRIS FARINON (m & r)—C-156
JAMPRO ANTENNAS INC. (d)—C-158
LARCAN COMMUNICATIONS EQUIPMENT INC. (m)—C-160
LNR COMMUNICATIONS INC. (m)—C-162
MARCOM (d)—C-163
MARCONI COMMUNICATION SYSTEMS LTD. (m)—C-163
MARTI ELECTRONICS INC. (m)—C-163
MICRODYNE CORP. (m)—C-164
NEC AMERICA INC. (m)—C-166
NEXUS ENGINEERING CORP. (m)—C-166
QEI CORP. (m & d)—C-170
RADIO RESOURCES AND SERVICES CORP. (d)—C-170
ROHDE & SCHWARZ INC. (m)—C-171
SIEL SISTEMI ELETTRONICI (m)—C-173
SINGER PRODUCTS INC. (d)—C-174
TEKO TELECOM S.R.L. (m)—C-176
TELEVISION TECHNOLOGY CORP. (m)—C-178
T.F.T. INC. (m)—C-178
TVT LTD. (m)—C-180
VARIAN TVT (m)—C-180

0210-1040
—leads

AIRTRON (m)—C-138
BIRD ELECTRONIC CORP. (m & d)—C-143
COAXIAL DYNAMICS INC. (m)—C-148
CONTINENTAL ELECTRONICS (m)—C-149
DECIBEL PRODUCTS INC. (m)—C-150
DIELECTRIC COMMUNICATIONS (m)—C-150
JAMPRO ANTENNAS INC. (d)—C-158
KDI/TRIANGLE ELECTRONICS (m)—C-159
KINTONIC LABORATORIES INC. (m)—C-160
MARCONI COMMUNICATION SYSTEMS LTD. (m)—C-163
MICRO COMMUNICATIONS INC. (m)—C-164
NARDA MICROWAVE CORP. (m)—C-166
QEI CORP. (d)—C-170
SHIVELY LABORATORIES INC. (m)—C-173
TEKO TELECOM S.R.L. (m)—C-176
TELEPLEX INC. (m)—C-177
TENNAPLEX SYSTEMS LTD. (d)—C-178

0210-1060
—modulators

AMERICAN LIGHTWAVE SYSTEMS INC. (m)—C-139
ANIXTER CABLE TV (CANADA) (d)—C-140
ANTENNA TECHNOLOGY (d)—C-140
AUDIO/DIGITAL (m)—C-141
BAF COMMUNICATIONS CORP. (d)—C-142
BARCO VIDEO & COMMUNICATIONS (m)—C-142
BLONDER-TONGUE LABORATORIES INC. (m)—C-143
CABLE CONVERTER SERVICES CORP. (r)—C-144
CATEL TELECOMMUNICATIONS (m)—C-145
CCS CORP. (r)—C-146
CONTINENTAL ELECTRONICS (m)—C-149
dB COMMUNICATIONS INC. (d)—C-150
GAMCO INDUSTRIES INC. (m)—C-154
GLOBAL SYSTEMS CORP. (m)—C-155
GODWIN COMMUNICATIONS (d)—C-155
GODWIN'S DIS-K SATELLITE SYSTEMS INC. (d & r)—C-155
IMMAD BROADCAST SERVICES (r)—C-157
INTRASTELLAR ELECTRONICS (r)—C-158
JAMPRO ANTENNAS INC. (d)—C-158
LEAMING INDUSTRIES (m)—C-161
MARCONI COMMUNICATION SYSTEMS LTD. (m)—C-163
MICRODYNE CORP. (m)—C-164
MICROWAVE RADIO CORP. (m)—C-164
MOSELEY ASSOCIATES INC. (m)—C-165
NEXUS ENGINEERING CORP. (m)—C-166
PASSIVE DEVICES INC. (d)—C-168
PICO PRODUCTS INC. (m)—C-168
RF TECHNOLOGIES (m & d)—C-171
ROHDE & SCHWARZ INC. (m)—C-171
SIEL SISTEMI ELETTRONICI (m)—C-173
SYNCHRONOUS COMMUNICATIONS INC. (m)—C-176
TEKO TELECOM S.R.L. (m)—C-176
T.F.T. INC. (m)—C-178
TRIPLE CROWN ELECTRONICS INC. (m)—C-179
TVT LTD. (m)—C-180

0210-1080
—phasing networks

CONTINENTAL ELECTRONICS (m)—C-149
KINTONIC LABORATORIES INC. (m)—C-160
MARCONI COMMUNICATION SYSTEMS LTD. (m)—C-163
SHIVELY LABORATORIES INC. (m)—C-173
TELEPLEX INC. (m)—C-177
TENNAPLEX SYSTEMS LTD. (d)—C-178
TOWNSEND CORP. (d)—C-179

0210-1100
—power dividers

AIRTRON (m)—C-138
COAXIAL DYNAMICS INC. (m)—C-148
COMARK COMMUNICATIONS INC. (m)—C-148
DECIBEL PRODUCTS INC. (m)—C-150
DIELECTRIC COMMUNICATIONS (m)—C-150
GAMCO INDUSTRIES INC. (m)—C-154
GLOBAL SYSTEMS CORP. (m)—C-155
INTRASTELLAR ELECTRONICS (r)—C-158
KDI/TRIANGLE ELECTRONICS (m)—C-159
KINTONIC LABORATORIES INC. (m)—C-160
LDL COMMUNICATIONS INC. (m)—C-160
MARCONI COMMUNICATION SYSTEMS LTD. (m)—C-163
MICRO COMMUNICATIONS INC. (m)—C-164
MICRODYNE CORP. (m)—C-164
NARDA MICROWAVE CORP. (m)—C-166
PASSIVE DEVICES INC. (d)—C-168
SCALA ELECTRONIC CORP. (m)—C-172
SHIVELY LABORATORIES INC. (m)—C-173
TEKO TELECOM S.R.L. (m)—C-176
TELEPLEX INC. (m)—C-177
TENNAPLEX SYSTEMS LTD. (d)—C-178
TOWNSEND CORP. (d)—C-179

0210-1120
—power tubes

CECO COMMUNICATIONS INC. (d)—C-146
CONTINENTAL ELECTRONICS (d)—C-149
EEV CANADA LTD. (m)—C-152
EEV INC. (m)—C-152
LARCAN COMMUNICATIONS EQUIPMENT INC. (d)—C-160
RICHARDSON ELECTRONICS LTD. (m & d)—C-171
SEI ELECTRONICS (d)—C-173
TEKO TELECOM S.R.L. (m)—C-176
THOMSON ELECTRONIC TUBE DIV. (m)—C-178
TOWNSEND CORP. (d)—C-179
VARIAN TVT (m)—C-180

0210-1140
—program subcarriers

COMWAVE (m & d & r)—C-149
CONTINENTAL ELECTRONICS (d)—C-149
GODWIN COMMUNICATIONS (d)—C-155
HARRIS FARINON (m)—C-156
M/A-COM MAC INC. (m)—C-162
T.F.T. INC. (m)—C-178
TOWNSEND CORP. (d)—C-179

0210-1160
—stereo generators

AEG BAYLY INC. (d)—C-137
ANIXTER CABLE TV (CANADA) (d)—C-140
B & K PRECISION/MAXTEC INTERNATIONAL CORP. (m)—C-142
BEXT INC. (m)—C-143
BROADCAST ELECTRONICS INC. (m & r)—C-144
BROADCAST SUPPLY WEST (d)—C-144
CATEL TELECOMMUNICATIONS (m)—C-145
CIRCUIT RESEARCH LABS INC. (m)—C-147
CONTINENTAL ELECTRONICS (d)—C-149
GENTNER ELECTRONICS CORP. (m)—C-155
GODWIN COMMUNICATIONS (d)—C-155
INOVONICS INC. (m)—C-158
KAHN COMMUNICATIONS INC. (m)—C-159
LDL COMMUNICATIONS INC. (m)—C-160
LEAMING INDUSTRIES (m)—C-161
MAGNAVOX CATV SYSTEMS INC. (d)—C-162
MODULATION SCIENCES INC. (m)—C-165
MOSELEY ASSOCIATES INC. (m)—C-165
NEXUS ENGINEERING CORP. (m)—C-166
ORBAN (m)—C-167
QEI CORP. (m & d)—C-170
RF TECHNOLOGIES (m & d)—C-171
SCIENTIFIC-ATLANTA INC. (m)—C-172
SIEL SISTEMI ELETTRONICI (m)—C-173
TEKO TELECOM S.R.L. (m)—C-176
TOWNSEND CORP. (d)—C-179
TRIPLE CROWN ELECTRONICS INC. (m)—C-179
TVT LTD. (m)—C-180

0210-1180
—switches

ALLIED ELECTRONICS (d)—C-138
ANTSCO CORP. (m)—C-141
BIRD ELECTRONIC CORP. (m & d)—C-143
COAXIAL DYNAMICS INC. (m)—C-148
DIELECTRIC COMMUNICATIONS (m)—C-150
DOW-KEY MICROWAVE CORP. (m)—C-151
GODWIN COMMUNICATIONS (d)—C-155
IMMAD BROADCAST SERVICES (r)—C-157
KAY ELEMETRICS CORP. (m)—C-159
KDI/TRIANGLE ELECTRONICS (m)—C-159
MARCONI COMMUNICATION SYSTEMS LTD. (m)—C-163
MICRO COMMUNICATIONS INC. (m)—C-164
NARDA MICROWAVE CORP. (m)—C-166
SHIVELY LABORATORIES INC. (m & d)—C-173
SWITCHCRAFT INC. (m)—C-175
SYNCHRONOUS COMMUNICATIONS INC. (m)—C-176
TECHNOV INDUSTRIES LTD. (m)—C-176
TEKO TELECOM S.R.L. (m)—C-176
TELE-MEASUREMENTS INC. (d)—C-177
TOWNSEND CORP. (d)—C-179
VEETRONIX INC. (m)—C-182

0210-1200
—TV exciters

BARCO VIDEO & COMMUNICATIONS (m)—C-142
BCS (d & r)—C-143
BEXT INC. (m)—C-143
COMARK COMMUNICATIONS INC. (m)—C-148
GLOBAL SYSTEMS CORP. (m)—C-155
ITS CORP. (m)—C-158
LARCAN COMMUNICATIONS EQUIPMENT INC. (m)—C-160
LDL COMMUNICATIONS INC. (m)—C-160
LINEAR TELECOMMUNICATIONS (m)—C-161
MARCOM (d)—C-163
MARCONI COMMUNICATION SYSTEMS LTD. (m)—C-163
NEC AMERICA INC. (m)—C-166
NEXUS ENGINEERING CORP. (m)—C-166
ROHDE & SCHWARZ INC. (m)—C-171
SCIENTIFIC-ATLANTA INC. (m)—C-172
TEKO TELECOM S.R.L. (m)—C-176
TELEVISION TECHNOLOGY CORP. (m)—C-178
TOWNSEND CORP. (d)—C-179
TRIPLE CROWN ELECTRONICS INC. (m)—C-179
TVT LTD. (m)—C-180
VARIAN TVT (m)—C-180
VERSA-COUNT INC. (m)—C-182

0210-1220
Receivers

AMERICAN LIGHTWAVE SYSTEMS INC. (m)—C-139
ANDREW CORP. (d)—C-140
BARRETT ASSOCIATES INC. (d)—C-142
BCS (d & r)—C-143
BROADCAST ELECTRONICS INC. (m)—C-144
CABLE CONVERTER SERVICES CORP. (r)—C-144
CABLE LINK INC. (d & r)—C-144
CAVECO EQUIPMENT LTD. (d)—C-146
CCS CORP. (r)—C-146
EEG ENTERPRISES INC. (m)—C-152
GLOBAL SYSTEMS CORP. (m)—C-155
HALL ELECTRONICS INC. (d)—C-156
HARRIS FARINON (m & r)—C-156
HOLZBERG INC. (d)—C-157
KAHN COMMUNICATIONS INC. (m)—C-159
LEAMING INDUSTRIES (m)—C-161
LNR COMMUNICATIONS INC. (m)—C-162
MICRODYNE CORP. (m)—C-164
MICROWAVE RADIO CORP. (m)—C-164
NEXUS ENGINEERING CORP. (m)—C-166
PANASONIC COMMUNICATIONS & SYSTEMS CO. (m)—C-168
PASSIVE DEVICES INC. (d)—C-168
REACH ELECTRONICS INC. (m)—C-171
RF TECHNOLOGIES (m & d)—C-171
ROHDE & SCHWARZ INC. (m)—C-171
SCIENTIFIC-ATLANTA INC. (m)—C-172
SPECTRUM (d)—C-174
TEKO TELECOM S.R.L. (m)—C-176
T.F.T. INC. (m)—C-178

0210-1240
—EBS

AUDIO BROADCAST GROUP INC. (d)—C-141
CONTINENTAL ELECTRONICS (d)—C-149
GORMAN-REDLICH MANUFACTURING CO. (m)—C-155
INTERNATIONAL MICROWAVE CORP. (m)—C-158
INTERNATIONAL NUCLEAR CORP. (m)—C-158
JOHNSON ELECTRONICS INC. (m)—C-159
KINTONIC LABORATORIES INC. (d)—C-160
MARCOM (d)—C-163
RADIO RESOURCES AND SERVICES CORP. (d)—C-170
SCHAFER WORLD COMMUNICATIONS (d)—C-172
T.F.T. INC. (m)—C-178

0210-1260
—FM

AEG BAYLY INC. (d)—C-137
AMERICAN LIGHTWAVE SYSTEMS INC. (m)—C-139
BEXT INC. (m)—C-143
INTERNATIONAL MICROWAVE CORP. (m)—C-158
JOHNSON ELECTRONICS INC. (m)—C-159
LNR COMMUNICATIONS INC. (m)—C-162
MARCOM (d)—C-163
ROHDE & SCHWARZ INC. (m)—C-171
SYNCHRONOUS COMMUNICATIONS INC. (m)—C-176
TEKO TELECOM S.R.L. (m)—C-176
T.F.T. INC. (m)—C-178
VERSA-COUNT INC. (m)—C-182

0210-1280
—receiver/generators

CABLE LINK INC. (d & r)—C-144
CIRCUIT RESEARCH LABS INC. (m)—C-147
MARCOM (d)—C-163
PASSIVE DEVICES INC. (d)—C-168
T.F.T. INC. (m)—C-178

0210-1300
—SCA

BELAR ELECTRONICS LABORATORY INC. (m)—C-143
BROADCAST SUPPLY WEST (d)—C-144
BURK TECHNOLOGY (m)—C-144
CONTINENTAL ELECTRONICS (d)—C-149
JOHNSON ELECTRONICS INC. (m)—C-159
MARCOM (d)—C-163
MARTI ELECTRONICS INC. (m)—C-163
MODULATION SCIENCES INC. (m)—C-165
MOSELEY ASSOCIATES INC. (d)—C-165
REACH ELECTRONICS INC. (m)—C-171
T.F.T. INC. (m)—C-178

0210-1320
—STL

ARTEL COMMUNICATIONS CORP. (m)—C-141
AUDIO BROADCAST GROUP INC. (d)—C-141
BEXT INC. (m)—C-143
BROADCAST MICROWAVE SERVICES INC. (m)—C-144
BROADCAST SUPPLY WEST (d)—C-144
CONTINENTAL ELECTRONICS (d)—C-149
GLOBAL SYSTEMS CORP. (m)—C-155
HARRIS FARINON (m)—C-156
INTERNATIONAL MICROWAVE CORP. (m)—C-158
KINTONIC LABORATORIES INC. (d)—C-160
MA-COM MAC INC. (m)—C-162
MARCOM (d)—C-163
MARTI ELECTRONICS INC. (m)—C-163
MICROWAVE RADIO CORP. (m)—C-164
MOSELEY ASSOCIATES INC. (m)—C-165
QEI CORP. (d)—C-170
RF TECHNOLOGY INC. (m)—C-171
SYNCHRONOUS COMMUNICATIONS INC. (m)—C-176
TELEVISION TECHNOLOGY CORP. (m)—C-178
T.F.T. INC. (m)—C-178

0210-1340
—time (WWV)

CHRONO-LOG CORP. (m)—C-147
PRECISION TIME (m)—C-169

EMCEE
UHF, VHF, ITFS/MMDS
Broadcast / Tower / Studio
Products and Service
Turnkey Systems Since 1960
PO Box 68 · White Haven, PA 18661 · 717-443-9575
1-800-233-6193
FAX 717-443-9257

0210-1360
—TSL

ARTEL COMMUNICATIONS CORP. (m)—C-141
BROADCAST SUPPLY WEST (d)—C-144
CONTINENTAL ELECTRONICS (d)—C-149
HARRIS FARINON (m & r)—C-156
INTERNATIONAL MICROWAVE CORP. (m)—C-158
KINTONIC LABORATORIES INC. (d)—C-160
MA-COM MAC INC. (m)—C-162
MARCOM (d)—C-163
MARTI ELECTRONICS INC. (m)—C-163
MICROWAVE RADIO CORP. (m)—C-164
MOSELEY ASSOCIATES INC. (m)—C-165
RF TECHNOLOGY INC. (m)—C-171
T.F.T. INC. (m)—C-178

0210-1380
—weather, VHF

GORMAN-REDLICH MANUFACTURING CO. (m)—C-155

0210-1500
Regulators, Voltage

ALLIED ELECTRONICS (d)—C-138
BARRETT ASSOCIATES INC. (d)—C-142
HIPOTRONICS INC. (m)—C-156
LIGHTNING ELIMINATORS & CONSULTANTS INC. (m)—C-161
PHOENIX CONTACT INC. (m)—C-168
SOLA (m)—C-174
VARIAN TVT (d)—C-180

0210-1510
Shipping Cases

AARMOR CASE (m)—C-137
CALZONE CASE CO. (m)—C-145
HARDIGG CASES (m)—C-156
VIKING CASES (m)—C-182

0210-1520
STV Systems

BLONDER-TONGUE LABORATORIES INC. (m)—C-143
MARCOM (d)—C-163

0210-1560
Slow Scan Transmitters, Receivers

COLORADO VIDEO INC. (m)—C-148
INTERAND CORP. (m)—C-158
MARCOM (d)—C-163

0210-1580
Surge Protectors

ALLIED ELECTRONICS (d)—C-138
ANIXTER CABLE TV (CANADA) (d)—C-140
ANTSCO CORP. (m)—C-141
BARRETT ASSOCIATES INC. (d)—C-142
BROADCAST SUPPLY WEST (d)—C-144
CONTINENTAL ELECTRONICS (d)—C-149
CONTROL CONCEPTS CORP. (m)—C-149
CURRENT TECHNOLOGY INC. (m & d)—C-149
PETER W. DAHL CO. INC. (m)—C-150
EEV CANADA LTD. (m)—C-152
EEV INC. (m)—C-152
GENERAL SEMICONDUCTOR INDUSTRIES INC. (m)—C-155
GODWIN'S DIS-K SATELLITE SYSTEMS INC. (d & r)—C-155
HIPOTRONICS INC. (m)—C-156
LEA DYNATECH INC. (m)—C-160
LECTRO PRODUCTS INC. (m)—C-161
LIGHTNING ELIMINATORS & CONSULTANTS INC. (m)—C-161
PHOENIX CONTACT INC. (m)—C-168
RADIO RESOURCES AND SERVICES CORP. (d)—C-170
RF TECHNOLOGIES (m & d)—C-171
SCHAFER WORLD COMMUNICATIONS (d)—C-172
SEL-TRONICS INC. (d)—C-173
SL WABER INC. (m)—C-174
SOLA (m)—C-174
SPECTRUM (d)—C-174
TELE-TECH ELECTRONICS LTD. (m)—C-177
TELEVISION TECHNOLOGY CORP. (m)—C-178
VARIAN TVT (d)—C-180
VIEWSONICS INC. (m)—C-182
WINDERS & GEIST (m)—C-183

0210-1600
Transformers

ALLIED ELECTRONICS (d)—C-138
BCS (d & r)—C-143
C.I. TRANSFORMER CO. (m)—C-144
CAVECO EQUIPMENT LTD. (d)—C-146
COMMUNICATION MARKETING & CONSULTING LTD. (m)—C-148
PETER W. DAHL CO. INC. (m)—C-150
MARCOM (d)—C-163
SESCOM INC. (m)—C-173
SOLA (m)—C-174
SPECTRUM (d)—C-174
VIEWSONICS INC. (m)—C-182

0210-1620
—filament

PETER W. DAHL CO. INC. (m)—C-150
TEKO TELECOM S.R.L. (m)—C-176

0210-1640
—modulation

PETER W. DAHL CO. INC. (m)—C-150
TEKO TELECOM S.R.L. (m)—C-176

0210-1660
—plate

PETER W. DAHL CO. INC. (m)—C-150
TEKO TELECOM S.R.L. (m)—C-176

0210-1680
—RF sampling

DELTA ELECTRONICS INC. (m)—C-150
KINTONIC LABORATORIES INC. (d)—C-160
NARDA MICROWAVE CORP. (m)—C-166
TECHNOV INDUSTRIES LTD. (m)—C-176

0210-1700
—toroidal current

DELTA ELECTRONICS INC. (m)—C-150
KINTONIC LABORATORIES INC. (d)—C-160

0210-1720
—transformer video/data line isolation

BAL LTD./ALLEN AVIONICS INC. (m)—C-142
C.I. TRANSFORMER CO. (m)—C-144
CONTROL CONCEPTS CORP. (m)—C-149

0210-1820
Translators

ANDREW CORP. (m)—C-140
ANIXTER CABLE TV (CANADA) (d)—C-140
BARRETT ASSOCIATES INC. (d)—C-142
CAVECO EQUIPMENT LTD. (d)—C-146
EMCEE (m)—C-152
GLOBAL SYSTEMS CORP. (m)—C-155
ITS CORP. (m)—C-158
JAMPRO ANTENNAS INC. (d)—C-158
LARCAN COMMUNICATIONS EQUIPMENT INC. (m)—C-160
LINEAR TELECOMMUNICATIONS (m)—C-161
MARCOM (d)—C-163
NEXUS ENGINEERING CORP. (m)—C-166
PESA AMERICA INC. (m)—C-168
RADIO RESOURCES AND SERVICES CORP. (d)—C-170
SHAROUBIM INTERNATIONAL GROUP INC. (d)—C-173
TELEVISION TECHNOLOGY CORP. (m)—C-178
TEPCO CORP. (m)—C-178
THOMSON-LGT (m)—C-178
TOWNSEND CORP. (m)—C-179
TRANSMISSION STRUCTURES LTD. (r)—C-179
TRIPLE CROWN ELECTRONICS INC. (m)—C-179
VARIAN TVT (m)—C-180
VERSA-COUNT INC. (m)—C-182
VIEWSONICS INC. (m)—C-182

0210-1840
—UHF

ACRODYNE INDUSTRIES INC. (m)—C-137
ANDREW CORP. (m)—C-140
ANIXTER CABLE TV (CANADA) (d)—C-140
CABLEWAVE SYSTEMS (m)—C-145
EMCEE (m)—C-152
ITS CORP. (m)—C-158
JAMPRO ANTENNAS INC. (d)—C-158
LARCAN COMMUNICATIONS EQUIPMENT INC. (m)—C-160
LINEAR TELECOMMUNICATIONS (m)—C-161
MARCOM (d)—C-163
MICRO COMMUNICATIONS INC. (m)—C-164
NEXUS ENGINEERING CORP. (m)—C-166
PESA AMERICA INC. (m)—C-168
SHAROUBIM INTERNATIONAL GROUP INC. (d)—C-173
TELEVISION TECHNOLOGY CORP. (m)—C-178
TEPCO CORP. (m)—C-178
THOMSON-LGT (m)—C-178
TOWNSEND CORP. (m)—C-179
TRIPLE CROWN ELECTRONICS INC. (m)—C-179
VARIAN TVT (m)—C-180
VERSA-COUNT INC. (m)—C-182

0210-1860
—VHF

ACRODYNE INDUSTRIES INC. (m)—C-137
ANDREW CORP. (m)—C-140
ANIXTER CABLE TV (CANADA) (d)—C-140
EMCEE (m)—C-152
ITS CORP. (m)—C-158
JAMPRO ANTENNAS INC. (d)—C-158
LARCAN COMMUNICATIONS EQUIPMENT INC. (m)—C-160
LINEAR TELECOMMUNICATIONS (m)—C-161
MARCOM (d)—C-163
MICRO COMMUNICATIONS INC. (m)—C-164
NEXUS ENGINEERING CORP. (m)—C-166
PESA AMERICA INC. (m)—C-168
SHAROUBIM INTERNATIONAL GROUP INC. (d)—C-173
TELEVISION TECHNOLOGY CORP. (m)—C-178
TEPCO CORP. (m)—C-178
THOMSON-LGT (m)—C-178
TOWNSEND CORP. (m)—C-179
TRIPLE CROWN ELECTRONICS INC. (m)—C-179
VARIAN TVT (m)—C-180
VERSA-COUNT INC. (m)—C-182

0210-1880
Waveguides

AIRTRON (m)—C-138
ANDREW CORP. (m)—C-140
BAF COMMUNICATIONS CORP. (d)—C-142
CABLEWAVE SYSTEMS (m)—C-145
COMARK COMMUNICATIONS INC. (m)—C-148
COMWAVE (d)—C-149
DIELECTRIC COMMUNICATIONS (m)—C-150
GABRIEL ELECTRONICS INC. (m)—C-154
HARRIS ALLIED BROADCAST EQUIPMENT (d)—C-156
JAMPRO ANTENNAS INC. (d)—C-158
MARCOM (d)—C-163
MICRO COMMUNICATIONS INC. (m)—C-164
MICRODYNE CORP. (m)—C-164
MICROWAVE RADIO CORP. (d)—C-164
PINZONE COMMUNICATIONS (d)—C-169
RADIATION SYSTEMS INC. (d)—C-170
RF TECHNOLOGY INC. (d)—C-171
SPECTRUM (d)—C-174
TELEPLEX INC. (m)—C-177
TEPCO CORP. (d)—C-178
TOWNSEND CORP. (d)—C-179
TRANSMISSION STRUCTURES LTD. (r)—C-179
VARIAN TVT (d)—C-180

0210-1900
—circular

AIRTRON (m)—C-138
ANDREW CORP. (m)—C-140
CABLEWAVE SYSTEMS (m)—C-145
CENTRAL TOWER INC. (r)—C-146
DIELECTRIC COMMUNICATIONS (m)—C-150
GABRIEL ELECTRONICS INC. (m)—C-154
JAMPRO ANTENNAS INC. (d)—C-158
MICRO COMMUNICATIONS INC. (m)—C-164
PINZONE COMMUNICATIONS (d)—C-169
RF TECHNOLOGY INC. (d)—C-171
TELEPLEX INC. (m)—C-177
TEPCO CORP. (d)—C-178
VARIAN TVT (d)—C-180

0210-1920
—elliptical

ANDREW CORP. (m)—C-140
CABLEWAVE SYSTEMS (m)—C-145
CENTRAL TOWER INC. (r)—C-146
COMARK COMMUNICATIONS INC. (d)—C-148
COMWAVE (d)—C-149
GABRIEL ELECTRONICS INC. (m)—C-154
JAMPRO ANTENNAS INC. (d)—C-158
MICROWAVE RADIO CORP. (d)—C-164
PINZONE COMMUNICATIONS (d)—C-169
RADIATION SYSTEMS INC. (d)—C-170
RF TECHNOLOGY INC. (d)—C-171
TEPCO CORP. (d)—C-178
VARIAN TVT (d)—C-180

0210-1940
—rectangular

AIRTRON (m)—C-138
ANDREW CORP. (m)—C-140
BAF COMMUNICATIONS CORP. (d)—C-142
CABLEWAVE SYSTEMS (m)—C-145
CENTRAL TOWER INC. (r)—C-146
COMARK COMMUNICATIONS INC. (m)—C-148
DIELECTRIC COMMUNICATIONS (m)—C-150
GABRIEL ELECTRONICS INC. (m)—C-154
JAMPRO ANTENNAS INC. (d)—C-158
MICRO COMMUNICATIONS INC. (m)—C-164
PINZONE COMMUNICATIONS (d)—C-169
RF TECHNOLOGY INC. (d)—C-171
TELEPLEX INC. (m)—C-177
TEPCO CORP. (d)—C-178
VARIAN TVT (d)—C-180

0220 TRANSMITTERS & ACCESSORIES

0220-0020
Automated Remote Controls

AEG BAYLY INC. (m)—C-137
AMX CORP. (m)—C-140
CONTINENTAL ELECTRONICS (d)—C-149
DELTA ELECTRONICS INC. (m)—C-150
HALLIKAINEN & FRIENDS INC. (m)—C-156
HARRIS ALLIED BROADCAST EQUIPMENT (m)—C-156
IMMAD BROADCAST SERVICES (r)—C-157
LINEAR TELECOMMUNICATIONS (m)—C-161
MARTI ELECTRONICS INC. (m)—C-163
MIDWEST COMMUNICATIONS CORP. (m)—C-164
POTOMAC INSTRUMENTS INC. (m)—C-169
QEI CORP. (m & d)—C-170
QUANTA CORP. (m)—C-170
SCHAFER WORLD COMMUNICATIONS (m)—C-172
SCHMID TELECOMMUNICATION AMERICA INC. (m)—C-172
SYSTEMATION Corp. (m)—C-176
TECHNOV INDUSTRIES LTD. (m)—C-176
TEKO TELECOM S.R.L. (m)—C-176
TELEVISION TECHNOLOGY CORP. (d)—C-178
T.F.T. INC. (m)—C-178
TOWNSEND CORP. (m)—C-179
TVT LTD. (m)—C-180
VARIAN TVT (d)—C-180

0220-0040
Automation Controls & Systems-ATS Systems

CAVECO EQUIPMENT LTD. (d)—C-146
DELTA ELECTRONICS INC. (m)—C-150
GODWIN COMMUNICATIONS (d)—C-155
HALLIKAINEN & FRIENDS INC. (m)—C-156
HARRIS ALLIED BROADCAST EQUIPMENT (m)—C-156
HOLZBERG INC. (d)—C-157
IMMAD BROADCAST SERVICES (r)—C-157
LINEAR TELECOMMUNICATIONS (m)—C-161
MIDWEST COMMUNICATIONS CORP. (m)—C-164
SCHAFER WORLD COMMUNICATIONS (m)—C-172
STATUSYSTEM INC. (m)—C-175
SYSTEMATION Corp. (m)—C-176
TOWNSEND CORP. (m)—C-179
VARIAN TVT (d)—C-180

0220-0060
Capacitors

ALLIED ELECTRONICS (d)—C-138
C.I. TRANSFORMER CO. (m)—C-144
FUSION ELECTRONICS INC. (d)—C-154
HALL ELECTRONICS INC. (d)—C-156
JOHANSON MANUFACTURING CORP. (m)—C-159
KINTONIC LABORATORIES INC. (d)—C-160
RICHARDSON ELECTRONICS LTD. (m & d)—C-171
SEI ELECTRONICS (d)—C-173
SHAROUBIM INTERNATIONAL GROUP INC. (d)—C-173
TEKO TELECOM S.R.L. (m)—C-176

0220-0080
—cavity

DECIBEL PRODUCTS INC. (m)—C-150
LDL COMMUNICATIONS INC. (m)—C-160
SEI ELECTRONICS (d)—C-173
SHAROUBIM INTERNATIONAL GROUP INC. (d)—C-173
TEKO TELECOM S.R.L. (m)—C-176

0220-0100
Coaxial Cable

ACRODYNE INDUSTRIES INC. (d)—C-137
ADAPT COMMUNICATION SUPPLY CO. INC. (d)—C-137
ALLIED ELECTRONICS (d)—C-138
ALPHA WIRE CORP. (m)—C-139
ANIXTER CABLE TV (CANADA) (d)—C-140
AUDIO BROADCAST GROUP INC. (d)—C-141
BARRETT ASSOCIATES INC. (d)—C-142
BELDEN WIRE & CABLE (m)—C-143
CABLEWAVE SYSTEMS (m)—C-145
CANARE CABLE INC. (m & d)—C-145
CHANNELL COMMERCIAL CORP. (d)—C-147
COLORMAX ELECTRONIC CORP. (d)—C-148
COMM/SCOPE INC. (m)—C-148
COMMUNICATION MARKETING & CONSULTING LTD. (m)—C-148
COMWAVE (d)—C-149
CONNECTRONICS CORP. (m)—C-149
CONTINENTAL ELECTRONICS (d)—C-149
dB COMMUNICATIONS INC. (d)—C-150
DECIBEL PRODUCTS INC. (m)—C-150
DIELECTRIC COMMUNICATIONS (m)—C-150
DROP SHOP LTD. INC. (d)—C-151
FUSION ELECTRONICS INC. (d)—C-154
G. C. ELECTRONICS CO. (m)—C-154
GODWIN'S DIS-K SATELLITE SYSTEMS INC. (d & r)—C-155
HALL ELECTRONICS INC. (d)—C-156
HARRIS ALLIED BROADCAST EQUIPMENT (d)—C-156
HOLZBERG INC. (d)—C-157
IMMAD BROADCAST SERVICES (r)—C-157
INTEGRAL CORP. (d)—C-158
JUST DROP (d)—C-159
KINTONIC LABORATORIES INC. (d)—C-160
K-TECH (d)—C-160
MARCOM (d)—C-163
MOHAWK WIRE & CABLE CORP. (m)—C-165
POWER & TELEPHONE SUPPLY CO. INC. (d)—C-169
QEI CORP. (d)—C-170
RMS ELECTRONICS INC./CATV DIV. (d)—C-171
SCALA ELECTRONIC CORP. (d)—C-172
SCIENTIFIC-ATLANTA INC. (m)—C-172
SEI ELECTRONICS (d)—C-173
SHAROUBIM INTERNATIONAL GROUP INC. (d)—C-173
SHIVELY LABORATORIES INC. (m & d)—C-173

TEKO TELECOM S.R.L. (m)—C-176
TELEVISION TECHNOLOGY CORP. (d)—C-178
TEPCO CORP. (d)—C-178
TIMES FIBER COMMUNICATIONS INC. (m)—C-179
TRANSMISSION STRUCTURES LTD. (r)—C-179
TRILOGY COMMUNICATIONS (m)—C-179
WIREWORKS CORP. (m)—C-184

0220-0120
Crystals

HARRIS ALLIED BROADCAST EQUIPMENT (d)—C-156
SEI ELECTRONICS (d)—C-173
SHAROUBIM INTERNATIONAL GROUP INC. (d)—C-173
TEKO TELECOM S.R.L. (m)—C-176

0220-0140
Diplexers

AIRTRON (m)—C-138
BARRETT ASSOCIATES INC. (d)—C-142
BROADCAST MICROWAVE SERVICES INC. (m)—C-144
THE CAMERA MART INC. (d & r)—C-145
COMARK COMMUNICATIONS INC. (m)—C-148
CONTINENTAL ELECTRONICS (d)—C-149
DIELECTRIC COMMUNICATIONS (m)—C-150
GLOBAL SYSTEMS CORP. (m)—C-155
HARRIS ALLIED BROADCAST EQUIPMENT (m)—C-156
HOLZBERG INC. (d)—C-157
ITS CORP. (m)—C-158
JAMPRO ANTENNAS INC. (m)—C-158
KDI/TRIANGLE ELECTRONICS (m)—C-159
KINTONIC LABORATORIES INC. (m & d)—C-160
LDL COMMUNICATIONS INC. (m)—C-160
MARCOM (d)—C-163
MARCONI COMMUNICATION SYSTEMS LTD. (m)—C-163
MICRO COMMUNICATIONS INC. (m)—C-164
MIDWEST COMMUNICATIONS CORP. (d)—C-164
SEI ELECTRONICS (d)—C-173
SHAROUBIM INTERNATIONAL GROUP INC. (d)—C-173
SHIVELY LABORATORIES INC. (m)—C-173
TEKO TELECOM S.R.L. (m)—C-176
TELEPLEX INC. (m)—C-177
TOWNSEND CORP. (d)—C-179
UTE MICROWAVE INC. (m)—C-180
VARIAN TVT (d)—C-180
VIEWSONICS INC. (m)—C-182

0220-0160
FM Processors-FM Sub-Carrier Converters

AMERICAN LIGHTWAVE SYSTEMS INC. (m)—C-139
ANIXTER CABLE TV (CANADA) (d)—C-140
ARTEL COMMUNICATIONS CORP. (m)—C-141
BARRETT ASSOCIATES INC. (d)—C-142
CATEL TELECOMMUNICATIONS (m)—C-145
CONTINENTAL ELECTRONICS (d)—C-149
FM SYSTEMS INC. (m & d)—C-154
HARRIS ALLIED BROADCAST EQUIPMENT (m)—C-156
HOLZBERG INC. (d)—C-157
JAMPRO ANTENNAS INC. (d)—C-158
LEAMING INDUSTRIES (m)—C-161
MARCOM (d)—C-163
MODULATION SCIENCES INC. (m)—C-165
NEXUS ENGINEERING CORP. (m)—C-166
SCI CATV SERVICES (r)—C-172
SINGER PRODUCTS INC. (d)—C-174
SYNCHRONOUS COMMUNICATIONS INC. (m)—C-176
TEKO TELECOM S.R.L. (m)—C-176
T.F.T. INC. (m)—C-178
TRIPLE CROWN ELECTRONICS INC. (m)—C-179
WEGENER COMMUNICATIONS INC. (m)—C-183

0220-0180
Gaskets-Waveguide

AIRTRON (m)—C-138
CHOMERICS INC. (m)—C-147
SEI ELECTRONICS (d)—C-173
SPECTRUM (d)—C-174
TRANSMISSION STRUCTURES LTD. (d & r)—C-179

0220-0200
Heat Exchangers

DIELECTRIC COMMUNICATIONS (d)—C-150
HARRIS ALLIED BROADCAST EQUIPMENT (m)—C-156
HOFFMAN ENGINEERING CO. (m)—C-156
SHIVELY LABORATORIES INC. (m)—C-173
VARIAN TVT (d)—C-180

0220-0220
Remote Control Systems

ACRODYNE INDUSTRIES INC. (d)—C-137
AUDIO BROADCAST GROUP INC. (d)—C-141
BARRETT ASSOCIATES INC. (d & r)—C-142
THE CAMERA MART INC. (d & r)—C-145
CONTINENTAL ELECTRONICS (d)—C-149
DELTA ELECTRONICS INC. (m)—C-150
GENTNER ELECTRONICS CORP. (m)—C-155
HALLIKAINEN & FRIENDS INC. (m)—C-156
HARRIS ALLIED BROADCAST EQUIPMENT (m)—C-156
HOLZBERG INC. (d)—C-157
IMMAD BROADCAST SERVICES (r)—C-157
MARCOM (d)—C-163
MARTI ELECTRONICS INC. (m)—C-163
MIDWEST COMMUNICATIONS CORP. (d)—C-164
MOSELEY ASSOCIATES INC. (m)—C-165
QEI CORP. (m & d)—C-170
SATELLITE SYSTEMS OF BREVARD (r)—C-172
SCHMID TELECOMMUNICATION AMERICA INC. (m)—C-172
SOLL INC. (m)—C-174
STATUSYSTEM INC. (m)—C-175
SYSTEMATION Corp. (m)—C-176
TEKO TELECOM S.R.L. (m)—C-176
TOWNSEND CORP. (d)—C-179
TVT LTD. (m)—C-180
VARIAN TVT (d)—C-180
VEGA SIGNALING PRODUCTS GROUP (m)—C-182

0220-0240
SCA Equipment

AEG BAYLY INC. (m)—C-137
AUDIO BROADCAST GROUP INC. (d)—C-141
BARRETT ASSOCIATES INC. (d & r)—C-142
BELAR ELECTRONICS LABORATORY INC. (m)—C-143
BROADCAST ELECTRONICS INC. (m)—C-144
CHANNEL MASTER (m)—C-146
CIRCUIT RESEARCH LABS INC. (m)—C-147
COMWAVE (m & d & r)—C-149
CONTINENTAL ELECTRONICS (d)—C-149
FM SYSTEMS INC. (m & d)—C-154
HALL ELECTRONICS INC. (d)—C-156
HARRIS ALLIED BROADCAST EQUIPMENT (m)—C-156
HOLZBERG INC. (d)—C-157

RFS
Cablewave Systems
Division of Radio Frequency Systems, Inc.
60 Dodge Ave., North Haven, CT 06473
Tel: 203-239-3311 • FAX: 203-234-7718
BOGNER®
• Bogner® LPTV, UHF, VHF, MMDS/ITFS antennas
• Flexwell® transmission line and connectors
• Turnkey RF Subsystems

MARCOM (d)—C-163
MARTI ELECTRONICS INC. (m)—C-163
MODULATION SCIENCES INC. (m)—C-165
QEI CORP. (d)—C-170
T.F.T. INC. (m)—C-178
TOA ELECTRONICS INC. (m)—C-179
TVT LTD. (m)—C-180

0220-0260
—FM

AEG BAYLY INC. (m)—C-137
BCS (d & r)—C-143
BROADCAST ELECTRONICS INC. (m)—C-144
CHANNEL MASTER (m)—C-146
CIRCUIT RESEARCH LABS INC. (m)—C-147
CONTINENTAL ELECTRONICS (m)—C-149
MARTI ELECTRONICS INC. (m)—C-163
MODULATION SCIENCES INC. (m)—C-165
SIEL SISTEMI ELETTRONICI (m)—C-173
SYNCHRONOUS COMMUNICATIONS INC. (m)—C-176
TELEVISION TECHNOLOGY CORP. (d)—C-178
T.F.T. INC. (m)—C-178
TVT LTD. (m)—C-180
VERSA-COUNT INC. (m)—C-182

0220-0280
—terminals

KLEIN TOOLS INC. (m)—C-160
MARTI ELECTRONICS INC. (m)—C-163

0220-0300
—TV

COMARK COMMUNICATIONS INC. (m)—C-148
LINEAR TELECOMMUNICATIONS (m)—C-161
MODULATION SCIENCES INC. (m)—C-165
MOTOROLA (m)—C-165
TELE-MEASUREMENTS INC. (d)—C-177
TELEVISION TECHNOLOGY CORP. (d)—C-178
T.F.T. INC. (m)—C-178
VERSA-COUNT INC. (m)—C-182

0220-0440
MATV Distribution Equipment

AMERICAN LIGHTWAVE SYSTEMS INC. (m)—C-139
ANIXTER CABLE TV (CANADA) (d)—C-140
AUGAT COMMUNICATIONS GROUP INC. (m)—C-142
BETA TECH COMMUNICATIONS INC. (r)—C-143
BLONDER-TONGUE LABORATORIES INC. (m)—C-143
CATEL TELECOMMUNICATIONS (m)—C-145
CHANNEL MASTER (m)—C-146
COLORMAX ELECTRONIC CORP. (d)—C-148
dB COMMUNICATIONS INC. (d)—C-150
DROP SHOP LTD. INC. (m)—C-151
FUSION ELECTRONICS INC. (d)—C-154
G. C. ELECTRONICS CO. (m)—C-154
GODWIN'S DIS-K SATELLITE SYSTEMS INC. (d & r)—C-155
INTERCEPT COMMUNICATION PRODUCTS INC. (d)—C-158
INTRASTELLAR ELECTRONICS (r)—C-158
K-TECH (d & r)—C-160
LINDSAY SPECIALTY PRODUCTS (m)—C-161
LINEAR TELECOMMUNICATIONS (m)—C-161
MAGNAVOX CATV SYSTEMS INC. (m)—C-162
MARCOM (d)—C-163
MEGA HERTZ (d)—C-163
MIDWEST COMMUNICATIONS CORP. (d)—C-164
NCS INDUSTRIES (d & r)—C-166
NEXUS ENGINEERING CORP. (d)—C-166
PASSIVE DEVICES INC. (d)—C-168
PFM ELECTRONICS INC. (r)—C-168
PICO PRODUCTS INC. (m)—C-168
RMS ELECTRONICS INC./CATV DIV. (m)—C-171
SCI CATV SERVICES (r)—C-172
SCIENTIFIC-ATLANTA INC. (m)—C-172
SPECTRUM (d)—C-174
TECHNOV INDUSTRIES LTD. (m)—C-176
TRIPLE CROWN ELECTRONICS INC. (m)—C-179

0220-0460
Transmission Lines

ACRODYNE INDUSTRIES INC. (d)—C-137
BARRETT ASSOCIATES INC. (d)—C-142
CABLEWAVE SYSTEMS (m)—C-145
COMARK COMMUNICATIONS INC. (m)—C-148
CONTINENTAL ELECTRONICS (d)—C-149
DECIBEL PRODUCTS INC. (m)—C-150
DIELECTRIC COMMUNICATIONS (m)—C-150
GLOBAL SYSTEMS CORP. (m)—C-155
HALL ELECTRONICS INC. (d)—C-156
HARRIS ALLIED BROADCAST EQUIPMENT (d)—C-156
HOLZBERG INC. (d)—C-157
IMMAD BROADCAST SERVICES (r)—C-157
KINTONIC LABORATORIES INC. (d)—C-160
MARCONI COMMUNICATION SYSTEMS LTD. (m)—C-163
MICRO COMMUNICATIONS INC. (m)—C-164
MIDWEST COMMUNICATIONS CORP. (d)—C-164
SCALA ELECTRONIC CORP. (d)—C-172
SHIVELY LABORATORIES INC. (m)—C-173
TEKO TELECOM S.R.L. (m)—C-176
TELEPLEX INC. (m)—C-177
TEPCO CORP. (d)—C-178
TOWNSEND CORP. (d)—C-179
TRANSMISSION STRUCTURES LTD. (r)—C-179
VARIAN TVT (d)—C-180

0220-0480
—supervision systems

DECIBEL PRODUCTS INC. (m)—C-150
DIELECTRIC COMMUNICATIONS (m)—C-150
SCHMID TELECOMMUNICATION AMERICA INC. (m)—C-172
SHIVELY LABORATORIES INC. (m)—C-173

0220-0500
Transmitter Modulation Controllers

DELTA ELECTRONICS INC. (m)—C-150
LOL COMMUNICATIONS INC. (d)—C-160

LINEAR TELECOMMUNICATIONS (m)—C-161
MIDWEST COMMUNICATIONS CORP. (d)—C-164
QEI CORP. (m & d)—C-170
QSI SYSTEMS INC. (m)—C-170
TEKO TELECOM S.R.L. (m)—C-176
TOWNSEND CORP. (d)—C-179

0220-0520
Transmitter Output Controls

DELTA ELECTRONICS INC. (m)—C-150
HALLIKAINEN & FRIENDS INC. (m)—C-156
MIDWEST COMMUNICATIONS CORP. (d)—C-164
TEKO TELECOM S.R.L. (m)—C-176

0220-0540
Transmitters

ANIXTER CABLE TV (CANADA) (d)—C-140
BARRETT ASSOCIATES INC. (d & r)—C-142
BROADCAST ELECTRONICS INC. (m)—C-144
CAVECO EQUIPMENT LTD. (d)—C-146
CONTINENTAL ELECTRONICS (m)—C-149
EMCEE (m)—C-152
GLOBAL SYSTEMS CORP. (m)—C-155
HALL ELECTRONICS INC. (d)—C-156
HOLZBERG INC. (d)—C-157
LANDY ASSOCIATES INC. (d)—C-160
LDL COMMUNICATIONS INC. (m)—C-160
LINEAR TELECOMMUNICATIONS (m)—C-161
MARCOM (d)—C-163
MIDWEST COMMUNICATIONS CORP. (m)—C-164
NEC AMERICA INC. (m)—C-166
NEXUS ENGINEERING CORP. (m)—C-166
PESA AMERICA INC. (m)—C-168
RADIO RESOURCES AND SERVICES CORP. (d)—C-170
RCA BROADCAST/GE SUPPORT SERVICES (s)—C-171
SCHAFER WORLD COMMUNICATIONS (d)—C-172
SIEL SISTEMI ELETTRONICI (m)—C-173
TEKO TELECOM S.R.L. (m)—C-176
TELEVISION TECHNOLOGY CORP. (m)—C-178
THOMSON-LGT (m)—C-178
TOWNSEND CORP. (m)—C-179
TVT LTD. (m)—C-180
VARIAN TVT (m)—C-180
VERSA-COUNT INC. (m)—C-182

0220-0560
—AM

ANIXTER CABLE TV (CANADA) (d)—C-140
ANTENNA TECHNOLOGY (d)—C-140
AUDIO BROADCAST GROUP INC. (d)—C-141
CONTINENTAL ELECTRONICS (m)—C-149
GLOBAL SYSTEMS CORP. (m)—C-155
HARRIS ALLIED BROADCAST EQUIPMENT (m)—C-156
MARCONI COMMUNICATION SYSTEMS LTD. (m)—C-163
NAUTEL MAINE INC. (m)—C-166
SCHAFER WORLD COMMUNICATIONS (d)—C-172
SHAROUBIM INTERNATIONAL GROUP INC. (d)—C-173
SINGER PRODUCTS INC. (d)—C-174
TEKO TELECOM S.R.L. (m)—C-176

0220-0580
—AM Transmitters—500 watts & under

ANIXTER CABLE TV (CANADA) (d)—C-140
AUDIO BROADCAST GROUP INC. (d)—C-141
CONTINENTAL ELECTRONICS (m)—C-149
GLOBAL SYSTEMS CORP. (m)—C-155
NAUTEL MAINE INC. (m)—C-166

0220-0600
—AM Transmitters—500 watts & over, solid state

AUDIO BROADCAST GROUP INC. (d)—C-141
CONTINENTAL ELECTRONICS (m)—C-149
NAUTEL MAINE INC. (m)—C-166
SHAROUBIM INTERNATIONAL GROUP INC. (d)—C-173

0220-0620
—AM Transmitters—1,000 to 2,500 watts

CONTINENTAL ELECTRONICS (m)—C-149
MARCONI COMMUNICATION SYSTEMS LTD. (m)—C-163
NAUTEL MAINE INC. (m)—C-166
SHAROUBIM INTERNATIONAL GROUP INC. (d)—C-173

0220-0640
—AM Transmitters—5,000 to 7,500 watts

CONTINENTAL ELECTRONICS (m)—C-149
NAUTEL MAINE INC. (m)—C-166

0220-0660
—AM Transmitters—10,000 to 20,000 watts

CONTINENTAL ELECTRONICS (m)—C-149
NAUTEL MAINE INC. (m)—C-166

0220-0680
—AM Transmitters—over 20,000 watts

AEG BAYLY INC. (d)—C-137
CONTINENTAL ELECTRONICS (m)—C-149
NAUTEL MAINE INC. (m)—C-166

0220-0700
—FM

ANIXTER CABLE TV (CANADA) (d)—C-140
ANTENNA TECHNOLOGY (d)—C-140
AUDIO BROADCAST GROUP INC. (d)—C-141
BROADCAST ELECTRONICS INC. (m)—C-144
CONTINENTAL ELECTRONICS (m)—C-149
HARRIS ALLIED BROADCAST EQUIPMENT (m)—C-156
IMMAD BROADCAST SERVICES (r)—C-157
MARCOM (d)—C-163
MARCONI COMMUNICATION SYSTEMS LTD. (m)—C-163
NEC AMERICA INC. (m)—C-166
NEXUS ENGINEERING CORP. (m)—C-166
QEI CORP. (m & d)—C-170
SCHAFER WORLD COMMUNICATIONS (d)—C-172
SHAROUBIM INTERNATIONAL GROUP INC. (d)—C-173
SIEL SISTEMI ELETTRONICI (m)—C-173
SINGER PRODUCTS INC. (d)—C-174
TELEVISION TECHNOLOGY CORP. (m)—C-178
T.F.T. INC. (m)—C-178
THOMSON-LGT (m)—C-178
TRIPLE CROWN ELECTRONICS INC. (m)—C-179
TVT LTD. (m)—C-180
VARIAN TVT (m)—C-180
VERSA-COUNT INC. (m)—C-182

0220-0710
—FM Transmitters—300 watts & under

ANIXTER CABLE TV (CANADA) (d)—C-140
BEXT INC. (m)—C-143
TELEVISION TECHNOLOGY CORP. (m)—C-178
T.F.T. INC. (m)—C-178

0220-0720
—FM Transmitters—500 watts & under

AEG BAYLY INC. (m)—C-137
BEXT INC. (m)—C-143
CONTINENTAL ELECTRONICS (m)—C-149
JAMPRO ANTENNAS INC. (d)—C-158
MARTI ELECTRONICS INC. (m)—C-163
NEXUS ENGINEERING CORP. (m)—C-166
QEI CORP. (m & d)—C-170
SHAROUBIM INTERNATIONAL GROUP INC. (d)—C-173
SIEL SISTEMI ELETTRONICI (m)—C-173
THOMSON-LGT (m)—C-178
TRIPLE CROWN ELECTRONICS INC. (m)—C-179
TVT LTD. (m)—C-180
VARIAN TVT (m)—C-180
VERSA-COUNT INC. (m)—C-182

0220-0740
—FM Transmitters—500 watts & over, solid state

AEG BAYLY INC. (m)—C-137
BEXT INC. (m)—C-143
CONTINENTAL ELECTRONICS (m)—C-149
JAMPRO ANTENNAS INC. (d)—C-158
MARCONI COMMUNICATION SYSTEMS LTD. (m)—C-163
MOTOROLA (m)—C-165
NEC AMERICA INC. (m)—C-166
QEI CORP. (m & d)—C-170
SHAROUBIM INTERNATIONAL GROUP INC. (d)—C-173
SIEL SISTEMI ELETTRONICI (m)—C-173
TELEVISION TECHNOLOGY CORP. (m)—C-178
THOMSON-LGT (m)—C-178
VARIAN TVT (m)—C-180
VERSA-COUNT INC. (m)—C-182

0220-0760
—FM Transmitters—1,000 to 2,500 watts

AEG BAYLY INC. (m)—C-137
BEXT INC. (m)—C-143
CONTINENTAL ELECTRONICS (m)—C-149
JAMPRO ANTENNAS INC. (d)—C-158
MARCONI COMMUNICATION SYSTEMS LTD. (m)—C-163
NAUTEL MAINE INC. (m)—C-166
NEC AMERICA INC. (m)—C-166
QEI CORP. (m & d)—C-170
SHAROUBIM INTERNATIONAL GROUP INC. (d)—C-173
SIEL SISTEMI ELETTRONICI (m)—C-173
TELEVISION TECHNOLOGY CORP. (m)—C-178
THOMSON-LGT (m)—C-178
TVT LTD. (m)—C-180
VARIAN TVT (m)—C-180
VERSA-COUNT INC. (m)—C-182

0220-0780
—FM Transmitters—5,000 to 7,500 watts

AEG BAYLY INC. (d)—C-137
BEXT INC. (m)—C-143
CONTINENTAL ELECTRONICS (m)—C-149
JAMPRO ANTENNAS INC. (d)—C-158
NAUTEL MAINE INC. (m)—C-166
NEC AMERICA INC. (m)—C-166
QEI CORP. (m & d)—C-170
SHAROUBIM INTERNATIONAL GROUP INC. (d)—C-173
SIEL SISTEMI ELETTRONICI (m)—C-173
TELEVISION TECHNOLOGY CORP. (m)—C-178
THOMSON-LGT (m)—C-178
TVT LTD. (m)—C-180
VARIAN TVT (m)—C-180

0220-0800
—FM Transmitters—10,000 to 20,000 watts

AEG BAYLY INC. (d)—C-137
BEXT INC. (m)—C-143
CONTINENTAL ELECTRONICS (m)—C-149
JAMPRO ANTENNAS INC. (d)—C-158
LARCAN COMMUNICATIONS EQUIPMENT INC. (m)—C-160
NAUTEL MAINE INC. (m)—C-166
NEC AMERICA INC. (m)—C-166
QEI CORP. (m & d)—C-170
SIEL SISTEMI ELETTRONICI (m)—C-173
TELEVISION TECHNOLOGY CORP. (m)—C-178
THOMSON-LGT (m)—C-178
VARIAN TVT (m)—C-180

0220-0820
—FM Transmitters—over 20,000 watts

AUDIO BROADCAST GROUP INC. (d)—C-141
BEXT INC. (m)—C-143
CONTINENTAL ELECTRONICS (m)—C-149
JAMPRO ANTENNAS INC. (d)—C-158
LARCAN COMMUNICATIONS EQUIPMENT INC. (m)—C-160
LDL COMMUNICATIONS INC. (m)—C-160
QEI CORP. (m & d)—C-170
TELEVISION TECHNOLOGY CORP. (m)—C-178
VARIAN TVT (m)—C-180

0220-0860
—shortwave

AEG BAYLY INC. (d)—C-137
CONTINENTAL ELECTRONICS (m)—C-149
MARCONI COMMUNICATION SYSTEMS LTD. (m)—C-163
SINGER PRODUCTS INC. (d)—C-174

0220-0880
—TV

ACRODYNE INDUSTRIES INC. (m)—C-137
ANIXTER CABLE TV (CANADA) (d)—C-140
ANTENNA TECHNOLOGY (d)—C-140
COMARK COMMUNICATIONS INC. (m)—C-148
COMWAVE (m & r)—C-149
EMCEE (m)—C-152
IMMAD BROADCAST SERVICES (r)—C-157
ITS CORP. (m)—C-158
JAMPRO ANTENNAS INC. (d)—C-158
LDL COMMUNICATIONS INC. (m)—C-160
LINEAR TELECOMMUNICATIONS (m)—C-161
MARCOM (d)—C-163
MARCONI COMMUNICATION SYSTEMS LTD. (m)—C-163
MAZE BROADCAST INC. (d)—C-163
MIDWEST COMMUNICATIONS CORP. (m)—C-164
MOTOROLA (m)—C-165
NEC AMERICA INC. (m)—C-166
NEXUS ENGINEERING CORP. (m)—C-166
PESA AMERICA INC. (m)—C-168
SCIENTIFIC-ATLANTA INC. (m)—C-172
TELEVISION TECHNOLOGY CORP. (m)—C-178
THOMSON ELECTRONIC TUBE DIV. (m)—C-178
THOMSON-LGT (m)—C-178
TOWNSEND CORP. (m)—C-179
TRIPLE CROWN ELECTRONICS INC. (m)—C-179
TVT LTD. (m)—C-180
VARIAN TVT (m)—C-180
VERSA-COUNT INC. (m)—C-182

0220-0900
—UHF high power

ACRODYNE INDUSTRIES INC. (m)—C-137
AEG BAYLY INC. (d)—C-137
COMARK COMMUNICATIONS INC. (m)—C-148
ITS CORP. (m)—C-158
JAMPRO ANTENNAS INC. (d)—C-158
MARCOM (d)—C-163
MARCONI COMMUNICATION SYSTEMS LTD. (m)—C-163
MAZE BROADCAST INC. (d)—C-163
MIDWEST COMMUNICATIONS CORP. (m)—C-164
MOTOROLA (m)—C-165
NEC AMERICA INC. (m)—C-166
TELEVISION TECHNOLOGY CORP. (m)—C-178
THOMSON ELECTRONIC TUBE DIV. (m)—C-178
THOMSON-LGT (m)—C-178
TOWNSEND CORP. (m)—C-179
TVT LTD. (m)—C-180
VARIAN TVT (m)—C-180

0220-0920
—UHF low power

ACRODYNE INDUSTRIES INC. (m)—C-137
AEG BAYLY INC. (d)—C-137
ANDXTER CABLE TV (CANADA) (d)—C-140
BEXT INC. (m)—C-143
EMCEE (m)—C-152
ITS CORP. (m)—C-158
JAMPRO ANTENNAS INC. (d)—C-158
LINEAR TELECOMMUNICATIONS (m)—C-161
MARCOM (d)—C-163
MARCONI COMMUNICATION SYSTEMS LTD. (m)—C-163
MIDWEST COMMUNICATIONS CORP. (m)—C-164
MOTOROLA (m)—C-165
NEC AMERICA INC. (m)—C-166
NEXUS ENGINEERING CORP. (m)—C-166
PESA AMERICA INC. (m)—C-168
RODELCO ELECTRONICS CORP. (m)—C-171
TELEVISION TECHNOLOGY CORP. (m)—C-178
THOMSON ELECTRONIC TUBE DIV. (m)—C-178
THOMSON-LGT (m)—C-178
TOWNSEND CORP. (m)—C-179
TRIPLE CROWN ELECTRONICS INC. (m)—C-179
VARIAN TVT (m)—C-180
VERSA-COUNT INC. (m)—C-182

0220-0940
—VHF high power

ACRODYNE INDUSTRIES INC. (m)—C-137
LARCAN COMMUNICATIONS EQUIPMENT INC. (m)—C-160
LDL COMMUNICATIONS INC. (m)—C-160

emcee
UHF, VHF, ITFS/MMDS
Broadcast / Tower / Studio
Products and Service
Turnkey Systems Since 1960
PO Box 68 · White Haven, PA 18661 · 717-443-9575
1-800-233-6193
FAX 717-443-9257

LINEAR TELECOMMUNICATIONS (m)—C-161
MARCOM (d)—C-163
MAZE BROADCAST INC. (d)—C-163
MIDWEST COMMUNICATIONS CORP. (m)—C-164
MOTOROLA (m)—C-165
NEC AMERICA INC. (m)—C-166
SCIENTIFIC-ATLANTA INC. (m)—C-172
THOMSON ELECTRONIC TUBE DIV. (m)—C-178
THOMSON-LGT (m)—C-178
TOWNSEND CORP. (m)—C-179
VARIAN TVT (m)—C-180

0220-0960
—VHF low power

ACRODYNE INDUSTRIES INC. (m)—C-137
BEXT INC. (m)—C-143
EMCEE (m)—C-152
LARCAN COMMUNICATIONS EQUIPMENT INC. (m)—C-160
LDL COMMUNICATIONS INC. (m)—C-160
LINEAR TELECOMMUNICATIONS (m)—C-161
MARCOM (d)—C-163
MIDWEST COMMUNICATIONS CORP. (m)—C-164
MOTOROLA (m)—C-165
NEC AMERICA INC. (m)—C-166
NEXUS ENGINEERING CORP. (m)—C-166
RODELCO ELECTRONICS CORP. (m)—C-171
TELEVISION TECHNOLOGY CORP. (m)—C-178
THOMSON ELECTRONIC TUBE DIV. (m)—C-178
THOMSON-LGT (m)—C-178
TOWNSEND CORP. (m)—C-179
TRIPLE CROWN ELECTRONICS INC. (m)—C-179
VARIAN TVT (m)—C-180
VERSA-COUNT INC. (m)—C-182

0300—Cable Equipment & Supplies

0310 CABLECASTING EQUIPMENT & ACCESSORIES

0310-0020
Amplifiers-CARS Band

ADAPT COMMUNICATION SUPPLY CO. INC. (d)—C-137
ANTENNA TECHNOLOGY (d)—C-140
AVANTEK INC. (m & r)—C-142
CABLE SERVICES CO. INC. (d)—C-144
CATV SERVICES INC. (d)—C-145
CHANNEL MASTER (m)—C-146
INTRASTELLAR ELECTRONICS (r)—C-158
JERROLD COMMUNICATIONS (m)—C-159
LINEAR TELECOMMUNICATIONS (m)—C-161
TELE-MEASUREMENTS INC. (d)—C-177
VIEWSONICS INC. (m)—C-182
WEATHER SCAN INC. (d)—C-183

0310-0040
Cable & Accessories

ADAPT COMMUNICATION SUPPLY CO. INC. (d)—C-137
ALLIED ELECTRONICS (d)—C-138
ALPHA WIRE CORP. (m)—C-139
ANIXTER CABLE TV (CANADA) (d)—C-140
ANTENNA TECHNOLOGY (d)—C-140
ANTRONIX INC. (m)—C-140
BIW CABLE SYSTEMS INC. (m)—C-143
BRAND-REX CORP. (m & d)—C-144
CABLE SERVICES CO. INC. (d)—C-144
THE CAMERA MART INC. (d & r)—C-145
CANARE CABLE INC. (m & d)—C-145
CATV SERVICES INC. (d)—C-145
CAVECO EQUIPMENT LTD. (d)—C-146
CENTURY REPAIR & SERVICE CO. INC. (d)—C-146
CHANNEL MASTER (m)—C-146
CHESTER CABLE (m)—C-147
CLARK WIRE AND CABLE (d)—C-147
COLORMAX ELECTRONIC CORP. (d)—C-148
COMMUNICATION MARKETING & CONSULTING LTD. (m)—C-148
COMPREHENSIVE VIDEO SUPPLY CORP. (d)—C-148
COMSE SALES/JOHN WEEKS ENTERPRISES (d)—C-148
CONNECTRONICS CORP. (m)—C-149
CROUSE-HINDS CAM-LOK PRODUCTS (m)—C-149
DECIBEL PRODUCTS INC. (m)—C-150
DROP SHOP LTD. INC. (d)—C-151
B. E. DUVAL CO. (d)—C-151
EM ELECTRONICS INC. (d)—C-153
G. C. ELECTRONICS CO. (m)—C-154
GENERAL CABLE CO. (m)—C-154
GENEVA GROUP OF COMPANIES (m)—C-155
GILBERT ENGINEERING CO. INC. (m)—C-155
GMP (m & d)—C-155
GODWIN'S DIS-K SATELLITE SYSTEMS INC. (d & r)—C-155
HALL ELECTRONICS INC. (d)—C-156
ITERA/BELMOOR (m)—C-158
LIGHTNING ELECTRIC OF PENNSYLVANIA INC. (d)—C-161
LINEAR TELECOMMUNICATIONS (d)—C-161
MAIN LINE EQUIPMENT INC. (d)—C-163
MEGA HERTZ (d)—C-163
MICROSAT (d)—C-164
MIDWEST CATV (d)—C-164
MIDWEST COMMUNICATIONS CORP. (d)—C-164
MOHAWK WIRE & CABLE CORP. (m)—C-165
NALPAK VIDEO SALES INC. (m)—C-166
PICO PRODUCTS INC. (m)—C-168
T. R. PITTS CO. (d)—C-169
PLASMEC SYSTEMS LTD. (m)—C-169
PPC (PRODUCTION PRODUCTS CO.) (m)—C-169
QUALITY VIDEO SUPPLY CORP. (m & d)—C-170
RMS ELECTRONICS INC./CATV DIV. (d)—C-171
SHAROUBIM INTERNATIONAL GROUP INC. (d)—C-173
SIECOR CORP. (m)—C-173
SIGNAL VISION INC. (d)—C-173
SINGER PRODUCTS INC. (d)—C-174
TECHNOV INDUSTRIES LTD. (m)—C-176
TELE-MEASUREMENTS INC. (d)—C-177
TEPCO CORP. (d)—C-178
TIMES FIBER COMMUNICATIONS INC. (m)—C-179
TROMPETER ELECTRONICS INC. (m)—C-180
TULSAT CORP./AUTOMATION (d)—C-180
UNITED AD LABEL CO. INC. (m)—C-180
WEATHER SCAN INC. (d)—C-183
WHITE SANDS CABLE CO. INC. (m)—C-183
WIREWORKS CORP. (m)—C-184

0310-0060
—assemblies

ALPHA WIRE CORR. (m)—C-139
ANTSCO CORP. (m)—C-141
AVA ELECTRONICS CORP. (m)—C-142
BELDEN WIRE & CABLE (m)—C-143
BIW CABLE SYSTEMS INC. (m)—C-143
BRAND-REX CORP. (m & d)—C-144
CABLE-LOCK CONNECTORS LTD. (m)—C-144
CABLE SERVICES CO. INC. (d)—C-144
CANARE CABLE INC. (m & d)—C-145
COMPREHENSIVE VIDEO SUPPLY CORP. (d)—C-148
CROUSE-HINDS CAM-LOK PRODUCTS (m)—C-149
DECIBEL PRODUCTS INC. (m)—C-150
DROP SHOP LTD. INC. (m)—C-151
B. E. DUVAL CO. (d & r)—C-151
DYNATECH COMMUNICATIONS (m)—C-151
G. C. ELECTRONICS CO. (m)—C-154
GENERAL CABLE CO. (m)—C-154
GILBERT ENGINEERING CO. INC. (m)—C-155
LEMO USA INC. (m & d)—C-161
MOHAWK WIRE & CABLE CORP. (m)—C-165
SIECOR CORP. (m)—C-173
TECHNOV INDUSTRIES LTD. (m)—C-176
TELE-MEASUREMENTS INC. (d)—C-177
TRIMM INC. (m)—C-179
TROMPETER ELECTRONICS INC. (m)—C-180
VEAM (m)—C-182
WHITE SANDS CABLE CO. INC. (m)—C-183
WIREWORKS CORP. (m)—C-184

0310-0080
—audio cable

ALPHA WIRE CORP. (m)—C-139
BELDEN WIRE & CABLE (m)—C-143
BRAND-REX CORP. (m & d)—C-144
CABLE SERVICES CO. INC. (d)—C-144
CANARE CABLE INC. (m & d)—C-145
CHESTER CABLE (m)—C-147
CLARK WIRE AND CABLE (d)—C-147
COMPREHENSIVE VIDEO SUPPLY CORP. (d)—C-148
COMSE SALES/JOHN WEEKS ENTERPRISES (d)—C-148
CONNECTRONICS CORP. (m)—C-149
dB COMMUNICATIONS INC. (d)—C-150
G. C. ELECTRONICS CO. (m)—C-154
GENEVA GROUP OF COMPANIES (m)—C-155
ITERA/BELMOOR (m)—C-158
MOHAWK WIRE & CABLE CORP. (m)—C-165
PICO PRODUCTS INC. (m)—C-168
SHAROUBIM INTERNATIONAL GROUP INC. (d)—C-173
SWITCHCRAFT INC. (m)—C-175
TECHNOV INDUSTRIES LTD. (m)—C-176
TRIMM INC. (m)—C-179
WIREWORKS CORP. (m)—C-184

0310-0090
—cable-in-conduit

ANIXTER CABLE TV (CANADA) (d)—C-140
CABLE SERVICES CO. INC. (d)—C-144
INTEGRAL CORP. (m)—C-158
MULTILINK (m)—C-165
POWER & TELEPHONE SUPPLY CO. INC. (d)—C-169
SIGNAL VISION INC. (m & d)—C-173

0310-0100
—camera cable

AUDIOVISUAL INC. (d)—C-142
BELDEN WIRE & CABLE (m)—C-143
BIW CABLE SYSTEMS INC. (m)—C-143
BRAND-REX CORP. (m & d)—C-144
CANARE CABLE INC. (m & d)—C-145
CHESTER CABLE (m)—C-147
CLARK WIRE AND CABLE (d)—C-147
COMPREHENSIVE VIDEO SUPPLY CORP. (d)—C-148
dB COMMUNICATIONS INC. (d)—C-150
IMMAD BROADCAST SERVICES (r)—C-157
MOHAWK WIRE & CABLE CORP. (m)—C-165
SHAROUBIM INTERNATIONAL GROUP INC. (d)—C-173

0310-0120
—coax, flexible

ALPHA WIRE CORP. (m)—C-139
ANIXTER CABLE TV (CANADA) (d)—C-140
BELDEN WIRE & CABLE (m)—C-143
BRAND-REX CORP. (m & d)—C-144
CABLE SERVICES CO. INC. (d)—C-144
CANARE CABLE INC. (m & d)—C-145
CATV SERVICES INC. (d)—C-145
CHANNELL COMMERCIAL CORP. (d)—C-147
CHESTER CABLE (m)—C-147
CLARK WIRE AND CABLE (d)—C-147
COMM/SCOPE INC. (m)—C-148
COMPREHENSIVE VIDEO SUPPLY CORP. (d)—C-148
COMSE SALES/JOHN WEEKS ENTERPRISES (d)—C-148
CONNECTRONICS CORP. (m)—C-149
DECIBEL PRODUCTS INC. (m)—C-150
B. E. DUVAL CO. (d)—C-151
EM ELECTRONICS INC. (d)—C-153
G. C. ELECTRONICS CO. (m)—C-154
GILBERT ENGINEERING CO. INC. (m)—C-155
GODWIN'S DIS-K SATELLITE SYSTEMS INC. (d & r)—C-155
ITERA/BELMOOR (m)—C-158
KES/KLUNGNESS ELECTRONIC SUPPLY (d)—C-159
MICROSAT (d)—C-164
MOHAWK WIRE & CABLE CORP. (m)—C-165
PICO PRODUCTS INC. (m)—C-168
RMS ELECTRONICS INC./CATV DIV. (d)—C-171
SCALA ELECTRONIC CORP. (d)—C-172
SCIENTIFIC-ATLANTA INC. (m)—C-172
SEL-TRONICS INC. (d)—C-173
SHAROUBIM INTERNATIONAL GROUP INC. (d)—C-173
SHIVELY LABORATORIES INC. (d)—C-173
SIGNAL VISION INC. (d)—C-173
STEVENS TOWER CO. INC. (d & r)—C-175
TECHNOV INDUSTRIES LTD. (d)—C-176
TEPCO CORP. (d)—C-178
TIMES FIBER COMMUNICATIONS INC. (m)—C-179
TRILOGY COMMUNICATIONS (m)—C-179
TROMPETER ELECTRONICS INC. (m)—C-180
WIREWORKS CORP. (m)—C-184

0310-0140
—connectors

ALPHA WIRE CORP. (m)—C-139
ANIXTER CABLE TV (CANADA) (d)—C-140
ANTRONIX INC. (m)—C-140
ANTRONIX SALES (m)—C-140
ANTSCO CORP. (m)—C-141
AVA ELECTRONICS CORP. (m)—C-142
BIW CABLE SYSTEMS INC. (m)—C-143
CABLE-LOCK CONNECTORS LTD. (m)—C-144
CABLE SERVICES CO. INC. (d)—C-144
CANARE CABLE INC. (m & d)—C-145
CATV SERVICES INC. (d)—C-145
CLARK WIRE AND CABLE (d)—C-147
COLORMAX ELECTRONIC CORP. (d)—C-148
COMPREHENSIVE VIDEO SUPPLY CORP. (d)—C-148
COMSE SALES/JOHN WEEKS ENTERPRISES (d)—C-148
CONNECTRONICS CORP. (m)—C-149
CROUSE-HINDS CAM-LOK PRODUCTS (m)—C-149
dB COMMUNICATIONS INC. (d)—C-150
DECIBEL PRODUCTS INC. (m)—C-150
DROP SHOP LTD. INC. (m)—C-151
B. E. DUVAL CO. (d & r)—C-151
G. C. ELECTRONICS CO. (m)—C-154
GILBERT ENGINEERING CO. INC. (m)—C-155
GMP (m & d)—C-155
GODWIN'S DIS-K SATELLITE SYSTEMS INC. (d & r)—C-155
ITERA/BELMOOR (m)—C-158
ITT CANNON (m)—C-158
JUST DROP (d)—C-159
KINGS ELECTRONICS CO. INC. (m)—C-160

LEMO USA INC. (m & d)—C-161
LRC/VITEK ELECTRONICS (m)—C-162
MAIN LINE EQUIPMENT INC. (d)—C-163
MICRODYNE CORP. (m)—C-164
MICROSAT (d)—C-164
PICO PRODUCTS INC. (m)—C-168
PPC (PRODUCTION PRODUCTS CO.) (m)—C-169
PYRAMID INDUSTRIES INC. (m)—C-170
SCALA ELECTRONIC CORP. (d)—C-172
SEL-TRONICS INC. (d)—C-173
SHAROUBIM INTERNATIONAL GROUP INC. (d)—C-173
SHIVELY LABORATORIES INC. (m)—C-173
SIECOR CORP. (m)—C-173
SIGNAL VISION INC. (d)—C-173
STEVENS TOWER CO. INC. (d & r)—C-175
SWITCHCRAFT INC. (m)—C-175
TAIKAN CO. (m)—C-176
TECHNOV INDUSTRIES LTD. (d)—C-176
TENNAPLEX SYSTEMS LTD. (d)—C-178
TEPCO CORP. (d)—C-178
TIMES FIBER COMMUNICATIONS INC. (d)—C-179
TRIMM INC. (m)—C-179
TROMPETER ELECTRONICS INC. (m)—C-180
VEAM (m)—C-182
VIEWSONICS INC. (m)—C-182
WEATHER SCAN INC. (d)—C-183
WIREWORKS CORP. (d)—C-184

0310-0160
—fiber optic cable

ALLIED ELECTRONICS (d)—C-138
AMERICAN LIGHTWAVE SYSTEMS INC. (m)—C-139
ANIXTER CABLE TV (CANADA) (d)—C-140
BELDEN WIRE & CABLE (m)—C-143
BIW CABLE SYSTEMS INC. (m)—C-143
BRAND-REX CORP. (m & d)—C-144
CABLE SERVICES CO. INC. (d)—C-144
CLARK WIRE AND CABLE (d)—C-147
COMM/SCOPE INC. (m)—C-148
COMPREHENSIVE VIDEO SUPPLY CORP. (d)—C-148
COMSE SALES/JOHN WEEKS ENTERPRISES (d)—C-148
JERRY CONN ASSOCIATES INC. (d)—C-149
DECIBEL PRODUCTS INC. (m)—C-150
EM ELECTRONICS INC. (d)—C-153
GENERAL CABLE CO. (m)—C-154
INTEGRAL CORP. (d)—C-158
MICROSAT (d)—C-164
MIDLAND METALS CORP. (d)—C-164
MOHAWK WIRE & CABLE CORP. (m)—C-165
RF TECHNOLOGIES (m & d)—C-171
SEL-TRONICS INC. (d)—C-173
SHAROUBIM INTERNATIONAL GROUP INC. (d)—C-173
SIECOR CORP. (m)—C-173
TELE-MEASUREMENTS INC. (d)—C-177
VANGUARD PLASTICS (m)—C-180

0310-0180
—heavy duty, ac/dc power

CHESTER CABLE (m)—C-147
COMPREHENSIVE VIDEO SUPPLY CORP. (d)—C-148
DESISTI LIGHTING/DESMAR CORP. (d)—C-150
INTRASTELLAR ELECTRONICS (r)—C-158
KES/KLUNGNESS ELECTRONIC SUPPLY (d)—C-159
UNION CONNECTOR CO. INC. (d)—C-180
VEAM (m)—C-182

0310-0200
—microphone cable

ALPHA WIRE CORP. (m)—C-139
AUDIOVISUAL INC. (d)—C-142
BELDEN WIRE & CABLE (m)—C-143
BEYER DYNAMIC INC. (m & d)—C-143
CANARE CABLE INC. (m & d)—C-145
CHESTER CABLE (m)—C-147
CLARK WIRE AND CABLE (d)—C-147
COMPREHENSIVE VIDEO SUPPLY CORP. (d)—C-148
CONNECTRONICS CORP. (m)—C-149
dB COMMUNICATIONS INC. (d)—C-150
ELECTRO-VOICE INC. (m)—C-152
ITERA/BELMOOR (m)—C-158
MOHAWK WIRE & CABLE CORP. (m)—C-165
TELE-MEASUREMENTS INC. (d)—C-177
WIREWORKS CORP. (m)—C-184

0310-0220
—transmission lines, pressurized

CHANNEL MASTER (m)—C-146
DECIBEL PRODUCTS INC. (m)—C-150
SHIVELY LABORATORIES INC. (m)—C-173
STEVENS TOWER CO. INC. (d & r)—C-175
TEPCO CORP. (d)—C-178
TRANSMISSION STRUCTURES LTD. (r)—C-179

0310-0240
Crystals

CABLE SERVICES CO. INC. (d)—C-144
CATV SERVICES INC. (d)—C-145
MICRODYNE CORP. (m)—C-164
NCS INDUSTRIES (d)—C-166
TECHNOV INDUSTRIES LTD. (d)—C-176

0310-0260
Pay TV Equipment

AM COMMUNICATIONS INC. (m)—C-139
AMERICAN LIGHTWAVE SYSTEMS INC. (m)—C-139
ANIXTER CABLE TV (CANADA) (d)—C-140
ANTENNA TECHNOLOGY (d)—C-140
ANTRONIX INC. (m)—C-140
AUTHORIZED PARTS (d & r)—C-142
BLONDER-TONGUE LABORATORIES INC. (m)—C-143
CABLE CONVERTER SERVICES CORP. (d & r)—C-144
CABLE SERVICES CO. INC. (d & r)—C-144
CABLE TECHNOLOGIES INTERNATIONAL INC. (d)—C-144
CATV SERVICES INC. (d)—C-145
CENTURY ELECTRONICS SERVICE LTD. (r)—C-146
COLORMAX ELECTRONIC CORP. (d)—C-148
COMSE SALES/JOHN WEEKS ENTERPRISES (d)—C-148
OROP SHOP LTD. INC. (d)—C-151
EAGLE COMTRONICS INC. (m)—C-151
ELECTROLINE EQUIPMENT INC. (m)—C-152
INTERCEPT COMMUNICATION PRODUCTS INC. (m)—C-158
INTRASTELLAR ELECTRONICS (r)—C-158
JERROLD COMMUNICATIONS (m)—C-159
LINEAR TELECOMMUNICATIONS (m)—C-161
MEGA HERTZ (d)—C-163
MICRODYNE CORP. (m)—C-164
MIDWEST CATV (d)—C-164
PIONEER COMMUNICATIONS OF AMERICA INC. (m)—C-169
T. R. PITTS CO. (d)—C-169
POWER & TELEPHONE SUPPLY CO. INC. (d)—C-169
RF TECHNOLOGIES (m & d)—C-171
RMS ELECTRONICS INC./CATV DIV. (d)—C-171
SCI CATV SERVICES (r)—C-172
SCIENTIFIC-ATLANTA INC. (m)—C-172
SPECTRUM (d)—C-174
SYRCUITS INTERNATIONAL INC. (m)—C-176
ZENITH ELECTRONICS CORP. (m)—C-184

Construction/Equipment Supply/Engineering/Drafting/Repair
Cable Services Company/Inc.
2113 Marydale Ave., Williamsport, PA 17701
Nationwide: 800-326-9444 • Fax: 717-322-5373

0310-0280
—decoders

ANIXTER CABLE TV (CANADA) (d)—C-140
ANTRONIX INC. (m)—C-140
AUTHORIZED PARTS (d & r)—C-142
BLONDER-TONGUE LABORATORIES INC. (m)—C-143
CABLE CONVERTER SERVICES CORP. (d & r)—C-144
CABLE SERVICES CO. INC. (d)—C-144
CABLE TECHNOLOGIES INTERNATIONAL INC. (d)—C-144
CATV SERVICES INC. (d)—C-145
COLORMAX ELECTRONIC CORP. (d)—C-148
COMSE SALES/JOHN WEEKS ENTERPRISES (d)—C-148
B. E. DUVAL CO. (d & r)—C-151
EAGLE COMTRONICS INC. (m)—C-151
INTERCEPT COMMUNICATION PRODUCTS INC. (m)—C-158
INTRASTELLAR ELECTRONICS (r)—C-158
JERROLD COMMUNICATIONS (m)—C-159
JJT DISTRIBUTING INC. (m)—C-159
KES/KLUNGNESS ELECTRONIC SUPPLY (d)—C-159
LEITCH VIDEO OF AMERICA INC. (m)—C-161
PAYVIEW LTD. (m)—C-168
PIONEER COMMUNICATIONS OF AMERICA INC. (m)—C-169
RF TECHNOLOGIES (m & d)—C-171
RMS ELECTRONICS INC./CATV DIV. (d)—C-171
SANCHEZ COMMUNICATIONS (d)—C-172
SCI CATV SERVICES (r)—C-172
SCIENTIFIC-ATLANTA INC. (m)—C-172
SYRCUITS INTERNATIONAL INC. (m)—C-176
ZENITH ELECTRONICS CORP. (m)—C-184

0310-0300
—encoders

ANTRONIX INC. (m)—C-140
AUTHORIZED PARTS (d)—C-142
BLONDER-TONGUE LABORATORIES INC. (m)—C-143
CABLE CONVERTER SERVICES CORP. (d & r)—C-144
CABLE SERVICES CO. INC. (d)—C-144
CABLE TECHNOLOGIES INTERNATIONAL INC. (d)—C-144
CATV SERVICES INC. (d)—C-145
COLORMAX ELECTRONIC CORP. (d)—C-148
COMSE SALES/JOHN WEEKS ENTERPRISES (d)—C-148
dB COMMUNICATIONS INC. (d)—C-150
B. E. DUVAL CO. (d & r)—C-151
EAGLE COMTRONICS INC. (m)—C-151
INTERCEPT COMMUNICATION PRODUCTS INC. (m)—C-158
INTRASTELLAR ELECTRONICS (r)—C-158
JERROLD COMMUNICATIONS (m)—C-159
JJT DISTRIBUTING INC. (m)—C-159
KES/KLUNGNESS ELECTRONIC SUPPLY (d)—C-159
LEITCH VIDEO OF AMERICA INC. (m)—C-161
NCS INDUSTRIES (d & r)—C-166
PIONEER COMMUNICATIONS OF AMERICA INC. (m)—C-169
RF TECHNOLOGIES (m & d)—C-171
RMS ELECTRONICS INC./CATV DIV. (d)—C-171
SANCHEZ COMMUNICATIONS (d)—C-172
SCI CATV SERVICES (r)—C-172
SCIENTIFIC-ATLANTA INC. (m)—C-172
SYRCUITS INTERNATIONAL INC. (m)—C-176
ZENITH ELECTRONICS CORP. (m)—C-184

0310-0320
Pay-Per-View Systems

AM COMMUNICATIONS INC. (m)—C-139
AMERICAN LIGHTWAVE SYSTEMS INC. (m)—C-139
ARVIS CORP. INC. (m & d & r)—C-141
BLONDER-TONGUE LABORATORIES INC. (m)—C-143
CABLE SERVICES CO. INC. (d)—C-144
CABLE TECHNOLOGIES INTERNATIONAL INC. (d)—C-144
dB COMMUNICATIONS INC. (d)—C-150
DIALOGIC COMMUNICATIONS CORP. (m & d & r)—C-150
EAGLE COMTRONICS INC. (m)—C-151
INTERCEPT COMMUNICATION PRODUCTS INC. (m)—C-158
INTRASTELLAR ELECTRONICS (r)—C-158
JERROLD COMMUNICATIONS (m)—C-159
LEITCH VIDEO OF AMERICA INC. (m)—C-161
LINEAR TELECOMMUNICATIONS (m)—C-161
MICRODYNE CORP. (m)—C-164
PIONEER COMMUNICATIONS OF AMERICA INC. (m)—C-169
RF TECHNOLOGIES (m & d)—C-171
SCIENTIFIC-ATLANTA INC. (m)—C-172
STATUSYSTEM INC. (m)—C-175
SYRCUITS INTERNATIONAL INC. (m)—C-176
TOCOM DIVISION (m)—C-179
TRIPLE CROWN ELECTRONICS INC. (m)—C-179
VIDEO DATA SYSTEMS (m)—C-182
ZENITH ELECTRONICS CORP. (m)—C-184

0320 CONSTRUCTION EQUIPMENT & MATERIALS

0320-0020
Apartment Installation Equipment

ADAPT COMMUNICATION SUPPLY CO. INC. (d)—C-137
ANIXTER CABLE TV (CANADA) (d)—C-140
ANIXTER CABLE TV (d)—C-140
ANTSCO CORP. (m)—C-141
BUDCO (d)—C-144
CABLE SERVICES CO. INC. (d)—C-144
CABLETEK CENTER PRODUCTS INC. (m & d)—C-145
CATV SERVICES INC. (d)—C-145
CHAMPION PRODUCTS INC. (m)—C-146
COMSE SALES/JOHN WEEKS ENTERPRISES (d)—C-148
JERRY CONN ASSOCIATES INC. (d)—C-149
dB COMMUNICATIONS INC. (d)—C-150
DIAMOND COMMUNICATION PRODUCTS INC. (m)—C-150
OROP SHOP LTD. INC. (m)—C-151
B. E. DUVAL CO. (d)—C-151
EM ELECTRONICS INC. (d)—C-153
IEC CO. (m & r)—C-157
INTERCEPT COMMUNICATION PRODUCTS INC. (d)—C-158

JUST DROP (d)—C-159
LEMCO TOOL CORP. (m)—C-161
LINEAR TELECOMMUNICATIONS (d)—C-161
MEGA HERTZ (d)—C-163
MIDWEST CATV (m)—C-164
MULTILINK (m)—C-165
T. R. PITTS CO. (d)—C-169
POWER & TELEPHONE SUPPLY CO. INC. (d)—C-169
RELIABLE ELECTRIC/UTILITY PRODUCTS (m)—C-171
RF TECHNOLOGIES (m & d)—C-171
RMS ELECTRONICS INC./CATV DIV. (d)—C-171
SACHS COMMUNICATIONS INC. (m)—C-172
SANCHEZ COMMUNICATIONS (d)—C-172
SIGNAL VISION INC. (d)—C-173
SPECTRUM (d)—C-174
TAIKAN CO. (m)—C-176
TELECRAFTER PRODUCTS CORP. (m & d)—C-177
VIEWSONICS INC. (m)—C-182

0320-0040
—flush-mount service cells

CABLE SERVICES CO. INC. (d)—C-144
CABLETEK CENTER PRODUCTS INC. (m & d)—C-145
MULTILINK (m)—C-165
SIGNAL VISION INC. (d)—C-173

0320-0060
—molding duct

ANIXTER CABLE TV (CANADA) (d)—C-140
BUDCO (d)—C-144
CABLE SERVICES CO. INC. (d)—C-144
CABLETEK CENTER PRODUCTS INC. (m & d)—C-145
CATV SERVICES INC. (d)—C-145
OROP SHOP LTD. INC. (d)—C-151
B. E. DUVAL CO. (d)—C-151
JUST OROP (d)—C-159
MEGA HERTZ (d)—C-163
MULTILINK (m)—C-165
RF TECHNOLOGIES (m & d)—C-171
RMS ELECTRONICS INC./CATV DIV. (d)—C-171
SANCHEZ COMMUNICATIONS (d)—C-172
SIGNAL VISION INC. (d)—C-173
TONER CABLE EQUIPMENT INC. (d)—C-179

0320-0080
—multi-trap enclosures

ANIXTER CABLE TV (CANADA) (d)—C-140
BUDCO (d)—C-144
CABLE SERVICES CO. INC. (d)—C-144
CABLETEK CENTER PRODUCTS INC. (m & d)—C-145
CATV SERVICES INC. (d)—C-145
CHANNELL COMMERCIAL CORP. (m)—C-147
B. E. DUVAL CO. (d)—C-151
EAGLE COMTRONICS INC. (m)—C-151
MULTILINK (m)—C-165
PICO PRODUCTS INC. (m)—C-168
RELIABLE ELECTRIC/UTILITY PRODUCTS (m)—C-171
RMS ELECTRONICS INC./CATV DIV. (d)—C-171
SANCHEZ COMMUNICATIONS (d)—C-172
SIGNAL VISION INC. (d)—C-173
TELECRAFTER PRODUCTS CORP. (m & d)—C-177

0320-0100
—pre-wire boxes

BENNER-NAWMAN INC. (m)—C-143
BUDCO (d)—C-144
CABLE SERVICES CO. INC. (d)—C-144
CABLETEK CENTER PRODUCTS INC. (m & d)—C-145
CATV SERVICES INC. (d)—C-145
COMSE SALES/JOHN WEEKS ENTERPRISES (d)—C-148
dB COMMUNICATIONS INC. (d)—C-150
B. E. DUVAL CO. (d & r)—C-151
JUST DROP (d)—C-159
MULTILINK (m)—C-165
RELIABLE ELECTRIC/UTILITY PRODUCTS (m)—C-171
RMS ELECTRONICS INC./CATV DIV. (d)—C-171
SANCHEZ COMMUNICATIONS (d)—C-172
SIGNAL VISION INC. (d)—C-173
SPECTRUM (d)—C-174
TELECRAFTER PRODUCTS CORP. (m & d)—C-177
TONER CABLE EQUIPMENT INC. (m)—C-179

0320-0120
Cable Burial Equipment

ADAPT COMMUNICATION SUPPLY CO. INC. (d)—C-137
ALPHA WIRE CORP. (m)—C-139
ANIXTER CABLE TV (CANADA) (d)—C-140
ANIXTER CABLE TV (d)—C-140
ANTHONY'S MANUFACTURING SERVICE (m & d & r)—C-140
BUDCO (d)—C-144
CABLE SERVICES CO. INC. (d)—C-144
CARLTON INTERNATIONAL MANUFACTURING CORP. (m & d)—C-145
JI CASE (m)—C-145
CATV SERVICES INC. (d)—C-145
CHAMPION PRODUCTS INC. (m)—C-146
THE CHARLES MACHINE WORKS INC. (m)—C-147
dB COMMUNICATIONS INC. (d)—C-150
IEC CO. (m & d & r)—C-157
JUST DROP (d)—C-159
LEMCO TOOL CORP. (m)—C-161
LINEAR TELECOMMUNICATIONS (d)—C-161
MULTILINK (m)—C-165
PIPE-PIPER (m)—C-169
POWER & TELEPHONE SUPPLY CO. INC. (d)—C-169
PYRAMID INDUSTRIES INC. (m)—C-170
RELIABLE ELECTRIC/UTILITY PRODUCTS (m)—C-171
SANCHEZ COMMUNICATIONS (d)—C-172
SEAMAN-PARSONS CORP. (m)—C-173
SIGNAL VISION INC. (d)—C-173
UNDERGROUND EQUIPMENT & SUPPLY (m)—C-180
VERMEER MANUFACTURING CO. (m)—C-182

0320-0140
Construction Tools & Equipment

ADAPT COMMUNICATION SUPPLY CO. INC. (d)—C-137
ADRIAN STEEL CO. (m)—C-137
ANIXTER CABLE TV (CANADA) (d)—C-140
ANIXTER CABLE TV (d)—C-140
ANTHONY'S MANUFACTURING SERVICE (m & d & r)—C-140
LARRY BORSON CO. (d)—C-143
BUDCO (d)—C-144
CABLE SERVICES CO. INC. (d)—C-144
CABLE SPINNING EQUIPMENT CO. (m)—C-144
CABLETEK CENTER PRODUCTS INC. (m & d)—C-145
CARLTON INTERNATIONAL MANUFACTURING CORP. (m)—C-145
JI CASE (m)—C-145
CATV SERVICES INC. (d)—C-145
THE CHARLES MACHINE WORKS INC. (m)—C-147
COMSE SALES/JOHN WEEKS ENTERPRISES (d)—C-148
CUSTOM ENTERPRISES (m)—C-149
dB COMMUNICATIONS INC. (d)—C-150
DEVINE'S MACHINE & DESIGN INC. (d & m)—C-150
DIAMOND COMMUNICATION PRODUCTS INC. (m)—C-150
EM ELECTRONICS INC. (d)—C-153
THE GEORGE-INGRAHAM CORP. (m)—C-155
GILBERT ENGINEERING CO. INC. (m)—C-155
GMP (m & d & r)—C-155
BEN HUGHES COMMUNICATION PRODUCTS CO. (m)—C-157
IEC CO. (m & d & r)—C-157
JAMESON CORP. (m)—C-158
JUST DROP (d)—C-159
KES/KLUNGNESS ELECTRONIC SUPPLY (d)—C-159
KLEIN TOOLS INC. (m)—C-160
LEMCO TOOL CORP. (m)—C-161
LINEAR TELECOMMUNICATIONS (d)—C-161
MEGA HERTZ (d)—C-163
MULTILINK (m)—C-165
T. R. PITTS CO. (d)—C-169
PLYMOUTH RUBBER CO. INC. (m)—C-169
POWER & TELEPHONE SUPPLY CO. INC. (d)—C-169
RIPLEY CO. INC. (m)—C-171
RMS ELECTRONICS INC./CATV DIV. (d)—C-171
SEAMAN-PARSONS CORP. (m)—C-173
SIGNAL VISION INC. (d)—C-173
SPECTRUM (d)—C-174
TAILGATER INC. (m)—C-176
TECHNI-TOOL INC. (d)—C-176
UNDERGROUND EQUIPMENT & SUPPLY (m)—C-180
VERMEER MANUFACTURING CO. (m)—C-182
VIEWSONICS INC. (m)—C-182
WEATHER SCAN INC. (d)—C-183

0320-0160
Underground Boring Equipment

ANIXTER CABLE TV (d)—C-140
ANTHONY'S MANUFACTURING SERVICE (m & d & r)—C-140
CABLE SERVICES CO. INC. (d)—C-144
CARLTON INTERNATIONAL MANUFACTURING CORP. (m)—C-145
CATV SERVICES INC. (d)—C-145
THE CHARLES MACHINE WORKS INC. (m)—C-147
dB COMMUNICATIONS INC. (d)—C-150
ELEPHANT REPLACEMENT & REHAB (m)—C-152
THE GEORGE-INGRAHAM CORP. (m)—C-155
IEC CO. (m & d & r)—C-157
LINEAR TELECOMMUNICATIONS (d)—C-161
PIPE-PIPER (m)—C-169
POWER & TELEPHONE SUPPLY CO. INC. (d)—C-169
SEAMAN-PARSONS CORP. (m)—C-173
SIGNAL VISION INC. (d)—C-173
UNDERGROUND EQUIPMENT & SUPPLY (m)—C-180
VERMEER MANUFACTURING CO. (m)—C-182

0330 DISTRIBUTION EQUIPMENT

0330-0020
AGC Units

ANIXTER CABLE TV (CANADA) (d)—C-140
ANIXTER CABLE TV (d)—C-140
BETA TECH COMMUNICATIONS INC. (r)—C-143
CABLE CONVERTER SERVICES CORP. (r)—C-144
CABLE LINK INC. (d & r)—C-144
CABLE SERVICES CO. INC. (d & r)—C-144
CATV SERVICES INC. (d & r)—C-145
C-COR ELECTRONICS INC. (m)—C-146
CCS CORP. (r)—C-146
CENTURY ELECTRONICS SERVICE LTD. (d & r)—C-146
CHANNEL MASTER (m)—C-146
CIRCUIT RESEARCH LABS INC. (m)—C-147
COMSE SALES/JOHN WEEKS ENTERPRISES (d)—C-148
COMSONICS INC. (r)—C-148
CONTEC INTERNATIONAL (d & r)—C-149
EM ELECTRONICS INC. (d)—C-153
GAMCO INDUSTRIES INC. (m)—C-154
GLOBAL SYSTEMS CORP. (m)—C-155
HOLZBERG INC. (d)—C-157
INTRASTELLAR ELECTRONICS (r)—C-158
JERROLD COMMUNICATIONS (m)—C-159
KES/KLUNGNESS ELECTRONIC SUPPLY (d)—C-159
LEAMING INDUSTRIES (m)—C-161
LIGHTNING ELECTRIC OF PENNSYLVANIA INC. (r)—C-161
LINDSAY SPECIALTY PRODUCTS (m)—C-161
MAGNAVOX CATV SYSTEMS INC. (m)—C-162
MICROSAT (d)—C-164
MIDWEST CATV (d)—C-164
PERFORMANCE CABLE TV PRODUCTS (r)—C-168
PFM ELECTRONICS INC. (r)—C-168
POWER & TELEPHONE SUPPLY CO. INC. (d)—C-169
QUALITY RF SERVICES INC. (m & d & r)—C-170
RMT ENGINEERING INC. (d & r)—C-171
SCI CATV SERVICES (r)—C-172
SCIENTIFIC-ATLANTA INC. (m)—C-172
SIGNAL VISION INC. (d)—C-173
VALLEY INTERNATIONAL INC. (m)—C-180

0330-0040
Addressable Taps

ELECTROLINE EQUIPMENT INC. (m)—C-152

0330-0060
Amplifiers

ADAPT COMMUNICATION SUPPLY CO. INC. (d)—C-137
ANIXTER CABLE TV (CANADA) (d)—C-140
ANIXTER CABLE TV (d)—C-140
ANTRONIX INC. (m)—C-140
ANTRONIX SALES (m)—C-140
ANTSCO CORP. (m)—C-141
AUGAT COMMUNICATIONS GROUP INC. (m)—C-142
AUTHORIZED PARTS (d & r)—C-142
BAL LTD./ALLEN AVIONICS INC. (m)—C-142
BENCHMARK MEDIA SYSTEMS INC. (m)—C-143
BETA TECH COMMUNICATIONS INC. (r)—C-143
BLONDER-TONGUE LABORATORIES INC. (m)—C-143
BRYSTONVERMONT LTD. (m)—C-144

BSM BROADCAST SYSTEMS INC. (m & d)—C-144
CABLE CONVERTER SERVICES CORP. (r)—C-144
CABLE LINK INC. (d & r)—C-144
CABLE SERVICES CO. INC. (d & r)—C-144
CABLETENNA CORP. (m)—C-145
CATV SERVICES INC. (d & r)—C-145
CAVECO EQUIPMENT LTD. (d)—C-146
C-COR ELECTRONICS INC. (m)—C-146
CCS CORP. (r)—C-146
CENTRAL DYNAMICS LTD. (m & r)—C-146
CENTURY ELECTRONICS SERVICE LTD. (m & d & r)—C-146
CENTURY REPAIR & SERVICE CO. INC. (d)—C-146
CHANNEL MASTER (m)—C-146
COLORMAX ELECTRONIC CORP. (d)—C-148
COMPREHENSIVE VIDEO SUPPLY CORP. (d)—C-148
COMSE SALES/JOHN WEEKS ENTERPRISES (d)—C-148
COMSONICS INC. (r)—C-148
JERRY CONN ASSOCIATES INC. (d)—C-149
CONTEC INTERNATIONAL (d & r)—C-149
dB COMMUNICATIONS INC. (d)—C-150
DECIBEL PRODUCTS INC. (m)—C-150
DIGITAL SERVICES CORP. (DSC) (m)—C-150
DROP SHOP LTD. INC. (m & d)—C-151
B. E. DUVAL CO. (d & r)—C-151
DYNAMIC TECHNOLOGY LTD. (m)—C-151
ELECTROLINE EQUIPMENT INC. (m)—C-152
EM ELECTRONICS INC. (d & r)—C-153
FUSION ELECTRONICS INC. (d)—C-154
GAMCO INDUSTRIES INC. (m)—C-154
G. C. ELECTRONICS CO. (m)—C-154
GENERAL ELECTRIC CO. (m)—C-154
GENTNER ELECTRONICS CORP. (m)—C-155
GLOBAL SYSTEMS CORP. (m)—C-155
H & E MICRO-TRAK CORP. (m)—C-156
IMMAD BROADCAST SERVICES (d & r)—C-157
INTERCEPT COMMUNICATION PRODUCTS INC. (m)—C-158
INTERNATIONAL NUCLEAR CORP. (m)—C-158
INTRASTELLAR ELECTRONICS (r)—C-158
JERROLD COMMUNICATIONS (m)—C-159
JUST DROP (d)—C-159
KES/KLUNGNESS ELECTRONIC SUPPLY (d)—C-159
LENCO INC. (m)—C-161
LIGHTNING ELECTRIC OF PENNSYLVANIA INC. (r)—C-161
LINDSAY SPECIALTY PRODUCTS (m)—C-161
MAGNAVOX CATV SYSTEMS INC. (m)—C-162
MAIN LINE EQUIPMENT INC. (d & r)—C-163
MEGA HERTZ (d)—C-163
MICROSAT (d)—C-164
NCS INDUSTRIES (d & r)—C-166
NEXUS ENGINEERING CORP. (d)—C-166
PASSIVE DEVICES INC. (d)—C-168
PERFORMANCE CABLE TV PRODUCTS (r)—C-168
PFM ELECTRONICS INC. (r)—C-168
PICO PRODUCTS INC. (m)—C-168
POWER & TELEPHONE SUPPLY CO. INC. (d)—C-169
QUALITY RF SERVICES INC. (m & d & r)—C-170
RMS ELECTRONICS INC./CATV DIV. (d)—C-171
RMT ENGINEERING INC. (d & r)—C-171
SCHMID TELECOMMUNICATION AMERICA INC. (m)—C-172
SCI CATV SERVICES (r)—C-172
SCIENTIFIC-ATLANTA INC. (m)—C-172
SIGNAL VISION INC. (d)—C-173
SPECTRUM (d)—C-174
TECHNOV INDUSTRIES LTD. (m)—C-176
TEXSCAN CORP. (m)—C-178
TONER CABLE EQUIPMENT INC. (d)—C-179
TRIPLE CROWN ELECTRONICS INC. (m)—C-179
VERSA-COUNT INC. (m)—C-182
VIEWSONICS INC. (m)—C-182
WEATHER SCAN INC. (d)—C-183

0330-0080
—aperiment

ANDXTER CABLE TV (CANADA) (d)—C-140
ANTRONIX INC. (m)—C-140
ANTRONIX SALES (m)—C-140
ANTSCO CORP. (m)—C-141
AUGAT COMMUNICATIONS GROUP INC. (m)—C-142
BETA TECH COMMUNICATIONS INC. (r)—C-143
BLONDER-TONGUE LABORATORIES INC. (m)—C-143
CABLE CONVERTER SERVICES CORP. (r)—C-144
CABLE LINK INC. (d & r)—C-144
CABLE SERVICES CO. INC. (d)—C-144
CABLETENNA CORP. (m)—C-145
CATV SERVICES INC. (d & r)—C-145
C-COR ELECTRONICS INC. (m)—C-146
CCS CORP. (r)—C-146
CENTURY ELECTRONICS SERVICE LTD. (m & d & r)—C-146
COMSE SALES/JOHN WEEKS ENTERPRISES (d)—C-148
COMSONICS INC. (r)—C-148
DROP SHOP LTD. INC. (m & d)—C-151
B. E. DUVAL CO. (d)—C-151
ELECTROLINE EQUIPMENT INC. (m)—C-152
GAMCO INDUSTRIES INC. (m)—C-154
INTERCEPT COMMUNICATION PRODUCTS INC. (m)—C-158
INTRASTELLAR ELECTRONICS (r)—C-158
JERROLD COMMUNICATIONS (m)—C-159
JUST DROP (d)—C-159
LINDSAY SPECIALTY PRODUCTS (m)—C-161
MAGNAVOX CATV SYSTEMS INC. (m)—C-162
MICRODYNE CORP. (m)—C-164
MICROSAT (d)—C-164
NEXUS ENGINEERING CORP. (d)—C-166
PASSIVE DEVICES INC. (d)—C-168
PFM ELECTRONICS INC. (r)—C-168
QUALITY RF SERVICES INC. (r & m & d)—C-170
RMS ELECTRONICS INC./CATV DIV. (d)—C-171
RMT ENGINEERING INC. (d & r)—C-171
SCI CATV SERVICES (r)—C-172
SCIENTIFIC-ATLANTA INC. (m)—C-172
SIGNAL VISION INC. (d)—C-173
TRANS-USA CORP. (m)—C-179
TRIPLE CROWN ELECTRONICS INC. (m)—C-179

0330-0100
—bridging

ANDXTER CABLE TV (CANADA) (d)—C-140
AUGAT COMMUNICATIONS GROUP INC. (m)—C-142
AUTHORIZED PARTS (d & r)—C-142
BETA TECH COMMUNICATIONS INC. (r)—C-143
CABLE CONVERTER SERVICES CORP. (r)—C-144
CABLE LINK INC. (d & r)—C-144
CABLE SERVICES CO. INC. (d)—C-144
CABLETENNA CORP. (m)—C-145
CATV SERVICES INC. (d & r)—C-145
C-COR ELECTRONICS INC. (m)—C-146
CCS CORP. (r)—C-146
CENTURY ELECTRONICS SERVICE LTD. (d & r)—C-146
COMSE SALES/JOHN WEEKS ENTERPRISES (d)—C-148
COMSONICS INC. (r)—C-148
B. E. DUVAL CO. (d)—C-151
GAMCO INDUSTRIES INC. (m)—C-154
INTRASTELLAR ELECTRONICS (r)—C-158
JERROLD COMMUNICATIONS (m)—C-159

RFS
Cablewave Systems
Division of Radio Frequency Systems, Inc.
60 Dodge Ave., North Haven, CT 06473
Tel: 203-239-3311 • FAX: 203-234-7718
BOGNER®
• Bogner® LPTV, UHF, VHF, MMDS/ITFS antennas
• Flexwell® transmission line and connectors
• Turnkey RF Subsystems

LINDSAY SPECIALTY PRODUCTS (m)—C-161
MAGNAVOX CATV SYSTEMS INC. (m)—C-162
MICROSAT (d)—C-164
NEXUS ENGINEERING CORP. (d)—C-166
PFM ELECTRONICS INC. (r)—C-168
QUALITY RF SERVICES INC. (m & d & r)—C-170
ROH PRODUCTS (m)—C-171
SCI CATV SERVICES (r)—C-172
SCIENTIFIC-ATLANTA INC. (m)—C-172
SIGNAL VISION INC. (d)—C-173
WEATHER SCAN INC. (d)—C-183

0330-0120

Attenuators

ADAPT COMMUNICATION SUPPLY CO. INC. (d)—C-137
ANDXTER CABLE TV (CANADA) (d)—C-140
ANDXTER CABLE TV (d)—C-140
ANTRONIX INC. (m)—C-140
ANTRONIX SALES (m)—C-140
ANTSCO CORP. (m)—C-141
ATLAS/SOUNDOLIER (m)—C-141
AUDIOVISUAL INC. (d)—C-142
AUTHORIZED PARTS (d)—C-142
AVA ELECTRONICS CORP. (m)—C-142
BAL LTD./ALLEN AVIONICS INC. (m)—C-142
BIRD ELECTRONIC CORP. (m & d)—C-143
BLONDER-TONGUE LABORATORIES INC. (m)—C-143
CABLE SERVICES CO. INC. (d)—C-144
CABLETENNA CORP. (m)—C-145
CATV SERVICES INC. (d)—C-145
CAVECO EQUIPMENT LTD. (d)—C-146
C-COR ELECTRONICS INC. (m)—C-146
COAXIAL DYNAMICS INC. (m)—C-148
COMSE SALES/JOHN WEEKS ENTERPRISES (d)—C-148
COMSONICS INC. (r)—C-148
CONTEC INTERNATIONAL (d & r)—C-149
DROP SHOP LTD. INC. (m)—C-151
B. E. DUVAL CO. (d)—C-151
ELECTROLINE EQUIPMENT INC. (m)—C-152
EM ELECTRONICS INC. (d)—C-153
FUSION ELECTRONICS INC. (d)—C-154
GAMCO INDUSTRIES INC. (m)—C-154
G. C. ELECTRONICS CO. (m)—C-154
GODWIN'S DIS-K SATELLITE SYSTEMS INC. (d & r)—C-155
GOULD INC. (m)—C-155
INTERCEPT COMMUNICATION PRODUCTS INC. (m)—C-158
JERROLD COMMUNICATIONS (m)—C-159
KAY ELEMETRICS CORP. (m)—C-159
KDI/TRIANGLE ELECTRONICS (m)—C-159
KINGS ELECTRONICS CO. INC. (m)—C-160
LIGHTNING ELECTRIC OF PENNSYLVANIA INC. (r)—C-161
LRC/VITEK ELECTRONICS (m)—C-162
MAGNAVOX CATV SYSTEMS INC. (m)—C-162
MAIN LINE EQUIPMENT INC. (d & r)—C-163
MICROSAT (d)—C-164
MULTI PRODUCTS INTERNATIONAL (m)—C-166
NARDA MICROWAVE CORP. (m)—C-166
PASSIVE DEVICES INC. (d)—C-168
PERFORMANCE CABLE TV PRODUCTS (m & d & r)—C-168
PICO PRODUCTS INC. (m)—C-168
POWER & TELEPHONE SUPPLY CO. INC. (d)—C-169
RMS ELECTRONICS INC./CATV DIV. (m)—C-171
RMT ENGINEERING INC. (d & r)—C-171
ROH PRODUCTS (m)—C-171
SANCHEZ COMMUNICATIONS (d)—C-172
SCHMID TELECOMMUNICATION AMERICA INC. (m)—C-172
SCIENTIFIC-ATLANTA INC. (m)—C-172
SIECOR CORP. (m)—C-173
SIGNAL VISION INC. (d)—C-173
SPECTRUM (d)—C-174
TELEPLEX INC. (m)—C-177
TONER CABLE EQUIPMENT INC. (m)—C-179
TRANS-USA CORP. (m)—C-179
VIEWSONICS INC. (m)—C-182
WEATHER SCAN INC. (d)—C-183

0330-0140

Buried Plant Accessories

ADAPT COMMUNICATION SUPPLY CO. INC. (d)—C-137
ANDXTER CABLE TV (CANADA) (d)—C-140
ANDXTER CABLE TV (d)—C-140
ANTRONIX SALES (m)—C-140
BUDCO (d)—C-144
CABLE SERVICES CO. INC. (d)—C-144
CATV SERVICES INC. (d)—C-145
CHAMPION PRODUCTS INC. (m)—C-146
CONTEC INTERNATIONAL (d & r)—C-149
dB COMMUNICATIONS INC. (d)—C-150
EM ELECTRONICS INC. (d)—C-153
GMP (m & d)—C-155
GODWIN'S DIS-K SATELLITE SYSTEMS INC. (d & r)—C-155
IEC CO. (m & d & r)—C-157
LIGHTNING ELECTRIC OF PENNSYLVANIA INC. (r)—C-161
LINEAR TELECOMMUNICATIONS (d)—C-161
MIDWEST CATV (d)—C-164
MULTILINK (m)—C-165
PASSIVE DEVICES INC. (d)—C-168
POWER & TELEPHONE SUPPLY CO. INC. (d)—C-169
RYCOM INSTRUMENTS INC. (m)—C-172
SIECOR CORP. (m)—C-173
SIGNAL VISION INC. (d)—C-173
TAMAQUA CABLE PRODUCTS CORP. (m)—C-176
TONER CABLE EQUIPMENT INC. (d)—C-179
WHITE SANDS CABLE CO. INC. (d)—C-183

0330-0160

Cable Clips

ADAPT COMMUNICATION SUPPLY CO. INC. (d)—C-137
ANDXTER CABLE TV (CANADA) (d)—C-140
ANDXTER CABLE TV (d)—C-140
ANTRONIX INC. (m)—C-140
ANTSCO CORP. (m)—C-141
BUDCO (d)—C-144
CABLE SERVICES CO. INC. (d)—C-144
CABLETEK CENTER PRODUCTS INC. (m & d)—C-145
CABLETENNA CORP. (m)—C-145
CATV SERVICES INC. (d)—C-145
COLORMAX ELECTRONIC CORP. (d)—C-148
COMSE SALES/JOHN WEEKS ENTERPRISES (d)—C-148
JERRY CONN ASSOCIATES INC. (d)—C-149
CONTEC INTERNATIONAL (d & r)—C-149
DEK INC. (m)—C-150

DIAMOND COMMUNICATION PRODUCTS INC. (m)—C-150
DROP SHOP LTD. INC. (d)—C-151
EM ELECTRONICS INC. (d)—C-153
GAMCO INDUSTRIES INC. (m)—C-154
GMP (m & d)—C-155
GODWIN'S DIS-K SATELLITE SYSTEMS INC. (d & r)—C-155
ITW LINX (m)—C-158
LIGHTNING ELECTRIC OF PENNSYLVANIA INC. (r)—C-161
MIDWEST CATV (d)—C-164
MULTILINK (m & d)—C-165
PASSIVE DEVICES INC. (d)—C-168
PICO PRODUCTS INC. (m)—C-168
T. R. PITTS CO. (d)—C-169
POWER & TELEPHONE SUPPLY CO. INC. (d)—C-169
QUALITY VIDEO SUPPLY CORP. (d)—C-170
RMS ELECTRONICS INC./CATV DIV. (d)—C-171
RMT ENGINEERING INC. (d)—C-171
SANCHEZ COMMUNICATIONS (d)—C-172
SIGNAL VISION INC. (d)—C-173
SPECTRUM (d)—C-174
TELECRAFTER PRODUCTS CORP. (m & d)—C-177
TONER CABLE EQUIPMENT INC. (d)—C-179
TRANS-USA CORP. (m)—C-179
T.V.C. INC. (d)—C-180
VIEWSONICS INC. (m)—C-182
WEATHER SCAN INC. (d)—C-183
WELDONE TRADING CO. INC. (m)—C-183

0330-0180

Cable Tuners

ANIXTER CABLE TV (CANADA) (d)—C-140
ANIXTER CABLE TV (d)—C-140
BETA TECH COMMUNICATIONS INC. (r)—C-143
CABLE CONVERTER SERVICES CORP. (r)—C-144
CABLE SERVICES CO. INC. (d)—C-144
CATV SERVICES INC. (d)—C-145
CONTEC INTERNATIONAL (d & r)—C-149
EM ELECTRONICS INC. (d)—C-153
JERROLD COMMUNICATIONS (m)—C-159
JJT DISTRIBUTING INC. (m)—C-159
LIGHTNING ELECTRIC OF PENNSYLVANIA INC. (r)—C-161
MIDWEST CATV (d)—C-164
MULTILINK (m)—C-165
POWER & TELEPHONE SUPPLY CO. INC. (d)—C-169
SEI ELECTRONICS (d)—C-173
TELEPLEX INC. (m)—C-177
TONER CABLE EQUIPMENT INC. (d)—C-179

0330-0200

Coaxial Cable

ADAPT COMMUNICATION SUPPLY CO. INC. (d)—C-137
ALLIED ELECTRONICS (d)—C-138
ALPHA WIRE CORP. (m)—C-139
ANIXTER CABLE TV (CANADA) (d)—C-140
ANIXTER CABLE TV (d)—C-140
ANTRONIX INC. (m)—C-140
ANTSCO CORP. (m)—C-141
BELDEN WIRE & CABLE (m)—C-143
BLONDER-TONGUE LABORATORIES INC. (m)—C-143
CABLE SERVICES CO. INC. (d)—C-144
CABLETENNA CORP. (m)—C-145
CANARE CABLE INC. (m & d)—C-145
CATV SERVICES INC. (d)—C-145
CHANNELL COMMERCIAL CORP. (d)—C-147
CHESTER CABLE (m)—C-147
CLARK WIRE AND CABLE (d)—C-147
COLORMAX ELECTRONIC CORP. (d)—C-148
COMMSCOPE INC. (m)—C-148
COMMUNICATION MARKETING & CONSULTING LTD. (m)—C-148
COMPREHENSIVE VIDEO SUPPLY CORP. (d)—C-148
COMSE SALES/JOHN WEEKS ENTERPRISES (d)—C-148
JERRY CONN ASSOCIATES INC. (d)—C-149
CONNECTRONICS CORP. (m)—C-149
CONTEC INTERNATIONAL (d & r)—C-149
dB COMMUNICATIONS INC. (d)—C-150
DECIBEL PRODUCTS INC. (m)—C-150
DROP SHOP LTD. INC. (d)—C-151
B. E. DUVAL CO. (d)—C-151
EM ELECTRONICS INC. (d)—C-153
GODWIN'S DIS-K SATELLITE SYSTEMS INC. (d & r)—C-155
JUST DROP (d)—C-159
KES/KLUNGNESS ELECTRONIC SUPPLY (d)—C-159
LIGHTNING ELECTRIC OF PENNSYLVANIA INC. (d & r)—C-161
MEGA HERTZ (d)—C-163
MOHAWK WIRE & CABLE CORP. (m)—C-165
NCS INDUSTRIES (d)—C-166
NEXUS ENGINEERING CORP. (d)—C-166
PASSIVE DEVICES INC. (d)—C-168
PICO PRODUCTS INC. (m)—C-168
T. R. PITTS CO. (d)—C-169
POWER & TELEPHONE SUPPLY CO. INC. (d)—C-169
RMS ELECTRONICS INC./CATV DIV. (d)—C-171
RMT ENGINEERING INC. (d)—C-171
SANCHEZ COMMUNICATIONS (d)—C-172
SCIENTIFIC-ATLANTA INC. (m)—C-172
SHIVELY LABORATORIES INC. (m & d)—C-173
SIGNAL VISION INC. (d)—C-173
SPECTRUM (d)—C-174
TEPCO CORP. (d)—C-178
TIMES FIBER COMMUNICATIONS INC. (m)—C-179
TONER CABLE EQUIPMENT INC. (d)—C-179
TRANSMISSION STRUCTURES LTD. (r)—C-179
TRILOGY COMMUNICATIONS (m)—C-179
TROMPETER ELECTRONICS INC. (m)—C-180
T.V.C. INC. (d)—C-180
WEATHER SCAN INC. (d)—C-183
WIREWORKS CORP. (m)—C-184

0330-0220

Directional Couplers

ADAPT COMMUNICATION SUPPLY CO. INC. (d)—C-137
ANIXTER CABLE TV (CANADA) (d)—C-140
ANIXTER CABLE TV (d)—C-140
ANTRONIX INC. (m)—C-140
ANTRONIX SALES (m)—C-140
ANTSCO CORP. (m)—C-141
BLONDER-TONGUE LABORATORIES INC. (m)—C-143
CABLE LINK INC. (d & r)—C-144
CABLE SERVICES CO. INC. (d)—C-144
CABLETENNA CORP. (m)—C-145
CATV SERVICES INC. (d)—C-145
C-COR ELECTRONICS INC. (m)—C-146
COAXIAL DYNAMICS INC. (m)—C-148
COLORMAX ELECTRONIC CORP. (d)—C-148
COMSE SALES/JOHN WEEKS ENTERPRISES (d)—C-148
JERRY CONN ASSOCIATES INC. (d)—C-149
CONTEC INTERNATIONAL (d & r)—C-149
DECIBEL PRODUCTS INC. (m)—C-150
DROP SHOP LTD. INC. (m)—C-151
B. E. DUVAL CO. (d)—C-151
EAGLE COMTRONICS INC. (m)—C-151
ELECTROLINE EQUIPMENT INC. (m)—C-152
EM ELECTRONICS INC. (d)—C-153
GAMCO INDUSTRIES INC. (m)—C-154
GOULD INC. (m)—C-155
INTERCEPT COMMUNICATION PRODUCTS INC. (m)—C-158
JERROLD COMMUNICATIONS (m)—C-159
JUST DROP (d)—C-159
KDI/TRIANGLE ELECTRONICS (m)—C-159
KES/KLUNGNESS ELECTRONIC SUPPLY (d)—C-159
LIGHTNING ELECTRIC OF PENNSYLVANIA INC. (r)—C-161
LINDSAY SPECIALTY PRODUCTS (m)—C-161
MAGNAVOX CATV SYSTEMS INC. (m)—C-162
MAIN LINE EQUIPMENT INC. (d & r)—C-163
MEGA HERTZ (d)—C-163
MICRO COMMUNICATIONS INC. (m)—C-164
MICROWAVE FILTER CO. INC. (m)—C-164
MIDWEST CATV (d)—C-164
MULTIPRODUCTS INTERNATIONAL (m)—C-166
NARDA MICROWAVE CORP. (m)—C-166
NEXUS ENGINEERING CORP. (d)—C-166
PECA INC. (m)—C-168
PICO PRODUCTS INC. (m)—C-168
POWER & TELEPHONE SUPPLY CO. INC. (d)—C-169
RMS ELECTRONICS INC./CATV DIV. (m)—C-171
RMT ENGINEERING INC. (d)—C-171
SANCHEZ COMMUNICATIONS (d)—C-172
SCIENTIFIC-ATLANTA INC. (m)—C-172
SHIVELY LABORATORIES INC. (m)—C-173
SIGNAL VISION INC. (d)—C-173
SPECTRUM (d)—C-174
TAIKAN CO. (m)—C-176
TELEPLEX INC. (m)—C-177
TONER CABLE EQUIPMENT INC. (m)—C-179
TRANS-USA CORP. (m)—C-179
T.V.C. INC. (d)—C-180
VIEWSONICS INC. (m)—C-182
WEATHER SCAN INC. (d)—C-183
WIDE BAND ENGINEERING CO. (m)—C-183

0330-0240

Drop Connectors

ADAPT COMMUNICATION SUPPLY CO. INC. (d)—C-137
ANIXTER CABLE TV (CANADA) (d)—C-140
ANIXTER CABLE TV (d)—C-140
ANTRONIX INC. (m)—C-140
ANTSCO CORP. (m)—C-141
ARCOM LABS (d)—C-141
CABLE-LOCK CONNECTORS LTD. (m)—C-144
CABLE SERVICES CO. INC. (d)—C-144
CABLETENNA CORP. (m)—C-145
CATV SERVICES INC. (d)—C-145
COLORMAX ELECTRONIC CORP. (d)—C-148
COMSE SALES/JOHN WEEKS ENTERPRISES (d)—C-148
JERRY CONN ASSOCIATES INC. (d)—C-149
CONTEC INTERNATIONAL (d & r)—C-149
dB COMMUNICATIONS INC. (d)—C-150
DROP SHOP LTD. INC. (m & d)—C-151
B. E. DUVAL CO. (d)—C-151
EM ELECTRONICS INC. (d)—C-153
FUSION ELECTRONICS INC. (d)—C-154
GAMCO INDUSTRIES INC. (m)—C-154
GILBERT ENGINEERING CO. INC. (m)—C-155
GMP (m & d)—C-155
INTERCEPT COMMUNICATION PRODUCTS INC. (m)—C-158
ITT CANNON (m)—C-158
JUST DROP (d)—C-159
LIGHTNING ELECTRIC OF PENNSYLVANIA INC. (r)—C-161
LRC/VITEK ELECTRONICS (m)—C-162
MAGNAVOX CATV SYSTEMS INC. (m)—C-162
MEGA HERTZ (d)—C-163
MICROSAT (d)—C-164
MIDWEST CATV (d)—C-164
PICO PRODUCTS INC. (m)—C-168
T. R. PITTS CO. (d)—C-169
POWER & TELEPHONE SUPPLY CO. INC. (d)—C-169
PPC (PRODUCTION PRODUCTS CO.) (m)—C-169
PREFORMED LINE PRODUCTS CO. (m)—C-169
PYRAMID INDUSTRIES INC. (m)—C-170
RAYCHEM CORP. (m)—C-171
RMS ELECTRONICS INC./CATV DIV. (m)—C-171
RMT ENGINEERING INC. (d)—C-171
SANCHEZ COMMUNICATIONS (d)—C-172
SCIENTIFIC-ATLANTA INC. (m)—C-172
SIGNAL VISION INC. (d)—C-173
SPECTRUM (d)—C-174
TAIKAN CO. (m)—C-176
TONER CABLE EQUIPMENT INC. (d)—C-179
TRANS-USA CORP. (m)—C-179
TROMPETER ELECTRONICS INC. (m)—C-180
UNION CONNECTOR CO. INC. (m)—C-180
VEAM (m)—C-182
VIEWSONICS INC. (m)—C-182
WEATHER SCAN INC. (d)—C-183

0330-0260

Drop Equipment

ADAPT COMMUNICATION SUPPLY CO. INC. (d)—C-137
ANIXTER CABLE TV (CANADA) (d)—C-140
ANIXTER CABLE TV (d)—C-140
ANTRONIX INC. (m)—C-140
ANTRONIX SALES (m)—C-140
AUGAT COMMUNICATIONS GROUP INC. (m)—C-142
BUDCO (d)—C-144
CABLE CONVERTER SERVICES CORP. (r)—C-144
CABLE SERVICES CO. INC. (d)—C-144
CABLETEK CENTER PRODUCTS INC. (m & d)—C-145
CABLETENNA CORP. (m)—C-145
CATV SERVICES INC. (d)—C-145
CHANNEL MASTER (m)—C-146
COMSE SALES/JOHN WEEKS ENTERPRISES (d)—C-148
JERRY CONN ASSOCIATES INC. (d)—C-149
CONTEC INTERNATIONAL (d & r)—C-149
DIAMOND COMMUNICATION PRODUCTS INC. (m)—C-150
DROP SHOP LTD. INC. (m)—C-151
EM ELECTRONICS INC. (d)—C-153
GAMCO INDUSTRIES INC. (m)—C-154
GILBERT ENGINEERING CO. INC. (m)—C-155
GMP (m & d)—C-155
IEC CO. (m & d & r)—C-157
INTERCEPT COMMUNICATION PRODUCTS INC. (m)—C-158
JUST DROP (d)—C-159
LIGHTNING ELECTRIC OF PENNSYLVANIA INC. (r)—C-161
LINDSAY SPECIALTY PRODUCTS (m)—C-161
MEGA HERTZ (d)—C-163
MIDWEST CATV (d)—C-164
MULTILINK (m)—C-165
NEXUS ENGINEERING CORP. (d)—C-166
T. R. PITTS CO. (d)—C-169
POWER & TELEPHONE SUPPLY CO. INC. (d)—C-169
RMS ELECTRONICS INC./CATV DIV. (m)—C-171
RMT ENGINEERING INC. (d)—C-171
SACHS COMMUNICATIONS INC. (m)—C-172
SANCHEZ COMMUNICATIONS (d)—C-172
SIGNAL VISION INC. (d)—C-173
SPECTRUM (d)—C-174
TONER CABLE EQUIPMENT INC. (d)—C-179
TRANS-USA CORP. (m)—C-179
TRILOGY COMMUNICATIONS (m)—C-179
VIEWSONICS INC. (m)—C-182
WEATHER SCAN INC. (d)—C-183
WHITE SANDS CABLE CO. INC. (m)—C-183

0330-0280

—one-way

ANIXTER CABLE TV (CANADA) (d)—C-140
ANTRONIX INC. (m)—C-140
ANTRONIX SALES (m)—C-140

CABLE SERVICES CO. INC. (d)—C-144
CABLETENNA CORP. (m)—C-145
CATV SERVICES INC. (d)—C-145
DROP SHOP LTD. INC. (m)—C-151
GAMCO INDUSTRIES INC. (m)—C-154
INTERCEPT COMMUNICATION PRODUCTS INC. (m)—C-158
JUST DROP (d)—C-159
NEXUS ENGINEERING CORP. (d)—C-166
POWER & TELEPHONE SUPPLY CO. INC. (d)—C-169
SIGNAL VISION INC. (d)—C-173
TRANS-USA CORP. (m)—C-179
WEATHER SCAN INC. (d)—C-183

0330-0300
—two-way

ANIXTER CABLE TV (CANADA) (d)—C-140
ANTRONIX INC. (m)—C-140
ANTRONIX SALES (m)—C-140
CABLE SERVICES CO. INC. (d)—C-144
CABLETENNA CORP. (m)—C-145
CATV SERVICES INC. (d)—C-145
DROP SHOP LTD. INC. (m)—C-151
GAMCO INDUSTRIES INC. (m)—C-154
INTERCEPT COMMUNICATION PRODUCTS INC. (m)—C-158
JUST DROP (d)—C-159
LINDSAY SPECIALTY PRODUCTS (m)—C-161
MIDWEST CATV (d)—C-164
NEXUS ENGINEERING CORP. (d)—C-166
POWER & TELEPHONE SUPPLY CO. INC. (d)—C-169
SIGNAL VISION INC. (d)—C-173
TRANS-USA CORP. (m)—C-179

0330-0320
Drop Grips

ADAPT COMMUNICATION SUPPLY CO. INC. (d)—C-137
ANIXTER CABLE TV (CANADA) (d)—C-140
ANIXTER CABLE TV (d)—C-140
CABLE SERVICES CO. INC. (d)—C-144
CATV SERVICES INC. (d)—C-145
COMSE SALES/JOHN WEEKS ENTERPRISES (d)—C-148
CONTEC INTERNATIONAL (d & r)—C-149
DIAMOND COMMUNICATION PRODUCTS INC. (m)—C-150
DROP SHOP LTD. INC. (d)—C-151
EM ELECTRONICS INC. (d)—C-153
GAMCO INDUSTRIES INC. (m)—C-154
JUST DROP (d)—C-159
LIGHTNING ELECTRIC OF PENNSYLVANIA INC. (r)—C-161
POWER & TELEPHONE SUPPLY CO. INC. (d)—C-169
PREFORMED LINE PRODUCTS CO. (m)—C-169
SANCHEZ COMMUNICATIONS (d)—C-172
SIGNAL VISION INC. (d)—C-173
TAIKAN CO. (m)—C-176
TONER CABLE EQUIPMENT INC. (d)—C-179
WEATHER SCAN INC. (d)—C-183

0330-0340
Equalizers

ANIXTER CABLE TV (CANADA) (d)—C-140
ANIXTER CABLE TV (d)—C-140
ANTRONIX INC. (m)—C-140
ANTSCO CORP. (m)—C-141
AUDIOVISUAL INC. (d)—C-142
AUTHORIZED PARTS (d)—C-142
BAL LTD./ALLEN AVIONICS INC. (m)—C-142
BETA TECH COMMUNICATIONS INC. (r)—C-143
CABLE LINK INC. (d & r)—C-144
CABLE SERVICES CO. INC. (d)—C-144
CABLETENNA CORP. (m)—C-145
THE CAMERA MART INC. (d & r)—C-145
CATV SERVICES INC. (d)—C-145
C-COR ELECTRONICS INC. (m)—C-146
CHANNEL MASTER (m)—C-146
CONTEC INTERNATIONAL (d & r)—C-149
DROP SHOP LTD. INC. (d)—C-151
ELECTROLINE EQUIPMENT INC. (m)—C-152
EM ELECTRONICS INC. (d)—C-153
GAMCO INDUSTRIES INC. (m)—C-154
INTERCEPT COMMUNICATION PRODUCTS INC. (m)—C-158
INTERNATIONAL NUCLEAR CORP. (m)—C-158
INTRASTELLAR ELECTRONICS (r)—C-158
JERROLD COMMUNICATIONS (m)—C-159
LENCO INC. (m)—C-161
LIGHTNING ELECTRIC OF PENNSYLVANIA INC. (r)—C-161
MAGNAVOX CATV SYSTEMS INC. (m)—C-162
MAIN LINE EQUIPMENT INC. (d)—C-163
MIDWEST CATV (d)—C-164
POWER & TELEPHONE SUPPLY CO. INC. (d)—C-169
QUALITY RF SERVICES INC. (m & d & r)—C-170
RMS ELECTRONICS INC./CATV DIV. (m)—C-171
RMT ENGINEERING INC. (d)—C-171
SCHMID TELECOMMUNICATION AMERICA INC. (m)—C-172
SCI CATV SERVICES (r)—C-172
SCIENTIFIC-ATLANTA INC. (m)—C-172
SPECTRUM (d)—C-174
TONER CABLE EQUIPMENT INC. (d)—C-179
VALLEY INTERNATIONAL INC. (m)—C-180
VIEWSONICS INC. (m)—C-182
WEATHER SCAN INC. (d)—C-183

0330-0360
Line Extender Amplifiers

ADAPT COMMUNICATION SUPPLY CO. INC. (d)—C-137
ANIXTER CABLE TV (CANADA) (d)—C-140
ANIXTER CABLE TV (d)—C-140
ANTSCO CORP. (m)—C-141
AUGAT COMMUNICATIONS GROUP INC. (m)—C-142
BENCHMARK MEDIA SYSTEMS INC. (m)—C-143
BETA TECH COMMUNICATIONS INC. (r)—C-143
BLONDER-TONGUE LABORATORIES INC. (m)—C-143
CABLE CONVERTER SERVICES CORP. (r)—C-144
CABLE LINK INC. (d & r)—C-144
CABLE SERVICES CO. INC. (d & r)—C-144
THE CAMERA MART INC. (d & r)—C-145
CATV SERVICES INC. (d & r)—C-145
C-COR ELECTRONICS INC. (m)—C-146
CCS CORP. (r)—C-146
CENTURY ELECTRONICS SERVICE LTD. (d & r)—C-146
CHANNEL MASTER (m)—C-146
COMPREHENSIVE VIDEO SUPPLY CORP. (d)—C-148
COMSE SALES/JOHN WEEKS ENTERPRISES (d)—C-148
COMSONICS INC. (r)—C-148
JERRY CONN ASSOCIATES INC. (d)—C-149
CONTEC INTERNATIONAL (d & r)—C-149
dB COMMUNICATIONS INC. (d)—C-150
B. E. DUVAL CO. (d)—C-151
EM ELECTRONICS INC. (d & r)—C-153
FUSION ELECTRONICS INC. (d)—C-154
GAMCO INDUSTRIES INC. (m)—C-154
GODWIN'S DIS-K SATELLITE SYSTEMS INC. (d & r)—C-155
INTRASTELLAR ELECTRONICS (r)—C-158
JERROLD COMMUNICATIONS (m)—C-159
KES/KLUNGNESS ELECTRONIC SUPPLY (d)—C-159
LIGHTNING ELECTRIC OF PENNSYLVANIA INC. (r)—C-161

Construction/Equipment Supply/Engineering/Drafting/Repair
Cable Services Company/Inc.
2113 Marydale Ave., Williamsport, PA 17701
Nationwide: 800-326-9444 • Fax: 717-322-5373

LINDSAY SPECIALTY PRODUCTS (m)—C-161
MAGNAVOX CATV SYSTEMS INC. (m)—C-162
MAIN LINE EQUIPMENT INC. (d & r)—C-163
MEGA HERTZ (d)—C-163
MICRODYNE CORP. (m)—C-164
MICROSAT (d)—C-164
NEXUS ENGINEERING CORP. (d)—C-166
PERFORMANCE CABLE TV PRODUCTS (r)—C-168
PFM ELECTRONICS INC. (r)—C-168
POWER & TELEPHONE SUPPLY CO. INC. (d)—C-169
QUALITY RF SERVICES INC. (r & m & d)—C-170
RMT ENGINEERING INC. (d & r)—C-171
ROH PRODUCTS (m)—C-171
SCI CATV SERVICES (r)—C-172
SCIENTIFIC-ATLANTA INC. (m)—C-172
SIGNAL VISION INC. (d)—C-173
SPECTRUM (d)—C-174
TONER CABLE EQUIPMENT INC. (d)—C-179
TRIPLE CROWN ELECTRONICS INC. (m)—C-179
T.V.C. INC. (d)—C-180
VIEWSONICS INC. (m)—C-182
WEATHER SCAN INC. (d)—C-183

0330-0380
Matching Transformers

ADAPT COMMUNICATION SUPPLY CO. INC. (d)—C-137
ANIXTER CABLE TV (CANADA) (d)—C-140
ANIXTER CABLE TV (d)—C-140
ANTRONIX INC. (m)—C-140
ANTRONIX SALES (m)—C-140
ANTSCO CORP. (m)—C-141
ARCOM LABS (d)—C-141
ATLAS/SOUNDOLIER (m)—C-141
BENCHMARK MEDIA SYSTEMS INC. (m)—C-143
BLONDER-TONGUE LABORATORIES INC. (m)—C-143
C.I. TRANSFORMER CO. (m)—C-144
CABLE LINK INC. (d & r)—C-144
CABLE SERVICES CO. INC. (d)—C-144
CABLETENNA CORP. (m)—C-145
CATV SERVICES INC. (d)—C-145
COLORMAX ELECTRONIC CORP. (d)—C-148
COMMUNICATION MARKETING & CONSULTING LTD. (m)—C-148
COMSE SALES/JOHN WEEKS ENTERPRISES (d)—C-148
JERRY CONN ASSOCIATES INC. (d)—C-149
CONTEC INTERNATIONAL (d & r)—C-149
DECIBEL PRODUCTS INC. (m)—C-150
DROP SHOP LTD. INC. (m)—C-151
B. E. DUVAL CO. (d)—C-151
ELECTROLINE EQUIPMENT INC. (m)—C-152
FUSION ELECTRONICS INC. (d)—C-154
GAMCO INDUSTRIES INC. (m)—C-154
G. C. ELECTRONICS CO. (m)—C-154
INTERCEPT COMMUNICATION PRODUCTS INC. (m)—C-158
LIGHTNING ELECTRIC OF PENNSYLVANIA INC. (r)—C-161
LINDSAY SPECIALTY PRODUCTS (m)—C-161
MAIN LINE EQUIPMENT INC. (d)—C-163
MEGA HERTZ (d)—C-163
MULTI PRODUCTS INTERNATIONAL (m)—C-166
T. R. PITTS CO. (d)—C-169
POWER & TELEPHONE SUPPLY CO. INC. (d)—C-169
RMS ELECTRONICS INC./CATV DIV. (m)—C-171
RMT ENGINEERING INC. (d)—C-171
SANCHEZ COMMUNICATIONS (d)—C-172
SHIVELY LABORATORIES INC. (m)—C-173
SIGNAL VISION INC. (d)—C-173
SPECTRUM (d)—C-174
TECHNOV INDUSTRIES LTD. (m)—C-176
TELEPLEX INC. (m)—C-177
TONER CABLE EQUIPMENT INC. (d)—C-179
TRANS-USA CORP. (m)—C-179
T.V.C. INC. (d)—C-180
VIEWSONICS INC. (m)—C-182
WEATHER SCAN INC. (d)—C-183

0330-0400
Modular Amplifier Stations

ANIXTER CABLE TV (CANADA) (d)—C-140
ANIXTER CABLE TV (d)—C-140
AUGAT COMMUNICATIONS GROUP INC. (m)—C-142
BETA TECH COMMUNICATIONS INC. (r)—C-143
CABLE LINK INC. (d & r)—C-144
CABLE SERVICES CO. INC. (d)—C-144
CATV SERVICES INC. (d & r)—C-145
C-COR ELECTRONICS INC. (m)—C-146
CENTURY ELECTRONICS SERVICE LTD. (r)—C-146
JERRY CONN ASSOCIATES INC. (d)—C-149
CONTEC INTERNATIONAL (d & r)—C-149
B. E. DUVAL CO. (d)—C-151
GAMCO INDUSTRIES INC. (m)—C-154
INTRASTELLAR ELECTRONICS (r)—C-158
LIGHTNING ELECTRIC OF PENNSYLVANIA INC. (r)—C-161
LINDSAY SPECIALTY PRODUCTS (m)—C-161
MAGNAVOX CATV SYSTEMS INC. (m)—C-162
PFM ELECTRONICS INC. (r)—C-168
POWER & TELEPHONE SUPPLY CO. INC. (d)—C-169
QUALITY RF SERVICES INC. (r)—C-170
RMT ENGINEERING INC. (d & r)—C-171
SCI CATV SERVICES (r)—C-172
SCIENTIFIC-ATLANTA INC. (m)—C-172
TONER CABLE EQUIPMENT INC. (d)—C-179

0330-0420
Power Couplers

ADAPT COMMUNICATION SUPPLY CO. INC. (d)—C-137
ANIXTER CABLE TV (CANADA) (d)—C-140
ANIXTER CABLE TV (d)—C-140
ANTRONIX INC. (m)—C-140
CABLE LINK INC. (d & r)—C-144
CABLE SERVICES CO. INC. (d)—C-144
CABLETENNA CORP. (m)—C-145
CATV SERVICES INC. (d)—C-145
C-COR ELECTRONICS INC. (m)—C-146
COAXIAL DYNAMICS INC. (m)—C-148
GAMCO INDUSTRIES INC. (m)—C-154
INTERCEPT COMMUNICATION PRODUCTS INC. (m)—C-158
KDI/TRIANGLE ELECTRONICS (m)—C-159
LINDSAY SPECIALTY PRODUCTS (m)—C-161
MAIN LINE EQUIPMENT INC. (d)—C-163
NARDA MICROWAVE CORP. (m)—C-166

NEXUS ENGINEERING CORP. (d)—C-166
PASSIVE DEVICES INC. (d)—C-168
POWER & TELEPHONE SUPPLY CO. INC. (d)—C-169
RMS ELECTRONICS INC./CATV DIV. (m)—C-171
RMT ENGINEERING INC. (d)—C-171
SPECTRUM (d)—C-174
TONER CABLE EQUIPMENT INC. (m)—C-179
WEATHER SCAN INC. (d)—C-183

0330-0440

Power Supplies

ALLIED ELECTRONICS (d)—C-138
ALPHA TECHNOLOGIES INC. (m)—C-139
ANIXTER CABLE TV (CANADA) (d)—C-140
ANIXTER CABLE TV (d)—C-140
BETA TECH COMMUNICATIONS INC. (r)—C-143
BLONDER-TONGUE LABORATORIES INC. (m)—C-143
C.I. TRANSFORMER CO. (m)—C-144
CABLE LINK INC. (d & r)—C-144
CABLE SERVICES CO. INC. (d)—C-144
C-COR ELECTRONICS INC. (m)—C-146
CENTURY ELECTRONICS SERVICE LTD. (r)—C-146
COMSE SALES/JOHN WEEKS ENTERPRISES (d)—C-148
JERRY CONN ASSOCIATES INC. (d)—C-149
CONTEC INTERNATIONAL (d & r)—C-149
CONTROL TECHNOLOGY INC. (m)—C-149
CROUSE-HINDS CAM-LOK PRODUCTS (m)—C-149
DECIBEL PRODUCTS INC. (m)—C-150
GAMCO INDUSTRIES INC. (m)—C-154
HEWLETT-PACKARD CO. (m)—C-156
INTERCEPT COMMUNICATION PRODUCTS INC. (m)—C-158
INTRASTELLAR ELECTRONICS (r)—C-158
ITERA/BELMOOR (m)—C-158
KES/KLUNGNESS ELECTRONIC SUPPLY (d)—C-159
LARSON ELECTRONICS SUPPLY INC. (m)—C-160
LECTRO PRODUCTS INC. (m)—C-161
LIGHTNING ELECTRIC OF PENNSYLVANIA INC. (r)—C-161
MAGNAVOX CATV SYSTEMS INC. (m)—C-162
MAIN LINE EQUIPMENT INC. (d)—C-163
MEGA HERTZ (d)—C-163
MICROSAT (d & r)—C-164
NCS INDUSTRIES (d & r)—C-166
NEUMADE PRODUCTS CORP. (m)—C-166
NEXUS ENGINEERING CORP. (d)—C-166
PASSIVE DEVICES INC. (d)—C-168
PERFORMANCE CABLE TV PRODUCTS (m & d & r)—C-168
PERROT ENGINEERING LABS INC. (m)—C-168
PHOENIX CONTACT INC. (m)—C-168
T. R. PITTS CO. (d)—C-169
POWER & TELEPHONE SUPPLY CO. INC. (d)—C-169
POWER CONVERSION PRODUCTS INC. (m)—C-169
POWER TECHNOLOGIES INC. (m)—C-169
PRECISE POWER CORP. (m)—C-169
RF TECHNOLOGIES (d)—C-171
RMS ELECTRONICS INC./CATV DIV. (m)—C-171
RMT ENGINEERING INC. (d & r)—C-171
SANCHEZ COMMUNICATIONS (d)—C-172
SOLA (m)—C-174
TONER CABLE EQUIPMENT INC. (d)—C-179
T.V.C. INC. (d)—C-180
UNION CONNECTOR CO. INC. (d)—C-180
VIEWSONICS INC. (m)—C-182
WEATHER SCAN INC. (d)—C-183
WILMORE ELECTRONICS CO. INC. (m)—C-183

0330-0460

Set-top Converters

AMERICAN LIGHTWAVE SYSTEMS INC. (m)—C-139
ANIXTER CABLE TV (CANADA) (d)—C-140
ANIXTER CABLE TV (d)—C-140
ANTRONIX INC. (m)—C-140
ANTRONIX SALES (m)—C-140
ANTSCO CORP. (m)—C-141
AUTHORIZED PARTS (d & r)—C-142
BETA TECH COMMUNICATIONS INC. (r)—C-143
CABLE CONVERTER SERVICES CORP. (d & r)—C-144
CABLE LINK INC. (d & r)—C-144
CABLE SERVICES CO. INC. (d & r)—C-144
CABLE TECHNOLOGIES INTERNATIONAL INC. (d)—C-144
CABLETENNA CORP. (m)—C-145
CATV SERVICES INC. (d)—C-145
CAVECO EQUIPMENT LTD. (d)—C-146
CCS CORP. (r)—C-146
CENTURY ELECTRONICS SERVICE LTD. (m & d & r)—C-146
COLORMAX ELECTRONIC CORP. (d)—C-148
COMSONICS INC. (r)—C-148
CONTEC INTERNATIONAL (d & r)—C-149
CONVERTER PARTS INC. (d & r)—C-149
DIGITRACE INC. (d & r)—C-150
B. E. DUVAL CO. (d)—C-151
GODWIN'S DIS-K SATELLITE SYSTEMS INC. (d & r)—C-155
INTERCEPT COMMUNICATION PRODUCTS INC. (m)—C-158
INTRASTELLAR ELECTRONICS (r)—C-158
JERROLD COMMUNICATIONS (m)—C-159
JJT DISTRIBUTING INC. (m)—C-159
LIGHTNING ELECTRIC OF PENNSYLVANIA INC. (r)—C-161
MAI CATV INC. (r)—C-163
MAIN LINE EQUIPMENT INC. (d & r)—C-163
MEGA HERTZ (d)—C-163
MIDWEST CATV (d)—C-164
PASSIVE DEVICES INC. (d)—C-168
PIONEER COMMUNICATIONS OF AMERICA INC. (m)—C-169
POWER & TELEPHONE SUPPLY CO. INC. (d)—C-169
SCI CATV SERVICES (r)—C-172
SCIENTIFIC-ATLANTA INC. (m)—C-172
SPECTRUM (d)—C-174
SYRCUITS INTERNATIONAL INC. (m)—C-176
TOCOM DIVISION (m)—C-179
TONER CABLE EQUIPMENT INC. (d)—C-179
TRANS-USA CORP. (m)—C-179
WEATHER SCAN INC. (d)—C-183
ZENITH ELECTRONICS CORP. (m)—C-184

0330-0480

—addressable

AMERICAN LIGHTWAVE SYSTEMS INC. (m)—C-139
ANIXTER CABLE TV (CANADA) (d)—C-140
AUTHORIZED PARTS (d & r)—C-142
BETA TECH COMMUNICATIONS INC. (r)—C-143
CABLE CONVERTER SERVICES CORP. (d & r)—C-144
CABLE LINK INC. (d & r)—C-144
CABLE SERVICES CO. INC. (d)—C-144
CABLE TECHNOLOGIES INTERNATIONAL INC. (d)—C-144
CCS CORP. (r)—C-146
CENTURY ELECTRONICS SERVICE LTD. (d & r)—C-146
CONVERTER PARTS INC. (d & r)—C-149
DIGITRACE INC. (d & r)—C-150
B. E. DUVAL CO. (d)—C-151
INTRASTELLAR ELECTRONICS (r)—C-158
JERROLD COMMUNICATIONS (m)—C-159
JJT DISTRIBUTING INC. (m)—C-159
MAI CATV INC. (r)—C-163
MAIN LINE EQUIPMENT INC. (d & r)—C-163
PASSIVE DEVICES INC. (d)—C-168
PIONEER COMMUNICATIONS OF AMERICA INC. (m)—C-169
SCI CATV SERVICES (r)—C-172
SCIENTIFIC-ATLANTA INC. (m)—C-172
SYRCUITS INTERNATIONAL INC. (m)—C-176
TOCOM DIVISION (m)—C-179
TONER CABLE EQUIPMENT INC. (d)—C-179
ZENITH ELECTRONICS CORP. (m)—C-184

0330-0500

—non-addressable

ANIXTER CABLE TV (CANADA) (d)—C-140
ANTRONIX INC. (m)—C-140
ANTRONIX SALES (m)—C-140
AUTHORIZED PARTS (d & r)—C-142
BETA TECH COMMUNICATIONS INC. (r)—C-143
CABLE CONVERTER SERVICES CORP. (d & r)—C-144
CABLE LINK INC. (d & r)—C-144
CABLE SERVICES CO. INC. (d)—C-144
CABLE TECHNOLOGIES INTERNATIONAL INC. (d)—C-144
CABLETENNA CORP. (m)—C-145
CATV SERVICES INC. (d)—C-145
CCS CORP. (r)—C-146
CENTURY ELECTRONICS SERVICE LTD. (m & d & r)—C-146
COMSONICS INC. (r)—C-148
CONVERTER PARTS INC. (d & r)—C-149
DIGITRACE INC. (d & r)—C-150
B. E. DUVAL CO. (d)—C-151
INTERCEPT COMMUNICATION PRODUCTS INC. (m)—C-158
INTRASTELLAR ELECTRONICS (r)—C-158
JERROLD COMMUNICATIONS (m)—C-159
JJT DISTRIBUTING INC. (m)—C-159
MAI CATV INC. (r)—C-163
MAIN LINE EQUIPMENT INC. (d & r)—C-163
PASSIVE DEVICES INC. (d)—C-168
PIONEER COMMUNICATIONS OF AMERICA INC. (m)—C-169
SCI CATV SERVICES (r)—C-172
SCIENTIFIC-ATLANTA INC. (m)—C-172
TRANS-USA CORP. (m)—C-179
WEATHER SCAN INC. (d)—C-183
ZENITH ELECTRONICS CORP. (m)—C-184

0330-0520

—off-premise

AMERICAN LIGHTWAVE SYSTEMS INC. (m)—C-139
ARCOM LABS (m)—C-141
CABLE SERVICES CO. INC. (d)—C-144
CABLE TECHNOLOGIES INTERNATIONAL INC. (d)—C-144
JERROLD COMMUNICATIONS (m)—C-159
JJT DISTRIBUTING INC. (m)—C-159
MAI CATV INC. (r)—C-163
PECA INC. (m)—C-168
QUALITY VIDEO SUPPLY CORP. (d)—C-170
SCI CATV SERVICES (r)—C-172
SCIENTIFIC-ATLANTA INC. (m)—C-172
SPECTRUM (d)—C-174
TONER CABLE EQUIPMENT INC. (d)—C-179

0330-0540

Splitters

ANIXTER CABLE TV (CANADA) (d)—C-140
ANIXTER CABLE TV (d)—C-140
ANTRONIX INC. (m)—C-140
ANTRONIX SALES (m)—C-140
ANTSCO CORP. (m)—C-141
ARCOM LABS (d)—C-141
BLONDER-TONGUE LABORATORIES INC. (m)—C-143
BROADCAST MICROWAVE SERVICES INC. (m)—C-144
CABLE LINK INC. (d & r)—C-144
CABLE SERVICES CO. INC. (d)—C-144
CABLETENNA CORP. (m)—C-145
CATV SERVICES INC. (d)—C-145
C-COR ELECTRONICS INC. (m)—C-146
COLORMAX ELECTRONIC CORP. (d)—C-148
COMSE SALES/JOHN WEEKS ENTERPRISES (d)—C-148
JERRY CONN ASSOCIATES INC. (d)—C-149
DECIBEL PRODUCTS INC. (m)—C-150
DROP SHOP LTD. INC. (m)—C-151
B. E. DUVAL CO. (d)—C-151
ELECTROLINE EQUIPMENT INC. (m)—C-152
FUSION ELECTRONICS INC. (d)—C-154
GAMCO INDUSTRIES INC. (m)—C-154
G. C. ELECTRONICS CO. (m)—C-154
GODWIN'S DIS-K SATELLITE SYSTEMS INC. (d & r)—C-155
GOULD INC. (m)—C-155
INTERCEPT COMMUNICATION PRODUCTS INC. (m)—C-158
JUST DROP (d)—C-159
KDI/TRIANGLE ELECTRONICS (m)—C-159
KES/KLUNGNESS ELECTRONIC SUPPLY (d)—C-159
LIGHTNING ELECTRIC OF PENNSYLVANIA INC. (r)—C-161
LINDSAY SPECIALTY PRODUCTS (m)—C-161
MEGA HERTZ (d)—C-163
MICRO COMMUNICATIONS INC. (m)—C-164
MICRODYNE CORP. (m)—C-164
MICROWAVE FILTER CO. INC. (m)—C-164
MULTI PRODUCTS INTERNATIONAL (m)—C-166
NARDA MICROWAVE CORP. (m)—C-166
NEXUS ENGINEERING CORP. (d)—C-166
PASSIVE DEVICES INC. (d)—C-168
PECA INC. (m)—C-168
T. R. PITTS CO. (d)—C-169
POWER & TELEPHONE SUPPLY CO. INC. (d)—C-169
RMS ELECTRONICS INC./CATV DIV. (m)—C-171
RMT ENGINEERING INC. (d)—C-171
SANCHEZ COMMUNICATIONS (d)—C-172
SCIENTIFIC-ATLANTA INC. (m)—C-172
SHIVELY LABORATORIES INC. (m)—C-173
SIGNAL VISION INC. (d)—C-173
SPECTRUM (d)—C-174
TONER CABLE EQUIPMENT INC. (m)—C-179
TRANS-USA CORP. (m)—C-179
T.V.C. INC. (d)—C-180
UNION CONNECTOR CO. INC. (m)—C-180
VIEWSONICS INC. (m)—C-182
WEATHER SCAN INC. (d)—C-183
WIDE BAND ENGINEERING CO. (m)—C-183
WIREWORKS CORP. (m)—C-184

0330-0560

Standby Power Supplies

ALLIED ELECTRONICS (d)—C-138
ALPHA TECHNOLOGIES INC. (m)—C-139
ANIXTER CABLE TV (CANADA) (d)—C-140
ANIXTER CABLE TV (d)—C-140
BETA TECH COMMUNICATIONS INC. (r)—C-143
CABLE LINK INC. (d & r)—C-144
CABLE SERVICES CO. INC. (d & r)—C-144
C-COR ELECTRONICS INC. (m)—C-146
COMSE SALES/JOHN WEEKS ENTERPRISES (d)—C-148
COMSONICS INC. (r)—C-148
JERRY CONN ASSOCIATES INC. (d)—C-149
CONTEC INTERNATIONAL (d & r)—C-149
CONTROL TECHNOLOGY INC. (m)—C-149
CURRENT TECHNOLOGY INC. (m & d)—C-149
KES/KLUNGNESS ELECTRONIC SUPPLY (d)—C-159
KURZ & ROOT CO. (m)—C-180

LARSON ELECTRONICS SUPPLY INC. (m)—C-160
LECTRO PRODUCTS INC. (m)—C-161
MAGNAVOX CATV SYSTEMS INC. (m)—C-162
MEGA HERTZ (d)—C-163
MICROSAT (d & r)—C-164
PERFORMANCE CABLE TV PRODUCTS (r)—C-168
T. R. PITTS CO. (d)—C-169
POWER & TELEPHONE SUPPLY CO. INC. (d)—C-169
POWER CONVERSION PRODUCTS INC. (m)—C-169
POWER TECHNOLOGIES INC. (m)—C-169
RF TECHNOLOGIES (d)—C-171
RMS ELECTRONICS INC./CATV DIV. (m)—C-171
SL WABER INC. (m)—C-174
SOLA (m)—C-174
SPECTRUM (d)—C-174
TONER CABLE EQUIPMENT INC. (d)—C-179
TRIPLE CROWN ELECTRONICS INC. (m)—C-179
T.V.C. INC. (d)—C-180
UNION CONNECTOR CO. INC. (d)—C-180
VIEWSONICS INC. (m)—C-182
WILMORE ELECTRONICS CO. INC. (m)—C-183

0330-0580
Sub-VHF Equipment & In-System Converters

ANIXTER CABLE TV (CANADA) (d)—C-140
ANIXTER CABLE TV (d)—C-140
AUTHORIZED PARTS (d & r)—C-142
BLONDER-TONGUE LABORATORIES INC. (m)—C-143
CABLE SERVICES CO. INC. (d)—C-144
CATV SERVICES INC. (d)—C-145
COMSONICS INC. (r)—C-148
LIGHTNING ELECTRIC OF PENNSYLVANIA INC. (d & r)—C-161
LINEAR TELECOMMUNICATIONS (d)—C-161
POWER & TELEPHONE SUPPLY CO. INC. (d)—C-169
RMT ENGINEERING INC. (d)—C-171
SCI CATV SERVICES (r)—C-172
SYNCHRONOUS COMMUNICATIONS INC. (m)—C-176
TONER CABLE EQUIPMENT INC. (d)—C-179
TRIPLE CROWN ELECTRONICS INC. (m)—C-179

0330-0600
Tap-Offs

ANIXTER CABLE TV (CANADA) (d)—C-140
ANIXTER CABLE TV (d)—C-140
ANTRONIX INC. (m)—C-140
ANTRONIX SALES (m)—C-140
BLONDER-TONGUE LABORATORIES INC. (m)—C-143
CABLE LINK INC. (d & r)—C-144
CABLE SERVICES CO. INC. (d)—C-144
CABLETENNA CORP. (m)—C-145
CATV SERVICES INC. (d)—C-145
COMSE SALES/JOHN WEEKS ENTERPRISES (d)—C-148
CONTEC INTERNATIONAL (d & r)—C-149
B. E. DUVAL CO. (d)—C-151
GAMCO INDUSTRIES INC. (m)—C-154
GOULD INC. (m)—C-155
INTERCEPT COMMUNICATION PRODUCTS INC. (m)—C-158
JERROLD COMMUNICATIONS (m)—C-159
KES/KLUNGNESS ELECTRONIC SUPPLY (d)—C-159
LIGHTNING ELECTRIC OF PENNSYLVANIA INC. (d & r)—C-161
LINDSAY SPECIALTY PRODUCTS (m)—C-161
NEXUS ENGINEERING CORP. (d)—C-166
PASSIVE DEVICES INC. (d)—C-168
PECA INC. (m)—C-168
T. R. PITTS CO. (d)—C-169
POWER & TELEPHONE SUPPLY CO. INC. (d)—C-169
RMS ELECTRONICS INC./CATV DIV. (m)—C-171
RMT ENGINEERING INC. (d)—C-171
SIGNAL VISION INC. (d)—C-173
TONER CABLE EQUIPMENT INC. (m)—C-179
TRANS-USA CORP. (m)—C-179
VIEWSONICS INC. (m)—C-182
WEATHER SCAN INC. (d)—C-183

0330-0620
Trunk Amplifiers

ANIXTER CABLE TV (CANADA) (d)—C-140
ANIXTER CABLE TV (d)—C-140
AUGAT COMMUNICATIONS GROUP INC. (m)—C-142
AUTHORIZED PARTS (d & r)—C-142
BETA TECH COMMUNICATIONS INC. (r)—C-143
BLONDER-TONGUE LABORATORIES INC. (m)—C-143
CABLE CONVERTER SERVICES CORP. (r)—C-144
CABLE LINK INC. (d & r)—C-144
CABLE SERVICES CO. INC. (d & r)—C-144
CATV SERVICES INC. (d & r)—C-145
C-COR ELECTRONICS INC. (m)—C-146
CENTURY ELECTRONICS SERVICE LTD. (d & r)—C-146
COMSE SALES/JOHN WEEKS ENTERPRISES (d)—C-148
COMSONICS INC. (r)—C-148
JERRY CONN ASSOCIATES INC. (d)—C-149
CONTEC INTERNATIONAL (d & r)—C-149
B. E. DUVAL CO. (d)—C-151
FUSION ELECTRONICS INC. (d)—C-154
GAMCO INDUSTRIES INC. (m)—C-154
INTRASTELLAR ELECTRONICS (r)—C-158
JERROLD COMMUNICATIONS (m)—C-159
KES/KLUNGNESS ELECTRONIC SUPPLY (d)—C-159
LIGHTNING ELECTRIC OF PENNSYLVANIA INC. (d & r)—C-161
LINDSAY SPECIALTY PRODUCTS (m)—C-161
MAGNAVOX CATV SYSTEMS INC. (m)—C-162
MAIN LINE EQUIPMENT INC. (d & r)—C-163
MEGA HERTZ (d)—C-163
MICRODYNE CORP. (m)—C-164
MICROSAT (d)—C-164
NEXUS ENGINEERING CORP. (d)—C-166
PERFORMANCE CABLE TV PRODUCTS (r)—C-168
POWER & TELEPHONE SUPPLY CO. INC. (d)—C-169
QUALITY RF SERVICES INC. (m & d & r)—C-170
RMT ENGINEERING INC. (d & r)—C-171
SCIENTIFIC-ATLANTA INC. (m)—C-172
SIGNAL VISION INC. (d)—C-173
SPECTRUM (d)—C-174
TEXSCAN CORP. (m)—C-178
TONER CABLE EQUIPMENT INC. (d)—C-179
T.V.C. INC. (d)—C-180
VIEWSONICS INC. (m)—C-182
WEATHER SCAN INC. (d)—C-183

0330-0640
Two-Way & Special Equipment

ALEXANDER BATTERIES (m)—C-138
AM COMMUNICATIONS INC. (m)—C-139
AMERICAN LIGHTWAVE SYSTEMS INC. (m)—C-139
ANIXTER CABLE TV (d)—C-140
AUGAT COMMUNICATIONS GROUP INC. (m)—C-142

Construction/Equipment Supply/Engineering/Drafting/Repair
Cable Services Company Inc.
2113 Marydale Ave., Williamsport, PA 17701
Nationwide: 800-326-9444 • Fax: 717-322-5373

BETA TECH COMMUNICATIONS INC. (r)—C-143
CABLE LINK INC. (d & r)—C-144
CABLE SERVICES CO. INC. (d & r)—C-144
CATV SERVICES INC. (d)—C-145
CAVECO EQUIPMENT LTD. (d)—C-146
C-COR ELECTRONICS INC. (m)—C-146
COMSONICS INC. (r)—C-148
JERRY CONN ASSOCIATES INC. (d)—C-149
CONTEC INTERNATIONAL (d & r)—C-149
DECIBEL PRODUCTS INC. (m)—C-150
B. E. DUVAL CO. (d)—C-151
IMMAD BROADCAST SERVICES (d & r)—C-157
INTERCEPT COMMUNICATION PRODUCTS INC. (m)—C-158
INTRASTELLAR ELECTRONICS (r)—C-158
JERROLD COMMUNICATIONS (m)—C-159
LIGHTNING ELECTRIC OF PENNSYLVANIA INC. (d & r)—C-161
LINDSAY SPECIALTY PRODUCTS (m)—C-161
MAGNAVOX CATV SYSTEMS INC. (m)—C-162
MOTOROLA INC. (m)—C-165
PERFORMANCE CABLE TV PRODUCTS (r)—C-168
T. R. PITTS CO. (d)—C-169
QUALITY RF SERVICES INC. (m & d & r)—C-170
RMT ENGINEERING INC. (d & r)—C-171
SCIENTIFIC-ATLANTA INC. (m)—C-172
SIGNAL VISION INC. (d)—C-173
SPECTRUM (d)—C-174
TELEPLEX INC. (m)—C-177
TONER CABLE EQUIPMENT INC. (d)—C-179
TRANS-USA CORP. (m)—C-179
TRIPLE CROWN ELECTRONICS INC. (m)—C-179
VIEWSONICS INC. (m)—C-182

0340 EQUIPMENT HOUSING

0340-0020
Grade Level Housings

ADAPT COMMUNICATION SUPPLY CO. INC. (d)—C-137
ANIXTER CABLE TV (CANADA) (d)—C-140
ANIXTER CABLE TV (d)—C-140
ANTENNA TECHNOLOGY (d)—C-140
CABLE SERVICES CO. INC. (d)—C-144
CABLETEK CENTER PRODUCTS INC. (m & d)—C-145
CATV SERVICES INC. (d)—C-145
CHANNELL COMMERCIAL CORP. (m)—C-147
COMSE SALES/JOHN WEEKS ENTERPRISES (d)—C-148
THE GEORGE-INGRAHAM CORP. (d)—C-155
LIGHTNING ELECTRIC OF PENNSYLVANIA INC. (d & r)—C-161
MULTILINK (m)—C-165
POWER & TELEPHONE SUPPLY CO. INC. (d)—C-169
RMS ELECTRONICS INC./CATV DIV. (d)—C-171
SIGNAL VISION INC. (d)—C-173

0340-0040
Meter Boxes-Electrical Pull Boxes

ADAPT COMMUNICATION SUPPLY CO. INC. (d)—C-137
BUDCO (d)—C-144
CABLE SERVICES CO. INC. (d)—C-144
CABLETEK CENTER PRODUCTS INC. (m & d)—C-145
CARSON INDUSTRIES INC. (m & d)—C-145
CATV SERVICES INC. (d)—C-145
THE GEORGE-INGRAHAM CORP. (d)—C-155
HOFFMAN ENGINEERING CO. (m)—C-156
LIGHTNING ELECTRIC OF PENNSYLVANIA INC. (d & r)—C-161
MULTILINK (m)—C-165
PASSIVE DEVICES INC. (d)—C-168
POWER & TELEPHONE SUPPLY CO. INC. (d)—C-169
SIGNAL VISION INC. (d)—C-173

0340-0060
Pedestal Housings

ADAPT COMMUNICATION SUPPLY CO. INC. (d)—C-137
ANIXTER CABLE TV (CANADA) (d)—C-140
ANIXTER CABLE TV (d)—C-140
ATLAS/SOUNDOLIER (m)—C-141
CABLE CONVERTER SERVICES CORP. (d)—C-144
CABLE SERVICES CO. INC. (d)—C-144
CABLETEK CENTER PRODUCTS INC. (m & d)—C-145
CATV SERVICES INC. (d)—C-145
CCS CORP. (d)—C-146
CHAMPION PRODUCTS INC. (m)—C-146
CHANNELL COMMERCIAL CORP. (m)—C-147
JERRY CONN ASSOCIATES INC. (d)—C-149
dB COMMUNICATIONS INC. (d)—C-150
OROP SHOP LTD. INC. (d)—C-151
EM ELECTRONICS INC. (d)—C-153
THE GEORGE-INGRAHAM CORP. (d)—C-155
INTERCEPT COMMUNICATION PRODUCTS INC. (d)—C-158
LIGHTNING ELECTRIC OF PENNSYLVANIA INC. (d & r)—C-161
MAIN LINE EQUIPMENT INC. (d)—C-163
MEGA HERTZ (d)—C-163
MICROSAT (d)—C-164
MIDWEST CATV (m)—C-164
PASSIVE DEVICES INC. (d)—C-168
PERFORMANCE CABLE TV PRODUCTS (d)—C-168
T. R. PITTS CO. (d)—C-169
POWER & TELEPHONE SUPPLY CO. INC. (d)—C-169
POWER TECHNOLOGIES INC. (m)—C-169
RELIABLE ELECTRIC/UTILITY PRODUCTS (m)—C-171
RF TECHNOLOGIES (m & d)—C-171
RMS ELECTRONICS INC./CATV DIV. (d)—C-171
SANCHEZ COMMUNICATIONS (d)—C-172
SIECOR CORP. (m)—C-173
SIGNAL VISION INC. (d)—C-173
SPECTRUM (d)—C-174
TAIKAN CO. (m)—C-176
TONER CABLE EQUIPMENT INC. (d)—C-179
T.V.C. INC. (d)—C-180
VIEWSONICS INC. (m)—C-182
WEATHER SCAN INC. (d)—C-183

0340-0080
Pre-Assembled Equipment Housings

ACOUSTIC SYSTEMS (m)—C-137
ADAPT COMMUNICATION SUPPLY CO. INC. (d)—C-137
CABLE SERVICES CO. INC. (d)—C-144
CABLETEK CENTER PRODUCTS INC. (m & d)—C-145
CATV SERVICES INC. (d)—C-145
EXPRESS TOWER CO. INC. (d)—C-153
THE GEORGE-INGRAHAM CORP. (d)—C-155
L & R COMMUNICATIONS LTD. (m & r)—C-160
LIGHTNING ELECTRIC OF PENNSYLVANIA INC. (d & r)—C-161
MAIN LINE EQUIPMENT INC. (d)—C-163
SIECOR CORP. (m)—C-173
TONER CABLE EQUIPMENT INC. (m)—C-179

0340-0100
Underground, Flush-Mount Boxes

ADAPT COMMUNICATION SUPPLY CO. INC. (d)—C-137
ANIXTER CABLE TV (CANADA) (d)—C-140
ANIXTER CABLE TV (d)—C-140
CABLE LINK INC. (d & r)—C-144
CABLE SERVICES CO. INC. (d)—C-144
CABLETEK CENTER PRODUCTS INC. (m & d)—C-145
CARSON INDUSTRIES INC. (m & d)—C-145
CATV SERVICES INC. (d)—C-145
CHANNELL COMMERCIAL CORP. (m)—C-147
THE GEORGE-INGRAHAM CORP. (d)—C-155
LIGHTNING ELECTRIC OF PENNSYLVANIA INC. (d & r)—C-161
MIDWEST CATV (m)—C-164
MULTILINK (d)—C-165
PASSIVE DEVICES INC. (d)—C-168
PERFORMANCE CABLE TV PRODUCTS (d)—C-168
POWER & TELEPHONE SUPPLY CO. INC. (d)—C-169
RMS ELECTRONICS INC./CATV DIV. (d)—C-171
SIGNAL VISION INC. (d)—C-173
VIEWSONICS INC. (m)—C-182

0340-0120
Valve Boxes-CATV Boxes

ADAPT COMMUNICATION SUPPLY CO. INC. (d)—C-137
ANIXTER CABLE TV (CANADA) (d)—C-140
ANIXTER CABLE TV (d)—C-140
CABLE SERVICES CO. INC. (d)—C-144
CABLETEK CENTER PRODUCTS INC. (m & d)—C-145
CARSON INDUSTRIES INC. (m & d)—C-145
CATV SERVICES INC. (d)—C-145
THE GEORGE-INGRAHAM CORP. (d)—C-155
LIGHTNING ELECTRIC OF PENNSYLVANIA INC. (d & r)—C-161
MULTILINK (d)—C-165
PASSIVE DEVICES INC. (d)—C-168
T. R. PITTS CO. (d)—C-169
POWER & TELEPHONE SUPPLY CO. INC. (d)—C-169
RELIABLE ELECTRIC/UTILITY PRODUCTS (m)—C-171
RF TECHNOLOGIES (d)—C-171
RMS ELECTRONICS INC./CATV DIV. (d)—C-171
SIGNAL VISION INC. (d)—C-173
VIEWSONICS INC. (m)—C-182

0350 HEADEND BUILDINGS & EQUIPMENT

0350-0040
Cable Management/ Operating Systems

CCS CORP. (r)—C-146
DEK INC. (m)—C-150
LIGHTNING ELECTRIC OF PENNSYLVANIA INC. (r)—C-161
LINEAR TELECOMMUNICATIONS (d)—C-161
SCIENTIFIC-ATLANTA INC. (m)—C-172
TECHNOV INDUSTRIES LTD. (m)—C-176
TOCOM DIVISION (m)—C-179

0350-0060
Equipment Buildings, Prefabricated

CABLE SERVICES CO. INC. (d)—C-144
EXPRESS TOWER CO. INC. (d)—C-153
FWT INC. (m)—C-154
L & R COMMUNICATIONS LTD. (m & r)—C-160
LIGHTNING ELECTRIC OF PENNSYLVANIA INC. (r)—C-161
LINEAR TELECOMMUNICATIONS (d)—C-161
MIDWEST CATV (m)—C-164
ROHN (m)—C-171

0350-0080
Headend Equipment

ANIXTER CABLE TV (CANADA) (d)—C-140
ATI (m)—C-141
BARCO VIDEO & COMMUNICATIONS (m)—C-142
BETA TECH COMMUNICATIONS INC. (r)—C-143
BLONDER-TONGUE LABORATORIES INC. (m)—C-143
CABLE SERVICES CO. INC. (d)—C-144
CATEL TELECOMMUNICATIONS (m)—C-145
CATV SERVICES INC. (d)—C-145
C-COR ELECTRONICS INC. (m)—C-146
CCS CORP. (r)—C-146
CENTURY ELECTRONICS SERVICE LTD. (r)—C-146
CHANNEL MASTER (m)—C-146
CHANNELMATIC INC. (m)—C-147
CONTEC INTERNATIONAL (r)—C-149
dB COMMUNICATIONS INC. (d)—C-150
R. L. DRAKE CO. (m)—C-151
B. E. DUVAL CO. (d)—C-151
FM SYSTEMS INC. (m & d)—C-154
FWT INC. (m)—C-154
IEC CO. (m & d & r)—C-157
IMMAD BROADCAST SERVICES (d & r)—C-157
K-TECH (d & r)—C-160
L & R COMMUNICATIONS LTD. (m)—C-160
LIGHTNING ELECTRIC OF PENNSYLVANIA INC. (r)—C-161
MAIN LINE EQUIPMENT INC. (d & r)—C-163
MICRODYNE CORP. (m)—C-164
MICROSAT (d)—C-164
MIDWEST CATV (d)—C-164
NCS INDUSTRIES (d & r)—C-166
NEXUS ENGINEERING CORP. (m)—C-166
PASSIVE DEVICES INC. (d)—C-168
PFM ELECTRONICS INC. (d & r)—C-168
PICO PRODUCTS INC. (m)—C-168
PIONEER COMMUNICATIONS OF AMERICA INC. (m)—C-169
T. R. PITTS CO. (d)—C-169
POWER & TELEPHONE SUPPLY CO. INC. (d)—C-169
RF TECHNOLOGIES (m & d)—C-171
RMT ENGINEERING INC. (d & r)—C-171
SCIENTIFIC-ATLANTA INC. (m)—C-172
SPECTRUM (d)—C-174
TONER CABLE EQUIPMENT INC. (d)—C-179
WEATHER SCAN INC. (d)—C-183
WEGENER COMMUNICATIONS INC. (m)—C-183

0350-0100
—buildings

CABLE SERVICES CO. INC. (d)—C-144
FWT INC. (m)—C-154
K-TECH (r)—C-160
L & R COMMUNICATIONS LTD. (m)—C-160
PICO PRODUCTS INC. (m)—C-168
ROHN (m)—C-171

0350-0120
—control units

CABLE SERVICES CO. INC. (d)—C-144
CATV SERVICES INC. (d)—C-145
CHANNELMATIC INC. (m)—C-147
HALLIKAINEN & FRIENDS INC. (m)—C-156
PICO PRODUCTS INC. (m)—C-168
TELE-ENGINEERING CORP. (m)—C-177

0350-0140
—equipment-turnkey systems

A.F. ASSOCIATES INC. (m)—C-137
BASYS LAKART INC. (d)—C-143
CABLE SERVICES CO. INC. (d & r)—C-144
CADCO INC. (m)—C-145
CATV SERVICES INC. (d)—C-145
IEC CO. (m & d & r)—C-157
IMMAD BROADCAST SERVICES (d & r)—C-157
K-TECH (d & r)—C-160
LINEAR TELECOMMUNICATIONS (m & r)—C-161
NEXUS ENGINEERING CORP. (m)—C-166
POWER CONVERSION PRODUCTS INC. (m)—C-169
SCIENTIFIC-ATLANTA INC. (m)—C-172
TECHNOV INDUSTRIES LTD. (m)—C-176
TELE-ENGINEERING CORP. (m)—C-177

0350-0160
—power supplies

ALLIED ELECTRONICS (d)—C-138
ALPHA TECHNOLOGIES INC. (m & d)—C-139
ANIXTER CABLE TV (CANADA) (d)—C-140
ANIXTER CABLE TV (d)—C-140
BETA TECH COMMUNICATIONS INC. (r)—C-143
BLONDER-TONGUE LABORATORIES INC. (m)—C-143
CABLE SERVICES CO. INC. (d)—C-144
CATEL TELECOMMUNICATIONS (m)—C-145
CCS CORP. (r)—C-146
EM ELECTRONICS INC. (d)—C-153
LECTRO PRODUCTS INC. (m)—C-161
MICROSAT (d)—C-164
NEXUS ENGINEERING CORP. (m)—C-166
PASSIVE DEVICES INC. (d)—C-168
POWER & TELEPHONE SUPPLY CO. INC. (d)—C-169
POWER CONVERSION PRODUCTS INC. (m)—C-169
POWER TECHNOLOGIES INC. (m)—C-169
PRECISE POWER CORP. (m)—C-169
RF TECHNOLOGIES (m & d)—C-171
SOLA (m)—C-174

0360 SECURITY EQUIPMENT

0360-0020
Converters & Scramblers

AMERICAN LIGHTWAVE SYSTEMS INC. (m)—C-139
ANIXTER CABLE TV (d)—C-140
ANTRONIX INC. (m)—C-140
CABLE LINK INC. (d & r)—C-144
CABLE SERVICES CO. INC. (d & r)—C-144
CABLE TECHNOLOGIES INTERNATIONAL INC. (d)—C-144
CABLETENNA CORP. (m)—C-145
COLORMAX ELECTRONIC CORP. (d)—C-148
CONTEC INTERNATIONAL (d & r)—C-149
CONVERTER PARTS INC. (d & r)—C-149
dB COMMUNICATIONS INC. (d)—C-150
DIGITRACE INC. (r)—C-150
EAGLE COMTRONICS INC. (m)—C-151
EM ELECTRONICS INC. (d)—C-153
FOR-A CORP. OF AMERICA (m)—C-154
INTERCEPT COMMUNICATION PRODUCTS INC. (d)—C-158
INTRASTELLAR ELECTRONICS (r)—C-158
JERROLD COMMUNICATIONS (m)—C-159
JJT DISTRIBUTING INC. (m)—C-159
KES/KLUNGNESS ELECTRONIC SUPPLY (d)—C-159
LINEAR TELECOMMUNICATIONS (d)—C-161
MAIN LINE EQUIPMENT INC. (d & r)—C-163
MICRODYNE CORP. (m)—C-164
MIDWEST CATV (m)—C-164
MOTOROLA INC. (m)—C-165
PANASONIC COMMUNICATIONS & SYSTEMS CO. (m)—C-168
PASSIVE DEVICES INC. (d)—C-168
PICO PRODUCTS INC. (m)—C-168
PIONEER COMMUNICATIONS OF AMERICA INC. (m)—C-169
T. R. PITTS CO. (d)—C-169
RF TECHNOLOGIES (m & d)—C-171
SCIENTIFIC-ATLANTA INC. (m)—C-172
SYRCUITS INTERNATIONAL INC. (m)—C-176
TECHNOV INDUSTRIES LTD. (m)—C-176
TELE-MEASUREMENTS INC. (d)—C-177
TOCOM DIVISION (m)—C-179
TONER CABLE EQUIPMENT INC. (d)—C-179
T.V.C. INC. (d)—C-180
WEATHER SCAN INC. (d)—C-183

0360-0040
Decoders

ANIXTER CABLE TV (CANADA) (d)—C-140
ANIXTER CABLE TV (d)—C-140
ANTRONIX INC. (m)—C-140
CABLE LINK INC. (d & r)—C-144
CABLE SERVICES CO. INC. (d)—C-144
CABLE TECHNOLOGIES INTERNATIONAL INC. (d)—C-144
CATV SERVICES INC. (d)—C-145
COLORMAX ELECTRONIC CORP. (d)—C-148
CONTEC INTERNATIONAL (d & r)—C-149
DIGITRACE INC. (r)—C-150
DROP SHOP LTD. INC. (d)—C-151
EAGLE COMTRONICS INC. (m)—C-151
EM ELECTRONICS INC. (d)—C-153
FOR-A CORP. OF AMERICA (m)—C-154
GODWIN'S DIS-K SATELLITE SYSTEMS INC. (d & r)—C-155
INTERCEPT COMMUNICATION PRODUCTS INC. (m)—C-158
INTRASTELLAR ELECTRONICS (r)—C-158
JERROLD COMMUNICATIONS (m)—C-159
JJT DISTRIBUTING INC. (m)—C-159
KES/KLUNGNESS ELECTRONIC SUPPLY (d)—C-159
MAIN LINE EQUIPMENT INC. (d & r)—C-163
MICRODYNE CORP. (m)—C-164
MIDWEST CATV (d)—C-164
MOTOROLA INC. (m)—C-165

PASSIVE DEVICES INC. (d)—C-168
PICO PRODUCTS INC. (m)—C-168
PIONEER COMMUNICATIONS OF AMERICA INC. (m)—C-169
RMS ELECTRONICS INC./CATV DIV. (d)—C-171
RMT ENGINEERING INC. (d)—C-171
SANCHEZ COMMUNICATIONS (d)—C-172
SCIENTIFIC-ATLANTA INC. (m)—C-172
SPECTRUM (d)—C-174
SYRCUITS INTERNATIONAL INC. (m)—C-176
TECHNOV INDUSTRIES LTD. (m)—C-176
TELE-MEASUREMENTS INC. (d)—C-177
TONER CABLE EQUIPMENT INC. (d)—C-179
WEATHER SCAN INC. (d)—C-183

0360-0060

Drop Security & Identification Equipment

ADAPT COMMUNICATION SUPPLY CO. INC. (d)—C-137
AM COMMUNICATIONS INC. (m)—C-139
ANIXTER CABLE TV (CANADA) (d)—C-140
ANIXTER CABLE TV (d)—C-140
BUDCO (d)—C-144
CABLETEK CENTER PRODUCTS INC. (m & d)—C-145
CATV SERVICES INC. (d)—C-145
JERRY CONN ASSOCIATES INC. (d)—C-149
dB COMMUNICATIONS INC. (d)—C-150
OROP SHOP LTD. INC. (d)—C-151
EAGLE COMTRONICS INC. (m)—C-151
EM ELECTRONICS INC. (d)—C-153
GAMCO INDUSTRIES INC. (m)—C-154
JUST OROP (d)—C-159
LINEAR TELECOMMUNICATIONS (d)—C-161
PASSIVE DEVICES INC. (d)—C-168
T. R. PITTS CO. (d)—C-169
POWER & TELEPHONE SUPPLY CO. INC. (d)—C-169
RELIABLE ELECTRIC/UTILITY PRODUCTS (m)—C-171
RMS ELECTRONICS INC./CATV DIV. (d)—C-171
RMT ENGINEERING INC. (d)—C-171
SACHS COMMUNICATIONS INC. (m)—C-172
SANCHEZ COMMUNICATIONS (d)—C-172
SPECTRUM (d)—C-174
TELECRAFTER PRODUCTS CORP. (m & d)—C-177
TELE-MEASUREMENTS INC. (d)—C-177
TONER CABLE EQUIPMENT INC. (d)—C-179
VIEWSONICS INC. (m)—C-182

0360-0080

Filters

ADAPT COMMUNICATION SUPPLY CO. INC. (d)—C-137
ANIXTER CABLE TV (CANADA) (d)—C-140
ANIXTER CABLE TV (d)—C-140
ANTRONIX INC. (m)—C-140
ANTSCO CORP. (m)—C-141
ARCOM LABS (m)—C-141
ARCOM LABS/NORTHERN CATV SALES (m)—C-141
AVA ELECTRONICS CORP. (m)—C-142
CABLE LINK INC. (d & r)—C-144
CABLE-LOCK CONNECTORS LTD. (m)—C-144
CATV SERVICES INC. (d)—C-145
COLORMAX ELECTRONIC CORP. (d)—C-148
dB COMMUNICATIONS INC. (d)—C-150
OROP SHOP LTD. INC. (d)—C-151
EAGLE COMTRONICS INC. (m)—C-151
EM ELECTRONICS INC. (d)—C-153
GAMCO INDUSTRIES INC. (m)—C-154
GODWIN'S DIS-K SATELLITE SYSTEMS INC. (d & r)—C-155
INTERCEPT COMMUNICATION PRODUCTS INC. (m)—C-158
MAIN LINE EQUIPMENT INC. (d & r)—C-163
MICROLAB/FXR (m)—C-164
MICROWAVE FILTER CO. INC. (m)—C-164
PASSIVE DEVICES INC. (d)—C-168
PICO PRODUCTS INC. (m)—C-168
PPC (PRODUCTION PRODUCTS CO.) (m)—C-169
RMS ELECTRONICS INC./CATV DIV. (d)—C-171
RMT ENGINEERING INC. (d)—C-171
SPECTRUM (d)—C-174
TECHNOV INDUSTRIES LTD. (m)—C-176
TELEVISION EQUIPMENT ASSOCIATES INC. (m)—C-178
VIEWSONICS INC. (m)—C-182
WEATHER SCAN INC. (d)—C-183

0360-0100

Hardware

ADAPT COMMUNICATION SUPPLY CO. INC. (d)—C-137
ANIXTER CABLE TV (CANADA) (d)—C-140
ANIXTER CABLE TV (d)—C-140
ANTRONIX INC. (m)—C-140
CABLE-LOCK CONNECTORS LTD. (m)—C-144
CABLE SERVICES CO. INC. (d)—C-144
CABLETEK CENTER PRODUCTS INC. (m & d)—C-145
CATV SERVICES INC. (d)—C-145
CECO COMMUNICATIONS INC. (d)—C-146
COLORMAX ELECTRONIC CORP. (d)—C-148
OROP SHOP LTD. INC. (d)—C-151
EM ELECTRONICS INC. (d)—C-153
GAMCO INDUSTRIES INC. (m)—C-154
GMP (m & d)—C-155
INTERCEPT COMMUNICATION PRODUCTS INC. (m)—C-158
LINEAR TELECOMMUNICATIONS (d)—C-161
POWER & TELEPHONE SUPPLY CO. INC. (d)—C-169
PPC (PRODUCTION PRODUCTS CO.) (m)—C-169
SANCHEZ COMMUNICATIONS (d)—C-172
SIGNAL VISION INC. (d)—C-173
SPECTRUM (d)—C-174
VIEWSONICS INC. (m)—C-182
WEATHER SCAN INC. (d)—C-183

0360-0120

—Identification devices

ADAPT COMMUNICATION SUPPLY CO. INC. (d)—C-137
ANIXTER CABLE TV (CANADA) (d)—C-140
BUDCO (d)—C-144
CABLETEK CENTER PRODUCTS INC. (m & d)—C-145
CATV SERVICES INC. (d)—C-145
JERRY CONN ASSOCIATES INC. (d)—C-149
OROP SHOP LTD. INC. (d)—C-151
GMP (m & d)—C-155
JUST OROP (d)—C-159
PASSIVE DEVICES INC. (m)—C-168
POWER & TELEPHONE SUPPLY CO. INC. (d)—C-169
QUALITY VIDEO SUPPLY CORP. (d)—C-170
RMS ELECTRONICS INC./CATV DIV. (d)—C-171
SACHS COMMUNICATIONS INC. (m)—C-172
SANCHEZ COMMUNICATIONS (d)—C-172
SIGNAL VISION INC. (d)—C-173
TELECRAFTER PRODUCTS CORP. (m & d)—C-177
TELE-MEASUREMENTS INC. (d)—C-177
WEATHER SCAN INC. (d)—C-183

0360-0140

—taplocks

ADAPT COMMUNICATION SUPPLY CO. INC. (d)—C-137
ANIXTER CABLE TV (CANADA) (d)—C-140
ANTRONIX INC. (m)—C-140
ARCOM LABS (d)—C-141

Construction/Equipment Supply/Engineering/Drafting/Repair
Cable Services Company/Inc.
2113 Marydale Ave., Williamsport, PA 17701
Nationwide: 800-326-9444 • Fax: 717-322-5373

BUDCO (m)—C-144
CABLE-LOCK CONNECTORS LTD. (m)—C-144
CABLETEK CENTER PRODUCTS INC. (m & d)—C-145
CATV SERVICES INC. (d)—C-145
OROP SHOP LTD. INC. (d)—C-151
INTERCEPT COMMUNICATION PRODUCTS INC. (d)—C-158
JUST OROP (d)—C-159
MICROSAT (d)—C-164
POWER & TELEPHONE SUPPLY CO. INC. (d)—C-169
RMS ELECTRONICS INC./CATV DIV. (d)—C-171
SANCHEZ COMMUNICATIONS (d)—C-172
SIGNAL VISION INC. (d)—C-173
TELECRAFTER PRODUCTS CORP. (m & d)—C-177
TONER CABLE EQUIPMENT INC. (d)—C-179
WEATHER SCAN INC. (d)—C-183

0360-0160

Locks

ADAPT COMMUNICATION SUPPLY CO. INC. (d)—C-137
ANIXTER CABLE TV (CANADA) (d)—C-140
ANIXTER CABLE TV (d)—C-140
ANTRONIX INC. (m)—C-140
BUDCO (d)—C-144
CABLE SERVICES CO. INC. (d)—C-144
CABLETEK CENTER PRODUCTS INC. (m & d)—C-145
CATV SERVICES INC. (d)—C-145
CHANNELL COMMERCIAL CORP. (m)—C-147
COMPREHENSIVE VIDEO SUPPLY CORP. (d)—C-148
JERRY CONN ASSOCIATES INC. (d)—C-149
OROP SHOP LTD. INC. (d)—C-151
EEG ENTERPRISES INC. (m)—C-152
EM ELECTRONICS INC. (d)—C-153
GAMCO INDUSTRIES INC. (m)—C-154
INTERCEPT COMMUNICATION PRODUCTS INC. (d)—C-158
JUST OROP (d)—C-159
MICROSAT (d)—C-164
MULTILINK (m)—C-165
PASSIVE DEVICES INC. (d)—C-168
T. R. PITTS CO. (d)—C-169
POWER & TELEPHONE SUPPLY CO. INC. (d)—C-169
PYRAMID INDUSTRIES INC. (m)—C-170
RELIABLE ELECTRIC/UTILITY PRODUCTS (m)—C-171
RF TECHNOLOGIES (m & d)—C-171
RMS ELECTRONICS INC./CATV DIV. (d)—C-171
SANCHEZ COMMUNICATIONS (d)—C-172
SIGNAL VISION INC. (d)—C-173
TELECRAFTER PRODUCTS CORP. (m & d)—C-177
TONER CABLE EQUIPMENT INC. (d)—C-179
VIEWSONICS INC. (m)—C-182
WEATHER SCAN INC. (d)—C-183

0360-0180

Parental Control Devices

ADAPT COMMUNICATION SUPPLY CO. INC. (d)—C-137
AMERICAN LIGHTWAVE SYSTEMS INC. (m)—C-139
ANIXTER CABLE TV (CANADA) (d)—C-140
ANIXTER CABLE TV (d)—C-140
ANTRONIX INC. (m)—C-140
ARCOM LABS (d)—C-141
ARCOM LABS/NORTHERN CATV SALES (d)—C-141
CABLE SERVICES CO. INC. (d)—C-144
CABLETENNA CORP. (m)—C-145
CECO COMMUNICATIONS INC. (d)—C-146
COLORMAX ELECTRONIC CORP. (d)—C-148
JERRY CONN ASSOCIATES INC. (d)—C-149
CONTEC INTERNATIONAL (d)—C-149
EAGLE COMTRONICS INC. (m)—C-151
EEG ENTERPRISES INC. (m)—C-152
EM ELECTRONICS INC. (d)—C-153
GAMCO INDUSTRIES INC. (m)—C-154
INTERCEPT COMMUNICATION PRODUCTS INC. (m)—C-158
INTRASTELLAR ELECTRONICS (r)—C-158
JERROLD COMMUNICATIONS (m)—C-159
JUST OROP (d)—C-159
MEGA HERTZ (d)—C-163
MICROSAT (d)—C-164
MICROWAVE FILTER CO. INC. (m)—C-164
MIDWEST CATV (d)—C-164
MULTILINK (m)—C-165
PASSIVE DEVICES INC. (d)—C-168
PICO PRODUCTS INC. (m)—C-168
T. R. PITTS CO. (d)—C-169
RMS ELECTRONICS INC./CATV DIV. (d)—C-171
RMT ENGINEERING INC. (d)—C-171
SANCHEZ COMMUNICATIONS (d)—C-172
SCIENTIFIC-ATLANTA INC. (m)—C-172
SPECTRUM (d)—C-174
WEATHER SCAN INC. (d)—C-183

0360-0200

Pay Cable Systems

AM COMMUNICATIONS INC. (m)—C-139
AMERICAN LIGHTWAVE SYSTEMS INC. (m)—C-139
BLONDER-TONGUE LABORATORIES INC. (m)—C-143
CABLE SERVICES CO. INC. (d)—C-144
CABLE TECHNOLOGIES INTERNATIONAL INC. (d)—C-144
EAGLE COMTRONICS INC. (m)—C-151
IMMAD BROADCAST SERVICES (d & r)—C-157
INTERCEPT COMMUNICATION PRODUCTS INC. (m)—C-158
INTRASTELLAR ELECTRONICS (r)—C-158
JERROLD COMMUNICATIONS (m)—C-159
JJT DISTRIBUTING INC. (m)—C-159
MIDWEST CATV (d)—C-164
SCIENTIFIC-ATLANTA INC. (m)—C-172
SPECTRUM (d)—C-174
STATUSYSTEM INC. (m)—C-175
SYRCUITS INTERNATIONAL INC. (m)—C-176
TRIPLE CROWN ELECTRONICS INC. (m)—C-179

0360-0220

Switches

AM COMMUNICATIONS INC. (m)—C-139
ANIXTER CABLE TV (d)—C-140
ANTRONIX INC. (m)—C-140
ANTSCO CORP. (m)—C-141
ARCOM LABS (d)—C-141
CABLE SERVICES CO. INC. (d)—C-144
CABLETENNA CORP. (m)—C-145

CATV SERVICES INC. (d)—C-145
COLORMAX ELECTRONIC CORP. (d)—C-148
EM ELECTRONICS INC. (d)—C-153
GAMCO INDUSTRIES INC. (m)—C-154
G. C. ELECTRONICS CO. (m)—C-154
INTERCEPT COMMUNICATION PRODUCTS INC. (d)—C-158
JUST DROP (d)—C-159
MICROSAT (d)—C-164
MULTI PRODUCTS INTERNATIONAL (m)—C-166
PICO PRODUCTS INC. (m)—C-168
RMS ELECTRONICS INC./CATV DIV. (d)—C-171
SIGNAL VISION INC. (d)—C-173
SPECTRUM (d)—C-174
TELE-ENGINEERING CORP. (m)—C-177
TELE-MEASUREMENTS INC. (d)—C-177
VIEWSONICS INC. (m)—C-182
WEATHER SCAN INC. (d)—C-183

0360-0240

Traps

ANIXTER CABLE TV (CANADA) (d)—C-140
ANIXTER CABLE TV (d)—C-140
ANTRONIX INC. (m)—C-140
ANTSCO CORP. (m)—C-141
ARCOM LABS (m)—C-141
ARCOM LABS/NORTHERN CATV SALES (m)—C-141
BLONDER-TONGUE LABORATORIES INC. (m)—C-143
CABLE LINK INC. (d & r)—C-144
CABLE SERVICES CO. INC. (d)—C-144
CABLETENNA CORP. (m)—C-145
CATV SERVICES INC. (d)—C-145
COLORMAX ELECTRONIC CORP. (d)—C-148
dB COMMUNICATIONS INC. (d)—C-150
DROP SHOP LTD. INC. (d)—C-151
EAGLE COMTRONICS INC. (m)—C-151
EM ELECTRONICS INC. (d)—C-153
GAMCO INDUSTRIES INC. (m)—C-154
GODWIN'S DIS-K SATELLITE SYSTEMS INC. (d & r)—C-155
INTERCEPT COMMUNICATION PRODUCTS INC. (m)—C-158
JUST DROP (d)—C-159
LRC/VITEK ELECTRONICS (m)—C-162
MAIN LINE EQUIPMENT INC. (d & r)—C-163
MEGA HERTZ (d)—C-163
MICROSAT (d)—C-164
MICROWAVE FILTER CO. INC. (m)—C-164
MULTILINK (m)—C-165
T. R. PITTS CO. (d)—C-169
PPC (PRODUCTION PRODUCTS CO.) (m)—C-169
RMS ELECTRONICS INC./CATV DIV. (d)—C-171
RMT ENGINEERING INC. (d)—C-171
SANCHEZ COMMUNICATIONS (d)—C-172
SPECTRUM (d)—C-174
T.V.C. INC. (d)—C-180
VIEWSONICS INC. (m)—C-182
WEATHER SCAN INC. (d)—C-183

0360-0250

Addressable Traps

AM COMMUNICATIONS INC. (m)—C-139
AMERICAN LIGHTWAVE SYSTEMS INC. (m)—C-139
BETA TECH COMMUNICATIONS INC. (r)—C-143
CABLE SERVICES CO. INC. (d)—C-144
CONTEC INTERNATIONAL (d & r)—C-149
dB COMMUNICATIONS INC. (d)—C-150
B. E. DUVAL CO. (d)—C-151
ELECTROLINE EQUIPMENT INC. (m)—C-152
EM ELECTRONICS INC. (d)—C-153
JJT DISTRIBUTING INC. (m)—C-159
LIGHTNING ELECTRIC OF PENNSYLVANIA INC. (r)—C-161
MAIN LINE EQUIPMENT INC. (d & r)—C-183
MICRODYNE CORP. (m)—C-164
POWER & TELEPHONE SUPPLY CO. INC. (d)—C-169
SPECTRUM (d)—C-174
SYRCUITS INTERNATIONAL INC. (m)—C-176
TONER CABLE EQUIPMENT INC. (d)—C-179
VIEWSONICS INC. (m)—C-182

0360-0260

Wall Plates

ANIXTER CABLE TV (CANADA) (d)—C-140
ANIXTER CABLE TV (d)—C-140
ANTRONIX INC. (m)—C-140
ANTSCO CORP. (m)—C-141
AVA ELECTRONICS CORP. (m)—C-142
BUDCO (d)—C-144
CABLE SERVICES CO. INC. (d)—C-144
CABLETEK CENTER PRODUCTS INC. (m & d)—C-145
CABLETENNA CORP. (m)—C-145
CATV SERVICES INC. (d)—C-145
CECO COMMUNICATIONS INC. (d)—C-146
COLORMAX ELECTRONIC CORP. (d)—C-148
JERRY CONN ASSOCIATES INC. (d)—C-149
DROP SHOP LTD. INC. (m)—C-151
EM ELECTRONICS INC. (d)—C-153
GAMCO INDUSTRIES INC. (m)—C-154
G. C. ELECTRONICS CO. (m)—C-154
GILBERT ENGINEERING CO. INC. (m)—C-155
INTERCEPT COMMUNICATION PRODUCTS INC. (d)—C-158
JUST DROP (d)—C-159
KES/KLUNGNESS ELECTRONIC SUPPLY (d)—C-159
MULTILINK (d)—C-165
MULTI PRODUCTS INTERNATIONAL (m)—C-166
T. R. PITTS CO. (d)—C-169
POWER & TELEPHONE SUPPLY CO. INC. (d)—C-169
RMS ELECTRONICS INC./CATV DIV. (d)—C-171
RMT ENGINEERING INC. (d)—C-171
SANCHEZ COMMUNICATIONS (d)—C-172
VIEWSONICS INC. (m)—C-182
WEATHER SCAN INC. (d)—C-183

0370 TRANSMISSION LINES & ACCESSORIES

0370-0020

Cable Sealant

ADAPT COMMUNICATION SUPPLY CO. INC. (d)—C-137
ALPHA WIRE CORP. (m)—C-139
ANIXTER CABLE TV (CANADA) (d)—C-140
ANIXTER CABLE TV (d)—C-140
BUDCO (d)—C-144
CABLE SERVICES CO. INC. (d)—C-144
CABLETEK CENTER PRODUCTS INC. (m & d)—C-145
JERRY CONN ASSOCIATES INC. (d)—C-149
DECIBEL PRODUCTS INC. (m)—C-150
DROP SHOP LTD. INC. (d)—C-151
EM ELECTRONICS INC. (d)—C-153
THE GEORGE-INGRAHAM CORP. (d)—C-155
HOLZBERG INC. (d)—C-157
JUST DROP (d)—C-159
LIGHTNING ELECTRIC OF PENNSYLVANIA INC. (r)—C-161
MIDWEST CATV (d)—C-164
MULTILINK (m)—C-165
FRED A. NUDD CORP. (r)—C-167
PASSIVE DEVICES INC. (d)—C-168
PICO PRODUCTS INC. (m)—C-168
T. R. PITTS CO. (d)—C-169
PLYMOUTH RUBBER CO. INC. (m)—C-169
POWER & TELEPHONE SUPPLY CO. INC. (d)—C-169
RMS ELECTRONICS INC./CATV DIV. (d)—C-171
SANCHEZ COMMUNICATIONS (d)—C-172
SIGNAL VISION INC. (d)—C-173
STEVENS TOWER CO. INC. (d & r)—C-175
TRANSMISSION STRUCTURES LTD. (r)—C-179

0370-0040

Coaxial Cable, Trunk & Feeder

ADAPT COMMUNICATION SUPPLY CO. INC. (d)—C-137
ALPHA WIRE CORP. (m)—C-139
ANIXTER CABLE TV (CANADA) (d)—C-140
ANIXTER CABLE TV (d)—C-140
BELDEN WIRE & CABLE (m)—C-143
CABLE SERVICES CO. INC. (d)—C-144
CABLEWAVE SYSTEMS (m)—C-145
CATV SERVICES INC. (d)—C-145
CHANNEL MASTER (m)—C-146
CHANNELL COMMERCIAL CORP. (d)—C-147
CLARK WIRE AND CABLE (d)—C-147
COMM/SCOPE INC. (m)—C-148
JERRY CONN ASSOCIATES INC. (d)—C-149
dB COMMUNICATIONS INC. (d)—C-150
DECIBEL PRODUCTS INC. (m)—C-150
DIELECTRIC COMMUNICATIONS (m)—C-150
DROP SHOP LTD. INC. (d)—C-151
EMCEE (d)—C-152
EM ELECTRONICS INC. (d)—C-153
THE GEORGE-INGRAHAM CORP. (d)—C-155
HALL ELECTRONICS INC. (d)—C-156
HOLZBERG INC. (d)—C-157
IMMAD BROADCAST SERVICES (d & r)—C-157
JAMPRO ANTENNAS INC. (d)—C-158
LIGHTNING ELECTRIC OF PENNSYLVANIA INC. (r)—C-161
LINEAR TELECOMMUNICATIONS (d)—C-161
MICROWAVE RADIO CORP. (d)—C-164
MIDLAND METALS CORP. (d)—C-164
MOHAWK WIRE & CABLE CORP. (m)—C-165
FRED A. NUDD CORP. (r)—C-167
PASSIVE DEVICES INC. (d)—C-168
PICO PRODUCTS INC. (m)—C-168
POWER & TELEPHONE SUPPLY CO. INC. (d)—C-169
RADIATION SYSTEMS INC. (d)—C-170
RMS ELECTRONICS INC./CATV DIV. (d)—C-171
SANCHEZ COMMUNICATIONS (d)—C-172
SCIENTIFIC-ATLANTA INC. (m)—C-172
SEI ELECTRONICS (d)—C-173
SHIVELY LABORATORIES INC. (m)—C-173
SIGNAL VISION INC. (d)—C-173
SINGER PRODUCTS INC. (d)—C-174
SPECTRUM (d)—C-174
STEVENS TOWER CO. INC. (d & r)—C-175
S.W.R. INC. (m & r)—C-175
TAMAQUA CABLE PRODUCTS CORP. (d)—C-176
TEPCO CORP. (d)—C-178
TIMES FIBER COMMUNICATIONS INC. (m)—C-179
TONER CABLE EQUIPMENT INC. (d)—C-179
TRANSMISSION STRUCTURES LTD. (r)—C-179
TRILOGY COMMUNICATIONS (m)—C-179
TROMPETER ELECTRONICS INC. (m)—C-180
T.V.C. INC. (d)—C-180
WEATHER SCAN INC. (d)—C-183

0370-0060

Coaxial Relays

ANTSCO CORP. (m)—C-141
CABLE SERVICES CO. INC. (d)—C-144
CATV SERVICES INC. (d)—C-145
COMSONICS INC. (m & r)—C-148
DECIBEL PRODUCTS INC. (m)—C-150
DOW-KEY MICROWAVE CORP. (m)—C-151
THE GEORGE-INGRAHAM CORP. (d)—C-155
IMMAD BROADCAST SERVICES (r)—C-157
JAMPRO ANTENNAS INC. (d)—C-158
LIGHTNING ELECTRIC OF PENNSYLVANIA INC. (r)—C-161
MIDWEST CATV (d)—C-164
NARDA MICROWAVE CORP. (m)—C-166
NCS INDUSTRIES (d)—C-166
PECA INC. (m)—C-168
POWER & TELEPHONE SUPPLY CO. INC. (d)—C-169
RMS ELECTRONICS INC./CATV DIV. (d)—C-171
SEI ELECTRONICS (d)—C-173
SPECTRUM (d)—C-174
STEVENS TOWER CO. INC. (r)—C-175

0370-0080
—RF/IF sensing

CABLE SERVICES CO. INC. (d)—C-144
CATV SERVICES INC. (d)—C-145
COMSONICS INC. (m & r)—C-148
DOW-KEY MICROWAVE CORP. (m)—C-151
SPECTRUM (d)—C-174

0370-0100
—standard

CATV SERVICES INC. (d)—C-145
COMSONICS INC. (m & r)—C-148
DOW-KEY MICROWAVE CORP. (m)—C-151
FRED A. NUDD CORP. (r)—C-167
POWER & TELEPHONE SUPPLY CO. INC. (d)—C-169
TONER CABLE EQUIPMENT INC. (d)—C-179

0370-0120
—video sensing

CATV SERVICES INC. (d)—C-145
COMSONICS INC. (m & r)—C-148

0370-0140

Connectors & Fittings

ADAPT COMMUNICATION SUPPLY CO. INC. (d)—C-137
ALLIED ELECTRONICS (d)—C-138
ALPHA WIRE CORP. (m)—C-139
ANIXTER CABLE TV (CANADA) (d)—C-140
ANIXTER CABLE TV (d)—C-140
ANTSCO CORP. (m)—C-141
AVA ELECTRONICS CORP. (m)—C-142
CABLE-LOCK CONNECTORS LTD. (m)—C-144
CABLE SERVICES CO. INC. (d)—C-144
CABLEWAVE SYSTEMS (m)—C-145
CANARE CABLE INC. (m & d)—C-145
CATV SERVICES INC. (d)—C-145
CAVECO EQUIPMENT LTD. (d)—C-146
CHANNEL MASTER (m)—C-146
CLARK WIRE AND CABLE (d)—C-147
COLORMAX ELECTRONIC CORP. (d)—C-148
JERRY CONN ASSOCIATES INC. (d)—C-149
CROUSE-HINDS CAM-LOK PRODUCTS (m)—C-149
dB COMMUNICATIONS INC. (d)—C-150
DECIBEL PRODUCTS INC. (m)—C-150
DIELECTRIC COMMUNICATIONS (m)—C-150
DROP SHOP LTD. INC. (d)—C-151
B. E. DUVAL CO. (d)—C-151
FUSION ELECTRONICS INC. (d)—C-154
GABRIEL ELECTRONICS INC. (m)—C-154
THE GEORGE-INGRAHAM CORP. (d)—C-155
GILBERT ENGINEERING CO. INC. (m)—C-155
GMP (m & d)—C-155
GOULD INC. (m)—C-155
ITT CANNON (m)—C-158
JAMPRO ANTENNAS INC. (d)—C-158
JUST DROP (d)—C-159
KINGS ELECTRONICS CO. INC. (m)—C-160
LEMO USA INC. (m & d)—C-161

LIGHTNING ELECTRIC OF PENNSYLVANIA INC. (r)—C-161
LRC/VITEK ELECTRONICS (m)—C-162
MAGNAVOX CATV SYSTEMS INC. (d)—C-162
MEGA HERTZ (d)—C-163
MICROSAT (d)—C-164
MIDWEST CATV (m)—C-164
MULTILINK (m)—C-165
FRED A. NUDD CORP. (d & r)—C-167
PASSIVE DEVICES INC. (d)—C-168
T. R. PITTS CO. (d)—C-169
POWER & TELEPHONE SUPPLY CO. INC. (d)—C-169
PPC (PRODUCTION PRODUCTS CO.) (m)—C-169
PYRAMID INDUSTRIES INC. (m)—C-170
QUALITY VIDEO SUPPLY CORP. (m & d)—C-170
RADIATION SYSTEMS INC. (d)—C-170
RAYCHEM CORP. (m)—C-171
RMS ELECTRONICS INC./CATV DIV. (d)—C-171
SANCHEZ COMMUNICATIONS (d)—C-172
SEI ELECTRONICS (d)—C-173
SHIVELY LABORATORIES INC. (m & d)—C-173
SIECOR CORP. (m)—C-173
SIGNAL VISION INC. (d)—C-173
SINGER PRODUCTS INC. (d)—C-174
SPECTRUM (d)—C-174
STEVENS TOWER CO. INC. (d & r)—C-175
TELEPLEX INC. (m)—C-177
TENNAPLEX SYSTEMS LTD. (d)—C-178
TEPCO CORP. (d)—C-178
TIMES FIBER COMMUNICATIONS INC. (m)—C-179
TONER CABLE EQUIPMENT INC. (d)—C-179
TRANSMISSION STRUCTURES LTD. (d & r)—C-179
TROMPETER ELECTRONICS INC. (m)—C-180
VEAM (m)—C-182
VIEWSONICS INC. (m)—C-182
WEATHER SCAN INC. (d)—C-183

0370-0160
—foam dielectric

ADAPT COMMUNICATION SUPPLY CO. INC. (d)—C-137
ANIXTER CABLE TV (CANADA) (d)—C-140
CABLE SERVICES CO. INC. (d)—C-144
CABLEWAVE SYSTEMS (m)—C-145
CATV SERVICES INC. (d)—C-145
CLARK WIRE AND CABLE (d)—C-147
JERRY CONN ASSOCIATES INC. (d)—C-149
DECIBEL PRODUCTS INC. (m)—C-150
GABRIEL ELECTRONICS INC. (m)—C-154
GILBERT ENGINEERING CO. INC. (m)—C-155
ITT CANNON (m)—C-158
JAMPRO ANTENNAS INC. (d)—C-158
JUST DROP (d)—C-159
KINGS ELECTRONICS CO. INC. (m)—C-160
MAGNAVOX CATV SYSTEMS INC. (d)—C-162
MICROSAT (d)—C-164
MOHAWK WIRE & CABLE CORP. (m)—C-165
FRED A. NUDD CORP. (d & r)—C-167
RMS ELECTRONICS INC./CATV DIV. (d)—C-171
SANCHEZ COMMUNICATIONS (d)—C-172
SHIVELY LABORATORIES INC. (m & d)—C-173
SIGNAL VISION INC. (d)—C-173
STEVENS TOWER CO. INC. (d & r)—C-175
TENNAPLEX SYSTEMS LTD. (d)—C-178
TEPCO CORP. (d)—C-178
WEATHER SCAN INC. (d)—C-183

0370-0180
—optical fiber

ADAPT COMMUNICATION SUPPLY CO. INC. (d)—C-137
ANIXTER CABLE TV (CANADA) (d)—C-140
CABLE SERVICES CO. INC. (d)—C-144
DECIBEL PRODUCTS INC. (m)—C-150
GOULD INC. (d)—C-155
JAMPRO ANTENNAS INC. (d)—C-158
JUST DROP (d)—C-159
MICROSAT (d)—C-164
MOHAWK WIRE & CABLE CORP. (m)—C-165
RMS ELECTRONICS INC./CATV DIV. (d)—C-171
SANCHEZ COMMUNICATIONS (d)—C-172
SIECOR CORP. (m)—C-173
STEVENS TOWER CO. INC. (d & r)—C-175

0370-0200
—solid core

ADAPT COMMUNICATION SUPPLY CO. INC. (d)—C-137
ANIXTER CABLE TV (CANADA) (d)—C-140
CLARK WIRE AND CABLE (d)—C-147
DECIBEL PRODUCTS INC. (m)—C-150
GABRIEL ELECTRONICS INC. (m)—C-154
GILBERT ENGINEERING CO. INC. (m)—C-155
JAMPRO ANTENNAS INC. (d)—C-158
JUST DROP (d)—C-159
KINGS ELECTRONICS CO. INC. (m)—C-160
MIDLAND METALS CORP. (d)—C-164
MOHAWK WIRE & CABLE CORP. (m)—C-165
SANCHEZ COMMUNICATIONS (d)—C-172
SIGNAL VISION INC. (d)—C-173
STEVENS TOWER CO. INC. (d & r)—C-175
TEPCO CORP. (d)—C-178
WEATHER SCAN INC. (d)—C-183

0370-0220
Drop Cable

ADAPT COMMUNICATION SUPPLY CO. INC. (d)—C-137
ANIXTER CABLE TV (CANADA) (d)—C-140
ANIXTER CABLE TV (d)—C-140
ANTSCO CORP. (m)—C-141
BELDEN WIRE & CABLE (m)—C-143
CABLE SERVICES CO. INC. (d)—C-144
CATV SERVICES INC. (d)—C-145
CLARK WIRE AND CABLE (d)—C-147
COMMSCOPE INC. (m)—C-148
JERRY CONN ASSOCIATES INC. (d)—C-149
dB COMMUNICATIONS INC. (d)—C-150
DECIBEL PRODUCTS INC. (m)—C-150
DROP SHOP LTD. INC. (d)—C-151
B. E. DUVAL CO. (d)—C-151
EM ELECTRONICS INC. (d)—C-153
THE GEORGE-INGRAHAM CORP. (d)—C-155
HEWLETT-PACKARD CO. (m)—C-156
JAMPRO ANTENNAS INC. (d)—C-158
JUST DROP (d)—C-159
LIGHTNING ELECTRIC OF PENNSYLVANIA INC. (r)—C-161
MAIN LINE EQUIPMENT INC. (d & r)—C-163
MEGA HERTZ (d)—C-163
MIDLAND METALS CORP. (d)—C-164
MIDWEST CATV (d)—C-164
MOHAWK WIRE & CABLE CORP. (m)—C-165
PASSIVE DEVICES INC. (d)—C-168
POWER & TELEPHONE SUPPLY CO. INC. (d)—C-169
RMS ELECTRONICS INC./CATV DIV. (d)—C-171
RMT ENGINEERING INC. (d)—C-171
SANCHEZ COMMUNICATIONS (d)—C-172
SCIENTIFIC-ATLANTA INC. (m)—C-172
SIECOR CORP. (m)—C-173
SIGNAL VISION INC. (d)—C-173
SPECTRUM (d)—C-174
TAMAQUA CABLE PRODUCTS CORP. (d)—C-176
TIMES FIBER COMMUNICATIONS INC. (m)—C-179
TONER CABLE EQUIPMENT INC. (d)—C-179
TRILOGY COMMUNICATIONS (m)—C-179
T.V.C. INC. (d)—C-180

Construction/Equipment Supply/Engineering/Drafting/Repair
Cable Services Company/Inc.
2113 Marydale Ave., Williamsport, PA 17701
Nationwide: 800-326-9444 • Fax: 717-322-5373

0370-0240
Fiber Optic Equipment

ADC TELECOMMUNICATIONS INC. (m)—C-137
AMERICAN LIGHTWAVE SYSTEMS INC. (m)—C-139
ANIXTER CABLE TV (CANADA) (d)—C-140
ANTENNA TECHNOLOGY (d)—C-140
ARTEL COMMUNICATIONS CORP. (m)—C-141
CABLE SERVICES CO. INC. (d & r)—C-144
CATEL TELECOMMUNICATIONS (m)—C-145
CATV SERVICES INC. (d)—C-145
CAVECO EQUIPMENT LTD. (d)—C-146
C-COR ELECTRONICS INC. (m)—C-146
EM ELECTRONICS INC. (d)—C-153
FUSION ELECTRONICS INC. (d)—C-154
GENERAL ELECTRIC CO. (m)—C-154
THE GEORGE-INGRAHAM CORP. (d)—C-155
GOULD INC. (m)—C-155
THE GRASS VALLEY GROUP INC. (m)—C-155
HOLZBERG INC. (d)—C-157
BEN HUGHES COMMUNICATION PRODUCTS CO. (m)—C-157
JERROLD COMMUNICATIONS (m)—C-159
LANDY ASSOCIATES INC. (d)—C-160
LASER DIODE INC. (m)—C-160
LIGHTNING ELECTRIC OF PENNSYLVANIA INC. (d & r)—C-161
NCS INDUSTRIES (d & r)—C-166
NEXUS ENGINEERING CORP. (m & d)—C-166
ORCHARD COMMUNICATIONS INC. (m)—C-167
PANASONIC COMMUNICATIONS & SYSTEMS CO. (m)—C-168
PLASMEC SYSTEMS LTD. (d)—C-169
POWER & TELEPHONE SUPPLY CO. INC. (d)—C-169
PREFORMED LINE PRODUCTS CO. (m)—C-169
QUALITY VIDEO SUPPLY CORP. (d)—C-170
RAYCHEM CORP. (m)—C-171
RF TECHNOLOGIES (m & d)—C-171
RF TECHNOLOGY INC. (m)—C-171
RYCOM INSTRUMENTS INC. (m)—C-172
SIECOR CORP. (m)—C-173
SYNCHRONOUS COMMUNICATIONS INC. (m)—C-176
TONER CABLE EQUIPMENT INC. (d)—C-179

0370-0260
—fibers

AMERICAN LIGHTWAVE SYSTEMS INC. (m)—C-139
NEXUS ENGINEERING CORP. (m & d)—C-166
FRED A. NUDD CORP. (d & r)—C-167

0370-0280
—transmission systems

ADC TELECOMMUNICATIONS INC. (m)—C-137
AMERICAN LIGHTWAVE SYSTEMS INC. (m)—C-139
ANIXTER CABLE TV (CANADA) (d)—C-140
ARTEL COMMUNICATIONS CORP. (m)—C-141
AUGAT COMMUNICATIONS GROUP INC. (m)—C-142
CATEL TELECOMMUNICATIONS (m)—C-145
CATV SERVICES INC. (d)—C-145
COMPREHENSIVE VIDEO SUPPLY CORP. (d)—C-148
DYNAIR ELECTRONICS INC. (m)—C-151
LASER DIODE INC. (m)—C-160
MICROSAT (d)—C-164
NEXUS ENGINEERING CORP. (m & d)—C-166
FRED A. NUDD CORP. (r)—C-167
ORCHARD COMMUNICATIONS INC. (m)—C-167
PREFORMED LINE PRODUCTS CO. (m)—C-169
RF TECHNOLOGY INC. (m)—C-171

0370-0300
—transmission links

ADC TELECOMMUNICATIONS INC. (m)—C-137
AMERICAN LIGHTWAVE SYSTEMS INC. (m)—C-139
ANIXTER CABLE TV (CANADA) (d)—C-140
ARTEL COMMUNICATIONS CORP. (m)—C-141
AUGAT COMMUNICATIONS GROUP INC. (m)—C-142
DYNAIR ELECTRONICS INC. (m)—C-151
LASER DIODE INC. (m)—C-160
NEXUS ENGINEERING CORP. (m & d)—C-166
ORCHARD COMMUNICATIONS INC. (m)—C-167
PREFORMED LINE PRODUCTS CO. (m)—C-169
RF TECHNOLOGY INC. (m)—C-171

0370-0320
Optical Fiber Cable

AMERICAN LIGHTWAVE SYSTEMS INC. (m)—C-139
ANIXTER CABLE TV (CANADA) (d)—C-140
ANIXTER CABLE TV (d)—C-140
BELDEN WIRE & CABLE (m)—C-143
BIW CABLE SYSTEMS INC. (m)—C-143
CABLE SERVICES CO. INC. (d)—C-144
CLARK WIRE AND CABLE (d)—C-147
COMMSCOPE INC. (m)—C-148
JERRY CONN ASSOCIATES INC. (d)—C-149
DECIBEL PRODUCTS INC. (m)—C-150
THE GEORGE-INGRAHAM CORP. (d)—C-155
HEWLETT-PACKARD CO. (m)—C-156
LIGHTNING ELECTRIC OF PENNSYLVANIA INC. (d & r)—C-161
MICROSAT (d)—C-164
MIDLAND METALS CORP. (d)—C-164
MOHAWK WIRE & CABLE CORP. (m)—C-165
NEXUS ENGINEERING CORP. (m & d)—C-166
T. R. PITTS CO. (d)—C-169
POWER & TELEPHONE SUPPLY CO. INC. (d)—C-169
QUALITY VIDEO SUPPLY CORP. (d)—C-170
RF TECHNOLOGIES (m & d)—C-171
SIECOR CORP. (m)—C-173
SINGER PRODUCTS INC. (d)—C-174
SPECTRUM (d)—C-174
TAMAQUA CABLE PRODUCTS CORP. (d)—C-176

0370-0340
Pressurization Equipment

CABLEWAVE SYSTEMS (m)—C-145
DECIBEL PRODUCTS INC. (m)—C-150
DEDO WEIGERT FILM GmbH (m & d)—C-150

GABRIEL ELECTRONICS INC. (m)—C-154
THE GEORGE-INGRAHAM CORP. (d)—C-155
GMP (m & d)—C-155
JAMPRO ANTENNAS INC. (d)—C-158
LIGHTNING ELECTRIC OF PENNSYLVANIA INC. (r)—C-161
POWER & TELEPHONE SUPPLY CO. INC. (d)—C-169
SHIVELY LABORATORIES INC. (m)—C-173
TEPCO CORP. (d)—C-178

0370-0360

Security Seals & Fasteners

ANIXTER CABLE TV (CANADA) (d)—C-140
ANTSCO CORP. (m)—C-141
BUDCO (d)—C-144
CABLE SERVICES CO. INC. (d)—C-144
CABLETEK CENTER PRODUCTS INC. (m & d)—C-145
CATV SERVICES INC. (d)—C-145
DEDO WEIGERT FILM GmbH (d)—C-150
DROP SHOP LTD. INC. (d)—C-151
THE GEORGE-INGRAHAM CORP. (d)—C-155
LIGHTNING ELECTRIC OF PENNSYLVANIA INC. (r)—C-161
POWER & TELEPHONE SUPPLY CO. INC. (d)—C-169
PYRAMID INDUSTRIES INC. (m)—C-170
TELECRAFTER PRODUCTS CORP. (m & d)—C-177
VIEWSONICS INC. (m)—C-182

0370-0380

Special Applications Cable

ANIXTER CABLE TV (CANADA) (d)—C-140
ANIXTER CABLE TV (d)—C-140
CABLE SERVICES CO. INC. (d)—C-144
CATV SERVICES INC. (d)—C-145
COMPREHENSIVE VIDEO SUPPLY CORP. (d)—C-148
DECIBEL PRODUCTS INC. (m)—C-150
THE GEORGE-INGRAHAM CORP. (d)—C-155
JUST DROP (d)—C-159
LIGHTNING ELECTRIC OF PENNSYLVANIA INC. (r)—C-161
MIDWEST CATV (d)—C-164
POWER & TELEPHONE SUPPLY CO. INC. (d)—C-169
TRILOGY COMMUNICATIONS (m)—C-179

0370-0400

Splitters

ADAPT COMMUNICATION SUPPLY CO. INC. (d)—C-137
ANIXTER CABLE TV (CANADA) (d)—C-140
ANIXTER CABLE TV (d)—C-140
ANTRONIX INC. (m)—C-140
ANTSCO CORP. (m)—C-141
BLONDER-TONGUE LABORATORIES INC. (m)—C-143
CABLE SERVICES CO. INC. (d)—C-144
CABLETENNA CORP. (m)—C-145
CATV SERVICES INC. (d)—C-145
C-COR ELECTRONICS INC. (m)—C-146
CHANNEL MASTER (m)—C-146
COLORMAX ELECTRONIC CORP. (d)—C-148
B. E. DUVAL CO. (d)—C-151
ELECTROLINE EQUIPMENT INC. (m)—C-152
FUSION ELECTRONICS INC. (d)—C-154
THE GEORGE-INGRAHAM CORP. (d)—C-155
GOULD INC. (m)—C-155
INTERCEPT COMMUNICATION PRODUCTS INC. (m)—C-158
JUST DROP (d)—C-159
KDI/TRIANGLE ELECTRONICS (m)—C-159
LIGHTNING ELECTRIC OF PENNSYLVANIA INC. (r)—C-161
MAGNAVOX CATV SYSTEMS INC. (m)—C-162
MAIN LINE EQUIPMENT INC. (d)—C-163
MICRO COMMUNICATIONS INC. (m)—C-164
MICROWAVE FILTER CO. INC. (m)—C-164
MIDWEST CATV (d)—C-164
FRED A. NUDD CORP. (d & r)—C-167
PASSIVE DEVICES INC. (m & d)—C-168
PECA INC. (m)—C-168
PICO PRODUCTS INC. (m)—C-168
POWER & TELEPHONE SUPPLY CO. INC. (d)—C-169
QUALITY VIDEO SUPPLY CORP. (d)—C-170
RMS ELECTRONICS INC./CATV DIV. (m)—C-171
SANCHEZ COMMUNICATIONS (d)—C-172
SCIENTIFIC-ATLANTA INC. (m)—C-172
SHIVELY LABORATORIES INC. (m)—C-173
SIGNAL VISION INC. (d)—C-173
SPECTRUM (d)—C-174
TELEPLEX INC. (m)—C-177
TENNAPLEX SYSTEMS LTD. (d)—C-178
TEPCO CORP. (d)—C-178
TONER CABLE EQUIPMENT INC. (m)—C-179
VIEWSONICS INC. (m)—C-182
WIDE BAND ENGINEERING CO. (m)—C-183

0370-0420

Taps

ADAPT COMMUNICATION SUPPLY CO. INC. (d)—C-137
ANIXTER CABLE TV (CANADA) (d)—C-140
ANIXTER CABLE TV (d)—C-140
ANTENNA TECHNOLOGY (d)—C-140
ANTRONIX INC. (m)—C-140
ANTSCO CORP. (m)—C-141
BLONDER-TONGUE LABORATORIES INC. (m)—C-143
CABLE LINK INC. (d & r)—C-144
CABLE SERVICES CO. INC. (d)—C-144
CABLETENNA CORP. (m)—C-145
CATV SERVICES INC. (d)—C-145
CAVECO EQUIPMENT LTD. (d)—C-146
CHANNEL MASTER (m)—C-146
COLORMAX ELECTRONIC CORP. (d)—C-148
JERRY CONN ASSOCIATES INC. (d)—C-149
B. E. DUVAL CO. (d)—C-151
EAGLE COMTRONICS INC. (m)—C-151
ELECTROLINE EQUIPMENT INC. (m)—C-152
EM ELECTRONICS INC. (d)—C-153
FUSION ELECTRONICS INC. (d)—C-154
THE GEORGE-INGRAHAM CORP. (d)—C-155
GOULD INC. (m)—C-155
INTERCEPT COMMUNICATION PRODUCTS INC. (m)—C-158
JERROLD COMMUNICATIONS (m)—C-159
KES/KLUNGNESS ELECTRONIC SUPPLY (d)—C-159
LIGHTNING ELECTRIC OF PENNSYLVANIA INC. (r)—C-161
MAGNAVOX CATV SYSTEMS INC. (m)—C-162
MAIN LINE EQUIPMENT INC. (d)—C-163
MEGA HERTZ (d)—C-163
MIDWEST CATV (d)—C-164
PASSIVE DEVICES INC. (m)—C-168
PECA INC. (m)—C-168
PICO PRODUCTS INC. (m)—C-168
T. R. PITTS CO. (d)—C-169
POWER & TELEPHONE SUPPLY CO. INC. (d)—C-169
RMS ELECTRONICS INC./CATV DIV. (m & d)—C-171
RMT ENGINEERING INC. (d)—C-171
SANCHEZ COMMUNICATIONS (d)—C-172
SCIENTIFIC-ATLANTA INC. (m)—C-172
SIGNAL VISION INC. (d)—C-173
SPECTRUM (d)—C-174
TONER CABLE EQUIPMENT INC. (m)—C-179
VIEWSONICS INC. (m)—C-182
WEATHER SCAN INC. (d)—C-183
WIDE BAND ENGINEERING CO. (m)—C-183

0370-0440
—aerial

ADAPT COMMUNICATION SUPPLY CO. INC. (d)—C-137
ANIXTER CABLE TV (CANADA) (d)—C-140
CABLE LINK INC. (d & r)—C-144
CABLE SERVICES CO. INC. (d)—C-144
CABLETENNA CORP. (m)—C-145
CATV SERVICES INC. (d)—C-145
JERRY CONN ASSOCIATES INC. (d)—C-149
B. E. DUVAL CO. (d)—C-151
EAGLE COMTRONICS INC. (m)—C-151
INTERCEPT COMMUNICATION PRODUCTS INC. (m)—C-158
JERROLD COMMUNICATIONS (m)—C-159
JUST DROP (d)—C-159
KES/KLUNGNESS ELECTRONIC SUPPLY (d)—C-159
MAGNAVOX CATV SYSTEMS INC. (m)—C-162
MAIN LINE EQUIPMENT INC. (d)—C-163
PASSIVE DEVICES INC. (d)—C-168
POWER & TELEPHONE SUPPLY CO. INC. (d)—C-169
SCIENTIFIC-ATLANTA INC. (m)—C-172
SIGNAL VISION INC. (d)—C-173
TONER CABLE EQUIPMENT INC. (m)—C-179
WEATHER SCAN INC. (d)—C-183

0370-0460
—directional

ADAPT COMMUNICATION SUPPLY CO. INC. (d)—C-137
ANIXTER CABLE TV (CANADA) (d)—C-140
ANTRONIX INC. (m)—C-140
ANTSCO CORP. (m)—C-141
BLONDER-TONGUE LABORATORIES INC. (m)—C-143
CABLE LINK INC. (d & r)—C-144
CABLE SERVICES CO. INC. (d)—C-144
CABLETENNA CORP. (m)—C-145
CATV SERVICES INC. (d)—C-145
JERRY CONN ASSOCIATES INC. (d)—C-149
B. E. DUVAL CO. (d)—C-151
EAGLE COMTRONICS INC. (m)—C-151
ELECTROLINE EQUIPMENT INC. (m)—C-152
GOULD INC. (m)—C-155
INTERCEPT COMMUNICATION PRODUCTS INC. (m)—C-158
JERROLD COMMUNICATIONS (m)—C-159
KES/KLUNGNESS ELECTRONIC SUPPLY (d)—C-159
MAGNAVOX CATV SYSTEMS INC. (m)—C-162
MAIN LINE EQUIPMENT INC. (d)—C-163
NARDA MICROWAVE CORP. (m)—C-166
PASSIVE DEVICES INC. (d)—C-168
PECA INC. (m)—C-168
POWER & TELEPHONE SUPPLY CO. INC. (d)—C-169
SANCHEZ COMMUNICATIONS (d)—C-172
SCIENTIFIC-ATLANTA INC. (m)—C-172
SHIVELY LABORATORIES INC. (m)—C-173
SIGNAL VISION INC. (d)—C-173
TONER CABLE EQUIPMENT INC. (m)—C-179
WEATHER SCAN INC. (d)—C-183
WIDE BAND ENGINEERING CO. (m)—C-183

0370-0480
—multitap

ANIXTER CABLE TV (CANADA) (d)—C-140
ANTRONIX INC. (m)—C-140
ANTSCO CORP. (m)—C-141
BLONDER-TONGUE LABORATORIES INC. (m)—C-143
CABLE LINK INC. (d & r)—C-144
CABLE SERVICES CO. INC. (d)—C-144
CABLETENNA CORP. (m)—C-145
CATV SERVICES INC. (d)—C-145
JERRY CONN ASSOCIATES INC. (d)—C-149
B. E. DUVAL CO. (d)—C-151
EAGLE COMTRONICS INC. (m)—C-151
ELECTROLINE EQUIPMENT INC. (m)—C-152
GOULD INC. (m)—C-155
INTERCEPT COMMUNICATION PRODUCTS INC. (m)—C-158
JERROLD COMMUNICATIONS (m)—C-159
KES/KLUNGNESS ELECTRONIC SUPPLY (d)—C-159
MAGNAVOX CATV SYSTEMS INC. (m)—C-162
POWER & TELEPHONE SUPPLY CO. INC. (d)—C-169
SCIENTIFIC-ATLANTA INC. (m)—C-172
SIGNAL VISION INC. (d)—C-173
TONER CABLE EQUIPMENT INC. (m)—C-179
T.V.C. INC. (d)—C-180
WEATHER SCAN INC. (d)—C-183

0370-0500
—pedestal

ANIXTER CABLE TV (CANADA) (d)—C-140
ANTRONIX INC. (m)—C-140
ANTSCO CORP. (m)—C-141
CABLE LINK INC. (d & r)—C-144
CABLE SERVICES CO. INC. (d)—C-144
CABLETENNA CORP. (m)—C-145
CATV SERVICES INC. (d)—C-145
JERRY CONN ASSOCIATES INC. (d)—C-149
B. E. DUVAL CO. (d)—C-151
EAGLE COMTRONICS INC. (m)—C-151
ELECTROLINE EQUIPMENT INC. (m)—C-152
GOULD INC. (m)—C-155
INTERCEPT COMMUNICATION PRODUCTS INC. (m)—C-158
JERROLD COMMUNICATIONS (m)—C-159
JUST DROP (d)—C-159
MAGNAVOX CATV SYSTEMS INC. (m)—C-162
MAIN LINE EQUIPMENT INC. (d)—C-163
POWER & TELEPHONE SUPPLY CO. INC. (d)—C-169
SANCHEZ COMMUNICATIONS (d)—C-172
SIGNAL VISION INC. (d)—C-173
TONER CABLE EQUIPMENT INC. (m)—C-179

0370-0520

Terminal Equipment

ADC TELECOMMUNICATIONS INC. (m)—C-137
ANIXTER CABLE TV (CANADA) (d)—C-140
ANIXTER CABLE TV (d)—C-140
CABLE SERVICES CO. INC. (d)—C-144
CABLETEK CENTER PRODUCTS INC. (m & d)—C-145
JERRY CONN ASSOCIATES INC. (d)—C-149
THE GEORGE-INGRAHAM CORP. (d)—C-155
JUST DROP (d)—C-159
LIGHTNING ELECTRIC OF PENNSYLVANIA INC. (r)—C-161
MIDWEST CATV (d)—C-164
FRED A. NUDD CORP. (r)—C-167
POWER & TELEPHONE SUPPLY CO. INC. (d)—C-169
SIECOR CORP. (m)—C-173
SPECTRUM (d)—C-174
SYNCHRONOUS COMMUNICATIONS INC. (m)—C-176
TELEMET (m)—C-177
TONER CABLE EQUIPMENT INC. (d)—C-179

0370-0540
—service boxes

ANIXTER CABLE TV (CANADA) (d)—C-140
BUDCO (d)—C-144
CABLE SERVICES CO. INC. (d)—C-144
CABLETEK CENTER PRODUCTS INC. (m & d)—C-145
CATV SERVICES INC. (d)—C-145
DROP SHOP LTD. INC. (m)—C-151
HOFFMAN ENGINEERING CO. (m)—C-156
JUST DROP (d)—C-159
FRED A. NUDD CORP. (r)—C-167
POWER & TELEPHONE SUPPLY CO. INC. (d)—C-169
RMS ELECTRONICS INC./CATV DIV. (d)—C-171

SANCHEZ COMMUNICATIONS (d)—C-172
TONER CABLE EQUIPMENT INC. (m)—C-179

0370-0560
—service boxes—exterior

ANIXTER CABLE TV (CANADA) (d)—C-140
CABLETEK CENTER PRODUCTS INC. (m & d)—C-145
CATV SERVICES INC. (d)—C-145
HOFFMAN ENGINEERING CO. (m)—C-156
JUST DROP (d)—C-159
FRED A. NUDD CORP. (r)—C-167
POWER & TELEPHONE SUPPLY CO. INC. (d)—C-169
RMS ELECTRONICS INC./CATV DIV. (d)—C-171
SANCHEZ COMMUNICATIONS (d)—C-172
TONER CABLE EQUIPMENT INC. (m)—C-179

0370-0580
—service boxes—interior

ANIXTER CABLE TV (CANADA) (d)—C-140
CABLETEK CENTER PRODUCTS INC. (m & d)—C-145
CATV SERVICES INC. (d)—C-145
HOFFMAN ENGINEERING CO. (m)—C-156
JUST DROP (d)—C-159
POWER & TELEPHONE SUPPLY CO. INC. (d)—C-169
SANCHEZ COMMUNICATIONS (d)—C-172
TECHNI-TOOL INC. (d)—C-176
TONER CABLE EQUIPMENT INC. (m)—C-179

0370-0600
Transmission Line Equipment

ANIXTER CABLE TV (CANADA) (d)—C-140
ANIXTER CABLE TV (d)—C-140
CABLE SERVICES CO. INC. (d & r)—C-144
CABLEWAVE SYSTEMS (m)—C-145
CATV SERVICES INC. (d)—C-145
CAVECO EQUIPMENT LTD. (d)—C-146
C-COR ELECTRONICS INC. (m)—C-146
CELWAVE (m & d)—C-146
CENTURY ELECTRONICS SERVICE LTD. (d & r)—C-146
DIELECTRIC COMMUNICATIONS (m)—C-150
EMCEE (d)—C-152
THE GEORGE-INGRAHAM CORP. (d)—C-155
JAMPRO ANTENNAS INC. (d)—C-158
LEAR SIEGLER INC. (m & d & r)—C-161
LIGHTNING ELECTRIC OF PENNSYLVANIA INC. (r)—C-161
MAGNAVOX CATV SYSTEMS INC. (m)—C-162
MICRO COMMUNICATIONS INC. (m)—C-164
T. R. PITTS CO. (d)—C-169
QUALITY RF SERVICES INC. (m & r)—C-170
RADIATION SYSTEMS INC. (d)—C-170
RMT ENGINEERING INC. (d & r)—C-171
SHIVELY LABORATORIES INC. (m)—C-173
SIGNAL VISION INC. (d)—C-173
TELEPLEX INC. (m)—C-177
TRANSMISSION STRUCTURES LTD. (r)—C-179
VIEWSONICS INC. (m)—C-182
WEATHER SCAN INC. (d)—C-183

0370-0620
—line extenders

ANIXTER CABLE TV (CANADA) (d)—C-140
AUGAT COMMUNICATIONS GROUP INC. (m)—C-142
CABLE-LOCK CONNECTORS LTD. (m)—C-144
CABLE SERVICES CO. INC. (d & r)—C-144
CATV SERVICES INC. (d)—C-145
C-COR ELECTRONICS INC. (m)—C-146
CENTURY ELECTRONICS SERVICE LTD. (d & r)—C-146
COMSONICS INC. (r)—C-148
JERRY CONN ASSOCIATES INC. (d)—C-149
dB COMMUNICATIONS INC. (d)—C-150
GODWIN'S DIS-K SATELLITE SYSTEMS INC. (d & r)—C-155
MAGNAVOX CATV SYSTEMS INC. (m)—C-162
MICROSAT (d)—C-164
QUALITY RF SERVICES INC. (m & d & r)—C-170
RMT ENGINEERING INC. (d & r)—C-171
SCIENTIFIC-ATLANTA INC. (m)—C-172
SIGNAL VISION INC. (d)—C-173
WEATHER SCAN INC. (d)—C-183

0370-0640
—splice shields

ANIXTER CABLE TV (CANADA) (d)—C-140
CABLE SERVICES CO. INC. (d)—C-144
CATV SERVICES INC. (d)—C-145
RMS ELECTRONICS INC./CATV DIV. (m)—C-171
SIECOR CORP. (m)—C-173
SIGNAL VISION INC. (d)—C-173

0380
TWO-WAY SYSTEMS

0380-0020
Coaxial Relays

CABLE SERVICES CO. INC. (d)—C-144
CATV SERVICES INC. (d)—C-145
DECIBEL PRODUCTS INC. (m)—C-150
DOW-KEY MICROWAVE CORP. (m)—C-151
PECA INC. (m)—C-168
SPECTRUM (d)—C-174

0380-0040
—RF/IF sensing

CABLE SERVICES CO. INC. (d)—C-144
CATV SERVICES INC. (d)—C-145
COMSONICS INC. (m & r)—C-148
DECIBEL PRODUCTS INC. (m)—C-150
DOW-KEY MICROWAVE CORP. (m)—C-151
NARDA MICROWAVE CORP. (m)—C-166

0380-0060
—standard

AMERICAN LIGHTWAVE SYSTEMS INC (m)—C-139
CABLE SERVICES CO. INC. (d)—C-144
CATV SERVICES INC. (d)—C-145
COMSONICS INC. (m & r)—C-148
DOW-KEY MICROWAVE CORP. (m)—C-151

0380-0080
—video sensing

CATV SERVICES INC. (d)—C-145
COMSONICS INC. (m & r)—C-148
QSI SYSTEMS INC. (m)—C-170

0380-0100
RF Equipment-PTV Scramblers

BLONDER-TONGUE LABORATORIES INC. (m)—C-143
CABLE SERVICES CO. INC. (d)—C-144
CENTURY ELECTRONICS SERVICE LTD. (r)—C-146
EAGLE COMTRONICS INC. (m)—C-151
INTERCEPT COMMUNICATION PRODUCTS INC. (m)—C-158
ITS CORP. (m)—C-158
JERROLD COMMUNICATIONS (m)—C-159
NCS INDUSTRIES (d & r)—C-166
PASSIVE DEVICES INC. (d)—C-168
SCI CATV SERVICES (r)—C-172
SCIENTIFIC-ATLANTA INC. (m)—C-172
SPECTRUM (d)—C-174

0400—Computer Systems & Accessories

0400-0020

Computer Systems

ALIAS RESEARCH INC. (m)—C-138
BASYS INTERNATIONAL LTD. (m & d)—C-143
CABLE TECHNOLOGIES INTERNATIONAL INC. (d)—C-144
CABLETEK (m & d & r)—C-145
CAVECO EQUIPMENT LTD. (d)—C-146
CENTURY REPAIR & SERVICE CO. INC. (m)—C-146
CIPHER DIGITAL INC. (m)—C-147
COMPREHENSIVE VIDEO SUPPLY CORP. (d)—C-148
COMPROMPTER INC. (m & d)—C-148
COMPUTER PROMPTING CORP. (m & d)—C-148
DATA CENTER MANAGEMENT INC. (m)—C-150
DATACOUNT INC. (m)—C-150
DIALOGIC COMMUNICATIONS CORP. (m & d & r)—C-150
DIGITAL ARTS (m)—C-150
ELECTRONIC PUBLISHERS INC. (m)—C-152
HEWLETT-PACKARD CO. (m)—C-156
IGM COMMUNICATIONS (m)—C-157
MEDIA COMPUTING INC. (m)—C-163
MPB TECHNOLOGIES INC. (m & d)—C-165
PARALLEX (d)—C-168
REGISTER DATA SYSTEMS (d)—C-171
SCHAFER WORLD COMMUNICATIONS (m)—C-172
SOLL INC. (m & d)—C-174
STATUSYSTEM INC. (m)—C-175
SYSTEMATION CORP. (m)—C-176
TELECOMMUNICATION PRODUCTS CORP. (d)—C-176
TELECORP SYSTEMS INC. (m)—C-176
TOCOM DIVISION (m)—C-179
TONER CABLE COMPUTER SYSTEMS (m)—C-179
TONER CABLE EQUIPMENT INC. (m)—C-179
VIDEO ASSOCIATES LABS INC. (m)—C-182
VIDEOMEDIA (m)—C-182

0400-0040
—business/accounting

CABLETEK (m & d & r)—C-145
DATACOUNT INC. (m)—C-150
HEWLETT-PACKARD CO. (m)—C-156
REGISTER DATA SYSTEMS (m & d)—C-171
STATUSYSTEM INC. (m)—C-175
TELECOMMUNICATION PRODUCTS CORP. (m)—C-176
TONER CABLE COMPUTER SYSTEMS (m)—C-179
TONER CABLE EQUIPMENT INC. (m)—C-179

0400-0060
—broadcast mono

ARTEL COMMUNICATIONS CORP. (m)—C-141
IGM COMMUNICATIONS (m)—C-157
INTERNATIONAL TAPETRONICS CORP. (m)—C-158
SYSTEMATION CORP. (m)—C-176
TECHNOV INDUSTRIES LTD. (m)—C-176
VIDEO ASSOCIATES LABS INC. (m)—C-182

0400-0080
—broadcast mono—modular

SYSTEMATION CORP. (m)—C-176

0400-0100
—broadcast stereo

ARTEL COMMUNICATIONS CORP. (m)—C-141
CATV SERVICES INC. (d)—C-145
IGM COMMUNICATIONS (m)—C-157
INTERNATIONAL TAPETRONICS CORP. (m)—C-158
PEP INC. (d)—C-168
SCHAFER WORLD COMMUNICATIONS (m)—C-172
SPECTRUM (d)—C-174
SYSTEMATION CORP. (m)—C-176
TECHNOV INDUSTRIES LTD. (m)—C-176

0400-0120
—broadcast stereo—modular

SCHAFER WORLD COMMUNICATIONS (m)—C-172
SYSTEMATION CORP. (m)—C-176

0400-0140
—newsroom

BASYS INTERNATIONAL LTD. (m & d)—C-143
COMPROMPTER INC. (m & d)—C-148
COMPUTER PROMPTING CORP. (m & d)—C-148
DATA CENTER MANAGEMENT INC. (m)—C-150
EEG ENTERPRISES INC. (m)—C-152
IGM COMMUNICATIONS (m)—C-157
MEDIA COMPUTING INC. (m)—C-163
SISCOM (m)—C-174

0400-0160
—portable for remotes

BASYS INTERNATIONAL LTD. (m & d)—C-143
COMPROMPTER INC. (m)—C-148
THE GRASS VALLEY GROUP INC. (m)—C-155
SYSTEMATION CORP. (m)—C-176

0400-0180
—recording studio

AUDIO KINETICS U.K. LTD. (m)—C-141
BASYS INTERNATIONAL LTD. (m & d)—C-143
CIPHER DIGITAL INC. (m)—C-147
NEW ENGLAND DIGITAL (m)—C-166

0400-0200
—routing

CENTRAL DYNAMICS LTD. (m & r)—C-146
CIPHER DIGITAL INC. (m)—C-147
DIALOGIC COMMUNICATIONS CORP. (m & d & r)—C-150
DYNAIR ELECTRONICS INC. (m)—C-151
THE GRASS VALLEY GROUP INC. (m)—C-155
IMAGE VIDEO LTD. (m)—C-157

0400-0220
—traffic/programming

ARVIS CORP. INC. (m & d & r)—C-141
BASYS INTERNATIONAL LTD. (m & d)—C-143
CHANNELMATIC INC. (m)—C-147
DATACOUNT INC. (m)—C-150
NEXUS DISPLAY SYSTEMS CORP. (m & d)—C-166
ODETICS BROADCAST (m)—C-167
QUANTA CORP. (m)—C-170
REGISTER DATA SYSTEMS (m & d)—C-171
SCHAFER WORLD COMMUNICATIONS (m)—C-172
SYSTEMATION CORP. (m)—C-176
TELECOMMUNICATION PRODUCTS CORP. (m)—C-176
VIDEOMEDIA (m)—C-182

0400-0240
—TV production

ALIAS RESEARCH INC. (m)—C-138
BASYS INTERNATIONAL LTD. (m & d)—C-143
CENTRAL DYNAMICS LTD. (m & r)—C-146
COMPROMPTER INC. (m)—C-148
THE GRASS VALLEY GROUP INC. (m)—C-155
JAMES GRUNDER & ASSOCIATES INC. (d)—C-155
KAVOURAS INC. (m)—C-159
LENCO INC. (m)—C-161
NEXUS DISPLAY SYSTEMS CORP. (m & d)—C-166
PHOTOGRAPHIC EQUIPMENT SERVICE INC. (m)—C-168
SYMBOLICS GRAPHICS DIVISION (m)—C-176
TECHNOV INDUSTRIES LTD. (m)—C-176
TELESCRIPT INC. (m)—C-177
VIDEO ASSOCIATES LABS INC. (m)—C-182

0400-0260
—weather

ADVANCED DESIGNS CORP. (m)—C-137
ALDEN ELECTRONICS INC. (m)—C-138
KAVOURAS INC. (m)—C-159

0400-0280

Modems

ALPHA TECHNOLOGIES INC. (d)—C-139
AM COMMUNICATIONS INC. (m)—C-139
AMERICAN LIGHTWAVE SYSTEMS INC. (m)—C-139
ARTEL COMMUNICATIONS CORP. (m)—C-141
CAVECO EQUIPMENT LTD. (d)—C-146
COLORMAX ELECTRONIC CORP. (d)—C-148
FAIRCHILD DATA CORP. (m)—C-153
FM SYSTEMS INC. (m & d)—C-154
MEGA HERTZ (d)—C-163
NCS INDUSTRIES (d & r)—C-166
PHOENIX CONTACT INC. (m)—C-168
T. R. PITTS CO. (d)—C-169
SOLL INC. (d)—C-174
SPECTRUM (d)—C-174
SYSTEMATION CORP. (m)—C-176
TECHNOV INDUSTRIES LTD. (m)—C-176
TELECOMMUNICATION PRODUCTS CORP. (d)—C-176

0400-0300
—analog

AMERICAN LIGHTWAVE SYSTEMS INC. (m)—C-139
MEGA HERTZ (d)—C-163
MICRODYNE CORP. (m)—C-164
SEL-TRONICS INC. (d)—C-173
STATUSYSTEM INC. (d)—C-175
TECHNOV INDUSTRIES LTD. (m)—C-176

0400-0320
—digital

AM COMMUNICATIONS INC. (m)—C-139
IGM COMMUNICATIONS (m)—C-157
PEP INC. (d)—C-168
SCHAFER WORLD COMMUNICATIONS (m)—C-172
SEL-TRONICS INC. (d)—C-173
STATUSYSTEM INC. (d)—C-175
TECHNOV INDUSTRIES LTD. (m)—C-176

0400-0340

Software (see also SERVICES)

ADVANCED DESIGNS CORP. (m)—C-137
AM COMMUNICATIONS INC. (m)—C-139
BASYS INTERNATIONAL LTD. (m & d)—C-143
CABLE TECHNOLOGIES INTERNATIONAL INC. (m)—C-144
CABLETEK (m & d & r)—C-145
CATV SERVICES INC. (d)—C-145
CAVECO EQUIPMENT LTD. (d)—C-146
CIPHER DIGITAL INC. (m)—C-147
COMPREHENSIVE VIDEO SUPPLY CORP. (m & d)—C-148
COMPROMPTER INC. (m)—C-148
COMPUTER PROMPTING CORP. (m & d)—C-148
DATA CENTER MANAGEMENT INC. (m)—C-150
DIGITAL ARTS (m)—C-150
DYNATECH COMMUNICATIONS (m)—C-151
ELECTRONIC PUBLISHERS INC. (m)—C-152
FOSTEX CORP. OF AMERICA (m & d & r)—C-154
HEWLETT-PACKARD CO. (m)—C-156
MEDIA COMPUTING INC. (m)—C-163
MOSELEY ASSOCIATES INC. (m)—C-165
MPB TECHNOLOGIES INC. (m & d)—C-165
ORCHARD COMMUNICATIONS INC. (m)—C-167
PARALLEX (m & d)—C-168
PEP INC. (m)—C-168
REGISTER DATA SYSTEMS (m & d)—C-171
SISCOM (m)—C-174
SOLL INC. (d)—C-174
STATUSYSTEM INC. (m)—C-175
STRATA MARKETING (d)—C-118
SYSTEMATION CORP. (m)—C-176
TECHNOV INDUSTRIES LTD. (m)—C-176
TELECOMMUNICATION PRODUCTS CORP. (m & d)—C-176

TELE-ENGINEERING CORP. (m)—C-177
TOCOM DIVISION (m)—C-179
UNITED AD LABEL CO. INC. (d)—C-180
VIDEOMEDIA (m)—C-182
WAVEFRONT TECHNOLOGIES INC. (m)—C-183
WAVETEK RF PRODUCTS INC. (m)—C-183

0400-0360
—prepackaged

ADVANCED DESIGNS CORP. (m)—C-137
ALIAS RESEARCH INC. (m)—C-138
BASYS INTERNATIONAL LTD. (m & d)—C-143
CABLETEK (m & d & r)—C-145
CATV SERVICES INC. (d)—C-145
COMPROMPTER INC. (m)—C-148
COMPUTER PROMPTING CORP. (m & d)—C-148
DATA CENTER MANAGEMENT INC. (m)—C-150
DIALOGIC COMMUNICATIONS CORP. (m & d & r)—C-150
FOSTEX CORP. OF AMERICA (m & d & r)—C-154
HEWLETT-PACKARD CO. (m)—C-156
MEDIA COMPUTING INC. (m)—C-163
REGISTER DATA SYSTEMS (m & d)—C-171
STATUSYSTEM INC. (m)—C-175
SYMBOLICS GRAPHICS DIVISION (m)—C-176
TECHNOV INDUSTRIES LTD. (m)—C-176
TELECOMMUNICATION PRODUCTS CORP. (d)—C-176
TELE-ENGINEERING CORP. (m)—C-177
TOCOM DIVISION (m)—C-179
UNITED AD LABEL CO. INC. (d)—C-180
WAVETEK RF PRODUCTS INC. (m)—C-183

0400-0380
—customized

ADVANCED DESIGNS CORP. (m)—C-137
ALIAS RESEARCH INC. (m)—C-138
BASYS INTERNATIONAL LTD. (m & d)—C-143
CABLE TECHNOLOGIES INTERNATIONAL INC. (m)—C-144
CIPHER DIGITAL INC. (m)—C-147
COMPROMPTER INC. (m)—C-148
COMPUTER PROMPTING CORP. (m & d)—C-148
DATA CENTER MANAGEMENT INC. (m)—C-150
DIALOGIC COMMUNICATIONS CORP. (m & d & r)—C-150
IMMAD BROADCAST SERVICES (d & r)—C-157
MEDIA COMPUTING INC. (m)—C-163
ODETICS BROADCAST (m)—C-167
ORCHARD COMMUNICATIONS INC. (m)—C-167
PARALLEX (m & d)—C-168
REGISTER DATA SYSTEMS (m & d)—C-171
SCHAFER WORLD COMMUNICATIONS (m)—C-172
SOLL INC. (d)—C-174
STATUSYSTEM INC. (m)—C-175
SYSTEMATION CORP. (m)—C-176
TECHNOV INDUSTRIES LTD. (m)—C-176
TELECOMMUNICATION PRODUCTS CORP. (m)—C-176
TELE-ENGINEERING CORP. (m)—C-177
TELESCRIPT INC. (m)—C-177
VIDEOMEDIA (m)—C-182

0500—MDS/Microwave Equipment & Supplies

0500-0010

Communications Systems

BASYS LAKART INC. (d)—C-143
THE CAMERA MART INC. (d & r)—C-145
CAVECO EQUIPMENT LTD. (d)—C-146
CHANNEL MASTER (m)—C-146
COMWAVE (m & d & r)—C-149
DECIBEL PRODUCTS INC. (m)—C-150
GLOBAL SYSTEMS CORP. (m)—C-155
HARRIS FARINON (m & r)—C-156
HEWLETT-PACKARD CO. (m)—C-156
INTERNATIONAL MICROWAVE CORP. (m)—C-158
ITS CORP. (m)—C-158
LIGHTNING ELECTRIC OF PENNSYLVANIA INC. (r)—C-161
LORAL TERRACOM (m)—C-162
M/A-COM MAC INC. (m)—C-162
MARCONI COMMUNICATION SYSTEMS LTD. (m)—C-163
MICROFLECT CO. INC. (m)—C-164
MICROWAVE RADIO CORP. (m)—C-164
MIDWEST COMMUNICATIONS CORP. (d)—C-164
MOTOROLA INC. (m)—C-165
NEXUS ENGINEERING CORP. (m & d)—C-166
NUCOMM INC. (m & d & r)—C-115
SINGER PRODUCTS INC. (d)—C-174
TELEPLEX INC. (m)—C-177
TRI-EX TOWER CORP. (m)—C-179
WALTON TOWERS INC. (r)—C-183
WEGENER COMMUNICATIONS INC. (m)—C-183
WIRELESS CABLE CONNECTION INC. (s)—C-120

0500-0020

Connectors

ADAPT COMMUNICATION SUPPLY CO. INC. (d)—C-137
ALLIED ELECTRONICS (d)—C-138
ALPHA WIRE CORP. (m)—C-139
ANIXTER CABLE TV (CANADA) (d)—C-140
AVA ELECTRONICS CORP. (m)—C-142
CABLE-LOCK CONNECTORS LTD. (m)—C-144
CABLEWAVE SYSTEMS (m)—C-145
CROUSE-HINDS CAM-LOK PRODUCTS (m)—C-149
DECIBEL PRODUCTS INC. (m)—C-150
OROP SHOP LTD. INC. (m)—C-151
GILBERT ENGINEERING CO. INC. (m)—C-155
HEWLETT-PACKARD CO. (m)—C-156
INTERNATIONAL MICROWAVE CORP. (m)—C-158
KES/KLUNGNESS ELECTRONIC SUPPLY (d)—C-159
KINGS ELECTRONICS CO. INC. (m)—C-160
LEMO USA INC. (m & d)—C-161
LRC/VITEK ELECTRONICS (m)—C-162
PASSIVE DEVICES INC. (d)—C-168
T. R. PITTS CO. (d)—C-169
PYRAMID INDUSTRIES INC. (m)—C-170
RMS ELECTRONICS INC./CATV DIV. (m)—C-171
SEI ELECTRONICS (d)—C-173
SIGNAL VISION INC. (d)—C-173
TRANSMISSION STRUCTURES LTD. (d & r)—C-179
TRIMM INC. (m)—C-179
TROMPETER ELECTRONICS INC. (m)—C-180
VIEWSONICS INC. (m)—C-182

0500-0040

Frequency Coordination Equipment

INTERNATIONAL MICROWAVE CORP. (m)—C-158

0500-0060

MDS Equipment

BETA TECH COMMUNICATIONS INC. (r)—C-143
CABLEWAVE SYSTEMS (m)—C-145
CHANNEL MASTER (m)—C-146
COMWAVE (m & d & r)—C-149
CONTEC INTERNATIONAL (r)—C-149
DIAMOND COMMUNICATION PRODUCTS INC. (m)—C-150
OROP SHOP LTD. INC. (m)—C-151
EAGLE COMTRONICS INC. (m)—C-151
EMCEE (m)—C-152
FM SYSTEMS INC. (m & d)—C-154
GLOBAL SYSTEMS CORP. (m)—C-155
INTERNATIONAL MICROWAVE CORP. (m)—C-158
ITS CORP. (m)—C-158
LANDY ASSOCIATES INC. (d)—C-160
LINEAR TELECOMMUNICATIONS (m & d)—C-161
T. R. PITTS CO. (d)—C-169
SINGER PRODUCTS INC. (d)—C-174
SYRCUITS INTERNATIONAL INC. (m)—C-176
TELEPLEX INC. (m)—C-177
VIEWSONICS INC. (m)—C-182
ZENITH ELECTRONICS CORP. (m)—C-184

0500-0080

—AML Systems

GLOBAL SYSTEMS CORP. (m)—C-155
HUGHES MICROWAVE COMMUNICATIONS PRODUCTS (m)—C-157
INTERNATIONAL MICROWAVE CORP. (m)—C-158
LIGHTNING ELECTRIC OF PENNSYLVANIA INC. (r)—C-161
WESTEC COMMUNICATIONS INC. (m)—C-183

0500-0100

—downconverters

GLOBAL SYSTEMS CORP. (m)—C-155
INTERNATIONAL MICROWAVE CORP. (m)—C-158

0500-0120

MDS Systems

BETA TECH COMMUNICATIONS INC. (r)—C-143
CABLEWAVE SYSTEMS (m)—C-145
COMWAVE (m & d & r)—C-149
EMCEE (m)—C-152
GLOBAL SYSTEMS CORP. (m)—C-155
HARRIS FARINON (m & r)—C-156
HOLZBERG INC. (d)—C-157
INTERNATIONAL MICROWAVE CORP. (m)—C-158
ITS CORP. (m)—C-158
MICRO-NOW INSTRUMENT CO. INC. (m)—C-164
TELEPLEX INC. (m)—C-177
WIRELESS CABLE CONNECTION INC. (s)—C-120
ZENITH ELECTRONICS CORP. (m)—C-184

0500-0140

Microwave Equipment

AIRTRON (m)—C-138
ALPHA VIDEO & ELECTRONICS CO. (d)—C-139
BAF COMMUNICATIONS CORP. (d)—C-142
BCS (d & r)—C-143
CAVECO EQUIPMENT LTD. (d)—C-146
COMWAVE (m & d & r)—C-149
CONTEC INTERNATIONAL (r)—C-149
FAIRCHILD DATA CORP. (m)—C-153
GENERAL ELECTRIC CO. (m)—C-154
GLOBAL SYSTEMS CORP. (m)—C-155
HARRIS FARINON (m & r)—C-156
HUGHES MICROWAVE COMMUNICATIONS PRODUCTS (m)—C-157
IKEGAMI ELECTRONICS (U.S.A.) INC. (m)—C-157
INTERNATIONAL MICROWAVE CORP. (m)—C-158
ITS CORP. (m)—C-158
KELTEC FLORIDA INC. (m)—C-159
LANDY ASSOCIATES INC. (d)—C-160
LIGHTNING ELECTRIC OF PENNSYLVANIA INC. (r)—C-161
LINEAR TELECOMMUNICATIONS (m & d & r)—C-161
LORAL TERRACOM (m)—C-162
M/A-COM MAC INC. (m)—C-162
MARTI ELECTRONICS INC. (m)—C-163
MAZE BROADCAST INC. (d)—C-163
MICROFLECT CO. INC. (m)—C-164
MICRO-NOW INSTRUMENT CO. INC. (m)—C-164
MICROWAVE RADIO CORP. (m)—C-164
MIDWEST COMMUNICATIONS CORP. (d)—C-164
NCS INDUSTRIES (d & r)—C-166
NUCOMM INC. (m & d & r)—C-115
RADIATION SYSTEMS INC. (m & d)—C-170
RF TECHNOLOGY INC. (m)—C-171
SINGER PRODUCTS INC. (d)—C-174
TELEPLEX INC. (m)—C-177
TEPCO CORP. (d)—C-178
TOWNSEND CORP. (d)—C-179
TRANSMISSION STRUCTURES LTD. (r)—C-179
TRI-EX TOWER CORP. (m & d)—C-179
VARIAN TVT (d)—C-180
WALTON TOWERS INC. (r)—C-183
WESTEC COMMUNICATIONS INC. (m)—C-183

0500-0160

—airborne

BROADCAST MICROWAVE SERVICES INC. (m)—C-144
KELTEC FLORIDA INC. (m)—C-159
MICROWAVE RADIO CORP. (m)—C-164
NUCOMM INC. (m & d & r)—C-115
RF TECHNOLOGY INC. (m)—C-171

0500-0180

—antennas

AIRTRON (m)—C-138
ANTENNAS FOR COMMUNICATIONS (m)—C-140
BAF COMMUNICATIONS CORP. (d)—C-142
BROADCAST MICROWAVE SERVICES INC. (m)—C-144
CABLEWAVE SYSTEMS (m)—C-145
CHANNEL MASTER (m)—C-146
COMWAVE (d)—C-149
GLOBAL SYSTEMS CORP. (m)—C-155
HOLZBERG INC. (d)—C-157
LANCE INDUSTRIES (m)—C-160
MICROWAVE RADIO CORP. (m)—C-164
NUCOMM INC. (d)—C-115
FRED A. NUDD CORP. (r)—C-167
RADIATION SYSTEMS INC. (m)—C-170
RF TECHNOLOGY INC. (d)—C-171
SCALA ELECTRONIC CORP. (m)—C-172
SIGNAL VISION INC. (d)—C-173
STEVENS TOWER CO. INC. (d & r)—C-175
TELEPLEX INC. (m)—C-177
TEPCO CORP. (d)—C-178
TOWNSEND CORP. (d)—C-179
TRI-EX TOWER CORP. (m)—C-179
WALTON TOWERS INC. (r)—C-183

0500-0200

—central receivers

BROADCAST MICROWAVE SERVICES INC. (m)—C-144
GLOBAL SYSTEMS CORP. (m)—C-155
MICROWAVE RADIO CORP. (m)—C-164
NUCOMM INC. (m, d & r)—C-115
RF TECHNOLOGY INC. (m)—C-171

0500-0220

—downconverters

AVCOM OF VIRGINIA INC. (m)—C-142
COMWAVE (d)—C-149
GLOBAL SYSTEMS CORP. (m)—C-155
ITS CORP. (m)—C-158
MARCONI COMMUNICATION SYSTEMS LTD. (m)—C-163
MICROWAVE RADIO CORP. (m)—C-164
NUCOMM INC. (m & d & r)—C-115
RF TECHNOLOGIES (m & d)—C-171
TECHNOV INDUSTRIES LTD. (d)—C-176
TEXSCAN CORP. (m)—C-178

0500-0240

—feed systems

CABLEWAVE SYSTEMS (m)—C-145
MICROWAVE RADIO CORP. (m)—C-164
FRED A. NUDD CORP. (r)—C-167
RADIATION SYSTEMS INC. (m & d)—C-170

0500-0260

—filters

AIRTRON (m)—C-138
ANTENNAS FOR COMMUNICATIONS (m)—C-140

BAL LTD./ALLEN AVIONICS INC. (m)—C-142
BIRD ELECTRONIC CORP. (m & d)—C-143
BROADCAST MICROWAVE SERVICES INC. (m)—C-144
COAXIAL DYNAMICS INC. (m)—C-148
COMWAVE (d)—C-149
DROP SHOP LTD. INC. (d)—C-151
GLOBAL SYSTEMS CORP. (m)—C-155
INTERCEPT COMMUNICATION PRODUCTS INC. (m)—C-158
ITS CORP. (m)—C-158
MICROLAB/FXR (m)—C-164
MICROWAVE FILTER CO. INC. (m)—C-164
MICROWAVE RADIO CORP. (m)—C-164
NUCOMM INC. (m & d & r)—C-115
RF TECHNOLOGY INC. (d)—C-171
S.W.R. INC. (m)—C-175
TELEVISION EQUIPMENT ASSOCIATES INC. (m)—C-178
TEPCO CORP. (m)—C-178
UTE MICROWAVE INC. (m)—C-180

0500-0280
—intercity

BROADCAST MICROWAVE SERVICES INC. (m)—C-144
HARRIS FARINON (m & r)—C-156
IKEGAMI ELECTRONICS (U.S.A.) INC. (m)—C-157
INTERNATIONAL MICROWAVE CORP. (m)—C-158
MICROWAVE RADIO CORP. (m)—C-164
NUCOMM INC. (m & d & r)—C-115
RF TECHNOLOGY INC. (m)—C-171

0500-0300
—portable ENG

ALPHA VIDEO & ELECTRONICS CO. (d)—C-139
BAF COMMUNICATIONS CORP. (d)—C-142
BROADCAST MICROWAVE SERVICES INC. (m)—C-144
HARRIS FARINON (m & r)—C-156
IKEGAMI ELECTRONICS (U.S.A.) INC. (m)—C-157
INTERNATIONAL MICROWAVE CORP. (m)—C-158
MARTI ELECTRONICS INC. (m)—C-163
MAZE BROADCAST INC. (d)—C-163
MICROWAVE RADIO CORP. (m)—C-164
NUCOMM INC. (m & d & r)—C-115
RF TECHNOLOGY INC. (m)—C-171
TOWNSEND CORP. (d)—C-179
TRI-EX TOWER CORP. (m)—C-179

0500-0320
—preamplifiers

AVANTEK INC. (m & r)—C-142
GLOBAL SYSTEMS CORP. (m)—C-155
HARRIS FARINON (m & r)—C-156
HEWLETT-PACKARD CO. (m)—C-156
KES/KLUNGNESS ELECTRONIC SUPPLY (d)—C-159
MICROWAVE RADIO CORP. (m)—C-164
NUCOMM INC. (m & d & r)—C-115
Q-BIT CORP. (m)—C-170
RF TECHNOLOGY INC. (m)—C-171

0500-0340
—rademes

CABLEWAVE SYSTEMS (m)—C-145
MICROWAVE RADIO CORP. (d)—C-164
NUCOMM INC. (d)—C-115
RF TECHNOLOGY INC. (d)—C-171
TEPCO CORP. (d)—C-178
WALTON TOWERS INC. (r)—C-183

0500-0360
—rademes—heated

CABLEWAVE SYSTEMS (m)—C-145
ENVIRONMENTAL TECHNOLOGY INC. (m)—C-153
MICROWAVE RADIO CORP. (d)—C-164
NUCOMM INC. (d)—C-115
RF TECHNOLOGY INC. (d)—C-171
TEPCO CORP. (d)—C-178
WALTON TOWERS INC. (r)—C-183

0500-0380
—rademes—unheated

CABLEWAVE SYSTEMS (m)—C-145
MICROWAVE RADIO CORP. (d)—C-164
NUCOMM INC. (d)—C-115
RF TECHNOLOGY INC. (d)—C-171
TEPCO CORP. (d)—C-178
WALTON TOWERS INC. (r)—C-183

0500-0400
—receivers

ALPHA VIDEO & ELECTRONICS CO. (d)—C-139
AVCOM OF VIRGINIA INC. (m)—C-142
BROADCAST MICROWAVE SERVICES INC. (m)—C-144
CHANNEL MASTER (m)—C-146
EATON CORP. (m)—C-152
GLOBAL SYSTEMS CORP. (m)—C-155
HARRIS FARINON (m & r)—C-156
HUGHES MICROWAVE COMMUNICATIONS PRODUCTS (m)—C-157
IKEGAMI ELECTRONICS (U.S.A.) INC. (m)—C-157
INTERNATIONAL MICROWAVE CORP. (m)—C-158
LORAL TERRACOM (m)—C-162
M/A-COM MAC INC. (m)—C-162
MICROWAVE RADIO CORP. (m)—C-164
NUCOMM INC. (m, d & r)—C-115
RF TECHNOLOGIES (m & d)—C-171
RF TECHNOLOGY INC. (m)—C-171
TECHNOV INDUSTRIES LTD. (m)—C-176
TOWNSEND CORP. (d)—C-179
VARIAN TVT (d)—C-180

0500-0420
—towers

ANDREWS TOWER INC. (m & d & r)—C-140
CENTRAL TOWER INC. (m)—C-146
COMWAVE (d)—C-149
THE COSTELOW CO. INC. (m & r)—C-149
FWT INC. (m)—C-154
KLINE TOWERS (m)—C-160
L & R COMMUNICATIONS LTD. (m & r)—C-160
MICROFLECT CO. INC. (m)—C-164
FRED A. NUDD CORP. (m & d & r)—C-167
ROHN (m)—C-171
STAINLESS INC. (m)—C-175
STEVENS TOWER CO. INC. (m & d & r)—C-175
TRI-EX TOWER CORP. (m)—C-179
VALMONT INDUSTRIES INC. (m)—C-180
WALTON TOWERS INC. (d & r)—C-183
WILL-BURT CO. (m)—C-183

0500-0440
—transceivers

HARRIS FARINON (m & r)—C-156
INTERNATIONAL MICROWAVE CORP. (m)—C-158
RF TECHNOLOGY INC. (m)—C-171

0500-0460
—transmitters

BROADCAST MICROWAVE SERVICES INC. (m)—C-144
CHANNEL MASTER (m)—C-146
COMWAVE (m & d & r)—C-149
GLOBAL SYSTEMS CORP. (m)—C-155
HARRIS FARINON (m & r)—C-156
HUGHES MICROWAVE COMMUNICATIONS PRODUCTS (m)—C-157
IKEGAMI ELECTRONICS (U.S.A.) INC. (m)—C-157
INTERNATIONAL MICROWAVE CORP. (m)—C-158
ITS CORP. (m)—C-158
LORAL TERRACOM (m)—C-162
M/A-COM MAC INC. (m)—C-162
MARTI ELECTRONICS INC. (m)—C-163
MICROWAVE RADIO CORP. (m)—C-164
MOTOROLA (m)—C-165
NUCOMM INC. (m, d & r)—C-115
RF TECHNOLOGY INC. (m)—C-171
TOWNSEND CORP. (d)—C-179
VARIAN TVT (d)—C-180

0500-0480
Microwave Subcarrier Equipment

BROADCAST MICROWAVE SERVICES INC. (m)—C-144
COMWAVE (m & d & r)—C-149
FAIRCHILD DATA CORP. (m)—C-153
FM SYSTEMS INC. (m & d)—C-154
GLOBAL SYSTEMS CORP. (m)—C-155
GRAHAM-PATTEN SYSTEMS INC. (m & d)—C-155
HARRIS FARINON (m & r)—C-156
INTERNATIONAL MICROWAVE CORP. (m)—C-158
M/A-COM MAC INC. (m)—C-162
MICROWAVE RADIO CORP. (m)—C-164
TEPCO CORP. (m)—C-178
TOWNSEND CORP. (d)—C-179
WEGENER COMMUNICATIONS INC. (m)—C-183

0500-0520
Power Meters

BIRD ELECTRONIC CORP. (m & d)—C-143
BOONTON ELECTRONICS CORP. (m)—C-143
COAXIAL DYNAMICS INC. (m)—C-148
CONTEC INTERNATIONAL (r)—C-149
HEWLETT-PACKARD CO. (m)—C-156
NARDA MICROWAVE CORP. (m)—C-166
ROHDE & SCHWARZ INC. (m)—C-171
SEL-TRONICS INC. (m)—C-173
TECHNI-TOOL INC. (d)—C-176
TEKTRONIX INC. (m)—C-176
TELEPLEX INC. (m)—C-177
WAVETEK RF PRODUCTS INC. (m)—C-183

0500-0540
Sweep Systems

CONTEC INTERNATIONAL (d & r)—C-149
NARDA MICROWAVE CORP. (m)—C-166
NCS INDUSTRIES (d & r)—C-166
SEL-TRONICS INC. (m)—C-173
TEKTRONIX INC. (m)—C-176
TELEPLEX INC. (m)—C-177
WAVETEK RF PRODUCTS INC. (m)—C-183

0600—Services

0600-0020

Accounting

ALLIED CAPITAL CORP. (s)—C-121
BMG MUSIC PUBLISHING CANADA INC. (s)—C-70
CABLE MANAGEMENT SERVICES (s)—C-106
CABLE SEARCH ASSOCIATES (s)—C-106
CABLETEK (s)—C-145
CAVALIER COMPUTER SERVICES INC. (s)—C-107
DATACOUNT INC. (s)—C-150
DELOITTE & TOUCHE (s)—C-110
HOLLYWOOD VAULTS INC. (s)—C-81
JEFFERSON-PILOT DATA SERVICES INC. (s)—C-113
MARKETING RESOURCES PLUS (s)—C-134
PARALLEX (s)—C-115
REGISTER DATA SYSTEMS (s)—C-171
SAVTAX CO. (s)—C-116
T-C SPECIALTIES CO. INC. (s)—C-118
TRIO VISUAL EFFECTS (s)—C-98
VIDEO COMMUNICATIONS INC. (s)—C-119

0600-0040

Advertising

AILES COMMUNICATIONS INC. (s)—C-68
ALEXANDER & ASSOCIATES (s)—C-105, C-121
ALLIED CAPITAL CORP. (s)—C-121
AUDIENCE RESEARCH & DEVELOPMENT (s)—C-105
BIGGER THAN LIFE INC. (s)—C-143
BLAIR TELEVISION (s)—C-56
THE HERBERT BOYER CO. (s)—C-106
CABLE MARKETING SERVICES INC. (s)—C-106
CABLE MEDIA INC. (s)—C-106
CABLE SEARCH ASSOCIATES (s)—C-106
CAMELOT ENTERTAINMENT SALES INC. (s)—C-71
CANVIDEO TELEVISION SALES LTD. (s)—C-65
CASCOM SYNDICATION INC. (s)—C-72
CATV SUBSCRIBER SERVICES INC. (s)—C-107
CAV COMMUNICATIONS CORP. (s)—C-107
CB COMMUNICATION INC. (s)—C-107
CLASSIC ENTERTAINMENT PRODUCTIONS (s)—C-73
COMMUNICATIONS FINANCE INC. (s)—C-124
DIRECT VIDEO MARKETING INC. (s)—C-110
ELECTRONIC PUBLISHERS INC. (s)—C-152
EUE/SCREEN GEMS (s)—C-76
FILMACK STUDIOS (s)—C-77
FISHING THE WEST (s)—C-77
FRANK GARI PRODUCTIONS INC. (s)—C-78
GOODWAY MARKETING INC. (s)—C-111
GROUP W PRODUCTIONS (s)—C-79
HARMONY GOLD USA INC. (s)—C-80
JAMES C. HIRSCH COMMUNICATIONS SERVICES (s)—C-112
HOLLYWOOD NEWSREEL SYNDICATE INC. (s)—C-81
JOHN ILTIS ASSOCIATES (s)—C-112
THE INDEPENDENT GROUP OF COS. INC. (s)—C-112
INFO/SOFT TECHNOLOGY INC. (s)—C-157
IBS/INTERNATIONAL BROADCAST SYSTEMS LTD. (s)—C-81
INTERNATIONAL BROADCAST SYSTEMS INC. (s)—C-112
INTERNATIONAL CONTACT INC. (s)—C-81
JIM JOHNSON & ASSOCIATES INC. (s)—C-113
LBS COMMUNICATIONS INC. (s)—C-84
LIGHTSCAPE PRODUCTIONS INC. (s)—C-84
MEDIA COMMUNICATIONS GROUP INC. (s)—C-128
MORRIS VIDEO (s)—C-87
NATIONAL VIDEO ASSOCIATES (s)—C-114
NCTV, NATIONAL COLLEGE TELEVISION (s)—C-88
NETWORK MUSIC INC. (s)—C-88
OGLETREE PRODUCTIONS (s)—C-89
ROBERT J. PELLETIER ASSOCIATES (s)—C-115
PROSERV TELEVISION (s)—C-115
PUBLIC BROADCAST MARKETING INC. (s)—C-61
QUANTUM MARKETING INTERNATIONAL INC. (s)—C-92
THE RESEARCH GROUP (s)—C-116
RICSHER PRODUCTIONS LTD. (s)—C-93
GEORGE T. RODMAN INC. (s)—C-116
RICHARD H. ROFFMAN ASSOCIATES (s)—C-93
GLENN ROLAND FILMS (s)—C-93
DAVID SCHAEFER & CO. (s)—C-94
RICK SPALLA VIDEO PRODUCTIONS (s)—C-95
STERLING COMMUNICATIONS (s)—C-95
SUN TELEVISION (s)—C-96
TAILFORD COOPER INC. (s)—C-118
THE:30 AIRBORNE (s)—C-97
TRACO ADVERTISING INC. (s)—C-97
TRIO VISUAL EFFECTS (s)—C-98
TROMA INC. (s)—C-98
TURNER PROGRAM SERVICES (s)—C-98
TVSM INC. (s)—C-119
VIDEO PROBE INDEX INC. (s)—C-132
VIDEO ENTERPRISES INC. (s)—C-100
WLM CONSULTANTS (s)—C-131
Y & R PROGRAM SERVICES (s)—C-104

0600-0050
—cable advertising representatives

BIGGER THAN LIFE INC. (s)—C-143
CABLE MEDIA INC. (s)—C-106
CABLE SEARCH ASSOCIATES (s)—C-106
CABLEMEDIA ADVERTISING INC. (s)—C-107
CASCOM SYNDICATION INC. (s)—C-72
CLASSIC ENTERTAINMENT PRODUCTIONS (s)—C-73
WARREN MILLER ENTERTAINMENT (s)—C-87
ROBERT J. PELLETIER ASSOCIATES (s)—C-115
RICHARD STEIN & ASSOCIATES (s)—C-118
SUN TELEVISION (s)—C-96
UNIVISION INC. (s)—C-119

0600-0060
—cable interconnects

ALEXANDER & ASSOCIATES (s)—C-105, C-121
CABLE MEDIA INC. (s)—C-106

0600-0080

Applications Preparation

ANDREW CORP. (s)—C-140
BROADCAST ENGINEERING INC. (s)—C-106
CABLE COMMUNICATIONS CONSULTANTS INC. (s)—C-106
CABLE MANAGEMENT SERVICES (s)—C-106
WILLIAM B. CARR & ASSOCIATES INC. (s)—C-107
CHANNEL MASTER (s)—C-146
COMMUNICATIONS ENGINEERING (s)—C-108
COMSEARCH (s)—C-108
THE DEER RIVER GROUP (s)—C-110
EDM & ASSOCIATES INC. (s)—C-110
PAUL DEAN FORD, BROADCAST ENGINEERING CONSULTANT (s)—C-111
FREDERICK G. GRIFFIN, P.C., CONSULTING ENGINEER (s)—C-111
HAMILTON COMMUNICATIONS CONSULTANTS INC. (s)—C-111
INTERNATIONAL MICROWAVE CORP. (s)—C-158
LECHMAN & JOHNSON INC. (s)—C-113
LAWRENCE L. MORTON ASSOCIATES (s)—C-114
O. O. PAGE, PROFESSIONAL ENGINEERS & CONSULTANTS (s)—C-115
ROBERT J. PELLETIER ASSOCIATES (s)—C-115
PHASE ONE COMMUNICATIONS INC. (s)—C-115
RUTTER-DUNN COMMUNICATIONS (s)—C-116
BILL SIMS PARTNERS (s)—C-116
TANNEBRINE ROSE ASSOC. INC. (s)—C-96
TELE-ENGINEERING CORP. (s)—C-118
TELEVISION TURNKEY SERVICES (s)—C-118
TEPCO CORP. (s)—C-178
TRANSCOMM INC. (s)—C-119

0600-0100

Appraisals

ALEXANDER & ASSOCIATES (s)—C-105, C-121
HENRY ANSBACHER INC. (s)—C-121
BECKERMAN ASSOCIATES INC. (s)—C-122
BIA CONSULTING (s)—C-106
BILL-DAVID ASSOCIATES INC. (s)—C-122, C-106
BLAIR MEDIA INC. (s)—C-106
BORTZ & CO. INC. (s)—C-106
FRANK BOYLE & CO. (s)—C-122
BROAD STREET VENTURES (s)—C-106, C-122
BROOKS & STREET (s)—C-106
STUART N. BROTMAN (s)—C-106
CABLE COMMUNICATIONS CONSULTANTS INC. (s)—C-106
CABLE INVESTMENTS INC. (s)—C-122
CABLE MANAGEMENT SERVICES (S)—C-106
CABLE MARKETING SERVICES INC. (s)—C-106
CABLE MEDIA ASSOCIATES (s)—C-122
WILLIAM B. CARR & ASSOCIATES INC. (s)—C-107
ROBERT A. CHAISSON INC. (s)—C-122
CHAPMAN ASSOCIATES (s)—C-123
CLS2 (s)—C-107
COAXIAL CAPITAL ASSOCIATES INC. (s)—C-123
COMMUNICATIONS CAPITAL CORP. (s)—C-123
COMMUNICATIONS EQUITY ASSOCIATES INC. (s)—C-123, C-108
COMMUNICATIONS FINANCE INC. (s)—C-124
COMMUNICATIONS FINANCIAL SERVICES INC. (s)—C-124
CONLEY & ASSOCIATES (s)—C-124, C-108
THE DEER RIVER GROUP (s)—C-124, C-110
LINCOLN DELLAR & CO. (s)—C-124
DES ASSOCIATES (s)—C-124, C-110
E & M CABLE ASSOCIATES INC. (s)—C-110
EDEN BROADCAST SERVICES INC. (s)—C-124
EDM & ASSOCIATES INC. (s)—C-110
WILLIAM A. EXLINE INC. (s)—C-124
NORMAN FISCHER & ASSOCIATES INC. (s)—C-125, C-111
LIONEL L. FRAY & ASSOCIATES INC. (s)—C-111
CLIFTON GARDINER & ASSOCIATES INC. (s)—C-125
CHARLES GREENE ASSOCIATES (s)—C-125
HANSON & ASSOCIATES (s)—C-125
HARMON CABLE COMMUNICATIONS (s)—C-126
HARRISON, BOND & PECARO (s)—C-126, C-111
THE TED HEPBURN CO. (s)—C-126
THE HOARTY CORP. (s)—C-126, C-112
HOFFMAN-SCHUTZ MEDIA CAPITAL INC. (s)—C-126
HOGAN-FELDMANN INC. (s)—C-126
THE HOLT CORP. (s)—C-126
JAMAR & ASSOCIATES (s)—C-126
THE JONES GROUP LTD. (s)—C-126
KAGAN MEDIA APPRAISALS INC. (s)—C-126
PAUL KAGAN ASSOCIATES INC. (s)—C-113
KALIL & CO. INC. (s)—C-126
BOB KIMEL'S NEW ENGLAND MEDIA INC. (s)—C-127
KOZACKO-HORTON CO. (s)—C-127
H. B. La RUE MEDIA BROKERS (s)—C-127
THE MAHLMAN CO. (s)—C-127
MALARKEY-TAYLOR ASSOCIATES INC. (s)—C-113
THE JACK MALONEY CO. (s)—C-127
MAZE BROADCAST INC. (s)—C-163
R. E. MEADOR & ASSOCIATES (s)—C-128
MEDIA TECHNOLOGY ASSOCIATES LTD. (s)—C-114
MERION ASSOCIATES (s)—C-128, C-114
MERLIN ENGINEERING WORKS (s)—C-163
MICOR VIDEO EQUIPMENT SALES INC. (s)—C-164
MILLAR CO. INC. (s)—C-128
MITCHELL & ASSOCIATES INC. (s)—C-128
NATHAN ASSOCIATES INC. (s)—C-114
O. D. PAGE, PROFESSIONAL ENGINEERS & CONSULTANTS (s)—C-115
PEGASUS CAPITAL MANAGEMENT (s)—C-128
ROBERT J. PELLETIER ASSOCIATES (s)—C-115
DONALD A. PERRY & ASSOCIATES INC. (s)—C-115
CECIL L. RICHARDS INC. MEDIA BROKERS (s)—C-129
RITZEL COMMUNICATIONS INC. (s)—C-129
ROSNER TELEVISION SYSTEMS INC. (s)—C-116
RUTTER-DUNN COMMUNICATIONS (s)—C-116
SANDLER MEDIA GROUP INC. (s)—C-129

There is no more visible place for your advertising message than the pages of the
Television & Cable Factbook

SATELLITE SYSTEMS OF BREVARD (s)—C-172
SAVTAX CO. (s)—C-116
BARRY SHERMAN & ASSOCIATES (s)—C-129
GORDON SHERMAN & ASSOCIATES INC. (s)—C-129
BURT SHERWOOD & ASSOCIATES INC. (s)—C-130
TELCOM APPRAISAL (s)—C-118
TELEVISION CABLE COMMUNICATIONS (s)—C-118
TELEVISION TURNKEY SERVICES (s)—C-118
H. ERWIN THOMPSON ASSOCIATES INC. (s)—C-130
PAT THOMPSON CO. (s)—C-130
THE THORBURN CO. (s)—C-130
EDWIN TORNBERG & CO. INC. (s)—C-130, C-118
VALUATION RESEARCH CORP. (s)—C-130
VONDELL & CO. (s)—C-130
WALKER MEDIA INC. (s)—C-130
WALLER CAPITAL CORP. (s)—C-130
J. N. WELLS & CO. INC. (s)—C-131
WESTERN TELE-COMMUNICATIONS INC. (s)—C-183
WLM CONSULTANTS (s)—C-131
WALTER S. WYDRO CONSULTANTS (s)—C-120, C-131

0600-0120

Architectural/Acoustic Design & Construction

ACOUSTIC SYSTEMS (s)—C-137
THE AUSTIN CO. (s)—C-105
BOWERS DESIGN ASSOCIATES (s)—C-106
CATALYST PRODUCTION SERVICES (s)—C-72
CORNWALL ASSOCIATES INC. (s)—C-108
GROUP 3 DEVELOPMENT (s)—C-111
HAMILTON COMMUNICATIONS CONSULTANTS INC. (s)—C-111
RPG DIFFUSOR SYSTEMS (s)—C-172
SATELLITE SYSTEMS OF BREVARD (s)—C-172
TECHNOV INDUSTRIES LTD. (s)—C-176
VICKERMAN-ZACHARY-MILLER (s)—C-119

0600-0130

Artists Representative

SHERLEE BARISH & ASSOCIATES (s)—C-105
INTERMEDIA ARTS MINNESOTA (s)—C-112, C-81
INTERNATIONAL CREATIVE MANAGEMENT INC. (s)—C-113
WARREN MILLER ENTERTAINMENT (s)—C-87
NAVY OFFICE OF INFORMATION (s)—C-88
RICHARD H. ROFFMAN ASSOCIATES (s)—C-93
JOSEPH SIEGMAN INC. (s)—C-94
CARTER WRIGHT ENTERPRISES (s)—C-103

0600-0140

Ascertainment

BREWSTER INGRAHAM CONSULTING GROUP INC. (s)—C-106
STUART N. BROTMAN (s)—C-106
HOWARD BURKAT COPY & CONCEPTS (s)—C-106
CONLEY & ASSOCIATES (s)—C-108
JIM JOHNSON & ASSOCIATES INC. (s)—C-113
FRANK N. MAGID ASSOCIATES (s)—C-113
MEDIALINK (s)—C-86
MERION ASSOCIATES (s)—C-128, C-114
NATIONAL VIDEO ASSOCIATES (s)—C-114
O. D. PAGE, PROFESSIONAL ENGINEERS & CONSULTANTS (s)—C-115
POTOMAC TELEVISION/COMMUNICATIONS (s)—C-91
RUTTER-DUNN COMMUNICATIONS (s)—C-116
BILL SIMS PARTNERS (s)—C-116
CLAIRE STERN ASSOCIATES INC. (s)—C-118
TELEVISION TURNKEY SERVICES (s)—C-118
TRANSCOMM INC. (s)—C-119
VIDEO PROBE IN FOCUS (s)—C-135
VIDEO PROBE INDEX INC. (s)—C-119, C-132

0600-0160

Attorneys

AVIATION SYSTEMS ASSOCIATES INC. (s)—C-105
CABLE SEARCH ASSOCIATES (s)—C-106
GINSBURG MULTI-MEDIA INTELLIGENCE (s)—C-111
RICHARD H. ROFFMAN ASSOCIATES (s)—C-93
TRANSCOMM INC. (s)—C-119
TROMA INC. (s)—C-98

0600-0180

Audience Measurement

HERB ALTMAN COMMUNICATIONS RESEARCH (s)—C-133
AUDIENCE RESEARCH & DEVELOPMENT (s)—C-105
JAMES L. BLOXHAM (s)—C-106
BRUSKIN ASSOCIATES (s)—C-133
CB COMMUNICATION INC. (s)—C-107
CENTER FOR APPLIED PSYCHOLOGY (s)—C-133
CHILTON RESEARCH SERVICES (s)—C-133
CMI RESEARCH INC. (s)—C-133
DONNELLEY MARKETING INFORMATION SERVICES (s)—C-110
ELECTRONIC MEDIA RATING COUNCIL INC. (s)—C-132
ELRA GROUP RESEARCH (s)—C-133
NORMAN HECHT RESEARCH (s)—C-134, C-112
INTERACTIVE MARKET SYSTEMS INC. (IMS) (s)—C-112
FRANK N. MAGID ASSOCIATES (s)—C-113
MARQUEST RESEARCH (s)—C-134
McHUGH & HOFFMAN INC. (s)—C-114
MEDIALINK (s)—C-86
NATIONAL VIDEO ASSOCIATES (s)—C-114
NIELSEN MEDIA RESEARCH (s)—C-132
POTOMAC TELEVISION/COMMUNICATIONS (s)—C-91
REGISTER DATA SYSTEMS (s)—C-171
RUSSELL MARKETING RESEARCH INC. (s)—C-135
TAPSCAN INC., TVSCAN DIV. (s)—C-135
TELEVISION TURNKEY SERVICES (s)—C-118
TVQ INC. (s)—C-135
VIDEO PROBE IN FOCUS (s)—C-135
VIDEO PROBE INDEX INC. (s)—C-119, C-132
VIDEODEX INC. (s)—C-135
WLM CONSULTANTS (s)—C-131

0600-0190

Audience Research

JAMES L. BLOXHAM (s)—C-106
STUART N. BROTMAN (s)—C-106
BRUSKIN ASSOCIATES (s)—C-133
CENTER FOR APPLIED PSYCHOLOGY (s)—C-133
CHILTON RESEARCH SERVICES (s)—C-133
CMI RESEARCH INC. (s)—C-133
DRAKE-CHENAULT (s)—C-110
ELECTRONIC MEDIA RATING COUNCIL INC. (s)—C-132
LOUIS HARRIS & ASSOCIATES (s)—C-134
NORMAN HECHT RESEARCH (s)—C-134, C-112
INTERNATIONAL BROADCAST SYSTEMS INC. (s)—C-112
THE MARKET & AUDIENCE RESEARCH GROUP INC. (s)—C-134
MARKET FACTS INC. (s)—C-134
MARKET OPINION RESEARCH (s)—C-134
MARKET STATISTICS INC. (s)—C-134
MARKETING RESOURCES PLUS (s)—C-134
MARQUEST RESEARCH (s)—C-134
MATRIXX MARKETING RESEARCH (s)—C-134
MEDIAMARK RESEARCH INC. (s)—C-135
WARREN MILLER ENTERTAINMENT (s)—C-87
NATIONAL VIDEO ASSOCIATES (s)—C-114
NIELSEN MEDIA RESEARCH (s)—C-132
PORCHEY RESEARCH INC. (s)—C-135
RUSSELL MARKETING RESEARCH INC. (s)—C-135
SIMMONS MARKET RESEARCH BUREAU (s)—C-135
TAPSCAN INC., TVSCAN DIV. (s)—C-135
TVQ INC. (s)—C-135
VIDEO PROBE INDEX INC. (s)—C-119
WILKIN COMMUNICATIONS (s)—C-120
WLM CONSULTANTS (s)—C-131

0600-0200

Audio Tape Editing

ABN/FOCAL POINT TV NEWS NETWORK (s)—C-67
ALPHA AUDIO AUTOMATION SYSTEMS (s)—C-139
AMERICAN MOTION PICTURES (s)—C-105, C-68
AUDIO-TV FEATURES INC. (s)—C-69
BONNEVILLE MEDIA COMMUNICATIONS (s)—C-70
CABLE VIDEO ENTERTAINMENT INC. (s)—C-71
CINECRAFT INC. (s)—C-73
COMMUNICREATIONS INC. (s)—C-73
COMPRO PRODUCTIONS (s)—C-73
CONTINENTAL FILM PRODUCTIONS CORP. (s)—C-73
WILLIAM L. COOPER PRODUCTIONS INC. (s)—C-73
DIGITAL HOUSE LTD. (s)—C-110
BERT ELLIOTT SOUND INC. (s)—C-76
FRANK GARI PRODUCTIONS INC. (s)—C-78
HOLLYWOOD NEWSREEL SYNDICATE INC. (s)—C-81
INTERMEDIA ARTS MINNESOTA (s)—C-81
INTERSOUND (s)—C-82
KAMEN AUDIO PRODUCTIONS INC. (s)—C-83
LASER EDIT INC. (s)—C-84
LIGHTSCAPE PRODUCTIONS INC. (s)—C-84
MAJOR LEAGUE BASEBALL PRODUCTIONS (s)—C-85
THE MEDIA EXCHANGE INC. (s)—C-86
METROWEST COMMUNICATIONS GROUP INC. (s)—C-86
MILNER-FENWICK INC. (s)—C-87
MORRIS VIDEO (s)—C-87
MTL SYSTEMS INC. (s)—C-87
NATIONAL VIDEO ASSOCIATES (s)—C-114
NFL FILMS INC. (s)—C-89
PILOT PRODUCTIONS INC. (s)—C-91
PRODUCTION MASTERS INC. (s)—C-91
62nd STREET PRODUCTIONS (s)—C-94
SKAGGS TELECOMMUNICATIONS SERVICE (s)—C-94
SOUTHWEST FILM LABORATORY INC. (s)—C-95
SWAIN FILM & VIDEO (s)—C-96
TAPE-FILM INDUSTRIES (s)—C-96
TECHNISONIC STUDIOS INC. (s)—C-96
TELE-TECH ELECTRONICS LTD. (s)—C-177
TPC COMMUNICATIONS INC. (s)—C-97
TRANS-AMERICAN VIDEO INC. (s)—C-97
VALENTINO MUSIC LIBRARY (s)—C-99
WLM CONSULTANTS (s)—C-131

0600-0220

Audio Post-Production

ABN/FOCAL POINT TV NEWS NETWORK (s)—C-67
JOHN E. ALLEN INC. (s)—C-68
ALPHA AUDIO AUTOMATION SYSTEMS (s)—C-139
AMERICAN MOTION PICTURES (s)—C-105, C-68
BONNEVILLE MEDIA COMMUNICATIONS (s)—C-70
CABLE VIDEO ENTERTAINMENT INC. (s)—C-71
CAPITOL VIDEO COMMUNICATIONS INC. (s)—C-71
CATALYST PRODUCTION SERVICES (s)—C-72
CAVALIER COMPUTER SERVICES INC. (s)—C-107
CINE-GROUPE (s)—C-72
CINECRAFT INC. (s)—C-73
CINEMA ARTS INC. (s)—C-73
COMMUNICREATIONS INC. (s)—C-73
COMPRO PRODUCTIONS (s)—C-73
CONTINENTAL FILM PRODUCTIONS CORP. (s)—C-73
WILLIAM L. COOPER PRODUCTIONS INC. (s)—C-73
THOMAS CRAVEN FILM CORP. (s)—C-74
EDITEL (s)—C-75
EDITEL-CHICAGO (s)—C-75
BERT ELLIOTT SOUND INC. (s)—C-76
HOLLYWOOD NEWSREEL SYNDICATE INC. (s)—C-81
HOLLYWOOD VAULTS INC. (s)—C-81
THE INDEPENDENT GROUP OF COS. INC. (s)—C-112
INTERMEDIA ARTS MINNESOTA (s)—C-81
INTERSOUND (s)—C-82
KAMEN AUDIO PRODUCTIONS INC. (s)—C-83
LASER EDIT INC. (s)—C-84
LIGHTSCAPE PRODUCTIONS INC. (s)—C-84
MEDIA TECHNOLOGY ASSOCIATES LTD. (s)—C-114
METROWEST COMMUNICATIONS GROUP (s)—C-114
METROWEST COMMUNICATIONS GROUP INC. (s)—C-86
MILNER-FENWICK INC. (s)—C-87
MINCEY PRODUCTIONS INC. (s)—C-87
MORRIS VIDEO (s)—C-87
MTL SYSTEMS INC. (s)—C-87
MUSIFEX INC. (s)—C-88
NATIONAL VIDEO ASSOCIATES (s)—C-114
NETWORK MUSIC INC. (s)—C-88
NFL FILMS INC. (s)—C-89
PRODUCTION MASTERS INC. (s)—C-91
ROCK SOLID PRODUCTIONS (s)—C-93
GLENN ROLAND FILMS (s)—C-93
62nd STREET PRODUCTIONS (s)—C-94
SKAGGS TELECOMMUNICATIONS SERVICE (s)—C-94

SOUTHWEST FILM LABORATORY INC. (s)—C-95
TAPE-FILM INDUSTRIES (s)—C-96
TECHNISONIC STUDIOS INC. (s)—C-96
THE TEL A CAST GROUP (s)—C-96
TELE-TECH ELECTRONICS LTD. (s)—C-177
TPC COMMUNICATIONS INC. (s)—C-97
TRANS-AMERICAN VIDEO INC. (s)—C-97
VALENTINO MUSIC LIBRARY (s)—C-99
WARNER/LEVINSON CORP. (s)—C-102
WLM CONSULTANTS (s)—C-131
W.R.S. MOTION PICTURE & VIDEO LABS (s)—C-103

0600-0240

Auditing

ALLIED CAPITAL CORP. (s)—C-121
CABLE MARKETING SERVICES INC. (s)—C-106
CATV AMIC CO. (s)—C-107
CONLEY & ASSOCIATES (s)—C-124, C-108
E & M CABLE ASSOCIATES INC. (s)—C-110
ELECTRONIC MEDIA RATING COUNCIL INC. (s)—C-132
SAVTAX CO. (s)—C-116
SEMO COMMUNICATIONS CORP. (s)—C-116
TELECRAFTER SERVICES CORP. (s)—C-118

0600-0260

Billing

ATA INFORMATION SYSTEMS INC. (s)—C-121
BUSINESS SYSTEMS INC. (s)—C-106
CABLETEK (s)—C-145
CABLEDATA (s)—C-106
CABLEDATA CANADA (s)—C-106
CAVALIER COMPUTER SERVICES INC. (s)—C-107
CUMMINS-ALLISON CORP. (s)—C-110
DATACOUNT INC. (s)—C-150
LBS COMMUNICATIONS INC. (s)—C-84
MICR DATA SYSTEMS (s)—C-114
PARALLEX (s)—C-168, C-115
REGISTER DATA SYSTEMS (s)—C-171
T-C SPECIALTIES CO. INC. (s)—C-118
UNIVISION INC. (s)—C-119
VIDEO COMMUNICATIONS INC. (s)—C-119

0600-0270

Broadcast Monitoring

ADVERTISING VERIFICATION INC. (s)—C-133
BROADCAST INFORMATION SERVICES INC. (s)—C-133
CAVALIER COMPUTER SERVICES INC. (s)—C-107

0600-0280

Brokerage

ALEXANDER & ASSOCIATES (s)—C-105, C-121
HENRY ANSBACHER INC. (s)—C-121
ANTENNA TECHNOLOGY (s)—C-140
AVPRO INC. (s)—C-121
BECKERMAN ASSOCIATES INC. (s)—C-122
MICHAEL S. BERKOWITZ & ASSOCIATES (s)—C-105
BILL-DAVID ASSOCIATES INC. (s)—C-122, C-106
BLACKBURN & CO. INC. (s)—C-122
FRANK BOYLE & CO. (s)—C-122
BRALEY/MORROW INC. (s)—C-122
BROADCAST PROPERTIES WEST INC. (s)—C-122
BRUNING & ASSOCIATES INC. (s)—C-122
CABLE INVESTMENTS INC. (s)—C-122
CABLE MEDIA ASSOCIATES (s)—C-122
CABLE PROPERTIES INC. (s)—C-122
ROBERT A. CHAISSON INC. (s)—C-122
CHAPMAN ASSOCIATES (s)—C-123
CHARTERHOUSE MEDIA GROUP (s)—C-123
DONALD K. CLARK INC. (s)—C-123
COAXIAL CAPITAL ASSOCIATES INC. (s)—C-123
COMMUNICATION RESOURCES/MEDIA BROKERS (s)—C-123, C-108
COMMUNICATIONS CAPITAL CORP. (s)—C-123
COMMUNICATIONS EQUITY ASSOCIATES INC. (s)—C-123, C-108
COMMUNICATIONS FINANCIAL SERVICES INC. (s)—C-124
DANIELS & ASSOCIATES (s)—C-124
THE DEER RIVER GROUP (s)—C-124, C-110
LINCOLN DELLAR & CO. (s)—C-124
THE DENVER GROUP INC. (s)—C-124
EDEN BROADCAST SERVICES INC. (s)—C-124
WILLIAM A. EXLINE INC. (s)—C-124
FIRST BANK OF MINNEAPOLIS (s)—C-124
NORMAN FISCHER & ASSOCIATES INC. (s)—C-125, C-111
MILTON Q. FORD & ASSOCIATES INC. (s)—C-125
RICHARD A. FOREMAN ASSOCIATES INC. (s)—C-125
FURMAN SELZ INC. (s)—C-125
GAMMON MEDIA BROKERS INC. (s)—C-125
CLIFTON GARDINER & ASSOCIATES INC. (s)—C-125
W. JOHN GRANDY (s)—C-125
CHARLES GREENE ASSOCIATES (s)—C-125
GRICH BROADCAST CONSULTANTS (s)—C-79
HANSON & ASSOCIATES (s)—C-125
HARDESTY, PUCKETT & CO. (s)—C-125
HARMON CABLE COMMUNICATIONS (s)—C-126
THE TED HEPBURN CO. (s)—C-126
THE HOARTY CORP. (s)—C-126, C-112
HOGAN-FELDMANN INC. (s)—C-126
THE HOLT CORP. (s)—C-126
IASUS MOBILE SYSTEMS INC. (s)—C-112
JAMAR & ASSOCIATES (s)—C-126
JESUP, JOSEPHTHAL & CO. INC. (s)—C-126
THE JONES GROUP LTD. (s)—C-126
KALIL & CO. INC. (s)—C-126
KEPPER, TUPPER & FUGATT INC. (s)—C-126
BOB KIMEL'S NEW ENGLAND MEDIA INC. (s)—C-127
KOZACKO-HORTON CO. (s)—C-127
H. B. La RUE MEDIA BROKERS (s)—C-127
MAURY LONG & ASSOCIATES (s)—C-127
THE MAHLMAN CO. (s)—C-127
THE JACK MALONEY CO. (s)—C-127
MAZE BROADCAST INC. (s)—C-163
EDWARD R. McKENNA (s)—C-128
R. E. MEADOR & ASSOCIATES (s)—C-128
MEDIA ACQUISITIONS INC. (s)—C-128
MEDIA SALES INC. (s)—C-128
MEDIALINK (s)—C-86
MERION ASSOCIATES (s)—C-128, C-114
MILLAR CO. INC. (s)—C-128
MITCHELL & ASSOCIATES INC. (s)—C-128
MONY FINANCIAL SERVICES (s)—C-128
GEORGE MOORE & ASSOCIATES INC. (s)—C-128
NATIONAL VIDEO ASSOCIATES (s)—C-114
ORNSTEIN COMMUNICATIONS ASSOCIATES (s)—C-128
DONALD A. PERRY & ASSOCIATES INC. (s)—C-115
PYMS CABLE BROKERAGE INC. (s)—C-129
STAN RAYMOND & ASSOCIATES INC. (s)—C-129
PAUL E. REID CO. (s)—C-129
CECIL L. RICHARDS INC. MEDIA BROKERS (s)—C-129
RITZEL COMMUNICATIONS INC. (s)—C-129
RMT ENGINEERING INC. (s)—C-171
ROBERT W. ROUNSAVILLE & ASSOCIATES (s)—C-129
RUNKLE, NILSON & CO. INC. (s)—C-129
SANDLER MEDIA GROUP INC. (s)—C-129
BARRY SHERMAN & ASSOCIATES (s)—C-129
GORDON SHERMAN & ASSOCIATES INC. (s)—C-129
BURT SHERWOOD & ASSOCIATES INC. (s)—C-130
HOWARD E. STARK (s)—C-130
JOHN D. STEBBINS CO. (s)—C-130
SYSTEM ASSOCIATES (s)—C-176
TELEVISION CABLE COMMUNICATIONS (s)—C-118
THOBEN-VANHUSS & ASSOCIATES INC. (s)—C-130
H. ERWIN THOMPSON ASSOCIATES INC. (s)—C-130
PAT THOMPSON CO. (s)—C-130
THE THORBURN CO. (s)—C-130
EDWIN TORNBERG & CO. INC. (s)—C-130, C-118
VERONIS, SUHLER & ASSOCIATES INC. (s)—C-130
VIDEO MANAGEMENT CONSULTANTS (s)—C-119
VONDELL & CO. (s)—C-130
WALLER CAPITAL CORP. (s)—C-130
J. N. WELLS & CO. INC. (s)—C-131
WIRELESS CABLE CONNECTION INC. (s)—C-120
WLM CONSULTANTS (s)—C-131
WW ASSOCIATES (s)—C-131, C-120
WALTER S. WYDRO CONSULTANTS (s)—C-120, C-131

0600-0283
—cable systems

ALEXANDER & ASSOCIATES (s)—C-105, C-121
AVPRO INC. (s)—C-121
BILL-DAVID ASSOCIATES INC. (s)—C-122, C-106
FRANK BOYLE & CO. (s)—C-122
BRUNING & ASSOCIATES INC. (s)—C-122
CABLE MEDIA ASSOCIATES (s)—C-122
CABLE PROPERTIES INC. (s)—C-122
CLASSIC ENTERTAINMENT PRODUCTIONS (s)—C-73
DANIELS & ASSOCIATES (s)—C-124
THE DENVER GROUP INC. (s)—C-124
FIRST BANK OF MINNEAPOLIS (s)—C-124
FURMAN SELZ INC. (s)—C-125
CLIFTON GARDINER & ASSOCIATES INC. (s)—C-125
THE GEORGE-INGRAHAM CORP. (s)—C-155
JAMES R. GEORGE INC. (s)—C-125
W. JOHN GRANDY (s)—C-125
HOGAN-FELDMANN INC. (s)—C-126
JESUP, JOSEPHTHAL & CO. INC. (s)—C-126
KALIL & CO. INC. (s)—C-126
MEDIA ACQUISITIONS INC. (s)—C-128
MITCHELL & ASSOCIATES INC. (s)—C-128
PYMS CABLE BROKERAGE INC. (s)—C-129
STAN RAYMOND & ASSOCIATES INC. (s)—C-129
RITZEL COMMUNICATIONS INC. (s)—C-129
ROBERT W. ROUNSAVILLE & ASSOCIATES (s)—C-129
SANDLER MEDIA GROUP INC. (s)—C-129
GORDON SHERMAN & ASSOCIATES INC. (s)—C-129
JOHN D. STEBBINS CO. (s)—C-130
THOBEN-VANHUSS & ASSOCIATES INC. (s)—C-130
H. ERWIN THOMPSON ASSOCIATES INC. (s)—C-130
PAT THOMPSON CO. (s)—C-130
EDWIN TORNBERG & CO. INC. (s)—C-130, C-118
WALTER S. WYDRO CONSULTANTS (s)—C-120, C-131

0600-0286
—media

AVPRO INC. (s)—C-121
BECKERMAN ASSOCIATES INC. (s)—C-122
BILL-DAVID ASSOCIATES INC. (s)—C-122, C-106
CABLE MEDIA ASSOCIATES (s)—C-122
CABLE MEDIA INC. (s)—C-106
CHAPMAN ASSOCIATES (s)—C-123
WILLIAM A. EXLINE INC. (s)—C-124
FIRST BANK OF MINNEAPOLIS (s)—C-124
FURMAN SELZ INC. (s)—C-125
CLIFTON GARDINER & ASSOCIATES INC. (s)—C-125
JESUP, JOSEPHTHAL & CO. INC. (s)—C-126
KALIL & CO. INC. (s)—C-126
MILLAR CO. INC. (s)—C-128
MITCHELL & ASSOCIATES INC. (s)—C-128
NATIONAL VIDEO ASSOCIATES (s)—C-114
PUBLIC BROADCAST MARKETING INC. (s)—C-61
RITZEL COMMUNICATIONS INC. (s)—C-129
RUMBAUT & ASSOCIATES (s)—C-129
SANDLER MEDIA GROUP INC. (s)—C-129
JOHN D. STEBBINS CO. (s)—C-130
EDWIN TORNBERG & CO. INC. (s)—C-130, C-118

0600-0289
—newspaper

BECKERMAN ASSOCIATES INC. (s)—C-122
BILL-DAVID ASSOCIATES INC. (s)—C-122, C-106
FIRST BANK OF MINNEAPOLIS (s)—C-124
FURMAN SELZ INC. (s)—C-125
CLIFTON GARDINER & ASSOCIATES INC. (s)—C-125
JESUP, JOSEPHTHAL & CO. INC. (s)—C-126
KALIL & CO. INC. (s)—C-126
NATIONAL VIDEO ASSOCIATES (s)—C-114
RITZEL COMMUNICATIONS INC. (s)—C-129
SANDLER MEDIA GROUP INC. (s)—C-129
JOHN D. STEBBINS CO. (s)—C-130
H. ERWIN THOMPSON ASSOCIATES INC. (s)—C-130
PAT THOMPSON CO. (s)—C-130
EDWIN TORNBERG & CO. INC. (s)—C-130

0600-0292
—radio

AVPRO INC. (s)—C-121
BECKERMAN ASSOCIATES INC. (s)—C-122
BILL-DAVID ASSOCIATES INC. (s)—C-122, C-106
BLACKBURN & CO. INC. (s)—C-122
FRANK BOYLE & CO. (s)—C-122
BRITISH INFORMATION SERVICES (s)—C-70
BRUNING & ASSOCIATES INC. (s)—C-122
BUSINESS BROKER ASSOCIATES (s)—C-122
CABLE MEDIA ASSOCIATES (s)—C-122
CHAPMAN ASSOCIATES (s)—C-123
WILLIAM A. EXLINE INC. (s)—C-124
FIRST BANK OF MINNEAPOLIS (s)—C-124
FURMAN SELZ INC. (s)—C-125
CLIFTON GARDINER & ASSOCIATES INC. (s)—C-125
W. JOHN GRANDY (s)—C-125
HOGAN-FELDMANN INC. (s)—C-126
JESUP, JOSEPHTHAL & CO. INC. (s)—C-126
KALIL & CO. INC. (s)—C-126
BOB KIMEL'S NEW ENGLAND MEDIA INC. (s)—C-127
R. E. MEADOR & ASSOCIATES (s)—C-128
MEDIA ACQUISITIONS INC. (s)—C-128
MILLAR CO. INC. (s)—C-128
MITCHELL & ASSOCIATES INC. (s)—C-128
NATIONAL VIDEO ASSOCIATES (s)—C-114
PYMS CABLE BROKERAGE INC. (s)—C-129
STAN RAYMOND & ASSOCIATES INC. (s)—C-129
RITZEL COMMUNICATIONS INC. (s)—C-129
ROBERT W. ROUNSAVILLE & ASSOCIATES (s)—C-129
SANDLER MEDIA GROUP INC. (s)—C-129
GORDON SHERMAN & ASSOCIATES INC. (s)—C-129

JOHN D. STEBBINS CO. (s)—C-130
THOBEN-VANHUSS & ASSOCIATES INC. (s)—C-130
H. ERWIN THOMPSON ASSOCIATES INC. (s)—C-130
PAT THOMPSON CO. (s)—C-130
EDWIN TORNBERG & CO. INC. (s)—C-130, C-118

0600-0295
—television

AVPRO INC. (s)—C-121
BECKERMAN ASSOCIATES INC. (s)—C-122
BILL-DAVID ASSOCIATES INC. (s)—C-122, C-106
BLACKBURN & CO. INC. (s)—C-122
FRANK BOYLE & CO. (s)—C-122
BRITISH INFORMATION SERVICES (s)—C-70
BRUNING & ASSOCIATES INC. (s)—C-122
BUSINESS BROKER ASSOCIATES (s)—C-122
CHAPMAN ASSOCIATES (s)—C-123
CLASSIC ENTERTAINMENT PRODUCTIONS (s)—C-73
WILLIAM A. EXLINE INC. (s)—C-124
FIRST BANK OF MINNEAPOLIS (s)—C-124
FURMAN SELZ INC. (s)—C-125
CLIFTON GARDINER & ASSOCIATES INC. (s)—C-125
W. JOHN GRANDY (s)—C-125
GRICH BROADCAST CONSULTANTS (s)—C-79
HOGAN-FELDMANN INC. (s)—C-126
JESUP, JOSEPHTHAL & CO. INC. (s)—C-126
KALIL & CO. INC. (s)—C-126
BOB KIMEL'S NEW ENGLAND MEDIA INC. (s)—C-127
LASER EDIT INC. (s)—C-84
R. E. MEADOR & ASSOCIATES (s)—C-128
MEDIA ACQUISITIONS INC. (s)—C-128
MILLAR CO. INC. (s)—C-128
MITCHELL & ASSOCIATES INC. (s)—C-128
NATIONAL VIDEO ASSOCIATES (s)—C-114
NEW ZOO REVUE (s)—C-89
PROMARK (s)—C-91
PUBLIC BROADCAST MARKETING INC. (s)—C-61
STAN RAYMOND & ASSOCIATES INC. (s)—C-129
RITZEL COMMUNICATIONS INC. (s)—C-129
ROBERT W. ROUNSAVILLE & ASSOCIATES (s)—C-129
SANDLER MEDIA GROUP INC. (s)—C-129
GORDON SHERMAN & ASSOCIATES INC. (s)—C-129
JOHN D. STEBBINS CO. (s)—C-130
SYSTEM ASSOCIATES (s)—C-176
THOBEN-VANHUSS & ASSOCIATES INC. (s)—C-130
PAT THOMPSON CO. (s)—C-130
EDWIN TORNBERG & CO. INC. (s)—C-130, C-118
WALTER S. WYDRO CONSULTANTS (s)—C-120, C-131

0600-0299
Cable Interconnects

AVA ELECTRONICS CORP. (s)—C-142
CABLEMEDIA ADVERTISING INC. (s)—C-107
CONLEY & ASSOCIATES (s)—C-108
J. B. EMERSON & ASSOCIATES INC. (s)—C-110
THE GEORGE-INGRAHAM CORP. (s)—C-155
MICROWAVE NETWORKS INC. (s)—C-114
PHOENIX CONTACT INC. (s)—C-168
THE:30 AIRBORNE (s)—C-135

0600-0300
Cabling & Wiring

ALEXANDER & ASSOCIATES (s)—C-105, C-121
ALLIED CAPITAL CORP. (s)—C-121
ALPHA WIRE CORP. (s)—C-139
AUDIOVISUAL INC. (s)—C-142
BIW CABLE SYSTEMS INC. (s)—C-143
CONLEY & ASSOCIATES (s)—C-108
CONTEL FEDERAL SYSTEMS SECTOR (s)—C-108
EDM & ASSOCIATES INC. (s)—C-110
HAMILTON COMMUNICATIONS CONSULTANTS INC. (s)—C-111
J. C. HUMKE & ASSOCIATES INC. (s)—C-112
IEC CO. (s)—C-157
IMMAD BROADCAST SERVICES (s)—C-157, C-112
K-TECH (s)—C-160
MEGA HERTZ (s)—C-163
MICROWAVE NETWORKS INC. (s)—C-114
O. D. PAGE, PROFESSIONAL ENGINEERS & CONSULTANTS (s)—C-115
SATELLITE SYSTEMS OF BREVARD (s)—C-172
SIECOR CORP. (s)—C-173
SUPERIOR COMMUNICATIONS CONSTRUCTION INC. (s)—C-175
TELECRAFTER SERVICES CORP. (s)—C-118
TELE-ENGINEERING CORP. (s)—C-177, C-118

0600-0340
Calibration

COMSONICS INC. (s)—C-108
COMWAVE (s)—C-149
CONTEC INTERNATIONAL (s)—C-149
IMMAD BROADCAST SERVICES (s)—C-157
PECA INC. (s)—C-168
SATELLITE SYSTEMS OF BREVARD (s)—C-172
STANDARD TAPE LABORATORY INC. (s)—C-175

0600-0350
Closed Captioning

CYCLE SAT (s)—C-74

0600-0360
Computer

ALLIED CAPITAL CORP. (s)—C-121
BILL-DAVID ASSOCIATES INC. (s)—C-122, C-106
BREWSTER INGRAHAM CONSULTING GROUP INC. (s)—C-106
BROADCAST DATA SERVICES (s)—C-106
BUSINESS SYSTEMS INC. (s)—C-106
CABLE SEARCH ASSOCIATES (s)—C-106
CABLE TECHNOLOGIES INTERNATIONAL INC. (s)—C-144
CABLETEK (s)—C-145
CABLEDATA (s)—C-106
CABLEDATA CANADA (s)—C-106
CABLEDATA INTERNATIONAL (s)—C-106
CAVALIER COMPUTER SERVICES INC. (s)—C-107
CENTURY REPAIR & SERVICE CO. INC. (s)—C-146
COMPROMPTER INC. (s)—C-148
COMPUTER PROMPTING CORP. (s)—C-148
DATAWORLD (s)—C-110
DESIGN AUTOMATION INC. (s)—C-110
DIALOGIC COMMUNICATIONS CORP. (s)—C-150
EDSTAN STUDIO WEST (s)—C-75
HOLLYWOOD NEWSREEL SYNDICATE INC. (s)—C-81
HOLLYWOOD VAULTS INC. (s)—C-81
IMMAD BROADCAST SERVICES (s)—C-157
INTERMEDIA ARTS MINNESOTA (s)—C-81
JEFFERSON-PILOT DATA SERVICES INC. (s)—C-113
MEDIA TECHNOLOGY ASSOCIATES LTD. (s)—C-114

Your message in this ad space could cost as little as $95, and it will reach the people important to you!
Television & Cable Factbook

PARALLEX (s)—C-168, C-115
REGISTER DATA SYSTEMS (s)—C-171
RUTTER-DUNN COMMUNICATIONS (s)—C-116
SAVTAX CO. (s)—C-116
SECAGRAPHICS INC. (s)—C-116
TELETECH COMMUNICATIONS (s)—C-118
TONER CABLE EQUIPMENT INC. (s)—C-179
UNITED PRESS INTERNATIONAL (s)—C-99
VIDEO COMMUNICATIONS INC. (s)—C-119
VIDEOMEDIA (s)—C-182

0600-0380
Computer Software (see also COMPUTER SYSTEMS)

ACCU-WEATHER INC. (s)—C-67
ALIAS RESEARCH INC. (s)—C-138
ALLIED CAPITAL CORP. (s)—C-121
ASSOCIATED PRESS BROADCAST SERVICES (s)—C-69
ATA INFORMATION SYSTEMS INC. (s)—C-121
BILL-DAVID ASSOCIATES INC. (s)—C-122, C-106
BLAIR MEDIA INC. (s)—C-106
BROADCAST DATA SERVICES (s)—C-106
BUSINESS SYSTEMS INC. (s)—C-106
CABLE SERVICES GROUP (s)—C-106
CABLE TECHNOLOGIES INTERNATIONAL INC. (s)—C-144, C-106
CABLETEK (s)—C-145
CABLEDATA (s)—C-106
CABLEDATA CANADA (s)—C-106
CABLEDATA INTERNATIONAL (s)—C-106
STEVE CAMPUS PRODUCTIONS INC. (s)—C-71
CAVALIER COMPUTER SERVICES INC. (s)—C-107
CIPHER DIGITAL INC. (s)—C-147
COMMUNICATIONS ENGINEERING (s)—C-108
COMPREHENSIVE VIDEO SUPPLY CORP. (s)—C-148
COMPROMPTER INC. (s)—C-148
COMSONICS INC. (s)—C-108
CONTEC INTERNATIONAL (s)—C-149
COOLEY ASSOCIATES INC. (s)—C-108
DATA CENTER MANAGEMENT INC. (s)—C-150
DATACOUNT INC. (s)—C-150
DESIGN AUTOMATION INC. (s)—C-110
DIALOGIC COMMUNICATIONS CORP. (s)—C-150
DONNELLEY MARKETING INFORMATION SERVICES (s)—C-110
ELECTRONIC PUBLISHERS INC. (s)—C-152
GENERIC COMPUTER SYSTEMS (s)—C-111
THE HOARTY CORP. (s)—C-126, C-112
HOLLYWOOD VAULTS INC. (s)—C-81
INTERACTIVE MARKET SYSTEMS INC. (IMS) (s)—C-112
JEFFERSON-PILOT DATA SERVICES INC. (s)—C-113
LONG SYSTEMS INC. (s)—C-113
MARKET STATISTICS INC. (s)—C-134
MARKETING RESOURCES PLUS (s)—C-134
MEDIA COMPUTING INC. (s)—C-163
MEDIA TECHNOLOGY ASSOCIATES LTD. (s)—C-114
MEDIAMARK RESEARCH INC. (s)—C-135
LAWRENCE L. MORTON ASSOCIATES (s)—C-114
MPB TECHNOLOGIES INC. (s)—C-165, C-114
MTL SYSTEMS INC. (s)—C-87
NATHAN ASSOCIATES INC. (s)—C-114
PARALLEX (s)—C-168, C-115
PEP INC. (s)—C-168
PRODUCTION MASTERS INC. (s)—C-91
REGISTER DATA SYSTEMS (s)—C-171
SECAGRAPHICS INC. (s)—C-116
SOLL INC. (s)—C-174
SOMAT PUBLISHING LTD. (s)—C-94
STATUSYSTEM INC. (s)—C-175
SYSTEMATION Corp. (s)—C-176
TAPSCAN INC., TVSCAN DIV. (s)—C-135
T-C SPECIALTIES CO. INC. (s)—C-118
TELECOMMUNICATION PRODUCTS CORP. (s)—C-176
TELE-ENGINEERING CORP. (s)—C-177, C-118
TELESCRIPT INC. (s)—C-177
TELETECH COMMUNICATIONS (s)—C-118
TONER CABLE EQUIPMENT INC. (s)—C-179
UNIVISION INC. (s)—C-119
VIDEO COMMUNICATIONS INC. (s)—C-119
VIDEO DESIGN PRO (s)—C-119
VIDEOMEDIA (s)—C-182
WAVEFRONT TECHNOLOGIES INC. (s)—C-183
WAVETEK RF PRODUCTS INC. (s)—C-183
WESTERN INSTRUCTIONAL TELEVISION INC. (s)—C-102

0600-0400
Construction

ALLIED CAPITAL CORP. (s)—C-121
ANTENNA TECHNOLOGY (s)—C-140
ARBEN DESIGN (s)—C-141
THE AUSTIN CO. (s)—C-105
BLAIR MEDIA INC. (s)—C-106
CABLE SEARCH ASSOCIATES (s)—C-106
CABLETEK CENTER PRODUCTS INC. (s)—C-145
CABLEMASTERS CORP. (s)—C-107
CATV AMIC CO. (s)—C-107
CATV SUBSCRIBER SERVICES INC. (s)—C-107
CENTRAL TOWER INC. (s)—C-146
EDM & ASSOCIATES INC. (s)—C-110
FOURSQUARE COMMUNICATIONS INC. (s)—C-111
GABRIEL ELECTRONICS INC. (s)—C-154
THE GEORGE-INGRAHAM CORP. (s)—C-155
GROUP 3 DEVELOPMENT (s)—C-111
IEC CO. (s)—C-157
IMMAD BROADCAST SERVICES (s)—C-157
O. D. PAGE, PROFESSIONAL ENGINEERS & CONSULTANTS (s)—C-115
ROSNER TELEVISION SYSTEMS INC. (s)—C-116
SATELLITE SYSTEMS OF BREVARD (s)—C-172
SECAGRAPHICS INC. (s)—C-116
SG COMMUNICATIONS (s)—C-173
STRUCTURAL SYSTEMS TECHNOLOGY INC. (s)—C-118
SUPERIOR COMMUNICATIONS CONSTRUCTION INC. (s)—C-175
TELE-ENGINEERING CORP. (s)—C-177, C-118
VERMEER MANUFACTURING CO. (s)—C-182
VIDEOPHILE INC. (s)—C-119
WESTERN TELE-COMMUNICATIONS INC. (s)—C-183

0600-0420
—apartment pre-wiring

CABLETEK CENTER PRODUCTS INC. (s)—C-145
CABLEMASTERS CORP. (s)—C-107
CATV AMIC CO. (s)—C-107
CATV/GROUP I (s)—C-107
CATV SUBSCRIBER SERVICES INC. (s)—C-107
EDM & ASSOCIATES INC. (s)—C-110
EM ELECTRONICS INC. (s)—C-153
IEC CO. (s)—C-157
K-TECH (s)—C-160
O. D. PAGE, PROFESSIONAL ENGINEERS & CONSULTANTS (s)—C-115
SUPERIOR COMMUNICATIONS CONSTRUCTION INC. (s)—C-175
TELECRAFTER SERVICES CORP. (s)—C-118
VIDEOPHILE INC. (s)—C-119

0600-0440
—cable installation

CABLETEK CENTER PRODUCTS INC. (s)—C-145
CABLEMASTERS CORP. (s)—C-107
CATV AMIC CO. (s)—C-107
CATV/GROUP I (s)—C-107
CATV SUBSCRIBER SERVICES INC. (s)—C-107
COMTEL VIDEO SERVICES INC. (s)—C-73
EDM & ASSOCIATES INC. (s)—C-110
EM ELECTRONICS INC. (s)—C-153
GABRIEL ELECTRONICS INC. (s)—C-154
GODWIN'S DIS-K SATELLITE SYSTEMS INC. (s)—C-155
IEC CO. (s)—C-157
L & R COMMUNICATIONS LTD. (s)—C-160
LIGHTNING ELECTRIC OF PENNSYLVANIA INC. (s)—C-161
MEDIA SALES INC. (s)—C-128
O. D. PAGE, PROFESSIONAL ENGINEERS & CONSULTANTS (s)—C-115
RICSHER PRODUCTIONS LTD. (s)—C-93
SACHS COMMUNICATIONS INC. (s)—C-172
SIECOR CORP. (s)—C-173
SUPERIOR COMMUNICATIONS CONSTRUCTION INC. (s)—C-175
TECHNOV INDUSTRIES LTD. (s)—C-176
TELECOM DISTRIBUTION SERVICES CORP. (s)—C-118
TELECRAFTER SERVICES CORP. (s)—C-118
TELE-ENGINEERING CORP. (s)—C-177, C-118
VIDEOPHILE INC. (s)—C-119

0600-0460
—contractors

THE AUSTIN CO. (s)—C-105
CABLE SYSTEM SURVEY CO. (s)—C-106
CABLEMASTERS CORP. (s)—C-107
CATV AMIC CO. (s)—C-107
CATV SUBSCRIBER SERVICES INC. (s)—C-107
IEC CO. (s)—C-157
N.R.C. COMMUNICATIONS INC. (s)—C-115
SEMO COMMUNICATIONS CORP. (s)—C-116
TELE-ENGINEERING CORP. (s)—C-177, C-118
VIDEOPHILE INC. (s)—C-119

0600-0480
—contractors—aerial

CABLETEK CENTER PRODUCTS INC. (s)—C-145
CABLEMASTERS CORP. (s)—C-107
CATV AMIC CO. (s)—C-107
CATV SUBSCRIBER SERVICES INC. (s)—C-107
CENTRAL TOWER INC. (s)—C-146
EDM & ASSOCIATES INC. (s)—C-110
FOURSQUARE COMMUNICATIONS INC. (s)—C-111
IEC CO. (s)—C-157
MICROWAVE NETWORKS INC. (s)—C-114
SEMO COMMUNICATIONS CORP. (s)—C-116
SUPERIOR COMMUNICATIONS CONSTRUCTION INC. (s)—C-175
TELE-ENGINEERING CORP. (s)—C-177, C-118
UNITED PRESS INTERNATIONAL (s)—C-99
VIDEOPHILE INC. (s)—C-119

0600-0500
—contractors—drop

ANTHONY'S MANUFACTURING SERVICE (s)—C-140
CABLETEK CENTER PRODUCTS INC. (s)—C-145
CABLEMASTERS CORP. (s)—C-107
CATV AMIC CO. (s)—C-107
CATV/GROUP I (s)—C-107
CATV SUBSCRIBER SERVICES INC. (s)—C-107
EDM & ASSOCIATES INC. (s)—C-110
IEC CO. (s)—C-157
SEMO COMMUNICATIONS CORP. (s)—C-116
SUPERIOR COMMUNICATIONS CONSTRUCTION INC. (s)—C-175
TELECRAFTER SERVICES CORP. (s)—C-118
TELE-ENGINEERING CORP. (s)—C-118
VIDEOPHILE INC. (s)—C-119

0600-0520
—contractors—underground

ANTHONY'S MANUFACTURING SERVICE (s)—C-140
CABLETEK CENTER PRODUCTS INC. (s)—C-145
CABLEMASTERS CORP. (s)—C-107
CATV AMIC CO. (s)—C-107
CATV SUBSCRIBER SERVICES INC. (s)—C-107
FOURSQUARE COMMUNICATIONS INC. (s)—C-111
IEC CO. (s)—C-157
N.R.C. COMMUNICATIONS INC. (s)—C-115
SEMO COMMUNICATIONS CORP. (s)—C-116
SUPERIOR COMMUNICATIONS CONSTRUCTION INC. (s)—C-175
TELE-ENGINEERING CORP. (s)—C-177, C-118
VERMEER MANUFACTURING CO. (s)—C-182
VIDEOPHILE INC. (s)—C-119

0600-0540
—enclosures

ACOUSTIC SYSTEMS (s)—C-137
CABLETEK CENTER PRODUCTS INC. (s)—C-145
MULTILINK (s)—C-165
TELE-ENGINEERING CORP. (s)—C-118
VIDEOPHILE INC. (s)—C-119

0600-0560
—satellite earth station installation

ALDEN ELECTRONICS INC. (s)—C-138
COMMUNICATION TECHNOLOGIES INC. (s)—C-108
COMMUNICATIONS ENGINEERING (s)—C-108
COMSAT VIDEO ENTERPRISES (s)—C-108
DSI COMMUNICATIONS INC. (s)—C-110
EDM & ASSOCIATES INC. (s)—C-110
GABRIEL ELECTRONICS INC. (s)—C-154
GODWIN'S DIS-K SATELLITE SYSTEMS INC. (s)—C-155
HAMILTON COMMUNICATIONS CONSULTANTS INC. (s)—C-111
IASUS MOBILE SYSTEMS INC. (s)—C-112
IEC CO. (s)—C-157
IMMAD BROADCAST SERVICES (s)—C-112
K-TECH (s)—C-160
MARCONI COMMUNICATION SYSTEMS LTD. (s)—C-163
MICRODYNE CORP. (s)—C-164
O. D. PAGE, PROFESSIONAL ENGINEERS & CONSULTANTS (s)—C-115
ROSNER TELEVISION SYSTEMS INC. (s)—C-116
SATELLITE SYSTEMS OF BREVARD (s)—C-172
SKAGGS TELECOMMUNICATIONS SERVICE (s)—C-94
TECHNOV INDUSTRIES LTD. (s)—C-176
TELE-ENGINEERING CORP. (s)—C-177, C-118
VERTEX COMMUNICATIONS CORP. (s)—C-182
VIDEO MANAGEMENT CONSULTANTS (s)—C-119
VIDEOPHILE INC. (s)—C-119
WESTERN TELE-COMMUNICATIONS INC. (s)—C-183

0600-0570
—supervision

THE AUSTIN CO. (s)—C-105
BLAIR MEDIA INC. (s)—C-106
CATV SUBSCRIBER SERVICES INC. (s)—C-107
DSI COMMUNICATIONS INC. (s)—C-110
J. B. EMERSON & ASSOCIATES INC. (s)—C-110
ROSNER TELEVISION SYSTEMS INC. (s)—C-116
TECHNOV INDUSTRIES LTD. (s)—C-176
TELEVISION TURNKEY SERVICES (s)—C-118
TENNAPLEX SYSTEMS LTD. (s)—C-178

0600-0580
Consulting

ABN/FOCAL POINT TV NEWS NETWORK (s)—C-67
AILES COMMUNICATIONS INC. (s)—C-68
ALEXANDER & ASSOCIATES (s)—C-105, C-121
ALLIED CAPITAL CORP. (s)—C-121
HERB ALTMAN COMMUNICATIONS RESEARCH (s)—C-133
ANDREW CORP. (s)—C-140
APSC CONSULTING (s)—C-105
ARBEN DESIGN (s)—C-141
AUDIENCE RESEARCH & DEVELOPMENT (s)—C-105
THE AUSTIN CO. (s)—C-105
AVIATION SYSTEMS ASSOCIATES INC. (s)—C-105
AVPRO INC. (s)—C-121
BAL LTD./ALLEN AVIONICS INC. (s)—C-142
BASYS LAKART INC. (s)—C-143
BCI INC. (s)—C-105
MICHAEL S. BERKOWITZ & ASSOCIATES (s)—C-105
BIA CONSULTING (s)—C-106
BILL-DAVID ASSOCIATES INC. (s)—C-122, C-106
BLAIR MEDIA INC. (s)—C-106
JAMES L. BLOXHAM (s)—C-106
BONE & ASSOCIATES INC. (s)—C-106
BOOZ, ALLEN & HAMILTON INC. (s)—C-106
BORTZ & CO. INC. (s)—C-106
THE HERBERT BOYER CO. (s)—C-106
BREWSTER INGRAHAM CONSULTING GROUP INC. (s)—C-106
BROADCAST-CABLE ASSOCIATES INC. (s)—C-106
BROAD STREET VENTURES (s)—C-106, C-122
STUART N. BROTMAN (s)—C-106
BRUNING & ASSOCIATES INC. (s)—C-122
HOWARD BURKAT COPY & CONCEPTS (s)—C-106
CABLE COMMUNICATIONS CONSULTANTS INC. (s)—C-106
CABLE ENGINEERING INC. (s)—C-106
CABLE INVESTMENTS INC. (s)—C-122
CABLE MANAGEMENT SERVICES (s)—C-106
CABLE MARKETING SERVICES INC. (s)—C-106
CABLE SEARCH ASSOCIATES (s)—C-106
CABLE SYSTEM SURVEY CO. (s)—C-106
CABLE TECHNOLOGIES INTERNATIONAL INC. (s)—C-144, C-106
CABLETEK (s)—C-145
THE CAMERA MART INC. (s)—C-145
WILLIAM B. CARR & ASSOCIATES INC. (s)—C-107
CATALYST PRODUCTION SERVICES (s)—C-72
CATV DESIGN ASSOCIATES INC. (s)—C-107
CATV SUBSCRIBER SERVICES INC. (s)—C-107
CAVALIER COMPUTER SERVICES INC. (s)—C-107
CB COMMUNICATION INC. (s)—C-107
CENTER FOR APPLIED PSYCHOLOGY (s)—C-133
ROBERT A. CHAISSON INC. (s)—C-122
CHANNEL MASTER (s)—C-146
CHAPMAN ASSOCIATES (s)—C-123
CHARTERHOUSE MEDIA GROUP (s)—C-123
CMI RESEARCH INC. (s)—C-133
COAXIAL ANALYSTS INC. (s)—C-107
COAXIAL INTERNATIONAL INC. (s)—C-107
COMMUNICATION MARKETING & CONSULTING LTD. (s)—C-148
COMMUNICATION RESOURCES/MEDIA BROKERS (s)—C-123
COMMUNICATION TECHNOLOGIES INC. (s)—C-108
COMMUNICATIONS CAPITAL CORP. (s)—C-123
COMMUNICATIONS EQUITY ASSOCIATES INC. (s)—C-108
COMMUNICATIONS STUDIES & PLANNING INTERNATIONAL INC. (s)—C-108
COMMUNICATIONS SYSTEMS GROUP (s)—C-148
COMSAT VIDEO ENTERPRISES (s)—C-108
COMSEARCH (s)—C-108
COMSONICS INC. (s)—C-108
CONLEY & ASSOCIATES (s)—C-108
CONTEL FEDERAL SYSTEMS SECTOR (s)—C-108
COOLEY ASSOCIATES INC. (s)—C-108
WILLIAM L. COOPER PRODUCTIONS INC. (s)—C-73
SOL CORNBERG (s)—C-108
CORNWALL ASSOCIATES INC. (s)—C-108
CREATIVE COMMUNICATIONS ASSOCIATES INC. (s)—C-108
CTIC ASSOCIATES INC. (s)—C-110
DAP TV ASSOCIATES (s)—C-74
THE DEER RIVER GROUP (s)—C-124, C-110
LINCOLN DELLAR & CO. (s)—C-124
DES ASSOCIATES (s)—C-124
DESIGN AUTOMATION INC. (s)—C-110
DIRECT VIDEO MARKETING INC. (s)—C-110
DNR PRODUCTIONS INC. (s)—C-151
DONNELLEY MARKETING INFORMATION SERVICES (s)—C-110
DRAKE-CHENAULT (s)—C-110
DSI COMMUNICATIONS INC. (s)—C-110
E & M CABLE ASSOCIATES INC. (s)—C-110
EBS INTERNATIONAL (s)—C-124
EDEN BROADCAST SERVICES INC. (s)—C-124
EDM & ASSOCIATES INC. (s)—C-110
J. B. EMERSON & ASSOCIATES INC. (s)—C-110
ESQUE MARKETING INC. (s)—C-133
THE EXECUTIVE TELEVISION WORKSHOP INC. (s)—C-110
WILLIAM A. EXLINE INC. (s)—C-124
FILM SERVICE (s)—C-110

Some 23,705 key industry people can see your message when you advertise in the
Television & Cable Factbook

IMERO FIORENTINO ASSOCIATES INC. (s)—C-110
FIRST CHICAGO TELEMEDIA SERVICES (s)—C-77
NORMAN FISCHER & ASSOCIATES INC. (s)—C-125, C-111
PAUL DEAN FORD, BROADCAST ENGINEERING CONSULTANT (s)—C-111
RICHARD A. FOREMAN ASSOCIATES INC. (s)—C-125
FOX/LORBER ASSOCIATES INC. (s)—C-77
LIONEL L. FRAY & ASSOCIATES INC. (s)—C-111
THE GALLUP ORGANIZATION INC. (s)—C-132
CLIFTON GARDINER & ASSOCIATES INC. (s)—C-125
GAYLA ASSOCIATES INC. (s)—C-111
THE GEORGE-INGRAHAM CORP. (s)—C-155
JAMES R. GEORGE INC. (s)—C-125
GINSBURG MULTI-MEDIA INTELLIGENCE (s)—C-111
JEFF GOLD PRODUCTIONS INC. (s)—C-78
GOULD ENTERTAINMENT CORP. (s)—C-79
RUDOLF F. GRAF (s)—C-111
CHARLES GREENE ASSOCIATES (s)—C-125
GRICH BROADCAST CONSULTANTS (s)—C-79
FREDERICK G. GRIFFIN, P.C., CONSULTING ENGINEER (s)—C-111
HAGUE & CO. (s)—C-125
HARRISON, BOND & PECARO (s)—C-126, C-111
NORMAN HECHT RESEARCH (s)—C-134, C-112
JAMES C. HIRSCH COMMUNICATIONS SERVICES (s)—C-112
THE HOARTY CORP. (s)—C-126, C-112
HOFFMAN-SCHUTZ MEDIA CAPITAL INC. (s)—C-126
HOGAN-FELDMANN INC. (s)—C-126
THE HOLT CORP. (s)—C-126
THE LARRY HOWE GROUP (s)—C-112
J. C. HUMKE & ASSOCIATES INC. (s)—C-112
IASUS MOBILE SYSTEMS INC. (s)—C-112
IEC CO. (s)—C-157
IMMAD BROADCAST SERVICES (s)—C-157, C-112
INTERMEDIA ARTS MINNESOTA (s)—C-112, C-81
IBS/INTERNATIONAL BROADCAST SYSTEMS LTD. (s)—C-81
INTERNATIONAL BROADCAST SYSTEMS INC. (s)—C-112
INTERNATIONAL CREATIVE MANAGEMENT INC. (s)—C-113
INTERNATIONAL PROGRAM CONSULTANTS INC. (s)—C-82
IRIS FILMS INC. (s)—C-82
JIM JOHNSON & ASSOCIATES INC. (s)—C-113
KAGAN MEDIA APPRAISALS INC. (s)—C-126
PAUL KAGAN ASSOCIATES INC. (s)—C-113
KALBA INTERNATIONAL INC. (s)—C-113
KALIL & CO. INC. (s)—C-126
THOMAS KARWIN & ASSOCIATES (s)—C-113
KEPPER, TUPPER & FUGATT INC. (s)—C-126
BOB KIMEL'S NEW ENGLAND MEDIA INC. (s)—C-127
T. F. KIRKMAN INC. (s)—C-113
KOZACKO-HORTON CO. (s)—C-127
LECHMAN & JOHNSON INC. (s)—C-113
LIGHTNING ELECTRIC OF PENNSYLVANIA INC. (s)—C-161
LIGHTNING ELIMINATORS & CONSULTANTS INC. (s)—C-161
FRANK N. MAGID ASSOCIATES (s)—C-113
MAGNAVOX CATV SYSTEMS INC. (s)—C-162
THE MAHLMAN CO. (s)—C-127
MALARKEY-TAYLOR ASSOCIATES INC. (s)—C-113
MALARKEY-TAYLOR RESEARCH (s)—C-113
THE JACK MALONEY CO. (s)—C-127
THE MARKET & AUDIENCE RESEARCH GROUP INC. (s)—C-134
MARQUEST RESEARCH (s)—C-134
N. MARSHALL & ASSOCIATES (s)—C-163
McHUGH & HOFFMAN INC. (s)—C-114
EDWARD R. McKENNA (s)—C-128
McM COMMUNICATIONS (s)—C-86
KENNETH R. MEADES (s)—C-114
MEDIA COMPUTING INC. (s)—C-163
MEDIA TECHNOLOGY ASSOCIATES LTD. (s)—C-114
MERION ASSOCIATES (s)—C-128, C-114
METROWEST COMMUNICATIONS GROUP (s)—C-114
MICOR VIDEO EQUIPMENT SALES INC. (s)—C-164
MICRO COMMUNICATIONS INC. (s)—C-164
MICROWAVE NETWORKS INC. (s)—C-114
MILLAR CO. INC. (s)—C-128
MITCHELL & ASSOCIATES INC. (s)—C-128
MORCOM SYSTEMS INC. (s)—C-114
LAWRENCE L. MORTON ASSOCIATES (s)—C-114
MPB TECHNOLOGIES INC. (s)—C-114
MSI TELECOM CONSULTANTS GROUP (s)—C-114
MULTICOMM SCIENCES INTERNATIONAL INC. (s)—C-114
ROBERT MURPHY ASSOCIATES (s)—C-114
NATHAN ASSOCIATES INC. (s)—C-114
NATIONAL ECONOMIC RESEARCH ASSOCIATES INC. (s)—C-114
NATIONAL VIDEO ASSOCIATES (s)—C-114
NAVY OFFICE OF INFORMATION (s)—C-88
L. E. NELSON SALES CORP./THORN-EMI (s)—C-166
NEW ZOO REVUE (s)—C-89
OGLETREE PRODUCTIONS (s)—C-89
ORNSTEIN COMMUNICATIONS ASSOCIATES (s)—C-128
O. D. PAGE, PROFESSIONAL ENGINEERS & CONSULTANTS (s)—C-115
PECA INC. (s)—C-168
ROBERT J. PELLETIER ASSOCIATES (s)—C-115
PERFORMANCE CABLE TV PRODUCTS (s)—C-168
DONALD A. PERRY & ASSOCIATES INC. (s)—C-115
PHASE ONE COMMUNICATIONS INC. (s)—C-115
POTOMAC TELEVISION/COMMUNICATIONS (s)—C-91
THE WARD L. QUAAL CO. (s)—C-115
THE R CORP. (s)—C-116
RADIO'S RELIABLE RESOURCES (s)—C-116
STAN RAYMOND & ASSOCIATES INC. (s)—C-129
REEVES A/V SYSTEMS INC. (s)—C-92
PAUL E. REID CO. (s)—C-129
THE RESEARCH GROUP (s)—C-116
RICSHER PRODUCTIONS LTD. (s)—C-93
ROCK SOLID PRODUCTIONS (s)—C-93
GEORGE T. RODMAN INC. (s)—C-116
RODRIGUEZ ENTERPRISES INC. (s)—C-116
THE ROLAND CO. (s)—C-93
ROBERT ROSENHEIM ASSOCIATES (s)—C-93
ROSNER TELEVISION SYSTEMS INC. (s)—C-116
RPS COMMUNICATIONS (s)—C-116
RUNKLE, NILSON & CO. INC. (s)—C-129
RUTTER-DUNN COMMUNICATIONS (s)—C-116
SANDLER MEDIA GROUP INC. (s)—C-129
J. M. SANSONE ASSOCIATES (s)—C-129, C-116
SATELLITE SYSTEMS OF BREVARD (s)—C-172
SAVTAX CO. (s)—C-116
DAVID SCHAEFER & CO. (s)—C-94
SCHIFF-JONES LTD. (s)—C-116
SCIENTIFIC-ATLANTA INC. (s)—C-172
SCOTT & CO. (s)—C-116
M. H. SEIDEN & ASSOCIATES INC. (s)—C-116
SEMO COMMUNICATIONS CORP. (s)—C-116
SHAROUBIM INTERNATIONAL GROUP INC. (s)—C-173
BARRY SHERMAN & ASSOCIATES (s)—C-129
GORDON SHERMAN & ASSOCIATES INC. (s)—C-129
SIECOR CORP. (s)—C-173
BILL SIMS PARTNERS (s)—C-116
SJOCOM INC. (s)—C-116
THE SME GROUP INC. (s)—C-116
SPECTRUM PLANNING INC. (s)—C-118
STATUSYSTEM INC. (s)—C-175
RICHARD STEIN & ASSOCIATES (s)—C-118
STERLING COMMUNICATIONS (s)—C-95
STERLING INSTITUTE INC. (s)—C-118
CLAIRE STERN ASSOCIATES INC. (s)—C-118
STERN TELECOMMUNICATIONS CORP. (s)—C-118
S. S. STREET & ASSOCIATES (s)—C-118
JOE SULLIVAN & ASSOCIATES INC. (s)—C-118
TAILFORD COOPER INC. (s)—C-118
TAPE-FILM INDUSTRIES (s)—C-96
TAPSCAN INC., TVSCAN DIV. (s)—C-135
TECHNOV INDUSTRIES LTD. (s)—C-176
TELECOM DISTRIBUTION SERVICES CORP. (s)—C-118
TELE-ENGINEERING CORP. (s)—C-177, C-118
TELEPLEX INC. (s)—C-177
TELESTRATEGIES (s)—C-118
TELEVISION CABLE COMMUNICATIONS (s)—C-118
TELEVISION TURNKEY SERVICES (s)—C-118
TEMPLE, BARKER & SLOANE, STRATEGIC PLANNING ASSOCIATES (s)—C-118
THE:30 AIRBORNE (s)—C-135, C-97
H. ERWIN THOMPSON ASSOCIATES INC. (s)—C-130
THE THORBURN CO. (s)—C-130
EDWIN TORNBERG & CO. INC. (s)—C-130, C-118
TRANSCOMM INC. (s)—C-119
USA 800 (s)—C-119
T. J. VAUGHAN & ASSOCIATES (s)—C-119
VEGA ASSOCIATES INC. (s)—C-119
VERONIS, SUHLER & ASSOCIATES INC. (s)—C-130
VIDEO PROBE INDEX INC. (s)—C-119, C-132
VIDEO MANAGEMENT CONSULTANTS (s)—C-119
VONDELL & CO. (s)—C-130
WALKER MEDIA INC. (s)—C-130
WALLER CAPITAL CORP. (s)—C-130
WARREN, MORRIS & MADISON LTD. (s)—C-119
WASHINGTON INTERNATIONAL TELEPORT (s)—C-119
WESTERN TELE-COMMUNICATIONS INC. (s)—C-183
WILKIN COMMUNICATIONS (s)—C-120
WIRELESS CABLE CONNECTION INC. (s)—C-120
WLM CONSULTANTS (s)—C-131
WORLD WIDE INFORMATION SERVICES INC. (s)—C-120
WW ASSOCIATES (s)—C-131, C-120
WALTER S. WYDRO CONSULTANTS (s)—C-120, C-131
JIM YOUNG & ASSOCIATES INC. (s)—C-120

0600-0583
—cable

ALEXANDER & ASSOCIATES (s)—C-105, C-121
THE AUSTIN CO. (s)—C-105
AVIATION SYSTEMS ASSOCIATES INC. (s)—C-105
BIA CONSULTING (s)—C-106
BREWSTER INGRAHAM CONSULTING GROUP INC. (s)—C-106
BRITISH INFORMATION SERVICES (s)—C-70
BROADCAST-CABLE ASSOCIATES INC. (s)—C-106
BROOKS & STREET (s)—C-106
STUART N. BROTMAN (s)—C-106
BRUNING & ASSOCIATES INC. (s)—C-122
BRUSKIN ASSOCIATES (s)—C-133
HOWARD BURKAT COPY & CONCEPTS (s)—C-106
CABLE COMMUNICATIONS CONSULTANTS INC. (s)—C-106
CABLE ENGINEERING INC. (s)—C-106
CABLE MANAGEMENT SERVICES (s)—C-106
CABLE MEDIA ASSOCIATES (s)—C-122
CABLE TECHNOLOGIES INTERNATIONAL INC. (s)—C-144
CABLEMEDIA ADVERTISING INC. (s)—C-107
CAPITOL TELEVISION INC. (s)—C-71
CATV DESIGN ASSOCIATES INC. (s)—C-107
CATV SUBSCRIBER SERVICES INC. (s)—C-107
CLASSIC ENTERTAINMENT PRODUCTIONS (s)—C-73
CMI RESEARCH INC. (s)—C-133
COAXIAL ANALYSTS INC. (s)—C-107
COAXIAL INTERNATIONAL INC. (s)—C-107
COMMUNICATION TECHNOLOGIES INC. (s)—C-108
COMSONICS INC. (s)—C-108
CONLEY & ASSOCIATES (s)—C-108
DESIGN AUTOMATION INC. (s)—C-110
J. B. EMERSON & ASSOCIATES INC. (s)—C-110
ESQUE MARKETING INC. (s)—C-133
FOX/LORBER ASSOCIATES INC. (s)—C-77
GAYLA ASSOCIATES INC. (s)—C-111
JAMES R. GEORGE INC. (s)—C-125
GINSBURG MULTI-MEDIA INTELLIGENCE (s)—C-111
FREDERICK G. GRIFFIN, P.C., CONSULTING ENGINEER (s)—C-111
HARRISON, BOND & PECARO (s)—C-126, C-111
NORMAN HECHT RESEARCH (s)—C-134, C-112
HOGAN-FELDMANN INC. (s)—C-126
THE LARRY HOWE GROUP (s)—C-112
KAGAN MEDIA APPRAISALS INC. (s)—C-126
PAUL KAGAN ASSOCIATES INC. (s)—C-113
KALBA INTERNATIONAL INC. (s)—C-113
KALIL & CO. INC. (s)—C-126
THOMAS KARWIN & ASSOCIATES (s)—C-113
BOB KIMEL'S NEW ENGLAND MEDIA INC. (s)—C-127
MAGNAVOX CATV SYSTEMS INC. (s)—C-162
MARQUEST RESEARCH (s)—C-134
KENNETH R. MEADES (s)—C-114
MITCHELL & ASSOCIATES INC. (s)—C-128
MOHAWK WIRE & CABLE CORP. (s)—C-165
NATHAN ASSOCIATES INC. (s)—C-114
N.R.C. COMMUNICATIONS INC. (s)—C-115
THE R CORP. (s)—C-116
ROSNER TELEVISION SYSTEMS INC. (s)—C-116
RUTTER-DUNN COMMUNICATIONS (s)—C-116
SANDLER MEDIA GROUP INC. (s)—C-129

GORDON SHERMAN & ASSOCIATES INC. (s)—C-129
SIECOR CORP. (s)—C-173
RICHARD STEIN & ASSOCIATES (s)—C-118
CLAIRE STERN ASSOCIATES INC. (s)—C-118
S. S. STREET & ASSOCIATES (s)—C-118
JOE SULLIVAN & ASSOCIATES INC. (s)—C-118
THE:30 AIRBORNE (s)—C-135, C-97
EDWIN TORNBERG & CO. INC. (s)—C-130, C-118
WARREN, MORRIS & MADISON LTD. (s)—C-119
WLM CONSULTANTS (s)—C-131
THE WOLD ORGANIZATION LTD. (s)—C-120
WW ASSOCIATES (s)—C-131, C-120
WALTER S. WYDRO CONSULTANTS (s)—C-120, C-131

0600-0586
—expert testimony

ALEXANDER & ASSOCIATES (s)—C-105, C-121
ANDREW CORP. (s)—C-140
AVIATION SYSTEMS ASSOCIATES INC. (s)—C-105
BIA CONSULTING (s)—C-106
BILL-DAVID ASSOCIATES INC. (s)—C-122, C-106
BONE & ASSOCIATES INC. (s)—C-106
BREWSTER INGRAHAM CONSULTING GROUP INC. (s)—C-106
BROOKS & STREET (s)—C-106
STUART N. BROTMAN (s)—C-106
HOWARD BURKAT COPY & CONCEPTS (s)—C-106
CABLE COMMUNICATIONS CONSULTANTS INC. (s)—C-106
CABLE MANAGEMENT SERVICES (s)—C-106
CABLE MEDIA ASSOCIATES (s)—C-122
COMSONICS INC. (s)—C-108
CONLEY & ASSOCIATES (s)—C-108
DESIGN AUTOMATION INC. (s)—C-110
WILLIAM A. EXLINE INC. (s)—C-124
FOX/LORBER ASSOCIATES INC. (s)—C-77
JAMES R. GEORGE INC. (s)—C-125
GINSBURG MULTI-MEDIA INTELLIGENCE (s)—C-111
FREDERICK G. GRIFFIN, P.C., CONSULTING ENGINEER (s)—C-111
HARRISON, BOND & PECARO (s)—C-126, C-111
NORMAN HECHT RESEARCH (s)—C-134, C-112
KAGAN MEDIA APPRAISALS INC. (s)—C-126
KALIL & CO. INC. (s)—C-126
THOMAS KARWIN & ASSOCIATES (s)—C-113
BOB KIMEL'S NEW ENGLAND MEDIA INC. (s)—C-127
MARQUEST RESEARCH (s)—C-134
MICOR VIDEO EQUIPMENT SALES INC. (s)—C-164
MITCHELL & ASSOCIATES INC. (s)—C-128
LAWRENCE L. MORTON ASSOCIATES (s)—C-114
NATHAN ASSOCIATES INC. (s)—C-114
THE WARD L. QUAAL CO. (s)—C-115
ROSNER TELEVISION SYSTEMS INC. (s)—C-116
RUTTER-DUNN COMMUNICATIONS (s)—C-116
JOHN D. STEBBINS CO. (s)—C-130
S. S. STREET & ASSOCIATES (s)—C-118
JOE SULLIVAN & ASSOCIATES INC. (s)—C-118
TECHNOV INDUSTRIES LTD. (s)—C-176
TELCOM APPRAISAL (s)—C-118
TELEPLEX INC. (s)—C-177
EDWIN TORNBERG & CO. INC. (s)—C-130, C-118
WIRELESS CABLE CONNECTION INC. (s)—C-120
WLM CONSULTANTS (s)—C-131
WW ASSOCIATES (s)—C-131, C-120
WALTER S. WYDRO CONSULTANTS (s)—C-120, C-131
Z-AXIS CORP. (s)—C-104

0600-0589
—radio

THE AUSTIN CO. (s)—C-105
AVIATION SYSTEMS ASSOCIATES INC. (s)—C-105
AVPRO INC. (s)—C-121
BIA CONSULTING (s)—C-106
BILL-DAVID ASSOCIATES INC. (s)—C-122, C-106
BRITISH INFORMATION SERVICES (s)—C-70
STUART N. BROTMAN (s)—C-106
BRUSKIN ASSOCIATES (s)—C-133
HOWARD BURKAT COPY & CONCEPTS (s)—C-106
CAVALIER COMPUTER SERVICES INC. (s)—C-107
CHAPMAN ASSOCIATES (s)—C-123
COMSAT VIDEO ENTERPRISES (s)—C-108
COMSEARCH (s)—C-108
DESIGN AUTOMATION INC. (s)—C-110
DRAKE-CHENAULT (s)—C-110
DSI COMMUNICATIONS INC. (s)—C-110
WILLIAM A. EXLINE INC. (s)—C-124
THE GALLUP ORGANIZATION INC. (s)—C-132
GINSBURG MULTI-MEDIA INTELLIGENCE (s)—C-111
FREDERICK G. GRIFFIN, P.C., CONSULTING ENGINEER (s)—C-111
HARRISON, BOND & PECARO (s)—C-126, C-111
NORMAN HECHT RESEARCH (s)—C-134, C-112
HOFFMAN-SCHUTZ MEDIA CAPITAL INC. (s)—C-126
HOGAN-FELDMANN INC. (s)—C-126
KAGAN MEDIA APPRAISALS INC. (s)—C-126
PAUL KAGAN ASSOCIATES INC. (s)—C-113
KALIL & CO. INC. (s)—C-126
BOB KIMEL'S NEW ENGLAND MEDIA INC. (s)—C-127
THE LATHAM FOUNDATION (s)—C-84
LOOK & CO. (s)—C-84
MARQUEST RESEARCH (s)—C-134
N. MARSHALL & ASSOCIATES (s)—C-163
KENNETH R. MEADES (s)—C-114
MICROWAVE NETWORKS INC. (s)—C-114
MILLAR CO. INC. (s)—C-128
MITCHELL & ASSOCIATES INC. (s)—C-128
LAWRENCE L. MORTON ASSOCIATES (s)—C-114
NATHAN ASSOCIATES INC. (s)—C-114
NATIONAL VIDEO ASSOCIATES (s)—C-114
THE WARD L. QUAAL CO. (s)—C-115
STAN RAYMOND & ASSOCIATES INC. (s)—C-129
ROSNER TELEVISION SYSTEMS INC. (s)—C-116
RUMBAUT & ASSOCIATES (s)—C-129
SANDLER MEDIA GROUP INC. (s)—C-129
GORDON SHERMAN & ASSOCIATES INC. (s)—C-129
JOHN D. STEBBINS CO. (s)—C-130
JOE SULLIVAN & ASSOCIATES INC. (s)—C-118
TELEPLEX INC. (s)—C-177
THE:30 AIRBORNE (s)—C-135, C-97
EDWIN TORNBERG & CO. INC. (s)—C-130, C-118
WARREN, MORRIS & MADISON LTD. (s)—C-119
WILKIN COMMUNICATIONS (s)—C-120
WLM CONSULTANTS (s)—C-131
WALTER S. WYDRO CONSULTANTS (s)—C-120, C-131

0600-0592
—telecommunications

A.F. ASSOCIATES INC. (s)—C-137
ANDREW CORP. (s)—C-140
APSC CONSULTING (s)—C-105
THE AUSTIN CO. (s)—C-105
AVIATION SYSTEMS ASSOCIATES INC. (s)—C-105
BIA CONSULTING (s)—C-106
BONE & ASSOCIATES INC. (s)—C-106
BOOZ, ALLEN & HAMILTON INC. (s)—C-106
STUART N. BROTMAN (s)—C-106
BRUNING & ASSOCIATES INC. (s)—C-122
CAPITAL CITIES/ABC VIDEO ENTERPRISES INC. (s)—C-71
CATALYST PRODUCTION SERVICES (s)—C-72
COMMUNICATION TECHNOLOGIES INC. (s)—C-108
COMSEARCH (s)—C-108
COMSONICS INC. (s)—C-108
CONLEY & ASSOCIATES (s)—C-108
DESIGN AUTOMATION INC. (s)—C-110
DSI COMMUNICATIONS INC. (s)—C-110
IMERO FIORENTINO ASSOCIATES INC. (s)—C-110
JAMES R. GEORGE INC. (s)—C-125
GINSBURG MULTI-MEDIA INTELLIGENCE (s)—C-111
GRICH BROADCAST CONSULTANTS (s)—C-79
FREDERICK G. GRIFFIN, P.C., CONSULTING ENGINEER (s)—C-111
HARRISON, BOND & PECARO (s)—C-126, C-111
IASUS MOBILE SYSTEMS INC. (s)—C-112
KAGAN MEDIA APPRAISALS INC. (s)—C-126
PAUL KAGAN ASSOCIATES INC. (s)—C-113
KALBA INTERNATIONAL INC. (s)—C-113
KALIL & CO. INC. (s)—C-126
THOMAS KARWIN & ASSOCIATES (s)—C-113
LASER EDIT INC. (s)—C-84
N. MARSHALL & ASSOCIATES (s)—C-163
MICROWAVE NETWORKS INC. (s)—C-114
LAWRENCE L. MORTON ASSOCIATES (s)—C-114
NATHAN ASSOCIATES INC. (s)—C-114
NATIONAL VIDEO ASSOCIATES (s)—C-114
PORCHEY RESEARCH INC. (s)—C-135
PRODUCTION & SATELLITE SERVICES INC. (PSSI) (s)—C-91
THE WARD L. QUAAL CO. (s)—C-115
ROSNER TELEVISION SYSTEMS INC. (s)—C-116
RUTTER-DUNN COMMUNICATIONS (s)—C-116
SANDLER MEDIA GROUP INC. (s)—C-129
GORDON SHERMAN & ASSOCIATES INC. (s)—C-129
CLAIRE STERN ASSOCIATES INC. (s)—C-118
TECHNOV INDUSTRIES LTD. (s)—C-176
TELCOM APPRAISAL (s)—C-118
TELECORP SYSTEMS INC. (s)—C-176
TELEPLEX INC. (s)—C-177
WARREN, MORRIS & MADISON LTD. (s)—C-119
WASHINGTON INTERNATIONAL TELEPORT (s)—C-119
WLM CONSULTANTS (s)—C-131
THE WOLD ORGANIZATION LTD. (s)—C-120
WALTER S. WYDRO CONSULTANTS (s)—C-120, C-131

0600-0595
—television

AMATEUR VIDEO NEWS NETWORK INC. (AVNN) (s)—C-68
ANDREW CORP. (s)—C-140
THE AUSTIN CO. (s)—C-105
AVIATION SYSTEMS ASSOCIATES INC. (s)—C-105
AVPRO INC. (s)—C-121
BIA CONSULTING (s)—C-106
BILL-DAVID ASSOCIATES INC. (s)—C-122, C-106
BLAIR MEDIA INC. (s)—C-106
BONE & ASSOCIATES INC. (s)—C-106
BRITISH INFORMATION SERVICES (s)—C-70
BROADCAST-CABLE ASSOCIATES INC. (s)—C-106
STUART N. BROTMAN (s)—C-106
BRUSKIN ASSOCIATES (s)—C-133
HOWARD BURKAT COPY & CONCEPTS (s)—C-106
CAPITOL TELEVISION INC. (s)—C-71
CATALYST PRODUCTION SERVICES (s)—C-72
CAVALIER COMPUTER SERVICES INC. (s)—C-107
CHAPMAN ASSOCIATES (s)—C-123
CLASSIC ENTERTAINMENT PRODUCTIONS (s)—C-73
COMMUNICATION TECHNOLOGIES INC. (s)—C-108
DESIGN AUTOMATION INC. (s)—C-110
DNR PRODUCTIONS INC. (s)—C-151
DSI COMMUNICATIONS INC. (s)—C-110
EBS INTERNATIONAL (s)—C-124
WILLIAM A. EXLINE INC. (s)—C-124
IMERO FIORENTINO ASSOCIATES INC. (s)—C-110
FOX/LORBER ASSOCIATES INC. (s)—C-77
THE GALLUP ORGANIZATION INC. (s)—C-132
GINSBURG MULTI-MEDIA INTELLIGENCE (s)—C-111
JEFF GOLD PRODUCTIONS INC. (s)—C-78
GRICH BROADCAST CONSULTANTS (s)—C-79
HARRISON, BOND & PECARO (s)—C-126, C-111
NORMAN HECHT RESEARCH (s)—C-134, C-112
HOFFMAN-SCHUTZ MEDIA CAPITAL INC. (s)—C-126
HOGAN-FELDMANN INC. (s)—C-126
THE LARRY HOWE GROUP (s)—C-112
IBS/INTERNATIONAL BROADCAST SYSTEMS LTD. (s)—C-81
INTERNATIONAL BROADCAST SYSTEMS INC. (s)—C-112
INTERNATIONAL PROGRAM CONSULTANTS INC. (s)—C-82
KAGAN MEDIA APPRAISALS INC. (s)—C-126
PAUL KAGAN ASSOCIATES INC. (s)—C-113
KALIL & CO. INC. (s)—C-126
THOMAS KARWIN & ASSOCIATES (s)—C-113
BOB KIMEL'S NEW ENGLAND MEDIA INC. (s)—C-127
LASER EDIT INC. (s)—C-84
THE LATHAM FOUNDATION (s)—C-84
THE MARKET & AUDIENCE RESEARCH GROUP INC. (s)—C-134
MARQUEST RESEARCH (s)—C-134
McM COMMUNICATIONS (s)—C-86
KENNETH R. MEADES (s)—C-114
MITCHELL & ASSOCIATES INC. (s)—C-128
NATHAN ASSOCIATES INC. (s)—C-114
NATIONAL VIDEO ASSOCIATES (s)—C-114
NEW ZOO REVUE (s)—C-89
ROBERT J. PELLETIER ASSOCIATES (s)—C-115
PINNACLE COMMUNICATIONS INC. (s)—C-91
PORCHEY RESEARCH INC. (s)—C-135
POTOMAC TELEVISION/COMMUNICATIONS (s)—C-91
PRODUCTION & SATELLITE SERVICES INC. (PSSI) (s)—C-91
PUBLIC BROADCAST MARKETING INC. (s)—C-61
THE WARD L. QUAAL CO. (s)—C-115
ROBERT ROSENHEIM ASSOCIATES (s)—C-93
ROSNER TELEVISION SYSTEMS INC. (s)—C-116
RUMBAUT & ASSOCIATES (s)—C-129
J. M. SANSONE ASSOCIATES (s)—C-129, C-116

SG COMMUNICATIONS (s)—C-173
GORDON SHERMAN & ASSOCIATES INC. (s)—C-129
JOHN D. STEBBINS CO. (s)—C-130
JOE SULLIVAN & ASSOCIATES INC. (s)—C-118
TECHNOV INDUSTRIES LTD. (s)—C-176
TELEPLEX INC. (s)—C-177
TELEVISION TURNKEY SERVICES (s)—C-118
THE:30 AIRBORNE (s)—C-135, C-97
EDWIN TORNBERG & CO. INC. (s)—C-130, C-118
VANDA COMMUNICATIONS INC. (s)—C-119
WARREN, MORRIS & MADISON LTD. (s)—C-119
WASHINGTON INTERNATIONAL TELEPORT (s)—C-119
WLM CONSULTANTS (s)—C-131
THE WOLD ORGANIZATION LTD. (s)—C-120
WALTER S. WYDRO CONSULTANTS (s)—C-120, C-131

0600-0600
Credit Agencies

ALACRITY CABLE COLLECTIONS (s)—C-105
THE BANK OF NEW YORK (s)—C-122
CREDIT PROTECTION ASSOCIATION INC. (s)—C-108
INTERMEDIA ARTS MINNESOTA (s)—C-81
MARINE MIDLAND BANK N.A. (s)—C-127
M. H. SEIDEN & ASSOCIATES INC. (s)—C-116
SZABO ASSOCIATES INC., MEDIA COLLECTION SPECIALISTS (s)—C-118
WALLER CAPITAL CORP. (s)—C-130

0600-0620
Database/Information Management

ABN/FOCAL POINT TV NEWS NETWORK (s)—C-67
ALLIED CAPITAL CORP. (s)—C-121
BILL-DAVID ASSOCIATES INC. (s)—C-106
BOOZ, ALLEN & HAMILTON INC. (s)—C-106
BORTZ & CO. INC. (s)—C-106
BROADCAST DATA SERVICES (s)—C-106
BROADCAST DATA SYSTEMS (s)—C-133
BUSINESS SYSTEMS INC. (s)—C-106
CABLE SERVICES GROUP (s)—C-106
CABLE TECHNOLOGIES INTERNATIONAL INC. (s)—C-144, C-106
CABLETEK (s)—C-145
CABLEDATA (s)—C-106
CABLEDATA CANADA (s)—C-106
CABLEDATA INTERNATIONAL (s)—C-106
CAVALIER COMPUTER SERVICES INC. (s)—C-107
COAXIAL ANALYSTS INC. (s)—C-107
COMMUNICATIONS STUDIES & PLANNING INTERNATIONAL INC. (s)—C-108
COMSEARCH (s)—C-108
CONTEL FEDERAL SYSTEMS SECTOR (s)—C-108
COOLEY ASSOCIATES INC. (s)—C-108
DATAWORLD (s)—C-110
DONNELLEY MARKETING INFORMATION SERVICES (s)—C-110
ESQUE MARKETING INC. (s)—C-133
NORMAN HECHT RESEARCH (s)—C-134, C-112
HOLLYWOOD VAULTS INC. (s)—C-81
INTERACTIVE MARKET SYSTEMS INC. (IMS) (s)—C-112
JEFFERSON-PILOT DATA SERVICES INC. (s)—C-113
LONG SYSTEMS INC. (S)—C-113
MARKET OPINION RESEARCH (s)—C-134
MARKETING RESOURCES PLUS (s)—C-134
MARQUEST RESEARCH (s)—C-134
MEDIA TECHNOLOGY ASSOCIATES LTD. (s)—C-114
MEDIALINK (s)—C-86
MORCOM SYSTEMS INC. (s)—C-114
LAWRENCE L. MORTON ASSOCIATES (s)—C-114
MTL SYSTEMS INC. (s)—C-87
NATHAN ASSOCIATES INC. (s)—C-114
PARALLEX (s)—C-168, C-115
PROGRAMLINK (s)—C-115
REGISTER DATA SYSTEMS (s)—C-171
J. M. SANSONE ASSOCIATES (s)—C-129, C-116
SECAGRAPHICS INC. (s)—C-116
TAPSCAN INC., TVSCAN DIV. (s)—C-135
T-C SPECIALTIES CO. INC. (s)—C-118
TELETECH COMMUNICATIONS (s)—C-118
UNITED PRESS INTERNATIONAL (s)—C-99
UNIVISION INC. (s)—C-119
VIDEO COMMUNICATIONS INC. (s)—C-119
WARREN PUBLISHING INC. (s)—C-119
WIRELESS CABLE CONNECTION INC. (s)—C-120

0600-0640
Design Services, Two-Way Systems

CABLE ENGINEERING INC. (s)—C-106
CABLE LINK INC. (s)—C-144
CABLE SEARCH ASSOCIATES (s)—C-106
CABLE SYSTEM SURVEY CO. (s)—C-106
WILLIAM B. CARR & ASSOCIATES INC. (s)—C-107
CATV DESIGN ASSOCIATES INC. (s)—C-107
CATV SUBSCRIBER SERVICES INC. (s)—C-107
C-COR ELECTRONICS INC. (s)—C-146
CLS2 (s)—C-107
COAXIAL ANALYSTS INC. (s)—C-107
COAXIAL INTERNATIONAL INC. (s)—C-107
COMMUNICATION TECHNOLOGIES INC. (s)—C-108
COMMUNICATIONS STUDIES & PLANNING INTERNATIONAL INC. (s)—C-108
COMSEARCH (s)—C-108
CONLEY & ASSOCIATES (s)—C-108
COOLEY ASSOCIATES INC. (s)—C-108
DECIBEL PRODUCTS INC. (s)—C-150
EDM & ASSOCIATES INC. (s)—C-110
EDSTAN STUDIO WEST (s)—C-75
FREDERICK G. GRIFFIN, P.C., CONSULTING ENGINEER (s)—C-111
J. C. HUMKE & ASSOCIATES INC. (s)—C-112
LIGHTNING ELECTRIC OF PENNSYLVANIA INC. (s)—C-161
MAGNAVOX CATV SYSTEMS INC. (s)—C-162
MALARKEY-TAYLOR ASSOCIATES INC. (s)—C-113
MEDIA TECHNOLOGY ASSOCIATES LTD. (s)—C-114
MORCOM SYSTEMS INC. (s)—C-114
O. D. PAGE, PROFESSIONAL ENGINEERS & CONSULTANTS (s)—C-115
PARAMOUNT DESIGNS INC. (s)—C-115
PRIVATENET INC. (s)—C-115
GEORGE T. RODMAN INC. (s)—C-116
ROSNER TELEVISION SYSTEMS INC. (s)—C-116
RUTTER-DUNN COMMUNICATIONS (s)—C-116
SECAGRAPHICS INC. (s)—C-116
STERN TELECOMMUNICATIONS CORP. (s)—C-118
TELE-ENGINEERING CORP. (s)—C-177, C-118
UTILITY TOWER CO. (s)—C-180
VICKERMAN-ZACHARY-MILLER (s)—C-119
VIDEOPHILE INC. (s)—C-119
WESTERN TELE-COMMUNICATIONS INC. (s)—C-183
WHITMAN-OLSON (s)—C-136
WALTER S. WYDRO CONSULTANTS (s)—C-120, C-131

There is no more visible place for your advertising message than the pages of the
Television & Cable Factbook

0600-0645
Divestitures

ALEXANDER & ASSOCIATES (s)—C-105, C-121
FRANK BOYLE & CO. (s)—C-122
STUART N. BROTMAN (s)—C-106
CHAPMAN ASSOCIATES (s)—C-123
CONLEY & ASSOCIATES (s)—C-124, C-108
HOFFMAN-SCHUTZ MEDIA CAPITAL INC. (s)—C-126
JESUP, JOSEPHTHAL & CO. INC. (s)—C-126
KALIL & CO. INC. (s)—C-126
PEGASUS CAPITAL MANAGEMENT (s)—C-128
PITTSBURGH NATIONAL BANK (s)—C-129
THE SILLERMAN COMPANIES (s)—C-130
TELCOM APPRAISAL (s)—C-118

0600-0660
Earth Station Site Selection

ALDEN ELECTRONICS INC. (s)—C-138
ANDREW CORP. (s)—C-140
ANTENNA TECHNOLOGY (s)—C-140
BAF COMMUNICATIONS CORP. (s)—C-142
WILLIAM B. CARR & ASSOCIATES INC. (s)—C-107
COMMUNICATION TECHNOLOGIES INC. (s)—C-108
COMMUNICATIONS ENGINEERING (s)—C-108
COMMUNICATIONS SYSTEMS GROUP (s)—C-148
COMSAT VIDEO ENTERPRISES (s)—C-108
COMSEARCH (s)—C-108
COMSONICS INC. (s)—C-108
CONLEY & ASSOCIATES (s)—C-108
COOLEY ASSOCIATES INC. (s)—C-108
DSI COMMUNICATIONS INC. (s)—C-110
EDM & ASSOCIATES INC. (s)—C-110
GODWIN'S DIS-K SATELLITE SYSTEMS INC. (s)—C-155
FREDERICK G. GRIFFIN, P.C., CONSULTING ENGINEER (s)—C-111
HAMILTON COMMUNICATIONS CONSULTANTS INC. (s)—C-111
J. C. HUMKE & ASSOCIATES INC. (s)—C-112
LIGHTNING ELECTRIC OF PENNSYLVANIA INC. (s)—C-161
MEDIA TECHNOLOGY ASSOCIATES LTD. (s)—C-114
MORCOM SYSTEMS INC. (s)—C-114
MULTICOMM SCIENCES INTERNATIONAL INC. (s)—C-114
O. D. PAGE, PROFESSIONAL ENGINEERS & CONSULTANTS (s)—C-115
PHASE ONE COMMUNICATIONS INC. (s)—C-115
PRODUCTION & SATELLITE SERVICES INC. (PSSI) (s)—C-91
RADIO TOWER CO. INC. (s)—C-170
SATELLITE SYSTEMS OF BREVARD (s)—C-172
SCIENTIFIC-ATLANTA INC. (s)—C-172
SKAGGS TELECOMMUNICATIONS SERVICE (s)—C-94
SPECTRUM PLANNING INC. (s)—C-118
STERN TELECOMMUNICATIONS CORP. (s)—C-118
TELE-ENGINEERING CORP. (s)—C-177, C-118
VIDEOPHILE INC. (s)—C-119
WASHINGTON INTERNATIONAL TELEPORT (s)—C-119
WESTERN TELE-COMMUNICATIONS INC. (s)—C-183
WALTER S. WYDRO CONSULTANTS (s)—C-120, C-131

0600-0670
Editing Services (see Videotape Editing & Audio Tape Editing in this category)

0600-0680
Electronic Newsclipping

BROADCAST INFORMATION SERVICES INC. (s)—C-133

0600-0700
Engineering

AEG BAYLY INC. (s)—C-137
A.F. ASSOCIATES INC. (s)—C-137
ALLIED CAPITAL CORP. (s)—C-121
ALPHA VIDEO & ELECTRONICS CO. (s)—C-139
ANDREW CORP. (s)—C-140
ANTENNA TECHNOLOGY (s)—C-140
THE AUSTIN CO. (s)—C-105
AVIATION SYSTEMS ASSOCIATES INC. (s)—C-105
BAF COMMUNICATIONS CORP. (s)—C-142
BLAIR MEDIA INC. (s)—C-106
BROADCAST ENGINEERING INC. (s)—C-106
BROADCAST MICROWAVE SERVICES INC. (s)—C-144
C.J. TRANSFORMER CO. (s)—C-144
CABLE SEARCH ASSOCIATES (s)—C-106
CABLE SYSTEM SURVEY CO. (s)—C-106
CABLEMASTERS CORP. (s)—C-107
THE CAMERA MART INC. (s)—C-145
WILLIAM B. CARR & ASSOCIATES INC. (s)—C-107
CATALYST PRODUCTION SERVICES (s)—C-72
CATV DESIGN ASSOCIATES INC. (s)—C-107
CATV SUBSCRIBER SERVICES INC. (s)—C-107
CENTRAL TOWER INC. (s)—C-146
CHANNEL MASTER (s)—C-146
CLS2 (s)—C-107
COAXIAL ANALYSTS INC. (s)—C-107
COMMUNICATION TECHNOLOGIES INC. (s)—C-108
COMMUNICATIONS ENGINEERING (s)—C-108
COMMUNICATIONS SYSTEMS GROUP (s)—C-148
COMSAT VIDEO ENTERPRISES (s)—C-108
COMSEARCH (s)—C-108
COMSONICS INC. (s)—C-148, C-108
COMWAVE (s)—C-149
CONLEY & ASSOCIATES (s)—C-108
CONTEL FEDERAL SYSTEMS SECTOR (s)—C-108
COOLEY ASSOCIATES INC. (s)—C-108
DESIGN AUTOMATION INC. (s)—C-110
DSI COMMUNICATIONS INC. (s)—C-110
EDM & ASSOCIATES INC. (s)—C-110
THE GEORGE-INGRAHAM CORP. (s)—C-155
JAMES R. GEORGE INC. (s)—C-125
GGP SPORTS (s)—C-78
GLOBAL SYSTEMS CORP. (s)—C-155
RUDOLF F. GRAF (s)—C-111

FREDERICK G. GRIFFIN, P.C., CONSULTING ENGINEER (s)—C-111
HAMILTON COMMUNICATIONS CONSULTANTS INC. (s)—C-111
HASTAD ENGINEERING CO. (s)—C-112
IEC CO. (s)—C-157
IMMAD BROADCAST SERVICES (s)—C-157, C-112
M. A. KEMPNER INC. (s)—C-83
KLINE TOWERS (s)—C-160
LECHMAN & JOHNSON INC. (s)—C-113
LIGHTNING ELECTRIC OF PENNSYLVANIA INC. (s)—C-161
MAGNAVOX CATV SYSTEMS INC. (s)—C-162
MALARKEY-TAYLOR ASSOCIATES INC. (s)—C-127, C-113
MARCONI COMMUNICATION SYSTEMS LTD. (s)—C-163
MEDIA TECHNOLOGY ASSOCIATES LTD. (s)—C-114
MICRO COMMUNICATIONS INC. (s)—C-164
LAWRENCE L. MORTON ASSOCIATES (s)—C-114
MPB TECHNOLOGIES INC. (s)—C-165, C-114
MTL SYSTEMS INC. (s)—C-87
MULTICOMM SCIENCES INTERNATIONAL INC. (s)—C-114
NAC INC. (s)—C-166
N.R.C. COMMUNICATIONS INC. (s)—C-115
FRED A. NUDD CORP. (s)—C-167
O. D. PAGE, PROFESSIONAL ENGINEERS & CONSULTANTS (s)—C-115
PARAMOUNT DESIGNS INC. (s)—C-115
PASSIVE DEVICES INC. (s)—C-168
PECA INC. (s)—C-168
ROBERT J. PELLETIER ASSOCIATES (s)—C-115
PERFORMANCE CABLE TV PRODUCTS (s)—C-168
RADIO TOWER CO. INC. (s)—C-170
REACH ELECTRONICS INC. (s)—C-171
REEVES A/V SYSTEMS INC. (s)—C-92
ROSNER TELEVISION SYSTEMS INC. (s)—C-116
RUTTER-DUNN COMMUNICATIONS (s)—C-116
SATELLITE SYSTEMS OF BREVARD (s)—C-172
SECAGRAPHICS INC. (s)—C-116
SIECOR CORP. (s)—C-173
SPECTRUM PLANNING INC. (s)—C-118
STERN TELECOMMUNICATIONS CORP. (s)—C-118
STRUCTURAL SYSTEMS TECHNOLOGY INC. (s)—C-118
S.W.R. INC. (s)—C-175
TECHNOV INDUSTRIES LTD. (s)—C-176
TELE-ENGINEERING CORP. (s)—C-177, C-118
TELE-MEASUREMENTS INC. (s)—C-118
TELEVISION TURNKEY SERVICES (s)—C-118
TENNAPLEX SYSTEMS LTD. (s)—C-178
THOMSON-LGT (s)—C-178
TRANSMISSION STRUCTURES LTD. (s)—C-179
UNITED PRESS INTERNATIONAL (s)—C-99
UTILITY TOWER CO. (s)—C-180
T. J. VAUGHAN & ASSOCIATES (s)—C-119
VEETRONIX INC. (s)—C-182
VICKERMAN-ZACHARY-MILLER (s)—C-119
VIDEO MANAGEMENT CONSULTANTS (s)—C-119
VIDEOMEDIA (s)—C-182
WESTERN TELE-COMMUNICATIONS INC. (s)—C-183
WIRELESS CABLE CONNECTION INC. (s)—C-120
WALTER S. WYDRO CONSULTANTS (s)—C-120, C-131

0600-0720

Engineering Consulting

A.F. ASSOCIATES INC. (s)—C-137
ALFORD ENGINEERING INC. (s)—C-105
ALLIED CAPITAL CORP. (s)—C-121
ALPHA VIDEO & ELECTRONICS CO. (s)—C-139
ANDREW CORP. (s)—C-140
ANTENNA TECHNOLOGY (s)—C-140
THE AUSTIN CO. (s)—C-105
AVIATION SYSTEMS ASSOCIATES INC. (s)—C-105
BAF COMMUNICATIONS CORP. (s)—C-142
BONE & ASSOCIATES INC. (s)—C-106
BOOZ, ALLEN & HAMILTON INC. (s)—C-106
THE HERBERT BOYER CO. (s)—C-106
BROADCAST ENGINEERING INC. (s)—C-106
CABLE ENGINEERING INC. (s)—C-106
CABLE MANAGEMENT SERVICES (s)—C-106
CABLE SEARCH ASSOCIATES (s)—C-106
CABLE TECHNOLOGIES INTERNATIONAL INC. (s)—C-106
CABLEMASTERS CORP. (s)—C-107
WILLIAM B. CARR & ASSOCIATES INC. (s)—C-107
CATALYST PRODUCTION SERVICES (s)—C-72
CATV DESIGN ASSOCIATES INC. (s)—C-107
CATV SUBSCRIBER SERVICES INC. (s)—C-107
C-COR ELECTRONICS INC. (s)—C-146
CLS2 (s)—C-107
COAXIAL ANALYSTS INC. (s)—C-107
COAXIAL INTERNATIONAL INC. (s)—C-107
COMMUNICATION MARKETING & CONSULTING LTD. (s)—C-148
COMMUNICATION TECHNOLOGIES INC. (s)—C-108
COMMUNICATIONS ENGINEERING (s)—C-108
COMMUNICATIONS STUDIES & PLANNING INTERNATIONAL INC. (s)—C-108
COMSAT VIDEO ENTERPRISES (s)—C-108
COMSEARCH (s)—C-108
COMSONICS INC. (s)—C-148, C-108
CONLEY & ASSOCIATES (s)—C-108
CONTEL FEDERAL SYSTEMS SECTOR (s)—C-108
COOLEY ASSOCIATES INC. (s)—C-108
CTIC ASSOCIATES INC. (s)—C-110
DESIGN AUTOMATION INC. (s)—C-110
DSI COMMUNICATIONS INC. (s)—C-110
EOM & ASSOCIATES INC. (s)—C-110
J. B. EMERSON & ASSOCIATES INC. (s)—C-110
PAUL DEAN FORD, BROADCAST ENGINEERING CONSULTANT (s)—C-111
FREZZOLINI ELECTRONICS INC. (s)—C-154
THE GEORGE-INGRAHAM CORP. (s)—C-155
JAMES R. GEORGE INC. (s)—C-125
GLOBAL SYSTEMS CORP. (s)—C-155
RUDOLF F. GRAF (s)—C-111
GRICH BROADCAST CONSULTANTS (s)—C-79
FREDERICK G. GRIFFIN, P.C., CONSULTING ENGINEER (s)—C-111
HAMILTON COMMUNICATIONS CONSULTANTS INC. (s)—C-111
HASTAD ENGINEERING CO. (s)—C-112
J. C. HUMKE & ASSOCIATES INC. (s)—C-112
IASUS MOBILE SYSTEMS INC. (s)—C-112
IEC CO. (s)—C-157
IMMAD BROADCAST SERVICES (s)—C-112
PAUL KAGAN ASSOCIATES INC. (s)—C-113
LECHMAN & JOHNSON INC. (s)—C-113
LIGHTNING ELIMINATORS & CONSULTANTS INC. (s)—C-161
MAGNAVOX CATV SYSTEMS INC. (s)—C-162
MALARKEY-TAYLOR ASSOCIATES INC. (s)—C-127
N. MARSHALL & ASSOCIATES (s)—C-163
KENNETH R. MEADES (s)—C-114
MEDIA SALES INC. (s)—C-128
MEDIA TECHNOLOGY ASSOCIATES LTD. (s)—C-114
MICRO COMMUNICATIONS INC. (s)—C-164
MORCOM SYSTEMS INC. (s)—C-114
LAWRENCE L. MORTON ASSOCIATES (s)—C-114
MPB TECHNOLOGIES INC. (s)—C-165, C-114
MSI TELECOM CONSULTANTS GROUP (s)—C-114
MTL SYSTEMS INC. (s)—C-87
MULTICOMM SCIENCES INTERNATIONAL INC. (s)—C-114
FRED A. NUDD CORP. (s)—C-167
O. D. PAGE, PROFESSIONAL ENGINEERS & CONSULTANTS (s)—C-115
PARAMOUNT DESIGNS INC. (s)—C-115
ROBERT J. PELLETIER ASSOCIATES (s)—C-115
PERFORMANCE CABLE TV PRODUCTS (s)—C-168
DONALD A. PERRY & ASSOCIATES INC. (s)—C-115
PHASE ONE COMMUNICATIONS INC. (s)—C-115
PRODUCTION & SATELLITE SERVICES INC. (PSSI) (s)—C-91
RADIO TOWER CO. INC. (s)—C-170
REACH ELECTRONICS INC. (s)—C-171
REEVES A/V SYSTEMS INC. (s)—C-92
ROGERS ENGINEERING (s)—C-116
ROSNER TELEVISION SYSTEMS INC. (s)—C-116
RUTTER-DUNN COMMUNICATIONS (s)—C-116
SATELLITE SYSTEMS OF BREVARD (s)—C-172
SEMO COMMUNICATIONS CORP. (s)—C-116
SG COMMUNICATIONS (s)—C-173
SIECOR CORP. (s)—C-173
SKAGGS TELECOMMUNICATIONS SERVICE (s)—C-94
SPECTRUM PLANNING INC. (s)—C-118
STAINLESS INC. (s)—C-175
STATUSYSTEM INC. (s)—C-175
STERN TELECOMMUNICATIONS CORP. (s)—C-118
STRUCTURAL SYSTEMS TECHNOLOGY INC. (s)—C-118
TECHNOV INDUSTRIES LTD. (s)—C-176
TELCOM APPRAISAL (s)—C-118
TELECOM DISTRIBUTION SERVICES CORP. (s)—C-118
TELE-ENGINEERING CORP. (s)—C-177, C-118
TELE-MEASUREMENTS INC. (s)—C-177, C-118
TELEPLEX INC. (s)—C-177
TELEVISION TURNKEY SERVICES (s)—C-118
THOMSON-LGT (s)—C-178
TRANSCOMM INC. (s)—C-119
TRANSMISSION STRUCTURES LTD. (s)—C-179
T. J. VAUGHAN & ASSOCIATES (s)—C-119
VEETRONIX INC. (s)—C-182
VICKERMAN-ZACHARY-MILLER (s)—C-119
VIDEO MANAGEMENT CONSULTANTS (s)—C-119
VIDEOMEDIA (s)—C-182
WESTERN TELE-COMMUNICATIONS INC. (s)—C-183
WIRELESS CABLE CONNECTION INC. (s)—C-120
WLM CONSULTANTS (s)—C-131
WALTER S. WYDRO CONSULTANTS (s)—C-120, C-131

0600-0740

Entertainment & Booking

AILES COMMUNICATIONS INC. (s)—C-68
FILMS INC. (s)—C-77
GERREN TELEVISION NETWORK (s)—C-78
JEFF GOLD PRODUCTIONS INC. (s)—C-78
LARRY HARMON PICTURES CORP. (s)—C-80
JOHN ILTIS ASSOCIATES (s)—C-112
INTERMEDIA ARTS MINNESOTA (s)—C-112, C-81
INTERNATIONAL HOME ENTERTAINMENT INC. (s)—C-81
LBS COMMUNICATIONS INC. (s)—C-84
MEDIALINK (s)—C-86
NCTV, NATIONAL COLLEGE TELEVISION (s)—C-88
RICHARD H. ROFFMAN ASSOCIATES (s)—C-93
JOSEPH SIEGMAN INC. (s)—C-94
WARNER BROTHERS TELEVISION DISTRIBUTION (s)—C-102
WW ASSOCIATES (s)—C-131, C-120

0600-0760

Equipment Rental

ALLIED CAPITAL CORP. (s)—C-121
AMERICAN MOTION PICTURES (s)—C-105, C-68
AUDIOVISUAL INC. (s)—C-142
BAY AREA MOBILETAPE INC. (s)—C-69
BCS (s)—C-143
BESTWEST GRIP & LIGHTING INC. (s)—C-143
BEXEL CORP. (s)—C-70
BEXT INC. (s)—C-143
CABLETEK (s)—C-145
THE CAMERA MART INC. (s)—C-145
STEVE CAMPUS PRODUCTIONS INC. (s)—C-71
CATALYST PRODUCTION SERVICES (s)—C-72
CENTER VIDEO INDUSTRIAL CO. INC. (s)—C-146
CINECRAFT INC. (s)—C-73
COMMUNICATION MARKETING & CONSULTING LTD. (s)—C-148
COMMUNICATIONS SYSTEMS GROUP (s)—C-148
CONUS COMMUNICATIONS (s)—C-73
CONUS-TV DIRECT (s)—C-73
CUSTOM FILMS/VIDEO INC. (s)—C-74
CYCLE SAT (s)—C-74
DEDO WEIGERT FILM GmbH (s)—C-150
HAL DENNIS PRODUCTIONS (s)—C-74
FIRST LIGHT VIDEO PUBLISHING (s)—C-77
GGP SPORTS (s)—C-78
GLEN ROCK GRAPHICS (s)—C-155
HARRIS FARINON (s)—C-156
IEC CO. (s)—C-157
INFORMATION DISPLAY SYSTEMS (s)—C-157
INTERMEDIA ARTS MINNESOTA (s)—C-112, C-81
JP SPORTS & ENTERTAINMENT (s)—C-83
KEYLITE PSI (s)—C-159
LANDY ASSOCIATES INC. (s)—C-160
LASER EDIT INC. (s)—C-84
MAGNETIC IMAGE INC. (s)—C-85
MICOR VIDEO EQUIPMENT SALES INC. (s)—C-164
MICROWAVE RADIO CORP. (s)—C-164
MIDWEST COMMUNICATIONS CORP. (s)—C-164
MILNER-FENWICK INC. (s)—C-87
MINCEY PRODUCTIONS INC. (s)—C-87
MODE 2 PRODUCTIONS INC. (s)—C-87
MOLE-RICHARDSON CO. (s)—C-165
MORRIS VIDEO (s)—C-87
MOTION PICTURE CO. INC. (s)—C-114
MOTION PICTURE ENTERPRISES INC. (s)—C-165
NAC INC. (s)—C-166
NEW VISION-BETACAM (s)—C-89
NORTHWEST MOBILE TELEVISION (s)—C-89
PARALLEX (s)—C-115
PHOTO-SONICS INC. (s)—C-168
PROSTAR (s)—C-115
RALEIGH STUDIOS (s)—C-92
ROCK SOLID PRODUCTIONS (s)—C-93
WARREN ROSENBERG VIDEO SERVICES (s)—C-93
RW PRODUCTIONS (s)—C-93
SCIENTIFIC-ATLANTA INC. (s)—C-172
SIECOR CORP. (s)—C-173
STEENBECK INC. (s)—C-175
TELE-MEASUREMENTS INC. (s)—C-118
TELE-TECH ELECTRONICS LTD. (s)—C-177

THE TOY SPECIALISTS (s)—C-179, C-119
VIDEO MANAGEMENT CONSULTANTS (s)—C-119
WTTW CHANNEL 11 (s)—C-104

0600-0780
Equipment Resale

JOHN E. ALLEN INC. (s)—C-68
ALLIED CAPITAL CORP. (s)—C-121
BCS (s)—C-143
BESTWEST GRIP & LIGHTING INC. (s)—C-143
BEXEL CORP. (s)—C-70
CABLE LINK INC. (s)—C-144
CABLE TECHNOLOGIES INTERNATIONAL INC. (s)—C-106
CABLETEK (s)—C-145
THE CAMERA MART INC. (s)—C-145
CENTER VIDEO INDUSTRIAL CO. INC. (s)—C-146
CINEMA ARTS INC. (s)—C-73
COMMUNICATIONS SYSTEMS GROUP (s)—C-148
COMSONICS INC. (s)—C-148, C-108
COMTEL VIDEO SERVICES INC. (s)—C-108, C-73
CONTEC INTERNATIONAL (s)—C-149
CONVERTER PARTS INC. (s)—C-149
HAL DENNIS PRODUCTIONS (s)—C-74
DIGITRACE INC. (s)—C-150
THE HOLT CORP. (s)—C-126
IASUS MOBILE SYSTEMS INC. (s)—C-112
IEC CO. (s)—C-157
INTRASTELLAR ELECTRONICS (s)—C-158
KEYLITE PSI (s)—C-159
MAZE BROADCAST INC. (s)—C-163
MICOR VIDEO EQUIPMENT SALES INC. (s)—C-164
MIDWEST CABLE SERVICES (s)—C-164
PARALLEX (s)—C-115
ROBERT J. PELLETIER ASSOCIATES (s)—C-115
PERFORMANCE CABLE TV PRODUCTS (s)—C-168
REEVES A/V SYSTEMS INC. (s)—C-92
RMT ENGINEERING INC. (s)—C-171
SATELLITE SYSTEMS OF BREVARD (s)—C-172
SAVTAX CO. (s)—C-116
SCIENTIFIC-ATLANTA INC. (s)—C-172
SIECOR CORP. (s)—C-173
STEENBECK INC. (s)—C-175
SYSTEM ASSOCIATES (s)—C-176
TECHNOV INDUSTRIES LTD. (s)—C-176
TELE-TECH ELECTRONICS LTD. (s)—C-177
VIDEO MANAGEMENT CONSULTANTS (s)—C-119

0600-0800
Facility Design & Engineering

ACOUSTIC SYSTEMS (s)—C-137
A.F. ASSOCIATES INC. (s)—C-137
THE AUSTIN CO. (s)—C-105
BASYS LAKART INC. (s)—C-143
BLAIR MEDIA INC. (s)—C-106
BONE & ASSOCIATES INC. (s)—C-106
BROADCAST ENGINEERING INC. (s)—C-106
CABLE LINK INC. (s)—C-144
WILLIAM B. CARR & ASSOCIATES INC. (s)—C-107
CATALYST PRODUCTION SERVICES (s)—C-72
CLS2 (s)—C-107
COAXIAL ANALYSTS INC. (s)—C-107
COAXIAL INTERNATIONAL INC. (s)—C-107
COMMUNICATION TECHNOLOGIES INC. (s)—C-108
COMMUNICATIONS SYSTEMS GROUP (s)—C-148
COMSAT VIDEO ENTERPRISES (s)—C-108
COMSEARCH (s)—C-108
COOLEY ASSOCIATES INC. (s)—C-108
SOL CORNBERG (s)—C-108
CORNWALL ASSOCIATES INC. (s)—C-108
DSI COMMUNICATIONS INC. (s)—C-110
EDM & ASSOCIATES INC. (s)—C-110
IMERO FIORENTINO ASSOCIATES INC. (s)—C-110
THE GEORGE-INGRAHAM CORP. (s)—C-155
GGP SPORTS (s)—C-78
GRICH BROADCAST CONSULTANTS (s)—C-79
FREDERICK G. GRIFFIN, P.C., CONSULTING ENGINEER (s)—C-111
HAMILTON COMMUNICATIONS CONSULTANTS INC. (s)—C-111
HASTAD ENGINEERING CO. (s)—C-112
J. C. HUMKE & ASSOCIATES INC. (s)—C-112
IEC CO. (s)—C-157
IMMAD BROADCAST SERVICES (s)—C-112
K-TECH (s)—C-160
LANDY ASSOCIATES INC. (s)—C-160
KENNETH R. MEADES (s)—C-114
LAWRENCE L. MORTON ASSOCIATES (s)—C-114
NATIONAL VIDEO ASSOCIATES (s)—C-114
O. D. PAGE, PROFESSIONAL ENGINEERS & CONSULTANTS (s)—C-115
PRIVATENET INC. (s)—C-115
RADIO TOWER CO. INC. (s)—C-170
REEVES A/V SYSTEMS INC. (s)—C-92
ROCK SOLID PRODUCTIONS (s)—C-93
ROSNER TELEVISION SYSTEMS INC. (s)—C-116
RUTTER-DUNN COMMUNICATIONS (s)—C-116
SATELLITE SYSTEMS OF BREVARD (s)—C-172
SPECTRUM PLANNING INC. (s)—C-118
STATUSYSTEM INC. (s)—C-175
STERN TELECOMMUNICATIONS CORP. (s)—C-118
TECHNOV INDUSTRIES LTD. (s)—C-176
TELE-ENGINEERING CORP. (s)—C-118
TELE-MEASUREMENTS INC. (s)—C-118
TELEVISION TURNKEY SERVICES (s)—C-118
T. J. VAUGHAN & ASSOCIATES (s)—C-119
WALTER S. WYDRO CONSULTANTS (s)—C-120

0600-0801
Feasability Studies

ALEXANDER & ASSOCIATES (s)—C-105, C-121
THE AUSTIN CO. (s)—C-105
BIA CONSULTING (s)—C-106
BOOZ, ALLEN & HAMILTON INC. (s)—C-106
BROADCAST MICROWAVE SERVICES INC. (s)—C-144
BROOKS & STREET (s)—C-106
STUART N. BROTMAN (s)—C-106
HOWARD BURKAT COPY & CONCEPTS (s)—C-106
CABLE COMMUNICATIONS CONSULTANTS INC. (s)—C-106
COMSEARCH (s)—C-108
DSI COMMUNICATIONS INC. (s)—C-110
ESQUE MARKETING INC. (s)—C-133
THE GEORGE-INGRAHAM CORP. (s)—C-155
FREDERICK G. GRIFFIN, P.C., CONSULTING ENGINEER (s)—C-111
HARRISON, BOND & PECARO (s)—C-126, C-111
HASTAD ENGINEERING CO. (s)—C-112
NORMAN HECHT RESEARCH (s)—C-134, C-112
THE LARRY HOWE GROUP (s)—C-112
KAGAN MEDIA APPRAISALS INC. (s)—C-126
MARQUEST RESEARCH (s)—C-134
N. MARSHALL & ASSOCIATES (s)—C-163
KENNETH R. MEADES (s)—C-114
LAWRENCE L. MORTON ASSOCIATES (s)—C-114
NATHAN ASSOCIATES INC. (s)—C-114
NATIONAL VIDEO ASSOCIATES (s)—C-114
PEGASUS CAPITAL MANAGEMENT (s)—C-128
ROSNER TELEVISION SYSTEMS INC. (s)—C-116
RUTTER-DUNN COMMUNICATIONS (s)—C-116
CLAIRE STERN ASSOCIATES INC. (s)—C-118
STRUCTURAL SYSTEMS TECHNOLOGY INC. (s)—C-118
TECHNOV INDUSTRIES LTD. (s)—C-176
TELEVISION TURNKEY SERVICES (s)—C-118
WILKIN COMMUNICATIONS (s)—C-120
WIRELESS CABLE CONNECTION INC. (s)—C-120
WLM CONSULTANTS (s)—C-131
WW ASSOCIATES (s)—C-131, C-120
WALTER S. WYDRO CONSULTANTS (s)—C-120

0600-0802
Film

ABN/FOCAL POINT TV NEWS NETWORK (s)—C-67
ALLEGRO PRODUCTIONS INC. (s)—C-68
JOHN E. ALLEN INC. (s)—C-68
ANIFORMS INC. (s)—C-68
ATLANTIS PRODUCTIONS INC. (s)—C-69
ROBERT BARON & ASSOCIATES (s)—C-69
BAUMAN BIBLE TELECASTS INC. (s)—C-69
BAVARIA FILM GmbH (s)—C-69
BIJOU PRODUCTIONS (s)—C-70
BONNEVILLE MEDIA COMMUNICATIONS (s)—C-70
CABLE FILMS & CABLE VIDEO (s)—C-71
STEVE CAMPUS PRODUCTIONS INC. (s)—C-71
CAPITOL TELEVISION INC. (s)—C-71
CATHEDRAL FILMS (s)—C-72
CINE MAGNETICS VIDEO & FILM LABORATORIES (s)—C-72
CINEMA ARTS INC. (s)—C-73
CONSULATE GENERAL OF THE NETHERLANDS (s)—C-73
CONTINENTAL FILM PRODUCTIONS CORP. (s)—C-73
WILLIAM L. COOPER PRODUCTIONS INC. (s)—C-73
CORAL PICTURES CORP. (s)—C-73
DNR PRODUCTIONS INC. (s)—C-151
CAL DUNN STUDIOS INC. (s)—C-75
ENCYCLOPAEDIA BRITANNICA EDUCATIONAL CORP. (s)—C-76
ENTERPRISES PRODUCTIONS INC. (s)—C-76
EURAMCO INTERNATIONAL INC. (s)—C-76
EXCEL TELEMEDIA INTERNATIONAL CORP. (s)—C-76
EXPANDED ENTERTAINMENT (s)—C-76
FILMACK STUDIOS (s)—C-77
FILMTREAT INTERNATIONAL CORP. (s)—C-77
FOX/LORBER ASSOCIATES INC. (s)—C-77
GERREN TELEVISION NETWORK (s)—C-78
JEFF GOLD PRODUCTIONS INC. (s)—C-78
THE SAMUEL GOLDWYN TELEVISION CO. (s)—C-78
GOULD ENTERTAINMENT CORP. (s)—C-79
LARRY HARMON PICTURES CORP. (s)—C-80
HARMONY GOLD USA INC. (s)—C-80
HERITAGE ENTERTAINMENT INC. (s)—C-81
HOLLYWOOD VAULTS INC. (s)—C-81
I.N.I. ENTERTAINMENT GROUP INC. (s)—C-81
INTERAMA INC. (s)—C-81
IBS/INTERNATIONAL BROADCAST SYSTEMS LTD. (s)—C-81
INTERNATIONAL BROADCAST SYSTEMS INC. (s)—C-112
INTERNATIONAL CONTACT INC. (s)—C-81
INTERNATIONAL PROGRAM CONSULTANTS INC. (s)—C-82
INTERNATIONAL TELE-FILM ENTERPRISES LTD. (s)—C-82
INTERNATIONAL TELEVISION FILM DISTRIBUTING CO (s)—C-82
KULTUR INTERNATIONAL FILMS INC. (s)—C-83
LASER EDIT INC. (s)—C-84
LINSMAN FILM (s)—C-84
METROWEST COMMUNICATIONS GROUP (s)—C-114
MODERN TALKING PICTURE SERVICE INC. (s)—C-87
MOGULL FILM CO. (s)—C-87
MORRIS VIDEO (s)—C-87
MOVIECRAFT INC. (s)—C-87
MOVIETIME PRODUCTIONS (s)—C-87
NCTV, NATIONAL COLLEGE TELEVISION (s)—C-88
NEW VISIONS SYNDICATION INC. (s)—C-89
NEW CENTURY TELECOMMUNICATIONS (s)—C-89
NFL FILMS INC. (s)—C-89
TOM PARKER MOTION PICTURES (s)—C-90
ALVIN H. PERLMUTTER INC. (s)—C-91
PYRAMID FILMS CORP. (s)—C-92
RALEIGH STUDIOS (s)—C-92
REELTIME DISTRIBUTING CORP. (s)—C-92
RIVIERA PRODUCTIONS (s)—C-93
GLENN ROLAND FILMS (s)—C-93
ROYAL COMMUNICATIONS INTERNATIONAL INC. (s)—C-93
SAGE ENTERTAINMENT INC. (s)—C-93
SKAGGS TELECOMMUNICATIONS SERVICE (s)—C-94
SOUTHWEST FILM LABORATORY INC. (s)—C-95
TANNEBRINE ROSE ASSOC. INC. (s)—C-96
TAPE-FILM INDUSTRIES (s)—C-96
TELE-MISSIONS INTERNATIONAL INC./FAITH-ON-FOCUS PRODUCTIONS (s)—C-96
THE:30 AIRBORNE (s)—C-97
TROMA INC. (s)—C-98
UNIFILM INTERNATIONAL CO. (s)—C-99
VIACOM INTERNATIONAL INC. (s)—C-99
VIVA TELEVISION (s)—C-100
W.R.S. MOTION PICTURE & VIDEO LABS (s)—C-103

0600-0804
—buyer

ACAMA FILMS (s)—C-67
JOHN E. ALLEN INC. (s)—C-68
CINEMA ARTS INC. (s)—C-73
WILLIAM L. COOPER PRODUCTIONS INC. (s)—C-73
CORAL PICTURES CORP. (s)—C-73
CRYSTAL PICTURES INC. (s)—C-74
ENTERPRISES PRODUCTIONS INC. (s)—C-76
EURAMCO INTERNATIONAL INC. (s)—C-76
EXCEL TELEMEDIA INTERNATIONAL CORP. (s)—C-76
FOX/LORBER ASSOCIATES INC. (s)—C-77
THE SAMUEL GOLDWYN TELEVISION CO. (s)—C-78
HARMONY GOLD USA INC. (s)—C-80
HERITAGE ENTERTAINMENT INC. (s)—C-81
I.N.I. ENTERTAINMENT GROUP INC. (s)—C-81
INTERAMA INC. (s)—C-81
INTERCONTINENTAL RELEASING CORP. (s)—C-81
INTERMEDIA ARTS MINNESOTA (s)—C-112, C-81
IBS/INTERNATIONAL BROADCAST SYSTEMS LTD. (s)—C-81
INTERNATIONAL BROADCAST SYSTEMS INC. (s)—C-112
INTERNATIONAL PROGRAM CONSULTANTS INC. (s)—C-82
LBS COMMUNICATIONS INC. (s)—C-84
MAJESTIC ENTERTAINMENT INC. (s)—C-85
MEDALLION TELEVISION ENTERPRISES INC. (s)—C-86
WARREN MILLER ENTERTAINMENT (s)—C-87
MORRIS VIDEO (s)—C-87
MTL SYSTEMS INC. (s)—C-87
MULLER MEDIA INC. (s)—C-88

NEW CENTURY TELECOMMUNICATIONS (s)—C-89
NEW ZOO REVUE (s)—C-89
TOM PARKER MOTION PICTURES (s)—C-90
SAGE ENTERTAINMENT INC. (s)—C-93
SEVEN NETWORK AUSTRALIA (s)—C-94
TROMA INC. (s)—C-98
UNIFILM INTERNATIONAL CO. (s)—C-99
UNITED PRESS INTERNATIONAL (s)—C-99
WILKIN COMMUNICATIONS (s)—C-120

0600-0805
—distributor

ABN/FOCAL POINT TV NEWS NETWORK (s)—C-67
ACAMA FILMS (s)—C-67
ALDEN FILMS/FILMS OF THE NATIONS (s)—C-68
ALLEGRO PRODUCTIONS INC. (s)—C-68
JOHN E. ALLEN INC. (s)—C-68
ARP FILMS INC. (s)—C-69
ATLANTIS PRODUCTIONS INC. (s)—C-69
BARR FILMS (s)—C-69
BAUMAN BIBLE TELECASTS INC. (s)—C-69
BAVARIA FILM GmbH (s)—C-69
THE BIG FIGHTS INC. (s)—C-70
BIJOU PRODUCTIONS (s)—C-70
BONNEVILLE MEDIA COMMUNICATIONS (s)—C-70
LARRY BORSON CO. (s)—C-143
BRITISH INFORMATION SERVICES (s)—C-70
CABLE FILMS & CABLE VIDEO (s)—C-71
STEVE CAMPUS PRODUCTIONS INC. (s)—C-71
CASTLE HILL TELEVISION (s)—C-72
CATHEDRAL FILMS (s)—C-72
CINE MAGNETICS VIDEO & FILM LABORATORIES (s)—C-72
CLASSIC ENTERTAINMENT PRODUCTIONS (s)—C-73
COE FILM ASSOCIATES INC. (s)—C-73
WILLIAM L. COOPER PRODUCTIONS INC. (s)—C-73
CORAL PICTURES CORP. (s)—C-73
CORI FILMS INTERNATIONAL (s)—C-73
THE CRIME CHANNEL (s)—C-74
DLT ENTERTAINMENT LTD. (s)—C-75
ELLIS ENTERPRISES (s)—C-76
ENCYCLOPAEDIA BRITANNICA EDUCATIONAL CORP. (s)—C-76
ENTERPRISES PRODUCTIONS INC. (s)—C-76
ENTERTAINMENT PROGRAMMING SERVICES LTD. (s)—C-76
EURAMCO INTERNATIONAL INC. (s)—C-76
EXCEL TELEMEDIA INTERNATIONAL CORP. (s)—C-76
EXPANDED ENTERTAINMENT (s)—C-76
FILMFAIR COMMUNICATIONS (s)—C-77
FILMS FOR EDUCATORS/FILMS FOR TELEVISION (s)—C-77
FILMS INC. (s)—C-77
FILMS OF INDIA (s)—C-77
FILMTREAT INTERNATIONAL CORP. (s)—C-77
FISHING THE WEST (s)—C-77
FOX/LORBER ASSOCIATES INC. (s)—C-77
G. G. COMMUNICATIONS INC. (s)—C-78
THE SAMUEL GOLDWYN TELEVISION CO. (s)—C-78
GOSPEL FILMS INC. (s)—C-79
GOULD ENTERTAINMENT CORP. (s)—C-79
ALFRED HABER INC. (s)—C-80
LARRY HARMON PICTURES CORP. (s)—C-80
HARMONY GOLD USA INC. (s)—C-80
HARRISCOPE (s)—C-80
THE HARTLEY FILM FOUNDATION INC. (s)—C-80
HEARST ENTERTAINMENT (s)—C-80
HERITAGE ENTERTAINMENT INC. (s)—C-81
I.N.I. ENTERTAINMENT GROUP INC. (s)—C-81
INTERAMA INC. (s)—C-81
INTERCONTINENTAL RELEASING CORP. (s)—C-81
INTERMEDIA ARTS MINNESOTA (s)—C-112, C-81
IBS/INTERNATIONAL BROADCAST SYSTEMS LTD. (s)—C-81
INTERNATIONAL BROADCAST SYSTEMS INC. (s)—C-112
INTERNATIONAL PROGRAM CONSULTANTS INC. (s)—C-82
INTERNATIONAL TELE-FILM ENTERPRISES LTD. (s)—C-82
INTERNATIONAL TELEVISION FILM DISTRIBUTING CO (s)—C-82
GORDON JONES PROGRAMMING (s)—C-82
WALTER J. KLEIN CO. LTD. (s)—C-83
KRYPTON INTERNATIONAL CORP. (s)—C-83
KULTUR INTERNATIONAL FILMS INC. (s)—C-83
KUSHNER LOCKE CO. INC. (p)—C-83
THE LATHAM FOUNDATION (s)—C-84
LBS COMMUNICATIONS INC. (s)—C-84
LEARN INC. (s)—C-84
LIONHEART TELEVISION INTERNATIONAL (s)—C-84
LONDON FILMS (s)—C-84
LONDON TELEVISION SERVICE (s)—C-84
MAJESTIC ENTERTAINMENT INC. (s)—C-85
MEDALLION TELEVISION ENTERPRISES INC. (s)—C-86
METROWEST COMMUNICATIONS GROUP (s)—C-114
WARREN MILLER ENTERTAINMENT (s)—C-87
MILNER-FENWICK INC. (s)—C-87
MR. WIZARD STUDIO (s)—C-87
MODERN TALKING PICTURE SERVICE INC. (s)—C-87
MORRIS VIDEO (s)—C-87
MOVIECRAFT INC. (s)—C-87
MULLER MEDIA INC. (s)—C-88
NAC INC. (s)—C-166
NATIONAL AUDIOVISUAL CENTER (s)—C-88
NCTV, NATIONAL COLLEGE TELEVISION (s)—C-88
NEW VISIONS SYNDICATION INC. (s)—C-89
NEW CENTURY TELECOMMUNICATIONS (s)—C-89
NEW ZOO REVUE (s)—C-89
NFL FILMS INC. (s)—C-89
NIPPON ANIMATION CO. (s)—C-89
OZMA BROADCAST SALES (s)—C-90
TOM PARKER MOTION PICTURES (d)—C-90
PBS VIDEO (s)—C-90
PHOENIX/BFA FILMS & VIDEO INC. (s)—C-91
POINT OF VIEW PRODUCTIONS (s)—C-91
PRIMEDIA PRODUCTIONS LTD. (s)—C-91
PRODUCTION MASTERS INC. (s)—C-91
THE PROGRAM EXCHANGE (s)—C-91
PROSERV TELEVISION (s)—C-115
PUBLIC BROADCAST MARKETING INC. (s)—C-61
PYRAMID FILMS CORP. (s)—C-92
RADIO & TELEVISION PACKAGERS INC. (s)—C-92
RAYMOND INTERNATIONAL (s)—C-92
REEL MOVIES INTERNATIONAL (s)—C-92
REELTIME DISTRIBUTING CORP. (s)—C-92
REPUBLIC PICTURES CORP. (s)—C-92
GLENN ROLAND FILMS (s)—C-93
ROYAL COMMUNICATIONS INTERNATIONAL INC. (s)—C-93
SAGE ENTERTAINMENT INC. (s)—C-93
SFM MEDIA CORP. (s)—C-94
SONY PICTURES INTERNATIONAL TELEVISION (s)—C-94
MARTHA STUART COMMUNICATIONS INC. (s)—C-95
TAPE-FILM INDUSTRIES (s)—C-96
TELE-MEASUREMENTS INC. (s)—C-118
TELE-MISSIONS INTERNATIONAL INC./FAITH-ON-FOCUS PRODUCTIONS (s)—C-96
TELEVISION LATINA INC. (s)—C-96
TROMA INC. (p & d & s)—C-98
UNIFILM INTERNATIONAL CO. (s)—C-99
UPA PRODUCTIONS OF AMERICA (s)—C-99
VIACOM INTERNATIONAL INC. (s)—C-99
VIDEO-CINEMA FILMS INC. (s)—C-100
VIVA TELEVISION (s)—C-100
WARNER BROTHERS TELEVISION DISTRIBUTION (s)—C-102
WILKIN COMMUNICATIONS (s)—C-120
WORLDVISION ENTERPRISES INC. (s)—C-103

0600-0806
—exporter

ACAMA FILMS (s)—C-67
ALLEGRO PRODUCTIONS INC. (s)—C-68
THE BIG FIGHTS INC. (s)—C-70
CABLE FILMS & CABLE VIDEO (s)—C-71
WILLIAM L. COOPER PRODUCTIONS INC. (s)—C-73
CORAL PICTURES CORP. (s)—C-73
CORI FILMS INTERNATIONAL (s)—C-73
HAL DENNIS PRODUCTIONS (s)—C-74
ELLIS ENTERPRISES (s)—C-76
ENTERPRISES PRODUCTIONS INC. (s)—C-76
EURAMCO INTERNATIONAL INC. (s)—C-76
EXCEL TELEMEDIA INTERNATIONAL CORP. (s)—C-76
FILMS FOR EDUCATORS/FILMS FOR TELEVISION (s)—C-77
FOX/LORBER ASSOCIATES INC. (s)—C-77
JAMES R. GEORGE INC. (s)—C-125
GOULD ENTERTAINMENT CORP. (s)—C-79
HERITAGE ENTERTAINMENT INC. (s)—C-81
INTERAMA INC. (s)—C-81
INTERMEDIA ARTS MINNESOTA (s)—C-112, C-81
INTERNATIONAL PROGRAM CONSULTANTS INC. (s)—C-82
INTERNATIONAL TELE-FILM ENTERPRISES LTD. (s)—C-82
J.E.R. PICTURES INC. (s)—C-82
GORDON JONES PROGRAMMING (s)—C-82
LEARN INC. (p & d)—C-84
MAJESTIC ENTERTAINMENT INC. (s)—C-85
WARREN MILLER ENTERTAINMENT (s)—C-87
MORRIS VIDEO (s)—C-87
MOVIECRAFT INC. (s)—C-87
NAC INC. (s)—C-166
NEW CENTURY TELECOMMUNICATIONS (s)—C-89
NEW ZOO REVUE (s)—C-89
TOM PARKER MOTION PICTURES (s)—C-90
PRIMEDIA PRODUCTIONS LTD. (s)—C-91
RADIO & TELEVISION PACKAGERS INC. (s)—C-92
TAPE-FILM INDUSTRIES (s)—C-96
TROMA INC. (s)—C-98
TWENTIETH CENTURY FOX TV INTERNATIONAL INC. (s)—C-98
UNIFILM INTERNATIONAL CO. (s)—C-99
UPA PRODUCTIONS OF AMERICA (s)—C-99
VIVA TELEVISION (s)—C-100
WARNER BROTHERS TELEVISION DISTRIBUTION (s)—C-102
WORLDVISION ENTERPRISES INC. (s)—C-103

0600-0808
—handler for ad agency, stations, sponsors, etc.

ABN/FOCAL POINT TV NEWS NETWORK (s)—C-67
ALDEN FILMS/FILMS OF THE NATIONS (s)—C-68
ALLEGRO PRODUCTIONS INC. (s)—C-68
EUE/SCREEN GEMS (s)—C-76
FILMLIFE INC./FORTRESS FILM DEPOSITORY (s)—C-77
FISHING THE WEST (s)—C-77
GERREN TELEVISION NETWORK (s)—C-78
LARRY HARMON PICTURES CORP. (s)—C-80
INTERNATIONAL CONTACT INC. (s)—C-81
GORDON JONES PROGRAMMING (s)—C-82
LBS COMMUNICATIONS INC. (s)—C-84
GLENN ROLAND FILMS (s)—C-93
TAPE-FILM INDUSTRIES (s)—C-96
TROMA INC. (s)—C-98
VIDISTRIB INC. (s)—C-100
VSI/GLOBAL VIDEO INC. (s)—C-100

0600-0810
—importer

ALLEGRO PRODUCTIONS INC. (s)—C-68
WILLIAM L. COOPER PRODUCTIONS INC. (s)—C-73
CORI FILMS INTERNATIONAL (s)—C-73
CRYSTAL PICTURES INC. (s)—C-74
ELLIS ENTERPRISES (s)—C-76
EURAMCO INTERNATIONAL INC. (s)—C-76
EXCEL TELEMEDIA INTERNATIONAL CORP. (s)—C-76
FILMFAIR COMMUNICATIONS (s)—C-77
FILMS FOR EDUCATORS/FILMS FOR TELEVISION (s)—C-77
FILMS OF INDIA (s)—C-77
GERREN TELEVISION NETWORK (s)—C-78
GOULD ENTERTAINMENT CORP. (s)—C-79
HERITAGE ENTERTAINMENT INC. (s)—C-81
INTERAMA INC. (s)—C-81
INTERNATIONAL TELE-FILM ENTERPRISES LTD. (s)—C-82
J.E.R. PICTURES INC. (s)—C-82
GORDON JONES PROGRAMMING (s)—C-82
LIONHEART TELEVISION INTERNATIONAL (s)—C-84
MAJESTIC ENTERTAINMENT INC. (s)—C-85
MEDALLION TELEVISION ENTERPRISES INC. (s)—C-86
MORRIS VIDEO (s)—C-87
NAC INC. (s)—C-166
TOM PARKER MOTION PICTURES (s)—C-90
REEL MOVIES INTERNATIONAL (s)—C-92
RICSHER PRODUCTIONS LTD. (s)—C-93
TROMA INC. (s)—C-98
UNIFILM INTERNATIONAL CO. (s)—C-99

0600-0812
—processor

THE CANNELL STUDIOS (s)—C-71
CINE MAGNETICS VIDEO & FILM LABORATORIES (s)—C-72
MTL SYSTEMS INC. (s)—C-87
NFL FILMS INC. (s)—C-89
SOUTHWEST FILM LABORATORY INC. (s)—C-95
TAPE-FILM INDUSTRIES (s)—C-96
W.R.S. MOTION PICTURE & VIDEO LABS (s)—C-103

0600-0813
—producer

ABN/FOCAL POINT TV NEWS NETWORK (s)—C-67
ADVERTISERS BROADCASTING CO. (s)—C-67
ALLEGRO PRODUCTIONS INC. (s)—C-68
AMERICAN MOTION PICTURES (s)—C-105, C-68
ANIFORMS INC. (s)—C-68
ATLANTIS PRODUCTIONS INC. (s)—C-69
ROBERT BARON & ASSOCIATES (s)—C-69
BARR FILMS (s)—C-69
BAUMAN BIBLE TELECASTS INC. (s)—C-69
BAVARIA FILM GmbH (s)—C-69
THE BIG FIGHTS INC. (s)—C-70
BIJOU PRODUCTIONS (s)—C-70
BONNEVILLE MEDIA COMMUNICATIONS (s)—C-70
BRITISH INFORMATION SERVICES (s)—C-70
BROADCAST NEWS & PRODUCTION (s)—C-70
STEVE CAMPUS PRODUCTIONS INC. (s)—C-71
CAPITOL TELEVISION INC. (s)—C-71
CATHEDRAL FILMS (s)—C-72

CATHEDRAL FILMS (s)—C-72
CHURCH OF THE NAZARENE (s)—C-72
CINECRAFT INC. (s)—C-73
DICK CLARK PRODUCTIONS INC. (s)—C-73
COMMUNICREATIONS INC. (s)—C-73
CONTINENTAL FILM PRODUCTIONS CORP. (s)—C-73
WILLIAM L. COOPER PRODUCTIONS INC. (s)—C-73
THOMAS CRAVEN FILM CORP. (s)—C-74
CRYSTAL PICTURES INC. (s)—C-74
DAP TV ASSOCIATES (s)—C-74
DLT ENTERTAINMENT LTD. (s)—C-75
DNR PRODUCTIONS INC. (s)—C-151
CAL DUNN STUDIOS INC. (s)—C-75
DYNOCOMM PRODUCTIONS (s)—C-110, C-75
BERT ELLIOTT SOUND INC. (s)—C-76
ENCYCLOPAEDIA BRITANNICA EDUCATIONAL CORP. (s)—C-76
ENTERPRISES PRODUCTIONS INC. (s)—C-76
EUE/SCREEN GEMS (s)—C-76
EURAMCO INTERNATIONAL INC. (s)—C-76
EXCEL TELEMEDIA INTERNATIONAL CORP. (s)—C-76
FILMFAIR COMMUNICATIONS (s)—C-77
FILMS AFIELD (s)—C-77
FILMS FOR EDUCATORS/FILMS FOR TELEVISION (s)—C-77
FIRST FILM AND TAPE INC. (s)—C-77
GANNETT PRODUCTION SERVICES/KUSA-TV (s)—C-78
G. G. COMMUNICATIONS INC. (s)—C-78
GGP SPORTS (s)—C-78
JEFF GOLD PRODUCTIONS INC. (s)—C-78
THE SAMUEL GOLDWYN TELEVISION CO. (s)—C-78
GOSPEL FILMS INC. (s)—C-79
GROUP W PRODUCTIONS (s)—C-79
LARRY HARMON PICTURES CORP. (s)—C-80
HARMONY GOLD USA INC. (s)—C-80
THE HARTLEY FILM FOUNDATION INC. (s)—C-80
HERITAGE ENTERTAINMENT INC. (s)—C-81
WERNER HLINKA PRODUCTIONS INC. (s)—C-81
HOLLYWOOD NEWSREEL SYNDICATE INC. (s)—C-81
I.N.I. ENTERTAINMENT GROUP INC. (s)—C-81
INTERNATIONAL CONTACT INC. (s)—C-81
IRIS FILMS INC. (s)—C-82
ITALTOONS CORP. (s)—C-82
K & H PRODUCTIONS INC. (s)—C-83
WALTER J. KLEIN CO. LTD. (s)—C-83
THE LATHAM FOUNDATION (s)—C-84
LEGACY PRODUCTIONS LTD. (s)—C-84
GENE LESTER PRODUCTIONS (s)—C-84
LIGHTSCAPE PRODUCTIONS INC. (s)—C-84
LINSMAN FILM (s)—C-84
LIONHEART TELEVISION INTERNATIONAL (s)—C-84
LONDON FILMS (s)—C-84
LONDON TELEVISION SERVICE (s)—C-84
MAJESTIC ENTERTAINMENT INC. (s)—C-85
THE MEDIA EXCHANGE INC. (s)—C-86
METROWEST COMMUNICATIONS GROUP (s)—C-114
WARREN MILLER ENTERTAINMENT (s)—C-87
MILNER-FENWICK INC. (s)—C-87
MINCEY PRODUCTIONS INC. (s)—C-87
MR. WIZARD STUDIO (s)—C-87
MODE 2 PRODUCTIONS INC. (s)—C-87
MORRIS VIDEO (s)—C-87
MOVIECRAFT INC. (s)—C-87
MULLER MEDIA INC. (s)—C-88
NEW VISIONS SYNDICATION INC. (s)—C-89
NEW ZOO REVUE (s)—C-89
NFL FILMS INC. (s)—C-89
NIPPON ANIMATION CO. (s)—C-89
NORTHEAST VIDEO-WESTCHESTER (s)—C-89
PARADIGM ENTERTAINMENT (s)—C-90
TOM PARKER MOTION PICTURES (s)—C-90
PAULIST PRODUCTIONS (s)—C-90
PILOT PRODUCTIONS INC. (s)—C-91
POINT OF VIEW PRODUCTIONS (s)—C-91
POTOMAC TELEVISION/COMMUNICATIONS (s)—C-91
PRIMEDIA PRODUCTIONS LTD. (s)—C-91
PRODUCTION & SATELLITE SERVICES INC. (s)—C-115
PRODUCTION & SATELLITE SERVICES INC. (PSSI) (s)—C-91
PROSERV TELEVISION (s)—C-115
PUNCH FILMS INC. (s)—C-92
RADIO & TELEVISION PACKAGERS INC. (s)—C-92
RAYMOND INTERNATIONAL (s)—C-92
REELTIME DISTRIBUTING CORP. (s)—C-92
REPUBLIC PICTURES CORP. (s)—C-92
RIVIERA PRODUCTIONS (s)—C-93
RICHARD H. ROFFMAN ASSOCIATES (s)—C-93
THE ROLAND CO. (s)—C-93
GLENN ROLAND FILMS (s)—C-93
ROYAL COMMUNICATIONS INTERNATIONAL INC. (s)—C-93
RW PRODUCTIONS (s)—C-93
DAVID SCHAEFER & CO. (s)—C-94
SEPTEMBER PRODUCTIONS (s)—C-94
JOSEPH SIEGMAN INC. (s)—C-94
62nd STREET PRODUCTIONS (s)—C-94
SONY PICTURES INTERNATIONAL TELEVISION (s)—C-94
RICK SPALLA VIDEO PRODUCTIONS (s)—C-95
STREETERVILLE PRODUCTIONS (s)—C-95
MARTHA STUART COMMUNICATIONS INC. (s)—C-95
SUDBOROUGH PRODUCTIONS (s)—C-95
SWAIN FILM & VIDEO (s)—C-96
TANNEBRINE ROSE ASSOC. INC. (s)—C-96
TECHNISONIC STUDIOS INC. (s)—C-96
TELE-MISSIONS INTERNATIONAL INC./FAITH-ON-FOCUS PRODUCTIONS (s)—C-96
TELEVISION PROGRAM ENTERPRISES/OPERATION PRIME TIME (s)—C-97
THE:30 AIRBORNE (s)—C-97
TROMA INC. (s)—C-98
UNIFILM INTERNATIONAL CO. (s)—C-99
UNUSUAL FILMS (s)—C-99
VENARD FILMS LTD. (s)—C-99
VIACOM INTERNATIONAL INC. (s)—C-99
ROGER WADE PRODUCTIONS INC. (s)—C-100
WLM CONSULTANTS (s)—C-131
WNET/THIRTEEN (s)—C-103
WORLD WIDE BINGO (s)—C-103

0600-0814
—service—picking up for ad agency, stations, sponsors, etc.

FILMLIFE INC./FORTRESS FILM DEPOSITORY (s)—C-77
PROGRAMLINK (s)—C-115
RUSSELL MARKETING RESEARCH INC. (s)—C-135
TAPE-FILM INDUSTRIES (s)—C-96

0600-0816
—shipper for ad agency, stations, sponsors, etc.

FILMLIFE INC./FORTRESS FILM DEPOSITORY (s)—C-77
THE MEDIA EXCHANGE INC. (s)—C-86
GLENN ROLAND FILMS (s)—C-93
SKAGGS TELECOMMUNICATIONS SERVICE (s)—C-94
TAPE-FILM INDUSTRIES (s)—C-96
TECHNISONIC STUDIOS INC. (s)—C-96

0600-0818
—storage

ALDEN FILMS/FILMS OF THE NATIONS (s)—C-68
JOHN E. ALLEN INC. (s)—C-68
CINEMA ARTS INC. (s)—C-73
FILMLIFE INC./FORTRESS FILM DEPOSITORY (s)—C-77
FILMTREAT INTERNATIONAL CORP. (s)—C-77
HOLLYWOOD VAULTS INC. (s)—C-81
WARREN MILLER ENTERTAINMENT (s)—C-87
MODERN TALKING PICTURE SERVICE INC. (s)—C-87
MOTION PICTURE ENTERPRISES INC. (s)—C-87
TAPE-FILM INDUSTRIES (s)—C-96

0600-0820

Film Laboratories

JOHN E. ALLEN INC. (s)—C-68
BAVARIA FILM GmbH (s)—C-69
CINE MAGNETICS VIDEO & FILM LABORATORIES (s)—C-72
CINEMA ARTS INC. (s)—C-73
CONSOLIDATED FILM INDUSTRIES (s)—C-73
DU ART VIDEO (s)—C-75
FILMACK STUDIOS (s)—C-77
FILMLIFE INC./FORTRESS FILM DEPOSITORY (s)—C-77
GERREN TELEVISION NETWORK (s)—C-78
MTL SYSTEMS INC. (s)—C-87
NFL FILMS INC. (s)—C-89
SOUTHWEST FILM LABORATORY INC. (s)—C-95
SPECTRUM MOTION PICTURE LABORATORY (s)—C-95
TANNEBRINE ROSE ASSOC. INC. (s)—C-96
TAPE-FILM INDUSTRIES (s)—C-96
W.R.S. MOTION PICTURE & VIDEO LABS (s)—C-103

0600-0840

Financial Services

AETNA BOND INVESTORS (s)—C-121
ALEXANDER & ASSOCIATES (s)—C-105, C-121
ALLIED CAPITAL CORP. (s)—C-121
AMERICAN SECURITY BANK N.A. (s)—C-121
ATA INFORMATION SYSTEMS INC. (s)—C-121
BANK OF AMERICA N.T. & S.A. (s)—C-122
BANK OF MONTREAL (s)—C-122
BANK OF NEW ENGLAND N.A. (s)—C-122
THE BANK OF NEW YORK (s)—C-122
BARCLAYS BANK PLC (s)—C-122
BECKERMAN ASSOCIATES INC. (s)—C-122
MICHAEL S. BERKOWITZ & ASSOCIATES (s)—C-105
BIA CONSULTING (s)—C-106
BLACKBURN CAPITAL MARKETS (s)—C-122
BOOZ, ALLEN & HAMILTON INC. (s)—C-106
BOSTON VENTURES MANAGEMENT INC. (s)—C-122
BRALEY/MORROW INC. (s)—C-122
BREWSTER INGRAHAM CONSULTING GROUP INC. (s)—C-106
BRUNING & ASSOCIATES INC. (s)—C-122
BURR, EGAN, DELEAGE & CO. (s)—C-122
CABLE COMMUNICATIONS CONSULTANTS INC. (s)—C-106
CABLE INVESTMENTS INC. (s)—C-122
CABLE MANAGEMENT SERVICES (s)—C-106
CABLE SEARCH ASSOCIATES (s)—C-106
CABLETEK (s)—C-145
ROBERT A. CHAISSON INC. (s)—C-122
CHAPMAN ASSOCIATES (s)—C-123
CHARTERHOUSE MEDIA GROUP (s)—C-123
CHEMICAL BANK (s)—C-123
CIGNA INVESTMENTS INC. (s)—C-123
CITIBANK N.A. (s)—C-123
COAXIAL CAPITAL ASSOCIATES INC. (s)—C-123
COMERICA BANK-DETROIT (s)—C-123
COMMUNICATIONS EQUITY ASSOCIATES INC. (s)—C-123
CONLEY & ASSOCIATES (s)—C-124, C-108
CONNECTICUT MUTUAL LIFE INSURANCE CO. (s)—C-124
CONNECTICUT NATIONAL BANK (s)—C-124
CONTINENTAL ILLINOIS NATIONAL BANK & TRUST CO. OF CHICAGO (s)—C-124
CRISLER CAPITAL CO. (s)—C-124
DANIELS & ASSOCIATES (s)—C-124
THE DEER RIVER GROUP (s)—C-124, C-110
THE DENVER GROUP INC. (s)—C-124
DES ASSOCIATES (s)—C-110
EBS INTERNATIONAL (s)—C-124
EQUIBANK (s)—C-124
EQUITABLE CAPITAL MANAGEMENT CORP. (s)—C-124
FIDELITY BANK (s)—C-124
FIRST BANK OF MINNEAPOLIS (s)—C-124
FIRST CHICAGO VENTURE CAPITAL (s)—C-124
THE FIRST NATIONAL BANK OF CHICAGO (s)—C-125
FIRST UNION NATIONAL BANK (s)—C-125
FLEET NATIONAL BANK (s)—C-125
RICHARD A. FOREMAN ASSOCIATES INC. (s)—C-125
FURMAN SELZ INC. (s)—C-125
CLIFTON GARDINER & CO. (s)—C-125
GENERAL ELECTRIC CAPITAL CORP. (s)—C-125
CHARLES GREENE ASSOCIATES (s)—C-125
HANSON & ASSOCIATES (s)—C-125
HARDESTY, PUCKETT & CO. (s)—C-125
HARRISON, BOND & PECARO (s)—C-126, C-111
HAVAS LEASING CO. (s)—C-156, C-112
NORMAN HECHT RESEARCH (s)—C-134, C-112
HELLER FINANCIAL INC. (s)—C-126
INDIANA NATIONAL BANK (s)—C-126
JESUP, JOSEPHTHAL & CO. INC. (s)—C-126
THE JONES GROUP LTD. (s)—C-126
KAGAN MEDIA APPRAISALS INC. (s)—C-126
PAUL KAGAN ASSOCIATES INC. (s)—C-113
KALBA INTERNATIONAL INC. (s)—C-113
KALIL & CO. INC. (s)—C-126
MAGNAVOX CATV SYSTEMS INC. (s)—C-162
MALARKEY-TAYLOR ASSOCIATES INC. (s)—C-127, C-113
MARINE MIDLAND BANK N.A. (s)—C-127
MERCHANTS NATIONAL BANK & TRUST CO. OF INDIANAPOLIS (s)—C-128
MERION ASSOCIATES (s)—C-128, C-114
MICOR VIDEO EQUIPMENT SALES INC. (s)—C-164
MILLAR CO. INC. (s)—C-128
MINORITY BROADCAST INVESTMENT CORP. (s)—C-128
MONY FINANCIAL SERVICES (s)—C-128
NATHAN ASSOCIATES INC. (s)—C-114
NCNB TEXAS (s)—C-128
ORNSTEIN COMMUNICATIONS ASSOCIATES (s)—C-128
PEGASUS CAPITAL MANAGEMENT (s)—C-128
DONALD A. PERRY & ASSOCIATES INC. (s)—C-115
PHILADELPHIA NATIONAL BANK (s)—C-128
PHILIPS CREDIT CORP. (s)—C-128
PHOENIX CABLE INC. (s)—C-128
PITTSBURGH NATIONAL BANK (s)—C-129
QUESTSTAR (s)—C-129
STAN RAYMOND & ASSOCIATES INC. (s)—C-129
PAUL E. REID CO. (s)—C-129
CECIL L. RICHARDS INC. MEDIA BROKERS (s)—C-129
RITZEL COMMUNICATIONS INC. (s)—C-129
RICHARD H. ROFFMAN ASSOCIATES (s)—C-93
RUTTER-DUNN COMMUNICATIONS (s)—C-116
SANDERS & CO. (s)—C-129
SANDLER MEDIA GROUP INC. (s)—C-129

J. M. SANSONE ASSOCIATES (s)—C-129, C-116
SAVTAX CO. (s)—C-116
SHAWMUT BANK OF BOSTON N.A. (s)—C-129
BARRY SHERMAN & ASSOCIATES (s)—C-129
GORDON SHERMAN & ASSOCIATES INC. (s)—C-129
THE SILLERMAN COMPANIES (s)—C-130
SOCIETY NATIONAL BANK (s)—C-130
STATE STREET BANK & TRUST CO. (s)—C-130
SZABO ASSOCIATES INC., MEDIA COLLECTION SPECIALISTS (s)—C-118
T-C SPECIALTIES CO. INC. (s)—C-118
THE THORBURN CO. (s)—C-130
EDWIN TORNBERG & CO. INC. (s)—C-130, C-118
TRANSCOMM INC. (s)—C-119
VIDEO COMMUNICATIONS INC. (s)—C-119
VONDELL & CO. (s)—C-130
WALLER CAPITAL CORP. (s)—C-130
J. N. WELLS & CO. INC. (s)—C-131
WLM CONSULTANTS (s)—C-131
WW ASSOCIATES (s)—C-131, C-120
WALTER S. WYDRO CONSULTANTS (s)—C-120, C-131

0600-0845
—asset appraisals

ALEXANDER & ASSOCIATES (s)—C-105, C-121
BECKERMAN ASSOCIATES INC. (s)—C-122
BIA CONSULTING (s)—C-106
BLAIR MEDIA INC. (s)—C-106
BONE & ASSOCIATES INC. (s)—C-106
FRANK BOYLE & CO. (s)—C-122
BROOKS & STREET (s)—C-106
BRUNING & ASSOCIATES INC. (s)—C-122
CABLE COMMUNICATIONS CONSULTANTS INC. (s)—C-106
CABLE MANAGEMENT SERVICES (s)—C-106
CABLE MEDIA ASSOCIATES (s)—C-122
CONLEY & ASSOCIATES (s)—C-124
THE DENVER GROUP INC. (s)—C-124
EBS INTERNATIONAL (s)—C-124
WILLIAM A. EXLINE INC. (s)—C-124
HARRISON, BOND & PECARO (s)—C-126, C-111
KAGAN MEDIA APPRAISALS INC. (s)—C-126
PAUL KAGAN ASSOCIATES INC. (s)—C-113
MAZE BROADCAST INC. (s)—C-163
R. E. MEADOR & ASSOCIATES (s)—C-128
MICOR VIDEO EQUIPMENT SALES INC. (s)—C-164
NATHAN ASSOCIATES INC. (s)—C-114
PEGASUS CAPITAL MANAGEMENT (s)—C-128
RITZEL COMMUNICATIONS INC. (s)—C-129
SATELLITE SYSTEMS OF BREVARD (s)—C-172
TELCOM APPRAISAL (s)—C-118
THOBEN-VANHUSS & ASSOCIATES INC. (s)—C-130
EDWIN TORNBERG & CO. INC. (s)—C-130, C-118
VALUATION RESEARCH CORP. (s)—C-130
WALKER MEDIA INC. (s)—C-130
WALTER S. WYDRO CONSULTANTS (s)—C-131

0600-0847
—cost/benefit analysis

BIA CONSULTING (s)—C-106
BOOZ, ALLEN & HAMILTON INC. (s)—C-106
STUART N. BROTMAN (s)—C-106
CABLE COMMUNICATIONS CONSULTANTS INC. (s)—C-106
CABLE MANAGEMENT SERVICES (s)—C-106
CHAPMAN ASSOCIATES (s)—C-123
CONLEY & ASSOCIATES (s)—C-124
EBS INTERNATIONAL (s)—C-124
HARRISON, BOND & PECARO (s)—C-126, C-111
KALBA INTERNATIONAL INC. (s)—C-113
NATHAN ASSOCIATES INC. (s)—C-114
PEGASUS CAPITAL MANAGEMENT (s)—C-128
J. M. SANSONE ASSOCIATES (s)—C-129, C-116
TELCOM APPRAISAL (s)—C-118
WALTER S. WYDRO CONSULTANTS (s)—C-131

0600-0850
—debt & equity financing

BANK OF AMERICA N.T. & S.A. (s)—C-122
BANK OF NEW ENGLAND N.A. (s)—C-122
THE BANK OF NEW YORK (s)—C-122
BLACKBURN CAPITAL MARKETS (s)—C-122
BROOKS & STREET (s)—C-106
BRUNING & ASSOCIATES INC. (s)—C-122
BURR, EGAN, DELEAGE & CO. (s)—C-122
CABLE COMMUNICATIONS CONSULTANTS INC. (s)—C-106
CABLE INVESTMENTS INC. (s)—C-122
CABLE MEDIA ASSOCIATES (s)—C-122
CHAPMAN ASSOCIATES (s)—C-123
THE DENVER GROUP INC. (s)—C-124
EBS INTERNATIONAL (s)—C-124
FIRST COMMUNICATIONS CAPITAL (s)—C-125
FLEET NATIONAL BANK (s)—C-125
FURMAN SELZ INC. (s)—C-125
CLIFTON GARDINER & CO. (s)—C-125
HARRISON, BOND & PECARO (s)—C-126, C-111
HOFFMAN-SCHUTZ MEDIA CAPITAL INC. (s)—C-126
JESUP, JOSEPHTHAL & CO. INC. (s)—C-126
KALIL & CO. INC. (s)—C-126
MERCHANTS NATIONAL BANK & TRUST CO. OF INDIANAPOLIS (s)—C-128
MILLAR CO. INC. (s)—C-128
MINORITY BROADCAST INVESTMENT CORP. (s)—C-128
NATIONAL WESTMINSTER BANK USA (s)—C-128
PEGASUS CAPITAL MANAGEMENT (s)—C-128
PHILADELPHIA NATIONAL BANK (s)—C-128
PHILIPS CREDIT CORP. (s)—C-128
PHOENIX CABLE INC. (s)—C-128
PITTSBURGH NATIONAL BANK (s)—C-129
RITZEL COMMUNICATIONS INC. (s)—C-129
SANDERS & CO. (s)—C-129
SANDLER MEDIA GROUP INC. (s)—C-129
J. M. SANSONE ASSOCIATES (s)—C-129, C-116
THE SILLERMAN COMPANIES (s)—C-130
SOCIETY NATIONAL BANK (s)—C-130
STATE STREET BANK & TRUST CO. (s)—C-130
SUMMIT BANK OF INDIANAPOLIS (s)—C-130
EDWIN TORNBERG & CO. INC. (s)—C-130
WALTER S. WYDRO CONSULTANTS (s)—C-131

0600-0855
—fair market valuations

ALEXANDER & ASSOCIATES (s)—C-105, C-121
BECKERMAN ASSOCIATES INC. (s)—C-122
BIA CONSULTING (s)—C-106
BONE & ASSOCIATES INC. (s)—C-106
BOOZ, ALLEN & HAMILTON INC. (s)—C-106
FRANK BOYLE & CO. (s)—C-122
BROOKS & STREET (s)—C-106
BRUNING & ASSOCIATES INC. (s)—C-122
CABLE COMMUNICATIONS CONSULTANTS INC. (s)—C-106
CABLE MANAGEMENT SERVICES (s)—C-106
CABLE MEDIA ASSOCIATES (s)—C-122
CHAPMAN ASSOCIATES (s)—C-123
CRISLER CAPITAL CO. (s)—C-124
THE DENVER GROUP INC. (s)—C-124
EBS INTERNATIONAL (s)—C-124
WILLIAM A. EXLINE INC. (s)—C-124
HARRISON, BOND & PECARO (s)—C-126, C-111
HOFFMAN-SCHUTZ MEDIA CAPITAL INC. (s)—C-126
KAGAN MEDIA APPRAISALS INC. (s)—C-126
PAUL KAGAN ASSOCIATES INC. (s)—C-113
KALBA INTERNATIONAL INC. (s)—C-113
KALIL & CO. INC. (s)—C-126
R. E. MEADOR & ASSOCIATES (s)—C-128
MICOR VIDEO EQUIPMENT SALES INC. (s)—C-164
MILLAR CO. INC. (s)—C-128
MITCHELL & ASSOCIATES INC. (s)—C-128
NATHAN ASSOCIATES INC. (s)—C-114
PEGASUS CAPITAL MANAGEMENT (s)—C-128
PITTSBURGH NATIONAL BANK (s)—C-129
STAN RAYMOND & ASSOCIATES INC. (s)—C-129
RITZEL COMMUNICATIONS INC. (s)—C-129
GORDON SHERMAN & ASSOCIATES INC. (s)—C-129
TELCOM APPRAISAL (s)—C-118
THOBEN-VANHUSS & ASSOCIATES INC. (s)—C-130
EDWIN TORNBERG & CO. INC. (s)—C-130, C-118
VALUATION RESEARCH CORP. (s)—C-130
WW ASSOCIATES (s)—C-131, C-120

0600-0857
—financial analysis

ALEXANDER & ASSOCIATES (s)—C-105, C-121
THE BANK OF NEW YORK (s)—C-122
BIA CONSULTING (s)—C-106
BOOZ, ALLEN & HAMILTON INC. (s)—C-106
BREWSTER INGRAHAM CONSULTING GROUP INC. (s)—C-106
BROOKS & STREET (s)—C-106
STUART N. BROTMAN (s)—C-106
BRUNING & ASSOCIATES INC. (s)—C-122
CABLE COMMUNICATIONS CONSULTANTS INC. (s)—C-106
CABLE MANAGEMENT SERVICES (s)—C-106
CHAPMAN ASSOCIATES (s)—C-123
CONLEY & ASSOCIATES (s)—C-124
THE DENVER GROUP INC. (s)—C-124
EBS INTERNATIONAL (s)—C-124
FIRST COMMUNICATIONS CAPITAL (s)—C-125
FURMAN SELZ INC. (s)—C-125
CLIFTON GARDINER & CO. (s)—C-125
HARRISON, BOND & PECARO (s)—C-126, C-111
HOFFMAN-SCHUTZ MEDIA CAPITAL INC. (s)—C-126
THE LARRY HOWE GROUP (s)—C-112
JESUP, JOSEPHTHAL & CO. INC. (s)—C-126
KAGAN MEDIA APPRAISALS INC. (s)—C-126
PAUL KAGAN ASSOCIATES INC. (s)—C-113
KALBA INTERNATIONAL INC. (s)—C-113
MILLAR CO. INC. (s)—C-128
NATHAN ASSOCIATES INC. (s)—C-114
PEGASUS CAPITAL MANAGEMENT (s)—C-128
PITTSBURGH NATIONAL BANK (s)—C-129
QUESTSTAR (s)—C-129
RITZEL COMMUNICATIONS INC. (s)—C-129
SANDLER MEDIA GROUP INC. (s)—C-129
J. M. SANSONE ASSOCIATES (s)—C-129, C-116
THE SILLERMAN COMPANIES (s)—C-130
SOCIETY NATIONAL BANK (s)—C-130
TELCOM APPRAISAL (s)—C-118
EDWIN TORNBERG & CO. INC. (s)—C-130
VALUATION RESEARCH CORP. (s)—C-130
WALTER S. WYDRO CONSULTANTS (s)—C-120, C-131

0600-0860
—financial consulting

ALEXANDER & ASSOCIATES (s)—C-105, C-121
ALLIED CAPITAL CORP. (s)—C-121
AMERICAN SECURITY BANK N.A. (s)—C-121
HENRY ANSBACHER INC. (s)—C-121
AVPRO INC. (s)—C-121
BANK OF AMERICA N.T. & S.A. (s)—C-122
THE BANK OF NEW YORK (s)—C-122
MICHAEL S. BERKOWITZ & ASSOCIATES (s)—C-105
BIA CONSULTING (s)—C-106
BLACKBURN CAPITAL MARKETS (s)—C-122
BOOZ, ALLEN & HAMILTON INC. (s)—C-106
BORTZ & CO. INC. (s)—C-106
THE HERBERT BOYER CO. (s)—C-106
BREWSTER INGRAHAM CONSULTING GROUP INC. (s)—C-106
BROAD STREET VENTURES (s)—C-106, C-122
BROOKS & STREET (s)—C-106
STUART N. BROTMAN (s)—C-106
BRUNING & ASSOCIATES INC. (s)—C-122
CABLE COMMUNICATIONS CONSULTANTS INC. (s)—C-106
CABLE INVESTMENTS INC. (s)—C-122
CABLE MANAGEMENT SERVICES (s)—C-106
CABLE MEDIA ASSOCIATES (s)—C-122
CABLETEK (s)—C-145
CB COMMUNICATION INC. (s)—C-107
ROBERT A. CHAISSON INC. (s)—C-122
CHAPMAN ASSOCIATES (s)—C-123
CHARTCOM CAPITAL CORP. (s)—C-123
CHARTERHOUSE MEDIA GROUP (s)—C-123
CHEMICAL BANK (s)—C-123
CIGNA INVESTMENTS INC. (s)—C-123
COAXIAL CAPITAL ASSOCIATES INC. (s)—C-123
COMMUNICATION RESOURCES/MEDIA BROKERS (s)—C-123
COMMUNICATIONS CAPITAL CORP. (s)—C-123
COMMUNICATIONS EQUITY ASSOCIATES INC. (s)—C-123, C-108
COMMUNICATIONS STUDIES & PLANNING INTERNATIONAL INC. (s)—C-108
CONLEY & ASSOCIATES (s)—C-124, C-108
CTIC ASSOCIATES INC. (s)—C-110
THE DEER RIVER GROUP (s)—C-124, C-110
THE DENVER GROUP INC. (s)—C-124
DES ASSOCIATES (s)—C-124, C-110
EBS INTERNATIONAL (s)—C-124
EQUIBANK (s)—C-124
FIRST BANK OF MINNEAPOLIS (s)—C-124
FIRST COMMUNICATIONS CAPITAL (s)—C-125
THE FIRST NATIONAL BANK OF CHICAGO (s)—C-125
NORMAN FISCHER & ASSOCIATES INC. (s)—C-125, C-111
LIONEL L. FRAY & ASSOCIATES INC. (s)—C-111
FURMAN SELZ INC. (s)—C-125
CLIFTON GARDINER & CO. (s)—C-125
CHARLES GREENE ASSOCIATES (s)—C-125
HANSON & ASSOCIATES (s)—C-125
HARRISON, BOND & PECARO (s)—C-126, C-111
NORMAN HECHT RESEARCH (s)—C-134, C-112
THE HOARTY CORP. (s)—C-126
HOFFMAN-SCHUTZ MEDIA CAPITAL INC. (s)—C-126
THE HOLT CORP. (s)—C-126
THE LARRY HOWE GROUP (s)—C-112
KAGAN MEDIA APPRAISALS INC. (s)—C-126
PAUL KAGAN ASSOCIATES INC. (s)—C-113
KALBA INTERNATIONAL INC. (s)—C-113

KALIL & CO. INC. (s)—C-126
BOB KIMEL'S NEW ENGLAND MEDIA INC. (s)—C-127
MAURY LONG & ASSOCIATES (s)—C-127
FRANK N. MAGID ASSOCIATES (s)—C-113
MALARKEY-TAYLOR ASSOCIATES INC. (s)—C-127, C-113
R. E. MEADOR & ASSOCIATES (s)—C-128
MERION ASSOCIATES (s)—C-128, C-114
MILLAR CO. INC. (s)—C-128
NATHAN ASSOCIATES INC. (s)—C-114
NATIONAL ECONOMIC RESEARCH ASSOCIATES INC. (s)—C-114
ORNSTEIN COMMUNICATIONS ASSOCIATES (s)—C-128
PEGASUS CAPITAL MANAGEMENT (s)—C-128
ROBERT J. PELLETIER ASSOCIATES (s)—C-115
DONALD A. PERRY & ASSOCIATES INC. (s)—C-115
PITTSBURGH NATIONAL BANK (s)—C-129
QUESTSTAR (s)—C-129
CECIL L. RICHARDS INC. MEDIA BROKERS (s)—C-129
RITZEL COMMUNICATIONS INC. (s)—C-129
RICHARD H. ROFFMAN ASSOCIATES (s)—C-93
GLENN ROLAND FILMS (s)—C-93
RUTTER-DUNN COMMUNICATIONS (s)—C-116
J. M. SANSONE ASSOCIATES (s)—C-129, C-116
M. H. SEIDEN & ASSOCIATES INC. (s)—C-116
BARRY SHERMAN & ASSOCIATES (s)—C-129
GORDON SHERMAN & ASSOCIATES INC. (s)—C-129
THE SILLERMAN COMPANIES (s)—C-130
BILL SIMS PARTNERS (s)—C-116
SOCIETY NATIONAL BANK (s)—C-130
TELEVISION TURNKEY SERVICES (s)—C-118
TEMPLE, BARKER & SLOANE, STRATEGIC PLANNING ASSOCIATES (s)—C-118
THOBEN-VANHUSS & ASSOCIATES INC. (s)—C-130
H. ERWIN THOMPSON ASSOCIATES INC. (s)—C-130
THE THORBURN CO. (s)—C-130
EDWIN TORNBERG & CO. INC. (s)—C-130, C-118
TRANSCOMM INC. (s)—C-119
VERONIS, SUHLER & ASSOCIATES INC. (s)—C-130
VIDEO MANAGEMENT CONSULTANTS (s)—C-119
VONDELL & CO. (s)—C-130
WALKER MEDIA INC. (s)—C-130
WALLER CAPITAL CORP. (s)—C-130
J. N. WELLS & CO. INC. (s)—C-131
WILKIN COMMUNICATIONS (s)—C-120
WALTER S. WYDRO CONSULTANTS (s)—C-120, C-131

0600-0865
—financial projections

ALEXANDER & ASSOCIATES (s)—C-105, C-121
THE BANK OF NEW YORK (s)—C-122
BIA CONSULTING (s)—C-106
BLACKBURN CAPITAL MARKETS (s)—C-122
BOOZ, ALLEN & HAMILTON INC. (s)—C-106
BREWSTER INGRAHAM CONSULTING GROUP INC. (s)—C-106
BROOKS & STREET (s)—C-106
STUART N. BROTMAN (s)—C-106
BRUNING & ASSOCIATES INC. (s)—C-122
CABLE COMMUNICATIONS CONSULTANTS INC. (s)—C-106
CABLE MANAGEMENT SERVICES (s)—C-106
CABLE MEDIA ASSOCIATES (s)—C-122
CHAPMAN ASSOCIATES (s)—C-123
CONLEY & ASSOCIATES (s)—C-124
EBS INTERNATIONAL (s)—C-124
FIRST COMMUNICATIONS CAPITAL (s)—C-125
FURMAN SELZ INC. (s)—C-125
CLIFTON GARDINER & CO. (s)—C-125
HARRISON, BOND & PECARO (s)—C-126, C-111
HOFFMAN-SCHUTZ MEDIA CAPITAL INC. (s)—C-126
THE LARRY HOWE GROUP (s)—C-112
JESUP, JOSEPHTHAL & CO. INC. (s)—C-126
KAGAN MEDIA APPRAISALS INC. (s)—C-126
PAUL KAGAN ASSOCIATES INC. (s)—C-113
KALBA INTERNATIONAL INC. (s)—C-113
NATHAN ASSOCIATES INC. (s)—C-114
PEGASUS CAPITAL MANAGEMENT (s)—C-128
RITZEL COMMUNICATIONS INC. (s)—C-129
SANDLER MEDIA GROUP INC. (s)—C-129
J. M. SANSONE ASSOCIATES (s)—C-129, C-116
SOCIETY NATIONAL BANK (s)—C-130
TELEVISION TURNKEY SERVICES (s)—C-118
WIRELESS CABLE CONNECTION INC. (s)—C-120
WALTER S. WYDRO CONSULTANTS (s)—C-120, C-131

0600-0870
—refinancing

BANK OF AMERICA N.T. & S.A. (s)—C-122
THE BANK OF NEW YORK (s)—C-122
BURR, EGAN, DELEAGE & CO. (s)—C-122
CABLE COMMUNICATIONS CONSULTANTS INC. (s)—C-106
CABLE INVESTMENTS INC. (s)—C-122
CABLE MEDIA ASSOCIATES (s)—C-122
CHAPMAN ASSOCIATES (s)—C-123
THE DENVER GROUP INC. (s)—C-124
FIRST COMMUNICATIONS CAPITAL (s)—C-125
FURMAN SELZ INC. (s)—C-125
CLIFTON GARDINER & CO. (s)—C-125
HARRISON, BOND & PECARO (s)—C-126, C-111
HOFFMAN-SCHUTZ MEDIA CAPITAL INC. (s)—C-126
JESUP, JOSEPHTHAL & CO. INC. (s)—C-126
MERCHANTS NATIONAL BANK & TRUST CO. OF INDIANAPOLIS (s)—C-128
PEGASUS CAPITAL MANAGEMENT (s)—C-128
PHILADELPHIA NATIONAL BANK (s)—C-128
PHILIPS CREDIT CORP. (s)—C-128
PHOENIX CABLE INC. (s)—C-128
PITTSBURGH NATIONAL BANK (s)—C-129
RITZEL COMMUNICATIONS INC. (s)—C-129
THE SILLERMAN COMPANIES (s)—C-130
SOCIETY NATIONAL BANK (s)—C-130
SUMMIT BANK OF INDIANAPOLIS (s)—C-130
WALTER S. WYDRO CONSULTANTS (s)—C-131

0600-0880

Franchising

ALEXANDER & ASSOCIATES (s)—C-105, C-121
ALLIED CAPITAL CORP. (s)—C-121
MICHAEL S. BERKOWITZ & ASSOCIATES (s)—C-105
BREWSTER INGRAHAM CONSULTING GROUP INC. (s)—C-106
BROOKS & STREET (s)—C-106
STUART N. BROTMAN (s)—C-106
CABLE COMMUNICATIONS CONSULTANTS INC. (s)—C-106
CABLE MANAGEMENT SERVICES (s)—C-106
CABLE SEARCH ASSOCIATES (s)—C-106
COMMUNICATIONS ENGINEERING (s)—C-108
COMSONICS INC. (s)—C-148, C-108
CONLEY & ASSOCIATES (s)—C-108
CTIC ASSOCIATES INC. (s)—C-110
E & M CABLE ASSOCIATES INC. (s)—C-110
EDM & ASSOCIATES INC. (s)—C-110
FREDERICK G. GRIFFIN, P.C., CONSULTING ENGINEER (s)—C-111
THE HOARTY CORP. (s)—C-126, C-112
IEC CO. (s)—C-157
MALARKEY-TAYLOR ASSOCIATES INC. (s)—C-113
MATTHEWS STUDIO EQUIPMENT GROUP INC. (s)—C-163
MERION ASSOCIATES (s)—C-128, C-114
NATHAN ASSOCIATES INC. (s)—C-114
NAVY BROADCASTING SERVICE/NAVY NEWS THIS WEEK (s)—C-88
O. D. PAGE, PROFESSIONAL ENGINEERS & CONSULTANTS (s)—C-115
DONALD A. PERRY & ASSOCIATES INC. (s)—C-115
RUTTER-DUNN COMMUNICATIONS (s)—C-116
SAVTAX CO. (s)—C-116
SEMO COMMUNICATIONS CORP. (s)—C-116
GORDON SHERMAN & ASSOCIATES INC. (s)—C-129
STERN TELECOMMUNICATIONS CORP. (s)—C-118
TELE-ENGINEERING CORP. (s)—C-118
WALTER S. WYDRO CONSULTANTS (s)—C-120, C-131

0600-0890

Importer of TV Film Series

ABN/FOCAL POINT TV NEWS NETWORK (s)—C-67
ROBERT BARON & ASSOCIATES (s)—C-69
CB COMMUNICATION INC. (s)—C-107
CDE FILM ASSOCIATES INC. (s)—C-73
WILLIAM L. COOPER PRODUCTIONS INC. (s)—C-73
CORI FILMS INTERNATIONAL (s)—C-73
HAL DENNIS PRODUCTIONS (s)—C-74
DLT ENTERTAINMENT LTD. (s)—C-75
ELLIS ENTERPRISES (s)—C-76
EXCEL TELEMEDIA INTERNATIONAL CORP. (s)—C-76
FILMWORLD TELEVISION INC. (s)—C-77
FOX/LORBER ASSOCIATES INC. (s)—C-77
HARMONY GOLD USA INC. (s)—C-80
HERITAGE ENTERTAINMENT INC. (s)—C-81
IBS/INTERNATIONAL BROADCAST SYSTEMS LTD. (s)—C-81
INTERNATIONAL BROADCAST SYSTEMS INC. (s)—C-112
INTERNATIONAL PROGRAM CONSULTANTS INC. (s)—C-82
INTERNATIONAL TELE-FILM ENTERPRISES LTD. (s)—C-82
GORDON JONES PROGRAMMING (s)—C-82
LBS COMMUNICATIONS INC. (s)—C-84
LIONHEART TELEVISION INTERNATIONAL (s)—C-84
MORRIS VIDEO (s)—C-87
NEW CENTURY TELECOMMUNICATIONS (s)—C-89
REEL MOVIES INTERNATIONAL (s)—C-92
RICSHER PRODUCTIONS LTD. (s)—C-93
UNIVISION (s)—C-99
VIVA TELEVISION (s)—C-100
WILKIN COMMUNICATIONS (s)—C-120

0600-0900

Insurance

BOOZ, ALLEN & HAMILTON INC. (s)—C-106
FRANEY & PARR INSURANCE LTD. (s)—C-111
RICHARD H. ROFFMAN ASSOCIATES (s)—C-93
TELCOM APPRAISAL (s)—C-118

0600-0920

Investment Banking

AMERICAN SECURITY BANK N.A. (s)—C-121
HENRY ANSBACHER INC. (s)—C-121
BANK OF AMERICA N.T. & S.A. (s)—C-122
THE BANK OF NEW YORK (s)—C-122
BIA CONSULTING (s)—C-106
BOSTON VENTURES MANAGEMENT INC. (s)—C-122
STUART N. BROTMAN (s)—C-106
BRUNING & ASSOCIATES INC. (s)—C-122
CABLE INVESTMENTS INC. (s)—C-122
CHAPMAN ASSOCIATES (s)—C-123
CHARTCOM CAPITAL CORP. (s)—C-123
CHARTERHOUSE MEDIA GROUP (s)—C-123
COAXIAL CAPITAL ASSOCIATES INC. (s)—C-123
COMMUNICATIONS CAPITAL CORP. (s)—C-123
COMMUNICATIONS FINANCIAL SERVICES INC. (s)—C-124
DANIELS & ASSOCIATES (s)—C-124
THE DEER RIVER GROUP (s)—C-124, C-110
THE DENVER GROUP INC. (s)—C-124
DES ASSOCIATES (s)—C-124
EQUIBANK (s)—C-124
FIRST BANK OF MINNEAPOLIS (s)—C-124
FIRST CHICAGO VENTURE CAPITAL (s)—C-124
LIONEL L. FRAY & ASSOCIATES INC. (s)—C-111
FURMAN SELZ INC. (s)—C-125
CLIFTON GARDINER & CO. (s)—C-125
CHARLES GREENE ASSOCIATES (s)—C-125
HAGUE & CO. (s)—C-125
HARDESTY, PUCKETT & CO. (s)—C-125
HARTSTONE & DICKSTEIN INC. (s)—C-126
HOFFMAN-SCHUTZ MEDIA CAPITAL INC. (s)—C-126
JESUP, JOSEPHTHAL & CO. INC. (s)—C-126
KALIL & CO. INC. (s)—C-126
MALARKEY-TAYLOR ASSOCIATES INC. (s)—C-113
MERCHANTS NATIONAL BANK & TRUST CO. OF INDIANAPOLIS (s)—C-128
MINORITY BROADCAST INVESTMENT CORP. (s)—C-128
PEGASUS CAPITAL MANAGEMENT (s)—C-128
DONALD A. PERRY & ASSOCIATES INC. (s)—C-115
QUESTSTAR (s)—C-129
RICHARD H. ROFFMAN ASSOCIATES (s)—C-93
SANDERS & CO. (s)—C-129
SANDLER MEDIA GROUP INC. (s)—C-129
THE SILLERMAN COMPANIES (s)—C-130
SOCIETY NATIONAL BANK (s)—C-130
VERONIS, SUHLER & ASSOCIATES INC. (s)—C-130
VONDELL & CO. (s)—C-130
WALLER CAPITAL CORP. (s)—C-130

0600-0930

Laboratory Facilities

ANDREW CORP. (s)—C-140
AWARD FILMS/VIDEO (s)—C-69
BAVARIA FILM GmbH (s)—C-69
CONSOLIDATED FILM INDUSTRIES (s)—C-73
DESIGN AUTOMATION INC. (s)—C-110
DU ART VIDEO (s)—C-75
FILMLIFE INC./FORTRESS FILM DEPOSITORY (s)—C-77
MPB TECHNOLOGIES INC. (s)—C-114
PERFORMANCE CABLE TV PRODUCTS (s)—C-168
QUALITY RF SERVICES INC. (s)—C-170
RMT ENGINEERING INC. (s)—C-171
SOUTHWEST FILM LABORATORY INC. (s)—C-95
SPECTRUM MOTION PICTURE LABORATORY (s)—C-95
TAPE-FILM INDUSTRIES (s)—C-96

WALTER S. WYDRO CONSULTANTS (s)—C-120, C-131

0600-0940

Legal

APSC CONSULTING (s)—C-105
AVIATION SYSTEMS ASSOCIATES INC. (s)—C-105
STUART N. BROTMAN (s)—C-106
CLS2 (s)—C-107
NORMAN HECHT RESEARCH (s)—C-134, C-112
RICHARD H. ROFFMAN ASSOCIATES (s)—C-93
RUTTER-DUNN COMMUNICATIONS (s)—C-116
SAVTAX CO. (s)—C-116
TELCOM APPRAISAL (s)—C-118
TROMA INC. (s)—C-98
WALTER S. WYDRO CONSULTANTS (s)—C-120

0600-0960

Licensing

BAVARIA FILM GmbH (s)—C-69
THE BIG FIGHTS INC. (s)—C-70
WILLIAM B. CARR & ASSOCIATES INC. (s)—C-107
CINE-GROUPE (s)—C-72
DICK CLARK PRODUCTIONS INC. (s)—C-73
COMMUNICATION TECHNOLOGIES INC. (s)—C-108
COMSEARCH (S)—C-108
DOLBY LABORATORIES INC. (s)—C-151
FOX/LORBER ASSOCIATES INC. (s)—C-77
GRICH BROADCAST CONSULTANTS (s)—C-79
SHERMAN GRINBERG FILM LIBRARIES INC. (s)—C-79
HAMILTON COMMUNICATIONS CONSULTANTS INC. (s)—C-111
LARRY HARMON PICTURES CORP. (s)—C-80
HARMONY GOLD USA INC. (s)—C-80
LBS COMMUNICATIONS INC. (s)—C-84
MAJOR LEAGUE BASEBALL PRODUCTIONS (s)—C-85
MORRIS VIDEO (s)—C-87
LAWRENCE L. MORTON ASSOCIATES (s)—C-114
MULTICOMM SCIENCES INTERNATIONAL INC. (s)—C-114
NAVY OFFICE OF INFORMATION (s)—C-88
NETWORK MUSIC INC. (s)—C-88
NFL FILMS INC. (s)—C-89
TOM PARKER MOTION PICTURES (s)—C-90
PBS VIDEO (s)—C-90
ROBERT J. PELLETIER ASSOCIATES (s)—C-115
THE PHOENIX COMMUNICATIONS GROUP (s)—C-91
PROSERV TELEVISION (s)—C-115
RADIO & TELEVISION PACKAGERS INC. (s)—C-92
RED RYDER ENTERPRISES INC. (s)—C-92
REEL MOVIES INTERNATIONAL (s)—C-92
RICSHER PRODUCTIONS LTD. (s)—C-93
SESAC INC. (s)—C-94
TAPE-FILM INDUSTRIES (s)—C-96
TROMA INC. (s)—C-98
TVQ INC. (s)—C-135
UPA PRODUCTIONS OF AMERICA (s)—C-99
VIDEO-CINEMA FILMS INC. (s)—C-100
WESTERN TELE-COMMUNICATIONS INC. (s)—C-183
WIRELESS CABLE CONNECTION INC. (s)—C-120

0600-0980

Maintenance

ALLIED CAPITAL CORP. (s)—C-121
ALPHA VIDEO & ELECTRONICS CO. (s)—C-139
ANDREW CORP. (s)—C-140
BROADCAST ENGINEERING INC. (s)—C-106
CABLE SEARCH ASSOCIATES (s)—C-106
CENTRAL TOWER INC. (s)—C-146
CENTURY REPAIR & SERVICE CO. INC. (s)—C-146
COMSONICS INC. (s)—C-108
COMWAVE (s)—C-149
CONTEL FEDERAL SYSTEMS SECTOR (s)—C-108
CTI INSTALLATIONS INC. (s)—C-149
HAL DENNIS PRODUCTIONS (s)—C-74
DSI COMMUNICATIONS INC. (s)—C-110
E & M CABLE ASSOCIATES INC. (s)—C-110
PAUL DEAN FORD, BROADCAST ENGINEERING CONSULTANT (s)—C-111
GABRIEL ELECTRONICS INC. (s)—C-154
HARRIS ALLIED BROADCAST EQUIPMENT (s)—C-156
J. C. HUMKE & ASSOCIATES INC. (s)—C-112
IEC CO. (s)—C-157
IMMAD BROADCAST SERVICES (s)—C-157, C-112
L & R COMMUNICATIONS LTD. (s)—C-160
LIGHTNING ELECTRIC OF PENNSYLVANIA INC. (s)—C-161
MARCONI COMMUNICATION SYSTEMS LTD. (s)—C-163
FRED A. NUDD CORP. (s)—C-167
PARALLEX (s)—C-115
PERFORMANCE CABLE TV PRODUCTS (s)—C-168
POTOMAC TELEVISION/COMMUNICATIONS (s)—C-91
RADIO TOWER CO. INC. (s)—C-170
RCA BROADCAST/GE SUPPORT SERVICES (s)—C-171
REEVES A/V SYSTEMS INC. (s)—C-92
SATELLITE SYSTEMS OF BREVARD (s)—C-172
SCI CATV SERVICES (s)—C-172
SCIENTIFIC-ATLANTA INC. (s)—C-172
STEVENS TOWER CO. INC. (s)—C-175
SUPERIOR COMMUNICATIONS CONSTRUCTION INC. (s)—C-175
SWAGER COMMUNICATIONS INC. (s)—C-175
TECHNOV INDUSTRIES LTD. (s)—C-176
TELE-MEASUREMENTS INC. (s)—C-177
UTILITY TOWER CO. (s)—C-180
VARIAN TVT (s)—C-180
T. J. VAUGHAN & ASSOCIATES (s)—C-119
VIDEOPHILE INC. (s)—C-119
WESTEC COMMUNICATIONS INC. (s)—C-183
WESTERN TELE-COMMUNICATIONS INC. (s)—C-183
WIRELESS CABLE CONNECTION INC. (s)—C-120

0600-1000
—AM equipment

BROADCAST ENGINEERING INC. (s)—C-106
CENTRAL TOWER INC. (s)—C-146
CONTEL FEDERAL SYSTEMS SECTOR (s)—C-108
CONTINENTAL ELECTRONICS (s)—C-149
CTI INSTALLATIONS INC. (s)—C-149
PAUL DEAN FORD, BROADCAST ENGINEERING CONSULTANT (s)—C-111
J. C. HUMKE & ASSOCIATES INC. (s)—C-112
IMMAD BROADCAST SERVICES (s)—C-112
FRED A. NUDD CORP. (s)—C-167
RADIO TOWER CO. INC. (s)—C-170
RCA BROADCAST/GE SUPPORT SERVICES (s)—C-171
SCI CATV SERVICES (s)—C-172
STEVENS TOWER CO. INC. (s)—C-175
UTILITY TOWER CO. (s)—C-180

0600-1020
—FM equipment

BROADCAST ENGINEERING INC. (s)—C-106
CENTRAL TOWER INC. (s)—C-146
CONTEL FEDERAL SYSTEMS SECTOR (s)—C-108
CTI INSTALLATIONS INC. (s)—C-149
DSI COMMUNICATIONS INC. (s)—C-110
PAUL DEAN FORD, BROADCAST ENGINEERING CONSULTANT (s)—C-111
J. C. HUMKE & ASSOCIATES INC. (s)—C-112
IMMAD BROADCAST SERVICES (s)—C-112
FRED A. NUDD CORP. (s)—C-167
RADIO TOWER CO. INC. (s)—C-170
RCA BROADCAST/GE SUPPORT SERVICES (s)—C-171
SCI CATV SERVICES (s)—C-172
STAINLESS INC. (s)—C-175
STEVENS TOWER CO. INC. (s)—C-175
UTILITY TOWER CO. (s)—C-180
VARIAN TVT (s)—C-180

0600-1040
—microwave equipment

AIRTRON (s)—C-138
ANDREW CORP. (s)—C-140
BROADCAST ENGINEERING INC. (s)—C-106
CENTRAL TOWER INC. (s)—C-146
CHANNEL MASTER (s)—C-146
COMMUNICATION TECHNOLOGIES INC. (s)—C-108
COMSONICS INC. (S)—C-108
COMWAVE (s)—C-149
CONTEL FEDERAL SYSTEMS SECTOR (s)—C-108
CTI INSTALLATIONS INC. (s)—C-149
DSI COMMUNICATIONS INC. (s)—C-110
GABRIEL ELECTRONICS INC. (s)—C-154
IEC CO. (s)—C-157
IMMAD BROADCAST SERVICES (s)—C-112
INTERNATIONAL MICROWAVE CORP. (s)—C-158
NUCOMM INC. (s)—C-115
FRED A. NUDD CORP. (s)—C-167
RADIO TOWER CO. INC. (s)—C-170
SATELLITE SYSTEMS OF BREVARD (s)—C-172
STEVENS TOWER CO. INC. (s)—C-175
WESTEC COMMUNICATIONS INC. (s)—C-183
WESTERN TELE-COMMUNICATIONS INC. (s)—C-183
WIRELESS CABLE CONNECTION INC. (s)—C-120

0600-1060
—tower equipment

ANDREW CORP. (s)—C-140
CENTRAL TOWER INC. (s)—C-146
CONTEL FEDERAL SYSTEMS SECTOR (s)—C-108
THE COSTELOW CO. INC. (s)—C-149
CTI INSTALLATIONS INC. (s)—C-149
FLASH TECHNOLOGY CORP. OF AMERICA (s)—C-154
IEC CO. (s)—C-157
IMMAD BROADCAST SERVICES (s)—C-112
T. F. KIRKMAN INC. (s)—C-113
L & R COMMUNICATIONS LTD. (s)—C-160
FRED A. NUDD CORP. (s)—C-167
RADIO TOWER CO. INC. (s)—C-170
SG COMMUNICATIONS (s)—C-173
STAINLESS INC. (s)—C-175
STEVENS TOWER CO. INC. (s)—C-175
STRUCTURAL SYSTEMS TECHNOLOGY INC. (s)—C-118
SWAGER COMMUNICATIONS INC. (s)—C-175
UTILITY TOWER CO. (s)—C-180
WALTON TOWERS INC. (s)—C-183
WILL-BURT CO. (s)—C-183

0600-1080
—TV equipment

ALPHA VIDEO & ELECTRONICS CO. (s)—C-139
ANDREW CORP. (s)—C-140
AUDIOVISUAL INC. (s)—C-142
BROADCAST ENGINEERING INC. (s)—C-106
CENTRAL TOWER INC. (s)—C-146
COMMUNICATION TECHNOLOGIES INC. (s)—C-108
COMMUNICATIONS SYSTEMS GROUP (s)—C-148
COMSONICS INC. (S)—C-108
DSI COMMUNICATIONS INC. (s)—C-110
EUE/SCREEN GEMS (s)—C-76
FREZZOLINI ELECTRONICS INC. (s)—C-154
GERREN TELEVISION NETWORK (s)—C-78
HARRIS ALLIED BROADCAST EQUIPMENT (s)—C-156
J. C. HUMKE & ASSOCIATES INC. (s)—C-112
IEC CO. (s)—C-157
IMMAD BROADCAST SERVICES (s)—C-112
INTERMEDIA ARTS MINNESOTA (s)—C-81
MICRODYNE CORP. (s)—C-164
PERROT ENGINEERING LABS INC. (s)—C-168
POTOMAC TELEVISION/COMMUNICATIONS (s)—C-91
QUALITY RF SERVICES INC. (s)—C-170
RCA BROADCAST/GE SUPPORT SERVICES (s)—C-171
REEVES A/V SYSTEMS INC. (s)—C-92
GLENN ROLAND FILMS (s)—C-93
SCI CATV SERVICES (s)—C-172
STAINLESS INC. (s)—C-175
STERLING COMMUNICATIONS (s)—C-95
STEVENS TOWER CO. INC. (s)—C-175
TECHNOV INDUSTRIES LTD. (s)—C-176
TELE-MEASUREMENTS INC. (s)—C-177, C-118
VARIAN TVT (s)—C-180
VIDEO MANAGEMENT CONSULTANTS (s)—C-119

0600-1100

Management

AILES COMMUNICATIONS INC. (s)—C-68
ALLEGRO PRODUCTIONS INC. (s)—C-68
AMERICAN EUROPEAN CONSULTING CO. INC. (s)—C-105
ANDREW CORP. (s)—C-140
APSC CONSULTING (s)—C-105
MICHAEL S. BERKOWITZ & ASSOCIATES (s)—C-105
BLAIR MEDIA INC. (s)—C-106
JAMES L. BLOXHAM (s)—C-106
BREWSTER INGRAHAM CONSULTING GROUP INC. (s)—C-106
BROAD STREET VENTURES (s)—C-106, C-122
BROOKS & STREET (s)—C-106
STUART N. BROTMAN (s)—C-106
BUSINESS SYSTEMS INC. (s)—C-106
CABLE COMMUNICATIONS CONSULTANTS INC. (s)—C-106
CABLE MANAGEMENT SERVICES (s)—C-106
CABLE SEARCH ASSOCIATES (s)—C-106
CABLE TECHNOLOGIES INTERNATIONAL INC. (s)—C-106
CAVALIER COMPUTER SERVICES INC. (s)—C-107
CB COMMUNICATION INC. (s)—C-107
CHRISTIAN TELEVISION NETWORK (s)—C-72
CMI RESEARCH INC. (s)—C-133
COMSAT VIDEO ENTERPRISES (s)—C-108
CONLEY & ASSOCIATES (s)—C-108
COOLEY ASSOCIATES INC. (s)—C-108
CREATIVE COMMUNICATIONS ASSOCIATES INC. (s)—C-108
THE DEER RIVER GROUP (s)—C-124, C-110
DES ASSOCIATES (s)—C-124

DONNELLEY MARKETING INFORMATION SERVICES (s)—C-110
E & M CABLE ASSOCIATES INC. (s)—C-110
CLIFTON GARDINER & ASSOCIATES INC. (s)—C-125
GAYLA ASSOCIATES INC. (s)—C-111
THE GEORGE-INGRAHAM CORP. (s)—C-155
HARRISON, BOND & PECARO (s)—C-126, C-111
JAMES C. HIRSCH COMMUNICATIONS SERVICES (s)—C-112
THE HOARTY CORP. (s)—C-126, C-112
IMMAD BROADCAST SERVICES (s)—C-157
IBS/INTERNATIONAL BROADCAST SYSTEMS LTD. (s)—C-81
INTERNATIONAL BROADCAST SYSTEMS INC. (s)—C-112
INTERNATIONAL CREATIVE MANAGEMENT INC. (s)—C-113
INTERNATIONAL HOME ENTERTAINMENT INC. (s)—C-81
IRIS FILMS INC. (s)—C-82
JIM JOHNSON & ASSOCIATES INC. (s)—C-113
KALBA INTERNATIONAL INC. (s)—C-113
THE LATHAM FOUNDATION (s)—C-84
LEVINSON ENTERTAINMENT VENTURES INTERNATIONAL (s)—C-84
MALARKEY-TAYLOR ASSOCIATES INC. (s)—C-127, C-113
McHUGH & HOFFMAN INC. (s)—C-114
KENNETH R. MEADES (s)—C-114
MERION ASSOCIATES (s)—C-128, C-114
PARALLEX (s)—C-115
ROBERT J. PELLETIER ASSOCIATES (s)—C-115
DONALD A. PERRY & ASSOCIATES INC. (s)—C-115
PETERS PRODUCTIONS (s)—C-91
PRIVATENET INC. (s)—C-115
PROSERV TELEVISION (s)—C-115
THE WARD L. QUAAL CO. (s)—C-115
QUESTSTAR (s)—C-129
RADIO'S RELIABLE RESOURCES (s)—C-116
REGISTER DATA SYSTEMS (s)—C-171
RICHARD H. ROFFMAN ASSOCIATES (s)—C-93
THE ROLAND CO. (s)—C-93
RUTTER-DUNN COMMUNICATIONS (s)—C-116
SHELDON SATIN ASSOCIATES INC. (s)—C-116
SAVTAX CO. (s)—C-116
GORDON SHERMAN & ASSOCIATES INC. (s)—C-129
BILL SIMS PARTNERS (s)—C-116
THE SME GROUP INC. (s)—C-116
SPECTRUM PLANNING INC. (s)—C-118
JOHN D. STEBBINS CO. (s)—C-130
STERLING COMMUNICATIONS (s)—C-95
JOE SULLIVAN & ASSOCIATES INC. (s)—C-118
TAILFORD COOPER INC. (s)—C-118
TECHNOV INDUSTRIES LTD. (s)—C-176
TELECOM DISTRIBUTION SERVICES CORP. (s)—C-118
TELEVISION CABLE COMMUNICATIONS (s)—C-118
TRANSCOMM INC. (s)—C-119
VIDEO MANAGEMENT CONSULTANTS (s)—C-119
WILKIN COMMUNICATIONS (s)—C-120
WIRELESS CABLE CONNECTION INC. (s)—C-120
WLM CONSULTANTS (s)—C-131
WRIGHT, SANDLER & CO. (s)—C-120
WALTER S. WYDRO CONSULTANTS (s)—C-120, C-131
JIM YOUNG & ASSOCIATES INC. (s)—C-120

0600-1120

Management Systems Consulting

ALEXANDER & ASSOCIATES (s)—C-105, C-121
AUDIENCE RESEARCH & DEVELOPMENT (s)—C-105
THE AUSTIN CO. (s)—C-105
BCI INC. (s)—C-105
MICHAEL S. BERKOWITZ & ASSOCIATES (s)—C-105
BLAIR MEDIA INC. (s)—C-106
JAMES L. BLOXHAM (s)—C-106
BOOZ, ALLEN & HAMILTON INC. (s)—C-106
BORTZ & CO. INC. (s)—C-106
THE HERBERT BOYER CO. (s)—C-106
BROADCAST DATA SYSTEMS (s)—C-133
STUART N. BROTMAN (s)—C-106
BUSINESS SYSTEMS INC. (s)—C-106
CABLE COMMUNICATIONS CONSULTANTS INC. (s)—C-106
CABLE SEARCH ASSOCIATES (s)—C-106
CABLE SERVICES GROUP (s)—C-106
CABLE TECHNOLOGIES INTERNATIONAL INC. (s)—C-144
CABLEDATA (s)—C-106
CABLEDATA CANADA (s)—C-106
CABLEDATA INTERNATIONAL (s)—C-106
CAVALIER COMPUTER SERVICES INC. (s)—C-107
CENTER FOR APPLIED PSYCHOLOGY (s)—C-133
CMI RESEARCH INC. (s)—C-133
COAXIAL ANALYSTS INC. (s)—C-107
COAXIAL INTERNATIONAL INC. (s)—C-107
COMMUNICATIONS ENGINEERING (s)—C-108
COMMUNICATIONS STUDIES & PLANNING INTERNATIONAL INC. (s)—C-108
COMSAT VIDEO ENTERPRISES (s)—C-108
COMSEARCH (s)—C-108
CONLEY & ASSOCIATES (s)—C-108
COOLEY ASSOCIATES INC. (s)—C-108
DONNELLEY MARKETING INFORMATION SERVICES (s)—C-110
E & M CABLE ASSOCIATES INC. (s)—C-110
NORMAN FISCHER & ASSOCIATES INC. (s)—C-125, C-111
GAYLA ASSOCIATES INC. (s)—C-111
GRICH BROADCAST CONSULTANTS (s)—C-79
FREDERICK G. GRIFFIN, P.C., CONSULTING ENGINEER (s)—C-111
HAMILTON COMMUNICATIONS CONSULTANTS INC. (s)—C-111
NORMAN HECHT RESEARCH (s)—C-134, C-112
THE HOARTY CORP. (s)—C-126, C-112
THE HOLT CORP. (s)—C-126
JAMAR & ASSOCIATES (s)—C-126
JEFFERSON-PILOT DATA SERVICES INC. (s)—C-113
KALBA INTERNATIONAL INC. (s)—C-113
FRANK N. MAGID ASSOCIATES (s)—C-113
MALARKEY-TAYLOR ASSOCIATES INC. (s)—C-113
KENNETH R. MEADES (s)—C-114
MERION ASSOCIATES (s)—C-128, C-114
METROWEST COMMUNICATIONS GROUP (s)—C-114
MILLAR CO. INC. (s)—C-128
MORCOM SYSTEMS INC. (s)—C-114
MSI TELECOM CONSULTANTS GROUP (s)—C-114
MTL SYSTEMS INC. (s)—C-87
MULTICOMM SCIENCES INTERNATIONAL INC. (s)—C-114
NATHAN ASSOCIATES INC. (s)—C-114
NATIONAL VIDEO ASSOCIATES (s)—C-114
O. D. PAGE, PROFESSIONAL ENGINEERS & CONSULTANTS (s)—C-115
DONALD A. PERRY & ASSOCIATES INC. (s)—C-115
THE WARD L. QUAAL CO. (s)—C-115
RADIO'S RELIABLE RESOURCES (s)—C-116
ROSNER TELEVISION SYSTEMS INC. (s)—C-116
RUTTER-DUNN COMMUNICATIONS (s)—C-116
SATELLITE NETWORK SYSTEMS INC. (s)—C-93
SHELDON SATIN ASSOCIATES INC. (s)—C-116
SAVTAX CO. (s)—C-116
SCOTT & CO. (s)—C-116
SEMO COMMUNICATIONS CORP. (s)—C-116
GORDON SHERMAN & ASSOCIATES INC. (s)—C-129
THE SME GROUP INC. (s)—C-116
SPECTRUM PLANNING INC. (s)—C-118
STERN TELECOMMUNICATIONS CORP. (s)—C-118
TAPSCAN INC., TVSCAN DIV. (s)—C-135
TECHNOV INDUSTRIES LTD. (s)—C-176
TELECOM DISTRIBUTION SERVICES CORP. (s)—C-118
TELEVISION TURNKEY SERVICES (s)—C-118
VIDEO COMMUNICATIONS INC. (s)—C-119
VIDEO MANAGEMENT CONSULTANTS (s)—C-119
WARREN, MORRIS & MADISON LTD. (s)—C-119
WLM CONSULTANTS (s)—C-131
WORLD WIDE INFORMATION SERVICES INC. (s)—C-120
WRIGHT, SANDLER & CO. (s)—C-120
WALTER S. WYDRO CONSULTANTS (s)—C-120, C-131

0600-1140

Market Research

ADMAR RESEARCH INC. (s)—C-133
ALEXANDER & ASSOCIATES (s)—C-105, C-121
HERB ALTMAN COMMUNICATIONS RESEARCH (s)—C-133
AMATEUR VIDEO NEWS NETWORK INC. (AVNN) (s)—C-68
AMERICAN EUROPEAN CONSULTING CO. INC. (s)—C-105, C-133
APSC CONSULTING (s)—C-105
AUDIENCE RESEARCH & DEVELOPMENT (s)—C-105
MICHAEL S. BERKOWITZ & ASSOCIATES (s)—C-105
BIA CONSULTING (s)—C-106
JAMES L. BLOXHAM (s)—C-106
BOOZ, ALLEN & HAMILTON INC. (s)—C-106
BORTZ & CO. INC. (s)—C-106
THE HERBERT BOYER CO. (s)—C-106
BOZELL INC. (s)—C-70
BROADCAST DATA SERVICES (s)—C-106
BROADCAST DATA SYSTEMS (s)—C-133
STUART N. BROTMAN (s)—C-106
BRUSKIN ASSOCIATES (s)—C-133
CABLE MARKETING SERVICES INC. (s)—C-106
CABLE MEDIA INC. (s)—C-106
CABLE TECHNOLOGIES INTERNATIONAL INC. (s)—C-144, C-106
CANADIAN FACTS (s)—C-132
CB COMMUNICATION INC. (s)—C-107
CENTER FOR APPLIED PSYCHOLOGY (s)—C-133
CLS2 (s)—C-107
CMI RESEARCH INC. (s)—C-133
COMMUNICATIONS STUDIES & PLANNING INTERNATIONAL INC. (s)—C-108
COMSEARCH (S)—C-108
CONLEY & ASSOCIATES (s)—C-108
CREATIVE COMMUNICATIONS ASSOCIATES INC. (s)—C-108
DATAWORLD (s)—C-110
THE DEER RIVER GROUP (s)—C-110
DICHTER INSTITUTE INTERNATIONAL LTD. (s)—C-133
DIRECT VIDEO MARKETING INC. (s)—C-110
DONNELLEY MARKETING INFORMATION SERVICES (s)—C-110
DRAKE-CHENAULT (s)—C-110
EDM & ASSOCIATES INC. (s)—C-110
ELRA GROUP RESEARCH (s)—C-133
ESQUE MARKETING INC. (s)—C-133
THE GALLUP ORGANIZATION INC. (s)—C-132
DICK GIDEON ENTERPRISES (s)—C-111
LOUIS HARRIS & ASSOCIATES (s)—C-134
HARRISON, BOND & PECARO (s)—C-126, C-111
NORMAN HECHT RESEARCH (s)—C-134, C-112
JAMES C. HIRSCH COMMUNICATIONS SERVICES (s)—C-112
THE HOARTY CORP. (s)—C-126, C-112
THE HOLT CORP. (s)—C-126
THE LARRY HOWE GROUP (s)—C-112
IEC CO. (s)—C-157
INTERACTIVE MARKET SYSTEMS INC. (IMS) (s)—C-112
JIM JOHNSON & ASSOCIATES INC. (s)—C-113
PAUL KAGAN ASSOCIATES INC. (s)—C-134
KALBA INTERNATIONAL INC. (s)—C-113
THE LATHAM FOUNDATION (s)—C-84
FRANK N. MAGID ASSOCIATES (s)—C-113
MALARKEY-TAYLOR ASSOCIATES INC. (s)—C-127, C-113
MALARKEY-TAYLOR RESEARCH (s)—C-113
MARKET FACTS INC. (s)—C-134
MARKET OPINION RESEARCH (s)—C-134
MARKET STATISTICS INC. (s)—C-134
MARQUEST RESEARCH (s)—C-134
MATRIXX MARKETING RESEARCH (s)—C-134
McCOLLUM/SPIELMAN WORLDWIDE (s)—C-135
McHUGH & HOFFMAN INC. (s)—C-114
MEDIAMARK RESEARCH INC. (s)—C-135
MORRIS VIDEO (s)—C-87
MSI TELECOM CONSULTANTS GROUP (s)—C-114
MULTICOMM SCIENCES INTERNATIONAL INC. (s)—C-114
MYERS MARKETING & RESEARCH (s)—C-135
NATHAN ASSOCIATES INC. (s)—C-114
NATIONAL VIDEO ASSOCIATES (s)—C-114
PARALLEX (s)—C-115
PETERS PRODUCTIONS (s)—C-91
PORCHEY RESEARCH INC. (s)—C-135
PUBLIC BROADCAST MARKETING INC. (s)—C-61
RADIO'S RELIABLE RESOURCES (s)—C-116
RESEARCH COUNSEL OF WASHINGTON (s)—C-116
THE RESEARCH GROUP (s)—C-116
RESEARCH SYSTEMS CORP. (ARS) (s)—C-132
RICSHER PRODUCTIONS LTD. (s)—C-93
RICHARD H. ROFFMAN ASSOCIATES (s)—C-93
THE ROLAND CO. (s)—C-93
RPS COMMUNICATIONS (s)—C-116
RUSSELL MARKETING RESEARCH INC. (s)—C-135
J. M. SANSONE ASSOCIATES (s)—C-129, C-116
SCHIFF-JONES LTD. (s)—C-116, C-94
SCOTT & CO. (s)—C-116
M. H. SEIDEN & ASSOCIATES INC. (s)—C-116
SIMMONS MARKET RESEARCH BUREAU (s)—C-135
THE SME GROUP INC. (s)—C-116
SPECTRUM PLANNING INC. (s)—C-118
CLAIRE STERN ASSOCIATES INC. (s)—C-118
S. S. STREET & ASSOCIATES (s)—C-118
TAILFORD COOPER INC. (s)—C-118
TAPSCAN INC., TVSCAN DIV. (s)—C-135
TELETECH COMMUNICATIONS (s)—C-118
TELEVISION TURNKEY SERVICES (s)—C-118
TEMPLE, BARKER & SLOANE, STRATEGIC PLANNING ASSOCIATES (s)—C-118
THE:30 AIRBORNE (s)—C-135, C-97
TOCOM DIVISION (s)—C-179

TRANSCOMM INC. (s)—C-119
TVQ INC. (s)—C-135
USA 800 (s)—C-119
VIDEO PROBE IN FOCUS (s)—C-135
VIDEO PROBE INDEX INC. (s)—C-119, C-132
VIDEO RESEARCH SYSTEMS (s)—C-119
VIDEODEX INC. (s)—C-135
VIDEO MANAGEMENT CONSULTANTS (s)—C-119
WARREN PUBLISHING INC. (s)—C-119
WASHINGTON INFORMATION GROUP LTD. (s)—C-119
WEISMAN & ASSOCIATES INC. (s)—C-136
WHITMAN-OLSON (s)—C-136
WILKIN COMMUNICATIONS (s)—C-120
WLM CONSULTANTS (s)—C-131
WORLD WIDE INFORMATION SERVICES INC. (s)—C-120

0600-1160

Marketing

AMERICAN EUROPEAN CONSULTING CO. INC. (s)—C-105, C-133
AMERICAN TELEMARKETING SPECIALISTS INC. (s)—C-105
AUDIENCE RESEARCH & DEVELOPMENT (s)—C-105
BARUCH ENTERTAINMENT (s)—C-69
MICHAEL S. BERKOWITZ & ASSOCIATES (s)—C-105
BLAIR MEDIA INC. (s)—C-106
JAMES L. BLOXHAM (s)—C-106
BONNEVILLE MEDIA COMMUNICATIONS (s)—C-70
BOOZ, ALLEN & HAMILTON INC. (s)—C-106
THE HERBERT BOYER CO. (s)—C-106
BOZELL INC. (s)—C-70
BROADCAST-CABLE ASSOCIATES INC. (s)—C-106
BROADCAST DATA SYSTEMS (s)—C-133
STUART N. BROTMAN (s)—C-106
BUSINESS SYSTEMS INC. (s)—C-106
CABLE MANAGEMENT SERVICES (s)—C-106
CABLE MARKETING SERVICES INC. (s)—C-106
CABLE MEDIA INC. (s)—C-106
CABLE SEARCH ASSOCIATES (s)—C-106
CABLE TECHNOLOGIES INTERNATIONAL INC. (s)—C-106
CABLE VIDEO ENTERTAINMENT INC. (s)—C-71
CABLEDATA (s)—C-106
CABLEDATA CANADA (s)—C-106
CABLEDATA INTERNATIONAL (s)—C-106
CATV AMIC CO. (s)—C-107
CATV/GROUP I (s)—C-107
CATV SUBSCRIBER SERVICES INC. (s)—C-107
CB COMMUNICATION INC. (s)—C-107
CMI RESEARCH INC. (s)—C-133
COMMUNICATION MARKETING & CONSULTING LTD. (s)—C-148
CONLEY & ASSOCIATES (s)—C-108
THE DEER RIVER GROUP (s)—C-110
DICHTER INSTITUTE INTERNATIONAL LTD. (s)—C-133
DIRECT VIDEO MARKETING INC. (s)—C-110
DNR PRODUCTIONS INC. (s)—C-151
DONNELLEY MARKETING INFORMATION SERVICES (s)—C-110
E & M CABLE ASSOCIATES INC. (s)—C-110
ESQUE MARKETING INC. (s)—C-133
FISHING THE WEST (s)—C-77
FRANK GARI PRODUCTIONS INC. (s)—C-78
GRICH BROADCAST CONSULTANTS (s)—C-79
HARMONY GOLD USA INC. (s)—C-80
NORMAN HECHT RESEARCH (s)—C-134, C-112
JAMES C. HIRSCH COMMUNICATIONS SERVICES (s)—C-112
THE HOARTY CORP. (s)—C-126, C-112
JOHN ILTIS ASSOCIATES (s)—C-112
THE INDEPENDENT GROUP OF COS. INC. (s)—C-112
INTERACTIVE MARKET SYSTEMS INC. (IMS) (s)—C-112
INTERMEDIA ARTS MINNESOTA (s)—C-112, C-81
IBS/INTERNATIONAL BROADCAST SYSTEMS LTD. (s)—C-81
INTERNATIONAL BROADCAST SYSTEMS INC. (s)—C-112
JIM JOHNSON & ASSOCIATES INC. (s)—C-113
KALBA INTERNATIONAL INC. (s)—C-113
THE LATHAM FOUNDATION (s)—C-84
LBS COMMUNICATIONS INC. (s)—C-84
LEARN INC. (s)—C-84
LEVINSON ENTERTAINMENT VENTURES INTERNATIONAL (s)—C-84
FRANK N. MAGID ASSOCIATES (s)—C-113
MALARKEY-TAYLOR RESEARCH (s)—C-113
MARKET OPINION RESEARCH (s)—C-134
McHUGH & HOFFMAN INC. (s)—C-114
McM COMMUNICATIONS (s)—C-86
KENNETH R. MEADES (s)—C-114
MEDIALINK (s)—C-86
MERION ASSOCIATES (s)—C-128, C-114
METROWEST COMMUNICATIONS GROUP (s)—C-86, C-114
MILLAR CO. INC. (s)—C-128
WARREN MILLER ENTERTAINMENT (s)—C-87
MODERN TALKING PICTURE SERVICE INC. (s)—C-87
MORRIS VIDEO (s)—C-87
NATIONAL VIDEO ASSOCIATES (s)—C-114
NCTV, NATIONAL COLLEGE TELEVISION (s)—C-88
NETWORK MUSIC INC. (s)—C-88
NEW VISIONS SYNDICATION INC. (s)—C-89
NFL FILMS INC. (s)—C-89
PARALLEX (s)—C-115
TOM PARKER MOTION PICTURES (s)—C-90
PETERS PRODUCTIONS (s)—C-91
PINNACLE COMMUNICATIONS INC. (s)—C-91
PITTELLI & PARTNERS (s)—C-115
PROSERV TELEVISION (s)—C-115
PUBLIC BROADCAST MARKETING INC. (s)—C-61
QUANTUM MARKETING INTERNATIONAL INC. (s)—C-92
QUESTSTAR (s)—C-129
THE R CORP. (s)—C-116
RENEGADE PRODUCTIONS (s)—C-92
THE RESEARCH GROUP (s)—C-116
GEORGE T. RODMAN INC. (s)—C-116
RICHARD H. ROFFMAN ASSOCIATES (s)—C-93
THE ROLAND CO. (s)—C-93
GLENN ROLAND FILMS (s)—C-93
ROYAL COMMUNICATIONS INTERNATIONAL INC. (s)—C-93
RPS COMMUNICATIONS (s)—C-116
RUTTER-DUNN COMMUNICATIONS (s)—C-116
SCHIFF-JONES LTD. (s)—C-116, C-94
SEMO COMMUNICATIONS CORP. (s)—C-116
BILL SIMS PARTNERS (s)—C-116
SJOCOM INC. (s)—C-116
THE SME GROUP INC. (s)—C-116
STERLING COMMUNICATIONS (s)—C-95
STREETERVILLE PRODUCTIONS (s)—C-95
TAILFORD COOPER INC. (s)—C-118
TAPSCAN INC., TVSCAN DIV. (s)—C-135
TELECOM DISTRIBUTION SERVICES CORP. (s)—C-118
TELECOM PRODUCTIONS INC. (s)—C-96
TELECRAFTER SERVICES CORP. (s)—C-118
TELETECH COMMUNICATIONS (s)—C-118
THE:30 AIRBORNE (s)—C-135, C-97
TRACO ADVERTISING INC. (s)—C-97
TRANSCOMM INC. (s)—C-119
TROMA INC. (s)—C-98
TVQ INC. (s)—C-135
TVSM INC. (s)—C-119
UNITED PRESS INTERNATIONAL (s)—C-99
UNIVISION INC. (s)—C-119
VIDEO PROBE IN FOCUS (s)—C-135
VIDEO PROBE INDEX INC. (s)—C-132
VIDEO RESEARCH SYSTEMS (s)—C-119
WEISMAN & ASSOCIATES INC. (s)—C-136
WHITMAN-OLSON (s)—C-136
WLM CONSULTANTS (s)—C-131
WORLD EVENTS PRODUCTIONS LTD. (s)—C-103
WW ASSOCIATES (s)—C-131, C-120
JIM YOUNG & ASSOCIATES INC. (s)—C-120

0600-1165

Mergers/Acquisitions

ALEXANDER & ASSOCIATES (s)—C-105, C-121
BANK OF AMERICA N.T. & S.A. (s)—C-122
THE BANK OF NEW YORK (s)—C-122
BECKERMAN ASSOCIATES INC. (s)—C-122
BIA CONSULTING (s)—C-106
BOOZ, ALLEN & HAMILTON INC. (s)—C-106
BOSTON VENTURES MANAGEMENT INC. (s)—C-122
THE HERBERT BOYER CO. (s)—C-106
FRANK BOYLE & CO. (s)—C-122
CABLE COMMUNICATIONS CONSULTANTS INC. (s)—C-106
CABLE MEDIA ASSOCIATES (s)—C-122
CHAPMAN ASSOCIATES (s)—C-123
CONLEY & ASSOCIATES (s)—C-124, C-108
DANIELS & ASSOCIATES (s)—C-124
FIRST BANK OF MINNEAPOLIS (s)—C-124
HARRISON, BOND & PECARO (s)—C-126, C-111
NORMAN HECHT RESEARCH (s)—C-134, C-112
JESUP, JOSEPHTHAL & CO. INC. (s)—C-126
KALBA INTERNATIONAL INC. (s)—C-113
KALIL & CO. INC. (s)—C-126
R. E. MEADOR & ASSOCIATES (s)—C-128
MITCHELL & ASSOCIATES INC. (s)—C-128
ROBERT MURPHY ASSOCIATES (s)—C-114
NATHAN ASSOCIATES INC. (s)—C-114
PEGASUS CAPITAL MANAGEMENT (s)—C-128
PHILIPS CREDIT CORP. (s)—C-128
PITTSBURGH NATIONAL BANK (s)—C-129
RITZEL COMMUNICATIONS INC. (s)—C-129
RUTTER-DUNN COMMUNICATIONS (s)—C-116
THE SILLERMAN COMPANIES (s)—C-130
TELCOM APPRAISAL (s)—C-118
EDWIN TORNBERG & CO. INC. (s)—C-130, C-118
WLM CONSULTANTS (s)—C-131
WALTER S. WYDRO CONSULTANTS (s)—C-120

0600-1180

Mobile Vehicle Construction

ACOUSTIC SYSTEMS (s)—C-137
ALPHA VIDEO & ELECTRONICS CO. (s)—C-139
BAY AREA MOBILETAPE INC. (s)—C-69
THE CAMERA MART INC. (s)—C-145
COMMUNICATIONS SYSTEMS GROUP (s)—C-148
EOM & ASSOCIATES INC. (s)—C-110
IMMAD BROADCAST SERVICES (s)—C-157, C-112
LIGHTNING ELECTRIC OF PENNSYLVANIA INC. (s)—C-161
ROSNER TELEVISION SYSTEMS INC. (s)—C-116
TAILGATER INC. (s)—C-176
TELE-MEASUREMENTS INC. (s)—C-177
VIDEO MANAGEMENT CONSULTANTS (s)—C-119
WOLF COACH INC. (s)—C-184

0600-1200

Music Library

AGE OF ENLIGHTENMENT VIDEO PRODUCTIONS (s)—C-68
ALLEGRO PRODUCTIONS INC. (s)—C-68
BLAIR MEDIA INC. (s)—C-106
BMG MUSIC PUBLISHING CANADA INC. (s)—C-70
BOOSEY & HAWKES INC. (s)—C-70
BROADCAST DATA SYSTEMS (s)—C-133
CAPITOL PRODUCTION MUSIC (s)—C-71
CASCOM SYNDICATION INC. (s)—C-72
COMMUNICREATIONS INC. (s)—C-73
COMPRO PRODUCTIONS (s)—C-73
CORELLI-JACOBS RECORDING INC. (s)—C-73
DE WOLFE MUSIC LIBRARY INC. (s)—C-74
DRAKE-CHENAULT (s)—C-110
BERT ELLIOTT SOUND INC. (s)—C-76
DON ELLIOTT PRODUCTIONS (s)—C-76
GANNETT PRODUCTION SERVICES/KUSA-TV (s)—C-78
HARMONY GOLD USA INC. (s)—C-80
HOLLYWOOD VAULTS INC. (s)—C-81
RICHARD HONOROFF MUSIC (s)—C-81
THE INDEPENDENT GROUP OF COS. INC. (s)—C-112
KAMEN AUDIO PRODUCTIONS INC. (s)—C-83
LBS COMMUNICATIONS INC. (s)—C-84
LOOK & CO. (s)—C-84
EDDY MANSON PRODUCTIONS INC./MARGERY MUSIC CO. (s)—C-85
NETWORK MUSIC INC. (s)—C-88
NFL FILMS INC. (s)—C-89
PRODUCTION MASTERS INC. (s)—C-91
REGISTER DATA SYSTEMS (s)—C-171
ROWE INTERNATIONAL INC. (s)—C-93
SESAC INC. (s)—C-94
62nd STREET PRODUCTIONS (s)—C-94
SOUTHWEST FILM LABORATORY INC. (s)—C-95
STREETERVILLE PRODUCTIONS (s)—C-95
SYSTEMATION Corp. (s)—C-176
TAPE-ATHON CORP. (s)—C-176
W.R.S. MOTION PICTURE & VIDEO LABS (s)—C-103

0600-1250

Operations Analysis

THE AUSTIN CO. (s)—C-105
BIA CONSULTING (s)—C-106
BONE & ASSOCIATES INC. (s)—C-106
BOOZ, ALLEN & HAMILTON INC. (s)—C-106
STUART N. BROTMAN (s)—C-106
CABLE COMMUNICATIONS CONSULTANTS INC. (s)—C-106
CABLEDATA (s)—C-106
CABLEDATA CANADA (s)—C-106
CABLEDATA INTERNATIONAL (s)—C-106
CONLEY & ASSOCIATES (s)—C-108
GRICH BROADCAST CONSULTANTS (s)—C-79
HARRISON, BOND & PECARO (s)—C-126, C-111
NATIONAL VIDEO ASSOCIATES (s)—C-114
WIRELESS CABLE CONNECTION INC. (s)—C-120
WLM CONSULTANTS (s)—C-131

0600-1320

Personnel Recruiting/Search

AUDIENCE RESEARCH & DEVELOPMENT (s)—C-105
BLAIR MEDIA INC. (s)—C-106
BONE & ASSOCIATES INC. (s)—C-106
THE HERBERT BOYER CO. (s)—C-106
STUART N. BROTMAN (s)—C-106
CABLE MARKETING SERVICES INC. (s)—C-106
CABLE SEARCH ASSOCIATES (s)—C-106

CAREER MARKETING ASSOCIATES (s)—C-107
COMMUNICATIONS PRO SEARCH (s)—C-108
EDEN BROADCAST SERVICES INC. (s)—C-124
ESQUE MARKETING INC. (s)—C-133
J. C. HUMKE & ASSOCIATES INC. (s)—C-112
INTERNATIONAL CREATIVE MANAGEMENT INC. (s)—C-113
KEY SYSTEMS INTERNATIONAL INC. (s)—C-113
FRANK N. MAGID ASSOCIATES (s)—C-113
MANAGEMENT RECRUITERS INTERNATIONAL (s)—C-113
McHUGH & HOFFMAN INC. (s)—C-114
ROBERT MURPHY ASSOCIATES (s)—C-114
PROMOTION RECRUITERS (s)—C-115
RADIO'S RELIABLE RESOURCES (s)—C-116
RICHARD H. ROFFMAN ASSOCIATES (s)—C-93
JOE SULLIVAN & ASSOCIATES INC. (s)—C-118
TELECOM DISTRIBUTION SERVICES CORP. (s)—C-118
USA 800 (s)—C-119
VIDEO MANAGEMENT CONSULTANTS (s)—C-119
WARREN, MORRIS & MADISON LTD. (s)—C-119
WILKIN COMMUNICATIONS (s)—C-120
WLM CONSULTANTS (s)—C-131
CARTER WRIGHT ENTERPRISES (s)—C-103
WRIGHT, SANDLER & CO. (s)—C-120
JIM YOUNG & ASSOCIATES INC. (s)—C-120

0600-1340

Production/Post-Production

ABN/FOCAL POINT TV NEWS NETWORK (s)—C-67
AILES COMMUNICATIONS INC. (s)—C-68
ALLEGRO PRODUCTIONS INC. (s)—C-68
JOHN E. ALLEN INC. (s)—C-68
AMERICAN MOTION PICTURES (s)—C-105, C-68
ANIFORMS INC. (s)—C-68
ATLANTIC VIDEO INC. (s)—C-69
ATLANTIS PRODUCTIONS INC. (s)—C-69
ROBERT BARON & ASSOCIATES (s)—C-69
BAVARIA FILM GmbH (s)—C-69
BAY AREA MOBILETAPE INC. (s)—C-69
BCS (s)—C-143
BEXEL CORP. (s)—C-70
BIJOU PRODUCTIONS (s)—C-70
BIZNET (s)—C-70
BRAVERMAN PRODUCTIONS INC. (s)—C-70
BROADCAST NEWS & PRODUCTION (s)—C-70
CABLE VIDEO ENTERTAINMENT INC. (s)—C-71
STEVE CAMPUS PRODUCTIONS INC. (s)—C-71
CAMRAC STUDIOS (s)—C-71
THE CANNELL STUDIOS (s)—C-71
CAPITOL TELEVISION INC. (s)—C-71
CAPITOL VIDEO COMMUNICATIONS INC. (s)—C-71
CASCOM SYNDICATION INC. (s)—C-72
CATALYST PRODUCTION SERVICES (s)—C-72
CAV COMMUNICATIONS CORP. 1 (s)—C-107
CAVALIER COMPUTER SERVICES INC. (s)—C-107
CB COMMUNICATION INC. (s)—C-107
CENTER VIDEO INDUSTRIAL CO. INC. (s)—C-146
CINECRAFT INC. (s)—C-73
CINEMA ARTS INC. (s)—C-73
CLASSIC ENTERTAINMENT PRODUCTIONS (s)—C-73
COMPRO PRODUCTIONS (s)—C-73
COMSAT VIDEO ENTERPRISES (s)—C-108
COMTEL VIDEO SERVICES INC. (s)—C-108, C-73
WILLIAM L. COOPER PRODUCTIONS INC. (s)—C-73
CROSSPOINT PRODUCTIONS (s)—C-74
CYCLE SAT (s)—C-74
DAP TV ASSOCIATES (s)—C-74
HAL DENNIS PRODUCTIONS (s)—C-74
DIRECT VIDEO MARKETING INC. (s)—C-110
DNR PRODUCTIONS INC. (s)—C-151
DRAKE-CHENAULT (s)—C-110
DREW ASSOCIATES INC. (s)—C-75
DU ART VIDEO (s)—C-75
MICHAEL DUNN PRODUCTIONS (s)—C-75
DYNOCOMM PRODUCTIONS (s)—C-110, C-75
EDITEL (s)—C-75
EDITEL-CHICAGO (s)—C-75
BERT ELLIOTT SOUND INC. (s)—C-76
F & F PRODUCTIONS (s)—C-153
FILMLIFE INC./FORTRESS FILM DEPOSITORY (s)—C-77
FILMS FOR EDUCATORS/FILMS FOR TELEVISION (s)—C-77
FIRST CHICAGO TELEMEDIA SERVICES (s)—C-77
FIRST FILM AND TAPE INC. (s)—C-77
FIRST LIGHT VIDEO PUBLISHING (s)—C-77
FISHING THE WEST (s)—C-77
FORMAN PRODUCTIONS INC. (s)—C-77
FUTURE PRODUCTIONS INC. (s)—C-154
GANNETT PRODUCTION SERVICES/KUSA-TV (s)—C-78
FRANK GARI PRODUCTIONS INC. (s)—C-111
GERREN TELEVISION NETWORK (s)—C-78
JEFF GOLD PRODUCTIONS INC. (s)—C-78
GOODWAY MARKETING INC. (s)—C-111
GROUP W NEWS SERVICES (s)—C-79
GROUP W PRODUCTIONS (s)—C-79
HARMONY GOLD USA INC. (s)—C-80
HBO STUDIO PRODUCTIONS (s)—C-80
WERNER HLINKA PRODUCTIONS INC. (s)—C-81
HOLLYWOOD VAULTS INC. (s)—C-81
INFORMATION DISPLAY SYSTEMS (s)—C-157
INTERMEDIA ARTS MINNESOTA (s)—C-112, C-81
INTERNATIONAL CONTACT INC. (s)—C-81
INTERSOUND (s)—C-82
JAYAN FILM PRODUCTIONS (s)—C-82
KEYLITE PSI (s)—C-159
WALTER J. KLEIN CO. LTD. (s)—C-83
LASER EDIT INC. (s)—C-84
LBS COMMUNICATIONS INC. (s)—C-84
LeSEA BROADCASTING NETWORK (s)—C-84
GENE LESTER PRODUCTIONS (s)—C-84
LIGHTSCAPE PRODUCTIONS INC. (s)—C-84
LIMELITE VIDEO INC. (s)—C-84
LOOK & CO. (s)—C-84
MAJOR LEAGUE BASEBALL PRODUCTIONS (s)—C-85
M&M SYNDICATIONS (s)—C-85
McGUANE STUDIO INC. (s)—C-85
KENNETH R. MEADES (s)—C-114
THE MEDIA EXCHANGE INC. (s)—C-86
METROWEST COMMUNICATIONS GROUP (s)—C-86, C-114
WARREN MILLER ENTERTAINMENT (s)—C-87
MILNER-FENWICK INC. (s)—C-87
MINCEY PRODUCTIONS INC. (s)—C-87
MODE 2 PRODUCTIONS INC. (s)—C-87
MORRIS VIDEO (s)—C-87
MOTION PICTURE CO. INC. (s)—C-114
MOVIECRAFT INC. (s)—C-87
NATIONAL VIDEO ASSOCIATES (s)—C-114
NETWORK MUSIC INC. (s)—C-88
NEW VISIONS SYNDICATION INC. (s)—C-89
NFL FILMS INC. (s)—C-89
NORTHWEST MOBILE TELEVISION (s)—C-89
NVC ARTS (s)—C-89
OGLETREE PRODUCTIONS (s)—C-89
PARADIGM ENTERTAINMENT (s)—C-90
ALVIN H. PERLMUTTER INC. (s)—C-91
THE PHOENIX COMMUNICATIONS GROUP (s)—C-91
PILOT PRODUCTIONS INC. (s)—C-91
POINT OF VIEW PRODUCTIONS (s)—C-91
POTOMAC TELEVISION/COMMUNICATIONS (s)—C-91
PRODUCTION & SATELLITE SERVICES INC. (s)—C-115
QUANTUM MARKETING INTERNATIONAL INC. (s)—C-92
RIVIERA PRODUCTIONS (s)—C-93
ROCK SOLID PRODUCTIONS (s)—C-93
GLENN ROLAND FILMS (s)—C-93
WARREN ROSENBERG VIDEO SERVICES (s)—C-93
ROYAL COMMUNICATIONS INTERNATIONAL INC. (s)—C-93
RW PRODUCTIONS (s)—C-93
62nd STREET PRODUCTIONS (s)—C-94
SKAGGS TELECOMMUNICATIONS SERVICE (s)—C-94
S.K.S. PRODUCTIONS INC. (s)—C-94
SONY PICTURES INTERNATIONAL TELEVISION (s)—C-94
SOUTHWEST FILM LABORATORY INC. (s)—C-95
SUN TELEVISION (s)—C-96
SWAIN FILM & VIDEO (s)—C-96
TAILFORD COOPER INC. (s)—C-118
TANNEBRINE ROSE ASSOC. INC. (s)—C-96
TECHNISONIC STUDIOS INC. (s)—C-96
TECHNOV INDUSTRIES LTD. (s)—C-176
THE TEL A CAST GROUP (s)—C-96
THE:30 AIRBORNE (s)—C-97
TPC COMMUNICATIONS INC. (s)—C-97
TRANS-AMERICAN VIDEO INC. (s)—C-97
TRANS WORLD INTERNATIONAL INC. (s)—C-97
TRIO VISUAL EFFECTS (s)—C-98
VIACOM INTERNATIONAL INC. (s)—C-99
VIDEOMEDIA (s)—C-182
VIDEOWORKS (s)—C-100
VISNEWS INTERNATIONAL (s)—C-100
VSC POST (s)—C-100
VSI/GLOBAL VIDEO INC. (s)—C-100
WARNER BROTHERS TELEVISION DISTRIBUTION (s)—C-102
WARNER/LEVINSON CORP. (s)—C-102
WESTERN TELE-COMMUNICATIONS INC. (s)—C-183
WINDSOR DIGITAL (s)—C-103
WNET/THIRTEEN (s)—C-103
WORLD WIDE BINGO (s)—C-103
WORLDWIDE TELEVISION NEWS CORP. (s)—C-103

0600-1550

Projection Room

ABN/FOCAL POINT TV NEWS NETWORK (s)—C-67
JOHN E. ALLEN INC. (s)—C-68
ROBERT BARON & ASSOCIATES (s)—C-69
CINECRAFT INC. (s)—C-73
CINEMA ARTS INC. (s)—C-73
CONSOLIDATED FILM INDUSTRIES (s)—C-73
FIRST CHICAGO TELEMEDIA SERVICES (s)—C-77
INTERMEDIA ARTS MINNESOTA (s)—C-81
WARREN MILLER ENTERTAINMENT (s)—C-87
MOTION PICTURE ENTERPRISES INC. (s)—C-87
RALEIGH STUDIOS (s)—C-92
GLENN ROLAND FILMS (s)—C-93
ROSNER TELEVISION SYSTEMS INC. (s)—C-116
SOUTHWEST FILM LABORATORY INC. (s)—C-95
SPECTRUM MOTION PICTURE LABORATORY (s)—C-95
TANNEBRINE ROSE ASSOC. INC. (s)—C-96

0600-1560

Promotion

HERB ALTMAN COMMUNICATIONS RESEARCH (s)—C-133
ANIFORMS INC. (s)—C-68
AUDIENCE RESEARCH & DEVELOPMENT (s)—C-105
BIGGER THAN LIFE INC. (s)—C-143
BROADCAST-CABLE ASSOCIATES INC. (s)—C-106
CABLE MARKETING SERVICES INC. (s)—C-106
CABLE VIDEO ENTERTAINMENT INC. (s)—C-71
CB COMMUNICATION INC. (s)—C-107
DIRECT VIDEO MARKETING INC. (s)—C-110
DNR PRODUCTIONS INC. (s)—C-151
DONNELLEY MARKETING INFORMATION SERVICES (s)—C-110
FRANK GARI PRODUCTIONS INC. (s)—C-111
GGP SPORTS (s)—C-78
GOODWAY MARKETING INC. (s)—C-111
GRICH BROADCAST CONSULTANTS (s)—C-79
HARMONY GOLD USA INC. (s)—C-80
NORMAN HECHT RESEARCH (s)—C-134, C-112
JAMES C. HIRSCH COMMUNICATIONS SERVICES (s)—C-112
JOHN ILTIS ASSOCIATES (s)—C-112
THE INDEPENDENT GROUP OF COS. INC. (s)—C-112
INTERMEDIA ARTS MINNESOTA (s)—C-112, C-81
INTERNATIONAL CONTACT INC. (s)—C-81
JIM JOHNSON & ASSOCIATES INC. (s)—C-113
KING WORLD PRODUCTIONS (s)—C-83
LBS COMMUNICATIONS INC. (s)—C-84
LEVINSON ENTERTAINMENT VENTURES INTERNATIONAL (s)—C-84
MAGICCOM (s)—C-85
FRANK N. MAGID ASSOCIATES (s)—C-113
MAJOR LEAGUE BASEBALL PRODUCTIONS (s)—C-85
McHUGH & HOFFMAN INC. (s)—C-114
McM COMMUNICATIONS (s)—C-86
KENNETH R. MEADES (s)—C-114
METROWEST COMMUNICATIONS GROUP (s)—C-86, C-114
WARREN MILLER ENTERTAINMENT (s)—C-87
MODERN TALKING PICTURE SERVICE INC. (s)—C-87
NCTV, NATIONAL COLLEGE TELEVISION (s)—C-88
TOM PARKER MOTION PICTURES (s)—C-90
PINNACLE COMMUNICATIONS INC. (s)—C-91
PRODUCTION MASTERS INC. (s)—C-91
THE R CORP. (s)—C-116
RENEGADE PRODUCTIONS (s)—C-92
THE RESEARCH GROUP (s)—C-116
RICSHER PRODUCTIONS LTD. (s)—C-93
GEORGE T. RODMAN INC. (s)—C-116
RICHARD H. ROFFMAN ASSOCIATES (s)—C-93
GLENN ROLAND FILMS (s)—C-93
RPS COMMUNICATIONS (s)—C-116
BILL SIMS PARTNERS (s)—C-116
SJOCOM INC. (s)—C-116
SONY PICTURES INTERNATIONAL TELEVISION (s)—C-94
SPR NEWS SOURCE INC. (s)—C-95
TAILFORD COOPER INC. (s)—C-118
TELECOM DISTRIBUTION SERVICES CORP. (s)—C-118
TELECOM PRODUCTIONS INC. (s)—C-96
THE:30 AIRBORNE (s)—C-135, C-97
TROMA INC. (s)—C-98
TVSM INC. (s)—C-119
UNITED PRESS INTERNATIONAL (s)—C-99
VIDEO ENTERPRISES INC. (s)—C-100
WORLD WIDE BINGO (s)—C-103

0600-1570
Properties For Lease

AMATEUR VIDEO NEWS NETWORK INC. (AVNN) (s)—C-68
COMMUNICATION PROPERTIES INC. (s)—C-108
COMSAT VIDEO ENTERPRISES (s)—C-108
FILMS FOR EDUCATORS/FILMS FOR TELEVISION (s)—C-77
FILMS OF INDIA (s)—C-77
METROWEST COMMUNICATIONS GROUP (s)—C-114
MOVIECRAFT INC. (s)—C-87
PUNCH FILMS INC. (s)—C-92

0600-1575
Public Relations

ALEXANDER & ASSOCIATES (s)—C-105, C-121
ALLEGRO PRODUCTIONS INC. (s)—C-68
THE AMERICAN JEWISH COMMITTEE (s)—C-68
BOZELL INC. (s)—C-70
CLASSIC ENTERTAINMENT PRODUCTIONS (s)—C-73
CONLEY & ASSOCIATES (s)—C-108
CONUS COMMUNICATIONS (s)—C-73
DNR PRODUCTIONS INC. (s)—C-151
GGP SPORTS (s)—C-78
HARMONY GOLD USA INC. (s)—C-80
THE INDEPENDENT GROUP OF COS. INC. (s)—C-112
INTERMEDIA ARTS MINNESOTA (s)—C-112
LBS COMMUNICATIONS INC. (s)—C-84
LEVINSON ENTERTAINMENT VENTURES INTERNATIONAL (s)—C-84
KENNETH R. MEADES (s)—C-114
MEDIALINK (s)—C-86
MYERS MARKETING & RESEARCH (s)—C-135
NEW VISION-BETACAM (s)—C-89
PITTELLI & PARTNERS (s)—C-115
PUBLIC BROADCAST MARKETING INC. (s)—C-61
RENEGADE PRODUCTIONS (s)—C-92
RPS COMMUNICATIONS (s)—C-116
CLAIRE STERN ASSOCIATES INC. (s)—C-118
TAILFORD COOPER INC. (s)—C-118
TROMA INC. (s)—C-98
VENARD FILMS LTD. (s)—C-99
WW ASSOCIATES (s)—C-131, C-120

0600-1600
Rate Research

JAMES L. BLOXHAM (s)—C-106
STUART N. BROTMAN (s)—C-106
CABLE MEDIA INC. (s)—C-106
CB COMMUNICATION INC. (s)—C-107
CONLEY & ASSOCIATES (s)—C-108
E & M CABLE ASSOCIATES INC. (s)—C-110
EDM & ASSOCIATES INC. (s)—C-110
DICK GIDEON ENTERPRISES (s)—C-111
NORMAN HECHT RESEARCH (s)—C-134, C-112
THE HOARTY CORP. (s)—C-126, C-112
INTERACTIVE MARKET SYSTEMS INC. (IMS) (s)—C-112
PAUL KAGAN ASSOCIATES INC. (s)—C-113
MALARKEY-TAYLOR ASSOCIATES INC. (s)—C-113
MALARKEY-TAYLOR RESEARCH (s)—C-113
NATHAN ASSOCIATES INC. (s)—C-114
NATIONAL ECONOMIC RESEARCH ASSOCIATES INC. (s)—C-114
NATIONAL VIDEO ASSOCIATES (s)—C-114
PORCHEY RESEARCH INC. (s)—C-135
RUTTER-DUNN COMMUNICATIONS (s)—C-116
SATELLITE SYSTEMS OF BREVARD (s)—C-172
TAPSCAN INC., TVSCAN DIV. (s)—C-135
TELEVISION CABLE COMMUNICATIONS (s)—C-118
WILKIN COMMUNICATIONS (s)—C-120
WLM CONSULTANTS (s)—C-131

0600-1640
Recording Studios

ABN/FOCAL POINT TV NEWS NETWORK (s)—C-67
ACOUSTIC SYSTEMS (s)—C-137
ALLEGRO PRODUCTIONS INC. (s)—C-68
JOHN E. ALLEN INC. (s)—C-68
ROBERT BARON & ASSOCIATES (s)—C-69
BAVARIA FILM GmbH (s)—C-69
BIZNET (s)—C-70
BMG MUSIC PUBLISHING CANADA INC. (s)—C-70
BONNEVILLE MEDIA COMMUNICATIONS (s)—C-70
CINECRAFT INC. (s)—C-73
CINEMA ARTS INC. (s)—C-73
COMMUNICREATIONS INC. (s)—C-73
COMPRO PRODUCTIONS (s)—C-73
COMTEL VIDEO SERVICES INC. (s)—C-108
CONTINENTAL FILM PRODUCTIONS CORP. (s)—C-73
CORELLI-JACOBS RECORDING INC. (s)—C-73
BERT ELLIOTT SOUND INC. (s)—C-76
DON ELLIOTT PRODUCTIONS (s)—C-76
GERREN TELEVISION NETWORK (s)—C-78
J. C. HUMKE & ASSOCIATES INC. (s)—C-112
IMMAD BROADCAST SERVICES (s)—C-112
INTERSOUND (s)—C-82
KAMEN AUDIO PRODUCTIONS INC. (s)—C-83
K & H PRODUCTIONS INC. (s)—C-83
LIGHTSCAPE PRODUCTIONS INC. (s)—C-84
LOOK & CO. (s)—C-84
METROWEST COMMUNICATIONS GROUP (s)—C-86, C-114
MOTION PICTURE ENTERPRISES INC. (s)—C-87
MUSIFEX INC. (s)—C-88
NETWORK MUSIC INC. (s)—C-88
NFL FILMS INC. (s)—C-89
PILOT PRODUCTIONS INC. (s)—C-91
GLENN ROLAND FILMS (s)—C-93
RPG DIFFUSOR SYSTEMS (s)—C-172
SEAR SOUND (s)—C-94
62nd STREET PRODUCTIONS (s)—C-94
SKAGGS TELECOMMUNICATIONS SERVICE (s)—C-94
SOUTHWEST FILM LABORATORY INC. (s)—C-95
SPECTRUM MOTION PICTURE LABORATORY (s)—C-95
STREETERVILLE PRODUCTIONS (s)—C-95
SUDBOROUGH PRODUCTIONS (s)—C-95
TECHNISONIC STUDIOS INC. (s)—C-96
TRANS-AMERICAN VIDEO INC. (s)—C-97
WARNER/LEVINSON CORP. (s)—C-102
SID WDLOSHIN INC. (s)—C-103
CARTER WRIGHT ENTERPRISES (s)—C-103
W.R.S. MOTION PICTURE & VIDEO LABS (s)—C-103

0600-1660
Research

ALLIED CAPITAL CORP. (s)—C-121
HERB ALTMAN COMMUNICATIONS RESEARCH (s)—C-133
AUDIENCE RESEARCH & DEVELOPMENT (s)—C-105
MICHAEL S. BERKOWITZ & ASSOCIATES (s)—C-105
BIA CONSULTING (s)—C-106
BONNEVILLE MEDIA COMMUNICATIONS (s)—C-70
BORTZ & CO. INC. (s)—C-106
BROADCAST-CABLE ASSOCIATES INC. (s)—C-106
BROADCAST DATA SERVICES (s)—C-106
BROADCAST DATA SYSTEMS (s)—C-133
STUART N. BROTMAN (s)—C-106
BRUSKIN ASSOCIATES (s)—C-133
CABLE COMMUNICATIONS CONSULTANTS INC. (s)—C-106
CABLE TECHNOLOGIES INTERNATIONAL INC. (s)—C-144, C-106
CANADIAN FACTS (s)—C-132
CB COMMUNICATION INC. (s)—C-107
CHILTON RESEARCH SERVICES (s)—C-133
CMI RESEARCH INC. (s)—C-133
COMMUNICATIONS STUDIES & PLANNING INTERNATIONAL INC. (s)—C-108
COMWAVE (s)—C-149
CTIC ASSOCIATES INC. (s)—C-110
DATAWORLD (s)—C-110
THE DEER RIVER GROUP (s)—C-110
DES ASSOCIATES (s)—C-124
DESIGN AUTOMATION INC. (s)—C-110
DONNELLEY MARKETING INFORMATION SERVICES (s)—C-110
DRAKE-CHENAULT (s)—C-110
EDM & ASSOCIATES INC. (s)—C-110
ELECTRONIC MEDIA RATING COUNCIL INC. (s)—C-132
ELRA GROUP RESEARCH (s)—C-133
ESQUE MARKETING INC. (s)—C-133
FROST & SULLIVAN INC. (s)—C-134
THE GALLUP ORGANIZATION INC. (s)—C-132
DICK GIDEON ENTERPRISES (s)—C-111
FREDERICK G. GRIFFIN, P.C., CONSULTING ENGINEER (s)—C-111
SHERMAN GRINBERG FILM LIBRARIES INC. (s)—C-79
HARMONY GOLD USA INC. (s)—C-80
HARRISON, BOND & PECARO (s)—C-126, C-111
JAMES C. HIRSCH COMMUNICATIONS SERVICES (s)—C-112
THE HOARTY CORP. (s)—C-126, C-112
THE HOLT CORP. (s)—C-126
INTERMEDIA ARTS MINNESOTA (s)—C-112
JIM JOHNSON & ASSOCIATES INC. (s)—C-113
PAUL KAGAN ASSOCIATES INC. (s)—C-113, C-134
KALBA INTERNATIONAL INC. (s)—C-113
M. A. KEMPNER INC. (s)—C-83
LBS COMMUNICATIONS INC. (s)—C-84
LECHMAN & JOHNSON INC. (s)—C-113
LIGHTSCAPE PRODUCTIONS INC. (s)—C-84
FRANK N. MAGID ASSOCIATES (s)—C-113
MALARKEY-TAYLOR ASSOCIATES INC. (s)—C-113
MALARKEY-TAYLOR RESEARCH (s)—C-113
MARKET OPINION RESEARCH (s)—C-134
MARQUEST RESEARCH (s)—C-134
N. MARSHALL & ASSOCIATES (s)—C-163
MATRIXX MARKETING RESEARCH (s)—C-134
McHUGH & HOFFMAN INC. (s)—C-114
MEDIA TECHNOLOGY ASSOCIATES LTD. (s)—C-114
MEDIAMARK RESEARCH INC. (s)—C-135
MPB TECHNOLOGIES INC. (s)—C-114
MYERS MARKETING & RESEARCH (s)—C-135
NATHAN ASSOCIATES INC. (s)—C-114
NATIONAL ECONOMIC RESEARCH ASSOCIATES INC. (s)—C-114
NATIONAL VIDEO ASSOCIATES (s)—C-114
NAVY OFFICE OF INFORMATION (s)—C-88
NFL FILMS INC. (s)—C-89
NIELSEN MEDIA RESEARCH (s)—C-132
PETERS PRODUCTIONS (s)—C-91
POINT OF VIEW PRODUCTIONS (s)—C-91
PUBLISHERS INFORMATION BUREAU INC. (s)—C-135
RADIO'S RELIABLE RESOURCES (s)—C-116
THE RESEARCH GROUP (s)—C-116
RPS COMMUNICATIONS (s)—C-116
RUTTER-DUNN COMMUNICATIONS (s)—C-116
M. H. SEIDEN & ASSOCIATES INC. (s)—C-116
GORDON SHERMAN & ASSOCIATES INC. (s)—C-129
THE SME GROUP INC. (s)—C-116
CLAIRE STERN ASSOCIATES INC. (s)—C-118
STERN TELECOMMUNICATIONS CORP. (s)—C-118
TAPSCAN INC., TVSCAN DIV. (s)—C-135
TECHNOV INDUSTRIES LTD. (s)—C-176
TELESTRATEGIES (s)—C-118
TELEVISION TURNKEY SERVICES (s)—C-118
TEMPLE, BARKER & SLOANE, STRATEGIC PLANNING ASSOCIATES (s)—C-118
THE:30 AIRBORNE (s)—C-135
TRACO ADVERTISING INC. (s)—C-97
TURNER PROGRAM SERVICES (s)—C-98
TVQ INC. (s)—C-135
VIDEO PROBE IN FOCUS (s)—C-135
VIDEO PROBE INDEX INC. (s)—C-119, C-132
VIDEO RESEARCH SYSTEMS (s)—C-119
WARREN PUBLISHING INC. (s)—C-119
WASHINGTON INFORMATION GROUP LTD. (s)—C-119
WILKIN COMMUNICATIONS (s)—C-120
WLM CONSULTANTS (s)—C-131

0600-1670
Sales Representative

AIRTIME TELEVISION SALES INC. (s)—C-64
ALEXANDER, PEARSON & DAWSON INC. (s)—C-64
ALL-CANADA RADIO & TELEVISION (s)—C-64
AMERICAN TELEVISION SALES INC. (s)—C-56
HOWARD ANDERSON CO. (s)—C-56
ASIAN TELEVISION SALES (s)—C-56
BAVARIA FILM GmbH (s)—C-69
BCS (s)—C-143
BLAIR TELEVISION (s)—C-56
BROADCAST REPRESENTATIVES CANADA LTD. (s)—C-64
BRYDSON MEDIA SALES INTERNATIONAL (s)—C-56, C-64
CABLE MARKETING SERVICES INC. (s)—C-106
CABLE MEDIA INC. (s)—C-106
CABLE TECHNOLOGIES INTERNATIONAL INC. (s)—C-144, C-106
CANADIAN COMMUNICATIONS CO. (s)—C-64
CANVIDEO TELEVISION SALES LTD. (s)—C-65
CAPITAL CITIES/ABC NATIONAL TV SALES (s)—C-57
CBS TELEVISION STATIONS NATIONAL SALES (s)—C-57
CLEM & LOWRANCE INC. (s)—C-57
COMMUNICATION MARKETING & CONSULTING LTD. (s)—C-148
COMSONICS INC. (S)—C-108
WILLIAM L. COOPER PRODUCTIONS INC. (s)—C-73
CRYSTAL PICTURES INC. (s)—C-74
DLT ENTERTAINMENT LTD. (s)—C-75
DOME & ASSOCIATES INC. (s)—C-57
DORA-CLAYTON AGENCY INC. (s)—C-57
ESQUE MARKETING INC. (s)—C-133
GANNETT PRODUCTION SERVICES/KUSA-TV (s)—C-78
GLEN-WARREN BROADCAST SALES (s)—C-65
EUGENE F. GRAY CO. (s)—C-57
GRAY-SCHWARTZ ENTERPRISES INC. (s)—C-79
GROUP W TELEVISION SALES (s)—C-57
HARRINGTON, RIGHTER & PARSONS INC. (s)—C-57
HSN BROADCASTING SALES (s)—C-58
HYETT/RAMSLAND INC. (s)—C-58
INTERCONTINENTAL SERVICES LTD. (s)—C-66
INTERMEDIA ARTS MINNESOTA (s)—C-81
INTERNATIONAL ADVERTISING SALES (s)—C-58

IBS/INTERNATIONAL BROADCAST SYSTEMS LTD. (s)—C-81
INTERNATIONAL BROADCAST SYSTEMS INC. (s)—C-112
J.E.R. PICTURES INC. (s)—C-82
HOOPER JONES ASSOCIATES INC. (s)—C-58
GORDON JONES PROGRAMMING (s)—C-82
JUST MEDIA (s)—C-58
KATZ COMMUNICATIONS INC. (s)—C-58
KETTELL-CARTER INC. (s)—C-59
LANDIN MEDIA (s)—C-59
LBS COMMUNICATIONS INC. (s)—C-84
MESSNER & CO. LTD. (s)—C-65
METRO MARKETING WEST (s)—C-65
METROSPOT TELEVISION LTD. (s)—C-65
MICRODYNE CORP. (s)—C-164
MICROSAT (s)—C-164
PAUL MILLER & CO. (s)—C-59
MMT SALES INC. (s)—C-59
ART MOORE INC. (s)—C-60
PAUL MULVIHILL LTD. (s)—C-65
NBC TV SPOT SALES (s)—C-60
NEW ENGLAND SPOT SALES (s)—C-60
NORTHWEST TELEVISION SALES (s)—C-60
OZMA BROADCAST SALES (s)—C-90
PAN AMERICAN BROADCASTING CO. (s)—C-66
PATCOM INC. (s)—C-65
PETRY TELEVISION INC. (s)—C-60
PREMIERE TELEVISION SALES (s)—C-65
PUBLIC BROADCAST MARKETING INC. (s)—C-61
RADIO-TELEVISION REPRESENTATIVES LTD. (s)—C-66
REGIONAL REPS CORP. (s)—C-61
RICHARD H. ROFFMAN ASSOCIATES (s)—C-93
ROSLIN TELEVISION SALES (s)—C-61
THE SANDBERG-GLENN CO. (s)—C-61
SAVALLI BROADCAST SALES (s)—C-61
SCHELLENBERG & KIRWAN INC. (s)—C-66
BRUCE SCHNEIDER & CO. INC. (s)—C-61
SELTEL INC. (s)—C-61
FREDERICK W. SMITH (s)—C-62
THE SODERLUND CO. (s)—C-62
SOUTHERN TELEVISION SYSTEM (s)—C-62
TACHER TELEVISION (s)—C-62
TELEMUNDO (s)—C-62
TELEREP INC. (s)—C-62
T-N SPOT SALES (s)—C-63
TROMA INC. (s)—C-98
TURNER BROADCASTING SALES INC. (s)—C-63
UNITED PRESS INTERNATIONAL (s)—C-99
UNIVISION (s)—C-63
VIDEO-CINEMA FILMS INC. (s)—C-100
VIDISTRIB INC. (s)—C-100
VIVA TELEVISION (s)—C-100
VSV/GLOBAL VIDEO INC. (s)—C-100
HUGH WALLACE INC. (s)—C-66
WARNER BROTHERS TELEVISION DISTRIBUTION (s)—C-102
HOWARD WEISS (s)—C-63
WLM CONSULTANTS (s)—C-131
WTR MEDIA SALES INC. (s)—C-66
ADAM YOUNG INC. (s)—C-63

0600-1680

Satellite Time Brokers

ABN/FOCAL POINT TV NEWS NETWORK (s)—C-67
ANTENNA TECHNOLOGY (s)—C-140
BAF COMMUNICATIONS CORP. (s)—C-142
COMSAT VIDEO ENTERPRISES (s)—C-108
CONUS COMMUNICATIONS (s)—C-73
CONUS-TV DIRECT (s)—C-73
CYCLE SAT (s)—C-74
GOODWAY MARKETING INC. (s)—C-111
IASUS MOBILE SYSTEMS INC. (s)—C-112
MEDIALINK (s)—C-86
MODERN TALKING PICTURE SERVICE INC. (s)—C-87
NATIONAL VIDEO ASSOCIATES (s)—C-114
POTOMAC TELEVISION/COMMUNICATIONS (s)—C-91
PRODUCTION & SATELLITE SERVICES INC. (PSSI) (s)—C-91
TAPE-FILM INDUSTRIES (s)—C-96
VIDEO MANAGEMENT CONSULTANTS (s)—C-119
THE VIDEO TAPE CO. (VTC) (s)—C-182
WASHINGTON INTERNATIONAL TELEPORT (s)—C-119
WESTERN TELE-COMMUNICATIONS INC. (s)—C-183

0600-1700

Satellite Transmission Brokers

ABN/FOCAL POINT TV NEWS NETWORK (s)—C-67
ANTENNA TECHNOLOGY (s)—C-140
BAF COMMUNICATIONS CORP. (s)—C-142
COMSAT VIDEO ENTERPRISES (s)—C-108
CONUS COMMUNICATIONS (s)—C-73
CONUS-TV DIRECT (s)—C-73
CYCLE SAT (s)—C-74
DNR PRODUCTIONS INC. (s)—C-151
MAJOR LEAGUE BASEBALL PRODUCTIONS (s)—C-85
MEDIALINK (s)—C-86
POTOMAC TELEVISION/COMMUNICATIONS (s)—C-91
PRODUCTION & SATELLITE SERVICES INC. (s)—C-91, C-115
PROSTAR (s)—C-115
TAPE-FILM INDUSTRIES (s)—C-96
VIDEO MANAGEMENT CONSULTANTS (s)—C-119
WASHINGTON INTERNATIONAL TELEPORT (s)—C-119
WESTERN TELE-COMMUNICATIONS INC. (s)—C-183

0600-1720

Satellite Distribution

ABN/FOCAL POINT TV NEWS NETWORK (s)—C-67
ANTENNA TECHNOLOGY (s)—C-140
ATLANTIC VIDEO INC. (s)—C-69
AUDIO-TV FEATURES INC. (s)—C-69
BIZNET (s)—C-70
BROADCAST NEWS LTD. (s)—C-70
STUART N. BROTMAN (s)—C-106
STEVE CAMPUS PRODUCTIONS INC. (s)—C-71
COMMUNICATIONS STUDIES & PLANNING INTERNATIONAL INC. (s)—C-108
COMSAT VIDEO ENTERPRISES (s)—C-108
COMTEL VIDEO SERVICES INC. (s)—C-108
CONUS COMMUNICATIONS (s)—C-73
CONUS-TV DIRECT (s)—C-73
CYCLE SAT (s)—C-74
DNR PRODUCTIONS INC. (s)—C-151
DRAKE-CHENAULT (s)—C-110
GGP SPORTS (s)—C-78
GROUP W NEWS SERVICES (s)—C-79
GTE SPACENET CORP. (s)—C-156
HAMILTON COMMUNICATIONS CONSULTANTS INC. (s)—C-111
LARRY HARMON PICTURES CORP. (s)—C-80
INTERCONTINENTAL TELEVIDEO INC. (s)—C-112
K-TECH (s)—C-160
LBS COMMUNICATIONS INC. (s)—C-84
LeSEA BROADCASTING NETWORK (s)—C-84
LIGHTSCAPE PRODUCTIONS INC. (s)—C-84
LIONHEART TELEVISION INTERNATIONAL (s)—C-84
MAJOR LEAGUE BASEBALL PRODUCTIONS (s)—C-85
MEDIA TECHNOLOGY ASSOCIATES LTD. (s)—C-114
MEDIALINK (s)—C-86
MODERN TALKING PICTURE SERVICE INC. (s)—C-87
NCTV, NATIONAL COLLEGE TELEVISION (s)—C-88
TOM PARKER MOTION PICTURES (s)—C-90
POTOMAC TELEVISION/COMMUNICATIONS (s)—C-91
PRODUCTION & SATELLITE SERVICES INC. (s)—C-91, C-115
PROSTAR (s)—C-115
SKAGGS TELECOMMUNICATIONS SERVICE (s)—C-94
TECHNOV INDUSTRIES LTD. (s)—C-176
TEMPO ENTERPRISES INC. (s)—C-97
TPC COMMUNICATIONS INC. (s)—C-97
TRACO ADVERTISING INC. (s)—C-97
TRANSCOMM INC. (s)—C-119
VIDEO MANAGEMENT CONSULTANTS (s)—C-119
VIDEOPHILE INC. (s)—C-119
THE VIDEO TAPE CO. (VTC) (s)—C-182
VISNEWS INTERNATIONAL (s)—C-100
VYNX NATIONAL VIDEO NETWORK (s)—C-119
WASHINGTON INTERNATIONAL TELEPORT (s)—C-119
WESTERN TELE-COMMUNICATIONS INC. (s)—C-183
WESTERNWORLD TELEVISION (s)—C-102
WNET/THIRTEEN (s)—C-103
THE WOLD ORGANIZATION LTD. (s)—C-120
WORLDWIDE TELEVISION NEWS CORP. (s)—C-103

0600-1740

Set Design

ANIFORMS INC. (s)—C-68
ARBEN DESIGN (s)—C-141
ATLANTIC VIDEO INC. (s)—C-69
ROBERT BARON & ASSOCIATES (s)—C-69
BAVARIA FILM GmbH (s)—C-69
BEXEL CORP. (s)—C-70
CHARLES M. CONNER & ASSOCIATES (s)—C-149
EUE/SCREEN GEMS (s)—C-76
IMERO FIORENTINO ASSOCIATES INC. (s)—C-110
McHUGH & HOFFMAN INC. (s)—C-114
NATIONAL VIDEO ASSOCIATES (s)—C-114
RICSHER PRODUCTIONS LTD. (s)—C-93
SKAGGS TELECOMMUNICATIONS SERVICE (s)—C-94
TRIO VISUAL EFFECTS (s)—C-98
TROMA INC. (s)—C-98
TVI (s)—C-180
WLM CONSULTANTS (s)—C-131

0600-1760
—modular news, studio sets

ACOUSTIC SYSTEMS (s)—C-137
ARBEN DESIGN (s)—C-141
ATLANTIC VIDEO INC. (s)—C-69
BAVARIA FILM GmbH (s)—C-69
COMMUNICATIONS ENGINEERING (s)—C-108
CHARLES M. CONNER & ASSOCIATES (s)—C-149
IMERO FIORENTINO ASSOCIATES INC. (s)—C-110
METROWEST COMMUNICATIONS GROUP INC. (s)—C-86
NATIONAL VIDEO ASSOCIATES (s)—C-114
QUALITY VIDEO SUPPLY CORP. (s)—C-170
TVI (s)—C-180
WLM CONSULTANTS (s)—C-131

0600-1780
—props, materials

ARBEN DESIGN (s)—C-141
ATLANTIC VIDEO INC. (s)—C-69
BAVARIA FILM GmbH (s)—C-69
BIGGER THAN LIFE INC. (s)—C-143
CHARLES M. CONNER & ASSOCIATES (s)—C-149
EUE/SCREEN GEMS (s)—C-76
POINT OF VIEW PRODUCTIONS (s)—C-91
ROSE BRAND THEATRICAL FABRICS AND FABRICATING (s)—C-172
TROMA INC. (s)—C-98

0600-1800
—scenery construction

ARBEN DESIGN (s)—C-141
ATLANTIC VIDEO INC. (s)—C-69
BAVARIA FILM GmbH (s)—C-69
CHARLES M. CONNER & ASSOCIATES (s)—C-149
EUE/SCREEN GEMS (s)—C-76
TECHNISONIC STUDIOS INC. (s)—C-96
TIFFIN SCENIC STUDIOS INC. (s)—C-179
TRIO VISUAL EFFECTS (s)—C-98
TROMA INC. (s)—C-98
TVI (s)—C-180

0600-1820
—scenery rigging

ARBEN DESIGN (s)—C-141
ATLANTIC VIDEO INC. (s)—C-69
BAVARIA FILM GmbH (s)—C-69
CHARLES M. CONNER & ASSOCIATES (s)—C-149
EUE/SCREEN GEMS (s)—C-76
TIFFIN SCENIC STUDIOS INC. (s)—C-179
TRIO VISUAL EFFECTS (s)—C-98
TROMA INC. (s)—C-98

0600-1840

Site Analysis

ANDREW CORP. (s)—C-140
ANDREWS TOWER INC. (s)—C-140
ANTENNA TECHNOLOGY (s)—C-140
THE AUSTIN CO. (s)—C-105
AVIATION SYSTEMS ASSOCIATES INC. (s)—C-105
BROADCAST ENGINEERING INC. (s)—C-106
WILLIAM B. CARR & ASSOCIATES INC. (s)—C-107
CHANNEL MASTER (s)—C-146
CLS2 (s)—C-107
COMMUNICATION TECHNOLOGIES INC. (s)—C-108
COMMUNICATIONS ENGINEERING (s)—C-108
COMSEARCH (s)—C-108
COMSONICS INC. (s)—C-108
CONLEY & ASSOCIATES (s)—C-108
COOLEY ASSOCIATES INC. (s)—C-108
CORNWALL ASSOCIATES INC. (s)—C-108
DATAWORLD (s)—C-110
DECIBEL PRODUCTS INC. (s)—C-150
DONNELLEY MARKETING INFORMATION SERVICES (s)—C-110
EDM & ASSOCIATES INC. (s)—C-110
PAUL DEAN FORD, BROADCAST ENGINEERING CONSULTANT (s)—C-111
GRICH BROADCAST CONSULTANTS (s)—C-79
FREDERICK G. GRIFFIN, P.C., CONSULTING ENGINEER (s)—C-111
HARRIS ALLIED BROADCAST EQUIPMENT (s)—C-156
NORMAN HECHT RESEARCH (s)—C-134, C-112
LOL COMMUNICATIONS INC. (s)—C-160
MARKET STATISTICS INC. (s)—C-134
MATRIXX MARKETING RESEARCH (s)—C-134
MEDIA TECHNOLOGY ASSOCIATES LTD. (s)—C-114
MICRODYNE CORP. (s)—C-164
MICROWAVE FILTER CO. INC. (s)—C-164

MORCOM SYSTEMS INC. (s)—C-114
LAWRENCE L. MORTON ASSOCIATES (s)—C-114
MULTICOMM SCIENCES INTERNATIONAL INC. (s)—C-114
NATIONAL VIDEO ASSOCIATES (s)—C-114
O. D. PAGE, PROFESSIONAL ENGINEERS & CONSULTANTS (s)—C-115
PHASE ONE COMMUNICATIONS INC. (s)—C-115
RADIO TOWER CO. INC. (s)—C-170
SATELLITE SYSTEMS OF BREVARD (s)—C-172
SKAGGS TELECOMMUNICATIONS SERVICE (s)—C-94
SPECTRUM PLANNING INC. (s)—C-118
CLAIRE STERN ASSOCIATES INC. (s)—C-118
STERN TELECOMMUNICATIONS CORP. (s)—C-118
STRUCTURAL SYSTEMS TECHNOLOGY INC. (s)—C-118
TECHNISONIC STUDIOS INC. (s)—C-96
TECHNOV INDUSTRIES LTD. (s)—C-176
TELE-ENGINEERING CORP. (s)—C-177
TELEVISION TURNKEY SERVICES (s)—C-118
THOMSON-LGT (s)—C-178
VIDEO MANAGEMENT CONSULTANTS (s)—C-119
VIDEOPHILE INC. (s)—C-119
WESTERN TELE-COMMUNICATIONS INC. (s)—C-183
WIRELESS CABLE CONNECTION INC. (s)—C-120
WLM CONSULTANTS (s)—C-131
WALTER S. WYDRO CONSULTANTS (s)—C-131

0600-1880
Strand Mapping

BETA TECH COMMUNICATIONS INC. (s)—C-143
CABLE ENGINEERING INC. (s)—C-106
CABLE LINK INC. (s)—C-144
CABLE SYSTEM SURVEY CO. (s)—C-106
CABLEMASTERS CORP. (s)—C-107
CATV DESIGN ASSOCIATES INC. (s)—C-107
CATV SUBSCRIBER SERVICES INC. (s)—C-107
C-COR ELECTRONICS INC. (s)—C-146
COAXIAL ANALYSTS INC. (s)—C-107
COAXIAL INTERNATIONAL INC. (s)—C-107
COOLEY ASSOCIATES INC. (s)—C-108
EDM & ASSOCIATES INC. (s)—C-110
FOURSQUARE COMMUNICATIONS INC. (s)—C-111
FREDERICK G. GRIFFIN, P.C., CONSULTING ENGINEER (s)—C-111
IEC CO. (s)—C-157
MORCOM SYSTEMS INC. (s)—C-114
O. D. PAGE, PROFESSIONAL ENGINEERS & CONSULTANTS (s)—C-115
SECAGRAPHICS INC. (s)—C-116
SUPERIOR COMMUNICATIONS CONSTRUCTION INC. (s)—C-175
TELE-ENGINEERING CORP. (s)—C-177

0600-1900
Studio Design

ACOUSTIC SYSTEMS (s)—C-137
A.F. ASSOCIATES INC. (s)—C-137
THE AUSTIN CO. (s)—C-105
BAVARIA FILM GmbH (s)—C-69
BLAIR MEDIA INC. (s)—C-106
BREWSTER INGRAHAM CONSULTING GROUP INC. (s)—C-106
BSM BROADCAST SYSTEMS INC. (s)—C-144
WILLIAM B. CARR & ASSOCIATES INC. (s)—C-107
CATALYST PRODUCTION SERVICES (s)—C-72
COMMUNICATION TECHNOLOGIES INC. (s)—C-108
COMMUNICATIONS ENGINEERING (s)—C-108
SOL CORNBERG (S)—C-108
CORNWALL ASSOCIATES INC. (s)—C-108
DESISTI LIGHTING/DESMAR CORP. (s)—C-150
DSI COMMUNICATIONS INC. (s)—C-110
EDM & ASSOCIATES INC. (s)—C-110
IMERO FIORENTINO ASSOCIATES INC. (s)—C-110
GGP SPORTS (s)—C-78
GRICH BROADCAST CONSULTANTS (s)—C-79
HAMILTON COMMUNICATIONS CONSULTANTS INC. (s)—C-111
IMMAD BROADCAST SERVICES (s)—C-157, C-112
MILNER-FENWICK INC. (s)—C-87
MORCOM SYSTEMS INC. (s)—C-114
NATIONAL VIDEO ASSOCIATES (s)—C-114
QUALITY VIDEO SUPPLY CORP. (s)—C-170
REEVES A/V SYSTEMS INC. (s)—C-92
ROCK SOLID PRODUCTIONS (s)—C-93
GLENN ROLAND FILMS (s)—C-93
ROSNER TELEVISION SYSTEMS INC. (s)—C-116
RPG DIFFUSOR SYSTEMS (s)—C-172
STERN TELECOMMUNICATIONS CORP. (s)—C-118
TECHNOV INDUSTRIES LTD. (s)—C-176
TELE-MEASUREMENTS INC. (s)—C-118
TELE-TECH ELECTRONICS LTD. (s)—C-177
TELEVISION TURNKEY SERVICES (s)—C-118
VIDEO MANAGEMENT CONSULTANTS (s)—C-119
VIDEOMEDIA (s)—C-182
WIRELESS CABLE CONNECTION INC. (s)—C-120
WLM CONSULTANTS (s)—C-131

0600-1910
Studio Facilities For Rent

ABN/FOCAL POINT TV NEWS NETWORK (s)—C-67
ALLEGRO PRODUCTIONS INC. (s)—C-68
AMERICAN MOTION PICTURES (s)—C-105, C-68
ARBEN DESIGN (s)—C-141
ATLANTIC VIDEO INC. (s)—C-69
AWARD FILMS/VIDEO (s)—C-69
BAVARIA FILM GmbH (s)—C-69
BEXEL CORP. (s)—C-70
BONNEVILLE MEDIA COMMUNICATIONS (s)—C-70
CARTHAY STUDIOS INC. (s)—C-71
CATALYST PRODUCTION SERVICES (s)—C-72
CECO INTERNATIONAL CORP. (s)—C-146
CINECRAFT INC. (s)—C-73
CLASSIC ENTERTAINMENT PRODUCTIONS (s)—C-73
COMMUNICREATIONS INC. (s)—C-73
COMPRO PRODUCTIONS (s)—C-73
COMSAT VIDEO ENTERPRISES (s)—C-108
CONSOLIDATED FILM INDUSTRIES (s)—C-73
CYCLE SAT (s)—C-74
EDITEL (s)—C-75
EDITEL-CHICAGO (s)—C-75
BERT ELLIOTT SOUND INC. (s)—C-76
EUE/SCREEN GEMS (s)—C-76
FIRST CHICAGO TELEMEDIA SERVICES (s)—C-77
GANNETT PRODUCTION SERVICES/KUSA-TV (s)—C-78
GERREN TELEVISION NETWORK (s)—C-78
GGP SPORTS (s)—C-78
GOODWAY MARKETING INC. (s)—C-111
HOLLYWOOD VAULTS INC. (s)—C-81
INTERSOUND (s)—C-82
LeSEA BROADCASTING NETWORK (s)—C-84
LIGHTSCAPE PRODUCTIONS INC. (s)—C-84
LIMELITE VIDEO INC. (s)—C-84
LTM CORP. OF AMERICA (s)—C-85
M&M SYNDICATIONS (s)—C-85
METROWEST COMMUNICATIONS GROUP (s)—C-114
METROWEST COMMUNICATIONS GROUP INC. (s)—C-86
MILNER-FENWICK INC. (s)—C-87
MINCEY PRODUCTIONS INC. (s)—C-87
NFL FILMS INC. (s)—C-89
PILOT PRODUCTIONS INC. (s)—C-91
POTOMAC TELEVISION/COMMUNICATIONS (s)—C-91
PRODUCTION & SATELLITE SERVICES INC. (PSSI) (s)—C-91
PRODUCTION MASTERS INC. (s)—C-91
RALEIGH STUDIOS (s)—C-92
ROCK SOLID PRODUCTIONS (s)—C-93
GLENN ROLAND FILMS (s)—C-93
62nd STREET PRODUCTIONS (s)—C-94
SKAGGS TELECOMMUNICATIONS SERVICE (s)—C-94
RICK SPALLA VIDEO PRODUCTIONS (s)—C-95
STREETERVILLE PRODUCTIONS (s)—C-95
TPC COMMUNICATIONS INC. (s)—C-97
TRANS-AMERICAN VIDEO INC. (s)—C-97
VIDEO WEST (s)—C-100
VISNEWS INTERNATIONAL (s)—C-100
VSI/GLOBAL VIDEO INC. (s)—C-100
WINDSOR DIGITAL (s)—C-103
WNET/THIRTEEN (s)—C-103
WORLDWIDE TELEVISION NEWS CORP. (s)—C-103
WTTW CHANNEL 11 (s)—C-104

0600-1920
Studio Set Design

ARBEN DESIGN (s)—C-141
ATLANTIC VIDEO INC. (s)—C-69
BEXEL CORP. (s)—C-70
CARTHAY STUDIOS INC. (s)—C-71
CHARLES M. CONNER & ASSOCIATES (s)—C-149
EUE/SCREEN GEMS (s)—C-76
IMERO FIORENTINO ASSOCIATES INC. (s)—C-110
GGP SPORTS (s)—C-78
METROWEST COMMUNICATIONS GROUP (s)—C-114
NATIONAL VIDEO ASSOCIATES (s)—C-114
SKAGGS TELECOMMUNICATIONS SERVICE (s)—C-94
TECHNISONIC STUDIOS INC. (s)—C-96
TECHNOV INDUSTRIES LTD. (s)—C-176
TPC COMMUNICATIONS INC. (s)—C-97
TVI (s)—C-180
VIDEO WEST (s)—C-100
WLM CONSULTANTS (s)—C-131

0600-1940
Subscriber Promotion

AMERICAN TELEMARKETING SPECIALISTS INC. (s)—C-105
STUART N. BROTMAN (s)—C-106
BRUSKIN ASSOCIATES (s)—C-133
CABLE MARKETING SERVICES INC. (s)—C-106
CABLE TECHNOLOGIES INTERNATIONAL INC. (s)—C-144, C-106
CABLETEK CENTER PRODUCTS INC. (s)—C-145
CABLE VIDEO ENTERTAINMENT INC. (s)—C-71
CATV SUBSCRIBER SERVICES INC. (s)—C-107
CB COMMUNICATION INC. (s)—C-107
CONLEY & ASSOCIATES (s)—C-108
DIALOGIC COMMUNICATIONS CORP. (s)—C-150
DONNELLEY MARKETING INFORMATION SERVICES (s)—C-110
IEC CO. (s)—C-157
MALARKEY-TAYLOR RESEARCH (s)—C-113
NATIONAL VIDEO ASSOCIATES (s)—C-114
THE R CORP. (s)—C-116
SJOCDM INC. (s)—C-116
TELECOM DISTRIBUTION SERVICES CORP. (s)—C-118
TELECORP SYSTEMS INC. (s)—C-176
TELECRAFTER SERVICES CORP. (s)—C-118
TELETECH COMMUNICATIONS (s)—C-118
THE:30 AIRBORNE (s)—C-135, C-97
TOCOM DIVISION (s)—C-179

0600-1960
System Auditing

CABLE ENGINEERING INC. (s)—C-106
CABLE MARKETING SERVICES INC. (s)—C-106
CABLETEK CENTER PRODUCTS INC. (s)—C-145
CABLEMASTERS CORP. (s)—C-107
CATV SUBSCRIBER SERVICES INC. (s)—C-107
COMSONICS INC. (s)—C-148
CONLEY & ASSOCIATES (s)—C-108
ESQUE MARKETING INC. (s)—C-133
IEC CO. (s)—C-157
THE R CORP. (s)—C-116
SEMO COMMUNICATIONS CORP. (s)—C-116
SUPERIOR COMMUNICATIONS CONSTRUCTION INC. (s)—C-175
T-C SPECIALTIES CO. INC. (s)—C-118
TELE-ENGINEERING CORP. (s)—C-118

0600-1980
System Design

A.F. ASSOCIATES INC. (s)—C-137
ALLIED CAPITAL CORP. (s)—C-121
ALPHA VIDEO & ELECTRONICS CO. (s)—C-139
ANDREW CORP. (s)—C-140
AUDIO BROADCAST GROUP INC. (s)—C-141
AUDIOVISUAL INC. (s)—C-142
BAF COMMUNICATIONS CORP. (s)—C-142
BLAIR MEDIA INC. (s)—C-106
BOOZ, ALLEN & HAMILTON INC. (s)—C-106
BSM BROADCAST SYSTEMS INC. (s)—C-144
CABLE ENGINEERING INC. (s)—C-106
CABLE LINK INC. (s)—C-144
CABLE SEARCH ASSOCIATES (s)—C-106
CABLE SYSTEM SURVEY CO. (s)—C-106
CABLEMASTERS CORP. (s)—C-107
WILLIAM B. CARR & ASSOCIATES INC. (s)—C-107
CATALYST PRODUCTION SERVICES (s)—C-72
CATV DESIGN ASSOCIATES INC. (s)—C-107
CATV SUBSCRIBER SERVICES INC. (s)—C-107
C-COR ELECTRONICS INC. (s)—C-146
COAXIAL ANALYSTS INC. (s)—C-107
COMMUNICATION TECHNOLOGIES INC. (s)—C-108
COMMUNICATIONS ENGINEERING (s)—C-108
COMMUNICATIONS STUDIES & PLANNING INTERNATIONAL INC. (s)—C-108
COMSAT VIDEO ENTERPRISES (s)—C-108
COMSEARCH (s)—C-108
COMSONICS INC. (s)—C-148
CONTEL FEDERAL SYSTEMS SECTOR (s)—C-108
DSI COMMUNICATIONS INC. (s)—C-110
EDM & ASSOCIATES INC. (s)—C-110
RUDOLF F. GRAF (s)—C-111
FREDERICK G. GRIFFIN, P.C., CONSULTING ENGINEER (s)—C-111
HAMILTON COMMUNICATIONS CONSULTANTS INC. (s)—C-111
HARRIS ALLIED BROADCAST EQUIPMENT (s)—C-156
IEC CO. (s)—C-157

IMMAD BROADCAST SERVICES (s)—C-157, C-112
INFORMATION DISPLAY SYSTEMS (s)—C-157
JERROLD COMMUNICATIONS (s)—C-159
MAGNAVOX CATV SYSTEMS INC. (s)—C-162
MARCONI COMMUNICATION SYSTEMS LTD. (s)—C-163
KENNETH R. MEADES (s)—C-114
MICRODYNE CORP. (s)—C-164
MORCOM SYSTEMS INC. (s)—C-114
MPB TECHNOLOGIES INC. (s)—C-114
MTL SYSTEMS INC. (s)—C-87
NATIONAL VIDEO ASSOCIATES (s)—C-114
ORCHARD COMMUNICATIONS INC. (s)—C-167
PACIFIC RECORDERS & ENGINEERING CORP. (s)—C-167
O. D. PAGE, PROFESSIONAL ENGINEERS & CONSULTANTS (s)—C-115
PHASE ONE COMMUNICATIONS INC. (s)—C-115
REEVES A/V SYSTEMS INC. (s)—C-92
GLENN ROLAND FILMS (s)—C-93
ROSNER TELEVISION SYSTEMS INC. (s)—C-116
RUTTER-DUNN COMMUNICATIONS (s)—C-116
SECAGRAPHICS INC. (s)—C-116
STATUSYSTEM INC. (s)—C-175
STERN TELECOMMUNICATIONS CORP. (s)—C-118
TECHNOV INDUSTRIES LTD. (s)—C-176
TELE-ENGINEERING CORP. (s)—C-177, C-118
TELE-MEASUREMENTS INC. (s)—C-177, C-118
TELEVISION TURNKEY SERVICES (s)—C-118
TEXSCAN CORP. (s)—C-178
VIDEO MANAGEMENT CONSULTANTS (s)—C-119
VIDEOMEDIA (s)—C-182
WOLF COACH INC. (s)—C-184
WALTER S. WYDRO CONSULTANTS (s)—C-120, C-131

0600-2000
—audio

ALPHA VIDEO & ELECTRONICS CO. (s)—C-139
ANDREW CORP. (s)—C-140
AUDIOVISUAL INC. (s)—C-142
BAF COMMUNICATIONS CORP. (s)—C-142
BRITISH INFORMATION SERVICES (s)—C-70
BROADCAST AUTOMATION INC. (s)—C-144
BSM BROADCAST SYSTEMS INC. (s)—C-144
COMMUNICATION TECHNOLOGIES INC. (s)—C-108
DSI COMMUNICATIONS INC. (s)—C-110
EDM & ASSOCIATES INC. (s)—C-110
BERT ELLIOTT SOUND INC. (s)—C-76
RUDOLF F. GRAF (s)—C-111
HAMILTON COMMUNICATIONS CONSULTANTS INC. (s)—C-111
IMMAD BROADCAST SERVICES (s)—C-112
KAMEN AUDIO PRODUCTIONS INC. (s)—C-83
LEGACY PRODUCTIONS LTD. (s)—C-84
MAGNAVOX CATV SYSTEMS INC. (s)—C-162
McHUGH & HOFFMAN INC. (s)—C-114
KENNETH R. MEADES (s)—C-114
MEDIA TECHNOLOGY ASSOCIATES LTD. (s)—C-114
MTL SYSTEMS INC. (s)—C-87
NFL FILMS INC. (s)—C-89
ORCHARD COMMUNICATIONS INC. (s)—C-167
PACIFIC RECORDERS & ENGINEERING CORP. (s)—C-167
ROSNER TELEVISION SYSTEMS INC. (s)—C-116
SKAGGS TELECOMMUNICATIONS SERVICE (s)—C-94
SOUTHWEST FILM LABORATORY INC. (s)—C-95
STERN TELECOMMUNICATIONS CORP. (s)—C-118
TECHNOV INDUSTRIES LTD. (s)—C-176
TELE-MEASUREMENTS INC. (s)—C-118
VIDEO MANAGEMENT CONSULTANTS (s)—C-119
WOLF COACH INC. (s)—C-184

0600-2020
—video

ALPHA VIDEO & ELECTRONICS CO. (s)—C-139
ANDREW CORP. (s)—C-140
AUDIOVISUAL INC. (s)—C-142
BAF COMMUNICATIONS CORP. (s)—C-142
BAUMAN BIBLE TELECASTS INC. (s)—C-69
BAVARIA FILM GmbH (s)—C-69
BLAIR MEDIA INC. (s)—C-106
BSM BROADCAST SYSTEMS INC. (s)—C-144
CAPITOL TELEVISION INC. (s)—C-71
CATALYST PRODUCTION SERVICES (s)—C-72
COMMUNICATION TECHNOLOGIES INC. (s)—C-108
COMSAT VIDEO ENTERPRISES (s)—C-108
DSI COMMUNICATIONS INC. (s)—C-110
EDM & ASSOCIATES INC. (s)—C-110
FILMS INC. (s)—C-77
IMERO FIORENTINO ASSOCIATES INC. (s)—C-110
FOX/LORBER ASSOCIATES INC. (s)—C-77
FUTURE PRODUCTIONS INC. (s)—C-154
JEFF GOLD PRODUCTIONS INC. (s)—C-78
RUDOLF F. GRAF (s)—C-111
HAMILTON COMMUNICATIONS CONSULTANTS INC. (s)—C-111
HARRIS FARINON (s)—C-156
IMMAD BROADCAST SERVICES (s)—C-112
INTERNATIONAL CONTACT INC. (s)—C-81
MAGNAVOX CATV SYSTEMS INC. (s)—C-162
McHUGH & HOFFMAN INC. (s)—C-114
MEDIA TECHNOLOGY ASSOCIATES LTD. (s)—C-114
MPB TECHNOLOGIES INC. (s)—C-114
MTL SYSTEMS INC. (s)—C-87
NATIONAL VIDEO ASSOCIATES (s)—C-114
NCTV, NATIONAL COLLEGE TELEVISION (s)—C-88
NEW VISION-BETACAM (s)—C-89
NFL FILMS INC. (s)—C-89
ORCHARD COMMUNICATIONS INC. (s)—C-167
REEVES A/V SYSTEMS INC. (s)—C-92
ROCK SOLID PRODUCTIONS (s)—C-93
GLENN ROLAND FILMS (s)—C-93
ROSNER TELEVISION SYSTEMS INC. (s)—C-116
SKAGGS TELECOMMUNICATIONS SERVICE (s)—C-94
STERN TELECOMMUNICATIONS CORP. (s)—C-118
TECHNOV INDUSTRIES LTD. (s)—C-176
TELE-MEASUREMENTS INC. (s)—C-118
TELEVISION TURNKEY SERVICES (s)—C-118
TROMA INC. (s)—C-98
VIDEO MANAGEMENT CONSULTANTS (s)—C-119
VIDEOMEDIA (s)—C-182
WOLF COACH INC. (s)—C-184

0600-2040
Systems Management

ALLIED CAPITAL CORP. (s)—C-121
BLAIR MEDIA INC. (s)—C-106
BOOZ, ALLEN & HAMILTON INC. (s)—C-106
STUART N. BROTMAN (s)—C-106
BUSINESS SYSTEMS INC. (s)—C-106
CABLE COMMUNICATIONS CONSULTANTS INC. (s)—C-106
CABLE SERVICES GROUP (s)—C-106
CABLEDATA (s)—C-106
CABLEDATA CANADA (s)—C-106
CABLEDATA INTERNATIONAL (s)—C-106
COMMUNICATIONS EQUITY ASSOCIATES INC. (s)—C-108
COMMUNICATIONS STUDIES & PLANNING INTERNATIONAL INC. (s)—C-108
COMSAT VIDEO ENTERPRISES (s)—C-108
CONLEY & ASSOCIATES (s)—C-108
CONTEL FEDERAL SYSTEMS SECTOR (s)—C-108
THE DENVER GROUP INC. (s)—C-124
DSI COMMUNICATIONS INC. (s)—C-110
CLIFTON GARDINER & ASSOCIATES INC. (s)—C-125
GENERIC COMPUTER SYSTEMS (s)—C-111
GRICH BROADCAST CONSULTANTS (s)—C-79
THE HOARTY CORP. (s)—C-126, C-112
MALARKEY-TAYLOR ASSOCIATES INC. (s)—C-113
MORCOM SYSTEMS INC. (s)—C-114
N.R.C. COMMUNICATIONS INC. (s)—C-115
PARALLEX (s)—C-168, C-115
RADIO'S RELIABLE RESOURCES (s)—C-116
RUTTER-DUNN COMMUNICATIONS (s)—C-116
SECAGRAPHICS INC. (s)—C-116
SEMO COMMUNICATIONS CORP. (s)—C-116
GORDON SHERMAN & ASSOCIATES INC. (s)—C-129
TECHNOV INDUSTRIES LTD. (s)—C-176
TELEVISION CABLE COMMUNICATIONS (s)—C-118
TONER CABLE COMPUTER SYSTEMS (s)—C-179
VIDEO COMMUNICATIONS INC. (s)—C-119
VIDEO MANAGEMENT CONSULTANTS (s)—C-119
WIRELESS CABLE CONNECTION INC. (s)—C-120
WLM CONSULTANTS (s)—C-131
WALTER S. WYDRO CONSULTANTS (s)—C-120, C-131

0600-2060
Systems Analysis

ALLIED CAPITAL CORP. (s)—C-121
ANDREW CORP. (s)—C-140
AUDIENCE RESEARCH & DEVELOPMENT (s)—C-105
THE AUSTIN CO. (s)—C-105
BLAIR MEDIA INC. (s)—C-106
BOOZ, ALLEN & HAMILTON INC. (s)—C-106
STUART N. BROTMAN (s)—C-106
BUSINESS SYSTEMS INC. (s)—C-106
CABLE COMMUNICATIONS CONSULTANTS INC. (s)—C-106
CABLE INVESTMENTS INC. (s)—C-122
CABLEDATA (s)—C-106
CABLEDATA INTERNATIONAL (s)—C-106
CATV DESIGN ASSOCIATES INC. (s)—C-107
CLS2 (s)—C-107
COMMUNICATIONS ENGINEERING (s)—C-108
COMMUNICATIONS STUDIES & PLANNING INTERNATIONAL INC. (s)—C-108
COMSAT VIDEO ENTERPRISES (s)—C-108
COMSEARCH (s)—C-108
COMSONICS INC. (s)—C-108
CONLEY & ASSOCIATES (s)—C-124, C-108
CONTEL FEDERAL SYSTEMS SECTOR (s)—C-108
COOLEY ASSOCIATES INC. (s)—C-108
DSI COMMUNICATIONS INC. (s)—C-110
EDM & ASSOCIATES INC. (s)—C-110
PAUL DEAN FORD, BROADCAST ENGINEERING CONSULTANT (s)—C-111
GENERIC COMPUTER SYSTEMS (s)—C-111
RUDOLF F. GRAF (s)—C-111
FREDERICK G. GRIFFIN, P.C., CONSULTING ENGINEER (s)—C-111
THE HOARTY CORP. (s)—C-126, C-112
J. C. HUMKE & ASSOCIATES INC. (s)—C-112
IASUS MOBILE SYSTEMS INC. (s)—C-112
IMMAD BROADCAST SERVICES (s)—C-112
MAGNAVOX CATV SYSTEMS INC. (s)—C-162
MICRODYNE CORP. (s)—C-164
MORCOM SYSTEMS INC. (s)—C-114
MSI TELECOM CONSULTANTS GROUP (s)—C-114
MULTICOMM SCIENCES INTERNATIONAL INC. (s)—C-114
NATIONAL VIDEO ASSOCIATES (s)—C-114
O. D. PAGE, PROFESSIONAL ENGINEERS & CONSULTANTS (s)—C-115
ROSNER TELEVISION SYSTEMS INC. (s)—C-116
RUTTER-DUNN COMMUNICATIONS (s)—C-116
SATELLITE SYSTEMS OF BREVARD (s)—C-172
SECAGRAPHICS INC. (s)—C-116
GORDON SHERMAN & ASSOCIATES INC. (s)—C-129
SPECTRUM PLANNING INC. (s)—C-118
STERN TELECOMMUNICATIONS CORP. (s)—C-118
TECHNOV INDUSTRIES LTD. (s)—C-176
TRANSCOMM INC. (s)—C-119
T. J. VAUGHAN & ASSOCIATES (s)—C-119
VIDEO MANAGEMENT CONSULTANTS (s)—C-119
WESTERN TELE-COMMUNICATIONS INC. (s)—C-183
WLM CONSULTANTS (s)—C-131
WALTER S. WYDRO CONSULTANTS (s)—C-120, C-131

0600-2070
Teleport Operation

CYCLE SAT (s)—C-74
TECHNOV INDUSTRIES LTD. (s)—C-176
WESTERN TELE-COMMUNICATIONS INC. (s)—C-183

0600-2080
Teleproduction

ABN/FOCAL POINT TV NEWS NETWORK (s)—C-67
ALPHA VIDEO & ELECTRONICS CO. (s)—C-139
AMERICAN MOTION PICTURES (s)—C-105, C-68
BAVARIA FILM GmbH (s)—C-69
BAY AREA MOBILETAPE INC. (s)—C-69
BEXEL CORP. (s)—C-70
BIZNET (s)—C-70
STUART N. BROTMAN (s)—C-106
CABLEDATA CANADA (s)—C-106
CAPITOL TELEVISION INC. (s)—C-71
CATALYST PRODUCTION SERVICES (s)—C-72
CAV COMMUNICATIONS CORP. 1 (s)—C-107
CHRISTIAN TELEVISION NETWORK (s)—C-72
CINECRAFT INC. (s)—C-73
CLASSIC ENTERTAINMENT PRODUCTIONS (s)—C-73
WILLIAM L. COOPER PRODUCTIONS INC. (s)—C-73
JOHN CROWE PRODUCTIONS (s)—C-74
CYCLE SAT (s)—C-74
DIRECT VIDEO MARKETING INC. (s)—C-110
DNR PRODUCTIONS INC. (s)—C-151
MICHAEL DUNN PRODUCTIONS (s)—C-75
DYNOCOMM PRODUCTIONS (s)—C-110, C-75
EDITEL (s)—C-75
EUE/SCREEN GEMS (s)—C-76
F & F PRODUCTIONS (s)—C-153
IMERO FIORENTINO ASSOCIATES INC. (s)—C-110
FIRST CHICAGO TELEMEDIA SERVICES (s)—C-77
GANNETT PRODUCTION SERVICES/KUSA-TV (s)—C-78

GERREN TELEVISION NETWORK (s)—C-78
JEFF GOLD PRODUCTIONS INC. (s)—C-78
GOODWAY MARKETING INC. (s)—C-111
THE HARTLEY FILM FOUNDATION INC. (s)—C-80
HOLLYWOOD NEWSREEL SYNDICATE INC. (s)—C-81
INTERAMA INC. (s)—C-81
INTERNATIONAL CONTACT INC. (s)—C-81
LeSEA BROADCASTING NETWORK (s)—C-84
MAJOR LEAGUE BASEBALL PRODUCTIONS (s)—C-85
MEADOWLANE ENTERPRISES INC. (s)—C-86
MEDIA TECHNOLOGY ASSOCIATES LTD. (s)—C-114
MEDIACAST TELEVISION ENTERTAINMENT LTD. (s)—C-86
METROWEST COMMUNICATIONS GROUP (s)—C-114
MILNER-FENWICK INC. (s)—C-87
MINCEY PRODUCTIONS INC. (s)—C-87
MOVIECRAFT INC. (s)—C-87
MTL SYSTEMS INC. (s)—C-87
NATIONAL VIDEO ASSOCIATES (s)—C-114
NEW VISION-BETACAM (s)—C-89
NEW ZOO REVUE (s)—C-89
NFL FILMS INC. (s)—C-89
NORTHEAST VIDEO-WESTCHESTER (s)—C-89
NORTHWEST MOBILE TELEVISION (s)—C-89
OGLETREE PRODUCTIONS (s)—C-89
ALVIN H. PERLMUTTER INC. (s)—C-91
POINT OF VIEW PRODUCTIONS (s)—C-91
POTOMAC TELEVISION/COMMUNICATIONS (s)—C-91
PRODUCTION & SATELLITE SERVICES INC. (PSSI) (s)—C-91
PRODUCTION MASTERS INC. (s)—C-91
RICSHER PRODUCTIONS LTD. (s)—C-93
ROCK SOLID PRODUCTIONS (s)—C-93
THE ROLAND CO. (s)—C-93
GLENN ROLAND FILMS (s)—C-93
WARREN ROSENBERG VIDEO SERVICES (s)—C-93
ROYAL COMMUNICATIONS INTERNATIONAL INC. (s)—C-93
S.K.S. PRODUCTIONS INC. (s)—C-94
RICK SPALLA VIDEO PRODUCTIONS (s)—C-95
TAPE-FILM INDUSTRIES (s)—C-96
TECHNOV INDUSTRIES LTD. (s)—C-176
THE:30 AIRBORNE (s)—C-97
UPA PRODUCTIONS OF AMERICA (s)—C-99
VEGA ASSOCIATES INC. (s)—C-119
VIDEO WEST (s)—C-100
VISNEWS INTERNATIONAL (s)—C-100
WARNER BROTHERS TELEVISION DISTRIBUTION (s)—C-102
WESTERN TELE-COMMUNICATIONS INC. (s)—C-183
WINDSOR DIGITAL (s)—C-103
WLM CONSULTANTS (s)—C-131
WORLDWIDE TELEVISION NEWS CORP. (s)—C-103
CARTER WRIGHT ENTERPRISES (s)—C-103
WTTW CHANNEL 11 (s)—C-104

0600-2110

TV Rights

BARUCH ENTERTAINMENT (s)—C-69
BAVARIA FILM GmbH (s)—C-69
THE BIG FIGHTS INC. (s)—C-70
BORTZ & CO. INC. (s)—C-106
CORI FILMS INTERNATIONAL (s)—C-73
DAP TV ASSOCIATES (s)—C-74
EBS INTERNATIONAL (s)—C-124
ENTERPRISES PRODUCTIONS INC. (s)—C-76
FILMWORLD TELEVISION INC. (s)—C-77
THE SAMUEL GOLDWYN TELEVISION CO. (s)—C-78
LARRY HARMON PICTURES CORP. (s)—C-80
INTERMEDIA ARTS MINNESOTA (s)—C-112, C-81
INTERNATIONAL PROGRAM CONSULTANTS INC. (s)—C-82
INTERNATIONAL TELE-FILM ENTERPRISES LTD. (s)—C-82
MORRIS VIDEO (s)—C-87
MOVIECRAFT INC. (s)—C-87
MULLER MEDIA INC. (s)—C-88
NAVY OFFICE OF INFORMATION (s)—C-88
NEW CENTURY TELECOMMUNICATIONS (s)—C-89
NFL FILMS INC. (s)—C-89
PROSERV TELEVISION (s)—C-115
RADIO & TELEVISION PACKAGERS INC. (s)—C-92
REEL MOVIES INTERNATIONAL (s)—C-92
ROYAL COMMUNICATIONS INTERNATIONAL INC. (s)—C-93
SCHIFF-JONES LTD. (s)—C-116
TROMA INC. (s)—C-98
UPA PRODUCTIONS OF AMERICA (s)—C-99
VIVA TELEVISION (s)—C-100
WILKIN COMMUNICATIONS (s)—C-120

0600-2120

Tower Services

ANDREWS TOWER INC. (s)—C-140
AVIATION SYSTEMS ASSOCIATES INC. (s)—C-105
CENTRAL TOWER INC. (s)—C-146
THE COSTELOW CO. INC. (s)—C-149
EMCEE (s)—C-152
PAUL DEAN FORD, BROADCAST ENGINEERING CONSULTANT (s)—C-111
FWT INC. (s)—C-154
T. F. KIRKMAN INC. (s)—C-113
KLINE TOWERS (s)—C-160
L & R COMMUNICATIONS LTD. (s)—C-160
LDL COMMUNICATIONS INC. (s)—C-160
LIGHTNING ELECTRIC OF PENNSYLVANIA INC. (s)—C-161
RADIO TOWER CO. INC. (s)—C-170
SG COMMUNICATIONS (s)—C-173
STAINLESS INC. (s)—C-175
STEVENS TOWER CO. INC. (s)—C-175
STRUCTURAL SYSTEMS TECHNOLOGY INC. (s)—C-118
SWAGER COMMUNICATIONS INC. (s)—C-175
TECHNOV INDUSTRIES LTD. (s)—C-176
TRI-EX TOWER CORP. (s)—C-179
UTILITY TOWER CO. (s)—C-180
VALMONT INDUSTRIES INC. (s)—C-180
T. J. VAUGHAN & ASSOCIATES (s)—C-119
WALTON TOWERS INC. (s)—C-183

0600-2140

Training

ABN/FOCAL POINT TV NEWS NETWORK (s)—C-67
ALLIED CAPITAL CORP. (s)—C-121
ANDREW CORP. (s)—C-140
AUDIENCE RESEARCH & DEVELOPMENT (s)—C-105
BREWSTER INGRAHAM CONSULTING GROUP INC. (s)—C-106
CABLE MARKETING SERVICES INC. (s)—C-106
CABLE SEARCH ASSOCIATES (s)—C-106
CABLE TECHNOLOGIES INTERNATIONAL INC. (s)—C-106
CAPITOL TELEVISION INC. (s)—C-71
C-COR ELECTRONICS INC. (s)—C-146
CINECRAFT INC. (s)—C-73
COAXIAL ANALYSTS INC. (s)—C-107
COAXIAL INTERNATIONAL INC. (s)—C-107
COMSONICS INC. (s)—C-108
CONLEY & ASSOCIATES (s)—C-108
CONTEL FEDERAL SYSTEMS SECTOR (s)—C-108
COOLEY ASSOCIATES INC. (s)—C-108
DRAKE-CHENAULT (s)—C-110
DSI COMMUNICATIONS INC. (s)—C-110
MICHAEL DUNN PRODUCTIONS (s)—C-75
EDM & ASSOCIATES INC. (s)—C-110
EMCEE (s)—C-152
ESQUE MARKETING INC. (s)—C-133
THE EXECUTIVE TELEVISION WORKSHOP INC. (s)—C-110
IMERO FIORENTINO ASSOCIATES INC. (s)—C-110
FIRST LIGHT VIDEO PUBLISHING (s)—C-77
GAYLA ASSOCIATES INC. (s)—C-111
GILBERT ENGINEERING CO. INC. (s)—C-155
RUDOLF F. GRAF (s)—C-111
J. C. HUMKE & ASSOCIATES INC. (s)—C-112
INTERACTIVE MARKET SYSTEMS INC. (IMS) (s)—C-112
INTERMEDIA ARTS MINNESOTA (s)—C-112, C-81
INTERNATIONAL CONTACT INC. (s)—C-81
INTERNATIONAL TELE-FILM ENTERPRISES LTD. (s)—C-82
JERROLD COMMUNICATIONS (s)—C-159
LEARN INC. (s)—C-84
LIGHTNING ELECTRIC OF PENNSYLVANIA INC. (s)—C-161
FRANK N. MAGID ASSOCIATES (s)—C-113
MAGNAVOX CATV SYSTEMS INC. (s)—C-162
McHUGH & HOFFMAN INC. (s)—C-114
MEDIA TECHNOLOGY ASSOCIATES LTD. (s)—C-114
METROWEST COMMUNICATIONS GROUP INC. (s)—C-86
MICRODYNE CORP. (s)—C-164
MTL SYSTEMS INC. (s)—C-87
NATIONAL VIDEO ASSOCIATES (s)—C-114
O. D. PAGE, PROFESSIONAL ENGINEERS & CONSULTANTS (s)—C-115
PARALLEX (s)—C-115
PECA INC. (s)—C-168
PLASMEC SYSTEMS LTD. (s)—C-169
POTOMAC TELEVISION/COMMUNICATIONS (s)—C-91
PUBLIC BROADCAST MARKETING INC. (s)—C-61
RENEGADE PRODUCTIONS (s)—C-92
GLENN ROLAND FILMS (s)—C-93
RPS COMMUNICATIONS (s)—C-116
RW PRODUCTIONS (s)—C-93
SACHS COMMUNICATIONS INC. (s)—C-172
SATELLITE SYSTEMS OF BREVARD (s)—C-172
SHELDON SATIN ASSOCIATES INC. (s)—C-116
SECAGRAPHICS INC. (s)—C-116
SIECOR CORP. (s)—C-173
BILL SIMS PARTNERS (s)—C-116
STERLING INSTITUTE INC. (s)—C-118
CLAIRE STERN ASSOCIATES INC. (s)—C-118
STERN TELECOMMUNICATIONS CORP. (s)—C-118
MARTHA STUART COMMUNICATIONS INC. (s)—C-95
TANNEBRINE ROSE ASSOC. INC. (s)—C-96
TECHNOV INDUSTRIES LTD. (s)—C-176
TELECOM DISTRIBUTION SERVICES CORP. (s)—C-118
TELESTRATEGIES (s)—C-118
TELEVISION TURNKEY SERVICES (s)—C-118
TONER CABLE COMPUTER SYSTEMS (s)—C-179
VIDEO WEST (s)—C-100
WLM CONSULTANTS (s)—C-131

0600-2150

Transcription

INTERSOUND (s)—C-82
JOURNAL GRAPHICS INC. (s)—C-83

0600-2160

Turnkey Construction

A.F. ASSOCIATES INC. (s)—C-137
ALPHA VIDEO & ELECTRONICS CO. (s)—C-139
ANDREW CORP. (s)—C-140
ANTENNA TECHNOLOGY (s)—C-140
THE AUSTIN CO. (s)—C-105
BASYS LAKART INC. (s)—C-143
BLAIR MEDIA INC. (s)—C-106
CABLE SEARCH ASSOCIATES (s)—C-106
CENTRAL TOWER INC. (s)—C-146
COMMUNICATION TECHNOLOGIES INC. (s)—C-108
COMMUNICATIONS SYSTEMS GROUP (s)—C-148
COMWAVE (s)—C-149
CONTEL FEDERAL SYSTEMS SECTOR (s)—C-108
THE COSTELOW CO. INC. (s)—C-149
CTI INSTALLATIONS INC. (s)—C-149
DSI COMMUNICATIONS INC. (s)—C-110
FOURSQUARE COMMUNICATIONS INC. (s)—C-111
GRICH BROADCAST CONSULTANTS (s)—C-79
GROUP 3 DEVELOPMENT (s)—C-111
HAMILTON COMMUNICATIONS CONSULTANTS INC. (s)—C-111
HARRIS ALLIED BROADCAST EQUIPMENT (s)—C-156
THE HOLT CORP. (s)—C-126
J. C. HUMKE & ASSOCIATES INC. (s)—C-112
IEC CO. (s)—C-157
IMMAD BROADCAST SERVICES (s)—C-157, C-112
T. F. KIRKMAN INC. (s)—C-113
K-TECH (s)—C-160
LDL COMMUNICATIONS INC. (s)—C-160
LIGHTNING ELECTRIC OF PENNSYLVANIA INC. (s)—C-161
RADIO TOWER CO. INC. (s)—C-170
REEVES A/V SYSTEMS INC. (s)—C-92
ROSNER TELEVISION SYSTEMS INC. (s)—C-116
SEMO COMMUNICATIONS CORP. (s)—C-116
SG COMMUNICATIONS (s)—C-173
SPECTRUM PLANNING INC. (s)—C-118
STRUCTURAL SYSTEMS TECHNOLOGY INC. (s)—C-118
SUPERIOR COMMUNICATIONS CONSTRUCTION INC. (s)—C-175
SWAGER COMMUNICATIONS INC. (s)—C-175
TECHNOV INDUSTRIES LTD. (s)—C-176
TELE-ENGINEERING CORP. (s)—C-177
TELE-MEASUREMENTS INC. (s)—C-118
TELEVISION TURNKEY SERVICES (s)—C-118
UTILITY TOWER CO. (s)—C-180
T. J. VAUGHAN & ASSOCIATES (s)—C-119
VIDEO MANAGEMENT CONSULTANTS (s)—C-119
VIDEOPHILE INC. (s)—C-119
WESTERN TELE-COMMUNICATIONS INC. (s)—C-183
WIRELESS CABLE CONNECTION INC. (s)—C-120
WOLF COACH INC. (s)—C-184

0600-2180

Turnkey Installation

A.F. ASSOCIATES INC. (s)—C-137
ALPHA VIDEO & ELECTRONICS CO. (s)—C-139
ANDREW CORP. (s)—C-140
ANTENNA TECHNOLOGY (s)—C-140
AUDIOVISUAL INC. (s)—C-142
THE AUSTIN CO. (s)—C-105
BLAIR MEDIA INC. (s)—C-106
BROADCAST MICROWAVE SERVICES INC. (s)—C-144
CABLETEK CENTER PRODUCTS INC. (s)—C-145
CATV SUBSCRIBER SERVICES INC. (s)—C-107
CENTRAL TOWER INC. (s)—C-146
CHANNEL MASTER (s)—C-146
COMARK COMMUNICATIONS INC. (s)—C-148

COMMUNICATION TECHNOLOGIES INC. (s)—C-108
COMMUNICATIONS SYSTEMS GROUP (s)—C-148
COMSAT VIDEO ENTERPRISES (s)—C-108
COMWAVE (s)—C-149
CONTEL FEDERAL SYSTEMS SECTOR (s)—C-108
CTI INSTALLATIONS INC. (s)—C-149
DSI COMMUNICATIONS INC. (s)—C-110
EMCEE (s)—C-152
GODWIN'S DIS-K SATELLITE SYSTEMS INC. (s)—C-155
GRICH BROADCAST CONSULTANTS (s)—C-79
HAMILTON COMMUNICATIONS CONSULTANTS INC. (s)—C-111
HARRIS ALLIED BROADCAST EQUIPMENT (s)—C-156
THE HOLT CORP. (s)—C-126
J. C. HUMKE & ASSOCIATES INC. (s)—C-112
IEC CO. (s)—C-157
IMMAD BROADCAST SERVICES (s)—C-112
INTERNATIONAL MICROWAVE CORP. (s)—C-158
K-TECH (s)—C-160
L & R COMMUNICATIONS LTD. (s)—C-160
LANDY ASSOCIATES INC. (s)—C-160
LARCAN COMMUNICATIONS EQUIPMENT INC. (s)—C-160
LOL COMMUNICATIONS INC. (s)—C-160
LIGHTNING ELECTRIC OF PENNSYLVANIA INC. (s)—C-161
MICRODYNE CORP. (s)—C-164
MTL SYSTEMS INC. (s)—C-87
ORCHARD COMMUNICATIONS INC. (s)—C-167
ROBERT J. PELLETIER ASSOCIATES (s)—C-115
PRODUCTION & SATELLITE SERVICES INC. (PSSI) (s)—C-91
REEVES A/V SYSTEMS INC. (s)—C-92
ROSNER TELEVISION SYSTEMS INC. (s)—C-116
SCIENTIFIC-ATLANTA INC. (s)—C-172
BILL SIMS PARTNERS (s)—C-116
SPECTRUM PLANNING INC. (s)—C-118
STATUSYSTEM INC. (s)—C-175
SUPERIOR COMMUNICATIONS CONSTRUCTION INC. (s)—C-175
SWAGER COMMUNICATIONS INC. (s)—C-175
TECHNOV INDUSTRIES LTD. (s)—C-176
TELE-ENGINEERING CORP. (s)—C-177, C-118
TELE-MEASUREMENTS INC. (s)—C-118
TELEVISION TECHNOLOGY CORP. (s)—C-178
TVI (s)—C-180
UTILITY TOWER CO. (s)—C-180
VARIAN TVT (s)—C-180
T. J. VAUGHAN & ASSOCIATES (s)—C-119
VIDEO MANAGEMENT CONSULTANTS (s)—C-119
VIDEOMEDIA (s)—C-182
VIDEOPHILE INC. (s)—C-119
WESTERN TELE-COMMUNICATIONS INC. (s)—C-183
WIRELESS CABLE CONNECTION INC. (s)—C-120
WOLF COACH INC. (s)—C-184
WSI CORP. (s)—C-120

0600-2200

Turnkey Studios

A.F. ASSOCIATES INC. (s)—C-137
ALPHA VIDEO & ELECTRONICS CO. (s)—C-139
AUDIO BROADCAST GROUP INC. (s)—C-141
THE AUSTIN CO. (s)—C-105
BIZNET (s)—C-70
BLAIR MEDIA INC. (s)—C-106
CLASSIC ENTERTAINMENT PRODUCTIONS (s)—C-73
COMMUNICATION TECHNOLOGIES INC. (s)—C-108
DSI COMMUNICATIONS INC. (s)—C-110
IMERO FIORENTINO ASSOCIATES INC. (s)—C-110
GANNETT PRODUCTION SERVICES/KUSA-TV (s)—C-78
GRICH BROADCAST CONSULTANTS (s)—C-79
GROUP 3 DEVELOPMENT (s)—C-111
HAMILTON COMMUNICATIONS CONSULTANTS INC. (s)—C-111
HARRIS ALLIED BROADCAST EQUIPMENT (s)—C-156
J. C. HUMKE & ASSOCIATES INC. (s)—C-112
IMMAD BROADCAST SERVICES (s)—C-112
WALTER J. KLEIN CO. LTD. (s)—C-83
LANDY ASSOCIATES INC. (s)—C-160
MILNER-FENWICK INC. (s)—C-87
PACIFIC RECORDERS & ENGINEERING CORP. (s)—C-167
ROBERT J. PELLETIER ASSOCIATES (s)—C-115
REEVES A/V SYSTEMS INC. (s)—C-92
GLENN ROLAND FILMS (s)—C-93
ROSNER TELEVISION SYSTEMS INC. (s)—C-116
STATUSYSTEM INC. (s)—C-175
TECHNOV INDUSTRIES LTD. (s)—C-176
TELE-MEASUREMENTS INC. (s)—C-118
TPC COMMUNICATIONS INC. (s)—C-97
VIDEO MANAGEMENT CONSULTANTS (s)—C-119
VIDEOMEDIA (s)—C-182
WIRELESS CABLE CONNECTION INC. (s)—C-120

0600-2210

TV Rights

AMATEUR VIDEO NEWS NETWORK INC. (AVNN) (s)—C-68
AWARD FILMS/VIDEO (s)—C-69
FILMS FOR EDUCATORS/FILMS FOR TELEVISION (s)—C-77
FILMS OF INDIA (s)—C-77
INTERAMA INC. (s)—C-81
INTERMEDIA ARTS MINNESOTA (s)—C-112
NEW ZOO REVUE (s)—C-89
TOM PARKER MOTION PICTURES (s)—C-90
PETER RODGERS ORGANIZATION (s)—C-93
TRANS WORLD INTERNATIONAL INC. (s)—C-97
VIDEO-CINEMA FILMS INC. (s)—C-100
WALTER S. WYDRO CONSULTANTS (s)—C-131

0600-2220

Video Post-Production Facilities

ABN/FOCAL POINT TV NEWS NETWORK (s)—C-67
A.F. ASSOCIATES INC. (s)—C-137
ALLEGRO PRODUCTIONS INC. (s)—C-68
JOHN E. ALLEN INC. (s)—C-68
ALLIED CAPITAL CORP. (s)—C-121
AMERICAN MOTION PICTURES (s)—C-105, C-68
ATLANTIC VIDEO INC. (s)—C-69
THE AUSTIN CO. (s)—C-105
ROBERT BARON & ASSOCIATES (s)—C-69
BASYS LAKART INC. (s)—C-143
BAVARIA FILM GmbH (s)—C-69
BEXEL CORP. (s)—C-70
BIZNET (s)—C-70
BONNEVILLE MEDIA COMMUNICATIONS (s)—C-70
BROADCAST NEWS & PRODUCTION (s)—C-70
BURLINGTON AUDIO/VIDEO TAPES INC. (s)—C-144
CABLE VIDEO ENTERTAINMENT INC. (s)—C-71
STEVE CAMPUS PRODUCTIONS INC. (s)—C-71
CAMRAC STUDIOS (s)—C-71
CAPITOL TELEVISION INC. (s)—C-71
CAPITOL VIDEO COMMUNICATIONS INC. (s)—C-71
CATALYST PRODUCTION SERVICES (s)—C-72
CENTER VIDEO INDUSTRIAL CO. INC. (s)—C-146
CHRISTIAN TELEVISION NETWORK (s)—C-72
CINECRAFT INC. (s)—C-73
CINEMA ARTS INC. (s)—C-73
CLASSIC ENTERTAINMENT PRODUCTIONS (s)—C-73
COMMUNICREATIONS INC. (s)—C-73
COMPRO PRODUCTIONS (s)—C-73
COMSAT VIDEO ENTERPRISES (s)—C-108
COMTEL VIDEO SERVICES INC. (s)—C-108, C-73
CONSOLIDATED FILM INDUSTRIES (s)—C-73
CONTINENTAL FILM PRODUCTIONS CORP. (s)—C-73
CORNWALL ASSOCIATES INC. (s)—C-108
CROSSPOINT PRODUCTIONS (s)—C-74
CUSTOM FILMS/VIDEO INC. (s)—C-74
CYCLE SAT (s)—C-74
DREW ASSOCIATES INC. (s)—C-75
DU ART VIDEO (s)—C-75
DYNOCOMM PRODUCTIONS (s)—C-110, C-75
EDITEL (s)—C-75
EDITEL-CHICAGO (s)—C-75
F & F PRODUCTIONS (s)—C-153
FIRST CHICAGO TELEMEDIA SERVICES (s)—C-77
FIRST LIGHT VIDEO PUBLISHING (s)—C-77
GANNETT PRODUCTION SERVICES/KUSA-TV (s)—C-78
GERREN TELEVISION NETWORK (s)—C-78
GGP SPORTS (s)—C-78
JEFF GOLD PRODUCTIONS INC. (s)—C-78
HBO STUDIO PRODUCTIONS (s)—C-80
HOLLYWOOD NEWSREEL SYNDICATE INC. (s)—C-81
HOLLYWOOD VAULTS INC. (s)—C-81
IASUS MOBILE SYSTEMS INC. (s)—C-112
IMMAD BROADCAST SERVICES (s)—C-157, C-112
INTERCONTINENTAL TELEVIDEO INC. (s)—C-112
INTERMEDIA ARTS MINNESOTA (s)—C-112, C-81
INTERSOUND (s)—C-82
LASER EDIT INC. (s)—C-84
LBS COMMUNICATIONS INC. (s)—C-84
LeSEA BROADCASTING NETWORK (s)—C-84
LIGHTSCAPE PRODUCTIONS INC. (s)—C-84
LIMELITE VIDEO INC. (s)—C-84
MAJOR LEAGUE BASEBALL PRODUCTIONS (s)—C-85
M&M SYNDICATIONS (s)—C-85
THE MEDIA EXCHANGE INC. (s)—C-86
MEDIA TECHNOLOGY ASSOCIATES LTD. (s)—C-114
METROWEST COMMUNICATIONS GROUP (s)—C-114
METROWEST COMMUNICATIONS GROUP INC. (s)—C-86
MICOR VIDEO EQUIPMENT SALES INC. (s)—C-164
WARREN MILLER ENTERTAINMENT (s)—C-87
MINCEY PRODUCTIONS INC. (s)—C-87
MORRIS VIDEO (s)—C-87
MTL SYSTEMS INC. (s)—C-87
NATIONAL VIDEO ASSOCIATES (s)—C-114
NEW VISION-BETACAM (s)—C-89
NFL FILMS INC. (s)—C-89
NORTHEAST VIDEO-WESTCHESTER (s)—C-89
NORTHWEST MOBILE TELEVISION (s)—C-89
OGLETREE PRODUCTIONS (s)—C-89
OURTOWN TELEVISION PRODUCTIONS LTD. (s)—C-90
ALVIN H. PERLMUTTER INC. (s)—C-91
PILOT PRODUCTIONS INC. (s)—C-91
POINT OF VIEW PRODUCTIONS (s)—C-91
POTOMAC TELEVISION/COMMUNICATIONS (s)—C-91
PRODUCTION MASTERS INC. (s)—C-91
THE PRODUCTION STUDIO INC. (s)—C-91
PROSERV TELEVISION (s)—C-115
RALEIGH STUDIOS (s)—C-92
ROCK SOLID PRODUCTIONS (s)—C-93
GLENN ROLAND FILMS (s)—C-93
WARREN ROSENBERG VIDEO SERVICES (s)—C-93
ROSNER TELEVISION SYSTEMS INC. (s)—C-116
ROYAL COMMUNICATIONS INTERNATIONAL INC. (s)—C-93
62nd STREET PRODUCTIONS (s)—C-94
SKAGGS TELECOMMUNICATIONS SERVICE (s)—C-94
RICK SPALLA VIDEO PRODUCTIONS (s)—C-95
SUDBOROUGH PRODUCTIONS (s)—C-95
SWAIN FILM & VIDEO (s)—C-96
TAILFORD COOPER INC. (s)—C-118
TAPE-FILM INDUSTRIES (s)—C-96
TECHNISONIC STUDIOS INC. (s)—C-96
TELE-MEASUREMENTS INC. (s)—C-118
TPC COMMUNICATIONS INC. (s)—C-97
TRANS-AMERICAN VIDEO INC. (s)—C-97
VIDEOMEDIA (s)—C-182
THE VIDEO TAPE CO. (VTC) (s)—C-182
VIDEO WEST (s)—C-100
VIDEOWORKS (s)—C-100
VISNEWS INTERNATIONAL (s)—C-100
VSC POST (s)—C-100
VSI/GLOBAL VIDEO INC. (s)—C-100
WESTERN TELE-COMMUNICATIONS INC. (s)—C-183
WINDSOR DIGITAL (s)—C-103
WLM CONSULTANTS (s)—C-131
WNET/THIRTEEN (s)—C-103
WORLDWIDE TELEVISION NEWS CORP. (s)—C-103
WTTW CHANNEL 11 (s)—C-104
Z-AXIS CORP. (s)—C-104

0600-2240

Video Equipment Refurbishing

ALPHA VIDEO & ELECTRONICS CO. (s)—C-139
AUDIOVISUAL INC. (s)—C-142
THE CAMERA MART INC. (s)—C-145
CECO COMMUNICATIONS INC. (s)—C-146
CENTER VIDEO INDUSTRIAL CO. INC. (s)—C-146
IMMAD BROADCAST SERVICES (s)—C-112
MERLIN ENGINEERING WORKS (s)—C-163
TELE-MEASUREMENTS INC. (s)—C-118
TENTEL CORP. (s)—C-178
VIDEO MANAGEMENT CONSULTANTS (s)—C-119

0600-2260

Video Cartridge Reloading

AUDICO CHICAGO INC. (s)—C-141
STUDIO FILM & TAPE INC. (s)—C-95

0600-2280

Videotape Duplication

ABN/FOCAL POINT TV NEWS NETWORK (s)—C-67
ALLEGRO PRODUCTIONS INC. (s)—C-68
JOHN E. ALLEN INC. (s)—C-68
AMERICAN MOTION PICTURES (s)—C-105, C-68
ATLANTIC VIDEO INC. (s)—C-69
BAVARIA FILM GmbH (s)—C-69
BEXEL CORP. (s)—C-70

BONNEVILLE MEDIA COMMUNICATIONS (s)—C-70
BROADCAST NEWS & PRODUCTION (s)—C-70
BROADCAST STANDARDS INC. (s)—C-70
BURLINGTON AUDIO/VIDEO TAPES INC. (s)—C-144
CABLE FILMS & CABLE VIDEO (s)—C-71
CABLE VIDEO ENTERTAINMENT INC. (s)—C-71
CAPITOL TELEVISION INC. (s)—C-71
CAPITOL VIDEO COMMUNICATIONS INC. (s)—C-71
CATALYST PRODUCTION SERVICES (s)—C-72
CENTER VIDEO INDUSTRIAL CO. INC. (s)—C-146
CENTERCOM INC. (s)—C-72
CHRISTIAN TELEVISION NETWORK (s)—C-72
CHURCH OF THE NAZARENE (s)—C-72
CINE MAGNETICS VIDEO & FILM LABORATORIES (s)—C-72
CINECRAFT INC. (s)—C-73
CINEMA ARTS INC. (s)—C-73
COMPRO PRODUCTIONS (s)—C-73
COMTEL VIDEO SERVICES INC. (s)—C-108, C-73
CONTINENTAL FILM PRODUCTIONS CORP. (s)—C-73
CROSSPOINT PRODUCTIONS (s)—C-74
CYCLE SAT (s)—C-74
DNR PRODUCTIONS INC. (s)—C-151
DU ART VIDEO (s)—C-75
DYNOCOMM PRODUCTIONS (s)—C-110
FILMACK STUDIOS (s)—C-77
FILM CORE (s)—C-77
FISHING THE WEST (s)—C-77
FORMAN PRODUCTIONS INC. (s)—C-77
FUTURE PRODUCTIONS INC. (s)—C-154
GANNETT PRODUCTION SERVICES/KUSA-TV (s)—C-78
GERREN TELEVISION NETWORK (s)—C-78
GGP SPORTS (s)—C-78
HBO STUDIO PRODUCTIONS (s)—C-80
HOLLYWOOD NEWSREEL SYNDICATE INC. (s)—C-81
INTERCONTINENTAL TELEVIDEO INC. (s)—C-112
INTERMEDIA ARTS MINNESOTA (s)—C-81
INTERNATIONAL CONTACT INC. (s)—C-81
INTERSOUND (s)—C-82
LASER EDIT INC. (s)—C-84
LBS COMMUNICATIONS INC. (s)—C-84
LEGACY PRODUCTIONS LTD. (s)—C-84
LIGHTSCAPE PRODUCTIONS INC. (s)—C-84
MAJOR LEAGUE BASEBALL PRODUCTIONS (s)—C-85
M&M SYNDICATIONS (s)—C-85
THE MEDIA EXCHANGE INC. (s)—C-86
METROWEST COMMUNICATIONS GROUP (s)—C-86, C-114
MILNER-FENWICK INC. (s)—C-87
MINCEY PRODUCTIONS INC. (s)—C-87
MODERN TALKING PICTURE SERVICE INC. (s)—C-87
MORRIS VIDEO (s)—C-87
MOVIECRAFT INC. (s)—C-87
MTL SYSTEMS INC. (s)—C-87
NATIONAL VIDEO ASSOCIATES (s)—C-114
NFL FILMS INC. (s)—C-89
NORTHEAST VIDEO-WESTCHESTER (s)—C-89
OGLETREE PRODUCTIONS (s)—C-89
POTOMAC TELEVISION/COMMUNICATIONS (s)—C-91
ROCK SOLID PRODUCTIONS (s)—C-93
GLENN ROLAND FILMS (s)—C-93
WARREN ROSENBERG VIDEO SERVICES (s)—C-93
RW PRODUCTIONS (s)—C-93
62nd STREET PRODUCTIONS (s)—C-94
SKAGGS TELECOMMUNICATIONS SERVICE (s)—C-94
RICK SPALLA VIDEO PRODUCTIONS (s)—C-95
STERLING COMMUNICATIONS (s)—C-95
TAPE-FILM INDUSTRIES (s)—C-96
TECHNISONIC STUDIOS INC. (s)—C-96
TECHNOV INDUSTRIES LTD. (s)—C-176
TPC COMMUNICATIONS INC. (s)—C-97
TRANS-AMERICAN VIDEO INC. (S)—C-97
VAUGHN COMMUNICATIONS GROUP 3 (s)—C-182
THE VIDEO TAPE CO. (VTC) (s)—C-182
VIDEO WEST (s)—C-100
VIDEOWORKS (s)—C-100
VISNEWS INTERNATIONAL (s)—C-100
VSC POST (s)—C-100
VSI/GLOBAL VIDEO INC. (s)—C-100
WINDSOR DIGITAL (s)—C-103
W.R.S. MOTION PICTURE & VIDEO LABS (s)—C-103
Z-AXIS CORP. (s)—C-104

0600-2300

Videotape Editing

ABN/FOCAL POINT TV NEWS NETWORK (s)—C-67
ALLEGRO PRODUCTIONS INC. (s)—C-68
AMERICAN MOTION PICTURES (s)—C-105, C-68
ATLANTIC VIDEO INC. (s)—C-69
BAVARIA FILM GmbH (s)—C-69
BEXEL CORP. (s)—C-70
BIZNET (s)—C-70
BONNEVILLE MEDIA COMMUNICATIONS (s)—C-70
BROADCAST NEWS & PRODUCTION (s)—C-70
BROADCAST STANDARDS INC. (s)—C-70
BURLINGTON AUDIO/VIDEO TAPES INC. (s)—C-144
CABLE VIDEO ENTERTAINMENT INC. (s)—C-71
STEVE CAMPUS PRODUCTIONS INC. (s)—C-71
CAMRAC STUDIOS (s)—C-71
CAPITOL TELEVISION INC. (s)—C-71
CAPITOL VIDEO COMMUNICATIONS INC. (s)—C-71
CATALYST PRODUCTION SERVICES (s)—C-72
CENTER VIDEO INDUSTRIAL CO. INC. (s)—C-146
CHURCH OF THE NAZARENE (s)—C-72
CINECRAFT INC. (s)—C-73
CLASSIC ENTERTAINMENT PRODUCTIONS (s)—C-73
COMMUNICREATIONS INC. (s)—C-73
COMPRO PRODUCTIONS (s)—C-73
COMSAT VIDEO ENTERPRISES (s)—C-108
CONTINENTAL FILM PRODUCTIONS CORP. (s)—C-73
WILLIAM L. COOPER PRODUCTIONS INC. (s)—C-73
CROSSPOINT PRODUCTIONS (s)—C-74
CUSTOM FILMS/VIDEO INC. (s)—C-74
CYCLE SAT (s)—C-74
DAP TV ASSOCIATES (s)—C-74
DNR PRODUCTIONS INC. (s)—C-151
DREW ASSOCIATES INC. (s)—C-75
DU ART VIDEO (s)—C-75
DYNOCOMM PRODUCTIONS (s)—C-110, C-75
EDITEL (s)—C-75
EDITEL-CHICAGO (s)—C-75
F & F PRODUCTIONS (s)—C-153
FILM CORE (s)—C-77
FIRST CHICAGO TELEMEDIA SERVICES (s)—C-77
FIRST LIGHT VIDEO PUBLISHING (s)—C-77
FORMAN PRODUCTIONS INC. (s)—C-77
GANNETT PRODUCTION SERVICES/KUSA-TV (s)—C-78
GERREN TELEVISION NETWORK (s)—C-78
GGP SPORTS (s)—C-78
JEFF GOLD PRODUCTIONS INC. (s)—C-78
GOODWAY MARKETING INC. (s)—C-111
HBO STUDIO PRODUCTIONS (s)—C-80
HOLLYWOOD NEWSREEL SYNDICATE INC. (s)—C-81
IASUS MOBILE SYSTEMS INC. (s)—C-112
INTERCONTINENTAL TELEVIDEO INC. (s)—C-112
INTERMEDIA ARTS MINNESOTA (s)—C-81
INTERSOUND (s)—C-82
LASER EDIT INC. (s)—C-84
LBS COMMUNICATIONS INC. (s)—C-84
LeSEA BROADCASTING NETWORK (s)—C-84
LIGHTSCAPE PRODUCTIONS INC. (s)—C-84
LIMELITE VIDEO INC. (s)—C-84
MAJOR LEAGUE BASEBALL PRODUCTIONS (s)—C-85
M&M SYNDICATIONS (s)—C-85
MEDALLION TELEVISION ENTERPRISES INC. (s)—C-86
THE MEDIA EXCHANGE INC. (s)—C-86
METROWEST COMMUNICATIONS GROUP (s)—C-86, C-114
WARREN MILLER ENTERTAINMENT (s)—C-87
MILNER-FENWICK INC. (s)—C-87
MINCEY PRODUCTIONS INC. (s)—C-87
MODERN TALKING PICTURE SERVICE INC. (s)—C-87
MORRIS VIDEO (s)—C-87
MOTION PICTURE ENTERPRISES INC. (s)—C-87
MOVIECRAFT INC. (s)—C-87
MTL SYSTEMS INC. (s)—C-87
NATIONAL VIDEO ASSOCIATES (s)—C-114
NEW VISION-BETACAM (s)—C-89
NFL FILMS INC. (s)—C-89
OURTOWN TELEVISION PRODUCTIONS LTD. (s)—C-90
ALVIN H. PERLMUTTER INC. (s)—C-91
PILOT PRODUCTIONS INC. (s)—C-91
POINT OF VIEW PRODUCTIONS (s)—C-91
POTOMAC TELEVISION/COMMUNICATIONS (s)—C-91
PRODUCTION MASTERS INC. (s)—C-91
PROSERV TELEVISION (s)—C-115
ROCK SOLID PRODUCTIONS (s)—C-93
GLENN ROLAND FILMS (s)—C-93
WARREN ROSENBERG VIDEO SERVICES (s)—C-93
ROYAL COMMUNICATIONS INTERNATIONAL INC. (s)—C-93
RW PRODUCTIONS (s)—C-93
62nd STREET PRODUCTIONS (s)—C-94
SKAGGS TELECOMMUNICATIONS SERVICE (s)—C-94
RICK SPALLA VIDEO PRODUCTIONS (s)—C-95
STERLING COMMUNICATIONS (s)—C-95
SUDBOROUGH PRODUCTIONS (s)—C-95
SUN TELEVISION (s)—C-96
SWAIN FILM & VIDEO (s)—C-96
TAILFORD COOPER INC. (s)—C-118
TANNEBRINE ROSE ASSOC. INC. (s)—C-96
TAPE-FILM INDUSTRIES (s)—C-96
TECHNISONIC STUDIOS INC. (s)—C-96
TECHNOV INDUSTRIES LTD. (s)—C-176
TELE-MEASUREMENTS INC. (s)—C-118
TPC COMMUNICATIONS INC. (s)—C-97
TRANS-AMERICAN VIDEO INC. (s)—C-97
TROMA INC. (s)—C-98
VIDEOMEDIA (s)—C-182
VIDEO WEST (s)—C-100
VIDEOWORKS (s)—C-100
VISNEWS INTERNATIONAL (s)—C-100
VSC POST (s)—C-100
VSI/GLOBAL VIDEO INC. (s)—C-100
WESTERN TELE-COMMUNICATIONS INC. (s)—C-183
WNET/THIRTEEN (s)—C-103
WORLDWIDE TELEVISION NEWS CORP. (s)—C-103
Z-AXIS CORP. (s)—C-104

0600-2360

Wiring

ANTENNA TECHNOLOGY (s)—C-140
AUDIOVISUAL INC. (s)—C-142
BAF COMMUNICATIONS CORP. (s)—C-142
BASYS LAKART INC. (s)—C-143
CABLETEK CENTER PRODUCTS INC. (s)—C-145
DSI COMMUNICATIONS INC. (s)—C-110
J. C. HUMKE & ASSOCIATES INC. (s)—C-112
IEC CO. (s)—C-157
IMMAD BROADCAST SERVICES (s)—C-157, C-112
METROPOLITAN ELECTRIC MANUFACTURING CO. (s)—C-163
ROBERT J. PELLETIER ASSOCIATES (s)—C-115
SIECOR CORP. (s)—C-173
SUPERIOR COMMUNICATIONS CONSTRUCTION INC. (s)—C-175
TECHNOV INDUSTRIES LTD. (s)—C-176
TELE-MEASUREMENTS INC. (s)—C-177
TELEVISION TURNKEY SERVICES (s)—C-118
VIDEOPHILE INC. (s)—C-119

0610 PROGRAM PRODUCTION/ DISTRIBUTION/ SYNDICATION

0610-0010

Advertising

AD*VANTAGE INC. (p & d & s)—C-67
BONNEVILLE MEDIA COMMUNICATIONS (p)—C-70
BOZELL INC. (p & s)—C-70
BROADCAST DATA SYSTEMS (d & s)—C-133
CAMELOT ENTERTAINMENT SALES INC. (s)—C-71
CAPITAL CITIES/ABC VIDEO ENTERPRISES INC. (d)—C-71
CAPITOL TELEVISION INC. (p)—C-71
CASCOM SYNDICATION INC. (p, s & d)—C-72
WARREN MILLER ENTERTAINMENT (p)—C-87
MINCEY PRODUCTIONS INC. (p)—C-87
POTOMAC TELEVISION/COMMUNICATIONS (p)—C-91
PUBLIC BROADCAST MARKETING INC. (d)—C-61
RENEGADE PRODUCTIONS (p)—C-92
RW PRODUCTIONS (p)—C-93
ZANE SEGAL PRODUCTIONS (p & d)—C-94
THE TEL A CAST GROUP (p)—C-96
UNIVISION INC. (d)—C-119
VENARD FILMS LTD. (p & d)—C-99
VIDEO ENTERPRISES INC. (p)—C-100
WESTERN TELE-COMMUNICATIONS INC. (d)—C-183

0610-0020

Animation

ABC DISTRIBUTION CO. (p & d)—C-67
ABN/FOCAL POINT TV NEWS NETWORK (p)—C-67
ACAMA FILMS (d)—C-67
ADLER VIDEO MARKETING LTD. (d)—C-67
ALDEN FILMS/FILMS OF THE NATIONS (p & d)—C-68
ALLEGRO PRODUCTIONS INC. (p & d)—C-68
ANIFORMS INC. (p)—C-68
ANIMART FX (p)—C-68
ARP FILMS INC. (d)—C-69
ATLANTIC VIDEO INC. (p)—C-69
AWARD FILMS/VIDED (d)—C-69
BAJUS-JONES FILM CORP. (p)—C-69
BANDELIER INC. (p)—C-69
BARR FILMS (p & d)—C-69
BAVARIA FILM GmbH (p & d)—C-69
BRAVERMAN PRODUCTIONS INC. (p)—C-70
BUZZCO ASSOCIATES INC. (p)—C-71

STEVE CAMPUS PRODUCTIONS INC. (p)—C-71
CAPITOL VIDEO COMMUNICATIONS INC. (p)—C-71
CASCOM SYNDICATION INC. (p & s & d)—C-72
CATALYST PRODUCTION SERVICES (p)—C-72
CHILDREN'S TELEVISION WORKSHOP (p & d)—C-72
CINE-GROUPE (p & d)—C-72
CINECRAFT INC. (p)—C-73
CLASSIC ENTERTAINMENT PRODUCTIONS (p)—C-73
CLASTER TELEVISION INC. (s)—C-73
COE FILM ASSOCIATES INC. (d)—C-73
CONTINENTAL FILM PRODUCTIONS CORP. (p)—C-73
CORAL PICTURES CORP. (d)—C-73
CORI FILMS INTERNATIONAL (d)—C-73
THE CRIME CHANNEL (d & s)—C-74
D & R ANIMATION (p)—C-74
DIGITAL ARTS (d)—C-150
DNR PRODUCTIONS INC. (p)—C-151
MICHAEL DUNN PRODUCTIONS (p)—C-75
EDITEL-CHICAGO (p)—C-75
ENOKI FILMS USA INC. (p & d)—C-76
ENTERTAINMENT PROGRAMMING SERVICES LTD. (d)—C-76
ENVOY PRODUCTIONS INC. (p & s)—C-76
EXCEL TELEMEDIA INTERNATIONAL CORP. (d & s)—C-76
EXPANDED ENTERTAINMENT (p & d)—C-76
FILMFAIR (p)—C-77
FILMFAIR COMMUNICATIONS (p & d)—C-77
FILMWORLD TELEVISION INC. (d)—C-77
FOX/LORBER ASSOCIATES INC. (d & s)—C-77
FREMANTLE INTERNATIONAL INC./TALBOT TELEVISION LTD. (d)—C-78
GERREN TELEVISION NETWORK (p & d & s)—C-78
GLOBAL VISION GROUP (d)—C-78
GOULD ENTERTAINMENT CORP. (d)—C-79
GRANADA TELEVISION INTERNATIONAL LTD. (d)—C-79
SHERRY GRANT ENTERPRISES INC. (p & d)—C-79
THE ART GREENFIELD CO. (d & s)—C-79
GRIFFITH & TEKUSHAN INC. (p)—C-79
GROUP W PRODUCTIONS (s)—C-79
LARRY HARMON PICTURES CORP. (d)—C-80
HARMONY GOLD USA INC. (p & d)—C-80
HEARST ENTERTAINMENT (p & d)—C-80
HEMDALE FILM CORP. (d)—C-80
I.N.I. ENTERTAINMENT GROUP INC. (p & d & s)—C-81
INTERAMA INC. (p, d & s)—C-81
IBS/INTERNATIONAL BROADCAST SYSTEMS LTD. (d)—C-81
INTERNATIONAL BROADCAST SYSTEMS INC. (d)—C-112
INTERNATIONAL CONTACT INC. (p)—C-81
INTERNATIONAL TELE-FILM ENTERPRISES LTD. (d)—C-82
INTERNATIONAL TELEVISION FILM DISTRIBUTING CO (d)—C-82
INTERVISION INC. (d)—C-82
IRIS FILMS INC. (p)—C-82
ITALTOONS CORP. (p & d)—C-82
GORDON JONES PROGRAMMING (d)—C-82
MIKE JONES FILM CORP. (p)—C-83
K & H PRODUCTIONS INC. (p)—C-83
KING WORLD PRODUCTIONS (d)—C-83
WALTER J. KLEIN CO. LTD. (p)—C-83
KUSHNER LOCKE CO. INC. (p & d)—C-83
LBS COMMUNICATIONS INC. (d)—C-84
LIMELITE VIDEO INC. (p)—C-84
MAJESTIC ENTERTAINMENT INC. (d & s)—C-85
MCA TV INTERNATIONAL (d)—C-85
MG/PERIN INC. (d & p)—C-86
MILNER-FENWICK INC. (p & d)—C-87
MORRIS VIDEO (p & d)—C-87
MULLER MEDIA INC. (d)—C-88
NATIONAL FILM BOARD OF CANADA (d)—C-88
NBC ENTERPRISES INC. (p & d)—C-88
NCTV, NATIONAL COLLEGE TELEVISION (p & d)—C-88
NEW CENTURY TELECOMMUNICATIONS (d)—C-89
NEW WORLD TELEVISION (p & d & s)—C-89
NIPPON ANIMATION CO. (p & d)—C-89
ORBIS COMMUNICATIONS INC. (d)—C-89
PANTOMIME PICTURES INC. (p)—C-90
TOM PARKER MOTION PICTURES (d)—C-90
PERENNIAL PICTURES FILM CORP. (p & d & s)—C-91
PETERS PRODUCTIONS (p & d)—C-91
PHOENIX/BFA FILMS & VIDEO INC. (d)—C-91
PRODUCTION MASTERS INC. (p)—C-91
THE PROGRAM EXCHANGE (d)—C-91
PROMARK (d)—C-91
PUNCH FILMS INC. (p)—C-92
PYRAMID FILMS CORP. (d)—C-92
QUARTET FILMS INC. (p)—C-92
RADIO & TELEVISION PACKAGERS INC. (p & d)—C-92
REEL MOVIES INTERNATIONAL (d & s)—C-92
REPUBLIC PICTURES CORP. (d)—C-92
GLENN ROLAND FILMS (p & d)—C-93
ROYAL COMMUNICATIONS INTERNATIONAL INC. (p & d)—C-93
LOU SCHEIMER PRODUCTIONS (p)—C-94
SFM MEDIA CORP. (d)—C-94
SKAGGS TELECOMMUNICATIONS SERVICE (p)—C-94
SONY PICTURES INTERNATIONAL TELEVISION (p & d)—C-94
SPORTLITE FILMS/VIDEO (d)—C-95
TAPE-FILM INDUSTRIES (d)—C-96
TELEVISION PROGRAM ENTERPRISES/OPERATION PRIME TIME (d)—C-97
TEXSCAN CORP. (p)—C-178
THE:30 AIRBORNE (p & d & s)—C-97
TRIO VISUAL EFFECTS (p)—C-98
TURNER PROGRAM SERVICES (p & d & s)—C-98
TV HORIZONS (s)—C-98
UNION SYNDICALE DE LA PRODUCTION AUDIOVISUELLE (USPA) (p)—C-99
UNUSUAL FILMS (p & d)—C-99
UPA PRODUCTIONS OF AMERICA (p & d)—C-99
VIACOM INTERNATIONAL INC. (p & d & s)—C-99
VIDEOWORKS (p)—C-100
WALT DISNEY STUDIOS (p & d)—C-102
WARNER BROTHERS TELEVISION DISTRIBUTION (p & d)—C-102
WESTERN INTERNATIONAL SYNDICATION (d & s)—C-102
WESTON WOODS STUDIOS INC. (p & d)—C-102
WORLD EVENTS PRODUCTIONS LTD. (p & d & s)—C-103
WORLDVISION ENTERPRISES INC. (d)—C-103
Y & R PROGRAM SERVICES (d)—C-104
Z-AXIS CORP. (p & s)—C-104

0610-0030

Importer of TV Film Series

AGENCY FOR INSTRUCTIONAL TECHNOLOGY (d)—C-68
AWARD FILMS/VIDEO (d)—C-69
CASCOM SYNDICATION INC. (d)—C-72
CORAL PICTURES CORP. (d & s)—C-73
CRYSTAL PICTURES INC. (d & s)—C-74
JERRY DEXTER PROGRAM SYNDICATION (s)—C-75
FILMS FOR EDUCATORS/FILMS FOR TELEVISION (d & s)—C-77
GENESIS ENTERTAINMENT (d)—C-78
GERREN TELEVISION NETWORK (d)—C-78
GOULD ENTERTAINMENT CORP. (d)—C-79
INTERAMA INC. (d & s)—C-81
MAJESTIC ENTERTAINMENT INC. (d & s)—C-85
TOM PARKER MOTION PICTURES (d)—C-90
PETER RODGERS ORGANIZATION (d & s)—C-93
ROBERT ROSENHEIM ASSOCIATES (s)—C-93
SILVERBACH-LAZARUS GROUP (s)—C-94
THE TELEVISION SYNDICATION CO. INC. (d & s)—C-97

0610-0040

News

ABC DISTRIBUTION CO. (p & d)—C-67
ABN/FOCAL POINT TV NEWS NETWORK (p & d)—C-67
AD*VANTAGE INC. (p & s)—C-67
AMATEUR VIDEO NEWS NETWORK INC. (AVNN) (p & d & s)—C-68
THE AMERICAN JEWISH COMMITTEE (p)—C-68
ARMY & AIR FORCE HOMETOWN NEWS CENTER (p & d)—C-69
ASSOCIATED PRESS BROADCAST SERVICES (p & d)—C-69
AUDIENCE RESEARCH & DEVELOPMENT (p)—C-105
AUDIO-TV FEATURES INC. (p & d)—C-69
BIZNET (p & d)—C-70
BRITISH INFORMATION SERVICES (p & d & s)—C-70
BROADCAST NEWS & PRODUCTION (p)—C-70
BROADCAST NEWS LTD. (p & d)—C-70
CAPITOL NEWS SERVICE (p)—C-71
CAPITOL TELEVISION INC. (p)—C-71
CHURCH FEDERATION OF GREATER INDIANAPOLIS INC. (d)—C-72
COMSAT VIDEO ENTERPRISES (d)—C-108
CONUS COMMUNICATIONS (p & d & s)—C-73
CORAL PICTURES CORP. (p)—C-73
CTV TELEVISION NETWORK (p)—C-74
DOW JONES BROADCASTING/WALL STREET JOURNAL TV (p & d)—C-75
FRANK GARI PRODUCTIONS INC. (p & d)—C-78
SHERRY GRANT ENTERPRISES INC. (p & d)—C-79
SHERMAN GRINBERG FILM LIBRARIES INC. (p)—C-79
GROUP W NEWS SERVICES (p & d)—C-79
HOLLYWOOD NEWSREEL SYNDICATE INC. (p & d)—C-81
INTERNATIONAL BROADCAST SYSTEMS INC. (d)—C-112
INTERNATIONAL CONTACT INC. (p)—C-81
IVANHOE COMMUNICATIONS INC. (p & d & s)—C-82
WALTER J. KLEIN CO. LTD. (p)—C-83
LBS COMMUNICATIONS INC. (d)—C-84
LIGHTSCAPE PRODUCTIONS INC. (p & d)—C-84
MAJESTIC ENTERTAINMENT INC. (d & s)—C-85
MAJOR LEAGUE BASEBALL PRODUCTIONS (p)—C-85
MARATHON INTERNATIONAL PRODUCTIONS (p & d)—C-85
MEDIALINK (d)—C-86
MEDSTAR COMMUNICATIONS INC. (p & d & s)—C-86
MIGHTY MINUTE PROGRAMS (d & s)—C-87
MR. WIZARD STUDIO (p & d & s)—C-87
MODERN TALKING PICTURE SERVICE INC. (d)—C-87
NATIONAL BROADCASTING CO. (p)—C-88
NATIONAL VIDEO ASSOCIATES (p)—C-114
NAVY BROADCASTING SERVICE/NAVY NEWS THIS WEEK (p & d)—C-88
NAVY OFFICE OF INFORMATION (d)—C-88
NBC ENTERPRISES INC. (p & d)—C-88
NCTV, NATIONAL COLLEGE TELEVISION (p & d)—C-88
NOVA COMMUNICATIONS (p)—C-89
PINNACLE COMMUNICATIONS INC. (p & d & s)—C-91
POTOMAC TELEVISION/COMMUNICATIONS (p)—C-91
PRODUCTION & SATELLITE SERVICES INC. (PSSI) (p)—C-91
REUTERS LTD. (p & d)—C-93
RICHARD H. ROFFMAN ASSOCIATES (p)—C-93
GLENN ROLAND FILMS (d)—C-93
SATELLITE SYSTEMS OF BREVARD (d)—C-172
SEVEN NETWORK AUSTRALIA (p)—C-94
RICK SPALLA VIDEO PRODUCTIONS (p & d)—C-95
SPR NEWS SOURCE INC. (s)—C-95
TAPE-FILM INDUSTRIES (d)—C-96
THE TELEVISION DISTRIBUTION CO. INC. (p & d)—C-96
TMS NEWS PLUS, TMS BUSINESS PLUS & TMS SPORTS PLUS (p & d)—C-97
TURNER PROGRAM SERVICES (s)—C-98
UNITED PRESS INTERNATIONAL (d)—C-99
U.S. DEPARTMENT OF AGRICULTURE (p & d)—C-99
VIACOM INTERNATIONAL INC. (p & d)—C-99
VISNEWS INTERNATIONAL (p & d)—C-100
WORLDWIDE TELEVISION NEWS CORP. (p & d)—C-103

0610-0060

Program Guides

AGENCY FOR INSTRUCTIONAL TECHNOLOGY (p & d)—C-68
CABLE VIDEO ENTERTAINMENT INC. (p)—C-71
COMSAT VIDEO ENTERPRISES (d)—C-108
GODWIN'S DIS-K SATELLITE SYSTEMS INC. (d)—C-155
NCTV, NATIONAL COLLEGE TELEVISION (p & d)—C-88
SATELLITE SYSTEMS OF BREVARD (d)—C-172
TAPE-FILM INDUSTRIES (d)—C-96

0610-0080

Programming

ABC DISTRIBUTION CO. (p & d)—C-67
ABN/FOCAL POINT TV NEWS NETWORK (p & d)—C-67
ADLER VIDEO MARKETING LTD. (d)—C-67
ADVANSWERS MEDIA PROGRAMMING INC. (p & d)—C-67
ALL AMERICAN TELEVISION (d)—C-68
THE AMERICAN JEWISH COMMITTEE (p & d)—C-68
AMERICAN MOTION PICTURES (p & d)—C-105, C-68
ANIMART FX (p)—C-68
ATLANTIC VIDEO INC. (p)—C-69
AUDIENCE RESEARCH & DEVELOPMENT (p)—C-105
BARUCH ENTERTAINMENT (p & d)—C-69
BEST FILM & VIDEO CORP. (p & d)—C-70
BIJOU PRODUCTIONS (p & d)—C-70
BIZNET (p & d)—C-70
BRAVERMAN PRODUCTIONS INC. (p)—C-70
BRITISH INFORMATION SERVICES (p & d & s)—C-70
BROADCAST DATA SYSTEMS (d & s)—C-133
STUART N. BROTMAN (p & d)—C-106
BILL BURRUD PRODUCTIONS (p)—C-71
BUZZCO ASSOCIATES INC. (p)—C-71
CABLE FILMS & CABLE VIDEO (d)—C-71
CAMRAC STUDIOS (p & d)—C-71
CAPITAL CITIES/ABC VIDEO ENTERPRISES INC. (p & d)—C-71
CAPITAL VISION INTERNATIONAL CORP. (p & d)—C-71
CAPITOL TELEVISION INC. (p)—C-71
CASABLANCA IV (p & d)—C-71
CBC TV PROGRAM SALES (d)—C-72

CHILDREN'S TELEVISION WORKSHOP (p & d)—C-72
THE CHRISTOPHERS INC. (p & d)—C-72
CINE SOURCE (d)—C-73
DICK CLARK PRODUCTIONS INC. (p)—C-73
CLASSIC ENTERTAINMENT PRODUCTIONS (p)—C-73
CLASTER TELEVISION INC. (s)—C-73
COMTEL VIDEO SERVICES INC. (d)—C-108
CORAL PICTURES CORP. (d)—C-73
THOMAS CRAVEN FILM CORP. (p)—C-74
THE CRIME CHANNEL (d & s)—C-74
CTV TELEVISION NETWORK (p)—C-74
CUSTOM FILMS/VIDEO INC. (p)—C-74
DAP TV ASSOCIATES (p)—C-74
DAY OF DISCOVERY (p & d)—C-74
JERRY DEXTER PROGRAM SYNDICATION (s)—C-75
DISCOVERY INTERNATIONAL (d)—C-75
DISCOVERY PRODUCTIONS (p)—C-75
DNR PRODUCTIONS INC. (p)—C-151
DREW ASSOCIATES INC. (p)—C-75
MICHAEL DUNN PRODUCTIONS (p)—C-75
DYNOCOMM PRODUCTIONS (p & d)—C-75
ENTERTAINMENT PROGRAMMING SERVICES LTD. (d)—C-76
EURAMCO INTERNATIONAL INC. (d)—C-76
EXCEL TELEMEDIA INTERNATIONAL CORP. (p & d & s)—C-76
FILMS FOR EDUCATORS/FILMS FOR TELEVISION (p & d & s)—C-77
FILMWORLD TELEVISION INC. (d)—C-77
FIRST CHICAGO TELEMEDIA SERVICES (p)—C-77
FIRST FILM AND TAPE INC. (p)—C-77
FOX/LORBER ASSOCIATES INC. (p & d & s)—C-77
FREEDOM SPORTS NETWORK (p & d & s)—C-78
FREMANTLE INTERNATIONAL INC./TALBOT TELEVISION LTD. (d)—C-78
FRIES DISTRIBUTION CO. (p & d)—C-78
GANNETT PRODUCTION SERVICES/KUSA-TV (p)—C-78
GGP SPORTS (p & d & s)—C-78
JEFF GOLD PRODUCTIONS INC. (p)—C-78
THE SAMUEL GOLDWYN TELEVISION CO. (p & d)—C-78
GOTHAM COMMUNICATIONS (p)—C-79
GOULD ENTERTAINMENT CORP. (d)—C-79
GRANADA TELEVISION INTERNATIONAL LTD. (d)—C-79
GREAT PLAINS NATIONAL INSTRUCTIONAL TELEVISION (p & d)—C-79
THE ART GREENFIELD CO. (d & s)—C-79
GRICH BROADCAST CONSULTANTS (s)—C-79
GROUP W NEWS SERVICES (p)—C-79
GROUP W PRODUCTIONS (s)—C-79
ALFRED HABER INC. (d)—C-80
HEARST ENTERTAINMENT (p & d)—C-80
HERITAGE ENTERTAINMENT INC. (d)—C-81
IBS/INTERNATIONAL BROADCAST SYSTEMS LTD. (p & d)—C-81
INTERNATIONAL BROADCAST SYSTEMS INC. (p & d)—C-112
INTERNATIONAL CONTACT INC. (p)—C-81
INTERNATIONAL HOME ENTERTAINMENT INC. (p)—C-81
INTERNATIONAL MEDIA ASSOCIATES (d)—C-82
INTERNATIONAL PROGRAM CONSULTANTS INC. (p & d & s)—C-82
INTERNATIONAL TELE-FILM ENTERPRISES LTD. (d)—C-82
INTERVISION INC. (d)—C-82
ITC ENTERTAINMENT GROUP (p & d & s)—C-82
IVANHOE COMMUNICATIONS INC. (p & d & s)—C-82
J.E.D. PRODUCTIONS CORP. (d)—C-82
GORDON JONES PROGRAMMING (d)—C-82
JP SPORTS & ENTERTAINMENT (p & d & s)—C-83
KING WORLD PRODUCTIONS (d)—C-83
WALTER J. KLEIN CO. LTD. (p)—C-83
KRYPTON INTERNATIONAL CORP. (d & s)—C-83
KULTUR INTERNATIONAL FILMS INC. (d)—C-83
LBS COMMUNICATIONS INC. (p & d)—C-84
LEARN INC. (d & p)—C-84
LILAC PRODUCTIONS (p)—C-84
MAJESTIC ENTERTAINMENT INC. (d & s)—C-85
M&M SYNDICATIONS (p & d & s)—C-85
MARATHON INTERNATIONAL PRODUCTIONS (p)—C-85
MCA TV (p & d)—C-85
MCA TV INTERNATIONAL (d)—C-85
McM COMMUNICATIONS (p & d)—C-86
MEDALLION TELEVISION ENTERPRISES INC. (p & d)—C-86
MEDIA HOME ENTERTAINMENT INC. (p & d)—C-86
MEDIACAST TELEVISION ENTERTAINMENT LTD. (p)—C-86
MEDSTAR COMMUNICATIONS INC. (p & d & s)—C-86
METROWEST COMMUNICATIONS GROUP INC. (p)—C-86
MG/PERIN INC. (p & d)—C-86
MILNER-FENWICK INC. (p & d)—C-87
MINCEY PRODUCTIONS INC. (p)—C-87
MIRACLE FILMS (d)—C-87
MODERN TALKING PICTURE SERVICE INC. (d)—C-87
MOFFITT-LEE PRODUCTIONS (p)—C-87
MORMON NEWS SERVICE (d)—C-87
MORRIS VIDEO (p & d)—C-87
MOVIETIME PRODUCTIONS (p)—C-87
MULLER MEDIA INC. (p & d)—C-88
MULTIMEDIA ENTERTAINMENT (p & d)—C-88
NATIONAL FILM BOARD OF CANADA (d)—C-88
NATIONAL VIDEO ASSOCIATES (p)—C-114
NCTV, NATIONAL COLLEGE TELEVISION (p & d)—C-88
NEW VISIONS SYNDICATION INC. (p & d)—C-89
NEW CENTURY TELECOMMUNICATIONS (d)—C-89
NEWHOFF-BLUMBERG INC. (s)—C-89
NFL FILMS INC. (p & d)—C-89
NICHOLSON-MUIR PRODUCTIONS INC. (p)—C-89
NOVA COMMUNICATIONS (p)—C-89
ORBIS COMMUNICATIONS INC. (d)—C-89
OURTOWN TELEVISION PRODUCTIONS LTD. (p & d & s)—C-90
JIM OWENS & ASSOCIATES INC. (p)—C-90
PARADIGM ENTERTAINMENT (p & d & s)—C-90
TOM PARKER MOTION PICTURES (p & d)—C-90
PATHE COMMUNICATIONS CORP. (p & d & s)—C-90
ALVIN H. PERLMUTTER INC. (p)—C-91
PHOENIX/BFA FILMS & VIDEO INC. (p & d)—C-91
PRECISION MARKETING ASSOCIATES (p & d)—C-91
PRODUCTION MASTERS INC. (d)—C-91
THE PROGRAM EXCHANGE (d)—C-91
PROGRAM MARKETING ASSOCIATES INC. (d & s)—C-91
PROGRAM SYNDICATION SERVICES INC. (d)—C-91
PROSERV TELEVISION (p & d)—C-115
PUBLIC BROADCAST MARKETING INC. (s)—C-61
PYRAMID FILMS CORP. (d)—C-92
RADIO & TELEVISION PACKAGERS INC. (p & d)—C-92
RAYCOM SPORTS & ENTERTAINMENT (p & d & s)—C-92
RIVIERA PRODUCTIONS (p)—C-93
PETER RODGERS ORGANIZATION (d & s)—C-93
RICHARD H. ROFFMAN ASSOCIATES (p)—C-93
THE ROLAND CO. (p)—C-93
GLENN ROLAND FILMS (p & d)—C-93
ROBERT ROSENHEIM ASSOCIATES (s)—C-93
ROYAL COMMUNICATIONS INTERNATIONAL INC. (p & d)—C-93
RW PRODUCTIONS (p)—C-93
SACRED HEART PROGRAM INC. (p & d)—C-93
SAGE ENTERTAINMENT INC. (p)—C-93
SATELLITE NETWORK SYSTEMS INC. (s)—C-93
SATELLITE SYSTEMS OF BREVARD (d)—C-172
SFM MEDIA CORP. (d)—C-94
SILVERBACH-LAZARUS GROUP (s)—C-94
SILVERSPUR SYNDICATION INC. (d)—C-94
BILL SIMS PARTNERS (p)—C-116
THE SME GROUP INC. (p)—C-116
SONY PICTURES INTERNATIONAL TELEVISION (p & d)—C-94
SPANISH TELEVISION SERVICES INC. (p)—C-95
SPORTS LEGENDS INC./BERL ROTFELD PRODUCTIONS INC. (p & d)—C-95
STERLING COMMUNICATIONS (p)—C-95
TAPE-FILM INDUSTRIES (d)—C-96
THE TEL A CAST GROUP (p & d & s)—C-96
TELEMEDIA (p & d & s)—C-96
TELEMOUNT PICTURES INC. (p & d)—C-96
THE TELEVISION DISTRIBUTION CO. INC. (p & d)—C-96
TELEVISION PROGRAM ENTERPRISES/OPERATION PRIME TIME (p)—C-97
THE TELEVISION SYNDICATION CO. INC. (d & s)—C-97
TPC COMMUNICATIONS INC. (d)—C-97
TURNER PROGRAM SERVICES (p & d & s)—C-98
TV HORIZONS (s)—C-98
TVONTARIO (p)—C-98
UNIVERSAL TELEVISION (p)—C-99
UPA PRODUCTIONS OF AMERICA (d)—C-99
VIACOM INTERNATIONAL INC. (p & d & s)—C-99
VIDEO MEDIA MARKETING LTD. (d & s)—C-100
VIDEO WEST (p & d)—C-100
VITT MEDIA INTERNATIONAL INC. (d & s)—C-100
VIVA TELEVISION (d)—C-100
WARNER BROTHERS TELEVISION (p)—C-102
WARNER BROTHERS TELEVISION DISTRIBUTION (p & d)—C-102
WEISS GLOBAL ENTERPRISES (p & d)—C-102
WESTERN TELE-COMMUNICATIONS INC. (d)—C-183
WHITE PRODUCTION ARCHIVES INC. (p & d)—C-102
THE WOLD ORGANIZATION LTD. (d)—C-120
WORLD EVENTS PRODUCTIONS LTD. (p & d & s)—C-103
WORLDVISION ENTERPRISES INC. (d)—C-103
WORLD WRESTLING FEDERATION (p & d)—C-103
WTTW CHANNEL 11 (p & d)—C-104
WW ENTERTAINMENT (p & d)—C-104

0610-0090
—animal/wildlife

ABC DISTRIBUTION CO. (p & d)—C-67
COE FILM ASSOCIATES INC. (d)—C-73
CORAL PICTURES CORP. (p & d)—C-73
ENTERTAINMENT PROGRAMMING SERVICES LTD. (d)—C-76
FIRST FILM AND TAPE INC. (p)—C-77
GENESIS ENTERTAINMENT (d)—C-78
GERREN TELEVISION NETWORK (d & s)—C-78
THE ART GREENFIELD CO. (d & s)—C-79
I.N.I. ENTERTAINMENT GROUP INC. (d & s)—C-81
MAJESTIC ENTERTAINMENT INC. (d & s)—C-85
NATIONAL AUDIOVISUAL CENTER (d)—C-88
NATIONAL FILM BOARD OF CANADA (d)—C-88
OLYMPUS TELEVISION INC. (d & s)—C-89
TOM PARKER MOTION PICTURES (p & d)—C-90
RW PRODUCTIONS (p)—C-93
SAGE ENTERTAINMENT INC. (d)—C-93
THE TELEVISION SYNDICATION CO. INC. (d & s)—C-97
TURNER PROGRAM SERVICES (s)—C-98
TVONTARIO (p)—C-98
VENARD FILMS LTD. (p & d)—C-99

0610-0100
—adult

ABN/FOCAL POINT TV NEWS NETWORK (p & d)—C-67
AGENCY FOR INSTRUCTIONAL TECHNOLOGY (d)—C-68
ANIMART FX (p)—C-68
ASSOCIATED PRESS BROADCAST SERVICES (p & d)—C-69
ATLANTIC VIDEO INC. (p)—C-69
BARR FILMS (p & d)—C-69
BAVARIA FILM GmbH (p & d)—C-69
CAPITOL TELEVISION INC. (p)—C-71
CHRISTIAN TELEVISION NETWORK (p & d)—C-72
THE CHRISTOPHERS INC. (p & d)—C-72
CHURCH OF THE NAZARENE (p & d)—C-72
COE FILM ASSOCIATES INC. (d)—C-73
COMSAT VIDEO ENTERPRISES (d)—C-108
WILLIAM L. COOPER PRODUCTIONS INC. (p)—C-73
CORI FILMS INTERNATIONAL (d)—C-73
THOMAS CRAVEN FILM CORP. (p)—C-74
DISCOVERY PRODUCTIONS (p)—C-75
DNR PRODUCTIONS INC. (p)—C-151
DOW JONES BROADCASTING/WALL STREET JOURNAL TV (s)—C-75
MICHAEL DUNN PRODUCTIONS (p)—C-75
EURAMCO INTERNATIONAL INC. (d)—C-76
FILMS FOR EDUCATORS/FILMS FOR TELEVISION (d & s)—C-77
FILMWORLD TELEVISION INC. (d)—C-77
FOUR STAR INTERNATIONAL INC. (p & d)—C-77
FREEDOM SPORTS NETWORK (p & d & s)—C-78
THE SAMUEL GOLDWYN TELEVISION CO. (p & d & s)—C-78
THE ART GREENFIELD CO. (d)—C-79
GROUP W PRODUCTIONS (s)—C-79
HEMDALE FILM CORP. (p & d)—C-80
I.N.I. ENTERTAINMENT GROUP INC. (d & s)—C-81
IBS/INTERNATIONAL BROADCAST SYSTEMS LTD. (p & d)—C-81
INTERNATIONAL BROADCAST SYSTEMS INC. (p & d)—C-112
INTERVISION INC. (d)—C-82
ITALTOONS CORP. (p & d)—C-82
WALTER J. KLEIN CO. LTD. (p)—C-83
KUSHNER LOCKE CO. INC. (p & d)—C-83
LBS COMMUNICATIONS INC. (d)—C-84
McM COMMUNICATIONS (p & d)—C-86
MEDIA HOME ENTERTAINMENT INC. (d)—C-86
MENNONITE MEDIA SERVICES (d)—C-88
MIRACLE FILMS (d)—C-87
MODERN TALKING PICTURE SERVICE INC. (d)—C-87
NATIONAL VIDEO ASSOCIATES (p)—C-114
NCTV, NATIONAL COLLEGE TELEVISION (p & d)—C-88
NEW CENTURY TELECOMMUNICATIONS (d)—C-89
NOVA COMMUNICATIONS (p)—C-89
ORBIS COMMUNICATIONS INC. (d)—C-89
PANTOMIME PICTURES INC. (p)—C-90
TOM PARKER MOTION PICTURES (p & d)—C-90

ALVIN H. PERLMUTTER INC. (p)—C-91
PRECISION MARKETING ASSOCIATES (p & d)—C-91
THE PROGRAM EXCHANGE (d)—C-91
PROGRAM MARKETING ASSOCIATES INC. (d & s)—C-91
PROGRAM SYNDICATION SERVICES INC. (d)—C-91
REEL MOVIES INTERNATIONAL (d & s)—C-92
REEL TIME DISTRIBUTING CORP. (d)—C-92
RIVIERA PRODUCTIONS (p)—C-93
RICHARD H. ROFFMAN ASSOCIATES (p)—C-93
GLENN ROLAND FILMS (p & d)—C-93
SFM MEDIA CORP. (d)—C-94
SONY PICTURES INTERNATIONAL TELEVISION (p & d)—C-94
SPIRITUAL WORLD NETWORK (p & d)—C-95
STERLING COMMUNICATIONS (p)—C-95
MARTHA STUART COMMUNICATIONS INC. (p & d)—C-95
SUDBOROUGH PRODUCTIONS (p)—C-95
TAPE-FILM INDUSTRIES (d)—C-96
TELEVISION PROGRAM ENTERPRISES/OPERATION PRIME TIME (p)—C-97
THE TELEVISION SYNDICATION CO. INC. (d)—C-97
TPC COMMUNICATIONS INC. (d)—C-97
TRIBUNE ENTERTAINMENT CO. (p & d & s)—C-97
TURNER PROGRAM SERVICES (s)—C-98
TV HORIZONS (s)—C-98
TVONTARIO (p)—C-98
UNIVERSAL TELEVISION (p)—C-99
UPA PRODUCTIONS OF AMERICA (d)—C-99
VITT MEDIA INTERNATIONAL INC. (d & s)—C-100
WNET/THIRTEEN (p)—C-103
WORLDVISION ENTERPRISES INC. (d)—C-103

0610-0120
—audio

ABN/FOCAL POINT TV NEWS NETWORK (p & d)—C-67
ADVERTISERS BROADCASTING CO. (p)—C-67
AGE OF ENLIGHTENMENT VIDEO PRODUCTIONS (p & d & s)—C-68
ASSOCIATED PRESS BROADCAST SERVICES (p & d)—C-69
BRITISH INFORMATION SERVICES (p & d & s)—C-70
BROADCAST NEWS LTD. (p & d)—C-70
THE CHRISTOPHERS INC. (p & d)—C-72
CHURCH FEDERATION OF GREATER INDIANAPOLIS INC. (d)—C-72
CHURCH OF THE NAZARENE (p & d)—C-72
COMSAT VIDEO ENTERPRISES (d)—C-108
THOMAS CRAVEN FILM CORP. (p)—C-74
DNR PRODUCTIONS INC. (p)—C-151
FIRST LIGHT VIDEO PUBLISHING (p & d & s)—C-77
GERREN TELEVISION NETWORK (p & d)—C-78
INTERNATIONAL TELE-FILM ENTERPRISES LTD. (d)—C-82
JERROLD COMMUNICATIONS (d)—C-159
KAMEN AUDIO PRODUCTIONS INC. (p)—C-83
LBS COMMUNICATIONS INC. (d)—C-84
LIGHTSCAPE PRODUCTIONS INC. (p & d)—C-84
THE MEDIA EXCHANGE INC. (d)—C-86
MORRIS VIDEO (p & d)—C-87
NAVY OFFICE OF INFORMATION (d)—C-88
NBC ENTERPRISES INC. (p & d)—C-88
NETWORK MUSIC INC. (p & d & s)—C-88
ALVIN H. PERLMUTTER INC. (p)—C-91
PUNCH FILMS INC. (p)—C-92
RICHARD H. ROFFMAN ASSOCIATES (p)—C-93
GLENN ROLAND FILMS (p & d)—C-93
SACRED HEART PROGRAM INC. (p & d)—C-93
SPIRITUAL WORLD NETWORK (p & d)—C-95
STREETERVILLE PRODUCTIONS (p)—C-95
SUDBOROUGH PRODUCTIONS (p)—C-95
TANNEBRINE ROSE ASSOC. INC. (p)—C-96
TAPE-FILM INDUSTRIES (d)—C-96
TECHNISONIC STUDIOS INC. (p)—C-96
WESTON WOODS STUDIOS INC. (p & d)—C-102

0610-0140
—children's

ABC DISTRIBUTION CO. (p & d)—C-67
ABN/FOCAL POINT TV NEWS NETWORK (p & d)—C-67
ACAMA FILMS (d)—C-67
ADLER VIDEO MARKETING LTD. (d)—C-67
AGENCY FOR INSTRUCTIONAL TECHNOLOGY (p & d)—C-68
ALDEN FILMS/FILMS OF THE NATIONS (p & d)—C-68
AMERICAN MOTION PICTURES (p & d)—C-105, C-68
AMERICAN PROGRAMS INTERNATIONAL (d)—C-68
ANIMART FX (p)—C-68
ARP FILMS INC. (d)—C-69
BANDELIER INC. (p)—C-69
BARR FILMS (p & d)—C-69
BAVARIA FILM GmbH (p & d)—C-69
BEHRENS PRODUCTIONS INC. (p & d)—C-70
BEST FILM & VIDEO CORP. (p & d)—C-70
BIJOU PRODUCTIONS (p & d)—C-70
BRAVERMAN PRODUCTIONS INC. (p)—C-70
BILL BURRUD PRODUCTIONS (p)—C-71
BUZZCO ASSOCIATES INC. (p)—C-71
CABLE FILMS & CABLE VIDEO (d)—C-71
CAPITOL TELEVISION INC. (p)—C-71
CB COMMUNICATION INC. (d)—C-107
CBC TV PROGRAM SALES (d)—C-72
CENTRAL TELEVISION ENTERPRISES (p & d)—C-72
CHILDREN'S TELEVISION WORKSHOP (p & d)—C-72
CHRISTIAN TELEVISION NETWORK (p & d)—C-72
THE CHRISTOPHERS INC. (p & d)—C-72
CHURCH FEDERATION OF GREATER INDIANAPOLIS INC. (d)—C-72
CINE SOURCE (d)—C-73
DICK CLARK PRODUCTIONS INC. (p)—C-73
CLASSIC ENTERTAINMENT PRODUCTIONS (d)—C-73
CLASTER TELEVISION INC. (s)—C-73
COE FILM ASSOCIATES INC. (d)—C-73
WILLIAM L. COOPER PRODUCTIONS INC. (p)—C-73
CORAL PICTURES CORP. (p & d)—C-73
CORI FILMS INTERNATIONAL (d)—C-73
THOMAS CRAVEN FILM CORP. (p)—C-74
CTV TELEVISION NETWORK (p)—C-74
D & R ANIMATION (p)—C-74
DAP TV ASSOCIATES (p)—C-74
DISCOVERY INTERNATIONAL (d)—C-75
DISCOVERY PRODUCTIONS (p)—C-75
DLT ENTERTAINMENT LTD. (d)—C-75
DNR PRODUCTIONS INC. (p)—C-151
ELLIS ENTERPRISES (d)—C-76
ENOKI FILMS USA INC. (p & d)—C-76
ENTERTAINMENT PROGRAMMING SERVICES LTD. (d)—C-76
ENVOY PRODUCTIONS INC. (p & s)—C-76
EURAMCO INTERNATIONAL INC. (d)—C-76
EXCEL TELEMEDIA INTERNATIONAL CORP. (p & d & s)—C-76
FAMILY FILMS (p & d)—C-76
FILMFAIR (p)—C-77
FILMS AFIELD (p & d)—C-77
FILMS FOR EDUCATORS/FILMS FOR TELEVISION (p & d & s)—C-77
FILMS INC. (d)—C-77
FILMWORLD TELEVISION INC. (d)—C-77
FOUR STAR INTERNATIONAL INC. (d)—C-77
FOX/LORBER ASSOCIATES INC. (p & d & s)—C-77
FREMANTLE INTERNATIONAL INC./TALBOT TELEVISION LTD. (d)—C-78
GERREN TELEVISION NETWORK (p & d & s)—C-78
THE SAMUEL GOLDWYN TELEVISION CO. (d & s)—C-78
GOSPEL FILMS INC. (p & d)—C-79
GRANADA TELEVISION INTERNATIONAL LTD. (d)—C-79
SHERRY GRANT ENTERPRISES INC. (p & d)—C-79
THE ART GREENFIELD CO. (d & s)—C-79
GROUP W PRODUCTIONS (s)—C-79
LARRY HARMON PICTURES CORP. (p & d)—C-80
HARMONY GOLD USA INC. (p & d)—C-80
HEARST ENTERTAINMENT (p & d)—C-80
HEMDALE FILM CORP. (d)—C-80
I.N.I. ENTERTAINMENT GROUP INC. (d & s)—C-81
INTERAMA INC. (p, d & s)—C-81
IBS/INTERNATIONAL BROADCAST SYSTEMS LTD. (d)—C-81
INTERNATIONAL BROADCAST SYSTEMS INC. (d)—C-112
INTERNATIONAL TELE-FILM ENTERPRISES LTD. (d)—C-82
INTERVISION INC. (d)—C-82
ITALTOONS CORP. (p & d)—C-82
ITC ENTERTAINMENT GROUP (p & d & s)—C-82
GORDON JONES PROGRAMMING (d)—C-82
KING WORLD PRODUCTIONS (d)—C-83
WALTER J. KLEIN CO. LTD. (p)—C-83
KRYPTON INTERNATIONAL CORP. (d & s)—C-83
KUSHNER LOCKE CO. INC. (p & d)—C-83
THE LATHAM FOUNDATION (p & d)—C-84
LBS COMMUNICATIONS INC. (d)—C-84
LeSEA BROADCASTING NETWORK (p)—C-84
MAJESTIC ENTERTAINMENT INC. (d & s)—C-85
MAJOR LEAGUE BASEBALL PRODUCTIONS (p)—C-85
MCA TV INTERNATIONAL (d)—C-85
McM COMMUNICATIONS (p & d)—C-86
MEDIA HOME ENTERTAINMENT INC. (d & p)—C-86
MEDIACAST TELEVISION ENTERTAINMENT LTD. (p)—C-86
METROWEST COMMUNICATIONS GROUP (p & d)—C-86, C-114
MG/PERIN INC. (d & p)—C-86
MINCEY PRODUCTIONS INC. (p)—C-87
MR. WIZARD STUDIO (p & d & s)—C-87
MODERN TALKING PICTURE SERVICE INC. (d)—C-87
MORRIS VIDEO (p & d)—C-87
MULLER MEDIA INC. (d)—C-88
MULTIMEDIA ENTERTAINMENT (p & d)—C-88
NATIONAL FILM BOARD OF CANADA (d)—C-88
NATIONAL VIDEO ASSOCIATES (p)—C-114
NBC ENTERPRISES INC. (p & d)—C-88
NEW CENTURY TELECOMMUNICATIONS (d)—C-89
NEW ZOO REVUE (p & d & s)—C-89
NIPPON ANIMATION CO. (p & d)—C-89
NOVA COMMUNICATIONS (p)—C-89
NVC ARTS (p & d)—C-89
ORBIS COMMUNICATIONS INC. (d)—C-89
PANTOMIME PICTURES INC. (p)—C-90
TOM PARKER MOTION PICTURES (p & d)—C-90
PERENNIAL PICTURES FILM CORP. (p & d & s)—C-91
ALVIN H. PERLMUTTER INC. (p)—C-91
PHOENIX/BFA FILMS & VIDEO INC. (p & d)—C-91
THE PROGRAM EXCHANGE (d)—C-91
PROGRAM MARKETING ASSOCIATES INC. (d & s)—C-91
PROMARK (d)—C-91
PROSERV TELEVISION (p & d)—C-115
PUNCH FILMS INC. (p)—C-92
PYRAMID FILMS CORP. (d)—C-92
RADIO & TELEVISION PACKAGERS INC. (p & d)—C-92
RAYMOND INTERNATIONAL (d)—C-92
REPUBLIC PICTURES CORP. (d)—C-92
RICSHER PRODUCTIONS LTD. (p)—C-93
ROCK SOLID PRODUCTIONS (p)—C-93
PETER RODGERS ORGANIZATION (d & s)—C-93
RICHARD H. ROFFMAN ASSOCIATES (p)—C-93
GLENN ROLAND FILMS (p & d)—C-93
ROYAL COMMUNICATIONS INTERNATIONAL INC. (p & d)—C-93
RW PRODUCTIONS (p)—C-93
SAGE ENTERTAINMENT INC. (d)—C-93
SCANLINE VIDEO (p)—C-93
LOU SCHEIMER PRODUCTIONS (p & d)—C-94
SFM MEDIA CORP. (d)—C-94
SILVERBACH-LAZARUS GROUP (s)—C-94
SILVERSPUR SYNDICATION INC. (d)—C-94
SONY PICTURES INTERNATIONAL TELEVISION (p & d)—C-94
SPIRITUAL WORLD NETWORK (p & d)—C-95
STERLING COMMUNICATIONS (p)—C-95
MARTHA STUART COMMUNICATIONS INC. (p & d)—C-95
TAPE-FILM INDUSTRIES (d)—C-96
TECHNISONIC STUDIOS INC. (p)—C-96
THE TELEVISION SYNDICATION CO. INC. (d & s)—C-97
THINK ENTERTAINMENT (p)—C-97
TPC COMMUNICATIONS INC. (d)—C-97
TRIBUNE ENTERTAINMENT CO. (p & d & s)—C-97
TURNER PROGRAM SERVICES (s)—C-98
TV HORIZONS (s)—C-98
TVONTARIO (p)—C-98
TWENTIETH CENTURY FOX TV INTERNATIONAL INC. (d)—C-98
UNION SYNDICALE DE LA PRODUCTION AUDIOVISUELLE (USPA) (p)—C-99
UNIVERSAL TELEVISION (p)—C-99
UPA PRODUCTIONS OF AMERICA (p & d)—C-99
VIACOM INTERNATIONAL INC. (p & d & s)—C-99
VIDEO MEDIA MARKETING LTD. (d & s)—C-100
VIDEO WEST (p & d)—C-100
VISUAL PRODUCTIONS '80 LTD. (p & d)—C-100
VITT MEDIA INTERNATIONAL INC. (d & s)—C-100
WALT DISNEY STUDIOS (p & d)—C-102
WARNER BROTHERS TELEVISION DISTRIBUTION (p & d)—C-102
WEISS GLOBAL ENTERPRISES (p & d)—C-102
WESTERN INSTRUCTIONAL TELEVISION INC (p & d)—C-102
WESTON WOODS STUDIOS INC. (p & d)—C-102
WHITE PRODUCTION ARCHIVES INC. (p & d)—C-102
WNET/THIRTEEN (p)—C-103
WORLD EVENTS PRODUCTIONS LTD. (p & d & s)—C-103
WORLDVISION ENTERPRISES INC. (d)—C-103
Y & R PROGRAM SERVICES (p & d)—C-104

0610-0150
—comedy

ABC DISTRIBUTION CO. (p & d)—C-67
BAVARIA FILM GmbH (p & d)—C-69
CANNELL DISTRIBUTION CO. (d & s)—C-71
CENTRAL TELEVISION ENTERPRISES (p & d)—C-72
CLASSIC ENTERTAINMENT PRODUCTIONS (d)—C-73
COMSAT VIDEO ENTERPRISES (d)—C-108

CTV TELEVISION NETWORK (p)—C-74
DNR PRODUCTIONS INC. (p)—C-151
ELLIS ENTERPRISES (d)—C-76
ENTERTAINMENT PROGRAMMING SERVICES LTD. (d)—C-76
EXCEL TELEMEDIA INTERNATIONAL CORP. (p & d & s)—C-76
FILMS FOR EDUCATORS/FILMS FOR TELEVISION (p & d & s)—C-77
FOX/LORBER ASSOCIATES INC. (p & d & s)—C-77
THE SAMUEL GOLDWYN TELEVISION CO. (d & s)—C-78
GRANADA TELEVISION INTERNATIONAL LTD. (d)—C-79
THE ART GREENFIELD CO. (d & s)—C-79
HEMDALE FILM CORP. (p & d)—C-80
IBS/INTERNATIONAL BROADCAST SYSTEMS LTD. (d)—C-81
INTERNATIONAL BROADCAST SYSTEMS INC. (d)—C-112
INTERVISION INC. (d)—C-82
ITALTOONS CORP. (d)—C-82
ITC ENTERTAINMENT GROUP (p & d & s)—C-82
KRYPTON INTERNATIONAL CORP. (d & s)—C-83
MAJESTIC ENTERTAINMENT INC. (d & s)—C-85
WARREN MILLER ENTERTAINMENT (p & d & s)—C-87
MOVIECRAFT INC. (d & s)—C-87
NEW ZOO REVUE (d)—C-89
PANTOMIME PICTURES INC. (p)—C-90
TOM PARKER MOTION PICTURES (p & d)—C-90
PHOENIX/BFA FILMS & VIDEO INC. (p & d)—C-91
PRIMEDIA PRODUCTIONS LTD. (p)—C-91
PROGRAM MARKETING ASSOCIATES INC. (d & s)—C-91
PYRAMID FILMS CORP. (d)—C-92
REEL MOVIES INTERNATIONAL (d & s)—C-92
PETER RODGERS ORGANIZATION (d & s)—C-93
RW PRODUCTIONS (p)—C-93
SPIRITUAL WORLD NETWORK (p & d)—C-95
SUDBOROUGH PRODUCTIONS (p)—C-95
THE TELEVISION SYNDICATION CO. INC. (d & s)—C-97
THINK ENTERTAINMENT (p)—C-97
TPC COMMUNICATIONS INC. (d)—C-97
TROMA INC. (p & d & s)—C-98
TURNER PROGRAM SERVICES (s)—C-98
TV HORIZONS (s)—C-98
UNION SYNDICALE DE LA PRODUCTION AUDIOVISUELLE (USPA) (p)—C-99
VIACOM INTERNATIONAL INC. (p & d & s)—C-99
WARNER BROTHERS TELEVISION (p)—C-102

0610-0160
—commercials

ABN/FOCAL POINT TV NEWS NETWORK (p & d)—C-67
ACADEMY FILM PRODUCTIONS INC. (p)—C-67
AD*VANTAGE INC. (p & d & s)—C-67
ADVERTISERS BROADCASTING CO. (p)—C-67
AILES COMMUNICATIONS INC. (p)—C-68
AMERICAN MOTION PICTURES (p)—C-105, C-68
ANIMART FX (p)—C-68
ATLANTIC VIDEO INC. (p)—C-69
AUDIO-TV FEATURES INC. (p & d)—C-69
AWARD FILMS/VIDEO (d)—C-69
BAJUS-JONES FILM CORP. (p)—C-69
BANDELIER INC. (p)—C-69
BRAVERMAN PRODUCTIONS INC. (p)—C-70
BROADCAST NEWS & PRODUCTION (p)—C-70
BILL BURRUD PRODUCTIONS (p)—C-71
BUZZCO ASSOCIATES INC. (p)—C-71
CAMRAC STUDIOS (p & d)—C-71
CAPITOL TELEVISION INC. (p)—C-71
CASCOM SYNDICATION INC. (p & s & d)—C-72
CATALYST PRODUCTION SERVICES (p)—C-72
CHRISTIAN TELEVISION NETWORK (p)—C-72
CINECRAFT INC. (p & d)—C-73
CLASSIC ENTERTAINMENT PRODUCTIONS (p)—C-73
COMPRO PRODUCTIONS (p)—C-73
CONTINENTAL FILM PRODUCTIONS CORP. (p)—C-73
THOMAS CRAVEN FILM CORP. (p)—C-74
CUSTOM FILMS/VIDEO INC. (p)—C-74
HAL DENNIS PRODUCTIONS (d)—C-74
DISCOVERY PRODUCTIONS (p)—C-75
DNR PRODUCTIONS INC. (p)—C-151
MICHAEL DUNN PRODUCTIONS (p)—C-75
THE DXTR'S (p)—C-75
EUE/SCREEN GEMS (p)—C-76
FILMFAIR (p)—C-77
FIRST CHICAGO TELEMEDIA SERVICES (p)—C-77
FIRST FILM AND TAPE INC. (p)—C-77
GANNETT PRODUCTION SERVICES/KUSA-TV (p)—C-78
FRANK GARI PRODUCTIONS INC. (p)—C-78
GERREN TELEVISION NETWORK (p & d)—C-78
JEFF GOLD PRODUCTIONS INC. (p & d)—C-78
GROUP ONE (p)—C-79
LARRY HARMON PICTURES CORP. (p & d)—C-80
WERNER HLINKA PRODUCTIONS INC. (p)—C-81
INTERNATIONAL CONTACT INC. (p)—C-81
IRIS FILMS INC. (p)—C-82
IVANHOE COMMUNICATIONS INC. (p & d & s)—C-82
MIKE JONES FILM CORP. (p)—C-83
KAMEN AUDIO PRODUCTIONS INC. (p)—C-83
K & H PRODUCTIONS INC. (p)—C-83
LBS COMMUNICATIONS INC. (d)—C-84
GENE LESTER PRODUCTIONS (d)—C-84
LIGHTSCAPE PRODUCTIONS INC. (p & d)—C-84
LINSMAN FILM (p)—C-84
LOEBEL-McAWARD PRODUCTIONS INC. (p)—C-84
LOOK & CO. (p & d & s)—C-84
MAJOR LEAGUE BASEBALL PRODUCTIONS (p)—C-85
M&M SYNDICATIONS (p & d & s)—C-85
EDDY MANSON PRODUCTIONS INC./MARGERY MUSIC CO. (p)—C-85
MAYSLES FILMS INC. (p)—C-85
McGUANE STUDIO INC. (p)—C-85
METROWEST COMMUNICATIONS GROUP (p & d)—C-114
WARREN MILLER ENTERTAINMENT (p)—C-87
MINCEY PRODUCTIONS INC. (p)—C-87
MORRIS VIDEO (p & d)—C-87
MOVIETIME PRODUCTIONS (p)—C-87
NATIONAL VIDEO ASSOCIATES (p)—C-114
NATIONWIDE MARKETING (p)—C-88
NETWORK MUSIC INC. (p & d & s)—C-88
NEW VISIONS SYNDICATION INC. (p & d)—C-89
NFL FILMS INC. (p & d)—C-89
OURTOWN TELEVISION PRODUCTIONS LTD. (p)—C-90
PANTOMIME PICTURES INC. (p)—C-90
PERENNIAL PICTURES FILM CORP. (p)—C-91
T. R. PITTS CO. (p)—C-169
QUANTUM MARKETING INTERNATIONAL INC. (p & d)—C-92
QUARTET FILMS INC. (p)—C-92
ROCK SOLID PRODUCTIONS (p)—C-93
RICHARD H. ROFFMAN ASSOCIATES (p)—C-93
GLENN ROLAND FILMS (p & d)—C-93
RW PRODUCTIONS (p)—C-93
SCANLINE VIDEO (p)—C-93
ZANE SEGAL PRODUCTIONS (p & d)—C-94
62nd STREET PRODUCTIONS (p)—C-94
SKAGGS TELECOMMUNICATIONS SERVICE (p)—C-94
SPR NEWS SOURCE INC. (s)—C-95
STERLING COMMUNICATIONS (p)—C-95
STREETERVILLE PRODUCTIONS (p)—C-95
SUDBOROUGH PRODUCTIONS (p)—C-95
SUN TELEVISION (p)—C-96
SWAIN FILM & VIDEO (p)—C-96
ALLEN SWIFT INC. (p & s)—C-96
TANNEBRINE ROSE ASSOC. INC. (p)—C-96
TAPE-FILM INDUSTRIES (d)—C-96
TECHNISONIC STUDIOS INC. (p)—C-96
THE TEL A CAST GROUP (p)—C-96
TPC COMMUNICATIONS INC. (d)—C-97
TRIO VISUAL EFFECTS (p)—C-98
VIACOM INTERNATIONAL INC. (p)—C-99
VIDEO WEST (p & d)—C-100
VIDEOWORKS (p & d)—C-100
WESTERN INTERNATIONAL SYNDICATION (p)—C-102
WHITE PRODUCTION ARCHIVES INC. (p & d)—C-102
Z-AXIS CORP. (p)—C-104

0610-0180
—documentaries

ABC DISTRIBUTION CO. (p & d)—C-67
ABN/FOCAL POINT TV NEWS NETWORK (p & d)—C-67
ACADEMY FILM PRODUCTIONS INC. (p)—C-67
ACAMA FILMS (d)—C-67
ADLER VIDEO MARKETING LTD. (d)—C-67
AGE OF ENLIGHTENMENT VIDEO PRODUCTIONS (p & d & s)—C-68
AILES COMMUNICATIONS INC. (p)—C-68
ALLEGRO PRODUCTIONS INC. (p & d)—C-68
ALTSCHUL GROUP CORP. (d)—C-68
AMERICAN PROGRAMS INTERNATIONAL (d)—C-68
ANIFORMS INC. (p)—C-68
ANIMART FX (p & d)—C-68
ARMY & AIR FORCE HOMETOWN NEWS CENTER (p & d)—C-69
ARP FILMS INC. (d)—C-69
AUDIO-TV FEATURES INC. (p)—C-69
AUSTRALIAN FILM COMMISSION (d)—C-69
AWARD FILMS/VIDEO (d)—C-69
BANDELIER INC. (p)—C-69
BARR FILMS (p & d)—C-69
BAVARIA FILM GmbH (p & d)—C-69
THE BIG FIGHTS INC. (p & d)—C-70
BIJOU PRODUCTIONS (p & d)—C-70
BONNEVILLE MEDIA COMMUNICATIONS (p & d)—C-70
BRAVERMAN PRODUCTIONS INC. (p)—C-70
BROADCAST NEWS & PRODUCTION (p)—C-70
BILL BURRUD PRODUCTIONS (p)—C-71
CABLE FILMS & CABLE VIDEO (d)—C-71
STEVE CAMPUS PRODUCTIONS INC. (p)—C-71
CAPITAL VISION INTERNATIONAL CORP. (p & d)—C-71
CAPITOL TELEVISION INC. (p)—C-71
CATALYST PRODUCTION SERVICES (p)—C-72
CB COMMUNICATION INC. (d)—C-107
CBC TV PROGRAM SALES (d)—C-72
CENTRAL TELEVISION ENTERPRISES (p & d)—C-72
CHILDREN'S TELEVISION WORKSHOP (p & d)—C-72
CINECRAFT INC. (p & d)—C-73
CINE SOURCE (d)—C-73
CLASSIC ENTERTAINMENT PRODUCTIONS (p)—C-73
COE FILM ASSOCIATES INC. (d)—C-73
CONSULATE GENERAL OF THE NETHERLANDS (d)—C-73
CONTINENTAL FILM PRODUCTIONS CORP. (p)—C-73
WILLIAM L. COOPER PRODUCTIONS INC. (p)—C-73
CORAL PICTURES CORP. (p & d)—C-73
CORI FILMS INTERNATIONAL (d)—C-73
THOMAS CRAVEN FILM CORP. (p)—C-74
THE CRIME CHANNEL (d & s)—C-74
CRYSTAL PICTURES INC. (d & s)—C-74
CTV TELEVISION NETWORK (p)—C-74
CUSTOM FILMS/VIDEO INC. (p)—C-74
DAP TV ASSOCIATES (p)—C-74
HAL DENNIS PRODUCTIONS (d)—C-74
JERRY DEXTER PROGRAM SYNDICATION (s)—C-75
DISCOVERY INTERNATIONAL (d)—C-75
DISCOVERY PRODUCTIONS (p)—C-75
DNR PRODUCTIONS INC. (p)—C-151
DREW ASSOCIATES INC. (p)—C-75
MICHAEL DUNN PRODUCTIONS (p)—C-75
DYNOCOMM PRODUCTIONS (p & d)—C-75
ELLIS ENTERPRISES (d)—C-76
ENTERTAINMENT PROGRAMMING SERVICES LTD. (d)—C-76
EURAMCO INTERNATIONAL INC. (d)—C-76
EXCEL TELEMEDIA INTERNATIONAL CORP. (d & s)—C-76
FILMFAIR COMMUNICATIONS (p & d)—C-77
FILMS AFIELD (p & d)—C-77
FILMS FOR EDUCATORS/FILMS FOR TELEVISION (p & d & s)—C-77
FILMS INC. (d)—C-77
FILMS OF INDIA (p & d)—C-77
FILMWORLD TELEVISION INC. (d)—C-77
FIRST CHICAGO TELEMEDIA SERVICES (p)—C-77
FIRST FILM AND TAPE INC. (p)—C-77
FOUR STAR INTERNATIONAL INC. (p & d)—C-77
FOX/LORBER ASSOCIATES INC. (p & d & s)—C-77
FREEDOM SPORTS NETWORK (p & d & s)—C-78
FREMANTLE INTERNATIONAL INC./TALBOT TELEVISION LTD. (d)—C-78
GANNETT PRODUCTION SERVICES/KUSA-TV (p)—C-78
GENESIS ENTERTAINMENT (d)—C-78
GGP SPORTS (p & d & s)—C-78
GLOBAL VISION GROUP (d)—C-78
JEFF GOLD PRODUCTIONS INC. (p)—C-78
GOSPEL FILMS INC. (p & d)—C-79
GOTHAM COMMUNICATIONS (p)—C-79
GOULD ENTERTAINMENT CORP. (p & d)—C-79
GRANADA TELEVISION INTERNATIONAL LTD. (d)—C-79
SHERRY GRANT ENTERPRISES INC. (p & d)—C-79
GRAY-SCHWARTZ ENTERPRISES INC. (d)—C-79
THE ART GREENFIELD CO. (d & s)—C-79
SHERMAN GRINBERG FILM LIBRARIES INC. (p)—C-79
GROUP W NEWS SERVICES (p)—C-79
GROUP W PRODUCTIONS (s)—C-79
ALFRED HABER INC. (p & d)—C-80
LARRY HARMON PICTURES CORP. (d)—C-80
INTERAMA INC. (d & s)—C-81
INTERMEDIA ARTS MINNESOTA (d)—C-112, C-81
INTERNATIONAL BROADCAST SYSTEMS INC. (d)—C-112
INTERNATIONAL CONTACT INC. (p)—C-81
INTERNATIONAL PROGRAM CONSULTANTS INC. (p & d & s)—C-82
INTERNATIONAL TELE-FILM ENTERPRISES LTD. (d)—C-82
INTERVISION INC. (d)—C-82
IVANHOE COMMUNICATIONS INC. (p & d & s)—C-82
GORDON JONES PROGRAMMING (d)—C-82
KAMEN AUDIO PRODUCTIONS INC. (p)—C-83
K & H PRODUCTIONS INC. (p)—C-83
M. A. KEMPNER INC. (d)—C-83

KING WORLD PRODUCTIONS (d)—C-83
WALTER J. KLEIN CO. LTD. (p)—C-83
KRYPTON INTERNATIONAL CORP. (d & s)—C-83
LBS COMMUNICATIONS INC. (d)—C-84
GENE LESTER PRODUCTIONS (d)—C-84
LIONHEART TELEVISION INTERNATIONAL (p & d)—C-84
LOEBEL-McAWARD PRODUCTIONS INC. (p)—C-84
LONDON FILMS (p & d)—C-84
LONDON TELEVISION SERVICE (p & d)—C-84
MAJESTIC ENTERTAINMENT INC. (d & s)—C-85
MAJOR LEAGUE BASEBALL PRODUCTIONS (p)—C-85
M&M SYNDICATIONS (p & d & s)—C-85
EDDY MANSON PRODUCTIONS INC./MARGERY MUSIC CO. (p)—C-85
MARATHON INTERNATIONAL PRODUCTIONS (p & d)—C-85
MAYSLES FILMS INC. (p & d)—C-85
McGUANE STUDIO INC. (p)—C-85
McM COMMUNICATIONS (p & d)—C-86
MEDALLION TELEVISION ENTERPRISES INC. (D)—C-86
THE MEDIA EXCHANGE INC. (d)—C-86
MEDIACAST TELEVISION ENTERTAINMENT LTD. (p)—C-86
WARREN MILLER ENTERTAINMENT (p & d & s)—C-87
MODERN TALKING PICTURE SERVICE INC. (d)—C-87
MORMON NEWS SERVICE (d)—C-87
MORRIS VIDEO (p & d)—C-87
MOVIECRAFT INC. (d & s)—C-87
MOVIETIME PRODUCTIONS (p)—C-87
MULLER MEDIA INC. (p & d)—C-88
NATIONAL AUDIOVISUAL CENTER (d)—C-88
NATIONAL FILM BOARD OF CANADA (d)—C-88
NBC ENTERPRISES INC. (p & d)—C-88
NEW VISIONS SYNDICATION INC. (p & d)—C-89
NEW CENTURY TELECOMMUNICATIONS (d)—C-89
NFL FILMS INC. (p & d)—C-89
NOVA COMMUNICATIONS (p)—C-89
NVC ARTS (p & d)—C-89
ORBIS COMMUNICATIONS INC. (d)—C-89
OURTOWN TELEVISION PRODUCTIONS LTD. (p)—C-90
PANTOMIME PICTURES INC. (p)—C-90
TOM PARKER MOTION PICTURES (p & d)—C-90
PBS VIDEO (d)—C-90
ALVIN H. PERLMUTTER INC. (p)—C-91
PHOENIX/BFA FILMS & VIDEO INC. (p & d)—C-91
POINT OF VIEW PRODUCTIONS (p & d)—C-91
PRIMEDIA PRODUCTIONS LTD. (p)—C-91
PROGRAM MARKETING ASSOCIATES INC. (d & s)—C-91
PROSERV TELEVISION (p & d)—C-115
PYRAMID FILMS CORP. (d)—C-92
RAYMOND INTERNATIONAL (d)—C-92
REEL MOVIES INTERNATIONAL (d & s)—C-92
RICSHER PRODUCTIONS LTD. (p)—C-93
ROCK SOLID PRODUCTIONS (p)—C-93
PETER RODGERS ORGANIZATION (d & s)—C-93
RICHARD H. ROFFMAN ASSOCIATES (p)—C-93
THE ROLAND CO. (p)—C-93
GLENN ROLAND FILMS (p & d)—C-93
ROYAL COMMUNICATIONS INTERNATIONAL INC. (p & d)—C-93
RW PRODUCTIONS (p)—C-93
SACRED HEART PROGRAM INC. (p & d)—C-93
SCANLINE VIDEO (d)—C-93
ZANE SEGAL PRODUCTIONS (p & d)—C-94
SFM MEDIA CORP. (d)—C-94
SILVERBACH-LAZARUS GROUP (s)—C-94
SILVERSPUR SYNDICATION INC. (d)—C-94
SKAGGS TELECOMMUNICATIONS SERVICE (p)—C-94
THE SME GROUP INC. (p)—C-116
SPIRITUAL WORLD NETWORK (p & d)—C-95
SPR NEWS SOURCE INC. (s)—C-95
STERLING COMMUNICATIONS (p)—C-95
MARTHA STUART COMMUNICATIONS INC. (p & d)—C-95
SUDBOROUGH PRODUCTIONS (p)—C-95
SWAIN FILM & VIDEO (p)—C-96
TAPE-FILM INDUSTRIES (d)—C-96
TECHNISONIC STUDIOS INC. (p)—C-96
TELE-MISSIONS INTERNATIONAL INC./FAITH-ON-FOCUS PRODUCTIONS (p & d)—C-96
THE TELEVISION SYNDICATION CO. INC. (d & s)—C-97
TPC COMMUNICATIONS INC. (d)—C-97
TURNER PROGRAM SERVICES (s)—C-98
TV HORIZONS (s)—C-98
TVONTARIO (p)—C-98
TWENTIETH CENTURY FOX TV INTERNATIONAL INC. (d)—C-98
UNION SYNDICALE DE LA PRODUCTION AUDIOVISUELLE (USPA) (p)—C-99
VENARD FILMS LTD. (p & d)—C-99
VIDEO ORDNANCE INC. (p & d & s)—C-100
VIDEO WEST (p)—C-100
VIDEOWORKS (p & d)—C-100
VISUAL PRODUCTIONS '80 LTD. (p & d)—C-100
VITT MEDIA INTERNATIONAL INC. (d & s)—C-100
VIVA TELEVISION (d)—C-100
WARNER BROTHERS TELEVISION DISTRIBUTION (p & d)—C-102
WEISS GLOBAL ENTERPRISES (p & d)—C-102
WESTON WOODS STUDIOS INC. (p & d)—C-102
WHITE PRODUCTION ARCHIVES INC. (p & d)—C-102
WORLDVISION ENTERPRISES INC. (d)—C-103
WORLDWIDE TELEVISION NEWS CORP. (p & d)—C-103
WTTW CHANNEL 11 (p & d)—C-104
Y & R PROGRAM SERVICES (p & d)—C-104

0610-0185
—docudrama

CAPITOL TELEVISION INC. (p)—C-71
CORAL PICTURES CORP. (p & d)—C-73
CTV TELEVISION NETWORK (p)—C-74
ENTERTAINMENT PROGRAMMING SERVICES LTD. (d)—C-76
FILMS FOR EDUCATORS/FILMS FOR TELEVISION (p & d & s)—C-77
GGP SPORTS (p & d & s)—C-78
THE SAMUEL GOLDWYN TELEVISION CO. (p & d & s)—C-78
GOSPEL FILMS INC. (p & d)—C-79
THE ART GREENFIELD CO. (d & s)—C-79
ALFRED HABER INC. (p & d)—C-80
INTERMEDIA ARTS MINNESOTA (d)—C-112
MOVIETIME PRODUCTIONS (p)—C-87
NATIONAL FILM BOARD OF CANADA (d)—C-88
PETER RODGERS ORGANIZATION (d & s)—C-93
RW PRODUCTIONS (p)—C-93
TURNER PROGRAM SERVICES (s)—C-98
TVONTARIO (p)—C-98

0610-0190
—drama

ABC DISTRIBUTION CO. (p & d)—C-67
BAVARIA FILM GmbH (p & d)—C-69
CANNELL DISTRIBUTION CO. (d & s)—C-71
CAPITAL VISION INTERNATIONAL CORP. (p & d)—C-71
CAPITOL TELEVISION INC. (p)—C-71
CENTRAL TELEVISION ENTERPRISES (p & d)—C-72
CINE SOURCE (d)—C-73
CLASSIC ENTERTAINMENT PRODUCTIONS (d)—C-73
COE FILM ASSOCIATES INC. (d)—C-73
COMSAT VIDEO ENTERPRISES (d)—C-108
CORAL PICTURES CORP. (p & d)—C-73
THE CRIME CHANNEL (d & s)—C-74
CRYSTAL PICTURES INC. (d & s)—C-74
CTV TELEVISION NETWORK (p)—C-74
DAP TV ASSOCIATES (p)—C-74
DISCOVERY PRODUCTIONS (p)—C-75
DNR PRODUCTIONS INC. (p)—C-151
RALPH EDWARDS/STU BILLETT PRODUCTIONS (p)—C-75
ELLIS ENTERPRISES (d)—C-76
ENTERTAINMENT PROGRAMMING SERVICES LTD. (d)—C-76
ENVOY PRODUCTIONS INC. (p & s)—C-76
EXCEL TELEMEDIA INTERNATIONAL CORP. (p & d & s)—C-76
FILMS FOR EDUCATORS/FILMS FOR TELEVISION (p & d & s)—C-77
FOX/LORBER ASSOCIATES INC. (p & d & s)—C-77
GERREN TELEVISION NETWORK (d)—C-78
JEFF GOLD PRODUCTIONS INC. (p)—C-78
THE SAMUEL GOLDWYN TELEVISION CO. (d & s)—C-78
GOSPEL FILMS INC. (p & d)—C-79
GOULD ENTERTAINMENT CORP. (d)—C-79
GRANADA TELEVISION INTERNATIONAL LTD. (d)—C-79
THE ART GREENFIELD CO. (d & s)—C-79
ALFRED HABER INC. (d)—C-80
HARMONY GOLD USA INC. (p & d)—C-80
HEARST ENTERTAINMENT (p & d)—C-80
HEMDALE FILM CORP. (p & d)—C-80
I.N.I. ENTERTAINMENT GROUP INC. (d & s)—C-81
INTERMEDIA ARTS MINNESOTA (d)—C-112
INTERNATIONAL BROADCAST SYSTEMS INC. (d)—C-112
INTERVISION INC. (d)—C-82
ITC ENTERTAINMENT GROUP (p & d & s)—C-82
KRYPTON INTERNATIONAL CORP. (d & s)—C-83
KULTUR INTERNATIONAL FILMS INC. (d)—C-83
LONDON FILMS (p & d)—C-84
M&M SYNDICATIONS (p & d & s)—C-85
MINCEY PRODUCTIONS INC. (p)—C-87
MOVIECRAFT INC. (d & s)—C-87
NATIONAL FILM BOARD OF CANADA (d)—C-88
TOM PARKER MOTION PICTURES (p & d)—C-90
PHOENIX/BFA FILMS & VIDEO INC. (p & d)—C-91
PRIMEDIA PRODUCTIONS LTD. (p)—C-91
PROGRAM MARKETING ASSOCIATES INC. (d & s)—C-91
PETER RODGERS ORGANIZATION (d & s)—C-93
RW PRODUCTIONS (p)—C-93
ZANE SEGAL PRODUCTIONS (p & d)—C-94
SILVERBACH-LAZARUS GROUP (s)—C-94
SPIRITUAL WORLD NETWORK (p & d)—C-95
SUDBOROUGH PRODUCTIONS (p)—C-95
THINK ENTERTAINMENT (p)—C-97
TPC COMMUNICATIONS INC. (d)—C-97
TRIBUNE ENTERTAINMENT CO. (p & d & s)—C-97
TROMA INC. (p & d & s)—C-98
TV HORIZONS (s)—C-98
UNION SYNDICALE DE LA PRODUCTION AUDIOVISUELLE (USPA) (p)—C-99
VIACOM INTERNATIONAL INC. (p & d & s)—C-99
VISUAL PRODUCTIONS '80 LTD. (p & d)—C-100
WARNER BROTHERS TELEVISION (p)—C-102

0610-0200
—educational

ABN/FOCAL POINT TV NEWS NETWORK (p & d)—C-67
ACADEMY FILM PRODUCTIONS INC. (p)—C-67
AGE OF ENLIGHTENMENT VIDEO PRODUCTIONS (p & d & s)—C-68
AGENCY FOR INSTRUCTIONAL TECHNOLOGY (p & d)—C-68
ALLEGRO PRODUCTIONS INC. (p & d)—C-68
ALTSCHUL GROUP CORP. (d)—C-68
AMERICAN PROGRAMS INTERNATIONAL (d)—C-68
ANIFORMS INC. (p)—C-68
ANIMART FX (p)—C-68
ARP FILMS INC. (d)—C-69
ASSOCIATED PRESS BROADCAST SERVICES (p & d)—C-69
ATLANTIC VIDEO INC. (p)—C-69
AUSTRALIAN FILM COMMISSION (d)—C-69
AWARD FILMS/VIDEO (d)—C-69
BARR FILMS (p & d)—C-69
BEST FILM & VIDEO CORP. (p & d)—C-70
BIJOU PRODUCTIONS (p & d)—C-70
BONNEVILLE MEDIA COMMUNICATIONS (p & d)—C-70
BROADCAST NEWS & PRODUCTION (p)—C-70
BILL BURRUD PRODUCTIONS (p)—C-71
BUZZCO ASSOCIATES INC. (p)—C-71
CABLE FILMS & CABLE VIDEO (d)—C-71
STEVE CAMPUS PRODUCTIONS INC. (p)—C-71
CASCOM SYNDICATION INC. (d)—C-72
CATALYST PRODUCTION SERVICES (p)—C-72
CB COMMUNICATION INC. (d)—C-107
CBC TV PROGRAM SALES (d)—C-72
CHILDREN'S TELEVISION WORKSHOP (p & d)—C-72
THE CHRISTOPHERS INC. (p & d)—C-72
CINECRAFT INC. (p & d)—C-73
CINE SOURCE (d)—C-73
CLASSIC ENTERTAINMENT PRODUCTIONS (d)—C-73
COE FILM ASSOCIATES INC. (d)—C-73
WILLIAM L. COOPER PRODUCTIONS INC. (p)—C-73
THOMAS CRAVEN FILM CORP. (p)—C-74
CREATIVE PROGRAMMING INC. (p)—C-74
THE CRIME CHANNEL (d & s)—C-74
CRYSTAL PICTURES INC. (p & d)—C-74
CUSTOM FILMS/VIDEO INC. (p)—C-74
D & R ANIMATION (p)—C-74
DAP TV ASSOCIATES (p)—C-74
HAL DENNIS PRODUCTIONS (d)—C-74
DISCOVERY INTERNATIONAL (d)—C-75
DISCOVERY PRODUCTIONS (p)—C-75
DNR PRODUCTIONS INC. (p)—C-151
OREW ASSOCIATES INC. (p)—C-75
CAL DUNN STUDIOS INC. (p)—C-75
MICHAEL DUNN PRODUCTIONS (p)—C-75
ENTERTAINMENT PROGRAMMING SERVICES LTD. (d)—C-76
EURAMCO INTERNATIONAL INC. (d)—C-76
EXCEL TELEMEDIA INTERNATIONAL CORP. (d & s)—C-76
FILMFAIR (p & d)—C-77
FILMFAIR COMMUNICATIONS (p & d)—C-77
FILMS FOR EDUCATORS/FILMS FOR TELEVISION (p & d & s)—C-77
FILMS INC. (d)—C-77
FIRST FILM AND TAPE INC. (p)—C-77
FIRST LIGHT VIDEO PUBLISHING (p & d & s)—C-77
FOX/LORBER ASSOCIATES INC. (p & d & s)—C-77
FREMANTLE INTERNATIONAL INC./TALBOT TELEVISION LTD. (d)—C-78
GANNETT PRODUCTION SERVICES/KUSA-TV (p)—C-78
GERREN TELEVISION NETWORK (p & d)—C-78
JEFF GOLD PRODUCTIONS INC. (p)—C-78
GOSPEL FILMS INC. (p & d)—C-79

GOTHAM COMMUNICATIONS (p)—C-79
GOULD ENTERTAINMENT CORP. (d)—C-79
GRANADA TELEVISION INTERNATIONAL LTD. (d)—C-79
SHERRY GRANT ENTERPRISES INC. (p & d)—C-79
GREAT PLAINS NATIONAL INSTRUCTIONAL TELEVISION (p & d)—C-79
THE ART GREENFIELD CO. (d & s)—C-79
GROUP W NEWS SERVICES (p)—C-79
HARMONY GOLD USA INC. (d)—C-80
THE HARTLEY FILM FOUNDATION INC. (p & d)—C-80
HOLLYWOOD NEWSREEL SYNDICATE INC. (p & d)—C-81
INTERAMA INC. (p & d & s)—C-81
INTERMEDIA ARTS MINNESOTA (d)—C-112, C-81
INTERNATIONAL CONTACT INC. (p)—C-81
INTERNATIONAL TELE-FILM ENTERPRISES LTD. (d)—C-82
INTERVISION INC. (d)—C-82
IVANHOE COMMUNICATIONS INC. (p & d & s)—C-82
K & H PRODUCTIONS INC. (p)—C-83
WALTER J. KLEIN CO. LTD. (p)—C-83
KULTUR INTERNATIONAL FILMS INC. (d)—C-83
THE LATHAM FOUNDATION (p & d)—C-84
LBS COMMUNICATIONS INC. (d)—C-84
LEARN INC. (d & p)—C-84
LeSEA BROADCASTING NETWORK (p)—C-84
GENE LESTER PRODUCTIONS (d)—C-84
LIGHTSCAPE PRODUCTIONS INC. (p & d)—C-84
LONDON TELEVISION SERVICE (p & d)—C-84
MAJESTIC ENTERTAINMENT INC. (d & s)—C-85
MAJOR LEAGUE BASEBALL PRODUCTIONS (p)—C-85
MARATHON INTERNATIONAL PRODUCTIONS (p & d)—C-85
MAYSLES FILMS INC. (d)—C-85
McGUANE STUDIO INC. (p)—C-85
McM COMMUNICATIONS (p & d)—C-86
THE MEDIA EXCHANGE INC. (d)—C-86
MEDIACAST TELEVISION ENTERTAINMENT LTD. (p)—C-86
METROWEST COMMUNICATIONS GROUP (p & d)—C-114
METROWEST COMMUNICATIONS GROUP INC. (p & d)—C-86
WARREN MILLER ENTERTAINMENT (p & d & s)—C-87
MILNER-FENWICK INC. (p & d)—C-87
MR. WIZARD STUDIO (p & d & s)—C-87
MODERN TALKING PICTURE SERVICE INC. (d)—C-87
MODE 2 PRODUCTIONS INC. (p)—C-87
MORMON NEWS SERVICE (d)—C-87
MORRIS VIDEO (p & d)—C-87
MOVIETIME PRODUCTIONS (p)—C-87
MTL SYSTEMS INC. (p)—C-87
NATIONAL AUDIOVISUAL CENTER (d)—C-88
NATIONAL FILM BOARD OF CANADA (d)—C-88
NATIONAL VIDEO ASSOCIATES (p)—C-114
NAVY OFFICE OF INFORMATION (d)—C-88
NBC ENTERPRISES INC. (p & d)—C-88
NEW VISIONS SYNDICATION INC. (p & d)—C-89
NEW ZOO REVUE (p & d & s)—C-89
NIPPON ANIMATION CO. (p & d)—C-89
NOVA COMMUNICATIONS (p)—C-89
PANTOMIME PICTURES INC. (p)—C-90
TOM PARKER MOTION PICTURES (p & d)—C-90
PATHE PICTURES INC. (p & d & s)—C-90
PBS VIDEO (d)—C-90
ALVIN H. PERLMUTTER INC. (p)—C-91
PHOENIX/BFA FILMS & VIDEO INC. (p & d)—C-91
POINT OF VIEW PRODUCTIONS (p & d)—C-91
POTOMAC TELEVISION/COMMUNICATIONS (p)—C-91
PRIMEDIA PRODUCTIONS LTD. (p)—C-91
PUBLIC BROADCAST MARKETING INC. (s)—C-61
PYRAMID FILMS CORP. (d)—C-92
RADIO & TELEVISION PACKAGERS INC. (p & d)—C-92
RIVIERA PRODUCTIONS (p)—C-93
PETER RODGERS ORGANIZATION (d & s)—C-93
RICHARD H. ROFFMAN ASSOCIATES (p)—C-93
THE ROLAND CO. (p)—C-93
GLENN ROLAND FILMS (p & d)—C-93
ROYAL COMMUNICATIONS INTERNATIONAL INC. (d & p)—C-93
RW PRODUCTIONS (p)—C-93
SACRED HEART PROGRAM INC. (p & d)—C-93
SCANLINE VIDEO (p)—C-93
ZANE SEGAL PRODUCTIONS (p & d)—C-94
SILVERBACH-LAZARUS GROUP (s)—C-94
SKAGGS TELECOMMUNICATIONS SERVICE (p)—C-94
THE SME GROUP INC. (p)—C-116
SONY PICTURES INTERNATIONAL TELEVISION (p & d)—C-94
SPIRITUAL WORLD NETWORK (p & d)—C-95
SPORTLITE FILMS/VIDEO (d)—C-95
STERLING COMMUNICATIONS (p)—C-95
MARTHA STUART COMMUNICATIONS INC. (p & d)—C-95
SWAIN FILM & VIDEO (p)—C-96
TAPE-FILM INDUSTRIES (d)—C-96
TECHNISONIC STUDIOS INC. (p)—C-96
TELE-MISSIONS INTERNATIONAL INC./FAITH-ON-FOCUS PRODUCTIONS (p)—C-96
THE TELEVISION SYNDICATION CO. INC. (d)—C-97
TPC COMMUNICATIONS INC. (d)—C-97
TURNER PROGRAM SERVICES (s)—C-98
TVONTARIO (p)—C-98
UPA PRODUCTIONS OF AMERICA (p & d)—C-99
VENARD FILMS LTD. (p & d)—C-99
VIDEO WEST (p & d)—C-100
VIDEOWORKS (p & d)—C-100
VISUAL PRODUCTIONS '80 LTD. (p & d)—C-100
VITT MEDIA INTERNATIONAL INC. (d & s)—C-100
WESTERN INSTRUCTIONAL TELEVISION INC. (p & d)—C-102
WESTON WOODS STUDIOS INC. (p & d)—C-102
WHITE PRODUCTION ARCHIVES INC. (p & d)—C-102
WNET/THIRTEEN (p)—C-103
WORLDVISION ENTERPRISES INC. (d)—C-103
WORLDWIDE TELEVISION NEWS CORP. (p & d)—C-103
WTTW CHANNEL 11 (p & d)—C-104
Z-AXIS CORP. (p)—C-104

0610-0210
—fashion

CAPITOL TELEVISION INC. (p)—C-71
VIDEOFASHION (p & d & s)—C-100

0610-0220
—film programs on order

ABN/FOCAL POINT TV NEWS NETWORK (p & d)—C-67
ADVERTISERS BROADCASTING CO. (p)—C-67
ANIFORMS INC. (p)—C-68
BIJOU PRODUCTIONS (p & d)—C-70
BMG MUSIC PUBLISHING CANADA INC. (p)—C-70
BROADCAST NEWS & PRODUCTION (p)—C-70
BUZZCO ASSOCIATES INC. (p)—C-71
CAMRAC STUDIOS (p & d)—C-71
CINECRAFT INC. (d)—C-73
CLASSIC ENTERTAINMENT PRODUCTIONS (d)—C-73
CONSULATE GENERAL OF THE NETHERLANDS (d)—C-73
CONTINENTAL FILM PRODUCTIONS CORP. (p)—C-73
WILLIAM L. COOPER PRODUCTIONS INC. (p)—C-73
THOMAS CRAVEN FILM CORP. (p)—C-74
CRYSTAL PICTURES INC. (p)—C-74
CUSTOM FILMS/VIDEO INC. (p)—C-74
DAP TV ASSOCIATES (p)—C-74
DISCOVERY PRODUCTIONS (p)—C-75
DREW ASSOCIATES INC. (p)—C-75
MICHAEL DUNN PRODUCTIONS (p)—C-75
FILMS AFIELD (p & d)—C-77
FILMS FOR EDUCATORS/FILMS FOR TELEVISION (p & d & s)—C-77
FILMS INC. (d)—C-77
FOX/LORBER ASSOCIATES INC. (p & d & s)—C-77
GERREN TELEVISION NETWORK (p & d)—C-78
THE HARTLEY FILM FOUNDATION INC. (d)—C-80
HOLLYWOOD NEWSREEL SYNDICATE INC. (p & d)—C-81
WALTER J. KLEIN CO. LTD. (p)—C-83
KUSHNER LOCKE CO. INC. (p & d)—C-83
GENE LESTER PRODUCTIONS (d)—C-84
LIGHTSCAPE PRODUCTIONS INC. (p & d)—C-84
LONDON TELEVISION SERVICE (p & d)—C-84
MAJESTIC ENTERTAINMENT INC. (d & s)—C-85
MARATHON INTERNATIONAL PRODUCTIONS (p & d)—C-85
McGUANE STUDIO INC. (p)—C-85
METROWEST COMMUNICATIONS GROUP (p & d)—C-86, C-114
CHARLES MICHELSON INC. (p)—C-87
MILNER-FENWICK INC. (p & d)—C-87
MTL SYSTEMS INC. (p)—C-87
MULLER MEDIA INC. (p & d)—C-88
NEW VISIONS SYNDICATION INC. (p & d)—C-89
NOVA COMMUNICATIONS (p)—C-89
PANTOMIME PICTURES INC. (p)—C-90
ALVIN H. PERLMUTTER INC. (p)—C-91
RIVIERA PRODUCTIONS (p)—C-93
GLENN ROLAND FILMS (p & d)—C-93
ROYAL COMMUNICATIONS INTERNATIONAL INC. (p & d)—C-93
ZANE SEGAL PRODUCTIONS (p & d)—C-94
SPIRITUAL WORLD NETWORK (p & d)—C-95
SPR NEWS SOURCE INC. (s)—C-95
TAPE-FILM INDUSTRIES (d)—C-96
TELE-MISSIONS INTERNATIONAL INC./FAITH-ON-FOCUS PRODUCTIONS (p)—C-96
TRANS WORLD INTERNATIONAL INC. (p & d)—C-97
TROMA INC. (p & d & s)—C-98
TWENTIETH CENTURY FOX TV INTERNATIONAL INC. (p)—C-98
VENARD FILMS LTD. (p & d)—C-99
ROGER WADE PRODUCTIONS INC. (p)—C-100
WARNER BROTHERS TELEVISION DISTRIBUTION (p & d)—C-102
WEISS GLOBAL ENTERPRISES (p & d)—C-102
WHITE PRODUCTION ARCHIVES INC. (p & d)—C-102
WORLDVISION ENTERPRISES INC. (d)—C-103

0610-0240
—film/tape spot commercials

ABN/FOCAL POINT TV NEWS NETWORK (p & d)—C-67
ACADEMY FILM PRODUCTIONS INC. (p)—C-67
AD*VANTAGE INC. (p & d & s)—C-67
ADVERTISERS BROADCASTING CO. (p)—C-67
AILES COMMUNICATIONS INC. (p)—C-68
ALLEGRO PRODUCTIONS INC. (p)—C-68
ANIMART FX (p)—C-68
ATLANTIC VIDEO INC. (p)—C-69
AUDIO-TV FEATURES INC. (p & d)—C-69
BAJUS-JONES FILM CORP. (p)—C-69
BANDELIER INC. (p)—C-69
ROBERT BARON & ASSOCIATES (p & d)—C-69
BAVARIA FILM GmbH (p)—C-69
BMG MUSIC PUBLISHING CANADA INC. (p)—C-70
BONNEVILLE MEDIA COMMUNICATIONS (p & d)—C-70
BRAVERMAN PRODUCTIONS INC. (p)—C-70
BROADCAST NEWS & PRODUCTION (p)—C-70
BILL BURRUD PRODUCTIONS (p)—C-71
BUZZCO ASSOCIATES INC. (p)—C-71
CAMRAC STUDIOS (p & d)—C-71
CAPITOL TELEVISION INC. (p)—C-71
CASCOM SYNDICATION INC. (p & s & d)—C-72
CATALYST PRODUCTION SERVICES (p)—C-72
CHRISTIAN TELEVISION NETWORK (p & d)—C-72
CINECRAFT INC. (p & d)—C-73
COMPRO PRODUCTIONS (p)—C-73
COMSAT VIDEO ENTERPRISES (p)—C-108
CONTINENTAL FILM PRODUCTIONS CORP. (p)—C-73
THOMAS CRAVEN FILM CORP. (p)—C-74
CUSTOM FILMS/VIDEO INC. (p)—C-74
DISCOVERY PRODUCTIONS (p)—C-75
DNR PRODUCTIONS INC. (p)—C-151
DREW ASSOCIATES INC. (p)—C-75
CAL DUNN STUDIOS INC. (p)—C-75
MICHAEL DUNN PRODUCTIONS (p)—C-75
DYNOCOMM PRODUCTIONS (p & d)—C-75
FILMFAIR (p)—C-77
FILMS FIVE INC. (p & d)—C-77
FIRST FILM AND TAPE INC. (p)—C-77
GANNETT PRODUCTION SERVICES/KUSA-TV (p)—C-78
GERREN TELEVISION NETWORK (p & d)—C-78
JEFF GOLD PRODUCTIONS INC. (p)—C-78
SHERRY GRANT ENTERPRISES INC. (p & d)—C-79
LARRY HARMON PICTURES CORP. (d)—C-80
WERNER HLINKA PRODUCTIONS INC. (p)—C-81
INTERNATIONAL CONTACT INC. (p)—C-61
IRIS FILMS INC. (p)—C-82
MIKE JONES FILM CORP. (p)—C-83
KAMEN AUDIO PRODUCTIONS INC. (p)—C-83
LEGACY PRODUCTIONS LTD. (p & d)—C-84
LeSEA BROADCASTING NETWORK (p)—C-84
GENE LESTER PRODUCTIONS (d)—C-84
LIGHTSCAPE PRODUCTIONS INC. (p & d)—C-84
LINSMAN FILM (p)—C-84
LOEBEL-McAWARD PRODUCTIONS INC. (p)—C-84
M&M SYNDICATIONS (p & d & s)—C-85
EDDY MANSON PRODUCTIONS INC./MARGERY MUSIC CO. (p)—C-85
McGUANE STUDIO INC. (p)—C-85
METROWEST COMMUNICATIONS GROUP (p & d)—C-86, C-114
CHARLES MICHELSON INC. (p)—C-87
WARREN MILLER ENTERTAINMENT (p)—C-87

MINCEY PRODUCTIONS INC. (p)—C-87
MODERN TALKING PICTURE SERVICE INC. (d)—C-87
MORRIS VIDEO (p & d)—C-87
PANTOMIME PICTURES INC. (p)—C-90
ALVIN H. PERLMUTTER INC. (p)—C-91
POINT OF VIEW PRODUCTIONS (p)—C-91
POTOMAC TELEVISION/COMMUNICATIONS (p)—C-91
RENEGADE PRODUCTIONS (p)—C-92
ROCK SOLID PRODUCTIONS (p)—C-93
GLENN ROLAND FILMS (p & d)—C-93
RW PRODUCTIONS (p)—C-93
SEPTEMBER PRODUCTIONS (p)—C-94
62nd STREET PRODUCTIONS (p)—C-94
SKAGGS TELECOMMUNICATIONS SERVICE (p)—C-94
SPORTLITE FILMS/VIDEO (d)—C-95
STERLING COMMUNICATIONS (p)—C-95
SUDBOROUGH PRODUCTIONS (p)—C-95
SWAIN FILM & VIDEO (p)—C-96
TANNEBRINE ROSE ASSOC. INC. (p)—C-96
TAPE-FILM INDUSTRIES (d)—C-96
TECHNISONIC STUDIOS INC. (p)—C-96
TPC COMMUNICATIONS INC. (d)—C-97
TRANS WORLD INTERNATIONAL INC. (p & d)—C-97
TRIO VISUAL EFFECTS (p)—C-98
VIDEO WEST (p & d)—C-100
VIDEOWORKS (p & d)—C-100
VIDISTRIB INC. (p)—C-100
WARNER BROTHERS TELEVISION DISTRIBUTION (p & d)—C-102
WHITE PRODUCTION ARCHIVES INC. (p & d)—C-102

0610-0260
—foreign language films

ABN/FOCAL POINT TV NEWS NETWORK (p & d)—C-67
ALDEN FILMS/FILMS OF THE NATIONS (d)—C-68
AWARD FILMS/VIDEO (d)—C-69
BARR FILMS (p & d)—C-69
BAVARIA FILM GmbH (p & d)—C-69
THE BIG FIGHTS INC. (d)—C-70
BMG MUSIC PUBLISHING CANADA INC. (p)—C-70
BONNEVILLE MEDIA COMMUNICATIONS (p & d)—C-70
CABLE FILMS & CABLE VIDEO (d)—C-71
CATALYST PRODUCTION SERVICES (p)—C-72
CB COMMUNICATION INC. (d)—C-107
CBC TV PROGRAM SALES (d)—C-72
CLASSIC ENTERTAINMENT PRODUCTIONS (d)—C-73
CORAL PICTURES CORP. (p & d & s)—C-73
CORI FILMS INTERNATIONAL (d)—C-73
THOMAS CRAVEN FILM CORP. (p)—C-74
CRYSTAL PICTURES INC. (p)—C-74
DISCOVERY INTERNATIONAL (d)—C-75
DNR PRODUCTIONS INC. (p)—C-151
ENTERTAINMENT PROGRAMMING SERVICES LTD. (d)—C-76
ENVOY PRODUCTIONS INC. (p & d)—C-76
EURAMCO INTERNATIONAL INC. (d)—C-76
FAMILY THEATER INC. (p & d)—C-76
FILMFAIR COMMUNICATIONS (p & d)—C-77
FILMS AFIELD (p & d)—C-77
FILMS FOR EDUCATORS/FILMS FOR TELEVISION (p & d & s)—C-77
FILMS INC. (d)—C-77
FILMS OF INDIA (p & d)—C-77
FILMWORLD TELEVISION INC. (d)—C-77
FOX/LORBER ASSOCIATES INC. (p & d & s)—C-77
FREMANTLE INTERNATIONAL INC./TALBOT TELEVISION LTD. (d)—C-78
GERREN TELEVISION NETWORK (d)—C-78
GLOBAL VISION GROUP (d)—C-78
THE SAMUEL GOLDWYN TELEVISION CO. (d & s)—C-78
THE ART GREENFIELD CO. (d & s)—C-79
LARRY HARMON PICTURES CORP. (d)—C-80
INTERAMA INC. (d & s)—C-81
INTERNATIONAL BROADCAST SYSTEMS INC. (d)—C-112
INTERNATIONAL CONTACT INC. (p)—C-81
INTERNATIONAL TELE-FILM ENTERPRISES LTD. (d)—C-82
INTERVISION INC. (d)—C-82
ITALTOONS CORP. (d)—C-82
WALTER J. KLEIN CO. LTD. (p)—C-83
KRYPTON INTERNATIONAL CORP. (d & s)—C-83
KULTUR INTERNATIONAL FILMS INC. (d)—C-83
LONDON TELEVISION SERVICE (p & d)—C-84
MARATHON INTERNATIONAL PRODUCTIONS (p & d)—C-85
MEDALLION TELEVISION ENTERPRISES INC. (D)—C-86
MILNER-FENWICK INC. (p & d)—C-87
NATIONAL FILM BOARD OF CANADA (d)—C-88
TOM PARKER MOTION PICTURES (d)—C-90
PYRAMID FILMS CORP. (d)—C-92
RAYMOND INTERNATIONAL (d)—C-92
REEL MOVIES INTERNATIONAL (d & s)—C-92
GLENN ROLAND FILMS (p & d)—C-93
SKAGGS TELECOMMUNICATIONS SERVICE (p)—C-94
SPANISH TELEVISION SERVICES INC. (p)—C-95
SPORTLITE FILMS/VIDEO (d)—C-95
TAPE-FILM INDUSTRIES (d)—C-96
TELEMEDIA (d & s)—C-96
THE TELEVISION SYNDICATION CO. INC. (d)—C-97
UNIFILM INTERNATIONAL CO. (d)—C-99
UNIVISION (p & d)—C-99
UNUSUAL FILMS (p & d)—C-99
VIVA TELEVISION (d)—C-100
WARNER BROTHERS TELEVISION DISTRIBUTION (p & d)—C-102
WESTON WOODS STUDIOS INC. (p & d)—C-102

0610-0270
—foreign language programming

AGE OF ENLIGHTENMENT VIDEO PRODUCTIONS (p & d & s)—C-68
AGENCY FOR INSTRUCTIONAL TECHNOLOGY (p & d)—C-68
BAVARIA FILM GmbH (p & d)—C-69
CAPITAL VISION INTERNATIONAL CORP. (p & d)—C-71
CHILDREN'S TELEVISION WORKSHOP (p & d)—C-72
CORAL PICTURES CORP. (p & d & s)—C-73
CRYSTAL PICTURES INC. (d & s)—C-74
ENVOY PRODUCTIONS INC. (p & d & s)—C-76
FOX/LORBER ASSOCIATES INC. (p & d & s)—C-77
GLOBAL VISION GROUP (d)—C-78
THE ART GREENFIELD CO. (d & s)—C-79
KULTUR INTERNATIONAL FILMS INC. (d)—C-83
LE VAN ENTERPRISES INC. (p)—C-84
LONDON TELEVISION SERVICE (p & d)—C-84
NATIONAL FILM BOARD OF CANADA (d)—C-88
TOM PARKER MOTION PICTURES (d)—C-90
PRIMEDIA PRODUCTIONS LTD. (p)—C-91
REEL MOVIES INTERNATIONAL (d & s)—C-92
SPIRITUAL WORLD NETWORK (p & d)—C-95
TELEMEDIA (d & s)—C-96
THE TELEVISION SYNDICATION CO. INC. (d)—C-97

There is no more visible place for your advertising message than the pages of the
Television & Cable Factbook

0610-0280
—industrial & educational films (lease or loan)

ACADEMY FILM PRODUCTIONS INC. (p)—C-67
ADVERTISERS BROADCASTING CO. (p)—C-67
ALDEN FILMS/FILMS OF THE NATIONS (d)—C-68
ALLEGRO PRODUCTIONS INC. (d)—C-68
AMERICAN MOTION PICTURES (p & d)—C-105, C-68
ANIFORMS INC. (p)—C-68
ATLANTIC VIDEO INC. (p)—C-69
AUDIO-TV FEATURES INC. (p)—C-69
BANDELIER INC. (p)—C-69
ROBERT BARON & ASSOCIATES (p)—C-69
BARR FILMS (p & d)—C-69
BAVARIA FILM GmbH (p)—C-69
BRAVERMAN PRODUCTIONS INC. (p)—C-70
BUZZCO ASSOCIATES INC. (p)—C-71
STEVE CAMPUS PRODUCTIONS INC. (d)—C-71
CATALYST PRODUCTION SERVICES (p)—C-72
CBC TV PROGRAM SALES (d)—C-72
CINECRAFT INC. (p & d)—C-73
THOMAS CRAVEN FILM CORP. (p)—C-74
THE CRIME CHANNEL (d & s)—C-74
CRYSTAL PICTURES INC. (p & d)—C-74
CUSTOM FILMS/VIDEO INC. (p)—C-74
DISCOVERY PRODUCTIONS (p)—C-75
DNR PRODUCTIONS INC. (p)—C-151
ENCYCLOPAEDIA BRITANNICA EDUCATIONAL CORP. (d)—C-76
EURAMCO INTERNATIONAL INC. (d)—C-76
FILMFAIR (p & d)—C-77
FILMFAIR COMMUNICATIONS (p & d)—C-77
FILMS FOR EDUCATORS/FILMS FOR TELEVISION (p & d & s)—C-77
FILMS INC. (d)—C-77
FILMS OF INDIA (p & d)—C-77
IMERO FIORENTINO ASSOCIATES INC. (p)—C-110
FIRST FILM AND TAPE INC. (p)—C-77
GANNETT PRODUCTION SERVICES/KUSA-TV (p)—C-78
GERREN TELEVISION NETWORK (d)—C-78
JEFF GOLD PRODUCTIONS INC. (p)—C-78
THE HARTLEY FILM FOUNDATION INC. (p & d)—C-80
INTERMEDIA ARTS MINNESOTA (d)—C-112, C-81
INTERNATIONAL CONTACT INC. (p)—C-81
INTERNATIONAL TELE-FILM ENTERPRISES LTD. (d)—C-82
IVANHOE COMMUNICATIONS INC. (p & d & s)—C-82
WALTER J. KLEIN CO. LTD. (p)—C-83
LEARN INC. (d)—C-84
LILAC PRODUCTIONS (p)—C-84
LOEBEL-McAWARD PRODUCTIONS INC. (p)—C-84
LONDON TELEVISION SERVICE (p & d)—C-84
MAJOR LEAGUE BASEBALL PRODUCTIONS (p)—C-85
M&M SYNDICATIONS (p & d & s)—C-85
MARATHON INTERNATIONAL PRODUCTIONS (p & d)—C-85
MAYSLES FILMS INC. (p & d)—C-85
McGUANE STUDIO INC. (p)—C-85
THE MEDIA EXCHANGE INC. (d)—C-86
METROWEST COMMUNICATIONS GROUP (p & d)—C-114
METROWEST COMMUNICATIONS GROUP INC. (p & d)—C-86
WARREN MILLER ENTERTAINMENT (p)—C-87
MILNER-FENWICK INC. (p & d)—C-87
MINCEY PRODUCTIONS INC. (p)—C-87
MODERN TALKING PICTURE SERVICE INC. (d)—C-87
MORRIS VIDEO (p & d)—C-87
MTL SYSTEMS INC. (p)—C-87
NATIONAL FILM BOARD OF CANADA (d)—C-88
NATIONWIDE MARKETING (p)—C-88
NBC ENTERPRISES INC. (p & d)—C-88
NEW VISIONS SYNDICATION INC. (p & d)—C-89
NOVA COMMUNICATIONS (p)—C-89
PBS VIDEO (d)—C-90
PHOENIX/BFA FILMS & VIDEO INC. (p & d)—C-91
POTOMAC TELEVISION/COMMUNICATIONS (p)—C-91
PYRAMID FILMS CORP. (d)—C-92
PETER RODGERS ORGANIZATION (d & s)—C-93
GLENN ROLAND FILMS (p & d)—C-93
ROYAL COMMUNICATIONS INTERNATIONAL INC. (p)—C-93
SKAGGS TELECOMMUNICATIONS SERVICE (p)—C-94
THE SME GROUP INC. (p)—C-116
STREETERVILLE PRODUCTIONS (p)—C-95
MARTHA STUART COMMUNICATIONS INC. (p & d)—C-95
SUDBOROUGH PRODUCTIONS (p)—C-95
SWAIN FILM & VIDEO (p)—C-96
TAPE-FILM INDUSTRIES (d)—C-96
TPC COMMUNICATIONS INC. (d)—C-97
TRIBUNE FILMS INC. (d)—C-98
VENARD FILMS LTD. (p & d)—C-99
VIDISTRIB INC. (p & d)—C-100
WESTON WOODS STUDIOS INC. (p & d)—C-102
WHITE PRODUCTION ARCHIVES INC. (p & d)—C-102

0610-0300
—kinescope

CLASSIC ENTERTAINMENT PRODUCTIONS (d)—C-73
DU ART VIDEO (p & d)—C-75
FILMLIFE INC./FORTRESS FILM DEPOSITORY (p & d)—C-77
FILMWORLD TELEVISION INC. (d)—C-77
GLENN ROLAND FILMS (p & d)—C-93
TAPE-FILM INDUSTRIES (d)—C-96

0610-0310
—LPTV programming

AGE OF ENLIGHTENMENT VIDEO PRODUCTIONS (p & d & s)—C-68
CASCOM SYNDICATION INC. (d)—C-72
CLASSIC ENTERTAINMENT PRODUCTIONS (d)—C-73
CRYSTAL PICTURES INC. (d & s)—C-74
DAP TV ASSOCIATES (p)—C-74
EAGLE-LION VIDEO (d)—C-75
GERREN TELEVISION NETWORK (p & d & s)—C-78
GRICH BROADCAST CONSULTANTS (s)—C-79
HEMINGWAY BROADCASTING CO. (p & d)—C-80

THE LATHAM FOUNDATION (p & d)—C-84
MAJESTIC ENTERTAINMENT INC. (d & s)—C-85
MIGHTY MINUTE PROGRAMS (d & s)—C-87
NATIONWIDE MARKETING (p)—C-88
JIM OWENS & ASSOCIATES INC. (p)—C-90
TOM PARKER MOTION PICTURES (d)—C-90
PROGRAM MARKETING ASSOCIATES INC. (d & s)—C-91
RAYCOM SPORTS & ENTERTAINMENT (p & d)—C-92
REEL MOVIES INTERNATIONAL (d & s)—C-92
PETER RODGERS ORGANIZATION (d & s)—C-93
RW PRODUCTIONS (p)—C-93
SILVERBACH-LAZARUS GROUP (s)—C-94
SPR NEWS SOURCE INC. (s)—C-95
THE TEL A CAST GROUP (s)—C-96
TELEMEDIA (p & d & s)—C-96
TMS NEWS PLUS, TMS BUSINESS PLUS & TMS SPORTS PLUS (p)—C-97
WORLD WIDE BINGO (p)—C-103

0610-0320
—minority

AGE OF ENLIGHTENMENT VIDEO PRODUCTIONS (p & d & s)—C-68
CAPITOL TELEVISION INC. (p)—C-71
CBC TV PROGRAM SALES (d)—C-72
CHURCH FEDERATION OF GREATER INDIANAPOLIS INC. (d)—C-72
COE FILM ASSOCIATES INC. (d)—C-73
FILMS INC. (d)—C-77
GERREN TELEVISION NETWORK (p & d)—C-78
THE ART GREENFIELD CO. (d & s)—C-79
INTERMEDIA ARTS MINNESOTA (d)—C-112, C-81
INTERNATIONAL TELE-FILM ENTERPRISES LTD. (d)—C-82
INTERVISION INC. (d)—C-82
NATIONAL AUDIOVISUAL CENTER (d)—C-88
NCTV, NATIONAL COLLEGE TELEVISION (p & d)—C-88
NOVA COMMUNICATIONS (p)—C-89
TOM PARKER MOTION PICTURES (d)—C-90
PHOENIX/BFA FILMS & VIDEO INC. (p & d)—C-91
PETER RODGERS ORGANIZATION (d & s)—C-93
MARTHA STUART COMMUNICATIONS INC. (p & d)—C-95
UPA PRODUCTIONS OF AMERICA (p & d)—C-99
WNET/THIRTEEN (p)—C-103

0610-0340
—motion picture features

ABC DISTRIBUTION CO. (p & d)—C-67
ACAMA FILMS (d)—C-67
ADLER VIDEO MARKETING LTD. (d)—C-67
AMERICAN PROGRAMS INTERNATIONAL (d)—C-68
AUSTRALIAN FILM COMMISSION (d)—C-69
ROBERT BARON & ASSOCIATES (p)—C-69
BAVARIA FILM GmbH (p & d)—C-69
BEST FILM & VIDEO CORP. (p & d)—C-70
THE BIG FIGHTS INC. (p & d)—C-70
BRAVERMAN PRODUCTIONS INC. (p)—C-70
CABLE FILMS & CABLE VIDEO (d)—C-71
CAPITOL TELEVISION INC. (p)—C-71
CASABLANCA IV (d)—C-71
CASTLE HILL TELEVISION (p & d & s)—C-72
CBC TV PROGRAM SALES (d)—C-72
CINEMA SHARES INTERNATIONAL TELEVISION (d)—C-73
CINE SOURCE (d)—C-73
DICK CLARK PRODUCTIONS INC. (p)—C-73
CLASSIC ENTERTAINMENT PRODUCTIONS (d)—C-73
COMSAT VIDEO ENTERPRISES (d)—C-108
WILLIAM L. COOPER PRODUCTIONS INC. (p)—C-73
CORAL PICTURES CORP. (d)—C-73
CORI FILMS INTERNATIONAL (d)—C-73
THE CRIME CHANNEL (d & s)—C-74
CRYSTAL PICTURES INC. (p & d)—C-74
CTV TELEVISION NETWORK (p)—C-74
D & R ANIMATION (p)—C-74
HAL DENNIS PRODUCTIONS (p & d)—C-74
JERRY DEXTER PROGRAM SYNDICATION (s)—C-75
DISCOVERY INTERNATIONAL (d)—C-75
DISCOVERY PRODUCTIONS (p)—C-75
DNR PRODUCTIONS INC. (p)—C-151
ENOKI FILMS USA INC. (p & d)—C-76
ENTERTAINMENT PROGRAMMING SERVICES LTD. (d)—C-76
EURAMCO INTERNATIONAL INC. (d)—C-76
EXCEL TELEMEDIA INTERNATIONAL CORP. (p & d & s)—C-76
FILMLIFE INC./FORTRESS FILM DEPOSITORY (p & d)—C-77
FILMS FOR EDUCATORS/FILMS FOR TELEVISION (d & s)—C-77
FILMS INC. (d)—C-77
FILMS OF INDIA (p & d)—C-77
FILMWORLD TELEVISION INC. (d)—C-77
FOUR STAR INTERNATIONAL INC. (d)—C-77
FOX/LORBER ASSOCIATES INC. (p & d & s)—C-77
FREMANTLE INTERNATIONAL INC./TALBOT TELEVISION LTD. (d)—C-78
FRIES DISTRIBUTION CO. (p & d)—C-78
GERREN TELEVISION NETWORK (p)—C-78
GLOBAL VISION GROUP (d)—C-78
JEFF GOLD PRODUCTIONS INC. (p)—C-78
THE SAMUEL GOLDWYN TELEVISION CO. (p & d & s)—C-78
GOULD ENTERTAINMENT CORP. (d)—C-79
GRANADA TELEVISION INTERNATIONAL LTD. (d)—C-79
GRAY-SCHWARTZ ENTERPRISES INC. (d)—C-79
THE ART GREENFIELD CO. (d & s)—C-79
GUTMAN & GUTMAN INC. (d)—C-80
ALFRED HABER INC. (p & d)—C-80
LARRY HARMON PICTURES CORP. (d)—C-80
HEARST ENTERTAINMENT (d)—C-80
HEMDALE FILM CORP. (p & d)—C-80
HERITAGE ENTERTAINMENT INC. (p & d)—C-81
I.N.I. ENTERTAINMENT GROUP INC. (p & d & s)—C-81
INTERAMA INC. (d & s)—C-81
INTERCONTINENTAL RELEASING CORP. (p)—C-81
INTERMEDIA ARTS MINNESOTA (p)—C-81
INTERNATIONAL TELE-FILM ENTERPRISES LTD. (d)—C-82
INTERNATIONAL TELEVISION FILM DISTRIBUTING CO (d)—C-82
INTERVISION INC. (d)—C-82
ITC ENTERTAINMENT GROUP (p & d & s)—C-82
J.E.D. PRODUCTIONS CORP. (d)—C-82
J.E.R. PICTURES INC. (d)—C-82
GORDON JONES PROGRAMMING (d)—C-82
KAMEN AUDIO PRODUCTIONS INC. (p)—C-83
M. A. KEMPNER INC. (d)—C-83
KING WORLD PRODUCTIONS (d)—C-83
KRYPTON INTERNATIONAL CORP. (d)—C-83
KUSHNER LOCKE CO. INC. (p & d)—C-83
LBS COMMUNICATIONS INC. (d)—C-84
LILAC PRODUCTIONS (p)—C-84
LONDON FILMS (p & d)—C-84
MAJESTIC ENTERTAINMENT INC. (d & s)—C-85
M&M SYNDICATIONS (p)—C-85
EDDY MANSON PRODUCTIONS INC./MARGERY MUSIC CO. (p)—C-85
MAYSLES FILMS INC. (p & d)—C-85
MCA TV INTERNATIONAL (d)—C-85
MEDALLION TELEVISION ENTERPRISES INC. (D)—C-86
MEDIA HOME ENTERTAINMENT INC. (d)—C-86
MG/PERIN INC. (d)—C-86
WARREN MILLER ENTERTAINMENT (p & d & s)—C-87
MIRACLE FILMS (p & d)—C-87
MORRIS VIDEO (d)—C-87
MOVIECRAFT INC. (d & s)—C-87
MOVIETIME PRODUCTIONS (p)—C-87
MULLER MEDIA INC. (d)—C-88
NATIONAL FILM BOARD OF CANADA (d)—C-88
NBC ENTERPRISES INC. (p & d)—C-88
NEW CENTURY TELECOMMUNICATIONS (d)—C-89
NEW WORLD TELEVISION (d & s)—C-89
NEW ZOO REVUE (p & d)—C-89
NIPPON ANIMATION CO. (p)—C-89
OLYMPUS TELEVISION INC. (d & s)—C-89
ORBIS COMMUNICATIONS INC. (d)—C-89
TOM PARKER MOTION PICTURES (p & d)—C-90
PATHE COMMUNICATIONS CORP. (p & d & s)—C-90
POWDERMOON PRODUCTIONS (d)—C-91
PRIMEDIA PRODUCTIONS LTD. (p)—C-91
PROGRAM MARKETING ASSOCIATES INC. (d & s)—C-91
PUBLIC BROADCAST MARKETING INC. (s)—C-61
PUNCH FILMS INC. (p)—C-92
QUARTET INTERNATIONAL INC. (p & d)—C-92
REEL MOVIES INTERNATIONAL (p & d & s)—C-92
RIVIERA PRODUCTIONS (p)—C-93
RKO PICTURES (p)—C-93
ROCK SOLID PRODUCTIONS (p)—C-93
PETER RODGERS ORGANIZATION (d & s)—C-93
RICHARD H. ROFFMAN ASSOCIATES (p)—C-93
GLENN ROLAND FILMS (p & d)—C-93
RW PRODUCTIONS (p)—C-93
SAGE ENTERTAINMENT INC. (d)—C-93
SFM MEDIA CORP. (d)—C-94
SILVERBACH-LAZARUS GROUP (s)—C-94
SONY PICTURES INTERNATIONAL TELEVISION (p & d)—C-94
SPIRITUAL WORLD NETWORK (p & d)—C-95
STUDIO FILM & TAPE INC. (p)—C-95
SUDBOROUGH PRODUCTIONS (p)—C-95
TAPE-FILM INDUSTRIES (d)—C-96
TELEMEDIA (p & d & s)—C-96
THE TELEVISION SYNDICATION CO. INC. (d & s)—C-97
THINK ENTERTAINMENT (p)—C-97
TROMA INC. (p & d & s)—C-98
TWENTIETH CENTURY-FOX TELEVISION (p & d)—C-98
TWENTIETH CENTURY FOX TV INTERNATIONAL INC. (d)—C-98
UNIFILM INTERNATIONAL CO. (p & d)—C-99
UNUSUAL FILMS (p & d)—C-99
UPA PRODUCTIONS OF AMERICA (d)—C-99
VIACOM INTERNATIONAL INC. (p & d & s)—C-99
VIDEO-CINEMA FILMS INC. (d)—C-100
VIDEO MEDIA MARKETING LTD. (d & s)—C-100
VIDISTRIB INC. (d)—C-100
VIVA TELEVISION (d)—C-100
WALT DISNEY STUDIOS (p & d)—C-102
WARNER BROTHERS TELEVISION DISTRIBUTION (p & d)—C-102
WEISS GLOBAL ENTERPRISES (p & d)—C-102
WORLDVISION ENTERPRISES INC. (d)—C-103
WW ENTERTAINMENT (d)—C-104

0610-0360
—motion picture shorts

BANDELIER INC. (p)—C-69
ROBERT BARON & ASSOCIATES (p)—C-69
THE BIG FIGHTS INC. (p & d)—C-70
BIJOU PRODUCTIONS (p & d)—C-70
BUZZCO ASSOCIATES INC. (p)—C-71
CABLE FILMS & CABLE VIDEO (d)—C-71
CAPITOL TELEVISION INC. (p)—C-71
CATALYST PRODUCTION SERVICES (p)—C-72
CBC TV PROGRAM SALES (d)—C-72
CINE SOURCE (d)—C-73
CLASSIC ENTERTAINMENT PRODUCTIONS (d)—C-73
COE FILM ASSOCIATES INC. (d)—C-73
THOMAS CRAVEN FILM CORP. (p)—C-74
CRYSTAL PICTURES INC. (d & s)—C-74
D & R ANIMATION (p)—C-74
HAL DENNIS PRODUCTIONS (p & d)—C-74
DISCOVERY INTERNATIONAL (d)—C-75
DISCOVERY PRODUCTIONS (p)—C-75
DNR PRODUCTIONS INC. (p)—C-151
MICHAEL DUNN PRODUCTIONS (p)—C-75
EXCEL TELEMEDIA INTERNATIONAL CORP. (d & s)—C-76
EXPANDED ENTERTAINMENT (d)—C-76
FILMFAIR COMMUNICATIONS (p & d)—C-77
FILMLIFE INC./FORTRESS FILM DEPOSITORY (p & d)—C-77
FILMS FOR EDUCATORS/FILMS FOR TELEVISION (d & s)—C-77
FILMS INC. (d)—C-77
FILMS OF INDIA (p & d)—C-77
FILMWORLD TELEVISION INC. (d)—C-77
FOX/LORBER ASSOCIATES INC. (p & d & s)—C-77
FREMANTLE INTERNATIONAL INC./TALBOT TELEVISION LTD. (d)—C-78
THE ART GREENFIELD CO. (d & s)—C-79
LARRY HARMON PICTURES CORP. (d)—C-80
HOLLYWOOD NEWSREEL SYNDICATE INC. (p & d)—C-81
INTERNATIONAL TELE-FILM ENTERPRISES LTD. (d)—C-82
INTERVISION INC. (d)—C-82
KAMEN AUDIO PRODUCTIONS INC. (p)—C-83
WALTER J. KLEIN CO. LTD. (p)—C-83
GENE LESTER PRODUCTIONS (d)—C-84
LILAC PRODUCTIONS (p)—C-84
LINSMAN FILM (p)—C-84
MAJESTIC ENTERTAINMENT INC. (d & s)—C-85
EDDY MANSON PRODUCTIONS INC./MARGERY MUSIC CO. (p)—C-85
MARATHON INTERNATIONAL PRODUCTIONS (p)—C-85
McGUANE STUDIO INC. (p)—C-85
METROWEST COMMUNICATIONS GROUP (p & d)—C-114
WARREN MILLER ENTERTAINMENT (p & d & s)—C-87
MODERN TALKING PICTURE SERVICE INC. (d)—C-87
MORRIS VIDEO (d)—C-87
MOVIECRAFT INC. (d & s)—C-87
MOVIETIME PRODUCTIONS (p)—C-87
MULLER MEDIA INC. (p & d)—C-88
NATIONAL FILM BOARD OF CANADA (d)—C-88
NEW VISIONS SYNDICATION INC. (p & d)—C-89
NFL FILMS INC. (p)—C-89
PANTOMIME PICTURES INC. (p)—C-90
TOM PARKER MOTION PICTURES (p & d)—C-90
POINT OF VIEW PRODUCTIONS (p & d)—C-91
PROGRAM MARKETING ASSOCIATES INC. (d & s)—C-91
PUNCH FILMS INC. (p)—C-92
PYRAMID FILMS CORP. (d)—C-92
REPUBLIC PICTURES CORP. (d)—C-92
ROCK SOLID PRODUCTIONS (p)—C-93
PETER RODGERS ORGANIZATION (d & s)—C-93
RICHARD H. ROFFMAN ASSOCIATES (p)—C-93
GLENN ROLAND FILMS (p & d)—C-93

ROYAL COMMUNICATIONS INTERNATIONAL INC. (d)—C-93
RW PRODUCTIONS (p)—C-93
SPIRITUAL WORLD NETWORK (p & d)—C-95
STUDIO FILM & TAPE INC. (p)—C-95
TAPE-FILM INDUSTRIES (d)—C-96
TELEMEDIA (p & d & s)—C-96
UNUSUAL FILMS (p & d)—C-99
UPA PRODUCTIONS OF AMERICA (p & d)—C-99
WALT DISNEY STUDIOS (p & d)—C-102
WARNER BROTHERS TELEVISION DISTRIBUTION (p & d)—C-102
WEISS GLOBAL ENTERPRISES (p & d)—C-102
WESTON WOODS STUDIOS INC. (p & d)—C-102

0610-0380
—music

ADLER VIDEO MARKETING LTD. (d)—C-67
AGE OF ENLIGHTENMENT VIDEO PRODUCTIONS (p & d & s)—C-68
AMERICAN PROGRAMS INTERNATIONAL (d)—C-68
ANIFORMS INC. (p)—C-68
BAVARIA FILM GmbH (p & d)—C-69
BMG MUSIC PUBLISHING CANADA INC. (p)—C-70
BONNEVILLE MEDIA COMMUNICATIONS (p)—C-70
BRAVERMAN PRODUCTIONS INC. (p)—C-70
CAPITOL TELEVISION INC. (p)—C-71
CASCOM SYNDICATION INC. (d)—C-72
CATALYST PRODUCTION SERVICES (p)—C-72
CBC TV PROGRAM SALES (d)—C-72
CIANI/MUSICA INC. (p)—C-72
CINE SOURCE (d)—C-73
DICK CLARK PRODUCTIONS INC. (p)—C-73
COE FILM ASSOCIATES INC. (d)—C-73
COMPRO PRODUCTIONS (p)—C-73
COMSAT VIDEO ENTERPRISES (d)—C-108
CRYSTAL PICTURES INC. (d & s)—C-74
JERRY DEXTER PROGRAM SYNDICATION (s)—C-75
DISCOVERY INTERNATIONAL (d)—C-75
DRAKE-CHENAULT (s)—C-110
DON ELLIOTT PRODUCTIONS (p)—C-76
ELLIS ENTERPRISES (d)—C-76
ENTERTAINMENT PROGRAMMING SERVICES LTD. (d)—C-76
FILMWORLD TELEVISION INC. (d)—C-77
FIRST FILM AND TAPE INC. (p)—C-77
FIRST LIGHT VIDEO PUBLISHING (p & d & s)—C-77
FRANK GARI PRODUCTIONS INC. (p & d)—C-111, C-78
GENESIS ENTERTAINMENT (d)—C-78
GERREN TELEVISION NETWORK (p)—C-78
GRANADA TELEVISION INTERNATIONAL LTD. (d)—C-79
THE ART GREENFIELD CO. (d & s)—C-79
ALFRED HABER INC. (p & d)—C-80
HARMONY GOLD USA INC. (p & d)—C-80
RICHARD HONOROFF MUSIC (p)—C-81
I.N.I. ENTERTAINMENT GROUP INC. (d & s)—C-81
THE INDEPENDENT GROUP OF COS. INC. (p & d)—C-112
IBS/INTERNATIONAL BROADCAST SYSTEMS LTD. (d)—C-81
INTERNATIONAL BROADCAST SYSTEMS INC. (d)—C-112
INTERNATIONAL TELE-FILM ENTERPRISES LTD. (d)—C-82
INTERVISION INC. (d)—C-82
MIKE JONES FILM CORP. (p)—C-83
KAMEN AUDIO PRODUCTIONS INC. (p & d)—C-83
WALTER J. KLEIN CO. LTD. (p)—C-83
KULTUR INTERNATIONAL FILMS INC. (d)—C-83
LBS COMMUNICATIONS INC. (d)—C-84
LeSEA BROADCASTING NETWORK (p)—C-84
LIONHEART TELEVISION INTERNATIONAL (d)—C-84
LOOK & CO. (p & d & s)—C-84
MAJESTIC ENTERTAINMENT INC. (d & s)—C-85
M&M SYNDICATIONS (p & d & s)—C-85
EDDY MANSON PRODUCTIONS INC./MARGERY MUSIC CO. (p & d)—C-85
MARATHON INTERNATIONAL PRODUCTIONS (p)—C-85
McGUANE STUDIO INC. (p)—C-85
METROWEST COMMUNICATIONS GROUP INC. (p)—C-86
MORRIS VIDEO (p & d)—C-87
MULLER MEDIA INC. (d)—C-88
NBC ENTERPRISES INC. (p & d)—C-88
NCTV, NATIONAL COLLEGE TELEVISION (p & d)—C-88
NETWORK MUSIC INC. (p & d & s)—C-88
NORTHWESTERN INC. (p & m)—C-89
NVC ARTS (p & d)—C-89
ORBIS COMMUNICATIONS INC. (d)—C-89
JIM OWENS & ASSOCIATES INC. (p)—C-90
TOM PARKER MOTION PICTURES (d)—C-90
PETERS PRODUCTIONS (p & d)—C-91
PROMARK (d)—C-91
REEL MOVIES INTERNATIONAL (p & d & s)—C-92
PETER RODGERS ORGANIZATION (d & s)—C-93
RICHARD H. ROFFMAN ASSOCIATES (p)—C-93
GLENN ROLAND FILMS (p & d)—C-93
ROWE INTERNATIONAL INC. (d)—C-93
RW PRODUCTIONS (p)—C-93
SCANLINE VIDEO (p)—C-93
SILVERSPUR SYNDICATION INC. (d)—C-94
62nd STREET PRODUCTIONS (p)—C-94
SKAGGS TELECOMMUNICATIONS SERVICE (p)—C-94
SPIRITUAL WORLD NETWORK (p & d)—C-95
SPR NEWS SOURCE INC. (s)—C-95
STREETERVILLE PRODUCTIONS (p)—C-95
SUDBOROUGH PRODUCTIONS (p)—C-95
TAPE-FILM INDUSTRIES (d)—C-96
TELEVISION LATINA INC. (d)—C-96
THE TELEVISION SYNDICATION CO. INC. (d & s)—C-97
UNION SYNDICALE DE LA PRODUCTION AUDIOVISUELLE (USPA) (p)—C-99
VALENTINO MUSIC LIBRARY (p & d)—C-99
VIACOM INTERNATIONAL INC. (p & d & s)—C-99
VIDEOWORKS (p & d)—C-100
VISUAL PRODUCTIONS '80 LTD. (p & d)—C-100
VIVA TELEVISION (d)—C-100
WARNER/LEVINSON CORP. (p & d)—C-102
WHITE PRODUCTION ARCHIVES INC. (p & d)—C-102
SID WOLOSHIN INC. (p)—C-103
WTTW CHANNEL 11 (p & d)—C-104

0610-0400
—newsreels

ABN/FOCAL POINT TV NEWS NETWORK (p & d)—C-67
AMERICAN PROGRAMS INTERNATIONAL (d)—C-68
CABLE FILMS & CABLE VIDEO (d)—C-71
CATALYST PRODUCTION SERVICES (p)—C-72
CLASSIC ENTERTAINMENT PRODUCTIONS (d)—C-73
DNR PRODUCTIONS INC. (p)—C-151
ENTERTAINMENT PROGRAMMING SERVICES LTD. (d)—C-76
FILMLIFE INC./FORTRESS FILM DEPOSITORY (p & d)—C-77
GANNETT PRODUCTION SERVICES/KUSA-TV (p)—C-78
GRAY-SCHWARTZ ENTERPRISES INC. (d)—C-79

Your message in this ad space could cost as little as $95, and it will reach the people important to you!
Television & Cable Factbook

GROUP W NEWS SERVICES (p)—C-79
HEARST ENTERTAINMENT (d)—C-80
INTERNATIONAL CONTACT INC. (p & d)—C-81
GENE LESTER PRODUCTIONS (d)—C-84
MAJESTIC ENTERTAINMENT INC. (d & s)—C-85
MARATHON INTERNATIONAL PRODUCTIONS (p)—C-85
MEDIALINK (d)—C-86
MIGHTY MINUTE PROGRAMS (d & s)—C-87
MOVIETONE NEWS INC. (d)—C-87
NAVY BROADCASTING SERVICE/NAVY NEWS THIS WEEK (p)—C-88
NAVY OFFICE OF INFORMATION (d)—C-88
NBC ENTERPRISES INC. (p & d)—C-88
ROCK SOLID PRODUCTIONS (p)—C-93
SPIRITUAL WORLD NETWORK (p & d)—C-95
SPORTLITE FILMS/VIDEO (d)—C-95
STERLING COMMUNICATIONS (p)—C-95
TAPE-FILM INDUSTRIES (d)—C-96

0610-0420
—open-end film commercials (made for TV)

ABN/FOCAL POINT TV NEWS NETWORK (p & d)—C-67
ACADEMY FILM PRODUCTIONS INC. (p)—C-67
AD*VANTAGE INC. (p & d & s)—C-67
ADVERTISERS BROADCASTING CO. (p)—C-67
ANIMART FX (p & d)—C-68
BANDELIER INC. (p)—C-69
BMG MUSIC PUBLISHING CANADA INC. (p)—C-70
BONNEVILLE MEDIA COMMUNICATIONS (p & d)—C-70
BRAVERMAN PRODUCTIONS INC. (p)—C-70
BUZZCO ASSOCIATES INC. (p)—C-71
CAMRAC STUDIOS (p & d)—C-71
CATALYST PRODUCTION SERVICES (p)—C-72
CHRISTIAN TELEVISION NETWORK (p & d)—C-72
CINECRAFT INC. (p & d)—C-73
DNR PRODUCTIONS INC. (p)—C-151
MICHAEL DUNN PRODUCTIONS (p)—C-75
GANNETT PRODUCTION SERVICES/KUSA-TV (p)—C-78
FRANK GARI PRODUCTIONS INC. (p)—C-78
JEFF GOLD PRODUCTIONS INC. (p)—C-78
WERNER HLINKA PRODUCTIONS INC. (p)—C-81
IRIS FILMS INC. (p)—C-82
KAMEN AUDIO PRODUCTIONS INC. (p)—C-83
K & H PRODUCTIONS INC. (p)—C-83
LeSEA BROADCASTING NETWORK (p)—C-84
LIGHTSCAPE PRODUCTIONS INC. (p & d)—C-84
LOEBEL-McAWARD PRODUCTIONS INC. (p)—C-84
MAYSLES FILMS INC. (p)—C-85
McGUANE STUDIO INC. (p)—C-85
METROWEST COMMUNICATIONS GROUP (p & d)—C-86, C-114
MINCEY PRODUCTIONS INC. (p)—C-87
MOVIETIME PRODUCTIONS (p)—C-87
NCTV, NATIONAL COLLEGE TELEVISION (p & d)—C-88
NEW VISIONS SYNDICATION INC. (p & d)—C-89
PANTOMIME PICTURES INC. (p)—C-90
ROCK SOLID PRODUCTIONS (p)—C-93
GLENN ROLAND FILMS (p & d)—C-93
RW PRODUCTIONS (p)—C-93
SEPTEMBER PRODUCTIONS (p)—C-94
62nd STREET PRODUCTIONS (p)—C-94
SKAGGS TELECOMMUNICATIONS SERVICE (p)—C-94
SPORTLITE FILMS/VIDEO (d)—C-95
TANNEBRINE ROSE ASSOC. INC. (p)—C-96
TAPE-FILM INDUSTRIES (d)—C-96
TECHNISONIC STUDIOS INC. (p)—C-96
TPC COMMUNICATIONS INC. (d)—C-97
TRIO VISUAL EFFECTS (p)—C-98
VIDEO WEST (p)—C-100

0610-0440
—pay cable

ABN/FOCAL POINT TV NEWS NETWORK (p & d)—C-67
ACAMA FILMS (d)—C-67
BEST FILM & VIDEO CORP. (p & d)—C-70
BRAVERMAN PRODUCTIONS INC. (p)—C-70
CABLE FILMS & CABLE VIDEO (d)—C-71
CASABLANCA IV (d)—C-71
CBC TV PROGRAM SALES (d)—C-72
CINE SOURCE (d)—C-73
DICK CLARK PRODUCTIONS INC. (p)—C-73
COE FILM ASSOCIATES INC. (d)—C-73
COMMUNICREATIONS INC. (p)—C-73
COMSAT VIDEO ENTERPRISES (d)—C-108
CORI FILMS INTERNATIONAL (d)—C-73
CRYSTAL PICTURES INC. (d & s)—C-74
DLT ENTERTAINMENT LTD. (d)—C-75
DNR PRODUCTIONS INC. (p)—C-151
ENTERTAINMENT PROGRAMMING SERVICES LTD. (d)—C-76
EURAMCO INTERNATIONAL INC. (d)—C-76
EXCEL TELEMEDIA INTERNATIONAL CORP. (d & s)—C-76
FILMWORLD TELEVISION INC. (d)—C-77
FIRST FILM AND TAPE INC. (p)—C-77
FOUR STAR INTERNATIONAL INC. (d)—C-77
FOX/LORBER ASSOCIATES INC. (p & d & s)—C-77
FREMANTLE INTERNATIONAL INC./TALBOT TELEVISION LTD. (d)—C-78
GANNETT PRODUCTION SERVICES/KUSA-TV (p)—C-78
THE SAMUEL GOLDWYN TELEVISION CO. (p & d)—C-78
GOULD ENTERTAINMENT CORP. (d)—C-79
GRANADA TELEVISION INTERNATIONAL LTD. (d)—C-79
THE ART GREENFIELD CO. (d & s)—C-79
HARMONY GOLD USA INC. (d)—C-80
HEARST ENTERTAINMENT (d)—C-80
HERITAGE ENTERTAINMENT INC. (d)—C-81
INTERCONTINENTAL RELEASING CORP. (p)—C-81
IBS/INTERNATIONAL BROADCAST SYSTEMS LTD. (d)—C-81
INTERNATIONAL BROADCAST SYSTEMS INC. (d)—C-112
INTERNATIONAL TELE-FILM ENTERPRISES LTD. (d)—C-82
ITC ENTERTAINMENT GROUP (p & d & s)—C-82
KAMEN AUDIO PRODUCTIONS INC. (p)—C-83
KRYPTON INTERNATIONAL CORP. (d & s)—C-83
KUSHNER LOCKE CO. INC. (p & d)—C-83
LONDON FILMS (p & d)—C-84

LONDON TELEVISION SERVICE (p & d)—C-84
MAJESTIC ENTERTAINMENT INC. (d & s)—C-85
MAJOR LEAGUE BASEBALL PRODUCTIONS (p)—C-85
EDDY MANSON PRODUCTIONS INC./MARGERY MUSIC CO. (p)—C-85
McGUANE STUDIO INC. (p)—C-85
MEDIACAST TELEVISION ENTERTAINMENT LTD. (p)—C-86
MG/PERIN INC. (d)—C-86
WARREN MILLER ENTERTAINMENT (p)—C-87
MINCEY PRODUCTIONS INC. (p)—C-87
MIRACLE FILMS (d)—C-87
MOFFITT-LEE PRODUCTIONS (p)—C-87
MORRIS VIDEO (p & d)—C-87
MULLER MEDIA INC. (d)—C-88
NBC ENTERPRISES INC. (p & d)—C-88
NEW VISIONS SYNDICATION INC. (p & d)—C-89
NEW CENTURY TELECOMMUNICATIONS (d)—C-89
NEW WORLD TELEVISION (p & d & s)—C-89
NFL FILMS INC. (p)—C-89
NOVA COMMUNICATIONS (p)—C-89
PANTOMIME PICTURES INC. (p)—C-90
TOM PARKER MOTION PICTURES (d)—C-90
PATHE COMMUNICATIONS CORP. (p & d & s)—C-90
ALVIN H. PERLMUTTER INC. (p)—C-91
PHOENIX/BFA FILMS & VIDEO INC. (p & d)—C-91
POINT OF VIEW PRODUCTIONS (p & d)—C-91
PROGRAM MARKETING ASSOCIATES INC. (d & s)—C-91
PROSERV TELEVISION (p & d)—C-115
PYRAMID FILMS CORP. (d)—C-92
REEL MOVIES INTERNATIONAL (d & s)—C-92
ROCK SOLID PRODUCTIONS (p)—C-93
GLENN ROLAND FILMS (p & d)—C-93
ROYAL COMMUNICATIONS INTERNATIONAL INC. (d)—C-93
SAGE ENTERTAINMENT INC. (d)—C-93
SCANLINE VIDEO (p)—C-93
SCHIFF-JONES LTD. (p & d)—C-94
SILVERBACH-LAZARUS GROUP (s)—C-94
SPIRITUAL WORLD NETWORK (p & d)—C-95
STERLING COMMUNICATIONS (p)—C-95
TAPE-FILM INDUSTRIES (d)—C-96
TELEMOUNT PICTURES INC. (p & d)—C-96
THE TELEVISION DISTRIBUTION CO. INC. (p & d)—C-96
THINK ENTERTAINMENT (p)—C-97
TROMA INC. (d)—C-98
TWENTIETH CENTURY-FOX TELEVISION (p & d)—C-98
UNIFILM INTERNATIONAL CO. (d)—C-99
UPA PRODUCTIONS OF AMERICA (d)—C-99
VIACOM INTERNATIONAL INC. (p & d)—C-99
VIDEO-CINEMA FILMS INC. (d)—C-100
VIDEO MEDIA MARKETING LTD. (d & s)—C-100
VIDEO WEST (p)—C-100
VIDEOWORKS (p & d)—C-100
VIVA TELEVISION (d)—C-100
WARNER BROTHERS TELEVISION DISTRIBUTION (p & d)—C-102
WEISS GLOBAL ENTERPRISES (p & d)—C-102
WESTERN INTERNATIONAL SYNDICATION (d & s)—C-102
WESTERN TELE-COMMUNICATIONS INC. (d)—C-183
WHITE PRODUCTION ARCHIVES INC. (p & d)—C-102
WORLDVISION ENTERPRISES INC. (d)—C-103
WORLD WRESTLING FEDERATION (p & d)—C-103
WW ENTERTAINMENT (p & d)—C-104

0610-0460 —radio, syndicated

ABN/FOCAL POINT TV NEWS NETWORK (p & d)—C-67
THE AMERICAN JEWISH COMMITTEE (p & d)—C-68
ASSOCIATED PRESS BROADCAST SERVICES (p & d)—C-69
AUDIO-TV FEATURES INC. (p & d)—C-69
BIZNET (p & d)—C-70
BONNEVILLE MEDIA COMMUNICATIONS (p & d)—C-70
BRITISH INFORMATION SERVICES (p & d & s)—C-70
BROADCAST DATA SYSTEMS (d & s)—C-133
BROADCAST NEWS LTD. (p & d)—C-70
THE CHRISTOPHERS INC. (p & d)—C-72
CHURCH FEDERATION OF GREATER INDIANAPOLIS INC. (d)—C-72
DICK CLARK PRODUCTIONS INC. (p)—C-73
DAY OF DISCOVERY (p & d)—C-74
DNR PRODUCTIONS INC. (p)—C-151
DOW JONES BROADCASTING/WALL STREET JOURNAL TV (p & s)—C-75
DRAKE-CHENAULT (s)—C-110
ENVOY PRODUCTIONS INC. (p & s)—C-76
FREEDOM SPORTS NETWORK (p & d & s)—C-78
THE INDEPENDENT GROUP OF COS. INC. (p & d)—C-112
LBS COMMUNICATIONS INC. (p & d)—C-84
LIGHTSCAPE PRODUCTIONS INC. (p & d)—C-84
MAJOR LEAGUE BASEBALL PRODUCTIONS (p)—C-85
CHARLES MICHELSON INC. (p & d)—C-87
MORRIS VIDEO (p & d)—C-87
NAVY OFFICE OF INFORMATION (d)—C-88
NBC ENTERPRISES INC. (p & d)—C-88
NETWORK MUSIC INC. (p & d & s)—C-88
ALVIN H. PERLMUTTER INC. (p)—C-91
RAYCOM SPORTS & ENTERTAINMENT (p & d)—C-92
GLENN ROLAND FILMS (p & d)—C-93
SACRED HEART PROGRAM INC. (p & d)—C-93
SPIRITUAL WORLD NETWORK (p & d)—C-95
STREETERVILLE PRODUCTIONS (p)—C-95
TAPE-FILM INDUSTRIES (d)—C-96
TECHNISONIC STUDIOS INC. (p)—C-96
TRACO ADVERTISING INC. (s)—C-97
TV HORIZONS (s)—C-98
UNITED PRESS INTERNATIONAL (d)—C-99

0610-0480 —religious

AWARD FILMS/VIDEO (d)—C-69
BAUMAN BIBLE TELECASTS INC. (p & d)—C-69
BONNEVILLE MEDIA COMMUNICATIONS (p & d)—C-70
BROADCAST NEWS & PRODUCTION (p & d)—C-70
CATHEDRAL FILMS (p & d)—C-72
CHRISTIAN TELEVISION NETWORK (p & d)—C-72
THE CHRISTOPHERS INC. (p & d)—C-72
CHURCH FEDERATION OF GREATER INDIANAPOLIS INC. (d)—C-72
THOMAS CRAVEN FILM CORP. (p)—C-74
CRYSTAL PICTURES INC. (p & d)—C-74
DAY OF DISCOVERY (p & d)—C-74
DISCOVERY INTERNATIONAL (d)—C-75
DNR PRODUCTIONS INC. (p)—C-151
ENVOY PRODUCTIONS INC. (p & s)—C-76
EURAMCO INTERNATIONAL INC. (d)—C-76
FAMILY FILMS (p & d)—C-76
FAMILY THEATER INC. (p & d)—C-76
FILMS AFIELD (p & d)—C-77
FILMS FOR EDUCATORS/FILMS FOR TELEVISION (d & s)—C-77
GERREN TELEVISION NETWORK (p & d & s)—C-78
GOSPEL FILMS INC. (p & d)—C-79
THE ART GREENFIELD CO. (d & s)—C-79
IBS/INTERNATIONAL BROADCAST SYSTEMS LTD. (d)—C-81
INTERNATIONAL BROADCAST SYSTEMS INC. (d)—C-112
INTERNATIONAL TELE-FILM ENTERPRISES LTD. (d)—C-82
WALTER J. KLEIN CO. LTD. (p)—C-83
LeSEA BROADCASTING NETWORK (p)—C-84
MENNONITE MEDIA SERVICES (d)—C-86
METROWEST COMMUNICATIONS GROUP INC. (p)—C-86
MODE 2 PRODUCTIONS INC. (p)—C-87
MORMON NEWS SERVICE (d)—C-87
NATIONAL COUNCIL OF CHURCHES (p & d)—C-88
NBC ENTERPRISES INC. (p & d)—C-88
NOVA COMMUNICATIONS (p)—C-89
PANTOMIME PICTURES INC. (p)—C-90
TOM PARKER MOTION PICTURES (d)—C-90
PAULIST PRODUCTIONS (p & d)—C-90
PHOENIX/BFA FILMS & VIDEO INC. (p & d)—C-91
RICHARD H. ROFFMAN ASSOCIATES (p)—C-93
SACRED HEART PROGRAM INC. (p & d)—C-93
ROBERT SCHULLER MINISTRIES (p)—C-94
SPIRITUAL WORLD NETWORK (p & d)—C-95
STERLING COMMUNICATIONS (p)—C-95
TECHNISONIC STUDIOS INC. (p)—C-96
TELE-MISSIONS INTERNATIONAL INC./FAITH-ON-FOCUS PRODUCTIONS (p & d)—C-96
TPC COMMUNICATIONS INC. (d)—C-97
TRACO ADVERTISING INC. (p & d & s)—C-97
UNITED METHODIST COMMUNICATIONS (p & d)—C-99
UNUSUAL FILMS (p & d)—C-99
WEISS GLOBAL ENTERPRISES (p & d)—C-102
WORLDVISION ENTERPRISES INC. (d)—C-103

0610-0500 —slide film commercials

ABN/FOCAL POINT TV NEWS NETWORK (p & d)—C-67
ALLEGRO PRODUCTIONS INC. (p)—C-68
AWARD FILMS/VIDEO (d)—C-69
CINECRAFT INC. (p & d)—C-73
COMMUNICREATIONS INC. (p)—C-73
CAL DUNN STUDIOS INC. (p)—C-75
FILMS FOR EDUCATORS/FILMS FOR TELEVISION (p & d & s)—C-77
INTERNATIONAL CONTACT INC. (p)—C-81
METROWEST COMMUNICATIONS GROUP (p & d)—C-114
NORTHWESTERN INC. (p)—C-89
GLENN ROLAND FILMS (p & d)—C-93
SPORTLITE FILMS/VIDEO (d)—C-95
SWAIN FILM & VIDEO (p)—C-96
TAPE-FILM INDUSTRIES (d)—C-96
TECHNISONIC STUDIOS INC. (p)—C-96

0610-0520 —slides & balops (teleps)

ABN/FOCAL POINT TV NEWS NETWORK (p & d)—C-67
ANIFORMS INC. (p)—C-68
CINECRAFT INC. (p & d)—C-73
FILMS FOR EDUCATORS/FILMS FOR TELEVISION (p & d & s)—C-77
NAVY OFFICE OF INFORMATION (d)—C-88
STREETERVILLE PRODUCTIONS (p & d)—C-95
STUDIO WEST (p)—C-95
TAPE-FILM INDUSTRIES (d)—C-96

0610-0525 —Spanish language programming

AGE OF ENLIGHTENMENT VIDEO PRODUCTIONS (p & d & s)—C-68
AGENCY FOR INSTRUCTIONAL TECHNOLOGY (p & d)—C-68
BANDELIER INC. (p)—C-69
BARR FILMS (p & d)—C-69
BOZELL INC. (s)—C-70
BRITISH INFORMATION SERVICES (p & d & s)—C-70
CATALYST PRODUCTION SERVICES (p)—C-72
CHILDREN'S TELEVISION WORKSHOP (p & d)—C-72
CORAL PICTURES CORP. (p & d & s)—C-73
CRYSTAL PICTURES INC. (d & s)—C-74
JERRY DEXTER PROGRAM SYNDICATION (s)—C-75
EXCEL TELEMEDIA INTERNATIONAL CORP. (d & s)—C-76
FILMS FOR EDUCATORS/FILMS FOR TELEVISION (d & s)—C-77
FOX/LORBER ASSOCIATES INC. (p & d & s)—C-77
GERREN TELEVISION NETWORK (p & d & s)—C-78
GLOBAL VISION GROUP (d)—C-78
I.N.I. ENTERTAINMENT GROUP INC. (p & d & s)—C-81
IBS/INTERNATIONAL BROADCAST SYSTEMS LTD. (d)—C-81
INTERNATIONAL BROADCAST SYSTEMS INC. (d)—C-112
INTERVISION INC. (d)—C-82
ITC ENTERTAINMENT GROUP (p & d & s)—C-82
WALTER J. KLEIN CO. LTD. (p)—C-83
LONDON TELEVISION SERVICE (p & d)—C-84
M. I. PRODUCTIONS INC. (p & d)—C-87
NATIONAL FILM BOARD OF CANADA (d)—C-88
REEL MOVIES INTERNATIONAL (d & s)—C-92
SATELLITE SYSTEMS OF BREVARD (d)—C-172
SILVERBACH-LAZARUS GROUP (s)—C-94
SPANISH TELEVISION SERVICES INC. (d)—C-95
SPIRITUAL WORLD NETWORK (p & d)—C-95
TELEMEDIA (d)—C-96
TELEMUNDO GROUP INC. (p & d)—C-96
TELEVISION LATINA INC. (d)—C-96
THE TELEVISION SYNDICATION CO. INC. (d)—C-97
TURNER PROGRAM SERVICES (s)—C-98
UNIVISION (d)—C-99
UPA PRODUCTIONS OF AMERICA (d)—C-99
VIACOM INTERNATIONAL INC. (p)—C-99
WESTERN INTERNATIONAL SYNDICATION (d & s)—C-102
WORLD WIDE BINGO (p)—C-103

0610-0530 —sports

ABC DISTRIBUTION CO. (p & d)—C-67
ASSOCIATED PRESS BROADCAST SERVICES (p & d)—C-69
BROADCAST NEWS & PRODUCTION (p)—C-70
CABLE MEDIA INC. (s)—C-106
CAPITOL TELEVISION INC. (p)—C-71
CATALYST PRODUCTION SERVICES (p)—C-72
COMSAT VIDEO ENTERPRISES (d)—C-108
CORAL PICTURES CORP. (p & d & s)—C-73
CTV TELEVISION NETWORK (p)—C-74
DYNOCOMM PRODUCTIONS (p & d & s)—C-110, C-75
ENTERTAINMENT PROGRAMMING SERVICES LTD. (d)—C-76
FREEDOM SPORTS NETWORK (p & d & s)—C-78

GERREN TELEVISION NETWORK (p & d)—C-78
GGP SPORTS (p & d & s)—C-78
THE SAMUEL GOLDWYN TELEVISION CO. (d & s)—C-78
HEMINGWAY BROADCASTING CO. (p & d)—C-80
IBS/INTERNATIONAL BROADCAST SYSTEMS LTD. (d)—C-81
INTERNATIONAL BROADCAST SYSTEMS INC. (d)—C-112
INTERVISION INC. (d)—C-82
JP SPORTS & ENTERTAINMENT (p & d & s)—C-83
WALTER J. KLEIN CO. LTD. (p)—C-83
LONDON TELEVISION SERVICE (p & d)—C-84
MAJOR LEAGUE BASEBALL PRODUCTIONS (p)—C-85
M&M SYNDICATIONS (p & d & s)—C-85
MEDIA HOME ENTERTAINMENT INC. (d)—C-86
WARREN MILLER ENTERTAINMENT (p & d & s)—C-87
MOVIECRAFT INC. (p & d & s)—C-87
OLYMPUS TELEVISION INC. (d & s)—C-89
TOM PARKER MOTION PICTURES (d)—C-90
THE PHOENIX COMMUNICATIONS GROUP (p & d & s)—C-91
PROMARK (d)—C-91
PYRAMID FILMS CORP. (d)—C-92
RAYCOM SPORTS & ENTERTAINMENT (p & d & s)—C-92
REEL MOVIES INTERNATIONAL (d & s)—C-92
SILVERSPUR SYNDICATION INC. (d)—C-94
SPORTLITE FILMS/VIDEO (d)—C-95
SPORTS LEGENDS INC./BERL ROTFELD PRODUCTIONS INC. (p & d)—C-95
SPR NEWS SOURCE INC. (s)—C-95
THE TELEVISION SYNDICATION CO. INC. (d & s)—C-97
TMS NEWS PLUS, TMS BUSINESS PLUS & TMS SPORTS PLUS (p)—C-97
TRANS WORLD INTERNATIONAL INC. (p & d)—C-97
TV HORIZONS (s)—C-98
VIACOM INTERNATIONAL INC. (p & d)—C-99
VITT MEDIA INTERNATIONAL INC. (d & s)—C-100
WESTERN INTERNATIONAL SYNDICATION (d & s)—C-102
WESTERN TELE-COMMUNICATIONS INC. (d)—C-183
WORLDWIDE TELEVISION NEWS CORP. (p & d)—C-103

0610-0540
—stand-alone pay

BRAVERMAN PRODUCTIONS INC. (p)—C-70
CABLE FILMS & CABLE VIDEO (d)—C-71
COE FILM ASSOCIATES INC. (d)—C-73
COMSAT VIDEO ENTERPRISES (s)—C-108
DNR PRODUCTIONS INC. (p)—C-151
FILMWORLD TELEVISION INC. (d)—C-77
LBS COMMUNICATIONS INC. (d)—C-84
MEDIACAST TELEVISION ENTERTAINMENT LTD. (p)—C-86
WARREN MILLER ENTERTAINMENT (p)—C-87
MIRACLE FILMS (d)—C-87
NEW CENTURY TELECOMMUNICATIONS (d)—C-89
TOM PARKER MOTION PICTURES (d)—C-90
PATHE COMMUNICATIONS CORP. (p & d & s)—C-90
PROSERV TELEVISION (p & d)—C-115
GLENN ROLAND FILMS (p & d)—C-93
ROBERT ROSENHEIM ASSOCIATES (s)—C-93
SAGE ENTERTAINMENT INC. (d)—C-93
TROMA INC. (d)—C-98

0610-0550
—talk

BRITISH INFORMATION SERVICES (p & d & s)—C-70
CAPITOL TELEVISION INC. (p)—C-71
CTV TELEVISION NETWORK (p)—C-74
DISCOVERY PRODUCTIONS (p)—C-75
DNR PRODUCTIONS INC. (p)—C-151
EXCEL TELEMEDIA INTERNATIONAL CORP. (p & d & s)—C-76
INTERVISION INC. (d)—C-82
KING WORLD PRODUCTIONS (d)—C-83
MINCEY PRODUCTIONS INC. (p)—C-87
MULTIMEDIA ENTERTAINMENT (p & d)—C-88
JIM OWENS & ASSOCIATES INC. (p)—C-90
TOM PARKER MOTION PICTURES (d)—C-90
PINNACLE COMMUNICATIONS INC. (p & d & s)—C-91
SPIRITUAL WORLD NETWORK (p & d)—C-95
THE TELEVISION SYNDICATION CO. INC. (d & s)—C-97
TRIBUNE ENTERTAINMENT CO. (p & d & s)—C-97
VIACOM INTERNATIONAL INC. (p & d & s)—C-99

0610-0555
—travel

CATALYST PRODUCTION SERVICES (p)—C-72
DISCOVERY PRODUCTIONS (p)—C-75
GENESIS ENTERTAINMENT (d)—C-78
THE ART GREENFIELD CO. (d & s)—C-79
HARMONY GOLD USA INC. (p & d)—C-80
INTERVISION INC. (d)—C-82
WALTER J. KLEIN CO. LTD. (p)—C-83
MAJESTIC ENTERTAINMENT INC. (d & s)—C-85
WARREN MILLER ENTERTAINMENT (p & d & s)—C-87
MINCEY PRODUCTIONS INC. (p)—C-87
TOM PARKER MOTION PICTURES (d)—C-90
PROMARK (d)—C-91
THE TELEVISION SYNDICATION CO. INC. (d & s)—C-97

0610-0560
—TV film/tape series

ABC DISTRIBUTION CO. (p & d)—C-67
ABN/FOCAL POINT TV NEWS NETWORK (p & d)—C-67
ACAMA FILMS (d)—C-67
ADLER VIDEO MARKETING LTD. (d)—C-67
AGE OF ENLIGHTENMENT VIDEO PRODUCTIONS (p & d & s)—C-68
AGENCY FOR INSTRUCTIONAL TECHNOLOGY (p & d)—C-68
AMATEUR VIDEO NEWS NETWORK INC. (AVNN) (p & s)—C-68
ROBERT BARON & ASSOCIATES (p)—C-69
BAVARIA FILM GmbH (p & d)—C-69
BEST FILM & VIDEO CORP. (p & d)—C-70
BIJOU PRODUCTIONS (p & d)—C-70
BRAVERMAN PRODUCTIONS INC. (p)—C-70
BILL BURRUD PRODUCTIONS (P)—C-71
CASABLANCA IV (d)—C-71
CATALYST PRODUCTION SERVICES (p)—C-72
CB COMMUNICATION INC. (d)—C-107
CBC TV PROGRAM SALES (d)—C-72
C. B. DISTRIBUTION CO. (d)—C-72
CHILDREN'S TELEVISION WORKSHOP (p & d)—C-72
THE CHRISTOPHERS INC. (p & d)—C-72
CHURCH FEDERATION OF GREATER INDIANAPOLIS INC. (d)—C-72
CINACO FILM & TV CO. INC. (p & d)—C-72
CINE SOURCE (d)—C-73
DICK CLARK PRODUCTIONS INC. (p)—C-73
CLASSIC ENTERTAINMENT PRODUCTIONS (d)—C-73
COE FILM ASSOCIATES INC. (d)—C-73

Some 23,705 key industry people can see your message when you advertise in the
Television & Cable Factbook

COLLEGE BOWL CO. INC. (p)—C-73
THE CRIME CHANNEL (d & s)—C-74
CTV TELEVISION NETWORK (p)—C-74
DAP TV ASSOCIATES (p)—C-74
JERRY DEXTER PROGRAM SYNDICATION (s)—C-75
DISCOVERY INTERNATIONAL (d)—C-75
DLT ENTERTAINMENT LTD. (p & d)—C-75
DNR PRODUCTIONS INC. (p)—C-151
DYNOCOMM PRODUCTIONS (p & d)—C-75
RALPH EDWARDS/STU BILLETT PRODUCTIONS (p)—C-75
ELLIS ENTERPRISES (d)—C-76
ENTERTAINMENT PROGRAMMING SERVICES LTD. (d)—C-76
EURAMCO INTERNATIONAL INC. (d)—C-76
EXCEL TELEMEDIA INTERNATIONAL CORP. (p & d & s)—C-76
DON FEDDERSON PRODUCTIONS (p)—C-76
FILMS FOR EDUCATORS/FILMS FOR TELEVISION (d & s)—C-77
FILMS INC. (d)—C-77
FILMWORLD TELEVISION INC. (d)—C-77
FIRST FILM AND TAPE INC. (p)—C-77
FOX/LORBER ASSOCIATES INC. (p & d & s)—C-77
FREMANTLE INTERNATIONAL INC./TALBOT TELEVISION LTD. (d)—C-78
FRIES DISTRIBUTION CO. (p & d)—C-78
FUNNYWORLD PRODUCTIONS INC. (p & d)—C-78
GAYNES PRODUCTIONS LTD. (p)—C-78
GENESIS ENTERTAINMENT (p & s & d)—C-78
GERREN TELEVISION NETWORK (p & d)—C-78
GOULD ENTERTAINMENT CORP. (d)—C-79
GRANADA TELEVISION INTERNATIONAL LTD. (d)—C-79
GRAY-SCHWARTZ ENTERPRISES INC. (d)—C-79
THE ART GREENFIELD CO. (d & s)—C-79
GUTMAN & GUTMAN INC. (d)—C-80
LARRY HARMON PICTURES CORP. (p & d)—C-80
HARMONY GOLD USA INC. (p & d)—C-80
HEARST ENTERTAINMENT (p & d)—C-80
HEMDALE FILM CORP. (p & d)—C-80
INTERNATIONAL CONTACT INC. (p)—C-81
INTERNATIONAL PROGRAM CONSULTANTS INC. (d & s)—C-82
INTERNATIONAL TELE-FILM ENTERPRISES LTD. (d)—C-82
INTERVISION INC. (d)—C-82
ITC ENTERTAINMENT GROUP (p & d & s)—C-82
J.E.D. PRODUCTIONS CORP. (d)—C-82
J.E.R. PICTURES INC. (d)—C-82
GORDON JONES PROGRAMMING (d)—C-82
WALTER J. KLEIN CO. LTD. (p)—C-83
KUSHNER LOCKE CO. INC. (p & d)—C-83
LBS COMMUNICATIONS INC. (d)—C-84
LILAC PRODUCTIONS (p)—C-84
LONDON FILMS (p & d)—C-84
LONDON TELEVISION SERVICE (p & d)—C-84
MAJOR LEAGUE BASEBALL PRODUCTIONS (p)—C-85
MARATHON INTERNATIONAL PRODUCTIONS (p & d)—C-85
MCA TV INTERNATIONAL (d)—C-85
McGUANE STUDIO INC. (p)—C-85
METROWEST COMMUNICATIONS GROUP (p & d)—C-86, C-114
MG/PERIN INC. (d)—C-86
MINCEY PRODUCTIONS INC. (p)—C-87
MIRACLE FILMS (d)—C-87
MODERN TALKING PICTURE SERVICE INC. (d)—C-87
MOFFITT-LEE PRODUCTIONS (p)—C-87
NEWS SERVICE (d)—C-87
MORRIS VIDEO (p & d)—C-87
MOVIECRAFT INC. (p & d & s)—C-87
MOVIETIME PRODUCTIONS (p)—C-87
MULLER MEDIA INC. (p & d)—C-88
MULTIMEDIA ENTERTAINMENT (p & d)—C-88
NBC ENTERPRISES INC. (p & d)—C-88
NCTV, NATIONAL COLLEGE TELEVISION (p & d)—C-88
NEW VISIONS SYNDICATION INC. (p & d)—C-89
NFL FILMS INC. (p & d)—C-89
NOVA COMMUNICATIONS (p)—C-89
OLYMPUS TELEVISION INC. (d & s)—C-89
PANTOMIME PICTURES INC. (p)—C-90
PARADIGM ENTERTAINMENT (p & d & s)—C-90
TOM PARKER MOTION PICTURES (d)—C-90
ALVIN H. PERLMUTTER INC. (p)—C-91
PINNACLE COMMUNICATIONS INC. (p & d & s)—C-91
PROGRAM MARKETING ASSOCIATES INC. (d & s)—C-91
PROSERV TELEVISION (p & d)—C-115
PUBLIC BROADCAST MARKETING INC. (s)—C-61
QUARTET INTERNATIONAL INC. (p & d)—C-92
RAYMOND INTERNATIONAL (d)—C-92
REEL MOVIES INTERNATIONAL (d & s)—C-92
REPUBLIC PICTURES CORP. (P & d)—C-92
RICSHER PRODUCTIONS LTD. (p)—C-93
RKO PICTURES (p & d)—C-93
ROCK SOLID PRODUCTIONS (p)—C-93
PETER RODGERS ORGANIZATION (d & s)—C-93
THE ROLAND CO. (p)—C-93
GLENN ROLAND FILMS (p & d)—C-93
RW PRODUCTIONS (p)—C-93
SACRED HEART PROGRAM INC. (p & d)—C-93
LOU SCHEIMER PRODUCTIONS (p & d)—C-94
SEVEN NETWORK AUSTRALIA (d)—C-94
SFM MEDIA CORP. (d)—C-94
JOSEPH SIEGMAN INC. (p)—C-94
SILVERBACH-LAZARUS GROUP (s)—C-94
SILVERSPUR SYNDICATION INC. (d)—C-94
SKAGGS TELECOMMUNICATIONS SERVICE (p)—C-94
THE SME GROUP INC. (p)—C-116
SONY PICTURES INTERNATIONAL TELEVISION (p & d)—C-94
SPANISH TELEVISION SERVICES INC. (p)—C-95
SPORTS LEGENDS INC./BERL ROTFELD PRODUCTIONS INC. (p & d)—C-95
STERLING COMMUNICATIONS (p)—C-95
MARTHA STUART COMMUNICATIONS INC. (p & d)—C-95
TAPE-FILM INDUSTRIES (d)—C-96
THE TEL A CAST GROUP (p & d & s)—C-96
TELE-MISSIONS INTERNATIONAL INC./FAITH-ON-FOCUS PRODUCTIONS (p & d)—C-96
TELEMOUNT PICTURES INC. (p & d)—C-96
THE TELEVISION DISTRIBUTION CO. INC. (p & d)—C-96
TELEVISION LATINA INC. (d)—C-96

THE TELEVISION SYNDICATION CO. INC. (d & s)—C-97
THINK ENTERTAINMENT (p)—C-97
TRANS WORLD INTERNATIONAL INC. (p & d)—C-97
TWENTIETH CENTURY-FOX TELEVISION (p & d)—C-98
TWENTIETH CENTURY FOX TV INTERNATIONAL INC. (p & d)—C-98
UNION SYNDICALE DE LA PRODUCTION AUDIOVISUELLE (USPA) (p)—C-99
UNITED METHODIST COMMUNICATIONS (p & d)—C-99
UNIVERSAL TELEVISION (p)—C-99
UPA PRODUCTIONS OF AMERICA (d)—C-99
VICTORY TELEVISION INC. (d)—C-100
VIDEOFASHION (p & d & s)—C-100
VIDEO MEDIA MARKETING LTD. (d & s)—C-100
VIDEO WEST (p)—C-100
VIDEOWORKS (p & d)—C-100
VISUAL PRODUCTIONS '80 LTD. (p & d)—C-100
VIVA TELEVISION (d)—C-100
WALT DISNEY STUDIOS (p & d)—C-102
WARNER BROTHERS TELEVISION DISTRIBUTION (p & d)—C-102
WEISS GLOBAL ENTERPRISES (p & d)—C-102
WESTON WOODS STUDIOS INC. (p)—C-102
WORLDVISION ENTERPRISES INC. (d)—C-103
WORLD WRESTLING FEDERATION (p & d)—C-103
WTTW CHANNEL 11 (p & d)—C-104
WW ENTERTAINMENT (p & d)—C-104
Y & R PROGRAM SERVICES (p & d)—C-104

0610-0580
—theatrical shorts

AWARD FILMS/VIDEO (d)—C-69
BUZZCO ASSOCIATES INC. (p)—C-71
CABLE FILMS & CABLE VIDEO (d)—C-71
COE FILM ASSOCIATES INC. (d)—C-73
THOMAS CRAVEN FILM CORP. (p)—C-74
CRYSTAL PICTURES INC. (d & s)—C-74
D & R ANIMATION (p)—C-74
DISCOVERY PRODUCTIONS (p)—C-75
DNR PRODUCTIONS INC. (p)—C-151
EXPANDED ENTERTAINMENT (d)—C-76
FILMS FOR EDUCATORS/FILMS FOR TELEVISION (d & s)—C-77
FILMS OF INDIA (p & d)—C-77
FREMANTLE INTERNATIONAL INC./TALBOT TELEVISION LTD. (d)—C-78
GANNETT PRODUCTION SERVICES/KUSA-TV (p)—C-78
INTERNATIONAL TELE-FILM ENTERPRISES LTD. (d)—C-82
INTERVISION INC. (d)—C-82
GENE LESTER PRODUCTIONS (d)—C-84
LILAC PRODUCTIONS (p)—C-84
MARATHON INTERNATIONAL PRODUCTIONS (p)—C-85
McGUANE STUDIO INC. (p)—C-85
WARREN MILLER ENTERTAINMENT (p & d & s)—C-87
MODERN TALKING PICTURE SERVICE INC. (d)—C-87
MOVIECRAFT INC. (d & s)—C-87
MOVIETIME PRODUCTIONS (p)—C-87
NATIONAL FILM BOARD OF CANADA (d)—C-88
NEW VISIONS SYNDICATION INC. (p & d)—C-89
PANTOMIME PICTURES INC. (p)—C-90
TOM PARKER MOTION PICTURES (p & d)—C-90
PHOENIX/BFA FILMS & VIDEO INC. (p & d)—C-91
POINT OF VIEW PRODUCTIONS (p & d)—C-91
PROGRAM MARKETING ASSOCIATES INC. (d & s)—C-91
PUNCH FILMS INC. (p)—C-92
QUARTET INTERNATIONAL INC. (p & d)—C-92
REPUBLIC PICTURES CORP. (d)—C-92
ROCK SOLID PRODUCTIONS (p)—C-93
GLENN ROLAND FILMS (p & d)—C-93
RW PRODUCTIONS (p)—C-93
TRIO VISUAL EFFECTS (p)—C-98
UNUSUAL FILMS (p & d)—C-99
UPA PRODUCTIONS OF AMERICA (p & d)—C-99
VIDEOWORKS (p & d)—C-100
WEISS GLOBAL ENTERPRISES (p & d)—C-102

0610-0600
Publications

AGENCY FOR INSTRUCTIONAL TECHNOLOGY (p & d)—C-68
THE AMERICAN JEWISH COMMITTEE (p & d)—C-68
CAPITOL NEWS SERVICE (p)—C-71
CB COMMUNICATION INC. (d)—C-107
THE CHRISTOPHERS INC. (p & d)—C-72
DAY OF DISCOVERY (p & d)—C-74
ENCYCLOPAEDIA BRITANNICA EDUCATIONAL CORP. (d)—C-76
FAMILY FILMS (p)—C-76
FAMILY THEATER INC. (p & d)—C-76
GOODWAY MARKETING INC. (p & d)—C-111
INTERMEDIA ARTS MINNESOTA (d)—C-112, C-81
THOMAS KARWIN & ASSOCIATES (p & d)—C-113
EDDY MANSON PRODUCTIONS INC./MARGERY MUSIC CO. (p & d)—C-85
THE MEDIA EXCHANGE INC. (d)—C-86
MICROWAVE FILTER CO. INC. (p & d)—C-164
NAVY OFFICE OF INFORMATION (d)—C-88
RICHARD H. ROFFMAN ASSOCIATES (p)—C-93
THE ROLAND CO. (p)—C-93
THE SME GROUP INC. (p)—C-116
TVONTARIO (p)—C-98
TVSM INC. (p & d)—C-119
VSI/GLOBAL VIDEO INC. (p)—C-100

0610-0620
Recording, Audio

ABN/FOCAL POINT TV NEWS NETWORK (p & d)—C-67
AILES COMMUNICATIONS INC. (p)—C-68
AUDIO-TV FEATURES INC. (p)—C-69
BAVARIA FILM GmbH (p)—C-69
BMG MUSIC PUBLISHING CANADA INC. (p)—C-70
BONNEVILLE MEDIA COMMUNICATIONS (p)—C-70
BURLINGTON AUDIO/VIDEO TAPES INC. (p)—C-144
CATALYST PRODUCTION SERVICES (p)—C-72
CHURCH OF THE NAZARENE (p & d)—C-72
CINECRAFT INC. (p)—C-73
COMPRO PRODUCTIONS (p)—C-73
CONTINENTAL FILM PRODUCTIONS CORP. (p)—C-73
DIGITAL HOUSE LTD. (p & d & s)—C-110
DON ELLIOTT PRODUCTIONS (p)—C-76
ETC (p)—C-153
FAMILY FILMS (p)—C-76
FRANK GARI PRODUCTIONS INC. (p & d)—C-111, C-78
THE INDEPENDENT GROUP OF COS. INC. (p & d)—C-112
KAMEN AUDIO PRODUCTIONS INC. (d)—C-83
LIGHTSCAPE PRODUCTIONS INC. (p)—C-84
LOOK & CO. (p & d & s)—C-84
KENNETH R. MEADES (p)—C-114
METROWEST COMMUNICATIONS GROUP INC. (p)—C-86
MORRIS VIDEO (p & d)—C-87
MTL SYSTEMS INC. (p)—C-87
NETWORK MUSIC INC. (p & d & s)—C-88
NFL FILMS INC. (p & d)—C-89
NORTHWESTERN INC. (p)—C-89
PETERS PRODUCTIONS (p & d)—C-91
PRODUCTION MASTERS INC. (p)—C-91
GLENN ROLAND FILMS (p & d)—C-93
SEAR SOUND (p)—C-94
62nd STREET PRODUCTIONS (p)—C-94
SKAGGS TELECOMMUNICATIONS SERVICE (p)—C-94
SPIRITUAL WORLD NETWORK (p & d)—C-95
STREETERVILLE PRODUCTIONS (p)—C-95
SUDBOROUGH PRODUCTIONS (p)—C-95
SWAIN FILM & VIDEO (p)—C-96
TANNEBRINE ROSE ASSOC. INC. (p)—C-96
TECHNISONIC STUDIOS INC. (p)—C-96
UNITED METHODIST COMMUNICATIONS (p & d)—C-99
VALENTINO MUSIC LIBRARY (p & d)—C-99
WARNER/LEVINSON CORP. (p & d)—C-102

0610-0640
Stock Footage

ALLEGRO PRODUCTIONS INC. (p & d)—C-68
JOHN E. ALLEN INC. (d)—C-68
AMATEUR VIDEO NEWS NETWORK INC. (AVNN) (p & d)—C-68
AMERICAN MOTION PICTURES (p & d)—C-105, C-68
ARCHIVE FILMS INC. (p & d & s)—C-69
AWARD FILMS/VIDEO (d)—C-69
BIJOU PRODUCTIONS (p & d)—C-70
BRITISH INFORMATION SERVICES (p & d & s)—C-70
BROADCAST NEWS & PRODUCTION (d)—C-70
BILL BURRUD PRODUCTIONS (p)—C-71
CAMRAC STUDIOS (p)—C-71
CASCOM SYNDICATION INC. (p & s & d)—C-72
CINEMA ARTS INC. (d)—C-73
DICK CLARK PRODUCTIONS INC. (p)—C-73
CLASSIC ENTERTAINMENT PRODUCTIONS (p & d)—C-73
COE FILM ASSOCIATES INC. (d)—C-73
COMPRO PRODUCTIONS (p)—C-73
THOMAS CRAVEN FILM CORP. (p)—C-74
CROSSPOINT PRODUCTIONS (s)—C-74
DYNOCOMM PRODUCTIONS (p,d,s)—C-110
ENCYCLOPAEDIA BRITANNICA EDUCATIONAL CORP. (d)—C-76
EXCEL TELEMEDIA INTERNATIONAL CORP. (d & s)—C-76
FILMFAIR COMMUNICATIONS (s)—C-77
FILMS OF INDIA (p & d)—C-77
FREMANTLE INTERNATIONAL INC./TALBOT TELEVISION LTD. (d)—C-78
GRANADA TELEVISION INTERNATIONAL LTD. (d)—C-79
GROUP W NEWS SERVICES (p & d)—C-79
THE HARTLEY FILM FOUNDATION INC. (p & d)—C-80
HEARST ENTERTAINMENT (d)—C-80
INTERNATIONAL CONTACT INC. (p & d)—C-81
INTERNATIONAL TELE-FILM ENTERPRISES LTD. (d)—C-82
LIGHTSCAPE PRODUCTIONS INC. (d)—C-84
LIONHEART TELEVISION INTERNATIONAL (d)—C-84
LONDON TELEVISION SERVICE (p & d)—C-84
M&M SYNDICATIONS (p & d)—C-85
METROWEST COMMUNICATIONS GROUP (p & d)—C-114
WARREN MILLER ENTERTAINMENT (p)—C-87
MILNER-FENWICK INC. (p & d)—C-87
MORRIS VIDEO (p & d)—C-87
MOVIECRAFT INC. (p & d & s)—C-87
MOVIETONE NEWS INC. (d)—C-87
NAVY OFFICE OF INFORMATION (d)—C-88
NBC ENTERPRISES INC. (p & d)—C-88
NEW VISIONS SYNDICATION INC. (p & d)—C-89
NFL FILMS INC. (p & d)—C-89
ALVIN H. PERLMUTTER INC. (p)—C-91
PHOENIX/BFA FILMS & VIDEO INC. (p & d)—C-91
POINT OF VIEW PRODUCTIONS (p & d)—C-91
PYRAMID FILMS CORP. (d)—C-92
ROCK SOLID PRODUCTIONS (p)—C-93
GLENN ROLAND FILMS (p & d)—C-93
ROYAL COMMUNICATIONS INTERNATIONAL INC. (p & d)—C-93
SWAIN FILM & VIDEO (p)—C-96
THE TELEVISION SYNDICATION CO. INC. (d)—C-97
VIDEO-CINEMA FILMS INC. (d)—C-100
WEISS GLOBAL ENTERPRISES (p & d)—C-102
WHITE PRODUCTION ARCHIVES INC. (p & d)—C-102
WORLDWIDE TELEVISION NEWS CORP. (p)—C-103
Z-AXIS CORP. (s)—C-104

0610-0660
Teletext

ACCU-WEATHER INC. (p & d)—C-67
STUART N. BROTMAN (p & d)—C-106
COMSAT VIDEO ENTERPRISES (d)—C-108
NEXUS DISPLAY SYSTEMS CORP. (p & d)—C-166
PROGRAMLINK (d)—C-115
REUTERS LTD. (p & d)—C-93
SATELLITE SYSTEMS OF BREVARD (d)—C-172
SUN TELEVISION (p & d)—C-96
TELETECH COMMUNICATIONS (d)—C-118
TMS NEWS PLUS, TMS BUSINESS PLUS & TMS SPORTS PLUS (p)—C-97

0610-0680
Videotext

ACCU-WEATHER INC. (p & d)—C-67
STUART N. BROTMAN (p & d)—C-106
CABLE VIDEO ENTERTAINMENT INC. (p)—C-71
CB COMMUNICATION INC. (d)—C-107
K-TECH (d)—C-160
MTL SYSTEMS INC. (p)—C-87
NEXUS DISPLAY SYSTEMS CORP. (p & d)—C-166
REUTERS LTD. (p & d)—C-93
GLENN ROLAND FILMS (p & d)—C-93
TELETECH COMMUNICATIONS (d)—C-118
TMS NEWS PLUS, TMS BUSINESS PLUS & TMS SPORTS PLUS (p)—C-97

0610-0700
Weather Information

ACCU-WEATHER INC. (p & d)—C-67
ETC (p)—C-153
GROUP W NEWS SERVICES (p & d)—C-79
KAVOURAS INC. (p & d)—C-159
TEXAS ELECTRONICS INC. (p)—C-178
WSI CORP. (p & d)—C-120

0700—Studio Equipment & Supplies

0710 AUDIO EQUIPMENT

0710-0020 Amplifiers

ANIXTER CABLE TV (CANADA) (d)—C-140
AUDIO BROADCAST GROUP INC. (d)—C-141
AUDIO DEVELOPMENTS LTD. (m)—C-141
AUDITRONICS INC. (m)—C-142
BARRETT ASSOCIATES INC. (d & r)—C-142
BROADCAST AUDIO CORP. (m)—C-144
BROADCAST AUTOMATION INC. (d & r)—C-144
BROADCAST ELECTRONICS INC. (m)—C-144
BROADCAST SUPPLY WEST (d)—C-144
BRYSTONVERMONT LTD. (m)—C-144
BSM BROADCAST SYSTEMS INC. (m & d)—C-144
CATV SERVICES INC. (d)—C-145
CAVECO EQUIPMENT LTD. (d)—C-146
CENTER VIDEO INDUSTRIAL CO. INC. (d)—C-146
CROWN INTERNATIONAL INC. (m)—C-149
DATATEK CORP. (m)—C-150
DORROUGH ELECTRONICS (m)—C-151
DYNAIR ELECTRONICS INC. (m)—C-151
DYNAMIC TECHNOLOGY LTD. (m)—C-151
ESE (m)—C-153
FOR-A CORP. OF AMERICA (m)—C-154
GENTNER ELECTRONICS CORP. (m)—C-155
THE GRASS VALLEY GROUP INC. (m)—C-155
HALL ELECTRONICS INC. (d)—C-156
H & E MICRO-TRAK CORP. (m)—C-156
HARRIS ALLIED BROADCAST EQUIPMENT (m)—C-156
HEDCO (m)—C-156
HEWLETT-PACKARD CO. (m)—C-156
HOLZBERG INC. (d)—C-157
IMMAD BROADCAST SERVICES (r)—C-157
INTERNATIONAL NUCLEAR CORP. (m)—C-158
INTRASTELLAR ELECTRONICS (r)—C-158
JBL PROFESSIONAL (m)—C-158
JOHNSON ELECTRONICS INC. (m)—C-159
KINTEK INC. (m)—C-160
LANDY ASSOCIATES INC. (d)—C-160
LENCO INC. (m)—C-161
LINES VIDEO SYSTEMS (d)—C-161
LOGITEK (m)—C-162
MAGNAVOX CATV SYSTEMS INC. (m)—C-162
McCURDY TELECOMMUNICATION PRODUCTS (m & r)—C-163
MEGA HERTZ (d)—C-163
MIDWEST COMMUNICATIONS CORP. (d)—C-164
MOBILE-CAM PRODUCTS (m)—C-165
MULTI-TRACK MAGNETICS/RANGERTONE (m & d)—C-166
NADY SYSTEMS INC. (m)—C-166
OMICRON VIDEO (m)—C-167
PACIFIC RECORDERS & ENGINEERING CORP. (d)—C-167
PANASONIC COMMUNICATIONS & SYSTEMS CO. (m)—C-168
PEIRCE-PHELPS INC. (d)—C-168
PESA AMERICA INC. (m)—C-168
PLASMEC SYSTEMS LTD. (d)—C-169
PROTECH AUDIO CORP. (m)—C-170
RF TECHNOLOGIES (m & d)—C-171
ROH PRODUCTS (m)—C-171
RUSSCO ELECTRONICS MANUFACTURING INC. (m)—C-172
SESCOM INC. (m)—C-173
SHINTRON CO. INC. (m)—C-173
SINGER PRODUCTS INC. (d)—C-174
STUDER REVOX AMERICA INC. (m)—C-175
STUDIO TECHNOLOGIES INC. (m)—C-175
TAPE-ATHON CORP. (m)—C-176
TECHNOV INDUSTRIES LTD. (m)—C-176
TEKTRONIX INC. (m)—C-176
TELE-TECH ELECTRONICS LTD. (d)—C-177
TELEX COMMUNICATIONS INC. (m)—C-178
TOA ELECTRONICS INC. (m)—C-179
UTAH SCIENTIFIC INC. (m)—C-180
VERSA-COUNT INC. (m)—C-182
VIDEO ACCESSORY CORP. (m)—C-182
WARD-BECK SYSTEMS LTD. (m)—C-183

0710-0040 —audio DAs

AUDIO DEVELOPMENTS LTD. (m)—C-141
AUDIOVISUAL INC. (d)—C-142
AUDITRONICS INC. (m)—C-142
BAL LTD./ALLEN AVIONICS INC. (m)—C-142
BEAVERONICS INC. (d)—C-143
BENCHMARK MEDIA SYSTEMS INC. (m)—C-143
BROADCAST AUDIO CORP. (m)—C-144
BROADCAST SUPPLY WEST (d)—C-144
BSM BROADCAST SYSTEMS INC. (m & d)—C-144
CENTER VIDEO INDUSTRIAL CO. INC. (d)—C-146
CENTRAL DYNAMICS LTD. (m & r)—C-146
CHANNELMATIC INC. (m)—C-147
COMMUNICATIONS SYSTEMS GROUP (d & r)—C-148
COMPREHENSIVE VIDEO SUPPLY CORP. (d)—C-148
DATATEK CORP. (m)—C-150
dB COMMUNICATIONS INC. (d)—C-150
DI-TECH INC. (m)—C-151
DYNAIR ELECTRONICS INC. (m)—C-151
ESE (m)—C-153
FM SYSTEMS INC. (m & d)—C-154
FOR-A CORP. OF AMERICA (m)—C-154
FUTURE PRODUCTIONS INC. (m)—C-154
GENTNER ELECTRONICS CORP. (m)—C-155
THE GRASS VALLEY GROUP INC. (m)—C-155
H & E MICRO-TRAK CORP. (m)—C-156
HEDCO (m)—C-156
IMAGE VIDEO LTD. (m)—C-157
INTERNATIONAL NUCLEAR CORP. (m)—C-158
LAIRD TELEMEDIA INC. (m)—C-160
LECTROSONICS INC. (m)—C-161
LEITCH VIDEO OF AMERICA INC. (m)—C-161
LENCO INC. (m)—C-161
LOGITEK (m)—C-162
MOBILE-CAM PRODUCTS (m)—C-165
OMICRON VIDEO (m)—C-167
PACIFIC RECORDERS & ENGINEERING CORP. (m)—C-167
PESA AMERICA INC. (m)—C-168
PROTECH AUDIO CORP. (m)—C-170
RMT ENGINEERING INC. (d)—C-171
ROH PRODUCTS (m)—C-171
RUSSCO ELECTRONICS MANUFACTURING INC. (m)—C-172
SESCOM INC. (m)—C-173
SHINTRON CO. INC. (m)—C-173
SHURE BROTHERS INC. (m)—C-173
SIGMA ELECTRONICS INC. (m)—C-173
H. A. SOLUTEC LTD. (m)—C-174
TECHNOV INDUSTRIES LTD. (m)—C-176
TELE-MEASUREMENTS INC. (d)—C-177
TELEMET (m)—C-177
TELEX COMMUNICATIONS INC. (m)—C-178
TOWNSEND CORP. (d)—C-179
UTAH SCIENTIFIC INC. (m)—C-180
VERSATECH INDUSTRIES INC. (m)—C-182
VIDEO ACCESSORY CORP. (m)—C-182
VIDEOTEK INC. (m)—C-182
WARD-BECK SYSTEMS LTD. (m)—C-183
WHEATSTONE CORP. (m)—C-183

0710-0060 —clamping

APHEX SYSTEMS LTD. (m)—C-141
BSM BROADCAST SYSTEMS INC. (m & d)—C-144
DYNAMIC TECHNOLOGY LTD. (m)—C-151
HEDCO (m)—C-156
INTERNATIONAL NUCLEAR CORP. (m)—C-158
OMICRON VIDEO (m)—C-167
PROTECH AUDIO CORP. (m)—C-170
SHINTRON CO. INC. (m)—C-173
VIDEOTEK INC. (m)—C-182

0710-0080 —compressing

APHEX SYSTEMS LTD. (m)—C-141
AUDIO DEVELOPMENTS LTD. (m)—C-141
FM SYSTEMS INC. (m & d)—C-154
INOVONICS INC. (m)—C-158
ORBAN (m)—C-167
PROTECH AUDIO CORP. (m)—C-170
SESCOM INC. (m)—C-173
SYMETRIX INC. (m)—C-176
TELE-MEASUREMENTS INC. (d)—C-177
VALLEY INTERNATIONAL INC. (m)—C-180
WARD-BECK SYSTEMS LTD. (m)—C-183

0710-0100 —distribution

ANIXTER CABLE TV (CANADA) (d)—C-140
AUDIO DEVELOPMENTS LTD. (m)—C-141
AUDITRONICS INC. (m)—C-142
BAL LTD./ALLEN AVIONICS INC. (m)—C-142
BENCHMARK MEDIA SYSTEMS INC. (m)—C-143
BSM BROADCAST SYSTEMS INC. (m & d)—C-144
CATV SERVICES INC. (d)—C-145
CENTRAL DYNAMICS LTD. (m & r)—C-146
CHANNELMATIC INC. (m)—C-147
COMPREHENSIVE VIDEO SUPPLY CORP. (d)—C-148
DATATEK CORP. (m)—C-150
DYNAIR ELECTRONICS INC. (m)—C-151
DYNAMIC TECHNOLOGY LTD. (m)—C-151
ESE (m)—C-153
FOR-A CORP. OF AMERICA (m)—C-154
GENTNER ELECTRONICS CORP. (m)—C-155
H & E MICRO-TRAK CORP. (m)—C-156
HEDCO (m)—C-156
INTERNATIONAL NUCLEAR CORP. (m)—C-158
INTRASTELLAR ELECTRONICS (r)—C-158
LAIRD TELEMEDIA INC. (m)—C-160
LEITCH VIDEO OF AMERICA INC. (m)—C-161
LENCO INC. (m)—C-161
LOGITEK (m)—C-162
MARTI ELECTRONICS INC. (m)—C-163
MOBILE-CAM PRODUCTS (m)—C-165
OMICRON VIDEO (m)—C-167
PACIFIC RECORDERS & ENGINEERING CORP. (m)—C-167
PLASMEC SYSTEMS LTD. (d)—C-169
PROTECH AUDIO CORP. (m)—C-170
RMT ENGINEERING INC. (d & r)—C-171
ROH PRODUCTS (m)—C-171
SESCOM INC. (m)—C-173
SHINTRON CO. INC. (m)—C-173
SHURE BROTHERS INC. (m)—C-173
TECHNOV INDUSTRIES LTD. (m)—C-176
TELEX COMMUNICATIONS INC. (m)—C-178
UTAH SCIENTIFIC INC. (m)—C-180
VERSATECH INDUSTRIES INC. (m)—C-182
VIDEO ACCESSORY CORP. (m)—C-182
VIDEOTEK INC. (m)—C-182
WARD-BECK SYSTEMS LTD. (m)—C-183

0710-0120 —line

AUDIO DEVELOPMENTS LTD. (m)—C-141
AUDITRONICS INC. (m)—C-142
BENCHMARK MEDIA SYSTEMS INC. (m)—C-143
BRYSTONVERMONT LTD. (m)—C-144
BSM BROADCAST SYSTEMS INC. (m & d)—C-144
CATV SERVICES INC. (d)—C-145
DATATEK CORP. (m)—C-150
INTERNATIONAL NUCLEAR CORP. (m)—C-158
INTRASTELLAR ELECTRONICS (r)—C-158
LEITCH VIDEO OF AMERICA INC. (m)—C-161
LOGITEK (m)—C-162
MARTI ELECTRONICS INC. (m)—C-163
OMICRON VIDEO (m)—C-167
PROTECH AUDIO CORP. (m)—C-170
ROH PRODUCTS (m)—C-171
SESCOM INC. (m)—C-173
SHURE BROTHERS INC. (m)—C-173
TECHNOV INDUSTRIES LTD. (m)—C-176
VALLEY INTERNATIONAL INC. (m)—C-180
WARD-BECK SYSTEMS LTD. (m)—C-183

0710-0140 —monitor, power

AUDIOVISUAL INC. (d)—C-142
BROADCAST AUDIO CORP. (m)—C-144
BRYSTONVERMONT LTD. (m)—C-144
BSM BROADCAST SYSTEMS INC. (m & d)—C-144
DATATEK CORP. (m)—C-150
ELECTRO-VOICE INC. (m)—C-152
H & E MICRO-TRAK CORP. (m)—C-156
JBL PROFESSIONAL (m)—C-158
LENCO INC. (m)—C-161
LOGITEK (m)—C-162
MARTI ELECTRONICS INC. (m)—C-163
PACIFIC RECORDERS & ENGINEERING CORP. (d)—C-167
PROTECH AUDIO CORP. (m)—C-170
ROH PRODUCTS (m)—C-171
SESCOM INC. (m)—C-173
STUDER REVOX AMERICA INC. (m)—C-175

TECHNOV INDUSTRIES LTD. (m)—C-176
TOWNSEND CORP. (d)—C-179

0710-0160
—mike

AUDIO DEVELOPMENTS LTD. (m)—C-141
AUDIOVISUAL INC. (d)—C-142
BSM BROADCAST SYSTEMS INC. (m & d)—C-144
THE CAMERA MART INC. (d)—C-145
CENTER VIDEO INDUSTRIAL CO. INC. (d)—C-146
COMPREHENSIVE VIDEO SUPPLY CORP. (d)—C-148
DATATEK CORP. (m)—C-150
LOGITEK (m)—C-162
NADY SYSTEMS INC. (m)—C-166
PACIFIC RECORDERS & ENGINEERING CORP. (d)—C-167
PANASONIC COMMUNICATIONS & SYSTEMS CO. (m)—C-168
PLASMEC SYSTEMS LTD. (d)—C-169
PROTECH AUDIO CORP. (m)—C-170
ROH PRODUCTS (d)—C-171
SEI ELECTRONICS (d)—C-173
SESCOM INC. (m)—C-173
SHURE BROTHERS INC. (m)—C-173
SONY COMMUNICATIONS PRODUCTS CO. (m)—C-174
SYMETRIX INC. (m)—C-176
TELEX COMMUNICATIONS INC. (m)—C-178
TOA ELECTRONICS INC. (m)—C-179
VALLEY INTERNATIONAL INC. (m)—C-180

0710-0180
—mixer

AUDIO DEVELOPMENTS LTD. (m)—C-141
AUDIOVISUAL INC. (d)—C-142
BROADCAST SUPPLY WEST (d)—C-144
BSM BROADCAST SYSTEMS INC. (m & d)—C-144
THE CAMERA MART INC. (d)—C-145
CENTER VIDEO INDUSTRIAL CO. INC. (d)—C-146
COMPREHENSIVE VIDEO SUPPLY CORP. (d)—C-148
GRAHAM-PATTEN SYSTEMS INC. (m & d)—C-155
HALLIKAINEN & FRIENDS INC. (m)—C-156
JBL PROFESSIONAL (m)—C-158
JVC PROFESSIONAL PRODUCTS CO. (m & d)—C-159
LOGITEK (m)—C-162
LTM CORP. OF AMERICA (m)—C-162
PACIFIC RECORDERS & ENGINEERING CORP. (m)—C-167
PANASONIC COMMUNICATIONS & SYSTEMS CO. (m)—C-168
PLASMEC SYSTEMS LTD. (d)—C-169
PROTECH AUDIO CORP. (m)—C-170
QUALITY VIDEO SUPPLY CORP. (d)—C-170
ROH PRODUCTS (m)—C-171
RUSSCO ELECTRONICS MANUFACTURING INC. (m)—C-172
SEI ELECTRONICS (d)—C-173
SESCOM INC. (m)—C-173
SHURE BROTHERS INC. (m)—C-173
SONY COMMUNICATIONS PRODUCTS CO. (m)—C-174
STANTON MAGNETICS INC. (d)—C-175
SYMETRIX INC. (m)—C-176
TOA ELECTRONICS INC. (m)—C-179

0710-0200
—peak limiting, AM

APHEX SYSTEMS LTD. (m)—C-141
BROADCAST SUPPLY WEST (d)—C-144
CIRCUIT RESEARCH LABS INC. (m)—C-147
DELTA ELECTRONICS INC. (m)—C-150
DORROUGH ELECTRONICS (m)—C-151
INOVONICS INC. (m)—C-158
KAHN COMMUNICATIONS INC. (m)—C-159
MARTI ELECTRONICS INC. (m)—C-163
ORBAN (m)—C-167
PROTECH AUDIO CORP. (m)—C-170
VALLEY INTERNATIONAL INC. (m)—C-180

0710-0220
—peak limiting, FM

APHEX SYSTEMS LTD. (m)—C-141
BROADCAST SUPPLY WEST (d)—C-144
CIRCUIT RESEARCH LABS INC. (m)—C-147
DORROUGH ELECTRONICS (m)—C-151
INOVONICS INC. (m)—C-158
MARTI ELECTRONICS INC. (m)—C-163
ORBAN (m)—C-167
PROTECH AUDIO CORP. (m)—C-170
VALLEY INTERNATIONAL INC. (m)—C-180

0710-0240
—power

BRYSTONVERMONT LTD. (m)—C-144
CROWN INTERNATIONAL INC. (m)—C-149
GENTNER ELECTRONICS CORP. (m)—C-155
INTRASTELLAR ELECTRONICS (r)—C-158
LENCO INC. (m)—C-161
LOGITEK (m)—C-162
MARTI ELECTRONICS INC. (m)—C-163
MOLE-RICHARDSON CO. (m)—C-165
PACIFIC RECORDERS & ENGINEERING CORP. (d)—C-167
PANASONIC COMMUNICATIONS & SYSTEMS CO. (m)—C-168
PROTECH AUDIO CORP. (m)—C-170
ROH PRODUCTS (m)—C-171
TOWNSEND CORP. (d)—C-179

0710-0260
—power supplies

ALPHA TECHNOLOGIES INC. (m)—C-139
ATLAS/SOUNDOLIER (m)—C-141
BENCHMARK MEDIA SYSTEMS INC. (m)—C-143
C.J. TRANSFORMER CO. (m)—C-144
THE CAMERA MART INC. (d)—C-145
COMPREHENSIVE VIDEO SUPPLY CORP. (d)—C-148
G. C. ELECTRONICS CO. (m)—C-154
HEWLETT-PACKARD CO. (m)—C-156
INTRASTELLAR ELECTRONICS (r)—C-158
MAGNAVOX CATV SYSTEMS INC. (m)—C-162
MOLE-RICHARDSON CO. (m)—C-165
MULTI-TRACK MAGNETICS/RANGERTONE (m & d)—C-166
PACIFIC RECORDERS & ENGINEERING CORP. (m)—C-167
POWER CONVERSION PRODUCTS INC. (m)—C-169
PROTECH AUDIO CORP. (m)—C-170
TECHNOV INDUSTRIES LTD. (m)—C-176
WARD-BECK SYSTEMS LTD. (m)—C-183

0710-0280
—preamps

AUDIOVISUAL INC. (d)—C-142
AUDITRONICS INC. (m)—C-142
BROADCAST ELECTRONICS INC. (m)—C-144
BRYSTONVERMONT LTD. (m)—C-144
BSM BROADCAST SYSTEMS INC. (m & d)—C-144
CROWN INTERNATIONAL INC. (m)—C-149
DATATEK CORP. (m)—C-150
H & E MICRO-TRAK CORP. (m)—C-156
HEWLETT-PACKARD CO. (m)—C-156
INTRASTELLAR ELECTRONICS (r)—C-158
LOGITEK (m)—C-162
PACIFIC RECORDERS & ENGINEERING CORP. (m)—C-167
PROTECH AUDIO CORP. (m)—C-170
ROH PRODUCTS (m)—C-171
RUSSCO ELECTRONICS MANUFACTURING INC. (m)—C-172
SEI ELECTRONICS (d)—C-173
SESCOM INC. (m)—C-173
SHURE BROTHERS INC. (m)—C-173
SINGER PRODUCTS INC. (d)—C-174
STANTON MAGNETICS INC. (m)—C-175
STUDIO TECHNOLOGIES INC. (m)—C-175
SYMETRIX INC. (m)—C-176
TELE-TECH ELECTRONICS LTD. (d)—C-177
TOA ELECTRONICS INC. (m)—C-179
TOWNSEND CORP. (d)—C-179
VALLEY INTERNATIONAL INC. (m)—C-180
VERSA-COUNT INC. (m)—C-182
WARD-BECK SYSTEMS LTD. (m)—C-183

0710-0300
—preamps—microphone

AUDIO DEVELOPMENTS LTD. (m)—C-141
AUDITRONICS INC. (m)—C-142
BENCHMARK MEDIA SYSTEMS INC. (m)—C-143
BROADCAST SUPPLY WEST (d)—C-144
THE CAMERA MART INC. (d)—C-145
CROWN INTERNATIONAL INC. (m)—C-149
DATATEK CORP. (m)—C-150
LECTROSONICS INC. (m)—C-161
LOGITEK (m)—C-162
PACIFIC RECORDERS & ENGINEERING CORP. (m)—C-167
PLASMEC SYSTEMS LTD. (d)—C-169
PROTECH AUDIO CORP. (m)—C-170
ROH PRODUCTS (m)—C-171
SEI ELECTRONICS (d)—C-173
SESCOM INC. (m)—C-173
SHURE BROTHERS INC. (m)—C-173
SOLID STATE LOGIC INC. (m & d)—C-174
STUDIO TECHNOLOGIES INC. (m)—C-175
SWINTEK ENTERPRISES INC. (m)—C-175
SYMETRIX INC. (m)—C-176
TELEX COMMUNICATIONS INC. (m)—C-178
VALLEY INTERNATIONAL INC. (m)—C-180
WARD-BECK SYSTEMS LTD. (m)—C-183
WORLD VIDEO INC. (m)—C-184

0710-0320
—preamps—modules for consoles

AUDIO DEVELOPMENTS LTD. (m)—C-141
BROADCAST AUDIO CORP. (m)—C-144
LEITCH VIDEO OF AMERICA INC. (m)—C-161
PACIFIC RECORDERS & ENGINEERING CORP. (m)—C-167
SESCOM INC. (m)—C-173
SOLID STATE LOGIC INC. (m & d)—C-174
TELE-MEASUREMENTS INC. (d)—C-177
TELEX COMMUNICATIONS INC. (m)—C-178

0710-0340
—preamps—phone

BROADCAST ELECTRONICS INC. (m & r)—C-144
BRYSTONVERMONT LTD. (m)—C-144
LOGITEK (m)—C-162
PACIFIC RECORDERS & ENGINEERING CORP. (m)—C-167
SEI ELECTRONICS (d)—C-173
SESCOM INC. (m)—C-173
SHURE BROTHERS INC. (m)—C-173
TELEX COMMUNICATIONS INC. (m)—C-178

0710-0360
—preamps—stereo

AUDIO DEVELOPMENTS LTD. (m)—C-141
BRYSTONVERMONT LTD. (m)—C-144
LOGITEK (m)—C-162
PACIFIC RECORDERS & ENGINEERING CORP. (m)—C-167
SEI ELECTRONICS (d)—C-173
SHURE BROTHERS INC. (m)—C-173
SOLID STATE LOGIC INC. (m & d)—C-174

0710-0380
—preamps—turntable

BRYSTONVERMONT LTD. (m)—C-144
LOGITEK (m)—C-162
PACIFIC RECORDERS & ENGINEERING CORP. (m)—C-167
RUSSCO ELECTRONICS MANUFACTURING INC. (m)—C-172
SEI ELECTRONICS (d)—C-173
SHURE BROTHERS INC. (m)—C-173

0710-0400
—processing

APHEX SYSTEMS LTD. (m)—C-141
AUDIO BROADCAST GROUP INC. (d)—C-141
BROADCAST SUPPLY WEST (d)—C-144
CIRCUIT RESEARCH LABS INC. (m)—C-147
DOLBY LABORATORIES INC. (m)—C-151
INOVONICS INC. (m)—C-158
JBL PROFESSIONAL (m)—C-158
LECTROSONICS INC. (m)—C-161
LENCO INC. (m)—C-161
ORBAN (m)—C-167
PEP INC. (d)—C-168
SYMETRIX INC. (m)—C-176
VALLEY INTERNATIONAL INC. (m)—C-180

0710-0420
—remote audio

AUDIO BROADCAST GROUP INC. (d)—C-141
AUDIO DEVELOPMENTS LTD. (m)—C-141
PROTECH AUDIO CORP. (m)—C-170
ROH PRODUCTS (m)—C-171

0710-0440
ATRs

BROADCAST SUPPLY WEST (d)—C-144
COMMUNICATIONS SYSTEMS GROUP (d & r)—C-148
FOSTEX CORP. OF AMERICA (m & d & r)—C-154
HALL ELECTRONICS INC. (d & r)—C-156
HOLZBERG INC. (d)—C-157
LEAMING INDUSTRIES (m)—C-161
OTARI CORP. (m)—C-167
PACIFIC RECORDERS & ENGINEERING CORP. (m)—C-167
PEIRCE-PHELPS INC. (d)—C-168
SONY COMMUNICATIONS PRODUCTS CO. (m)—C-174
SONY PROFESSIONAL AUDIO (m)—C-174
STUDER REVOX AMERICA INC. (m)—C-175
TELE-TECH ELECTRONICS LTD. (d)—C-177
TOWNSEND CORP. (d)—C-179

0710-0460
Audio Consoles

AMS INDUSTRIES INC. (m & d)—C-140
AUDIO BROADCAST GROUP INC. (d)—C-141
AUDIO DEVELOPMENTS LTD. (m)—C-141
AUDITRONICS INC. (m)—C-142
AUTOGRAM CORP. (m)—C-142
BARRETT ASSOCIATES INC. (d)—C-142
BROADCAST AUDIO CORP. (m)—C-144
BROADCAST ELECTRONICS INC. (m)—C-144
BROADCAST SUPPLY WEST (d)—C-144
THE CAMERA MART INC. (d)—C-145
CAVECO EQUIPMENT LTD. (d)—C-146
COMMUNICATIONS SYSTEMS GROUP (d & r)—C-148
EECO INC./CONVERGENCE (m)—C-152
FOR-A CORP. OF AMERICA (m)—C-154
GLW ENTERPRISES (m)—C-155
THE GRASS VALLEY GROUP INC. (m)—C-155
HALLIKAINEN & FRIENDS INC. (m)—C-156
H & E MICRO-TRAK CORP. (m)—C-156

HARRIS ALLIED BROADCAST EQUIPMENT (m & d)—C-156
HARRISON BY GLW (m)—C-156
HOLZBERG INC. (d)—C-157
HOWE TECHNOLOGIES CORP. (m)—C-157
INTERNATIONAL NUCLEAR CORP. (m)—C-158
LOGITEK (m)—C-162
NEOTEK CORP. (m)—C-166
NEVE (m & d)—C-166
OTARI CORP. (m)—C-167
PACIFIC RECORDERS & ENGINEERING CORP. (m)—C-167
PANASONIC COMMUNICATIONS & SYSTEMS CO. (m)—C-168
PEIRCE-PHELPS INC. (d)—C-168
RADIO RESOURCES AND SERVICES CORP. (d)—C-170
RUSSCO ELECTRONICS MANUFACTURING INC. (m)—C-172
SAMSON TECHNOLOGIES CORP. (d)—C-172
SINGER PRODUCTS INC. (d)—C-174
SOLID STATE LOGIC INC. (m & d)—C-174
SONY COMMUNICATIONS PRODUCTS CO. (m)—C-174
SONY PROFESSIONAL AUDIO (m)—C-174
STUDER REVOX AMERICA INC. (m)—C-175
TELE-TECH ELECTRONICS LTD. (d)—C-177
TELEVISION TECHNOLOGY CORP. (m)—C-178
TOA ELECTRONICS INC. (m)—C-179
WARD-BECK SYSTEMS LTD. (m)—C-183
WHEATSTONE CORP. (m)—C-183
WINSTED CORP. (m)—C-184

0710-0480
—monaural

AUDITRONICS INC. (m)—C-142
AUTOGRAM CORP. (m)—C-142
BROADCAST AUDIO CORP. (m)—C-144
BROADCAST ELECTRONICS INC. (m & r)—C-144
HALLIKAINEN & FRIENDS INC. (m)—C-156
HOWE TECHNOLOGIES CORP. (m)—C-157
LOGITEK (m)—C-162
PACIFIC RECORDERS & ENGINEERING CORP. (m)—C-167
PANASONIC COMMUNICATIONS & SYSTEMS CO. (m)—C-168
SOLID STATE LOGIC INC. (m & d)—C-174
STUDER REVOX AMERICA INC. (m)—C-175
TELEVISION TECHNOLOGY CORP. (m)—C-178
TOWNSEND CORP. (d)—C-179
WARD-BECK SYSTEMS LTD. (m)—C-183
WHEATSTONE CORP. (m)—C-183

0710-0500
—stereo

AMS INDUSTRIES INC. (m & d)—C-140
AUDIO-TECHNICA U.S. INC. (m)—C-142
AUDITRONICS INC. (m)—C-142
AUTOGRAM CORP. (m)—C-142
BROADCAST AUDIO CORP. (m)—C-144
BROADCAST ELECTRONICS INC. (m & r)—C-144
GLW ENTERPRISES (m)—C-155
THE GRASS VALLEY GROUP INC. (m)—C-155
HALLIKAINEN & FRIENDS INC. (m)—C-156
HARRISON BY GLW (m)—C-156
HOWE TECHNOLOGIES CORP. (m)—C-157
IMMAD BROADCAST SERVICES (r)—C-157
LOGITEK (m)—C-162
NEOTEK CORP. (m)—C-166
NEVE (m & d)—C-166
PACIFIC RECORDERS & ENGINEERING CORP. (m)—C-167
PANASONIC COMMUNICATIONS & SYSTEMS CO. (m)—C-168
SOLID STATE LOGIC INC. (m & d)—C-174
SONY PROFESSIONAL AUDIO (m)—C-174
STUDER REVOX AMERICA INC. (m)—C-175
TELEVISION TECHNOLOGY CORP. (m)—C-178
TOA ELECTRONICS INC. (m)—C-179
TOWNSEND CORP. (d)—C-179
WARD-BECK SYSTEMS LTD. (m)—C-183
WHEATSTONE CORP. (m)—C-183

0710-0520

Audio Controls

AMCO ENGINEERING CO. (m)—C-139
H & E MICRO-TRAK CORP. (m)—C-156
HOLZBERG INC. (d)—C-157
INTERNATIONAL NUCLEAR CORP. (m)—C-158
PENNY & GILES INC. (m & d)—C-168
TELE-TECH ELECTRONICS LTD. (d)—C-177

0710-0540
—rotary attenuators

ATLAS/SOUNDOLIER (m)—C-141
PENNY & GILES INC. (m & d)—C-168

0710-0560
—slide attenuators

CIPHER DIGITAL INC. (m)—C-147
PENNY & GILES INC. (m & d)—C-168

0710-0580

Audio Level Indicators

BROADCAST AUTOMATION INC. (d)—C-144
THE CAMERA MART INC. (d & r)—C-145
DORROUGH ELECTRONICS (m)—C-151
ESE (m)—C-153
GLW ENTERPRISES (m)—C-155
GRAHAM-PATTEN SYSTEMS INC. (m & d)—C-155
H & E MICRO-TRAK CORP. (m)—C-156
HARRISON BY GLW (m)—C-156
HOLZBERG INC. (d)—C-157
INOVONICS INC. (m)—C-158
LOGITEK (m)—C-162
PLASMEC SYSTEMS LTD. (d)—C-169
RADIO RESOURCES AND SERVICES CORP. (d)—C-170
ROH PRODUCTS (m)—C-171
SELCO PRODUCTS CO. (m)—C-173
SESCOM INC. (m)—C-173
SIMPSON ELECTRIC CO. (m)—C-174
SINGER PRODUCTS INC. (d)—C-174
H. A. SOLUTEC LTD. (m)—C-174
TELE-TECH ELECTRONICS LTD. (d)—C-177
TOWNSEND CORP. (d)—C-179
WARD-BECK SYSTEMS LTD. (m)—C-183

0710-0600
—LED

AUDIO DEVELOPMENTS LTD. (m)—C-141
BENCHMARK MEDIA SYSTEMS INC. (m)—C-143
BROADCAST AUTOMATION INC. (d)—C-144
DORROUGH ELECTRONICS (m)—C-151
ESE (m)—C-153
GRAHAM-PATTEN SYSTEMS INC. (m & d)—C-155
LOGITEK (m)—C-162
PROTECH AUDIO CORP. (m)—C-170
SYMETRIX INC. (m)—C-176
VIDEOTEK INC. (m)—C-182

0710-0620
—PPM

AUDIO DEVELOPMENTS LTD. (m)—C-141
BENCHMARK MEDIA SYSTEMS INC. (m)—C-143
BROADCAST AUTOMATION INC. (d)—C-144

There is no more visible place for your advertising message than the pages of the
Television & Cable Factbook

GRAHAM-PATTEN SYSTEMS INC. (m & d)—C-155
INOVONICS INC. (m)—C-158
SELCO PRODUCTS CO. (m)—C-173
H. A. SOLUTEC LTD. (m)—C-174
SYMETRIX INC. (m)—C-176
TELECOMMUNICATION PRODUCTS CORP. (m)—C-176
VIDEOTEK INC. (m)—C-182
WARD-BECK SYSTEMS LTD. (m)—C-183

0710-0640
—video monitor display

ESE (m)—C-153
INOVONICS INC. (m)—C-158

0710-0660
—VU

BENCHMARK MEDIA SYSTEMS INC. (m)—C-143
BROADCAST AUTOMATION INC. (d)—C-144
ESE (m)—C-153
GRAHAM-PATTEN SYSTEMS INC. (m & d)—C-155
ROH PRODUCTS (m)—C-171
SELCO PRODUCTS CO. (m)—C-173
SIMPSON ELECTRIC CO. (m)—C-174
H. A. SOLUTEC LTD. (m)—C-174
SYMETRIX INC. (m)—C-176
VIDEOTEK INC. (m)—C-182
WARD-BECK SYSTEMS LTD. (m)—C-183

0710-0680

Audio Monitors

BARRETT ASSOCIATES INC. (d & r)—C-142
BEYER DYNAMIC INC. (m & d)—C-143
THE CAMERA MART INC. (d & r)—C-145
CLEAR-COM INTERCOM SYSTEMS (m)—C-147
dB COMMUNICATIONS INC. (d)—C-150
FOSTEX CORP. OF AMERICA (m & d & r)—C-154
GAUSS (m)—C-154
HARRIS ALLIED BROADCAST EQUIPMENT (d)—C-156
HOLZBERG INC. (d)—C-157
JBL PROFESSIONAL (m)—C-158
LANDY ASSOCIATES INC. (d)—C-160
LINES VIDEO SYSTEMS (d)—C-161
MEGA HERTZ (d)—C-163
MERLIN ENGINEERING WORKS (m)—C-163
MIDWEST COMMUNICATIONS CORP. (d)—C-164
NCS INDUSTRIES (d & r)—C-166
PEIRCE-PHELPS INC. (d)—C-168
PLASMEC SYSTEMS LTD. (d)—C-169
QUALITY VIDEO SUPPLY CORP. (d)—C-170
RADIO RESOURCES AND SERVICES CORP. (d)—C-170
ROH PRODUCTS (m)—C-171
SINGER PRODUCTS INC. (d)—C-174
SONY COMMUNICATIONS PRODUCTS CO. (m)—C-174
STUDER REVOX AMERICA INC. (m)—C-175
TELEMET (m)—C-177
TELE-TECH ELECTRONICS LTD. (d)—C-177
TELEX COMMUNICATIONS INC. (m)—C-178
TOA ELECTRONICS INC. (m)—C-179
VIDEOTEK INC. (m)—C-182
WORLD VIDEO INC. (m)—C-184

0710-0700
—headphones

AKG ACOUSTICS INC. (m)—C-138
AUDIO-TECHNICA U.S. INC. (m)—C-142
BARRETT ASSOCIATES INC. (d)—C-142
BEYER DYNAMIC INC. (m & d)—C-143
BROADCAST ELECTRONICS INC. (d)—C-144
BROADCAST SUPPLY WEST (d)—C-144
CLEAR-COM INTERCOM SYSTEMS (m)—C-147
FOSTEX CORP. OF AMERICA (m & d & r)—C-154
H & E MICRO-TRAK CORP. (d)—C-156
NAKAMICHI AMERICA CORP. (m)—C-166
PACIFIC RECORDERS & ENGINEERING CORP. (d)—C-167
ROH PRODUCTS (d)—C-171
SEI ELECTRONICS (d)—C-173
SENNHEISER ELECTRONIC CORP. (m)—C-173
SONY PROFESSIONAL AUDIO (m)—C-174
STANTON MAGNETICS INC. (m & d)—C-175
TELEX COMMUNICATIONS INC. (m)—C-178
TOA ELECTRONICS INC. (m)—C-179

0710-0720
—speakers

BARRETT ASSOCIATES INC. (d)—C-142
BROADCAST ELECTRONICS INC. (d)—C-144
BROADCAST SUPPLY WEST (d)—C-144
CLEAR-COM INTERCOM SYSTEMS (m)—C-147
FOSTEX CORP. OF AMERICA (m & d & r)—C-154
GAUSS (m)—C-154
H & E MICRO-TRAK CORP. (d)—C-156
PACIFIC RECORDERS & ENGINEERING CORP. (d)—C-167
PANASONIC COMMUNICATIONS & SYSTEMS CO. (m)—C-168
ROH PRODUCTS (d)—C-171
SAMSON TECHNOLOGIES CORP. (d)—C-172
SEI ELECTRONICS (d)—C-173
STUDER REVOX AMERICA INC. (m)—C-175
TOA ELECTRONICS INC. (m)—C-179

0710-0740

Audio Patch Panels

ADC TELECOMMUNICATIONS INC. (m)—C-137
AUDIO ACCESSORIES INC. (m)—C-141
AUDIO BROADCAST GROUP INC. (d)—C-141
AUDITRONICS INC. (m)—C-142
BARRETT ASSOCIATES INC. (d)—C-142
BROADCAST ELECTRONICS INC. (d)—C-144
BROADCAST SUPPLY WEST (d)—C-144
THE CAMERA MART INC. (d)—C-145
CANARE CABLE INC. (m & d)—C-145
COMPREHENSIVE VIDEO SUPPLY CORP. (d)—C-148
CONNECTRONICS CORP. (m)—C-149
FOSTEX CORP. OF AMERICA (m & d & r)—C-154
GENTNER ELECTRONICS CORP. (m)—C-155
HARRIS ALLIED BROADCAST EQUIPMENT (d)—C-156
HOLZBERG INC. (d)—C-157
KINGS ELECTRONICS CO. INC. (m)—C-160
LINES VIDEO SYSTEMS (d)—C-161

McCURDY TELECOMMUNICATION PRODUCTS (m & r)—C-163
METROPOLITAN ELECTRIC MANUFACTURING CO. (m)—C-163
MOBILE-CAM PRODUCTS (m)—C-165
PACIFIC RECORDERS & ENGINEERING CORP. (m)—C-167
PEIRCE-PHELPS INC. (d)—C-168
PENNY & GILES INC. (m & d)—C-168
PLASMEC SYSTEMS LTD. (m)—C-169
QUALITY VIDEO SUPPLY CORP. (d)—C-170
RADIO RESOURCES AND SERVICES CORP. (d)—C-170
RMT ENGINEERING INC. (d)—C-171
SEI ELECTRONICS (d)—C-173
SESCOM INC. (m)—C-173
SINGER PRODUCTS INC. (d)—C-174
SOLID STATE LOGIC INC. (m & d)—C-174
SWITCHCRAFT INC. (m)—C-175
TELE-MEASUREMENTS INC. (d)—C-177
TELE-TECH ELECTRONICS LTD. (d)—C-177
TOWNSEND CORP. (m)—C-179
TRIMM INC. (m)—C-179
TROMPETER ELECTRONICS INC. (m)—C-180
WARD-BECK SYSTEMS LTD. (m)—C-183
WIREWORKS CORP. (m)—C-184

0710-0760

Audio Processing Equipment

AMS INDUSTRIES INC. (m & d)—C-140
AUDIO BROADCAST GROUP INC. (d)—C-141
AUDIO DEVELOPMENTS LTD. (m)—C-141
BARRETT ASSOCIATES INC. (d & r)—C-142
BROADCAST SUPPLY WEST (d)—C-144
CAVECO EQUIPMENT LTD. (d)—C-146
CIRCUIT RESEARCH LABS INC. (m)—C-147
DELTA ELECTRONICS INC. (m)—C-150
DORROUGH ELECTRONICS (m)—C-151
EVENTIDE INC. (m & d)—C-153
FOR-A CORP. OF AMERICA (m)—C-154
GENTNER ELECTRONICS CORP. (m)—C-155
HARRIS ALLIED BROADCAST EQUIPMENT (m & d)—C-156
HOLZBERG INC. (d)—C-157
INOVONICS INC. (m)—C-158
KAHN COMMUNICATIONS INC. (m)—C-159
LEXICON INC. (m)—C-161
LOGITEK (m)—C-162
MEGA HERTZ (d)—C-163
MIDWEST COMMUNICATIONS CORP. (d)—C-164
NEVE (m & d)—C-166
NEW ENGLAND DIGITAL (m)—C-166
ORBAN (m)—C-167
PLASMEC SYSTEMS LTD. (d)—C-169
RADIO RESOURCES AND SERVICES CORP. (d)—C-170
SINGER PRODUCTS INC. (d)—C-174
SOLID STATE LOGIC INC. (m & d)—C-174
SONY PROFESSIONAL AUDIO (m)—C-174
STUDIO TECHNOLOGIES INC. (m)—C-175
SYMETRIX INC. (m)—C-176
TELE-MEASUREMENTS INC. (d)—C-177
TELE-TECH ELECTRONICS LTD. (d)—C-177
VALLEY INTERNATIONAL INC. (m)—C-180
WEGENER COMMUNICATIONS INC. (m)—C-183
WHEATSTONE CORP. (m)—C-183

0710-0780

—effects equipment

APHEX SYSTEMS LTD. (m)—C-141
AUDIO DEVELOPMENTS LTD. (m)—C-141
CIRCUIT RESEARCH LABS INC. (m)—C-147
EVENTIDE INC. (m & d)—C-153
LEXICON INC. (m)—C-161
MACKENZIE LABORATORIES INC. (m)—C-162
ORBAN (m)—C-167
STUDIO TECHNOLOGIES INC. (m)—C-175
TELE-TECH ELECTRONICS LTD. (d)—C-177

0710-0800

—effects equipment—ALC, AGC amplifiers

APHEX SYSTEMS LTD. (m)—C-141
AUDIO BROADCAST GROUP INC. (d)—C-141
CIRCUIT RESEARCH LABS INC. (m)—C-147
FM SYSTEMS INC. (m & d)—C-154
INOVONICS INC. (m)—C-158
LEAMING INDUSTRIES (m)—C-161
LOGITEK (m)—C-162
MARTI ELECTRONICS INC. (m)—C-163
ORBAN (m)—C-167
PROTECH AUDIO CORP. (m)—C-170
SESCOM INC. (m)—C-173
SYMETRIX INC. (m)—C-176
VALLEY INTERNATIONAL INC. (m)—C-180
WEGENER COMMUNICATIONS INC. (m)—C-183

0710-0820

—effects equipment—AM compressor/limiters

APHEX SYSTEMS LTD. (m)—C-141
AUDIO BROADCAST GROUP INC. (d)—C-141
AUDIO DEVELOPMENTS LTD. (m)—C-141
BARRETT ASSOCIATES INC. (d & r)—C-142
BSM BROADCAST SYSTEMS INC. (m & d)—C-144
CIRCUIT RESEARCH LABS INC. (m)—C-147
DORROUGH ELECTRONICS (m)—C-151
INOVONICS INC. (m)—C-158
KAHN COMMUNICATIONS INC. (m)—C-159
MARTI ELECTRONICS INC. (m)—C-163
MOSELEY ASSOCIATES INC. (m)—C-165
ORBAN (m)—C-167
PROTECH AUDIO CORP. (m)—C-170
VALLEY INTERNATIONAL INC. (m)—C-180
WHEATSTONE CORP. (m)—C-183

0710-0840

—effects equipment—analog special effects, reverb

AKG ACOUSTICS INC. (m)—C-138
AUDIO BROADCAST GROUP INC. (d)—C-141
AUDIO DEVELOPMENTS LTD. (m)—C-141
BARRETT ASSOCIATES INC. (d & r)—C-142
EVENTIDE INC. (m & d)—C-153
ORBAN (m)—C-167
PACIFIC RECORDERS & ENGINEERING CORP. (d)—C-167
TOA ELECTRONICS INC. (m)—C-179

0710-0860

—effects equipment—audio/video sync delay

AMS INDUSTRIES INC. (m & d)—C-140
EVENTIDE INC. (m & d)—C-153
LEXICON INC. (m)—C-161
MERLIN ENGINEERING WORKS (m)—C-163

0710-0880

—effects equipment—de-essers

AUDIO DEVELOPMENTS LTD. (m)—C-141
BARRETT ASSOCIATES INC. (d)—C-142
CIRCUIT RESEARCH LABS INC. (m)—C-147
ORBAN (m)—C-167
PACIFIC RECORDERS & ENGINEERING CORP. (m)—C-167
SYMETRIX INC. (m)—C-176
VALLEY INTERNATIONAL INC. (m)—C-180
WHEATSTONE CORP. (m)—C-183

0710-0900

—effects equipment—digital delay, reverb

AKG ACOUSTICS INC. (m)—C-138
AMS INDUSTRIES INC. (m & d)—C-140
AUDIO DEVELOPMENTS LTD. (m)—C-141
AUDIO/DIGITAL (m)—C-141
BARRETT ASSOCIATES INC. (d)—C-142
EVENTIDE INC. (m & d)—C-153
FOSTEX CORP. OF AMERICA (m & d & r)—C-154
LEXICON INC. (m)—C-161
PACIFIC RECORDERS & ENGINEERING CORP. (d)—C-167
SONY PROFESSIONAL AUDIO (m)—C-174
TOA ELECTRONICS INC. (m)—C-179

0710-0920

—effects equipment—digital special effects

AKG ACOUSTICS INC. (m)—C-138
AUDIO DEVELOPMENTS LTD. (m)—C-141
BARRETT ASSOCIATES INC. (d)—C-142
EVENTIDE INC. (m & d)—C-153
LEXICON INC. (m)—C-161
PACIFIC RECORDERS & ENGINEERING CORP. (d)—C-167

0710-0940

—effects equipment—FM compressor/limiters

APHEX SYSTEMS LTD. (m)—C-141
BARRETT ASSOCIATES INC. (d & r)—C-142
BROADCAST SUPPLY WEST (d)—C-144
CIRCUIT RESEARCH LABS INC. (m)—C-147
DORROUGH ELECTRONICS (m)—C-151
EVENTIDE INC. (m & d)—C-153
INOVONICS INC. (m)—C-158
LEAMING INDUSTRIES (m)—C-161
MOSELEY ASSOCIATES INC. (m)—C-165
ORBAN (m)—C-167
PROTECH AUDIO CORP. (m)—C-170
SYMETRIX INC. (m)—C-176
VALLEY INTERNATIONAL INC. (m)—C-180
WHEATSTONE CORP. (m)—C-183

0710-0960

—effects equipment—graphic equalizers

BARRETT ASSOCIATES INC. (d & r)—C-142
CIRCUIT RESEARCH LABS INC. (m)—C-147
EECO INC./CONVERGENCE (m)—C-152
ELECTRO-VOICE INC. (m)—C-152
GLW ENTERPRISES (m)—C-155
HARRISON BY GLW (m)—C-156
JBL PROFESSIONAL (m)—C-158
NEVE (m & d)—C-166
ORBAN (m)—C-167
SESCOM INC. (m)—C-173
TOA ELECTRONICS INC. (m)—C-179
WHEATSTONE CORP. (m)—C-183

0710-0980

—effects equipment—mechanical reverb

BARRETT ASSOCIATES INC. (d)—C-142
ORBAN (m)—C-167

0710-1000

—effects equipment—music synthesizers

EVENTIDE INC. (m & d)—C-153

0710-1020

—effects equipment—noise reduction

AUDIO DEVELOPMENTS LTD. (m)—C-141
BARRETT ASSOCIATES INC. (d & r)—C-142
CIRCUIT RESEARCH LABS INC. (m)—C-147
DOLBY LABORATORIES INC. (m)—C-151
JBL PROFESSIONAL (m)—C-158
KINTEK INC. (m)—C-160
PACIFIC RECORDERS & ENGINEERING CORP. (d)—C-167
SYMETRIX INC. (m)—C-176
THAT CORP. (m)—C-178
VALLEY INTERNATIONAL INC. (m)—C-180

0710-1040

—effects equipment—parametric equalizers

BARRETT ASSOCIATES INC. (d & r)—C-142
JBL PROFESSIONAL (m)—C-158
ORBAN (m)—C-167
PACIFIC RECORDERS & ENGINEERING CORP. (m)—C-167
SESCOM INC. (m)—C-173
SOLID STATE LOGIC INC. (m & d)—C-174
SONY PROFESSIONAL AUDIO (m)—C-174
SYMETRIX INC. (m)—C-176
TOA ELECTRONICS INC. (m)—C-179
VALLEY INTERNATIONAL INC. (m)—C-180
WARD-BECK SYSTEMS LTD. (m)—C-183
WHEATSTONE CORP. (m)—C-183

0710-1060

—effects equipment—time compression/expansion

AMS INDUSTRIES INC. (m & d)—C-140
EVENTIDE INC. (m & d)—C-153
LEXICON INC. (m)—C-161
PACIFIC RECORDERS & ENGINEERING CORP. (d)—C-167

0710-1080

Audio Tape Equipment & Accessories

AUDIO BROADCAST GROUP INC. (d)—C-141
AUDIOVISUAL INC. (d)—C-142
AVSC INC. (m & d)—C-142
BARRETT ASSOCIATES INC. (d)—C-142
BROADCAST ELECTRONICS INC. (m)—C-144
BROADCAST SUPPLY WEST (d)—C-144
BURLINGTON AUDIO/VIDEO TAPES INC. (d)—C-144
THE CAMERA MART INC. (d)—C-145
CAVECO EQUIPMENT LTD. (d)—C-146
FIDELIPAC CORP. (m)—C-153
FUJI PHOTO FILM USA INC. (m)—C-154
G. C. ELECTRONICS CO. (m)—C-154
GENEVA GROUP OF COMPANIES (m)—C-155
HALL ELECTRONICS INC. (d & m)—C-156
H & E MICRO-TRAK CORP. (d)—C-156
HARRIS ALLIED BROADCAST EQUIPMENT (d)—C-156
HOLZBERG INC. (d)—C-157
INOVONICS INC. (m)—C-158
INTERNATIONAL TAPETRONICS CORP. (m)—C-158
LANDY ASSOCIATES INC. (d)—C-160
MEGA HERTZ (d)—C-163
MEMTEK PRODUCTS/MEMOREX AUDIO & VIDEO (m)—C-163
MIDWEST COMMUNICATIONS CORP. (d)—C-164
OTARI CORP. (m)—C-167
PEIRCE-PHELPS INC. (d)—C-168
QUALITY VIDEO SUPPLY CORP. (d)—C-170
RADIO RESOURCES AND SERVICES CORP. (d)—C-170
SEI ELECTRONICS (d)—C-173
SHARP ELECTRONICS CORP. (m)—C-173
SINGER PRODUCTS INC. (d)—C-174
SONO-MAG CORP. (m & d)—C-174
SONY MAGNETIC PRODUCTS GROUP OF AMERICA (m)—C-174
STUDER REVOX AMERICA INC. (m)—C-175
TABER MANUFACTURING & ENGINEERING CO. (m & d)—C-176
TELCO AMERICAN (m)—C-176
TELE-MEASUREMENTS INC. (d)—C-177
TELE-TECH ELECTRONICS LTD. (d)—C-177
TELEVISION TECHNOLOGY CORP. (m)—C-178
TELEX COMMUNICATIONS INC. (m)—C-178
TOWNSEND CORP. (d)—C-179
UNITED AD LABEL CO. INC. (m)—C-180

0710-1100
—bulk erasers

AVSC INC. (m)—C-142
BROADCAST SUPPLY WEST (d)—C-144
BURLINGTON AUDIO/VIDEO TAPES INC. (d)—C-144
COMMUNICATION MARKETING & CONSULTING LTD. (m)—C-148
FIDELIPAC CORP. (m)—C-153
FIFE-PEARCE ELECTRIC CO. (d & r)—C-153
GARNER INDUSTRIES (m)—C-154
GENEVA GROUP OF COMPANIES (m)—C-155
INTERNATIONAL TAPETRONICS CORP. (m)—C-158
MAGNASYNC/MOVIOLA CORP. (m)—C-162
MOVIOLA/J & R FILM CO. INC. (m)—C-165
MULTI-TRACK MAGNETICS/RANGERTONE (m)—C-166
PACIFIC RECORDERS & ENGINEERING CORP. (d)—C-167
TABER MANUFACTURING & ENGINEERING CO. (m)—C-176
TEK MEDIA SUPPLY CO. (d)—C-176

0710-1120
—cartridges

BROADCAST SUPPLY WEST (d)—C-144
BURLINGTON AUDIO/VIDEO TAPES INC. (d)—C-144
GENEVA GROUP OF COMPANIES (m)—C-155
H & E MICRO-TRAK CORP. (d)—C-156
INTERNATIONAL TAPETRONICS CORP. (m)—C-158
PEP INC. (d)—C-168
TELCO AMERICAN (d)—C-176

0710-1140
—carts

BROADCAST SUPPLY WEST (d)—C-144
COMMUNICATION MARKETING & CONSULTING LTD. (m)—C-148
FIDELIPAC CORP. (m)—C-153
H & E MICRO-TRAK CORP. (d)—C-156
LIBERTY INDUSTRIES INC. (m & d)—C-161
MINNESOTA MINING & MANUFACTURING (3M) (m)—C-165
NEUMADE PRODUCTS CORP. (m)—C-166
TELCO AMERICAN (d)—C-176

0710-1160
—cassettes

BROADCAST SUPPLY WEST (d)—C-144
BURLINGTON AUDIO/VIDEO TAPES INC. (m & d)—C-144
FUJI PHOTO FILM USA INC. (m)—C-154
ITERA/BELMOOR (m)—C-158
MEMTEK PRODUCTS/MEMOREX AUDIO & VIDEO (m)—C-163
MINNESOTA MINING & MANUFACTURING (3M) (m)—C-165
MOTION PICTURE ENTERPRISES INC. (d)—C-165
MOVIOLA/J & R FILM CO. INC. (d)—C-165
NAKAMICHI AMERICA CORP. (m)—C-166
SEI ELECTRONICS (d)—C-173
SONY MAGNETIC PRODUCTS GROUP OF AMERICA (m)—C-174
STUDIO FILM & TAPE (LA) INC. (d)—C-175
TAPE-ATHON CORP. (m)—C-176
ZONAL LTD. (m & d)—C-184

0710-1180
—cleaners

BURLINGTON AUDIO/VIDEO TAPES INC. (d)—C-144
G. C. ELECTRONICS CO. (m)—C-154
GENEVA GROUP OF COMPANIES (m)—C-155
ITERA/BELMOOR (m)—C-158
LIBERTY INDUSTRIES INC. (m & d)—C-161
LPS LABORATORIES INC. (m)—C-162
MEMTEK PRODUCTS/MEMOREX AUDIO & VIDEO (m)—C-163
MINNESOTA MINING & MANUFACTURING (3M) (m)—C-165
NEUMADE PRODUCTS CORP. (m)—C-166
PLASMEC SYSTEMS LTD. (d)—C-169
RTI RESEARCH TECHNOLOGY INTERNATIONAL (m)—C-172
SEI ELECTRONICS (d)—C-173
TEK MEDIA SUPPLY CO. (d)—C-176

0710-1200
—conveyor erasers

AVSC INC. (m)—C-142
BURLINGTON AUDIO/VIDEO TAPES INC. (d)—C-144
FIFE-PEARCE ELECTRIC CO. (d)—C-153
MULTI-TRACK MAGNETICS/RANGERTONE (d)—C-166
RTI RESEARCH TECHNOLOGY INTERNATIONAL (m)—C-172
TABER MANUFACTURING & ENGINEERING CO. (m)—C-176
TEK MEDIA SUPPLY CO. (d)—C-176

0710-1220
—demagnetizers

BROADCAST ELECTRONICS INC. (m & r)—C-144
BURLINGTON AUDIO/VIDEO TAPES INC. (d)—C-144
FIFE-PEARCE ELECTRIC CO. (d)—C-153
GARNER INDUSTRIES (m)—C-154
G. C. ELECTRONICS CO. (m)—C-154
GENEVA GROUP OF COMPANIES (m)—C-155
MAGNASYNC/MOVIOLA CORP. (m)—C-162
MEMTEK PRODUCTS/MEMOREX AUDIO & VIDEO (m)—C-163
PACIFIC RECORDERS & ENGINEERING CORP. (d)—C-167
RTI RESEARCH TECHNOLOGY INTERNATIONAL (m)—C-172
TEK MEDIA SUPPLY CO. (d)—C-176

0710-1240
—dubbers

MULTI-TRACK MAGNETICS/RANGERTONE (m)—C-166
STEENBECK INC. (m & d)—C-175

0710-1260
—duplicators

GAUSS (m)—C-154
OTARI CORP. (m)—C-167
TELEX COMMUNICATIONS INC. (m)—C-178

0710-1280
—evaluators

RTI RESEARCH TECHNOLOGY INTERNATIONAL (m)—C-172
TEK MEDIA SUPPLY CO. (d)—C-176

0710-1300
—leader tape

BURLINGTON AUDIO/VIDEO TAPES INC. (d)—C-144
MINNESOTA MINING & MANUFACTURING (3M) (m)—C-165
MOTION PICTURE ENTERPRISES INC. (d)—C-165
NEUMADE PRODUCTS CORP. (m)—C-166
ZONAL LTD. (m & d)—C-184

Your message in this ad space could cost as little as $95, and it will reach the people important to you!
Television & Cable Factbook

0710-1320
—loaders

AUDICO CHICAGO INC. (m)—C-141
OTARI CORP. (m)—C-167

0710-1340
—logging equipment

MAGNASYNC/MOVIOLA CORP. (m)—C-162
MOVIOLA/J & R FILM CO. INC. (m)—C-165
RF TECHNOLOGIES (m & d)—C-171
STUDER REVOX AMERICA INC. (m)—C-175

0710-1380
—open reels

BROADCAST AUTOMATION INC. (d)—C-144
BURLINGTON AUDIO/VIDEO TAPES INC. (d)—C-144
COMPREHENSIVE SERVICE AUDIO VISUAL INC. (d)—C-148
FIDELIPAC CORP. (m)—C-153
MAGNASYNC/MOVIOLA CORP. (m)—C-162
MINNESOTA MINING & MANUFACTURING (3M) (m)—C-165
MOTION PICTURE ENTERPRISES INC. (d)—C-165
MOVIOLA/J & R FILM CO. INC. (m)—C-165
NEUMADE PRODUCTS CORP. (m)—C-166
OTARI CORP. (m)—C-167
STUDER REVOX AMERICA INC. (m)—C-175
TAPE-ATHON CORP. (m)—C-176
TEK MEDIA SUPPLY CO. (d)—C-176

0710-1400
—rewinders

AUDICO CHICAGO INC. (m)—C-141
COMPREHENSIVE SERVICE AUDIO VISUAL INC. (d)—C-148
ALAN GORDON ENTERPRISES INC. (d)—C-155
MAGNASYNC/MOVIOLA CORP. (m)—C-162
NEUMADE PRODUCTS CORP. (m)—C-166
RTI RESEARCH TECHNOLOGY INTERNATIONAL (m)—C-172
STEENBECK INC. (m & d)—C-175
TEK MEDIA SUPPLY CO. (d)—C-176
TELEX COMMUNICATIONS INC. (m)—C-178

0710-1420
—splice finders

BROADCAST SUPPLY WEST (d)—C-144
FIDELIPAC CORP. (m)—C-153
INTERNATIONAL TAPETRONICS CORP. (m)—C-158
NEUMADE PRODUCTS CORP. (m)—C-166

0710-1440
—splicers

COMPREHENSIVE SERVICE AUDIO VISUAL INC. (d)—C-148
ALAN GORDON ENTERPRISES INC. (d)—C-155
MAGNASYNC/MOVIOLA CORP. (m)—C-162
MOVIOLA/J & R FILM CO. INC. (d)—C-165
MULTI-TRACK MAGNETICS/RANGERTONE (d)—C-166
NEUMADE PRODUCTS CORP. (m)—C-166
TEK MEDIA SUPPLY CO. (d)—C-176

0710-1460
—sprocketed magnetic film

BURLINGTON AUDIO/VIDEO TAPES INC. (d)—C-144
COMPREHENSIVE SERVICE AUDIO VISUAL INC. (d)—C-148
ALAN GORDON ENTERPRISES INC. (d)—C-155
MAGNASYNC/MOVIOLA CORP. (d)—C-162
MOTION PICTURE ENTERPRISES INC. (d)—C-165
MULTI-TRACK MAGNETICS/RANGERTONE (m)—C-166
ZONAL LTD. (m & d)—C-184

0710-1500
—tape decks

AUDIOVISUAL INC. (d)—C-142
AVSC INC. (d)—C-142
FOSTEX CORP. OF AMERICA (m & d & r)—C-154
MULTI-TRACK MAGNETICS/RANGERTONE (d)—C-166
NAKAMICHI AMERICA CORP. (m)—C-166
PACIFIC RECORDERS & ENGINEERING CORP. (d)—C-167
SHARP ELECTRONICS CORP. (m)—C-173
SINGER PRODUCTS INC. (d)—C-174
SONO-MAG CORP. (m & d)—C-174
SONY PROFESSIONAL AUDIO (m)—C-174
STUDER REVOX AMERICA INC. (m)—C-175
TABER MANUFACTURING & ENGINEERING CO. (d)—C-176
TAPE-ATHON CORP. (m)—C-176
TELE-TECH ELECTRONICS LTD. (d)—C-177
TELEVISION TECHNOLOGY CORP. (m)—C-178

0710-1520
—tape decks—ATR

AUDIO BROADCAST GROUP INC. (d)—C-141
FOSTEX CORP. OF AMERICA (m & d & r)—C-154
MULTI-TRACK MAGNETICS/RANGERTONE (d)—C-166
PACIFIC RECORDERS & ENGINEERING CORP. (d)—C-167
SHARP ELECTRONICS CORP. (m)—C-173
SONY COMMUNICATIONS PRODUCTS CO. (m)—C-174
SONY PROFESSIONAL AUDIO (m)—C-174
STUDER REVOX AMERICA INC. (m)—C-175
TELCO AMERICAN (m)—C-176

0710-1540
—tape decks—multitrack (8+) ATR

FOSTEX CORP. OF AMERICA (m & d & r)—C-154
MULTI-TRACK MAGNETICS/RANGERTONE (d)—C-166
PACIFIC RECORDERS & ENGINEERING CORP. (d)—C-167
SONY COMMUNICATIONS PRODUCTS CO. (m)—C-174
SONY PROFESSIONAL AUDIO (m)—C-174
STUDER REVOX AMERICA INC. (m)—C-175
TELEVISION TECHNOLOGY CORP. (m)—C-178

0710-1560
—tape decks—portable ATR

MULTI-TRACK MAGNETICS/RANGERTONE (d)—C-166
SHARP ELECTRONICS CORP. (m)—C-173
SONY COMMUNICATIONS PRODUCTS CO. (m)—C-174
SONY PROFESSIONAL AUDIO (m)—C-174
STUDER REVOX AMERICA INC. (m)—C-175
TAPE-ATHON CORP. (m)—C-176

0710-1580
—tape decks—4-track

FOSTEX CORP. OF AMERICA (m & d & r)—C-154
MULTI-TRACK MAGNETICS/RANGERTONE (d)—C-166
PACIFIC RECORDERS & ENGINEERING CORP. (d)—C-167
SONY COMMUNICATIONS PRODUCTS CO. (m)—C-174
STUDER REVOX AMERICA INC. (m)—C-175
TAPE-ATHON CORP. (m)—C-176
TELEVISION TECHNOLOGY CORP. (m)—C-178

0710-1600
—tape decks—time delay decks

BROADCAST AUTOMATION INC. (d)—C-144

0710-1620
—test tape

BROADCAST SUPPLY WEST (d)—C-144
BURLINGTON AUDIO/VIDEO TAPES INC. (d)—C-144
FIDELIPAC CORP. (m)—C-153
FOSTEX CORP. OF AMERICA (m & d & r)—C-154
PACIFIC RECORDERS & ENGINEERING CORP. (d)—C-167
STANDARD TAPE LABORATORY INC. (m)—C-175
TELE-TECH ELECTRONICS LTD. (d)—C-177

0710-1640
—timers

AUDICO CHICAGO INC. (m)—C-141
AUTOGRAM CORP. (m)—C-142
BROADCAST SUPPLY WEST (d)—C-144
ESE (m)—C-153
TORPEY CONTROLS (m)—C-179

0710-1660
Automation Controls & Systems

ALAMAR ELECTRONICS USA INC. (m)—C-138
AUDIO BROADCAST GROUP INC. (d)—C-141
AUDIO KINETICS U.K. LTD. (m)—C-141
BARRETT ASSOCIATES INC. (d)—C-142
BASYS LAKART INC. (m)—C-143
BROADCAST AUTOMATION INC. (d)—C-144
BROADCAST ELECTRONICS INC. (m)—C-144
dB COMMUNICATIONS INC. (d)—C-150
GLW ENTERPRISES (m)—C-155
HARRIS ALLIED BROADCAST EQUIPMENT (d)—C-156
HARRISON BY GLW (m)—C-156
HEWLETT-PACKARD CO. (m)—C-156
HOLZBERG INC. (d)—C-157
IGM COMMUNICATIONS (m)—C-157
IMMAD BROADCAST SERVICES (r)—C-157
MULTI-TRACK MAGNETICS/RANGERTONE (m)—C-166
NEUMADE PRODUCTS CORP. (m)—C-166
PENNY & GILES INC. (m & d)—C-168
SCHAFER WORLD COMMUNICATIONS (m)—C-172
SINGER PRODUCTS INC. (d)—C-174
SONO-MAG CORP. (m & d & r)—C-174
SYSTEMATION Corp. (m)—C-176
TAPE-ATHON CORP. (m)—C-176
UTAH SCIENTIFIC INC. (m)—C-180

0710-1680
—custom master controls

ALAMAR ELECTRONICS USA INC. (m)—C-138
BROADCAST AUTOMATION INC. (d)—C-144
BSM BROADCAST SYSTEMS INC. (m & d)—C-144
TAPE-ATHON CORP. (m)—C-176
UTAH SCIENTIFIC INC. (m)—C-180

0710-1700
—program controls

ALAMAR ELECTRONICS USA INC. (m)—C-138
AUTOGRAM CORP. (m)—C-142
BROADCAST AUTOMATION INC. (d)—C-144
IGM COMMUNICATIONS (m)—C-157
RF TECHNOLOGIES (m & d)—C-171
SCHAFER WORLD COMMUNICATIONS (m)—C-172
TAPE-ATHON CORP. (m)—C-176

0710-1720
—random select cart systems

ALAMAR ELECTRONICS USA INC. (m)—C-138
BROADCAST AUTOMATION INC. (d)—C-144
IGM COMMUNICATIONS (m)—C-157
RF TECHNOLOGIES (m & d)—C-171
SCHAFER WORLD COMMUNICATIONS (m)—C-172
SONO-MAG CORP. (m & d & r)—C-174

0710-1740
—reel-to-reel controllers

ALAMAR ELECTRONICS USA INC. (m)—C-138
AMX CORP. (m)—C-140
BROADCAST AUTOMATION INC. (d)—C-144
H & E MICRO-TRAK CORP. (d)—C-156
IGM COMMUNICATIONS (m)—C-157
SCHAFER WORLD COMMUNICATIONS (m)—C-172
SOUNDMASTER INTERNATIONAL INC. (m & d)—C-174
TAPE-ATHON CORP. (m)—C-176

0710-1760
Cart Machines

AUDIO BROADCAST GROUP INC. (d)—C-141
AUDIOVISUAL INC. (d)—C-142
AUDITRONICS INC. (m)—C-142
BARRETT ASSOCIATES INC. (d & r)—C-142
BROADCAST AUTOMATION INC. (d & r)—C-144
BROADCAST ELECTRONICS INC. (m)—C-144
BROADCAST SUPPLY WEST (d)—C-144
dB COMMUNICATIONS INC. (d)—C-150
FIDELIPAC CORP. (m)—C-153
H & E MICRO-TRAK CORP. (d)—C-156
HARRIS ALLIED BROADCAST EQUIPMENT (d)—C-156
HOLZBERG INC. (d)—C-157
IGM COMMUNICATIONS (m)—C-157
INTERNATIONAL TAPETRONICS CORP. (m)—C-158
LINES VIDEO SYSTEMS (d)—C-161
OTARI CORP. (m)—C-167
PACIFIC RECORDERS & ENGINEERING CORP. (m)—C-167
PLASMEC SYSTEMS LTD. (d)—C-169
RADIO RESOURCES AND SERVICES CORP. (d)—C-170
RF TECHNOLOGIES (m & d)—C-171
SCHAFER WORLD COMMUNICATIONS (d)—C-172
SINGER PRODUCTS INC. (d)—C-174
SONO-MAG CORP. (m & d & r)—C-174
TELCO AMERICAN (m)—C-176
TELEVISION TECHNOLOGY CORP. (m)—C-178

0710-1780
—dual deck

BROADCAST AUTOMATION INC. (d & r)—C-144
BROADCAST ELECTRONICS INC. (m & r)—C-144
RF TECHNOLOGIES (m & d)—C-171
SONO-MAG CORP. (m & d & r)—C-174

0710-1800
—multiple deck

BROADCAST AUTOMATION INC. (d & r)—C-144
BROADCAST ELECTRONICS INC. (m & r)—C-144
FIDELIPAC CORP. (m)—C-153
IGM COMMUNICATIONS (m)—C-157
INTERNATIONAL TAPETRONICS CORP. (m)—C-158
RF TECHNOLOGIES (m & d)—C-171
SCHAFER WORLD COMMUNICATIONS (m)—C-172
SONO-MAG CORP. (m & d & r)—C-174
TELEVISION TECHNOLOGY CORP. (m)—C-178

0710-1820
—random access

BROADCAST AUTOMATION INC. (d & r)—C-144
IGM COMMUNICATIONS (m)—C-157
RF TECHNOLOGIES (m & d)—C-171
SCHAFER WORLD COMMUNICATIONS (m)—C-172
SONO-MAG CORP. (m & d & r)—C-174

0710-1840
—record only

BROADCAST AUTOMATION INC. (d & r)—C-144
FIDELIPAC CORP. (m)—C-153
OTARI CORP. (m)—C-167
SONO-MAG CORP. (m & d & r)—C-174

0710-1860
—single deck

AUDITRONICS INC. (m)—C-142
BROADCAST AUTOMATION INC. (d & r)—C-144
BROADCAST ELECTRONICS INC. (m & r)—C-144
FIDELIPAC CORP. (m)—C-153
INTERNATIONAL TAPETRONICS CORP. (m)—C-158
OTARI CORP. (m)—C-167
PACIFIC RECORDERS & ENGINEERING CORP. (m)—C-167
SONO-MAG CORP. (m & d & r)—C-174

0710-1880
—stereo

AUDITRONICS INC. (m)—C-142
BROADCAST AUTOMATION INC. (d & r)—C-144
IDELIPAC CORP. (m)—C-153
IGM COMMUNICATIONS (m)—C-157
INTERNATIONAL TAPETRONICS CORP. (m)—C-158
OTARI CORP. (m)—C-167
PACIFIC RECORDERS & ENGINEERING CORP. (m)—C-167
SONO-MAG CORP. (m & d & r)—C-174

0710-1900
—triple deck

AUDIO BROADCAST GROUP INC. (d)—C-141
BROADCAST AUTOMATION INC. (d & r)—C-144
FIDELIPAC CORP. (m)—C-153
INTERNATIONAL TAPETRONICS CORP. (m)—C-158
SONO-MAG CORP. (m & d & r)—C-174
TELEVISION TECHNOLOGY CORP. (m)—C-178

0710-1920
Cartridge Systems & Accessories

BARRETT ASSOCIATES INC. (d)—C-142
BROADCAST AUTOMATION INC. (d & r)—C-144
CAVECO EQUIPMENT LTD. (d)—C-146
FIDELIPAC CORP. (m)—C-153
HARRIS ALLIED BROADCAST EQUIPMENT (d)—C-156
HOLZBERG INC. (d)—C-157
IGM COMMUNICATIONS (m)—C-157
MIDWEST COMMUNICATIONS CORP. (d)—C-164
RADIO RESOURCES AND SERVICES CORP. (d)—C-170
SONO-MAG CORP. (m & d & r)—C-174
UNITED AD LABEL CO. INC. (m)—C-180

0710-1940
—automatic sequencing

BROADCAST AUTOMATION INC. (d & r)—C-144
FIDELIPAC CORP. (m)—C-153
IGM COMMUNICATIONS (m)—C-157
SCHAFER WORLD COMMUNICATIONS (m)—C-172
SONO-MAG CORP. (m & d & r)—C-174

0710-1960
—delay

BROADCAST AUTOMATION INC. (d & r)—C-144

0710-1980
—erasers

BROADCAST AUTOMATION INC. (d)—C-144
FIDELIPAC CORP. (m)—C-153
GENEVA GROUP OF COMPANIES (m)—C-155
RTI RESEARCH TECHNOLOGY INTERNATIONAL (m)—C-172

0710-2000
—monaural

BROADCAST AUTOMATION INC. (d)—C-144
FIDELIPAC CORP. (m)—C-153

0710-2020
—remote-control

BROADCAST AUTOMATION INC. (d)—C-144
FIDELIPAC CORP. (m)—C-153
MULTI-TRACK MAGNETICS/RANGERTONE (m)—C-166

PACIFIC RECORDERS & ENGINEERING CORP. (m)—C-167
SATELLITE SYSTEMS OF BREVARD (r)—C-172
SCHAFER WORLD COMMUNICATIONS (d)—C-172
SONO-MAG CORP. (m & d & r)—C-174

0710-2040
—stereo

BROADCAST AUTOMATION INC. (d)—C-144
FIDELIPAC CORP. (m)—C-153
SADELCO INC. (m)—C-172
SONO-MAG CORP. (m & d & r)—C-174

0710-2060
—winding equipment

AUDICO CHICAGO INC. (m)—C-141
AUDITRONICS INC. (m)—C-142
BROADCAST ELECTRONICS INC. (d)—C-144
NEUMADE PRODUCTS CORP. (m)—C-166

0710-2080
Converters, A-D, D-A

AUDIOVISUAL INC. (d)—C-142
HEWLETT-PACKARD CO. (m)—C-156
SONY PROFESSIONAL AUDIO (m)—C-174
SOUNDMASTER INTERNATIONAL INC. (m & d)—C-174
T.F.T. INC. (m)—C-178

0710-2100
Cart Players/Recorders

AUDIO BROADCAST GROUP INC. (d)—C-141
AUDIOVISUAL INC. (d)—C-142
AUDITRONICS INC. (m)—C-142
BARRETT ASSOCIATES INC. (d & r)—C-142
BROADCAST ELECTRONICS INC. (m)—C-144
BROADCAST SUPPLY WEST (d)—C-144
FIDELIPAC CORP. (m)—C-153
HOLZBERG INC. (d)—C-157
INTERNATIONAL TAPETRONICS CORP. (m)—C-158
LINES VIDEO SYSTEMS (d)—C-161
MACKENZIE LABORATORIES INC. (m)—C-162
OTARI CORP. (m)—C-167
PACIFIC RECORDERS & ENGINEERING CORP. (m)—C-167
PEP INC. (d)—C-168
RADIO RESOURCES AND SERVICES CORP. (d)—C-170
SONO-MAG CORP. (m & d & r)—C-174
TELCO AMERICAN (m)—C-176

0710-2120
—dual/triple deck

FIDELIPAC CORP. (m)—C-153
HARRIS ALLIED BROADCAST EQUIPMENT (d)—C-156
INTERNATIONAL TAPETRONICS CORP. (m)—C-158
SONO-MAG CORP. (m & d & r)—C-174

0710-2140
—multideck

BROADCAST ELECTRONICS INC. (m & r)—C-144
IGM COMMUNICATIONS (m)—C-157
INTERNATIONAL TAPETRONICS CORP. (m)—C-158
MACKENZIE LABORATORIES INC. (m)—C-162
SONO-MAG CORP. (m & d & r)—C-174

0710-2160
—phase control matrixing

FIDELIPAC CORP. (m)—C-153
HOWE TECHNOLOGIES CORP. (m)—C-157

0710-2180
—single deck

AUDITRONICS INC. (m)—C-142
BROADCAST ELECTRONICS INC. (m & r)—C-144
FIDELIPAC CORP. (m)—C-153
INTERNATIONAL TAPETRONICS CORP. (m)—C-158
MACKENZIE LABORATORIES INC. (m)—C-162
OTARI CORP. (m)—C-167
PACIFIC RECORDERS & ENGINEERING CORP. (m)—C-167
SONO-MAG CORP. (m & d & r)—C-174

0710-2200
—time delay

HOWE TECHNOLOGIES CORP. (m)—C-157

0710-2220
Cassette Players/Recorders

AUDIO BROADCAST GROUP INC. (d)—C-141
AUDIOVISUAL INC. (d)—C-142
BARRETT ASSOCIATES INC. (d & r)—C-142
BROADCAST SUPPLY WEST (d)—C-144
THE CAMERA MART INC. (d & r)—C-145
HOLZBERG INC. (d)—C-157
ITERA/BELMOOR (m)—C-158
PACIFIC RECORDERS & ENGINEERING CORP. (d)—C-167
PEIRCE-PHELPS INC. (d)—C-168
RADIO RESOURCES AND SERVICES CORP. (d)—C-170
SHARP ELECTRONICS CORP. (m)—C-173
SINGER PRODUCTS INC. (d)—C-174
SONY PROFESSIONAL AUDIO (m)—C-174
STUDER REVOX AMERICA INC. (m)—C-175
SYSTEMATION CORP. (m)—C-176
TELE-TECH ELECTRONICS LTD. (d)—C-177
TELEX COMMUNICATIONS INC. (m)—C-178
TOWNSEND CORP. (d)—C-179

0710-2240
—dual deck

ITERA/BELMOOR (m)—C-158
TAPE-ATHON CORP. (m)—C-176

0710-2260
—duplication machine

TELEX COMMUNICATIONS INC. (m)—C-178

0710-2300
—single deck

PACIFIC RECORDERS & ENGINEERING CORP. (d)—C-167
SHARP ELECTRONICS CORP. (m)—C-173
STUDER REVOX AMERICA INC. (m)—C-175
TAPE-ATHON CORP. (m)—C-176

0710-2320
Consoles

AMCO ENGINEERING CO. (m)—C-139
AMS INDUSTRIES INC. (m & d)—C-140
AUDIO BROADCAST GROUP INC. (d)—C-141
AUDITRONICS INC. (m)—C-142
AUTOGRAM CORP. (m)—C-142
BARRETT ASSOCIATES INC. (d & r)—C-142
BROADCAST AUTOMATION INC. (d & r)—C-144

Some 23,705 key industry people can see your message when you advertise in the
Television & Cable Factbook

BROADCAST ELECTRONICS INC. (m)—C-144
BROADCAST SUPPLY WEST (d)—C-144
CAVECO EQUIPMENT LTD. (d)—C-146
EMCOR PRODUCTS/CRENLO INC. (m)—C-153
GLW ENTERPRISES (m)—C-155
GRAHAM-PATTEN SYSTEMS INC. (m & d)—C-155
THE GRASS VALLEY GROUP INC. (m)—C-155
HALLIKAINEN & FRIENDS INC. (m)—C-156
H & E MICRO-TRAK CORP. (m)—C-156
HARRIS ALLIED BROADCAST EQUIPMENT (m & d)—C-156
HARRISON BY GLW (m)—C-156
HOLZBERG INC. (d)—C-157
LOGITEK (m)—C-162
MEGA HERTZ (d)—C-163
MULTI-TRACK MAGNETICS/RANGERTONE (d)—C-166
NEOTEK CORP. (m)—C-166
NEVE (m & d)—C-166
OTARI CORP. (m)—C-167
PACIFIC RECORDERS & ENGINEERING CORP. (m)—C-167
PEIRCE-PHELPS INC. (d)—C-168
QUALITY VIDEO SUPPLY CORP. (d)—C-170
RADIO RESOURCES AND SERVICES CORP. (d)—C-170
SCHAFER WORLD COMMUNICATIONS (m)—C-172
SINGER PRODUCTS INC. (d)—C-174
SOLID STATE LOGIC INC. (m & d)—C-174
SONY COMMUNICATIONS PRODUCTS CO. (m)—C-174
SONY PROFESSIONAL AUDIO (m)—C-174
SOUNDCRAFT ELECTRONICS INC. (m)—C-174
STUDER REVOX AMERICA INC. (m)—C-175
STUDIO TECHNOLOGIES INC. (m)—C-175
TELE-TECH ELECTRONICS LTD. (d)—C-177
TOWNSEND CORP. (d)—C-179
WARD-BECK SYSTEMS LTD. (m)—C-183
WHEATSTONE CORP. (m)—C-183
ZERO STANTRON (m)—C-184

0710-2340
—automated

AUTOGRAM CORP. (m)—C-142
GLW ENTERPRISES (m)—C-155
GRAHAM-PATTEN SYSTEMS INC. (m & d)—C-155
THE GRASS VALLEY GROUP INC. (m)—C-155
HARRISON BY GLW (m)—C-156
LECTROSONICS INC. (m)—C-161
LOGITEK (m)—C-162
NEOTEK CORP. (m)—C-166
NEVE (m & d)—C-166
OTARI CORP. (m)—C-167
SCHAFER WORLD COMMUNICATIONS (m)—C-172
SOLID STATE LOGIC INC. (m & d)—C-174
SONY PROFESSIONAL AUDIO (m)—C-174
SOUNDCRAFT ELECTRONICS INC. (m)—C-174
STUDER REVOX AMERICA INC. (m)—C-175

0710-2360
—mic mixers (1 output)

AUDIO DEVELOPMENTS LTD. (m)—C-141
THE CAMERA MART INC. (d & r)—C-145
COMMUNICATIONS SYSTEMS GROUP (d & r)—C-148
H & E MICRO-TRAK CORP. (m)—C-156
INTERNATIONAL NUCLEAR CORP. (m)—C-158
PROTECH AUDIO CORP. (m)—C-170
SEI ELECTRONICS (d)—C-173

0710-2380
—portable

AUDIO DEVELOPMENTS LTD. (m)—C-141
AUDIO-TECHNICA U.S. INC. (m)—C-142
COMREX CORP. (m)—C-148
GLW ENTERPRISES (m)—C-155
H & E MICRO-TRAK CORP. (m)—C-156
HARRISON BY GLW (m)—C-156
LOGITEK (m)—C-162
MOBILE-CAM PRODUCTS (m)—C-165
NEVE (m & d)—C-166
PACIFIC RECORDERS & ENGINEERING CORP. (m)—C-167
SCHAFER WORLD COMMUNICATIONS (m)—C-172
SENNHEISER ELECTRONIC CORP. (m)—C-173
SONY PROFESSIONAL AUDIO (m)—C-174
SOUNDCRAFT ELECTRONICS INC. (m)—C-174
STUDER REVOX AMERICA INC. (m)—C-175
WARD-BECK SYSTEMS LTD. (m)—C-183

0710-2400
—studio (3+ outputs)-mono

AUDIO BROADCAST GROUP INC. (d)—C-141
AUDIO DEVELOPMENTS LTD. (m)—C-141
AUTOGRAM CORP. (m)—C-142
COMMUNICATIONS SYSTEMS GROUP (d & r)—C-148
FUSION ELECTRONICS INC. (d)—C-154
GLW ENTERPRISES (m)—C-155
H & E MICRO-TRAK CORP. (m)—C-156
HARRISON BY GLW (m)—C-156
HOWE TECHNOLOGIES CORP. (m)—C-157
INTERNATIONAL NUCLEAR CORP. (m)—C-158
LOGITEK (m)—C-162
PACIFIC RECORDERS & ENGINEERING CORP. (m)—C-167
SOLID STATE LOGIC INC. (m & d)—C-174
SOUNDCRAFT ELECTRONICS INC. (m)—C-174
STUDER REVOX AMERICA INC. (m)—C-175
WARD-BECK SYSTEMS LTD. (m)—C-183
WHEATSTONE CORP. (m)—C-183

0710-2420
—studio-stereo

AUDIO DEVELOPMENTS LTD. (m)—C-141
AUDIO-TECHNICA U.S. INC. (m)—C-142
AUTOGRAM CORP. (m)—C-142
COMMUNICATIONS SYSTEMS GROUP (d & r)—C-148
FUSION ELECTRONICS INC. (d)—C-154
GLW ENTERPRISES (m)—C-155
H & E MICRO-TRAK CORP. (m)—C-156
HARRISON BY GLW (m)—C-156
HOWE TECHNOLOGIES CORP. (m)—C-157
LOGITEK (m)—C-162
NEOTEK CORP. (m)—C-166
NEVE (m & d)—C-166
OTARI CORP. (m)—C-167

PACIFIC RECORDERS & ENGINEERING CORP. (m)—C-167
SOLID STATE LOGIC INC. (m & d)—C-174
SONY PROFESSIONAL AUDIO (m)—C-174
SOUNDCRAFT ELECTRONICS INC. (m)—C-174
STUDER REVOX AMERICA INC. (m)—C-175
WARD-BECK SYSTEMS LTD. (m)—C-183
WHEATSTONE CORP. (m)—C-183

0710-2440
—TV audio

AUDIO BROADCAST GROUP INC. (d)—C-141
AUDIO DEVELOPMENTS LTD. (m)—C-141
AUDITRONICS INC. (m)—C-142
AUTOGRAM CORP. (m)—C-142
COMMUNICATIONS SYSTEMS GROUP (d & r)—C-148
GLW ENTERPRISES (m)—C-155
HALLIKAINEN & FRIENDS INC. (m)—C-156
HARRISON BY GLW (m)—C-156
HOWE TECHNOLOGIES CORP. (m)—C-157
INTERNATIONAL NUCLEAR CORP. (m)—C-158
LOGITEK (m)—C-162
NEOTEK CORP. (m)—C-166
NEVE (m & d)—C-166
PACIFIC RECORDERS & ENGINEERING CORP. (m)—C-167
SENNHEISER ELECTRONIC CORP. (m)—C-173
SOLID STATE LOGIC INC. (m & d)—C-174
SONY PROFESSIONAL AUDIO (m)—C-174
STUDER REVOX AMERICA INC. (m)—C-175
WARD-BECK SYSTEMS LTD. (m)—C-183
WHEATSTONE CORP. (m)—C-183

0710-2460
Decoders-Stereo

BELAR ELECTRONICS LABORATORY INC. (m)—C-143
CATV SERVICES INC. (d)—C-145
COMPREHENSIVE VIDEO SUPPLY CORP. (d)—C-148
KAHN COMMUNICATIONS INC. (m)—C-159

0710-2480
Delay, Audio Tape

BARRETT ASSOCIATES INC. (d& r)—C-142
FIDELIPAC CORP. (m)—C-153
HARRIS ALLIED BROADCAST EQUIPMENT (d)—C-156

0710-2500
Delay Lines, Audio

AUDIO/DIGITAL (m)—C-141
EVENTIDE INC. (m & d)—C-153
HARRIS ALLIED BROADCAST EQUIPMENT (d)—C-156
LEXICON INC. (m)—C-161
PEIRCE-PHELPS INC. (d)—C-168
TELE-TECH ELECTRONICS LTD. (d)—C-177

0710-2520
Delay Machines, Talk Show

BARRETT ASSOCIATES INC. (d & r)—C-142
EVENTIDE INC. (m & d)—C-153
HARRIS ALLIED BROADCAST EQUIPMENT (d)—C-156
HOLZBERG INC. (d)—C-157
RADIO RESOURCES AND SERVICES CORP. (d)—C-170
SCHAFER WORLD COMMUNICATIONS (d)—C-172

0710-2540
Digital Audio Recorders

ALPHA AUDIO AUTOMATION SYSTEMS (m & d & r)—C-139
AMS INDUSTRIES INC. (m & d)—C-140
BARRETT ASSOCIATES INC. (d & r)—C-142
BROADCAST ELECTRONICS INC. (m & r)—C-144
BROADCAST SUPPLY WEST (d)—C-144
ETC (m)—C-153
HARRIS ALLIED BROADCAST EQUIPMENT (d)—C-156
INTERNATIONAL TAPETRONICS CORP. (m)—C-158
LEXICON INC. (m)—C-161
MACKENZIE LABORATORIES INC. (m)—C-162
NEVE (d)—C-166
NEW ENGLAND DIGITAL (m)—C-166
PANASONIC COMMUNICATIONS & SYSTEMS CO. (m)—C-168
PEIRCE-PHELPS INC. (d)—C-168
SCHAFER WORLD COMMUNICATIONS (d)—C-172
SINGER PRODUCTS INC. (d)—C-174
SONY COMMUNICATIONS PRODUCTS CO. (m)—C-174
SONY PROFESSIONAL AUDIO (m)—C-174
SOUNDMASTER INTERNATIONAL INC. (m & d)—C-174
STUDER REVOX AMERICA INC. (m)—C-175
SYMETRIX INC. (m)—C-176
SYSTEMATION Corp. (m)—C-176
TELE-TECH ELECTRONICS LTD. (d)—C-177
VIDEO ASSOCIATES LABS INC. (m)—C-182
WHEATSTONE CORP. (m)—C-183

0710-2560
Disc Playing Equipment

BARRETT ASSOCIATES INC. (d & r)—C-142
BROADCAST ELECTRONICS INC. (d)—C-144
CAVECO EQUIPMENT LTD. (d)—C-146
HARRIS ALLIED BROADCAST EQUIPMENT (d)—C-156
PEIRCE-PHELPS INC. (d)—C-168
PIONEER COMMUNICATIONS OF AMERICA INC. (m)—C-169
SCHAFER WORLD COMMUNICATIONS (d)—C-172
SINGER PRODUCTS INC. (d)—C-174
SONO-MAG CORP. (m & d)—C-174
SONY COMMUNICATIONS PRODUCTS CO. (m)—C-174
STUDER REVOX AMERICA INC. (m)—C-175

0710-2580
—complete disc playing consoles

SCHAFER WORLD COMMUNICATIONS (d)—C-172

0710-2600
—phono cartridges

AUDIO-TECHNICA U.S. INC. (m)—C-142
H & E MICRO-TRAK CORP. (d)—C-156
PACIFIC RECORDERS & ENGINEERING CORP. (d)—C-167
RUSSCO ELECTRONICS MANUFACTURING INC. (d)—C-172
SHURE BROTHERS INC. (m)—C-173
STANTON MAGNETICS INC. (m)—C-175

0710-2620
—pickup arms

H & E MICRO-TRAK CORP. (m)—C-156
PACIFIC RECORDERS & ENGINEERING CORP. (d)—C-167
SEI ELECTRONICS (d)—C-173

0710-2640
—record cleaning, care

AUDIO-TECHNICA U.S. INC. (m)—C-142
GENEVA GROUP OF COMPANIES (m)—C-155
ITERA/BELMOOR (m)—C-158
SEI ELECTRONICS (d)—C-173
STANTON MAGNETICS INC. (m)—C-175

0710-2660
—turntables

H & E MICRO-TRAK CORP. (d)—C-156
PACIFIC RECORDERS & ENGINEERING CORP. (d)—C-167
RUSSCO ELECTRONICS MANUFACTURING INC. (m)—C-172
SEI ELECTRONICS (d)—C-173

0710-2680
EBS Two-Tone Systems

AUDIO BROADCAST GROUP INC. (d)—C-141
BARRETT ASSOCIATES INC. (d & r)—C-142
GORMAN-REDLICH MANUFACTURING CO. (m)—C-155
HOLZBERG INC. (d)—C-157
INTERNATIONAL NUCLEAR CORP. (m)—C-158
JOHNSON ELECTRONICS INC. (m)—C-159
TELCO AMERICAN (m & d)—C-176
T.F.T. INC. (m)—C-178
TOWNSEND CORP. (d)—C-179

0710-2700
Editing Equipment

ADAMS-SMITH (m)—C-137
ALPHA AUDIO AUTOMATION SYSTEMS (m & d & r)—C-139
AMS INDUSTRIES INC. (m & d)—C-140
AUDIOVISUAL INC. (d)—C-142
BARRETT ASSOCIATES INC. (d & r)—C-142
CAVECO EQUIPMENT LTD. (d)—C-146
CHANNELMATIC INC. (m)—C-147
CIPHER DIGITAL INC. (m)—C-147
HARRIS ALLIED BROADCAST EQUIPMENT (d)—C-156
LINES VIDEO SYSTEMS (d)—C-161
NEUMADE PRODUCTS CORP. (m)—C-166
PEIRCE-PHELPS INC. (d)—C-168
PEP INC. (m)—C-168
SOLID STATE LOGIC INC. (m & d)—C-174
SONY PROFESSIONAL AUDIO (m)—C-174
SOUNDMASTER INTERNATIONAL INC. (m & d)—C-174
STUDER REVOX AMERICA INC. (m)—C-175
TELE-TECH ELECTRONICS LTD. (d)—C-177
TIMELINE INC. (m)—C-179
UNITED MEDIA (m)—C-180

0710-2720
—digital audio editors

ALPHA AUDIO AUTOMATION SYSTEMS (m & d & r)—C-139
AMS INDUSTRIES INC. (m & d)—C-140
CIPHER DIGITAL INC. (m)—C-147
FOR-A CORP. OF AMERICA (m)—C-154
NEVE (d)—C-166
SOLID STATE LOGIC INC. (m & d)—C-174
SONY PROFESSIONAL AUDIO (m)—C-174
SOUNDMASTER INTERNATIONAL INC. (m & d)—C-174
STUDER REVOX AMERICA INC. (m)—C-175
SYMETRIX INC. (m)—C-176

0710-2740
—electronic editors

ADAMS-SMITH (m)—C-137
ALPHA AUDIO AUTOMATION SYSTEMS (m & d & r)—C-139
CIPHER DIGITAL INC. (m)—C-147
COMMUNICATIONS SYSTEMS GROUP (d & r)—C-148
SOUNDMASTER INTERNATIONAL INC. (m & d)—C-174
UNITED MEDIA (m)—C-180

0710-2760
—SMPTE time code synchronizers

ADAMS-SMITH (m)—C-137
AMS INDUSTRIES INC. (m & d)—C-140
CIPHER DIGITAL INC. (m)—C-147
COMMUNICATIONS SYSTEMS GROUP (d & r)—C-148
EVERTZ MICROSYSTEMS LTD. (m)—C-153
FOSTEX CORP. OF AMERICA (m & d & r)—C-154
MULTI-TRACK MAGNETICS/RANGERTONE (d)—C-166
NEUMADE PRODUCTS CORP. (m)—C-166
OTARI CORP. (m)—C-167
SOUNDMASTER INTERNATIONAL INC. (m & d)—C-174
STUDER REVOX AMERICA INC. (m)—C-175
TIMELINE INC. (m)—C-179
UNITED MEDIA (m)—C-180

0710-2780
—splicing blocks, tape

AUDICO CHICAGO INC. (d)—C-141
BURLINGTON AUDIO/VIDEO TAPES INC. (d)—C-144
FIDELIPAC CORP. (m)—C-153
ALAN GORDON ENTERPRISES INC. (d)—C-155
MAGNASYNC/MOVIOLA CORP. (d)—C-162
MOVIOLA/J & R FILM CO. INC. (m)—C-165
MULTI-TRACK MAGNETICS/RANGERTONE (d)—C-166
TEK MEDIA SUPPLY CO. (d)—C-176
TIMELINE INC. (9m)—C-179
UNITED MEDIA (m)—C-180

0710-2800
—editing systems

ADAMS-SMITH (m)—C-137
ALPHA AUDIO AUTOMATION SYSTEMS (m & d & r)—C-139
THE CAMERA MART INC. (d)—C-145
CIPHER DIGITAL INC. (m)—C-147
COMPREHENSIVE SERVICE AUDIO VISUAL INC. (d)—C-148
LEXICON INC. (m)—C-161
NEUMADE PRODUCTS CORP. (m)—C-166
PALTEX (m)—C-168
STEENBECK INC. (m & d)—C-175
STUDER REVOX AMERICA INC. (m)—C-175
TIMELINE INC. (m)—C-179
UNITED MEDIA (m)—C-180

0710-2820
—editing systems—audio

ADAMS-SMITH (m)—C-137
ALPHA AUDIO AUTOMATION SYSTEMS (m & d & r)—C-139
AUDIO DEVELOPMENTS LTD. (m)—C-141
GLW ENTERPRISES (m)—C-155
LEXICON INC. (m)—C-161
PALTEX (m)—C-168
SOLID STATE LOGIC INC. (m & d)—C-174
SONY PROFESSIONAL AUDIO (m)—C-174
STUDER REVOX AMERICA INC. (m)—C-175
SYMETRIX INC. (m)—C-176
TIMELINE INC. (m)—C-179
UNITED MEDIA (m)—C-180

0710-2840
—editor

ADAMS-SMITH (m)—C-137
COMMUNICATIONS SYSTEMS GROUP (d & r)—C-148

LEXICON INC. (m)—C-161
MOVIOLA/J & R FILM CO. INC. (d)—C-165
PALTEX (m)—C-168
STUDER REVOX AMERICA INC. (m)—C-175
TIMELINE INC. (m)—C-179
UNITED MEDIA (m)—C-180

0710-2860
—effects processing

LEXICON INC. (m)—C-161
SONY PROFESSIONAL AUDIO (m)—C-174
VALLEY INTERNATIONAL INC. (m)—C-180

0710-2880
Encoders

AUDIOVISUAL INC. (d)—C-142
THE CAMERA MART INC. (d)—C-145
CENTRAL DYNAMICS LTD. (m & r)—C-146
GORMAN-REDLICH MANUFACTURING CO. (m)—C-155
H & E MICRO-TRAK CORP. (d)—C-156
HOLZBERG INC. (d)—C-157
IKEGAMI ELECTRONICS (U.S.A.) INC. (m)—C-157
LINES VIDEO SYSTEMS (d)—C-161
MULTI-TRACK MAGNETICS/RANGERTONE (m)—C-166
RF TECHNOLOGIES (m & d)—C-171
SHINTRON CO. INC. (m)—C-173
TELCO AMERICAN (m)—C-176
TELE-TECH ELECTRONICS LTD. (d)—C-177
T.F.T. INC. (m)—C-178
VEGA SIGNALING PRODUCTS GROUP (m)—C-182

0710-2900
—EBS

BARRETT ASSOCIATES INC. (d & r)—C-142
BROADCAST SUPPLY WEST (d)—C-144
GORMAN-REDLICH MANUFACTURING CO. (m)—C-155
HARRIS ALLIED BROADCAST EQUIPMENT (d)—C-156
INTERNATIONAL NUCLEAR CORP. (m)—C-158
TELCO AMERICAN (m)—C-176
T.F.T. INC. (m)—C-178

0710-2920
—tone

CHANNELMATIC INC. (m)—C-147
GORMAN-REDLICH MANUFACTURING CO. (m)—C-155
HARRIS ALLIED BROADCAST EQUIPMENT (d)—C-156
VEGA SIGNALING PRODUCTS GROUP (m)—C-182

0710-2940
Enhancers, Stereo Phase

AUDIOVISUAL INC. (d)—C-142
THE CAMERA MART INC. (d)—C-145
CIRCUIT RESEARCH LABS INC. (m)—C-147
HOLZBERG INC. (d)—C-157
TELE-TECH ELECTRONICS LTD. (d)—C-177
TOWNSEND CORP. (d)—C-179

0710-2960
Equalizers

AUDIO BROADCAST GROUP INC. (d)—C-141
AUDIOVISUAL INC. (d)—C-142
BARRETT ASSOCIATES INC. (d & r)—C-142
BSM BROADCAST SYSTEMS INC. (m & d)—C-144
THE CAMERA MART INC. (d)—C-145
GRAHAM-PATTEN SYSTEMS INC. (m & d)—C-155
HOLZBERG INC. (d)—C-157
JBL PROFESSIONAL (m)—C-158
McCURDY TELECOMMUNICATION PRODUCTS (m & r)—C-163
ORBAN (m)—C-167
PACIFIC RECORDERS & ENGINEERING CORP. (m)—C-167
PEIRCE-PHELPS INC. (d)—C-168
SONY PROFESSIONAL AUDIO (m)—C-174
SYMETRIX INC. (m)—C-176
TELE-TECH ELECTRONICS LTD. (d)—C-177
VALLEY INTERNATIONAL INC. (m)—C-180
WHEATSTONE CORP. (m)—C-183

0710-2980
—audio

BSM BROADCAST SYSTEMS INC. (m & d)—C-144
CIRCUIT RESEARCH LABS INC. (m)—C-147
GRAHAM-PATTEN SYSTEMS INC. (m & d)—C-155
JBL PROFESSIONAL (m)—C-158
ORBAN (m)—C-167
PACIFIC RECORDERS & ENGINEERING CORP. (m)—C-167
SONY PROFESSIONAL AUDIO (m)—C-174
SYMETRIX INC. (m)—C-176
VALLEY INTERNATIONAL INC. (m)—C-180

0710-3020
Exciters

BARRETT ASSOCIATES INC. (d & r)—C-142
BROADCAST ELECTRONICS INC. (m)—C-144
THE CAMERA MART INC. (d)—C-145
CAVECO EQUIPMENT LTD. (d)—C-146
DELTA ELECTRONICS INC. (m)—C-150
FM SYSTEMS INC. (m & d)—C-154
GLOBAL SYSTEMS CORP. (m)—C-155
HARRIS ALLIED BROADCAST EQUIPMENT (m)—C-156
HOLZBERG INC. (d)—C-157
QEI CORP. (m & d)—C-170
RADIO RESOURCES AND SERVICES CORP. (d)—C-170
ROHDE & SCHWARZ INC. (m)—C-171
SINGER PRODUCTS INC. (d)—C-174
T.F.T. INC. (m)—C-178
VERSA-COUNT INC. (m)—C-182

0710-3040
—AM

GLOBAL SYSTEMS CORP. (m)—C-155
KAHN COMMUNICATIONS INC. (m)—C-159

0710-3060
—AM stereo

BROADCAST SUPPLY WEST (d)—C-144
DELTA ELECTRONICS INC. (m)—C-150
GLOBAL SYSTEMS CORP. (m)—C-155
KAHN COMMUNICATIONS INC. (m)—C-159

0710-3080
—FM

AUDIO BROADCAST GROUP INC. (d)—C-141
LEAMING INDUSTRIES (m)—C-161
QEI CORP. (m & d)—C-170
T.F.T. INC. (m)—C-178
VERSA-COUNT INC. (m)—C-182

0710-3100
—FM stereo

BROADCAST SUPPLY WEST (d)—C-144
FM SYSTEMS INC. (m & d)—C-154
FUSION ELECTRONICS INC. (d)—C-154

There is no more visible place for your advertising message than the pages of the
Television & Cable Factbook

LEAMING INDUSTRIES (m)—C-161
QEI CORP. (m & d)—C-170
T.F.T. INC. (m)—C-178
VERSA-COUNT INC. (m)—C-182

0710-3120
—SCA

CIRCUIT RESEARCH LABS INC. (m)—C-147
FM SYSTEMS INC. (m & d)—C-154
QEI CORP. (d)—C-170
T.F.T. INC. (m)—C-178

0710-3140
Generators

ADAMS-SMITH (m)—C-137
AUDIO BROADCAST GROUP INC. (d)—C-141
BARRETT ASSOCIATES INC. (d & r)—C-142
BROADCAST ELECTRONICS INC. (m)—C-144
GLOBAL SYSTEMS CORP. (m)—C-155
HEWLETT-PACKARD CO. (m)—C-156
HOLZBERG INC. (d)—C-157
MULTI-TRACK MAGNETICS/RANGERTONE (m)—C-166
RF TECHNOLOGIES (m & d)—C-171
SOUNDMASTER INTERNATIONAL INC. (m & d)—C-174
T.F.T. INC. (m)—C-178
TOWNSEND CORP. (d)—C-179
VEGA SIGNALING PRODUCTS GROUP (m)—C-182
WAVETEK RF PRODUCTS INC. (m)—C-183

0710-3160
—AF

LEITCH VIDEO OF AMERICA INC. (m)—C-161
ROHDE & SCHWARZ INC. (m)—C-171
VEGA SIGNALING PRODUCTS GROUP (m)—C-182
WAVETEK RF PRODUCTS INC. (m)—C-183

0710-3180
—subcarrier, FM

FM SYSTEMS INC. (m & d)—C-154
GLOBAL SYSTEMS CORP. (m)—C-155
HARRIS ALLIED BROADCAST EQUIPMENT (d)—C-156
LEAMING INDUSTRIES (m)—C-161
MOSELEY ASSOCIATES INC. (m)—C-165
SYNCHRONOUS COMMUNICATIONS INC. (m)—C-176
T.F.T. INC. (m)—C-178
WEGENER COMMUNICATIONS INC. (m)—C-183

0710-3200
Headphones

AKG ACOUSTICS INC. (m)—C-138
AUDIO BROADCAST GROUP INC. (d)—C-141
AUDIO-TECHNICA U.S. INC. (m)—C-142
AUDIOVISUAL INC. (d)—C-142
BARRETT ASSOCIATES INC. (d)—C-142
BEYER DYNAMIC INC. (m & d)—C-143
BROADCAST ELECTRONICS INC. (d)—C-144
BROADCAST SUPPLY WEST (d)—C-144
THE CAMERA MART INC. (d)—C-145
COMPREHENSIVE VIDEO SUPPLY CORP. (d)—C-148
FOSTEX CORP. OF AMERICA (m & d & r)—C-154
G. C. ELECTRONICS CO. (m)—C-154
H & E MICRO-TRAK CORP. (d)—C-156
HOLZBERG INC. (d)—C-157
ITERA/BELMOOR (m)—C-158
LINES VIDEO SYSTEMS (d)—C-161
MAGNASYNC/MOVIOLA CORP. (d)—C-162
PACIFIC RECORDERS & ENGINEERING CORP. (d)—C-167
PEIRCE-PHELPS INC. (d)—C-168
QUALITY VIDEO SUPPLY CORP. (d)—C-170
RADIO RESOURCES AND SERVICES CORP. (d)—C-170
ROH PRODUCTS (d)—C-171
SEI ELECTRONICS (d)—C-173
SENNHEISER ELECTRONIC CORP. (m)—C-173
SINGER PRODUCTS INC. (d)—C-174
SONY PROFESSIONAL AUDIO (m)—C-174
TEK MEDIA SUPPLY CO. (d)—C-176
TELE-TECH ELECTRONICS LTD. (d)—C-177
TELEVISION EQUIPMENT ASSOCIATES INC. (m)—C-178
TELEX COMMUNICATIONS INC. (m)—C-178

0710-3220
—announcers earpiece

AUDIO-TECHNICA U.S. INC. (m)—C-142
BEYER DYNAMIC INC. (m & d)—C-143
H & E MICRO-TRAK CORP. (d)—C-156
HARRIS ALLIED BROADCAST EQUIPMENT (d)—C-156
ROH PRODUCTS (d)—C-171
STANTON MAGNETICS INC. (m)—C-175
TELEVISION EQUIPMENT ASSOCIATES INC. (m)—C-178
TELEX COMMUNICATIONS INC. (m)—C-178

0710-3240
—mono

BEYER DYNAMIC INC. (m & d)—C-143
H & E MICRO-TRAK CORP. (d)—C-156
HARRIS ALLIED BROADCAST EQUIPMENT (d)—C-156
ITERA/BELMOOR (m)—C-158
TELEVISION EQUIPMENT ASSOCIATES INC. (m)—C-178
TELEX COMMUNICATIONS INC. (m)—C-178
TVI (d)—C-180

0710-3260
—stereo

AKG ACOUSTICS INC. (m)—C-138
AUDIO-TECHNICA U.S. INC. (m)—C-142
BENCHMARK MEDIA SYSTEMS INC. (m)—C-143
BEYER DYNAMIC INC. (m & d)—C-143
FOSTEX CORP. OF AMERICA (m & d & r)—C-154
H & E MICRO-TRAK CORP. (d)—C-156
HARRIS ALLIED BROADCAST EQUIPMENT (d)—C-156
ITERA/BELMOOR (m)—C-158
PACIFIC RECORDERS & ENGINEERING CORP. (d)—C-167
SENNHEISER ELECTRONIC CORP. (m)—C-173
SONY PROFESSIONAL AUDIO (m)—C-174

TELEVISION EQUIPMENT ASSOCIATES INC. (m)—C-178
TELEX COMMUNICATIONS INC. (m)—C-178
TVI (d)—C-180

0710-3280
—headphones with announcers mike

AKG ACOUSTICS INC. (m)—C-138
AUDIO-TECHNICA U.S. INC. (m)—C-142
BEYER DYNAMIC INC. (m & d)—C-143
CLEAR-COM INTERCOM SYSTEMS (m)—C-147
FOSTEX CORP. OF AMERICA (m & d & r)—C-154
H & E MICRO-TRAK CORP. (d)—C-156
HARRIS ALLIED BROADCAST EQUIPMENT (d)—C-156
HM ELECTRONICS INC. (m)—C-156
ROH PRODUCTS (d)—C-171
SENNHEISER ELECTRONIC CORP. (m)—C-173
SHURE BROTHERS INC. (m)—C-173
TELEVISION EQUIPMENT ASSOCIATES INC. (m)—C-178
TELEX COMMUNICATIONS INC. (m)—C-178
TOA ELECTRONICS INC. (m)—C-179
TVI (d)—C-180

0710-3300

Heads, Audio & Accessories

AVSC INC. (m & d)—C-142
BARRETT ASSOCIATES INC. (d)—C-142
BROADCAST ELECTRONICS INC. (d)—C-144
THE CAMERA MART INC. (d)—C-145
GENEVA GROUP OF COMPANIES (m)—C-155
H & E MICRO-TRAK CORP. (d)—C-156
HOLZBERG INC. (d)—C-157
NORTRONICS CO. INC. (m)—C-167
OTARI CORP. (m)—C-167
TABER MANUFACTURING & ENGINEERING CO. (m & d)—C-176
TELE-TECH ELECTRONICS LTD. (d)—C-177

0710-3320
—alignment gauges

FIDELIPAC CORP. (m)—C-153
GENEVA GROUP OF COMPANIES (m)—C-155

0710-3340
—alignment gauges—tension

SEI ELECTRONICS (d)—C-173

0710-3360
—cleaners

AVSC INC. (d)—C-142
GENEVA GROUP OF COMPANIES (m)—C-155
LIBERTY INDUSTRIES INC. (m & d)—C-161
LPS LABORATORIES INC. (m)—C-162
RMS ELECTRONICS INC./CATV DIV. (m)—C-171
SEI ELECTRONICS (d)—C-173
TABER MANUFACTURING & ENGINEERING CO. (d)—C-176
TEK MEDIA SUPPLY CO. (d)—C-176

0710-3380
—degaussers

AVSC INC. (m & d)—C-142
BURLINGTON AUDIO/VIDEO TAPES INC. (d)—C-144
FIFE-PEARCE ELECTRIC CO. (d & r)—C-153
GARNER INDUSTRIES (m)—C-154
GENEVA GROUP OF COMPANIES (m)—C-155
TABER MANUFACTURING & ENGINEERING CO. (m & d)—C-176
TEK MEDIA SUPPLY CO. (d)—C-176

0710-3400
—erase

AVSC INC. (m & d)—C-142
FIFE-PEARCE ELECTRIC CO. (d & r)—C-153
GENEVA GROUP OF COMPANIES (m)—C-155
NORTRONICS CO. INC. (m)—C-167
OTARI CORP. (m)—C-167
TABER MANUFACTURING & ENGINEERING CO. (m & d)—C-176

0710-3420
—film stripe

BURLINGTON AUDIO/VIDEO TAPES INC. (d)—C-144
NORTRONICS CO. INC. (m)—C-167

0710-3440
—playback

AVSC INC. (m & d)—C-142
NORTRONICS CO. INC. (m)—C-167
TABER MANUFACTURING & ENGINEERING CO. (m & d)—C-176

0710-3460
—rebuilt

BCS (d & r)—C-143
NORTRONICS CO. INC. (m)—C-167

0710-3480
—record

AVSC INC. (m & d)—C-142
NORTRONICS CO. INC. (m)—C-167
OTARI CORP. (m)—C-167
TABER MANUFACTURING & ENGINEERING CO. (m & d)—C-176

0710-3500
—replacement

AVSC INC. (m & d)—C-142
NORTRONICS CO. INC. (m)—C-167
OTARI CORP. (m)—C-167
TABER MANUFACTURING & ENGINEERING CO. (m & d)—C-176

0710-3520

Intercom Systems

ATLAS/SOUNDOLIER (m)—C-141
AUDIOVISUAL INC. (d)—C-142
BARRETT ASSOCIATES INC. (d)—C-142
THE CAMERA MART INC. (d)—C-145
CLEAR-COM INTERCOM SYSTEMS (m)—C-147
COMPREHENSIVE VIDEO SUPPLY CORP. (d)—C-148
HM ELECTRONICS INC. (m)—C-156
HOLZBERG INC. (d)—C-157
IMMAD BROADCAST SERVICES (r)—C-157
MOBILE-CAM PRODUCTS (m)—C-165
PESA AMERICA INC. (m)—C-168
QUALITY VIDEO SUPPLY CORP. (d)—C-170
ROH PRODUCTS (m)—C-171
SEI ELECTRONICS (d)—C-173
STUDIO TECHNOLOGIES INC. (m)—C-175
SWINTEK ENTERPRISES INC. (m)—C-175
TELEX COMMUNICATIONS INC. (m)—C-178
THEATRE SERVICE & SUPPLY CORP. (d)—C-178
TOWNSEND CORP. (d)—C-179
TVI (d)—C-180
WARD-BECK SYSTEMS LTD. (m)—C-183

0710-3540
—hardwired

ATLAS/SOUNDOLIER (m)—C-141
CLEAR-COM INTERCOM SYSTEMS (m)—C-147
HM ELECTRONICS INC. (m)—C-156
PESA AMERICA INC. (m)—C-168
ROH PRODUCTS (m)—C-171
STUDIO TECHNOLOGIES INC. (m)—C-175
SWINTEK ENTERPRISES INC. (m)—C-175
TELEX COMMUNICATIONS INC. (m)—C-178
TVI (d)—C-180
WARD-BECK SYSTEMS LTD. (m)—C-183

0710-3560
—RF

CLEAR-COM INTERCOM SYSTEMS (m)—C-147
COMREX CORP. (m)—C-148
COMTEK INC. (m)—C-148
HM ELECTRONICS INC. (m)—C-156
SWINTEK ENTERPRISES INC. (m)—C-175
TELEX COMMUNICATIONS INC. (m)—C-178

0710-3660

Low Frequency Extenders

AUDIO BROADCAST GROUP INC. (d)—C-141
COMREX CORP. (m)—C-148
GENTNER ELECTRONICS CORP. (m)—C-155
H & E MICRO-TRAK CORP. (d)—C-156
KAHN COMMUNICATIONS INC. (m)—C-159

0710-3680

Meters

DORROUGH ELECTRONICS (m)—C-151
HEWLETT-PACKARD CO. (m)—C-156
LEADER INSTRUMENTS CORP. (m)—C-161
SADELCO INC. (m)—C-172
SEI ELECTRONICS (d)—C-173
SELCO PRODUCTS CO. (m)—C-173
SIMPSON ELECTRIC CO. (m)—C-174

0710-3700

Microphones & Accessories

AKG ACOUSTICS INC. (m)—C-138
AMS INDUSTRIES INC. (m & d)—C-140
AUDIO BROADCAST GROUP INC. (d)—C-141
AUDIO-TECHNICA U.S. INC. (m)—C-142
AUDIOVISUAL INC. (d)—C-142
AVSC INC. (d)—C-142
BARRETT ASSOCIATES INC. (d)—C-142
BEYER DYNAMIC INC. (m & d)—C-143
BROADCAST ELECTRONICS INC. (d)—C-144
BROADCAST SUPPLY WEST (d)—C-144
BRUEL & KJAER INSTRUMENTS INC. (m & d & r)—C-144
THE CAMERA MART INC. (d)—C-145
CAVECO EQUIPMENT LTD. (d)—C-146
COMMUNICATION MARKETING & CONSULTING LTD. (m)—C-148
COMPREHENSIVE VIDEO SUPPLY CORP. (d)—C-148
CROWN INTERNATIONAL INC. (m)—C-149
DISCOUNT VIDEO WAREHOUSE (d)—C-151
G. C. ELECTRONICS CO. (m)—C-154
ALAN GORDON ENTERPRISES INC. (m & d)—C-155
H & E MICRO-TRAK CORP. (d)—C-156
HM ELECTRONICS INC. (m)—C-156
HOLZBERG INC. (d)—C-157
LANDY ASSOCIATES INC. (d)—C-160
MEGA HERTZ (d)—C-163
MICRON AUDIO PRODUCTS LTD. (m)—C-164
MPCS VIDEO INDUSTRIES INC. (d)—C-165
MULTI-TRACK MAGNETICS/RANGERTONE (d)—C-166
NADY SYSTEMS INC. (m)—C-166
PACIFIC RECORDERS & ENGINEERING CORP. (d)—C-167
PEIRCE-PHELPS INC. (d)—C-168
QUALITY VIDEO SUPPLY CORP. (d)—C-170
SANKEN MICROPHONE CO. LTD. (m & d & r)—C-172
SEI ELECTRONICS (d)—C-173
SENNHEISER ELECTRONIC CORP. (m)—C-173
SHURE BROTHERS INC. (m)—C-173
SINGER PRODUCTS INC. (d)—C-174
SONY COMMUNICATIONS PRODUCTS CO. (m)—C-174
SONY PROFESSIONAL AUDIO (m)—C-174
TABER MANUFACTURING & ENGINEERING CO. (d)—C-176
TELE-TECH ELECTRONICS LTD. (d)—C-177
TOWNSEND CORP. (d)—C-179

0710-3720
—booms & stands

AKG ACOUSTICS INC. (d)—C-138
ATLAS/SOUNDOLIER (m)—C-141
BEYER DYNAMIC INC. (m & d)—C-143
COMPREHENSIVE VIDEO SUPPLY CORP. (d)—C-148
G. C. ELECTRONICS CO. (m)—C-154
ALAN GORDON ENTERPRISES INC. (m)—C-155
HARRIS ALLIED BROADCAST EQUIPMENT (d)—C-156
KARL HEITZ INC. (d)—C-156
MOLE-RICHARDSON CO. (m)—C-165
MULTI-TRACK MAGNETICS/RANGERTONE (d)—C-166
PACIFIC RECORDERS & ENGINEERING CORP. (d)—C-167
SEI ELECTRONICS (d)—C-173
SHURE BROTHERS INC. (m)—C-173

0710-3740
—cable

ADAPT COMMUNICATION SUPPLY CO. INC. (d)—C-137
AKG ACOUSTICS INC. (m)—C-138
ALPHA WIRE CORP. (m)—C-139
AUDIO-TECHNICA U.S. INC. (m)—C-142
BELDEN WIRE & CABLE (m)—C-143
BEYER DYNAMIC INC. (m & d)—C-143
CANARE CABLE INC. (m & d)—C-145
CHESTER CABLE (m)—C-147
COMPREHENSIVE VIDEO SUPPLY CORP. (d)—C-148
ELECTRO-VOICE INC. (m)—C-152
ALAN GORDON ENTERPRISES INC. (d)—C-155
HARRIS ALLIED BROADCAST EQUIPMENT (d)—C-156
HM ELECTRONICS INC. (m)—C-156
ITERA/BELMOOR (m)—C-158
SEI ELECTRONICS (d)—C-173
SHURE BROTHERS INC. (m)—C-173
WIREWORKS CORP. (m)—C-184

0710-3760
—cable—reels

ADAPT COMMUNICATION SUPPLY CO. INC. (d)—C-137
CANARE CABLE INC. (m & d)—C-145
ALAN GORDON ENTERPRISES INC. (d)—C-155
NEUMADE PRODUCTS CORP. (m)—C-166

0710-3780
—dollies

DAVIS & SANFORD CO. INC. (m)—C-150

ALAN GORDON ENTERPRISES INC. (d)—C-155
KARL HEITZ INC. (d)—C-156

0710-3820
—microphones

AKG ACOUSTICS INC. (m)—C-138
AMS INDUSTRIES INC. (m & d)—C-140
AUDIO-TECHNICA U.S. INC. (m)—C-142
AVSC INC. (d)—C-142
BCS (d & r)—C-143
BEYER DYNAMIC INC. (m & d)—C-143
BRUEL & KJAER INSTRUMENTS INC. (m & d & r)—C-144
COMPREHENSIVE VIDEO SUPPLY CORP. (d)—C-148
CROWN INTERNATIONAL INC. (m)—C-149
FOSTEX CORP. OF AMERICA (m & d & r)—C-154
G. C. ELECTRONICS CO. (m)—C-154
ALAN GORDON ENTERPRISES INC. (d)—C-155
H & E MICRO-TRAK CORP. (d)—C-156
HARRIS ALLIED BROADCAST EQUIPMENT (d)—C-156
HM ELECTRONICS INC. (m)—C-156
LECTROSONICS INC. (m)—C-161
MICRON AUDIO PRODUCTS LTD. (m)—C-164
MULTI-TRACK MAGNETICS/RANGERTONE (d)—C-166
PACIFIC RECORDERS & ENGINEERING CORP. (d)—C-167
RADIO RESOURCES AND SERVICES CORP. (d)—C-170
SANKEN MICROPHONE CO. LTD. (m & d & r)—C-172
SEI ELECTRONICS (d)—C-173
SENNHEISER ELECTRONIC CORP. (m)—C-173
SHURE BROTHERS INC. (m)—C-173
SINGER PRODUCTS INC. (d)—C-174
SONY PROFESSIONAL AUDIO (m)—C-174
SWINTEK ENTERPRISES INC. (m)—C-175
TABER MANUFACTURING & ENGINEERING CO. (d)—C-176
TELEX COMMUNICATIONS INC. (m)—C-178

0710-3840
—microphones—condenser

AKG ACOUSTICS INC. (m)—C-138
AUDIO-TECHNICA U.S. INC. (m)—C-142
BEYER DYNAMIC INC. (m & d)—C-143
BRUEL & KJAER INSTRUMENTS INC. (m & d & r)—C-144
COMPREHENSIVE VIDEO SUPPLY CORP. (d)—C-148
CROWN INTERNATIONAL INC. (m)—C-149
dB COMMUNICATIONS INC. (d)—C-150
HM ELECTRONICS INC. (m)—C-156
PACIFIC RECORDERS & ENGINEERING CORP. (d)—C-167
SANKEN MICROPHONE CO. LTD. (m & d & r)—C-172
SEI ELECTRONICS (d)—C-173
SENNHEISER ELECTRONIC CORP. (m)—C-173
SHURE BROTHERS INC. (m)—C-173
SONY PROFESSIONAL AUDIO (m)—C-174
TELEX COMMUNICATIONS INC. (m)—C-178
TOA ELECTRONICS INC. (m)—C-179

0710-3860
—microphones—dynamic

AKG ACOUSTICS INC. (m)—C-138
AUDIO-TECHNICA U.S. INC. (m)—C-142
BEYER DYNAMIC INC. (m & d)—C-143
COMPREHENSIVE VIDEO SUPPLY CORP. (d)—C-148
ELECTRO-VOICE INC. (m)—C-152
HM ELECTRONICS INC. (m)—C-156
SANKEN MICROPHONE CO. LTD. (m & d & r)—C-172
SEI ELECTRONICS (d)—C-173
SENNHEISER ELECTRONIC CORP. (m)—C-173
SHURE BROTHERS INC. (m)—C-173
SONY PROFESSIONAL AUDIO (m)—C-174
TELEX COMMUNICATIONS INC. (m)—C-178
TOA ELECTRONICS INC. (m)—C-179

0710-3880
—microphones—electret/condenser

AKG ACOUSTICS INC. (m)—C-138
AUDIO-TECHNICA U.S. INC. (m)—C-142
BEYER DYNAMIC INC. (m & d)—C-143
BRUEL & KJAER INSTRUMENTS INC. (m & d & r)—C-144
COMPREHENSIVE VIDEO SUPPLY CORP. (d)—C-148
CROWN INTERNATIONAL INC. (m)—C-149
ELECTRO-VOICE INC. (m)—C-152
HM ELECTRONICS INC. (m)—C-156
LECTROSONICS INC. (m)—C-161
MICRON AUDIO PRODUCTS LTD. (m)—C-164
PACIFIC RECORDERS & ENGINEERING CORP. (d)—C-167
SANKEN MICROPHONE CO. LTD. (m & d & r)—C-172
SEI ELECTRONICS (d)—C-173
SENNHEISER ELECTRONIC CORP. (m)—C-173
SHURE BROTHERS INC. (m)—C-173
SONY PROFESSIONAL AUDIO (m)—C-174
TELEX COMMUNICATIONS INC. (m)—C-178
TOA ELECTRONICS INC. (m)—C-179

0710-3900
—microphones—hand held

AKG ACOUSTICS INC. (m)—C-138
AUDIO-TECHNICA U.S. INC. (m)—C-142
BEYER DYNAMIC INC. (m & d)—C-143
BRUEL & KJAER INSTRUMENTS INC. (m & d & r)—C-144
COMPREHENSIVE VIDEO SUPPLY CORP. (d)—C-148
CROWN INTERNATIONAL INC. (m)—C-149
ELECTRO-VOICE INC. (m)—C-152
HM ELECTRONICS INC. (m)—C-156
SANKEN MICROPHONE CO. LTD. (m & d & r)—C-172
SEI ELECTRONICS (d)—C-173
SENNHEISER ELECTRONIC CORP. (m)—C-173
SHURE BROTHERS INC. (m)—C-173
SONY PROFESSIONAL AUDIO (m)—C-174
SWINTEK ENTERPRISES INC. (m)—C-175
TELEX COMMUNICATIONS INC. (m)—C-178
TOA ELECTRONICS INC. (m)—C-179

0710-3920
—microphones—lapel mike

AKG ACOUSTICS INC. (m)—C-138
AUDIO-TECHNICA U.S. INC. (m)—C-142
BEYER DYNAMIC INC. (m & d)—C-143
COMPREHENSIVE VIDEO SUPPLY CORP. (d)—C-148
ELECTRO-VOICE INC. (m)—C-152
HM ELECTRONICS INC. (m)—C-156
SANKEN MICROPHONE CO. LTD. (m & d & r)—C-172
SEI ELECTRONICS (d)—C-173
SENNHEISER ELECTRONIC CORP. (m)—C-173
SHURE BROTHERS INC. (m)—C-173
SWINTEK ENTERPRISES INC. (m)—C-175
TELEX COMMUNICATIONS INC. (m)—C-178

Your message in this ad space could cost as little as $95, and it will reach the people important to you!
Television & Cable Factbook

0710-3940
—microphones—lavalier mike

AKG ACOUSTICS INC. (m)—C-138
AUDIO-TECHNICA U.S. INC. (m)—C-142
BEYER DYNAMIC INC. (m & d)—C-143
COMPREHENSIVE VIDEO SUPPLY CORP. (d)—C-148
CROWN INTERNATIONAL INC. (m)—C-149
ELECTRO-VOICE INC. (m)—C-152
HM ELECTRONICS INC. (m)—C-156
LECTROSONICS INC. (m)—C-161
MICRON AUDIO PRODUCTS LTD. (m)—C-164
NADY SYSTEMS INC. (m)—C-166
SANKEN MICROPHONE CO. LTD. (m & d & r)—C-172
SEI ELECTRONICS (d)—C-173
SENNHEISER ELECTRONIC CORP. (m)—C-173
SHURE BROTHERS INC. (m)—C-173
SONY PROFESSIONAL AUDIO (m)—C-174
SWINTEK ENTERPRISES INC. (m)—C-175
TELEX COMMUNICATIONS INC. (m)—C-178

0710-3960
—microphones—modular, capsule

AKG ACOUSTICS INC. (m)—C-138
AUDIO-TECHNICA U.S. INC. (m)—C-142
BEYER DYNAMIC INC. (m & d)—C-143
BRUEL & KJAER INSTRUMENTS INC. (m & d & r)—C-144
CROWN INTERNATIONAL INC. (m)—C-149
ELECTRO-VOICE INC. (m)—C-152
SANKEN MICROPHONE CO. LTD. (m & d & r)—C-172
SEI ELECTRONICS (d)—C-173
SENNHEISER ELECTRONIC CORP. (m)—C-173

0710-3980
—microphones—parabolic

SEI ELECTRONICS (d)—C-173
SONY PROFESSIONAL AUDIO (m)—C-174

0710-4000
—microphones—PZM

AKG ACOUSTICS INC. (m)—C-138
BEYER DYNAMIC INC. (m & d)—C-143
CROWN INTERNATIONAL INC. (m)—C-149
PACIFIC RECORDERS & ENGINEERING CORP. (d)—C-167
SHURE BROTHERS INC. (m)—C-173

0710-4020
—microphones—ribbon

BEYER DYNAMIC INC. (m & d)—C-143
FOSTEX CORP. OF AMERICA (m & d & r)—C-154

0710-4040
—microphones—RF

BEYER DYNAMIC INC. (m & d)—C-143
HM ELECTRONICS INC. (m)—C-156
SENNHEISER ELECTRONIC CORP. (m)—C-173
SHURE BROTHERS INC. (m)—C-173
TELEX COMMUNICATIONS INC. (m)—C-178

0710-4060
—microphones—shotgun

AKG ACOUSTICS INC. (m)—C-138
AUDIO-TECHNICA U.S. INC. (m)—C-142
BEYER DYNAMIC INC. (m & d)—C-143
COMPREHENSIVE VIDEO SUPPLY CORP. (d)—C-148
ELECTRO-VOICE INC. (m)—C-152
PACIFIC RECORDERS & ENGINEERING CORP. (d)—C-167
SEI ELECTRONICS (d)—C-173
SENNHEISER ELECTRONIC CORP. (m)—C-173
SHURE BROTHERS INC. (m)—C-173
SONY PROFESSIONAL AUDIO (m)—C-174

0710-4080
—microphones—wireless

AKG ACOUSTICS INC. (m)—C-138
BEYER DYNAMIC INC. (m & d)—C-143
BROADCAST SUPPLY WEST (d)—C-144
COMPREHENSIVE VIDEO SUPPLY CORP. (d)—C-148
COMTEK INC. (m)—C-148
DEDO WEIGERT FILM GmbH (d)—C-150
DISCOUNT VIDEO WAREHOUSE (d)—C-151
HM ELECTRONICS INC. (m)—C-156
LECTROSONICS INC. (m)—C-161
MICRON AUDIO PRODUCTS LTD. (m)—C-164
NADY SYSTEMS INC. (m)—C-166
SAMSON TECHNOLOGIES CORP. (d)—C-172
SANKEN MICROPHONE CO. LTD. (m & d & r)—C-172
SEI ELECTRONICS (d)—C-173
SENNHEISER ELECTRONIC CORP. (m)—C-173
SHURE BROTHERS INC. (m)—C-173
SONY PROFESSIONAL AUDIO (m)—C-174
TELEX COMMUNICATIONS INC. (m)—C-178
TOA ELECTRONICS INC. (m)—C-179

0710-4100
—mixers

AUDIO-TECHNICA U.S. INC. (m)—C-142
COMPREHENSIVE VIDEO SUPPLY CORP. (d)—C-148
DISCOUNT VIDEO WAREHOUSE (d)—C-151
ELECTRO-VOICE INC. (m)—C-152
GENTNER ELECTRONICS CORP. (m)—C-155
ALAN GORDON ENTERPRISES INC. (d)—C-155
H & E MICRO-TRAK CORP. (d)—C-156
LECTROSONICS INC. (m)—C-161
MICRON AUDIO PRODUCTS LTD. (m)—C-164
PROTECH AUDIO CORP. (m)—C-170
RUSSCO ELECTRONICS MANUFACTURING INC. (m)—C-172
SEI ELECTRONICS (d)—C-173
SHURE BROTHERS INC. (m)—C-173
STANTON MAGNETICS INC. (d)—C-175
STUDER REVOX AMERICA INC. (m)—C-175
TOA ELECTRONICS INC. (m)—C-179

0710-4120
—splitters

ADAPT COMMUNICATION SUPPLY CO. INC. (d)—C-137
AUDIO BROADCAST GROUP INC. (d)—C-141

COMPREHENSIVE VIDEO SUPPLY CORP. (d)—C-148
H & E MICRO-TRAK CORP. (d)—C-156
SEI ELECTRONICS (d)—C-173
WIREWORKS CORP. (m)—C-184

0710-4140
Modulation Controllers

CIRCUIT RESEARCH LABS INC. (m)—C-147
DELTA ELECTRONICS INC. (m)—C-150
H & E MICRO-TRAK CORP. (d)—C-156
INOVONICS INC. (m)—C-158
KAHN COMMUNICATIONS INC. (m)—C-159
ORBAN (m)—C-167
TOWNSEND CORP. (d)—C-179

0710-4160
Modulation Density Processing Equipment

CIRCUIT RESEARCH LABS INC. (m)—C-147
DELTA ELECTRONICS INC. (m)—C-150
DORROUGH ELECTRONICS (m)—C-151
INOVONICS INC. (m)—C-158
KAHN COMMUNICATIONS INC. (m)—C-159
ORBAN (m)—C-167

0710-4180
Modulators

BARCO VIDEO & COMMUNICATIONS (m)—C-142
CATV SERVICES INC. (d)—C-145
LEAMING INDUSTRIES (m)—C-161
RF TECHNOLOGIES (m & d)—C-171
ROHDE & SCHWARZ INC. (m)—C-171
SCI CATV SERVICES (r)—C-172
TONER CABLE EQUIPMENT INC. (d)—C-179

0710-4240
—TV

QUALITY VIDEO SUPPLY CORP. (d)—C-170
ROHDE & SCHWARZ INC. (m)—C-171

0710-4260
Molding/Duct Systems-Underwater

CATV SERVICES INC. (d)—C-145
RF TECHNOLOGIES (m & d)—C-171

0710-4280
Monitors-Audio & RF

AUDIO BROADCAST GROUP INC. (d)—C-141
BARRETT ASSOCIATES INC. (d & r)—C-142
BELAR ELECTRONICS LABORATORY INC. (m)—C-143
BIRD ELECTRONIC CORP. (m & d)—C-143
CATV SERVICES INC. (d)—C-145
CLEAR-COM INTERCOM SYSTEMS (m)—C-147
COMMUNICATION MARKETING & CONSULTING LTD. (m)—C-148
HOLZBERG INC. (d)—C-157
JBL PROFESSIONAL (m)—C-158
KAHN COMMUNICATIONS INC. (m)—C-159
NCS INDUSTRIES (d)—C-166
ROH PRODUCTS (m)—C-171
SINGER PRODUCTS INC. (d)—C-174
TEKTRONIX INC. (m)—C-176
TELEPLEX INC. (m)—C-177
T.F.T. INC. (m)—C-178

0710-4300
—AM system

BARRETT ASSOCIATES INC. (d)—C-142
BELAR ELECTRONICS LABORATORY INC. (m)—C-143
DELTA ELECTRONICS INC. (m)—C-150
GORMAN-REDLICH MANUFACTURING CO. (m)—C-155
KAHN COMMUNICATIONS INC. (m)—C-159
T.F.T. INC. (m)—C-178

0710-4320
—antenna

BARRETT ASSOCIATES INC. (d)—C-142
CHANNEL MASTER (m)—C-146
DELTA ELECTRONICS INC. (m)—C-150
ALAN GORDON ENTERPRISES INC. (d)—C-155
GORMAN-REDLICH MANUFACTURING CO. (m)—C-155
TELEPLEX INC. (m)—C-177

0710-4340
—base current/ant sampling

BARRETT ASSOCIATES INC. (d)—C-142
DELTA ELECTRONICS INC. (m)—C-150
GORMAN-REDLICH MANUFACTURING CO. (m)—C-155

0710-4360
—directional

BARRETT ASSOCIATES INC. (d)—C-142
BIRD ELECTRONIC CORP. (m & d)—C-143
COAXIAL DYNAMICS INC. (m)—C-148
DELTA ELECTRONICS INC. (m)—C-150
GORMAN-REDLICH MANUFACTURING CO. (m)—C-155
TELEPLEX INC. (m)—C-177

0710-4380
—frequency

BARRETT ASSOCIATES INC. (d)—C-142
BELAR ELECTRONICS LABORATORY INC. (m)—C-143
BIRD ELECTRONIC CORP. (m & d)—C-143

0710-4400
—FM

BARRETT ASSOCIATES INC. (d)—C-142
BELAR ELECTRONICS LABORATORY INC. (m)—C-143
CATV SERVICES INC. (d)—C-145
MODULATION SCIENCES INC. (m)—C-165
TELEPLEX INC. (m)—C-177
T.F.T. INC. (m)—C-178

0710-4420
—modulation

AUDIO BROADCAST GROUP INC. (d)—C-141
BARRETT ASSOCIATES INC. (d & r)—C-142
BELAR ELECTRONICS LABORATORY INC. (m)—C-143
CATV SERVICES INC. (d)—C-145
DELTA ELECTRONICS INC. (m)—C-150
KAHN COMMUNICATIONS INC. (m)—C-159
MODULATION SCIENCES INC. (m)—C-165
ROHDE & SCHWARZ INC. (m)—C-171
TEKTRONIX INC. (m)—C-176
T.F.T. INC. (m)—C-178

0710-4440
—phase

BARRETT ASSOCIATES INC. (d)—C-142
DELTA ELECTRONICS INC. (m)—C-150
GORMAN-REDLICH MANUFACTURING CO. (m)—C-155
KINTEK INC. (m & d)—C-160

0710-4460
—power

BARRETT ASSOCIATES INC. (d)—C-142
BIRD ELECTRONIC CORP. (m & d)—C-143
COAXIAL DYNAMICS INC. (m)—C-148
ROH PRODUCTS (m)—C-171

0710-4480
—program

BARRETT ASSOCIATES INC. (d)—C-142
ROH PRODUCTS (m)—C-171
T.F.T. INC. (m)—C-178
VIDEOTEK INC. (m)—C-182

0710-4500
—RF level

BARRETT ASSOCIATES INC. (d)—C-142
BELAR ELECTRONICS LABORATORY INC. (m)—C-143
BIRD ELECTRONIC CORP. (m & d)—C-143
COAXIAL DYNAMICS INC. (m)—C-148
NARDA MICROWAVE CORP. (m)—C-166
ROHDE & SCHWARZ INC. (m)—C-171
TELEPLEX INC. (m)—C-177
T.F.T. INC. (m)—C-178
WAVETEK RF PRODUCTS INC. (m)—C-183

0710-4520
—SCA

BARRETT ASSOCIATES INC. (d & r)—C-142
BELAR ELECTRONICS LABORATORY INC. (m)—C-143
JOHNSON ELECTRONICS INC. (m)—C-159
MODULATION SCIENCES INC. (m)—C-165
T.F.T. INC. (m)—C-178

0710-4540
—TV aural

BELAR ELECTRONICS LABORATORY INC. (m)—C-143
COMREX CORP. (m)—C-148
MODULATION SCIENCES INC. (m)—C-165
ROH PRODUCTS (m)—C-171
TEKTRONIX INC. (m)—C-176
T.F.T. INC. (m)—C-178

0710-4560
Multicarrier Systems

ARTEL COMMUNICATIONS CORP. (m)—C-141

0710-4600
Networks

ARTEL COMMUNICATIONS CORP. (m)—C-141
VALLEY INTERNATIONAL INC. (m)—C-180

0710-4620
—audio matching

PROTECH AUDIO CORP. (m)—C-170
VALLEY INTERNATIONAL INC. (m)—C-180

0710-4640
—mixing

BARRETT ASSOCIATES INC. (d)—C-142
PROTECH AUDIO CORP. (m)—C-170

0710-4660
—phasing

BARRETT ASSOCIATES INC. (d)—C-142

0710-4680
—RF matching

BARRETT ASSOCIATES INC. (d)—C-142
TELEPLEX INC. (m)—C-177
WAVETEK RF PRODUCTS INC. (m)—C-183

0710-4700
Noise Reduction Equipment

AUDIO BROADCAST GROUP INC. (d)—C-141
BARRETT ASSOCIATES INC. (d & r)—C-142
CIRCUIT RESEARCH LABS INC. (m)—C-147
DOLBY LABORATORIES INC. (m)—C-151
FM SYSTEMS INC. (m & d)—C-154
KINTEK INC. (m & d)—C-160
PACIFIC RECORDERS & ENGINEERING CORP. (d)—C-167
RADIO RESOURCES AND SERVICES CORP. (d)—C-170
SYMETRIX INC. (m)—C-176
TELE-TECH ELECTRONICS LTD. (d)—C-177
THAT CORP. (m)—C-178

0710-4720
Noise Reduction Systems

AUDIO DEVELOPMENTS LTD. (m)—C-141
BARRETT ASSOCIATES INC. (d & r)—C-142
CIRCUIT RESEARCH LABS INC. (m)—C-147
DOLBY LABORATORIES INC. (m)—C-151
HOLZBERG INC. (d)—C-157
KINTEK INC. (m)—C-160
PACIFIC RECORDERS & ENGINEERING CORP. (m)—C-167
SWINTEK ENTERPRISES INC. (m)—C-175
TELE-TECH ELECTRONICS LTD. (d)—C-177
THAT CORP. (m)—C-178

0710-4740
Oscillators, Tone

BENCHMARK MEDIA SYSTEMS INC. (m)—C-143
THE CAMERA MART INC. (d)—C-145
LEADER INSTRUMENTS CORP. (m)—C-161
SHURE BROTHERS INC. (m)—C-173
TELE-TECH ELECTRONICS LTD. (d)—C-177
TOWNSEND CORP. (d)—C-179
VEGA SIGNALING PRODUCTS GROUP (m)—C-182

0710-4760
Phase Controllers, Automatic

KINTEK INC. (m)—C-160

0710-4780
Phase Converters

BARRETT ASSOCIATES INC. (d)—C-142

0710-4800
Phase Corrector, Cart

BARRETT ASSOCIATES INC. (d)—C-142
HOWE TECHNOLOGIES CORP. (m)—C-157
PROTECH AUDIO CORP. (m)—C-170

0710-4820
Processors

BARCO VIDEO & COMMUNICATIONS (m)—C-142
BARRETT ASSOCIATES INC. (d & r)—C-142
CIRCUIT RESEARCH LABS INC. (m)—C-147
DELTA ELECTRONICS INC. (m)—C-150
DOLBY LABORATORIES INC. (m)—C-151
DORROUGH ELECTRONICS (m)—C-151
HARRIS ALLIED BROADCAST EQUIPMENT (m & d)—C-156

HOLZBERG INC. (d)—C-157
INOVONICS INC. (m)—C-158
LEXICON INC. (m)—C-161
ORBAN (m)—C-167
SCI CATV SERVICES (r)—C-172
STUDIO TECHNOLOGIES INC. (m)—C-175
TELE-TECH ELECTRONICS LTD. (d)—C-177
VALLEY INTERNATIONAL INC. (m)—C-180

0710-4840
Program Equipment (Business Automation)

CAVECO EQUIPMENT LTD. (d)—C-146
SYSTEMATION CORP. (m)—C-176
VIDEO DATA SYSTEMS (m)—C-182

0710-4860
—auto time, weather announcement

BARRETT ASSOCIATES INC. (d)—C-142
ETC (m)—C-153
SYSTEMATION CORP. (m)—C-176
TELE-TECH ELECTRONICS LTD. (d)—C-177

0710-4880
—controllers, computer

ALAMAR ELECTRONICS USA INC. (m)—C-138
AMX CORP. (m)—C-140
IGM COMMUNICATIONS (m)—C-157
SYSTEMATION CORP. (m)—C-176
VIDEO DATA SYSTEMS (m)—C-182

0710-4900
—program automation systems

ALAMAR ELECTRONICS USA INC. (m)—C-138
BROADCAST AUTOMATION INC. (m & d & r)—C-144
BROADCAST ELECTRONICS INC. (m & r)—C-144
FOR-A CORP. OF AMERICA (m)—C-154
SYSTEMATION CORP. (m)—C-176
TAPE-ATHON CORP. (m)—C-176
TELE-ENGINEERING CORP. (m)—C-177
VIDEO DATA SYSTEMS (m)—C-182

0710-4920
—radio business automation hardware

BARRETT ASSOCIATES INC. (d)—C-142

0710-4940
—sequencers

BROADCAST AUTOMATION INC. (m & d & r)—C-144
BSM BROADCAST SYSTEMS INC. (m & d)—C-144
IGM COMMUNICATIONS (m)—C-157

0710-4960
—sequencers—relay

AMX CORP. (m)—C-140
IGM COMMUNICATIONS (m)—C-157

0710-4980
—sequencers—time insertion

IGM COMMUNICATIONS (m)—C-157

0710-5000
Prompters

CINEMA PRODUCTS CORP. (m)—C-147
COMMUNICATIONS SYSTEMS GROUP (d & r)—C-148
COMPREHENSIVE VIDEO SUPPLY CORP. (d)—C-148
COMPROMPTER INC. (m)—C-148
COMPUTER PROMPTING CORP. (m & d)—C-148
INTELLIPROMPT (m & d & r)—C-158
TELESCRIPT INC. (m)—C-177
TELEVIDEO SAN DIEGO (m)—C-178
VIDEO DATA SYSTEMS (m)—C-182

0710-5100
Records

HARRIS ALLIED BROADCAST EQUIPMENT (d)—C-156
QUALITY VIDEO SUPPLY CORP. (d)—C-170

0710-5120
—audio test

AVSC INC. (d)—C-142
TABER MANUFACTURING & ENGINEERING CO. (d)—C-176

0710-5160
Remote Control Systems, AM-FM

AUDIO BROADCAST GROUP INC. (d)—C-141
BARRETT ASSOCIATES INC. (d & r)—C-142
DELTA ELECTRONICS INC. (m)—C-150
GENTNER ELECTRONICS CORP. (m)—C-155
HALLIKAINEN & FRIENDS INC. (m)—C-156
HARRIS ALLIED BROADCAST EQUIPMENT (m)—C-156
MARTI ELECTRONICS INC. (m)—C-163
MOSELEY ASSOCIATES INC. (m)—C-165
SINGER PRODUCTS INC. (d)—C-174
SYSTEMATION CORP. (m)—C-176

0710-5180
Remote Pickup Systems

BARRETT ASSOCIATES INC. (d & r)—C-142
HOLZBERG INC. (d)—C-157
MARTI ELECTRONICS INC. (m)—C-163
MOSELEY ASSOCIATES INC. (m)—C-165
RADIO RESOURCES AND SERVICES CORP. (d)—C-170
SINGER PRODUCTS INC. (d)—C-174

0710-5200
Remote Pickup Equipment

BARRETT ASSOCIATES INC. (d & r)—C-142
MARTI ELECTRONICS INC. (m)—C-163
SWINTEK ENTERPRISES INC. (m)—C-175

0710-5240
Routing Switchers & DAs

AUDIOVISUAL INC. (d)—C-142
BARRETT ASSOCIATES INC. (d & r)—C-142
BENCHMARK MEDIA SYSTEMS INC. (m)—C-143
BSM BROADCAST SYSTEMS INC. (m & d)—C-144
CENTRAL DYNAMICS LTD. (m & r)—C-146
CHANNELMATIC INC. (m)—C-147
COMMUNICATIONS SYSTEMS GROUP (d & r)—C-148
DATATEK CORP. (m)—C-150
DYNAIR ELECTRONICS INC. (m)—C-151
DYNAMIC TECHNOLOGY LTD. (m)—C-151
ESE (m)—C-153
FUTURE PRODUCTIONS INC. (s)—C-154
GENTNER ELECTRONICS CORP. (m)—C-155
GLW ENTERPRISES (m)—C-155
THE GRASS VALLEY GROUP INC. (m)—C-155
HARRISON BY GLW (m)—C-156
HEDCO (m)—C-156
HOLZBERG INC. (d)—C-157
IMAGE VIDEO LTD. (m)—C-157
INTERNATIONAL NUCLEAR CORP. (m)—C-158
INTERNATIONAL TAPETRONICS CORP. (m)—C-158
LAIRD TELEMEDIA INC. (m)—C-160
PACIFIC RECORDERS & ENGINEERING CORP. (m)—C-167
PROTECH AUDIO CORP. (m)—C-170
ROH PRODUCTS (m)—C-171
SHINTRON CO. INC. (m)—C-173
TELEMET (m)—C-177
UTAH SCIENTIFIC INC. (m)—C-180
VAUGHN COMMUNICATIONS GROUP 3 (r)—C-182
VERSATECH INDUSTRIES INC. (m)—C-182
VIDEOTEK INC. (m)—C-182
WARD-BECK SYSTEMS LTD. (m)—C-183
WHEATSTONE CORP. (m)—C-183

0710-5260
Sensors

HOLZBERG INC. (d)—C-157

0710-5270
Shipping Cases

AARMOR CASE (m)—C-137
ANVIL CASES (m)—C-141
CALZONE CASE CO. (m)—C-145
HARDIGG CASES (m)—C-156
NEUMADE PRODUCTS CORP. (m)—C-166

0710-5280
Simulcasting Equipment

FM SYSTEMS INC. (m & d)—C-154
LEAMING INDUSTRIES (m)—C-161

0710-5300
Sound Systems

AUDIOVISUAL INC. (d)—C-142
JBL PROFESSIONAL (m)—C-158
KINTEK INC. (m)—C-160
NADY SYSTEMS INC. (m)—C-166
PROTECH AUDIO CORP. (m)—C-170
ROH PRODUCTS (m)—C-171
TELE-TECH ELECTRONICS LTD. (d)—C-177
VERSA-COUNT INC. (m)—C-182

0710-5320
—level control

AMX CORP. (m)—C-140
DORROUGH ELECTRONICS (m)—C-151
NADY SYSTEMS INC. (m)—C-166
PROTECH AUDIO CORP. (m)—C-170
ROH PRODUCTS (m)—C-171
SYMETRIX INC. (m)—C-176

0710-5340
—portable

ELECTRO-VOICE INC. (m)—C-152
JBL PROFESSIONAL (m)—C-158
LECTROSONICS INC. (m)—C-161
NADY SYSTEMS INC. (m)—C-166
PROTECH AUDIO CORP. (m)—C-170
ROH PRODUCTS (m)—C-171
SHURE BROTHERS INC. (m)—C-173

0710-5360
—studio

ELECTRO-VOICE INC. (m)—C-152
JBL PROFESSIONAL (m)—C-158
NADY SYSTEMS INC. (m)—C-166
PROTECH AUDIO CORP. (m)—C-170
ROH PRODUCTS (m)—C-171

0710-5380
Speech Recognition Systems

DIALOGIC COMMUNICATIONS CORP. (m & d & r)—C-150
SWINTEK ENTERPRISES INC. (m)—C-175

0710-5400
Speech Synthesis Systems

EVENTIDE INC. (m & d)—C-153
SWINTEK ENTERPRISES INC. (m)—C-175

0710-5420
Switchers

AUDIOVISUAL INC. (d)—C-142
BEAVERONICS INC. (m)—C-143
BSM BROADCAST SYSTEMS INC. (m & d)—C-144
CENTRAL DYNAMICS LTD. (m & r)—C-146
DATATEK CORP. (m)—C-150
DYNAIR ELECTRONICS INC. (m)—C-151
DYNAMIC TECHNOLOGY LTD. (m)—C-151
GENTNER ELECTRONICS CORP. (m)—C-155
THE GRASS VALLEY GROUP INC. (m)—C-155
IMAGE VIDEO LTD. (m)—C-157
INTERNATIONAL TAPETRONICS CORP. (m)—C-158
LINES VIDEO SYSTEMS (d)—C-161
LOGITEK (m)—C-162
PACIFIC RECORDERS & ENGINEERING CORP. (m)—C-167
PROTECH AUDIO CORP. (m)—C-170
RF TECHNOLOGIES (m & d)—C-171
ROH PRODUCTS (m)—C-171
TELE-ENGINEERING CORP. (m)—C-177
TOWNSEND CORP. (d)—C-179
UTAH SCIENTIFIC INC. (m)—C-180
VERSATECH INDUSTRIES INC. (m)—C-182
VIDEOTEK INC. (m)—C-182

0710-5440
Synthesizers, Stereo

AUDIOVISUAL INC. (d)—C-142
HOLZBERG INC. (d)—C-157
KINTEK INC. (m & d)—C-160
LEAMING INDUSTRIES (m)—C-161
LINES VIDEO SYSTEMS (d)—C-161
MODULATION SCIENCES INC. (m)—C-165
ORBAN (m)—C-167
STUDIO TECHNOLOGIES INC. (m)—C-175
WEGENER COMMUNICATIONS INC. (m)—C-183

0710-5460
Tape Equipment & Supplies

AUDICO CHICAGO INC. (m)—C-141
AUDIOVISUAL INC. (d)—C-142
BARRETT ASSOCIATES INC. (d)—C-142
BROADCAST ELECTRONICS INC. (m)—C-144
BURLINGTON AUDIO/VIDEO TAPES INC. (d)—C-144
FIDELIPAC CORP. (m)—C-153
FUSION ELECTRONICS INC. (d)—C-154
HOLZBERG INC. (d)—C-157
LANDY ASSOCIATES INC. (d)—C-160
MEMTEK PRODUCTS/MEMOREX AUDIO & VIDEO (m)—C-163
OTARI CORP. (m)—C-167
PEIRCE-PHELPS INC. (d)—C-168
QUALITY VIDEO SUPPLY CORP. (d)—C-170
SHARP ELECTRONICS CORP. (m)—C-173
SINGER PRODUCTS INC. (d)—C-174

TELE-TECH ELECTRONICS LTD. (d)—C-177
VAUGHN COMMUNICATIONS GROUP 3 (r)—C-182

0710-5500
Tape Recorders & Accessories

AUDIOVISUAL INC. (d)—C-142
AVSC INC. (d)—C-142
BARRETT ASSOCIATES INC. (d & r)—C-142
BROADCAST ELECTRONICS INC. (m)—C-144
BROADCAST SUPPLY WEST (d)—C-144
CAVECO EQUIPMENT LTD. (d)—C-146
FUJI PHOTO FILM USA INC. (m)—C-154
HARRIS ALLIED BROADCAST EQUIPMENT (d)—C-156
HOLZBERG INC. (d)—C-157
INOVONICS INC. (m)—C-158
INTERNATIONAL TAPETRONICS CORP. (m)—C-158
NEVE (d)—C-166
OTARI CORP. (m)—C-167
PANASONIC COMMUNICATIONS & SYSTEMS CO. (m)—C-168
PEIRCE-PHELPS INC. (d)—C-168
SHARP ELECTRONICS CORP. (m)—C-173
SINGER PRODUCTS INC. (d)—C-174
SONY COMMUNICATIONS PRODUCTS CO. (m)—C-174
SONY PROFESSIONAL AUDIO (m)—C-174
STANCIL CORP. (m)—C-175
STUDER REVOX AMERICA INC. (m)—C-175
TABER MANUFACTURING & ENGINEERING CO. (d)—C-176
TELE-MEASUREMENTS INC. (d)—C-177
TELE-TECH ELECTRONICS LTD. (d)—C-177
TOWNSEND CORP. (d)—C-179
VAUGHN COMMUNICATIONS GROUP 3 (r)—C-182

0710-5520
—cartridge

BARRETT ASSOCIATES INC. (d)—C-142
BROADCAST AUTOMATION INC. (d & r)—C-144
BROADCAST ELECTRONICS INC. (m & r)—C-144
BURLINGTON AUDIO/VIDEO TAPES INC. (d)—C-144
FIDELIPAC CORP. (m)—C-153
INTERNATIONAL TAPETRONICS CORP. (m)—C-158
MACKENZIE LABORATORIES INC. (m)—C-162

0710-5540
—cassette

BARRETT ASSOCIATES INC. (d)—C-142
BURLINGTON AUDIO/VIDEO TAPES INC. (d)—C-144
DEDO WEIGERT FILM GmbH (m)—C-150
FUJI PHOTO FILM USA INC. (m)—C-154
MEMTEK PRODUCTS/MEMOREX AUDIO & VIDEO (m)—C-163
SEI ELECTRONICS (d)—C-173
SHARP ELECTRONICS CORP. (m)—C-173
SONY PROFESSIONAL AUDIO (m)—C-174
STUDER REVOX AMERICA INC. (m)—C-175
TAPE-ATHON CORP. (m)—C-176

0710-5560
—digital

BARRETT ASSOCIATES INC. (d)—C-142
BROADCAST AUTOMATION INC. (d)—C-144
BURLINGTON AUDIO/VIDEO TAPES INC. (d)—C-144
INTERNATIONAL TAPETRONICS CORP. (m)—C-158
NEVE (d)—C-166
PANASONIC COMMUNICATIONS & SYSTEMS CO. (m)—C-168
SONY PROFESSIONAL AUDIO (m)—C-174
STUDER REVOX AMERICA INC. (m)—C-175

0710-5580
—film recorders

INOVONICS INC. (m)—C-158
NAC INC. (m & d & r)—C-166

0710-5600
—logging

BARRETT ASSOCIATES INC. (d)—C-142
BURLINGTON AUDIO/VIDEO TAPES INC. (d)—C-144
MOVIOLA/J & R FILM CO. INC. (m)—C-165
SEL-TRONICS INC. (m)—C-173
STANCIL CORP. (m)—C-175
STUDER REVOX AMERICA INC. (m)—C-175

0710-5620
—parts & accessories

BROADCAST AUTOMATION INC. (d)—C-144
BURLINGTON AUDIO/VIDEO TAPES INC. (d)—C-144
OTARI CORP. (m)—C-167
SEI ELECTRONICS (d)—C-173

0710-5640
—parts & accessories—cabinets

BARRETT ASSOCIATES INC. (d)—C-142
EMCOR PRODUCTS/CRENLO INC. (m)—C-153
H & E MICRO-TRAK CORP. (m)—C-156
NEUMADE PRODUCTS CORP. (m)—C-166
H. WILSON CO. (m)—C-183

0710-5660
—parts & accessories—capstan assemblies

BARRETT ASSOCIATES INC. (d)—C-142
SEI ELECTRONICS (d)—C-173

0710-5680
—parts & accessories—care kits

G. C. ELECTRONICS CO. (m)—C-154
GENEVA GROUP OF COMPANIES (m)—C-155
MEMTEK PRODUCTS/MEMOREX AUDIO & VIDEO (m)—C-163
THE TEXWIPE CO. (m)—C-178

0710-5700
—parts & accessories—drive motor power supplies

SEL-TRONICS INC. (m)—C-173

0710-5720
—parts & accessories—electronics

BARRETT ASSOCIATES INC. (d)—C-142
INOVONICS INC. (m)—C-158
SEI ELECTRONICS (d)—C-173

0710-5740
—parts & accessories—heads

BARRETT ASSOCIATES INC. (d)—C-142
MAGNASYNC/MOVIOLA CORP. (m)—C-162
NORTRONICS CO. INC. (m)—C-167
OTARI CORP. (m)—C-167
SEI ELECTRONICS (d)—C-173

0710-5760
—parts & accessories—motors

BARRETT ASSOCIATES INC. (d)—C-142
OTARI CORP. (m)—C-167
SEI ELECTRONICS (d)—C-173

0710-5820
—parts & accessories—synchronizers

CIPHER DIGITAL INC. (m)—C-147
EVERTZ MICROSYSTEMS LTD. (m)—C-153
OTARI CORP. (m)—C-167
TIMELINE INC. (m)—C-179

0710-5840
—parts & accessories—tension controls

TELE-TECH ELECTRONICS LTD. (d)—C-177

0710-5880
—reels

MINNESOTA MINING & MANUFACTURING (3M) (m)—C-165
NEUMADE PRODUCTS CORP. (m)—C-166
TAPE-ATHON CORP. (m)—C-176
TELE-TECH ELECTRONICS LTD. (d)—C-177

0710-5900
—reels—4-track

BARRETT ASSOCIATES INC. (d & r)—C-142
ALAN GORDON ENTERPRISES INC. (d)—C-155
MINNESOTA MINING & MANUFACTURING (3M) (m)—C-165

0710-5920
—reels—multi-track

BARRETT ASSOCIATES INC. (d & r)—C-142
BROADCAST SUPPLY WEST (d)—C-144
MINNESOTA MINING & MANUFACTURING (3M) (m)—C-165
SONY PROFESSIONAL AUDIO (m)—C-174
STANCIL CORP. (m)—C-175

0710-5940
—reels—1 & 2 track

BROADCAST AUTOMATION INC. (d & r)—C-144
ALAN GORDON ENTERPRISES INC. (d)—C-155
MINNESOTA MINING & MANUFACTURING (3M) (m)—C-165
SONY PROFESSIONAL AUDIO (m)—C-174
TAPE-ATHON CORP. (m)—C-176

0710-5960
Telco Interface Equipment

BROADCAST ELECTRONICS INC. (m)—C-144
BROADCAST SUPPLY WEST (d)—C-144
COMREX CORP. (m)—C-148
ESE (m)—C-153
HM ELECTRONICS INC. (m)—C-156
McCURDY TELECOMMUNICATION PRODUCTS (m & r)—C-163
PACIFIC RECORDERS & ENGINEERING CORP. (d)—C-167
ROH PRODUCTS (m)—C-171
RUSSCO ELECTRONICS MANUFACTURING INC. (m)—C-172
SINGER PRODUCTS INC. (d)—C-174
STUDER REVOX AMERICA INC. (m)—C-175
TELEX COMMUNICATIONS INC. (m)—C-178

0710-5980
Time Compressors

LEXICON INC. (m)—C-161
PEIRCE-PHELPS INC. (d)—C-168
TELE-TECH ELECTRONICS LTD. (d)—C-177

0710-6000
Transformers

ATLAS/SOUNDOLIER (m)—C-141
C.I. TRANSFORMER CO. (m)—C-144
PROTECH AUDIO CORP. (m)—C-170
RUSSCO ELECTRONICS MANUFACTURING INC. (m)—C-172
SHURE BROTHERS INC. (m)—C-173
SOLA (m)—C-174

0710-6020
Tuners, FM

BARRETT ASSOCIATES INC. (d & r)—C-142
HOLZBERG INC. (d)—C-157
JOHNSON ELECTRONICS INC. (m)—C-159

0710-6040
Turntables & Accessories

BARRETT ASSOCIATES INC. (d)—C-142
BROADCAST ELECTRONICS INC. (m)—C-144
BROADCAST SUPPLY WEST (d)—C-144
H & E MICRO-TRAK CORP. (d)—C-156
HARRIS ALLIED BROADCAST EQUIPMENT (d)—C-156
LANDY ASSOCIATES INC. (d)—C-160
PACIFIC RECORDERS & ENGINEERING CORP. (d)—C-167
PEIRCE-PHELPS INC. (d)—C-168
RADIO RESOURCES AND SERVICES CORP. (d)—C-170
SEI ELECTRONICS (d)—C-173
SINGER PRODUCTS INC. (d)—C-174
TOWNSEND CORP. (d)—C-179
VAUGHN COMMUNICATIONS GROUP 3 (r)—C-182

0710-6060
—needles

AUDIO-TECHNICA U.S. INC. (m)—C-142
BARRETT ASSOCIATES INC. (d)—C-142
SEI ELECTRONICS (d)—C-173
SHURE BROTHERS INC. (m)—C-173

0710-6080
—phono cartridges

AUDIO-TECHNICA U.S. INC. (m)—C-142
BARRETT ASSOCIATES INC. (d)—C-142
H & E MICRO-TRAK CORP. (d)—C-156
SEI ELECTRONICS (d)—C-173
SHURE BROTHERS INC. (m)—C-173

0710-6100
—speed controls

MULTI-TRACK MAGNETICS/RANGERTONE (m)—C-166

0710-6120
—tone arms

BARRETT ASSOCIATES INC. (d)—C-142
BROADCAST ELECTRONICS INC. (m & r)—C-144
H & E MICRO-TRAK CORP. (m)—C-156
PACIFIC RECORDERS & ENGINEERING CORP. (d)—C-167
RUSSCO ELECTRONICS MANUFACTURING INC. (m)—C-172

0710-0140
—turntables

BARRETT ASSOCIATES INC. (d & r)—C-142
BROADCAST ELECTRONICS INC. (m & r)—C-144
H & E MICRO-TRAK CORP. (d)—C-156
PACIFIC RECORDERS & ENGINEERING CORP. (d)—C-167
RUSSCO ELECTRONICS MANUFACTURING INC. (m)—C-172
SEI ELECTRONICS (d)—C-173

0710-0160

Wire

ADAPT COMMUNICATION SUPPLY CO. INC. (d)—C-137
ALPHA WIRE CORP. (m)—C-139
ANIXTER CABLE TV (CANADA) (d)—C-140
AUDIO-TECHNICA U.S. INC. (m)—C-142
BARRETT ASSOCIATES INC. (d)—C-142
BELDEN WIRE & CABLE (m)—C-143
CANARE CABLE INC. (m & d)—C-145
CHESTER CABLE (m)—C-147
CONNECTRONICS CORP. (m)—C-149
G. C. ELECTRONICS CO. (m)—C-154
ITERA/BELMOOR (m)—C-158
PEIRCE-PHELPS INC. (d)—C-168
SEI ELECTRONICS (d)—C-173
SINGER PRODUCTS INC. (d)—C-174
TELE-TECH ELECTRONICS LTD. (d)—C-177
TOWNSEND CORP. (m)—C-179
VAUGHN COMMUNICATIONS GROUP 3 (r)—C-182
WIREWORKS CORP. (d)—C-184

0720 CAPTIONING EQUIPMENT

0720-0020

Character Generators

ABEKAS VIDEO SYSTEMS INC. (m)—C-137
ASTON FROM PALTEX (d)—C-141
AUDIOVISUAL INC. (d)—C-142
AVS BROADCAST LTD. (m)—C-142
BEAVERONICS INC. (d)—C-143
THE CAMERA MART INC. (d)—C-145
CHRONO-LOG CORP. (m)—C-147
CHYRON CORP. (m & d & r)—C-147
COMPREHENSIVE VIDEO SUPPLY CORP. (d)—C-148
dB COMMUNICATIONS INC. (d)—C-150
DISPLAY SYSTEMS INTERNATIONAL INC. (m)—C-151
EVERTZ MICROSYSTEMS LTD. (m)—C-153
GLEN ROCK GRAPHICS (d)—C-155
GODWIN COMMUNICATIONS (d)—C-155
THE GRASS VALLEY GROUP INC. (m)—C-155
HOLZBERG INC. (d)—C-157
INFO/SOFT TECHNOLOGY INC. (m)—C-157
KNOX VIDEO (m)—C-160
LAIRD TELEMEDIA INC. (m)—C-160
LANDY ASSOCIATES INC. (d)—C-160
LINES VIDEO SYSTEMS (d)—C-161
MEGA HERTZ (d)—C-163
MIDWEST CATV (d)—C-164
MIDWEST COMMUNICATIONS CORP. (d)—C-164
MPB TECHNOLOGIES INC. (m & d)—C-165
NCS INDUSTRIES (d)—C-166
NEXUS DISPLAY SYSTEMS CORP. (m & d)—C-166
NEXUS ENGINEERING CORP. (m)—C-166
PEIRCE-PHELPS INC. (d)—C-168
PESA AMERICA INC. (m)—C-168
T. R. PITTS CO. (d)—C-169
PORTAC INC. (m)—C-169
PRECISION TIME (m)—C-169
QSI SYSTEMS INC. (m)—C-170
QUALITY VIDEO SUPPLY CORP. (d)—C-170
QUANTA CORP. (m)—C-170
QUANTEL INC. (m)—C-170
RF TECHNOLOGIES (m & d)—C-171
SHINTRON CO. INC. (m)—C-173
TELECOMMUNICATION PRODUCTS CORP. (d)—C-176
TELEDAC INC. (m & d)—C-177
TEXSCAN CORP. (m)—C-178
TONER CABLE EQUIPMENT INC. (d)—C-179
VIDEO DATA SYSTEMS (m)—C-182

0720-0040

Decoders, Closed Captioning

THE CAMERA MART INC. (d)—C-145
dB COMMUNICATIONS INC. (d)—C-150
EEG ENTERPRISES INC. (m)—C-152
JJT DISTRIBUTING INC. (m)—C-159
MAIN LINE EQUIPMENT INC. (m & d & r)—C-163
MICOR VIDEO EQUIPMENT SALES INC. (r)—C-164
VIDEO DATA SYSTEMS (m)—C-182

0720-0060

Encoders, Closed Captioning

THE CAMERA MART INC. (d)—C-145
COMPUTER PROMPTING CORP. (d)—C-148
dB COMMUNICATIONS INC. (d)—C-150
EEG ENTERPRISES INC. (m)—C-152
MICOR VIDEO EQUIPMENT SALES INC. (r)—C-164
VIDEO DATA SYSTEMS (m)—C-182

0720-0080

Message Generators

BROADCAST VIDEO SYSTEMS LTD. (m)—C-144
THE CAMERA MART INC. (d)—C-145
CHANNELMATIC INC. (m)—C-147
dB COMMUNICATIONS INC. (d)—C-150
DISPLAY SYSTEMS INTERNATIONAL INC. (m)—C-151
GLEN ROCK GRAPHICS (d)—C-155
GODWIN COMMUNICATIONS (d)—C-155
INFO/SOFT TECHNOLOGY INC. (m)—C-157
NEXUS DISPLAY SYSTEMS CORP. (m & d)—C-166
NEXUS ENGINEERING CORP. (m)—C-166
NORPAK CORP. (m)—C-167
PORTAC INC. (m)—C-169
QSI SYSTEMS INC. (m)—C-170
QUANTA CORP. (m)—C-170
RF TECHNOLOGIES (m & d)—C-171
SALESCASTER DISPLAYS CORP. (m)—C-172
SPECTRUM (d)—C-174
TELEDAC INC. (m & d)—C-177
TEXSCAN CORP. (m)—C-178
TONER CABLE EQUIPMENT INC. (d)—C-179
VIDEO DATA SYSTEMS (m)—C-182

0720-0100

Special Effects Title Keyers

BROADCAST VIDEO SYSTEMS LTD. (m)—C-144
THE CAMERA MART INC. (d)—C-145
CENTRAL DYNAMICS LTD. (m & r)—C-146
COMPREHENSIVE VIDEO SUPPLY CORP. (d)—C-148
dB COMMUNICATIONS INC. (d)—C-150
DIGITAL F/X INC. (m)—C-150
DISPLAY SYSTEMS INTERNATIONAL INC. (m)—C-151
GODWIN COMMUNICATIONS (d)—C-155
THE GRASS VALLEY GROUP INC. (m)—C-155
KNOX VIDEO (m)—C-160
LINES VIDEO SYSTEMS (d)—C-161
NEXUS DISPLAY SYSTEMS CORP. (m & d)—C-166
PEIRCE-PHELPS INC. (d)—C-168
QUANTEL INC. (m)—C-170
RF TECHNOLOGIES (m & d)—C-171
SPECTRUM (d)—C-174
VIDEO DATA SYSTEMS (m)—C-182

0720-0120

Teleprompters

AUDIOVISUAL INC. (d)—C-142
THE CAMERA MART INC. (d)—C-145
COMPREHENSIVE VIDEO SUPPLY CORP. (d)—C-148
COMPROMPTER INC. (m)—C-148
COMPUTER PROMPTING CORP. (m & d)—C-148
ALAN GORDON ENTERPRISES INC. (d)—C-155
INFO/SOFT TECHNOLOGY INC. (m)—C-157
INTELLIPROMPT (m & d & r)—C-158
LINES VIDEO SYSTEMS (d)—C-161
LISTEC VIDEO CORP. (m)—C-162
MEDIA COMPUTING INC. (m)—C-163
PEIRCE-PHELPS INC. (d)—C-168
Q-TV (m & d)—C-170
TELESCRIPT INC. (m)—C-177
VIDEO DATA SYSTEMS (m)—C-182

0720-0140
—ENG/EFP portable

COMPROMPTER INC. (m)—C-148
COMPUTER PROMPTING CORP. (m & d)—C-148
HOLZBERG INC. (d)—C-157
INTELLIPROMPT (m & d & r)—C-158
LISTEC VIDEO CORP. (m)—C-162
TELE-MEASUREMENTS INC. (d)—C-177
TELESCRIPT INC. (m)—C-177
VIDEO DATA SYSTEMS (m)—C-182

0720-0160
—keyboard entry

COMPROMPTER INC. (m)—C-148
COMPUTER PROMPTING CORP. (m & d)—C-148
INTELLIPROMPT (m & d & r)—C-158
LISTEC VIDEO CORP. (m)—C-162
MEDIA COMPUTING INC. (m)—C-163
QSI SYSTEMS INC. (m)—C-170
TELESCRIPT INC. (m)—C-177
VIDEO DATA SYSTEMS (m)—C-182

0720-0180
—monitor-based

COMPROMPTER INC. (m)—C-148
COMPUTER PROMPTING CORP. (m & d)—C-148
INTELLIPROMPT (m & d & r)—C-158
LISTEC VIDEO CORP. (m)—C-162
TELESCRIPT INC. (m)—C-177
VIDEO DATA SYSTEMS (m)—C-182

0720-0200
—scroll entry

COMPROMPTER INC. (m)—C-148
COMPUTER PROMPTING CORP. (m & d)—C-148
ALAN GORDON ENTERPRISES INC. (d)—C-155
INTELLIPROMPT (m & d & r)—C-158
LISTEC VIDEO CORP. (m)—C-162
QSI SYSTEMS INC. (m)—C-170
TELESCRIPT INC. (m)—C-177
VIDEO DATA SYSTEMS (m)—C-182

0730 FILM EQUIPMENT

0730-0020

Automation Controls & Systems

ALAMAR ELECTRONICS USA INC. (m)—C-138
CIPHER DIGITAL INC. (m)—C-147
MULTI-TRACK MAGNETICS/RANGERTONE (m)—C-166
NEUMADE PRODUCTS CORP. (m)—C-166
PHOTOGRAPHIC EQUIPMENT SERVICE INC. (m)—C-168

0730-0040
—projector/film chain controls

ALAMAR ELECTRONICS USA INC. (m)—C-138
L-W ANTENNA INC. (m & d)—C-162
MULTI-TRACK MAGNETICS/RANGERTONE (m)—C-166

0730-0060

Camera Mounts, Carrying Systems & Accessories

A.F. ASSOCIATES INC. (d)—C-137
ARRIFLEX CORP. (m)—C-141
BESELER CO. (d)—C-143
BESTWEST GRIP & LIGHTING INC. (d)—C-143
THE CAMERA MART INC. (d & r)—C-145
CECO INTERNATIONAL CORP. (d)—C-146
CENTURY PRECISION OPTICS (d)—C-146
CINEMA PRODUCTS CORP. (m)—C-147
COMMUNICATION MARKETING & CONSULTING LTD. (m)—C-148
DAVIS & SANFORD CO. INC. (m)—C-150
DEDO WEIGERT FILM GmbH (m & d)—C-150
ALAN GORDON ENTERPRISES INC. (d)—C-155
KARL HEITZ INC. (d)—C-156
HOLZBERG INC. (d)—C-157
INTELLIPROMPT (m & d & r)—C-158
MATTHEWS STUDIO EQUIPMENT GROUP INC. (m)—C-163
MILLER FLUID HEADS (USA) INC. (m & d & r)—C-164
NALPAK VIDEO SALES INC. (m)—C-166
N.C.E. OF FLORIDA INC. (m & d & r)—C-166
O'CONNOR ENGINEERING LABS (m & r)—C-167
PEERLESS INDUSTRIES (m)—C-168
QUALITY VIDEO SUPPLY CORP. (d)—C-170
SACHTLER CORP. OF AMERICA (m & d & r)—C-172
TELESCRIPT INC. (m)—C-177
THERMODYNE INTERNATIONAL LTD. (m)—C-178
VINTEN BROADCAST INC. (m)—C-183

0730-0080
—airborne mounting/stabilizing

BESTWEST GRIP & LIGHTING INC. (d)—C-143
CINEMA PRODUCTS CORP. (m)—C-147
DEDO WEIGERT FILM GmbH (d)—C-150
ALAN GORDON ENTERPRISES INC. (d)—C-155

0730-0100
—carrying systems

BESTWEST GRIP & LIGHTING INC. (d)—C-143
dB COMMUNICATIONS INC. (d & r)—C-150

ALAN GORDON ENTERPRISES INC. (d)—C-155
NALPAK VIDEO SALES INC. (m)—C-166
THERMODYNE INTERNATIONAL LTD. (m)—C-178

0730-0120
—cranes

BESTWEST GRIP & LIGHTING INC. (d)—C-143
MATTHEWS STUDIO EQUIPMENT GROUP INC. (m)—C-163
N.C.E. OF FLORIDA INC. (m & d & r)—C-166

0730-0140
—dollies & tripods

ARRIFLEX CORP. (m)—C-141
BESTWEST GRIP & LIGHTING INC. (d)—C-143
CECO INTERNATIONAL CORP. (d)—C-146
CENTURY PRECISION OPTICS (d)—C-146
DAVIS & SANFORD CO. INC. (m)—C-150
FERNO-WASHINGTON INC. (m)—C-153
ALAN GORDON ENTERPRISES INC. (d)—C-155
KARL HEITZ INC. (d)—C-156
KEYLITE PSI (d)—C-159
MATTHEWS STUDIO EQUIPMENT GROUP INC. (m)—C-163
MILLER FLUID HEADS (USA) INC. (m & d & r)—C-164
NALPAK VIDEO SALES INC. (m)—C-166
N.C.E. OF FLORIDA INC. (m & d & r)—C-166
O'CONNOR ENGINEERING LABS (m & r)—C-167
QUICK-SET INTERNATIONAL INC. (m)—C-170
SACHTLER CORP. OF AMERICA (m & d & r)—C-172
TELESCRIPT INC. (m & d)—C-177

0730-0160
—ENG braces

BESTWEST GRIP & LIGHTING INC. (d)—C-143
CENTURY PRECISION OPTICS (d)—C-146
CINE 60 INC. (m)—C-147
ALAN GORDON ENTERPRISES INC. (d)—C-155
TELESCRIPT INC. (d)—C-177

0730-0180
—heads

ARRIFLEX CORP. (m)—C-141
BESTWEST GRIP & LIGHTING INC. (d)—C-143
CENTURY PRECISION OPTICS (d)—C-146
CINEMA PRODUCTS CORP. (m)—C-147
ALAN GORDON ENTERPRISES INC. (d)—C-155
KARL HEITZ INC. (d)—C-156
NAC INC. (d & r)—C-166
N.C.E. OF FLORIDA INC. (m & d & r)—C-166
O'CONNOR ENGINEERING LABS (m & r)—C-167
SACHTLER CORP. OF AMERICA (m & d & r)—C-172

0730-0200
—helicopter rigs

BESTWEST GRIP & LIGHTING INC. (d)—C-143

0730-0220
—lens stabilizing systems

BESTWEST GRIP & LIGHTING INC. (d)—C-143
DEDO WEIGERT FILM GmbH (d)—C-150
ALAN GORDON ENTERPRISES INC. (d)—C-155

0730-0240
—pan & tilt heads

ARRIFLEX CORP. (m)—C-141
BESTWEST GRIP & LIGHTING INC. (d)—C-143
CINEMA PRODUCTS CORP. (m)—C-147
DAVIS & SANFORD CO. INC. (m)—C-150
ALAN GORDON ENTERPRISES INC. (d)—C-155
KARL HEITZ INC. (d)—C-156
INTERACTIVE MOTION CONTROL (m)—C-158
MATTHEWS STUDIO EQUIPMENT GROUP INC. (m)—C-163
MILLER FLUID HEADS (USA) INC. (m & d & r)—C-164
MITCHELL CAMERA CORP. (m & d & r)—C-165
NAC INC. (d & r)—C-166
N.C.E. OF FLORIDA INC. (m & d & r)—C-166
O'CONNOR ENGINEERING LABS (m & r)—C-167
PHOTOGRAPHIC EQUIPMENT SERVICE INC. (m)—C-168
QUICK-SET INTERNATIONAL INC. (m)—C-170
SACHTLER CORP. OF AMERICA (m & d & r)—C-172
TELEMETRICS INC. (m & r)—C-177
TELESCRIPT INC. (d)—C-177
ULTIMATTE CORP. (m)—C-180
VINTEN BROADCAST INC. (m)—C-183

0730-0260
—pan & tilt heads—remote systems

AMX CORP. (m)—C-140
CINEMA PRODUCTS CORP. (m)—C-147
MATTHEWS STUDIO EQUIPMENT GROUP INC. (m)—C-163
N.C.E. OF FLORIDA INC. (r)—C-166
PHOTOGRAPHIC EQUIPMENT SERVICE INC. (m)—C-168
TELEMETRICS INC. (m & r)—C-177

0730-0280
—pedestals

DAVIS & SANFORD CO. INC. (m)—C-150
ALAN GORDON ENTERPRISES INC. (d)—C-155
N.C.E. OF FLORIDA INC. (r)—C-166
O'CONNOR ENGINEERING LABS (m & r)—C-167
QUICK-SET INTERNATIONAL INC. (m)—C-170
RANGERTONE RESEARCH INC. (m)—C-170
SACHTLER CORP. OF AMERICA (m & d & r)—C-172

0730-0300
—remote controls

AMX CORP. (m)—C-140
CINEMA PRODUCTS CORP. (m)—C-147
ALAN GORDON ENTERPRISES INC. (d)—C-155
PHOTOGRAPHIC EQUIPMENT SERVICE INC. (m)—C-168
QUICK-SET INTERNATIONAL INC. (m)—C-170
TAMRON INDUSTRIES INC. (m)—C-176
TELEMETRICS INC. (m & r)—C-177

0730-0320
—stabilized carrying systems

CINEMA PRODUCTS CORP. (m)—C-147
ALAN GORDON ENTERPRISES INC. (d)—C-155

0730-0340
—test charts

CENTURY PRECISION OPTICS (m & d)—C-146
DEDO WEIGERT FILM GmbH (m & d)—C-150
NALPAK VIDEO SALES INC. (m)—C-166

0730-0360
—tripods

BESTWEST GRIP & LIGHTING INC. (d)—C-143
BROADCAST MICROWAVE SERVICES INC. (m)—C-144
CECO INTERNATIONAL CORP. (d)—C-146
CENTURY PRECISION OPTICS (d)—C-146
COMPREHENSIVE VIDEO SUPPLY CORP. (d)—C-148
DAVIS & SANFORD CO. INC. (m)—C-150
dB COMMUNICATIONS INC. (d)—C-150
DEDO WEIGERT FILM GmbH (d)—C-150
KARL HEITZ INC. (d)—C-156
MILLER FLUID HEADS (USA) INC. (m & d & r)—C-164
MITCHELL CAMERA CORP. (m & d & r)—C-165
NALPAK VIDEO SALES INC. (m)—C-166
N.C.E. OF FLORIDA INC. (m & d & r)—C-166
O'CONNOR ENGINEERING LABS (m & r)—C-167
QUICK-SET INTERNATIONAL INC. (m)—C-170
SACHTLER CORP. OF AMERICA (m & d & r)—C-172
TELESCRIPT INC. (m & d)—C-177
TIFFEN MANUFACTURING CORP. (m)—C-179

0730-0380
Editing Systems & Accessories

BHP INC. (m)—C-143
THE CAMERA MART INC. (d & r)—C-145
CIPHER DIGITAL INC. (m)—C-147
CMX CORP. (m)—C-148
COMPREHENSIVE VIDEO SUPPLY CORP. (d)—C-148
ALAN GORDON ENTERPRISES INC. (d)—C-155
HOLZBERG INC. (d)—C-157
KALART VICTOR CORP. (m)—C-159
MOVIOLA/J & R FILM CO. INC. (m & d)—C-165
MULTI-TRACK MAGNETICS/RANGERTONE (d)—C-166
N.C.E. OF FLORIDA INC. (m & d & r)—C-166
NEUMADE PRODUCTS CORP. (m)—C-166
RTI RESEARCH TECHNOLOGY INTERNATIONAL (m & d & r)—C-172
SOLID STATE LOGIC INC. (d)—C-174
STEENBECK INC. (m & d)—C-175
TEK MEDIA SUPPLY CO. (d)—C-176
TOWNSEND CORP. (d)—C-179
UNITED AD LABEL CO. INC. (m)—C-180

0730-0400
—dubbing systems

ALAN GORDON ENTERPRISES INC. (d)—C-155
MULTI-TRACK MAGNETICS/RANGERTONE (m)—C-166
RANGERTONE RESEARCH INC. (m)—C-170
SOLID STATE LOGIC INC. (d)—C-174

0730-0420
—8mm/16mm

BURLINGTON AUDIO/VIDEO TAPES INC. (d)—C-144
COMPREHENSIVE SERVICE AUDIO VISUAL INC. (d)—C-148
ALAN GORDON ENTERPRISES INC. (d)—C-155
KALART VICTOR CORP. (m)—C-159
RANGERTONE RESEARCH INC. (m)—C-170
TEK MEDIA SUPPLY CO. (d)—C-176

0730-0440
—rewinders

COMPREHENSIVE SERVICE AUDIO VISUAL INC. (d)—C-148
ALAN GORDON ENTERPRISES INC. (d)—C-155
KALART VICTOR CORP. (m)—C-159
MAGNASYNC/MOVIOLA CORP. (m)—C-162
MOVIOLA/J & R FILM CO. INC. (m)—C-165
N.C.E. OF FLORIDA INC. (d & r)—C-166
NEUMADE PRODUCTS CORP. (m)—C-166
RANGERTONE RESEARCH INC. (m)—C-170
RTI RESEARCH TECHNOLOGY INTERNATIONAL (m & d & r)—C-172
STEENBECK INC. (m & d)—C-175
TEK MEDIA SUPPLY CO. (d)—C-176

0730-0460
—sound transfer equipment

COMPREHENSIVE SERVICE AUDIO VISUAL INC. (d)—C-148
NAC INC. (m & d & r)—C-166
N.C.E. OF FLORIDA INC. (d & r)—C-166
RANGERTONE RESEARCH INC. (m)—C-170
RANK CINTEL UNIMEDIA (d & r)—C-170

0730-0480
—videotape transfer equipment

EVERTZ MICROSYSTEMS LTD. (m)—C-153
LIPSNER-SMITH CO. (m & d)—C-162
MAZE BROADCAST INC. (d)—C-163
MOVIOLA/J & R FILM CO. INC. (m)—C-165
MULTI-TRACK MAGNETICS/RANGERTONE (m)—C-166
NAC INC. (m & d & r)—C-166
RANGERTONE RESEARCH INC. (m)—C-170
SKOTEL CORP. (m)—C-174
TAMRON INDUSTRIES INC. (m)—C-176
TEK MEDIA SUPPLY CO. (d)—C-176
TELEDYNE CAMERA SYSTEMS (m)—C-177

0730-0500
Film

BESTWEST GRIP & LIGHTING INC. (d)—C-143
BURLINGTON AUDIO/VIDEO TAPES INC. (d)—C-144
THE CAMERA MART INC. (d & r)—C-145
EASTMAN KODAK CO. (m & d)—C-151
ALAN GORDON ENTERPRISES INC. (d)—C-155
MINNESOTA MINING & MANUFACTURING (3M) (m)—C-165
N.C.E. OF FLORIDA INC. (d)—C-166

0730-0520
—8mm

BURLINGTON AUDIO/VIDEO TAPES INC. (d)—C-144

0730-0540
—16mm

BESTWEST GRIP & LIGHTING INC. (d)—C-143

BURLINGTON AUDIO/VIDEO TAPES INC. (d)—C-144
EASTMAN KODAK CO. (m & d)—C-151
MAZE BROADCAST INC. (d)—C-163
MINNESOTA MINING & MANUFACTURING (3M) (m)—C-165
MOTION PICTURE ENTERPRISES INC. (d)—C-165
N.C.E. OF FLORIDA INC. (d)—C-166

0730-0560
—35mm

BESTWEST GRIP & LIGHTING INC. (d)—C-143
BURLINGTON AUDIO/VIDEO TAPES INC. (d)—C-144
EASTMAN KODAK CO. (m & d)—C-151
MINNESOTA MINING & MANUFACTURING (3M) (m)—C-165
MOTION PICTURE ENTERPRISES INC. (d)—C-165
N.C.E. OF FLORIDA INC. (d)—C-166

0730-0580
Film Chains, Projectors & Multiplexers

THE CAMERA MART INC. (d & r)—C-145
CENTER VIDEO INDUSTRIAL CO. INC. (d)—C-146
COMMUNICATION MARKETING & CONSULTING LTD. (m)—C-148
COMPREHENSIVE SERVICE AUDIO VISUAL INC. (d)—C-148
ALAN GORDON ENTERPRISES INC. (d)—C-155
KALART VICTOR CORP. (m)—C-159
LAIRD TELEMEDIA INC. (m)—C-160
LANDY ASSOCIATES INC. (d)—C-160
L-W ANTENNA INC. (m & d)—C-162
MULTI-TRACK MAGNETICS/RANGERTONE (m)—C-166
NEUMADE PRODUCTS CORP. (m)—C-166
RANGERTONE RESEARCH INC. (m)—C-170
RANK CINTEL UNIMEDIA (d & r)—C-170
SOLID STATE LOGIC INC. (d)—C-174
TOWNSEND CORP. (d)—C-179

0730-0583
Film Cleaning Equipment

ALAN GORDON ENTERPRISES INC. (d)—C-155
LIPSNER-SMITH CO. (m & d)—C-162
MOTION PICTURE ENTERPRISES INC. (d)—C-165
NEUMADE PRODUCTS CORP. (m)—C-166
RTI RESEARCH TECHNOLOGY INTERNATIONAL (m & d & r)—C-172
STEENBECK INC. (m & d)—C-175

0730-0587
Film Inspection Equipment

NEUMADE PRODUCTS CORP. (m)—C-166
RTI RESEARCH TECHNOLOGY INTERNATIONAL (m & d & r)—C-172
STEENBECK INC. (m & d)—C-175

0730-0590
Film to Video Processor

MAZE BROADCAST INC. (d)—C-163
NAC INC. (m & d & r)—C-166
TAMRON INDUSTRIES INC. (m)—C-176

0730-0595
35mm Still Photography-video Transfer Equipment

TAMRON INDUSTRIES INC. (m)—C-176

0730-0600
—light control

CECO INTERNATIONAL CORP. (d)—C-146
L-W ANTENNA INC. (m & d)—C-162
N.C.E. OF FLORIDA INC. (m & d & r)—C-166
QUALITY VIDEO SUPPLY CORP. (d)—C-170
RANGERTONE RESEARCH INC. (m)—C-170

0730-0620
Motion Picture Cameras & Supplies

BESTWEST GRIP & LIGHTING INC. (d)—C-143
THE CAMERA MART INC. (d & r)—C-145
CECO INTERNATIONAL CORP. (d)—C-146
CENTURY PRECISION OPTICS (d & r)—C-146
ALAN GORDON ENTERPRISES INC. (d)—C-155
MITCHELL CAMERA CORP. (m & d & r)—C-165
NAC INC. (m & d & r)—C-166
N.C.E. OF FLORIDA INC. (d & r)—C-166

0730-0640
—8mm

CENTURY PRECISION OPTICS (d & r)—C-146
COMMUNICATION MARKETING & CONSULTING LTD. (m)—C-148

0730-0660
—8mm—lenses

CENTURY PRECISION OPTICS (m & d & r)—C-146
COMMUNICATION MARKETING & CONSULTING LTD. (m)—C-148
SCHNEIDER CORP. OF AMERICA (m & d & r)—C-172

0730-0680
—16mm

ARRIFLEX CORP. (m)—C-141
BESTWEST GRIP & LIGHTING INC. (d)—C-143
CENTURY PRECISION OPTICS (d & r)—C-146
CINEMA PRODUCTS CORP. (m)—C-147
DEDO WEIGERT FILM GmbH (d & r)—C-150
NAC INC. (m & d & r)—C-166
N.C.E. OF FLORIDA INC. (m & d & r)—C-166
PHOTO-SONICS INC. (m & d)—C-168
TELEDYNE CAMERA SYSTEMS (m)—C-177

0730-0700
—16mm—lenses

ANGENIEUX CORP. OF AMERICA (m & r)—C-140
ARRIFLEX CORP. (m)—C-141
BESTWEST GRIP & LIGHTING INC. (d)—C-143
CANON U.S.A. INC. (m & d)—C-145
CENTURY PRECISION OPTICS (m & d & r)—C-146
CINEMA PRODUCTS CORP. (m & d)—C-147
DEDO WEIGERT FILM GmbH (d & r)—C-150
KARL HEITZ INC. (d)—C-156
NAC INC. (d & r)—C-166
N.C.E. OF FLORIDA INC. (m & d & r)—C-166
PHOTO-SONICS INC. (m & d)—C-168

0730-0720
—35mm

ARRIFLEX CORP. (m)—C-141
BESTWEST GRIP & LIGHTING INC. (d)—C-143
CENTURY PRECISION OPTICS (d & r)—C-146
CINEMA PRODUCTS CORP. (m & d)—C-147
DEDO WEIGERT FILM GmbH (d & r)—C-150
MITCHELL CAMERA CORP. (m & d & r)—C-165
NAC INC. (m & d & r)—C-166
N.C.E. OF FLORIDA INC. (m & d & r)—C-166
PHOTO-SONICS INC. (m & d)—C-168

0730-0740
—35mm—lenses

ANGENIEUX CORP. OF AMERICA (m & r)—C-140
ARRIFLEX CORP. (m)—C-141
BESTWEST GRIP & LIGHTING INC. (d)—C-143
CENTURY PRECISION OPTICS (m & d & r)—C-146
CINEMA PRODUCTS CORP. (m & d)—C-147
DEDO WEIGERT FILM GmbH (d & r)—C-150
KARL HEITZ INC. (d)—C-156
NAC INC. (d & r)—C-166
N.C.E. OF FLORIDA INC. (m & d & r)—C-166
NEUMADE PRODUCTS CORP. (m)—C-166
PHOTO-SONICS INC. (m & d)—C-168
SCHNEIDER CORP. OF AMERICA (m & d & r)—C-172
TAMRON INDUSTRIES INC. (m)—C-176

0730-0760
—cans

BURLINGTON AUDIO/VIDEO TAPES INC. (d)—C-144
MAGNASYNC/MOVIOLA CORP. (m)—C-162
MOVIOLA/J & R FILM CO. INC. (m)—C-165
N.C.E. OF FLORIDA INC. (d)—C-166
NEUMADE PRODUCTS CORP. (m)—C-166
SCHUESSLER CASE CO. INC. (d)—C-172
STUDIO FILM & TAPE (LA) INC. (d)—C-175
TEK MEDIA SUPPLY CO. (m & d)—C-176

0730-0780
—reels

BURLINGTON AUDIO/VIDEO TAPES INC. (d)—C-144
MAGNASYNC/MOVIOLA CORP. (m)—C-162
MOVIOLA/J & R FILM CO. INC. (m)—C-165
N.C.E. OF FLORIDA INC. (d)—C-166
NEUMADE PRODUCTS CORP. (m)—C-166
SCHUESSLER CASE CO. INC. (d)—C-172
STUDIO FILM & TAPE (LA) INC. (d)—C-175
TEK MEDIA SUPPLY CO. (m & d)—C-176

0730-0790
Motion Picture Film Processors

JAMIESON FILM CO. (m)—C-158

0730-0800
Motion Picture Projectors

ALAN GORDON ENTERPRISES INC. (d)—C-155
KALART VICTOR CORP. (m)—C-159
L-W ANTENNA INC. (m & d & r)—C-162
MULTI-TRACK MAGNETICS/RANGERTONE (m & d)—C-166
N.C.E. OF FLORIDA INC. (d)—C-166
NEUMADE PRODUCTS CORP. (m)—C-166
RANGERTONE RESEARCH INC. (m)—C-170
SOLID STATE LOGIC INC. (d)—C-174
TOWNSEND CORP. (d)—C-179

0730-0820
—8mm

BURLINGTON AUDIO/VIDEO TAPES INC. (d)—C-144
COMPREHENSIVE SERVICE AUDIO VISUAL INC. (d)—C-148
MULTI-TRACK MAGNETICS/RANGERTONE (d)—C-166
NEUMADE PRODUCTS CORP. (m)—C-166
RANGERTONE RESEARCH INC. (m)—C-170

0730-0840
—16mm

ARRIFLEX CORP. (d)—C-141
BURLINGTON AUDIO/VIDEO TAPES INC. (d)—C-144
COMPREHENSIVE SERVICE AUDIO VISUAL INC. (d)—C-148
KALART VICTOR CORP. (m)—C-159
L-W ANTENNA INC. (m & d & r)—C-162
MULTI-TRACK MAGNETICS/RANGERTONE (m & d)—C-166
N.C.E. OF FLORIDA INC. (d & r)—C-166
NEUMADE PRODUCTS CORP. (m)—C-166
RANGERTONE RESEARCH INC. (m)—C-170
SOLID STATE LOGIC INC. (d)—C-174

0730-0860
—35mm

ARRIFLEX CORP. (d)—C-141
BURLINGTON AUDIO/VIDEO TAPES INC. (d)—C-144
COMPREHENSIVE SERVICE AUDIO VISUAL INC. (d)—C-148
MULTI-TRACK MAGNETICS/RANGERTONE (m & d)—C-166
N.C.E. OF FLORIDA INC. (d & r)—C-166
NEUMADE PRODUCTS CORP. (m)—C-166
RANGERTONE RESEARCH INC. (m)—C-170
SOLID STATE LOGIC INC. (d)—C-174

0730-0880
—forward throw

MULTI-TRACK MAGNETICS/RANGERTONE (d)—C-166
RANGERTONE RESEARCH INC. (m)—C-170

0730-0900
—rear screen

RANGERTONE RESEARCH INC. (m)—C-170

0730-0920
Projectors

ELECTROHOME LTD. (m)—C-152
IKEGAMI ELECTRONICS (U.S.A.) INC. (m)—C-157
KALART VICTOR CORP. (m)—C-159
L-W ANTENNA INC. (m & d & r)—C-162
MAZE BROADCAST INC. (d)—C-163
MULTI-TRACK MAGNETICS/RANGERTONE (m & d)—C-166
NEUMADE PRODUCTS CORP. (m)—C-166
RANGERTONE RESEARCH INC. (m)—C-170

0730-0940
—film chain

IKEGAMI ELECTRONICS (U.S.A.) INC. (m)—C-157
KALART VICTOR CORP. (m)—C-159
L-W ANTENNA INC. (m & d & r)—C-162
RANGERTONE RESEARCH INC. (m)—C-170
STEENBECK INC. (m & d)—C-175

0730-0960
—large screen TV

ELECTROHOME LTD. (m)—C-152
IKEGAMI ELECTRONICS (U.S.A.) INC. (m)—C-157
TELEX COMMUNICATIONS INC. (m)—C-178

0730-0980
—slide

MAST DEVELOPMENT CO. (m)—C-163
MULTI-TRACK MAGNETICS/RANGERTONE (d)—C-166
RANGERTONE RESEARCH INC. (m)—C-170
SAUPPE ENTERPRISES INC. (m & d & r)—C-172
TELEX COMMUNICATIONS INC. (m)—C-178

0730-1000
Tape-Film Interlock

ADAMS-SMITH (m)—C-137
RANGERTONE RESEARCH INC. (m)—C-170
STEENBECK INC. (m & d)—C-175

0730-1020
Titling Systems

dB COMMUNICATIONS INC. (d)—C-150
N.C.E. OF FLORIDA INC. (d & r)—C-166
OXBERRY (m)—C-167
QUALITY VIDEO SUPPLY CORP. (d)—C-170
TELEDYNE CAMERA SYSTEMS (m)—C-177

0740 LIGHTING & POWER EQUIPMENT & SUPPLIES

0740-0020
Controls, Fixtures, Lamps

ARRIFLEX CORP. (m)—C-141
AUDIOVISUAL INC. (d)—C-142
BARDWELL & McALISTER INC. (d)—C-142
BESTWEST GRIP & LIGHTING INC. (d)—C-143
WALTER BREWER CORP. (m & d)—C-144
THE CAMERA MART INC. (d & r)—C-145
CENTER VIDEO INDUSTRIAL CO. INC. (d)—C-146
COLORTRAN INC. (m)—C-148
COMPREHENSIVE VIDEO SUPPLY CORP. (d)—C-148
DEDOTEC USA INC. (m)—C-150
DESISTI LIGHTING/DESMAR CORP. (m)—C-150
EM ELECTRONICS INC. (d)—C-153
FREZZOLINI ELECTRONICS INC. (m & d & r)—C-154
FUSION ELECTRONICS INC. (d)—C-154
ALAN GORDON ENTERPRISES INC. (d)—C-155
THE GREAT AMERICAN MARKET (m)—C-155
KEYLITE PSI (d & r)—C-159
KLIEGL BROS. UNIVERSAL ELECTRIC STAGE LIGHTING CO. INC. (m)—C-160
LANDY ASSOCIATES INC. (d)—C-160
LIGHTING METHODS INC. (m)—C-161
LOWEL-LIGHT MANUFACTURING INC. (m & r)—C-162
LTM CORP. OF AMERICA (m)—C-162
MICOR VIDEO EQUIPMENT SALES INC. (r)—C-164
MIDWEST COMMUNICATIONS CORP. (d)—C-164
MOLE-RICHARDSON CO. (m)—C-165
MPCS VIDEO INDUSTRIES INC. (d)—C-165
L. E. NELSON SALES CORP./THORN-EMI (d)—C-166
PACKAGED LIGHTING SYSTEMS INC. (m)—C-168
PEIRCE-PHELPS INC. (d)—C-168
QUALITY VIDEO SUPPLY CORP. (d)—C-170
SACHTLER CORP. OF AMERICA (m & d & r)—C-172
STRAND ELECTRO CONTROLS (m)—C-175
STRAND LIGHTING INC. (m)—C-175
TEATRONICS INC. (m)—C-176
TECHNI-TOOL INC. (d)—C-176
TEKNO INC. (d)—C-176
THEATRE SERVICE & SUPPLY CORP. (d & r)—C-178
TOWNSEND CORP. (d)—C-179
TVI (d)—C-180

0740-0040
—hangers, studio

BARDWELL & McALISTER INC. (m)—C-142
BESTWEST GRIP & LIGHTING INC. (d)—C-143
WALTER BREWER CORP. (m)—C-144
DESISTI LIGHTING/DESMAR CORP. (m)—C-150
HOFFEND & SONS INC. (m)—C-156
KEYLITE PSI (d & r)—C-159
KLIEGL BROS. UNIVERSAL ELECTRIC STAGE LIGHTING CO. INC. (m)—C-160
LIGHTING METHODS INC. (d)—C-161
MATTHEWS STUDIO EQUIPMENT GROUP INC. (m)—C-163
MOLE-RICHARDSON CO. (m)—C-165
L. E. NELSON SALES CORP./THORN-EMI (d)—C-166
PACKAGED LIGHTING SYSTEMS INC. (m)—C-168
STRAND LIGHTING INC. (m)—C-175
TEKNO INC. (d)—C-176
THEATRE SERVICE & SUPPLY CORP. (d)—C-178
TVI (d)—C-180

0740-0060
—lights, HMI

BESTWEST GRIP & LIGHTING INC. (d)—C-143
WALTER BREWER CORP. (d)—C-144
CECO INTERNATIONAL CORP. (d)—C-146
CINEMILLS CORP. (m)—C-147
COMMUNICATIONS SYSTEMS GROUP (d & r)—C-148
DESISTI LIGHTING/DESMAR CORP. (m)—C-150
ALAN GORDON ENTERPRISES INC. (d)—C-155
GTE PRODUCTS CORP. (m)—C-155
KEYLITE PSI (d & r)—C-159
LIGHTING METHODS INC. (d)—C-161
LTM CORP. OF AMERICA (m)—C-162
MOLE-RICHARDSON CO. (m)—C-165
MOTION PICTURE ENTERPRISES INC. (d)—C-165
NAC INC. (d & r)—C-166
L. E. NELSON SALES CORP./THORN-EMI (d)—C-166
NEUMADE PRODUCTS CORP. (m)—C-166
OSRAM CORP. (m)—C-167
SACHTLER CORP. OF AMERICA (m & d & r)—C-172
STRAND ELECTRO CONTROLS (m)—C-175
STRAND LIGHTING INC. (m & d)—C-175
TEATRONICS INC. (d)—C-176
THEATRE SERVICE & SUPPLY CORP. (d)—C-178
TVI (d)—C-180

0740-0080
—lights, portable/ENG

ARRIFLEX CORP. (m)—C-141
AUDIOVISUAL INC. (d)—C-142
BARDWELL & McALISTER INC. (m & d)—C-142
BESTWEST GRIP & LIGHTING INC. (d)—C-143
WALTER BREWER CORP. (d)—C-144
CECO INTERNATIONAL CORP. (d)—C-146
CINE 60 INC. (m)—C-147
COLORTRAN INC. (m)—C-148
COMMUNICATIONS SYSTEMS GROUP (d & r)—C-148
COMPREHENSIVE VIDEO SUPPLY CORP. (d)—C-148
DEDO WEIGERT FILM GmbH (m & d & r)—C-150
DEDOTEC USA INC. (m)—C-150
DESISTI LIGHTING/DESMAR CORP. (m)—C-150
DISCOUNT VIDEO WAREHOUSE (d)—C-151
FREZZOLINI ELECTRONICS INC. (m & d & r)—C-154
ALAN GORDON ENTERPRISES INC. (d)—C-155
THE GREAT AMERICAN MARKET (m)—C-155
KEYLITE PSI (d & r)—C-159
KLIEGL BROS. UNIVERSAL ELECTRIC STAGE LIGHTING CO. INC. (m)—C-160
LIGHTING METHODS INC. (d)—C-161
LOWEL-LIGHT MANUFACTURING INC. (m & r)—C-162
LTM CORP. OF AMERICA (m)—C-162
MOLE-RICHARDSON CO. (m)—C-165
NAC INC. (d & r)—C-166
N.C.E. OF FLORIDA INC. (d & r)—C-166
L. E. NELSON SALES CORP./THORN-EMI (d)—C-166
OSRAM CORP. (m)—C-167
PACKAGED LIGHTING SYSTEMS INC. (m)—C-168
PERROT ENGINEERING LABS INC. (m)—C-168
SACHTLER CORP. OF AMERICA (m & d & r)—C-172
STRAND ELECTRO CONTROLS (m)—C-175
STRAND LIGHTING INC. (m & d)—C-175
TECHNI-TOOL INC. (d)—C-176
THEATRE SERVICE & SUPPLY CORP. (d)—C-178
TVI (d)—C-180

0740-0100
—lights, studio

BARDWELL & McALISTER INC. (m)—C-142
WALTER BREWER CORP. (m & d)—C-144
CECO INTERNATIONAL CORP. (d)—C-146
CINEMILLS CORP. (m)—C-147
COLORTRAN INC. (m)—C-148
COMPREHENSIVE VIDEO SUPPLY CORP. (d)—C-148
DEDOTEC USA INC. (m)—C-150
DESISTI LIGHTING/DESMAR CORP. (m)—C-150
KEYLITE PSI (d & r)—C-159
KLIEGL BROS. UNIVERSAL ELECTRIC STAGE LIGHTING CO. INC. (m)—C-160
LIGHTING METHODS INC. (m)—C-161
LOWEL-LIGHT MANUFACTURING INC. (m & r)—C-162
LTM CORP. OF AMERICA (m)—C-162
MOLE-RICHARDSON CO. (m)—C-165
MOTION PICTURE ENTERPRISES INC. (d)—C-165
NAC INC. (d & r)—C-166
N.C.E. OF FLORIDA INC. (d & r)—C-166
L. E. NELSON SALES CORP./THORN-EMI (d)—C-166
OLESEN (d)—C-167
OSRAM CORP. (m)—C-167
PACKAGED LIGHTING SYSTEMS INC. (m)—C-168
SACHTLER CORP. OF AMERICA (m & d & r)—C-172
SHAROUBIM INTERNATIONAL GROUP INC. (d)—C-173
STRAND ELECTRO CONTROLS (m)—C-175
STRAND LIGHTING INC. (m & d)—C-175
TEATRONICS INC. (d)—C-176
TECHNI-TOOL INC. (d)—C-176
TEKNO INC. (d)—C-176
THEATRE SERVICE & SUPPLY CORP. (d & r)—C-178
TVI (d)—C-180

0740-0120
—patch panel

COLORTRAN INC. (m)—C-148
KEYLITE PSI (d)—C-159
KLIEGL BROS. UNIVERSAL ELECTRIC STAGE LIGHTING CO. INC. (m)—C-160
LIGHTING METHODS INC. (d)—C-161
L. E. NELSON SALES CORP./THORN-EMI (d)—C-166
PACKAGED LIGHTING SYSTEMS INC. (m)—C-168
STRAND ELECTRO CONTROLS (m)—C-175
TEATRONICS INC. (d)—C-176
THEATRE SERVICE & SUPPLY CORP. (d & r)—C-178
TVI (d)—C-180
UNION CONNECTOR CO. INC. (m)—C-180

0740-0140
—replacement

BESTWEST GRIP & LIGHTING INC. (d)—C-143
FREZZOLINI ELECTRONICS INC. (m & d)—C-154
LIGHTING METHODS INC. (d)—C-161
MOLE-RICHARDSON CO. (m)—C-165
L. E. NELSON SALES CORP./THORN-EMI (d)—C-166
OSRAM CORP. (m)—C-167
SEI ELECTRONICS (d)—C-173
TEATRONICS INC. (m)—C-176
THEATRE SERVICE & SUPPLY CORP. (d & r)—C-178
TVI (d)—C-180

0740-0150
Curtains

WALTER BREWER CORP. (m)—C-144
HOFFEND & SONS INC. (m)—C-156
PACKAGED LIGHTING SYSTEMS INC. (d)—C-168
THEATRE SERVICE & SUPPLY CORP. (m & d)—C-178

0740-0155
—tracks

HOFFEND & SONS INC. (m)—C-156

0740-0160
Fixtures

BARDWELL & McALISTER INC. (m)—C-142
BESTWEST GRIP & LIGHTING INC. (d)—C-143
WALTER BREWER CORP. (m & d)—C-144
THE CAMERA MART INC. (d & r)—C-145
CINEMILLS CORP. (m)—C-147
COLORTRAN INC. (m)—C-148
COMPREHENSIVE VIDEO SUPPLY CORP. (d)—C-148
DEDO WEIGERT FILM GmbH (m & d & r)—C-150
DEDOTEC USA INC. (m)—C-150
DESISTI LIGHTING/DESMAR CORP. (m)—C-150
EM ELECTRONICS INC. (d)—C-153
FREZZOLINI ELECTRONICS INC. (m & d & r)—C-154
THE GREAT AMERICAN MARKET (m)—C-155
KEYLITE PSI (d & r)—C-159

KLIEGL BROS. UNIVERSAL ELECTRIC STAGE LIGHTING CO. INC. (m)—C-160
LIGHTING METHODS INC. (m)—C-161
MOLE-RICHARDSON CO. (m)—C-165
L. E. NELSON SALES CORP./THORN-EMI (d)—C-166
PACKAGED LIGHTING SYSTEMS INC. (m)—C-168
PEIRCE-PHELPS INC. (d)—C-168
QUALITY VIDEO SUPPLY CORP. (d)—C-170
SACHTLER CORP. OF AMERICA (m & d & r)—C-172
STRAND LIGHTING INC. (m)—C-175
TEATRONICS INC. (d)—C-176
TECHNI-TOOL INC. (d)—C-176
THEATRE SERVICE & SUPPLY CORP. (d & r)—C-178
TVI (d)—C-180

0740-0180

Grip Equipment

ARRIFLEX CORP. (d & r)—C-141
BARDWELL & McALISTER INC. (m)—C-142
BESTWEST GRIP & LIGHTING INC. (d)—C-143
WALTER BREWER CORP. (m & d)—C-144
THE CAMERA MART INC. (d & r)—C-145
CECO INTERNATIONAL CORP. (d)—C-146
COLORTRAN INC. (m)—C-148
COMPREHENSIVE VIDEO SUPPLY CORP. (d)—C-148
DESISTI LIGHTING/DESMAR CORP. (m)—C-150
FUSION ELECTRONICS INC. (d)—C-154
ALAN GORDON ENTERPRISES INC. (d)—C-155
INNOVATIVE TELEVISION EQUIPMENT (m)—C-158
KEYLITE PSI (d & r)—C-159
KLIEGL BROS. UNIVERSAL ELECTRIC STAGE LIGHTING CO. INC. (m)—C-160
LIGHTING METHODS INC. (d)—C-161
LOWEL-LIGHT MANUFACTURING INC. (m & r)—C-162
LTM CORP. OF AMERICA (m)—C-162
MATTHEWS STUDIO EQUIPMENT GROUP INC. (m)—C-163
MOLE-RICHARDSON CO. (m)—C-165
N.C.E. OF FLORIDA INC. (d)—C-166
L. E. NELSON SALES CORP./THORN-EMI (d)—C-166
PEIRCE-PHELPS INC. (d)—C-168
QUALITY VIDEO SUPPLY CORP. (d)—C-170
ROSCO LABORATORIES INC. (m)—C-172
SACHTLER CORP. OF AMERICA (m & d & r)—C-172
STRAND ELECTRO CONTROLS (m)—C-175
THEATRE SERVICE & SUPPLY CORP. (d & r)—C-178
TVI (d)—C-180
UNION CONNECTOR CO. INC. (m)—C-180

0740-0200

Lighting Accessories

ANTON/BAUER INC. (m)—C-140
BARDWELL & McALISTER INC. (m)—C-142
BESTWEST GRIP & LIGHTING INC. (d)—C-143
WALTER BREWER CORP. (m & d)—C-144
THE CAMERA MART INC. (d & r)—C-145
CENTER VIDEO INDUSTRIAL CO. INC. (d)—C-146
CINEMILLS CORP. (m)—C-147
COLORTRAN INC. (m)—C-148
COMMUNICATION MARKETING & CONSULTING LTD. (m)—C-148
COMMUNICATIONS SYSTEMS GROUP (d & r)—C-148
COMPREHENSIVE VIDEO SUPPLY CORP. (d)—C-148
DESISTI LIGHTING/DESMAR CORP. (m)—C-150
EM ELECTRONICS INC. (d)—C-153
FREZZOLINI ELECTRONICS INC. (m & d)—C-154
ALAN GORDON ENTERPRISES INC. (d)—C-155
HALL ELECTRONICS INC. (d)—C-156
KEYLITE PSI (d & r)—C-159
KLIEGL BROS. UNIVERSAL ELECTRIC STAGE LIGHTING CO. INC. (m)—C-160
LIGHTING METHODS INC. (d)—C-161
LOWEL-LIGHT MANUFACTURING INC. (m & r)—C-162
LTM CORP. OF AMERICA (m)—C-162
MOLE-RICHARDSON CO. (m)—C-165
NAC INC. (d & r)—C-166
NALPAK VIDEO SALES INC. (m)—C-166
N.C.E. OF FLORIDA INC. (d & r)—C-166
L. E. NELSON SALES CORP./THORN-EMI (d)—C-166
OLESEN (d)—C-167
PACKAGED LIGHTING SYSTEMS INC. (m)—C-168
PEIRCE-PHELPS INC. (d)—C-168
SACHTLER CORP. OF AMERICA (m & d & r)—C-172
STEVENS TOWER CO. INC. (d & r)—C-175
STRAND ELECTRO CONTROLS (m)—C-175
STRAND LIGHTING INC. (m)—C-175
TEATRONICS INC. (m)—C-176
TEKNO INC. (d)—C-176
THEATRE SERVICE & SUPPLY CORP. (d)—C-178
TRI-EX TOWER CORP. (m & d)—C-179
TVI (d)—C-180

0740-0220
—connector plugs

ALLIED ELECTRONICS (d)—C-138
ALPHA WIRE CORP. (m)—C-139
BARDWELL & McALISTER INC. (m & d)—C-142
BESTWEST GRIP & LIGHTING INC. (d)—C-143
WALTER BREWER CORP. (d)—C-144
CINEMILLS CORP. (d)—C-147
DESISTI LIGHTING/DESMAR CORP. (m)—C-150
EM ELECTRONICS INC. (d)—C-153
FREZZOLINI ELECTRONICS INC. (m & d)—C-154
KEYLITE PSI (d & r)—C-159
KLIEGL BROS. UNIVERSAL ELECTRIC STAGE LIGHTING CO. INC. (m)—C-160
LEMO USA INC. (m & d)—C-161
LIGHTING METHODS INC. (d)—C-161
MOLE-RICHARDSON CO. (m)—C-165
L. E. NELSON SALES CORP./THORN-EMI (d)—C-166
ROSCO LABORATORIES INC. (m)—C-172
SACHTLER CORP. OF AMERICA (m & d & r)—C-172
STRAND ELECTRO CONTROLS (m)—C-175
THEATRE SERVICE & SUPPLY CORP. (d)—C-178
TVI (d)—C-180
UNION CONNECTOR CO. INC. (m)—C-180
VEAM (m)—C-182

0740-0240
—control boards

AMX CORP. (m)—C-140
WALTER BREWER CORP. (d)—C-144
COLORTRAN INC. (m)—C-148
DESISTI LIGHTING/DESMAR CORP. (m & d)—C-150
THE GREAT AMERICAN MARKET (m)—C-155
KEYLITE PSI (d & r)—C-159
KLIEGL BROS. UNIVERSAL ELECTRIC STAGE LIGHTING CO. INC. (m)—C-160
LIGHTING METHODS INC. (m)—C-161
MOLE-RICHARDSON CO. (m)—C-165
L. E. NELSON SALES CORP./THORN-EMI (d)—C-166
PACKAGED LIGHTING SYSTEMS INC. (m)—C-168
STRAND ELECTRO CONTROLS (m)—C-175
STRAND LIGHTING INC. (m)—C-175
TEATRONICS INC. (m)—C-176
THEATRE SERVICE & SUPPLY CORP. (d & r)—C-178
TVI (d)—C-180

0740-0260
—cyc lighting

BARDWELL & McALISTER INC. (m)—C-142
WALTER BREWER CORP. (d)—C-144
COLORTRAN INC. (m)—C-148
DESISTI LIGHTING/DESMAR CORP. (m & d)—C-150
KEYLITE PSI (d & r)—C-159
KLIEGL BROS. UNIVERSAL ELECTRIC STAGE LIGHTING CO. INC. (m)—C-160
LIGHTING METHODS INC. (m)—C-161
MOLE-RICHARDSON CO. (m)—C-165
L. E. NELSON SALES CORP./THORN-EMI (d)—C-166
PACKAGED LIGHTING SYSTEMS INC. (m)—C-168
STRAND ELECTRO CONTROLS (m)—C-175
STRAND LIGHTING INC. (m & d)—C-175
TEATRONICS INC. (d)—C-176
THEATRE SERVICE & SUPPLY CORP. (d & r)—C-178
TVI (d)—C-180

0740-0280
—diffusion, efx material

BARDWELL & McALISTER INC. (d)—C-142
BESTWEST GRIP & LIGHTING INC. (d)—C-143
WALTER BREWER CORP. (d)—C-144
CECO INTERNATIONAL CORP. (d)—C-146
CINEMILLS CORP. (m)—C-147
COLORTRAN INC. (m)—C-148
DEDO WEIGERT FILM GmbH (d)—C-150
DESISTI LIGHTING/DESMAR CORP. (d)—C-150
THE GREAT AMERICAN MARKET (m)—C-155
KEYLITE PSI (d)—C-159
KLIEGL BROS. UNIVERSAL ELECTRIC STAGE LIGHTING CO. INC. (m)—C-160
LIGHTING METHODS INC. (d)—C-161
MATTHEWS STUDIO EQUIPMENT GROUP INC. (m)—C-163
MOLE-RICHARDSON CO. (m)—C-165
L. E. NELSON SALES CORP./THORN-EMI (d)—C-166
PACKAGED LIGHTING SYSTEMS INC. (d)—C-168
ROSCO LABORATORIES INC. (m)—C-172
STRAND ELECTRO CONTROLS (m)—C-175
THEATRE SERVICE & SUPPLY CORP. (d)—C-178
TVI (d)—C-180

0740-0300
—dimmer packs

BESTWEST GRIP & LIGHTING INC. (d)—C-143
WALTER BREWER CORP. (d)—C-144
CINEMILLS CORP. (m)—C-147
COLORTRAN INC. (m)—C-148
DESISTI LIGHTING/DESMAR CORP. (m & d)—C-150
THE GREAT AMERICAN MARKET (d)—C-155
KEYLITE PSI (d)—C-159
KLIEGL BROS. UNIVERSAL ELECTRIC STAGE LIGHTING CO. INC. (m)—C-160
LIGHTING METHODS INC. (m)—C-161
MOLE-RICHARDSON CO. (m)—C-165
L. E. NELSON SALES CORP./THORN-EMI (d)—C-166
PACKAGED LIGHTING SYSTEMS INC. (m)—C-168
STRAND ELECTRO CONTROLS (m)—C-175
STRAND LIGHTING INC. (m)—C-175
TEATRONICS INC. (m)—C-176
THEATRE SERVICE & SUPPLY CORP. (d & r)—C-178
TVI (d)—C-180
UNION CONNECTOR CO. INC. (m)—C-180

0740-0320
—fader controls

BESTWEST GRIP & LIGHTING INC. (d)—C-143
WALTER BREWER CORP. (d)—C-144
COLORTRAN INC. (m)—C-148
DESISTI LIGHTING/DESMAR CORP. (m & d)—C-150
THE GREAT AMERICAN MARKET (m)—C-155
KEYLITE PSI (d)—C-159
KLIEGL BROS. UNIVERSAL ELECTRIC STAGE LIGHTING CO. INC. (m)—C-160
LIGHTING METHODS INC. (m)—C-161
MOLE-RICHARDSON CO. (m)—C-165
L. E. NELSON SALES CORP./THORN-EMI (d)—C-166
PACKAGED LIGHTING SYSTEMS INC. (m)—C-168
STRAND ELECTRO CONTROLS (m)—C-175
STRAND LIGHTING INC. (m)—C-175
TEATRONICS INC. (m)—C-176
THEATRE SERVICE & SUPPLY CORP. (d)—C-178
TVI (d)—C-180

0740-0340
—fill

ANTON/BAUER INC. (m)—C-140
BARDWELL & McALISTER INC. (m)—C-142
BESTWEST GRIP & LIGHTING INC. (d)—C-143
WALTER BREWER CORP. (d)—C-144
DESISTI LIGHTING/DESMAR CORP. (m)—C-150
FREZZOLINI ELECTRONICS INC. (m & d & r)—C-154
KEYLITE PSI (d)—C-159
KLIEGL BROS. UNIVERSAL ELECTRIC STAGE LIGHTING CO. INC. (m)—C-160
LIGHTING METHODS INC. (m)—C-161
LOWEL-LIGHT MANUFACTURING INC. (m & r)—C-162
LTM CORP. OF AMERICA (m)—C-162
MOLE-RICHARDSON CO. (m)—C-165
L. E. NELSON SALES CORP./THORN-EMI (d)—C-166
PACKAGED LIGHTING SYSTEMS INC. (m)—C-168
SACHTLER CORP. OF AMERICA (m & d & r)—C-172
STRAND ELECTRO CONTROLS (m)—C-175
THEATRE SERVICE & SUPPLY CORP. (d & r)—C-178
TVI (d)—C-180

0740-0360
—filters

ANTON/BAUER INC. (m)—C-140
BARDWELL & McALISTER INC. (d)—C-142
BESTWEST GRIP & LIGHTING INC. (d)—C-143
WALTER BREWER CORP. (d)—C-144
CINEMILLS CORP. (m)—C-147
COLORTRAN INC. (m)—C-148
CONTROL CONCEPTS CORP. (m)—C-149
DEDO WEIGERT FILM GmbH (d)—C-150
DESISTI LIGHTING/DESMAR CORP. (d)—C-150
FREZZOLINI ELECTRONICS INC. (m & d & r)—C-154
KEYLITE PSI (d)—C-159

KLIEGL BROS. UNIVERSAL ELECTRIC STAGE LIGHTING CO. INC. (m)—C-160
LIGHTING METHODS INC. (d)—C-161
MOLE-RICHARDSON CO. (m)—C-165
L. E. NELSON SALES CORP./THORN-EMI (d)—C-166
PACKAGED LIGHTING SYSTEMS INC. (d)—C-168
PERROT ENGINEERING LABS INC. (d)—C-168
ROSCO LABORATORIES INC. (m)—C-172
SACHTLER CORP. OF AMERICA (m & d & r)—C-172
STRAND ELECTRO CONTROLS (m)—C-175
THEATRE SERVICE & SUPPLY CORP. (d)—C-178
TIFFEN MANUFACTURING CORP. (m)—C-179
TVI (d)—C-180

0740-0380
—fixtures

BARDWELL & McALISTER INC. (m)—C-142
BESTWEST GRIP & LIGHTING INC. (d)—C-143
WALTER BREWER CORP. (d)—C-144
CINEMILLS CORP. (m)—C-147
COLORTRAN INC. (m)—C-148
COMPREHENSIVE VIDEO SUPPLY CORP. (d)—C-148
DESISTI LIGHTING/DESMAR CORP. (m)—C-150
FUSION ELECTRONICS INC. (d)—C-154
KEYLITE PSI (d)—C-159
KLIEGL BROS. UNIVERSAL ELECTRIC STAGE LIGHTING CO. INC. (m)—C-160
LIGHTING METHODS INC. (m)—C-161
LOWEL-LIGHT MANUFACTURING INC. (m & r)—C-182
MOLE-RICHARDSON CO. (m)—C-165
L. E. NELSON SALES CORP./THORN-EMI (d)—C-166
PACKAGED LIGHTING SYSTEMS INC. (m)—C-168
SACHTLER CORP. OF AMERICA (m & d & r)—C-172
STRAND ELECTRO CONTROLS (m)—C-175
STRAND LIGHTING INC. (m)—C-175
TEATRONICS INC. (d)—C-176
THEATRE SERVICE & SUPPLY CORP. (d & r)—C-178
TVI (d)—C-180

0740-0400
—gels

BARDWELL & McALISTER INC. (d)—C-142
BESTWEST GRIP & LIGHTING INC. (d)—C-143
WALTER BREWER CORP. (d)—C-144
CECO INTERNATIONAL CORP. (d)—C-146
CINEMILLS CORP. (m)—C-147
COLORTRAN INC. (m)—C-148
COMPREHENSIVE VIDEO SUPPLY CORP. (d)—C-148
DEDO WEIGERT FILM GmbH (d)—C-150
DESISTI LIGHTING/DESMAR CORP. (d)—C-150
FUSION ELECTRONICS INC. (d)—C-154
THE GREAT AMERICAN MARKET (m)—C-155
KEYLITE PSI (d)—C-159
KLIEGL BROS. UNIVERSAL ELECTRIC STAGE LIGHTING CO. INC. (m)—C-160
LIGHTING METHODS INC. (d)—C-161
LOWEL-LIGHT MANUFACTURING INC. (m & r)—C-162
MOLE-RICHARDSON CO. (m)—C-165
L. E. NELSON SALES CORP./THORN-EMI (d)—C-166
PACKAGED LIGHTING SYSTEMS INC. (d)—C-168
ROSCO LABORATORIES INC. (m)—C-172
STRAND ELECTRO CONTROLS (m)—C-175
THEATRE SERVICE & SUPPLY CORP. (d)—C-178
TVI (d)—C-180

0740-0420
—HMI, SI fixtures

BESTWEST GRIP & LIGHTING INC. (d)—C-143
WALTER BREWER CORP. (d)—C-144
CINEMILLS CORP. (m)—C-147
DESISTI LIGHTING/DESMAR CORP. (m)—C-150
FUSION ELECTRONICS INC. (d)—C-154
KEYLITE PSI (d & r)—C-159
LIGHTING METHODS INC. (d)—C-161
LTM CORP. OF AMERICA (m)—C-162
MOLE-RICHARDSON CO. (m)—C-165
L. E. NELSON SALES CORP./THORN-EMI (d)—C-166
SACHTLER CORP. OF AMERICA (m & d & r)—C-172
STRAND ELECTRO CONTROLS (m)—C-175
THEATRE SERVICE & SUPPLY CORP. (d)—C-178
TVI (d)—C-180

0740-0440
—key

BARDWELL & McALISTER INC. (m)—C-142
BESTWEST GRIP & LIGHTING INC. (d)—C-143
WALTER BREWER CORP. (d)—C-144
DESISTI LIGHTING/DESMAR CORP. (m)—C-150
KEYLITE PSI (d)—C-159
KLIEGL BROS. UNIVERSAL ELECTRIC STAGE LIGHTING CO. INC. (m)—C-160
LIGHTING METHODS INC. (m)—C-161
LOWEL-LIGHT MANUFACTURING INC. (m & r)—C-162
LTM CORP. OF AMERICA (m)—C-162
MOLE-RICHARDSON CO. (m)—C-165
L. E. NELSON SALES CORP./THORN-EMI (d)—C-166
PACKAGED LIGHTING SYSTEMS INC. (m)—C-168
THEATRE SERVICE & SUPPLY CORP. (d & r)—C-178
TVI (d)—C-180

0740-0460
—lamps

ANTON/BAUER INC. (m)—C-140
BARDWELL & McALISTER INC. (d)—C-142
BESTWEST GRIP & LIGHTING INC. (d)—C-143
WALTER BREWER CORP. (d)—C-144
CINEMILLS CORP. (m)—C-147
COLORTRAN INC. (m)—C-148
COMPREHENSIVE VIDEO SUPPLY CORP. (d)—C-148
DESISTI LIGHTING/DESMAR CORP. (d)—C-150
FREZZOLINI ELECTRONICS INC. (d)—C-154
FUSION ELECTRONICS INC. (d)—C-154
GTE PRODUCTS CORP. (m)—C-155
KEYLITE PSI (d & r)—C-159
KLIEGL BROS. UNIVERSAL ELECTRIC STAGE LIGHTING CO. INC. (m)—C-160
LIGHTING METHODS INC. (d)—C-161
LOWEL-LIGHT MANUFACTURING INC. (m & r)—C-162
LTM CORP. OF AMERICA (m)—C-162
MOLE-RICHARDSON CO. (m)—C-165
L. E. NELSON SALES CORP./THORN-EMI (d)—C-166
OSRAM CORP. (m)—C-167
PACKAGED LIGHTING SYSTEMS INC. (d)—C-168
PERROT ENGINEERING LABS INC. (d)—C-168
SACHTLER CORP. OF AMERICA (m & d & r)—C-172
STRAND ELECTRO CONTROLS (m)—C-175
TEATRONICS INC. (d)—C-176
TEK MEDIA SUPPLY CO. (d)—C-176
TEKNO INC. (d)—C-176
THEATRE SERVICE & SUPPLY CORP. (d)—C-178
TVI (d)—C-180

0740-0500
—quartz fixtures

BARDWELL & McALISTER INC. (m)—C-142
BESTWEST GRIP & LIGHTING INC. (d)—C-143
WALTER BREWER CORP. (d)—C-144
COLORTRAN INC. (m)—C-148
DEDO WEIGERT FILM GmbH (m & d & r)—C-150
DEDOTEC USA INC. (m)—C-150
DESISTI LIGHTING/DESMAR CORP. (m)—C-150
EM ELECTRONICS INC. (d)—C-153
FUSION ELECTRONICS INC. (d)—C-154
THE GREAT AMERICAN MARKET (m)—C-155
KEYLITE PSI (d & r)—C-159
KLIEGL BROS. UNIVERSAL ELECTRIC STAGE LIGHTING CO. INC. (m)—C-160
LIGHTING METHODS INC. (m)—C-161
LOWEL-LIGHT MANUFACTURING INC. (m & r)—C-182
LTM CORP. OF AMERICA (m)—C-162
L. E. NELSON SALES CORP./THORN-EMI (d)—C-166
PACKAGED LIGHTING SYSTEMS INC. (m)—C-168
SACHTLER CORP. OF AMERICA (m & d & r)—C-172
STRAND ELECTRO CONTROLS (m)—C-175
TEATRONICS INC. (d)—C-176
THEATRE SERVICE & SUPPLY CORP. (d & r)—C-178
TVI (d)—C-180

0740-0520
—stands, rigging

BARDWELL & McALISTER INC. (m)—C-142
BESTWEST GRIP & LIGHTING INC. (d)—C-143
WALTER BREWER CORP. (d)—C-144
COLORTRAN INC. (m)—C-148
DEDO WEIGERT FILM GmbH (d)—C-150
DESISTI LIGHTING/DESMAR CORP. (m)—C-150
FREZZOLINI ELECTRONICS INC. (d)—C-154
KEYLITE PSI (d)—C-159
KLIEGL BROS. UNIVERSAL ELECTRIC STAGE LIGHTING CO. INC. (m)—C-160
LIGHTING METHODS INC. (d)—C-161
LOWEL-LIGHT MANUFACTURING INC. (m & r)—C-162
LTM CORP. OF AMERICA (m)—C-162
MATTHEWS STUDIO EQUIPMENT GROUP INC. (m)—C-163
L. E. NELSON SALES CORP./THORN-EMI (d)—C-166
PACKAGED LIGHTING SYSTEMS INC. (m)—C-168
SACHTLER CORP. OF AMERICA (m & d & r)—C-172
STRAND ELECTRO CONTROLS (m)—C-175
STRAND LIGHTING INC. (m)—C-175
TEATRONICS INC. (d)—C-176
THEATRE SERVICE & SUPPLY CORP. (d & r)—C-178
TVI (d)—C-180

0740-0540
—transformers

ALPHA TECHNOLOGIES INC. (m)—C-139
WALTER BREWER CORP. (d)—C-144
C.I. TRANSFORMER CO. (m)—C-144
EM ELECTRONICS INC. (d)—C-153
PACKAGED LIGHTING SYSTEMS INC. (m)—C-168
SACHTLER CORP. OF AMERICA (m & d & r)—C-172

0740-0560
Lights, Studio Warning

COMMUNICATION MARKETING & CONSULTING LTD. (m)—C-148
COMPREHENSIVE VIDEO SUPPLY CORP. (d)—C-148
FIDELIPAC CORP. (m)—C-153
PACKAGED LIGHTING SYSTEMS INC. (m)—C-168
PEIRCE-PHELPS INC. (d)—C-168
QUALITY VIDEO SUPPLY CORP. (m & d)—C-170
STRAND ELECTRO CONTROLS (m)—C-175

0740-0580
Rectifiers

C.I. TRANSFORMER CO. (m)—C-144
EEV CANADA LTD. (m)—C-152
FUSION ELECTRONICS INC. (d)—C-154
PEIRCE-PHELPS INC. (d)—C-168
POWER CONVERSION PRODUCTS INC. (m)—C-169
QUALITY RF SERVICES INC. (d)—C-170
QUALITY VIDEO SUPPLY CORP. (m & d)—C-170
RICHARDSON ELECTRONICS LTD. (m & d)—C-171
SEI ELECTRONICS (d)—C-173

0740-0600
—SCR

EEV CANADA LTD. (m)—C-152
KLIEGL BROS. UNIVERSAL ELECTRIC STAGE LIGHTING CO. INC. (m)—C-160
QUALITY RF SERVICES INC. (d)—C-170
RICHARDSON ELECTRONICS LTD. (m & d & r)—C-171
STRAND ELECTRO CONTROLS (m)—C-175
TEATRONICS INC. (d)—C-176

0740-0620
—power (semiconductor)

WALTER BREWER CORP. (d)—C-144
EEV CANADA LTD. (m)—C-152
QUALITY RF SERVICES INC. (d)—C-170
RICHARDSON ELECTRONICS LTD. (m & d)—C-171

0740-0640
Switcher Lighting Kits

WALTER BREWER CORP. (d)—C-144
PEIRCE-PHELPS INC. (d)—C-168
QUALITY VIDEO SUPPLY CORP. (d)—C-170
STRAND ELECTRO CONTROLS (m)—C-175
THEATRE SERVICE & SUPPLY CORP. (d)—C-178

0750 MOBILE EQUIPMENT & SUPPLIES

0750-0020
Aerial Lift Buckets

ADAPT COMMUNICATION SUPPLY CO. INC. (d)—C-137

WALTER BREWER CORP. (d)—C-144
CAM INDUSTRIES (m & d)—C-145
THE GEORGE-INGRAHAM CORP. (d)—C-155
HOLAN EQUIPMENT (m & r)—C-157
IEC CO. (m & d & r)—C-157
KLEIN TOOLS INC. (m)—C-160
QUALITY VIDEO SUPPLY CORP. (d)—C-170
SERVICE MANUFACTURING CO. (d)—C-173
SIMON-TELELECT INC. (m)—C-174
STANDARD TRUCK & EQUIPMENT CO. INC. (d)—C-175
TELSTA (m)—C-178
TIME MANUFACTURING CO. (m)—C-179
UTILITY BODY CO. (m)—C-180
WALDON/UEC (m)—C-183

0750-0040

Batteries & Accessories

ADAPT COMMUNICATION SUPPLY CO. INC. (d)—C-137
ALEXANDER BATTERIES (m)—C-138
ALLIED ELECTRONICS (d)—C-138
ANTENNA TECHNOLOGY (d)—C-140
ANTON/BAUER INC. (m)—C-140
AUDIOVISUAL INC. (d)—C-142
WALTER BREWER CORP. (d)—C-144
BROADCAST MICROWAVE SERVICES INC. (m)—C-144
CABLE CONVERTER SERVICES CORP. (d)—C-144
THE CAMERA MART INC. (d)—C-145
CAVECO EQUIPMENT LTD. (d)—C-146
CCS CORP. (d)—C-146
CENTER VIDEO INDUSTRIAL CO. INC. (d)—C-146
CHRISTIE ELECTRIC CORP. (m)—C-147
CINEMA PRODUCTS CORP. (m & d)—C-147
CINE 60 INC. (m)—C-147
COMMUNICATION MARKETING & CONSULTING LTD. (m)—C-148
CUSHCRAFT CORP. (m)—C-149
DROP SHOP LTD. INC. (d)—C-151
FREZZOLINI ELECTRONICS INC. (m & r & d)—C-154
G & M POWER PRODUCTS INC. (m & d & r)—C-154
ALAN GORDON ENTERPRISES INC. (d)—C-155
HOLZBERG INC. (d)—C-157
JOHNSON CONTROLS INC. (m)—C-159
KEYLITE PSI (d)—C-159
LANDY ASSOCIATES INC. (d)—C-160
MOLE-RICHARDSON CO. (m)—C-165
PEIRCE-PHELPS INC. (d)—C-168
PEP INC. (m)—C-168
PERROT ENGINEERING LABS INC. (m & r)—C-168
POWER CONVERSION PRODUCTS INC. (m)—C-169
PRO BATTERY INC. (m)—C-170
QUALITY VIDEO SUPPLY CORP. (d)—C-170
RF TECHNOLOGIES (d)—C-171
SACHTLER CORP. OF AMERICA (m & d & r)—C-172
SEI ELECTRONICS (d)—C-173

0750-0060
—batteries

ADAPT COMMUNICATION SUPPLY CO. INC. (d)—C-137
ALEXANDER BATTERIES (m)—C-138
ANTON/BAUER INC. (m)—C-140
WALTER BREWER CORP. (d)—C-144
CABLE CONVERTER SERVICES CORP. (d)—C-144
CCS CORP. (d)—C-146
CENTURY PRECISION OPTICS (d)—C-146
CINEMA PRODUCTS CORP. (m & d)—C-147
CUSHCRAFT CORP. (m)—C-149
DROP SHOP LTD. INC. (d)—C-151
EM ELECTRONICS INC. (d)—C-153
FREZZOLINI ELECTRONICS INC. (m & r & d)—C-154
G & M POWER PRODUCTS INC. (m & d & r)—C-154
JOHNSON CONTROLS INC. (m)—C-159
MOLE-RICHARDSON CO. (m)—C-165
PERROT ENGINEERING LABS INC. (m & r)—C-168
POWER CONVERSION PRODUCTS INC. (d)—C-169
PRO BATTERY INC. (m)—C-170
RF TECHNOLOGIES (d)—C-171
RMS ELECTRONICS INC./CATV DIV. (d)—C-171
SACHTLER CORP. OF AMERICA (m & d & r)—C-172
SEI ELECTRONICS (d)—C-173

0750-0080
—batteries—lead-acid

ALEXANDER BATTERIES (m)—C-138
ALLIED ELECTRONICS (d)—C-138
WALTER BREWER CORP. (d)—C-144
CABLE CONVERTER SERVICES CORP. (d)—C-144
CCS CORP. (d)—C-146
CENTURY PRECISION OPTICS (d)—C-146
EM ELECTRONICS INC. (d)—C-153
FREZZOLINI ELECTRONICS INC. (m & d & r)—C-154
JOHNSON CONTROLS INC. (m)—C-159
PERROT ENGINEERING LABS INC. (s)—C-168
POWER CONVERSION PRODUCTS INC. (d)—C-169
PRO BATTERY INC. (m)—C-170
RF TECHNOLOGIES (d)—C-171
SEI ELECTRONICS (d)—C-173

0750-0100
—batteries—nicad

ALEXANDER BATTERIES (m)—C-138
ALLIED ELECTRONICS (d)—C-138
WALTER BREWER CORP. (d)—C-144
CABLE CONVERTER SERVICES CORP. (d)—C-144
CCS CORP. (d)—C-146
CENTURY PRECISION OPTICS (d)—C-146
CINEMA PRODUCTS CORP. (m)—C-147
CINE 60 INC. (m)—C-147
CUSHCRAFT CORP. (m)—C-149
DEDO WEIGERT FILM GmbH (d)—C-150
EM ELECTRONICS INC. (d)—C-153
FREZZOLINI ELECTRONICS INC. (m & d & r)—C-154
G & M POWER PRODUCTS INC. (m & d & r)—C-154
PERROT ENGINEERING LABS INC. (m & r)—C-168
PRO BATTERY INC. (m)—C-170
SEI ELECTRONICS (d)—C-173

0750-0120
—batteries—silver-zinc

ALLIED ELECTRONICS (d)—C-138
WALTER BREWER CORP. (d)—C-144
CABLE CONVERTER SERVICES CORP. (d)—C-144
CCS CORP. (d)—C-146
CENTURY PRECISION OPTICS (d)—C-146
EM ELECTRONICS INC. (d)—C-153
PERROT ENGINEERING LABS INC. (m & r)—C-168
PRO BATTERY INC. (m)—C-170
SEI ELECTRONICS (d)—C-173

0750-0140
—belts

ALEXANDER BATTERIES (m)—C-138
WALTER BREWER CORP. (d)—C-144
CENTURY PRECISION OPTICS (d)—C-146
CINEMA PRODUCTS CORP. (d)—C-147
DEDO WEIGERT FILM GmbH (d)—C-150
FREZZOLINI ELECTRONICS INC. (m & d & r)—C-154
G & M POWER PRODUCTS INC. (m & d & r)—C-154
JUST DROP (d)—C-159
KEYLITE PSI (d)—C-159
MOLE-RICHARDSON CO. (m)—C-165
PERROT ENGINEERING LABS INC. (m & r)—C-168
PRO BATTERY INC. (d)—C-170
RF TECHNOLOGY INC. (d)—C-171
SEI ELECTRONICS (d)—C-173

0750-0160
—chargers

ALEXANDER BATTERIES (m)—C-138
ALLIED ELECTRONICS (d)—C-138
WALTER BREWER CORP. (d)—C-144
BROADCAST MICROWAVE SERVICES INC. (m)—C-144
C.I. TRANSFORMER CO. (m)—C-144
CENTURY PRECISION OPTICS (d)—C-146
CHRISTIE ELECTRIC CORP. (m)—C-147
CINE 60 INC. (m)—C-147
DEDO WEIGERT FILM GmbH (d)—C-150
DESISTI LIGHTING/DESMAR CORP. (d)—C-150
FREZZOLINI ELECTRONICS INC. (m & d & r)—C-154
G & M POWER PRODUCTS INC. (m & d & r)—C-154
MOLE-RICHARDSON CO. (m)—C-165
PERROT ENGINEERING LABS INC. (m & r)—C-168
POWER CONVERSION PRODUCTS INC. (m)—C-169
PRO BATTERY INC. (d)—C-170
RF TECHNOLOGIES (d)—C-171
RF TECHNOLOGY INC. (d)—C-171
RMS ELECTRONICS INC./CATV DIV. (d)—C-171
SACHTLER CORP. OF AMERICA (m & d & r)—C-172
SEI ELECTRONICS (d)—C-173

0750-0180
—checker

ALEXANDER BATTERIES (m)—C-138
WALTER BREWER CORP. (d)—C-144
CENTURY PRECISION OPTICS (d)—C-146
DEDO WEIGERT FILM GmbH (d)—C-150
FREZZOLINI ELECTRONICS INC. (m & d & r)—C-154
PRO BATTERY INC. (d)—C-170

0750-0200
—packs/eng

ALEXANDER BATTERIES (m)—C-138
WALTER BREWER CORP. (d)—C-144
CENTURY PRECISION OPTICS (d)—C-146
CINEMA PRODUCTS CORP. (m)—C-147
CINE 60 INC. (m)—C-147
DEDO WEIGERT FILM GmbH (d)—C-150
E-N-G MOBILE SYSTEMS INC. (m & d)—C-153
FREZZOLINI ELECTRONICS INC. (m & d & r)—C-154
G & M POWER PRODUCTS INC. (m & d & r)—C-154
MOLE-RICHARDSON CO. (m)—C-165
PERROT ENGINEERING LABS INC. (m & r)—C-168
PRO BATTERY INC. (d)—C-170
RF TECHNOLOGY INC. (d)—C-171

0750-0220
—packs/lighting

ALEXANDER BATTERIES (m)—C-138
WALTER BREWER CORP. (d)—C-144
CENTURY PRECISION OPTICS (d)—C-146
CINE 60 INC. (m)—C-147
DEDO WEIGERT FILM GmbH (d)—C-150
DESISTI LIGHTING/DESMAR CORP. (m & d)—C-150
FREZZOLINI ELECTRONICS INC. (m & d & r)—C-154
G & M POWER PRODUCTS INC. (m & d & r)—C-154
MOLE-RICHARDSON CO. (m)—C-165
PERROT ENGINEERING LABS INC. (m & r)—C-168
PRO BATTERY INC. (d)—C-170

0750-0240
—pack/test instruments

ALEXANDER BATTERIES (m)—C-138
FREZZOLINI ELECTRONICS INC. (m & d & r)—C-154
PERROT ENGINEERING LABS INC. (m & r)—C-168
PRO BATTERY INC. (d)—C-170

0750-0260

Bucket Lifts & Platforms

BESTWEST GRIP & LIGHTING INC. (d)—C-143
WALTER BREWER CORP. (d)—C-144
CAM INDUSTRIES (m & d)—C-145
THE GEORGE-INGRAHAM CORP. (d)—C-155
HOLAN EQUIPMENT (m & r)—C-157
IEC CO. (m & d & r)—C-157
SERVICE MANUFACTURING CO. (d)—C-173
SIMON-TELELECT INC. (m)—C-174
STANDARD TRUCK & EQUIPMENT CO. INC (d)—C-175
TELSTA (m)—C-178
THEATRE SERVICE & SUPPLY CORP. (d & r)—C-178
TIME MANUFACTURING CO. (m)—C-179
TVI (d)—C-180
UTILITY BODY CO. (m)—C-180
WALDON/UEC (m)—C-183

0750-0280

Cases, Portable Equipment

AARMOR CASE (m)—C-137
ANVIL CASES (m)—C-141
BESTWEST GRIP & LIGHTING INC. (d)—C-143
WALTER BREWER CORP. (d)—C-144
CALZONE CASE CO. (m)—C-145
THE CAMERA MART INC. (d)—C-145
CENTER VIDEO INDUSTRIAL CO. INC. (d)—C-146
COMMUNICATION MARKETING & CONSULTING LTD. (m)—C-148
COMMUNICATIONS SYSTEMS GROUP (d & r)—C-148
DEDO WEIGERT FILM GmbH (d)—C-150
DROP SHOP LTD. INC. (d)—C-151
EXCALIBUR INDUSTRIES INC. (m)—C-153
FERNO-WASHINGTON INC. (m)—C-153
FREZZOLINI ELECTRONICS INC. (d)—C-154
THE GEORGE-INGRAHAM CORP. (d)—C-155
ALAN GORDON ENTERPRISES INC. (d)—C-155
THE GREAT AMERICAN MARKET (d)—C-155
H & E MICRO-TRAK CORP. (m)—C-156
HARDIGG CASES (m)—C-156
JENSEN TOOLS INC. (m & d)—C-159
JUST DROP (d)—C-159
KLEIN TOOLS INC. (m)—C-160
KLIEGL BROS. UNIVERSAL ELECTRIC STAGE LIGHTING CO. INC. (m)—C-160
LANDY ASSOCIATES INC. (d)—C-160
MOLE-RICHARDSON CO. (m)—C-165
O'CONNOR ENGINEERING LABS (d)—C-167
PACKAGED LIGHTING SYSTEMS INC. (m)—C-168
PEIRCE-PHELPS INC. (d)—C-168
SCHUESSLER CASE CO. INC. (m)—C-172

STAR CASE MANUFACTURING CO. (m)—C-175
TECHNI-TOOL INC. (d)—C-176
THEATRE SERVICE & SUPPLY CORP. (d)—C-178
THERMODYNE INTERNATIONAL LTD. (m)—C-178
VIKING CASES (m)—C-182

0750-0300
Consoles & Mobile Studios

AUDIOVISUAL INC. (d)—C-142
BAF COMMUNICATIONS CORP. (m & r)—C-142
BROADCAST AUDIO CORP. (m)—C-144
CENTURY PRECISION OPTICS (d)—C-146
COMMUNICATIONS SYSTEMS GROUP (d & r)—C-148
EMCOR PRODUCTS/CRENLO INC. (m)—C-153
THE GRASS VALLEY GROUP INC. (m)—C-155
H & E MICRO-TRAK CORP. (m)—C-156
MOLE-RICHARDSON CO. (m)—C-165
PACKAGED LIGHTING SYSTEMS INC. (m)—C-168
PEIRCE-PHELPS INC. (d)—C-168
STAR CASE MANUFACTURING CO. (m)—C-175
TELE-MEASUREMENTS INC. (d)—C-177
WHEATSTONE CORP. (m)—C-183
WINSTED CORP. (m)—C-184

0750-0340
Helicopters

MICROWAVE RADIO CORP. (m)—C-164
VIDEOLAB (m)—C-182

0750-0360
—ENG systems

AUDIO DEVELOPMENTS LTD. (m)—C-141
BAF COMMUNICATIONS CORP. (m)—C-142
BROADCAST MICROWAVE SERVICES INC. (m)—C-144
THE CAMERA MART INC. (d)—C-145
E-N-G MOBILE SYSTEMS INC. (m & d)—C-153
LEADER INSTRUMENTS CORP. (m)—C-161
MARTI ELECTRONICS INC. (m)—C-163
MICROWAVE RADIO CORP. (m)—C-164
NUCOMM INC. (m & d & r)—C-115
RF TECHNOLOGY INC. (m)—C-171
ROSCOR CORP. (d)—C-172
SHOOK ELECTRONICS USA INC. (m)—C-173
TELE-MEASUREMENTS INC. (d)—C-177
VIDEOLAB (m)—C-182

0750-0380
—stabilizers

DEDO WEIGERT FILM GmbH (d)—C-150
SCHWEM TECHNOLOGY (m)—C-172

0750-0400
Mobile Units

A.F. ASSOCIATES INC. (m)—C-137
WALTER BREWER CORP. (d)—C-144
THE CAMERA MART INC. (d)—C-145
CENTURY PRECISION OPTICS (d)—C-146
COMMUNICATIONS SYSTEMS GROUP (d & r)—C-148
E-N-G MOBILE SYSTEMS INC. (m & d)—C-153
FREZZOLINI ELECTRONICS INC. (m & d & r)—C-154
MIDWEST COMMUNICATIONS CORP. (m)—C-164
MOBILE-CAM PRODUCTS (m)—C-165
PANASONIC COMMUNICATIONS & SYSTEMS CO. (m)—C-168
PESA AMERICA INC. (m)—C-168
SHOOK ELECTRONICS USA INC. (m)—C-173
WOLF COACH INC. (m)—C-184

0750-0420
—Portable Production Consoles

THE GRASS VALLEY GROUP INC. (m)—C-155
PACKAGED LIGHTING SYSTEMS INC. (m)—C-168
PEIRCE-PHELPS INC. (m & d)—C-168
SOUNDCRAFT ELECTRONICS INC. (m)—C-174
WHEATSTONE CORP. (m)—C-183
WINSTED CORP. (m)—C-184

0750-0440
Production Trucks

BAF COMMUNICATIONS CORP. (m & r)—C-142
BESTWEST GRIP & LIGHTING INC. (d)—C-143
E-N-G MOBILE SYSTEMS INC. (m & d)—C-153
HOLAN EQUIPMENT (m & r)—C-157
KEYLITE PSI (d)—C-159
MIDWEST COMMUNICATIONS CORP. (m)—C-164
PESA AMERICA INC. (m)—C-168
ROSCOR CORP. (m & d)—C-172
SERVICE MANUFACTURING CO. (m)—C-173
SHOOK ELECTRONICS USA INC. (m)—C-173
TELE-MEASUREMENTS INC. (d)—C-177
TELEVISION ENGINEERING CORP. (m)—C-178
WOLF COACH INC. (m)—C-184

0750-0460
Radio Communications Equipment

BAF COMMUNICATIONS CORP. (d)—C-142
BESTWEST GRIP & LIGHTING INC. (d)—C-143
CAVECO EQUIPMENT LTD. (d)—C-146
CECO COMMUNICATIONS INC. (d)—C-146
HARRIS FARINON (m & r)—C-156
HOLZBERG INC. (d)—C-157
ITERA/BELMOOR (m)—C-158
JENSEN TOOLS INC. (m)—C-159
MOTOROLA INC. (m)—C-165
NUCOMM INC. (m & d & r)—C-115
REACH ELECTRONICS INC. (m)—C-171
SCALA ELECTRONIC CORP. (m)—C-172
SWINTEK ENTERPRISES INC. (m)—C-175
TELE-MEASUREMENTS INC. (d)—C-177
T.F.T. INC. (m)—C-178

0750-0480
—receivers

HARRIS FARINON (m & r)—C-156
MARTI ELECTRONICS INC. (m)—C-163
MOTOROLA INC. (m)—C-165
NUCOMM INC. (m, d & r)—C-115
SWINTEK ENTERPRISES INC. (m)—C-175
T.F.T. INC. (m)—C-178

0750-0500
—transmitters

HARRIS FARINON (m & r)—C-156
MARTI ELECTRONICS INC. (m)—C-163
MOTOROLA INC. (m)—C-165
NUCOMM INC. (m & d & r)—C-115
SWINTEK ENTERPRISES INC. (m)—C-175
T.F.T. INC. (m)—C-178
VERSA-COUNT INC. (m)—C-182

0750-0520
STLs

ARTEL COMMUNICATIONS CORP. (m)—C-141
BROADCAST MICROWAVE SERVICES INC. (m)—C-144
HOLZBERG INC. (d)—C-157
MARTI ELECTRONICS INC. (m)—C-163
MICROWAVE RADIO CORP. (m)—C-164
NUCOMM INC. (m & d & r)—C-115
RF TECHNOLOGY INC. (m)—C-171
T.F.T. INC. (m)—C-178
WEGENER COMMUNICATIONS INC. (m)—C-183

0750-0540
—fibereptic

ARTEL COMMUNICATIONS CORP. (m)—C-141
PREFORMED LINE PRODUCTS CO. (m)—C-169
RF TECHNOLOGY INC. (m)—C-171
TELE-MEASUREMENTS INC. (d)—C-177
WEGENER COMMUNICATIONS INC. (m)—C-183

0750-0560
—microwave

BROADCAST MICROWAVE SERVICES INC. (m)—C-144
HARRIS FARINON (m & r)—C-156
MICROWAVE RADIO CORP. (m)—C-164
MOTOROLA INC. (m)—C-165
NUCOMM INC. (m, d & r)—C-115
RF TECHNOLOGY INC. (m)—C-171
T.F.T. INC. (m)—C-178
WEGENER COMMUNICATIONS INC. (m)—C-183

0750-0580
—satellite

ANDREW CORP. (m)—C-140
BAF COMMUNICATIONS CORP. (m)—C-142
COMTECH ANTENNA SYSTEMS INC. (m)—C-148
HARRIS FARINON (m & r)—C-156
WEGENER COMMUNICATIONS INC. (m)—C-183

0750-0600
—telco

JUST DROP (d)—C-159
QEI CORP. (m & d)—C-170

0750-0620
—waveguide

BAF COMMUNICATIONS CORP. (d)—C-142
RF TECHNOLOGY INC. (m)—C-171

0750-0640
Trailers

ANDREW CORP. (m)—C-140
ANTHONY'S MANUFACTURING SERVICE (m & d & r)—C-140
BAF COMMUNICATIONS CORP. (m)—C-142
LARRY BORSON CO. (d)—C-143
CATV SERVICES INC. (d)—C-145
DEVINE'S MACHINE & DESIGN INC. (d & m)—C-150
KEYLITE PSI (d)—C-159
PESA AMERICA INC. (m)—C-168
SHOOK ELECTRONICS USA INC. (m)—C-173
STANDARD TRUCK & EQUIPMENT CO. INC. (d)—C-175
TELSTA (m)—C-178
WOLF COACH INC. (m)—C-184

0750-0660
Truck Bodies & Accessories

ADRIAN STEEL CO. (m)—C-137
ANTHONY'S MANUFACTURING SERVICE (m & d & r)—C-140
BAF COMMUNICATIONS CORP. (m)—C-142
COMMUNICATIONS SYSTEMS GROUP (d & r)—C-148
GMP (m & r)—C-155
HOLAN EQUIPMENT (m & r)—C-157
HOLZBERG INC. (d)—C-157
KEYLITE PSI (d)—C-159
SERVICE MANUFACTURING CO. (m)—C-173
SIMON-TELELECT INC. (m)—C-174
STAHL (m)—C-174
STANDARD TRUCK & EQUIPMENT CO. INC. (d)—C-175
TAILGATER INC. (m)—C-176
TELSTA (m)—C-178
UTILITY BODY CO. (m)—C-180

0750-0700
Vans & Mobile Units

ADRIAN STEEL CO. (m)—C-137
BAF COMMUNICATIONS CORP. (m)—C-142
BESTWEST GRIP & LIGHTING INC. (d)—C-143
COMMUNICATIONS SYSTEMS GROUP (d & r)—C-148
E-N-G MOBILE SYSTEMS INC. (m & d)—C-153
HOLZBERG INC. (d)—C-157
KEYLITE PSI (d)—C-159
MOBILE-CAM PRODUCTS (m)—C-165
PANASONIC COMMUNICATIONS & SYSTEMS CO. (m)—C-168
PEIRCE-PHELPS INC. (d)—C-168
PESA AMERICA INC. (m)—C-168
ROSCOR CORP. (m & d)—C-172
SHOOK ELECTRONICS USA INC. (d)—C-173
STANDARD TRUCK & EQUIPMENT CO. INC. (d)—C-175
TELE-MEASUREMENTS INC. (d)—C-177
TELEVISION ENGINEERING CORP. (m)—C-178
TELSTA (m)—C-178
WALDON/UEC (m)—C-183
WOLF COACH INC. (m)—C-184

0750-0720
—eng/reng remote

BAF COMMUNICATIONS CORP. (m)—C-142
E-N-G MOBILE SYSTEMS INC. (m & d)—C-153
MARTI ELECTRONICS INC. (m)—C-163
MOBILE-CAM PRODUCTS (m)—C-165
PANASONIC COMMUNICATIONS & SYSTEMS CO. (m)—C-168
PESA AMERICA INC. (m)—C-168
SHOOK ELECTRONICS USA INC. (m)—C-173
TELEVISION ENGINEERING CORP. (m)—C-178
WOLF COACH INC. (m)—C-184

0750-0740
—vans with ladders

ADRIAN STEEL CO. (m)—C-137
BAF COMMUNICATIONS CORP. (m)—C-142
CAM INDUSTRIES (m & d)—C-145
E-N-G MOBILE SYSTEMS INC. (m & d)—C-153
MOBILE-CAM PRODUCTS (m)—C-165
PESA AMERICA INC. (m)—C-168
SERVICE MANUFACTURING CO. (d)—C-173
STAHL (m)—C-174
STANDARD TRUCK & EQUIPMENT CO. INC. (d)—C-175
TELEVISION ENGINEERING CORP. (m)—C-178
UTILITY BODY CO. (m)—C-180

0750-0760
—video production

A.F. ASSOCIATES INC. (m)—C-137
BAF COMMUNICATIONS CORP. (m)—C-142
KEYLITE PSI (d)—C-159
MIDWEST COMMUNICATIONS CORP. (m)—C-164
MOBILE-CAM PRODUCTS (m)—C-165
PESA AMERICA INC. (m)—C-168
SHOOK ELECTRONICS USA INC. (m)—C-173
TELEVIDEO SAN DIEGO (m)—C-178
TELEVISION ENGINEERING CORP. (m)—C-178
WOLF COACH INC. (m)—C-184

0760 STUDIO SUPPORT EQUIPMENT

0760-0020
Alarms

BIRD ELECTRONIC CORP. (m & d)—C-143
COMMUNICATION MARKETING & CONSULTING LTD. (m)—C-148
MOTOROLA INC. (m)—C-165
VIDEO ACCESSORY CORP. (m)—C-182

0760-0040
—carrier

BIRD ELECTRONIC CORP. (m & d)—C-143
COAXIAL DYNAMICS INC. (m)—C-148

0760-0060
—fault

BIRD ELECTRONIC CORP. (m & d)—C-143
COAXIAL DYNAMICS INC. (m)—C-148
QUALITY VIDEO SUPPLY CORP. (d)—C-170
VIDEO ACCESSORY CORP. (m)—C-182

0760-0080
—tower light

ROHN (m)—C-171
STEVENS TOWER CO. INC. (d & r)—C-175

0760-0100
—warning systems

COAXIAL DYNAMICS INC. (m)—C-148
MOTOROLA INC. (m)—C-165
VIDEO ACCESSORY CORP. (m)—C-182

0760-0120
Automatic Programming Equipment

ALAMAR ELECTRONICS USA INC. (m)—C-138
IGM COMMUNICATIONS (m)—C-157
ODETICS BROADCAST (m)—C-167
T. R. PITTS CO. (m)—C-169
SCHAFER WORLD COMMUNICATIONS (m)—C-172
TAPE-ATHON CORP. (m)—C-176
TELEDAC INC. (m & d)—C-177
TELE-ENGINEERING CORP. (m)—C-177
TEXSCAN CORP. (m)—C-178
VIDEO DATA SYSTEMS (m)—C-182

0760-0140
—news

ALAMAR ELECTRONICS USA INC. (m)—C-138
TELEDAC INC. (m & d)—C-177
VIDEO DATA SYSTEMS (m)—C-182

0760-0160
—weather

TELEDAC INC. (m & d)—C-177
TEXAS ELECTRONICS INC. (m)—C-178
VIDEO DATA SYSTEMS (m)—C-182

0760-0180
Automation Controls & Systems

ALAMAR ELECTRONICS USA INC. (m)—C-138
ANDREW CORP. (m)—C-140
HALLIKAINEN & FRIENDS INC. (m)—C-156
IGM COMMUNICATIONS (m)—C-157
MOTOROLA INC. (m)—C-165
ODETICS BROADCAST (m)—C-167
PHOTOGRAPHIC EQUIPMENT SERVICE INC. (m)—C-168
SCHAFER WORLD COMMUNICATIONS (m)—C-172

0760-0200
—lighting

KEYLITE PSI (d)—C-159
MOLE-RICHARDSON CO. (m)—C-165
SEI ELECTRONICS (d)—C-173

0760-0220
—logging

ALAMAR ELECTRONICS USA INC. (m)—C-138
HALLIKAINEN & FRIENDS INC. (m)—C-156
IGM COMMUNICATIONS (m)—C-157

0760-0240
Blowers & Fans

ALLIED ELECTRONICS (d)—C-138
AMCO ENGINEERING CO. (m)—C-139
EMCOR PRODUCTS/CRENLO INC. (m)—C-153
MOLE-RICHARDSON CO. (m)—C-165
SEI ELECTRONICS (d)—C-173

0760-0260
Cabinets, Consoles & Equipment Racks

AARMOR CASE (m)—C-137
ALLIED ELECTRONICS (d)—C-138
AMCO ENGINEERING CO. (m)—C-139
ANIXTER CABLE TV (CANADA) (d)—C-140
ARBEN DESIGN (m)—C-141
ATLAS/SOUNDOLIER (m)—C-141
AUDIO BROADCAST GROUP INC. (d)—C-141
AUDIOVISUAL INC. (d)—C-142
BROADCAST ELECTRONICS INC. (m & r)—C-144
CALZONE CASE CO. (m)—C-145
THE CAMERA MART INC. (d)—C-145
CENTER VIDEO INDUSTRIAL CO. INC. (d)—C-146
COMMUNICATION MARKETING & CONSULTING LTD. (m)—C-148
EMCOR PRODUCTS/CRENLO INC. (m)—C-153
HARRIS ALLIED BROADCAST EQUIPMENT (m & d)—C-156
KLEIN TOOLS INC. (m)—C-160
LINES VIDEO SYSTEMS (d)—C-161
MOBILE-CAM PRODUCTS (m)—C-165
NALPAK VIDEO SALES INC. (m)—C-166
NEUMADE PRODUCTS CORP. (m)—C-166

Some 23,705 key industry people can see your message when you advertise in the
Television & Cable Factbook

PACKAGED LIGHTING SYSTEMS INC. (m)—C-168
PEERLESS INDUSTRIES (m)—C-168
PEIRCE-PHELPS INC. (d)—C-168
SEI ELECTRONICS (d)—C-173
SEL-TRONICS INC. (m)—C-173
STAR CASE MANUFACTURING CO. (m)—C-175
STOREEL CORP. (m & d)—C-175
TECHNOV INDUSTRIES LTD. (d)—C-176
TEK MEDIA SUPPLY CO. (d)—C-176
UNI-SET CORP. (m)—C-180
VIKING CASES (m)—C-182
WHEATSTONE CORP. (m)—C-183
H. WILSON CO. (m)—C-183
WINSTED CORP. (m)—C-184

0760-0280
Color Weather Displays

ALDEN ELECTRONICS INC. (m)—C-138

0760-0300
De-Essers

AUDIO DEVELOPMENTS LTD. (m)—C-141
ORBAN (m)—C-167
PEIRCE-PHELPS INC. (d)—C-168
SYMETRIX INC. (m)—C-176
TELE-TECH ELECTRONICS LTD. (d)—C-177
VALLEY INTERNATIONAL INC. (m)—C-180
WHEATSTONE CORP. (m)—C-183

0760-0320
Display Units, (Time Temp, ID)

ESE (m)—C-153
EVERTZ MICROSYSTEMS LTD. (m)—C-153
LEITCH VIDEO OF AMERICA INC. (m)—C-161
TORPEY CONTROLS (m)—C-179
VIDEO DATA SYSTEMS (m)—C-182

0760-0340
Edit Code Generators

ADAMS-SMITH (m)—C-137
AUDIOVISUAL INC. (d)—C-142
THE CAMERA MART INC. (d)—C-145
CIPHER DIGITAL INC. (m)—C-147
COMMUNICATIONS SYSTEMS GROUP (d & r)—C-148
ESE (m)—C-153
EVERTZ MICROSYSTEMS LTD. (m)—C-153
LANDY ASSOCIATES INC. (d)—C-160
PEIRCE-PHELPS INC. (d)—C-168
SHINTRON CO. INC. (m)—C-173

0760-0360
Edit Code Receivers

ADAMS-SMITH (m)—C-137
THE CAMERA MART INC. (d)—C-145
CIPHER DIGITAL INC. (m)—C-147
ESE (m)—C-153
EVERTZ MICROSYSTEMS LTD. (m)—C-153
SHINTRON CO. INC. (m)—C-173

0760-0380
Electromagnetics for Klystron Tubes

EEV CANADA LTD. (m)—C-152
EEV INC. (m)—C-152
ITT ELECTRON TECHNOLOGY DIVISION (m)—C-158

0760-0400
Equipment Carrying Systems

AUDIOVISUAL INC. (d)—C-142
THE CAMERA MART INC. (d)—C-145
CAVECO EQUIPMENT LTD. (d)—C-146
CENTER VIDEO INDUSTRIAL CO. INC. (d)—C-146
COMMUNICATION MARKETING & CONSULTING LTD. (m)—C-148
COMMUNICATIONS SYSTEMS GROUP (d & r)—C-148
FERNO-WASHINGTON INC. (m)—C-153
LANDY ASSOCIATES INC. (d)—C-160
MERLIN ENGINEERING WORKS (m)—C-163
MOLE-RICHARDSON CO. (m)—C-165
NALPAK VIDEO SALES INC. (m)—C-166
QUALITY VIDEO SUPPLY CORP. (d)—C-170
TELE-TECH ELECTRONICS LTD. (d)—C-177
THERMODYNE INTERNATIONAL LTD. (m)—C-178
VIKING CASES (m)—C-182

0760-0420
—cases

AARMOR CASE (m)—C-137
CALZONE CASE CO. (m)—C-145
COMMUNICATIONS SYSTEMS GROUP (d & r)—C-148
INNOVATIVE TELEVISION EQUIPMENT (d)—C-158
MERLIN ENGINEERING WORKS (m)—C-163
MOLE-RICHARDSON CO. (m)—C-165
NALPAK VIDEO SALES INC. (m)—C-166
O'CONNOR ENGINEERING LABS (m & r)—C-167
PACKAGED LIGHTING SYSTEMS INC. (m)—C-168
SCHUESSLER CASE CO. INC. (m)—C-172
SEL-TRONICS INC. (d)—C-173
TEKNO INC. (d)—C-176
THERMODYNE INTERNATIONAL LTD. (m)—C-178
VIKING CASES (m)—C-182

0760-0440
—cases with wheels

AARMOR CASE (m)—C-137
CALZONE CASE CO. (m)—C-145
MOLE-RICHARDSON CO. (m)—C-165
NALPAK VIDEO SALES INC. (m)—C-166
SCHUESSLER CASE CO. INC. (m)—C-172
THERMODYNE INTERNATIONAL LTD. (m)—C-178
VIKING CASES (m)—C-182

0760-0460
—dollies

FERNO-WASHINGTON INC. (m)—C-153
INNOVATIVE TELEVISION EQUIPMENT (d)—C-158
MATTHEWS STUDIO EQUIPMENT GROUP INC. (m)—C-163

MOLE-RICHARDSON CO. (m)—C-165
O'CONNOR ENGINEERING LABS (m & r)—C-167
SACHTLER CORP. OF AMERICA (m & d & r)—C-172

0760-0480
Facsimile Communications Systems

IMAGEERING LASER DISK SYSTEMS INC. (m)—C-157
TRANS-LUX CORP. (d & r)—C-179

0760-0500
Frames & Racks

CHANNELMATIC INC. (d)—C-147
COMMUNICATION MARKETING & CONSULTING LTD. (m)—C-148
ELECTROHOME LTD. (m)—C-152
EMCOR PRODUCTS/CRENLO INC. (m)—C-153
LINES VIDEO SYSTEMS (d)—C-161
MOBILE-CAM PRODUCTS (m)—C-165
NEUMADE PRODUCTS CORP. (m)—C-166
T. R. PITTS CO. (d)—C-169
SEI ELECTRONICS (d)—C-173
SEL-TRONICS INC. (m)—C-173
STOREEL CORP. (m & d)—C-175
TEK MEDIA SUPPLY CO. (d)—C-176
TELE-TECH ELECTRONICS LTD. (d)—C-177
H. WILSON CO. (m)—C-183
WINSTED CORP. (m)—C-184
ZERO STANTRON (m)—C-184

0760-0520
Furniture & Cabinetry, Studio

A.F. ASSOCIATES INC. (m)—C-137
AMCO ENGINEERING CO. (m)—C-139
ARBEN DESIGN (m)—C-141
COMMUNICATION MARKETING & CONSULTING LTD. (m)—C-148
COMMUNICATIONS SYSTEMS GROUP (d & r)—C-148
HOLZBERG INC. (d)—C-157
LINES VIDEO SYSTEMS (d)—C-161
LUXOR CORP. (m)—C-162
MOBILE-CAM PRODUCTS (m)—C-165
PEIRCE-PHELPS INC. (d)—C-168
QUALITY VIDEO SUPPLY CORP. (d)—C-170
RADIO RESOURCES AND SERVICES CORP. (d)—C-170
SEI ELECTRONICS (d)—C-173
TEK MEDIA SUPPLY CO. (d)—C-176
TELE-TECH ELECTRONICS LTD. (d)—C-177
UNI-SET CORP. (m)—C-180
WHEATSTONE CORP. (m)—C-183
H. WILSON CO. (m)—C-183
WINSTED CORP. (m)—C-184
ZERO STANTRON (m)—C-184

0760-0540
—consoles

ARBEN DESIGN (m)—C-141
ATLAS/SOUNDOLIER (m)—C-141
COMPREHENSIVE VIDEO SUPPLY CORP. (d)—C-148
EMCOR PRODUCTS/CRENLO INC. (m)—C-153
TEK MEDIA SUPPLY CO. (d)—C-176
WHEATSTONE CORP. (m)—C-183
WINSTED CORP. (m)—C-184
ZERO STANTRON (m)—C-184

0760-0560
—19" equipment racks

AARMOR CASE (m)—C-137
ATLAS/SOUNDOLIER (m)—C-141
CALZONE CASE CO. (m)—C-145
EMCOR PRODUCTS/CRENLO INC. (m)—C-153
HOFFMAN ENGINEERING CO. (m)—C-156
MOBILE-CAM PRODUCTS (m)—C-165
PACKAGED LIGHTING SYSTEMS INC. (m)—C-168
SEL-TRONICS INC. (m)—C-173
TEK MEDIA SUPPLY CO. (d)—C-176
TELECOMMUNICATION PRODUCTS CORP. (d)—C-176
WHEATSTONE CORP. (m)—C-183
WINSTED CORP. (m)—C-184
ZERO STANTRON (m)—C-184

0760-0580
—tape storage units

RTI RESEARCH TECHNOLOGY INTERNATIONAL (m & d)—C-172
STOREEL CORP. (m & d)—C-175
TEK MEDIA SUPPLY CO. (d)—C-176
WHEATSTONE CORP. (m)—C-183
H. WILSON CO. (m)—C-183
WINSTED CORP. (m)—C-184

0760-0600
Generators, Electric Power

BESTWEST GRIP & LIGHTING INC. (d)—C-143
WALTER BREWER CORP. (d)—C-144
CABLE CONVERTER SERVICES CORP. (r)—C-144
CCS CORP. (r)—C-146
FWT INC. (d)—C-154
KEYLITE PSI (d)—C-159
LINES VIDEO SYSTEMS (d)—C-161
MOLE-RICHARDSON CO. (m)—C-165
PRECISE POWER CORP. (m)—C-169
SPECTRUM (d)—C-174

0760-0620
Graphic Aids

INFO/SOFT TECHNOLOGY INC. (m)—C-157
INTERAND CORP. (m)—C-158
PHOTOGRAPHIC EQUIPMENT SERVICE INC. (m)—C-168

0760-0640
Jack Panels

ADC TELECOMMUNICATIONS INC. (m)—C-137
AUDIO ACCESSORIES INC. (m)—C-141
CANARE CABLE INC. (m & d)—C-145
HARRIS ALLIED BROADCAST EQUIPMENT (d)—C-156
HOLZBERG INC. (d)—C-157
LANDY ASSOCIATES INC. (d)—C-160
MOBILE-CAM PRODUCTS (m)—C-165
PLASMEC SYSTEMS LTD. (m)—C-169
QUALITY VIDEO SUPPLY CORP. (d)—C-170
SEI ELECTRONICS (d)—C-173
SEL-TRONICS INC. (d)—C-173
SWITCHCRAFT INC. (m)—C-175
TECHNOV INDUSTRIES LTD. (d)—C-176
TRIMM INC. (m)—C-179
TROMPETER ELECTRONICS INC. (m)—C-180
WARD-BECK SYSTEMS LTD. (m)—C-183

0760-0660
—wired

ADC TELECOMMUNICATIONS INC. (m)—C-137
AUDIO ACCESSORIES INC. (m)—C-141
CANARE CABLE INC. (m & d)—C-145
MOBILE-CAM PRODUCTS (m)—C-165
PLASMEC SYSTEMS LTD. (m)—C-169
SWITCHCRAFT INC. (m)—C-175
TRIMM INC. (m)—C-179
WARD-BECK SYSTEMS LTD. (m)—C-183
WHEATSTONE CORP. (m)—C-183
WIREWORKS CORP. (m)—C-184

0760-0680
Knobs, Control

MOLE-RICHARDSON CO. (m)—C-165

0760-0700
Ladders

ADAPT COMMUNICATION SUPPLY CO. INC. (d)—C-137
WALTER BREWER CORP. (d)—C-144
DROP SHOP LTD. INC. (d)—C-151
JUST DROP (d)—C-159
KEYLITE PSI (d)—C-159
MATTHEWS STUDIO EQUIPMENT GROUP INC. (m)—C-163
MOBILE-CAM PRODUCTS (m)—C-165
MOLE-RICHARDSON CO. (m)—C-165
SPECTRUM (d)—C-174
THEATRE SERVICE & SUPPLY CORP. (d)—C-178
R. D. WERNER CO. INC. (m)—C-183

0760-0720
Lashing Wire

ADAPT COMMUNICATION SUPPLY CO. INC. (d)—C-137
THEATRE SERVICE & SUPPLY CORP. (d)—C-178

0760-0740
Line Surge Protectors

ALLIED ELECTRONICS (d)—C-138
CATV SERVICES INC. (d)—C-145
CONTROL CONCEPTS CORP. (m)—C-149
CURRENT TECHNOLOGY INC. (m & d)—C-149
GENERAL SEMICONDUCTOR INDUSTRIES INC. (m)—C-155
GODWIN'S DIS-K SATELLITE SYSTEMS INC. (d)—C-155
LEA DYNATECH INC. (m)—C-160
LIGHTNING ELIMINATORS & CONSULTANTS INC. (m)—C-161
RF TECHNOLOGIES (m & d)—C-171
SEI ELECTRONICS (d)—C-173
SL WABER INC. (m)—C-174
SOLA (m)—C-174
SPECTRUM (d)—C-174
TELE-TECH ELECTRONICS LTD. (m & d)—C-177
WINDERS & GEIST (m)—C-183

0760-0760
Loudspeakers

ATLAS/SOUNDOLIER (m)—C-141
AUDIO-TECHNICA U.S. INC. (m)—C-142
AUDIOVISUAL INC. (d)—C-142
ELECTRO-VOICE INC. (m)—C-152
HARRIS ALLIED BROADCAST EQUIPMENT (d)—C-156
JBL PROFESSIONAL (m)—C-158
PANASONIC COMMUNICATIONS & SYSTEMS CO. (m)—C-168
ROH PRODUCTS (d)—C-171
SEI ELECTRONICS (d)—C-173

0760-0780
—control room

AUDIO-TECHNICA U.S. INC. (m)—C-142
ELECTRO-VOICE INC. (m)—C-152
JBL PROFESSIONAL (m)—C-158
ROH PRODUCTS (d)—C-171

0760-0800
—record studio

ELECTRO-VOICE INC. (m)—C-152
JBL PROFESSIONAL (m)—C-158
PANASONIC COMMUNICATIONS & SYSTEMS CO. (m)—C-168
ROH PRODUCTS (d)—C-171

0760-0840
Pedestals

ADAPT COMMUNICATION SUPPLY CO. INC. (d)—C-137
ANIXTER CABLE TV (CANADA) (d)—C-140
AUDIOVISUAL INC. (d)—C-142
BROADCAST MICROWAVE SERVICES INC. (m)—C-144
CANON U.S.A. INC. (m & d)—C-145
CATV SERVICES INC. (d)—C-145
COMMUNICATION MARKETING & CONSULTING LTD. (m)—C-148
DAVIS & SANFORD CO. INC. (m)—C-150
DROP SHOP LTD. INC. (d)—C-151
INNOVATIVE TELEVISION EQUIPMENT (m)—C-158
LINES VIDEO SYSTEMS (d)—C-161
MOLE-RICHARDSON CO. (m)—C-165
O'CONNOR ENGINEERING LABS (m & r)—C-167
SACHTLER CORP. OF AMERICA (m & d & r)—C-172
SPECTRUM (d)—C-174
TELESCRIPT INC. (d)—C-177
VINTEN BROADCAST INC. (m)—C-183

0760-0860
Power Controllers

AMX CORP. (m)—C-140
MOLE-RICHARDSON CO. (m)—C-165
SEL-TRONICS INC. (m)—C-173
SOLA (m)—C-174

0760-0880
Power Supplies

ADAPT COMMUNICATION SUPPLY CO. INC. (d)—C-137
ALEXANDER BATTERIES (m)—C-138
ALLIED ELECTRONICS (d)—C-138
ALPHA TECHNOLOGIES INC. (m)—C-139
ANIXTER CABLE TV (CANADA) (d)—C-140
ATLAS/SOUNDOLIER (m)—C-141
BCS (r)—C-143
C.I. TRANSFORMER CO. (m)—C-144
FREZZOLINI ELECTRONICS INC. (m & d & r)—C-154
HEWLETT-PACKARD CO. (m)—C-156
JOHNSON CONTROLS INC. (m)—C-159
LEADER INSTRUMENTS CORP. (m)—C-161
LECTRO PRODUCTS INC. (m)—C-161
LINES VIDEO SYSTEMS (d)—C-161
MOLE-RICHARDSON CO. (m)—C-165
PLASMEC SYSTEMS LTD. (d)—C-169
PRECISE POWER CORP. (m)—C-169
QUALITY VIDEO SUPPLY CORP. (d)—C-170
RF TECHNOLOGIES (m & d)—C-171
SEI ELECTRONICS (d)—C-173
SOLA (m)—C-174
WILMORE ELECTRONICS CO. INC. (m)—C-183

0760-0900
—AC power dividers

MOLE-RICHARDSON CO. (m)—C-165
SPECTRUM (d)—C-174

0760-0920
—batteries

ALEXANDER BATTERIES (m)—C-138
ALLIED ELECTRONICS (d)—C-138

ALPHA TECHNOLOGIES INC. (d)—C-139
ANIXTER CABLE TV (CANADA) (d)—C-140
CHRISTIE ELECTRIC CORP. (m)—C-147
CINE 60 INC. (m)—C-147
CONTROL TECHNOLOGY INC. (d)—C-149
FREZZOLINI ELECTRONICS INC. (m & d & r)—C-154
ALAN GORDON ENTERPRISES INC. (d)—C-155
JOHNSON CONTROLS INC. (m)—C-159
KEYLITE PSI (d)—C-159
LECTRO PRODUCTS INC. (d)—C-161
MOLE-RICHARDSON CO. (m)—C-165
PERROT ENGINEERING LABS INC. (m & r)—C-168
RF TECHNOLOGIES (m & d)—C-171
SEI ELECTRONICS (d)—C-173
SOLA (m)—C-174

0760-0940
—batteries—lead-acid

ALEXANDER BATTERIES (m)—C-138
ALLIED ELECTRONICS (d)—C-138
ALPHA TECHNOLOGIES INC. (d)—C-139
ANIXTER CABLE TV (CANADA) (d)—C-140
FREZZOLINI ELECTRONICS INC. (m & d & r)—C-154
JOHNSON CONTROLS INC. (m)—C-159
PERROT ENGINEERING LABS INC. (m & r)—C-168
RF TECHNOLOGIES (m & d)—C-171
SEI ELECTRONICS (d)—C-173
SOLA (m)—C-174

0760-0960
—batteries—nicad

ALEXANDER BATTERIES (m)—C-138
ALLIED ELECTRONICS (d)—C-138
ANIXTER CABLE TV (CANADA) (d)—C-140
CINE 60 INC. (m)—C-147
FREZZOLINI ELECTRONICS INC. (m & d & r)—C-154
PERROT ENGINEERING LABS INC. (m & r)—C-168
SEI ELECTRONICS (d)—C-173

0760-0980
—batteries—silver-zinc

ALLIED ELECTRONICS (d)—C-138
PERROT ENGINEERING LABS INC. (m & r)—C-168
SEI ELECTRONICS (d)—C-173

0760-1000
—battery chargers

ALEXANDER BATTERIES (m)—C-138
ALLIED ELECTRONICS (d)—C-138
ALPHA TECHNOLOGIES INC. (m)—C-139
C.I. TRANSFORMER CO. (m)—C-144
CHRISTIE ELECTRIC CORP. (m)—C-147
CINE 60 INC. (m)—C-147
COMMUNICATION MARKETING & CONSULTING LTD. (m)—C-148
FREZZOLINI ELECTRONICS INC. (m & d & r)—C-154
PERROT ENGINEERING LABS INC. (m & r)—C-168
RF TECHNOLOGIES (m & d)—C-171
SEI ELECTRONICS (d)—C-173
SOLA (m)—C-174

0760-1020
—converters

ANIXTER CABLE TV (CANADA) (d)—C-140
FREZZOLINI ELECTRONICS INC. (m & d & r)—C-154
T. R. PITTS CO. (d)—C-169
SEI ELECTRONICS (d)—C-173
SOLA (m)—C-174
WILMORE ELECTRONICS CO. INC. (m)—C-183

0760-1040
—inverters

C.I. TRANSFORMER CO. (m)—C-144
FREZZOLINI ELECTRONICS INC. (m & d & r)—C-154
JUST DROP (d)—C-159
LECTRO PRODUCTS INC. (m)—C-161
RF TECHNOLOGIES (m & d)—C-171
SEI ELECTRONICS (d)—C-173
SOLA (m)—C-174
TEKNO INC. (d)—C-176
VERSA-COUNT INC. (m)—C-182
WILMORE ELECTRONICS CO. INC. (m)—C-183

0760-1060
—power generators

WALTER BREWER CORP. (d)—C-144
FWT INC. (d)—C-154
PRECISE POWER CORP. (m)—C-169

0760-1080
Projection TV-Rear Screen

CENTER VIDEO INDUSTRIAL CO. INC. (d)—C-146
ELECTROHOME LTD. (m)—C-152
LINES VIDEO SYSTEMS (d)—C-161
QSI SYSTEMS INC. (d & r)—C-170

0760-1240
Safety Equipment

JAMESON CORP. (m)—C-158
JUST DROP (d)—C-159
KLEIN TOOLS INC. (m)—C-160
NARDA MICROWAVE CORP. (m)—C-166
SPECTRUM (d)—C-174

0760-1260
Scenery, Prefab

ARBEN DESIGN (m)—C-141
THEATRE SERVICE & SUPPLY CORP. (m & d)—C-178
TIFFIN SCENIC STUDIOS INC. (m)—C-179
UNI-SET CORP. (m)—C-180

0760-1280
Screens

AUDIOVISUAL INC. (d)—C-142
BCS (d & r)—C-143
ALAN GORDON ENTERPRISES INC. (d)—C-155
LINES VIDEO SYSTEMS (d)—C-161
ROSCO LABORATORIES INC. (m)—C-172
THEATRE SERVICE & SUPPLY CORP. (m & d)—C-178
TVI (d)—C-180

0760-1300
—front projection

ELECTROHOME LTD. (d)—C-152
ROSCO LABORATORIES INC. (m)—C-172
TEK MEDIA SUPPLY CO. (d)—C-176
TEKNO INC. (d)—C-176
THEATRE SERVICE & SUPPLY CORP. (d)—C-178
TVI (d)—C-180

0760-1320
—rear projection

HITACHI DENSHI AMERICA LTD. (m)—C-156
ROSCO LABORATORIES INC. (m)—C-172
TEKNO INC. (d)—C-176
THEATRE SERVICE & SUPPLY CORP. (d)—C-178
TVI (d)—C-180

0760-1340
Soundproofing Material

RPG DIFFUSOR SYSTEMS (m & d)—C-172

0760-1360
Surge Protectors

ALLIED ELECTRONICS (d)—C-138
ANIXTER CABLE TV (CANADA) (d)—C-140
CONTROL CONCEPTS CORP. (m)—C-149
CURRENT TECHNOLOGY INC. (m & d)—C-149
EEV CANADA LTD. (m)—C-152
GENERAL SEMICONDUCTOR INDUSTRIES INC. (m)—C-155
GODWIN'S DIS-K SATELLITE SYSTEMS INC. (d)—C-155
LEA DYNATECH INC. (m)—C-160
LIGHTNING ELIMINATORS & CONSULTANTS INC. (m)—C-161
RF TECHNOLOGIES (d)—C-171
SL WABER INC. (m)—C-174
SOLA (m)—C-174
SPECTRUM (d)—C-174
TELE-TECH ELECTRONICS LTD. (m & d)—C-177
WINDERS & GEIST (m)—C-183

0760-1380
Tapes & Splice Materials

ADAPT COMMUNICATION SUPPLY CO. INC. (d)—C-137
AUDIOVISUAL INC. (d)—C-142
AVSC INC. (d)—C-142
BURLINGTON AUDIO/VIDEO TAPES INC. (d)—C-144
MAGNASYNC/MOVIOLA CORP. (d)—C-162
MINNESOTA MINING & MANUFACTURING (3M) (m)—C-165
PLYMOUTH RUBBER CO. INC. (m)—C-169
QUALITY VIDEO SUPPLY CORP. (d)—C-170
SEI ELECTRONICS (d)—C-173
TABER MANUFACTURING & ENGINEERING CO. (d)—C-176
TEK MEDIA SUPPLY CO. (d)—C-176
TELE-TECH ELECTRONICS LTD. (d)—C-177
THEATRE SERVICE & SUPPLY CORP. (d)—C-178

0760-1400
Transportation Cases

AARMOR CASE (m)—C-137
AUDIOVISUAL INC. (d)—C-142
CALZONE CASE CO. (m)—C-145
CENTER VIDEO INDUSTRIAL CO. INC. (d)—C-146
HARDIGG CASES (m)—C-156
JENSEN TOOLS INC. (m & d)—C-159
LINES VIDEO SYSTEMS (d)—C-161
MERLIN ENGINEERING WORKS (m)—C-163
NALPAK VIDEO SALES INC. (m)—C-166
QUALITY VIDEO SUPPLY CORP. (d)—C-170
SCHUESSLER CASE CO. INC. (m)—C-172
SEL-TRONICS INC. (d)—C-173
TECHNI-TOOL INC. (d)—C-176
TELESCRIPT INC. (d)—C-177
TELE-TECH ELECTRONICS LTD. (d)—C-177

0760-1420
—editing, production consoles

MAGNASYNC/MOVIOLA CORP. (m)—C-162
TEK MEDIA SUPPLY CO. (d)—C-176
WINSTED CORP. (m)—C-184

0760-1440
—foam insert

NALPAK VIDEO SALES INC. (m)—C-166
SEL-TRONICS INC. (d)—C-173
TECHNI-TOOL INC. (d)—C-176

0760-1460
—rack configuration

AARMOR CASE (m)—C-137
CALZONE CASE CO. (m)—C-145
NALPAK VIDEO SALES INC. (m)—C-166

0760-1480
Tubes

AUDIOVISUAL INC. (d)—C-142
CAVECO EQUIPMENT LTD. (d)—C-146
CECO COMMUNICATIONS INC. (d)—C-146
EEV CANADA LTD. (m)—C-152
EEV INC. (m)—C-152
FREELAND PRODUCTS INC. (r)—C-154
RADIO RESOURCES AND SERVICES CORP. (d)—C-170
RICHARDSON ELECTRONICS LTD. (m & d)—C-171
SEI ELECTRONICS (d)—C-173

0760-1500
—CRT monitor

AUDIOVISUAL INC. (d)—C-142
CECO COMMUNICATIONS INC. (d)—C-146
EEV CANADA LTD. (m)—C-152
EEV INC. (m)—C-152
PHILIPS COMPONENTS (m)—C-168
RICHARDSON ELECTRONICS LTD. (m & d)—C-171

0760-1520
—CRT oscilloscope

EEV CANADA LTD. (m)—C-152
EEV INC. (m)—C-152
LEADER INSTRUMENTS CORP. (m)—C-161
RICHARDSON ELECTRONICS LTD. (m & d)—C-171

0760-1540
—receiver

EEV CANADA LTD. (m)—C-152
EEV INC. (m)—C-152
RICHARDSON ELECTRONICS LTD. (m & d)—C-171

0760-1560
—rectifier

EEV CANADA LTD. (m)—C-152
EEV INC. (m)—C-152
PHILIPS COMPONENTS (m)—C-168
RICHARDSON ELECTRONICS LTD. (m & d)—C-171

0760-1580
—solid state replacement

EEV CANADA LTD. (m)—C-152
RICHARDSON ELECTRONICS LTD. (m & d)—C-171

0760-1600
—transmitter

BCS (d & r)—C-143
EEV CANADA LTD. (m)—C-152
EEV INC. (m)—C-152
FREELAND PRODUCTS INC. (r)—C-154
ITT ELECTRON TECHNOLOGY DIVISION (m)—C-158

RICHARDSON ELECTRONICS LTD. (m & d)—C-171
SHAROUBIM INTERNATIONAL GROUP INC. (d)—C-173

0760-1620
—transmitter—am/fm

EEV CANADA LTD. (m)—C-152
EEV INC. (m)—C-152
FREELAND PRODUCTS INC. (r)—C-154
PHILIPS COMPONENTS (m)—C-168
RICHARDSON ELECTRONICS LTD. (m & d)—C-171

0760-1640
—transmitter—klystron

CECO COMMUNICATIONS INC. (d)—C-146
EEV CANADA LTD. (m)—C-152
EEV INC. (m)—C-152
FREELAND PRODUCTS INC. (r)—C-154
ITT ELECTRON TECHNOLOGY DIVISION (m)—C-158
RICHARDSON ELECTRONICS LTD. (m & d)—C-171

0760-1660
—transmitter—VHF

EEV CANADA LTD. (m)—C-152
FREELAND PRODUCTS INC. (r)—C-154
PHILIPS COMPONENTS (m)—C-168
RICHARDSON ELECTRONICS LTD. (m & d)—C-171

0760-1680
—video camera pickup

BCS (d & r)—C-143
EEV CANADA LTD. (m)—C-152
EEV INC. (m)—C-152
HARRIS ALLIED BROADCAST EQUIPMENT (d)—C-156
PHILIPS COMPONENTS (m)—C-168
RICHARDSON ELECTRONICS LTD. (d)—C-171

0760-1700
Uniforms

TECHNI-TOOL INC. (d)—C-176

0770 VIDEO EQUIPMENT & SUPPLIES

0770-0020
Ad Insertion Equipment

ALAMAR ELECTRONICS USA INC. (m)—C-138
ARVIS CORP. INC. (m & d & r)—C-141
BASYS LAKART INC. (m)—C-143
CATV SERVICES INC. (d)—C-145
CHANNELMATIC INC. (m)—C-147
JERRY CONN ASSOCIATES INC. (d)—C-149
dB COMMUNICATIONS INC. (d & r)—C-150
GODWIN COMMUNICATIONS (d)—C-155
HOLZBERG INC. (d)—C-157
INFO/SOFT TECHNOLOGY INC. (m)—C-157
LINES VIDEO SYSTEMS (d)—C-161
MATCO CONTROL PRODUCTS (m)—C-163
MPCS VIDEO INDUSTRIES INC. (d)—C-165
ODETICS BROADCAST (m)—C-167
PANASONIC COMMUNICATIONS & SYSTEMS CO. (m)—C-168
PEIRCE-PHELPS INC. (d)—C-168
T. R. PITTS CO. (m)—C-169
QUANTA CORP. (m)—C-170
RF TECHNOLOGIES (m & d)—C-171
H. A. SOLUTEC LTD. (m)—C-174
SPECTRUM (d)—C-174
TELECOMMUNICATION PRODUCTS CORP. (m)—C-176
TELE-ENGINEERING CORP. (m)—C-177
TEXSCAN CORP. (m)—C-178
VIDEO DATA SYSTEMS (m)—C-182
VIDEOMEDIA (m)—C-182

0770-0040
—cartridge

ALAMAR ELECTRONICS USA INC. (m)—C-138
MICOR VIDEO EQUIPMENT SALES INC. (r)—C-164
ODETICS BROADCAST (m)—C-167
RF TECHNOLOGIES (m & d)—C-171

0770-0060
—tone sensors

ALAMAR ELECTRONICS USA INC. (m)—C-138
CHANNELMATIC INC. (m)—C-147
JERRY CONN ASSOCIATES INC. (d)—C-149
dB COMMUNICATIONS INC. (d & r)—C-150
RF TECHNOLOGIES (d)—C-171

0770-0080
Amplifiers

AUDIOVISUAL INC. (d)—C-142
BRYSTONVERMONT LTD. (m)—C-144
BSM BROADCAST SYSTEMS INC. (m & d)—C-144
CATV SERVICES INC. (d & r)—C-145
CCTV CORP. (m)—C-146
CENTER VIDEO INDUSTRIAL CO. INC. (d)—C-146
CENTRAL DYNAMICS LTD. (m & r)—C-146
CHANNEL MASTER (m)—C-146
CHANNELMATIC INC. (m)—C-147
COMPREHENSIVE VIDEO SUPPLY CORP. (d)—C-148
CROWN INTERNATIONAL INC. (m)—C-149
DATATEK CORP. (m)—C-150
DYNAIR ELECTRONICS INC. (m)—C-151
DYNAMIC TECHNOLOGY LTD. (m)—C-151
ESE (m)—C-153
G. C. ELECTRONICS CO. (m)—C-154
THE GRASS VALLEY GROUP INC. (m)—C-155
HARRIS FARINON (m & r)—C-156
HEDCO (m)—C-156
HEWLETT-PACKARD CO. (m)—C-156
IMAGE VIDEO LTD. (m)—C-157
IMMAD BROADCAST SERVICES (r)—C-157
INTERNATIONAL NUCLEAR CORP. (m)—C-158
JVC PROFESSIONAL PRODUCTS CO. (m & d)—C-159
LANDY ASSOCIATES INC. (d)—C-160
LENCO INC. (m)—C-161
LINES VIDEO SYSTEMS (d)—C-161
MOBILE-CAM PRODUCTS (m)—C-165
MPCS VIDEO INDUSTRIES INC. (d)—C-165
OMICRON VIDEO (m)—C-167
PESA AMERICA INC. (m)—C-168
SHINTRON CO. INC. (m)—C-173
H. A. SOLUTEC LTD. (m)—C-174
TAPE-ATHON CORP. (m)—C-176
TECHNOV INDUSTRIES LTD. (m)—C-176
TELE-MEASUREMENTS INC. (d)—C-177
TELEMET (m)—C-177
UTAH SCIENTIFIC INC. (m)—C-180
VAUGHN COMMUNICATIONS GROUP 3 (r)—C-182
VGV INC. (m)—C-182
VIDEO ACCESSORY CORP. (m)—C-182

0770-0100
—distribution

BAL LTD./ALLEN AVIONICS INC. (m)—C-142
BEAVERONICS INC. (d)—C-143
BLONDER-TONGUE LABORATORIES INC. (m)—C-143
BROADCAST MICROWAVE SERVICES INC. (m)—C-144
BSM BROADCAST SYSTEMS INC. (m & d)—C-144
CATV SERVICES INC. (d & r)—C-145
CCTV CORP. (m)—C-146
CENTRAL DYNAMICS LTD. (m & r)—C-146
CHANNELMATIC INC. (m)—C-147
COHU INC. (m & r)—C-148
COMMUNICATIONS SYSTEMS GROUP (d & r)—C-148
COMPREHENSIVE VIDEO SUPPLY CORP. (d)—C-148
DATATEK CORP. (m)—C-150
DI-TECH INC. (m)—C-151
DYNAIR ELECTRONICS INC. (m)—C-151
DYNAMIC TECHNOLOGY LTD. (m)—C-151
ESE (m)—C-153
THE GRASS VALLEY GROUP INC. (m)—C-155
HEDCO (m)—C-156
IMAGE VIDEO LTD. (m)—C-157
JVC PROFESSIONAL PRODUCTS CO. (m & d)—C-159
LAIRD TELEMEDIA INC. (m)—C-160
LEITCH VIDEO OF AMERICA INC. (m)—C-161
LENCO INC. (m)—C-161
MATCO CONTROL PRODUCTS (m)—C-163
MICOR VIDEO EQUIPMENT SALES INC. (r)—C-164
MOBILE-CAM PRODUCTS (m)—C-165
OMICRON VIDEO (m)—C-167
PESA AMERICA INC. (m)—C-168
RMS ELECTRONICS INC./CATV DIV. (d)—C-171
RMT ENGINEERING INC. (d & r)—C-171
SHINTRON CO. INC. (m)—C-173
SIGMA ELECTRONICS INC. (m)—C-173
H. A. SOLUTEC LTD. (m)—C-174
TELEMET (m)—C-177
UTAH SCIENTIFIC INC. (m)—C-180
VERSATECH INDUSTRIES INC. (m)—C-182
VGV INC. (m)—C-182
VICON INDUSTRIES INC. (m)—C-182
VIDEO ACCESSORY CORP. (m)—C-182
VIDEOTEK INC. (m)—C-182

0770-0120
—isolation

BAL LTD./ALLEN AVIONICS INC. (m)—C-142
BSM BROADCAST SYSTEMS INC. (m & d)—C-144
CABLE-LOCK CONNECTORS LTD. (m)—C-144
SHINTRON CO. INC. (m)—C-173
VIDEO ACCESSORY CORP. (m)—C-182

0770-0140
—preamplifiers

BLONDER-TONGUE LABORATORIES INC. (m)—C-143
BRYSTONVERMONT LTD. (m)—C-144
BSM BROADCAST SYSTEMS INC. (m & d)—C-144
CATV SERVICES INC. (d)—C-145
CROWN INTERNATIONAL INC. (m)—C-149
HARRIS FARINON (m & r)—C-156
TECHNOV INDUSTRIES LTD. (m)—C-176

0770-0160
—proc

CENTRAL DYNAMICS LTD. (m & r)—C-146
LAIRD TELEMEDIA INC. (m)—C-160
LEITCH VIDEO OF AMERICA INC. (m)—C-161
LENCO INC. (m)—C-161
MICOR VIDEO EQUIPMENT SALES INC. (r)—C-164
SHINTRON CO. INC. (m)—C-173
SIGMA ELECTRONICS INC. (m)—C-173

0770-0200
—pulse

BAL LTD./ALLEN AVIONICS INC. (m)—C-142
BSM BROADCAST SYSTEMS INC. (m & d)—C-144
CCTV CORP. (m)—C-146
CENTRAL DYNAMICS LTD. (m & r)—C-146
DATATEK CORP. (m)—C-150
DYNAIR ELECTRONICS INC. (m)—C-151
DYNAMIC TECHNOLOGY LTD. (m)—C-151
LEITCH VIDEO OF AMERICA INC. (m)—C-161
LENCO INC. (m)—C-161
OMICRON VIDEO (m)—C-167
PESA AMERICA INC. (m)—C-168
SHINTRON CO. INC. (m)—C-173
SIGMA ELECTRONICS INC. (m)—C-173
TELEMET (m)—C-177
VIDEO ACCESSORY CORP. (m)—C-182
VIDEOTEK INC. (m)—C-182

0770-0220
—stabilizing

BAL LTD./ALLEN AVIONICS INC. (m)—C-142
BSM BROADCAST SYSTEMS INC. (m & d)—C-144
LEITCH VIDEO OF AMERICA INC. (m)—C-161
SIGMA ELECTRONICS INC. (m)—C-173

0770-0240
—subcarrier

BAL LTD./ALLEN AVIONICS INC. (m)—C-142
BSM BROADCAST SYSTEMS INC. (m & d)—C-144
DYNAIR ELECTRONICS INC. (m)—C-151
FM SYSTEMS INC. (m & d)—C-154
LEITCH VIDEO OF AMERICA INC. (m)—C-161
OMICRON VIDEO (m)—C-167
PESA AMERICA INC. (m)—C-168
SIGMA ELECTRONICS INC. (m)—C-173
VIDEO ACCESSORY CORP. (m)—C-182
VIDEOTEK INC. (m)—C-182

0770-0260
—sweep

CATV SERVICES INC. (d)—C-145

0770-0280
—video

BAL LTD./ALLEN AVIONICS INC. (m)—C-142
BCS (d & r)—C-143
BEAVERONICS INC. (d)—C-143
BLONDER-TONGUE LABORATORIES INC. (m)—C-143
BSM BROADCAST SYSTEMS INC. (m & d)—C-144
CATV SERVICES INC. (d)—C-145
CCTV CORP. (m)—C-146
CECO COMMUNICATIONS INC. (d)—C-146
CENTRAL DYNAMICS LTD. (m & r)—C-146
CHANNELMATIC INC. (m)—C-147
COMPREHENSIVE VIDEO SUPPLY CORP. (d)—C-148
DATATEK CORP. (m)—C-150
DI-TECH INC. (m)—C-151
DYNAIR ELECTRONICS INC. (m)—C-151
DYNAMIC TECHNOLOGY LTD. (m)—C-151
HEDCO (m)—C-156
LEITCH VIDEO OF AMERICA INC. (m)—C-161
LENCO INC. (m)—C-161
OMICRON VIDEO (m)—C-167
PESA AMERICA INC. (m)—C-168
Q-BIT CORP. (m)—C-170
SATELLITE SYSTEMS OF BREVARD (r)—C-172

SHINTRON CO. INC. (m)—C-173
TECHNOV INDUSTRIES LTD. (m)—C-176
UTAH SCIENTIFIC INC. (m)—C-180
VGV INC. (m)—C-182
VICON INDUSTRIES INC. (m)—C-182
VIDEO ACCESSORY CORP. (m)—C-182
VIDEOMEDIA (m)—C-182
VIDEOTEK INC. (m)—C-182

0770-0300
—zero study delay

BAL LTD./ALLEN AVIONICS INC. (m)—C-142
BROADCAST VIDEO SYSTEMS LTD. (m)—C-144
TELEVISION EQUIPMENT ASSOCIATES INC. (m)—C-178

0770-0320
Automation Controls & Systems

ALAMAR ELECTRONICS USA INC. (m)—C-138
BASYS LAKART INC. (m)—C-143
CATV SERVICES INC. (d)—C-145
CHANNELMATIC INC. (m)—C-147
COMPREHENSIVE VIDEO SUPPLY CORP. (d)—C-148
dB COMMUNICATIONS INC. (d)—C-150
GODWIN COMMUNICATIONS (d)—C-155
HOLZBERG INC. (d)—C-157
IMAGE VIDEO LTD. (m)—C-157
IMMAD BROADCAST SERVICES (r)—C-157
INTERACTIVE MOTION CONTROL (m)—C-158
LINES VIDEO SYSTEMS (d)—C-161
MATCO CONTROL PRODUCTS (m)—C-163
MERLIN ENGINEERING WORKS (m)—C-163
NEXUS DISPLAY SYSTEMS CORP. (m & d)—C-166
ODETICS BROADCAST (m)—C-167
PANASONIC COMMUNICATIONS & SYSTEMS CO. (m)—C-168
PEIRCE-PHELPS INC. (d)—C-168
PHOTOGRAPHIC EQUIPMENT SERVICE INC. (m)—C-168
PORTAC INC. (m)—C-169
H. A. SOLUTEC LTD. (m)—C-174
SONY COMMUNICATIONS PRODUCTS CO. (m)—C-174
TAPE-ATHON CORP. (m)—C-176
TELE-ENGINEERING CORP. (m)—C-177
UTAH SCIENTIFIC INC. (m)—C-180
VIDEO DATA SYSTEMS (m)—C-182
VIDEOMEDIA (m)—C-182

0770-0340
—cart systems, random select

ALAMAR ELECTRONICS USA INC. (m)—C-138
CHANNELMATIC INC. (m)—C-147
dB COMMUNICATIONS INC. (d)—C-150
IMAGE VIDEO LTD. (m)—C-157
MATCO CONTROL PRODUCTS (m)—C-163
MERLIN ENGINEERING WORKS (m)—C-163
ODETICS BROADCAST (m)—C-167
PANASONIC COMMUNICATIONS & SYSTEMS CO. (m)—C-168
SONY COMMUNICATIONS PRODUCTS CO. (m)—C-174
VIDEOMEDIA (m)—C-182

0770-0360
—master controls, custom

ALAMAR ELECTRONICS USA INC. (m)—C-138
BSM BROADCAST SYSTEMS INC. (m & d)—C-144
CHANNELMATIC INC. (m)—C-147
GRAY ENGINEERING LABORATORIES INC. (m)—C-155
IMAGE VIDEO LTD. (m)—C-157
PANASONIC COMMUNICATIONS & SYSTEMS CO. (m)—C-168

0770-0380
—program controls

ALAMAR ELECTRONICS USA INC. (m)—C-138
CHANNELMATIC INC. (m)—C-147
ODETICS BROADCAST (m)—C-167
PANASONIC COMMUNICATIONS & SYSTEMS CO. (m)—C-168
VIDEO DATA SYSTEMS (m)—C-182

0770-0400
—reel-to-reel controllers

ALAMAR ELECTRONICS USA INC. (m)—C-138
TAPE-ATHON CORP. (m)—C-176

0770-0420
Automation Equipment

ALAMAR ELECTRONICS USA INC. (m)—C-138
CHANNELMATIC INC. (m)—C-147
COMPREHENSIVE VIDEO SUPPLY CORP. (d)—C-148
dB COMMUNICATIONS INC. (d)—C-150
GODWIN COMMUNICATIONS (d)—C-155
IMAGE VIDEO LTD. (m)—C-157
IMMAD BROADCAST SERVICES (r)—C-157
LINES VIDEO SYSTEMS (d)—C-161
MATCO CONTROL PRODUCTS (m)—C-163
MERLIN ENGINEERING WORKS (m)—C-163
ODETICS BROADCAST (m)—C-167
PHOTOGRAPHIC EQUIPMENT SERVICE INC. (m)—C-168
PORTAC INC. (m)—C-169
QUANTA CORP. (m)—C-170
H. A. SOLUTEC LTD. (m)—C-174
TELECOMMUNICATION PRODUCTS CORP. (m)—C-176
TELE-ENGINEERING CORP. (m)—C-177
TELEMETRICS INC. (m)—C-177
UTAH SCIENTIFIC INC. (m)—C-180
VIDEO DATA SYSTEMS (m)—C-182
VIDEOMEDIA (m)—C-182

0770-0440
Cameras & Accessories

ADWAR VIDEO CORP. (d & r)—C-137
AUDIOVISUAL INC. (d)—C-142
THE CAMERA MART INC. (d)—C-145
CCTV CORP. (m)—C-146
CECO COMMUNICATIONS INC. (d)—C-146
CEI TECHNOLOGY (d & r)—C-146
CENTER VIDEO INDUSTRIAL CO. INC. (d & r)—C-146
COHU INC. (m & r)—C-148
COMMUNICATIONS SYSTEMS GROUP (d & r)—C-148
dB COMMUNICATIONS INC. (d & r)—C-150
DISCOUNT VIDEO WAREHOUSE (d)—C-151
FIRST CAMERA VIDEO (d)—C-153
FOR-A CORP. OF AMERICA (m)—C-154
ALAN GORDON ENTERPRISES INC. (d)—C-155
HITACHI DENSHI AMERICA LTD. (m)—C-156
HOLZBERG INC. (d)—C-157
JAVELIN ELECTRONICS (m)—C-158
JVC PROFESSIONAL PRODUCTS CO. (m & d)—C-159
LANDY ASSOCIATES INC. (d)—C-160
LINES VIDEO SYSTEMS (d)—C-161
MICOR VIDEO EQUIPMENT SALES INC. (r)—C-164
MPCS VIDEO INDUSTRIES INC. (d & r)—C-165
NALPAK VIDEO SALES INC. (m)—C-166
PEIRCE-PHELPS INC. (d)—C-168
PHOTO-SONICS INC. (m & d)—C-168
PICO PRODUCTS INC. (m)—C-168
QUALITY VIDEO SUPPLY CORP. (d)—C-170
TELE-MEASUREMENTS INC. (d)—C-177
TELEMETRICS INC. (d)—C-177
TELEVIDEO SAN DIEGO (m)—C-178
THOMSON BROADCAST (m)—C-178
VAUGHN COMMUNICATIONS GROUP 3 (r)—C-182

0770-0460
—cameras

ADWAR VIDEO CORP. (d)—C-137
AMPEX CORP. (m)—C-139
CCTV CORP. (m)—C-146
CECO COMMUNICATIONS INC. (d)—C-146
COHU INC. (m & r)—C-148
DAGE-MTI INC. (m)—C-150
dB COMMUNICATIONS INC. (d & r)—C-150
EEV CANADA LTD. (m)—C-152
EEV INC. (m)—C-152
ALAN GORDON ENTERPRISES INC. (d)—C-155
HITACHI DENSHI AMERICA LTD. (m)—C-156
IKEGAMI ELECTRONICS (U.S.A.) INC. (m)—C-157
JAVELIN ELECTRONICS (m)—C-158
JVC PROFESSIONAL PRODUCTS CO. (m & d)—C-159
MIDWEST COMMUNICATIONS CORP. (d)—C-164
NEC AMERICA INC. (m)—C-166
PHOTO-SONICS INC. (m & d)—C-168
PICO PRODUCTS INC. (m)—C-168
THOMSON BROADCAST (m)—C-178
VICON INDUSTRIES INC. (m)—C-182

0770-0480
—cameras—b & w

CCTV CORP. (m)—C-146
CEI TECHNOLOGY (m & d)—C-146
COHU INC. (m & r)—C-148
DAGE-MTI INC. (m)—C-150
dB COMMUNICATIONS INC. (d & r)—C-150
EEV CANADA LTD. (m)—C-152
EEV INC. (m)—C-152
HITACHI DENSHI AMERICA LTD. (m)—C-156
IKEGAMI ELECTRONICS (U.S.A.) INC. (m)—C-157
JAVELIN ELECTRONICS (m)—C-158
JVC PROFESSIONAL PRODUCTS CO. (m & d)—C-159
PHOTO-SONICS INC. (m & d)—C-168
PICO PRODUCTS INC. (m)—C-168
QSI SYSTEMS INC. (d & r)—C-170
TELEDYNE CAMERA SYSTEMS (m)—C-177
TELESCRIPT INC. (d)—C-177
VICON INDUSTRIES INC. (m)—C-182

0770-0500
—cameras—camera/recorder combination

ADWAR VIDEO CORP. (d)—C-137
ALPHA VIDEO & ELECTRONICS CO. (d)—C-139
AMPEX CORP. (m)—C-139
CECO COMMUNICATIONS INC. (d)—C-146
CEI TECHNOLOGY (m & d)—C-146
dB COMMUNICATIONS INC. (d & r)—C-150
DISCOUNT VIDEO WAREHOUSE (d)—C-151
HITACHI DENSHI AMERICA LTD. (m)—C-156
IKEGAMI ELECTRONICS (U.S.A.) INC. (m)—C-157
NEC AMERICA INC. (m)—C-166
QSI SYSTEMS INC. (d & r)—C-170
SHARP ELECTRONICS CORP. (m)—C-173
SONY COMMUNICATIONS PRODUCTS CO. (m)—C-174
TELEVIDEO SAN DIEGO (m)—C-178

0770-0520
—cameras—CCD

ADWAR VIDEO CORP. (d)—C-137
ALPHA VIDEO & ELECTRONICS CO. (d)—C-139
AMPEX CORP. (m)—C-139
AUDIOVISUAL INC. (d)—C-142
BCS (d & r)—C-143
CCTV CORP. (m)—C-146
CEI TECHNOLOGY (m & d)—C-146
COHU INC. (m & r)—C-148
DAGE-MTI INC. (m)—C-150
dB COMMUNICATIONS INC. (d & r)—C-150
DISCOUNT VIDEO WAREHOUSE (d)—C-151
EEV CANADA LTD. (m)—C-152
EEV INC. (m)—C-152
FOR-A CORP. OF AMERICA (m)—C-154
FUSION ELECTRONICS INC. (d)—C-154
ALAN GORDON ENTERPRISES INC. (d)—C-155
HITACHI DENSHI AMERICA LTD. (m)—C-156
IKEGAMI ELECTRONICS (U.S.A.) INC. (m)—C-157
JAVELIN ELECTRONICS (m)—C-158
JVC PROFESSIONAL PRODUCTS CO. (m & d)—C-159
NEC AMERICA INC. (m)—C-166
QSI SYSTEMS INC. (d & r)—C-170
SONY COMMUNICATIONS PRODUCTS CO. (m)—C-174
TELEDYNE CAMERA SYSTEMS (m)—C-177
TELEMETRICS INC. (d)—C-177
VICON INDUSTRIES INC. (m)—C-182
WORLD VIDEO INC. (m)—C-184

0770-0540
—cameras—CCTV

ADWAR VIDEO CORP. (d)—C-137
AUDIOVISUAL INC. (d)—C-142
CCTV CORP. (m)—C-146
CECO COMMUNICATIONS INC. (d)—C-146
COHU INC. (m & r)—C-148
DAGE-MTI INC. (m)—C-150
DIAMOND ELECTRONICS INC. (m & d)—C-150
HITACHI DENSHI AMERICA LTD. (m)—C-156
IKEGAMI ELECTRONICS (U.S.A.) INC. (m)—C-157
JAVELIN ELECTRONICS (m)—C-158
JVC PROFESSIONAL PRODUCTS CO. (m & d)—C-159
PICO PRODUCTS INC. (m)—C-168
QSI SYSTEMS INC. (d & r)—C-170
RICHARDSON ELECTRONICS LTD. (d)—C-171
SHAROUBIM INTERNATIONAL GROUP INC. (d)—C-173
VICON INDUSTRIES INC. (m)—C-182

0770-0560
—cameras—cine

CENTURY PRECISION OPTICS (d)—C-146
CINEMA PRODUCTS CORP. (m)—C-147
IKEGAMI ELECTRONICS (U.S.A.) INC. (m)—C-157

0770-0580
—cameras—color

ADWAR VIDEO CORP. (d)—C-137
CEI TECHNOLOGY (d & r)—C-146
COHU INC. (m & r)—C-148
dB COMMUNICATIONS INC. (d & r)—C-150
HITACHI DENSHI AMERICA LTD. (m)—C-156
IKEGAMI ELECTRONICS (U.S.A.) INC. (m)—C-157
JAVELIN ELECTRONICS (m)—C-158
JVC PROFESSIONAL PRODUCTS CO. (m & d)—C-159
NEC AMERICA INC. (m)—C-166
SONY COMMUNICATIONS PRODUCTS CO (m)—C-174
TELEDYNE CAMERA SYSTEMS (m)—C-177

VICON INDUSTRIES INC. (m)—C-182
WORLD VIDEO INC. (m)—C-184

0770-0600
—cameras—ENG, EFP (18mm tubes)

ADWAR VIDEO CORP. (d)—C-137
ALPHA VIDEO & ELECTRONICS CO. (d)—C-139
AMPEX CORP. (m)—C-139
HITACHI DENSHI AMERICA LTD. (m)—C-156
IKEGAMI ELECTRONICS (U.S.A.) INC. (m)—C-157
JVC PROFESSIONAL PRODUCTS CO. (m & d)—C-159
SONY COMMUNICATIONS PRODUCTS CO. (m)—C-174
THOMSON BROADCAST (m)—C-178

0770-0620
—cameras—field

HITACHI DENSHI AMERICA LTD. (m)—C-156
IKEGAMI ELECTRONICS (U.S.A.) INC. (m)—C-157
JVC PROFESSIONAL PRODUCTS CO. (m & d)—C-159
SONY COMMUNICATIONS PRODUCTS CO. (m)—C-174

0770-0640
—cameras—field (25mm tubes)

FUSION ELECTRONICS INC. (d)—C-154
HITACHI DENSHI AMERICA LTD. (m)—C-156
IKEGAMI ELECTRONICS (U.S.A.) INC. (m)—C-157
JVC PROFESSIONAL PRODUCTS CO. (m & d)—C-159
THOMSON BROADCAST (m)—C-178

0770-0660
—cameras—film chain

FUSION ELECTRONICS INC. (d)—C-154
HITACHI DENSHI AMERICA LTD. (m)—C-156
IKEGAMI ELECTRONICS (U.S.A.) INC. (m)—C-157
MOVIOLA/J & R FILM CO. INC. (m)—C-165

0770-0680
—cameras—handheld

HITACHI DENSHI AMERICA LTD. (m)—C-156
IKEGAMI ELECTRONICS (U.S.A.) INC. (m)—C-157
JVC PROFESSIONAL PRODUCTS CO. (m & d)—C-159
SONY COMMUNICATIONS PRODUCTS CO. (m)—C-174

0770-0700
—cameras—lightweight (13mm tubes)

HITACHI DENSHI AMERICA LTD. (m)—C-156
IKEGAMI ELECTRONICS (U.S.A.) INC. (m)—C-157
JVC PROFESSIONAL PRODUCTS CO. (m & d)—C-159
THOMSON BROADCAST (m)—C-178

0770-0720
—cameras—portable

HITACHI DENSHI AMERICA LTD. (m)—C-156
IKEGAMI ELECTRONICS (U.S.A.) INC. (m)—C-157
JVC PROFESSIONAL PRODUCTS CO. (m & d)—C-159
ROSCOR CORP. (d & r)—C-172
SONY COMMUNICATIONS PRODUCTS CO. (m)—C-174
VICON INDUSTRIES INC. (m)—C-182

0770-0740
—cameras—portable color

AMPEX CORP. (m)—C-139
ALAN GORDON ENTERPRISES INC. (d)—C-155
HITACHI DENSHI AMERICA LTD. (m)—C-156
IKEGAMI ELECTRONICS (U.S.A.) INC. (m)—C-157
JVC PROFESSIONAL PRODUCTS CO. (m & d)—C-159
ROSCOR CORP. (d & r)—C-172
SONY COMMUNICATIONS PRODUCTS CO. (m)—C-174
VICON INDUSTRIES INC. (m)—C-182

0770-0760
—cameras—portable monochrome

CCTV CORP. (m)—C-146
VICON INDUSTRIES INC. (m)—C-182

0770-0780
—cameras—single-tube

CECO COMMUNICATIONS INC. (d)—C-146
CEI TECHNOLOGY (d & r)—C-146
DAGE-MTI INC. (m)—C-150
HITACHI DENSHI AMERICA LTD. (m)—C-156
IKEGAMI ELECTRONICS (U.S.A.) INC. (m)—C-157
ROSCOR CORP. (d & r)—C-172
SONY COMMUNICATIONS PRODUCTS CO. (m)—C-174

0770-0800
—cameras—solid state

CCTV CORP. (m)—C-146
CECO COMMUNICATIONS INC. (d)—C-146
COHU INC. (m & r)—C-148
DAGE-MTI INC. (m)—C-150
HITACHI DENSHI AMERICA LTD. (m)—C-156
IKEGAMI ELECTRONICS (U.S.A.) INC. (m)—C-157
JVC PROFESSIONAL PRODUCTS CO. (m & d)—C-159
ROSCOR CORP. (d & r)—C-172
TELEDYNE CAMERA SYSTEMS (m)—C-177
VICON INDUSTRIES INC. (m)—C-182

0770-0820
—cameras—studio

FUSION ELECTRONICS INC. (d)—C-154
HITACHI DENSHI AMERICA LTD. (m)—C-156
IKEGAMI ELECTRONICS (U.S.A.) INC. (m)—C-157
JVC PROFESSIONAL PRODUCTS CO. (m & d)—C-159
NEC AMERICA INC. (m)—C-166
ROSCOR CORP. (d & r)—C-172
SONY COMMUNICATIONS PRODUCTS CO. (m)—C-174
THOMSON BROADCAST (m)—C-178

0770-0840
—cameras—studio color

FUSION ELECTRONICS INC. (d)—C-154
HITACHI DENSHI AMERICA LTD. (m)—C-156
IKEGAMI ELECTRONICS (U.S.A.) INC. (m)—C-157
JVC PROFESSIONAL PRODUCTS CO. (m & d)—C-159
NEC AMERICA INC. (m)—C-166
ROSCOR CORP. (d & r)—C-172
SONY COMMUNICATIONS PRODUCTS CO. (m)—C-174
THOMSON BROADCAST (m)—C-178

0770-0860
—cameras—studio monochrome

ROSCOR CORP. (d & r)—C-172

0770-0880
—components

ALLIED ELECTRONICS (d)—C-138
BAL LTD./ALLEN AVIONICS INC. (m)—C-142
BCS (d & r)—C-143
EEV CANADA LTD. (m)—C-152
EEV INC. (m)—C-152
ITERA/BELMOOR (d)—C-158
RICHARDSON ELECTRONICS LTD. (d)—C-171
SEI ELECTRONICS (d)—C-173

0770-0900
—camera components—filters

BAL LTD./ALLEN AVIONICS INC. (m)—C-142
CENTURY PRECISION OPTICS (d)—C-146
CINEMILLS CORP. (d)—C-147
SCHNEIDER CORP. OF AMERICA (m & d & r)—C-172
SEI ELECTRONICS (d)—C-173
TIFFEN MANUFACTURING CORP. (m)—C-179

0770-0920
—camera components—lenses

ANGENIEUX CORP. OF AMERICA (m & r)—C-140
CANON U.S.A. INC. (m)—C-145
CCTV CORP. (m)—C-146
CECO COMMUNICATIONS INC. (d)—C-146
CENTURY PRECISION OPTICS (m & d & r)—C-146
CINEMA PRODUCTS CORP. (m & d)—C-147
COMMUNICATIONS SYSTEMS GROUP (d & r)—C-148
FUSION ELECTRONICS INC. (d)—C-154
HITACHI DENSHI AMERICA LTD. (m)—C-156
SCHNEIDER CORP. OF AMERICA (m & d & r)—C-172
SCHWEM TECHNOLOGY (m)—C-172
SEI ELECTRONICS (d)—C-173
VICON INDUSTRIES INC. (m)—C-182

0770-0940
—camera components—lens extenders

ANGENIEUX CORP. OF AMERICA (m & r)—C-140
CANON U.S.A. INC. (m)—C-145
CCTV CORP. (m)—C-146
CENTURY PRECISION OPTICS (m & d & r)—C-146
COHU INC. (m & r)—C-148
FUJINON INC. (m)—C-154
SCHNEIDER CORP. OF AMERICA (m & d & r)—C-172
SEI ELECTRONICS (d)—C-173
VICON INDUSTRIES INC. (m)—C-182

0770-0960
—camera components—pickup tubes

CCTV CORP. (m)—C-146
CECO COMMUNICATIONS INC. (d)—C-146
EEV CANADA LTD. (m)—C-152
EEV INC. (m)—C-152
HITACHI DENSHI AMERICA LTD. (m)—C-156
RICHARDSON ELECTRONICS LTD. (d)—C-171
SEI ELECTRONICS (d)—C-173
SHAROUBIM INTERNATIONAL GROUP INC. (d)—C-173

0770-0980
—camera components—stand alone microprocessor CCUs

BCS (d & r)—C-143
TELEMETRICS INC. (m)—C-177
THOMSON BROADCAST (m)—C-178
VICON INDUSTRIES INC. (m)—C-182

0770-1000
—lenses & accessories

ADWAR VIDEO CORP. (d)—C-137
ANGENIEUX CORP. OF AMERICA (m & d)—C-140
CANON U.S.A. INC. (m)—C-145
CCTV CORP. (m)—C-146
CECO COMMUNICATIONS INC. (d)—C-146
CENTER VIDEO INDUSTRIAL CO. INC. (d)—C-146
CENTURY PRECISION OPTICS (m & d & r)—C-146
CINEMA PRODUCTS CORP. (m & d)—C-147
COMMUNICATION MARKETING & CONSULTING LTD. (m)—C-148
FUJINON INC. (m)—C-154
HITACHI DENSHI AMERICA LTD. (m)—C-156
JAVELIN ELECTRONICS (m)—C-158
LINES VIDEO SYSTEMS (d)—C-161
MIDWEST COMMUNICATIONS CORP. (d)—C-164
SCHNEIDER CORP. OF AMERICA (m & d & r)—C-172
SCHWEM TECHNOLOGY (m)—C-172
SEI ELECTRONICS (d)—C-173
TAMRON INDUSTRIES INC. (m)—C-176
TIFFEN MANUFACTURING CORP. (m)—C-179
VICON INDUSTRIES INC. (m)—C-182

0770-1020
—lenses & accessories—cable (for remote control)

ADAPT COMMUNICATION SUPPLY CO. INC. (d)—C-137
BELDEN WIRE & CABLE (m)—C-143
CCTV CORP. (m)—C-146
CECO COMMUNICATIONS INC. (d)—C-146
COMPREHENSIVE VIDEO SUPPLY CORP. (d)—C-148
CROUSE-HINDS CAM-LOK PRODUCTS (m)—C-149
HITACHI DENSHI AMERICA LTD. (m)—C-156
ITERA/BELMOOR (m)—C-158
MOHAWK WIRE & CABLE CORP. (m)—C-165
SEI ELECTRONICS (d)—C-173

0770-1040
—lenses & accessories—connectors

ADAPT COMMUNICATION SUPPLY CO. INC. (d)—C-137
ALLIED ELECTRONICS (d)—C-138
CCTV CORP. (m)—C-146
CECO COMMUNICATIONS INC. (d)—C-146
COMPREHENSIVE VIDEO SUPPLY CORP. (d)—C-148
CROUSE-HINDS CAM-LOK PRODUCTS (m)—C-149
FUJINON INC. (m)—C-154
ITERA/BELMOOR (m)—C-158
LEMO USA INC. (m & d)—C-161
LRC/VITEK ELECTRONICS (m)—C-162
PANASONIC COMMUNICATIONS & SYSTEMS CO. (m)—C-168
SEI ELECTRONICS (d)—C-173

0770-1060
—lenses & accessories—lenses

ANGENIEUX CORP. OF AMERICA (m & r)—C-140
CANON U.S.A. INC. (m)—C-145
CCTV CORP. (m)—C-146

CECO COMMUNICATIONS INC. (d)—C-146
CENTURY PRECISION OPTICS (m & d & r)—C-146
FUJINON INC. (m)—C-154
HITACHI DENSHI AMERICA LTD. (m)—C-156
INTERACTIVE MOTION CONTROL (d)—C-158
PANASONIC COMMUNICATIONS & SYSTEMS CO. (m)—C-168
SCHNEIDER CORP. OF AMERICA (m & d & r)—C-172
SCHWEM TECHNOLOGY (m)—C-172
SEI ELECTRONICS (d)—C-173
VICON INDUSTRIES INC. (m)—C-182

0770-1080
—lenses & accessories—fixed

ANGENIEUX CORP. OF AMERICA (m & r)—C-140
BCS (d & r)—C-143
CANON U.S.A. INC. (m)—C-145
CCTV CORP. (m)—C-146
CENTURY PRECISION OPTICS (m & d & r)—C-146
HITACHI DENSHI AMERICA LTD. (m)—C-156
INTERACTIVE MOTION CONTROL (d)—C-158
JAVELIN ELECTRONICS (m)—C-158
SCHNEIDER CORP. OF AMERICA (m & d & r)—C-172
SEI ELECTRONICS (d)—C-173
VICON INDUSTRIES INC. (m)—C-182

0770-1100
—lenses & accessories—projection

BCS (d & r)—C-143
CANON U.S.A. INC. (m & d)—C-145
CENTURY PRECISION OPTICS (m & d & r)—C-146
EEV CANADA LTD. (m)—C-152
SCHNEIDER CORP. OF AMERICA (m & d & r)—C-172
SEI ELECTRONICS (d)—C-173
TAMRON INDUSTRIES INC. (m)—C-176

0770-1110
—lenses & accessories—pickup tubes

CCTV CORP. (m)—C-146
CECO COMMUNICATIONS INC. (d)—C-146
EEV INC. (m)—C-152
HITACHI DENSHI AMERICA LTD. (m)—C-156
JAVELIN ELECTRONICS (d)—C-158
PHILIPS COMPONENTS (m)—C-168
RICHARDSON ELECTRONICS LTD. (d)—C-171

0770-1120
—lenses & accessories—tubes

CCTV CORP. (m)—C-146
CECO COMMUNICATIONS INC. (d)—C-146
EEV CANADA LTD. (m)—C-152
EEV INC. (m)—C-152
HITACHI DENSHI AMERICA LTD. (m)—C-156
PHILIPS COMPONENTS (m)—C-168
RICHARDSON ELECTRONICS LTD. (d)—C-171

0770-1140
—lenses & accessories—zoom

ANGENIEUX CORP. OF AMERICA (m & r)—C-140
CANON U.S.A. INC. (m)—C-145
CCTV CORP. (m)—C-146
CECO COMMUNICATIONS INC. (d)—C-146
CENTURY PRECISION OPTICS (m & d & r)—C-146
FUJINON INC. (m)—C-154
HITACHI DENSHI AMERICA LTD. (m)—C-156
INTERACTIVE MOTION CONTROL (d)—C-158
JAVELIN ELECTRONICS (m)—C-158
SCHNEIDER CORP. OF AMERICA (m & d & r)—C-172
SCHWEM TECHNOLOGY (m)—C-172
VICON INDUSTRIES INC. (m)—C-182

0770-1160
—remote control systems, digital

CCTV CORP. (m)—C-146
CECO COMMUNICATIONS INC. (d)—C-146
CINEMA PRODUCTS CORP. (m)—C-147
COHU INC. (m & r)—C-148
HITACHI DENSHI AMERICA LTD. (m)—C-156
INTERACTIVE MOTION CONTROL (m)—C-158
LINES VIDEO SYSTEMS (d)—C-161
PHOTOGRAPHIC EQUIPMENT SERVICE INC. (m)—C-168
TELEMETRICS INC. (m)—C-177
THOMSON BROADCAST (m)—C-178
VICON INDUSTRIES INC. (m)—C-182
VIDEO DATA SYSTEMS (m)—C-182
VIDEOMEDIA (m)—C-182
VINTEN BROADCAST INC. (m)—C-183

0770-1180
—test charts

CENTURY PRECISION OPTICS (m & d)—C-146
COMMUNICATIONS SYSTEMS GROUP (d & r)—C-148
COMPREHENSIVE VIDEO SUPPLY CORP. (d)—C-148
DEDO WEIGERT FILM GmbH (m & d)—C-150
LINES VIDEO SYSTEMS (d)—C-161
NALPAK VIDEO SALES INC. (m)—C-166

0770-1200
—mounts, carrying systems & accessories

CECO COMMUNICATIONS INC. (d)—C-146
CENTER VIDEO INDUSTRIAL CO. INC. (d)—C-146
CINEMA PRODUCTS CORP. (m)—C-147
DAVIS & SANFORD CO. INC. (m)—C-150
dB COMMUNICATIONS INC. (d & r)—C-150
FERNO-WASHINGTON INC. (m)—C-153
GENEVA GROUP OF COMPANIES (m)—C-155
INNOVATIVE TELEVISION EQUIPMENT (m)—C-158
JAVELIN ELECTRONICS (m)—C-158
MIDWEST COMMUNICATIONS CORP. (d)—C-164
MILLER FLUID HEADS (USA) INC. (m & d & r)—C-164
NALPAK VIDEO SALES INC. (m)—C-166
O'CONNOR ENGINEERING LABS (m & r)—C-167
SACHTLER CORP. OF AMERICA (m & d & r)—C-172
THERMODYNE INTERNATIONAL LTD. (m)—C-178
VINTEN BROADCAST INC. (m)—C-183

0770-1220
—mounts—airborne mounting/stabilizing equipment

CINEMA PRODUCTS CORP. (m & d)—C-147
SCHWEM TECHNOLOGY (m)—C-172

0770-1240
—mounts—booms

BARBERVISION INC. (d)—C-142
BEYER DYNAMIC INC. (m & d)—C-143
INNOVATIVE TELEVISION EQUIPMENT (m)—C-158

0770-1260
—mounts—carrying systems

CECO COMMUNICATIONS INC. (d)—C-146
NALPAK VIDEO SALES INC. (m)—C-166
O'CONNOR ENGINEERING LABS (m & r)—C-167
TELEVIDEO SAN DIEGO (m)—C-178
THERMODYNE INTERNATIONAL LTD. (m)—C-178

0770-1280
—mounts—cranes

INNOVATIVE TELEVISION EQUIPMENT (m)—C-158
INTERACTIVE MOTION CONTROL (m)—C-158
MATTHEWS STUDIO EQUIPMENT GROUP INC. (m)—C-163
VINTEN BROADCAST INC. (m)—C-183

0770-1300
—mounts—dollies

BARBERVISION INC. (d)—C-142
CANON U.S.A. INC. (m & d)—C-145
DAVIS & SANFORD CO. INC. (m)—C-150
INNOVATIVE TELEVISION EQUIPMENT (m)—C-158
INTERACTIVE MOTION CONTROL (m)—C-158
KEYLITE PSI (d)—C-159
MATTHEWS STUDIO EQUIPMENT GROUP INC. (m)—C-163
MILLER FLUID HEADS (USA) INC. (m & d & r)—C-164
O'CONNOR ENGINEERING LABS (m & r)—C-167
SACHTLER CORP. OF AMERICA (m & d & r)—C-172
TELE-MEASUREMENTS INC. (d)—C-177
VINTEN BROADCAST INC. (m)—C-183

0770-1320
—mounts—ENG braces

SACHTLER CORP. OF AMERICA (m & d & r)—C-172

0770-1340
—mounts—helicopter rigs

SCHWEM TECHNOLOGY (m)—C-172

0770-1360
—mounts—mounting heads

CANON U.S.A. INC. (m & d)—C-145
CCTV CORP. (m)—C-146
CECO COMMUNICATIONS INC. (d)—C-146
DAVIS & SANFORD CO. INC. (m)—C-150
INNOVATIVE TELEVISION EQUIPMENT (m)—C-158
SACHTLER CORP. OF AMERICA (m & d & r)—C-172
VICON INDUSTRIES INC. (m)—C-182
VINTEN BROADCAST INC. (m)—C-183

0770-1380
—mounts—pan & tilt heads

A.F. ASSOCIATES INC. (d)—C-137
CANON U.S.A. INC. (m)—C-145
CCTV CORP. (m)—C-146
CECO COMMUNICATIONS INC. (d)—C-146
CINEMA PRODUCTS CORP. (m)—C-147
DAVIS & SANFORD CO. INC. (m)—C-150
INNOVATIVE TELEVISION EQUIPMENT (m)—C-158
INTERACTIVE MOTION CONTROL (m)—C-158
JAVELIN ELECTRONICS (d)—C-158
MATTHEWS STUDIO EQUIPMENT GROUP INC. (m)—C-163
MILLER FLUID HEADS (USA) INC. (m & d & r)—C-164
O'CONNOR ENGINEERING LABS (m & r)—C-167
ROSCOR CORP. (d)—C-172
SACHTLER CORP. OF AMERICA (m & d & r)—C-172
TELEMETRICS INC. (m)—C-177
TELESCRIPT INC. (m & d)—C-177
ULTIMATTE CORP. (m)—C-180
VICON INDUSTRIES INC. (m)—C-182
VINTEN BROADCAST INC. (m)—C-183

0770-1400
—mounts—stabilizing

DEDO WEIGERT FILM GmbH (d)—C-150
SCHWEM TECHNOLOGY (m)—C-172

0770-1420
—mounts—pedestals

CANON U.S.A. INC. (m & d)—C-145
DAVIS & SANFORD CO. INC. (m)—C-150
INNOVATIVE TELEVISION EQUIPMENT (m)—C-158
MATTHEWS STUDIO EQUIPMENT GROUP INC. (m)—C-163
O'CONNOR ENGINEERING LABS (m & r)—C-167
ROSCOR CORP. (d)—C-172
SACHTLER CORP. OF AMERICA (m & d & r)—C-172
TELESCRIPT INC. (d)—C-177
VINTEN BROADCAST INC. (m)—C-183

0770-1440
—mounts—pods

CENTURY PRECISION OPTICS (d)—C-146
INNOVATIVE TELEVISION EQUIPMENT (m)—C-158
MILLER FLUID HEADS (USA) INC. (m & d & r)—C-164
ROSCOR CORP. (d)—C-172
SEI ELECTRONICS (d)—C-173
TELESCRIPT INC. (m)—C-177

0770-1460
—mounts—tripods

BOGEN PHOTO CORP. (d)—C-143
CANON U.S.A. INC. (m & d)—C-145
CECO COMMUNICATIONS INC. (d)—C-146
CENTURY PRECISION OPTICS (d)—C-146
DAVIS & SANFORD CO. INC. (m)—C-150
DEDO WEIGERT FILM GmbH (d)—C-150
GENEVA GROUP OF COMPANIES (m)—C-155
INNOVATIVE TELEVISION EQUIPMENT (m)—C-158
MATTHEWS STUDIO EQUIPMENT GROUP INC. (m)—C-163
MILLER FLUID HEADS (USA) INC. (m & d & r)—C-164
NALPAK VIDEO SALES INC. (m)—C-166
O'CONNOR ENGINEERING LABS (m & r)—C-167
ROSCOR CORP. (d)—C-172
SACHTLER CORP. OF AMERICA (m & d & r)—C-172
TELESCRIPT INC. (m & d)—C-177
VINTEN BROADCAST INC. (m)—C-183

0770-1480
—mounts—remote controls

A.F. ASSOCIATES INC. (d)—C-137
CCTV CORP. (m)—C-146
CINEMA PRODUCTS CORP. (m)—C-147
INTERACTIVE MOTION CONTROL (m)—C-158

JVC PROFESSIONAL PRODUCTS CO. (m & d)—C-159
ROSCOR CORP. (d)—C-172
TELEMETRICS INC. (m & r)—C-177
VICON INDUSTRIES INC. (m)—C-182
VINTEN BROADCAST INC. (m)—C-183

0770-1500
Cart Machines

ALAMAR ELECTRONICS USA INC. (m)—C-138
AMPEX CORP. (m)—C-139
ASACA/SHIBASOKU CORP. OF AMERICA (m)—C-141
AUDIOVISUAL INC. (d)—C-142
BASYS LAKART INC. (m)—C-143
THE CAMERA MART INC. (d)—C-145
CHANNELMATIC INC. (m)—C-147
LANDY ASSOCIATES INC. (d)—C-160
LINES VIDEO SYSTEMS (d)—C-161
MERLIN ENGINEERING WORKS (m)—C-163
MPCS VIDEO INDUSTRIES INC. (d)—C-165
ODETICS BROADCAST (m)—C-167
ROSCOR CORP. (d)—C-172
H. A. SOLUTEC LTD. (m)—C-174
SONY COMMUNICATIONS PRODUCTS CO. (m)—C-174
VIDEOMEDIA (m)—C-182

0770-1540
—multiple deck

ALAMAR ELECTRONICS USA INC. (m)—C-138
ASACA/SHIBASOKU CORP. OF AMERICA (m)—C-141
CHANNELMATIC INC. (m)—C-147
MATCO CONTROL PRODUCTS (m)—C-163
MERLIN ENGINEERING WORKS (m)—C-163
ODETICS BROADCAST (m)—C-167
SONY COMMUNICATIONS PRODUCTS CO. (m)—C-174

0770-1560
—random access

ALAMAR ELECTRONICS USA INC. (m)—C-138
ASACA/SHIBASOKU CORP. OF AMERICA (m)—C-141
CHANNELMATIC INC. (m)—C-147
MERLIN ENGINEERING WORKS (m)—C-163
ODETICS BROADCAST (m)—C-167
SONY COMMUNICATIONS PRODUCTS CO. (m)—C-174

0770-1580
—record only

ODETICS BROADCAST (m)—C-167

0770-1640
Cartridge Systems

ALAMAR ELECTRONICS USA INC. (m)—C-138
CHANNELMATIC INC. (m)—C-147
LINES VIDEO SYSTEMS (d)—C-161
MERLIN ENGINEERING WORKS (m)—C-163
MPCS VIDEO INDUSTRIES INC. (d)—C-165
ODETICS BROADCAST (m)—C-167

0770-1660
—automatic sequencing

ALAMAR ELECTRONICS USA INC. (m)—C-138
CHANNELMATIC INC. (m)—C-147
MERLIN ENGINEERING WORKS (m)—C-163
ODETICS BROADCAST (m)—C-167
VIDEOMEDIA (m)—C-182

0770-1680
—delay equipment-cartridges

ALAMAR ELECTRONICS USA INC. (m)—C-138
CHANNELMATIC INC. (m)—C-147

0770-1700
—erasers

FIFE-PEARCE ELECTRIC CO. (d & r)—C-153
GARNER INDUSTRIES (m)—C-154
RTI RESEARCH TECHNOLOGY INTERNATIONAL (m & d)—C-172

0770-1720
—remote-control

ALAMAR ELECTRONICS USA INC. (m)—C-138
CHANNELMATIC INC. (m)—C-147
CONVERTER PARTS INC. (m & d & r)—C-149

0770-1740
—winding equipment

AUDICO CHICAGO INC. (m)—C-141

0770-1760
Cartridges (Tape) & Accessories

BURLINGTON AUDIO/VIDEO TAPES INC. (d)—C-144

0770-1780
—alignment

BURLINGTON AUDIO/VIDEO TAPES INC. (d)—C-144

0770-1800
—carts

BURLINGTON AUDIO/VIDEO TAPES INC. (d)—C-144
ODETICS BROADCAST (d)—C-167

0770-1840
—carts—mono

BURLINGTON AUDIO/VIDEO TAPES INC. (d)—C-144

0770-1860
—carts—stereo

BURLINGTON AUDIO/VIDEO TAPES INC. (d)—C-144

0770-1880
—storage racks & cabinets

ALLIED ELECTRONICS (d)—C-138
CALZONE CASE CO. (m)—C-145
LUXOR CORP. (m)—C-162
MICOR VIDEO EQUIPMENT SALES INC. (r)—C-164
MOTION PICTURE ENTERPRISES INC. (d)—C-165
MPCS VIDEO INDUSTRIES INC. (r)—C-165
RTI RESEARCH TECHNOLOGY INTERNATIONAL (m & d)—C-172
SPECTRUM (d)—C-174
TEK MEDIA SUPPLY CO. (m & d)—C-176
TELE-MEASUREMENTS INC. (d)—C-177
WINSTED CORP. (m)—C-184

0770-1900
Chroma Keyer Decoder

AUDIOVISUAL INC. (d)—C-142
BROADCAST VIDEO SYSTEMS LTD. (m)—C-144
THE CAMERA MART INC. (d)—C-145
INTERNATIONAL NUCLEAR CORP. (m)—C-158
LINES VIDEO SYSTEMS (d)—C-161
MPCS VIDEO INDUSTRIES INC. (d)—C-165
ROSCOR CORP. (d)—C-172
TELE-MEASUREMENTS INC. (d)—C-177
TELEMET (m)—C-177

0770-1920
Chroma Keyers

BROADCAST VIDEO SYSTEMS LTD. (m)—C-144
THE CAMERA MART INC. (d)—C-145
CENTER VIDEO INDUSTRIAL CO. INC. (d)—C-146
CENTRAL DYNAMICS LTD. (m & r)—C-146
COMMUNICATIONS SYSTEMS GROUP (d & r)—C-148
FOR-A CORP. OF AMERICA (m)—C-154
INTERNATIONAL NUCLEAR CORP. (m)—C-158
LINES VIDEO SYSTEMS (d)—C-161
NEC AMERICA INC. (m)—C-166
ROSCO LABORATORIES INC. (m)—C-172
ROSCOR CORP. (d)—C-172
SHINTRON CO. INC. (m)—C-173
THOMSON BROADCAST (m)—C-178
VGV INC. (m)—C-182
VIDEOTEK INC. (m)—C-182

0770-1940
Clocks & Counters

AUTOGRAM CORP. (m)—C-142
BROADCAST VIDEO SYSTEMS LTD. (m)—C-144
CHRONO-LOG CORP. (m)—C-147
ESE (m)—C-153
EVERTZ MICROSYSTEMS LTD. (m)—C-153
LANDY ASSOCIATES INC. (d)—C-160
LEITCH VIDEO OF AMERICA INC. (m)—C-161
QUALITY VIDEO SUPPLY CORP. (d)—C-170
ROSCOR CORP. (d)—C-172
TORPEY CONTROLS (m)—C-179
VIDEO DATA SYSTEMS (m)—C-182

0770-1960
—counters

CHRONO-LOG CORP. (m)—C-147
ESE (m)—C-153
EVERTZ MICROSYSTEMS LTD. (m)—C-153
TORPEY CONTROLS (m)—C-179

0770-1980
—counters—down

BROADCAST VIDEO SYSTEMS LTD. (m)—C-144
ESE (m)—C-153
EVERTZ MICROSYSTEMS LTD. (m)—C-153
QSI SYSTEMS INC. (m)—C-170
TORPEY CONTROLS (m)—C-179

0770-2000
—counters—up

CHRONO-LOG CORP. (m)—C-147
ESE (m)—C-153
EVERTZ MICROSYSTEMS LTD. (m)—C-153
TORPEY CONTROLS (m)—C-179

0770-2020
—counters—up/down

CHRONO-LOG CORP. (m)—C-147
ESE (m)—C-153
EVERTZ MICROSYSTEMS LTD. (m)—C-153
LEITCH VIDEO OF AMERICA INC. (m)—C-161
TORPEY CONTROLS (m)—C-179

0770-2040
—station clocks

CHRONO-LOG CORP. (m)—C-147
ESE (m)—C-153
EVERTZ MICROSYSTEMS LTD. (m)—C-153
LEITCH VIDEO OF AMERICA INC. (m)—C-161
TORPEY CONTROLS (m)—C-179
TRUETIME INC. (m)—C-180

0770-2060
Closed-Caption Systems (Studio)

CECO COMMUNICATIONS INC. (d)—C-146
COMPROMPTER INC. (m)—C-148
EEG ENTERPRISES INC. (m)—C-152
MPCS VIDEO INDUSTRIES INC. (d)—C-165
VIDEO DATA SYSTEMS (m)—C-182

0770-2080
Communications Systems-ENG

ARTEL COMMUNICATIONS CORP. (m)—C-141
CECO COMMUNICATIONS INC. (d)—C-146
HARRIS FARINON (m & r)—C-156
MIDWEST COMMUNICATIONS CORP. (d)—C-164
MPCS VIDEO INDUSTRIES INC. (d)—C-165
ROSCOR CORP. (d)—C-172
STUDIO FILM & TAPE (LA) INC. (d)—C-175
STUDIO TECHNOLOGIES INC. (m)—C-175
SWINTEK ENTERPRISES INC. (m)—C-175
TELE-MEASUREMENTS INC. (d)—C-177
VAUGHN COMMUNICATIONS GROUP 3 (r)—C-182

0770-2100
Comparators

ESE (m)—C-153
MPCS VIDEO INDUSTRIES INC. (d)—C-165

0770-2120
—time

ESE (m)—C-153
MICOR VIDEO EQUIPMENT SALES INC. (r)—C-164
TORPEY CONTROLS (m)—C-179

0770-2140
—video

CECO COMMUNICATIONS INC. (d)—C-146
COLORADO VIDEO INC. (m)—C-148
TELEVISION EQUIPMENT ASSOCIATES INC. (m)—C-178

0770-2160
Consoles

AMCO ENGINEERING CO. (m)—C-139
AUDIOVISUAL INC. (d)—C-142
BROADCAST AUDIO CORP. (m)—C-144
COMMUNICATIONS SYSTEMS GROUP (d & r)—C-148
EMCOR PRODUCTS/CRENLO INC. (m)—C-153

THE GRASS VALLEY GROUP INC. (m)—C-155
INTERNATIONAL NUCLEAR CORP. (m)—C-158
LANDY ASSOCIATES INC. (d)—C-160
MIDWEST COMMUNICATIONS CORP. (d)—C-164
MPCS VIDEO INDUSTRIES INC. (d)—C-165
NEVE (m & d)—C-166
ROSCOR CORP. (m & d)—C-172
TEK MEDIA SUPPLY CO. (d)—C-176
TELE-MEASUREMENTS INC. (d)—C-177
VICON INDUSTRIES INC. (m)—C-182
WHEATSTONE CORP. (m)—C-183

0770-2180
—CCTV/educational

CCTV CORP. (m)—C-146
CECO COMMUNICATIONS INC. (d)—C-146
THE GRASS VALLEY GROUP INC. (m)—C-155
QSI SYSTEMS INC. (d & r)—C-170
RICHARDSON ELECTRONICS LTD. (d)—C-171

0770-2200
—master control

BROADCAST AUDIO CORP. (m)—C-144
BSM BROADCAST SYSTEMS INC. (m & d)—C-144
THE GRASS VALLEY GROUP INC. (m)—C-155
SOUNDCRAFT ELECTRONICS INC. (m)—C-174
WHEATSTONE CORP. (m)—C-183

0770-2220
—portable production

THE GRASS VALLEY GROUP INC. (m)—C-155
NEVE (m & d)—C-166
PEP INC. (m)—C-168
SOUNDCRAFT ELECTRONICS INC. (m)—C-174

0770-2240
—post production

A.F. ASSOCIATES INC. (m)—C-137
CENTRAL DYNAMICS LTD. (m & r)—C-146
GRAHAM-PATTEN SYSTEMS INC. (m & d)—C-155
THE GRASS VALLEY GROUP INC. (m)—C-155
NEVE (m & d)—C-166
PEP INC. (m)—C-168
SOUNDCRAFT ELECTRONICS INC. (m)—C-174
THOMSON BROADCAST (m)—C-178
VGV INC. (m)—C-182
VIDEOMEDIA (m)—C-182
WHEATSTONE CORP. (m)—C-183

0770-2260
—routing

BSM BROADCAST SYSTEMS INC. (m & d)—C-144
CENTRAL DYNAMICS LTD. (m & r)—C-146
THOMSON BROADCAST (m)—C-178

0770-2280
—studio production

CENTRAL DYNAMICS LTD. (m & r)—C-146
THE GRASS VALLEY GROUP INC. (m)—C-155
NEVE (m & d)—C-166
PEP INC. (m)—C-168
SOUNDCRAFT ELECTRONICS INC. (m)—C-174
TEK MEDIA SUPPLY CO. (d)—C-176
THOMSON BROADCAST (m)—C-178
VGV INC. (m)—C-182
WHEATSTONE CORP. (m)—C-183

0770-2300
—studio production with digital effects

THE GRASS VALLEY GROUP INC. (m)—C-155
THOMSON BROADCAST (m)—C-178
VGV INC. (m)—C-182

0770-2320
Converters

ADAPT COMMUNICATION SUPPLY CO. INC. (d)—C-137
AUDIOVISUAL INC. (d)—C-142
AUTHORIZED PARTS (d & r)—C-142
CONVERTER PARTS INC. (r)—C-149
GODWIN'S DIS-K SATELLITE SYSTEMS INC. (d)—C-155
MPCS VIDEO INDUSTRIES INC. (d)—C-165
PANASONIC COMMUNICATIONS & SYSTEMS CO. (m)—C-168
PIONEER COMMUNICATIONS OF AMERICA INC. (m)—C-169
QUANTEL INC. (m)—C-170
SPECTRUM (d)—C-174
THOMSON BROADCAST (m)—C-178
ULTIMATTE CORP. (m)—C-180
VGV INC. (m)—C-182

0770-2340
CRT Displays & Controllers

ELECTROHOME LTD. (m)—C-152
MPCS VIDEO INDUSTRIES INC. (d)—C-165
TELE-MEASUREMENTS INC. (d)—C-177

0770-2360
Cue Systems

ALAMAR ELECTRONICS USA INC. (m)—C-138
CHANNELMATIC INC. (m)—C-147
INFO/SOFT TECHNOLOGY INC. (m)—C-157
MPCS VIDEO INDUSTRIES INC. (d)—C-165
SALESCASTER DISPLAYS CORP. (m)—C-172
VIDEO ASSOCIATES LABS INC. (m)—C-182

0770-2380
Decoders-Comb

BROADCAST VIDEO SYSTEMS LTD. (m)—C-144
FAROUDJA LABORATORIES INC. (m)—C-153
FOR-A CORP. OF AMERICA (m)—C-154
LENCO INC. (m)—C-161
MERLIN ENGINEERING WORKS (m)—C-163
MPCS VIDEO INDUSTRIES INC. (d)—C-165
PANASONIC COMMUNICATIONS & SYSTEMS CO. (m)—C-168

0770-2400
Delay Lines, Video

AUDIOVISUAL INC. (d)—C-142
BAL LTD./ALLEN AVIONICS INC. (d)—C-142
BROADCAST VIDEO SYSTEMS LTD. (m)—C-144
EVENTIDE INC. (m & d)—C-153
FOR-A CORP. OF AMERICA (m)—C-154
LANDY ASSOCIATES INC. (d)—C-160
LEITCH VIDEO OF AMERICA INC. (m)—C-161
LENCO INC. (m)—C-161
MPCS VIDEO INDUSTRIES INC. (d)—C-165
RF TECHNOLOGY INC. (d)—C-171
TELEVISION EQUIPMENT ASSOCIATES INC. (m)—C-178

0770-2420
Demodulators

AMERICAN LIGHTWAVE SYSTEMS INC. (m)—C-139
BARCO VIDEO & COMMUNICATIONS (m)—C-142
BROADCAST MICROWAVE SERVICES INC. (m)—C-144
CATEL TELECOMMUNICATIONS (m)—C-145
CATV SERVICES INC. (d)—C-145
MICROWAVE RADIO CORP. (m)—C-164
MIDWEST COMMUNICATIONS CORP. (d)—C-164
MPCS VIDEO INDUSTRIES INC. (d)—C-165
QSI SYSTEMS INC. (m)—C-170
RF TECHNOLOGIES (m & d)—C-171
ROHDE & SCHWARZ INC. (m)—C-171
TELEMET (m)—C-177
VICON INDUSTRIES INC. (m)—C-182

0770-2440
—optical

AMERICAN LIGHTWAVE SYSTEMS INC. (m)—C-139
CATEL TELECOMMUNICATIONS (m)—C-145

0770-2460
—video

AMERICAN LIGHTWAVE SYSTEMS INC. (m)—C-139
BARCO VIDEO & COMMUNICATIONS (m)—C-142
CATEL TELECOMMUNICATIONS (m)—C-145
MICROWAVE RADIO CORP. (m)—C-164
QSI SYSTEMS INC. (m)—C-170
RF TECHNOLOGIES (m & d)—C-171
ROHDE & SCHWARZ INC. (m)—C-171
VIDEOTEK INC. (m)—C-182

0770-2470
Digital Disk Recorders

DIGITAL SERVICES CORP. (DSC) (m)—C-150

0770-2480
Digital Processing Equipment

ALTA GROUP INC. (m)—C-139
AUDIOVISUAL INC. (d)—C-142
BAL LTD./ALLEN AVIONICS INC. (d)—C-142
CENTER VIDEO INDUSTRIAL CO. INC. (d)—C-146
FOR-A CORP. OF AMERICA (m)—C-154
THE GRASS VALLEY GROUP INC. (m)—C-155
LANDY ASSOCIATES INC. (d)—C-160
LINES VIDEO SYSTEMS (d)—C-161
MCI QUANTEL LTD. (d)—C-163
MEGA HERTZ (d)—C-163
MICROTIME INC. (m)—C-164
MIDWEST COMMUNICATIONS CORP. (d)—C-164
MPCS VIDEO INDUSTRIES INC. (d)—C-165
NAC INC. (m & d & r)—C-166
PEIRCE-PHELPS INC. (d)—C-168
QUANTEL INC. (m)—C-170
ROSCOR CORP. (d)—C-172
SONY COMMUNICATIONS PRODUCTS CO. (m)—C-174
TELE-MEASUREMENTS INC. (d)—C-177
VIDEOTEK INC. (m)—C-182

0770-2500
—color correctors

AVS BROADCAST LTD. (m)—C-142
FOR-A CORP. OF AMERICA (m)—C-154
MCI QUANTEL LTD. (d)—C-163
NAC INC. (m & d & r)—C-166
THOMSON BROADCAST (m)—C-178

0770-2520
—field synchronizers

ALTA GROUP INC. (m)—C-139
FOR-A CORP. OF AMERICA (m)—C-154
MICROTIME INC. (m)—C-164
NEC AMERICA INC. (m)—C-166
NOVA SYSTEMS INC. (m)—C-167

0770-2540
—frame synchronizers

ALTA GROUP INC. (m)—C-139
COMMUNICATIONS SYSTEMS GROUP (d & r)—C-148
FOR-A CORP. OF AMERICA (m)—C-154
GML NORTH AMERICA (d)—C-155
HOTRONIC INC. (m)—C-157
LEITCH VIDEO OF AMERICA INC. (m)—C-161
MARCONI COMMUNICATION SYSTEMS LTD. (m)—C-163
MAZE BROADCAST INC. (d)—C-163
MCI QUANTEL LTD. (d)—C-163
MICOR VIDEO EQUIPMENT SALES INC. (r)—C-164
MICROTIME INC. (m)—C-164
NEC AMERICA INC. (m)—C-166
NOVA SYSTEMS INC. (m)—C-167
QUANTEL INC. (m)—C-170
VIDEOTEK INC. (m)—C-182

0770-2560
—ramestores

ALTA GROUP INC. (m)—C-139
COLORADO VIDEO INC. (m)—C-148
COMMUNICATIONS SYSTEMS GROUP (d & r)—C-148
FOR-A CORP. OF AMERICA (m)—C-154
HOTRONIC INC. (m)—C-157
LEITCH VIDEO OF AMERICA INC. (m)—C-161
NOVA SYSTEMS INC. (m)—C-167
PINNACLE SYSTEMS INC. (m)—C-169
VIDEOTEK INC. (m)—C-182

0770-2580
—image enhancers

ALTA GROUP INC. (m)—C-139
AVS BROADCAST LTD. (m)—C-142
COLORADO VIDEO INC. (m)—C-148
COMMUNICATIONS SYSTEMS GROUP (d & r)—C-148
FOR-A CORP. OF AMERICA (m)—C-154
MCI QUANTEL LTD. (d)—C-163
NAC INC. (m & d & r)—C-166
NOVA SYSTEMS INC. (m)—C-167

0770-2600
—image processors

A.F. ASSOCIATES INC. (m)—C-137
DIGITAL F/X INC. (m)—C-150
DIGITAL SERVICES CORP. (DSC) (m)—C-150
ECHOLAB INC. (m)—C-152
FOR-A CORP. OF AMERICA (m)—C-154
MCI QUANTEL LTD. (d)—C-163
NAC INC. (m & d & r)—C-166
NOVA SYSTEMS INC. (m)—C-167

0770-2620
—noise reducers

A.F. ASSOCIATES INC. (m)—C-137
AVS BROADCAST LTD. (m)—C-142

COLORADO VIDEO INC. (m)—C-148
COMMUNICATIONS SYSTEMS GROUP (d & r)—C-148
FOR-A CORP. OF AMERICA (m)—C-154
HOTRONIC INC. (m)—C-157
MCI QUANTEL LTD. (d)—C-163
MICROTIME INC. (m)—C-164
NAC INC. (m & d & r)—C-166
NOVA SYSTEMS INC. (m)—C-167

0770-2640
—standards converters

A.F. ASSOCIATES INC. (d)—C-137
AVS BROADCAST LTD. (m)—C-142
FOR-A CORP. OF AMERICA (m)—C-154
JAMES GRUNDER & ASSOCIATES INC. (d)—C-155
MERLIN ENGINEERING WORKS (m)—C-163
QUANTEL INC. (m)—C-170
VIDEO INTERNATIONAL (m & d & r)—C-182

0770-2660
—TBC/framestores

ALTA GROUP INC. (m)—C-139
AMPEX CORP. (m)—C-139
COMMUNICATIONS SYSTEMS GROUP (d & r)—C-148
FOR-A CORP. OF AMERICA (m)—C-154
GML NORTH AMERICA (d)—C-155
HOTRONIC INC. (m)—C-157
JVC PROFESSIONAL PRODUCTS CO. (m & d)—C-159
MAZE BROADCAST INC. (d)—C-163
MICROTIME INC. (m)—C-164
NOVA SYSTEMS INC. (m)—C-167

0770-2680
—TBCs

ALTA GROUP INC. (m)—C-139
AMPEX CORP. (m)—C-139
AUDIOVISUAL INC. (d)—C-142
CHANNELMATIC INC. (d)—C-147
COMMUNICATIONS SYSTEMS GROUP (d & r)—C-148
CROSSPOINT LATCH CORP. (m)—C-149
FOR-A CORP. OF AMERICA (m)—C-154
GML NORTH AMERICA (d)—C-155
JAMES GRUNDER & ASSOCIATES INC. (m)—C-155
HOTRONIC INC. (m)—C-157
JVC PROFESSIONAL PRODUCTS CO. (m & d)—C-159
LENCO INC. (m)—C-161
MAZE BROADCAST INC. (d)—C-163
MICOR VIDEO EQUIPMENT SALES INC. (r)—C-164
MICROTIME INC. (m)—C-164
NOVA SYSTEMS INC. (m)—C-167
SONY COMMUNICATIONS PRODUCTS CO. (m)—C-174

0770-2700
—TBCs—dual channel

ALTA GROUP INC. (m)—C-139
CROSSPOINT LATCH CORP. (m)—C-149
FOR-A CORP. OF AMERICA (m)—C-154
HOTRONIC INC. (m)—C-157
MICROTIME INC. (m)—C-164

0770-2720
—video multiprocessors

FOR-A CORP. OF AMERICA (m)—C-154
NOVA SYSTEMS INC. (m)—C-167
OTARI CORP. (m)—C-167

0770-2740

Digitizers, Color

AURORA SYSTEMS (d)—C-142
COLORADO VIDEO INC. (m)—C-148
DISPLAY SYSTEMS INTERNATIONAL INC. (d)—C-151
FOR-A CORP. OF AMERICA (m)—C-154
LINES VIDEO SYSTEMS (d)—C-161
MIDWEST COMMUNICATIONS CORP. (d)—C-164
MIPCS VIDEO INDUSTRIES INC. (d)—C-165
VIDEO ASSOCIATES LABS INC. (m)—C-182

0770-2760

Discs, Video

COMMUNICATIONS SYSTEMS GROUP (d & r)—C-148
MIPCS VIDEO INDUSTRIES INC. (d)—C-165
OPTICAL DISC CORP. (m)—C-167

0770-2780

Dropout Compensators

HOTRONIC INC. (m)—C-157
MICROTIME INC. (m)—C-164
NOVA SYSTEMS INC. (m)—C-167

0770-2800

Editing Systems

ABEKAS VIDEO SYSTEMS INC. (m)—C-137
ADWAR VIDEO CORP. (d & r)—C-137
AMPEX CORP. (m)—C-139
AUDIOVISUAL INC. (d)—C-142
BHP INC. (m)—C-143
CENTER VIDEO INDUSTRIAL CO. INC. (d)—C-146
CIPHER DIGITAL INC. (m)—C-147
CMX CORP. (r)—C-148
COMMUNICATIONS SYSTEMS GROUP (d & r)—C-148
CONVERGENCE (m)—C-149
DISCOUNT VIDEO WAREHOUSE (d)—C-151
EECO INC./CONVERGENCE (m)—C-152
FOR-A CORP. OF AMERICA (m)—C-154
THE GRASS VALLEY GROUP INC. (m)—C-155
JVC PROFESSIONAL PRODUCTS CO. (m & d)—C-159
LANDY ASSOCIATES INC. (d)—C-160
LINES VIDEO SYSTEMS (d)—C-161
MCI QUANTEL LTD. (d)—C-163
MEDIA COMPUTING INC. (m)—C-163
MICOR VIDEO EQUIPMENT SALES INC. (r)—C-164
MIDWEST COMMUNICATIONS CORP. (d)—C-164
MIPCS VIDEO INDUSTRIES INC. (d)—C-165
PALTEX (m)—C-168
PANASONIC COMMUNICATIONS & SYSTEMS CO. (m)—C-168
PIONEER COMMUNICATIONS OF AMERICA INC. (m)—C-169
QUANTEL INC. (m)—C-170
ROSCOR CORP. (d & r)—C-172
SONY COMMUNICATIONS PRODUCTS CO. (m)—C-174
THOMSON BROADCAST (d)—C-178
UNITED MEDIA (m)—C-180
VIDEOMEDIA (m)—C-182

0770-2820
—CCTV/industrial

BHP INC. (m)—C-143
CCTV CORP. (m)—C-146
CECO COMMUNICATIONS INC. (d)—C-146
CMX CORP. (r)—C-148
CONVERGENCE (m)—C-149
EECO INC./CONVERGENCE (m)—C-152
JAVELIN ELECTRONICS (m)—C-158
JVC PROFESSIONAL PRODUCTS CO. (m & d)—C-159
PALTEX (m)—C-168
QSI SYSTEMS INC. (d & r)—C-170
TELE-MEASUREMENTS INC. (d)—C-177
UNITED MEDIA (m)—C-180

0770-2840
—computerized

AMPEX CORP. (m)—C-139
AUDIO KINETICS U.K. LTD. (m)—C-141
BHP INC. (m)—C-143
CIPHER DIGITAL INC. (m)—C-147
CMX CORP. (r)—C-148
CONVERGENCE (m)—C-149
EECO INC./CONVERGENCE (m)—C-152
THE GRASS VALLEY GROUP INC. (m)—C-155
JVC PROFESSIONAL PRODUCTS CO. (m & d)—C-159
MEDIA COMPUTING INC. (m)—C-163
PALTEX (m)—C-168
PEP INC. (m)—C-168
QUANTEL INC. (m)—C-170
SONY COMMUNICATIONS PRODUCTS CO. (m)—C-174
UNITED MEDIA (m)—C-180

0770-2860
—ENG/Field Production

CMX CORP. (r)—C-148
CONVERGENCE (m)—C-149
EECO INC./CONVERGENCE (m)—C-152
JVC PROFESSIONAL PRODUCTS CO. (m & d)—C-159
LEADER INSTRUMENTS CORP. (m)—C-161
PALTEX (m)—C-168
PANASONIC COMMUNICATIONS & SYSTEMS CO. (m)—C-168
SONY COMMUNICATIONS PRODUCTS CO. (m)—C-174
UNITED MEDIA (m)—C-180

0770-2880
—studio production

AMPEX CORP. (m)—C-139
AUDIO KINETICS U.K. LTD. (m)—C-141
BHP INC. (m)—C-143
CMX CORP. (r)—C-148
CONVERGENCE (m)—C-149
EECO INC./CONVERGENCE (m)—C-152
THE GRASS VALLEY GROUP INC. (m)—C-155
JVC PROFESSIONAL PRODUCTS CO. (m & d)—C-159
PALTEX (m)—C-168
PANASONIC COMMUNICATIONS & SYSTEMS CO. (m)—C-168
SONY COMMUNICATIONS PRODUCTS CO. (m)—C-174
TELE-MEASUREMENTS INC. (d)—C-177
TIMELINE INC. (m)—C-179
UNITED MEDIA (m)—C-180

0770-2900

Electronic Art & Graphics Equipment

AURORA SYSTEMS (m)—C-142
BESELER CO. (m)—C-143
DIGITAL F/X INC. (m)—C-150
THE GRASS VALLEY GROUP INC. (m)—C-155
IMAGEERING LASER DISK SYSTEMS INC. (m)—C-157
INTERAND CORP. (m)—C-158
JVC PROFESSIONAL PRODUCTS CO. (m & d)—C-159
LYON LAMB VIDEO ANIMATION SYSTEMS INC. (m)—C-162
MAGNI SYSTEMS INC. (m)—C-163
MCI QUANTEL LTD. (d)—C-163
MICOR VIDEO EQUIPMENT SALES INC. (r)—C-164
MIDWEST COMMUNICATIONS CORP. (d)—C-164
MIPCS VIDEO INDUSTRIES INC. (d)—C-165
NCS INDUSTRIES (d)—C-166
NORPAK CORP. (m)—C-167
PHOTOGRAPHIC EQUIPMENT SERVICE INC. (m)—C-168
PINNACLE SYSTEMS INC. (m)—C-169
QUANTEL INC. (m)—C-170
RANK CINTEL UNIMEDIA (d & r)—C-170
ROSCOR CORP. (d & r)—C-172
SYMBOLICS GRAPHICS DIVISION (m)—C-176

0770-2920
—bit pad digitizers

AURORA SYSTEMS (d)—C-142
IMAGEERING LASER DISK SYSTEMS INC. (m)—C-157

0770-2940
—camera/VTR digitizers

DISPLAY SYSTEMS INTERNATIONAL INC. (d)—C-151
IMAGEERING LASER DISK SYSTEMS INC. (m)—C-157
LINES VIDEO SYSTEMS (d)—C-161
MCI QUANTEL LTD. (d)—C-163
QUANTA CORP. (m)—C-170
SYMBOLICS GRAPHICS DIVISION (m)—C-176

0770-2960
—digital art/paint systems

ARVIS CORP. INC. (m & d & r)—C-141
AURORA SYSTEMS (m)—C-142
CHYRON CORP. (m & d & r)—C-147
DIGITAL F/X INC. (m)—C-150
DUBNER COMPUTER SYSTEMS INC. (m)—C-151
GLEN ROCK GRAPHICS (d)—C-155
IMAGEERING LASER DISK SYSTEMS INC. (m)—C-157
MCI QUANTEL LTD. (d)—C-163
NORPAK CORP. (m)—C-167
PINNACLE SYSTEMS INC. (m)—C-169
QUANTEL INC. (m)—C-170
RANK CINTEL UNIMEDIA (d & r)—C-170
SYMBOLICS GRAPHICS DIVISION (m)—C-176

0770-2980
—digital still stores

ABEKAS VIDEO SYSTEMS INC. (m)—C-137
ALTA GROUP INC. (m)—C-139
AMPEX CORP. (m)—C-139
COLORADO VIDEO INC. (m)—C-148
DIGITAL F/X INC. (m)—C-150
DUBNER COMPUTER SYSTEMS INC. (m)—C-151
THE GRASS VALLEY GROUP INC. (m)—C-155
IMAGEERING LASER DISK SYSTEMS INC. (m)—C-157
INTERAND CORP. (m)—C-158
LEITCH VIDEO OF AMERICA INC. (m)—C-161
MCI QUANTEL LTD. (d)—C-163
PINNACLE SYSTEMS INC. (m)—C-169
QUANTEL INC. (m)—C-170
RANK CINTEL UNIMEDIA (d & r)—C-170

0770-3000
—"draw on screen" systems

DIGITAL F/X INC. (m)—C-150
IMAGEERING LASER DISK SYSTEMS INC. (m)—C-157
INTERAND CORP. (m)—C-158

0770-3020
—weather symbol inserters

VIDEO DATA SYSTEMS (m)—C-182

0770-3040
Electronic Still Processing Systems

ARVIS CORP. INC. (m & d & r)—C-141
AURORA SYSTEMS (m)—C-142
COLORADO VIDEO INC. (m)—C-148
FOR-A CORP. OF AMERICA (m)—C-154
IMAGEERING LASER DISK SYSTEMS INC. (m)—C-157
LINES VIDEO SYSTEMS (d)—C-161
MCI QUANTEL LTD. (d)—C-163
MPCS VIDEO INDUSTRIES INC. (d)—C-165
PANASONIC COMMUNICATIONS & SYSTEMS CO. (m)—C-168
PINNACLE SYSTEMS INC. (m)—C-169
QUANTA CORP. (m)—C-170
RANK CINTEL UNIMEDIA (d & r)—C-170
ROSCOR CORP. (d & r)—C-172
TAMRON INDUSTRIES INC. (m)—C-176

0770-3060
Encoders, Color

BCS (d & r)—C-143
BROADCAST VIDEO SYSTEMS LTD. (m)—C-144
FAROUDJA LABORATORIES INC. (m)—C-153
IKEGAMI ELECTRONICS (U.S.A.) INC. (m)—C-157
LANDY ASSOCIATES INC. (d)—C-160
LENCO INC. (m)—C-161
LINES VIDEO SYSTEMS (d)—C-161
LYON LAMB VIDEO ANIMATION SYSTEMS INC. (m)—C-162
MERLIN ENGINEERING WORKS (m)—C-163
MPCS VIDEO INDUSTRIES INC. (d)—C-165
ROSCOR CORP. (d & r)—C-172
SHINTRON CO. INC. (m)—C-173
UNITED MEDIA (m)—C-180

0770-3080
Enhancers, Video Image

BAL LTD./ALLEN AVIONICS INC. (m)—C-142
CENTER VIDEO INDUSTRIAL CO. INC. (d)—C-146
COLORADO VIDEO INC. (m)—C-148
FAROUDJA LABORATORIES INC. (m)—C-153
GENEVA GROUP OF COMPANIES (m)—C-155
LAIRD TELEMEDIA INC. (m)—C-160
LINES VIDEO SYSTEMS (d)—C-161
MCI QUANTEL LTD. (d)—C-163
RMT ENGINEERING INC. (d)—C-171
ROSCOR CORP. (d & r)—C-172
TELESCRIPT INC. (m)—C-177

0770-3100
Equalizers

BAL LTD./ALLEN AVIONICS INC. (m)—C-142
DATATEK CORP. (m)—C-150
DI-TECH INC. (m)—C-151
DYNAIR ELECTRONICS INC. (m)—C-151
INTERNATIONAL NUCLEAR CORP. (m)—C-158
LENCO INC. (m)—C-161
LINES VIDEO SYSTEMS (d)—C-161
RMT ENGINEERING INC. (d)—C-171
VALLEY INTERNATIONAL INC. (m)—C-180
WHEATSTONE CORP. (m)—C-183

0770-3120
Field Video Setup Module

MPCS VIDEO INDUSTRIES INC. (d)—C-165

0770-3140
Filters-Video

BAL LTD./ALLEN AVIONICS INC. (m)—C-142
BROADCAST VIDEO SYSTEMS LTD. (m)—C-144
CINEMILLS CORP. (d)—C-147
DATATEK CORP. (m)—C-150
MATTHEWS STUDIO EQUIPMENT GROUP INC. (m)—C-163
MICROWAVE FILTER CO. INC. (m)—C-164
MPCS VIDEO INDUSTRIES INC. (d)—C-165
RF TECHNOLOGY INC. (d)—C-171
TELEVISION EQUIPMENT ASSOCIATES INC. (m)—C-178
TIFFEN MANUFACTURING CORP. (m)—C-179

0770-3160
Frame/Field Store, Digital

ALTA GROUP INC. (m)—C-139
CENTER VIDEO INDUSTRIAL CO. INC. (d)—C-146
COLORADO VIDEO INC. (m)—C-148
COMMUNICATIONS SYSTEMS GROUP (d & r)—C-148
DISCOUNT VIDEO WAREHOUSE (d)—C-151
FOR-A CORP. OF AMERICA (m)—C-154
HOLZBERG INC. (d)—C-157
HOTRONIC INC. (m)—C-157
IMAGEERING LASER DISK SYSTEMS INC. (m)—C-157
LANDY ASSOCIATES INC. (d)—C-160
LEITCH VIDEO OF AMERICA INC. (m)—C-161
LINES VIDEO SYSTEMS (d)—C-161
MCI QUANTEL LTD. (d)—C-163
MERLIN ENGINEERING WORKS (m)—C-163
MICROTIME INC. (m)—C-164
MPCS VIDEO INDUSTRIES INC. (d)—C-165
NOVA SYSTEMS INC. (m)—C-167
PINNACLE SYSTEMS INC. (m)—C-169
QUANTEL INC. (m)—C-170
ROSCOR CORP. (d & r)—C-172
SHINTRON CO. INC. (m)—C-173
SYMBOLICS GRAPHICS DIVISION (m)—C-176

0770-3180
Frame Store Synchronizers

ALTA GROUP INC. (m)—C-139
CENTER VIDEO INDUSTRIAL CO. INC. (d)—C-146
COMMUNICATIONS SYSTEMS GROUP (d & r)—C-148
DISCOUNT VIDEO WAREHOUSE (d)—C-151
GML NORTH AMERICA (d)—C-155
HOTRONIC INC. (m)—C-157
IMAGEERING LASER DISK SYSTEMS INC. (m)—C-157
LANDY ASSOCIATES INC. (d)—C-160
LEITCH VIDEO OF AMERICA INC. (m)—C-161
LINES VIDEO SYSTEMS (d)—C-161
MAZE BROADCAST INC. (d)—C-163
MERLIN ENGINEERING WORKS (m)—C-163
MICROTIME INC. (m)—C-164
MPCS VIDEO INDUSTRIES INC. (d)—C-165
NOVA SYSTEMS INC. (m)—C-167
QUANTEL INC. (m)—C-170
ROSCOR CORP. (d & r)—C-172
SHINTRON CO. INC. (m)—C-173
TEKTRONIX INC. (m)—C-176
VIDEOTEK INC. (m)—C-182

0770-3200
Generators

ADAMS-SMITH (m)—C-137
ADAPT COMMUNICATION SUPPLY CO. INC. (d)—C-137
ASACA/SHIBASOKU CORP. OF AMERICA (m)—C-141
AUDIOVISUAL INC. (d)—C-142
CAVECO EQUIPMENT LTD. (d)—C-146
CENTER VIDEO INDUSTRIAL CO. INC. (d)—C-146
CIPHER DIGITAL INC. (m)—C-147
EVERTZ MICROSYSTEMS LTD. (m)—C-153
FOR-A CORP. OF AMERICA (m)—C-154
FUSION ELECTRONICS INC. (d)—C-154
GLEN ROCK GRAPHICS (d)—C-155
THE GRASS VALLEY GROUP INC. (m)—C-155
GRAY ENGINEERING LABORATORIES INC. (m)—C-155
INTERNATIONAL NUCLEAR CORP. (m)—C-158
JAVELIN ELECTRONICS (m)—C-158
JVC PROFESSIONAL PRODUCTS CO. (m & d)—C-159
LANDY ASSOCIATES INC. (d)—C-160
LEADER INSTRUMENTS CORP. (m)—C-161
LINES VIDEO SYSTEMS (d)—C-161
MICOR VIDEO EQUIPMENT SALES INC. (r)—C-164
MIDWEST COMMUNICATIONS CORP. (d)—C-164
MPCS VIDEO INDUSTRIES INC. (d)—C-165
OMICRON VIDEO (m)—C-167
OTARI CORP. (m)—C-167
PANASONIC COMMUNICATIONS & SYSTEMS CO. (m)—C-168
PEIRCE-PHELPS INC. (d)—C-168
PESA AMERICA INC. (m)—C-168
PORTAC INC. (m)—C-169
RF TECHNOLOGIES (m & d)—C-171
RMT ENGINEERING INC. (d)—C-171
ROHDE & SCHWARZ INC. (m)—C-171
ROSCOR CORP. (d & r)—C-172
SHINTRON CO. INC. (m)—C-173
SIGMA ELECTRONICS INC. (m)—C-173
SONY COMMUNICATIONS PRODUCTS CO. (m)—C-174
SPECTRUM (d)—C-174
TEKTRONIX INC. (m)—C-176
VEGA SIGNALING PRODUCTS GROUP (m)—C-182
VIDEO ACCESSORY CORP. (m)—C-182
VIDEO DATA SYSTEMS (m)—C-182
VIDEOTEK INC. (m)—C-182
WAVETEK RF PRODUCTS INC. (m)—C-183

0770-3220
—background color

WALTER BREWER CORP. (d)—C-144
CENTRAL DYNAMICS LTD. (m & r)—C-146
FOR-A CORP. OF AMERICA (m)—C-154
INTERNATIONAL NUCLEAR CORP. (m)—C-158
LENCO INC. (m)—C-161
OMICRON VIDEO (m)—C-167
ROHDE & SCHWARZ INC. (m)—C-171
SIGMA ELECTRONICS INC. (m)—C-173

0770-3240
—burst

ASACA/SHIBASOKU CORP. OF AMERICA (m)—C-141
WALTER BREWER CORP. (d)—C-144
BSM BROADCAST SYSTEMS INC. (m & d)—C-144
CENTRAL DYNAMICS LTD. (m & r)—C-146
FOR-A CORP. OF AMERICA (m)—C-154
INTERNATIONAL NUCLEAR CORP. (m)—C-158
LEITCH VIDEO OF AMERICA INC. (m)—C-161
LENCO INC. (m)—C-161
OMICRON VIDEO (m)—C-167
ROHDE & SCHWARZ INC. (m)—C-171
SIGMA ELECTRONICS INC. (m)—C-173
TEKTRONIX INC. (m)—C-176
VIDEO ACCESSORY CORP. (m)—C-182
VIDEOTEK INC. (m)—C-182

0770-3260
—character

ABEKAS VIDEO SYSTEMS INC. (m)—C-137
AMPEX CORP. (m)—C-139
ASTON FROM PALTEX (d)—C-141
AVS BROADCAST LTD. (m)—C-142
BEAVERONICS INC. (d)—C-143
WALTER BREWER CORP. (d)—C-144
CHRONO-LOG CORP. (m)—C-147
CHYRON CORP. (m & d & r)—C-147
DIGITAL F/X INC. (m)—C-150
DISCOUNT VIDEO WAREHOUSE (d)—C-151
DISPLAY SYSTEMS INTERNATIONAL INC. (m)—C-151
DUBNER COMPUTER SYSTEMS INC. (m)—C-151
EVERTZ MICROSYSTEMS LTD. (m)—C-153
FOR-A CORP. OF AMERICA (m)—C-154
GLEN ROCK GRAPHICS (d)—C-155
THE GRASS VALLEY GROUP INC. (m)—C-155
GRAY ENGINEERING LABORATORIES INC. (m)—C-155
JAVELIN ELECTRONICS (m)—C-158
KNOX VIDEO (m)—C-160
LAIRD TELEMEDIA INC. (m)—C-160
MAZE BROADCAST INC. (d)—C-163
MCI QUANTEL LTD. (d)—C-163
MPB TECHNOLOGIES INC. (m & d)—C-165
NEXUS DISPLAY SYSTEMS CORP. (m & d)—C-166
NEXUS ENGINEERING CORP. (m)—C-166
PESA AMERICA INC. (m)—C-168
PORTAC INC. (m)—C-169
QUANTA CORP. (m)—C-170
QUANTEL INC. (m)—C-170
RF TECHNOLOGIES (m & d)—C-171
TELEDAC INC. (m & d)—C-177
TELEMET (m)—C-177
TEXSCAN CORP. (m)—C-178
VICON INDUSTRIES INC. (m)—C-182
VIDEO DATA SYSTEMS (m)—C-182

0770-3280
—color pattern

ASACA/SHIBASOKU CORP. OF AMERICA (m)—C-141
WALTER BREWER CORP. (d)—C-144
BSM BROADCAST SYSTEMS INC. (m & d)—C-144
FOR-A CORP. OF AMERICA (m)—C-154
LEITCH VIDEO OF AMERICA INC. (m)—C-161
QSI SYSTEMS INC. (m)—C-170
ROHDE & SCHWARZ INC. (m)—C-171
SIGMA ELECTRONICS INC. (m)—C-173
VIDEO ACCESSORY CORP. (m)—C-182

0770-3300
—color sync

ASACA/SHIBASOKU CORP. OF AMERICA (m)—C-141
WALTER BREWER CORP. (d)—C-144
BSM BROADCAST SYSTEMS INC. (m & d)—C-144
CROSSPOINT LATCH CORP. (m)—C-149
FAROUDJA LABORATORIES INC. (m)—C-153
FOR-A CORP. OF AMERICA (m)—C-154
LEITCH VIDEO OF AMERICA INC. (m)—C-161
LENCO INC. (m)—C-161
QSI SYSTEMS INC. (m)—C-170
SHINTRON CO. INC. (m)—C-173
SIGMA ELECTRONICS INC. (m)—C-173
UNITED MEDIA (m)—C-180
VIDEO ACCESSORY CORP. (m)—C-182
VIDEOTEK INC. (m)—C-182

0770-3320
—convergence

ASACA/SHIBASOKU CORP. OF AMERICA (m)—C-141
LEITCH VIDEO OF AMERICA INC. (m)—C-161
MAGNI SYSTEMS INC. (m)—C-163
TEKTRONIX INC. (m)—C-176

0770-3340
—RF

ROHDE & SCHWARZ INC. (m)—C-171
WAVETEK RF PRODUCTS INC. (m)—C-183

0770-3360
—special effects

ABEKAS VIDEO SYSTEMS INC. (m)—C-137
AVS BROADCAST LTD. (m)—C-142
WALTER BREWER CORP. (d)—C-144
CENTRAL DYNAMICS LTD. (m & r)—C-146
CHYRON CORP. (m & d & r)—C-147
CROSSPOINT LATCH CORP. (m)—C-149
DIGITAL F/X INC. (m)—C-150
DIGITAL SERVICES CORP. (DSC) (m)—C-150
DISCOUNT VIDEO WAREHOUSE (d)—C-151
DUBNER COMPUTER SYSTEMS INC. (m)—C-151
ECHOLAB INC. (m)—C-152
FOR-A CORP. OF AMERICA (m)—C-154
INTERNATIONAL NUCLEAR CORP. (m)—C-158
JVC PROFESSIONAL PRODUCTS CO. (m & d)—C-159
LAIRD TELEMEDIA INC. (m)—C-160
MAZE BROADCAST INC. (d)—C-163
M.H.S. INC. (m)—C-164
PINNACLE SYSTEMS INC. (m)—C-169
QUANTEL INC. (m)—C-170
VGV INC. (m)—C-182
VIDEOTEK INC. (m)—C-182

0770-3380
—stereo

BCS (d & r)—C-143
ORBAN (m)—C-167
PESA AMERICA INC. (m)—C-168
RF TECHNOLOGIES (m & d)—C-171

0770-3400
—sync

ASACA/SHIBASOKU CORP. OF AMERICA (m)—C-141
BSM BROADCAST SYSTEMS INC. (m & d)—C-144
CCTV CORP. (m)—C-146
DAGE-MTI INC. (m)—C-150
HEDCO (m)—C-156
JAVELIN ELECTRONICS (d)—C-158
LEITCH VIDEO OF AMERICA INC. (m)—C-161
LENCO INC. (m)—C-161
OMICRON VIDEO (m)—C-167
PESA AMERICA INC. (m)—C-168
ROHDE & SCHWARZ INC. (m)—C-171
SHINTRON CO. INC. (m)—C-173
SIGMA ELECTRONICS INC. (m)—C-173
TEKTRONIX INC. (m)—C-176
UNITED MEDIA (m)—C-180
VIDEO ACCESSORY CORP. (m)—C-182
VIDEO ASSOCIATES LABS INC. (m)—C-182
VIDEOTEK INC. (m)—C-182

0770-3420
—synchronizing systems

BCS (d & r)—C-143
CIPHER DIGITAL INC. (m)—C-147
EVERTZ MICROSYSTEMS LTD. (m)—C-153
FOR-A CORP. OF AMERICA (m)—C-154
LEITCH VIDEO OF AMERICA INC. (m)—C-161
LENCO INC. (m)—C-161
MULTI-TRACK MAGNETICS/RANGERTONE (d)—C-166
OMICRON VIDEO (m)—C-167
TEKTRONIX INC. (m)—C-176
VIDEOTEK INC. (m)—C-182

0770-3440
—time code

ADAMS-SMITH (m)—C-137
AUDIO KINETICS U.K. LTD. (m)—C-141
BEAVERONICS INC. (d)—C-143
BSM BROADCAST SYSTEMS INC. (m & d)—C-144
CHRONO-LOG CORP. (m)—C-147
CIPHER DIGITAL INC. (m)—C-147
DISCOUNT VIDEO WAREHOUSE (d)—C-151
EECO INC./CONVERGENCE (m)—C-152
ESE (m)—C-153
EVERTZ MICROSYSTEMS LTD. (m)—C-153
FOR-A CORP. OF AMERICA (m)—C-154
GRAY ENGINEERING LABORATORIES INC. (m)—C-155
MULTI-TRACK MAGNETICS/RANGERTONE (m)—C-166
OTARI CORP. (m)—C-167
PRECISION TIME (m)—C-169
SHINTRON CO. INC. (m)—C-173
SKOTEL CORP. (m)—C-174
SONY COMMUNICATIONS PRODUCTS CO. (m)—C-174
UNITED MEDIA (m)—C-180
VIDEO DATA SYSTEMS (m)—C-182
VIDEOLAB (m)—C-182

0770-3460
—time code—vertical interval

ADAMS-SMITH (m)—C-137
EECO INC./CONVERGENCE (m)—C-152
EVERTZ MICROSYSTEMS LTD. (m)—C-153
GRAY ENGINEERING LABORATORIES INC. (m)—C-155
JAVELIN ELECTRONICS (d)—C-158
LEITCH VIDEO OF AMERICA INC. (m)—C-161
SHINTRON CO. INC. (m)—C-173
SKOTEL CORP. (m)—C-174
VIDEO DATA SYSTEMS (m)—C-182
VIDEOLAB (m)—C-182

0770-3480
—tone

CHANNELMATIC INC. (m)—C-147
HEDCO (m)—C-156
LEITCH VIDEO OF AMERICA INC. (m)—C-161
OMICRON VIDEO (m)—C-167
VEGA SIGNALING PRODUCTS GROUP (m)—C-182
VIDEO ACCESSORY CORP. (m)—C-182

0770-3500
—tone, EBS

GORMAN-REDLICH MANUFACTURING CO. (m)—C-155
INTERNATIONAL NUCLEAR CORP. (m)—C-158

0770-3520
Graphic Equalizers

GRAHAM-PATTEN SYSTEMS INC. (m & d)—C-155
LINES VIDEO SYSTEMS (d)—C-161
MPCS VIDEO INDUSTRIES INC. (d)—C-165
ORBAN (m)—C-167
WHEATSTONE CORP. (m)—C-183

0770-3540
Identification Systems, Video

W. H. BRADY CO. (m)—C-144
BROADCAST VIDEO SYSTEMS LTD. (m)—C-144
CCTV CORP. (m)—C-146
CIPHER DIGITAL INC. (m)—C-147
DATATEK CORP. (m)—C-150
LANDY ASSOCIATES INC. (d)—C-160
VIDEO DATA SYSTEMS (m)—C-182

0770-3560
Image Synthesis

SYMBOLICS GRAPHICS DIVISION (m)—C-176

0770-3580
Intercom Systems

ALLIED ELECTRONICS (d)—C-138
AUDIOVISUAL INC. (d)—C-142
CLEAR-COM INTERCOM SYSTEMS (m)—C-147
LANDY ASSOCIATES INC. (d)—C-160
PESA AMERICA INC. (m)—C-168
ROSCOR CORP. (d & r)—C-172
SEI ELECTRONICS (d)—C-173
SONY COMMUNICATIONS PRODUCTS CO. (m)—C-174
TELEVISION EQUIPMENT ASSOCIATES INC. (m)—C-178

0770-3600
—hard-wire

BCS (d & r)—C-143
CLEAR-COM INTERCOM SYSTEMS (m)—C-147
PESA AMERICA INC. (m)—C-168
TELEVISION EQUIPMENT ASSOCIATES INC. (m)—C-178

0770-3620
—wireless

CLEAR-COM INTERCOM SYSTEMS (m)—C-147
SONY COMMUNICATIONS PRODUCTS CO. (m)—C-174

0770-3660
Limiter/Compressors, TV

APHEX SYSTEMS LTD. (m)—C-141
HOLZBERG INC. (d)—C-157
MPCS VIDEO INDUSTRIES INC. (d)—C-165
ORBAN (m)—C-167
ROSCOR CORP. (d & r)—C-172
VALLEY INTERNATIONAL INC. (m)—C-180

0770-3680
Machine Assignment Systems

ADAPT COMMUNICATION SUPPLY CO. INC. (d)—C-137
CATV SERVICES INC. (d)—C-145
DATATEK CORP. (m)—C-150
HOLZBERG INC. (d)—C-157
LANDY ASSOCIATES INC. (d)—C-160

0770-3700
Machine Controls, Technical Automation

A.F. ASSOCIATES INC. (d)—C-137
ALAMAR ELECTRONICS USA INC. (m)—C-138
BASYS LAKART INC. (m)—C-143
BSM BROADCAST SYSTEMS INC. (m & d)—C-144
CIPHER DIGITAL INC. (m)—C-147
EVERTZ MICROSYSTEMS LTD. (m)—C-153
THE GRASS VALLEY GROUP INC. (m)—C-155
IMAGE VIDEO LTD. (m)—C-157
MATCO CONTROL PRODUCTS (m)—C-163
MEDIA COMPUTING INC. (m)—C-163
MERLIN ENGINEERING WORKS (m)—C-163
ODETICS BROADCAST (m)—C-167
PHOTOGRAPHIC EQUIPMENT SERVICE INC. (m)—C-168
QUANTA CORP. (m)—C-170
H. A. SOLUTEC LTD. (m)—C-174
TIMELINE INC. (m)—C-179
UNITED MEDIA (m)—C-180
UTAH SCIENTIFIC INC. (m)—C-180
VIDEO DATA SYSTEMS (m)—C-182

0770-3720
—parallel interface

ADAMS-SMITH (m)—C-137
ALAMAR ELECTRONICS USA INC. (m)—C-138
BAL LTD./ALLEN AVIONICS INC. (m)—C-142
BCS (d & r)—C-143
CIPHER DIGITAL INC. (m)—C-147
EVERTZ MICROSYSTEMS LTD. (m)—C-153
THE GRASS VALLEY GROUP INC. (m)—C-155
MATCO CONTROL PRODUCTS (m)—C-163
MEDIA COMPUTING INC. (m)—C-163
H. A. SOLUTEC LTD. (m)—C-174
TIMELINE INC. (m)—C-179
UNITED MEDIA (m)—C-180
UTAH SCIENTIFIC INC. (m)—C-180
VIDEO DATA SYSTEMS (m)—C-182

0770-3740
—serial interface

ALAMAR ELECTRONICS USA INC. (m)—C-138
BAL LTD./ALLEN AVIONICS INC. (m)—C-142
BCS (d & r)—C-143
BSM BROADCAST SYSTEMS INC. (m & d)—C-144
CIPHER DIGITAL INC. (m)—C-147
EVERTZ MICROSYSTEMS LTD. (m)—C-153
THE GRASS VALLEY GROUP INC. (m)—C-155
MATCO CONTROL PRODUCTS (m)—C-163
MEDIA COMPUTING INC. (m)—C-163
H. A. SOLUTEC LTD. (m)—C-174
TIMELINE INC. (m)—C-179
UNITED MEDIA (m)—C-180
UTAH SCIENTIFIC INC. (m)—C-180
VIDEO DATA SYSTEMS (m)—C-182

0770-3760
—VI systems

DI-TECH INC. (m)—C-151
UTAH SCIENTIFIC INC. (m)—C-180
VIDEO DATA SYSTEMS (m)—C-182

0770-3780
Master Control Switchers

ALAMAR ELECTRONICS USA INC. (m)—C-138
BSM BROADCAST SYSTEMS INC. (m & d)—C-144
COMMUNICATIONS SYSTEMS GROUP (d & r)—C-148
THE GRASS VALLEY GROUP INC. (m)—C-155
HOLZBERG INC. (d)—C-157
IMAGE VIDEO LTD. (m)—C-157
INTERNATIONAL NUCLEAR CORP. (m)—C-158
LANDY ASSOCIATES INC. (d)—C-160

LINES VIDEO SYSTEMS (d)—C-161
MAZE BROADCAST INC. (d)—C-163
MIDWEST COMMUNICATIONS CORP. (d)—C-164
OMICRON VIDEO (m)—C-167
TELE-MEASUREMENTS INC. (d)—C-177
UTAH SCIENTIFIC INC. (m)—C-180

0770-3800
—automated

ALAMAR ELECTRONICS USA INC. (m)—C-138
BSM BROADCAST SYSTEMS INC. (m & d)—C-144
IMAGE VIDEO LTD. (m)—C-157
INTERNATIONAL NUCLEAR CORP. (m)—C-158
UTAH SCIENTIFIC INC. (m)—C-180

0770-3820
—business automation interfaced

ALAMAR ELECTRONICS USA INC. (m)—C-138
UTAH SCIENTIFIC INC. (m)—C-180

0770-3840
—manual

IMAGE VIDEO LTD. (m)—C-157
OMICRON VIDEO (m)—C-167
UTAH SCIENTIFIC INC. (m)—C-180

0770-3860
Modulators, TV

AMERICAN LIGHTWAVE SYSTEMS INC. (m)—C-139
ASACA/SHIBASOKU CORP. OF AMERICA (m)—C-141
AUDIOVISUAL INC. (d)—C-142
BARCO VIDEO & COMMUNICATIONS (m)—C-142
BLONDER-TONGUE LABORATORIES INC. (m)—C-143
CATEL TELECOMMUNICATIONS (m)—C-145
dB COMMUNICATIONS INC. (d)—C-150
HOLZBERG INC. (d)—C-157
LANDY ASSOCIATES INC. (d)—C-160
LINES VIDEO SYSTEMS (d)—C-161
MPCS VIDEO INDUSTRIES INC. (d)—C-165
RMT ENGINEERING INC. (d)—C-171
ROHDE & SCHWARZ INC. (m)—C-171
SCI CATV SERVICES (r)—C-172
TELE-MEASUREMENTS INC. (d)—C-177
TELEMET (m)—C-177

0770-3880
Monitors

ADWAR VIDEO CORP. (d & r)—C-137
A.F. ASSOCIATES INC. (d)—C-137
ASACA/SHIBASOKU CORP. OF AMERICA (m)—C-141
AUDIOVISUAL INC. (d)—C-142
BARCO VIDEO & COMMUNICATIONS (m)—C-142
THE CAMERA MART INC. (d)—C-145
CCTV CORP. (m)—C-146
CENTER VIDEO INDUSTRIAL CO. INC. (d)—C-146
CHANNELMATIC INC. (d)—C-147
COHU INC. (m & r)—C-148
COMMUNICATIONS SYSTEMS GROUP (d & r)—C-148
CONRAC DISPLAY PRODUCTS INC. (m)—C-149
DAGE-MTI INC. (m)—C-150
dB COMMUNICATIONS INC. (d & r)—C-150
DISCOUNT VIDEO WAREHOUSE (d)—C-151
ELECTROHOME LTD. (m)—C-152
HITACHI DENSHI AMERICA LTD. (m)—C-156
HOLZBERG INC. (d)—C-157
IKEGAMI ELECTRONICS (U.S.A.) INC. (m)—C-157
JAVELIN ELECTRONICS (m)—C-158
JVC PROFESSIONAL PRODUCTS CO. (m & d)—C-159
LANDY ASSOCIATES INC. (d)—C-160
LINES VIDEO SYSTEMS (d)—C-161
MEGA HERTZ (d)—C-163
MICOR VIDEO EQUIPMENT SALES INC. (r)—C-164
MIDWEST COMMUNICATIONS CORP. (d)—C-164
NCS INDUSTRIES (d)—C-166
PESA AMERICA INC. (m)—C-168
QSI SYSTEMS INC. (d & r)—C-170
RICHARDSON ELECTRONICS LTD. (d)—C-171
ROSCOR CORP. (d & r)—C-172
SHARP ELECTRONICS CORP. (m)—C-173
SPECTRUM (d)—C-174
TELECOMMUNICATION PRODUCTS CORP. (d)—C-176
TELE-MEASUREMENTS INC. (d)—C-177
TELESCRIPT INC. (m & d)—C-177
VICON INDUSTRIES INC. (m)—C-182
VIDEOTEK INC. (m)—C-182

0770-3900
—b & w

CCTV CORP. (m)—C-146
CHANNELMATIC INC. (d)—C-147
COHU INC. (m & r)—C-148
COMMUNICATIONS SYSTEMS GROUP (d & r)—C-148
CONRAC DISPLAY PRODUCTS INC. (m)—C-149
DAGE-MTI INC. (m)—C-150
ELECTROHOME LTD. (m)—C-152
HITACHI DENSHI AMERICA LTD. (m)—C-156
IKEGAMI ELECTRONICS (U.S.A.) INC. (m)—C-157
JAVELIN ELECTRONICS (m)—C-158
JVC PROFESSIONAL PRODUCTS CO. (m & d)—C-159
LENCO INC. (m)—C-161
MERLIN ENGINEERING WORKS (m)—C-163
PESA AMERICA INC. (m)—C-168
QSI SYSTEMS INC. (d & r)—C-170
RICHARDSON ELECTRONICS LTD. (d)—C-171
TELESCRIPT INC. (m & d)—C-177
VICON INDUSTRIES INC. (m)—C-182

0770-3920
—b & w monitors—rack

BCS (d & r)—C-143
CCTV CORP. (m)—C-146
CHANNELMATIC INC. (d)—C-147
COHU INC. (m & r)—C-148
CONRAC DISPLAY PRODUCTS INC. (m)—C-149
DAGE-MTI INC. (m)—C-150
ELECTROHOME LTD. (m)—C-152
HITACHI DENSHI AMERICA LTD. (m)—C-156
IKEGAMI ELECTRONICS (U.S.A.) INC. (m)—C-157
JAVELIN ELECTRONICS (m)—C-158
JVC PROFESSIONAL PRODUCTS CO. (m & d)—C-159
PESA AMERICA INC. (m)—C-168
QSI SYSTEMS INC. (d & r)—C-170
RICHARDSON ELECTRONICS LTD. (d)—C-171
SEI ELECTRONICS (d)—C-173

0770-3940
—b & w monitors—standalone

CCTV CORP. (m)—C-146
CHANNELMATIC INC. (d)—C-147
COHU INC. (m & r)—C-148
CONRAC DISPLAY PRODUCTS INC. (m)—C-149
DAGE-MTI INC. (m)—C-150
ELECTROHOME LTD. (m)—C-152
HITACHI DENSHI AMERICA LTD. (m)—C-156
IKEGAMI ELECTRONICS (U.S.A.) INC. (m)—C-157
JAVELIN ELECTRONICS (m)—C-158
JVC PROFESSIONAL PRODUCTS CO. (m & d)—C-159
PESA AMERICA INC. (m)—C-168
QSI SYSTEMS INC. (d & r)—C-170
RICHARDSON ELECTRONICS LTD. (d)—C-171

0770-3960
—color

ADWAR VIDEO CORP. (d & r)—C-137
ASACA/SHIBASOKU CORP. OF AMERICA (m)—C-141
BARCO VIDEO & COMMUNICATIONS (m)—C-142
CHANNELMATIC INC. (d)—C-147
COHU INC. (m & r)—C-148
COMMUNICATIONS SYSTEMS GROUP (d & r)—C-148
CONRAC DISPLAY PRODUCTS INC. (m)—C-149
dB COMMUNICATIONS INC. (d & r)—C-150
ELECTROHOME LTD. (m)—C-152
HITACHI DENSHI AMERICA LTD. (m)—C-156
IKEGAMI ELECTRONICS (U.S.A.) INC. (m)—C-157
JAVELIN ELECTRONICS (m)—C-158
JVC PROFESSIONAL PRODUCTS CO. (m & d)—C-159
MERLIN ENGINEERING WORKS (m)—C-163
MICOR VIDEO EQUIPMENT SALES INC. (r)—C-164
PESA AMERICA INC. (m)—C-168
QSI SYSTEMS INC. (d & r)—C-170
RICHARDSON ELECTRONICS LTD. (d)—C-171
SHARP ELECTRONICS CORP. (m)—C-173
SONY COMMUNICATIONS PRODUCTS CO. (m)—C-174
TELECOMMUNICATION PRODUCTS CORP. (d)—C-176
VICON INDUSTRIES INC. (m)—C-182
VIDEOTEK INC. (m)—C-182
WORLD VIDEO INC. (m)—C-184

0770-3980
—color monitors—rack

BARCO VIDEO & COMMUNICATIONS (m)—C-142
CHANNELMATIC INC. (d)—C-147
CONRAC DISPLAY PRODUCTS INC. (m)—C-149
ELECTROHOME LTD. (m)—C-152
HITACHI DENSHI AMERICA LTD. (m)—C-156
IKEGAMI ELECTRONICS (U.S.A.) INC. (m)—C-157
JAVELIN ELECTRONICS (m)—C-158
JVC PROFESSIONAL PRODUCTS CO. (m & d)—C-159
PESA AMERICA INC. (m)—C-168
QSI SYSTEMS INC. (d & r)—C-170
RICHARDSON ELECTRONICS LTD. (d)—C-171
SONY COMMUNICATIONS PRODUCTS CO. (m)—C-174
VIDEOTEK INC. (m)—C-182

0770-4000
—color monitors—standalone

BARCO VIDEO & COMMUNICATIONS (m)—C-142
CHANNELMATIC INC. (d)—C-147
CONRAC DISPLAY PRODUCTS INC. (m)—C-149
ELECTROHOME LTD. (m)—C-152
HITACHI DENSHI AMERICA LTD. (m)—C-156
IKEGAMI ELECTRONICS (U.S.A.) INC. (m)—C-157
JAVELIN ELECTRONICS (m)—C-158
JVC PROFESSIONAL PRODUCTS CO. (m & d)—C-159
PESA AMERICA INC. (m)—C-168
QSI SYSTEMS INC. (d & r)—C-170
RICHARDSON ELECTRONICS LTD. (d)—C-171
SONY COMMUNICATIONS PRODUCTS CO. (m)—C-174
VIDEOTEK INC. (m)—C-182
WORLD VIDEO INC. (m)—C-164

0770-4020
—pulse cross

COMMUNICATIONS SYSTEMS GROUP (d & r)—C-148
CONRAC DISPLAY PRODUCTS INC. (m)—C-149
dB COMMUNICATIONS INC. (d & r)—C-150
ELECTROHOME LTD. (m)—C-152
IKEGAMI ELECTRONICS (U.S.A.) INC. (m)—C-157
PESA AMERICA INC. (m)—C-168
VIDEOTEK INC. (m)—C-182

0770-4040
—receiver/monitors

COMMUNICATIONS SYSTEMS GROUP (d & r)—C-148
dB COMMUNICATIONS INC. (d & r)—C-150
IKEGAMI ELECTRONICS (U.S.A.) INC. (m)—C-157
JVC PROFESSIONAL PRODUCTS CO. (m & d)—C-159
SHARP ELECTRONICS CORP. (m)—C-173
TELECOMMUNICATION PRODUCTS CORP. (d)—C-176
VIDEOTEK INC. (m)—C-182
WORLD VIDEO INC. (m)—C-164

0770-4060
—waveform

COMMUNICATIONS SYSTEMS GROUP (d & r)—C-148
dB COMMUNICATIONS INC. (d & r)—C-150
ELECTROHOME LTD. (m)—C-152
HITACHI DENSHI AMERICA LTD. (m)—C-156
MAGNI SYSTEMS INC. (m)—C-163
MAZE BROADCAST INC. (d)—C-163
MERLIN ENGINEERING WORKS (m)—C-163
MICOR VIDEO EQUIPMENT SALES INC. (r)—C-164
VIDEOTEK INC. (m)—C-182

0770-4080
Multiple Access Controllers

THE GRASS VALLEY GROUP INC. (m)—C-155
MPCS VIDEO INDUSTRIES INC. (d)—C-165
ODETICS BROADCAST (m)—C-167
TELE-MEASUREMENTS INC. (d)—C-177
VALLEY INTERNATIONAL INC. (m)—C-180

0770-4100
Phase Correctors, Cart

HOLZBERG INC. (d)—C-157
HOWE TECHNOLOGIES CORP. (m)—C-157
MPCS VIDEO INDUSTRIES INC. (d)—C-165

0770-4120
Post-Production Equipment

ADWAR VIDEO CORP. (d & r)—C-137
AMPEX CORP. (m)—C-139

AUDIOVISUAL INC. (d)—C-142
BENCHER INC. (m)—C-143
CENTER VIDEO INDUSTRIAL CO. INC. (d)—C-146
CENTRAL DYNAMICS LTD. (m & r)—C-146
CIPHER DIGITAL INC. (m)—C-147
COMMUNICATIONS SYSTEMS GROUP (d & r)—C-148
CONVERGENCE (m)—C-149
CROSSPOINT LATCH CORP. (m)—C-149
DIGITAL F/X INC. (m)—C-150
DISCOUNT VIDEO WAREHOUSE (d)—C-151
EECO INC./CONVERGENCE (m)—C-152
FOR-A CORP. OF AMERICA (m)—C-154
THE GRASS VALLEY GROUP INC. (m)—C-155
JAMES GRUNDER & ASSOCIATES INC. (d)—C-155
HOLZBERG INC. (d)—C-157
JVC PROFESSIONAL PRODUCTS CO. (m & d)—C-159
LANDY ASSOCIATES INC. (d)—C-160
LINES VIDEO SYSTEMS (d)—C-161
MAZE BROADCAST INC. (d)—C-163
MCI QUANTEL LTD. (d)—C-163
MICOR VIDEO EQUIPMENT SALES INC. (r)—C-164
MIDWEST COMMUNICATIONS CORP. (d)—C-164
NEC AMERICA INC. (m)—C-166
PALTEX (m)—C-168
PEP INC. (m)—C-168
PHOTOGRAPHIC EQUIPMENT SERVICE INC. (m)—C-168
QUANTA CORP. (m)—C-170
ROSCOR CORP. (d & r)—C-172
SONY COMMUNICATIONS PRODUCTS CO. (m)—C-174
TEK MEDIA SUPPLY CO. (d)—C-176
TELE-MEASUREMENTS INC. (d)—C-177
THOMSON BROADCAST (m)—C-178
TIMELINE INC. (m)—C-179
UNITED MEDIA (m)—C-180

0770-4140
—editor/controllers

ADWAR VIDEO CORP. (d & r)—C-137
AMPEX CORP. (m)—C-139
CIPHER DIGITAL INC. (m)—C-147
COMMUNICATIONS SYSTEMS GROUP (d & r)—C-148
CONVERGENCE (m)—C-149
DIGITAL F/X INC. (m)—C-150
DISCOUNT VIDEO WAREHOUSE (d)—C-151
EECO INC./CONVERGENCE (m)—C-152
THE GRASS VALLEY GROUP INC. (m)—C-155
JVC PROFESSIONAL PRODUCTS CO. (m & d)—C-159
LYON LAMB VIDEO ANIMATION SYSTEMS INC. (m)—C-162
PALTEX (m)—C-168
QUANTEL INC. (m)—C-170
SONY COMMUNICATIONS PRODUCTS CO. (m)—C-174
TIMELINE INC. (m)—C-179
UNITED MEDIA (m)—C-180

0770-4160
—multisource editors

AMPEX CORP. (m)—C-139
CIPHER DIGITAL INC. (m)—C-147
COMMUNICATIONS SYSTEMS GROUP (d & r)—C-148
CONVERGENCE (m)—C-149
DIGITAL F/X INC. (m)—C-150
EECO INC./CONVERGENCE (m)—C-152
THE GRASS VALLEY GROUP INC. (m)—C-155
JVC PROFESSIONAL PRODUCTS CO. (m & d)—C-159
PALTEX (m)—C-168
SONY COMMUNICATIONS PRODUCTS CO. (m)—C-174
UNITED MEDIA (m)—C-180

0770-4180
—proprietary time code systems

ADAMS-SMITH (m)—C-137
CIPHER DIGITAL INC. (m)—C-147
COMMUNICATIONS SYSTEMS GROUP (d & r)—C-148
ESE (m)—C-153
LYON LAMB VIDEO ANIMATION SYSTEMS INC. (m)—C-162
UNITED MEDIA (m)—C-180

0770-4200
—SMPTE time code generators, readers

ADAMS-SMITH (m)—C-137
AUDIOVISUAL INC. (d)—C-142
CIPHER DIGITAL INC. (m)—C-147
COMMUNICATIONS SYSTEMS GROUP (d & r)—C-148
DISCOUNT VIDEO WAREHOUSE (d)—C-151
EECO INC./CONVERGENCE (m)—C-152
ESE (m)—C-153
EVERTZ MICROSYSTEMS LTD. (m)—C-153
FUSION ELECTRONICS INC. (d)—C-154
GRAY ENGINEERING LABORATORIES INC. (m)—C-155
MIDWEST COMMUNICATIONS CORP. (d)—C-164
MULTI-TRACK MAGNETICS/RANGERTONE (m)—C-166
PEP INC. (m)—C-168
SHINTRON CO. INC. (m)—C-173
SKOTEL CORP. (m)—C-174
SONY COMMUNICATIONS PRODUCTS CO. (m)—C-174
TIMELINE INC. (m)—C-179
UNITED MEDIA (m)—C-180

0770-4220
—SMPTE time code synchronizers

ADAMS-SMITH (m)—C-137
CIPHER DIGITAL INC. (m)—C-147
COMMUNICATIONS SYSTEMS GROUP (d & r)—C-148
EVERTZ MICROSYSTEMS LTD. (m)—C-153
MULTI-TRACK MAGNETICS/RANGERTONE (m)—C-166
TIMELINE INC. (m)—C-179
UNITED MEDIA (m)—C-180

0770-4240
Power Supplies/Cases

THE CAMERA MART INC. (d)—C-145
FREZZOLINI ELECTRONICS INC. (m & d & r)—C-154
MPCS VIDEO INDUSTRIES INC. (d)—C-165
PRECISE POWER CORP. (m)—C-169
RF TECHNOLOGIES (d)—C-171
SOLA (m)—C-174

0770-4260
Production Switchers

ALTA GROUP INC. (m)—C-139
AMPEX CORP. (m)—C-139
AUDIOVISUAL INC. (d)—C-142
AVS BROADCAST LTD. (m)—C-142
BEAVERONICS INC. (m)—C-143
CENTER VIDEO INDUSTRIAL CO. INC. (d)—C-146
CENTRAL DYNAMICS LTD. (m & r)—C-146
COMMUNICATIONS SYSTEMS GROUP (d & r)—C-148
CROSSPOINT LATCH CORP. (m)—C-149
DISCOUNT VIDEO WAREHOUSE (d)—C-151
ECHOLAB INC. (m)—C-152
FOR-A CORP. OF AMERICA (m)—C-154
FUSION ELECTRONICS INC. (d)—C-154
THE GRASS VALLEY GROUP INC. (m)—C-155
INTERNATIONAL NUCLEAR CORP. (m)—C-158
JVC PROFESSIONAL PRODUCTS CO. (m & d)—C-159
MICOR VIDEO EQUIPMENT SALES INC. (r)—C-164
MIDWEST COMMUNICATIONS CORP. (d)—C-164
MPCS VIDEO INDUSTRIES INC. (d)—C-165
ROSCOR CORP. (d & r)—C-172
SPECTRUM (d)—C-174
THOMSON BROADCAST (m)—C-178
UTAH SCIENTIFIC INC. (m)—C-180
VGV INC. (m)—C-182
VIDEOTEK INC. (m)—C-182

0770-4280
—special EFX

ALTA GROUP INC. (m)—C-139
AMPEX CORP. (m)—C-139
AVS BROADCAST LTD. (m)—C-142
CENTRAL DYNAMICS LTD. (m & r)—C-146
CROSSPOINT LATCH CORP. (m)—C-149
DIGITAL SERVICES CORP. (DSC) (m)—C-150
ECHOLAB INC. (m)—C-152
THE GRASS VALLEY GROUP INC. (m)—C-155
JAMES GRUNDER & ASSOCIATES INC. (d)—C-155
INTERNATIONAL NUCLEAR CORP. (m)—C-158
MAZE BROADCAST INC. (d)—C-163
MCI QUANTEL LTD. (d)—C-163
NEC AMERICA INC. (m)—C-166
VGV INC. (m)—C-182
VIDEOTEK INC. (m)—C-182

0770-4300
—automated

CROSSPOINT LATCH CORP. (m)—C-149
VGV INC. (m)—C-182

0770-4320
—compact studio/mobile

AMPEX CORP. (m)—C-139
CROSSPOINT LATCH CORP. (m)—C-149
THE GRASS VALLEY GROUP INC. (m)—C-155
INTERNATIONAL NUCLEAR CORP. (m)—C-158
PANASONIC COMMUNICATIONS & SYSTEMS CO. (m)—C-168
THOMSON BROADCAST (m)—C-178
VGV INC. (m)—C-182
VIDEOTEK INC. (m)—C-182

0770-4340
—large studio

AMPEX CORP. (m)—C-139
CROSSPOINT LATCH CORP. (m)—C-149
ECHOLAB INC. (m)—C-152
THE GRASS VALLEY GROUP INC. (m)—C-155
INTERNATIONAL NUCLEAR CORP. (m)—C-158
PANASONIC COMMUNICATIONS & SYSTEMS CO. (m)—C-168
THOMSON BROADCAST (m)—C-178
VGV INC. (m)—C-182

0770-4360
—portable

CROSSPOINT LATCH CORP. (m)—C-149
ECHOLAB INC. (m)—C-152
INTERNATIONAL NUCLEAR CORP. (m)—C-158
JVC PROFESSIONAL PRODUCTS CO. (m & d)—C-159
PANASONIC COMMUNICATIONS & SYSTEMS CO. (m)—C-168
QUALITY VIDEO SUPPLY CORP. (d)—C-170

0770-4380
—post-production

AMPEX CORP. (m)—C-139
CENTRAL DYNAMICS LTD. (m & r)—C-146
CROSSPOINT LATCH CORP. (m)—C-149
DIGITAL SERVICES CORP. (DSC) (m)—C-150
ECHOLAB INC. (m)—C-152
THE GRASS VALLEY GROUP INC. (m)—C-155
INTERNATIONAL NUCLEAR CORP. (m)—C-158
JVC PROFESSIONAL PRODUCTS CO. (m & d)—C-159
PANASONIC COMMUNICATIONS & SYSTEMS CO. (m)—C-168
THOMSON BROADCAST (m)—C-178
TIMELINE INC. (m)—C-179
VGV INC. (m)—C-182
VIDEOTEK INC. (m)—C-182

0770-4400
Projection TV-Forward Throw

ADWAR VIDEO CORP. (d & r)—C-137
AUDIOVISUAL INC. (d)—C-142
CENTER VIDEO INDUSTRIAL CO. INC. (d)—C-146
COMMUNICATIONS SYSTEMS GROUP (d & r)—C-148
DISCOUNT VIDEO WAREHOUSE (d)—C-151
ELECTROHOME LTD. (m)—C-152
IKEGAMI ELECTRONICS (U.S.A.) INC. (d)—C-157
MPCS VIDEO INDUSTRIES INC. (d)—C-165
ROSCOR CORP. (d & r)—C-172
SHARP ELECTRONICS CORP. (m)—C-173
SONY COMMUNICATIONS PRODUCTS CO. (m)—C-174

0770-4420
Reader For Time Code In Vertical Interval

ADAMS-SMITH (m)—C-137
COMMUNICATIONS SYSTEMS GROUP (d & r)—C-148
EECO INC./CONVERGENCE (m)—C-152
EVERTZ MICROSYSTEMS LTD. (m)—C-153
GRAY ENGINEERING LABORATORIES INC. (m)—C-155
MICOR VIDEO EQUIPMENT SALES INC. (r)—C-164
ROSCOR CORP. (d & r)—C-172
TELE-TECH ELECTRONICS LTD. (d)—C-177

0770-4440
Receiver, TV Aural

COMREX CORP. (m)—C-148
COMTEK INC. (m)—C-148
SHARP ELECTRONICS CORP. (m)—C-173
TELE-MEASUREMENTS INC. (d)—C-177
T.F.T. INC. (m)—C-178

0770-4460
Recorders, Videotape

ADWAR VIDEO CORP. (d & r)—C-137
A.F. ASSOCIATES INC. (d)—C-137
AMPEX CORP. (m)—C-139
AUDIOVISUAL INC. (d)—C-142
CENTER VIDEO INDUSTRIAL CO. INC. (d & r)—C-146

CHANNELMATIC INC. (d)—C-147
COMMUNICATIONS SYSTEMS GROUP (d & r)—C-148
DISCOUNT VIDEO WAREHOUSE (d)—C-151
FIRST CAMERA VIDEO (d)—C-153
FUSION ELECTRONICS INC. (d)—C-154
FUTURE PRODUCTIONS INC. (d)—C-154
HITACHI DENSHI AMERICA LTD. (m)—C-156
JAVELIN ELECTRONICS (m)—C-158
JVC PROFESSIONAL PRODUCTS CO. (m & d)—C-159
LANDY ASSOCIATES INC. (d)—C-160
MAZE BROADCAST INC. (d)—C-163
MEGA HERTZ (d)—C-163
MERLIN ENGINEERING WORKS (m)—C-163
MICOR VIDEO EQUIPMENT SALES INC. (r)—C-164
MIDWEST COMMUNICATIONS CORP. (d)—C-164
MPCS VIDEO INDUSTRIES INC. (d)—C-165
ODETICS BROADCAST (d)—C-167
PEIRCE-PHELPS INC. (d)—C-168
ROSCOR CORP. (d & r)—C-172
SHARP ELECTRONICS CORP. (m)—C-173
SONY COMMUNICATIONS PRODUCTS CO. (m)—C-174
STUDIO FILM & TAPE (LA) INC. (d)—C-175
TELECOMMUNICATION PRODUCTS CORP. (d)—C-176
TELE-MEASUREMENTS INC. (d)—C-177
VAUGHN COMMUNICATIONS GROUP 3 (r)—C-182
VICON INDUSTRIES INC. (m)—C-182

0770-4500
—1/2 inch

ADWAR VIDEO CORP. (d & r)—C-137
A.F. ASSOCIATES INC. (d)—C-137
AMPEX CORP. (m)—C-139
CHANNELMATIC INC. (d)—C-147
DISCOUNT VIDEO WAREHOUSE (d)—C-151
FIRST CAMERA VIDEO (d)—C-153
FUTURE PRODUCTIONS INC. (d)—C-154
HITACHI DENSHI AMERICA LTD. (m)—C-156
JAVELIN ELECTRONICS (m)—C-158
JVC PROFESSIONAL PRODUCTS CO. (m & d)—C-159
MICOR VIDEO EQUIPMENT SALES INC. (r)—C-164
MOVIOLA/J & R FILM CO. INC. (d)—C-165
SHARP ELECTRONICS CORP. (m)—C-173
SONY COMMUNICATIONS PRODUCTS CO. (m)—C-174
VICON INDUSTRIES INC. (m)—C-182

0770-4520
—3/4 inch

ADWAR VIDEO CORP. (d & r)—C-137
A.F. ASSOCIATES INC. (d)—C-137
CHANNELMATIC INC. (d)—C-147
DISCOUNT VIDEO WAREHOUSE (d)—C-151
FIRST CAMERA VIDEO (d)—C-153
JVC PROFESSIONAL PRODUCTS CO. (m & d)—C-159
MICOR VIDEO EQUIPMENT SALES INC. (r)—C-164
MOVIOLA/J & R FILM CO. INC. (d)—C-165
T. R. PITTS CO. (d)—C-169
SONY COMMUNICATIONS PRODUCTS CO. (m)—C-174
TELECOMMUNICATION PRODUCTS CORP. (d)—C-176

0770-4540
—1 inch

A.F. ASSOCIATES INC. (d)—C-137
AMPEX CORP. (m)—C-139
FIRST CAMERA VIDEO (d)—C-153
HITACHI DENSHI AMERICA LTD. (m)—C-156
MICOR VIDEO EQUIPMENT SALES INC. (r)—C-164
SONY COMMUNICATIONS PRODUCTS CO. (m)—C-174

0770-4560
—cleaners

ADWAR VIDEO CORP. (d)—C-137
ASACA/SHIBASOKU CORP. OF AMERICA (m)—C-141
AUDIO-TECHNICA U.S. INC. (m)—C-142
BURLINGTON AUDIO/VIDEO TAPES INC. (d)—C-144
G. C. ELECTRONICS CO. (m)—C-154
LIBERTY INDUSTRIES INC. (m & d)—C-161
LPS LABORATORIES INC. (m)—C-162
RTI RESEARCH TECHNOLOGY INTERNATIONAL (m)—C-172
SEI ELECTRONICS (d)—C-173
STUDIO FILM & TAPE (LA) INC. (d)—C-175
TEK MEDIA SUPPLY CO. (d)—C-176

0770-4580
—degaussers

AMPEX CORP. (m)—C-139
AVSC INC. (m & d)—C-142
BURLINGTON AUDIO/VIDEO TAPES INC. (d)—C-144
CMC VIDEO OPERATION (m)—C-147
COMMUNICATIONS SYSTEMS GROUP (d & r)—C-148
GARNER INDUSTRIES (m)—C-154
MULTI-TRACK MAGNETICS/RANGERTONE (d)—C-166
RTI RESEARCH TECHNOLOGY INTERNATIONAL (m)—C-172
SEI ELECTRONICS (d)—C-173
TABER MANUFACTURING & ENGINEERING CO. (m & d)—C-176
TEK MEDIA SUPPLY CO. (d)—C-176

0770-4600
—extended play kit

MERLIN ENGINEERING WORKS (m)—C-163

0770-4620
—logging

BURLINGTON AUDIO/VIDEO TAPES INC. (d)—C-144
MERLIN ENGINEERING WORKS (m)—C-163
MOVIOLA/J & R FILM CO. INC. (d)—C-165
QSI SYSTEMS INC. (d & r)—C-170

0770-4640
—parts & accessories

ADWAR VIDEO CORP. (d & r)—C-137
BURLINGTON AUDIO/VIDEO TAPES INC. (d)—C-144
FUSION ELECTRONICS INC. (d)—C-154
GENEVA GROUP OF COMPANIES (m)—C-155
HITACHI DENSHI AMERICA LTD. (m)—C-156
MERLIN ENGINEERING WORKS (m)—C-163
PANASONIC COMMUNICATIONS & SYSTEMS CO. (m)—C-168
PEP INC. (m)—C-168
SEI ELECTRONICS (d)—C-173
TENTEL CORP. (m)—C-178
UNITED AD LABEL CO. INC. (m)—C-180
VIDEOLAB (m)—C-182

0770-4660
—parts & accessories—capstan assemblies

MERLIN ENGINEERING WORKS (m)—C-163
PANASONIC COMMUNICATIONS & SYSTEMS CO. (m)—C-168
SEI ELECTRONICS (d)—C-173

0770-4680
—parts & accessories—care kits

GENEVA GROUP OF COMPANIES (m)—C-155
PANASONIC COMMUNICATIONS & SYSTEMS CO. (m)—C-168
TENTEL CORP. (m)—C-178
THE TEXWIPE CO. (m)—C-178

0770-4700
—parts & accessories—drive motor power supplies

PANASONIC COMMUNICATIONS & SYSTEMS CO. (m)—C-168

0770-4720
—parts & accessories—electronics

ALLIED ELECTRONICS (d)—C-138
PANASONIC COMMUNICATIONS & SYSTEMS CO. (m)—C-168
SEI ELECTRONICS (d)—C-173

0770-4740
—parts & accessories—heads

AMPEX CORP. (m)—C-139
PANASONIC COMMUNICATIONS & SYSTEMS CO. (m)—C-168
SEI ELECTRONICS (d)—C-173
VIDEOLAB (m)—C-182

0770-4760
—parts & accessories—head alignment equipment

GENEVA GROUP OF COMPANIES (m)—C-155
MERLIN ENGINEERING WORKS (m)—C-163
PANASONIC COMMUNICATIONS & SYSTEMS CO. (m)—C-168
SEI ELECTRONICS (d)—C-173
TENTEL CORP. (m)—C-178

0770-4780
—parts & accessories—heads, rebuilt

AMPEX CORP. (m)—C-139
CMC VIDEO OPERATION (m)—C-147
PANASONIC COMMUNICATIONS & SYSTEMS CO. (m)—C-168

0770-4800
—parts & accessories—heads, replacement

AMPEX CORP. (m)—C-139
CMC VIDEO OPERATION (m)—C-147
PANASONIC COMMUNICATIONS & SYSTEMS CO. (m)—C-168
SEI ELECTRONICS (d)—C-173

0770-4820
—parts & accessories—motors

PANASONIC COMMUNICATIONS & SYSTEMS CO. (m)—C-168
SEI ELECTRONICS (d)—C-173

0770-4840
—parts & accessories—reels

BURLINGTON AUDIO/VIDEO TAPES INC. (d)—C-144
MOVIOLA/J & R FILM CO. INC. (m)—C-165
PANASONIC COMMUNICATIONS & SYSTEMS CO. (m)—C-168
STUDIO FILM & TAPE (LA) INC. (d)—C-175

0770-4860
—parts & accessories—rewinders

PANASONIC COMMUNICATIONS & SYSTEMS CO. (m)—C-168
RTI RESEARCH TECHNOLOGY INTERNATIONAL (m)—C-172

0770-4880
—parts & accessories—servo modifications

PANASONIC COMMUNICATIONS & SYSTEMS CO. (m)—C-168

0770-4900
—parts & accessories—speed controls

PANASONIC COMMUNICATIONS & SYSTEMS CO. (m)—C-168

0770-4920
—parts & accessories—synchronizers

CIPHER DIGITAL INC. (m)—C-147
EVERTZ MICROSYSTEMS LTD. (m)—C-153
PANASONIC COMMUNICATIONS & SYSTEMS CO. (m)—C-168
TIMELINE INC. (m)—C-179

0770-4940
—parts & accessories—tape deck cabinets

PANASONIC COMMUNICATIONS & SYSTEMS CO. (m)—C-168
TEK MEDIA SUPPLY CO. (d)—C-176

0770-4960
—parts & accessories—tape decks

PANASONIC COMMUNICATIONS & SYSTEMS CO. (m)—C-168

0770-4980
—parts & accessories—tension controls

PANASONIC COMMUNICATIONS & SYSTEMS CO. (m)—C-168

0770-5000
—parts & accessories—tension gauges

PANASONIC COMMUNICATIONS & SYSTEMS CO. (m)—C-168
TENTEL CORP. (m)—C-178

0770-5020
—parts & accessories—transport services

MERLIN ENGINEERING WORKS (m)—C-163
PANASONIC COMMUNICATIONS & SYSTEMS CO. (m)—C-168

0770-5040
—parts & accessories—velocity error correctors

PANASONIC COMMUNICATIONS & SYSTEMS CO. (m)—C-168

0770-5060
—quad

BURLINGTON AUDIO/VIDEO TAPES INC. (d)—C-144
CCTV CORP. (m)—C-146
MERLIN ENGINEERING WORKS (m)—C-163

0770-5080
—reconditioned machines

AMPEX CORP. (m)—C-139
CENTER VIDEO INDUSTRIAL CO. INC. (d)—C-146
MERLIN ENGINEERING WORKS (m)—C-163
MICOR VIDEO EQUIPMENT SALES INC. (r)—C-164

0770-5100
—slow motion replay

ADWAR VIDEO CORP. (d)—C-137
NEC AMERICA INC. (m)—C-166
PANASONIC COMMUNICATIONS & SYSTEMS CO. (m)—C-168
SONY COMMUNICATIONS PRODUCTS CO. (m)—C-174

0770-5120
Remote Control Systems, Video

A.F. ASSOCIATES INC. (d)—C-137
ALAMAR ELECTRONICS USA INC. (m)—C-138
ANDREW CORP. (m)—C-140
BROADCAST MICROWAVE SERVICES INC. (m)—C-144
CATV SERVICES INC. (d)—C-145
CENTRAL DYNAMICS LTD. (m & r)—C-146
COHU INC. (m & r)—C-148
COMMUNICATIONS SYSTEMS GROUP (d & r)—C-148
DI-TECH INC. (m)—C-151
EVERTZ MICROSYSTEMS LTD. (m)—C-153
FUTURE PRODUCTIONS INC. (m)—C-154
THE GRASS VALLEY GROUP INC. (m)—C-155
HALLIKAINEN & FRIENDS INC. (m)—C-156
MEMTEK PRODUCTS/MEMOREX AUDIO & VIDEO (m)—C-163
MPCS VIDEO INDUSTRIES INC. (d)—C-165
ODETICS BROADCAST (m)—C-167
PHOTOGRAPHIC EQUIPMENT SERVICE INC. (m)—C-168
PORTAC INC. (m)—C-169
ROHDE & SCHWARZ INC. (m)—C-171
VAUGHN COMMUNICATIONS GROUP 3 (r)—C-182
VERSATECH INDUSTRIES INC. (m)—C-182
VICON INDUSTRIES INC. (m)—C-182
VIDEO DATA SYSTEMS (m)—C-182
VIDEOMEDIA (m)—C-182

0770-5140
Remote Pickup Equipment

RF TECHNOLOGY INC. (m)—C-171

0770-5160
Reticule Safe Area/Title

BROADCAST VIDEO SYSTEMS LTD. (m)—C-144
GRAY ENGINEERING LABORATORIES INC. (m)—C-155
LEITCH VIDEO OF AMERICA INC. (m)—C-161

0770-5240
Safe Area Generators

ASACA/SHIBASOKU CORP. OF AMERICA (m)—C-141
BROADCAST VIDEO SYSTEMS LTD. (m)—C-144
GRAY ENGINEERING LABORATORIES INC. (m)—C-155
LEITCH VIDEO OF AMERICA INC. (m)—C-161
LENCO INC. (m)—C-161
MPCS VIDEO INDUSTRIES INC. (d)—C-165
QSI SYSTEMS INC. (m)—C-170
WORLD VIDEO INC. (m)—C-184

0770-5260
Signal Processing Equipment

AUDIOVISUAL INC. (d)—C-142
BROADCAST VIDEO SYSTEMS LTD. (m)—C-144
CATEL TELECOMMUNICATIONS (m)—C-145
CATV SERVICES INC. (d)—C-145
DORROUGH ELECTRONICS (m)—C-151
THE GRASS VALLEY GROUP INC. (m)—C-155
INTERNATIONAL NUCLEAR CORP. (m)—C-158
LEITCH VIDEO OF AMERICA INC. (m)—C-161
LENCO INC. (m)—C-161
MAGNI SYSTEMS INC. (m)—C-163
NEVE (m & d)—C-166
ORBAN (m)—C-167
TELEMET (m)—C-177
VALLEY INTERNATIONAL INC. (m)—C-180
VICON INDUSTRIES INC. (m)—C-182
WHEATSTONE CORP. (m)—C-163

0770-5280
Signal Multiplexes

TELE-MEASUREMENTS INC. (d)—C-177

0770-5300
Simulcasting Equipment

TELE-MEASUREMENTS INC. (d)—C-177

0770-5320
Slides, Test

LANDY ASSOCIATES INC. (d)—C-160
PHOTOGRAPHIC EQUIPMENT SERVICE INC. (m)—C-168
QUALITY VIDEO SUPPLY CORP. (d)—C-170

0770-5340
Slow Motion Recorders & Accessories

DEDO WEIGERT FILM GmbH (d)—C-150
NEC AMERICA INC. (m)—C-166
ODETICS BROADCAST (m)—C-167
SONY COMMUNICATIONS PRODUCTS CO. (m)—C-174

0770-5360
—disc action recorder

OPTICAL DISC CORP. (m)—C-167

0770-5380
—slo-mo controller

HITACHI DENSHI AMERICA LTD. (m)—C-156
VIDEOMEDIA (m)—C-182

0770-5400
—slow scan recorder

CCTV CORP. (m)—C-146

0770-5420
—video animation controllers

LYON LAMB VIDEO ANIMATION SYSTEMS INC. (m)—C-162
OXBERRY (m)—C-167
VIDEOMEDIA (m)—C-182

0770-5440
Slow Scan TV Systems

CCTV CORP. (m)—C-146
COLORADO VIDEO INC. (m)—C-148
NEC AMERICA INC. (m)—C-166

0770-5460
Sound Level Meters

DORROUGH ELECTRONICS (m)—C-151
SIMPSON ELECTRIC CO. (m)—C-174

0770-5480
Special Effects Equipment

ABEKAS VIDEO SYSTEMS INC. (m)—C-137
ALTA GROUP INC. (m)—C-139
AMPEX CORP. (m)—C-139
AUDIOVISUAL INC. (d)—C-142
AURORA SYSTEMS (m)—C-142
BENCHER INC. (m)—C-143
CENTER VIDEO INDUSTRIAL CO. INC. (d)—C-146
CENTRAL DYNAMICS LTD. (m & r)—C-146
DIGITAL F/X INC. (m)—C-150
DIGITAL SERVICES CORP. (DSC) (m)—C-150
DISCOUNT VIDEO WAREHOUSE (d)—C-151
FOR-A CORP. OF AMERICA (m)—C-154
THE GRASS VALLEY GROUP INC. (m)—C-155
HARRIS ALLIED BROADCAST EQUIPMENT (d)—C-156
INTERAND CORP. (m)—C-158
INTERNATIONAL NUCLEAR CORP. (m)—C-158
MCI QUANTEL LTD. (d)—C-163
M.H.S. INC. (m)—C-164
MICROTIME INC. (m)—C-164
MOLE-RICHARDSON CO. (m)—C-165
MPCS VIDEO INDUSTRIES INC. (d)—C-165
NCS INDUSTRIES (d)—C-166
NEC AMERICA INC. (m)—C-166
PEIRCE-PHELPS INC. (d)—C-168
PINNACLE SYSTEMS INC. (m)—C-169
QUANTEL INC. (m)—C-170
ROSCOR CORP. (d & r)—C-172
VAUGHN COMMUNICATIONS GROUP 3 (r)—C-182
VGV INC. (m)—C-182

0770-5500
—colorizers

COLORADO VIDEO INC. (m)—C-148
INTERNATIONAL NUCLEAR CORP. (m)—C-158
MCI QUANTEL LTD. (d)—C-163

0770-5520
—compresser/positioners

ALTA GROUP INC. (m)—C-139
DIGITAL F/X INC. (m)—C-150
DISCOUNT VIDEO WAREHOUSE (d)—C-151
MCI QUANTEL LTD. (d)—C-163
RANK CINTEL UNIMEDIA (d & r)—C-170

0770-5540
—digital efx processors

ALTA GROUP INC. (m)—C-139
DIGITAL F/X INC. (m)—C-150
DIGITAL SERVICES CORP. (DSC) (m)—C-150
GML NORTH AMERICA (d)—C-155
THE GRASS VALLEY GROUP INC. (m)—C-155
MCI QUANTEL LTD. (d)—C-163
MICROTIME INC. (m)—C-164
NEC AMERICA INC. (m)—C-166
PINNACLE SYSTEMS INC. (m)—C-169
QUANTEL INC. (m)—C-170
THOMSON BROADCAST (r)—C-178

0770-5560
—chromakeyers

BROADCAST VIDEO SYSTEMS LTD. (m)—C-144
CENTRAL DYNAMICS LTD. (m & r)—C-146
COMMUNICATIONS SYSTEMS GROUP (d & r)—C-148
CROSSPOINT LATCH CORP. (m)—C-149
INTERNATIONAL NUCLEAR CORP. (m)—C-158
NEC AMERICA INC. (m)—C-166
OMICRON VIDEO (m)—C-167
ULTIMATTE CORP. (m)—C-180

0770-5580
—chromakeyers—encoded

CENTRAL DYNAMICS LTD. (m & r)—C-146
COMMUNICATIONS SYSTEMS GROUP (d & r)—C-148
CROSSPOINT LATCH CORP. (m)—C-149
INTERNATIONAL NUCLEAR CORP. (m)—C-158
OMICRON VIDEO (m)—C-167

0770-5600
—chromakeyers—RGB

BROADCAST VIDEO SYSTEMS LTD. (m)—C-144
CENTRAL DYNAMICS LTD. (m & r)—C-146
COMMUNICATIONS SYSTEMS GROUP (d & r)—C-148
CROSSPOINT LATCH CORP. (m)—C-149
MCI QUANTEL LTD. (d)—C-163
OMICRON VIDEO (m)—C-167
ULTIMATTE CORP. (m)—C-180
VIDEOTEK INC. (m)—C-182

0770-5620
—keyers

BROADCAST VIDEO SYSTEMS LTD. (m)—C-144
CENTRAL DYNAMICS LTD. (m & r)—C-146
COMMUNICATIONS SYSTEMS GROUP (d & r)—C-148
CONVERGENCE (m)—C-149
DIGITAL F/X INC. (m)—C-150
DISPLAY SYSTEMS INTERNATIONAL INC. (m)—C-151
GRAHAM-PATTEN SYSTEMS INC. (m & d)—C-155
IMAGE VIDEO LTD. (m)—C-157
INTERNATIONAL NUCLEAR CORP. (m)—C-158
KNOX VIDEO (m)—C-160
MPB TECHNOLOGIES INC. (m & d)—C-165
THOMSON BROADCAST (m)—C-178
VGV INC. (m)—C-182

0770-5640
—keyers—downstream

BEAVERONICS INC. (m)—C-143
BROADCAST VIDEO SYSTEMS LTD. (m)—C-144
CENTRAL DYNAMICS LTD. (m & r)—C-146
COMMUNICATIONS SYSTEMS GROUP (d & r)—C-148
CONVERGENCE (m)—C-149
DIGITAL F/X INC. (m)—C-150
DISPLAY SYSTEMS INTERNATIONAL INC. (m)—C-151
GRAHAM-PATTEN SYSTEMS INC. (m & d)—C-155
IMAGE VIDEO LTD. (m)—C-157
INTERNATIONAL NUCLEAR CORP. (m)—C-158
OMICRON VIDEO (m)—C-167
VGV INC. (m)—C-182

0770-5660
—keyers—nonadditive

BROADCAST VIDEO SYSTEMS LTD. (m)—C-144
CENTRAL DYNAMICS LTD. (m & r)—C-146

COMMUNICATIONS SYSTEMS GROUP (d & r)—C-148
GRAHAM-PATTEN SYSTEMS INC. (m & d)—C-155
KNOX VIDEO (m)—C-160
OMICRON VIDEO (m)—C-167

0770-5680
—standalone efx generators

AMPEX CORP. (m)—C-139
CENTRAL DYNAMICS LTD. (m & r)—C-146
COMMUNICATIONS SYSTEMS GROUP (d & r)—C-148
DIGITAL F/X INC. (m)—C-150
THE GRASS VALLEY GROUP INC. (m)—C-155
MCI QUANTEL LTD. (d)—C-163
MICROTIME INC. (m)—C-164
QUANTEL INC. (m)—C-170

0770-5700
—video insert

BROADCAST VIDEO SYSTEMS LTD. (m)—C-144
DIGITAL F/X INC. (m)—C-150
KNOX VIDEO (m)—C-160
MCI QUANTEL LTD. (d)—C-163

0770-5720
Standards Converters/Services

A.F. ASSOCIATES INC. (d)—C-137
AVS BROADCAST LTD. (m)—C-142
THE GRASS VALLEY GROUP INC. (m)—C-155
MERLIN ENGINEERING WORKS (m)—C-163
MPCS VIDEO INDUSTRIES INC. (d)—C-165
QUANTEL INC. (m)—C-170
ROSCOR CORP. (d & r)—C-172
THOMSON BROADCAST (m)—C-178
VIDEO INTERNATIONAL (m)—C-182

0770-5740
Still Stores, Slow Motion

HOTRONIC INC. (m)—C-157
NEC AMERICA INC. (m)—C-166
ROSCOR CORP. (d & r)—C-172
THOMSON BROADCAST (m)—C-178

0770-5760
Still/Slide Store, Electronic

ABEKAS VIDEO SYSTEMS INC. (m)—C-137
ALTA GROUP INC. (m)—C-139
AMPEX CORP. (m)—C-139
ASTON FROM PALTEX (d)—C-141
DUBNER COMPUTER SYSTEMS INC. (m)—C-151
FUSION ELECTRONICS INC. (d)—C-154
LEITCH VIDEO OF AMERICA INC. (m)—C-161
M.H.S. INC. (m)—C-164
MPCS VIDEO INDUSTRIES INC. (d)—C-165
NEXUS DISPLAY SYSTEMS CORP. (m & d)—C-166
PINNACLE SYSTEMS INC. (m)—C-169
QUANTEL INC. (m)—C-170
RANK CINTEL UNIMEDIA (d & r)—C-170
ROSCOR CORP. (d & r)—C-172
ULTIMATTE CORP. (m)—C-180

0770-5780
Switchers

ABEKAS VIDEO SYSTEMS INC. (m)—C-137
AMPEX CORP. (m)—C-139
BSM BROADCAST SYSTEMS INC. (m & d)—C-144
CCTV CORP. (m)—C-146
CENTRAL DYNAMICS LTD. (m & r)—C-146
CHANNELMATIC INC. (m)—C-147
COMMUNICATIONS SYSTEMS GROUP (d & r)—C-148
CROSSPOINT LATCH CORP. (m)—C-149
DISCOUNT VIDEO WAREHOUSE (d)—C-151
DI-TECH INC. (m)—C-151
DYNAIR ELECTRONICS INC. (m)—C-151
FOR-A CORP. OF AMERICA (m)—C-154
THE GRASS VALLEY GROUP INC. (m)—C-155
HOTRONIC INC. (m)—C-157
IMAGE VIDEO LTD. (m)—C-157
INTERNATIONAL NUCLEAR CORP. (m)—C-158
JVC PROFESSIONAL PRODUCTS CO. (m & d)—C-159
LANDY ASSOCIATES INC. (d)—C-160
LENCO INC. (m)—C-161
MAZE BROADCAST INC. (d)—C-163
M.H.S. INC. (m)—C-164
MICOR VIDEO EQUIPMENT SALES INC. (r)—C-164
OMICRON VIDEO (m)—C-167
PANASONIC COMMUNICATIONS & SYSTEMS CO. (m)—C-168
PENNY & GILES INC. (m & d)—C-168
PORTAC INC. (m)—C-169
RF TECHNOLOGIES (m & d)—C-171
RMS ELECTRONICS INC./CATV DIV. (d)—C-171
ROSCOR CORP. (d & r)—C-172
TELE-ENGINEERING CORP. (m)—C-177
THOMSON BROADCAST (m)—C-178
UTAH SCIENTIFIC INC. (m)—C-180
VGV INC. (m)—C-182
VICON INDUSTRIES INC. (m)—C-182
VIDEO ACCESSORY CORP. (m)—C-182

0770-5800
—crossbar

INTERNATIONAL NUCLEAR CORP. (m)—C-158

0770-5820
—routing

BROADCAST VIDEO SYSTEMS LTD. (m)—C-144
BSM BROADCAST SYSTEMS INC. (m & d)—C-144
CENTRAL DYNAMICS LTD. (m & r)—C-146
CHANNELMATIC INC. (m)—C-147
DATATEK CORP. (m)—C-150
DI-TECH INC. (m)—C-151
DYNAIR ELECTRONICS INC. (m)—C-151
DYNAMIC TECHNOLOGY LTD. (m)—C-151
THE GRASS VALLEY GROUP INC. (m)—C-155
IMAGE VIDEO LTD. (m)—C-157
INTERNATIONAL NUCLEAR CORP. (m)—C-158
LAIRD TELEMEDIA INC. (m)—C-160
MATCO CONTROL PRODUCTS (m)—C-163
M.H.S. INC. (m)—C-164
NEC AMERICA INC. (m)—C-166
OMICRON VIDEO (m)—C-167
SHINTRON CO. INC. (m)—C-173
TELE-ENGINEERING CORP. (m)—C-177
UTAH SCIENTIFIC INC. (m)—C-180
VERSATECH INDUSTRIES INC. (m)—C-182

0770-5840
—video

ABEKAS VIDEO SYSTEMS INC. (m)—C-137
AMPEX CORP. (m)—C-139
BSM BROADCAST SYSTEMS INC. (m & d)—C-144
CECO COMMUNICATIONS INC. (d)—C-146
CENTRAL DYNAMICS LTD. (m & r)—C-146
CHANNELMATIC INC. (m)—C-147
CROSSPOINT LATCH CORP. (m)—C-149
DATATEK CORP. (m)—C-150
DIGITAL SERVICES CORP. (DSC) (m)—C-150
DI-TECH INC. (m)—C-151
DYNAIR ELECTRONICS INC. (m)—C-151
DYNAMIC TECHNOLOGY LTD. (m)—C-151
THE GRASS VALLEY GROUP INC. (m)—C-155
IMAGE VIDEO LTD. (m)—C-157
INTERNATIONAL NUCLEAR CORP. (m)—C-158
LEITCH VIDEO OF AMERICA INC. (m)—C-161
MATCO CONTROL PRODUCTS (m)—C-163
MAZE BROADCAST INC. (d)—C-163
M.H.S. INC. (m)—C-164
OMICRON VIDEO (m)—C-167
PECA INC. (m)—C-168
PORTAC INC. (m)—C-169
RF TECHNOLOGIES (m & d)—C-171
ROSS VIDEO LTD. (m)—C-172
TELE-ENGINEERING CORP. (m)—C-177
UTAH SCIENTIFIC INC. (m)—C-180
VERSATECH INDUSTRIES INC. (m)—C-182
VGV INC. (m)—C-182
VICON INDUSTRIES INC. (m)—C-182
VIDEO DATA SYSTEMS (m)—C-182

0770-5860
—video switchers—computerized

BSM BROADCAST SYSTEMS INC. (m & d)—C-144
CCTV CORP. (m)—C-146
CROSSPOINT LATCH CORP. (m)—C-149
DYNAIR ELECTRONICS INC. (m)—C-151
IMAGE VIDEO LTD. (m)—C-157
INTERNATIONAL NUCLEAR CORP. (m)—C-158
MATCO CONTROL PRODUCTS (m)—C-163
RF TECHNOLOGIES (m & d)—C-171
ROSS VIDEO LTD. (m)—C-172
TELE-ENGINEERING CORP. (m)—C-177
UTAH SCIENTIFIC INC. (m)—C-180
VERSATECH INDUSTRIES INC. (m)—C-182

0770-5880
—video switchers—local

BSM BROADCAST SYSTEMS INC. (m & d)—C-144
CCTV CORP. (m)—C-146
CENTRAL DYNAMICS LTD. (m & r)—C-146
CHANNELMATIC INC. (m)—C-147
DYNAIR ELECTRONICS INC. (m)—C-151
DYNAMIC TECHNOLOGY LTD. (m)—C-151
IMAGE VIDEO LTD. (m)—C-157
INTERNATIONAL NUCLEAR CORP. (m)—C-158
MATCO CONTROL PRODUCTS (m)—C-163
ROSS VIDEO LTD. (m)—C-172
TELE-ENGINEERING CORP. (m)—C-177
UTAH SCIENTIFIC INC. (m)—C-180
VERSATECH INDUSTRIES INC. (m)—C-182
VGV INC. (m)—C-182
VICON INDUSTRIES INC. (m)—C-182

0770-5900
—video switchers—remote controlled

BSM BROADCAST SYSTEMS INC. (m & d)—C-144
CCTV CORP. (m)—C-146
CENTRAL DYNAMICS LTD. (m & r)—C-146
CHANNELMATIC INC. (m)—C-147
DYNAIR ELECTRONICS INC. (m)—C-151
DYNAMIC TECHNOLOGY LTD. (m)—C-151
IMAGE VIDEO LTD. (m)—C-157
INTERNATIONAL NUCLEAR CORP. (m)—C-158
MATCO CONTROL PRODUCTS (m)—C-163
M.H.S. INC. (m)—C-164
RF TECHNOLOGIES (m & d)—C-171
TELE-ENGINEERING CORP. (m)—C-177
UTAH SCIENTIFIC INC. (m)—C-180
VERSATECH INDUSTRIES INC. (m)—C-182
VGV INC. (m)—C-182
VICON INDUSTRIES INC. (m)—C-182
VIDEO ACCESSORY CORP. (m)—C-182

0770-5920
Switches

ALLIED ELECTRONICS (d)—C-138
BIRD ELECTRONIC CORP. (m & d)—C-143
CATV SERVICES INC. (d)—C-145
DOW-KEY MICROWAVE CORP. (m)—C-151
FUSION ELECTRONICS INC. (d)—C-154
G. C. ELECTRONICS CO. (m)—C-154
PECA INC. (m)—C-168
PICO PRODUCTS INC. (m)—C-168
QUALITY VIDEO SUPPLY CORP. (d)—C-170
RF TECHNOLOGIES (m & d)—C-171
RMS ELECTRONICS INC./CATV DIV. (m)—C-171
SPECTRUM (d)—C-174
TECHNOV INDUSTRIES LTD. (m)—C-176
VIDEO ACCESSORY CORP. (m)—C-182

0770-5940
—coaxial

BIRD ELECTRONIC CORP. (m & d)—C-143
CATV SERVICES INC. (d)—C-145
DELTA ELECTRONICS INC. (m)—C-150
DOW-KEY MICROWAVE CORP. (m)—C-151
PECA INC. (m)—C-168
RMS ELECTRONICS INC./CATV DIV. (m)—C-171
SEI ELECTRONICS (d)—C-173

0770-5960
—video activated

LENCO INC. (m)—C-161
RF TECHNOLOGIES (m & d)—C-171
TECHNOV INDUSTRIES LTD. (m)—C-176
VIDEO ACCESSORY CORP. (m)—C-182

0770-5980
Synchronizers

ADAMS-SMITH (m)—C-137
AUDIO KINETICS U.K. LTD. (m)—C-141
AUDIOVISUAL INC. (d)—C-142
CIPHER DIGITAL INC. (m)—C-147
EVERTZ MICROSYSTEMS LTD. (m)—C-153
FOR-A CORP. OF AMERICA (m)—C-154
HOTRONIC INC. (m)—C-157
MARCONI COMMUNICATION SYSTEMS LTD (m)—C-163
MICOR VIDEO EQUIPMENT SALES INC. (r)—C-164
MICROTIME INC. (m)—C-164
MULTI-TRACK MAGNETICS/RANGERTONE (d)—C-166
NEC AMERICA INC. (m)—C-166
NOVA SYSTEMS INC. (m)—C-167
QUANTEL INC. (m)—C-170
TEKTRONIX INC. (m)—C-176
TELE-TECH ELECTRONICS LTD. (d)—C-177
TIMELINE INC. (m)—C-179

0770-6000
—audio-video

ADAMS-SMITH (m)—C-137
AUDIO KINETICS U.K. LTD. (m)—C-141
EVERTZ MICROSYSTEMS LTD. (m)—C-153
LEXICON INC. (m)—C-161
NEC AMERICA INC. (m)—C-166
TEKTRONIX INC. (m)—C-176
TELE-TECH ELECTRONICS LTD. (d)—C-177
TIMELINE INC. (m)—C-179

0770-6020
—digital video

BURLINGTON AUDIO/VIDEO TAPES INC. (d)—C-144
LEITCH VIDEO OF AMERICA INC. (m)—C-161
MARCONI COMMUNICATION SYSTEMS LTD. (m)—C-163
MICROTIME INC. (m)—C-164
NEC AMERICA INC. (m)—C-166
NOVA SYSTEMS INC. (m)—C-167
QUANTEL INC. (m)—C-170

0770-6040
Video Tape & Accessories

ADWAR VIDEO CORP. (d & r)—C-137
AGFA CORP. (m)—C-138
AVSC INC. (d)—C-142
BURLINGTON AUDIO/VIDEO TAPES INC. (d)—C-144
CENTER VIDEO INDUSTRIAL CO. INC. (d)—C-146
FUJI PHOTO FILM USA INC. (m)—C-154
G. C. ELECTRONICS CO. (m)—C-154
GENEVA GROUP OF COMPANIES (m)—C-155
ALAN GORDON ENTERPRISES INC. (d)—C-155
JVC PROFESSIONAL PRODUCTS CO. (m & d)—C-159
MEGA HERTZ (d)—C-163
MEMTEK PRODUCTS/MEMOREX AUDIO & VIDEO (m)—C-163
MIDWEST COMMUNICATIONS CORP. (d)—C-164
MINNESOTA MINING & MANUFACTURING (3M) (m)—C-165
MOTION PICTURE ENTERPRISES INC. (d)—C-165
MPCS VIDEO INDUSTRIES INC. (d)—C-165
PANASONIC COMMUNICATIONS & SYSTEMS CO. (m)—C-168
QUALITY VIDEO SUPPLY CORP. (d)—C-170
ROSCOR CORP. (d)—C-172
RTI RESEARCH TECHNOLOGY INTERNATIONAL (d)—C-172
SONY COMMUNICATIONS PRODUCTS CO. (m)—C-174
SONY MAGNETIC PRODUCTS GROUP OF AMERICA (m)—C-174
STUDIO FILM & TAPE (LA) INC. (m & d)—C-175
TABER MANUFACTURING & ENGINEERING CO. (d)—C-176
TEK MEDIA SUPPLY CO. (d)—C-176
TELE-MEASUREMENTS INC. (d)—C-177
UNITED AD LABEL CO. INC. (m)—C-180
THE VIDEO TAPE CO. (VTC) (d)—C-182

0770-6060
—carrying & shipping cases

BURLINGTON AUDIO/VIDEO TAPES INC. (d)—C-144
CALZONE CASE CO. (m)—C-145
FERNO-WASHINGTON INC. (m)—C-153
HARDIGG CASES (m)—C-156
MAGNASYNC/MOVIOLA CORP. (m)—C-162
MERLIN ENGINEERING WORKS (m)—C-163
MINNESOTA MINING & MANUFACTURING (3M) (m)—C-165
MOTION PICTURE ENTERPRISES INC. (d)—C-165
NALPAK VIDEO SALES INC. (m)—C-166
RTI RESEARCH TECHNOLOGY INTERNATIONAL (d)—C-172
SCHUESSLER CASE CO. INC. (m)—C-172
STUDIO FILM & TAPE (LA) INC. (d)—C-175
TEK MEDIA SUPPLY CO. (d)—C-176
TELEPAK SD (m & d)—C-177
THERMODYNE INTERNATIONAL LTD. (m)—C-178

0770-6080
—demagnetizers

AVSC INC. (m & d)—C-142
BURLINGTON AUDIO/VIDEO TAPES INC. (d)—C-144
CMC VIDEO OPERATION (m)—C-147
FIFE-PEARCE ELECTRIC CO. (d)—C-153
GARNER INDUSTRIES (m)—C-154
G. C. ELECTRONICS CO. (m)—C-154
GENEVA GROUP OF COMPANIES (m)—C-155
RTI RESEARCH TECHNOLOGY INTERNATIONAL (m & d)—C-172
TABER MANUFACTURING & ENGINEERING CO. (m & d)—C-176
TEK MEDIA SUPPLY CO. (d)—C-176

0770-6100
—evaluators

RTI RESEARCH TECHNOLOGY INTERNATIONAL (m & d & r)—C-172
TEK MEDIA SUPPLY CO. (d)—C-176

0770-6120
—rewinders

AUDICO CHICAGO INC. (m)—C-141
COMMUNICATION MARKETING & CONSULTING LTD. (m)—C-148
G. C. ELECTRONICS CO. (m)—C-154
RTI RESEARCH TECHNOLOGY INTERNATIONAL (m & d & r)—C-172
TEK MEDIA SUPPLY CO. (d)—C-176

0770-6140
—spindle height gauges

TENTEL CORP. (m)—C-178

0770-6160
—tape cleaners

ASACA/SHIBASOKU CORP. OF AMERICA (m)—C-141
AUDICO CHICAGO INC. (m)—C-141
AUDIO-TECHNICA U.S. INC. (m)—C-142
BURLINGTON AUDIO/VIDEO TAPES INC. (d)—C-144
COMMUNICATION MARKETING & CONSULTING LTD. (m)—C-148
G. C. ELECTRONICS CO. (m)—C-154
GENEVA GROUP OF COMPANIES (m)—C-155
LPS LABORATORIES INC. (m)—C-162
MEMTEK PRODUCTS/MEMOREX AUDIO & VIDEO (m)—C-163
MOVIOLA/J & R FILM CO. INC. (d)—C-165
RTI RESEARCH TECHNOLOGY INTERNATIONAL (m & d)—C-172
SEI ELECTRONICS (d)—C-173
SONY MAGNETIC PRODUCTS GROUP OF AMERICA (m)—C-174
TEK MEDIA SUPPLY CO. (d)—C-176

0770-6180
—tape

AGFA CORP. (m)—C-138
AMPEX CORP. (m)—C-139
AUDICO CHICAGO INC. (d)—C-141
BURLINGTON AUDIO/VIDEO TAPES INC. (d)—C-144
FUJI PHOTO FILM USA INC. (m)—C-154
LANDY ASSOCIATES INC. (d)—C-160
MEMTEK PRODUCTS/MEMOREX AUDIO & VIDEO (m)—C-163
MINNESOTA MINING & MANUFACTURING (3M) (m)—C-165
PANASONIC COMMUNICATIONS & SYSTEMS CO. (m)—C-168
SEI ELECTRONICS (d)—C-173
SONY COMMUNICATIONS PRODUCTS CO. (m)—C-174
SONY MAGNETIC PRODUCTS GROUP OF AMERICA (m)—C-174
STUDIO FILM & TAPE (LA) INC. (m & d)—C-175
THE VIDEO TAPE CO. (VTC) (d)—C-182

0770-6200
—tape—cartridges

BURLINGTON AUDIO/VIDEO TAPES INC. (d)—C-144
MINNESOTA MINING & MANUFACTURING (3M) (m)—C-165
RTI RESEARCH TECHNOLOGY INTERNATIONAL (d)—C-172
SONY COMMUNICATIONS PRODUCTS CO. (m)—C-174
STUDIO FILM & TAPE (LA) INC. (m & d)—C-175
TEK MEDIA SUPPLY CO. (d)—C-176

0770-6220
—tape—cassettes

AGFA CORP. (m)—C-138
BURLINGTON AUDIO/VIDEO TAPES INC. (d)—C-144
CENTER VIDEO INDUSTRIAL CO. INC. (d)—C-146
FUJI PHOTO FILM USA INC. (m)—C-154
MEMTEK PRODUCTS/MEMOREX AUDIO & VIDEO (m)—C-163
MINNESOTA MINING & MANUFACTURING (3M) (m)—C-165
MOTION PICTURE ENTERPRISES INC. (d)—C-165
PANASONIC COMMUNICATIONS & SYSTEMS CO. (m)—C-168
SEI ELECTRONICS (d)—C-173
SONY COMMUNICATIONS PRODUCTS CO. (m)—C-174
SONY MAGNETIC PRODUCTS GROUP OF AMERICA (m)—C-174
STUDIO FILM & TAPE (LA) INC. (m & d)—C-175
TEK MEDIA SUPPLY CO. (d)—C-176

0770-6240
—tape—open reel

AGFA CORP. (m)—C-138
FUJI PHOTO FILM USA INC. (m)—C-154
MINNESOTA MINING & MANUFACTURING (3M) (m)—C-165
MOTION PICTURE ENTERPRISES INC. (d)—C-165
SONY COMMUNICATIONS PRODUCTS CO. (m)—C-174
SONY MAGNETIC PRODUCTS GROUP OF AMERICA (m)—C-174
STUDIO FILM & TAPE (LA) INC. (m & d)—C-175

0770-6260
—tension gauges

SEI ELECTRONICS (d)—C-173
TENTEL CORP. (m)—C-178

0770-6280
Telecine Equipment & Accessories

CENTER VIDEO INDUSTRIAL CO. INC. (d)—C-146
COMMUNICATIONS SYSTEMS GROUP (d & r)—C-148
LAIRD TELEMEDIA INC. (m)—C-160
LANDY ASSOCIATES INC. (d)—C-160
MARCONI COMMUNICATION SYSTEMS LTD. (m)—C-163
MAZE BROADCAST INC. (d)—C-163
MICOR VIDEO EQUIPMENT SALES INC. (r)—C-164
MPCS VIDEO INDUSTRIES INC. (d)—C-165
MULTI-TRACK MAGNETICS/RANGERTONE (m)—C-166
NAC INC. (m & d & r)—C-166
RANK CINTEL UNIMEDIA (d & r)—C-170
TELE-MEASUREMENTS INC. (d)—C-177

0770-6300
—16/35mm telecine projectors

MULTI-TRACK MAGNETICS/RANGERTONE (m)—C-166
RANK CINTEL UNIMEDIA (d & r)—C-170

0770-6320
—35mm slide projectors

MULTI-TRACK MAGNETICS/RANGERTONE (m)—C-166
RANK CINTEL UNIMEDIA (d & r)—C-170
TEK MEDIA SUPPLY CO. (d)—C-176

0770-6360
—cameras

CECO COMMUNICATIONS INC. (d)—C-146
STUDIO FILM & TAPE (LA) INC. (d)—C-175

0770-6380
—color correctors

RANK CINTEL UNIMEDIA (d & r)—C-170

0770-6460
Teletext Systems

DYNAMIC TECHNOLOGY LTD. (m)—C-151
NEXUS DISPLAY SYSTEMS CORP. (m & d)—C-166
NORPAK CORP. (m)—C-167
QUALITY VIDEO SUPPLY CORP. (d)—C-170
SKOTEL CORP. (m)—C-174
VIDEO DATA SYSTEMS (m)—C-182

0770-6480
Timers

ALLIED ELECTRONICS (d)—C-138
AMPEX CORP. (m)—C-139
BEAVERONICS INC. (m & d)—C-143
CIRCUIT RESEARCH LABS INC. (m)—C-147
ESE (m)—C-153
EVERTZ MICROSYSTEMS LTD. (m)—C-153
MIDWEST COMMUNICATIONS CORP. (d)—C-164
MPCS VIDEO INDUSTRIES INC. (d)—C-165
QUALITY VIDEO SUPPLY CORP. (d)—C-170
TORPEY CONTROLS (m)—C-179
VIDEO DATA SYSTEMS (m)—C-182
WORLD VIDEO INC. (m)—C-184

0770-6500
—blanking interval

VIDEO DATA SYSTEMS (m)—C-182

0770-6520
—program

CIRCUIT RESEARCH LABS INC. (m)—C-147
ESE (m)—C-153
QUANTA CORP. (m)—C-170
TORPEY CONTROLS (m)—C-179

0770-6540
—video tape

AGFA CORP. (m)—C-138
AUDICO CHICAGO INC. (m)—C-141

BURLINGTON AUDIO/VIDEO TAPES INC. (d)—C-144
QSI SYSTEMS INC. (d)—C-170
SEI ELECTRONICS (d)—C-173
SHAROUBIM INTERNATIONAL GROUP INC. (d)—C-173

0770-6560

Tuners, Video

ADWAR VIDEO CORP. (r)—C-137
MPCS VIDEO INDUSTRIES INC. (d)—C-165
ROSCOR CORP. (d & r)—C-172

0770-6580

VTRs, VCRs

ADWAR VIDEO CORP. (d)—C-137
AUDIOVISUAL INC. (d)—C-142
BCS (d & r)—C-143
CENTER VIDEO INDUSTRIAL CO. INC. (d & r)—C-146
CHANNELMATIC INC. (d)—C-147
FUSION ELECTRONICS INC. (d)—C-154
FUTURE PRODUCTIONS INC. (d)—C-154
HITACHI DENSHI AMERICA LTD. (m)—C-156
JVC PROFESSIONAL PRODUCTS CO. (m & d)—C-159
LANDY ASSOCIATES INC. (d)—C-160
MERLIN ENGINEERING WORKS (m)—C-163
MICOR VIDEO EQUIPMENT SALES INC. (r)—C-164
MIDWEST COMMUNICATIONS CORP. (d)—C-164
ODETICS BROADCAST (m)—C-167
PANASONIC COMMUNICATIONS & SYSTEMS CO. (m)—C-168
PEIRCE-PHELPS INC. (d)—C-168
QSI SYSTEMS INC. (d & r)—C-170
QUALITY VIDEO SUPPLY CORP. (d)—C-170
ROSCOR CORP. (d & r)—C-172
SHARP ELECTRONICS CORP. (m)—C-173
SONY COMMUNICATIONS PRODUCTS CO. (m)—C-174
TELECOMMUNICATION PRODUCTS CORP. (d)—C-176
VAUGHN COMMUNICATIONS GROUP 3 (r)—C-182
VICON INDUSTRIES INC. (m)—C-182

0770-6600
—1/2 inch

ADWAR VIDEO CORP. (d & r)—C-137
ALPHA VIDEO & ELECTRONICS CO. (m)—C-139
AMPEX CORP. (m)—C-139
BCS (d & r)—C-143
BURLINGTON AUDIO/VIDEO TAPES INC. (d)—C-144
CHANNELMATIC INC. (d)—C-147
FUTURE PRODUCTIONS INC. (d)—C-154
HITACHI DENSHI AMERICA LTD. (m)—C-156
JVC PROFESSIONAL PRODUCTS CO. (m & d)—C-159
MICOR VIDEO EQUIPMENT SALES INC. (r)—C-164
ODETICS BROADCAST (d)—C-167
QSI SYSTEMS INC. (d & r)—C-170
SHARP ELECTRONICS CORP. (m)—C-173
SONY COMMUNICATIONS PRODUCTS CO. (m)—C-174
VICON INDUSTRIES INC. (m)—C-182

0770-6620
—3/4 inch

ADWAR VIDEO CORP. (d & r)—C-137
ALPHA VIDEO & ELECTRONICS CO. (m & r)—C-139
BCS (d & r)—C-143
BURLINGTON AUDIO/VIDEO TAPES INC. (d)—C-144
CHANNELMATIC INC. (d)—C-147
JVC PROFESSIONAL PRODUCTS CO. (m & d)—C-159
MICOR VIDEO EQUIPMENT SALES INC. (r)—C-164
ODETICS BROADCAST (d)—C-167
SONY COMMUNICATIONS PRODUCTS CO. (m)—C-174
TELECOMMUNICATION PRODUCTS CORP. (d)—C-176

0770-6640
—1 inch

AMPEX CORP. (m)—C-139
BCS (d & r)—C-143
BURLINGTON AUDIO/VIDEO TAPES INC. (d)—C-144
HITACHI DENSHI AMERICA LTD. (m)—C-156
MERLIN ENGINEERING WORKS (m)—C-163
MICOR VIDEO EQUIPMENT SALES INC. (r)—C-164
SONY COMMUNICATIONS PRODUCTS CO. (m)—C-174

0770-6660
—2 inch

BURLINGTON AUDIO/VIDEO TAPES INC. (d)—C-144
MERLIN ENGINEERING WORKS (m)—C-163
PANASONIC COMMUNICATIONS & SYSTEMS CO. (m)—C-168

0770-6680
—parts & accessories

ADWAR VIDEO CORP. (d & r)—C-137
ATI (d)—C-141
BURLINGTON AUDIO/VIDEO TAPES INC. (d)—C-144
FUJI PHOTO FILM USA INC. (m)—C-154
G. C. ELECTRONICS CO. (m)—C-154
GENEVA GROUP OF COMPANIES (m)—C-155
LPS LABORATORIES INC. (m)—C-162
PANASONIC COMMUNICATIONS & SYSTEMS CO. (m)—C-168
SEI ELECTRONICS (d)—C-173
TEK MEDIA SUPPLY CO. (d)—C-176
TENTEL CORP. (m)—C-178
VIDEOLAB (m)—C-182

0770-6700
—parts & accessories—cleaners

ASACA/SHIBASOKU CORP. OF AMERICA (m)—C-141
BURLINGTON AUDIO/VIDEO TAPES INC. (d)—C-144
GENEVA GROUP OF COMPANIES (m)—C-155
LPS LABORATORIES INC. (m)—C-162
MEMTEK PRODUCTS/MEMOREX AUDIO & VIDEO (m)—C-163
SEI ELECTRONICS (d)—C-173
TEK MEDIA SUPPLY CO. (d)—C-176

0770-6720
—parts & accessories—degaussers

BURLINGTON AUDIO/VIDEO TAPES INC. (d)—C-144
FIFE-PEARCE ELECTRIC CO. (d & r)—C-153
GARNER INDUSTRIES (m)—C-154
GENEVA GROUP OF COMPANIES (m)—C-155
RTI RESEARCH TECHNOLOGY INTERNATIONAL (m & d)—C-172
SEI ELECTRONICS (d)—C-173
TEK MEDIA SUPPLY CO. (d)—C-176

0770-6740
—parts & accessories—erasers, bulk

BURLINGTON AUDIO/VIDEO TAPES INC. (d)—C-144
FIFE-PEARCE ELECTRIC CO. (d & r)—C-153
GARNER INDUSTRIES (m)—C-154
GENEVA GROUP OF COMPANIES (m)—C-155
RTI RESEARCH TECHNOLOGY INTERNATIONAL (m & d)—C-172
SEI ELECTRONICS (d)—C-173
TEK MEDIA SUPPLY CO. (d)—C-176

0770-6760
—parts & accessories—evaluators

ASACA/SHIBASOKU CORP. OF AMERICA (m)—C-141
RTI RESEARCH TECHNOLOGY INTERNATIONAL (m & d)—C-172
TEK MEDIA SUPPLY CO. (d)—C-176

0770-6780
—parts & accessories—heads

AMPEX CORP. (m)—C-139
SEI ELECTRONICS (d)—C-173
VIDEOLAB (m)—C-182

0770-6800
—parts & accessories—head alignment equipment

GENEVA GROUP OF COMPANIES (m)—C-155
MERLIN ENGINEERING WORKS (m)—C-163
SEI ELECTRONICS (d)—C-173
TENTEL CORP. (m)—C-178

0770-6820
—parts & accessories—heads, rebuilt

AMPEX CORP. (m)—C-139

0770-6840
—parts & accessories—heads, replacement

AMPEX CORP. (m)—C-139
SEI ELECTRONICS (d)—C-173

0770-6860
—parts & accessories—heads, tension gauges

SEI ELECTRONICS (d)—C-173
TENTEL CORP. (m)—C-178

0770-6880
—parts & accessories—loaders

AUDICO CHICAGO INC. (m)—C-141

0770-6900
—parts & accessories—videotape

ADWAR VIDEO CORP. (d & r)—C-137
AGFA CORP. (m)—C-138
AMPEX CORP. (m)—C-139
AUDICO CHICAGO INC. (d)—C-141
BURLINGTON AUDIO/VIDEO TAPES INC. (d)—C-144
FUJI PHOTO FILM USA INC. (m)—C-154
MEMTEK PRODUCTS/MEMOREX AUDIO & VIDEO (m)—C-163
MINNESOTA MINING & MANUFACTURING (3M) (m)—C-165
MOVIOLA/J & R FILM CO. INC. (d)—C-165
SONY COMMUNICATIONS PRODUCTS CO. (m)—C-174
STUDIO FILM & TAPE (LA) INC. (d)—C-175
THE VIDEO TAPE CO. (VTC) (d)—C-182

0770-6920
—parts & accessories—cassettes

ADWAR VIDEO CORP. (d & r)—C-137
AGFA CORP. (m)—C-138
AMPEX CORP. (m)—C-139
BURLINGTON AUDIO/VIDEO TAPES INC. (d)—C-144
FUJI PHOTO FILM USA INC. (m)—C-154
MEMTEK PRODUCTS/MEMOREX AUDIO & VIDEO (m)—C-163
MINNESOTA MINING & MANUFACTURING (3M) (m)—C-165
MOVIOLA/J & R FILM CO. INC. (d)—C-165
SONY COMMUNICATIONS PRODUCTS CO. (m)—C-174
STUDIO FILM & TAPE (LA) INC. (d)—C-175
TEK MEDIA SUPPLY CO. (d)—C-176

0770-6940
—pre VHS VCRs

ADWAR VIDEO CORP. (d & r)—C-137
BURLINGTON AUDIO/VIDEO TAPES INC. (d)—C-144
CHANNELMATIC INC. (d)—C-147
JVC PROFESSIONAL PRODUCTS CO. (m & d)—C-159
PANASONIC COMMUNICATIONS & SYSTEMS CO. (m)—C-168
ROSCOR CORP. (d & r)—C-172
SHARP ELECTRONICS CORP. (m)—C-173
TELE-MEASUREMENTS INC. (d)—C-177

0770-6960
—pre beta VCRs

ADWAR VIDEO CORP. (d & r)—C-137
ALPHA VIDEO & ELECTRONICS CO. (m)—C-139
BURLINGTON AUDIO/VIDEO TAPES INC. (d)—C-144
SONY COMMUNICATIONS PRODUCTS CO. (m)—C-174

0770-6980
—quad

BURLINGTON AUDIO/VIDEO TAPES INC. (d)—C-144
MERLIN ENGINEERING WORKS (m)—C-163

0770-7000
—recorder/camera combos

ADWAR VIDEO CORP. (d & r)—C-137
AMPEX CORP. (m)—C-139
CENTER VIDEO INDUSTRIAL CO. INC. (d & r)—C-146
SHARP ELECTRONICS CORP. (m)—C-173
SONY COMMUNICATIONS PRODUCTS CO. (m)—C-174
TELE-MEASUREMENTS INC. (d)—C-177

0770-7020
—U-type VCRs

ADWAR VIDEO CORP. (r)—C-137
ALPHA VIDEO & ELECTRONICS CO. (m)—C-139
CENTER VIDEO INDUSTRIAL CO. INC. (d & r)—C-146
CHANNELMATIC INC. (d)—C-147
ALAN GORDON ENTERPRISES INC. (d)—C-155
JVC PROFESSIONAL PRODUCTS CO. (m & d)—C-159
SONY COMMUNICATIONS PRODUCTS CO. (m)—C-174
TELECOMMUNICATION PRODUCTS CORP. (d)—C-176
TELE-MEASUREMENTS INC. (d)—C-177

0770-7040
—video carts, cassette automation systems

ALAMAR ELECTRONICS USA INC. (m)—C-138
BURLINGTON AUDIO/VIDEO TAPES INC. (d)—C-144
CHANNELMATIC INC. (m)—C-147
LUXOR CORP. (m)—C-162
MERLIN ENGINEERING WORKS (m)—C-163
ODETICS BROADCAST (m)—C-167
PORTAC INC. (m)—C-169
SONY COMMUNICATIONS PRODUCTS CO. (m)—C-174
VIDEOMEDIA (m)—C-182

0770-7060
Video Controllers

ADWAR VIDEO CORP. (r)—C-137
ANDREW CORP. (m)—C-140
CONVERGENCE (m)—C-149
THE GRASS VALLEY GROUP INC. (m)—C-155
MPCS VIDEO INDUSTRIES INC. (d)—C-165
PALTEX (m)—C-168
PORTAC INC. (m)—C-169
TELE-MEASUREMENTS INC. (d)—C-177
VAUGHN COMMUNICATIONS GROUP 3 (r)—C-182
VIDEO DATA SYSTEMS (m)—C-182

0770-7080
Video Line Output Display

VAUGHN COMMUNICATIONS GROUP 3 (r)—C-182

0770-7240
—video projectors

ADWAR VIDEO CORP. (d & r)—C-137
AUDIOVISUAL INC. (d)—C-142
CENTER VIDEO INDUSTRIAL CO. INC. (d)—C-146
ELECTROHOME LTD. (m)—C-152
HITACHI DENSHI AMERICA LTD. (m)—C-156
INFORMATION DISPLAY SYSTEMS (d & m & s)—C-157
JVC PROFESSIONAL PRODUCTS CO. (m & d)—C-159
PANASONIC COMMUNICATIONS & SYSTEMS CO. (m)—C-168
ROSCOR CORP. (d & r)—C-172
SHARP ELECTRONICS CORP. (m)—C-173
SONY COMMUNICATIONS PRODUCTS CO. (m)—C-174
TEK MEDIA SUPPLY CO. (d)—C-176
TELEX COMMUNICATIONS INC. (m)—C-178
VAUGHN COMMUNICATIONS GROUP 3 (r)—C-182

0770-7260
Video Printers (Studio)

HITACHI DENSHI AMERICA LTD. (m)—C-156
IMAGEERING LASER DISK SYSTEMS INC. (m)—C-157
PANASONIC COMMUNICATIONS & SYSTEMS CO. (m)—C-168
ROSCOR CORP. (d)—C-172
SHARP ELECTRONICS CORP. (m)—C-173

0770-7280
Video Signal Processing Equipment

ADWAR VIDEO CORP. (d)—C-137
AUDIOVISUAL INC. (d)—C-142
BROADCAST VIDEO SYSTEMS LTD. (m)—C-144
DISCOUNT VIDEO WAREHOUSE (d)—C-151
FUSION ELECTRONICS INC. (d)—C-154
THE GRASS VALLEY GROUP INC. (m)—C-155
HARRIS FARINON (m & r)—C-156
INTERNATIONAL NUCLEAR CORP. (m)—C-158
LEITCH VIDEO OF AMERICA INC. (m)—C-161
MAGNI SYSTEMS INC. (m)—C-163
MIDWEST COMMUNICATIONS CORP. (d)—C-164
ROSCOR CORP. (d & r)—C-172
VICON INDUSTRIES INC. (m)—C-182

0770-7300
—cable equalizers

COHU INC. (m & r)—C-148
DYNAIR ELECTRONICS INC. (m)—C-151
THE GRASS VALLEY GROUP INC. (m)—C-155
INTERNATIONAL NUCLEAR CORP. (m)—C-158
OMICRON VIDEO (m)—C-167
TELEMET (m)—C-177

0770-7320
—comb filter decoders

BROADCAST VIDEO SYSTEMS LTD. (m)—C-144
FAROUDJA LABORATORIES INC. (m)—C-153
LENCO INC. (m)—C-161
MCI QUANTEL LTD. (d)—C-163
OMICRON VIDEO (m)—C-167

0770-7360
—decoders

ASACA/SHIBASOKU CORP. OF AMERICA (m)—C-141
BCS (d & r)—C-143
BROADCAST VIDEO SYSTEMS LTD. (m)—C-144
FAROUDJA LABORATORIES INC. (m)—C-153
THE GRASS VALLEY GROUP INC. (m)—C-155
LENCO INC. (m)—C-161
NOVA SYSTEMS INC. (m)—C-167

0770-7380
—dropout compensators

ASACA/SHIBASOKU CORP. OF AMERICA (m)—C-141
NOVA SYSTEMS INC. (m)—C-167

0770-7400
—image repositioners

MCI QUANTEL LTD. (d)—C-163

0770-7420
—NTSC encoders

ASACA/SHIBASOKU CORP. OF AMERICA (m)—C-141
AUDIOVISUAL INC. (d)—C-142
BCS (d & r)—C-143
BROADCAST VIDEO SYSTEMS LTD. (m)—C-144
DIGITAL F/X INC. (m)—C-150
FAROUDJA LABORATORIES INC. (m)—C-153
THE GRASS VALLEY GROUP INC. (m)—C-155
LENCO INC. (m)—C-161
LYON LAMB VIDEO ANIMATION SYSTEMS INC. (m)—C-162
MERLIN ENGINEERING WORKS (m)—C-163
MICOR VIDEO EQUIPMENT SALES INC. (r)—C-164
MPB TECHNOLOGIES INC. (m & d)—C-165
NOVA SYSTEMS INC. (m)—C-167
OMICRON VIDEO (m)—C-167
ROSCOR CORP. (d & r)—C-172
SHINTRON CO. INC. (m)—C-173
VIDEO ASSOCIATES LABS INC. (m)—C-182

0770-7440
—sync generators

ADWAR VIDEO CORP. (d)—C-137
ASACA/SHIBASOKU CORP. OF AMERICA (m)—C-141
BCS (d & r)—C-143
BSM BROADCAST SYSTEMS INC. (m & d)—C-144
CCTV CORP. (m)—C-146
CENTER VIDEO INDUSTRIAL CO. INC. (d)—C-146
THE GRASS VALLEY GROUP INC. (m)—C-155
LEITCH VIDEO OF AMERICA INC. (m)—C-161
LENCO INC. (m)—C-161
LYON LAMB VIDEO ANIMATION SYSTEMS INC. (m)—C-162
MAGNI SYSTEMS INC. (m)—C-163
MICOR VIDEO EQUIPMENT SALES INC. (r)—C-164
OMICRON VIDEO (m)—C-167
SIGMA ELECTRONICS INC. (m)—C-173
TEKTRONIX INC. (m)—C-176
TELE-MEASUREMENTS INC. (d)—C-177
VIDEO ACCESSORY CORP. (m)—C-182

0770-7460
—sync generators-countdown

BCS (d & r)—C-143
BSM BROADCAST SYSTEMS INC. (m & d)—C-144
MAGNI SYSTEMS INC. (m)—C-163
SIGMA ELECTRONICS INC. (m)—C-173
TEKTRONIX INC. (m)—C-176

0770-7480
—sync generators-black burst

BCS (d & r)—C-143
BSM BROADCAST SYSTEMS INC. (m & d)—C-144
ESE (m)—C-153
THE GRASS VALLEY GROUP INC. (m)—C-155
INTERNATIONAL NUCLEAR CORP. (m)—C-158
LEITCH VIDEO OF AMERICA INC. (m)—C-161
LENCO INC. (m)—C-161
MAGNI SYSTEMS INC. (m)—C-163
SHINTRON CO. INC. (m)—C-173
SIGMA ELECTRONICS INC. (m)—C-173
TEKTRONIX INC. (m)—C-176
VIDEO ACCESSORY CORP. (m)—C-182
VIDEOTEK INC. (m)—C-182

0770-7500
—sync generators-color bar

BSM BROADCAST SYSTEMS INC. (m & d)—C-144
COLORADO VIDEO INC. (m)—C-148
FAROUDJA LABORATORIES INC. (m)—C-153
THE GRASS VALLEY GROUP INC. (m)—C-155
LEITCH VIDEO OF AMERICA INC. (m)—C-161
MAGNI SYSTEMS INC. (m)—C-163
SIGMA ELECTRONICS INC. (m)—C-173
TEKTRONIX INC. (m)—C-176
VIDEO ACCESSORY CORP. (m)—C-182
VIDEOTEK INC. (m)—C-182

0770-7520
—sync generators-multiburst

BSM BROADCAST SYSTEMS INC. (m & d)—C-144
LEITCH VIDEO OF AMERICA INC. (m)—C-161
LENCO INC. (m)—C-161
MAGNI SYSTEMS INC. (m)—C-163
SIGMA ELECTRONICS INC. (m)—C-173
TEKTRONIX INC. (m)—C-176
TELEMET (m)—C-177

0770-7540
—sync generators-safe title area

ASACA/SHIBASOKU CORP. OF AMERICA (m)—C-141
BROADCAST VIDEO SYSTEMS LTD. (m)—C-144
LEITCH VIDEO OF AMERICA INC. (m)—C-161
LENCO INC. (m)—C-161
MAGNI SYSTEMS INC. (m)—C-163
SIGMA ELECTRONICS INC. (m)—C-173
WORLD VIDEO INC. (m)—C-184

0770-7560
—sync generators-source identification

BROADCAST VIDEO SYSTEMS LTD. (m)—C-144
BSM BROADCAST SYSTEMS INC. (m & d)—C-144
LEITCH VIDEO OF AMERICA INC. (m)—C-161
MAGNI SYSTEMS INC. (m)—C-163
SIGMA ELECTRONICS INC. (m)—C-173
TEKTRONIX INC. (m)—C-176
VIDEO ACCESSORY CORP. (m)—C-182

0770-7580
—sync generators-staircase ramp

LEITCH VIDEO OF AMERICA INC. (m)—C-161
LENCO INC. (m)—C-161
MAGNI SYSTEMS INC. (m)—C-163
SIGMA ELECTRONICS INC. (m)—C-173
TEKTRONIX INC. (m)—C-176
TELEMET (m)—C-177

0770-7600
—sync generators

BSM BROADCAST SYSTEMS INC. (m & d)—C-144
CROSSPOINT LATCH CORP. (m)—C-149
LEITCH VIDEO OF AMERICA INC. (m)—C-161
LENCO INC. (m)—C-161
MAGNI SYSTEMS INC. (m)—C-163
OMICRON VIDEO (m)—C-167
SHINTRON CO. INC. (m)—C-173
SIGMA ELECTRONICS INC. (m)—C-173
TEKTRONIX INC. (m)—C-176
VIDEO ACCESSORY CORP. (m)—C-182
VIDEO ASSOCIATES LABS INC. (m)—C-182
VIDEOTEK INC. (m)—C-182

0770-7620
—sync generators-video slate board

BROADCAST VIDEO SYSTEMS LTD. (m)—C-144

0770-7640
—video delay lines

BROADCAST VIDEO SYSTEMS LTD. (m)—C-144
LEITCH VIDEO OF AMERICA INC. (m)—C-161

0770-7660
—video filters

BROADCAST VIDEO SYSTEMS LTD. (m)—C-144
TIFFEN MANUFACTURING CORP. (m)—C-179

0770-7700
Videocassette-Based Automation Systems

ADWAR VIDEO CORP. (d & r)—C-137
ALAMAR ELECTRONICS USA INC. (m)—C-138
AMPEX CORP. (m)—C-139
DWIGHT CAVENDISH CO. (d)—C-146
CHANNELMATIC INC. (m)—C-147
MEDIA COMPUTING INC. (m)—C-163
MERLIN ENGINEERING WORKS (m)—C-163
MIDWEST COMMUNICATIONS CORP. (d)—C-164
NEXUS DISPLAY SYSTEMS CORP. (m & d)—C-166
ODETICS BROADCAST (m)—C-167
PORTAC INC. (m)—C-169
SONY COMMUNICATIONS PRODUCTS CO. (m)—C-174
TELE-ENGINEERING CORP. (m)—C-177
VIDEOMEDIA (m)—C-182

0770-7720
Weather Equipment

ADVANCED DESIGNS CORP. (m)—C-137
ALDEN ELECTRONICS INC. (m)—C-138
KAVOURAS INC. (m)—C-159
PORTAC INC. (m)—C-169
TEXAS ELECTRONICS INC. (m)—C-178
TORPEY CONTROLS (m)—C-179

0770-7740
—facsimile chart recorders

ALDEN ELECTRONICS INC. (m)—C-138
KAVOURAS INC. (m)—C-159

0770-7760
—facsimile chart recorders-marine radiofacsimile

ALDEN ELECTRONICS INC. (m)—C-138

0770-7780
—facsimile chart scanners

ALDEN ELECTRONICS INC. (m)—C-138

0770-7800
—facsimile chart scanners-analog

ALDEN ELECTRONICS INC. (m)—C-138

0770-7820
—facsimile chart scanners-digital

ALDEN ELECTRONICS INC. (m)—C-138

0770-7840
—remote radar recorders

ADVANCED DESIGNS CORP. (m)—C-137
ALDEN ELECTRONICS INC. (m)—C-138
KAVOURAS INC. (m)—C-159
LYON LAMB VIDEO ANIMATION SYSTEMS INC. (m)—C-162

0770-7860
—satellite receiving systems

ADVANCED DESIGNS CORP. (m)—C-137
ALDEN ELECTRONICS INC. (m)—C-138
COMTECH ANTENNA SYSTEMS INC. (m)—C-148
IEC CO. (m & d & r)—C-157
KAVOURAS INC. (m)—C-159

0770-7880
—satellite colorizer systems

ADVANCED DESIGNS CORP. (m)—C-137
ALDEN ELECTRONICS INC. (m)—C-138
KAVOURAS INC. (m)—C-159

0770-7900
Weather Graphic Systems

ADVANCED DESIGNS CORP. (m)—C-137
ALDEN ELECTRONICS INC. (m)—C-138
AURORA SYSTEMS (m)—C-142
DUBNER COMPUTER SYSTEMS INC. (m)—C-151
THE GRASS VALLEY GROUP INC. (m)—C-155
KAVOURAS INC. (m)—C-159
PORTAC INC. (m)—C-169
VIDEO DATA SYSTEMS (m)—C-182

0770-7920
Weather Instruments

ADVANCED DESIGNS CORP. (m)—C-137
KAVOURAS INC. (m)—C-159
TEXAS ELECTRONICS INC. (m)—C-178
TORPEY CONTROLS (m)—C-179

0770-7940
Weather Radar Systems

ADVANCED DESIGNS CORP. (m)—C-137
ALDEN ELECTRONICS INC. (m)—C-138
KAVOURAS INC. (m)—C-159
TECHNOLOGY SERVICE CORP. (m)—C-176

0770-7960
Weather Receivers

ADVANCED DESIGNS CORP. (m)—C-137
ALDEN ELECTRONICS INC. (m)—C-138
GORMAN-REDLICH MANUFACTURING CO. (m)—C-155
KAVOURAS INC. (m)—C-159

0770-7980
Wire

BELDEN WIRE & CABLE (m)—C-143
CANARE CABLE INC. (m & d)—C-145
CHESTER CABLE (m)—C-147
CONNECTRONICS CORP. (m)—C-149
G. C. ELECTRONICS CO. (m)—C-154
VAUGHN COMMUNICATIONS GROUP 3 (r)—C-182
WIREWORKS CORP. (d)—C-184

0800—Test & Measurement Equipment & Supplies

0800-0020

Acoustic Analyzers

AMBER ELECTRO DESIGN INC. (m,d)—C-139
AUDIO PRECISION INC. (m)—C-141
BRUEL & KJAER INSTRUMENTS INC. (m & d & r)—C-144
KAY ELEMETRICS CORP. (m)—C-159
QUADTECH INC. (m)—C-170
QUALITY VIDEO SUPPLY CORP. (d)—C-170
SEL-TRONICS INC. (m)—C-173

0800-0040

Audio System Analyzers

AMBER ELECTRO DESIGN INC. (m & d)—C-139
ANRITSU AMERICA INC. (m)—C-140
ASACA/SHIBASOKU CORP. OF AMERICA (m)—C-141
AUDIO PRECISION INC. (m)—C-141
BALD MOUNTAIN LAB (m)—C-142
BRUEL & KJAER INSTRUMENTS INC. (m & d & r)—C-144
CROWN INTERNATIONAL INC. (m)—C-149
DORROUGH ELECTRONICS (m)—C-151
JENSEN TOOLS INC. (d)—C-159
QUALITY VIDEO SUPPLY CORP. (d)—C-170
SCHMID TELECOMMUNICATION AMERICA INC. (m)—C-172
SOUND TECHNOLOGY INC. (m)—C-174
TEKTRONIX INC. (m)—C-176

0800-0060

Attenuators

ADAPT COMMUNICATION SUPPLY CO. INC. (d)—C-137
AIRTRON (m)—C-138
ANRITSU AMERICA INC. (m)—C-140
ASACA/SHIBASOKU CORP. OF AMERICA (m)—C-141
AUDIOVISUAL INC. (d)—C-142
BAL LTD./ALLEN AVIONICS INC. (m)—C-142
BIRD ELECTRONIC CORP. (m & d)—C-143
CABLE SERVICES CO. INC. (d)—C-144
CATV SERVICES INC. (d)—C-145
EM ELECTRONICS INC. (d)—C-153
GOULD INC. (m)—C-155
JUST DROP (d)—C-159
KAY ELEMETRICS CORP. (m)—C-159
KD/TRIANGLE ELECTRONICS (m)—C-159
LRC/VITEK ELECTRONICS (m)—C-162
MEGA HERTZ (d)—C-163
NARDA MICROWAVE CORP. (m)—C-166
QUALITY VIDEO SUPPLY CORP. (d)—C-170
RMS ELECTRONICS INC./CATV DIV. (m)—C-171
SPECTRUM (d)—C-174
TEKTRONIX INC. (m)—C-176
TELEPLEX INC. (m)—C-177
VIEWSONICS INC. (m)—C-182
WAVETEK RF PRODUCTS INC. (m)—C-183

0800-0080
—audio

ASACA/SHIBASOKU CORP. OF AMERICA (m)—C-141
BURLINGTON AUDIO/VIDEO TAPES INC. (d)—C-144
CABLE SERVICES CO. INC. (d)—C-144
CECO COMMUNICATIONS INC. (d)—C-146
KAY ELEMETRICS CORP. (m)—C-159
SCHMID TELECOMMUNICATION AMERICA INC. (m)—C-172

0800-0100
—fixed

BIRD ELECTRONIC CORP. (m & d)—C-143
CABLE SERVICES CO. INC. (d)—C-144
GILBERT ENGINEERING CO. INC. (m)—C-155
KD/TRIANGLE ELECTRONICS (m)—C-159
MICROLAB/FXR (m)—C-164
RMS ELECTRONICS INC./CATV DIV. (m)—C-171
WIDE BAND ENGINEERING CO. (m)—C-183

0800-0120
—impedance matching

BAL LTD./ALLEN AVIONICS INC. (m)—C-142
JUST DROP (d)—C-159
KD/TRIANGLE ELECTRONICS (m)—C-159
TELEPLEX INC. (m)—C-177
WAVETEK RF PRODUCTS INC. (m)—C-183
WIDE BAND ENGINEERING CO. (m)—C-183

0800-0140
—microwave

AIRTRON (m)—C-138
BIRD ELECTRONIC CORP. (m & d)—C-143
GILBERT ENGINEERING CO. INC. (m)—C-155
KAY ELEMETRICS CORP. (m)—C-159
KD/TRIANGLE ELECTRONICS (m)—C-159
MICROLAB/FXR (m)—C-164
NARDA MICROWAVE CORP. (m)—C-166

0800-0160
—radio frequency (RF)

AVA ELECTRONICS CORP. (m)—C-142
BIRD ELECTRONIC CORP. (m & d)—C-143
CATV SERVICES INC. (d)—C-145
CHOMERICS INC. (m)—C-147
CONTEC INTERNATIONAL (r)—C-149
GILBERT ENGINEERING CO. INC. (m)—C-155
KAY ELEMETRICS CORP. (m)—C-159
NARDA MICROWAVE CORP. (m)—C-166
NCS INDUSTRIES (d & r)—C-166
RMS ELECTRONICS INC./CATV DIV. (m)—C-171
RMT ENGINEERING INC. (d)—C-171
TELEPLEX INC. (r)—C-177
WAVETEK RF PRODUCTS INC. (m)—C-183

0800-0180
—video

BAL LTD./ALLEN AVIONICS INC. (m)—C-142
BURLINGTON AUDIO/VIDEO TAPES INC. (d)—C-144
KAY ELEMETRICS CORP. (m)—C-159
SENCORE ELECTRONICS (m & d)—C-173

0800-0200

Audio Test Equipment

AMBER ELECTRO DESIGN INC. (m & d)—C-139
AUDIO PRECISION INC. (m)—C-141
BALD MOUNTAIN LAB (m)—C-142
B & K PRECISION/MAXTEC INTERNATIONAL CORP. (m)—C-142
BOONTON ELECTRONICS CORP. (m)—C-143
BRUEL & KJAER INSTRUMENTS INC. (m & d & r)—C-144
JERRY CONN ASSOCIATES INC. (d)—C-149
DORROUGH ELECTRONICS (m)—C-151
FM SYSTEMS INC. (m & d)—C-154
HARRIS ALLIED BRDADCAST EQUIPMENT (d)—C-156
JENSEN TOOLS INC. (d)—C-159
LANDY ASSOCIATES INC. (d)—C-160
LEADER INSTRUMENTS CORP. (m)—C-161
MARCONI INSTRUMENTS INC. (m)—C-163
MIDWEST COMMUNICATIONS CORP. (d)—C-164
NCS INDUSTRIES (d)—C-166
PEIRCE-PHELPS INC. (d)—C-168
POTOMAC INSTRUMENTS INC. (m)—C-169
QUALITY VIDEO SUPPLY CORP. (d)—C-170
RADIO RESOURCES AND SERVICES CORP. (d)—C-170
RYCOM INSTRUMENTS INC. (m)—C-172
SCHMID TELECOMMUNICATION AMERICA INC. (m)—C-172
SENCORE ELECTRONICS (m & d)—C-173
SENNHEISER ELECTRONIC CORP. (m)—C-173
SESCOM INC. (m)—C-173
SOUND TECHNOLOGY INC. (m)—C-174
TEKTRONIX INC. (m)—C-176
TELECOMMUNICATION PRODUCTS CORP. (m)—C-176
TENTEL CORP. (m)—C-178
T.F.T. INC. (m)—C-178

0800-0220
—harmonic distortion meters

AMBER ELECTRO DESIGN INC. (m & d)—C-139
ASACA/SHIBASOKU CORP. OF AMERICA (m)—C-141
AUDIO PRECISION INC. (m)—C-141
BOONTON ELECTRONICS CORP. (m)—C-143
BRUEL & KJAER INSTRUMENTS INC. (m & d & r)—C-144
POTOMAC INSTRUMENTS INC. (m)—C-169
SCHMID TELECOMMUNICATION AMERICA INC. (m)—C-172
SEL-TRONICS INC. (m)—C-173
SESCOM INC. (m)—C-173
SOUND TECHNOLOGY INC. (m)—C-174
TEKTRONIX INC. (m)—C-176
T.F.T. INC. (m)—C-178

0800-0240
—IM meters

AMBER ELECTRO DESIGN INC. (m & d)—C-139
ANRITSU AMERICA INC. (m)—C-140
AUDIO PRECISION INC. (m)—C-141
BRUEL & KJAER INSTRUMENTS INC. (m & d & r)—C-144
CONTEC INTERNATIONAL (r)—C-149
POTOMAC INSTRUMENTS INC. (m)—C-169
SCHMID TELECOMMUNICATION AMERICA INC. (m)—C-172
SOUND TECHNOLOGY INC. (m)—C-174
TECHNI-TOOL INC. (d)—C-176

0800-0260
—real time analyzers

AMBER ELECTRO DESIGN INC. (m & d)—C-139
AUDIO PRECISION INC. (m)—C-141
BRUEL & KJAER INSTRUMENTS INC. (m & d & r)—C-144
CONTEC INTERNATIONAL (m & d & r)—C-149
CROWN INTERNATIONAL INC. (m)—C-149
KAY ELEMETRICS CORP. (m)—C-159
SCHMID TELECOMMUNICATION AMERICA INC. (m)—C-172

0800-0280
—sideband analyzers

KAHN COMMUNICATIONS INC. (m)—C-159
MODULATION SCIENCES INC. (m)—C-165

0800-0300
—signal generators

AUDIO PRECISION INC. (m)—C-141
AVCOM OF VIRGINIA INC. (m)—C-142
BALD MOUNTAIN LAB (m)—C-142
B & K PRECISION/MAXTEC INTERNATIONAL CORP. (m)—C-142
BOONTON ELECTRONICS CORP. (m)—C-143
BRUEL & KJAER INSTRUMENTS INC. (m & d & r)—C-144
COMSONICS INC. (r)—C-148
CONTEC INTERNATIONAL (r)—C-149
HEWLETT-PACKARD CO. (m)—C-156
LEADER INSTRUMENTS CORP. (m)—C-161
LEITCH VIDEO OF AMERICA INC. (m)—C-161
MARCONI INSTRUMENTS INC. (m)—C-163
POTOMAC INSTRUMENTS INC. (m)—C-169
SEL-TRONICS INC. (m)—C-173
TEKTRONIX INC. (m)—C-176

0800-0320
—spectrum analyzers

AMBER ELECTRO DESIGN INC. (m & d)—C-139
ANRITSU AMERICA INC. (m)—C-140
AUDIO PRECISION INC. (m)—C-141
AVCOM OF VIRGINIA INC. (m)—C-142
BRUEL & KJAER INSTRUMENTS INC. (m & d & r)—C-144
CATV SERVICES INC. (d)—C-145
COMSONICS INC. (r)—C-148
CONTEC INTERNATIONAL (r)—C-149
CROWN INTERNATIONAL INC. (m)—C-149
DELTA ELECTRONICS INC. (m)—C-150
EM ELECTRONICS INC. (d)—C-153
HEWLETT-PACKARD CO. (m)—C-156
JUST DROP (d)—C-159
KAY ELEMETRICS CORP. (m)—C-159
MARCONI INSTRUMENTS INC. (m)—C-163
RF TECHNOLOGIES (d)—C-171
TEKTRONIX INC. (m)—C-176

0800-0340
—wow & flutter meters

AMBER ELECTRO DESIGN INC. (m & d)—C-139
ASACA/SHIBASOKU CORP. OF AMERICA (m)—C-141
AUDIO PRECISION INC. (m)—C-141
B & K PRECISION/MAXTEC INTERNATIONAL CORP. (m)—C-142
BRUEL & KJAER INSTRUMENTS INC. (m & d & r)—C-144
LEADER INSTRUMENTS CORP. (m)—C-161
POTOMAC INSTRUMENTS INC. (m)—C-169
SEL-TRONICS INC. (m)—C-173
SOUND TECHNOLOGY INC. (m)—C-174

0800-0360
Burst Phase Meter

BRUEL & KJAER INSTRUMENTS INC. (m & d & r)—C-144
LEITCH VIDEO OF AMERICA INC. (m)—C-161
LENCO INC. (m)—C-161
QUALITY VIDEO SUPPLY CORP. (d)—C-170
TEKTRONIX INC. (m)—C-176

0800-0380
Cable Test Equipment

ADAPT COMMUNICATION SUPPLY CO. INC. (d)—C-137
AM COMMUNICATIONS INC. (m)—C-139
ANIXTER CABLE TV (CANADA) (d)—C-140
ANTENNA TECHNOLOGY (d)—C-140
BIDDLE INSTRUMENTS (m)—C-143
CABLE CONVERTER SERVICES CORP. (r)—C-144
CABLE SERVICES CO. INC. (d & r)—C-144
CATV SERVICES INC. (d)—C-145
CCS CORP. (r)—C-146
COMSONICS INC. (m & r)—C-148
CONTEC INTERNATIONAL (m & d & r)—C-149
dB COMMUNICATIONS INC. (d & r)—C-150
EM ELECTRONICS INC. (d)—C-153
JENSEN TOOLS INC. (d)—C-159
JUST DROP (d)—C-159
LEADER INSTRUMENTS CORP. (m)—C-161
MEGA HERTZ (d)—C-163
MIDWEST CATV (m)—C-164
NCS INDUSTRIES (d)—C-166
T. R. PITTS CO. (d)—C-169
POWER & TELEPHONE SUPPLY CO. INC. (d)—C-169
QUALITY VIDEO SUPPLY CORP. (d)—C-170
RYCOM INSTRUMENTS INC. (m)—C-172
SANCHEZ COMMUNICATIONS (d)—C-172
SCHMID TELECOMMUNICATION AMERICA INC. (m)—C-172
SCI CATV SERVICES (r)—C-172
SENCORE ELECTRONICS (m & d)—C-173
SIECOR CORP. (m)—C-173
SPECTRUM (d)—C-174
TEKTRONIX INC. (m)—C-176
T.F.T. INC. (m)—C-178
TRIPLETT CORP. (m)—C-179
VIEWSONICS INC. (m)—C-182
WAVETEK RF PRODUCTS INC. (m)—C-183
WIREWORKS CORP. (m)—C-184

0800-0400
—automatic sweep systems

AM COMMUNICATIONS INC. (m)—C-139
AVANTEK INC. (m & r)—C-142
CABLE SERVICES CO. INC. (d)—C-144
COMSONICS INC. (m & r)—C-148
CONTEC INTERNATIONAL (m & d & r)—C-149
JUST DROP (d)—C-159
MIDWEST CATV (d)—C-164
RF TECHNOLOGIES (d)—C-171
SCHMID TELECOMMUNICATION AMERICA INC. (m)—C-172
TEKTRONIX INC. (m)—C-176
WAVETEK RF PRODUCTS INC. (m)—C-183

0800-0420
—cable analyzers

CABLE SERVICES CO. INC. (d)—C-144
CATV SERVICES INC. (d)—C-145
COMSONICS INC. (r)—C-148
JENSEN TOOLS INC. (d)—C-159
MIDWEST CATV (m)—C-164
SCI CATV SERVICES (r)—C-172
SIECOR CORP. (m)—C-173
WAVETEK RF PRODUCTS INC. (m)—C-183

0800-0440
—calibrators

BOONTON ELECTRONICS CORP. (m)—C-143
CABLE SERVICES CO. INC. (d)—C-144
CATV SERVICES INC. (d)—C-145
COMSONICS INC. (r)—C-148
JERRY CONN ASSOCIATES INC. (d)—C-149
JENSEN TOOLS INC. (d)—C-159
JUST DROP (d)—C-159
MIDWEST CATV (d)—C-164
POWER & TELEPHONE SUPPLY CO. INC. (d)—C-169
SADELCO INC. (m)—C-172
SCI CATV SERVICES (r)—C-172
TECHNI-TOOL INC. (d)—C-176
TEKTRONIX INC. (m)—C-176
WAVETEK RF PRODUCTS INC. (m)—C-183

0800-0460
—digital radar test sets

BIDDLE INSTRUMENTS (m)—C-143
METROTECH CORP. (m)—C-164
SCI CATV SERVICES (r)—C-172
TONER CABLE EQUIPMENT INC. (d)—C-179

0800-0480
—field intensity meters

AVANTEK INC. (m & r)—C-142
BIRD ELECTRONIC CORP. (m & d)—C-143
CABLE SERVICES CO. INC. (d)—C-144
CENTURY ELECTRONICS SERVICE LTD. (r)—C-146
COMSONICS INC. (m & r)—C-148
CONTEC INTERNATIONAL (r)—C-149
JUST DROP (d)—C-159
LEADER INSTRUMENTS CORP. (m)—C-161
MIDWEST CATV (d)—C-164
NARDA MICROWAVE CORP. (m)—C-166
POTOMAC INSTRUMENTS INC. (m)—C-169
QUALITY RF SERVICES INC. (r)—C-170
SCI CATV SERVICES (r)—C-172
TONER CABLE EQUIPMENT INC. (d)—C-179
WAVETEK RF PRODUCTS INC. (m)—C-183

0800-0500
—ground resistance testers

BIDDLE INSTRUMENTS (m)—C-143
JUST DROP (d)—C-159
TONER CABLE EQUIPMENT INC. (d)—C-179

0800-0520
—insulation testers

BIDDLE INSTRUMENTS (m)—C-143
JUST DROP (d)—C-159
RYCOM INSTRUMENTS INC. (m)—C-172
SIMPSON ELECTRIC CO. (m)—C-174
TONER CABLE EQUIPMENT INC. (d)—C-179

0800-0540
—return link transmitters

CABLE SERVICES CO. INC. (d & r)—C-144
COMSONICS INC. (r)—C-148

Your message in this ad space could cost as little as $95, and it will reach the people important to you!
Television & Cable Factbook

HALLIKAINEN & FRIENDS INC. (d)—C-156
SCI CATV SERVICES (r)—C-172

0800-0560
—RF leakage detection equipment

ANIXTER CABLE TV (CANADA) (d)—C-140
ANRITSU AMERICA INC. (m)—C-140
BIDDLE INSTRUMENTS (m)—C-143
CABLE CONVERTER SERVICES CORP. (r)—C-144
CABLE SERVICES CO. INC. (d & r)—C-144
CATV SERVICES INC. (d)—C-145
CCS CORP. (r)—C-146
COMSONICS INC. (m & r)—C-148
JERRY CONN ASSOCIATES INC. (d)—C-149
CONTEC INTERNATIONAL (m & d & r)—C-149
B. E. DUVAL CO. (d)—C-151
HOLADAY INDUSTRIES INC. (m & d)—C-156
JUST DROP (d)—C-159
LRC/VITEK ELECTRONICS (m)—C-162
MIDWEST CATV (d)—C-164
NARDA MICROWAVE CORP. (m)—C-166
RF TECHNOLOGIES (d)—C-171
SCI CATV SERVICES (r)—C-172
WAVETEK RF PRODUCTS INC. (m)—C-183
WEATHER SCAN INC. (d)—C-183

0800-0580
—signal level meters

AM COMMUNICATIONS INC. (m)—C-139
ANIXTER CABLE TV (CANADA) (d)—C-140
ANRITSU AMERICA INC. (m)—C-140
CABLE CONVERTER SERVICES CORP. (r)—C-144
CABLE SERVICES CO. INC. (d & r)—C-144
CATV SERVICES INC. (d)—C-145
CCS CORP. (r)—C-146
CENTURY ELECTRONICS SERVICE LTD. (r)—C-146
COMSONICS INC. (m & r)—C-148
JERRY CONN ASSOCIATES INC. (d)—C-149
CONTEC INTERNATIONAL (r)—C-149
dB COMMUNICATIONS INC. (m)—C-150
DORROUGH ELECTRONICS (m)—C-151
JUST DROP (d)—C-159
LEADER INSTRUMENTS CORP. (m)—C-161
MIDWEST CATV (d)—C-164
RYCOM INSTRUMENTS INC. (m)—C-172
SADELCO INC. (m)—C-172
SANCHEZ COMMUNICATIONS (d)—C-172
SCI CATV SERVICES (r)—C-172
SENCORE ELECTRONICS (m & d)—C-173
WAVETEK RF PRODUCTS INC. (m)—C-183
WEATHER SCAN INC. (d)—C-183

0800-0590
—underground locators

JUST DROP (d)—C-159
METROTECH CORP. (m)—C-164
RYCOM INSTRUMENTS INC. (m)—C-172

0800-0620
Calibration Equipment

AUDIOVISUAL INC. (d)—C-142
BIDDLE INSTRUMENTS (m)—C-143
CABLE SERVICES CO. INC. (d & r)—C-144
CATV SERVICES INC. (d)—C-145
COMSONICS INC. (r)—C-148
JERRY CONN ASSOCIATES INC. (d)—C-149
CONTEC INTERNATIONAL (m & d & r)—C-149
HARRIS ALLIED BROADCAST EQUIPMENT (d)—C-156
JENSEN TOOLS INC. (d)—C-159
MIDWEST CATV (d)—C-164
NARDA MICROWAVE CORP. (m)—C-166
QUADTECH INC. (m)—C-170
RF TECHNOLOGIES (d)—C-171
SADELCO INC. (m)—C-172
SEL-TRONICS INC. (m)—C-173
TEKTRONIX INC. (m)—C-176
TELEPLEX INC. (m)—C-177
TELEVISION EQUIPMENT ASSOCIATES INC. (m)—C-178
TREMETRICS INC. (m)—C-179
WAVETEK RF PRODUCTS INC. (m)—C-183

0800-0640
Clocks, Timing

BEAVERONICS INC. (m & d)—C-143
CHRONO-LOG CORP. (m)—C-147
ESE (m)—C-153
EVERTZ MICROSYSTEMS LTD. (m)—C-153
LANDY ASSOCIATES INC. (d)—C-160
LEITCH VIDEO OF AMERICA INC. (m)—C-161
QUALITY VIDEO SUPPLY CORP. (d)—C-170
RADIO RESOURCES AND SERVICES CORP. (d)—C-170
TORPEY CONTROLS (m)—C-179
TRUETIME INC. (m)—C-180

0800-0660
—digital

BEAVERONICS INC. (m & d)—C-143
CHRONO-LOG CORP. (m)—C-147
ESE (m)—C-153
EVERTZ MICROSYSTEMS LTD. (m)—C-153
LEITCH VIDEO OF AMERICA INC. (m)—C-161
SEL-TRONICS INC. (m)—C-173
TORPEY CONTROLS (m)—C-179
TRUETIME INC. (m)—C-180

0800-0680
—master, slave clocks

BEAVERONICS INC. (m & d)—C-143
CHRONO-LOG CORP. (m)—C-147
ESE (m)—C-153
EVERTZ MICROSYSTEMS LTD. (m)—C-153
LEITCH VIDEO OF AMERICA INC. (m)—C-161
TORPEY CONTROLS (m)—C-179
TRUETIME INC. (m)—C-180
VIDEOLAB (m)—C-182

0800-0700
—time distribution

BEAVERONICS INC. (m & d)—C-143
CHRONO-LOG CORP. (m)—C-147
ESE (m)—C-153
LEITCH VIDEO OF AMERICA INC. (m)—C-161
TORPEY CONTROLS (m)—C-179
TRUETIME INC. (m)—C-180

0800-0720
—timers

BEAVERONICS INC. (d)—C-143
CHRONO-LOG CORP. (m)—C-147

ESE (m)—C-153
EVERTZ MICROSYSTEMS LTD. (m)—C-153
TORPEY CONTROLS (m)—C-179

0800-0740
Color Analyzers

ASACA/SHIBASOKU CORP. OF AMERICA (m)—C-141
B & K PRECISION/MAXTEC INTERNATIONAL CORP. (m)—C-142
JENSEN TOOLS INC. (d)—C-159
QUALITY VIDEO SUPPLY CORP. (d)—C-170

0800-0760
Connectors

ADAPT COMMUNICATION SUPPLY CO. INC. (d)—C-137
AVA ELECTRONICS CORP. (m)—C-142
BW CABLE SYSTEMS INC. (m)—C-143
CANARE CABLE INC. (m)—C-145
CATV SERVICES INC. (d)—C-145
CROUSE-HINDS CAM-LOK PRODUCTS (m)—C-149
DECIBEL PRODUCTS INC. (m)—C-150
G. C. ELECTRONICS CO. (m)—C-154
GILBERT ENGINEERING CO. INC. (m)—C-155
GOULD INC. (m)—C-155
ITERA/BELMOOR (m)—C-158
JENSEN TOOLS INC. (d)—C-159
JUST DROP (d)—C-159
KLEIN TOOLS INC. (m)—C-160
LEMO USA INC. (m & d)—C-161
LRC/VITEK ELECTRONICS (m)—C-162
MICROSAT (d)—C-164
PHOENIX CONTACT INC. (m)—C-168
PLASMEC SYSTEMS LTD. (m)—C-169
PYRAMID INDUSTRIES INC. (m)—C-170
RMS ELECTRONICS INC./CATV DIV. (m)—C-171
SEI ELECTRONICS (d)—C-173
SEL-TRONICS INC. (d)—C-173
SPECTRUM (d)—C-174
TRIMM INC. (m)—C-179
TROMPETER ELECTRONICS INC. (m)—C-180
VEAM (m)—C-182
VIEWSONICS INC. (m)—C-182

0800-0780
Converter Test Equipment

ANRITSU AMERICA INC. (m)—C-140
AUTHORIZED PARTS (d)—C-142
CABLE LINK INC. (d & r)—C-144
CABLE SERVICES CO. INC. (d)—C-144
CABLE TECHNOLOGIES INTERNATIONAL INC. (d)—C-144
CATV SERVICES INC. (d)—C-145
CONTEC INTERNATIONAL (m & d & r)—C-149
CUSTOM ENTERPRISES (m)—C-149
INTRASTELLAR ELECTRONICS (d & r)—C-158
JENSEN TOOLS INC. (d)—C-159
NCS INDUSTRIES (d)—C-166
SCI CATV SERVICES (r)—C-172
VIEWSONICS INC. (m)—C-182
WAVETEK RF PRODUCTS INC. (m)—C-183

0800-0800
dB Meters

AMBER ELECTRO DESIGN INC. (m & d)—C-139
AUDIO PRECISION INC. (m)—C-141
BALD MOUNTAIN LAB (m)—C-142
BRUEL & KJAER INSTRUMENTS INC. (m & d & r)—C-144
CABLE SERVICES CO. INC. (d)—C-144
CATV SERVICES INC. (d)—C-145
CENTURY ELECTRONICS SERVICE LTD. (r)—C-146
COMSONICS INC. (m & r)—C-148
JERRY CONN ASSOCIATES INC. (d)—C-149
CONTEC INTERNATIONAL (r)—C-149
dB COMMUNICATIONS INC. (m)—C-150
DORROUGH ELECTRONICS (m)—C-151
EM ELECTRONICS INC. (d)—C-153
FM SYSTEMS INC. (m & d)—C-154
LEADER INSTRUMENTS CORP. (m)—C-161
POWER & TELEPHONE SUPPLY CO. INC. (d)—C-169
QUALITY VIDEO SUPPLY CORP. (d)—C-170
SCI CATV SERVICES (r)—C-172
SIMPSON ELECTRIC CO. (m)—C-174
SOUND TECHNOLOGY INC. (m)—C-174
SPECTRUM (d)—C-174
VIEWSONICS INC. (m)—C-182

0800-0820
Delay Measuring Sets

ANRITSU AMERICA INC. (m)—C-140
ASACA/SHIBASOKU CORP. OF AMERICA (m)—C-141
CONTEC INTERNATIONAL (r)—C-149
TELEVISION EQUIPMENT ASSOCIATES INC. (m)—C-178

0800-0840
Delayed Sweep Scopes

CATV SERVICES INC. (d)—C-145
CONTEC INTERNATIONAL (m & d & r)—C-149
LEADER INSTRUMENTS CORP. (m)—C-161
QUALITY VIDEO SUPPLY CORP. (d)—C-170

0800-0860
Demod Testers

ANRITSU AMERICA INC. (m)—C-140
SCI CATV SERVICES (r)—C-172
TELEMET (m)—C-177

0800-0880
Detectors

CABLE SERVICES CO. INC. (d)—C-144
JENSEN TOOLS INC. (d)—C-159
LEADER INSTRUMENTS CORP. (m)—C-161
MIDWEST CATV (d)—C-164
NARDA MICROWAVE CORP. (m)—C-166
SHIVELY LABORATORIES INC. (m)—C-173
TELEPLEX INC. (m)—C-177
VIDEO ACCESSORY CORP. (m)—C-182
WAVETEK RF PRODUCTS INC. (m)—C-183
WIDE BAND ENGINEERING CO. (m)—C-183

0800-0900
—microwave

AIRTRON (m)—C-138
HOLADAY INDUSTRIES INC. (m & d)—C-156
KDI/TRIANGLE ELECTRONICS (m)—C-159
MICROLAB/FXR (m)—C-164
MICRO-NOW INSTRUMENT CO. INC. (m)—C-164
NARDA MICROWAVE CORP. (m)—C-166
SIMPSON ELECTRIC CO. (m)—C-174
TELEPLEX INC. (m)—C-177

0800-0940
—RF detectors

CABLE SERVICES CO. INC. (d)—C-144
CATV SERVICES INC. (d)—C-145
HOLADAY INDUSTRIES INC. (m & d)—C-156
KDI/TRIANGLE ELECTRONICS (m)—C-159
LEADER INSTRUMENTS CORP. (m)—C-161
SHIVELY LABORATORIES INC. (m)—C-173
TELEPLEX INC. (m)—C-177
VIEWSONICS INC. (m)—C-182
WAVETEK RF PRODUCTS INC. (m)—C-183
WIDE BAND ENGINEERING CO. (m)—C-183

0800-0960
—video presence

H. A. SOLUTEC LTD. (m)—C-174
VIDEO ACCESSORY CORP. (m)—C-182

0800-0980
Differential Phase/Gain Sets

ANRITSU AMERICA INC. (m)—C-140
ASACA/SHIBASOKU CORP. OF AMERICA (m)—C-141
HARRIS ALLIED BROADCAST EQUIPMENT (d)—C-156
SCHMID TELECOMMUNICATION AMERICA INC. (m)—C-172
TEKTRONIX INC. (m)—C-176

0800-1000
Digital Video Analyzers

ANRITSU AMERICA INC. (m)—C-140
CONTEC INTERNATIONAL (r)—C-149
JENSEN TOOLS INC. (d)—C-159
ROHDE & SCHWARZ INC. (m)—C-171

0800-1020
Field Strength Meters

ANRITSU AMERICA INC. (m)—C-140
ANTENNA TECHNOLOGY (d)—C-140
B & K PRECISION/MAXTEC INTERNATIONAL CORP. (m)—C-142
BETA TECH COMMUNICATIONS INC. (r)—C-143
BIRD ELECTRONIC CORP. (m & d)—C-143
BLONDER-TONGUE LABORATORIES INC. (m)—C-143
CABLE CONVERTER SERVICES CORP. (r)—C-144
CABLE LINK INC. (d & r)—C-144
CABLE SERVICES CO. INC. (d & r)—C-144
CATV SERVICES INC. (d)—C-145
CCS CORP. (r)—C-146
CENTURY ELECTRONICS SERVICE LTD. (r)—C-146
COMSONICS INC. (m & r)—C-148
JERRY CONN ASSOCIATES INC. (d)—C-149
CONTEC INTERNATIONAL (r)—C-149
EM ELECTRONICS INC. (d)—C-153
HARRIS ALLIED BROADCAST EQUIPMENT (d)—C-156
HOLADAY INDUSTRIES INC. (m & d)—C-156
JUST DROP (d)—C-159
LEADER INSTRUMENTS CORP. (m)—C-161
NCS INDUSTRIES (d & r)—C-166
T. R. PITTS CO. (d)—C-169
POTOMAC INSTRUMENTS INC. (m)—C-169
QUALITY RF SERVICES INC. (r)—C-170
ROHDE & SCHWARZ INC. (m)—C-171
SADELCO INC. (m)—C-172
SANCHEZ COMMUNICATIONS (d)—C-172
SCI CATV SERVICES (r)—C-172
SENCORE ELECTRONICS (m & d)—C-173
SPECTRUM (d)—C-174
TONER CABLE EQUIPMENT INC. (d)—C-179
WAVETEK RF PRODUCTS INC. (m)—C-183

0800-1040
—am/fm

B & K PRECISION/MAXTEC INTERNATIONAL CORP. (m)—C-142
CABLE SERVICES CO. INC. (d)—C-144
FM SYSTEMS INC. (m & d)—C-154
JUST DROP (d)—C-159
POTOMAC INSTRUMENTS INC. (m)—C-169
SCI CATV SERVICES (r)—C-172
SENCORE ELECTRONICS (m & d)—C-173

0800-1060
—TV

B & K PRECISION/MAXTEC INTERNATIONAL CORP. (m)—C-142
BLONDER-TONGUE LABORATORIES INC. (m)—C-143
CABLE SERVICES CO. INC. (d)—C-144
CATV SERVICES INC. (d)—C-145
CENTURY ELECTRONICS SERVICE LTD. (r)—C-146
JUST DROP (d)—C-159
LEADER INSTRUMENTS CORP. (m)—C-161
NCS INDUSTRIES (d & r)—C-166
POTOMAC INSTRUMENTS INC. (m)—C-169
SCI CATV SERVICES (r)—C-172
WAVETEK RF PRODUCTS INC. (m)—C-183

0800-1080
Frequency Counters

ANRITSU AMERICA INC. (m)—C-140
AUDIO PRECISION INC. (m)—C-141
CABLE SERVICES CO. INC. (d)—C-144
CATV SERVICES INC. (d)—C-145
COMSONICS INC. (r)—C-148
CONTEC INTERNATIONAL (r)—C-149
JENSEN TOOLS INC. (d)—C-159
JUST DROP (d)—C-159
LANDY ASSOCIATES INC. (d)—C-160
LEADER INSTRUMENTS CORP. (m)—C-161
MARCONI INSTRUMENTS INC. (m)—C-163
MEGA HERTZ (d)—C-163
ROHDE & SCHWARZ INC. (m)—C-171
RYCOM INSTRUMENTS INC. (m)—C-172
SCI CATV SERVICES (r)—C-172
SENCORE ELECTRONICS (m & d)—C-173
SIMPSON ELECTRIC CO. (m)—C-174
SPECTRUM (d)—C-174
TEKTRONIX INC. (m)—C-176
TONER CABLE EQUIPMENT INC. (d)—C-179
TREMETRICS INC. (m)—C-179
TRIPLETT CORP. (m)—C-179
WAVETEK RF PRODUCTS INC. (m)—C-183

0800-1100
Generators

AMBER ELECTRO DESIGN INC. (m & d)—C-139
AUDIO PRECISION INC. (m)—C-141
AUDIOVISUAL INC. (d)—C-142
B & K PRECISION/MAXTEC INTERNATIONAL CORP. (m)—C-142
BCS (d & r)—C-143
BOONTON ELECTRONICS CORP. (m)—C-143
BRUEL & KJAER INSTRUMENTS INC. (m & d & r)—C-144
CABLE CONVERTER SERVICES CORP. (r)—C-144
CABLE LINK INC. (d & r)—C-144
CABLE SERVICES CO. INC. (d & r)—C-144
CATV SERVICES INC. (d)—C-145
CCS CORP. (r)—C-146
COMSONICS INC. (r)—C-148
HARRIS ALLIED BROADCAST EQUIPMENT (d)—C-156
HOLZBERG INC. (d)—C-157
LANDY ASSOCIATES INC. (d)—C-160
LEADER INSTRUMENTS CORP. (m)—C-161
MARCONI INSTRUMENTS INC. (m)—C-163
MICROSAT (d)—C-164
MIDWEST CATV (d)—C-164
MIDWEST COMMUNICATIONS CORP. (d)—C-164
POTOMAC INSTRUMENTS INC. (m)—C-169
QUALITY VIDEO SUPPLY CORP. (d)—C-170
RF TECHNOLOGIES (d)—C-171
SCI CATV SERVICES (r)—C-172
SENCORE ELECTRONICS (m & d)—C-173
SOUND TECHNOLOGY INC. (m)—C-174
TEKTRONIX INC. (m)—C-176
VIDEO ACCESSORY CORP. (m)—C-182
WAVETEK RF PRODUCTS INC. (m)—C-183

0800-1120
—audio sine

AMBER ELECTRO DESIGN INC. (m & d)—C-139
AUDIO PRECISION INC. (m)—C-141
BALD MOUNTAIN LAB (m)—C-142
B & K PRECISION/MAXTEC INTERNATIONAL CORP. (m)—C-142
BOONTON ELECTRONICS CORP. (m)—C-143
BRUEL & KJAER INSTRUMENTS INC. (m & d & r)—C-144
LEADER INSTRUMENTS CORP. (m)—C-161
LEITCH VIDEO OF AMERICA INC. (m)—C-161
QUADTECH INC. (m)—C-170
SCI CATV SERVICES (r)—C-172
SEL-TRONICS INC. (m)—C-173
SOUND TECHNOLOGY INC. (m)—C-174
TEKTRONIX INC. (m)—C-176

0800-1140
—audio sweep

AMBER ELECTRO DESIGN INC. (m & d)—C-139
AUDIO PRECISION INC. (m)—C-141
BALD MOUNTAIN LAB (m)—C-142
B & K PRECISION/MAXTEC INTERNATIONAL CORP. (m)—C-142
BOONTON ELECTRONICS CORP. (m)—C-143
SCI CATV SERVICES (r)—C-172
SOUND TECHNOLOGY INC. (m)—C-174

0800-1160
—cross pulse

ASACA/SHIBASOKU CORP. OF AMERICA (m)—C-141
CABLE SERVICES CO. INC. (d & r)—C-144

0800-1180
—dot/bar

ASACA/SHIBASOKU CORP. OF AMERICA (m)—C-141
LEADER INSTRUMENTS CORP. (m)—C-161
LEITCH VIDEO OF AMERICA INC. (m)—C-161
LENCO INC. (m)—C-161
MAGNI SYSTEMS INC. (m)—C-163
SENCORE ELECTRONICS (m & d)—C-173
TEKTRONIX INC. (m)—C-176
TELEMET (m)—C-177
WORLD VIDEO INC. (m)—C-184

0800-1200
—function

B & K PRECISION/MAXTEC INTERNATIONAL CORP. (m)—C-142
COMSONICS INC. (r)—C-148
LEADER INSTRUMENTS CORP. (m)—C-161
MAGNI SYSTEMS INC. (m)—C-163
SCI CATV SERVICES (r)—C-172
SIMPSON ELECTRIC CO. (m)—C-174
TEKTRONIX INC. (m)—C-176
WAVETEK RF PRODUCTS INC. (m)—C-183

0800-1220
—marker

COMSONICS INC. (r)—C-148
LEADER INSTRUMENTS CORP. (m)—C-161
MAGNI SYSTEMS INC. (m)—C-163

0800-1240
—NTSC signal test

ASACA/SHIBASOKU CORP. OF AMERICA (m)—C-141
B & K PRECISION/MAXTEC INTERNATIONAL CORP. (m)—C-142
LEADER INSTRUMENTS CORP. (m)—C-161
LEITCH VIDEO OF AMERICA INC. (m)—C-161
LENCO INC. (m)—C-161
MAGNI SYSTEMS INC. (m)—C-163
SENCORE ELECTRONICS (m & d)—C-173
TEKTRONIX INC. (m)—C-176
TONER CABLE EQUIPMENT INC. (d)—C-179
VIDEO ACCESSORY CORP. (m)—C-182

0800-1260
—pulse

ASACA/SHIBASOKU CORP. OF AMERICA (m)—C-141
B & K PRECISION/MAXTEC INTERNATIONAL CORP. (m)—C-142
CONTEC INTERNATIONAL (r)—C-149
LEADER INSTRUMENTS CORP. (m)—C-161
LEITCH VIDEO OF AMERICA INC. (m)—C-161
LENCO INC. (m)—C-161
MAGNI SYSTEMS INC. (m)—C-163
MICROSAT (d)—C-164
ROHDE & SCHWARZ INC. (m)—C-171
TEKTRONIX INC. (m)—C-176

0800-1280
—RF signal

ASACA/SHIBASOKU CORP. OF AMERICA (m)—C-141
BOONTON ELECTRONICS CORP. (m)—C-143
CABLE SERVICES CO. INC. (d & r)—C-144
CATV SERVICES INC. (d)—C-145
COMSONICS INC. (r)—C-148
DELTA ELECTRONICS INC. (m)—C-150
EATON CORP. (m)—C-152
LEADER INSTRUMENTS CORP. (m)—C-161
MARCONI INSTRUMENTS INC. (m)—C-163
MICROSAT (d)—C-164
ROHDE & SCHWARZ INC. (m)—C-171
SCI CATV SERVICES (r)—C-172
SEL-TRONICS INC. (m)—C-173
SENCORE ELECTRONICS (m & d)—C-173
TELECOMMUNICATION PRODUCTS CORP. (m)—C-176
WAVETEK RF PRODUCTS INC. (m)—C-183

0800-1300
—square wave

AUDIO PRECISION INC. (m)—C-141
LEADER INSTRUMENTS CORP. (m)—C-161
ROHDE & SCHWARZ INC. (m)—C-171
SCI CATV SERVICES (r)—C-172
SOUND TECHNOLOGY INC. (m)—C-174
TEKTRONIX INC. (m)—C-176

0800-1320
—staircase

LEADER INSTRUMENTS CORP. (m)—C-161
LEITCH VIDEO OF AMERICA INC. (m)—C-161
LENCO INC. (m)—C-161
MAGNI SYSTEMS INC. (m)—C-163
SENCORE ELECTRONICS (m & d)—C-173
TEKTRONIX INC. (m)—C-176
TELEMET (m)—C-177

0800-1340
—stereo

B & K PRECISION/MAXTEC INTERNATIONAL CORP. (m)—C-142
DELTA ELECTRONICS INC. (m)—C-150
KAHN COMMUNICATIONS INC. (m)—C-159
LEADER INSTRUMENTS CORP. (m)—C-161
RF TECHNOLOGIES (m & d)—C-171
SENCORE ELECTRONICS (m & d)—C-173
TEKTRONIX INC. (m)—C-176

0800-1360
—video sweep

ASACA/SHIBASOKU CORP. OF AMERICA (m)—C-141
CABLE SERVICES CO. INC. (d & r)—C-144
LEADER INSTRUMENTS CORP. (m)—C-161
LEITCH VIDEO OF AMERICA INC. (m)—C-161
LENCO INC. (m)—C-161
MAGNI SYSTEMS INC. (m)—C-163
NCS INDUSTRIES (d)—C-166
TEKTRONIX INC. (m)—C-176

0800-1380
—VITS

LEADER INSTRUMENTS CORP. (m)—C-161
LEITCH VIDEO OF AMERICA INC. (m)—C-161
MAGNI SYSTEMS INC. (m)—C-163
ROHDE & SCHWARZ INC. (m)—C-171
TEKTRONIX INC. (m)—C-176

0800-1400
—VITS inserter

LEITCH VIDEO OF AMERICA INC. (m)—C-161
TEKTRONIX INC. (m)—C-176

0800-1420
Harmonic Distortion Analyzers

AMBER ELECTRO DESIGN INC. (m & d)—C-139
ANRITSU AMERICA INC. (m)—C-140
AUDIO PRECISION INC. (m)—C-141
BOONTON ELECTRONICS CORP. (m)—C-143
BRUEL & KJAER INSTRUMENTS INC. (m & d & r)—C-144
LEADER INSTRUMENTS CORP. (m)—C-161
QUALITY VIDEO SUPPLY CORP. (d)—C-170
SCHMID TELECOMMUNICATION AMERICA INC. (m)—C-172
SEL-TRONICS INC. (m)—C-173
SESCOM INC. (m)—C-173
SOUND TECHNOLOGY INC. (m)—C-174
TEKTRONIX INC. (m)—C-176
T.F.T. INC. (m)—C-178

0800-1440
Inserter/Reader VIT

QUALITY VIDEO SUPPLY CORP. (d)—C-170

0800-1460
Intermod Distortion Analyzers

ANRITSU AMERICA INC. (m)—C-140
AUDIO PRECISION INC. (m)—C-141
BRUEL & KJAER INSTRUMENTS INC. (m & d & r)—C-144
QUALITY VIDEO SUPPLY CORP. (d)—C-170
SCHMID TELECOMMUNICATION AMERICA INC. (m)—C-172
SOUND TECHNOLOGY INC. (m)—C-174
TEKTRONIX INC. (m)—C-176

0800-1480
Interval Timers, V & H

QUALITY VIDEO SUPPLY CORP. (d)—C-170

0800-1500
Logic Analyzers

ALLIED ELECTRONICS (d)—C-138
CABLE SERVICES CO. INC. (d & r)—C-144
CONTEC INTERNATIONAL (r)—C-149
JENSEN TOOLS INC. (d)—C-159
QUALITY VIDEO SUPPLY CORP. (d)—C-170
TEKTRONIX INC. (m)—C-176

0800-1520
Logging, Monitoring Test Equipment

AM COMMUNICATIONS INC. (m)—C-139
BELAR ELECTRONICS LABORATORY INC. (m)—C-143
CONTEC INTERNATIONAL (m & d & r)—C-149
DELTA ELECTRONICS INC. (m)—C-150
JENSEN TOOLS INC. (d)—C-159
NCS INDUSTRIES (d)—C-166
ROHDE & SCHWARZ INC. (m)—C-171
SCHMID TELECOMMUNICATION AMERICA INC. (m)—C-172
STATUSYSTEM INC. (m)—C-175
TEKTRONIX INC. (m)—C-176
VIDEOLAB (m)—C-182
WAVETEK RF PRODUCTS INC. (m)—C-183

0800-1560
—chart recorders

ALLIED ELECTRONICS (d)—C-138
BRUEL & KJAER INSTRUMENTS INC. (m & d & r)—C-144
SEL-TRONICS INC. (m)—C-173
SIMPSON ELECTRIC CO. (m)—C-174

0800-1580
—log printers

HALLIKAINEN & FRIENDS INC. (d)—C-156

0800-1600
—radio monitors, automatic

HALLIKAINEN & FRIENDS INC. (m)—C-156
STATUSYSTEM INC. (m)—C-175

0800-1620
—status, alarm indicators

AM COMMUNICATIONS INC. (m)—C-139
DELTA ELECTRONICS INC. (m)—C-150
HALLIKAINEN & FRIENDS INC. (m)—C-156
RF TECHNOLOGIES (m & d)—C-171
STATUSYSTEM INC. (m)—C-175
SWINTEK ENTERPRISES INC. (m)—C-175

0800-1660
—TV monitors, automatic

BCS (r)—C-143
EBS International (s)—C-124
HALLIKAINEN & FRIENDS INC. (m)—C-156
STATUSYSTEM INC. (m)—C-175
TEKTRONIX INC. (m)—C-176

0800-1700
Measuring/Monitoring Meters

ALLIED ELECTRONICS (d)—C-138
B & K PRECISION/MAXTEC INTERNATIONAL CORP. (m)—C-142
BELAR ELECTRONICS LABORATORY INC. (m)—C-143
BIRD ELECTRONIC CORP. (m & d)—C-143
COAXIAL DYNAMICS INC. (m)—C-148
DELTA ELECTRONICS INC. (m)—C-150
EATON CORP. (m)—C-152
EM ELECTRONICS INC. (d)—C-153
HARRIS ALLIED BROADCAST EQUIPMENT (d)—C-156
JENSEN TOOLS INC. (d)—C-159
LEADER INSTRUMENTS CORP. (m)—C-161
MICOR VIDEO EQUIPMENT SALES INC. (r)—C-164
MIDWEST CATV (m)—C-164
MIDWEST COMMUNICATIONS CORP. (d)—C-164
PHOENIX CONTACT INC. (m)—C-168
QUALITY VIDEO SUPPLY CORP. (d)—C-170

RF TECHNOLOGIES (d)—C-171
ROHDE & SCHWARZ INC. (m)—C-171
SIECOR CORP. (m)—C-173
SIMPSON ELECTRIC CO. (m)—C-174
TEKTRONIX INC. (m)—C-176
TENTEL CORP. (m)—C-178

0800-1720
—antenna base meter

DELTA ELECTRONICS INC. (m)—C-150

0800-1730
—video modulation meters

BELAR ELECTRONICS LABORATORY INC. (m)—C-143
DORROUGH ELECTRONICS (m)—C-151
FM SYSTEMS INC. (m & d)—C-154
TEKTRONIX INC. (m)—C-176

0800-1760
—digital multimeter

ALLIED ELECTRONICS (d)—C-138
B & K PRECISION/MAXTEC INTERNATIONAL CORP. (m)—C-142
BIDDLE INSTRUMENTS (m)—C-143
JUST DROP (d)—C-159
LEADER INSTRUMENTS CORP. (m)—C-161
SEL-TRONICS INC. (d)—C-173
SIMPSON ELECTRIC CO. (m)—C-174
TECHNI-TOOL INC. (d)—C-176
TEKTRONIX INC. (m)—C-176
TRIPLETT CORP. (m)—C-179
VIEWSONICS INC. (m)—C-182

0800-1780
—digital panel meters

ALLIED ELECTRONICS (d)—C-138
POTOMAC INSTRUMENTS INC. (m)—C-169
SIMPSON ELECTRIC CO. (m)—C-174
TRIPLETT CORP. (m)—C-179
VIEWSONICS INC. (m)—C-182

0800-1820
—IC testers

ALLIED ELECTRONICS (d)—C-138
B & K PRECISION/MAXTEC INTERNATIONAL CORP. (m)—C-142
INTRASTELLAR ELECTRONICS (d)—C-158
JENSEN TOOLS INC. (d)—C-159
TECHNI-TOOL INC. (d)—C-176

0800-1860
—line voltage meter

ALLIED ELECTRONICS (d)—C-138
JENSEN TOOLS INC. (d)—C-159
JUST DROP (d)—C-159
POWER & TELEPHONE SUPPLY CO. INC. (d)—C-169
RF TECHNOLOGIES (d)—C-171
SIMPSON ELECTRIC CO. (m)—C-174
TRIPLETT CORP. (m)—C-179
VIEWSONICS INC. (m)—C-182

0800-1880
—modular test sets

JENSEN TOOLS INC. (d)—C-159
JUST DROP (d)—C-159
TECHNI-TOOL INC. (d)—C-176

0800-1900
—peak program

BELAR ELECTRONICS LABORATORY INC. (m)—C-143
DORROUGH ELECTRONICS (m)—C-151
SIMPSON ELECTRIC CO. (m)—C-174
WARD-BECK SYSTEMS LTD. (m)—C-183

0800-1940
—RF meters

ANRITSU AMERICA INC. (m)—C-140
BIRD ELECTRONIC CORP. (m & d)—C-143
CATV SERVICES INC. (d)—C-145
COAXIAL DYNAMICS INC. (m)—C-148
DELTA ELECTRONICS INC. (m)—C-150
EATON CORP. (m)—C-152
ELECTRO IMPULSE LABORATORY INC. (m)—C-152
HOLADAY INDUSTRIES INC. (m & d)—C-156
JUST DROP (d)—C-159
NARDA MICROWAVE CORP. (m)—C-166
ROHDE & SCHWARZ INC. (m)—C-171
SCI CATV SERVICES (r)—C-172
SEL-TRONICS INC. (m)—C-173
SENCORE ELECTRONICS (m & d)—C-173
SHIVELY LABORATORIES INC. (m)—C-173
SIMPSON ELECTRIC CO. (m)—C-174
VIEWSONICS INC. (m)—C-182
WAVETEK RF PRODUCTS INC. (m)—C-183

0800-1960
—semiconductor testers

ALLIED ELECTRONICS (d)—C-138
LEADER INSTRUMENTS CORP. (m)—C-161

0800-1980
—video level meters

CATV SERVICES INC. (d)—C-145
DORROUGH ELECTRONICS (m)—C-151
FM SYSTEMS INC. (m & d)—C-154
LEADER INSTRUMENTS CORP. (m)—C-161
SCI CATV SERVICES (r)—C-172

0800-1990
—video modulation meters

CATV SERVICES INC. (d)—C-145
FM SYSTEMS INC. (m & d)—C-154

0800-2000
—video noise meters

CATV SERVICES INC. (d)—C-145
LEADER INSTRUMENTS CORP. (m)—C-161
LENCO INC. (m)—C-161
ROHDE & SCHWARZ INC. (m)—C-171
SCI CATV SERVICES (r)—C-172

0800-2020
—voltmeters, audio

AUDIO PRECISION INC. (m)—C-141
BALD MOUNTAIN LAB (m)—C-142
B & K PRECISION/MAXTEC INTERNATIONAL CORP. (m)—C-142
FM SYSTEMS INC. (m & d)—C-154
JUST DROP (d)—C-159
LEADER INSTRUMENTS CORP. (m)—C-161
SCI CATV SERVICES (r)—C-172
SEL-TRONICS INC. (m)—C-173
TRIPLETT CORP. (m)—C-179

0800-2040
—VTVMs

B & K PRECISION/MAXTEC INTERNATIONAL CORP. (m)—C-142
LEADER INSTRUMENTS CORP. (m)—C-161
SCI CATV SERVICES (r)—C-172
SEI ELECTRONICS (d)—C-173

0800-2060
—Vu meter

PLASMEC SYSTEMS LTD. (d)—C-169
SCI CATV SERVICES (r)—C-172
SEI ELECTRONICS (d)—C-173
SIMPSON ELECTRIC CO. (m)—C-174
H. A. SOLUTEC LTD. (m)—C-174
TRIPLETT CORP. (m)—C-179
WARD-BECK SYSTEMS LTD. (m)—C-183

0800-2080
—wattmeters

BIRD ELECTRONIC CORP. (m & d)—C-143
COAXIAL DYNAMICS INC. (m)—C-148
NARDA MICROWAVE CORP. (m)—C-166
SCALA ELECTRONIC CORP. (d)—C-172
SEL-TRONICS INC. (m)—C-173
SIMPSON ELECTRIC CO. (m)—C-174

0800-2090
Microwave Test Equipment

ANRITSU AMERICA INC. (m)—C-140
AVCOM OF VIRGINIA INC. (m)—C-142
BCS (r)—C-143
BIRD ELECTRONIC CORP. (m & d)—C-143
BOONTON ELECTRONICS CORP. (m)—C-143
EATON CORP. (m)—C-152
FM SYSTEMS INC. (m & d)—C-154
JENSEN TOOLS INC. (d)—C-159
KELTEC FLORIDA INC. (m)—C-159
MARCONI INSTRUMENTS INC. (m)—C-163
MIDWEST COMMUNICATIONS CORP. (d)—C-164
MOTOROLA INC. (m)—C-165
NARDA MICROWAVE CORP. (m)—C-166
ROHDE & SCHWARZ INC. (m)—C-171
RYCOM INSTRUMENTS INC. (m)—C-172
TEKTRONIX INC. (m)—C-176
TELEPLEX INC. (m)—C-177
WAVETEK RF PRODUCTS INC. (m)—C-183

0800-2100
Monitors

ALLIED ELECTRONICS (d)—C-138
AUDIOVISUAL INC. (d)—C-142
BCS (r)—C-143
CENTER VIDEO INDUSTRIAL CO. INC. (d)—C-146
DELTA ELECTRONICS INC. (m)—C-150
IKEGAMI ELECTRONICS (U.S.A.) INC. (m)—C-157
JENSEN TOOLS INC. (d)—C-159
LANDY ASSOCIATES INC. (d)—C-160
LENCO INC. (m)—C-161
MEGA HERTZ (d)—C-163
NARDA MICROWAVE CORP. (m)—C-166
NCS INDUSTRIES (d)—C-166
PESA AMERICA INC. (m)—C-168
QEI CORP. (m)—C-170
ROH PRODUCTS (m)—C-171
TEKTRONIX INC. (m)—C-176
VIDEOTEK INC. (m)—C-182

0800-2120
Multimeters

ALLIED ELECTRONICS (d)—C-138
B & K PRECISION/MAXTEC INTERNATIONAL CORP. (m)—C-142
BIDDLE INSTRUMENTS (m)—C-143
FUSION ELECTRONICS INC. (d)—C-154
G. C. ELECTRONICS CO. (m)—C-154
HARRIS ALLIED BROADCAST EQUIPMENT (d)—C-156
HOLZBERG INC. (d)—C-157
JENSEN TOOLS INC. (d)—C-159
LEADER INSTRUMENTS CORP. (m)—C-161
MARCONI INSTRUMENTS INC. (m)—C-163
MEGA HERTZ (d)—C-163
MICROSAT (d)—C-164
QUALITY VIDEO SUPPLY CORP. (d)—C-170
SCI CATV SERVICES (r)—C-172
SEI ELECTRONICS (d)—C-173
SEL-TRONICS INC. (d)—C-173
SIMPSON ELECTRIC CO. (m)—C-174
SPECTRUM (d)—C-174
TECHNI-TOOL INC. (d)—C-176
TEKTRONIX INC. (m)—C-176
TRIPLETT CORP. (m)—C-179
VIEWSONICS INC. (m)—C-182

0800-2160
Oscilloscopes

ALLIED ELECTRONICS (d)—C-138
AUTHORIZED PARTS (d)—C-142
B & K PRECISION/MAXTEC INTERNATIONAL CORP. (m)—C-142
BCS (r)—C-143
CONTEC INTERNATIONAL (r)—C-149
HARRIS ALLIED BROADCAST EQUIPMENT (d)—C-156
HITACHI DENSHI AMERICA LTD. (m)—C-156
JENSEN TOOLS INC. (d)—C-159
LANDY ASSOCIATES INC. (d)—C-160
LEADER INSTRUMENTS CORP. (m)—C-161
MEGA HERTZ (d)—C-163
MOTOROLA INC. (m)—C-165
QUALITY VIDEO SUPPLY CORP. (d)—C-170
SCI CATV SERVICES (r)—C-172
SEI ELECTRONICS (d)—C-173
SENCORE ELECTRONICS (m & d)—C-173
SESCOM INC. (m)—C-173
SPECTRUM (d)—C-174
TECHNI-TOOL INC. (d)—C-176
TEKTRONIX INC. (m)—C-176
TONER CABLE EQUIPMENT INC. (d)—C-179
WAVETEK RF PRODUCTS INC. (m)—C-183

0800-2180
Phase Angle Meters

AUDIO PRECISION INC. (m)—C-141
BRUEL & KJAER INSTRUMENTS INC. (m & d & r)—C-144
CONTEC INTERNATIONAL (r)—C-149
EATON CORP. (m)—C-152
THE GRASS VALLEY GROUP INC. (m)—C-155

0800-2200
RF Test Equipment

ANRITSU AMERICA INC. (m)—C-140
AVCOM OF VIRGINIA INC. (m)—C-142
BIRD ELECTRONIC CORP. (m & d)—C-143
BOONTON ELECTRONICS CORP. (m)—C-143
COAXIAL DYNAMICS INC. (m)—C-148
CONTEC INTERNATIONAL (r)—C-149
dB COMMUNICATIONS INC. (d)—C-150
DELTA ELECTRONICS INC. (m)—C-150
EATON CORP. (m)—C-152
HARRIS ALLIED BROADCAST EQUIPMENT (d)—C-156
HOLZBERG INC. (d)—C-157
JENSEN TOOLS INC. (d)—C-159
LANDY ASSOCIATES INC. (d)—C-160
LEADER INSTRUMENTS CORP. (m)—C-161
MARCONI INSTRUMENTS INC. (m)—C-163
MIDWEST CATV (d)—C-164
MOTOROLA INC. (m)—C-165
NARDA MICROWAVE CORP. (m)—C-166
NCS INDUSTRIES (d & r)—C-166
POTOMAC INSTRUMENTS INC. (m)—C-169
ROHDE & SCHWARZ INC. (m)—C-171
SCI CATV SERVICES (r)—C-172
TEKTRONIX INC. (m)—C-176
TELEPLEX INC. (m)—C-177
T.F.T. INC. (m)—C-178
VIEWSONICS INC. (m)—C-182
WAVETEK RF PRODUCTS INC. (m)—C-183

0800-2220
—AM field intensity meters

EATON CORP. (m)—C-152
HOLADAY INDUSTRIES INC. (m & d)—C-156
KINTONIC LABORATORIES INC. (d)—C-160
NARDA MICROWAVE CORP. (m)—C-166
POTOMAC INSTRUMENTS INC. (m)—C-169

0800-2240
—antenna monitors

BIRD ELECTRONIC CORP. (m & d)—C-143
DELTA ELECTRONICS INC. (m)—C-150
GORMAN-REDLICH MANUFACTURING CO. (m)—C-155
KINTONIC LABORATORIES INC. (d)—C-160
POTOMAC INSTRUMENTS INC. (m)—C-169
SHIVELY LABORATORIES INC. (m)—C-173
TELEPLEX INC. (m)—C-177

0800-2260
—calorimeters

BIRD ELECTRONIC CORP. (m & d)—C-143
ELECTRO IMPULSE LABORATORY INC. (m)—C-152

0800-2280
—demodulators

BELAR ELECTRONICS LABORATORY INC. (m)—C-143
CATV SERVICES INC. (d)—C-145
dB COMMUNICATIONS INC. (m)—C-150
KAHN COMMUNICATIONS INC. (m)—C-159
NCS INDUSTRIES (d & r)—C-166
RF TECHNOLOGIES (m & d)—C-171
ROHDE & SCHWARZ INC. (m)—C-171
TEKTRONIX INC. (m)—C-176
TELEMET (m)—C-177

0800-2300
—frequency monitors, controllers

BELAR ELECTRONICS LABORATORY INC. (m)—C-143
CATV SERVICES INC. (d)—C-145
NCS INDUSTRIES (d)—C-166

0800-2320
—fm field intensity meters

EATON CORP. (m)—C-152
HOLADAY INDUSTRIES INC. (m & d)—C-156
LEADER INSTRUMENTS CORP. (m)—C-161
NARDA MICROWAVE CORP. (m)—C-166
POTOMAC INSTRUMENTS INC. (m)—C-169
SADELCO INC. (m)—C-172

0800-2340
—impedance bridges

CATV SERVICES INC. (d)—C-145
DELTA ELECTRONICS INC. (m)—C-150
KINTONIC LABORATORIES INC. (d)—C-160
LEADER INSTRUMENTS CORP. (m)—C-161
NCS INDUSTRIES (d)—C-166
QUADTECH INC. (m)—C-170
SENCORE ELECTRONICS (m & d)—C-173
TELEPLEX INC. (m)—C-177
WAVETEK RF PRODUCTS INC. (m)—C-183
WIDE BAND ENGINEERING CO. (m)—C-183

0800-2360
—modulation monitors

BELAR ELECTRONICS LABORATORY INC. (m)—C-143
BOONTON ELECTRONICS CORP. (m)—C-143
DELTA ELECTRONICS INC. (m)—C-150
KAHN COMMUNICATIONS INC. (m)—C-159
MARCOM (m)—C-163
MODULATION SCIENCES INC. (m)—C-165
NCS INDUSTRIES (d)—C-166
QEI CORP. (m & d)—C-170
SEL-TRONICS INC. (m)—C-173
T.F.T. INC. (m)—C-178

0800-2380
—phase meters

AMBER ELECTRO DESIGN INC. (m & d)—C-139
GORMAN-REDLICH MANUFACTURING CO. (m)—C-155

0800-2400
—power meters, wattmeters

BIRD ELECTRONIC CORP. (m & d)—C-143
BOONTON ELECTRONICS CORP. (m)—C-143
COAXIAL DYNAMICS INC. (m)—C-148
EATON CORP. (m)—C-152
KINTONIC LABORATORIES INC. (d)—C-160
MARCONI INSTRUMENTS INC. (m)—C-163
PERFORMANCE CABLE TV PRODUCTS (m)—C-168
ROHDE & SCHWARZ INC. (m)—C-171
SCALA ELECTRONIC CORP. (d)—C-172
SEL-TRONICS INC. (m)—C-173
TELEPLEX INC. (m)—C-177
TRIPLETT CORP. (m)—C-179

0800-2420
—test signal generators

CABLE CONVERTER SERVICES CORP. (r)—C-144
CCS CORP. (r)—C-146
LEADER INSTRUMENTS CORP. (m)—C-161
MICROSAT (d)—C-164
NCS INDUSTRIES (d)—C-166
QUALITY VIDEO SUPPLY CORP. (d)—C-170
SENCORE ELECTRONICS (m & d)—C-173
WAVETEK RF PRODUCTS INC. (m)—C-183

0800-2440
—TV field intensity meters

CABLE SERVICES CO. INC. (d)—C-144
HOLADAY INDUSTRIES INC. (m & d)—C-156
POTOMAC INSTRUMENTS INC. (m)—C-169
WAVETEK RF PRODUCTS INC. (m)—C-183

0800-2460
Sideband Analyzers

ANRITSU AMERICA INC. (m)—C-140
CONTEC INTERNATIONAL (r)—C-149
KAHN COMMUNICATIONS INC. (m)—C-159
ROHDE & SCHWARZ INC. (m)—C-171
SCI CATV SERVICES (r)—C-172
TELEMET (m)—C-177

0800-2480
Signal Level Meters

CABLE CONVERTER SERVICES CORP. (r)—C-144
CATV SERVICES INC. (d)—C-145
CCS CORP. (r)—C-146
COMSONICS INC. (m & r)—C-148
CONTEC INTERNATIONAL (m & d & r)—C-149
dB COMMUNICATIONS INC. (d)—C-150
DORROUGH ELECTRONICS (m)—C-151
FUSION ELECTRONICS INC. (d)—C-154
JUST DROP (d)—C-159
LEADER INSTRUMENTS CORP. (m)—C-161
MEGA HERTZ (d)—C-163
MICROSAT (d)—C-164
NCS INDUSTRIES (d & r)—C-166
ROH PRODUCTS (m)—C-171
RYCOM INSTRUMENTS INC. (m)—C-172
SADELCO INC. (m)—C-172
SCI CATV SERVICES (r)—C-172
SPECTRUM (d)—C-174
T.V.C. INC. (d)—C-180
WAVETEK RF PRODUCTS INC. (m)—C-183

0800-2500
Spectrum Analyzers

AMBER ELECTRO DESIGN INC. (m & d)—C-139
ANRITSU AMERICA INC. (m)—C-140
AVCOM OF VIRGINIA INC. (m)—C-142
BRUEL & KJAER INSTRUMENTS INC. (m & d & r)—C-144
CABLE CONVERTER SERVICES CORP. (r)—C-144
CATV SERVICES INC. (d)—C-145
CCS CORP. (r)—C-146
COMSONICS INC. (r)—C-148
CONTEC INTERNATIONAL (r)—C-149
DELTA ELECTRONICS INC. (m)—C-150
FUSION ELECTRONICS INC. (d)—C-154
IMMAD BROADCAST SERVICES (r)—C-157
JUST DROP (d)—C-159
KAY ELEMETRICS CORP. (m)—C-159
MARCONI INSTRUMENTS INC. (m)—C-163
MEGA HERTZ (d)—C-163
MOTOROLA INC. (m)—C-165
NCS INDUSTRIES (d)—C-166
ROHDE & SCHWARZ INC. (m)—C-171
SCI CATV SERVICES (r)—C-172
SPECTRUM (d)—C-174
TEKTRONIX INC. (m)—C-176
TELEMET (m)—C-177
WAVETEK RF PRODUCTS INC. (m)—C-183

0800-2520
Sweep Generators

ALLIED ELECTRONICS (d)—C-138
ANRITSU AMERICA INC. (m)—C-140
AVCOM OF VIRGINIA INC. (m)—C-142
B & K PRECISION/MAXTEC INTERNATIONAL CORP. (m)—C-142
BOONTON ELECTRONICS CORP. (m)—C-143
BRUEL & KJAER INSTRUMENTS INC. (m & d & r)—C-144
CABLE CONVERTER SERVICES CORP. (r)—C-144
CATV SERVICES INC. (d)—C-145
CCS CORP. (r)—C-146
COMSONICS INC. (r)—C-148
CONTEC INTERNATIONAL (r)—C-149
FUSION ELECTRONICS INC. (d)—C-154
HARRIS ALLIED BROADCAST EQUIPMENT (d)—C-156
LANDY ASSOCIATES INC. (d)—C-160
LEADER INSTRUMENTS CORP. (m)—C-161
MARCONI INSTRUMENTS INC. (m)—C-163
MEGA HERTZ (d)—C-163
NCS INDUSTRIES (d & r)—C-166
QUALITY VIDEO SUPPLY CORP. (d)—C-170
SCI CATV SERVICES (r)—C-172
TEKTRONIX INC. (m)—C-176
TELEMET (m)—C-177
WAVETEK RF PRODUCTS INC. (m)—C-183

0800-2540
Video Test Equipment

ANRITSU AMERICA INC. (m)—C-140
ANTENNA TECHNOLOGY (d)—C-140
ASACA/SHIBASOKU CORP. OF AMERICA (m)—C-141
BCS (r)—C-143
dB COMMUNICATIONS INC. (d & r)—C-150
DISCOUNT VIDEO WAREHOUSE (d)—C-151
DORROUGH ELECTRONICS (m)—C-151
HARRIS ALLIED BROADCAST EQUIPMENT (d)—C-156
JENSEN TOOLS INC. (d)—C-159
LANDY ASSOCIATES INC. (d)—C-160
LEADER INSTRUMENTS CORP. (m)—C-161
LEITCH VIDEO OF AMERICA INC. (m)—C-161
MAGNI SYSTEMS INC. (m)—C-163
MEGA HERTZ (d)—C-163
MIDWEST CATV (d)—C-164
NCS INDUSTRIES (d)—C-166
PEIRCE-PHELPS INC. (d)—C-168
PESA AMERICA INC. (m)—C-168
QUALITY VIDEO SUPPLY CORP. (d)—C-170
ROHDE & SCHWARZ INC. (m)—C-171
RTI RESEARCH TECHNOLOGY INTERNATIONAL (m & d & r)—C-172
SCI CATV SERVICES (r)—C-172
SENCORE ELECTRONICS (m & d)—C-173
TEK MEDIA SUPPLY CO. (d)—C-176
TEKTRONIX INC. (m)—C-176
TELEMET (m)—C-177
TENTEL CORP. (m)—C-178
VAUGHN COMMUNICATIONS GROUP 3 (r)—C-182
VIDEO ACCESSORY CORP. (m)—C-182
VIDEOTEK INC. (m)—C-182

0800-2560
—analyzers

ANRITSU AMERICA INC. (m)—C-140
B & K PRECISION/MAXTEC INTERNATIONAL CORP. (m)—C-142
PESA AMERICA INC. (m)—C-168
ROHDE & SCHWARZ INC. (m)—C-171
RTI RESEARCH TECHNOLOGY INTERNATIONAL (m & d & r)—C-172
SCI CATV SERVICES (r)—C-172
SENCORE ELECTRONICS (m & d)—C-173
SPECTRUM (d)—C-174
TEK MEDIA SUPPLY CO. (d)—C-176

0800-2580
—blanking meters

TEKTRONIX INC. (m)—C-176

0800-2600
—burst phase meters

LEITCH VIDEO OF AMERICA INC. (m)—C-161
LENCO INC. (m)—C-161
TEKTRONIX INC. (m)—C-176
WORLD VIDEO INC. (m)—C-184

0800-2620
—diff. phase/gain meters

ANRITSU AMERICA INC. (m)—C-140
LEADER INSTRUMENTS CORP. (m)—C-161
ROHDE & SCHWARZ INC. (m)—C-171
TEKTRONIX INC. (m)—C-176

0800-2660
—noise meters

ANRITSU AMERICA INC. (m)—C-140
ASACA/SHIBASOKU CORP. OF AMERICA (m)—C-141
CABLE SERVICES CO. INC. (d)—C-144
LEADER INSTRUMENTS CORP. (m)—C-161
LENCO INC. (m)—C-161
QUADTECH INC. (m)—C-170
ROHDE & SCHWARZ INC. (m)—C-171
TEKTRONIX INC. (m)—C-176

0800-2680
—signal generators

ANRITSU AMERICA INC. (m)—C-140
ASACA/SHIBASOKU CORP. OF AMERICA (m)—C-141
B & K PRECISION/MAXTEC INTERNATIONAL CORP. (m)—C-142
BCS (r)—C-143

COLORADO VIDEO INC. (m)—C-148
CONTEC INTERNATIONAL (r)—C-149
LEADER INSTRUMENTS CORP. (m)—C-161
LEITCH VIDEO OF AMERICA INC. (m)—C-161
LENCO INC. (m)—C-161
MAGNI SYSTEMS INC. (m)—C-163
MICROSAT (d)—C-164
ROHDE & SCHWARZ INC. (m)—C-171
TEKTRONIX INC. (m)—C-176
VIDEO ACCESSORY CORP. (m)—C-182
VIDEOTEK INC. (m)—C-182

0800-2700
—vectorscopes

B & K PRECISION/MAXTEC INTERNATIONAL CORP. (m)—C-142
BCS (r)—C-143
CENTER VIDEO INDUSTRIAL CO. INC. (d)—C-146
dB COMMUNICATIONS INC. (d & r)—C-150
HITACHI DENSHI AMERICA LTD. (m)—C-156
LEADER INSTRUMENTS CORP. (m)—C-161
MAGNI SYSTEMS INC. (m)—C-163
MERLIN ENGINEERING WORKS (m)—C-163
MICOR VIDEO EQUIPMENT SALES INC. (r)—C-164
NCS INDUSTRIES (d)—C-166
SEI ELECTRONICS (d)—C-173
TEKTRONIX INC. (m)—C-176
VIDEOTEK INC. (m)—C-182

0800-2720
—VITS analyzers

ANRITSU AMERICA INC. (m)—C-140
ROHDE & SCHWARZ INC. (m)—C-171
TEKTRONIX INC. (m)—C-176

0800-2740
—waveform monitors

ANRITSU AMERICA INC. (m)—C-140
BCS (r)—C-143
BROADCAST VIDEO SYSTEMS LTD. (d)—C-144
CENTER VIDEO INDUSTRIAL CO. INC. (d)—C-146
CONTEC INTERNATIONAL (r)—C-149
dB COMMUNICATIONS INC. (d & r)—C-150
ELECTROHOME LTD. (m)—C-152
FUSION ELECTRONICS INC. (d)—C-154
HARRIS ALLIED BROADCAST EQUIPMENT (d)—C-156
HITACHI DENSHI AMERICA LTD. (m)—C-156
LEADER INSTRUMENTS CORP. (m)—C-161
MAGNI SYSTEMS INC. (m)—C-163
MERLIN ENGINEERING WORKS (m)—C-163
MICOR VIDEO EQUIPMENT SALES INC. (r)—C-164
SPECTRUM (d)—C-174
TEKTRONIX INC. (m)—C-176
VIDEOTEK INC. (m)—C-182

0800-2760
Voltmeters

B & K PRECISION/MAXTEC INTERNATIONAL CORP. (m)—C-142
BOONTON ELECTRONICS CORP. (m)—C-143
BRUEL & KJAER INSTRUMENTS INC. (m & d & r)—C-144
JERRY CONN ASSOCIATES INC. (d)—C-149
G. C. ELECTRONICS CO. (m)—C-154
JUST DROP (d)—C-159
LEADER INSTRUMENTS CORP. (m)—C-161
MARCONI INSTRUMENTS INC. (m)—C-163
MICROSAT (d)—C-164
QUALITY VIDEO SUPPLY CORP. (d)—C-170
RF TECHNOLOGIES (d)—C-171
SCI CATV SERVICES (r)—C-172
SEI ELECTRONICS (d)—C-173
SEL-TRONICS INC. (m)—C-173
SIMPSON ELECTRIC CO. (m)—C-174
TRIPLETT CORP. (m)—C-179

0800-2780
VSWR & Power Meters

BIRD ELECTRONIC CORP. (m & d)—C-143
COAXIAL DYNAMICS INC. (m)—C-148
HARRIS ALLIED BROADCAST EQUIPMENT (d)—C-156
NARDA MICROWAVE CORP. (m)—C-166
RF TECHNOLOGIES (d)—C-171
ROHDE & SCHWARZ INC. (m)—C-171
SCI CATV SERVICES (r)—C-172
SHIVELY LABORATORIES INC. (m)—C-173
TELEPLEX INC. (m)—C-177

0900—Tools & Equipment

0900-0020

Cable Installation Tools & Accessories

ADAPT COMMUNICATION SUPPLY CO. INC. (d)—C-137
ALPHA WIRE CORP. (m)—C-139
ANDREW CORP. (m)—C-140
ANIXTER CABLE TV (CANADA) (d)—C-140
ANTHONY'S MANUFACTURING SERVICE (m & d & r)—C-140
ANTSCO CORP. (m & d)—C-141
ARROW FASTENER CO. INC. (m)—C-141
AVA ELECTRONICS CORP. (m)—C-142
LARRY BORSON CO. (d)—C-143
W. H. BRADY CO. (m)—C-144
BUDCO (d)—C-144
CABLE SERVICES CO. INC. (d)—C-144
CABLE SPINNING EQUIPMENT CO. (m)—C-144
CABLETEK CENTER PRODUCTS INC. (m & d)—C-145
CANARE CABLE INC. (m)—C-145
CARLTON INTERNATIONAL MANUFACTURING CORP. (m)—C-145
CATV SERVICES INC. (d)—C-145
CLARK WIRE AND CABLE (d)—C-147
COLORMAX ELECTRONIC CORP. (d)—C-148
COMMUNICATION MARKETING & CONSULTING LTD. (m)—C-148
JERRY CONN ASSOCIATES INC. (d)—C-149
CONNECTRONICS CORP. (m)—C-149
CUSTOM ENTERPRISES (m)—C-149
dB COMMUNICATIONS INC. (d)—C-150
DEVINE'S MACHINE & DESIGN INC. (d & m)—C-150
DIAMOND COMMUNICATION PRODUCTS INC. (m)—C-150
B. E. DUVAL CO. (d)—C-151
EM ELECTRONICS INC. (d)—C-153
THE GEORGE-INGRAHAM CORP. (m)—C-155
GILBERT ENGINEERING CO. INC. (m)—C-155
GMP (m & d & r)—C-155
BEN HUGHES COMMUNICATION PRODUCTS CO. (m)—C-157
IEC CO. (m & d & r)—C-157
JAMESON CORP. (m)—C-158
JENSEN TOOLS INC. (d)—C-159
JUST DROP (d)—C-159
KLEIN TOOLS INC. (m)—C-160
LEMCO TOOL CORP. (m)—C-161
MEGA HERTZ (d)—C-163
MICROSAT (d)—C-164
MIDWEST COMMUNICATIONS CORP. (d)—C-164
MULTILINK (m)—C-165
NALPAK VIDEO SALES INC. (m)—C-166
PICO PRODUCTS INC. (m)—C-168
PLYMOUTH RUBBER CO. INC. (m)—C-169
POWER & TELEPHONE SUPPLY CO. INC. (d)—C-169
QUALITY VIDEO SUPPLY CORP. (d)—C-170
RICHARDSON ELECTRONICS LTD. (d)—C-171
RMS ELECTRONICS INC./CATV DIV. (d)—C-171
RMT ENGINEERING INC. (d)—C-171
SIECOR CORP. (m)—C-173
SIGNAL VISION INC. (d)—C-173
SPECTRUM (d)—C-174
STEVENS TOWER CO. INC. (d & r)—C-175
TAILGATER INC. (m)—C-176
TELECRAFTER PRODUCTS CORP. (m & d)—C-177
TONER CABLE EQUIPMENT INC. (d)—C-179
TROMPETER ELECTRONICS INC. (m)—C-180
T.V.C. INC. (d)—C-180
VEAM (m)—C-182
VIEWSONICS INC. (m)—C-182
WEATHER SCAN INC. (d)—C-183
WELDONE TRADING CO. INC. (m)—C-183
WIREWORKS CORP. (d)—C-184

0900-0040

Cable Tools

ADAPT COMMUNICATION SUPPLY CO. INC. (d)—C-137
ALLIED ELECTRONICS (d)—C-138
ALPHA WIRE CORP. (m)—C-139
ANDREW CORP. (m)—C-140
ANIXTER CABLE TV (CANADA) (d)—C-140
ANTSCO CORP. (d)—C-141
BENNER-NAWMAN INC. (m)—C-143
LARRY BORSON CO. (d)—C-143
BUDCO (d)—C-144
CABLE SERVICES CO. INC. (d)—C-144
CABLETEK CENTER PRODUCTS INC. (m & d)—C-145
CANARE CABLE INC. (m)—C-145
CATV SERVICES INC. (d)—C-145
COLORMAX ELECTRONIC CORP. (d)—C-148
JERRY CONN ASSOCIATES INC. (d)—C-149
CUSTOM ENTERPRISES (m)—C-149
dB COMMUNICATIONS INC. (d)—C-150
B. E. DUVAL CO. (d)—C-151
EM ELECTRONICS INC. (d)—C-153
THE GEORGE-INGRAHAM CORP. (m)—C-155
GILBERT ENGINEERING CO. INC. (m)—C-155
GMP (m)—C-155
BEN HUGHES COMMUNICATION PRODUCTS CO. (m)—C-157
IEC CO. (m & d & r)—C-157
JAMESON CORP. (m)—C-158
JENSEN TOOLS INC. (d)—C-159
JUST DROP (d)—C-159
KLEIN TOOLS INC. (m)—C-160
LEMCO TOOL CORP. (m)—C-161
LRC/VITEK ELECTRONICS (m)—C-162
MEGA HERTZ (d)—C-163
MICROSAT (d)—C-164
MIDWEST CATV (d)—C-164
MULTILINK (m)—C-165
PICO PRODUCTS INC. (m)—C-168
POWER & TELEPHONE SUPPLY CO. INC. (d)—C-169
RIPLEY CO. INC. (m)—C-171
RMS ELECTRONICS INC./CATV DIV. (d)—C-171
RMT ENGINEERING INC. (d)—C-171
SIECOR CORP. (m)—C-173
SIGNAL VISION INC. (d)—C-173
STEVENS TOWER CO. INC. (d & r)—C-175
TROMPETER ELECTRONICS INC. (m)—C-180
T.V.C. INC. (d)—C-180
VEAM (m)—C-182
WEATHER SCAN INC. (d)—C-183
WIREWORKS CORP. (d)—C-184

0900-0060
—coring tools

ADAPT COMMUNICATION SUPPLY CO. INC. (d)—C-137
LARRY BORSON CO. (d)—C-143
BUDCO (d)—C-144
CABLE SERVICES CO. INC. (d)—C-144
CABLETEK CENTER PRODUCTS INC. (m & d)—C-145
CARLTON INTERNATIONAL MANUFACTURING CORP. (m)—C-145
CATV SERVICES INC. (d)—C-145
JERRY CONN ASSOCIATES INC. (d)—C-149
B. E. DUVAL CO. (d)—C-151
EM ELECTRONICS INC. (d)—C-153
GILBERT ENGINEERING CO. INC. (m)—C-155
BEN HUGHES COMMUNICATION PRODUCTS CO. (m)—C-157
JUST DROP (d)—C-159
LEMCO TOOL CORP. (m)—C-161
LRC/VITEK ELECTRONICS (m)—C-162
MICROSAT (d)—C-164
MULTILINK (m)—C-165
POWER & TELEPHONE SUPPLY CO. INC. (d)—C-169
PPC (PRODUCTION PRODUCTS CO.) (d)—C-169
RIPLEY CO. INC. (m)—C-171
RMS ELECTRONICS INC./CATV DIV. (d)—C-171
RMT ENGINEERING INC. (d)—C-171
SIGNAL VISION INC. (d)—C-173
TONER CABLE EQUIPMENT INC. (d)—C-179
WEATHER SCAN INC. (d)—C-183

0900-0080
—cutters

ADAPT COMMUNICATION SUPPLY CO. INC. (d)—C-137
BENNER-NAWMAN INC. (m)—C-143
BUDCO (d)—C-144
CABLE SERVICES CO. INC. (d)—C-144
CATV SERVICES INC. (d)—C-145
JERRY CONN ASSOCIATES INC. (d)—C-149
CUSTOM ENTERPRISES (m)—C-149
GMP (m & d)—C-155
BEN HUGHES COMMUNICATION PRODUCTS CO. (m)—C-157
JENSEN TOOLS INC. (d)—C-159
JUST DROP (d)—C-159
KLEIN TOOLS INC. (m)—C-160
MULTILINK (d)—C-165
POWER & TELEPHONE SUPPLY CO. INC. (d)—C-169
RIPLEY CO. INC. (m)—C-171
RMS ELECTRONICS INC./CATV DIV. (d)—C-171
RMT ENGINEERING INC. (d)—C-171
SEI ELECTRONICS (d)—C-173
SIECOR CORP. (m)—C-173
SIGNAL VISION INC. (d)—C-173
WEATHER SCAN INC. (d)—C-183

0900-0100
—earth anchors

CABLE SERVICES CO. INC. (d)—C-144
CUSTOM ENTERPRISES (m)—C-149
EVERSTICK ANCHOR CO. (m)—C-153
IOWA MALLEABLE IRON CO. (m & d)—C-158
POWER & TELEPHONE SUPPLY CO. INC. (d)—C-169
STEVENS TOWER CO. INC. (m & d & r)—C-175
WEATHER SCAN INC. (d)—C-183

0900-0120
—guy grips

CABLE SERVICES CO. INC. (d)—C-144
JUST DROP (d)—C-159
POWER & TELEPHONE SUPPLY CO. INC. (d)—C-169
PREFORMED LINE PRODUCTS CO. (m)—C-169
ROHN (m)—C-171
STEVENS TOWER CO. INC. (d & r)—C-175
WEATHER SCAN INC. (d)—C-183

0900-0140
—reverse spiral grips

CABLE SERVICES CO. INC. (d)—C-144
JERRY CONN ASSOCIATES INC. (d)—C-149
EM ELECTRONICS INC. (d)—C-153
JUST DROP (d)—C-159
POWER & TELEPHONE SUPPLY CO. INC. (d)—C-169
RMS ELECTRONICS INC./CATV DIV. (d)—C-171
SIGNAL VISION INC. (d)—C-173
WEATHER SCAN INC. (d)—C-183

0900-0160

Tool Kits

ADAPT COMMUNICATION SUPPLY CO. INC. (d)—C-137
ALLIED ELECTRONICS (d)—C-138
ALPHA WIRE CORP. (m)—C-139
BUDCO (d)—C-144
CABLE SERVICES CO. INC. (d)—C-144
CABLETEK CENTER PRODUCTS INC. (m & d)—C-145
CANARE CABLE INC. (m)—C-145
CATV SERVICES INC. (d)—C-145
COLORMAX ELECTRONIC CORP. (d)—C-148
EM ELECTRONICS INC. (d)—C-153
THE GEORGE-INGRAHAM CORP. (m)—C-155
GMP (m & d)—C-155
BEN HUGHES COMMUNICATION PRODUCTS CO. (m)—C-157
ITERA/BELMOOR (m)—C-158
JAMESON CORP. (m)—C-158
JENSEN TOOLS INC. (m)—C-159
KLEIN TOOLS INC. (m)—C-160
MEGA HERTZ (d)—C-163
MULTILINK (d)—C-165
POWER & TELEPHONE SUPPLY CO. INC. (d)—C-169
SEL-TRONICS INC. (d)—C-173
SIECOR CORP. (m)—C-173
STEVENS TOWER CO. INC. (d & r)—C-175
TENTEL CORP. (m)—C-178
VEAM (m)—C-182
VIEWSONICS INC. (m)—C-182

Buyers Guide Product Index

An alphabetical listing of all products and services listed in the **BUYERS GUIDE** that precedes this section. Immediately following each entry is the page number where company listings for that product/service can be found. Also included in each listing contained in this Product Index is an 8 digit number that corresponds to the number assigned to products in the **BUYERS GUIDE**.

A

A-D, D-A Converters (0770-2320), STUDIO EQUIPMENT & SUPPLIES—C-297

A-D, D-A, Converters (0710-2080), STUDIO EQUIPMENT & SUPPLIES—C-273

AC Power Dividers, Power Supplies (0760-0900), STUDIO EQUIPMENT & SUPPLIES—C-290

AC/DC Power Cable, Heavy Duty (0310-0180), CABLE EQUIPMENT & SUPPLIES—C-213

Access Controllers, Multiple (0770-4080), STUDIO EQUIPMENT & SUPPLIES—C-301

Accounting Services (0600-0020), SERVICES—C-230

Accounting/Business Computer Systems (0400-0040), COMPUTER SYSTEMS & ACCESSORIES—C-226

Acoustic Analyzers (0800-0020), TEST & MEASUREMENT EQUIPMENT & SUPPLIES—C-310

Acoustic/Architectural Design & Construction Services (0600-0120), SERVICES—C-231

Acquisition/Merger Services (0600-1165), SERVICES—C-246

Ad Insertion Equipment (0770-0020), STUDIO EQUIPMENT & SUPPLIES—C-292

Ad Insertion Equipment, Cartridge (0770-0040), STUDIO EQUIPMENT & SUPPLIES—C-292

Ad Insertion Equipment, Tone Sensors (0770-0060), STUDIO EQUIPMENT & SUPPLIES—C-292

Addressable Set-Top Converters (0330-0480), CABLE EQUIPMENT & SUPPLIES—C-218

Addressable Traps (0360-0250), CABLE EQUIPMENT & SUPPLIES—C-222

Adressable Taps (0330-0040), CABLE EQUIPMENT & SUPPLIES—C-214

Adult Programming (0610-0100), SERVICES—C-256

Advertising (0610-0010), SERVICES—C-254

Advertising Services (0600-0040), SERVICES—C-230

Advertising, Cable Reps (0600-0050), SERVICES—C-230

Aerial Construction Contractors (0600-0480), SERVICES—C-234

Aerial Lift Buckets (0750-0020), STUDIO EQUIPMENT & SUPPLIES—C-286

Aerial Taps, Transmission Line (0370-0440), CABLE EQUIPMENT & SUPPLIES—C-224

AF, Generators (0710-3160), STUDIO EQUIPMENT & SUPPLIES—C-275

AGC Amplifiers, Audio Processing Effects Equipment (0710-0800), STUDIO EQUIPMENT & SUPPLIES—C-270

AGC Units (0330-0020), CABLE EQUIPMENT & SUPPLIES—C-214

AGC, ALC Amplifiers, Audio Processing Effects Equipment (0710-0800), STUDIO EQUIPMENT & SUPPLIES—C-270

Airborne Microwave Equipment (0500-0160), MDS/MICROWAVE EQUIPMENT & SUPPLIES—C-228

Airborne Mounting/Stabilizing Equipment, Camera Accessories (0770-1220), STUDIO EQUIPMENT & SUPPLIES—C-295

Airborne Mounting/Stabilizing, Film Equipment (0730-0080), STUDIO EQUIPMENT & SUPPLIES—C-281

ALC, AGC Amplifiers, Audio Processing Effects Equipment (0710-0800), STUDIO EQUIPMENT & SUPPLIES—C-270

Alarm Indicators, Status, Logging, Monitoring Test Equipment (0800-1620), TEST & MEASUREMENT EQUIPMENT & SUPPLIES—C-313

Alarms (0760-0020), STUDIO EQUIPMENT & SUPPLIES—C-289

Alarms, Carrier (0760-0040), STUDIO EQUIPMENT & SUPPLIES—C-289

Alarms, Fault (0760-0060), STUDIO EQUIPMENT & SUPPLIES—C-289

Alarms, Light Failure (0100-1530), ANTENNAS, TOWERS & EQUIPMENT—C-200

Alarms, Tower Light (0760-0080), STUDIO EQUIPMENT & SUPPLIES—C-289

Alarms, Warning Systems (0760-0100), STUDIO EQUIPMENT & SUPPLIES—C-289

Alert Systems, Emergency (0100-1040), ANTENNAS, TOWERS & EQUIPMENT—C-198

Alignment Cartridges (Tape) (0770-1780), STUDIO EQUIPMENT & SUPPLIES—C-296

Alignment Equipment, Heads, Videotape Recorders (0770-4760), STUDIO EQUIPMENT & SUPPLIES—C-303

Alignment Equipment, Heads, VTRS & VCRs (0770-6800), STUDIO EQUIPMENT & SUPPLIES—C-307

Alignment Gauges, Heads, Audio & Accessories (0710-3320), STUDIO EQUIPMENT & SUPPLIES—C-276

Alignment Gauges, Tension, Audio Heads (0710-3340), STUDIO EQUIPMENT & SUPPLIES—C-276

Alignment Systems, Microwave Antenna (0100-0060), ANTENNAS, TOWERS & EQUIPMENT—C-193

AM Amplifiers, Peak Limiting (0710-0200), STUDIO EQUIPMENT & SUPPLIES—C-268

AM Compressor/Limiters, Audio Processing Effects Equipment (0710-0820), STUDIO EQUIPMENT & SUPPLIES—C-270

AM Directional Transmitting Antenna Systems (0100-0740), ANTENNAS, TOWERS & EQUIPMENT—C-196

AM Equipment, Maintenance (0600-1000), SERVICES—C-244

AM Exciters (0710-3040), STUDIO EQUIPMENT & SUPPLIES—C-275

AM Exciters, RF Power Equipment (0210-0860), BROADCAST EQUIPMENT—C-205

AM Field Intensity Meters, RF Test Equipment (0800-2220), TEST & MEASUREMENT EQUIPMENT & SUPPLIES—C-315

AM Phasing & Branching Systems (0210-0020), BROADCAST EQUIPMENT—C-203

AM Stereo Exciters (0710-3060), STUDIO EQUIPMENT & SUPPLIES—C-275

AM Stereo Exciters, RF Power Equipment (0210-0880), BROADCAST EQUIPMENT—C-205

AM System Monitors-Audio & RF (0710-4300), STUDIO EQUIPMENT & SUPPLIES—C-278

AM Transmitters (0220-0560), BROADCAST EQUIPMENT—C-210

AM Transmitters, 1,000 to 2,500 Watts (0220-0620), BROADCAST EQUIPMENT—C-210

AM Transmitters, 10,000 to 20,000 Watts (0220-0660), BROADCAST EQUIPMENT—C-210

AM Transmitters, 5,000 to 7,500 Watts (0220-0640), BROADCAST EQUIPMENT—C-210

AM Transmitters, 500 Watts & Over, Solid State (0220-0600), BROADCAST EQUIPMENT—C-210

AM Transmitters, 500 Watts & under (0220-0580), BROADCAST EQUIPMENT—C-210

AM Transmitters, Over 20,000 Watts (0220-0680), BROADCAST EQUIPMENT—C-210

AM Transmitting Antennas (0100-0720), ANTENNAS, TOWERS & EQUIPMENT—C-196

AM-FM Remote Control Systems (0710-5160), STUDIO EQUIPMENT & SUPPLIES—C-279

AM/FM Field Strength Meters (0800-1040), TEST & MEASUREMENT EQUIPMENT & SUPPLIES—C-312

AM/FM Transmitter Tubes (0760-1620), STUDIO EQUIPMENT & SUPPLIES—C-292

AML Systems (0500-0080), MDS/MICROWAVE EQUIPMENT & SUPPLIES—C-228

Amplifier Stations, Modular (0330-0400), CABLE EQUIPMENT & SUPPLIES—C-217

Amplifiers (0100-0020), ANTENNAS, TOWERS & EQUIPMENT—C-193

Amplifiers—Preamplifiers (0710-4810), STUDIO EQUIPMENT & SUPPLIES—C-278

Amplifiers, AM, Peak Limiting (0710-0200), STUDIO EQUIPMENT & SUPPLIES—C-268

Amplifiers, Apartment (0330-0080), CABLE EQUIPMENT & SUPPLIES—C-215

Amplifiers, Audio DAs (0710-0040), STUDIO EQUIPMENT & SUPPLIES—C-267

Amplifiers, Audio Remote (0710-0420), STUDIO EQUIPMENT & SUPPLIES—C-268

Amplifiers, Audio/Video Distribution (0210-0180), BROADCAST EQUIPMENT—C-203

Amplifiers, Bridging (0330-0100), CABLE EQUIPMENT & SUPPLIES—C-215

Amplifiers, CARS Band (0310-0020), CABLE EQUIPMENT & SUPPLIES—C-212

Amplifiers, Clamping (0710-0060), STUDIO EQUIPMENT & SUPPLIES—C-267

Amplifiers, Clamping/Equalizing (0210-0060), BROADCAST EQUIPMENT—C-203

Amplifiers, Compressing (0710-0080), STUDIO EQUIPMENT & SUPPLIES—C-267

Amplifiers, Console Modules, Preamp (0710-0320), STUDIO EQUIPMENT & SUPPLIES—C-268

Amplifiers, Distribution (0210-0080), BROADCAST EQUIPMENT—C-203

Amplifiers, Equalizing/Clamping (0210-0060), BROADCAST EQUIPMENT—C-203

Amplifiers, FM, Peak Limiting (0710-0220), STUDIO EQUIPMENT & SUPPLIES—C-268

Amplifiers, Isolation (0770-0120), STUDIO EQUIPMENT & SUPPLIES—C-292

Amplifiers, Line (0710-0120), STUDIO EQUIPMENT & SUPPLIES—C-267

Amplifiers, Line Drive (0210-0100), BROADCAST EQUIPMENT—C-203

Amplifiers, Line Extender (0330-0360), CABLE EQUIPMENT & SUPPLIES—C-217

Amplifiers, Mike (0710-0160), STUDIO EQUIPMENT & SUPPLIES—C-268

Amplifiers, Mixer (0710-0180), STUDIO EQUIPMENT & SUPPLIES—C-268

Amplifiers, Power (0710-0240), STUDIO EQUIPMENT & SUPPLIES—C-268

Amplifiers, Power Supplies (0710-0260), STUDIO EQUIPMENT & SUPPLIES—C-268

Amplifiers, Power, Monitor (0710-0140), STUDIO EQUIPMENT & SUPPLIES—C-267

Amplifiers, Preamplifiers (0770-0140), STUDIO EQUIPMENT & SUPPLIES—C-292

Amplifiers, Preamps (0710-0280), STUDIO EQUIPMENT & SUPPLIES—C-268

Amplifiers, Preamps, Microphone (0710-0300), STUDIO EQUIPMENT & SUPPLIES—C-268

Amplifiers, Preamps, Phono (0710-0340), STUDIO EQUIPMENT & SUPPLIES—C-268

Amplifiers, Preamps, Stereo (0710-0360), STUDIO EQUIPMENT & SUPPLIES—C-268

Amplifiers, Preamps, Turntable (0710-0380), STUDIO EQUIPMENT & SUPPLIES—C-268

Amplifiers, Proc (0770-0160), STUDIO EQUIPMENT & SUPPLIES—C-292

Amplifiers, Processing (0710-0400), STUDIO EQUIPMENT & SUPPLIES—C-268

Amplifiers, Pulse (0770-0200), STUDIO EQUIPMENT & SUPPLIES—C-292

Amplifiers, Pulse Distribution (0210-0120), BROADCAST EQUIPMENT—C-203

Amplifiers, RF Power Equipment (see Audio Equipment) (0210-0900), BROADCAST EQUIPMENT—C-205

Amplifiers, RF-Peak Limiting (0210-0140), BROADCAST EQUIPMENT—C-203

Amplifiers, RF-Power (0210-0160), BROADCAST EQUIPMENT—C-203

Amplifiers, Satellite Earth Station (0110-0020), ANTENNAS, TOWERS & EQUIPMENT—C-200

Amplifiers, Satellite Earth Station, Low Noise (0110-0120), ANTENNAS, TOWERS & EQUIPMENT—C-201

Amplifiers, Stabilizing (0770-0220), STUDIO EQUIPMENT & SUPPLIES—C-292

Amplifiers, Strip (0100-1380), ANTENNAS, TOWERS & EQUIPMENT—C-199

Amplifiers, Subcarrier (0770-0240), STUDIO EQUIPMENT & SUPPLIES—C-292

Amplifiers, Sweep (0770-0260), STUDIO EQUIPMENT & SUPPLIES—C-292

Amplifiers, Trunk (0330-0620), CABLE EQUIPMENT & SUPPLIES—C-219

Amplifiers, Video (0770-0280), STUDIO EQUIPMENT & SUPPLIES—C-292

Amplifiers, Video/Audio Distribution (0210-0180), BROADCAST EQUIPMENT—C-203

Amplifiers, Zero Study Delay (0770-0300), STUDIO EQUIPMENT & SUPPLIES—C-293

Analog Facsimile Chart Scanners, Weather Equipment (0770-7800), STUDIO EQUIPMENT & SUPPLIES—C-309

Analog Modems (0400-0300), COMPUTER SYSTEMS & ACCESSORIES—C-226

Analog Special Effects Equipment, Reverb, Audio Processing Effects Equipment (0710-0840), STUDIO EQUIPMENT & SUPPLIES—C-270

Analysis Services, Systems (0600-2060), SERVICES—C-251

Analysis, Financial (0600-0857), SERVICES—C-242

Analysis, Site (0600-1840), SERVICES—C-249

Analyzers, Acoustic (0800-0020), TEST & MEASUREMENT EQUIPMENT & SUPPLIES—C-310

Analyzers, Audio Spectrum (0800-0320), TEST & MEASUREMENT EQUIPMENT & SUPPLIES—C-310

Analyzers, Audio System (0800-0040), TEST & MEASUREMENT EQUIPMENT & SUPPLIES—C-310

Analyzers, Audio, Real Time (0800-0260), TEST & MEASUREMENT EQUIPMENT & SUPPLIES—C-310

Analyzers, Audio, Sideband (0800-0280), TEST & MEASUREMENT EQUIPMENT & SUPPLIES—C-310

Analyzers, Cable (0800-0420), TEST & MEASUREMENT EQUIPMENT & SUPPLIES—C-311

Analyzers, Color (0800-0740), TEST & MEASUREMENT EQUIPMENT & SUPPLIES—C-312

Analyzers, Distortion, Intermod (0800-1460), TEST & MEASUREMENT EQUIPMENT & SUPPLIES—C-313

Analyzers, Harmonic Distortion (0800-1420), TEST & MEASUREMENT EQUIPMENT & SUPPLIES—C-313

Analyzers, Logic (0800-1500), TEST & MEASUREMENT EQUIPMENT & SUPPLIES—C-313

Analyzers, Sideband (0800-2460), TEST & MEASUREMENT EQUIPMENT & SUPPLIES—C-315

Analyzers, Spectrum (0800-2500), TEST & MEASUREMENT EQUIPMENT & SUPPLIES—C-315

Analyzers, VITS, Video Test Equipment (0800-2720), TEST & MEASUREMENT EQUIPMENT & SUPPLIES—C-316

Analyzers, Video Test Equipment (0800-2560), TEST & MEASUREMENT EQUIPMENT & SUPPLIES—C-315

Analyzers, Video, Digital (0800-1000), TEST & MEASUREMENT EQUIPMENT & SUPPLIES—C-312

Anchors, Earth, Tools, Cable (0900-0100), TOOLS & EQUIPMENT—C-317

Animal/wildlife programming (0610-0090), SERVICES—C-256

Animation (0610-0020), SERVICES—C-254

Announcers Earpiece, Headphones (0710-3220), STUDIO EQUIPMENT & SUPPLIES—C-275

Antenna Accessories (0100-0040), ANTENNAS, TOWERS & EQUIPMENT—C-193

Antenna Baluns (0100-0100), ANTENNAS, TOWERS & EQUIPMENT—C-193

Antenna Base Insulators (0100-0080), ANTENNAS, TOWERS & EQUIPMENT—C-193

Antenna Base Meter, Measuring/Monitoring Meters (0800-1720), TEST & MEASUREMENT EQUIPMENT & SUPPLIES—C-314

Antenna Current Controllers (0100-0120), ANTENNAS, TOWERS & EQUIPMENT—C-193

Antenna Current Meters (0100-0140), ANTENNAS, TOWERS & EQUIPMENT—C-193

Antenna Diplexers (0100-0160), ANTENNAS, TOWERS & EQUIPMENT—C-193

Antenna Dummy Loads (0100-0180), ANTENNAS, TOWERS & EQUIPMENT—C-193

Antenna Earth Terminal Positioners (0100-0200), ANTENNAS, TOWERS & EQUIPMENT—C-194

Antenna Filters (0100-1060), ANTENNAS, TOWERS & EQUIPMENT—C-198

Antenna Guy Strain Insulators (0100-0220), ANTENNAS, TOWERS & EQUIPMENT—C-194

Antenna Heater Controls (0100-0240), ANTENNAS, TOWERS & EQUIPMENT—C-194

Antenna Ice Warning Systems (0100-0260), ANTENNAS, TOWERS & EQUIPMENT—C-194

Antenna Installation Services (0100-0270), ANTENNAS, TOWERS & EQUIPMENT—C-194

Antenna Masts, ENG (0100-0280), ANTENNAS, TOWERS & EQUIPMENT—C-194

Antenna Masts, Telescoping (0100-0400), ANTENNAS, TOWERS & EQUIPMENT—C-194

Antenna Monitors, RF Test Equipment (0800-2240), TEST & MEASUREMENT EQUIPMENT & SUPPLIES—C-315

Antenna Monitors-Audio & RF (0710-4320), STUDIO EQUIPMENT & SUPPLIES—C-278

Antenna Phasing/Branching Systems (0100-0300), ANTENNAS, TOWERS & EQUIPMENT—C-194

Antenna Radomes (0100-0320), ANTENNAS, TOWERS & EQUIPMENT—C-194

Antenna Remote Indicators (0100-0340), ANTENNAS, TOWERS & EQUIPMENT—C-194

Antenna Sampling Systems (0100-0360), ANTENNAS, TOWERS & EQUIPMENT—C-194

Antenna Static Drain Resistors (0100-0380), ANTENNAS, TOWERS & EQUIPMENT—C-194

Antenna Telescoping Masts (0100-0400), ANTENNAS, TOWERS & EQUIPMENT—C-194

Antenna Transfer Switches (0100-0420), ANTENNAS, TOWERS & EQUIPMENT—C-194

Antenna Tuning Units, Antenna Accessories (0100-0440), ANTENNAS, TOWERS & EQUIPMENT—C-194

Antenna VSWR Units (0100-0460), ANTENNAS, TOWERS & EQUIPMENT—C-194

Antenna Waveguides (0100-0480), ANTENNAS, TOWERS & EQUIPMENT—C-194

Antennas (0100-0500), ANTENNAS, TOWERS & EQUIPMENT—C-194

Antennas, Accessories (0100-0040), ANTENNAS, TOWERS & EQUIPMENT—C-193

Antennas, Alignment Systems, Microwave (0100-0060), ANTENNAS, TOWERS & EQUIPMENT—C-193

Antennas, AM Directional Transmitting Systems (0100-0740), ANTENNAS, TOWERS & EQUIPMENT—C-196

Antennas, AM Transmitting (0100-0720), ANTENNAS, TOWERS & EQUIPMENT—C-196

Antennas, Baluns (0100-0100), ANTENNAS, TOWERS & EQUIPMENT—C-193

Antennas, Circularly Polarized FM Transmitting (0100-0760), ANTENNAS, TOWERS & EQUIPMENT—C-196

Antennas, Circularly Polarized Transmitting (0100-0780), ANTENNAS, TOWERS & EQUIPMENT—C-196

Antennas, Current Controllers (0100-0120), ANTENNAS, TOWERS & EQUIPMENT—C-193

Antennas, Current Meters (0100-0140), ANTENNAS, TOWERS & EQUIPMENT—C-193

Antennas, Diplexers (0100-0160), ANTENNAS, TOWERS & EQUIPMENT—C-193

Antennas, Dummy Loads (0100-0180), ANTENNAS, TOWERS & EQUIPMENT—C-193

Antennas, Earth Terminal Dishes, Receiving Antennas (0100-0540), ANTENNAS, TOWERS & EQUIPMENT—C-195

Antennas, Earth Terminal Positioners (0100-0200), ANTENNAS, TOWERS & EQUIPMENT—C-194

Antennas, Filters (0100-1060), ANTENNAS, TOWERS & EQUIPMENT—C-198

Antennas, FM Receiving (0100-0560), ANTENNAS, TOWERS & EQUIPMENT—C-195

Antennas, Guy Strain Insulators (0100-0220), ANTENNAS, TOWERS & EQUIPMENT—C-194

Antennas, Heater Controls (0100-0240), ANTENNAS, TOWERS & EQUIPMENT—C-194

Antennas, Ice Warning Systems (0100-0260), ANTENNAS, TOWERS & EQUIPMENT—C-194

Antennas, Installation Services (0100-0270), ANTENNAS, TOWERS & EQUIPMENT—C-194

Antennas, Insulators, Base (0100-0080), ANTENNAS, TOWERS & EQUIPMENT—C-193

Antennas, MF Receiving (0100-0580), ANTENNAS, TOWERS & EQUIPMENT—C-195

Antennas, Microwave (0500-0180), MDS/MICROWAVE EQUIPMENT & SUPPLIES—C-228

Antennas, Microwave Portable Transmitting (0100-0820), ANTENNAS, TOWERS & EQUIPMENT—C-197

Antennas, Microwave Transmitting (0100-0800), ANTENNAS, TOWERS & EQUIPMENT—C-196

Antennas, Microwave, Receiving (0100-0600), ANTENNAS, TOWERS & EQUIPMENT—C-195

Antennas, Multibeam, Satellite Earth Station (0110-0140), ANTENNAS, TOWERS & EQUIPMENT—C-201

Antennas, Phasing/Branching Systems (0100-0300), ANTENNAS, TOWERS & EQUIPMENT—C-194

Antennas, Radomes (0100-0320), ANTENNAS, TOWERS & EQUIPMENT—C-194

Antennas, Receiving (0100-0520), ANTENNAS, TOWERS & EQUIPMENT—C-195

Antennas, Receiving, Earth Terminal Dishes (0100-0540), ANTENNAS, TOWERS & EQUIPMENT—C-195

Antennas, Receiving, FM (0100-0560), ANTENNAS, TOWERS & EQUIPMENT—C-195

Antennas, Receiving, MF (0100-0580), ANTENNAS, TOWERS & EQUIPMENT—C-195

Antennas, Receiving, Microwave (0100-0600), ANTENNAS, TOWERS & EQUIPMENT—C-195

Antennas, Receiving, Remote Pickup (0100-0620), ANTENNAS, TOWERS & EQUIPMENT—C-195

Antennas, Receiving, STL (0100-0640), ANTENNAS, TOWERS & EQUIPMENT—C-195

Antennas, Receiving, UHF (0100-0660), ANTENNAS, TOWERS & EQUIPMENT—C-195

Antennas, Receiving, VHF (0100-0680), ANTENNAS, TOWERS & EQUIPMENT—C-196

Antennas, Remote For Radio Transmitting (0100-0840), ANTENNAS, TOWERS & EQUIPMENT—C-197

Antennas, Remote Indicators (0100-0340), ANTENNAS, TOWERS & EQUIPMENT—C-194

Antennas, Remote Pickup Receiving (0100-0620), ANTENNAS, TOWERS & EQUIPMENT—C-195

Antennas, Sampling Systems (0100-0360), ANTENNAS, TOWERS & EQUIPMENT—C-194

Antennas, Satellite Earth Station (0110-0040), ANTENNAS, TOWERS & EQUIPMENT—C-201

Antennas, STL Receiving (0100-0640), ANTENNAS, TOWERS & EQUIPMENT—C-195

Antennas, STL Transmitting (0100-0860), ANTENNAS, TOWERS & EQUIPMENT—C-197

Antennas, Static Drain Resistors (0100-0380), ANTENNAS, TOWERS & EQUIPMENT—C-194

Antennas, Telescoping Masts (0100-0400), ANTENNAS, TOWERS & EQUIPMENT—C-194

Antennas, Transfer Switches (0100-0420), ANTENNAS, TOWERS & EQUIPMENT—C-194

Antennas, Transmitting (0100-0700), ANTENNAS, TOWERS & EQUIPMENT—C-196

Antennas, Transmitting, AM (0100-0720), ANTENNAS, TOWERS & EQUIPMENT—C-196

Antennas, Transmitting, AM Directional Systems (0100-0740), ANTENNAS, TOWERS & EQUIPMENT—C-196

Antennas, Transmitting, Circularly Polarized (0100-0780), ANTENNAS, TOWERS & EQUIPMENT—C-196

Antennas, Transmitting, Circularly Polarized FM (0100-0760), ANTENNAS, TOWERS & EQUIPMENT—C-196

Antennas, Transmitting, FM (0100-0790), ANTENNAS, TOWERS & EQUIPMENT—C-196

Antennas, Transmitting, FM, Circularly Polarized (0100-0760), ANTENNAS, TOWERS & EQUIPMENT—C-196

Antennas, Transmitting, Microwave (0100-0800), ANTENNAS, TOWERS & EQUIPMENT—C-196

Antennas, Transmitting, Microwave Portable (0100-0820), ANTENNAS, TOWERS & EQUIPMENT—C-197

Antennas, Transmitting, Remote For Radio (0100-0840), ANTENNAS, TOWERS & EQUIPMENT—C-197

Antennas, Transmitting, STL (0100-0860), ANTENNAS, TOWERS & EQUIPMENT—C-197

Antennas, Transmitting, TV HP (0100-0900), ANTENNAS, TOWERS & EQUIPMENT—C-197

Antennas, Transmitting, TV UHF (0100-0920), ANTENNAS, TOWERS & EQUIPMENT—C-197

Antennas, Transmitting, TV VHF (0100-0940), ANTENNAS, TOWERS & EQUIPMENT—C-197

Antennas, Tuning Units, Antenna Accessories (0100-0440), ANTENNAS, TOWERS & EQUIPMENT—C-194

Antennas, TV HP Transmitting (0100-0900), ANTENNAS, TOWERS & EQUIPMENT—C-197

Antennas, TV UHF Transmitting (0100-0920), ANTENNAS, TOWERS & EQUIPMENT—C-197

Antennas, TV VHF Transmitting (0100-0940), ANTENNAS, TOWERS & EQUIPMENT—C-197

Antennas, UHF Receiving (0100-0660), ANTENNAS, TOWERS & EQUIPMENT—C-195

Antennas, VHF Receiving (0100-0680), ANTENNAS, TOWERS & EQUIPMENT—C-196

Antennas, VSWR Units (0100-0460), ANTENNAS, TOWERS & EQUIPMENT—C-194

Antennas, Waveguides (0100-0480), ANTENNAS, TOWERS & EQUIPMENT—C-194

Apartment Installation Equipment (0320-0020), CABLE EQUIPMENT & SUPPLIES—C-213

Apartment Installation Equipment, Flush-Mount Service Cells (0320-0040), CABLE EQUIPMENT & SUPPLIES—C-214

Apartment Installation Equipment, Molding Duct (0320-0060), CABLE EQUIPMENT & SUPPLIES—C-214

Apartment Installation Equipment, Multi-Trap Enclosures (0320-0080), CABLE EQUIPMENT & SUPPLIES—C-214

Apartment Pre-Wiring Construction Services (0600-0420), SERVICES—C-234

Aperture, Vertical, Equalizers (0710-3000), STUDIO EQUIPMENT & SUPPLIES—C-275

Applications Preparation Services (0600-0080), SERVICES—C-230

Appraisals Services (0600-0100), SERVICES—C-230

Appraisals, Asset, Financial Services (0600-0845), SERVICES—C-242

Architectural/Acoustic Design & Construction Services (0600-0120), SERVICES—C-231

Archives, Video Tape (0600-2270), SERVICES—C-253

Arrestors, Lightning (0100-1120), ANTENNAS, TOWERS & EQUIPMENT—C-198

Art & Graphics Equipment, Bit Pad Digitizers (0770-2920), STUDIO EQUIPMENT & SUPPLIES—C-298

Art & Graphics Equipment, Electronic (0770-2900), STUDIO EQUIPMENT & SUPPLIES—C-298

Art & Graphics Equipment, Electronic, "Draw on Screen" Systems (0770-3000), STUDIO EQUIPMENT & SUPPLIES—C-298

Art & Graphics Equipment, Electronic, Camera/VTR Digitizers (0770-2940), STUDIO EQUIPMENT & SUPPLIES—C-298

Art & Graphics Equipment, Electronic, Digital Art/Paint Systems (0770-2960), STUDIO EQUIPMENT & SUPPLIES—C-298

Art & Graphics Equipment, Electronic, Digital Still Stores (0770-2980), STUDIO EQUIPMENT & SUPPLIES—C-298

Art & Graphics Equipment, Electronic, Weather Symbol Inserters (0770-3020), STUDIO EQUIPMENT & SUPPLIES—C-299

Artists Representative (0600-0130), SERVICES—C-231

Ascertainment Services (0600-0140), SERVICES—C-231

Assemblies, Cable (0310-0060), CABLE EQUIPMENT & SUPPLIES—C-212

Asset Appraisals, Financial Services (0600-0845), SERVICES—C-242

Assignment Systems, Machine (0770-3680), STUDIO EQUIPMENT & SUPPLIES—C-300

ATR Tape Decks, Audio Tape Equipment & Accessories (0710-1520), STUDIO EQUIPMENT & SUPPLIES—C-271

ATR Tape Decks, Multitrack (0710-1540), STUDIO EQUIPMENT & SUPPLIES—C-271

ATR Tape Decks, Portable, Audio Tape Equipment & Accessories (0710-1560), STUDIO EQUIPMENT & SUPPLIES—C-272

ATRs (0710-0440), STUDIO EQUIPMENT & SUPPLIES—C-268

ATS Systems, Automation Controls & Systems (0220-0040), BROADCAST EQUIPMENT—C-208

Attenuators (0330-0120), CABLE EQUIPMENT & SUPPLIES—C-215

Attenuators, Audio (0800-0080), TEST & MEASUREMENT EQUIPMENT & SUPPLIES—C-310

Attenuators, Fixed (0800-0100), TEST & MEASUREMENT EQUIPMENT & SUPPLIES—C-310

Attenuators, Impedance Matching (0800-0120), TEST & MEASUREMENT EQUIPMENT & SUPPLIES—C-310

Attenuators, Microwave (0800-0140), TEST & MEASUREMENT EQUIPMENT & SUPPLIES—C-310

Attenuators, Radio Frequency (0800-0160), TEST & MEASUREMENT EQUIPMENT & SUPPLIES—C-310

Attenuators, RF Power (0210-0920), BROADCAST EQUIPMENT—C-205

Attenuators, Video (0800-0180), TEST & MEASUREMENT EQUIPMENT & SUPPLIES—C-310

Attorneys (0600-0160), SERVICES—C-231

Audience Measurement Services (0600-0180), SERVICES—C-231

Audience Research Services (0600-0190), SERVICES—C-231

Audio & RF Monitors (0710-4280), STUDIO EQUIPMENT & SUPPLIES—C-278

Audio & RF Monitors, AM System (0710-4300), STUDIO EQUIPMENT & SUPPLIES—C-278

Audio & RF Monitors, Antenna (0710-4320), STUDIO EQUIPMENT & SUPPLIES—C-278

Audio & RF Monitors, Base Current/Ant Sampling (0710-4340), STUDIO EQUIPMENT & SUPPLIES—C-278

Audio & RF Monitors, Directional (0710-4360), STUDIO EQUIPMENT & SUPPLIES—C-278

Audio & RF Monitors, Frequency (0710-4380), STUDIO EQUIPMENT & SUPPLIES—C-278

Audio & RF Monitors, Modulation (0710-4420), STUDIO EQUIPMENT & SUPPLIES—C-278

Audio & RF Monitors, Phase (0710-4440), STUDIO EQUIPMENT & SUPPLIES—C-278

Audio & RF Monitors, Power (0710-4460), STUDIO EQUIPMENT & SUPPLIES—C-278

Audio & RF Monitors, Program (0710-4480), STUDIO EQUIPMENT & SUPPLIES—C-278

Audio & RF Monitors, RF Level (0710-4500), STUDIO EQUIPMENT & SUPPLIES—C-278

Audio & RF Monitors, SCA (0710-4520), STUDIO EQUIPMENT & SUPPLIES—C-278

Audio & RF Monitors, TV Aural (0710-4540), STUDIO EQUIPMENT & SUPPLIES—C-278

Audio & RF, Monitors, FM (0710-4400), STUDIO EQUIPMENT & SUPPLIES—C-278

Audio Amplifiers, Remote (0710-0420), STUDIO EQUIPMENT & SUPPLIES—C-268

Audio Attenuators (0800-0080), TEST & MEASUREMENT EQUIPMENT & SUPPLIES—C-310

Audio Cable (0310-0080), CABLE EQUIPMENT & SUPPLIES—C-212

Audio Consoles (0710-0460), STUDIO EQUIPMENT & SUPPLIES—C-268

Audio Consoles, Monaural (0710-0480), STUDIO EQUIPMENT & SUPPLIES—C-269

Audio Consoles, Stereo (0710-0500), STUDIO EQUIPMENT & SUPPLIES—C-269

Audio Controls (0710-0520), STUDIO EQUIPMENT & SUPPLIES—C-269

Audio Controls, Rotary Attenuators (0710-0540), STUDIO EQUIPMENT & SUPPLIES—C-269

Audio Controls, Slide Attenuators (0710-0560), STUDIO EQUIPMENT & SUPPLIES—C-269

Audio OAs, Amplifiers (0710-0040), STUDIO EQUIPMENT & SUPPLIES—C-267

Audio Delay Lines (0710-2500), STUDIO EQUIPMENT & SUPPLIES—C-274

Audio Editors, Digital, Editing Equipment (0710-2720), STUDIO EQUIPMENT & SUPPLIES—C-274

Audio Equalizers (0710-2980), STUDIO EQUIPMENT & SUPPLIES—C-275

Audio Equipment (0710-0001), STUDIO EQUIPMENT & SUPPLIES—C-266

Audio Heads & Accessories (0710-3300), STUDIO EQUIPMENT & SUPPLIES—C-276

Audio Heads Cleaners (0710-3360), STUDIO EQUIPMENT & SUPPLIES—C-276

Audio Heads Degaussers (0710-3380), STUDIO EQUIPMENT & SUPPLIES—C-276

Audio Heads Tension Alignment Gauges (0710-3340), STUDIO EQUIPMENT & SUPPLIES—C-276

Audio Heads, Alignment Gauges (0710-3320), STUDIO EQUIPMENT & SUPPLIES—C-276

Audio Heads, Erase (0710-3400), STUDIO EQUIPMENT & SUPPLIES—C-276

Audio Heads, Film Stripe (0710-3420), STUDIO EQUIPMENT & SUPPLIES—C-276

Audio Heads, Playback (0710-3440), STUDIO EQUIPMENT & SUPPLIES—C-276

Audio Heads, Rebuilt (0710-3460), STUDIO EQUIPMENT & SUPPLIES—C-276

Audio Heads, Record (0710-3480), STUDIO EQUIPMENT & SUPPLIES—C-276

Audio Heads, Replacement (0710-3500), STUDIO EQUIPMENT & SUPPLIES—C-276

Audio Level Indicators (0710-0580), STUDIO EQUIPMENT & SUPPLIES—C-269

Audio Level Indicators, LED (0710-0600), STUDIO EQUIPMENT & SUPPLIES—C-269

Audio Level Indicators, PPM (0710-0620), STUDIO EQUIPMENT & SUPPLIES—C-269

Audio Level Indicators, Video Monitor Display (0710-0640), STUDIO EQUIPMENT & SUPPLIES—C-269

Audio Level Indicators, VU (0710-0660), STUDIO EQUIPMENT & SUPPLIES—C-269

Audio Matching Networks (0710-4620), STUDIO EQUIPMENT & SUPPLIES—C-278

Audio Modulation Meters, Measuring/Monitoring Meters (0800-1730), TEST & MEASUREMENT EQUIPMENT & SUPPLIES—C-314

Audio Monitor Headphones (0710-0700), STUDIO EQUIPMENT & SUPPLIES—C-269

Audio Monitor Speakers (0710-0720), STUDIO EQUIPMENT & SUPPLIES—C-269

Audio Monitors (0710-0680), STUDIO EQUIPMENT & SUPPLIES—C-269

Audio Patch Panels (0710-0740), STUDIO EQUIPMENT & SUPPLIES—C-269

Audio Post-Production Services (0600-0220), SERVICES—C-231

Audio Processing Effects Equipment (0710-0780), STUDIO EQUIPMENT & SUPPLIES—C-270

Audio Processing Effects Equipment, ALC, AGC Amplifiers (0710-0800), STUDIO EQUIPMENT & SUPPLIES—C-270

Audio Processing Effects Equipment, AM Compressor/Limiters (0710-0820), STUDIO EQUIPMENT & SUPPLIES—C-270

Audio Processing Effects Equipment, Analog Special Effects Equipment (0710-0840), STUDIO EQUIPMENT & SUPPLIES—C-270

Audio Processing Effects Equipment, De-Essers (0710-0880), STUDIO EQUIPMENT & SUPPLIES—C-270

Audio Processing Effects Equipment, Digital Special Effects (0710-0920), STUDIO EQUIPMENT & SUPPLIES—C-270

Audio Processing Effects Equipment, FM Compressor/Limiters (0710-0940), STUDIO EQUIPMENT & SUPPLIES—C-270

Audio Processing Effects Equipment, Graphic Equalizers (0710-0960), STUDIO EQUIPMENT & SUPPLIES—C-270

Audio Processing Effects Equipment, Mechanical Reverb (0710-0980), STUDIO EQUIPMENT & SUPPLIES—C-270

Audio Processing Effects Equipment, Music Synthesizers (0710-1000), STUDIO EQUIPMENT & SUPPLIES—C-270

Audio Processing Effects Equipment, Noise Reduction (0710-1020), STUDIO EQUIPMENT & SUPPLIES—C-270

Audio Processing Effects Equipment, Parametric Equalizers (0710-1040), STUDIO EQUIPMENT & SUPPLIES—C-270

Audio Processing Effects Equipment, Reverb, Digital Delay (0710-0900), STUDIO EQUIPMENT & SUPPLIES—C-270

Audio Processing Effects Equipment, Time Compression/Expansion (0710-1060), STUDIO EQUIPMENT & SUPPLIES—C-270

Audio Processing Effects Equipment, Video/Audio Sync Delay (0710-0860), STUDIO EQUIPMENT & SUPPLIES—C-270

Audio Processing Effects Equipment—Reverberation Units (0710-5220), STUDIO EQUIPMENT & SUPPLIES—C-279

Audio Processing Equipment (0710-0760), STUDIO EQUIPMENT & SUPPLIES—C-270

Audio Processors (0710-4820), STUDIO EQUIPMENT & SUPPLIES—C-278

Audio Programming (0610-0120), SERVICES—C-257

Audio Recorders, Digital (0710-2540), STUDIO EQUIPMENT & SUPPLIES—C-274

Audio Recording, Programming (0610-0620), SERVICES—C-266

Audio Sine Generators (0800-1120), TEST & MEASUREMENT EQUIPMENT & SUPPLIES—C-313

Audio Sweep Generators (0800-1140), TEST & MEASUREMENT EQUIPMENT & SUPPLIES—C-313

Audio System Analyzers (0800-0040), TEST & MEASUREMENT EQUIPMENT & SUPPLIES—C-310

Audio System Design Services (0600-2000), SERVICES—C-251

Audio Tape Decks (0710-5460), STUDIO EQUIPMENT & SUPPLIES—C-279

Audio Tape Editing Services (0600-0200), SERVICES—C-231

Audio Tape Equipment & Accessories (0710-1080), STUDIO EQUIPMENT & SUPPLIES—C-270

Audio Tape Equipment & Accessories, 4-Track Tape Decks (0710-1580), STUDIO EQUIPMENT & SUPPLIES—C-272

Audio Tape Equipment & Accessories, ATR Tape Decks (0710-1520), STUDIO EQUIPMENT & SUPPLIES—C-271

Audio Tape Equipment & Accessories, Bulk Erasers (0710-1100), STUDIO EQUIPMENT & SUPPLIES—C-271

Audio Tape Equipment & Accessories, Cartridges (0710-1120), STUDIO EQUIPMENT & SUPPLIES—C-271

Audio Tape Equipment & Accessories, Carts (0710-1140), STUDIO EQUIPMENT & SUPPLIES—C-271

Audio Tape Equipment & Accessories, Cleaners (0710-1180), STUDIO EQUIPMENT & SUPPLIES—C-271

Audio Tape Equipment & Accessories, Conveyor Erasers (0710-1200), STUDIO EQUIPMENT & SUPPLIES—C-271

Audio Tape Equipment & Accessories, Demagnetizers (0710-1220), STUDIO EQUIPMENT & SUPPLIES—C-271

Audio Tape Equipment & Accessories, Dubbers (0710-1240), STUDIO EQUIPMENT & SUPPLIES—C-271

Audio Tape Equipment & Accessories, Duplicators (0710-1260), STUDIO EQUIPMENT & SUPPLIES—C-271

Audio Tape Equipment & Accessories, Evaluators (0710-1280), STUDIO EQUIPMENT & SUPPLIES—C-271

Audio Tape Equipment & Accessories, Leader Tape (0710-1300), STUDIO EQUIPMENT & SUPPLIES—C-271

Audio Tape Equipment & Accessories, Loaders (0710-1320), STUDIO EQUIPMENT & SUPPLIES—C-271

Audio Tape Equipment & Accessories, Logging Equipment (0710-1340), STUDIO EQUIPMENT & SUPPLIES—C-271

Audio Tape Equipment & Accessories, Motion Controls (0710-1360), STUDIO EQUIPMENT & SUPPLIES—C-271

Audio Tape Equipment & Accessories, Multitrack (0710-1540), STUDIO EQUIPMENT & SUPPLIES—C-271

Audio Tape Equipment & Accessories, Open Reels (0710-1380), STUDIO EQUIPMENT & SUPPLIES—C-271

Audio Tape Equipment & Accessories, Portable ATR Tape Decks (0710-1560), STUDIO EQUIPMENT & SUPPLIES—C-272

Audio Tape Equipment & Accessories, Rewinders (0710-1400), STUDIO EQUIPMENT & SUPPLIES—C-271

Audio Tape Equipment & Accessories, Splice Finders (0710-1420), STUDIO EQUIPMENT & SUPPLIES—C-271

Audio Tape Equipment & Accessories, Splicers (0710-1440), STUDIO EQUIPMENT & SUPPLIES—C-271

Audio Tape Equipment & Accessories, Sprocketed Magnetic Film (0710-1460), STUDIO EQUIPMENT & SUPPLIES—C-271

Audio Tape Equipment & Accessories, Sprocketed Magnetic Film Transport (0710-1480), STUDIO EQUIPMENT & SUPPLIES—C-271

Audio Tape Equipment & Accessories, Tape Decks (0710-1500), STUDIO EQUIPMENT & SUPPLIES—C-271

Audio Tape Equipment & Accessories, Test Tape (0710-1620), STUDIO EQUIPMENT & SUPPLIES—C-272

Audio Tape Equipment & Accessories, Time Delay Tape Decks (0710-1600), STUDIO EQUIPMENT & SUPPLIES—C-272

Audio Tape Equipment & Accessories, Timers (0710-1640), STUDIO EQUIPMENT & SUPPLIES—C-272

Audio Tape Recorders & Accessories (0710-5010), STUDIO EQUIPMENT & SUPPLIES—C-279

Audio Tape Reels (0710-5150), STUDIO EQUIPMENT & SUPPLIES—C-279

Audio Tape Rewinders (0710-5230), STUDIO EQUIPMENT & SUPPLIES—C-279

Audio Tape Sprocketed Magnetic Film Transports, Dubbers (0710-5410), STUDIO EQUIPMENT & SUPPLIES—C-279

Audio Tape, Delay (0710-2480), STUDIO EQUIPMENT & SUPPLIES—C-274

Audio Test Equipment (0800-0200), TEST & MEASUREMENT EQUIPMENT & SUPPLIES—C-310

Audio Test Equipment (see TEST & MEASUREMENT EQUIPMENT) (0710-1650), STUDIO EQUIPMENT & SUPPLIES—C-272

Audio Test Equipment, Harmonic Distortion Meters (0800-0220), TEST & MEASUREMENT EQUIPMENT & SUPPLIES—C-310

Audio Test Equipment, IM Meters (0800-0240), TEST & MEASUREMENT EQUIPMENT & SUPPLIES—C-310

Audio Test Equipment, Real Time Analyzers (0800-0260), TEST & MEASUREMENT EQUIPMENT & SUPPLIES—C-310

Audio Test Equipment, Sideband Analyzers (0800-0280), TEST & MEASUREMENT EQUIPMENT & SUPPLIES—C-310

Audio Test Equipment, Signal Generators (0800-0300), TEST & MEASUREMENT EQUIPMENT & SUPPLIES—C-310

Audio Test Equipment, Spectrum Analyzers (0800-0320), TEST & MEASUREMENT EQUIPMENT & SUPPLIES—C-310

Audio Test Equipment, Wow & Flutter Meters (0800-0340), TEST & MEASUREMENT EQUIPMENT & SUPPLIES—C-311

Audio Test Records (0710-5120), STUDIO EQUIPMENT & SUPPLIES—C-279

Audio TV Consoles (0710-2440), STUDIO EQUIPMENT & SUPPLIES—C-274

Audio Voltmeters, Measuring/Monitoring Meters (0800-2020), TEST & MEASUREMENT EQUIPMENT & SUPPLIES—C-314

Audio, Editing Equipment (0710-2820), STUDIO EQUIPMENT & SUPPLIES—C-274

Audio, Editor (0710-2840), STUDIO EQUIPMENT & SUPPLIES—C-274

Audio-Video Synchronizers (0770-6000), STUDIO EQUIPMENT & SUPPLIES—C-305

Audio/Video Distribution Amplifiers (0210-0180), BROADCAST EQUIPMENT—C-203

Audio/Video Sync Delay, Audio Processing Effects Equipment (0710-0860), STUDIO EQUIPMENT & SUPPLIES—C-270

Auditing Services (0600-0240), SERVICES—C-232

Auditing Services, System (0600-1960), SERVICES—C-250

Auto Light Control, Telecine Equipment & Accessories (0770-6340), STUDIO EQUIPMENT & SUPPLIES—C-306

Auto Time, Weather Announce Program Equipment (0710-4860), STUDIO EQUIPMENT & SUPPLIES—C-279

Automated Consoles (0710-2340), STUDIO EQUIPMENT & SUPPLIES—C-273

Automated Earth Station Receiver Systems (0110-0060), ANTENNAS, TOWERS & EQUIPMENT—C-201

Automated Master Control Switchers (0770-3800), STUDIO EQUIPMENT & SUPPLIES—C-301

Automated Remote Controls (0220-0020), BROADCAST EQUIPMENT—C-208

Automated, Microprocessor-Controlled Production Switchers (0770-4300), STUDIO EQUIPMENT & SUPPLIES—C-302

Automatic Phase Controllers (0710-4760), STUDIO EQUIPMENT & SUPPLIES—C-278

Automatic Programming Equipment (0760-0120), STUDIO EQUIPMENT & SUPPLIES—C-289

Automatic Programming Equipment, News (0760-0140), STUDIO EQUIPMENT & SUPPLIES—C-289

Automatic Programming Equipment, Weather (0760-0160), STUDIO EQUIPMENT & SUPPLIES—C-289

Automatic Sequencing Cartridge Systems (0710-1940), STUDIO EQUIPMENT & SUPPLIES—C-272

Automatic Sweep Systems, Cable Test Equipment (0800-0400), TEST & MEASUREMENT EQUIPMENT & SUPPLIES—C-311

Automation Controls & Systems (0710-1660), STUDIO EQUIPMENT & SUPPLIES—C-272

Automation Controls & Systems, Cart Systems, Random Select (0770-0340), STUDIO EQUIPMENT & SUPPLIES—C-293

Automation Controls & Systems, Custom Master Controls (0710-1680), STUDIO EQUIPMENT & SUPPLIES—C-272

Automation Controls & Systems, Lighting (0760-0200), STUDIO EQUIPMENT & SUPPLIES—C-289

Automation Controls & Systems, Logging (0760-0220), STUDIO EQUIPMENT & SUPPLIES—C-289

Automation Controls & Systems, Master Control, Custom (0770-0360), STUDIO EQUIPMENT & SUPPLIES—C-293

Automation Controls & Systems, Program Controls (0710-1700), STUDIO EQUIPMENT & SUPPLIES—C-272

Automation Controls & Systems, Projector/Film Chain Controls (0730-0040), STUDIO EQUIPMENT & SUPPLIES—C-281

Automation Controls & Systems, Random Select Cart Systems (0710-1720), STUDIO EQUIPMENT & SUPPLIES—C-272

Automation Controls & Systems, Reel-to-Reel Controllers (0770-0400), STUDIO EQUIPMENT & SUPPLIES—C-293

Automation Controls & Systems-ATS Systems (0220-0040), BROADCAST EQUIPMENT—C-208

Automation Equipment (0770-0420), STUDIO EQUIPMENT & SUPPLIES—C-293

Automation Hardware, Radio Business, Program Equipment (0710-4920), STUDIO EQUIPMENT & SUPPLIES—C-279

Automation Interfaced Business Master Control Switchers (0770-3820), STUDIO EQUIPMENT & SUPPLIES—C-301

Automation Machine Controls, Technical (0770-3700), STUDIO EQUIPMENT & SUPPLIES—C-300

Automation Systems, Program Equipment (0710-4900), STUDIO EQUIPMENT & SUPPLIES—C-279

Automation Systems, Videocassette-Based (0770-7700), STUDIO EQUIPMENT & SUPPLIES—C-309

B

B & W Cameras (0770-0480), STUDIO EQUIPMENT & SUPPLIES—C-293

B & W Monitors (0770-3900), STUDIO EQUIPMENT & SUPPLIES—C-301

B & W Rack Monitors (0770-3920), STUDIO EQUIPMENT & SUPPLIES—C-301

B & W Standalone Monitors (0770-3940), STUDIO EQUIPMENT & SUPPLIES—C-301

Background Color Generators (0770-3220), STUDIO EQUIPMENT & SUPPLIES—C-299

Balops & Slides (0610-0520), SERVICES—C-264

Baluns, Antenna (0100-0100), ANTENNAS, TOWERS & EQUIPMENT—C-193

Band Pass Filters (0210-0680), BROADCAST EQUIPMENT—C-205

Banking, Investment (0600-0920), SERVICES—C-243

Bar/Dot Generators (0800-1180), TEST & MEASUREMENT EQUIPMENT & SUPPLIES—C-313

Base Current/Ant Sampling Monitors-Audio & RF (0710-4340), STUDIO EQUIPMENT & SUPPLIES—C-278

Base Insulators, Antenna (0100-0080), ANTENNAS, TOWERS & EQUIPMENT—C-193

Batteries (0750-0060), STUDIO EQUIPMENT & SUPPLIES—C-287

Batteries & Accessories (0750-0040), STUDIO EQUIPMENT & SUPPLIES—C-287

Batteries & Accessories, Belts (0750-0140), STUDIO EQUIPMENT & SUPPLIES—C-287

Batteries & Accessories, Chargers (0750-0160), STUDIO EQUIPMENT & SUPPLIES—C-287

Batteries & Accessories, Pack/Test Instruments (0750-0240), STUDIO EQUIPMENT & SUPPLIES—C-287

Batteries & Accessories, Packs/Eng (0750-0200), STUDIO EQUIPMENT & SUPPLIES—C-287

Batteries & Accessories, Packs/Lighting (0750-0220), STUDIO EQUIPMENT & SUPPLIES—C-287

Batteries, Lead-Acid (0750-0080), STUDIO EQUIPMENT & SUPPLIES—C-287

Batteries, Lead-Acid, Power Supplies (0760-0940), STUDIO EQUIPMENT & SUPPLIES—C-291

Batteries, Nicad (0750-0100), STUDIO EQUIPMENT & SUPPLIES—C-287

Batteries, Nicad, Power Supplies (0760-0960), STUDIO EQUIPMENT & SUPPLIES—C-291

Batteries, Power Supplies (0760-0920), STUDIO EQUIPMENT & SUPPLIES—C-290

Batteries, Silver-Zinc (0750-0120), STUDIO EQUIPMENT & SUPPLIES—C-287

Batteries, Silver-Zinc, Power Supplies (0760-0980), STUDIO EQUIPMENT & SUPPLIES—C-291

Battery Belts (0750-0140), STUDIO EQUIPMENT & SUPPLIES—C-287

Battery Chargers (0750-0160), STUDIO EQUIPMENT & SUPPLIES—C-287

Battery Chargers, Power Supplies (0760-1000), STUDIO EQUIPMENT & SUPPLIES—C-291

Battery Checkers (0750-0180), STUDIO EQUIPMENT & SUPPLIES—C-287

Battery Pack/Test Instruments (0750-0240), STUDIO EQUIPMENT & SUPPLIES—C-287

Battery Packs/Eng (0750-0200), STUDIO EQUIPMENT & SUPPLIES—C-287

Battery Packs/Lighting (0750-0220), STUDIO EQUIPMENT & SUPPLIES—C-287

Belts—Power (see Batteries & Accessories) (0750-0430), STUDIO EQUIPMENT & SUPPLIES—C-288

Belts, Batteries & Accessories (0750-0140), STUDIO EQUIPMENT & SUPPLIES—C-287

Benefit/Cost Analysis, Financial Services (0600-0847), SERVICES—C-242

Beta VCRs, Pro, VTRs & VCRs (0770-6960), STUDIO EQUIPMENT & SUPPLIES—C-307

Billing Services (0600-0260), SERVICES—C-232

Bit Pad Digitizers, Electronic Art & Graphics Equipment (0770-2920), STUDIO EQUIPMENT & SUPPLIES—C-298

Black & White Cameras (0770-0480), STUDIO EQUIPMENT & SUPPLIES—C-293

Black Burst Sync Generators, Video Signal Processing Equipment (0770-7480), STUDIO EQUIPMENT & SUPPLIES—C-308

Blanking Interval Timers (0770-6500), STUDIO EQUIPMENT & SUPPLIES—C-306

Blanking Meters, Video Test Equipment (0800-2580), TEST & MEASUREMENT EQUIPMENT & SUPPLIES—C-315

Blowers & Fans (0760-0240), STUDIO EQUIPMENT & SUPPLIES—C-289

Booking & Entertainment Services (0600-0740), SERVICES—C-238

Booms & Stands, Microphones & Accessories (0710-3720), STUDIO EQUIPMENT & SUPPLIES—C-276

Booms, Mounts, Carrying Systems, Camera Accessories (0770-1240), STUDIO EQUIPMENT & SUPPLIES—C-295

Boring Equipment, Underground (0320-0160), CABLE EQUIPMENT & SUPPLIES—C-214

Boxes, Pre-Wire, Apartment Installation Equipment (0320-0100), CABLE EQUIPMENT & SUPPLIES—C-214

Braces, ENG, Film Equipment (0730-0160), STUDIO EQUIPMENT & SUPPLIES—C-282

Braces, ENG, Mounts, Carrying Systems, Camera Accessories (0770-1320), STUDIO EQUIPMENT & SUPPLIES—C-295

Branching & Phasing Systems, AM (0210-0020), BROADCAST EQUIPMENT—C-203

Branching/Phasing Systems, Antenna Accessories (0100-0300), ANTENNAS, TOWERS & EQUIPMENT—C-194

Bridger Stations (0210-0200), BROADCAST EQUIPMENT—C-203

Bridging Amplifiers (0330-0100), CABLE EQUIPMENT & SUPPLIES—C-215

Broadband Preamplifiers (0100-0960), ANTENNAS, TOWERS & EQUIPMENT—C-197

Broadcast Monitoring (0600-0270), SERVICES—C-232

Broadcast Mono Computer Systems (0400-0060), COMPUTER SYSTEMS & ACCESSORIES—C-226

Broadcast Stereo Computer Systems (0400-0100), COMPUTER SYSTEMS & ACCESSORIES—C-226

Broadcast Stereo Modular Computer System (0400-0120), COMPUTER SYSTEMS & ACCESSORIES—C-226

Brokerage Services (0600-0280), SERVICES—C-232

Brokerage, Cable Systems (0600-0283), SERVICES—C-232

Brokerage, Media Services (0600-0286), SERVICES—C-232

Brokerage, Newspaper (0600-0289), SERVICES—C-232

Brokerage, Radio (0600-0292), SERVICES—C-232

Brokerage, Television (0600-0295), SERVICES—C-233

Brokers, Satellite Time (0600-1680), SERVICES—C-249

Brokers, Satellite Transmission (0600-1700), SERVICES—C-249

Bucket Lifts & Platforms (0750-0260), STUDIO EQUIPMENT & SUPPLIES—C-287

Buckets, Aerial Lift (0750-0020), STUDIO EQUIPMENT & SUPPLIES—C-286

Buildings, Equipment, Prefabricated (0350-0060), CABLE EQUIPMENT & SUPPLIES—C-220

Buildings, Headend (0350-0100), CABLE EQUIPMENT & SUPPLIES—C-220

Bulk Erasers, Audio Tape Equipment & Accessories (0710-1100), STUDIO EQUIPMENT & SUPPLIES—C-271

Bulk Erasers, VTRs & VCRs (0770-6740), STUDIO EQUIPMENT & SUPPLIES—C-307

Burial Equipment, Cable (0320-0120), CABLE EQUIPMENT & SUPPLIES—C-214

Buried Plant Accessories (0330-0140), CABLE EQUIPMENT & SUPPLIES—C-215

Burst Generators (0770-3240), STUDIO EQUIPMENT & SUPPLIES—C-299

Burst Phase Meter (0800-0360), TEST & MEASUREMENT EQUIPMENT & SUPPLIES—C-311

Burst Phase Meters, Video Test Equipment (0800-2600), TEST & MEASUREMENT EQUIPMENT & SUPPLIES—C-315

Business Automation Hardware, Radio, Program Equipment (0710-4920), STUDIO EQUIPMENT & SUPPLIES—C-279

Business Automation Hardware, Video (0770-7680), STUDIO EQUIPMENT & SUPPLIES—C-308

Business Automation Interfaced Master Control Switchers (0770-3820), STUDIO EQUIPMENT & SUPPLIES—C-301

Business Automation Program Automation Systems (0710-4900), STUDIO EQUIPMENT & SUPPLIES—C-279

Business Automation Program Equipment (0710-4840), STUDIO EQUIPMENT & SUPPLIES—C-279

Business Automation Program Equipment, Computer Controllers (0710-4880), STUDIO EQUIPMENT & SUPPLIES—C-279

Business Automation Program-Equipment, Sequencers (0710-4940), STUDIO EQUIPMENT & SUPPLIES—C-279

Business Automation, Program Equipment, Relay Sequencers (0710-4960), STUDIO EQUIPMENT & SUPPLIES—C-279

Business Automation, Time Insertion Sequencers, Program Equipment (0710-4980), STUDIO EQUIPMENT & SUPPLIES—C-279

Business/Accounting Computer Systems (0400-0040), COMPUTER SYSTEMS & ACCESSORIES—C-226

Buzz Tone Eliminators (0210-0220), BROADCAST EQUIPMENT—C-204

C

CARS Band Amplifiers (0310-0020), CABLE EQUIPMENT & SUPPLIES—C-212

CATV Boxes-Valve Boxes (0340-0120), CABLE EQUIPMENT & SUPPLIES—C-220

Cabinetry & Furniture, 19" Equipment Racks, Studio (0760-0560), STUDIO EQUIPMENT & SUPPLIES—C-290

Cabinetry & Furniture, Consoles, Studio (0760-0540), STUDIO EQUIPMENT & SUPPLIES—C-290

Cabinetry & Furniture, Studio (0760-0520), STUDIO EQUIPMENT & SUPPLIES—C-290

Cabinetry & Furniture, Tape Storage Units, Studio (0760-0580), STUDIO EQUIPMENT & SUPPLIES—C-290

Cabinets, Consoles, & Equipment Racks (0760-0260), STUDIO EQUIPMENT & SUPPLIES—C-289

Cabinets, Tape Recorder (0710-5640), STUDIO EQUIPMENT & SUPPLIES—C-280

Cable & Accessories (0310-0040), CABLE EQUIPMENT & SUPPLIES—C-212

Cable Advertising Reps (0600-0050), SERVICES—C-230

Cable Analyzers, Cable Test Equipment (0800-0420), TEST & MEASUREMENT EQUIPMENT & SUPPLIES—C-311

Cable Assemblies (0310-0060), CABLE EQUIPMENT & SUPPLIES—C-212

Cable Burial Equipment (0320-0120), CABLE EQUIPMENT & SUPPLIES—C-214

Cable Buried Plant Accessories (0330-0140), CABLE EQUIPMENT & SUPPLIES—C-215

Cable Clips (0330-0160), CABLE EQUIPMENT & SUPPLIES—C-215

Cable Connectors (0310-0140), CABLE EQUIPMENT & SUPPLIES—C-212

Cable Connectors, Drop (0330-0240), CABLE EQUIPMENT & SUPPLIES—C-216

Cable Consulting Services (0600-0583), SERVICES—C-235

Cable Couplers, Directional (0330-0220), CABLE EQUIPMENT & SUPPLIES—C-216

Cable Drop Equipment (0330-0260), CABLE EQUIPMENT & SUPPLIES—C-216

Cable Drop Equipment, Two-Way (0330-0300), CABLE EQUIPMENT & SUPPLIES—C-217

Cable Drop Grips (0330-0320), CABLE EQUIPMENT & SUPPLIES—C-217

Cable Equalizers, Video Signal Processing Equipment (0770-7300), STUDIO EQUIPMENT & SUPPLIES—C-308

Cable Installation Construction Services (0600-0440), SERVICES—C-234

Cable Installation Contractors, Submarine (0600-0510), SERVICES—C-234

Cable Installation Tools & Accessories (0900-0020), TOOLS & EQUIPMENT—C-317

Cable Interconnects (0600-0060), SERVICES—C-230

Cable Management/Operating Systems (0350-0040), CABLE EQUIPMENT & SUPPLIES—C-220

Cable Reels, Microphone (0710-3760), STUDIO EQUIPMENT & SUPPLIES—C-276

Cable Systems Brokerage Services (0600-0283), SERVICES—C-232

Cable Test Equipment (0800-0380), TEST & MEASUREMENT EQUIPMENT & SUPPLIES—C-311

Cable Test Equipment, Automatic Sweep Systems (0800-0400), TEST & MEASUREMENT EQUIPMENT & SUPPLIES—C-311

Cable Test Equipment, Cable Analyzers (0800-0420), TEST & MEASUREMENT EQUIPMENT & SUPPLIES—C-311

Cable Test Equipment, Calibrators (0800-0440), TEST & MEASUREMENT EQUIPMENT & SUPPLIES—C-311

Cable Test Equipment, Digital Radar Test Sets (0800-0460), TEST & MEASUREMENT EQUIPMENT & SUPPLIES—C-311

Cable Test Equipment, Field Intensity Meters (0800-0480), TEST & MEASUREMENT EQUIPMENT & SUPPLIES—C-311

Cable Test Equipment, Ground Resistance Testers (0800-0500), TEST & MEASUREMENT EQUIPMENT & SUPPLIES—C-311

Cable Test Equipment, Insulation Testers (0800-0520), TEST & MEASUREMENT EQUIPMENT & SUPPLIES—C-311

Cable Test Equipment, Return Link Transmitters (0800-0540), TEST & MEASUREMENT EQUIPMENT & SUPPLIES—C-311

Cable Test Equipment, RF Leakage Detection Equipment (0800-0560), TEST & MEASUREMENT EQUIPMENT & SUPPLIES—C-311

Cable Test Equipment, Signal Level Meters (0800-0580), TEST & MEASUREMENT EQUIPMENT & SUPPLIES—C-311

Cable Test Equipment, Underground Locators (0800-0590), TEST & MEASUREMENT EQUIPMENT & SUPPLIES—C-311

Cable Tool Kits (0900-0160), TOOLS & EQUIPMENT—C-317

Cable Tools (0900-0040), TOOLS & EQUIPMENT—C-317

Cable Tools, Coring (0900-0060), TOOLS & EQUIPMENT—C-317

Cable Tools, Cutters (0900-0080), TOOLS & EQUIPMENT—C-317

Cable Tools, Earth Anchors (0900-0100), TOOLS & EQUIPMENT—C-317

Cable Tools, Guy Grips (0900-0120), TOOLS & EQUIPMENT—C-317

Cable Tools, Reverse Spiral Grips (0900-0140), TOOLS & EQUIPMENT—C-317

Cable Transmission Line Sealant (0370-0020), CABLE EQUIPMENT & SUPPLIES—C-222

Cable Transmission Lines, Pressurized (0310-0220), CABLE EQUIPMENT & SUPPLIES—C-213

Cable Tuners (0330-0180), CABLE EQUIPMENT & SUPPLIES—C-216

Cable, Audio (0310-0080), CABLE EQUIPMENT & SUPPLIES—C-212

Cable, Camera (0310-0100), CABLE EQUIPMENT & SUPPLIES—C-212

Cable, Camera Lenses & Accessories (0770-1020), STUDIO EQUIPMENT & SUPPLIES—C-294

Cable, Coax, Flexible (0310-0120), CABLE EQUIPMENT & SUPPLIES—C-212

Cable, Coaxial (0210-0260), BROADCAST EQUIPMENT—C-204

Cable, Coaxial, Trunk & Feeder (0370-0040), CABLE EQUIPMENT & SUPPLIES—C-222

Cable, Drop (0370-0220), CABLE EQUIPMENT & SUPPLIES—C-223

Cable, Fiber Optic (0310-0160), CABLE EQUIPMENT & SUPPLIES—C-213

Cable, Heavy Duty AC/DC Power (0310-0160), CABLE EQUIPMENT & SUPPLIES—C-213

Cable, Microphone (0310-0200), CABLE EQUIPMENT & SUPPLIES—C-213

Cable, Microphones & Accessories (0710-3740), STUDIO EQUIPMENT & SUPPLIES—C-276

Cable, One-Way Drop Equipment (0330-0280), CABLE EQUIPMENT & SUPPLIES—C-216

Cable, Optical Fiber (0370-0320), CABLE EQUIPMENT & SUPPLIES—C-223

Cable, Special Applications, Transmission Line (0370-0380), CABLE EQUIPMENT & SUPPLIES—C-224

Cable-In-Conduit (0310-0090), CABLE EQUIPMENT & SUPPLIES—C-212

Cablecasting Equipment & Accessories (0310-0001), CABLE EQUIPMENT & SUPPLIES—C-211

Cabling & Wiring Services (0600-0300), SERVICES—C-233

Calibration Equipment (0800-0620), TEST & MEASUREMENT EQUIPMENT & SUPPLIES—C-311

Calibration Services (0600-0340), SERVICES—C-233

Calibrators, Cable Test Equipment (0800-0440), TEST & MEASUREMENT EQUIPMENT & SUPPLIES—C-311

Calorimeters, RF Test Equipment (0800-2260), TEST & MEASUREMENT EQUIPMENT & SUPPLIES—C-315

Camera Accessories, Carrying Systems & Mounts (0770-1200), STUDIO EQUIPMENT & SUPPLIES—C-295

Camera Cable (0310-0100), CABLE EQUIPMENT & SUPPLIES—C-212

Camera Components (0770-0880), STUDIO EQUIPMENT & SUPPLIES—C-294

Camera Lenses & Accessories, Cable (0770-1020), STUDIO EQUIPMENT & SUPPLIES—C-294

Camera Lenses & Accessories, Connectors (0770-1040), STUDIO EQUIPMENT & SUPPLIES—C-294

Camera Lenses & Accessories, Digital Remote Control Systems (0770-1160), STUDIO EQUIPMENT & SUPPLIES—C-295

Camera Lenses & Accessories, Lenses (0770-1060), STUDIO EQUIPMENT & SUPPLIES—C-294

Camera Lenses & Accessories, Lenses, Fixed (0770-1080), STUDIO EQUIPMENT & SUPPLIES—C-295

Camera Lenses & Accessories, Lenses, Projection (0770-1100), STUDIO EQUIPMENT & SUPPLIES—C-295

Camera Lenses & Accessories, Pickup Tubes (0770-1110), STUDIO EQUIPMENT & SUPPLIES—C-295

Camera Lenses & Accessories, Test Charts (0770-1180), STUDIO EQUIPMENT & SUPPLIES—C-295

Camera Lenses & Accessories, Tubes (0770-1120), STUDIO EQUIPMENT & SUPPLIES—C-295

Camera Lenses, 16mm Motion Picture (0730-0700), STUDIO EQUIPMENT & SUPPLIES—C-283

Camera Lenses, Zoom (0770-1140), STUDIO EQUIPMENT & SUPPLIES—C-295

Camera Mounting/Stabilizing Equipment, Airborne (0770-1220), STUDIO EQUIPMENT & SUPPLIES—C-295

Camera Mounts, Carrying Systems & Accessories (0730-0060), STUDIO EQUIPMENT & SUPPLIES—C-281

Camera Pickup Tubes, Video (0760-1680), STUDIO EQUIPMENT & SUPPLIES—C-292

Camera Supplies, Lenses, 35mm Motion Picture (0730-0740), STUDIO EQUIPMENT & SUPPLIES—C-283

Camera Supplies, Motion Picture, Cans (0730-0760), STUDIO EQUIPMENT & SUPPLIES—C-283

Camera Supplies, Motion Picture, Reels (0730-0780), STUDIO EQUIPMENT & SUPPLIES—C-283

Camera/Recorder Combination (0770-0500), STUDIO EQUIPMENT & SUPPLIES—C-293

Camera/Recorder Combos, VTRs & VCRs (0770-7000), STUDIO EQUIPMENT & SUPPLIES—C-307

Camera/Recorders (see Cameras & Recorders) (0770-4450), STUDIO EQUIPMENT & SUPPLIES—C-302

Camera/VTR Digitizers, Electronic Art & Graphics Equipment (0770-2940), STUDIO EQUIPMENT & SUPPLIES—C-298

Cameras (0770-0460), STUDIO EQUIPMENT & SUPPLIES—C-293

Cameras & Accessories (0770-0440), STUDIO EQUIPMENT & SUPPLIES—C-293

Cameras & Accessories, Booms, Mounts, Carrying Systems (0770-1240), STUDIO EQUIPMENT & SUPPLIES—C-295

Cameras & Accessories, Carrying Systems (0770-1260), STUDIO EQUIPMENT & SUPPLIES—C-295

Cameras & Accessories, Carrying Systems, Helicopter Rigs (0770-1340), STUDIO EQUIPMENT & SUPPLIES—C-295

Cameras & Accessories, Carrying Systems, Mounts, Cranes (0770-1280), STUDIO EQUIPMENT & SUPPLIES—C-295

Cameras & Accessories, Components (0770-0880), STUDIO EQUIPMENT & SUPPLIES—C-294

Cameras & Accessories, Components, Filters (0770-0900), STUDIO EQUIPMENT & SUPPLIES—C-294

Cameras & Accessories, Components, Lens Extenders (0770-0940), STUDIO EQUIPMENT & SUPPLIES—C-294

Cameras & Accessories, Components, Lenses (0770-0920), STUDIO EQUIPMENT & SUPPLIES—C-294

Cameras & Accessories, Dollies, Mounts, Carrying Systems (0770-1300), STUDIO EQUIPMENT & SUPPLIES—C-295

Cameras & Accessories, ENG Braces, Mounts, Carrying Systems (0770-1320), STUDIO EQUIPMENT & SUPPLIES—C-295

Cameras & Accessories, Mounting Heads, Mounts, Carrying Systems (0770-1360), STUDIO EQUIPMENT & SUPPLIES—C-295

Cameras & Accessories, Pan & Tilt Heads, Mounts, Carrying Systems (0770-1380), STUDIO EQUIPMENT & SUPPLIES—C-295

Cameras & Accessories, Pedestals, Mounts, Carrying Systems (0770-1420), STUDIO EQUIPMENT & SUPPLIES—C-295

Cameras & Accessories, Pickup Tubes (0770-0960), STUDIO EQUIPMENT & SUPPLIES—C-294

Cameras & Accessories, Pods, Mounts, Carrying Systems (0770-1440), STUDIO EQUIPMENT & SUPPLIES—C-295

Cameras & Accessories, Remote Controls, Mounts, Carrying Systems (0770-1480), STUDIO EQUIPMENT & SUPPLIES—C-295

Cameras & Accessories, Stabilizing Pan & Tilt Heads, Mounts, Carrying (0770-1400), STUDIO EQUIPMENT & SUPPLIES—C-295

Cameras & Accessories, Stand Alone Microprocessor CCUs (0770-0980), STUDIO EQUIPMENT & SUPPLIES—C-294

Cameras & Accessories, Tripods, Mounts, Carrying Systems (0770-1460), STUDIO EQUIPMENT & SUPPLIES—C-295

Cameras Lenses & Accessories (0770-1000), STUDIO EQUIPMENT & SUPPLIES—C-294

Cameras Lenses, 8mm Motion Picture (0730-0660), STUDIO EQUIPMENT & SUPPLIES—C-283

Cameras, B & W (0770-0480), STUDIO EQUIPMENT & SUPPLIES—C-293

Cameras, CCD (0770-0520), STUDIO EQUIPMENT & SUPPLIES—C-293

Cameras, CCTV (0770-0540), STUDIO EQUIPMENT & SUPPLIES—C-293

Cameras, Cine (0770-0560), STUDIO EQUIPMENT & SUPPLIES—C-293

Cameras, Color (0770-0580), STUDIO EQUIPMENT & SUPPLIES—C-293

Cameras, EFP, ENG (18mm tubes) (0770-0600), STUDIO EQUIPMENT & SUPPLIES—C-294

Cameras, Field (0770-0620), STUDIO EQUIPMENT & SUPPLIES—C-294

Cameras, Film (see Motion Picture Cameras) (0730-0370), STUDIO EQUIPMENT & SUPPLIES—C-282

Cameras, Film Chain (0770-0660), STUDIO EQUIPMENT & SUPPLIES—C-294

Cameras, Handheld (0770-0680), STUDIO EQUIPMENT & SUPPLIES—C-294

Cameras, Lightweight (13mm tubes) (0770-0700), STUDIO EQUIPMENT & SUPPLIES—C-294

Cameras, Motion Picture, 35mm (0730-0720), STUDIO EQUIPMENT & SUPPLIES—C-283

Cameras, Motion Picture, 8mm (0730-0640), STUDIO EQUIPMENT & SUPPLIES—C-283

Cameras, Motion Picture, 16mm (0730-0680), STUDIO EQUIPMENT & SUPPLIES—C-283

Cameras, Portable (0770-0720), STUDIO EQUIPMENT & SUPPLIES—C-294

Cameras, Portable, Color (0770-0740), STUDIO EQUIPMENT & SUPPLIES—C-294

Cameras, Portable, Monochrome (0770-0760), STUDIO EQUIPMENT & SUPPLIES—C-294

Cameras, Recorder/Camera Combination (0770-0500), STUDIO EQUIPMENT & SUPPLIES—C-293

Cameras, Single-Tube (0770-0780), STUDIO EQUIPMENT & SUPPLIES—C-294

Cameras, Solid State (0770-0800), STUDIO EQUIPMENT & SUPPLIES—C-294

Cameras, Studio (0770-0820), STUDIO EQUIPMENT & SUPPLIES—C-294

Cameras, Studio, Color (0770-0840), STUDIO EQUIPMENT & SUPPLIES—C-294

Cameras, Studio, Monochrome (0770-0860), STUDIO EQUIPMENT & SUPPLIES—C-294

Cameras, Telecine Equipment & Accessories (0770-6360), STUDIO EQUIPMENT & SUPPLIES—C-306

Cans, Motion Picture Cameras & Supplies (0730-0760), STUDIO EQUIPMENT & SUPPLIES—C-283

Capacitors, Transmitting (0220-0060), BROADCAST EQUIPMENT—C-208

Capacitors, Transmitting, Cavity (0220-0080), BROADCAST EQUIPMENT—C-208

Capstan Assemblies, Tape Recorder Parts & Accessories (0710-5660), STUDIO EQUIPMENT & SUPPLIES—C-280

Capstan Assemblies, Videotape Recorders (0770-4660), STUDIO EQUIPMENT & SUPPLIES—C-303

Capsule, Modular Microphones (0710-3960), STUDIO EQUIPMENT & SUPPLIES—C-277

Captioning Equipment (0720-0001), STUDIO EQUIPMENT & SUPPLIES—C-281

Captioning, Closed (0600-0350), SERVICES—C-233

Care Kits, Recorders, Videotape (0770-4680), STUDIO EQUIPMENT & SUPPLIES—C-303

Care Kits, Tape Recorders, Parts & Accessories (0710-5680), STUDIO EQUIPMENT & SUPPLIES—C-280

Care, Record Cleaning, Disc Playing Equipment (0710-2640), STUDIO EQUIPMENT & SUPPLIES—C-274

Carrier Alarms (0760-0040), STUDIO EQUIPMENT & SUPPLIES—C-289

Carrier Current RF Power Equipment (0210-0940), BROADCAST EQUIPMENT—C-205

Carrier Generators (0100-0980), ANTENNAS, TOWERS & EQUIPMENT—C-197

Carrying & Shipping Cases, Tape (0770-6060), STUDIO EQUIPMENT & SUPPLIES—C-306

Carrying Systems, Camera Accessories (0770-1260), STUDIO EQUIPMENT & SUPPLIES—C-295

Carrying Systems, Camera Mounts & Accessories (0730-0060), STUDIO EQUIPMENT & SUPPLIES—C-281

Carrying Systems, Cases (0760-0420), STUDIO EQUIPMENT & SUPPLIES—C-289

Carrying Systems, Cases With Wheels (0760-0440), STUDIO EQUIPMENT & SUPPLIES—C-289

Carrying Systems, Dollies (0760-0460), STUDIO EQUIPMENT & SUPPLIES—C-289

Carrying Systems, Equipment (0760-0400), STUDIO EQUIPMENT & SUPPLIES—C-289

Carrying Systems, Film Equipment (0730-0100), STUDIO EQUIPMENT & SUPPLIES—C-281

Carrying Systems, Helicopter Rigs, Camera Accessories (0770-1340), STUDIO EQUIPMENT & SUPPLIES—C-295

Carrying Systems, Mounts & Accessories, Cameras (0770-1200), STUDIO EQUIPMENT & SUPPLIES—C-295

Carrying Systems, Mounts, Cranes, Camera Accessories (0770-1280), STUDIO EQUIPMENT & SUPPLIES—C-295

Carrying Systems, Mounts, Dollies, Camera Accessories (0770-1300), STUDIO EQUIPMENT & SUPPLIES—C-295

Carrying Systems, Mounts, Mounting Heads, Camera Accessories (0770-1360), STUDIO EQUIPMENT & SUPPLIES—C-295

Carrying Systems, Mounts, Pan & Tilt Heads, Camera Accessories (0770-1380), STUDIO EQUIPMENT & SUPPLIES—C-295

Carrying Systems, Mounts, Pedestals, Camera Accessories (0770-1420), STUDIO EQUIPMENT & SUPPLIES—C-295

Carrying Systems, Mounts, Pods, Camera Accessories (0770-1440), STUDIO EQUIPMENT & SUPPLIES—C-295

Carrying Systems, Mounts, Remote Controls, Camera Accessories (0770-1480), STUDIO EQUIPMENT & SUPPLIES—C-295

Carrying Systems, Mounts, Stabilizing Pan & Tilt Heads, Camera Accesso (0770-1400), STUDIO EQUIPMENT & SUPPLIES—C-295

Carrying Systems, Mounts, Tripods, Camera Accessories (0770-1460), STUDIO EQUIPMENT & SUPPLIES—C-295

Carrying Systems, Stabilized, Film Equipment (0730-0320), STUDIO EQUIPMENT & SUPPLIES—C-282

Cart Machines (0710-1760), STUDIO EQUIPMENT & SUPPLIES—C-272

Cart Machines, Dual Deck (0710-1780), STUDIO EQUIPMENT & SUPPLIES—C-272

Cart Machines, Multiple Deck (0710-1800), STUDIO EQUIPMENT & SUPPLIES—C-272

Cart Machines, Random Access (0710-1820), STUDIO EQUIPMENT & SUPPLIES—C-272

Cart Machines, Record Only (0710-1840), STUDIO EQUIPMENT & SUPPLIES—C-272

Cart Machines, Single Deck (0710-1860), STUDIO EQUIPMENT & SUPPLIES—C-272

Cart Machines, Stereo (0710-1880), STUDIO EQUIPMENT & SUPPLIES—C-272

Cart Machines, Triple Deck (0710-1900), STUDIO EQUIPMENT & SUPPLIES—C-272

Cart Phase Correctors (0770-4100), STUDIO EQUIPMENT & SUPPLIES—C-301

Cart Players/Recorders (0710-2100), STUDIO EQUIPMENT & SUPPLIES—C-273

Cart Players/Recorders, Dual/Triple Deck (0710-2120), STUDIO EQUIPMENT & SUPPLIES—C-273

Cart Players/Recorders, Multideck (0710-2140), STUDIO EQUIPMENT & SUPPLIES—C-273

Cart Players/Recorders, Phase Control Matrixing (0710-2160), STUDIO EQUIPMENT & SUPPLIES—C-273

Cart Players/Recorders, Single Deck (0710-2180), STUDIO EQUIPMENT & SUPPLIES—C-273

Cart Players/Recorders, Time Delay (0710-2200), STUDIO EQUIPMENT & SUPPLIES—C-273

Cart Systems, Random Select, Automation Controls & Systems (0710-1720), STUDIO EQUIPMENT & SUPPLIES—C-272

Cart, Phase Corrector (0710-4800), STUDIO EQUIPMENT & SUPPLIES—C-278

Cartridge Ad Insertion Equipment (0770-0040), STUDIO EQUIPMENT & SUPPLIES—C-292

Cartridge Reloading Services, Video (0600-2260), SERVICES—C-253

Cartridge Systems (0770-1640), STUDIO EQUIPMENT & SUPPLIES—C-296

Cartridge Systems & Accessories (0710-1920), STUDIO EQUIPMENT & SUPPLIES—C-272

Cartridge Systems & Accessories, Winding Equipment (0710-2060), STUDIO EQUIPMENT & SUPPLIES—C-273

Cartridge Systems, Automatic Sequencing (0710-1940), STUDIO EQUIPMENT & SUPPLIES—C-272

Cartridge Systems, Delay (0710-1960), STUDIO EQUIPMENT & SUPPLIES—C-272

Cartridge Systems, Delay Equipment (0770-1680), STUDIO EQUIPMENT & SUPPLIES—C-296

Cartridge Systems, Erasers (0710-1980), STUDIO EQUIPMENT & SUPPLIES—C-272

Cartridge Systems, Monaural (0710-2000), STUDIO EQUIPMENT & SUPPLIES—C-272

Cartridge Systems, Remote-Control (0710-2020), STUDIO EQUIPMENT & SUPPLIES—C-272

Cartridge Systems, Stereo (0710-2040), STUDIO EQUIPMENT & SUPPLIES—C-273

Cartridge Systems, Winding Equipment (0770-1740), STUDIO EQUIPMENT & SUPPLIES—C-296

Cartridge Tape Recorders (0710-5520), STUDIO EQUIPMENT & SUPPLIES—C-280

Cartridges (0770-1880), STUDIO EQUIPMENT & SUPPLIES—C-296

Cartridges, Audio Tape Equipment & Accessories (0710-1120), STUDIO EQUIPMENT & SUPPLIES—C-271

Cartridges, Phono (see Disc Playing Equipment) (0710-2210), STUDIO EQUIPMENT & SUPPLIES—C-273

Cartridges, Phono, Disc Playing Equipment (0710-2800), STUDIO EQUIPMENT & SUPPLIES—C-274

Cartridges, Phono, Disc Playing Equipment (see Amplifiers) (0710-2610), STUDIO EQUIPMENT & SUPPLIES—C-274

Cartridges, Phono, Turntables (0710-6080), STUDIO EQUIPMENT & SUPPLIES—C-280

Cartridges, Tape Alignment (0770-1780), STUDIO EQUIPMENT & SUPPLIES—C-296

Cartridges, Video Tape (0770-6200), STUDIO EQUIPMENT & SUPPLIES—C-306

Carts (Tape) (0770-1800), STUDIO EQUIPMENT & SUPPLIES—C-296

Carts (Tape)—Delay (0770-1820), STUDIO EQUIPMENT & SUPPLIES—C-296

Carts, Audio Tape Equipment & Accessories (0710-1140), STUDIO EQUIPMENT & SUPPLIES—C-271

Carts, Tape Cartridge (0770-1800), STUDIO EQUIPMENT & SUPPLIES—C-296

Carts—Mono (tape) (0770-1840), STUDIO EQUIPMENT & SUPPLIES—C-296

Carts—Stereo (Tape) (0770-1860), STUDIO EQUIPMENT & SUPPLIES—C-296

Cases With Wheels, Carrying Systems (0760-0440), STUDIO EQUIPMENT & SUPPLIES—C-289

Cases, Carrying Systems (0760-0420), STUDIO EQUIPMENT & SUPPLIES—C-289

Cases, Portable Equipment (0750-0280), STUDIO EQUIPMENT & SUPPLIES—C-287

Cases, Power Supplies (0770-4240), STUDIO EQUIPMENT & SUPPLIES—C-302

Cases, Shipping (0210-1510), BROADCAST EQUIPMENT—C-207

Cases, Shipping Cases (0710-5270), STUDIO EQUIPMENT & SUPPLIES—C-279

Cases, Transportation (0760-1400), STUDIO EQUIPMENT & SUPPLIES—C-291

Cases, Transportation, Editing Production Consoles (0760-1420), STUDIO EQUIPMENT & SUPPLIES—C-291

Cases, Transportation, Foam Insert (0760-1440), STUDIO EQUIPMENT & SUPPLIES—C-291

Cases, Transportation, Rack Configuration (0760-1460), STUDIO EQUIPMENT & SUPPLIES—C-291

Cassette Automation Systems, Video Carts, VTRs & VCRs (0770-7040), STUDIO EQUIPMENT & SUPPLIES—C-308

Cassette Players/Recorders (0710-2220), STUDIO EQUIPMENT & SUPPLIES—C-273

Cassette Players/Recorders, Dual Deck (0710-2240), STUDIO EQUIPMENT & SUPPLIES—C-273

Cassette Players/Recorders, Duplication Machine (0710-2260), STUDIO EQUIPMENT & SUPPLIES—C-273

Cassette Players/Recorders, Multiple Deck (0710-2280), STUDIO EQUIPMENT & SUPPLIES—C-273

Cassette Players/Recorders, Single Deck (0710-2300), STUDIO EQUIPMENT & SUPPLIES—C-273

Cassette Tape Recorders (0710-5540), STUDIO EQUIPMENT & SUPPLIES—C-280

Cassettes, Audio Tape Equipment & Accessories (0710-1160), STUDIO EQUIPMENT & SUPPLIES—C-271

Cassettes, Video Tape (0770-6220), STUDIO EQUIPMENT & SUPPLIES—C-306

Cassettes, Videotape, VTRs & VCRs (0770-6920), STUDIO EQUIPMENT & SUPPLIES—C-307

Cavity Transmitting Capacitors (0220-0080), BROADCAST EQUIPMENT—C-208

CCD Cameras (0770-0520), STUDIO EQUIPMENT & SUPPLIES—C-293

CCTV Cameras (0770-0540), STUDIO EQUIPMENT & SUPPLIES—C-293

CCTV/educational Consoles (0770-2180), STUDIO EQUIPMENT & SUPPLIES—C-297

CCTV/Industrial Editing Systems (0770-2820), STUDIO EQUIPMENT & SUPPLIES—C-298

Central Receivers, Microwave (0500-0200), MDS/MICROWAVE EQUIPMENT & SUPPLIES—C-228

Character Generators (0720-0020), STUDIO EQUIPMENT & SUPPLIES—C-281

Character Generators (see Generators) (0770-1890), STUDIO EQUIPMENT & SUPPLIES—C-296

Chargers, Batteries & Accessories (0750-0160), STUDIO EQUIPMENT & SUPPLIES—C-287

Chargers, Battery, Power Supplies (0760-1000), STUDIO EQUIPMENT & SUPPLIES—C-291

Chart Recorders, Logging, Monitoring Test Equipment (0800-1560), TEST & MEASUREMENT EQUIPMENT & SUPPLIES—C-313

Chart Recorders, Weather Equipment, Facsimile (0770-7740), STUDIO EQUIPMENT & SUPPLIES—C-309

Charts, Test (see Cameras & Accessories) (0770-6465), STUDIO EQUIPMENT & SUPPLIES—C-306

Charts, Test, Film Equipment (0730-0340), STUDIO EQUIPMENT & SUPPLIES—C-282

Charts, Test, Lenses & Accessories (0770-1180), STUDIO EQUIPMENT & SUPPLIES—C-295

Checkers, Batteries & Accessories (0750-0180), STUDIO EQUIPMENT & SUPPLIES—C-287

Children's Programming (0610-0140), SERVICES—C-257

Chroma Keyer Decoder (0770-1900), STUDIO EQUIPMENT & SUPPLIES—C-296

Chroma Keyers (0770-1920), STUDIO EQUIPMENT & SUPPLIES—C-296

Chromakeyers, Encoded, Special Effects Equipment (0770-5580), STUDIO EQUIPMENT & SUPPLIES—C-304

Chromakeyers, RGB, Special Effects Equipment (0770-5600), STUDIO EQUIPMENT & SUPPLIES—C-304

Chromakeyers, Special Effects Equipment (0770-5560), STUDIO EQUIPMENT & SUPPLIES—C-304

Cine Cameras (0770-0560), STUDIO EQUIPMENT & SUPPLIES—C-293

Circular Waveguides (0210-1900), BROADCAST EQUIPMENT—C-208

Circularly Polarized FM Transmitting Antennas (0100-0760), ANTENNAS, TOWERS & EQUIPMENT—C-196

Circularly Polarized Transmitting Antennas (0100-0780), ANTENNAS, TOWERS & EQUIPMENT—C-196

CLocks, Slave, Master (0800-0680), TEST & MEASUREMENT EQUIPMENT & SUPPLIES—C-311

Clamping Amplifiers (0710-0060), STUDIO EQUIPMENT & SUPPLIES—C-267

Clamping/Equalizing Amplifiers (0210-0060), BROADCAST EQUIPMENT—C-203

Cleaners, Audio Heads (0710-3360), STUDIO EQUIPMENT & SUPPLIES—C-276

Cleaners, Audio Tape Equipment & Accessories (0710-1180), STUDIO EQUIPMENT & SUPPLIES—C-271

Cleaners, Tape (0770-6160), STUDIO EQUIPMENT & SUPPLIES—C-306

Cleaners, Videotape Recorders, Videotape (0770-4560), STUDIO EQUIPMENT & SUPPLIES—C-303

Cleaners, VTRs & VCRs Parts & Accessories (0770-6700), STUDIO EQUIPMENT & SUPPLIES—C-307

Cleaning Equipment, Film (0730-0583), STUDIO EQUIPMENT & SUPPLIES—C-283

Clips, Cable (0330-0160), CABLE EQUIPMENT & SUPPLIES—C-215

Clocks & Counters (0770-1940), STUDIO EQUIPMENT & SUPPLIES—C-296

Clocks & Counters, Down Counters (0770-1980), STUDIO EQUIPMENT & SUPPLIES—C-296

Clocks & Counters, Station Clocks (0770-2040), STUDIO EQUIPMENT & SUPPLIES—C-296

Clocks & Counters, Up Counters (0770-2000), STUDIO EQUIPMENT & SUPPLIES—C-296

Clocks & Counters, Up/Down Counters (0770-2020), STUDIO EQUIPMENT & SUPPLIES—C-296

Clocks, Station (0770-2040), STUDIO EQUIPMENT & SUPPLIES—C-296

Clocks, Timing (0800-0640), TEST & MEASUREMENT EQUIPMENT & SUPPLIES—C-311

Clocks, Timing, Digital (0800-0660), TEST & MEASUREMENT EQUIPMENT & SUPPLIES—C-311

Closed Captioning (0600-0350), SERVICES—C-233

Closed Captioning Decoders (0720-0040), STUDIO EQUIPMENT & SUPPLIES—C-281

Closed Captioning Encoders (0720-0060), STUDIO EQUIPMENT & SUPPLIES—C-281

Closed-Caption Systems (0770-2060), STUDIO EQUIPMENT & SUPPLIES—C-296

Coax Cable, Flexible (0310-0120), CABLE EQUIPMENT & SUPPLIES—C-212

Coaxial Cable (0210-0260), BROADCAST EQUIPMENT—C-204

Coaxial Cable, Trunk & Feeder (0370-0040), CABLE EQUIPMENT & SUPPLIES—C-222

Coaxial Load Resistors (0210-0780), BROADCAST EQUIPMENT—C-205

Coaxial Relays (0370-0060), CABLE EQUIPMENT & SUPPLIES—C-222

Coaxial Relays, RF/IF Sensing (0370-0080), CABLE EQUIPMENT & SUPPLIES—C-222

Coaxial Relays, Standard (0370-0100), CABLE EQUIPMENT & SUPPLIES—C-222

Coaxial Relays, Video Sensing (0370-0120), CABLE EQUIPMENT & SUPPLIES—C-222

Coaxial Switches (0770-5940), STUDIO EQUIPMENT & SUPPLIES—C-305

Coherent Detector, Measuring/Monitoring Meters (0800-1740), TEST & MEASUREMENT EQUIPMENT & SUPPLIES—C-314

Coils, RF (0210-0360), BROADCAST EQUIPMENT—C-204

Color Analyzers (0800-0740), TEST & MEASUREMENT EQUIPMENT & SUPPLIES—C-312

Color Bar Sync Generators, Video Signal Processing Equipment (0770-7500), STUDIO EQUIPMENT & SUPPLIES—C-308

Color Cameras (0770-0580), STUDIO EQUIPMENT & SUPPLIES—C-293

Color Correctors (see Digital Processing Equipment) (0770-2070), STUDIO EQUIPMENT & SUPPLIES—C-296

Color Correctors, Digital Processing Equipment (0770-2500), STUDIO EQUIPMENT & SUPPLIES—C-297

Color Correctors, Telecine Equipment & Accessories (0770-6380), STUDIO EQUIPMENT & SUPPLIES—C-306

Color Digitizers (0770-2740), STUDIO EQUIPMENT & SUPPLIES—C-298

Color Encoders (0770-3060), STUDIO EQUIPMENT & SUPPLIES—C-299

Color Generators, Background (0770-3220), STUDIO EQUIPMENT & SUPPLIES—C-299

Color Monitors (0770-3960), STUDIO EQUIPMENT & SUPPLIES—C-301

Color Monitors, Standalone (0770-4000), STUDIO EQUIPMENT & SUPPLIES—C-301

Color Pattern Generators (0770-3280), STUDIO EQUIPMENT & SUPPLIES—C-299

Color Portable Cameras (0770-0740), STUDIO EQUIPMENT & SUPPLIES—C-294

Color Rack Monitors (0770-3980), STUDIO EQUIPMENT & SUPPLIES—C-301

Color Standalone Monitors (0770-4000), STUDIO EQUIPMENT & SUPPLIES—C-301

Color Studio Cameras (0770-0840), STUDIO EQUIPMENT & SUPPLIES—C-294

Color Sync Generators (0770-3300), STUDIO EQUIPMENT & SUPPLIES—C-299

Color Weather Displays (0760-0280), STUDIO EQUIPMENT & SUPPLIES—C-289

Colorizers, Special Effects Equipment (0770-5500), STUDIO EQUIPMENT & SUPPLIES—C-304

Comb Filter Decoders, Video Signal Processing Equipment (0770-7320), STUDIO EQUIPMENT & SUPPLIES—C-308

Comb-Decoders (0770-2380), STUDIO EQUIPMENT & SUPPLIES—C-297

Comedy Programming (0610-0150), SERVICES—C-257

Commercials (0610-0160), SERVICES—C-258

Commercials, Open-End Film (0610-0420), SERVICES—C-263

Commercials, Slide Film, Programming (0610-0500), SERVICES—C-264

Common Carriers, Satellite Earth Stations (0110-0080), ANTENNAS, TOWERS & EQUIPMENT—C-201

Communications Equipment, Radio (0750-0460), STUDIO EQUIPMENT & SUPPLIES—C-288

Communications Equipment, Radio Receivers (0750-0480), STUDIO EQUIPMENT & SUPPLIES—C-288

Communications Equipment, Radio Transmitters (0750-0500), STUDIO EQUIPMENT & SUPPLIES—C-288

Communications Systems (0210-0380), BROADCAST EQUIPMENT—C-204

Communications Systems, Facsimile (0760-0480), STUDIO EQUIPMENT & SUPPLIES—C-290

Communications Systems, Microwave (0210-0400), BROADCAST EQUIPMENT—C-204

Communications Systems, Multiplex (0210-0420), BROADCAST EQUIPMENT—C-204

Communications Systems, STL (0210-0440), BROADCAST EQUIPMENT—C-204

Communications Systems, TSL (0210-0460), BROADCAST EQUIPMENT—C-204

Communications Systems-ENG (0770-2080), STUDIO EQUIPMENT & SUPPLIES—C-296

Compact Studio/Mobile Production Switchers (0770-4320), STUDIO EQUIPMENT & SUPPLIES—C-302

Comparators (0770-2100), STUDIO EQUIPMENT & SUPPLIES—C-296

Comparators, Time (0770-2120), STUDIO EQUIPMENT & SUPPLIES—C-296

Comparators, Video (0770-2140), STUDIO EQUIPMENT & SUPPLIES—C-296

Compensators, Dropout (0770-2780), STUDIO EQUIPMENT & SUPPLIES—C-298

Complete Disc Playing Consoles (0710-2580), STUDIO EQUIPMENT & SUPPLIES—C-274

Components, Cameras & Accessories (0770-0880), STUDIO EQUIPMENT & SUPPLIES—C-294

Components, Filters, Cameras & Accessories (0770-0900), STUDIO EQUIPMENT & SUPPLIES—C-294

Components, Lenses, Cameras & Accessories (0770-0920), STUDIO EQUIPMENT & SUPPLIES—C-294

Compressing Amplifiers (0710-0080), STUDIO EQUIPMENT & SUPPLIES—C-267

Compression/Expansion, Time, Audio Processing Effects Equipment (0710-1060), STUDIO EQUIPMENT & SUPPLIES—C-270

Compressor/Limiters (0710-3580), STUDIO EQUIPMENT & SUPPLIES—C-276

Compressor/Limiters, AM, Audio Processing Effects Equipment (0710-0820), STUDIO EQUIPMENT & SUPPLIES—C-270

Compressor/Limiters, FM, Audio Processing Effects Equipment (0710-0940), STUDIO EQUIPMENT & SUPPLIES—C-270

Compressor/Limiters, TV (0770-3660), STUDIO EQUIPMENT & SUPPLIES—C-300

Compressor/Positioners, Special Effects Equipment (0770-5520), STUDIO EQUIPMENT & SUPPLIES—C-304

Compressors, Time (0710-5980), STUDIO EQUIPMENT & SUPPLIES—C-280

Computer Controllers, Program Equipment (0710-4880), STUDIO EQUIPMENT & SUPPLIES—C-279

Computer Modems (0400-0280), COMPUTER SYSTEMS & ACCESSORIES—C-226

Computer Modems, Analog (0400-0300), COMPUTER SYSTEMS & ACCESSORIES—C-226

Computer Modems, Digital (0400-0320), COMPUTER SYSTEMS & ACCESSORIES—C-226

Computer Services (0600-0360), SERVICES—C-233

Computer Software (see also COMPUTER SYSTEMS & ACCESSORIES) (0600-0380), SERVICES—C-233

Computer Systems (0400-0020), COMPUTER SYSTEMS & ACCESSORIES—C-226

Computer Systems, Broadcast Mono (0400-0060), COMPUTER SYSTEMS & ACCESSORIES—C-226

Computer Systems, Broadcast Stereo (0400-0100), COMPUTER SYSTEMS & ACCESSORIES—C-226

Computer Systems, Broadcast Stereo, Modular (0400-0120), COMPUTER SYSTEMS & ACCESSORIES—C-226

Computer Systems, Business/Accounting (0400-0040), COMPUTER SYSTEMS & ACCESSORIES—C-226

Computer Systems, Modular Broadcast Mono (0400-0080), COMPUTER SYSTEMS & ACCESSORIES—C-226

Computer Systems, Newsroom (0400-0140), COMPUTER SYSTEMS & ACCESSORIES—C-226

Computer Systems, Portable For Remotes (0400-0160), COMPUTER SYSTEMS & ACCESSORIES—C-226

Computer Systems, Recording Studio (0400-0180), COMPUTER SYSTEMS & ACCESSORIES—C-226

Computer Systems, Routing (0400-0200), COMPUTER SYSTEMS & ACCESSORIES—C-226

Computer Systems, Traffic/Programming (0400-0220), COMPUTER SYSTEMS & ACCESSORIES—C-226

Computer Systems, TV Production (0400-0240), COMPUTER SYSTEMS & ACCESSORIES—C-226

Computer Systems, Weather (0400-0260), COMPUTER SYSTEMS & ACCESSORIES—C-226

Computerized Editing Systems (0770-2840), STUDIO EQUIPMENT & SUPPLIES—C-298

Computerized Video Switchers (0770-5860), STUDIO EQUIPMENT & SUPPLIES—C-305

Computers, TV Newsroom (see COMPUTERS & ACCESSORIES) (0770-2150), STUDIO EQUIPMENT & SUPPLIES—C-296

Condenser Microphones (0710-3840), STUDIO EQUIPMENT & SUPPLIES—C-277

Condenser/Electret Microphones (0710-3880), STUDIO EQUIPMENT & SUPPLIES—C-277

Connector Plugs, Lighting Accessories (0740-0220), STUDIO EQUIPMENT & SUPPLIES—C-285

Connectors (0210-0480), BROADCAST EQUIPMENT—C-204

Connectors & Fittings (0370-0140), CABLE EQUIPMENT & SUPPLIES—C-222

Connectors & Fittings, Foam Dielectric (0370-0160), CABLE EQUIPMENT & SUPPLIES—C-223

Connectors & Fittings, Optical Fiber (0370-0180), CABLE EQUIPMENT & SUPPLIES—C-223

Connectors & Fittings, Solid Core (0370-0200), CABLE EQUIPMENT & SUPPLIES—C-223

Connectors, Cable (0310-0140), CABLE EQUIPMENT & SUPPLIES—C-212

Connectors, Camera Lenses & Accessories (0770-1040), STUDIO EQUIPMENT & SUPPLIES—C-294

Connectors, Drop (0330-0240), CABLE EQUIPMENT & SUPPLIES—C-216

Console Modules, Preamp (0710-0320), STUDIO EQUIPMENT & SUPPLIES—C-268

Consoles (0710-2320), STUDIO EQUIPMENT & SUPPLIES—C-273

Consoles & Mobile Studios (0750-0300), STUDIO EQUIPMENT & SUPPLIES—C-288

Consoles, Audio (0710-0460), STUDIO EQUIPMENT & SUPPLIES—C-268

Consoles, Audio, Monaural (0710-0480), STUDIO EQUIPMENT & SUPPLIES—C-269

Consoles, Audio, Stereo (0710-0500), STUDIO EQUIPMENT & SUPPLIES—C-269

Consoles, Automated (0710-2340), STUDIO EQUIPMENT & SUPPLIES—C-273

Consoles, Cabinets & Equipment Racks (0760-0260), STUDIO EQUIPMENT & SUPPLIES—C-289

Consoles, CCTV/educational (0770-2180), STUDIO EQUIPMENT & SUPPLIES—C-297

Consoles, Complete, Disc Playing Equipment (0710-2580), STUDIO EQUIPMENT & SUPPLIES—C-274

Consoles, Furniture & Cabinetry, Studio (0760-0540), STUDIO EQUIPMENT & SUPPLIES—C-290

Consoles, Master Control (0770-2200), STUDIO EQUIPMENT & SUPPLIES—C-297

Consoles, Mic Mixers (1 output) (0710-2360), STUDIO EQUIPMENT & SUPPLIES—C-273

Consoles, Portable (0710-2380), STUDIO EQUIPMENT & SUPPLIES—C-273

Consoles, Production, Portable (0770-2220) STUDIO EQUIPMENT & SUPPLIES—C-297

Consoles, Production, Post (0770-2240), STUDIO EQUIPMENT & SUPPLIES—C-297

Consoles, Production, Studio (0770-2280), STUDIO EQUIPMENT & SUPPLIES—C-297

Consoles, Routing (0770-2260), STUDIO EQUIPMENT & SUPPLIES—C-297

Consoles, Studio (3+ outputs)-mono (0710-2400), STUDIO EQUIPMENT & SUPPLIES—C-273

Consoles, Studio Production, With Digital Effects (0770-2300), STUDIO EQUIPMENT & SUPPLIES—C-297

Consoles, Studio-Stereo (0710-2420), STUDIO EQUIPMENT & SUPPLIES—C-273

Consoles, TV Audio (0710-2440), STUDIO EQUIPMENT & SUPPLIES—C-274

Construction & Design, Acoustic/Architectural Services (0600-0120), SERVICES—C-231

Construction Contractors (0600-0460), SERVICES—C-234

Construction Contractors, Aerial (0600-0480), SERVICES—C-234

Construction Contractors, Drop (0600-0500), SERVICES—C-234

Construction Contractors, Underground (0600-0520), SERVICES—C-234

Construction Equipment & Materials (0320-0001), CABLE EQUIPMENT & SUPPLIES—C-213

Construction Equipment Hardware (0100-1480), ANTENNAS, TOWERS & EQUIPMENT—C-200

Construction Services (0600-0400), SERVICES—C-233

Construction Services, Scenery, Set Design (0600-1800), SERVICES—C-249

Construction Services, Turnkey (0600-2160), SERVICES—C-252

Construction Supervision Services (0600-0570), SERVICES—C-234

Construction Tools & Equipment (0320-0140), CABLE EQUIPMENT & SUPPLIES—C-214

Construction, Apartment Pre-Wiring Services (0600-0420), SERVICES—C-234

Construction, Cable Installation Services (0600-0440), SERVICES—C-234

Construction, Enclosures (0600-0540), SERVICES—C-234

Construction, Mobile Vehicle (0600-1180), SERVICES—C-246

Construction, Satellite Earth Station Installation Services (0600-0560), SERVICES—C-234

Consulting Services (0600-0580), SERVICES—C-234

Consulting, Cable (0600-0583), SERVICES—C-235

Consulting, Engineering (0600-0720), SERVICES—C-238

Consulting, Expert Testimony (0600-0586), SERVICES—C-236

Consulting, Financial (0600-0860), SERVICES—C-242

Consulting, Management Systems (0600-1120), SERVICES—C-245

Consulting, Radio (0600-0589), SERVICES—C-236

Consulting, Telecommunications (0600-0592), SERVICES—C-236

Consulting, Television (0600-0595), SERVICES—C-236

Contractors, Construction (0600-0460), SERVICES—C-234

Contractors, Construction, Aerial (0600-0480), SERVICES—C-234

Contractors, Construction, Drop (0600-0500), SERVICES—C-234

Contractors, Construction, Underground (0600-0520), SERVICES—C-234

Contractors, Submarine Cable Installation (0600-0510), SERVICES—C-234

Control Board/Console, Lamps, Fixtures (0740-0160), STUDIO EQUIPMENT & SUPPLIES—C-284

Control Boards, Lighting Accessories (0740-0240), STUDIO EQUIPMENT & SUPPLIES—C-285

Control Knobs (0760-0680), STUDIO EQUIPMENT & SUPPLIES—C-290

Control Room Loudspeakers (0760-0780), STUDIO EQUIPMENT & SUPPLIES—C-290

Control Switchers, Master (0770-3780), STUDIO EQUIPMENT & SUPPLIES—C-300

Control Switchers, Master, Automated (0770-3800), STUDIO EQUIPMENT & SUPPLIES—C-301

Control Switchers, Master, Business Automation Interfaced (0770-3820), STUDIO EQUIPMENT & SUPPLIES—C-301

Control Switchers, Master, Manual (0770-3840), STUDIO EQUIPMENT & SUPPLIES—C-301

Control Units, Headend (0350-0120), CABLE EQUIPMENT & SUPPLIES—C-220

Controller/Editors, Post-Production Equipment (0770-4140), STUDIO EQUIPMENT & SUPPLIES—C-302

Controllers & Displays, CRT (0770-2340), STUDIO EQUIPMENT & SUPPLIES—C-297

Controllers, Access, Multiple (0770-4080), STUDIO EQUIPMENT & SUPPLIES—C-301

Controllers, Computer, Program Equipment (0710-4880), STUDIO EQUIPMENT & SUPPLIES—C-279

Controllers, Current, Antenna Accessories (0100-0120), ANTENNAS, TOWERS & EQUIPMENT—C-193

Controllers, Frequency Monitors, RF Test Equipment (0800-2300), TEST & MEASUREMENT EQUIPMENT & SUPPLIES—C-315

Controllers, Power (0760-0860), STUDIO EQUIPMENT & SUPPLIES—C-290

Controllers, Reel-to-Reel (0710-1740), STUDIO EQUIPMENT & SUPPLIES—C-272

Controllers, Video (0770-7060), STUDIO EQUIPMENT & SUPPLIES—C-308

Controls & Systems, Automation (0770-0320), STUDIO EQUIPMENT & SUPPLIES—C-293

Controls, Fixtures, Lamps (0740-0020), STUDIO EQUIPMENT & SUPPLIES—C-284

Controls, Heater, Antenna Accessories (0100-0240), ANTENNAS, TOWERS & EQUIPMENT—C-194

Controls, Motion, Audio Tape Equipment & Accessories (0710-1360), STUDIO EQUIPMENT & SUPPLIES—C-271

Controls, Program, Automation Controls & Systems (0710-1700), STUDIO EQUIPMENT & SUPPLIES—C-272

Convergence Generators (0770-3320), STUDIO EQUIPMENT & SUPPLIES—C-300

Converter Test Equipment (0800-0780), TEST & MEASUREMENT EQUIPMENT & SUPPLIES—C-312

Converters (0100-1000), ANTENNAS, TOWERS & EQUIPMENT—C-197

Converters & Scramblers, Security (0360-0020), CABLE EQUIPMENT & SUPPLIES—C-220

Converters, A-D, D-A (0710-2080), STUDIO EQUIPMENT & SUPPLIES—C-273

Converters, FM Processors-FM Sub-Carrier (0210-0640), BROADCAST EQUIPMENT—C-205

Converters, FM Sub-Carrier (0220-0160), BROADCAST EQUIPMENT—C-209

Converters, In-System, & Sub-VHF Equipment (0330-0580), CABLE EQUIPMENT & SUPPLIES—C-219

Converters, Phase (0710-4780), STUDIO EQUIPMENT & SUPPLIES—C-278

Converters, Power Supplies (0760-1020), STUDIO EQUIPMENT & SUPPLIES—C-291

Converters, RF Power Equipment (0210-0960), BROADCAST EQUIPMENT—C-206

Converters, Set-Top (0330-0460), CABLE EQUIPMENT & SUPPLIES—C-218

Converters, Set-Top, Non-Addressable (0330-0500), CABLE EQUIPMENT & SUPPLIES—C-218

Converters, Set-Top, Off-Premise (0330-0520), CABLE EQUIPMENT & SUPPLIES—C-218

Conveyor Erasers, Audio Tape Equipment & Accessories (0710-1200), STUDIO EQUIPMENT & SUPPLIES—C-271

Coring Tools, Cable (0900-0060), TOOLS & EQUIPMENT—C-317

Corrector, Phase, Cart (0710-4800), STUDIO EQUIPMENT & SUPPLIES—C-278

Correctors, Color, Telecine Equipment & Accessories (0770-6380), STUDIO EQUIPMENT & SUPPLIES—C-306

Cost/Benefit Analysis, Financial Services (0600-0847), SERVICES—C-242

Countdown Sync Generators, Video Signal Processing Equipment (0770-7460), STUDIO EQUIPMENT & SUPPLIES—C-308

Counters & Clocks (0770-1940), STUDIO EQUIPMENT & SUPPLIES—C-296

Counters, Clocks & Counters (0770-1960), STUDIO EQUIPMENT & SUPPLIES—C-296

Counters, Down, Clocks & Counters (0770-1980), STUDIO EQUIPMENT & SUPPLIES—C-296

Counters, Frequency (0800-1080), TEST & MEASUREMENT EQUIPMENT & SUPPLIES—C-312

Counters, Up, Clocks & Counters (0770-2000), STUDIO EQUIPMENT & SUPPLIES—C-296

Counters, Up/Down, Clocks & Counters (0770-2020), STUDIO EQUIPMENT & SUPPLIES—C-296

Couplers, Directional (0330-0220), CABLE EQUIPMENT & SUPPLIES—C-216

Couplers, Power (0330-0420), CABLE EQUIPMENT & SUPPLIES—C-217

CRT Displays & Controllers (0770-2340), STUDIO EQUIPMENT & SUPPLIES—C-297

CRT Monitor Tubes (0760-1500), STUDIO EQUIPMENT & SUPPLIES—C-291

CRT Oscilloscope Tubes (0760-1520), STUDIO EQUIPMENT & SUPPLIES—C-291

Cranes, Film Equipment (0730-0120), STUDIO EQUIPMENT & SUPPLIES—C-282

Cranes, Mounts, Carrying Systems, Camera Accessories (0770-1280), STUDIO EQUIPMENT & SUPPLIES—C-295

Credit Agencies (0600-0600), SERVICES—C-237

Cross Pulse Generators (0800-1160), TEST & MEASUREMENT EQUIPMENT & SUPPLIES—C-313

Crossarms & Poles (0100-1280), ANTENNAS, TOWERS & EQUIPMENT—C-199

Crossbar Switchers (0770-5800), STUDIO EQUIPMENT & SUPPLIES—C-305

Crystals (0220-0120), BROADCAST EQUIPMENT—C-209

Crystals, Quartz (0210-0820), BROADCAST EQUIPMENT—C-205

Cue Systems, Remote (0770-2360), STUDIO EQUIPMENT & SUPPLIES—C-297

Current Controllers, Antenna Accessories (0100-0120), ANTENNAS, TOWERS & EQUIPMENT—C-193

Current Meters, Antenna Accessories (0100-0140), ANTENNAS, TOWERS & EQUIPMENT—C-193

Curtain Tracks (0740-0155), STUDIO EQUIPMENT & SUPPLIES—C-284

Curtains (0740-0150), STUDIO EQUIPMENT & SUPPLIES—C-284

Custom Master Controls, Automation Controls & Systems (0710-1680), STUDIO EQUIPMENT & SUPPLIES—C-272

Cutters, Cable Tools (0900-0080), TOOLS & EQUIPMENT—C-317

Cyc Lighting, Lighting Accessories (0740-0260), STUDIO EQUIPMENT & SUPPLIES—C-285

D

D-A, A-D Converters (0770-2320), STUDIO EQUIPMENT & SUPPLIES—C-297

D-A, A-D, Converters (0710-2080), STUDIO EQUIPMENT & SUPPLIES—C-273

DAs & Routing Switchers (0710-5240), STUDIO EQUIPMENT & SUPPLIES—C-279

Database/Information Management Services (0600-0620), SERVICES—C-237

De-Essers (0760-0300), STUDIO EQUIPMENT & SUPPLIES—C-289

De-Essers, Audio Processing Effects Equipment (0710-0880), STUDIO EQUIPMENT & SUPPLIES—C-270

Debt & Equity Financing, Financial Services (0600-0850), SERVICES—C-242

Decoders, Closed Captioning (0720-0040), STUDIO EQUIPMENT & SUPPLIES—C-281

Decoders, Pay TV (0310-0280), CABLE EQUIPMENT & SUPPLIES—C-213

Decoders, Security Equipment (0360-0040), CABLE EQUIPMENT & SUPPLIES—C-220

Decoders, Video Comb Filter (0770-7320), STUDIO EQUIPMENT & SUPPLIES—C-308

Decoders, Video Signal Processing Equipment (0770-7360), STUDIO EQUIPMENT & SUPPLIES—C-308

Decoders-Comb (0770-2380), STUDIO EQUIPMENT & SUPPLIES—C-297

Decoders-Stereo (0710-2460), STUDIO EQUIPMENT & SUPPLIES—C-274

Degaussers, Audio Heads (0710-3380), STUDIO EQUIPMENT & SUPPLIES—C-276

Degaussers, Recorders, Videotape (0770-4580), STUDIO EQUIPMENT & SUPPLIES—C-303

Degaussers, VTRS & VCRs Parts & Accessories (0770-6720), STUDIO EQUIPMENT & SUPPLIES—C-307

Delay Cartridge Systems (0710-1960), STUDIO EQUIPMENT & SUPPLIES—C-272

Delay Carts (0770-1820), STUDIO EQUIPMENT & SUPPLIES—C-296

Delay Equipment-Cartridges (0770-1680), STUDIO EQUIPMENT & SUPPLIES—C-296

Delay Lines, Audio (0710-2500), STUDIO EQUIPMENT & SUPPLIES—C-274

Delay Lines, Video (0770-2400), STUDIO EQUIPMENT & SUPPLIES—C-297

Delay Lines, Video, Video Signal Processing Equipment (0770-7640), STUDIO EQUIPMENT & SUPPLIES—C-308

Delay Machines, Talk Show (0710-2520), STUDIO EQUIPMENT & SUPPLIES—C-274

Delay Measuring Sets (0800-0820), TEST & MEASUREMENT EQUIPMENT & SUPPLIES—C-312

Delay, Audio Tape (0710-2480), STUDIO EQUIPMENT & SUPPLIES—C-274

Delayed Sweep Scopes (0800-0840), TEST & MEASUREMENT EQUIPMENT & SUPPLIES—C-312

Demagnetizers, Audio Tape Equipment & Accessories (0710-1220), STUDIO EQUIPMENT & SUPPLIES—C-271

Demagnetizers, Tape (0770-6080), STUDIO EQUIPMENT & SUPPLIES—C-306

Demod Testers (0800-0860), TEST & MEASUREMENT EQUIPMENT & SUPPLIES—C-312

Demodulators (0100-1020), ANTENNAS, TOWERS & EQUIPMENT—C-197

Demodulators, Optical (0770-2440), STUDIO EQUIPMENT & SUPPLIES—C-297

Demodulators, RF Test Equipment (0800-2280), TEST & MEASUREMENT EQUIPMENT & SUPPLIES—C-315

Demodulators, SCPC (0110-0245), ANTENNAS, TOWERS & EQUIPMENT—C-202

Demodulators, Video (0770-2460), STUDIO EQUIPMENT & SUPPLIES—C-297

Density Processing Equipment, Modulation (0710-4160), STUDIO EQUIPMENT & SUPPLIES—C-278

Design & Construction, Acoustic/Architectural Services (0600-0120), SERVICES—C-231

Design & Engineering, Facility (0600-0800), SERVICES—C-239

Design Services, Audio System (0600-2000), SERVICES—C-251

Design Services, Modular News Studio Set (0600-1760), SERVICES—C-249

Design Services, Studio (0600-1900), SERVICES—C-250

Design Services, Two-Way Systems (0600-0640), SERVICES—C-237

Design Services, Video System (0600-2020), SERVICES—C-251

Design, Set (0600-1740), SERVICES—C-249

Design, Studio Set (0600-1920), SERVICES—C-250

Detectors (0800-0880), TEST & MEASUREMENT EQUIPMENT & SUPPLIES—C-312

Detectors, Coherent, Measuring/Monitoring Meters (0800-1740), TEST & MEASUREMENT EQUIPMENT & SUPPLIES—C-314

Detectors, Microwave (0800-0900), TEST & MEASUREMENT EQUIPMENT & SUPPLIES—C-312

Detectors, Quadrature Distortion (0800-0920), TEST & MEASUREMENT EQUIPMENT & SUPPLIES—C-312

Detectors, RF (0800-0940), TEST & MEASUREMENT EQUIPMENT & SUPPLIES—C-312

Detectors, Video Presence (0800-0960), TEST & MEASUREMENT EQUIPMENT & SUPPLIES—C-312

DIP Meters, Measuring/Monitoring Meters (0800-1800), TEST & MEASUREMENT EQUIPMENT & SUPPLIES—C-314

Diff. Phase/Gain Meters, Video Test Equipment (0800-2620), TEST & MEASUREMENT EQUIPMENT & SUPPLIES—C-315

Differential Phase/Gain Sets (0800-0980), TEST & MEASUREMENT EQUIPMENT & SUPPLIES—C-312

Diffusion, EFX Material, Lighting Accessories (0740-0280), STUDIO EQUIPMENT & SUPPLIES—C-285

Digital Art/Paint Systems, Electronic Art & Graphics Equipment (0770-2960), STUDIO EQUIPMENT & SUPPLIES—C-298

Digital Audio Editors, Editing Equipment (0710-2720), STUDIO EQUIPMENT & SUPPLIES—C-274

Digital Audio Recorders (0710-2540), STUDIO EQUIPMENT & SUPPLIES—C-274

Digital Clocks, Timing (0800-0660), TEST & MEASUREMENT EQUIPMENT & SUPPLIES—C-311

Digital Delay, Reverb, Audio Processing Effects Equipment (0710-0900), STUDIO EQUIPMENT & SUPPLIES—C-270

Digital Disk Recorders (0770-2470), STUDIO EQUIPMENT & SUPPLIES—C-297

Digital EFX Processors, Special Effects Equipment (0770-5540), STUDIO EQUIPMENT & SUPPLIES—C-304

Digital Effects Studio Production Consoles (0770-2300), STUDIO EQUIPMENT & SUPPLIES—C-297

Digital Facsimile Chart Scanners, Weather Equipment (0770-7820), STUDIO EQUIPMENT & SUPPLIES—C-309

Digital Frame/Field Store (0770-3160), STUDIO EQUIPMENT & SUPPLIES—C-299

Digital Modems (0400-0320), COMPUTER SYSTEMS & ACCESSORIES—C-226

Digital Multimeter, Measuring/Monitoring Meters (0800-1760), TEST & MEASUREMENT EQUIPMENT & SUPPLIES—C-314

Digital Panel Meters, Measuring/Monitoring Meters (0800-1780), TEST & MEASUREMENT EQUIPMENT & SUPPLIES—C-314

Digital Processing Equipment (0770-2480), STUDIO EQUIPMENT & SUPPLIES—C-297

Digital Processing Equipment — Color Correctors (0770-2070), STUDIO EQUIPMENT & SUPPLIES—C-296

Digital Processing Equipment, Color Correctors (0770-2500), STUDIO EQUIPMENT & SUPPLIES—C-297

Digital Processing Equipment, Dual Channel TBCs (0770-2700), STUDIO EQUIPMENT & SUPPLIES—C-298

Digital Processing Equipment, Field Synchronizers (0770-2520), STUDIO EQUIPMENT & SUPPLIES—C-297

Digital Processing Equipment, Frame Synchronizers (0770-2540), STUDIO EQUIPMENT & SUPPLIES—C-297

Digital Processing Equipment, Framestores (0770-2560), STUDIO EQUIPMENT & SUPPLIES—C-297

Digital Processing Equipment, Image Enhancers (0770-2580), STUDIO EQUIPMENT & SUPPLIES—C-297

Digital Processing Equipment, Image Processors (0770-2600), STUDIO EQUIPMENT & SUPPLIES—C-297

Digital Processing Equipment, Noise Reducers (0770-2620), STUDIO EQUIPMENT & SUPPLIES—C-297

Digital Processing Equipment, Standards Converters (0770-2640), STUDIO EQUIPMENT & SUPPLIES—C-298

Digital Processing Equipment, TBC/Framestores (0770-2660), STUDIO EQUIPMENT & SUPPLIES—C-298

Digital Processing Equipment, TBCs (0770-2680), STUDIO EQUIPMENT & SUPPLIES—C-298

Digital Processing Equipment, Video Multiprocessors (0770-2720), STUDIO EQUIPMENT & SUPPLIES—C-298

Digital Radar Test Sets, Cable Test Equipment (0800-0460), TEST & MEASUREMENT EQUIPMENT & SUPPLIES—C-311

Digital Remote Control Systems, Lenses & Accessories (0770-1160), STUDIO EQUIPMENT & SUPPLIES—C-295

Digital Special Effects, Audio Processing Effects Equipment (0710-0920), STUDIO EQUIPMENT & SUPPLIES—C-270

Digital Still Stores, Electronic Art & Graphics Equipment (0770-2980), STUDIO EQUIPMENT & SUPPLIES—C-298

Digital Tape Recorders (0710-5560), STUDIO EQUIPMENT & SUPPLIES—C-280

Digital Video Analyzers (0800-1000), TEST & MEASUREMENT EQUIPMENT & SUPPLIES—C-312

Digital Video Synchronizers (0770-6020), STUDIO EQUIPMENT & SUPPLIES—C-306

Digitizers, Bit Pad, Electronic Art & Graphics Equipment (0770-2920), STUDIO EQUIPMENT & SUPPLIES—C-298

Digitizers, Camera/VTR, Electronic Art & Graphics Equipment (0770-2940), STUDIO EQUIPMENT & SUPPLIES—C-298

Digitizers, Color (0770-2740), STUDIO EQUIPMENT & SUPPLIES—C-298

Dimmer Packs, Lighting Accessories (0740-0300), STUDIO EQUIPMENT & SUPPLIES—C-285

Diplexers (0220-0140), BROADCAST EQUIPMENT—C-209

Diplexers, Antenna Accessories (0100-0160), ANTENNAS, TOWERS & EQUIPMENT—C-193

Diplexers, RF Power (0210-0980), BROADCAST EQUIPMENT—C-206

Directional Couplers (0330-0220), CABLE EQUIPMENT & SUPPLIES—C-216

Directional Monitors-Audio & RF (0710-4360), STUDIO EQUIPMENT & SUPPLIES—C-278

Directional Taps, Transmission Line (0370-0460), CABLE EQUIPMENT & SUPPLIES—C-224

Disc Action Recorder, Slow Motion (0770-5360), STUDIO EQUIPMENT & SUPPLIES—C-304

Disc Playing Consoles, Complete (0710-2580), STUDIO EQUIPMENT & SUPPLIES—C-274

Disc Playing Equipment (0710-2560), STUDIO EQUIPMENT & SUPPLIES—C-274

Disc Playing Equipment, Phono Cartridges (0710-2600), STUDIO EQUIPMENT & SUPPLIES—C-274

Disc Playing Equipment, Phono Cartridges (see Amplifiers) (0710-2610), STUDIO EQUIPMENT & SUPPLIES—C-274

Disc Playing Equipment, Pickup Arms (0710-2620), STUDIO EQUIPMENT & SUPPLIES—C-274

Disc Playing Equipment, Record Cleaning, Care (0710-2640), STUDIO EQUIPMENT & SUPPLIES—C-274

Disc Playing Equipment, Turntables (0710-2660), STUDIO EQUIPMENT & SUPPLIES—C-274

Discs, Video (0770-2760), STUDIO EQUIPMENT & SUPPLIES—C-298

Dishes, Earth Terminal, Receiving Antennas (0100-0540), ANTENNAS, TOWERS & EQUIPMENT—C-195

Disk Recorders (Digital) (0770-2470), STUDIO EQUIPMENT & SUPPLIES—C-297

Display Units, (0760-0320), STUDIO EQUIPMENT & SUPPLIES—C-289

Display, Video Line Output (0770-7080), STUDIO EQUIPMENT & SUPPLIES—C-308

Displays & Controllers, CRT (0770-2340), STUDIO EQUIPMENT & SUPPLIES—C-297

Displays, Weather, Color (0760-0280), STUDIO EQUIPMENT & SUPPLIES—C-289

Distortion Analyzers, Harmonic (0800-1420), TEST & MEASUREMENT EQUIPMENT & SUPPLIES—C-313

Distortion Analyzers, Intermod (0800-1460), TEST & MEASUREMENT EQUIPMENT & SUPPLIES—C-313

Distortion Detectors, Quadrature (0800-0920), TEST & MEASUREMENT EQUIPMENT & SUPPLIES—C-312

Distribution Amplifiers (0210-0080), BROADCAST EQUIPMENT—C-203

Distribution Amplifiers (Pulse) (0210-0120), BROADCAST EQUIPMENT—C-203

Distribution Equipment (0330-0001), CABLE EQUIPMENT & SUPPLIES—C-214

Distribution Equipment, MATV (0220-0440), BROADCAST EQUIPMENT—C-209

Distributor, Film (0600-0805), SERVICES—C-240

Divestitures Services (0600-0645), SERVICES—C-237

Docudrama (0610-0185), SERVICES—C-259

Documentaries (0610-0180), SERVICES—C-258

Dollies & Tripods, Film Equipment (0730-0140), STUDIO EQUIPMENT & SUPPLIES—C-282

Dollies, Carrying Systems (0760-0460), STUDIO EQUIPMENT & SUPPLIES—C-289

Dollies, Microphones & Accessories (0710-3780), STUDIO EQUIPMENT & SUPPLIES—C-276

Dollies, Mounts, Carrying Systems, Camera Accessories (0770-1300), STUDIO EQUIPMENT & SUPPLIES—C-295

Dot/Bar Generators (0800-1180), TEST & MEASUREMENT EQUIPMENT & SUPPLIES—C-313

Down Convertors, Satellite Earth Station (0110-0100), ANTENNAS, TOWERS & EQUIPMENT—C-201

Down Counters, Clocks & Counters (0770-1980), STUDIO EQUIPMENT & SUPPLIES—C-296

Downconverters (0500-0100), MDS/MICROWAVE EQUIPMENT & SUPPLIES—C-228

Downconverters, Microwave (0500-0220), MDS/MICROWAVE EQUIPMENT & SUPPLIES—C-228

Downstream Keyers, Special Effects Equipment (0770-5640), STUDIO EQUIPMENT & SUPPLIES—C-304

Drama Programming (0610-0190), SERVICES—C-259

Draw on Screen Systems, Electronic Art & Graphics Equipment (0770-3000), STUDIO EQUIPMENT & SUPPLIES—C-298

Drive Motor Power Supplies, Tape Recorders Parts & Accessories (0710-5700), STUDIO EQUIPMENT & SUPPLIES—C-280

Drive Motor Power Supplies, Videotape Recorders (0770-4700), STUDIO EQUIPMENT & SUPPLIES—C-303

Drop Cable (0370-0220), CABLE EQUIPMENT & SUPPLIES—C-223

Drop Construction Contractors (0600-0500), SERVICES—C-234

Drop Equipment (0330-0260), CABLE EQUIPMENT & SUPPLIES—C-216

Drop Equipment, One-Way (0330-0280), CABLE EQUIPMENT & SUPPLIES—C-216

Drop Grips (0330-0320), CABLE EQUIPMENT & SUPPLIES—C-217

Drop Security & Identification Equipment (0360-0060), CABLE EQUIPMENT & SUPPLIES—C-221

Dropout Compensators (0770-2780), STUDIO EQUIPMENT & SUPPLIES—C-298

Dropout Compensators, Video Signal Processing Equipment (0770-7380), STUDIO EQUIPMENT & SUPPLIES—C-308

Dual Channel TBCs, Digital Processing Equipment (0770-2700), STUDIO EQUIPMENT & SUPPLIES—C-298

Dual Deck Cart Machines (0710-1780), STUDIO EQUIPMENT & SUPPLIES—C-272

Dual Deck, Cassette Players/Recorders (0710-2240), STUDIO EQUIPMENT & SUPPLIES—C-273

Dual/Triple Deck Cart Players/Recorders (0710-2120), STUDIO EQUIPMENT & SUPPLIES—C-273

Dubbers, Audio Tape Equipment & Accessories (0710-1240), STUDIO EQUIPMENT & SUPPLIES—C-271

Dubbing Systems, Editing Systems & Accessories (0730-0400), STUDIO EQUIPMENT & SUPPLIES—C-282

Duct/Molding Systems-Underwater (0710-4260), STUDIO EQUIPMENT & SUPPLIES—C-278

Dummy Loads, Antenna Accessories (0100-0180), ANTENNAS, TOWERS & EQUIPMENT—C-193

Duplication Machine, Cassette Players/Recorders (0710-2260), STUDIO EQUIPMENT & SUPPLIES—C-273

Duplication Services, Videotape (0600-2280), SERVICES—C-253

Duplicators, Audio Tape Equipment & Accessories (0710-1260), STUDIO EQUIPMENT & SUPPLIES—C-271

Dynamic Microphones (0710-3860), STUDIO EQUIPMENT & SUPPLIES—C-277

dB Meters (0800-0800), TEST & MEASUREMENT EQUIPMENT & SUPPLIES—C-312

E

Earpiece, Announcers, Headphones (0710-3220), STUDIO EQUIPMENT & SUPPLIES—C-275

Earth Anchors, Cable Tools (0900-0100), TOOLS & EQUIPMENT—C-317

Earth Station Receiver Systems, Automated (0110-0060), ANTENNAS, TOWERS & EQUIPMENT—C-201

Earth Station Site Selection Services (0600-0660), SERVICES—C-237

Earth Stations, Satellite (0110-0001), ANTENNAS, TOWERS & EQUIPMENT—C-200

Earth Stations, Satellite, Amplifiers (0110-0020), ANTENNAS, TOWERS & EQUIPMENT—C-200

Earth Stations, Satellite, Amplifiers, Low-Noise (0110-0120), ANTENNAS, TOWERS & EQUIPMENT—C-201

Earth Stations, Satellite, Common Carriers (0110-0080), ANTENNAS, TOWERS & EQUIPMENT—C-201

Earth Stations, Satellite, Down Convertors (0110-0100), ANTENNAS, TOWERS & EQUIPMENT—C-201

Earth Stations, Satellite, Portable (0110-0160), ANTENNAS, TOWERS & EQUIPMENT—C-201

Earth Stations, Satellite, Preamplifiers (0110-0180), ANTENNAS, TOWERS & EQUIPMENT—C-201

Earth Stations, Satellite, Receive-Only (0110-0220), ANTENNAS, TOWERS & EQUIPMENT—C-202

Earth Stations, Satellite, Receive/Transmit (0110-0260), ANTENNAS, TOWERS & EQUIPMENT—C-202

Earth Stations, Satellite, Receiver Systems, Automated (0110-0060), ANTENNAS, TOWERS & EQUIPMENT—C-201

Earth Stations, Satellite, Receivers (0110-0200), ANTENNAS, TOWERS & EQUIPMENT—C-201

Earth Stations, Satellite, Remote Control Equipment (0110-0240), ANTENNAS, TOWERS & EQUIPMENT—C-202

Earth Stations, Satellite, Transportable (0110-0280), ANTENNAS, TOWERS & EQUIPMENT—C-202

Earth Terminal Dishes, Receiving Antennas (0100-0540), ANTENNAS, TOWERS & EQUIPMENT—C-195

Earth Terminal Positioners, Antenna Accessories (0100-0200), ANTENNAS, TOWERS & EQUIPMENT—C-194

Earth Terminals (0210-0580), BROADCAST EQUIPMENT—C-205

Earth Terminals, Receive Only (0210-0600), BROADCAST EQUIPMENT—C-205

Earth Terminals, Receive/Transmit (0210-0620), BROADCAST EQUIPMENT—C-205

Earth Terminals, Transmit/Receive (0210-0620), BROADCAST EQUIPMENT—C-205

EBS Encoders (0710-2900), STUDIO EQUIPMENT & SUPPLIES—C-275

EBS Receivers (0210-1240), BROADCAST EQUIPMENT—C-207

EBS Tone Generators (0770-3500), STUDIO EQUIPMENT & SUPPLIES—C-300

EBS Two-Tone Systems (0710-2680), STUDIO EQUIPMENT & SUPPLIES—C-274

Edit Code Generators (0760-0340), STUDIO EQUIPMENT & SUPPLIES—C-289

Edit Code Receivers (0760-0360), STUDIO EQUIPMENT & SUPPLIES—C-289

Editing Equipment (0710-2700), STUDIO EQUIPMENT & SUPPLIES—C-274

Editing Equipment, Audio (0710-2820), STUDIO EQUIPMENT & SUPPLIES—C-274

Editing Equipment, Audio, Editor (0710-2840), STUDIO EQUIPMENT & SUPPLIES—C-274

Editing Equipment, Digital Audio Editors (0710-2720), STUDIO EQUIPMENT & SUPPLIES—C-274

Editing Equipment, Effects Processing (0710-2860), STUDIO EQUIPMENT & SUPPLIES—C-275

Editing Equipment, Electronic Editors (0710-2740), STUDIO EQUIPMENT & SUPPLIES—C-274

Editing Equipment, SMPTE Time Code Synchronizers (0710-2760), STUDIO EQUIPMENT & SUPPLIES—C-274

Editing Equipment, Splicing Blocks, Tape (0710-2780), STUDIO EQUIPMENT & SUPPLIES—C-274

Editing Equipment, Video (see Editing Systems, Video Equipment & Supplies) (0710-2830), STUDIO EQUIPMENT & SUPPLIES—C-274

Editing Services (see Videotape Editing & Audio Tape Editing) (0600-0670), SERVICES—C-237

Editing Services, Videotape (0600-2300), SERVICES—C-254

Editing Systems (0710-2800), STUDIO EQUIPMENT & SUPPLIES—C-274

Editing Systems & Accessories (0730-0380), STUDIO EQUIPMENT & SUPPLIES—C-282

Editing Systems & Accessories, 8mm/16mm (0730-0420), STUDIO EQUIPMENT & SUPPLIES—C-282

Editing Systems & Accessories, Dubbing Systems (0730-0400), STUDIO EQUIPMENT & SUPPLIES—C-282

Editing Systems & Accessories, Rewinders (0730-0440), STUDIO EQUIPMENT & SUPPLIES—C-282

Editing Systems & Accessories, Sound Transfer Equipment (0730-0460), STUDIO EQUIPMENT & SUPPLIES—C-282

Editing Systems & Accessories, Videotape Transfer Equipment (0730-0480), STUDIO EQUIPMENT & SUPPLIES—C-282

Editing Systems, Audio (0710-2820), STUDIO EQUIPMENT & SUPPLIES—C-274

Editing Systems, CCTV/Industrial (0770-2820), STUDIO EQUIPMENT & SUPPLIES—C-298

Editing Systems, Computerized (0770-2840), STUDIO EQUIPMENT & SUPPLIES—C-298

Editing Systems, ENG/Field Production (0770-2860), STUDIO EQUIPMENT & SUPPLIES—C-298

Editing Systems, Studio Production (0770-2880), STUDIO EQUIPMENT & SUPPLIES—C-298

Editing, Production Console Transportation Cases (0760-1420), STUDIO EQUIPMENT & SUPPLIES—C-291

Editing, Tape, Audio Services (0600-0200), SERVICES—C-231

Editor, Audio (0710-2840), STUDIO EQUIPMENT & SUPPLIES—C-274

Editor/Controllers, Post-Production Equipment (0770-4140), STUDIO EQUIPMENT & SUPPLIES—C-302

Editors, Electronic, Editing Equipment (0710-2740), STUDIO EQUIPMENT & SUPPLIES—C-274

Editors, Multisource, Post-Production Equipment (0770-4160), STUDIO EQUIPMENT & SUPPLIES—C-302

Educational Programming (0610-0200), SERVICES—C-259

EFP, ENG (18mm tubes) (0770-0600), STUDIO EQUIPMENT & SUPPLIES—C-294

EFX Material, Diffusion, Lighting Accessories (0740-0280), STUDIO EQUIPMENT & SUPPLIES—C-285

EFX Processors, Digital, Special Effects Equipment (0770-5540), STUDIO EQUIPMENT & SUPPLIES—C-304

EFX Production Switchers (0770-4280), STUDIO EQUIPMENT & SUPPLIES—C-302

Effects Equipment, Audio Processing (0710-0780), STUDIO EQUIPMENT & SUPPLIES—C-270

Effects Generators, Special Effects (0770-3360), STUDIO EQUIPMENT & SUPPLIES—C-300

Effects Processing, Editing Equipment (0710-2860), STUDIO EQUIPMENT & SUPPLIES—C-275

Electret/Condenser Microphones (0710-3880), STUDIO EQUIPMENT & SUPPLIES—C-277

Electric Power Generators (0760-0600), STUDIO EQUIPMENT & SUPPLIES—C-290

Electrical Pull Boxes, Meter Boxes (0340-0040), CABLE EQUIPMENT & SUPPLIES—C-219

Electromagnetics for Klystron Tubes (0760-0380), STUDIO EQUIPMENT & SUPPLIES—C-289

Electronic Art & Graphics Equipment (0770-2900), STUDIO EQUIPMENT & SUPPLIES—C-298

Electronic Art & Graphics Equipment, "Draw on Screen" Systems (0770-3000), STUDIO EQUIPMENT & SUPPLIES—C-298

Electronic Art & Graphics Equipment, Bit Pad Digitizers (0770-2920), STUDIO EQUIPMENT & SUPPLIES—C-298

Electronic Art & Graphics Equipment, Camera/VTR Digitizers (0770-2940), STUDIO EQUIPMENT & SUPPLIES—C-298

Electronic Art & Graphics Equipment, Digital Art/Paint Systems (0770-2960), STUDIO EQUIPMENT & SUPPLIES—C-298

Electronic Art & Graphics Equipment, Digital Still Stores (0770-2980), STUDIO EQUIPMENT & SUPPLIES—C-298

Electronic Art & Graphics Equipment, Weather Symbol Inserters (0770-3020), STUDIO EQUIPMENT & SUPPLIES—C-299

Electronic Editors, Editing Equipment (0710-2740), STUDIO EQUIPMENT & SUPPLIES—C-274

Electronic Newsclipping (0600-0680), SERVICES—C-237

Electronic Still Processing Systems (0770-3040), STUDIO EQUIPMENT & SUPPLIES—C-299

Electronic Still/Slide Store (0770-5760), STUDIO EQUIPMENT & SUPPLIES—C-305

Electronics, Tape Recorder Parts & Accessories (0710-5720), STUDIO EQUIPMENT & SUPPLIES—C-280

Electronics, Videotape Recorders (0770-4720), STUDIO EQUIPMENT & SUPPLIES—C-303

Eliminators, Interference (0100-1100), ANTENNAS, TOWERS & EQUIPMENT—C-198

Elliptical Waveguides (0210-1920), BROADCAST EQUIPMENT—C-208

Emergency Alert Systems (0100-1040), ANTENNAS, TOWERS & EQUIPMENT—C-198

ENG Antenna Masts (0100-0280), ANTENNAS, TOWERS & EQUIPMENT—C-194

ENG Braces, Film Equipment (0730-0160), STUDIO EQUIPMENT & SUPPLIES—C-282

ENG Braces, Mounts, Carrying Systems, Camera Accessories (0770-1320), STUDIO EQUIPMENT & SUPPLIES—C-295

ENG Communications Systems (0770-2080) STUDIO EQUIPMENT & SUPPLIES—C-296

ENG Systems, Helicopters (0750-0360), STUDIO EQUIPMENT & SUPPLIES—C-288

ENG, EFP (18mm tubes) (0770-0600), STUDIO EQUIPMENT & SUPPLIES—C-294

ENG/EFP Portable Teleprompters (0720-0140), STUDIO EQUIPMENT & SUPPLIES—C-281

ENG/Field Production Editing Systems (0770-2860), STUDIO EQUIPMENT & SUPPLIES—C-298

Enclosures, Construction (0600-0540), SERVICES—C-234

Enclosures, Multi-Trap, Apartment Installation Equipment (0320-0080), CABLE EQUIPMENT & SUPPLIES—C-214

Encoded Chromakeyers, Special Effects Equipment (0770-5580), STUDIO EQUIPMENT & SUPPLIES—C-304

Encoders (0710-2880), STUDIO EQUIPMENT & SUPPLIES—C-275

Encoders, Closed Captioning (0720-0060), STUDIO EQUIPMENT & SUPPLIES—C-281

Encoders, Color (0770-3060), STUDIO EQUIPMENT & SUPPLIES—C-299

Encoders, EBS (0710-2900), STUDIO EQUIPMENT & SUPPLIES—C-275

Encoders, Pay TV (0310-0300), CABLE EQUIPMENT & SUPPLIES—C-213

Encoders, Tone (0710-2920), STUDIO EQUIPMENT & SUPPLIES—C-275

Eng/Reng Remote Vans & Mobile Units (0750-0720), STUDIO EQUIPMENT & SUPPLIES—C-288

Engineering & Design, Facility (0600-0800), SERVICES—C-239

Engineering Consulting Services (0600-0720), SERVICES—C-238

Engineering Services (0600-0700), SERVICES—C-237

Enhancers, Stereo Phase (0710-2940), STUDIO EQUIPMENT & SUPPLIES—C-275

Enhancers, Video Image (0770-3080), STUDIO EQUIPMENT & SUPPLIES—C-299

Entertainment & Booking Services (0600-0740), SERVICES—C-238

Equalizers (0330-0340), CABLE EQUIPMENT & SUPPLIES—C-217

Equalizers, Audio (0710-2980), STUDIO EQUIPMENT & SUPPLIES—C-275

Equalizers, Cable, Video Signal Processing Equipment (0770-7300), STUDIO EQUIPMENT & SUPPLIES—C-308

Equalizers, Graphic (0770-3520), STUDIO EQUIPMENT & SUPPLIES—C-300

Equalizers, Graphic, Audio Processing Effects Equipment (0710-0960), STUDIO EQUIPMENT & SUPPLIES—C-270

Equalizers, Parametric, Audio Processing Effects Equipment (0710-1040), STUDIO EQUIPMENT & SUPPLIES—C-270

Equalizers, Vertical Aperture (0710-3000), STUDIO EQUIPMENT & SUPPLIES—C-275

Equipment Buildings, Prefabricated (0350-0060), CABLE EQUIPMENT & SUPPLIES—C-220

Equipment Carrying Cases (0760-0420), STUDIO EQUIPMENT & SUPPLIES—C-289

Equipment Carrying Cases With Wheels (0760-0440), STUDIO EQUIPMENT & SUPPLIES—C-289

Equipment Carrying Systems (0760-0400), STUDIO EQUIPMENT & SUPPLIES—C-289

Equipment Cases, Portable (0750-0280), STUDIO EQUIPMENT & SUPPLIES—C-287

Equipment Dollies (0760-0460), STUDIO EQUIPMENT & SUPPLIES—C-289

Equipment Housing (0340-0001), CABLE EQUIPMENT & SUPPLIES—C-219

Equipment Housings, Pre-Assembled (0340-0080), CABLE EQUIPMENT & SUPPLIES—C-220

Equipment Maintenance, FM Equipment (0600-1020), SERVICES—C-244

Equipment Manitenance, AM equipment (0600-1000), SERVICES—C-244

Equipment Manitenance, Microwave (0600-1040), SERVICES—C-244

Equipment Manitenance, Tower Equipment (0600-1060), SERVICES—C-244

Equipment Manitenance, TV Equipment (0600-1080), SERVICES—C-244

Equipment Racks (0760-0560), STUDIO EQUIPMENT & SUPPLIES—C-290

Equipment Racks, Consoles & Cabinets (0760-0260), STUDIO EQUIPMENT & SUPPLIES—C-289

Equipment Refurbishing Services, Video (0600-2240), SERVICES—C-253

Equipment Rental (0600-0760), SERVICES—C-238

Equipment Resale (0600-0780), SERVICES—C-239

Equipment-Turnkey Systems, Headend (0350-0140), CABLE EQUIPMENT & SUPPLIES—C-220

Equity & Debt Financing, Financial Services (0600-0850), SERVICES—C-242

Erase Heads, Audio (0710-3400), STUDIO EQUIPMENT & SUPPLIES—C-276

Erasers, Bulk, VTRs & VCRs (0770-6740), STUDIO EQUIPMENT & SUPPLIES—C-307

Erasers, Cartridge Systems (0710-1980), STUDIO EQUIPMENT & SUPPLIES—C-272

Erasers, Conveyor, Audio Tape Equipment & Accessories (0710-1200), STUDIO EQUIPMENT & SUPPLIES—C-271

Evaluators, Audio Tape Equipment & Accessories (0710-1280), STUDIO EQUIPMENT & SUPPLIES—C-271

Evaluators, Tape (0770-6100), STUDIO EQUIPMENT & SUPPLIES—C-306

Evaluators, VTRs & VCRs (0770-6760), STUDIO EQUIPMENT & SUPPLIES—C-307

Exciters (0710-3020), STUDIO EQUIPMENT & SUPPLIES—C-275

Exciters, AM (0710-3040), STUDIO EQUIPMENT & SUPPLIES—C-275

Exciters, AM Stereo (0710-3060), STUDIO EQUIPMENT & SUPPLIES—C-275

Exciters, AM Stereo, RF Power Equipment (0210-0880), BROADCAST EQUIPMENT—C-205

Exciters, AM, RF Power Equipment (0210-0860), BROADCAST EQUIPMENT—C-205

Exciters, FM (0710-3080), STUDIO EQUIPMENT & SUPPLIES—C-275

Exciters, FM Stereo (0710-3100), STUDIO EQUIPMENT & SUPPLIES—C-275

Exciters, SCA (0710-3120), STUDIO EQUIPMENT & SUPPLIES—C-275

Exciters, TV, RF Power Equipment (0210-1200), BROADCAST EQUIPMENT—C-207

Expert Testimony Consulting Services (0600-0586), SERVICES—C-236

Exporter, Film (0600-0806), SERVICES—C-240

Extended Play Kit, Recorders, Videotape (0770-4600), STUDIO EQUIPMENT & SUPPLIES—C-303

Extenders, Low Frequency (0710-3660), STUDIO EQUIPMENT & SUPPLIES—C-276

Exterior Service Boxes, Transmission Line (0370-0560), CABLE EQUIPMENT & SUPPLIES—C-225

F

Facilities (0600-1910), SERVICES—C-250

Facility Design & Engineering Services (0600-0800), SERVICES—C-239

Facsimile Chart Recorders Weather Equipment (0770-7740), STUDIO EQUIPMENT & SUPPLIES—C-309

Facsimile Chart Scanners Weather Equipment (0770-7780), STUDIO EQUIPMENT & SUPPLIES—C-309

Facsimile Chart Scanners, Analog, Weather Equipment (0770-7800), STUDIO EQUIPMENT & SUPPLIES—C-309

Facsimile Chart Scanners, Digital, Weather Equipment (0770-7820), STUDIO EQUIPMENT & SUPPLIES—C-309

Facsimile Communications Systems (0760-0480), STUDIO EQUIPMENT & SUPPLIES—C-290

Fader Controls, Lighting Accessories (0740-0320), STUDIO EQUIPMENT & SUPPLIES—C-285

Fair Market Valuations, Financial Services (0600-0855), SERVICES—C-242

Fans & Blowers (0760-0240), STUDIO EQUIPMENT & SUPPLIES—C-289

Fashion Programming (0610-0210), SERVICES—C-260

Fault Alarms (0760-0060), STUDIO EQUIPMENT & SUPPLIES—C-289

Feasibility Studies (0600-0801), SERVICES—C-239

Feed Systems, Microwave (0500-0240), MDS/MICROWAVE EQUIPMENT & SUPPLIES—C-228

Fiber Optic Cable (0310-0160), CABLE EQUIPMENT & SUPPLIES—C-213

Fiber Optic Equipment (0370-0240), CABLE EQUIPMENT & SUPPLIES—C-223

Fiber Optic Equipment, Transmission Links (0370-0300), CABLE EQUIPMENT & SUPPLIES—C-223

Fiber Optic Fotors (0210-0660), BROADCAST EQUIPMENT—C-205

Fiber Optic Transmission Systems (0370-0280), CABLE EQUIPMENT & SUPPLIES—C-223

Fiberoptic STLs (0750-0540), STUDIO EQUIPMENT & SUPPLIES—C-288

Field (0770-0640), STUDIO EQUIPMENT & SUPPLIES—C-294

Field Cameras (0770-0620), STUDIO EQUIPMENT & SUPPLIES—C-294

Field Intensity Meters, AM, RF Test Equipment (0800-2220), TEST & MEASUREMENT EQUIPMENT & SUPPLIES—C-315

Field Intensity Meters, Cable Test Equipment (0800-0480), TEST & MEASUREMENT EQUIPMENT & SUPPLIES—C-311

Field Intensity Meters, FM, RF Test Equipment (0800-2320), TEST & MEASUREMENT EQUIPMENT & SUPPLIES—C-315

Field Intensity Meters, TV, RF Test Equipment (0800-2440), TEST & MEASUREMENT EQUIPMENT & SUPPLIES—C-315

Field Strength Meters (0800-1020), TEST & MEASUREMENT EQUIPMENT & SUPPLIES—C-312

Field Strength Meters, AM/FM (0800-1040), TEST & MEASUREMENT EQUIPMENT & SUPPLIES—C-312

Field Strength Meters, TV (0800-1060), TEST & MEASUREMENT EQUIPMENT & SUPPLIES—C-312

Field Synchronizers, Digital Processing Equipment (0770-2520), STUDIO EQUIPMENT & SUPPLIES—C-297

Field Video Setup Module (0770-3120), STUDIO EQUIPMENT & SUPPLIES—C-299

Filament Transformers (0210-1620), BROADCAST EQUIPMENT—C-207

Fill Lighting Accessories (0740-0340), STUDIO EQUIPMENT & SUPPLIES—C-285

Film (0730-0500), STUDIO EQUIPMENT & SUPPLIES—C-282

Film Buyer Services (0600-0804), SERVICES—C-239

Film Chain Cameras (0770-0660), STUDIO EQUIPMENT & SUPPLIES—C-294

Film Chain Controls, Projector, Automation Controls & Systems (0730-0040), STUDIO EQUIPMENT & SUPPLIES—C-281

Film Chain Projectors (0730-0940), STUDIO EQUIPMENT & SUPPLIES—C-283

Film Chains, Projectors & Multiplexers (0730-0580), STUDIO EQUIPMENT & SUPPLIES—C-283

Film Cleaning Equipment (0730-0583), STUDIO EQUIPMENT & SUPPLIES—C-283

Film Distributor (0600-0805), SERVICES—C-240

Film Equipment (0730-0001), STUDIO EQUIPMENT & SUPPLIES—C-281

Film Equipment Carrying Systems (0730-0100), STUDIO EQUIPMENT & SUPPLIES—C-281

Film Equipment Cranes (0730-0120), STUDIO EQUIPMENT & SUPPLIES—C-282

Film Equipment, Airborne Mounting/Stabilizing (0730-0080), STUDIO EQUIPMENT & SUPPLIES—C-281

Film Equipment, Dollies & Tripods (0730-0140), STUDIO EQUIPMENT & SUPPLIES—C-282

Film Equipment, ENG Braces (0730-0160), STUDIO EQUIPMENT & SUPPLIES—C-282

Film Equipment, Heads (0730-0180), STUDIO EQUIPMENT & SUPPLIES—C-282

Film Equipment, Helicopter Rigs (0730-0200), STUDIO EQUIPMENT & SUPPLIES—C-282

Film Equipment, Lens Stabilizing Systems (0730-0220), STUDIO EQUIPMENT & SUPPLIES—C-282

Film Equipment, Pan & Tilt Heads (0730-0240), STUDIO EQUIPMENT & SUPPLIES—C-282

Film Equipment, Pan & Tilt Heads, Remote Systems (0730-0260), STUDIO EQUIPMENT & SUPPLIES—C-282

Film Equipment, Pedestals (0730-0280), STUDIO EQUIPMENT & SUPPLIES—C-282

Film Equipment, Remote Controls (0730-0300), STUDIO EQUIPMENT & SUPPLIES—C-282

Film Equipment, Stabilized Carrying Systems (0730-0320), STUDIO EQUIPMENT & SUPPLIES—C-282

Film Equipment, Test Charts (0730-0340), STUDIO EQUIPMENT & SUPPLIES—C-282

Film Equipment, Tripods (0730-0360), STUDIO EQUIPMENT & SUPPLIES—C-282

Film Exporter (0600-0806), SERVICES—C-240

Film Handler for Ad Agency, Stations, Sponsors, etc. (0600-0808), SERVICES—C-240

Film Importer (0600-0810), SERVICES—C-240

Film Inspection Equipment (0730-0587), STUDIO EQUIPMENT & SUPPLIES—C-283

Film Laboratories (0600-0820), SERVICES—C-241

Film Processor (0600-0812), SERVICES—C-240

Film Processors, Motion Picture (0730-0790), STUDIO EQUIPMENT & SUPPLIES—C-283

Film Producer (0600-0813), SERVICES—C-240

Film Programs on Order, Programming (0610-0220), SERVICES—C-260

Film Recorders, Tape Recorders (0710-5580), STUDIO EQUIPMENT & SUPPLIES—C-280

Film Series (0600-0890), SERVICES—C-243

Film Service—picking up for ad agency, stations, sponsors, etc. (0600-0814), SERVICES—C-241

Film Services (0600-0802), SERVICES—C-239

Film Shipper for ad agency, stations, sponsors, etc. (0600-0816), SERVICES—C-241

Film Storage (0600-0818), SERVICES—C-241

Film Stripe Heads, Audio (0710-3420), STUDIO EQUIPMENT & SUPPLIES—C-276

Film Transports (Sprocketed Magnetic), Dubbers (0710-5410), STUDIO EQUIPMENT & SUPPLIES—C-279

Film Transports, Sprocketed, Telecine Equipment & Accessories (0770-6440), STUDIO EQUIPMENT & SUPPLIES—C-306

Film to Video Processor (0730-0590), STUDIO EQUIPMENT & SUPPLIES—C-283

Film to Video Transfer Equipment—Light Control (0730-0600), STUDIO EQUIPMENT & SUPPLIES—C-283

Film, 16mm (0730-0540), STUDIO EQUIPMENT & SUPPLIES—C-282

Film, 35mm (0730-0560), STUDIO EQUIPMENT & SUPPLIES—C-283

Film, 8mm (0730-0520), STUDIO EQUIPMENT & SUPPLIES—C-282

Film, Magnetic Sprocketed, Audio Tape Equipment & Accessories (0710-1460), STUDIO EQUIPMENT & SUPPLIES—C-271

Film-Tape Interlock (0730-1000), STUDIO EQUIPMENT & SUPPLIES—C-284

Film/Tape Series, TV, Programming (0610-0560), SERVICES—C-265

Film/Tape Spot Commericals, Programming (0610-0240), SERVICES—C-260

Filter Components, Cameras & Accessories (0770-0900), STUDIO EQUIPMENT & SUPPLIES—C-294

Filters, Antenna (0100-1060), ANTENNAS, TOWERS & EQUIPMENT—C-198

Filters, Lighting Accessories (0740-0360), STUDIO EQUIPMENT & SUPPLIES—C-285

Filters, Microwave (0500-0260), MDS/MICROWAVE EQUIPMENT & SUPPLIES—C-228

Filters, RF Power Equipment (0210-1000), BROADCAST EQUIPMENT—C-206

Filters, Security (0360-0080), CABLE EQUIPMENT & SUPPLIES—C-221

Filters, Video (0770-3140), STUDIO EQUIPMENT & SUPPLIES—C-299

Filters, Video Signal Processing Equipment (0770-7660), STUDIO EQUIPMENT & SUPPLIES—C-308

Filters-Band Pass (0210-0680), BROADCAST EQUIPMENT—C-205

Financial Analysis, Financial Services (0600-0857), SERVICES—C-242

Financial Consulting Services (0600-0860), SERVICES—C-242

Financial Projections (0600-0865), SERVICES—C-243

Financial Services (0600-0840), SERVICES—C-241

Financing, Debt & Equity, Financial Services (0600-0850), SERVICES—C-242

Fittings & Connectors (0370-0140), CABLE EQUIPMENT & SUPPLIES—C-222

Fittings & Connectors, Foam Dielectric (0370-0160), CABLE EQUIPMENT & SUPPLIES—C-223

Fittings & Connectors, Optical Fiber (0370-0180), CABLE EQUIPMENT & SUPPLIES—C-223

Fittings & Connectors, Solid Core (0370-0200), CABLE EQUIPMENT & SUPPLIES—C-223

Fixed Attenuators (0800-0100), TEST & MEASUREMENT EQUIPMENT & SUPPLIES—C-310

Fixed Lenses, Camera Lenses & Accessories (0770-1080), STUDIO EQUIPMENT & SUPPLIES—C-295

Fixtures, Controls, Lamps (0740-0020), STUDIO EQUIPMENT & SUPPLIES—C-284

Fixtures, Lamps-Control Board/Console (0740-0160), STUDIO EQUIPMENT & SUPPLIES—C-284

Fixtures, Lighting Accessories (0740-0380), STUDIO EQUIPMENT & SUPPLIES—C-286

Flashers (0100-1420), ANTENNAS, TOWERS & EQUIPMENT—C-199

Flashers, High Intensity (0100-1440), ANTENNAS, TOWERS & EQUIPMENT—C-199

Flexible/Mobile Holder (0710-3800), STUDIO EQUIPMENT & SUPPLIES—C-276

Flush-Mount Boxes, Underground (0340-0100), CABLE EQUIPMENT & SUPPLIES—C-220

Flush-Mount Service Cells, Apartment Installation Equipment (0320-0040), CABLE EQUIPMENT & SUPPLIES—C-214

Flutter & Wow Meters, Audio Test Equipment (0800-0340), TEST & MEASUREMENT EQUIPMENT & SUPPLIES—C-311

FM Amplifiers, Peak Limiting (0710-0220), STUDIO EQUIPMENT & SUPPLIES—C-268

FM Compressor/Limiters, Audio Processing Effects Equipment (0710-0940), STUDIO EQUIPMENT & SUPPLIES—C-270

FM Equipment, Maintenance (0600-1020), SERVICES—C-244

FM Exciter (0710-3080), STUDIO EQUIPMENT & SUPPLIES—C-275

FM exciters, RF Power Equipment (0210-1020), BROADCAST EQUIPMENT—C-206

FM Field Intensity Meters, RF Test Equipment (0800-2320), TEST & MEASUREMENT EQUIPMENT & SUPPLIES—C-315

FM Modulators (0710-4200), STUDIO EQUIPMENT & SUPPLIES—C-278

FM Monitors-Audio & RF (0710-4400), STUDIO EQUIPMENT & SUPPLIES—C-278

FM Processing Equipment (0100-1080), ANTENNAS, TOWERS & EQUIPMENT—C-198

FM Processors, FM Sub-Carrier Converters (0220-0160), BROADCAST EQUIPMENT—C-209

FM Processors-FM Sub-Carrier Converters (0210-0640), BROADCAST EQUIPMENT—C-205

FM Receivers (0210-1260), BROADCAST EQUIPMENT—C-207

FM Receiving Antennas (0100-0560), ANTENNAS, TOWERS & EQUIPMENT—C-195

FM SCA Equipment (0220-0260), BROADCAST EQUIPMENT—C-209

FM Stereo Exciters (0710-3100), STUDIO EQUIPMENT & SUPPLIES—C-275

FM Sub-Carrier Converters (0210-0640), BROADCAST EQUIPMENT—C-205

FM Transmitters (0220-0700), BROADCAST EQUIPMENT—C-210

FM Transmitters, 1,000 to 2,500 Watts (0220-0760), BROADCAST EQUIPMENT—C-210

FM Transmitters, 10,000 to 20,000 Watts (0220-0800), BROADCAST EQUIPMENT—C-210

FM Transmitters, 300 Watts & under (0220-0710), BROADCAST EQUIPMENT—C-210

FM Transmitters, 5,000 to 7,500 Watts (0220-0780), BROADCAST EQUIPMENT—C-210

FM Transmitters, 500 Watts & Over, Solid State (0220-0740), BROADCAST EQUIPMENT—C-210

FM Transmitters, 500 Watts & under (0220-0720), BROADCAST EQUIPMENT—C-210

FM Transmitters, Over 20,000 Watts (0220-0820), BROADCAST EQUIPMENT—C-210

FM Transmitting Antennas (0100-0790), ANTENNAS, TOWERS & EQUIPMENT—C-196

FM Tuners (0710-6020), STUDIO EQUIPMENT & SUPPLIES—C-280

FM, Subcarrier Generators (0710-3180), STUDIO EQUIPMENT & SUPPLIES—C-275

FM-AM Remote Control Systems (0710-5160), STUDIO EQUIPMENT & SUPPLIES—C-279

FM/AM Field Strength Meters (0800-1040), TEST & MEASUREMENT EQUIPMENT & SUPPLIES—C-312

FM/AM Transmitter Tubes (0760-1620), STUDIO EQUIPMENT & SUPPLIES—C-292

Foam Dielectric Connectors & Fittings (0370-0160), CABLE EQUIPMENT & SUPPLIES—C-223

Foam Insert Transportation Cases (0760-1440), STUDIO EQUIPMENT & SUPPLIES—C-291

Foreign Language Films, Programming (0610-0260), SERVICES—C-261

Foreign Language Programming (0610-0270), SERVICES—C-261

Forward Throw Motion Picture Projectors (0730-0880), STUDIO EQUIPMENT & SUPPLIES—C-283

Forward Throw TV, Projection (0770-4400), STUDIO EQUIPMENT & SUPPLIES—C-302

Fotors, Fiber Optic (0210-0660), BROADCAST EQUIPMENT—C-205

Fotors, Fiber Optic Equipment (0370-0260), CABLE EQUIPMENT & SUPPLIES—C-223

Frame Store Synchronizers (0770-3180), STUDIO EQUIPMENT & SUPPLIES—C-299

Frame Synchronizers, Digital Processing Equipment (0770-2540), STUDIO EQUIPMENT & SUPPLIES—C-297

Frame/Field Store, Digital (0770-3160), STUDIO EQUIPMENT & SUPPLIES—C-299

Frames & Racks (0760-0500), STUDIO EQUIPMENT & SUPPLIES—C-290

Framestores, Digital Processing Equipment (0770-2560), STUDIO EQUIPMENT & SUPPLIES—C-297

Franchising Services (0600-0880), SERVICES—C-243

Frequency Coordination Equipment (0500-0040), MDS/MICROWAVE EQUIPMENT & SUPPLIES—C-228

Frequency Counters (0800-1080), TEST & MEASUREMENT EQUIPMENT & SUPPLIES—C-312

Frequency Extenders, Low (0710-3660), STUDIO EQUIPMENT & SUPPLIES—C-276

Frequency Monitors, Controllers, RF Test Equipment (0800-2300), TEST & MEASUREMENT EQUIPMENT & SUPPLIES—C-315

Frequency Monitors-Audio & RF (0710-4380), STUDIO EQUIPMENT & SUPPLIES—C-278

Front Projection Screens (0760-1300), STUDIO EQUIPMENT & SUPPLIES—C-291

Function Generators (0800-1200), TEST & MEASUREMENT EQUIPMENT & SUPPLIES—C-313

Furniture & Cabinetry, 19" Equipment Racks, Studio (0760-0560), STUDIO EQUIPMENT & SUPPLIES—C-290

Furniture & Cabinetry, Consoles, Studio (0760-0540), STUDIO EQUIPMENT & SUPPLIES—C-290

Furniture & Cabinetry, Studio (0760-0520), STUDIO EQUIPMENT & SUPPLIES—C-290

Furniture & Cabinetry, Tape Storage Units, Studio (0760-0580), STUDIO EQUIPMENT & SUPPLIES—C-290

G

Gaskets (0210-0700), BROADCAST EQUIPMENT—C-205

Gaskets, RF (0210-0720), BROADCAST EQUIPMENT—C-205

Gaskets, Waveguide (0210-0740), BROADCAST EQUIPMENT—C-205

Gauges, Tension, VTRs & VCRs (0770-6860), STUDIO EQUIPMENT & SUPPLIES—C-307

Gels, Lighting Accessories (0740-0400), STUDIO EQUIPMENT & SUPPLIES—C-286

Generators (0710-3140), STUDIO EQUIPMENT & SUPPLIES—C-275

Generators — Character (see Generators) (0770-1890), STUDIO EQUIPMENT & SUPPLIES—C-296

Generators, /Receivers (0210-1280), BROADCAST EQUIPMENT—C-207

Generators, AF (0710-3160), STUDIO EQUIPMENT & SUPPLIES—C-275

Generators, Audio Signal (0800-0300), TEST & MEASUREMENT EQUIPMENT & SUPPLIES—C-310

Generators, Audio Sine (0800-1120), TEST & MEASUREMENT EQUIPMENT & SUPPLIES—C-313

Generators, Audio Sweep (0800-1140), TEST & MEASUREMENT EQUIPMENT & SUPPLIES—C-313

Generators, Background Color (0770-3220), STUDIO EQUIPMENT & SUPPLIES—C-299

Generators, Burst (0770-3240), STUDIO EQUIPMENT & SUPPLIES—C-299

Generators, Carrier (0100-0980), ANTENNAS, TOWERS & EQUIPMENT—C-197

Generators, Character (0720-0020), STUDIO EQUIPMENT & SUPPLIES—C-281

Generators, Color Pattern (0770-3280), STUDIO EQUIPMENT & SUPPLIES—C-299

Generators, Color Sync (0770-3300), STUDIO EQUIPMENT & SUPPLIES—C-299

Generators, Convergence (0770-3320), STUDIO EQUIPMENT & SUPPLIES—C-300

Generators, Cross Pulse (0800-1160), TEST & MEASUREMENT EQUIPMENT & SUPPLIES—C-313

Generators, Dot/Bar (0800-1180), TEST & MEASUREMENT EQUIPMENT & SUPPLIES—C-313

Generators, Edit Code (0760-0340), STUDIO EQUIPMENT & SUPPLIES—C-289

Generators, Electric Power (0760-0600), STUDIO EQUIPMENT & SUPPLIES—C-290

Generators, Function (0800-1200), TEST & MEASUREMENT EQUIPMENT & SUPPLIES—C-313

Generators, Marker (0800-1220), TEST & MEASUREMENT EQUIPMENT & SUPPLIES—C-313

Generators, Message (0720-0080), STUDIO EQUIPMENT & SUPPLIES—C-281

Generators, NTSC Signal Test (0800-1240), TEST & MEASUREMENT EQUIPMENT & SUPPLIES—C-313

Generators, Power, Power Supplies (0760-1060), STUDIO EQUIPMENT & SUPPLIES—C-291

Generators, Pulse (0800-1260), TEST & MEASUREMENT EQUIPMENT & SUPPLIES—C-313

Generators, Readers, Time Code, SMPTE, Post-Production Equipment (0770-4200), STUDIO EQUIPMENT & SUPPLIES—C-302

Generators, RF (0770-3340), STUDIO EQUIPMENT & SUPPLIES—C-300

Generators, RF Signal (0800-1280), TEST & MEASUREMENT EQUIPMENT & SUPPLIES—C-313

Generators, Safe Area (0770-5240), STUDIO EQUIPMENT & SUPPLIES—C-304

Generators, Signal, Video Test Equipment (0800-2680), TEST & MEASUREMENT EQUIPMENT & SUPPLIES—C-315

Generators, Special Effects (0770-3360), STUDIO EQUIPMENT & SUPPLIES—C-300

Generators, Square Wave (0800-1300), TEST & MEASUREMENT EQUIPMENT & SUPPLIES—C-313

Generators, Staircase (0800-1320), TEST & MEASUREMENT EQUIPMENT & SUPPLIES—C-313

Generators, Standalone EFX, Special Effects Equipment (0770-5680), STUDIO EQUIPMENT & SUPPLIES—C-305

Generators, Stereo (0770-3380), STUDIO EQUIPMENT & SUPPLIES—C-300

Generators, Subcarrier, FM (0710-3180), STUDIO EQUIPMENT & SUPPLIES—C-275

Generators, Sweep (0800-2520), TEST & MEASUREMENT EQUIPMENT & SUPPLIES—C-315

Generators, Sync, Black Burst, Video Signal Processing Equipment (0770-7480), STUDIO EQUIPMENT & SUPPLIES—C-308

Generators, Sync, Color Bar, Video Signal Processing Equipment (0770-7500), STUDIO EQUIPMENT & SUPPLIES—C-308

Generators, Sync, Countdown, Video Signal Processing Equipment (0770-7460), STUDIO EQUIPMENT & SUPPLIES—C-308

Generators, Sync, Multiburst, Video Signal Processing Equipment (0770-7520), STUDIO EQUIPMENT & SUPPLIES—C-308

Generators, Sync, Safe Title Area, Video Signal Processing Equipment (0770-7540), STUDIO EQUIPMENT & SUPPLIES—C-308

Generators, Sync, Source Identification, Video Signal Processing Equip (0770-7560), STUDIO EQUIPMENT & SUPPLIES—C-308

Generators, Sync, Staircase Ramp, Video Signal Processing Equipment (0770-7580), STUDIO EQUIPMENT & SUPPLIES—C-308

Generators, Sync, TV (0770-3400), STUDIO EQUIPMENT & SUPPLIES—C-300

Generators, Sync, Video Signal Processing Equipment (0770-7440), STUDIO EQUIPMENT & SUPPLIES—C-308

Generators, Sync, Video Slate Board, Video Processing Equipment (0770-7620), STUDIO EQUIPMENT & SUPPLIES—C-308

Generators, Synchronizing Systems (0770-3420), STUDIO EQUIPMENT & SUPPLIES—C-300

Generators, Test Signal, RF Test Equipment (0800-2420), TEST & MEASUREMENT EQUIPMENT & SUPPLIES—C-315

Generators, Time Code (0770-3440), STUDIO EQUIPMENT & SUPPLIES—C-300

Generators, Time Code, Vertical Interval (0770-3460), STUDIO EQUIPMENT & SUPPLIES—C-300

Generators, Tone (0770-3480), STUDIO EQUIPMENT & SUPPLIES—C-300

Generators, Tone, EBS (0770-3500), STUDIO EQUIPMENT & SUPPLIES—C-300

Generators, VITS (0800-1380), TEST & MEASUREMENT EQUIPMENT & SUPPLIES—C-313

Generators, VITS Inserter (0800-1400), TEST & MEASUREMENT EQUIPMENT & SUPPLIES—C-313

Generators, Video Sweep (0800-1360), TEST & MEASUREMENT EQUIPMENT & SUPPLIES—C-313

Generators-SCA (0210-0760), BROADCAST EQUIPMENT—C-205

Grade Level Housings (0340-0020), CABLE EQUIPMENT & SUPPLIES—C-219

Graphic Aids (0760-0620), STUDIO EQUIPMENT & SUPPLIES—C-290

Graphic Equalizers (0770-3520), STUDIO EQUIPMENT & SUPPLIES—C-300

Graphic Equalizers, Audio Processing Effects Equipment (0710-0960), STUDIO EQUIPMENT & SUPPLIES—C-270

Graphic System, Weather (0770-7900), STUDIO EQUIPMENT & SUPPLIES—C-309

Graphics & Art Equipment, Bit Pad Digitizers (0770-2920), STUDIO EQUIPMENT & SUPPLIES—C-298

Graphics & Art Equipment, Electronic (0770-2900), STUDIO EQUIPMENT & SUPPLIES—C-298

Graphics & Art Equipment, Electronic, "Draw on Screen" Systems (0770-3000), STUDIO EQUIPMENT & SUPPLIES—C-298

Graphics & Art Equipment, Electronic, Camera/VTR Digitizers (0770-2940), STUDIO EQUIPMENT & SUPPLIES—C-298

Graphics & Art Equipment, Electronic, Digital Art/Paint Systems (0770-2960), STUDIO EQUIPMENT & SUPPLIES—C-298

Graphics & Art Equipment, Electronic, Digital Still Stores (0770-2980), STUDIO EQUIPMENT & SUPPLIES—C-298

Graphics & Art Equipment, Electronic, Weather Symbol Inserters (0770-3020), STUDIO EQUIPMENT & SUPPLIES—C-299

Grid DIP Meters, Measuring/Monitoring Meters (0800-1800), TEST & MEASUREMENT EQUIPMENT & SUPPLIES—C-314

Grip Equipment (0740-0180), STUDIO EQUIPMENT & SUPPLIES—C-285

Grips, Drop (0330-0320), CABLE EQUIPMENT & SUPPLIES—C-217

Ground Resistance Testers, Cable Test Equipment (0800-0500), TEST & MEASUREMENT EQUIPMENT & SUPPLIES—C-311

Guy Grips, Cable Tools (0900-0120), TOOLS & EQUIPMENT—C-317

Guy Strain Insulators, Antenna Accessories (0100-0220), ANTENNAS, TOWERS & EQUIPMENT—C-194

Guyed Towers (0100-1460), ANTENNAS, TOWERS & EQUIPMENT—C-200

H

Hand Held Microphones (0710-3900), STUDIO EQUIPMENT & SUPPLIES—C-277

Handheld Cameras (0770-0680), STUDIO EQUIPMENT & SUPPLIES—C-294

Hangers, Studio, Lighting & Power Equipment & Supplies (0740-0040), STUDIO EQUIPMENT & SUPPLIES—C-284

Hard-Wire Intercom Systems (0770-3600), STUDIO EQUIPMENT & SUPPLIES—C-300

Hardware, Construction Equipment (0100-1480), ANTENNAS, TOWERS & EQUIPMENT—C-200

Hardware, Security (0360-0100), CABLE EQUIPMENT & SUPPLIES—C-221

Harmonic Distortion Analyzers (0800-1420), TEST & MEASUREMENT EQUIPMENT & SUPPLIES—C-313

Harmonic Distortion Meters, Audio Test Equipment (0800-0220), TEST & MEASUREMENT EQUIPMENT & SUPPLIES—C-310

Headend Buildings (0350-0100), CABLE EQUIPMENT & SUPPLIES—C-220

Headend Buildings & Equipment (0350-0001), CABLE EQUIPMENT & SUPPLIES—C-220

Headend Control Units (0350-0120), CABLE EQUIPMENT & SUPPLIES—C-220

Headend Equipment (0350-0080), CABLE EQUIPMENT & SUPPLIES—C-220

Headend Equipment-Turnkey Systems (0350-0140), CABLE EQUIPMENT & SUPPLIES—C-220

Headend Power Supplies (0350-0160), CABLE EQUIPMENT & SUPPLIES—C-220

Headend Power Supplies, Standby (0100-1360), ANTENNAS, TOWERS & EQUIPMENT—C-199

Headphones (0710-3200), STUDIO EQUIPMENT & SUPPLIES—C-275

Headphones, Announcers Earpiece (0710-3220), STUDIO EQUIPMENT & SUPPLIES—C-275

Headphones, Audio Monitor (0710-0700), STUDIO EQUIPMENT & SUPPLIES—C-269

Headphones, Mono (0710-3240), STUDIO EQUIPMENT & SUPPLIES—C-275

Headphones, Stereo (0710-3260), STUDIO EQUIPMENT & SUPPLIES—C-275

Headphones, With Announcers Mike (0710-3280), STUDIO EQUIPMENT & SUPPLIES—C-276

Heads Alignment Equipment, VTRS & VCRs (0770-6800), STUDIO EQUIPMENT & SUPPLIES—C-307

Heads, Alignment Equipment, Videotape Recorders (0770-4760), STUDIO EQUIPMENT & SUPPLIES—C-303

Heads, Audio & Accessories (0710-3300), STUDIO EQUIPMENT & SUPPLIES—C-276

Heads, Audio Playback (0710-3440), STUDIO EQUIPMENT & SUPPLIES—C-276

Heads, Audio Record (0710-3480), STUDIO EQUIPMENT & SUPPLIES—C-276

Heads, Audio Replacement (0710-3500), STUDIO EQUIPMENT & SUPPLIES—C-276

Heads, Audio, Alignment Gauges (0710-3320), STUDIO EQUIPMENT & SUPPLIES—C-276

Heads, Audio, Cleaners (0710-3360), STUDIO EQUIPMENT & SUPPLIES—C-276

Heads, Audio, Degaussers (0710-3380), STUDIO EQUIPMENT & SUPPLIES—C-276

Heads, Audio, Erase (0710-3400), STUDIO EQUIPMENT & SUPPLIES—C-276

Heads, Audio, Film Stripe (0710-3420), STUDIO EQUIPMENT & SUPPLIES—C-276

Heads, Audio, Rebuilt (0710-3460), STUDIO EQUIPMENT & SUPPLIES—C-276

Heads, Film Equipment (0730-0180), STUDIO EQUIPMENT & SUPPLIES—C-282

Heads, Rebuilt, Recorders, Videotape (0770-4780), STUDIO EQUIPMENT & SUPPLIES—C-303

Heads, Rebuilt, VTRs & VCRs (0770-6820), STUDIO EQUIPMENT & SUPPLIES—C-307

Heads, Replacement, Videotape Recorders (0770-4800), STUDIO EQUIPMENT & SUPPLIES—C-303

Heads, Replacement, VTRs & VCRs (0770-6840), STUDIO EQUIPMENT & SUPPLIES—C-307

Heads, Tape Recorder Parts & Accessories (0710-5740), STUDIO EQUIPMENT & SUPPLIES—C-280

Heads, Video (see VTRs, VCRs & Recorders) (0770-7065), STUDIO EQUIPMENT & SUPPLIES—C-308

Heads, Videotape Recorders (0770-4740), STUDIO EQUIPMENT & SUPPLIES—C-303

Heads, VTRs & VCRs (0770-6780), STUDIO EQUIPMENT & SUPPLIES—C-307

Heat Exchangers (0220-0200), BROADCAST EQUIPMENT—C-209

Heated Microwave Radomes (0500-0360), MDS/MICROWAVE EQUIPMENT & SUPPLIES—C-229

Heater Controls, Antenna Accessories (0100-0240), ANTENNAS, TOWERS & EQUIPMENT—C-194

Heaters for Vans (0750-0320), STUDIO EQUIPMENT & SUPPLIES—C-288

Heavy Duty Cable, AC/DC Power (0310-0180), CABLE EQUIPMENT & SUPPLIES—C-213

Helicopter Rigs, Carrying Systems, Camera Accessories (0770-1340), STUDIO EQUIPMENT & SUPPLIES—C-295

Helicopter Rigs, Film Equipment (0730-0200), STUDIO EQUIPMENT & SUPPLIES—C-282

Helicopters (0750-0340), STUDIO EQUIPMENT & SUPPLIES—C-288

Helicopters, ENG Systems (0750-0360), STUDIO EQUIPMENT & SUPPLIES—C-288

Helicopters, Stabilizers (0750-0380), STUDIO EQUIPMENT & SUPPLIES—C-288

High Intensity Flashers (0100-1440), ANTENNAS, TOWERS & EQUIPMENT—C-199

HMI Lights, Lighting & Power Equipment & Supplies (0740-0060), STUDIO EQUIPMENT & SUPPLIES—C-284

HMI, SI fixtures, Lighting Accessories (0740-0420), STUDIO EQUIPMENT & SUPPLIES—C-286

Housings, Grade Level (0340-0020), CABLE EQUIPMENT & SUPPLIES—C-219

Housings, Pedestal (0340-0060), CABLE EQUIPMENT & SUPPLIES—C-219

I

IC Testers, Measuring/Monitoring Meters (0800-1820), TEST & MEASUREMENT EQUIPMENT & SUPPLIES—C-314

Ice Warning Systems, Antenna Accessories (0100-0260), ANTENNAS, TOWERS & EQUIPMENT—C-194

Identification & Drop Security Equipment (0360-0060), CABLE EQUIPMENT & SUPPLIES—C-221

Identification Devices, Security Hardware (0360-0120), CABLE EQUIPMENT & SUPPLIES—C-221

Identification Systems, Video (0770-3540), STUDIO EQUIPMENT & SUPPLIES—C-300

IM Meters, Audio Test Equipment (0800-0240), TEST & MEASUREMENT EQUIPMENT & SUPPLIES—C-310

Image Enhancers, Digital Processing Equipment (0770-2580), STUDIO EQUIPMENT & SUPPLIES—C-297

Image Processors — Video (see Digital Processing Equipment) (0770-7067), STUDIO EQUIPMENT & SUPPLIES—C-308

Image Processors, Digital Processing Equipment (0770-2600), STUDIO EQUIPMENT & SUPPLIES—C-297

Image Repositioners (see Video Signal Processing Equipment) (0770-3550), STUDIO EQUIPMENT & SUPPLIES—C-300

Image Repositioners, Video Signal Processing Equipment (0770-7400), STUDIO EQUIPMENT & SUPPLIES—C-308

Image Synthesis (0770-3560), STUDIO EQUIPMENT & SUPPLIES—C-300

Impedance Bridges, RF Test Equipment (0800-2340), TEST & MEASUREMENT EQUIPMENT & SUPPLIES—C-315

Impedance Matching Attenuators (0800-0120), TEST & MEASUREMENT EQUIPMENT & SUPPLIES—C-310

Importer of TV Film Series (0600-0890), SERVICES—C-243

Importer, Film (0600-0810), SERVICES—C-240

In-System Converters & Sub-VHF Equipment (0330-0580), CABLE EQUIPMENT & SUPPLIES—C-219

Indicator Panels, Light (0100-1560), ANTENNAS, TOWERS & EQUIPMENT—C-200

Indicators, Audio Level (0710-0580), STUDIO EQUIPMENT & SUPPLIES—C-269

Indicators, Audio Level, LED (0710-0600), STUDIO EQUIPMENT & SUPPLIES—C-269

Indicators, Audio Level, PPM (0710-0620), STUDIO EQUIPMENT & SUPPLIES—C-269

Indicators, Audio Level, Video Monitor Display (0710-0640), STUDIO EQUIPMENT & SUPPLIES—C-269

Indicators, Audio Level, VU (0710-0660), STUDIO EQUIPMENT & SUPPLIES—C-269

Industrial & Educational Films (Lease or Loan) (0610-0280), SERVICES—C-261

Information/Database Management Services (0600-0620), SERVICES—C-237

Inserter Generators, VITS (0800-1400), TEST & MEASUREMENT EQUIPMENT & SUPPLIES—C-313

Inserter/Reader VIT (0800-1440), TEST & MEASUREMENT EQUIPMENT & SUPPLIES—C-313

Inserters, Weather Symbol, Electronic Art & Graphics Equipment (0770-3020), STUDIO EQUIPMENT & SUPPLIES—C-299

Insertion Equipment, Ad (0770-0020), STUDIO EQUIPMENT & SUPPLIES—C-292

Insertion Equipment, Ad, Cartridge (0770-0040), STUDIO EQUIPMENT & SUPPLIES—C-292

Insertion Equipment, Ad, Tone Sensors (0770-0060), STUDIO EQUIPMENT & SUPPLIES—C-292

Inspection Equipment, Film (0730-0587), STUDIO EQUIPMENT & SUPPLIES—C-283

Installation Construction, Cable Services (0600-0440), SERVICES—C-234

Installation Equipment, Apartment (0320-0020), CABLE EQUIPMENT & SUPPLIES—C-213

Installation Equipment, Apartment, Flush-Mount Service Cells (0320-0040), CABLE EQUIPMENT & SUPPLIES—C-214

Installation Equipment, Apartment, Molding Duct (0320-0060), CABLE EQUIPMENT & SUPPLIES—C-214

Installation Equipment, Apartment, Multi-Tap Enclosures (0320-0080), CABLE EQUIPMENT & SUPPLIES—C-214

Installation Equipment, Apartment, Pre-Wire Boxes (0320-0100), CABLE EQUIPMENT & SUPPLIES—C-214

Installation Services, Antenna (0100-0270), ANTENNAS, TOWERS & EQUIPMENT—C-194

Installation Services, Turnkey (0600-2180), SERVICES—C-252

Installation Tools & Accessories, Cable (0900-0020), TOOLS & EQUIPMENT—C-317

Installation, Satellite Earth Station (0600-0560), SERVICES—C-234

Insulation Testers, Cable Test Equipment (0800-0520), TEST & MEASUREMENT EQUIPMENT & SUPPLIES—C-311

Insulators, Antenna Base (0100-0080), ANTENNAS, TOWERS & EQUIPMENT—C-193

Insurance Services (0600-0900), SERVICES—C-243

Intercity Microwave Equipment (0500-0280), MDS/MICROWAVE EQUIPMENT & SUPPLIES—C-229

Intercom Systems (0710-3520), STUDIO EQUIPMENT & SUPPLIES—C-276

Intercom Systems, Hard-Wire (0770-3600), STUDIO EQUIPMENT & SUPPLIES—C-300

Intercom Systems, Hardwired (0710-3540), STUDIO EQUIPMENT & SUPPLIES—C-276

Intercom Systems, RF (0710-3560), STUDIO EQUIPMENT & SUPPLIES—C-276

Intercom Systems, Wireless (0770-3620), STUDIO EQUIPMENT & SUPPLIES—C-300

Interconnects, Cable (0600-0060), SERVICES—C-230

Interface Equipment, Telco (0710-5960), STUDIO EQUIPMENT & SUPPLIES—C-280

Interface Machine Controls, Parallel, Technical Automation (0770-3720), STUDIO EQUIPMENT & SUPPLIES—C-300

Interface Machine Controls, Serial, Technical Automation (0770-3740), STUDIO EQUIPMENT & SUPPLIES—C-300

Interference Eliminators (0100-1100), ANTENNAS, TOWERS & EQUIPMENT—C-198

Interior Service Boxes, Transmission Line (0370-0580), CABLE EQUIPMENT & SUPPLIES—C-225

Intermod Distortion Analyzers (0800-1460), TEST & MEASUREMENT EQUIPMENT & SUPPLIES—C-313

Interval Timers, V & H (0800-1480), TEST & MEASUREMENT EQUIPMENT & SUPPLIES—C-313

Inverters, Power Supplies (0760-1040), STUDIO EQUIPMENT & SUPPLIES—C-291

Investment Banking Services (0600-0920), SERVICES—C-243

Isolation Amplifiers (0770-0120), STUDIO EQUIPMENT & SUPPLIES—C-292

Isolation Transformers (0100-1500), ANTENNAS, TOWERS & EQUIPMENT—C-200

J

Jack Panels (0760-0640), STUDIO EQUIPMENT & SUPPLIES—C-290

Jack Panels, Wired (0760-0660), STUDIO EQUIPMENT & SUPPLIES—C-290

K

Key Lighting Accessories (0740-0440), STUDIO EQUIPMENT & SUPPLIES—C-286

Keyboard Entry Teleprompters (0720-0160), STUDIO EQUIPMENT & SUPPLIES—C-281

Keyer Decoder, Chroma (0770-1900), STUDIO EQUIPMENT & SUPPLIES—C-296

Keyers (see Special Effects Equipment) (0770-3625), STUDIO EQUIPMENT & SUPPLIES—C-300

Keyers, Chroma (0770-1920), STUDIO EQUIPMENT & SUPPLIES—C-296

Keyers, Downstream, Special Effects Equipment (0770-5640), STUDIO EQUIPMENT & SUPPLIES—C-304

Keyers, Nonadditive, Special Effects Equipment (0770-5660), STUDIO EQUIPMENT & SUPPLIES—C-304

Keyers, Special Effects Equipment (0770-5620), STUDIO EQUIPMENT & SUPPLIES—C-304

Kinescope, Programming (0610-0300), SERVICES—C-261

Klystron Transmitter Tubes (0760-1640), STUDIO EQUIPMENT & SUPPLIES—C-292

Klystron Tubes, Electromagnetics (0760-0380), STUDIO EQUIPMENT & SUPPLIES—C-289

Knobs, Control (0760-0680), STUDIO EQUIPMENT & SUPPLIES—C-290

L

Laboratories, Film (0600-0820), SERVICES—C-241

Laboratory Facilities (0600-0930), SERVICES—C-243

Ladders (0760-0700), STUDIO EQUIPMENT & SUPPLIES—C-290

Ladders, Vans & Mobile Units (0750-0740), STUDIO EQUIPMENT & SUPPLIES—C-288

Lamps, Fixtures, Controls (0740-0020), STUDIO EQUIPMENT & SUPPLIES—C-284

Lamps, Fixtures-Control Board/Console (0740-0160), STUDIO EQUIPMENT & SUPPLIES—C-284

Lamps, Lighting Accessories (0740-0460), STUDIO EQUIPMENT & SUPPLIES—C-286

Lamps, Replacement (0100-1520), ANTENNAS, TOWERS & EQUIPMENT—C-200

Lapel Microphones (0710-3920), STUDIO EQUIPMENT & SUPPLIES—C-277

Large Screen TV Projectors (0730-0960), STUDIO EQUIPMENT & SUPPLIES—C-284

Large Studio Production Switchers (0770-4340), STUDIO EQUIPMENT & SUPPLIES—C-302

Lashing Wire (0760-0720), STUDIO EQUIPMENT & SUPPLIES—C-290

Lavalier Microphones (0710-3940), STUDIO EQUIPMENT & SUPPLIES—C-277

LED Audio Level Indicators (0710-0600), STUDIO EQUIPMENT & SUPPLIES—C-269

Lead-Acid Batteries (0750-0080), STUDIO EQUIPMENT & SUPPLIES—C-287

Lead-Acid Batteries, Power Supplies (0760-0940), STUDIO EQUIPMENT & SUPPLIES—C-291

Leader Tape, Audio Tape Equipment & Accessories (0710-1300), STUDIO EQUIPMENT & SUPPLIES—C-271

Leakage Detection Equipment, Cable Test Equipment, RF (0800-0560), TEST & MEASUREMENT EQUIPMENT & SUPPLIES—C-311

Lease Services, Properties (0600-1570), SERVICES—C-248

Legal Services (0600-0940), SERVICES—C-244

Lens Components, Cameras & Accessories (0770-0920), STUDIO EQUIPMENT & SUPPLIES—C-294

Lens Extenders, Cameras & Accessories (0770-0940), STUDIO EQUIPMENT & SUPPLIES—C-294

Lens Stabilizing Systems, Film Equipment (0730-0220), STUDIO EQUIPMENT & SUPPLIES—C-282

Lens Tubes, Camera Lenses & Accessories (0770-1120), STUDIO EQUIPMENT & SUPPLIES—C-295

Lenses & Accessories (see Cameras & Supplies) (0770-3630), STUDIO EQUIPMENT & SUPPLIES—C-300

Lenses & Accessories, Cameras (0770-1000), STUDIO EQUIPMENT & SUPPLIES—C-294

Lenses & Accessories, Digital Remote Control Systems (0770-1160), STUDIO EQUIPMENT & SUPPLIES—C-295

Lenses & Accessories, Pickup Tubes (0770-1110), STUDIO EQUIPMENT & SUPPLIES—C-295

Lenses & Accessories, Test Charts (0770-1180), STUDIO EQUIPMENT & SUPPLIES—C-295

Lenses, 16mm Motion Picture Cameras & Supplies (0730-0700), STUDIO EQUIPMENT & SUPPLIES—C-283

Lenses, 35mm Motion Picture Cameras & Supplies (0730-0740), STUDIO EQUIPMENT & SUPPLIES—C-283

Lenses, 8mm Motion Picture Cameras & Supplies (0730-0660), STUDIO EQUIPMENT & SUPPLIES—C-283

Lenses, Fixed, Camera Lenses & Accessories (0770-1080), STUDIO EQUIPMENT & SUPPLIES—C-295

Lenses, Motion Picture (see Motion Picture Cameras & Accessories) (0730-0610), STUDIO EQUIPMENT & SUPPLIES—C-283

Lenses, Projection, Camera Lenses & Accessories (0770-1100), STUDIO EQUIPMENT & SUPPLIES—C-295

Lenses, Zoom, Accessories (0770-1140), STUDIO EQUIPMENT & SUPPLIES—C-295

Level Control Sound Systems (0710-5320), STUDIO EQUIPMENT & SUPPLIES—C-279

Level Indicators, Audio (0710-0580), STUDIO EQUIPMENT & SUPPLIES—C-269

Level Indicators, Audio, LED (0710-0600), STUDIO EQUIPMENT & SUPPLIES—C-269

Level Indicators, Audio, PPM (0710-0620), STUDIO EQUIPMENT & SUPPLIES—C-269

Level Indicators, Audio, Video Monitor Display (0710-0640), STUDIO EQUIPMENT & SUPPLIES—C-269

Level Indicators, Audio, VU (0710-0660), STUDIO EQUIPMENT & SUPPLIES—C-269

Library, Music Services (0600-1200), SERVICES—C-246

Licensing Services (0600-0960), SERVICES—C-244

Lift Buckets, Aerial (0750-0020), STUDIO EQUIPMENT & SUPPLIES—C-286

Lifts, Platforms & Bucket Lifts (0750-0260), STUDIO EQUIPMENT & SUPPLIES—C-287

Light Control, Auto, Telecine Equipment & Accessories (0770-6340), STUDIO EQUIPMENT & SUPPLIES—C-306

Light Failure Alarms (0100-1530), ANTENNAS, TOWERS & EQUIPMENT—C-200

Light Indicator Panels (0100-1560), ANTENNAS, TOWERS & EQUIPMENT—C-200

Lighting (0100-1580), ANTENNAS, TOWERS & EQUIPMENT—C-200

Lighting & Power Equipment & Supplies (0740-0001), STUDIO EQUIPMENT & SUPPLIES—C-284

Lighting & Power Equipment & Supplies, Hangers, Studio (0740-0040), STUDIO EQUIPMENT & SUPPLIES—C-284

Lighting & Power Equipment & Supplies, Lights, HMI (0740-0060), STUDIO EQUIPMENT & SUPPLIES—C-284

Lighting & Power Equipment & Supplies, Patch Panel (0740-0120), STUDIO EQUIPMENT & SUPPLIES—C-284

Lighting & Power Equipment & Supplies, Portable/ENG Lights (0740-0080), STUDIO EQUIPMENT & SUPPLIES—C-284

Lighting & Power Equipment & Supplies, Replacement (0740-0140), STUDIO EQUIPMENT & SUPPLIES—C-284

Lighting & Power Equipment & Supplies, Studio Lights (0740-0100), STUDIO EQUIPMENT & SUPPLIES—C-284

Lighting (see LIGHTING & POWER EQUIPMENT) (0770-3640), STUDIO EQUIPMENT & SUPPLIES—C-300

Lighting Accessories (0740-0200), STUDIO EQUIPMENT & SUPPLIES—C-285

Lighting Accessories, Connector Plugs (0740-0220), STUDIO EQUIPMENT & SUPPLIES—C-285

Lighting Accessories, Control Boards (0740-0240), STUDIO EQUIPMENT & SUPPLIES—C-285

Lighting Accessories, Cyc Lighting (0740-0260), STUDIO EQUIPMENT & SUPPLIES—C-285

Lighting Accessories, Diffusion, EFX Material (0740-0280), STUDIO EQUIPMENT & SUPPLIES—C-285

Lighting Accessories, Dimmer Packs (0740-0300), STUDIO EQUIPMENT & SUPPLIES—C-285

Lighting Accessories, Fader Controls (0740-0320), STUDIO EQUIPMENT & SUPPLIES—C-285

Lighting Accessories, Fill (0740-0340), STUDIO EQUIPMENT & SUPPLIES—C-285

Lighting Accessories, Filters (0740-0360), STUDIO EQUIPMENT & SUPPLIES—C-285

Lighting Accessories, Fixtures (0740-0380), STUDIO EQUIPMENT & SUPPLIES—C-286

Lighting Accessories, Gels (0740-0400), STUDIO EQUIPMENT & SUPPLIES—C-286

Lighting Accessories, HMI, SI fixtures (0740-0420), STUDIO EQUIPMENT & SUPPLIES—C-286

Lighting Accessories, Key (0740-0440), STUDIO EQUIPMENT & SUPPLIES—C-286

Lighting Accessories, Lamps (0740-0460), STUDIO EQUIPMENT & SUPPLIES—C-286

Lighting Accessories, Quartz Fixtures (0740-0500), STUDIO EQUIPMENT & SUPPLIES—C-286

Lighting Accessories, Stands, Rigging (0740-0520), STUDIO EQUIPMENT & SUPPLIES—C-286

Lighting Accessories, Transformers (0740-0540), STUDIO EQUIPMENT & SUPPLIES—C-286

Lighting Automation Controls & Systems (0760-0200), STUDIO EQUIPMENT & SUPPLIES—C-289

Lighting Control Boards (0740-0240), STUDIO EQUIPMENT & SUPPLIES—C-285

Lighting Kits, Switcher (0740-0640), STUDIO EQUIPMENT & SUPPLIES—C-286

Lighting Packs, Battery (0750-0220), STUDIO EQUIPMENT & SUPPLIES—C-287

Lightning Arrestors (0100-1120), ANTENNAS, TOWERS & EQUIPMENT—C-198

Lightning Protection Systems (0100-1140), ANTENNAS, TOWERS & EQUIPMENT—C-198

Lights, Flashers (0100-1420), ANTENNAS, TOWERS & EQUIPMENT—C-199

Lights, HMI, Lighting & Power Equipment & Supplies (0740-0060), STUDIO EQUIPMENT & SUPPLIES—C-284

Lights, Portable/ENG, Power Equipment & Supplies (0740-0080), STUDIO EQUIPMENT & SUPPLIES—C-284

Lights, Studio Warning (0740-0560), STUDIO EQUIPMENT & SUPPLIES—C-286

Lights, Studio, Power Equipment & Supplies (0740-0100), STUDIO EQUIPMENT & SUPPLIES—C-284

Lights, Tower (0100-1180), ANTENNAS, TOWERS & EQUIPMENT—C-198

Lights, Towers & Accessories (0100-1400), ANTENNAS, TOWERS & EQUIPMENT—C-199

Lightweight Cameras (13mm tubes) (0770-0700), STUDIO EQUIPMENT & SUPPLIES—C-294

Limiter/Compressors (0710-3580), STUDIO EQUIPMENT & SUPPLIES—C-276

Limiter/Compressors, FM, Audio Processing Effects Equipment (0710-0940), STUDIO EQUIPMENT & SUPPLIES—C-270

Limiter/Compressors, TV (0770-3660), STUDIO EQUIPMENT & SUPPLIES—C-300

Line Amplifiers (0710-0120), STUDIO EQUIPMENT & SUPPLIES—C-267

Line Drive Amplifiers (0210-0100), BROADCAST EQUIPMENT—C-203

Line Extender Amplifiers (0330-0360), CABLE EQUIPMENT & SUPPLIES—C-217

Line Extenders, Transmission Line Equipment (0370-0620), CABLE EQUIPMENT & SUPPLIES—C-225

Line Hardware (0100-1260), ANTENNAS, TOWERS & EQUIPMENT—C-199

Line Isolation Transformers, Video/Data (0210-1720), BROADCAST EQUIPMENT—C-208

Line Output Display, Video (0770-7080), STUDIO EQUIPMENT & SUPPLIES—C-308

Line Output Displays, Video Test Equipment (0800-2640), TEST & MEASUREMENT EQUIPMENT & SUPPLIES—C-315

Line Surge Protectors (0760-0740), STUDIO EQUIPMENT & SUPPLIES—C-290

Line Voltage Meter, Measuring/Monitoring Meters (0800-1860), TEST & MEASUREMENT EQUIPMENT & SUPPLIES—C-314

Load Resistors, Coaxial (0210-0780), BROADCAST EQUIPMENT—C-205

Loaders, Audio Tape Equipment & Accessories (0710-1320), STUDIO EQUIPMENT & SUPPLIES—C-271

Loaders, VTRs & VCRs (0770-6880), STUDIO EQUIPMENT & SUPPLIES—C-307

Loads, RF Power Equipment (0210-1040), BROADCAST EQUIPMENT—C-206

Local Video Switchers (0770-5880), STUDIO EQUIPMENT & SUPPLIES—C-305

Locators, Underground, Cable Test Equipment (0800-0590), TEST & MEASUREMENT EQUIPMENT & SUPPLIES—C-311

Locks, Security (0360-0160), CABLE EQUIPMENT & SUPPLIES—C-221

Log Printers, Logging, Monitoring Test Equipment (0800-1580), TEST & MEASUREMENT EQUIPMENT & SUPPLIES—C-313

Logging Automation Controls & Systems (0760-0220), STUDIO EQUIPMENT & SUPPLIES—C-289

Logging Equipment, Audio Tape Equipment & Accessories (0710-1340), STUDIO EQUIPMENT & SUPPLIES—C-271

Logging Recorders, Videotape (0770-4620), STUDIO EQUIPMENT & SUPPLIES—C-303

Logging Tape Recorders (0710-5600), STUDIO EQUIPMENT & SUPPLIES—C-280

Logging, Monitoring Test Equipment (0800-1520), TEST & MEASUREMENT EQUIPMENT & SUPPLIES—C-313

Logging, Monitoring Test Equipment, Chart Recorders (0800-1560), TEST & MEASUREMENT EQUIPMENT & SUPPLIES—C-313

Logging, Monitoring Test Equipment, Log Printers (0800-1580), TEST & MEASUREMENT EQUIPMENT & SUPPLIES—C-313

Logging, Monitoring Test Equipment, Radio Monitors (0800-1600), TEST & MEASUREMENT EQUIPMENT & SUPPLIES—C-313

Logging, Monitoring Test Equipment, Status, Alarm Indicators (0800-1620), TEST & MEASUREMENT EQUIPMENT & SUPPLIES—C-313

Logging, Monitoring Test Equipment, Tape-Based Loggers (0800-1640), TEST & MEASUREMENT EQUIPMENT & SUPPLIES—C-313

Logging, Monitoring Test Equipment, TV Monitors (0800-1660), TEST & MEASUREMENT EQUIPMENT & SUPPLIES—C-313

Logic Analyzers (0800-1500), TEST & MEASUREMENT EQUIPMENT & SUPPLIES—C-313

Loudspeakers (0760-0760), STUDIO EQUIPMENT & SUPPLIES—C-290

Loudspeakers, Control Room (0760-0780), STUDIO EQUIPMENT & SUPPLIES—C-290

Loudspeakers, Record Studio (0760-0800), STUDIO EQUIPMENT & SUPPLIES—C-290

Low Frequency Extenders (0710-3660), STUDIO EQUIPMENT & SUPPLIES—C-276

Low Noise Amplifiers, Satellite Earth Station (0110-0120), ANTENNAS, TOWERS & EQUIPMENT—C-201

Low Noise Satellite Earth Station Amplifiers (0110-0120), ANTENNAS, TOWERS & EQUIPMENT—C-201

LPTV Programming (0610-0310), SERVICES—C-261

M

MATV Distribution Equipment (0220-0440), BROADCAST EQUIPMENT—C-209

Machine Assignment Systems (0770-3680), STUDIO EQUIPMENT & SUPPLIES—C-300

Machine Controls, Parallel Interface, Technical Automation (0770-3720), STUDIO EQUIPMENT & SUPPLIES—C-300

Machine Controls, Serial Interface, Technical Automation (0770-3740), STUDIO EQUIPMENT & SUPPLIES—C-300

Machine Controls, VI Systems, Technical Automation (0770-3760), STUDIO EQUIPMENT & SUPPLIES—C-300

Machines, Cart, Record Only (0710-1840), STUDIO EQUIPMENT & SUPPLIES—C-272

Magnetic Film Transports, Dubbers (Sprocketed) (0710-5410), STUDIO EQUIPMENT & SUPPLIES—C-279

Magnetic Film, Sprocketed, Audio Tape Equipment & Accessories (0710-1460), STUDIO EQUIPMENT & SUPPLIES—C-271

Magnetic Tape Transports (0710-1480), STUDIO EQUIPMENT & SUPPLIES—C-271

Maintenance Services (0600-0980), SERVICES—C-244

Management Services (0600-1100), SERVICES—C-244

Management Services, Systems (0600-2040), SERVICES—C-251

Management Systems Consulting Services (0600-1120), SERVICES—C-245

Management/Operating Systems, Cable (0350-0040), CABLE EQUIPMENT & SUPPLIES—C-220

Manual Master Control Switchers (0770-3840), STUDIO EQUIPMENT & SUPPLIES—C-301

Mapping Services, Strand (0600-1880), SERVICES—C-250

Marine Radiofacsimile Chart Recorders, Weather Equipment (0770-7760), STUDIO EQUIPMENT & SUPPLIES—C-309

Marker Generators (0800-1220), TEST & MEASUREMENT EQUIPMENT & SUPPLIES—C-313

Market Research Services (0600-1140), SERVICES—C-245

Market Valuations, Financial Services (0600-0855), SERVICES—C-242

Marketing Services (0600-1160), SERVICES—C-246

Master Control Consoles (0770-2200), STUDIO EQUIPMENT & SUPPLIES—C-297

Master Control Switchers (0770-3780), STUDIO EQUIPMENT & SUPPLIES—C-300

Master Control Switchers, Automated (0770-3800), STUDIO EQUIPMENT & SUPPLIES—C-301

Master Control Switchers, Business Automation Interfaced (0770-3820), STUDIO EQUIPMENT & SUPPLIES—C-301

Master Control Switchers, Manual (0770-3840), STUDIO EQUIPMENT & SUPPLIES—C-301

Master Controls, Custom, Automation Controls & Systems (0770-0360), STUDIO EQUIPMENT & SUPPLIES—C-293

Master, Slave Clocks, (0800-0680), TEST & MEASUREMENT EQUIPMENT & SUPPLIES—C-311

Masts (0100-1600), ANTENNAS, TOWERS & EQUIPMENT—C-200

Masts, ENG, Antenna Accessories (0100-0280), ANTENNAS, TOWERS & EQUIPMENT—C-194

Matching Networks, Audio (0710-4620), STUDIO EQUIPMENT & SUPPLIES—C-278

Matching Networks, RF (0710-4680), STUDIO EQUIPMENT & SUPPLIES—C-278

Matching Transformers (0330-0380), CABLE EQUIPMENT & SUPPLIES—C-217

Materials, Props Set Design (0600-1780), SERVICES—C-249

MDS Communications Systems (0500-0010), MDS/MICROWAVE EQUIPMENT & SUPPLIES—C-228

MDS Equipment (0500-0060), MDS/MICROWAVE EQUIPMENT & SUPPLIES—C-228

MDS Systems (0500-0120), MDS/MICROWAVE EQUIPMENT & SUPPLIES—C-228

Measuring Sets, Delay (0800-0820), TEST & MEASUREMENT EQUIPMENT & SUPPLIES—C-312

Measuring/Monitoring Meters (0800-1700), TEST & MEASUREMENT EQUIPMENT & SUPPLIES—C-313

Measuring/Monitoring Meters, Antenna Base Meter (0800-1720), TEST & MEASUREMENT EQUIPMENT & SUPPLIES—C-314

Measuring/Monitoring Meters, Audio Modulation Meters (0800-1730), TEST & MEASUREMENT EQUIPMENT & SUPPLIES—C-314

Measuring/Monitoring Meters, Audio Voltmeters (0800-2020), TEST & MEASUREMENT EQUIPMENT & SUPPLIES—C-314

Measuring/Monitoring Meters, Coherent Detector (0800-1740), TEST & MEASUREMENT EQUIPMENT & SUPPLIES—C-314

Measuring/Monitoring Meters, Digital Multimeter (0800-1760), TEST & MEASUREMENT EQUIPMENT & SUPPLIES—C-314

Measuring/Monitoring Meters, Digital Panel Meters (0800-1780), TEST & MEASUREMENT EQUIPMENT & SUPPLIES—C-314

Measuring/Monitoring Meters, Grid DIP Meters (0800-1800), TEST & MEASUREMENT EQUIPMENT & SUPPLIES—C-314

Measuring/Monitoring Meters, IC Testers (0800-1820), TEST & MEASUREMENT EQUIPMENT & SUPPLIES—C-314

Measuring/Monitoring Meters, Line Voltage Meter (0800-1860), TEST & MEASUREMENT EQUIPMENT & SUPPLIES—C-314

Measuring/Monitoring Meters, Modular Test Sets (0800-1880), TEST & MEASUREMENT EQUIPMENT & SUPPLIES—C-314

Measuring/Monitoring Meters, Peak Program (0800-1900), TEST & MEASUREMENT EQUIPMENT & SUPPLIES—C-314

Measuring/Monitoring Meters, Semiconductor Testers (0800-1960), TEST & MEASUREMENT EQUIPMENT & SUPPLIES—C-314

Measuring/Monitoring Meters, TRF Meter (0800-1940), TEST & MEASUREMENT EQUIPMENT & SUPPLIES—C-314

Measuring/Monitoring Meters, Video Level Meters (0800-1980), TEST & MEASUREMENT EQUIPMENT & SUPPLIES—C-314

Measuring/Monitoring Meters, Video Modulation Meters (0800-1990), TEST & MEASUREMENT EQUIPMENT & SUPPLIES—C-314

Measuring/Monitoring Meters, Video Noise Meters (0800-2000), TEST & MEASUREMENT EQUIPMENT & SUPPLIES—C-314

Measuring/Monitoring Meters, VTVMs (0800-2040), TEST & MEASUREMENT EQUIPMENT & SUPPLIES—C-314

Measuring/Monitoring Meters, Vu Meters (0800-2060), TEST & MEASUREMENT EQUIPMENT & SUPPLIES—C-314

Mechanical Reverb, Audio Processing Effects Equipment (0710-0980), STUDIO EQUIPMENT & SUPPLIES—C-270

Media Brokerage Services (0600-0286), SERVICES—C-232

Merger/Acquisition Services (0600-1165), SERVICES—C-246

Message Generators (0720-0080), STUDIO EQUIPMENT & SUPPLIES—C-281

Messenger & Guying Wire (0100-1180), ANTENNAS, TOWERS & EQUIPMENT—C-198

Meter Boxes-Electrical Pull Boxes (0340-0040), CABLE EQUIPMENT & SUPPLIES—C-219

Meters (0710-3680), STUDIO EQUIPMENT & SUPPLIES—C-276

Meters (Power) (0500-0520), MDS/MICROWAVE EQUIPMENT & SUPPLIES—C-229

Meters, AM Field Intensity (0800-2220), TEST & MEASUREMENT EQUIPMENT & SUPPLIES—C-315

Meters, Blanking, Video Test Equipment (0800-2580), TEST & MEASUREMENT EQUIPMENT & SUPPLIES—C-315

Meters, Burst Phase (0800-0360), TEST & MEASUREMENT EQUIPMENT & SUPPLIES—C-311

Meters, Burst Phase, Video Test Equipment (0800-2600), TEST & MEASUREMENT EQUIPMENT & SUPPLIES—C-315

Meters, Current, Antenna Accessories (0100-0140), ANTENNAS, TOWERS & EQUIPMENT—C-193

Meters, Diff. Phase/Gain, Video Test Equipment (0800-2620), TEST & MEASUREMENT EQUIPMENT & SUPPLIES—C-315

Meters, dB (0800-0800), TEST & MEASUREMENT EQUIPMENT & SUPPLIES—C-312

Meters, Field Intensity, Cable Test Equipment (0800-0480), TEST & MEASUREMENT EQUIPMENT & SUPPLIES—C-311

Meters, Field Intensity, FM, RF Test Equipment (0800-2320), TEST & MEASUREMENT EQUIPMENT & SUPPLIES—C-315

Meters, Field Strength (0800-1020), TEST & MEASUREMENT EQUIPMENT & SUPPLIES—C-312

Meters, Field Strength, AM/FM (0800-1040), TEST & MEASUREMENT EQUIPMENT & SUPPLIES—C-312

Meters, Field Strength, TV (0800-1060), TEST & MEASUREMENT EQUIPMENT & SUPPLIES—C-312

Meters, Flutter & Wow, Audio Test Equipment (0800-0340), TEST & MEASUREMENT EQUIPMENT & SUPPLIES—C-311

Meters, IM, Audio (0800-0240), TEST & MEASUREMENT EQUIPMENT & SUPPLIES—C-310

Meters, Measuring/Monitoring, Wattmeters (0800-2080), TEST & MEASUREMENT EQUIPMENT & SUPPLIES—C-314

Meters, Monitoring/Measuring (0800-1700), TEST & MEASUREMENT EQUIPMENT & SUPPLIES—C-313

Meters, Monitoring/Measuring, Antenna Base (0800-1720), TEST & MEASUREMENT EQUIPMENT & SUPPLIES—C-314

Meters, Monitoring/Measuring, Audio Modulation Meters (0800-1730), TEST & MEASUREMENT EQUIPMENT & SUPPLIES—C-314

Meters, Monitoring/Measuring, Audio Voltmeters (0800-2020), TEST & MEASUREMENT EQUIPMENT & SUPPLIES—C-314

Meters, Monitoring/Measuring, Coherent Detector (0800-1740), TEST & MEASUREMENT EQUIPMENT & SUPPLIES—C-314

Meters, Monitoring/Measuring, Digital Multimeter (0800-1760), TEST & MEASUREMENT EQUIPMENT & SUPPLIES—C-314

Meters, Monitoring/Measuring, Digital Panel Meters (0800-1780), TEST & MEASUREMENT EQUIPMENT & SUPPLIES—C-314

Meters, Monitoring/Measuring, Grid DIP Meters (0800-1800), TEST & MEASUREMENT EQUIPMENT & SUPPLIES—C-314

Meters, Monitoring/Measuring, Line Voltage Meter (0800-1860), TEST & MEASUREMENT EQUIPMENT & SUPPLIES—C-314

Meters, Monitoring/Measuring, Modular Test Sets (0800-1880), TEST & MEASUREMENT EQUIPMENT & SUPPLIES—C-314

Meters, Monitoring/Measuring, Peak Program (0800-1900), TEST & MEASUREMENT EQUIPMENT & SUPPLIES—C-314

Meters, Monitoring/Measuring, Semiconductor Testers (0800-1960), TEST & MEASUREMENT EQUIPMENT & SUPPLIES—C-314

Meters, Monitoring/Measuring, TRF Meter (0800-1940), TEST & MEASUREMENT EQUIPMENT & SUPPLIES—C-314

Meters, Monitoring/Measuring, Video Level Meters (0800-1980), TEST & MEASUREMENT EQUIPMENT & SUPPLIES—C-314

Meters, Monitoring/Measuring, Video Modulation Meters (0800-1990), TEST & MEASUREMENT EQUIPMENT & SUPPLIES—C-314

Meters, Monitoring/Measuring, Video Noise Meters (0800-2000), TEST & MEASUREMENT EQUIPMENT & SUPPLIES—C-314

Meters, Monitoring/Measuring, VTVMs (0800-2040), TEST & MEASUREMENT EQUIPMENT & SUPPLIES—C-314

Meters, Monitoring/Measuring, Vu Meters (0800-2060), TEST & MEASUREMENT EQUIPMENT & SUPPLIES—C-314

Meters, Multimeters (0800-2120), TEST & MEASUREMENT EQUIPMENT & SUPPLIES—C-314

Meters, Noise, Video Test Equipment (0800-2660), TEST & MEASUREMENT EQUIPMENT & SUPPLIES—C-315

Meters, Phase Angle (0800-2180), TEST & MEASUREMENT EQUIPMENT & SUPPLIES—C-314

Meters, Phase, RF Test Equipment (0800-2380), TEST & MEASUREMENT EQUIPMENT & SUPPLIES—C-315

Meters, Power & VSWR (0800-2780), TEST & MEASUREMENT EQUIPMENT & SUPPLIES—C-316

Meters, Power, Wattmeters, RF Test Equipment (0800-2400), TEST & MEASUREMENT EQUIPMENT & SUPPLIES—C-315

Meters, RF Test Equipment, AM Field Intensity Meters (0800-2220), TEST & MEASUREMENT EQUIPMENT & SUPPLIES—C-315

Meters, Signal Level, Cable Test Equipment (0800-0580), TEST & MEASUREMENT EQUIPMENT & SUPPLIES—C-311

Meters, Sound Level (0770-5460), STUDIO EQUIPMENT & SUPPLIES—C-304

Meters, TV Field Intensity, RF Test Equipment (0800-2440), TEST & MEASUREMENT EQUIPMENT & SUPPLIES—C-315

Meters, Voltmeters (0800-2760), TEST & MEASUREMENT EQUIPMENT & SUPPLIES—C-316

Meters, VSWR & Power (0800-2780), TEST & MEASUREMENT EQUIPMENT & SUPPLIES—C-316

MF Receiving Antennas (0100-0580), ANTENNAS, TOWERS & EQUIPMENT—C-195

Mic Mixers (1 output) (0710-2360), STUDIO EQUIPMENT & SUPPLIES—C-273

Microphone Cable (0310-0200), CABLE EQUIPMENT & SUPPLIES—C-213

Microphone Cable Reels (0710-3760), STUDIO EQUIPMENT & SUPPLIES—C-276

Microphone Dollies (0710-3780), STUDIO EQUIPMENT & SUPPLIES—C-276

Microphone Flexible/Mobile Holder (0710-3800), STUDIO EQUIPMENT & SUPPLIES—C-276

Microphone Preamps (0710-0300), STUDIO EQUIPMENT & SUPPLIES—C-268

Microphones (0710-3820), STUDIO EQUIPMENT & SUPPLIES—C-277

Microphones & Accessories (0710-3700), STUDIO EQUIPMENT & SUPPLIES—C-276

Microphones Stands & Booms (0710-3720), STUDIO EQUIPMENT & SUPPLIES—C-276

Microphones, Cable (0710-3740), STUDIO EQUIPMENT & SUPPLIES—C-276

Microphones, Condenser (0710-3840), STUDIO EQUIPMENT & SUPPLIES—C-277

Microphones, Dynamic (0710-3860), STUDIO EQUIPMENT & SUPPLIES—C-277

Microphones, Electret/Condenser (0710-3880), STUDIO EQUIPMENT & SUPPLIES—C-277

Microphones, Hand Held (0710-3900), STUDIO EQUIPMENT & SUPPLIES—C-277

Microphones, Lapel (0710-3920), STUDIO EQUIPMENT & SUPPLIES—C-277

Microphones, Lavalier (0710-3940), STUDIO EQUIPMENT & SUPPLIES—C-277

Microphones, Mixers (0710-4100), STUDIO EQUIPMENT & SUPPLIES—C-277

Microphones, Modular Capsule (0710-3960), STUDIO EQUIPMENT & SUPPLIES—C-277

Microphones, Parabolic (0710-3980), STUDIO EQUIPMENT & SUPPLIES—C-277

Microphones, PZM (0710-4000), STUDIO EQUIPMENT & SUPPLIES—C-277

Microphones, RF (0710-4040), STUDIO EQUIPMENT & SUPPLIES—C-277

Microphones, Ribbon (0710-4020), STUDIO EQUIPMENT & SUPPLIES—C-277

Microphones, Shotgun (0710-4060), STUDIO EQUIPMENT & SUPPLIES—C-277

Microphones, Splitters (0710-4120), STUDIO EQUIPMENT & SUPPLIES—C-277

Microphones, Wireless (0710-4080), STUDIO EQUIPMENT & SUPPLIES—C-277

Microprocessor CCU Components, Stand Alone, Cameras & Accessories (0770-0980), STUDIO EQUIPMENT & SUPPLIES—C-294

Microprocessor-Controlled Production Switchers, Automated (0770-4300), STUDIO EQUIPMENT & SUPPLIES—C-302

Microwave Antenna Alignment Systems (0100-0060), ANTENNAS, TOWERS & EQUIPMENT—C-193

Microwave Antennas (0500-0180), MDS/MICROWAVE EQUIPMENT & SUPPLIES—C-228

Microwave Attenuators (0800-0140), TEST & MEASUREMENT EQUIPMENT & SUPPLIES—C-310

Microwave Communications Systems (0210-0400), BROADCAST EQUIPMENT—C-204

Microwave Detectors (0800-0900), TEST & MEASUREMENT EQUIPMENT & SUPPLIES—C-312

Microwave Downconverters (0500-0220), MDS/MICROWAVE EQUIPMENT & SUPPLIES—C-228

Microwave Equipment (0500-0140), MDS/MICROWAVE EQUIPMENT & SUPPLIES—C-228

Microwave Equipment, Airborne (0500-0160), MDS/MICROWAVE EQUIPMENT & SUPPLIES—C-228

Microwave Equipment, Intercity (0500-0280), MDS/MICROWAVE EQUIPMENT & SUPPLIES—C-229

Microwave Equipment, Maintenance (0600-1040), SERVICES—C-244

Microwave Equipment, Portable ENG (0500-0300), MDS/MICROWAVE EQUIPMENT & SUPPLIES—C-229

Microwave Feed Systems (0500-0240), MDS/MICROWAVE EQUIPMENT & SUPPLIES—C-228

Microwave Filters (0500-0260), MDS/MICROWAVE EQUIPMENT & SUPPLIES—C-228

Microwave Portable Transmitting Antennas (0100-0820], ANTENNAS, TOWERS & EQUIPMENT—C-197

Microwave Preamplifiers (0500-0320), MDS/MICROWAVE EQUIPMENT & SUPPLIES—C-229

Microwave Radomes (0500-0340), MDS/MICROWAVE EQUIPMENT & SUPPLIES—C-229

Microwave Radomes, Heated (0500-0360), MDS/MICROWAVE EQUIPMENT & SUPPLIES—C-229

Microwave Radomes, Unheated (0500-0380), MDS/MICROWAVE EQUIPMENT & SUPPLIES—C-229

Microwave Receivers (0500-0400), MDS/MICROWAVE EQUIPMENT & SUPPLIES—C-229

Microwave Receivers, Central (0500-0200), MDS/MICROWAVE EQUIPMENT & SUPPLIES—C-228

Microwave Receiving Antennas (0100-0600), ANTENNAS, TOWERS & EQUIPMENT—C-195

Microwave STLs (0750-0560), STUDIO EQUIPMENT & SUPPLIES—C-288

Microwave Subcarrier Equipment (0500-0480), MDS/MICROWAVE EQUIPMENT & SUPPLIES—C-229

Microwave Test Equipment (0800-2090), TEST & MEASUREMENT EQUIPMENT & SUPPLIES—C-314

Microwave Test Equipment (see TEST & MEASUREMENT EQUIPMENT) (0500-0490), MDS/MICROWAVE EQUIPMENT & SUPPLIES—C 229

Microwave Towers (0500-0420), MDS/MICROWAVE EQUIPMENT & SUPPLIES—C-229

Microwave Transceivers (0500-0440), MDS/MICROWAVE EQUIPMENT & SUPPLIES—C-229

Microwave Transmitters (0500-0460), MDS/MICROWAVE EQUIPMENT & SUPPLIES—C-229

Microwave Transmitting Antennas (0100-0800), ANTENNAS, TOWERS & EQUIPMENT—C-196

Mike (Announcers) With Headphones (0710-3280), STUDIO EQUIPMENT & SUPPLIES—C-276

Mike Amplifiers (0710-0160), STUDIO EQUIPMENT & SUPPLIES—C-268

Minority Programming (0610-0320), SERVICES—C-262

Mixer Amplifiers (0710-0180), STUDIO EQUIPMENT & SUPPLIES—C-268

Mixers, Mic (1 output) (0710-2360), STUDIO EQUIPMENT & SUPPLIES—C-273

Mixers, Microphones & Accessories (0710-4100), STUDIO EQUIPMENT & SUPPLIES—C-277

Mixing & Splitting Networks (0100-1340), ANTENNAS, TOWERS & EQUIPMENT—C-199

Mixing Networks (0710-4640), STUDIO EQUIPMENT & SUPPLIES—C-278

Mobile Equipment & Supplies (0750-0001), STUDIO EQUIPMENT & SUPPLIES—C-286

Mobile Studios & Consoles (0750-0300), STUDIO EQUIPMENT & SUPPLIES—C-288

Mobile Units (0750-0400), STUDIO EQUIPMENT & SUPPLIES—C-288

Mobile Units & Vans (0750-0700), STUDIO EQUIPMENT & SUPPLIES—C-288

Mobile Units & Vans, Vans With Ladders (0750-0740), STUDIO EQUIPMENT & SUPPLIES—C-288

Mobile Units & Vans, Video Production (0750-0760), STUDIO EQUIPMENT & SUPPLIES—C-289

Mobile Vehicle Construction Services (0600-1180), SERVICES—C-246

Mobile/Flexible Microphone Holder (0710-3800), STUDIO EQUIPMENT & SUPPLIES—C-276

Mobile/Studio, Compact Production Switchers (0770-4320), STUDIO EQUIPMENT & SUPPLIES—C-302

Moble Units & Vans, Eng/Reng Remote (0750-0720), STUDIO EQUIPMENT & SUPPLIES—C-288

Modems (0400-0280), COMPUTER SYSTEMS & ACCESSORIES—C-226

Modems, Analog (0400-0300), COMPUTER SYSTEMS & ACCESSORIES—C-226

Modems, Digital (0400-0320), COMPUTER SYSTEMS & ACCESSORIES—C-226

Modular Amplifier Stations (0330-0400), CABLE EQUIPMENT & SUPPLIES—C-217

Modular Broadcast Mono Computer Systems (0400-0080), COMPUTER SYSTEMS & ACCESSORIES—C-226

Modular Computer Systems, Broadcast Stereo (0400-0120), COMPUTER SYSTEMS & ACCESSORIES—C-226

Modular News Studio Set Design Services (0600-1760), SERVICES—C-249

Modular Test Sets, Measuring/Monitoring Meters (0800-1880), TEST & MEASUREMENT EQUIPMENT & SUPPLIES—C-314

Modular, Capsule Microphones (0710-3960), STUDIO EQUIPMENT & SUPPLIES—C-277

Modulation Controllers (0710-4140), STUDIO EQUIPMENT & SUPPLIES—C-278

Modulation Controllers, Transmitter (0220-0500), BROADCAST EQUIPMENT—C-209

Modulation Density Processing Equipment (0710-4160), STUDIO EQUIPMENT & SUPPLIES—C-278

Modulation Meters, Audio, Measuring/Monitoring Meters (0800-1730), TEST & MEASUREMENT EQUIPMENT & SUPPLIES—C-314

Modulation Meters, Video, Measuring/Monitoring Meters (0800-1990), TEST & MEASUREMENT EQUIPMENT & SUPPLIES—C-314

Modulation Monitors, RF Test Equipment (0800-2360), TEST & MEASUREMENT EQUIPMENT & SUPPLIES—C-315

Modulation Monitors-Audio & RF (0710-4420), STUDIO EQUIPMENT & SUPPLIES—C-278

Modulation Transformers (0210-1640), BROADCAST EQUIPMENT—C-207

Modulators (0100-1200), ANTENNAS, TOWERS & EQUIPMENT—C-198

Modulators, FM (0710-4200), STUDIO EQUIPMENT & SUPPLIES—C-278

Modulators, RF Power Equipment (0210-1060), BROADCAST EQUIPMENT—C-206

Modulators, SCPC (0110-0255), ANTENNAS, TOWERS & EQUIPMENT—C-202

Modulators, Stereo Multiplex (0710-4220), STUDIO EQUIPMENT & SUPPLIES—C-278

Modulators, TV (0710-4240), STUDIO EQUIPMENT & SUPPLIES—C-278

Molding Duct, Apartment Installation Equipment (0320-0060), CABLE EQUIPMENT & SUPPLIES—C-214

Molding/Duct Systems-Underwater (0710-4260), STUDIO EQUIPMENT & SUPPLIES—C-278

Monaural Audio Consoles (0710-0480), STUDIO EQUIPMENT & SUPPLIES—C-269

Monaural Cartridge Systems (0710-2000), STUDIO EQUIPMENT & SUPPLIES—C-272

Monitor Display Audio Level Indicators, Video (0710-0640), STUDIO EQUIPMENT & SUPPLIES—C-269

Monitor Headphones, Audio (0710-0700), STUDIO EQUIPMENT & SUPPLIES—C-269

Monitor Speakers, Audio (0710-0720), STUDIO EQUIPMENT & SUPPLIES—C-269

Monitor Tubes, CRT (0760-1500), STUDIO EQUIPMENT & SUPPLIES—C-291

Monitor, Power Amplifiers (0710-0140), STUDIO EQUIPMENT & SUPPLIES—C-267

Monitor-Based Teleprompters (0720-0180), STUDIO EQUIPMENT & SUPPLIES—C-281

Monitoring Test Equipment, Log Printers (0800-1580), TEST & MEASUREMENT EQUIPMENT & SUPPLIES—C-313

Monitoring Test Equipment, Logging (0800-1520), TEST & MEASUREMENT EQUIPMENT & SUPPLIES—C-313

Monitoring Test Equipment, Logging, Chart Recorders (0800-1560), TEST & MEASUREMENT EQUIPMENT & SUPPLIES—C-313

Monitoring Test Equipment, Logging, Radio Monitors (0800-1600), TEST & MEASUREMENT EQUIPMENT & SUPPLIES—C-313

Monitoring Test Equipment, Logging, Status, Alarm Indicators (0800-1620), TEST & MEASUREMENT EQUIPMENT & SUPPLIES—C-313

Monitoring Test Equipment, Logging, TV Monitors (0800-1660), TEST & MEASUREMENT EQUIPMENT & SUPPLIES—C-313

Monitoring Test Equipment, Tape-Based Loggers (0800-1640), TEST & MEASUREMENT EQUIPMENT & SUPPLIES—C-313

Monitoring, Broadcast (0600-0270), SERVICES—C-232

Monitoring/Measuring Meters (0800-1700), TEST & MEASUREMENT EQUIPMENT & SUPPLIES—C-313

Monitoring/Measuring Meters, Antenna Base Meter (0800-1720), TEST & MEASUREMENT EQUIPMENT & SUPPLIES—C-314

Monitoring/Measuring Meters, Audio Modulation Meters (0800-1730), TEST & MEASUREMENT EQUIPMENT & SUPPLIES—C-314

Monitoring/Measuring Meters, Audio Voltmeters (0800-2020), TEST & MEASUREMENT EQUIPMENT & SUPPLIES—C-314

Monitoring/Measuring Meters, Coherent Detector (0800-1740), TEST & MEASUREMENT EQUIPMENT & SUPPLIES—C-314

Monitoring/Measuring Meters, Digital Multimeter (0800-1760), TEST & MEASUREMENT EQUIPMENT & SUPPLIES—C-314

Monitoring/Measuring Meters, Digital Panel Meters (0800-1780), TEST & MEASUREMENT EQUIPMENT & SUPPLIES—C-314

Monitoring/Measuring Meters, Grid DIP Meters (0800-1800), TEST & MEASUREMENT EQUIPMENT & SUPPLIES—C-314

Monitoring/Measuring Meters, IC Testers (0800-1820), TEST & MEASUREMENT EQUIPMENT & SUPPLIES—C-314

Monitoring/Measuring Meters, Line Voltage Meter (0800-1860), TEST & MEASUREMENT EQUIPMENT & SUPPLIES—C-314

Monitoring/Measuring Meters, Modular Test Sets (0800-1880), TEST & MEASUREMENT EQUIPMENT & SUPPLIES—C-314

Monitoring/Measuring Meters, Peak Program (0800-1900), TEST & MEASUREMENT EQUIPMENT & SUPPLIES—C-314

Monitoring/Measuring Meters, Semiconductor Testers (0800-1960), TEST & MEASUREMENT EQUIPMENT & SUPPLIES—C-314

Monitoring/Measuring Meters, TRF Meter (0800-1940), TEST & MEASUREMENT EQUIPMENT & SUPPLIES—C-314

Monitoring/Measuring Meters, Video Level Meters (0800-1980), TEST & MEASUREMENT EQUIPMENT & SUPPLIES—C-314

Monitoring/Measuring Meters, Video Modulation Meters (0800-1990), TEST & MEASUREMENT EQUIPMENT & SUPPLIES—C-314

Monitoring/Measuring Meters, Video Noise Meters (0800-2000), TEST & MEASUREMENT EQUIPMENT & SUPPLIES—C-314

Monitoring/Measuring Meters, VTVMs (0800-2040), TEST & MEASUREMENT EQUIPMENT & SUPPLIES—C-314

Monitoring/Measuring Meters, Vu Meters (0800-2060), TEST & MEASUREMENT EQUIPMENT & SUPPLIES—C-314

Monitors (0770-3880), STUDIO EQUIPMENT & SUPPLIES—C-301

Monitors, Antenna, RF Test Equipment (0800-2240), TEST & MEASUREMENT EQUIPMENT & SUPPLIES—C-315

Monitors, Audio (0710-0680), STUDIO EQUIPMENT & SUPPLIES—C-269

Monitors, B & W (0770-3900), STUDIO EQUIPMENT & SUPPLIES—C-301

Monitors, B & W, Rack (0770-3920), STUDIO EQUIPMENT & SUPPLIES—C-301

Monitors, B & W, Standalone (0770-3940), STUDIO EQUIPMENT & SUPPLIES—C-301

Monitors, Color (0770-3960), STUDIO EQUIPMENT & SUPPLIES—C-301

Monitors, Color, Rack (0770-3980), STUDIO EQUIPMENT & SUPPLIES—C-301

Monitors, Color, Standalone (0770-4000), STUDIO EQUIPMENT & SUPPLIES—C-301

Monitors, Modulation, RF Test Equipment (0800-2360), TEST & MEASUREMENT EQUIPMENT & SUPPLIES—C-315

Monitors, Pulse Cross (0770-4020), STUDIO EQUIPMENT & SUPPLIES—C-301

Monitors, Video Projector (0770-7240), STUDIO EQUIPMENT & SUPPLIES—C-308

Monitors, Waveform (0770-4060), STUDIO EQUIPMENT & SUPPLIES—C-301

Monitors, waveform, Video Test Equipment (0800-2740), TEST & MEASUREMENT EQUIPMENT & SUPPLIES—C-316

Monitors-Audio & RF (0710-4280), STUDIO EQUIPMENT & SUPPLIES—C-278

Monitors-Audio & RF, AM System (0710-4300), STUDIO EQUIPMENT & SUPPLIES—C-278

Monitors-Audio & RF, Antenna (0710-4320), STUDIO EQUIPMENT & SUPPLIES—C-278

Monitors-Audio & RF, Base Current/Ant Sampling (0710-4340), STUDIO EQUIPMENT & SUPPLIES—C-278

Monitors-Audio & RF, Directional (0710-4360), STUDIO EQUIPMENT & SUPPLIES—C-278

Monitors-Audio & RF, FM (0710-4400), STUDIO EQUIPMENT & SUPPLIES—C-278

Monitors-Audio & RF, Frequency (0710-4380), STUDIO EQUIPMENT & SUPPLIES—C-278

Monitors-Audio & RF, Modulation (0710-4420), STUDIO EQUIPMENT & SUPPLIES—C-278

Monitors-Audio & RF, Phase (0710-4440), STUDIO EQUIPMENT & SUPPLIES—C-278

Monitors-Audio & RF, Power (0710-4460), STUDIO EQUIPMENT & SUPPLIES—C-278

Monitors-Audio & RF, Program (0710-4480), STUDIO EQUIPMENT & SUPPLIES—C-278

Monitors-Audio & RF, RF Level (0710-4500), STUDIO EQUIPMENT & SUPPLIES—C-278

Monitors-Audio & RF, SCA (0710-4520), STUDIO EQUIPMENT & SUPPLIES—C-278

Monitors-Audio & RF, TV Aural (0710-4540), STUDIO EQUIPMENT & SUPPLIES—C-278

Monitors/Receivers (0770-4040), STUDIO EQUIPMENT & SUPPLIES—C-301

Mono Headphones (0710-3240), STUDIO EQUIPMENT & SUPPLIES—C-275

Mono Studio (3+ outputs)-mono (0710-2400), STUDIO EQUIPMENT & SUPPLIES—C-273

Mono, Cartridges (Tape) (0770-1840), STUDIO EQUIPMENT & SUPPLIES—C-296

Monochrome Portable Cameras (0770-0760), STUDIO EQUIPMENT & SUPPLIES—C-294

Monochrome Studio Cameras (0770-0860), STUDIO EQUIPMENT & SUPPLIES—C-294

Motion Controls, Audio Tape Equipment & Accessories (0710-1360), STUDIO EQUIPMENT & SUPPLIES—C-271

Motion Picture Camera Lenses, 8mm (0730-0660), STUDIO EQUIPMENT & SUPPLIES—C-283

Motion Picture Cameras & Supplies (0730-0620), STUDIO EQUIPMENT & SUPPLIES—C-283

Motion Picture Cameras & Supplies, 16mm, Lenses (0730-0700), STUDIO EQUIPMENT & SUPPLIES—C-283

Motion Picture Cameras & Supplies, Cans (0730-0760), STUDIO EQUIPMENT & SUPPLIES—C-283

Motion Picture Cameras & Supplies, Reels (0730-0780), STUDIO EQUIPMENT & SUPPLIES—C-283

Motion Picture Cameras, 35mm (0730-0720), STUDIO EQUIPMENT & SUPPLIES—C-283

Motion Picture Cameras, 35mm, Lenses (0730-0740), STUDIO EQUIPMENT & SUPPLIES—C-283

Motion Picture Cameras, 8mm (0730-0640), STUDIO EQUIPMENT & SUPPLIES—C-283

Motion Picture Cameras, 16mm (0730-0680), STUDIO EQUIPMENT & SUPPLIES—C-283

Motion Picture Features, Programming (0610-0340), SERVICES—C-262

Motion Picture Film Processors (0730-0790), STUDIO EQUIPMENT & SUPPLIES—C-283

Motion Picture Lenses (see Motion Picture Cameras & Accessories) (0730-0610), STUDIO EQUIPMENT & SUPPLIES—C-283

Motion Picture Projectors (0730-0800), STUDIO EQUIPMENT & SUPPLIES—C-283

Motion Picture Projectors, 35mm (0730-0860), STUDIO EQUIPMENT & SUPPLIES—C-283

Motion Picture Projectors, 8mm (0730-0820), STUDIO EQUIPMENT & SUPPLIES—C-283

Motion Picture Projectors, Forward Throw (0730-0880), STUDIO EQUIPMENT & SUPPLIES—C-283

Motion Picture Projectors, 16mm (0730-0840), STUDIO EQUIPMENT & SUPPLIES—C-283

Motion Picture Projectors, Rear Screen (0730-0900), STUDIO EQUIPMENT & SUPPLIES—C-283

Motion Picture Shorts, Programming (0610-0360), SERVICES—C-262

Motors, Tape Recorder Parts & Accessories (0710-5760), STUDIO EQUIPMENT & SUPPLIES—C-280

Motors, Videotape Recorders (0770-4820), STUDIO EQUIPMENT & SUPPLIES—C-303

Mounting Heads, Mounts, Carrying Systems, Camera Accessories (0770-1360), STUDIO EQUIPMENT & SUPPLIES—C-295

Mounting/Stabilizing Equipment, Airborne, Camera Accessories (0770-1220), STUDIO EQUIPMENT & SUPPLIES—C-295

Mounting/Stabilizing, Airborne, Film Equipment (0730-0080), STUDIO EQUIPMENT & SUPPLIES—C-281

Mounts, Camera Mounts & Accessories (0730-0060), STUDIO EQUIPMENT & SUPPLIES—C-281

Mounts, Carrying Systems & Accessories, Cameras (0770-1200), STUDIO EQUIPMENT & SUPPLIES—C-295

Mounts, Carrying Systems, Booms, Camera (0770-1240), STUDIO EQUIPMENT & SUPPLIES—C-295

Mounts, Carrying Systems, Camera Accessories, Cranes (0770-1280), STUDIO EQUIPMENT & SUPPLIES—C-295

Mounts, Carrying Systems, Dollies, Camera Accessories (0770-1300), STUDIO EQUIPMENT & SUPPLIES—C-295

Mounts, Carrying Systems, ENG Braces, Camera Accessories (0770-1320), STUDIO EQUIPMENT & SUPPLIES—C-295

Mounts, Carrying Systems, Mounting Heads, Camera Accessories (0770-1360), STUDIO EQUIPMENT & SUPPLIES—C-295

Mounts, Carrying Systems, Pan & Tilt Heads, Camera Accessories (0770-1380), STUDIO EQUIPMENT & SUPPLIES—C-295

Mounts, Carrying Systems, Pedestals, Camera Accessories (0770-1420), STUDIO EQUIPMENT & SUPPLIES—C-295

Mounts, Carrying Systems, Pods, Camera Accessories (0770-1440), STUDIO EQUIPMENT & SUPPLIES—C-295

Mounts, Carrying Systems, Remote Controls, Camera Accessories (0770-1480), STUDIO EQUIPMENT & SUPPLIES—C-295

Mounts, Carrying Systems, Stabilizing Pan & Tilt Heads, Camera Accesso (0770-1400), STUDIO EQUIPMENT & SUPPLIES—C-295

Mounts, Carrying Systems, Tripods, Camera Accessories (0770-1460), STUDIO EQUIPMENT & SUPPLIES—C-295

Multi-Phase/VIRS Inserters (0800-2140), TEST & MEASUREMENT EQUIPMENT & SUPPLIES—C-314

Multi-Track Reels, Tape Recorders & Accessories (0710-5920), STUDIO EQUIPMENT & SUPPLIES—C-280

Multi-Trap Enclosures, Apartment Installation Equipment (0320-0080), CABLE EQUIPMENT & SUPPLIES—C-214

Multibeam Antennas, Satellite Earth Station (0110-0140), ANTENNAS, TOWERS & EQUIPMENT—C-201

Multiburst Sync Generators, Video Signal Processing Equipment (0770-7520), STUDIO EQUIPMENT & SUPPLIES—C-308

Multicarrier Systems (0710-4560), STUDIO EQUIPMENT & SUPPLIES—C-278

Multideck Cart Players/Recorders (0710-2140), STUDIO EQUIPMENT & SUPPLIES—C-273

Multimeter, Digital (0800-1760), TEST & MEASUREMENT EQUIPMENT & SUPPLIES—C-314

Multimeters (0800-2120), TEST & MEASUREMENT EQUIPMENT & SUPPLIES—C-314

Multiple Access Controllers (0770-4080), STUDIO EQUIPMENT & SUPPLIES—C-301

Multiple Deck Cart Machines (0710-1800), STUDIO EQUIPMENT & SUPPLIES—C-272

Multiple Deck, Cassette Players/Recorders (0710-2280), STUDIO EQUIPMENT & SUPPLIES—C-273

Multiplex Communications Systems (0210-0420), BROADCAST EQUIPMENT—C-204

Multiplex, Stereo, Modulators (0710-4220), STUDIO EQUIPMENT & SUPPLIES—C-278

Multiplexer (0710-4580), STUDIO EQUIPMENT & SUPPLIES—C-278

Multiplexers (0210-0800), BROADCAST EQUIPMENT—C-205

Multiplexers & Projectors, Film Chains (0730-0580), STUDIO EQUIPMENT & SUPPLIES—C-283

Multiplexers, Optical, Telecine Equipment & Accessories (0770-6400), STUDIO EQUIPMENT & SUPPLIES—C-306

Multisource Editors, Post-Production Equipment (0770-4160), STUDIO EQUIPMENT & SUPPLIES—C-302

Multitap, Taps, Transmission Line (0370-0480), CABLE EQUIPMENT & SUPPLIES—C-224

Multitrack (0710-1540), STUDIO EQUIPMENT & SUPPLIES—C-271

Music Library Services (0600-1200), SERVICES—C-246

Music Synthesizers, Audio Processing Effects Equipment (0710-1000), STUDIO EQUIPMENT & SUPPLIES—C-270

Music, Programming (0610-0380), SERVICES—C-263

N

Needles, Turntables & Accessories (0710-6060), STUDIO EQUIPMENT & SUPPLIES—C-280

Networks (0710-4600), STUDIO EQUIPMENT & SUPPLIES—C-278

Networks, Audio Matching (0710-4620), STUDIO EQUIPMENT & SUPPLIES—C-278

Networks, Mixing (0710-4640), STUDIO EQUIPMENT & SUPPLIES—C-278

Networks, Phasing (0710-4660), STUDIO EQUIPMENT & SUPPLIES—C-278

Networks, RF Matching (0710-4680), STUDIO EQUIPMENT & SUPPLIES—C-278

News (0610-0040), SERVICES—C-255

News Footage, Programming (0610-0410), SERVICES—C-263

News Programming Equipment (0760-0140), STUDIO EQUIPMENT & SUPPLIES—C-289

Newsclipping, Electronic (0600-0680), SERVICES—C-237

Newspaper Brokerage Services (0600-0289), SERVICES—C-232

Newsreels, Programming (0610-0400), SERVICES—C-263

Newsroom Computer Systems (0400-0140), COMPUTER SYSTEMS & ACCESSORIES—C-226

Newsroom Computers (see COMPUTERS & ACCESSORIES) (0770-2150), STUDIO EQUIPMENT & SUPPLIES—C-296

Nicad Batteries (0750-0100), STUDIO EQUIPMENT & SUPPLIES—C-287

Nicad Batteries, Power Supplies (0760-0960), STUDIO EQUIPMENT & SUPPLIES—C-291

Noise Meters, Video Test Equipment (0800-2660), TEST & MEASUREMENT EQUIPMENT & SUPPLIES—C-315

Noise Meters, Video, Measuring/Monitoring Meters (0800-2000), TEST & MEASUREMENT EQUIPMENT & SUPPLIES—C-314

Noise Reducers, Digital Processing Equipment (0770-2620), STUDIO EQUIPMENT & SUPPLIES—C-297

Noise Reduction Equipment (0710-4700), STUDIO EQUIPMENT & SUPPLIES—C-278

Noise Reduction Systems (0710-4720), STUDIO EQUIPMENT & SUPPLIES—C-278

Noise Reduction Systems (see Digital Processing Equipment) (0770-4090), STUDIO EQUIPMENT & SUPPLIES—C-301

Noise Reduction, Audio Processing Effects Equipment (0710-1020), STUDIO EQUIPMENT & SUPPLIES—C-270

Non-Addressable Set-Top Converters (0330-0500), CABLE EQUIPMENT & SUPPLIES—C-218

Non-Duplication Switchers (0100-1220), ANTENNAS, TOWERS & EQUIPMENT—C-199

Nonadditive Keyers, Special Effects Equipment (0770-5660), STUDIO EQUIPMENT & SUPPLIES—C-304

NTSC Encoders, Video Signal Processing Equipment (0770-7420), STUDIO EQUIPMENT & SUPPLIES—C-308

NTSC Signal Test Generators (0800-1240), TEST & MEASUREMENT EQUIPMENT & SUPPLIES—C-313

O

Off-Premise Set-Top Converters (0330-0520), CABLE EQUIPMENT & SUPPLIES—C-218

One-Way Drop Equipment (0330-0280), CABLE EQUIPMENT & SUPPLIES—C-216

Open Reel Video Tape (0770-6240), STUDIO EQUIPMENT & SUPPLIES—C-306

Open Reels, Audio Tape Equipment & Accessories (0710-1380), STUDIO EQUIPMENT & SUPPLIES—C-271

Open-End film commercials (0610-0420), SERVICES—C-263

Open-Reel Tape Decks (see Audio Tape Equipment) (0710-4730), STUDIO EQUIPMENT & SUPPLIES—C-278

Operating/Management Systems, Cable (0350-0040), CABLE EQUIPMENT & SUPPLIES—C-220

Operations Analysis Services (0600-1250), SERVICES—C-246

Optical Demodulators (0770-2440), STUDIO EQUIPMENT & SUPPLIES—C-297

Optical Fiber Cable (0370-0320), CABLE EQUIPMENT & SUPPLIES—C-223

Optical Fiber Connectors & Fittings (0370-0180), CABLE EQUIPMENT & SUPPLIES—C-223

Optical Multiplexers, Telecine Equipment & Accessories (0770-6400), STUDIO EQUIPMENT & SUPPLIES—C-306

Oscillators, Tone (0710-4740), STUDIO EQUIPMENT & SUPPLIES—C-278

Oscilloscope Tubes, CRT (0760-1520), STUDIO EQUIPMENT & SUPPLIES—C-291

Oscilloscopes (0800-2160), TEST & MEASUREMENT EQUIPMENT & SUPPLIES—C-314

Output Controls, Transmitter (0220-0520), BROADCAST EQUIPMENT—C-210

Output Displays, Video Line (0800-2640), TEST & MEASUREMENT EQUIPMENT & SUPPLIES—C-315

P

Pack/Test Instruments, Batteries & Accessories (0750-0240), STUDIO EQUIPMENT & SUPPLIES—C-287

Packs/Eng, Batteries & Accessories (0750-0200), STUDIO EQUIPMENT & SUPPLIES—C-287

Packs/Lighting, Batteries & Accessories (0750-0220), STUDIO EQUIPMENT & SUPPLIES—C-287

Pan & Tilt Heads, Film Equipment (0730-0240), STUDIO EQUIPMENT & SUPPLIES—C-282

Pan & Tilt Heads, Mounts, Carrying Systems, Camera Accessories (0770-1380), STUDIO EQUIPMENT & SUPPLIES—C-295

Pan & Tilt Heads, Remote Systems, Film Equipment (0730-0260), STUDIO EQUIPMENT & SUPPLIES—C-282

Pan & Tilt Heads, Stabilizing, Mounts, Carrying Systems, Camera Access (0770-1400), STUDIO EQUIPMENT & SUPPLIES—C-295

Panel Meters, Digital, Measuring/Monitoring Meters (0800-1780), TEST & MEASUREMENT EQUIPMENT & SUPPLIES—C-314

Panels, Audio Patch (0710-0740), STUDIO EQUIPMENT & SUPPLIES—C-269

Panels, Jack (0760-0640), STUDIO EQUIPMENT & SUPPLIES—C-290

Panels, Jack, Wired (0760-0660), STUDIO EQUIPMENT & SUPPLIES—C-290

Parabolic Microphones (0710-3980), STUDIO EQUIPMENT & SUPPLIES—C-277

Parallel Interface Machine Controls, Technical Automation (0770-3720), STUDIO EQUIPMENT & SUPPLIES—C-300

Parametric Equalizers, Audio Processing Effects Equipment (0710-1040), STUDIO EQUIPMENT & SUPPLIES—C-270

Parental Control Devices (0360-0180), CABLE EQUIPMENT & SUPPLIES—C-221

Parts & Accessories, Tape Recorders (0710-5620), STUDIO EQUIPMENT & SUPPLIES—C-280

Passive Reflectors (0100-1240), ANTENNAS, TOWERS & EQUIPMENT—C-199

Patch Panel, Lighting & Power Equipment & Supplies (0740-0120), STUDIO EQUIPMENT & SUPPLIES—C-284

Patch Panels, Audio (0710-0740), STUDIO EQUIPMENT & SUPPLIES—C-269

Pattern Generators, Color (0770-3280), STUDIO EQUIPMENT & SUPPLIES—C-299

Pay Cable Systems, Security Equipment (0360-0200), CABLE EQUIPMENT & SUPPLIES—C-221

Pay Cable, Programming (0610-0440), SERVICES—C-263

Pay Programming, Stand-Alone (0610-0540), SERVICES—C-265

Pay TV Decoders (0310-0280), CABLE EQUIPMENT & SUPPLIES—C-213

Pay TV Encoders (0310-0300), CABLE EQUIPMENT & SUPPLIES—C-213

Pay TV Equipment (0310-0260), CABLE EQUIPMENT & SUPPLIES—C-213

Pay TV, Pay-Per-View Systems (0310-0320), CABLE EQUIPMENT & SUPPLIES—C-213

Pay-Per-View Systems (0310-0320), CABLE EQUIPMENT & SUPPLIES—C-213

Peak Limiting Amplifiers (RF) (0210-0140), BROADCAST EQUIPMENT—C-203

Peak Limiting, AM Amplifiers (0710-0200), STUDIO EQUIPMENT & SUPPLIES—C-268

Peak Limiting, FM Amplifiers (0710-0220), STUDIO EQUIPMENT & SUPPLIES—C-268

Peak Program, Measuring/Monitoring Meters (0800-1900), TEST & MEASUREMENT EQUIPMENT & SUPPLIES—C-314

Pedestal Housings (0340-0060), CABLE EQUIPMENT & SUPPLIES—C-219

Pedestal Taps, Transmission Line (0370-0500), CABLE EQUIPMENT & SUPPLIES—C-224

Pedestals (0760-0840), STUDIO EQUIPMENT & SUPPLIES—C-290

Pedestals, Film Equipment (0730-0280), STUDIO EQUIPMENT & SUPPLIES—C-282

Pedestals, Mounts, Carrying Systems, Camera Accessories (0770-1420), STUDIO EQUIPMENT & SUPPLIES—C-295

Personnel Recruiting/Search Services (0600-1320), SERVICES—C-246

Phase Angle Meters (0800-2180), TEST & MEASUREMENT EQUIPMENT & SUPPLIES—C-314

Phase Control Matrixing Cart Players/Recorders (0710-2160), STUDIO EQUIPMENT & SUPPLIES—C-273

Phase Controllers, Automatic (0710-4760), STUDIO EQUIPMENT & SUPPLIES—C-278

Phase Converters (0710-4780), STUDIO EQUIPMENT & SUPPLIES—C-278

Phase Corrector Cart (0710-4800), STUDIO EQUIPMENT & SUPPLIES—C-278

Phase Correctors, Cart (0770-4100), STUDIO EQUIPMENT & SUPPLIES—C-301

Phase Enhancers, Stereo (0710-2940), STUDIO EQUIPMENT & SUPPLIES—C-275

Phase Meter, Burst (0800-0360), TEST & MEASUREMENT EQUIPMENT & SUPPLIES—C-311

Phase Meters, Burst, Video Test Equipment (0800-2600), TEST & MEASUREMENT EQUIPMENT & SUPPLIES—C-315

Phase Meters, RF Test Equipment (0800-2380), TEST & MEASUREMENT EQUIPMENT & SUPPLIES—C-315

Phase Monitors-Audio & RF (0710-4440), STUDIO EQUIPMENT & SUPPLIES—C-278

Phase/Gain Meters, Diff., Video Test Equipment (0800-2620), TEST & MEASUREMENT EQUIPMENT & SUPPLIES—C-315

Phase/Gain Sets, Differential (0800-0980), TEST & MEASUREMENT EQUIPMENT & SUPPLIES—C-312

Phasing & Branching Systems, AM (0210-0020), BROADCAST EQUIPMENT—C-203

Phasing Networks (0710-4660), STUDIO EQUIPMENT & SUPPLIES—C-278

Phasing Networks, RF Power Equipment (0210-1080), BROADCAST EQUIPMENT—C-206

Phasing/Branching Systems, Antenna Accessories (0100-0300), ANTENNAS, TOWERS & EQUIPMENT—C-194

Phono Cartridges, Disc Playing Equipment (0710-2600), STUDIO EQUIPMENT & SUPPLIES—C-274

Phono Cartridges, Disc Playing Equipment (see Amplifiers) (0710-2610), STUDIO EQUIPMENT & SUPPLIES—C-274

Phono Cartridges, Turntables & Accessories (0710-6080), STUDIO EQUIPMENT & SUPPLIES—C-280

Phono Preamps (0710-0340), STUDIO EQUIPMENT & SUPPLIES—C-268

Pickup Arms, Disc Playing Equipment (0710-2620), STUDIO EQUIPMENT & SUPPLIES—C-274

Pickup Tubes, Cameras & Accessories (0770-0960), STUDIO EQUIPMENT & SUPPLIES—C-294

Pickup Tubes, Lenses & Accessories (0770-1110), STUDIO EQUIPMENT & SUPPLIES—C-295

Plate Transformers (0210-1660), BROADCAST EQUIPMENT—C-207

Platforms & Bucket Lifts (0750-0260), STUDIO EQUIPMENT & SUPPLIES—C-287

Play Kit, Extended, Recorders, Videotape (0770-4600), STUDIO EQUIPMENT & SUPPLIES—C-303

Playback Heads, Audio (0710-3440), STUDIO EQUIPMENT & SUPPLIES—C-276

Players/Recorders, Cart, Multideck (0710-2140), STUDIO EQUIPMENT & SUPPLIES—C-273

Players/Recorders, Cart, Phase Control Matrixing (0710-2160), STUDIO EQUIPMENT & SUPPLIES—C-273

Players/Recorders, Cart, Single Deck (0710-2180), STUDIO EQUIPMENT & SUPPLIES—C-273

Players/Recorders, Cart, Time Delay (0710-2200), STUDIO EQUIPMENT & SUPPLIES—C-273

Players/Recorders, Cassette (0710-2220), STUDIO EQUIPMENT & SUPPLIES—C-273

Players/Recorders, Cassette, Dual Deck (0710-2240), STUDIO EQUIPMENT & SUPPLIES—C-273

Players/Recorders, Cassette, Duplication Machine (0710-2260), STUDIO EQUIPMENT & SUPPLIES—C-273

Players/Recorders, Cassette, Multiple Deck (0710-2280), STUDIO EQUIPMENT & SUPPLIES—C-273

Players/Recorders, Cassette, Single Deck (0710-2300), STUDIO EQUIPMENT & SUPPLIES—C-273

Plugs, Connector, Lighting Accessories (0740-0220), STUDIO EQUIPMENT & SUPPLIES—C-285

Pods, Mounts, Carrying Systems, Camera Accessories (0770-1440), STUDIO EQUIPMENT & SUPPLIES—C-295

Pole Line Hardware (0100-1260), ANTENNAS, TOWERS & EQUIPMENT—C-199

Poles & Crossarms (0100-1280), ANTENNAS, TOWERS & EQUIPMENT—C-199

Portable ATR Tape Decks, Audio Tape Equipment & Accessories (0710-1560), STUDIO EQUIPMENT & SUPPLIES—C-272

Portable Cameras (0770-0720), STUDIO EQUIPMENT & SUPPLIES—C-294

Portable Cameras, Color (0770-0740), STUDIO EQUIPMENT & SUPPLIES—C-294

Portable Cameras, Monochrome (0770-0760), STUDIO EQUIPMENT & SUPPLIES—C-294

Portable Computer Systems For Remotes (0400-0160), COMPUTER SYSTEMS & ACCESSORIES—C-226

Portable Consoles (0710-2380), STUDIO EQUIPMENT & SUPPLIES—C-273

Portable ENG Microwave Equipment (0500-0300), MDS/MICROWAVE EQUIPMENT & SUPPLIES—C-229

Portable Equipment, Cases (0750-0280), STUDIO EQUIPMENT & SUPPLIES—C-287

Portable Production Consoles (0750-0420), STUDIO EQUIPMENT & SUPPLIES—C-288

Portable Production Switchers (0770-4360), STUDIO EQUIPMENT & SUPPLIES—C-302

Portable Satellite Earth Stations (0110-0160), ANTENNAS, TOWERS & EQUIPMENT—C-201

Portable Sound Systems (0710-5340), STUDIO EQUIPMENT & SUPPLIES—C-279

Portable Towers (0100-1620), ANTENNAS, TOWERS & EQUIPMENT—C-200

Portable/ENG Lights, Lighting & Power Equipment & Supplies (0740-0080), STUDIO EQUIPMENT & SUPPLIES—C-284

Positioner/Compressors, Special Effects Equipment (0770-5520), STUDIO EQUIPMENT & SUPPLIES—C-304

Post Production Consoles (0770-2240), STUDIO EQUIPMENT & SUPPLIES—C-297

Post-Production Equipment (0770-4120), STUDIO EQUIPMENT & SUPPLIES—C-301

Post-Production Equipment, Editor/Controllers (0770-4140), STUDIO EQUIPMENT & SUPPLIES—C-302

Post-Production Equipment, Multisource Editors (0770-4160), STUDIO EQUIPMENT & SUPPLIES—C-302

Post-Production Equipment, Proprietary Time Code Systems (0770-4180), STUDIO EQUIPMENT & SUPPLIES—C-302

Post-Production Equipment, SMPTE Time Code Generators, Readers (0770-4200), STUDIO EQUIPMENT & SUPPLIES—C-302

Post-Production Equipment, SMPTE Time Code Synchronizers (0770-4220), STUDIO EQUIPMENT & SUPPLIES—C-302

Post-Production Facilities, Video (0600-2220), SERVICES—C-253

Post-Production Switchers (0770-4380), STUDIO EQUIPMENT & SUPPLIES—C-302

Post-Production, Audio Services (0600-0220), SERVICES—C-231

Post-Production/Production Services (0600-1340), SERVICES—C-247

Power & Lighting Equipment & Supplies (0740-0001), STUDIO EQUIPMENT & SUPPLIES—C-284

Power & Lighting Equipment & Supplies, Hangers, Studio (0740-0040), STUDIO EQUIPMENT & SUPPLIES—C-284

Power & Lighting Equipment & Supplies, Lights, HMI (0740-0060), STUDIO EQUIPMENT & SUPPLIES—C-284

Power & Lighting Equipment & Supplies, Patch Panel (0740-0120), STUDIO EQUIPMENT & SUPPLIES—C-284

Power & Lighting Equipment & Supplies, Portable/ENG Lights (0740-0080), STUDIO EQUIPMENT & SUPPLIES—C-284

Power & Lighting Equipment & Supplies, Studio Lights (0740-0100), STUDIO EQUIPMENT & SUPPLIES—C-284

Power & VSWR Meters (0800-2780), TEST & MEASUREMENT EQUIPMENT & SUPPLIES—C-316

Power Amplifiers (0710-0240), STUDIO EQUIPMENT & SUPPLIES—C-268

Power Amplifiers (RF) (0210-0160), BROADCAST EQUIPMENT—C-203

Power Amplifiers, Monitor (0710-0140), STUDIO EQUIPMENT & SUPPLIES—C-267

Power Attenuators (RF) (0210-0920), BROADCAST EQUIPMENT—C-205

Power Belts (see Batteries & Accessories) (0750-0430), STUDIO EQUIPMENT & SUPPLIES—C-288

Power Controllers (0760-0860), STUDIO EQUIPMENT & SUPPLIES—C-290

Power Converters (RF) (0210-0960), BROADCAST EQUIPMENT—C-206

Power Couplers (0330-0420), CABLE EQUIPMENT & SUPPLIES—C-217

Power Diplexers (RF) (0210-0980), BROADCAST EQUIPMENT—C-206

Power Dividers (0760-0900), STUDIO EQUIPMENT & SUPPLIES—C-290

Power Dividers (RF) (0210-1100), BROADCAST EQUIPMENT—C-206

Power Dividers, RF Power Equipment (0210-1100), BROADCAST EQUIPMENT—C-206

Power Equipment (RF) (0210-0840), BROADCAST EQUIPMENT—C-205

Power Equipment (RF), Carrier Current (0210-0940), BROADCAST EQUIPMENT—C-205

Power Equipment (RF), FM exciters (0210-1020), BROADCAST EQUIPMENT—C-206

Power Equipment (RF)-AM Exciters (0210-0860), BROADCAST EQUIPMENT—C-205

Power Equipment Amplifiers (RF)-see Audio Equipment (0210-0900), BROADCAST EQUIPMENT—C-205

Power Equipment Filters (RF) (0210-1000), BROADCAST EQUIPMENT—C-206

Power Equipment Loads (RF) (0210-1040), BROADCAST EQUIPMENT—C-206

Power Generators, Electric (0760-0600), STUDIO EQUIPMENT & SUPPLIES—C-290

Power Generators, Power Supplies (0760-1060), STUDIO EQUIPMENT & SUPPLIES—C-291

Power Meters (0500-0520), MDS/MICROWAVE EQUIPMENT & SUPPLIES—C-229

Power Meters, Wattmeters, RF Test Equipment (0800-2400), TEST & MEASUREMENT EQUIPMENT & SUPPLIES—C-315

Power Modulators (RF) (0210-1060), BROADCAST EQUIPMENT—C-206

Power Monitors-Audio & RF (0710-4460), STUDIO EQUIPMENT & SUPPLIES—C-278

Power Phasing Networks (RF) (0210-1080), BROADCAST EQUIPMENT—C-206

Power Stereo Generators (RF) (0210-1160), BROADCAST EQUIPMENT—C-206

Power Supplies (0330-0440), CABLE EQUIPMENT & SUPPLIES—C-218

Power Supplies, AC Power Dividers (0760-0900), STUDIO EQUIPMENT & SUPPLIES—C-290

Power Supplies, Batteries (0760-0920), STUDIO EQUIPMENT & SUPPLIES—C-290

Power Supplies, Battery Chargers (0760-1000), STUDIO EQUIPMENT & SUPPLIES—C-291

Power Supplies, Converters (0760-1020), STUDIO EQUIPMENT & SUPPLIES—C-291

Power Supplies, Headend (0350-0160), CABLE EQUIPMENT & SUPPLIES—C-220

Power Supplies, Headend Standby (0100-1360), ANTENNAS, TOWERS & EQUIPMENT—C-199

Power Supplies, Inverters (0760-1040), STUDIO EQUIPMENT & SUPPLIES—C-291

Power Supplies, Lead-Acid Batteries (0760-0940), STUDIO EQUIPMENT & SUPPLIES—C-291

Power Supplies, Nicad Batteries (0760-0960), STUDIO EQUIPMENT & SUPPLIES—C-291

Power Supplies, Power Generators (0760-1060), STUDIO EQUIPMENT & SUPPLIES—C-291

Power Supplies, Silver-Zinc Batteries (0760-0980), STUDIO EQUIPMENT & SUPPLIES—C-291

Power Supplies, Standby (0330-0560), CABLE EQUIPMENT & SUPPLIES—C-218

Power Supplies/Cases (0770-4240), STUDIO EQUIPMENT & SUPPLIES—C-302

Power Tubes (RF) (0210-1120), BROADCAST EQUIPMENT—C-206

Power Tubes, RF Power Equipment (0210-1120), BROADCAST EQUIPMENT—C-206

PPM Audio Level Indicators (0710-0620), STUDIO EQUIPMENT & SUPPLIES—C-269

Pre-Assembled Equipment Housings (0340-0080), CABLE EQUIPMENT & SUPPLIES—C-220

Pre-Wire Boxes, Apartment Installation Equipment (0320-0100), CABLE EQUIPMENT & SUPPLIES—C-214

Pre-Wiring Construction, Apartment Services (0600-0420), SERVICES—C-234

Preamp Modules For Consoles (0710-0320), STUDIO EQUIPMENT & SUPPLIES—C-268

Preamplifiers (0770-0140), STUDIO EQUIPMENT & SUPPLIES—C-292

Preamplifiers (see Amplifiers) (0710-4810), STUDIO EQUIPMENT & SUPPLIES—C-278

Preamplifiers, Broadband (0100-0960), ANTENNAS, TOWERS & EQUIPMENT—C-197

Preamplifiers, Microwave (0500-0320), MDS/MICROWAVE EQUIPMENT & SUPPLIES—C-229

Preamplifiers, Satellite Earth Station (0110-0180), ANTENNAS, TOWERS & EQUIPMENT—C-201

Preamplifiers, Single Channel (0100-1320), ANTENNAS, TOWERS & EQUIPMENT—C-199

Preamplifiers-Video (see Amplifiers) (0770-4250), STUDIO EQUIPMENT & SUPPLIES—C-302

Preamps (0710-0280), STUDIO EQUIPMENT & SUPPLIES—C-268

Preamps, Microphone (0710-0300), STUDIO EQUIPMENT & SUPPLIES—C-268

Preamps, Phono (0710-0340), STUDIO EQUIPMENT & SUPPLIES—C-268

Preamps, Stereo (0710-0360), STUDIO EQUIPMENT & SUPPLIES—C-268

Preamps, Turntable (0710-0380), STUDIO EQUIPMENT & SUPPLIES—C-268

Prefab Scenery (0760-1260), STUDIO EQUIPMENT & SUPPLIES—C-291

Prefabricated Equipment Buildings, Equipment (0350-0060), CABLE EQUIPMENT & SUPPLIES—C-220

Presence Detectors, Video (0800-0960), TEST & MEASUREMENT EQUIPMENT & SUPPLIES—C-312

Pressurization Equipment, Transmission Line (0370-0340), CABLE EQUIPMENT & SUPPLIES—C-223

Pressurized Cable Transmission Lines (0310-0220), CABLE EQUIPMENT & SUPPLIES—C-213

Printers (Video) Studio (0770-7260), STUDIO EQUIPMENT & SUPPLIES—C-308

Pro Beta VCRs, VTRs & VCRs (0770-6960), STUDIO EQUIPMENT & SUPPLIES—C-307

Pro VHS VCRs, VTRs & VCRs (0770-6940), STUDIO EQUIPMENT & SUPPLIES—C-307

Proc Amplifiers (0770-0160), STUDIO EQUIPMENT & SUPPLIES—C-292

Processing Amplifiers (0710-0400), STUDIO EQUIPMENT & SUPPLIES—C-268

Processing Equipment, Audio (0710-0760), STUDIO EQUIPMENT & SUPPLIES—C-270

Processing Equipment, Digital (0770-2480), STUDIO EQUIPMENT & SUPPLIES—C-297

Processing Equipment, Digital TBCs (0770-2680), STUDIO EQUIPMENT & SUPPLIES—C-298

Processing Equipment, Digital, Color Correctors (0770-2500), STUDIO EQUIPMENT & SUPPLIES—C-297

Processing Equipment, Digital, Dual Channel TBCs (0770-2700), STUDIO EQUIPMENT & SUPPLIES—C-298

Processing Equipment, Digital, Field Synchronizers (0770-2520), STUDIO EQUIPMENT & SUPPLIES—C-297

Processing Equipment, Digital, Frame Synchronizers (0770-2540), STUDIO EQUIPMENT & SUPPLIES—C-297

Processing Equipment, Digital, Framestores (0770-2560), STUDIO EQUIPMENT & SUPPLIES—C-297

Processing Equipment, Digital, Image Enhancers (0770-2580), STUDIO EQUIPMENT & SUPPLIES—C-297

Processing Equipment, Digital, Image Processors (0770-2600), STUDIO EQUIPMENT & SUPPLIES—C-297

Processing Equipment, Digital, Noise Reducers (0770-2620), STUDIO EQUIPMENT & SUPPLIES—C-297

Processing Equipment, Digital, Standards Converters (0770-2640), STUDIO EQUIPMENT & SUPPLIES—C-298

Processing Equipment, Digital, TBC/Framestores (0770-2660), STUDIO EQUIPMENT & SUPPLIES—C-298

Processing Equipment, Digital, Video Multiprocessors (0770-2720), STUDIO EQUIPMENT & SUPPLIES—C-298

Processing Equipment, FM (0100-1080), ANTENNAS, TOWERS & EQUIPMENT—C-198

Processing Equipment, Signal (0770-5260), STUDIO EQUIPMENT & SUPPLIES—C-304

Processing Equipment, Video Signal (0770-7280), STUDIO EQUIPMENT & SUPPLIES—C-308

Processor, Film (0600-0812), SERVICES—C-240

Processors & Switchers (0100-1300), ANTENNAS, TOWERS & EQUIPMENT—C-199

Processors, Audio (0710-4820), STUDIO EQUIPMENT & SUPPLIES—C-278

Processors, FM, FM Sub-Carrier Converters (0220-0160), BROADCAST EQUIPMENT—C-209

Producer, Film (0600-0813), SERVICES—C-240

Production Consoles, Portable (0750-0420), STUDIO EQUIPMENT & SUPPLIES—C-288

Production Consoles, Post (0770-2240), STUDIO EQUIPMENT & SUPPLIES—C-297

Production Consoles, Studio (0770-2280), STUDIO EQUIPMENT & SUPPLIES—C-297

Production Consoles, Studio, With Digital Effects (0770-2300), STUDIO EQUIPMENT & SUPPLIES—C-297

Production Editing Systems, ENG/Field (0770-2860), STUDIO EQUIPMENT & SUPPLIES—C-298

Production Editing Systems, Studio (0770-2880), STUDIO EQUIPMENT & SUPPLIES—C-298

Production Equipment, Post (0770-4120), STUDIO EQUIPMENT & SUPPLIES—C-301

Production Equipment, Post, Editor/Controllers (0770-4140), STUDIO EQUIPMENT & SUPPLIES—C-302

Production Equipment, Post, Multisource Editors (0770-4160), STUDIO EQUIPMENT & SUPPLIES—C-302

Production Equipment, Post, Proprietary Time Code Systems (0770-4180), STUDIO EQUIPMENT & SUPPLIES—C-302

Production Equipment, Post, SMPTE Time Code Generators, Readers (0770-4200), STUDIO EQUIPMENT & SUPPLIES—C-302

Production Equipment, Post, SMPTE Time Code Synchronizers (0770-4220), STUDIO EQUIPMENT & SUPPLIES—C-302

Production Switchers (0770-4260), STUDIO EQUIPMENT & SUPPLIES—C-302

Production Switchers, Compact Studio/Mobile (0770-4320), STUDIO EQUIPMENT & SUPPLIES—C-302

Production Switchers, Large Studio (0770-4340), STUDIO EQUIPMENT & SUPPLIES—C-302

Production Switchers, Microprocessor-Controlled, Automated (0770-4300), STUDIO EQUIPMENT & SUPPLIES—C-302

Production Switchers, Portable (0770-4360), STUDIO EQUIPMENT & SUPPLIES—C-302

Production Switchers, Post (0770-4380), STUDIO EQUIPMENT & SUPPLIES—C-302

Production Switchers, Special EFX (0770-4280), STUDIO EQUIPMENT & SUPPLIES—C-302

Production Trucks (0750-0440), STUDIO EQUIPMENT & SUPPLIES—C-288

Production, Editing Console Transportation Cases (0760-1420), STUDIO EQUIPMENT & SUPPLIES—C-291

Production—Program Production/Distribution/Syndication (0610-0001), SERVICES—C-254

Production/Post-Production Services (0600-1340), SERVICES—C-247

Program Automation Systems, Program Equipment (0710-4900), STUDIO EQUIPMENT & SUPPLIES—C-279

Program Controls, Automation Controls & Systems (0710-1700), STUDIO EQUIPMENT & SUPPLIES—C-272

Program Distribution/Production/Syndication (0610-0001), SERVICES—C-254

Program Equipment (0710-4840), STUDIO EQUIPMENT & SUPPLIES—C-279

Program Guides (0610-0060), SERVICES—C-255

Program Monitors-Audio & RF (0710-4480), STUDIO EQUIPMENT & SUPPLIES—C-278

Program Production/Distribution/Syndication (0610-0001), SERVICES—C-254

Program Subcarriers (RF) (0210-1140), BROADCAST EQUIPMENT—C-206

Program Subcarriers, RF Power Equipment (0210-1140), BROADCAST EQUIPMENT—C-206

Program Timers (0770-6520), STUDIO EQUIPMENT & SUPPLIES—C-306

Programming (0610-0080), SERVICES—C-255

Programming Equipment, Automatic (0760-0120), STUDIO EQUIPMENT & SUPPLIES—C-289

Programming Equipment, Automatic Weather (0760-0160), STUDIO EQUIPMENT & SUPPLIES—C-289

Programming Equipment, Automatic, News (0760-0140), STUDIO EQUIPMENT & SUPPLIES—C-289

Programming, Adult (0610-0100), SERVICES—C-256

Programming, Animal/wildlife (0610-0090), SERVICES—C-256

Programming, Audio (0610-0120), SERVICES—C-257

Programming, Balops & Slides (0610-0520), SERVICES—C-264

Programming, Children's (0610-0140), SERVICES—C-257

Programming, Comedy (0610-0150), SERVICES—C-257

Programming, Commercials (0610-0160), SERVICES—C-258

Programming, Docudrama (0610-0185), SERVICES—C-259

Programming, Documentaries (0610-0180), SERVICES—C-258

Programming, Drama (0610-0190), SERVICES—C-259

Programming, Educational (0610-0200), SERVICES—C-259

Programming, Fashion (0610-0210), SERVICES—C-260

Programming, Film Programs on Order (0610-0220), SERVICES—C-260

Programming, Film/Tape Spot Commercials (0610-0240), SERVICES—C-260

Programming, Foreign Language (0610-0270), SERVICES—C-261

Programming, Foreign Language Films (0610-0260), SERVICES—C-261

Programming, Industrial & Educational Films (Lease or Loan) (0610-0280), SERVICES—C-261

Programming, Kinescope (0610-0300), SERVICES—C-261

Programming, LPTV (0610-0310), SERVICES—C-261

Programming, Minority (0610-0320), SERVICES—C-262

Programming, Motion Picture Features (0610-0340), SERVICES—C-262

Programming, Motion Picture Shorts (0610-0360), SERVICES—C-262

Programming, Music (0610-0380), SERVICES—C-263

Programming, News Footage (0610-0410), SERVICES—C-263

Programming, Newsreels (0610-0400), SERVICES—C-263

Programming, Open-End Film Commercials (0610-0420), SERVICES—C-263

Programming, Pay Cable (0610-0440), SERVICES—C-263

Programming, Pay, Stand-Alone (0610-0540), SERVICES—C-265

Programming, Radio Syndicated (0610-0460), SERVICES—C-264

Programming, Recording, Audio (0610-0620), SERVICES—C-266

Programming, Religious (0610-0480), SERVICES—C-264

Programming, Slide Film Commercials (0610-0500), SERVICES—C-264

Programming, Slides & Balops (0610-0520), SERVICES—C-264

Programming, Spanish Language Programming (0610-0525), SERVICES—C-264

Programming, Sports (0610-0530), SERVICES—C-264

Programming, Stand-Alone Pay (0610-0540), SERVICES—C-265

Programming, Talk (0610-0550), SERVICES—C-265

Programming, Theatrical Shorts (0610-0580), SERVICES—C-266

Programming, Travel (0610-0555), SERVICES—C-265

Programming, TV Film/Tape Series (0610-0560), SERVICES—C-265

Programming, Film/Tape Series, TV (0610-0560), SERVICES—C-265

Projection Lenses, Camera Lenses & Accessories (0770-1100), STUDIO EQUIPMENT & SUPPLIES—C-295

Projection Room Services (0600-1550), SERVICES—C-247

Projection Screens, Front (0760-1300), STUDIO EQUIPMENT & SUPPLIES—C-291

Projection TV-Forward Throw (0770-4400), STUDIO EQUIPMENT & SUPPLIES—C-302

Projection TV-Rear Screen (0760-1080), STUDIO EQUIPMENT & SUPPLIES—C-291

Projections, Financial (0600-0865), SERVICES—C-243

Projector/Film Chain Controls, Automation Controls & Systems (0730-0040), STUDIO EQUIPMENT & SUPPLIES—C-281

Projectors (0730-0920), STUDIO EQUIPMENT & SUPPLIES—C-283

Projectors & Multiplexers, Film Chains (0730-0580), STUDIO EQUIPMENT & SUPPLIES—C-283

Projectors, Film Chain (0730-0940), STUDIO EQUIPMENT & SUPPLIES—C-283

Projectors, Large Screen TV (0730-0960), STUDIO EQUIPMENT & SUPPLIES—C-284

Projectors, Motion Picture (0730-0800), STUDIO EQUIPMENT & SUPPLIES—C-283

Projectors, Motion Picture, 35mm (0730-0860), STUDIO EQUIPMENT & SUPPLIES—C-283

Projectors, Motion Picture, 8mm (0730-0820), STUDIO EQUIPMENT & SUPPLIES—C-283

Projectors, Motion Picture, Forward Throw (0730-0880), STUDIO EQUIPMENT & SUPPLIES—C-283

Projectors, Motion Picture, 16mm (0730-0840), STUDIO EQUIPMENT & SUPPLIES—C-283

Projectors, Motion Picture, Rear Screen (0730-0900), STUDIO EQUIPMENT & SUPPLIES—C-283

Projectors, Slide (0730-0980), STUDIO EQUIPMENT & SUPPLIES—C-284

Projectors, Slide, 35mm, Telecine Equipment & Accessories (0770-6320), STUDIO EQUIPMENT & SUPPLIES—C-306

Projectors, Telecine, 16/35mm (0770-6300), STUDIO EQUIPMENT & SUPPLIES—C-306

Promotion Services (0600-1560), SERVICES—C-247

Promotion Services, Subscriber (0600-1940), SERVICES—C-250

Prompters (0710-5000), STUDIO EQUIPMENT & SUPPLIES—C-279

Properties For Lease Services (0600-1570), SERVICES—C-248

Proprietary Time Code Systems, Post-Production Equipment (0770-4180), STUDIO EQUIPMENT & SUPPLIES—C-302

Props, Materials Set Design Services (0600-1780), SERVICES—C-249

Protection Systems, Lightning (0100-1140), ANTENNAS, TOWERS & EQUIPMENT—C-198

PTV Scramblers, RF Equipment (0380-0100), CABLE EQUIPMENT & SUPPLIES—C-225

Public Relations Services (0600-1575), SERVICES—C-248

Publications (0610-0600), SERVICES—C-266

Pulse Amplifiers (0770-0200), STUDIO EQUIPMENT & SUPPLIES—C-292

Pulse Cross Monitors (0770-4020), STUDIO EQUIPMENT & SUPPLIES—C-301

Pulse Distribution Amplifiers (0210-0120), BROADCAST EQUIPMENT—C-203

Pulse Generators (0800-1260), TEST & MEASUREMENT EQUIPMENT & SUPPLIES—C-313

Pulse Generators, Cross (0800-1160), TEST & MEASUREMENT EQUIPMENT & SUPPLIES—C-313

PZM Microphones (0710-4000), STUDIO EQUIPMENT & SUPPLIES—C-277

Q

Quad Videotape Recorders (0770-5060), STUDIO EQUIPMENT & SUPPLIES—C-303

Quad VTRs & VCRs (0770-6980), STUDIO EQUIPMENT & SUPPLIES—C-307

Quadrature Distortion Detectors (0800-0920), TEST & MEASUREMENT EQUIPMENT & SUPPLIES—C-312

Quartz Crystals (0210-0820), BROADCAST EQUIPMENT—C-205

Quartz Fixtures (Lighting Accessories) (0740-0500), STUDIO EQUIPMENT & SUPPLIES—C-286

R

Rack Configuration Transportation Cases (0760-1460), STUDIO EQUIPMENT & SUPPLIES—C-291

Rack Monitors, B & W (0770-3920), STUDIO EQUIPMENT & SUPPLIES—C-301

Rack Monitors, Color (0770-3980), STUDIO EQUIPMENT & SUPPLIES—C-301

Racks & Frames (0760-0500), STUDIO EQUIPMENT & SUPPLIES—C-290

Radar Recorders, Remote, Weather Equipment (0770-7840), STUDIO EQUIPMENT & SUPPLIES—C-309

Radar Systems, Weather (0770-7940), STUDIO EQUIPMENT & SUPPLIES—C-309

Radar Test Sets, Digital, Cable Test Equipment (0800-0460), TEST & MEASUREMENT EQUIPMENT & SUPPLIES—C-311

Radio Brokerage Services (0600-0292), SERVICES—C-232

Radio Business Automation Hardware, Program Equipment (0710-4920), STUDIO EQUIPMENT & SUPPLIES—C-279

Radio Communications Equipment (0750-0460), STUDIO EQUIPMENT & SUPPLIES—C-288

Radio Communications Equipment, Receivers (0750-0480), STUDIO EQUIPMENT & SUPPLIES—C-288

Radio Communications Equipment, Transmitters (0750-0500), STUDIO EQUIPMENT & SUPPLIES—C-288

Radio Consulting Services (0600-0589), SERVICES—C-236

Radio Frequency (0800-0160), TEST & MEASUREMENT EQUIPMENT & SUPPLIES—C-310

Radio Monitors (0800-1600), TEST & MEASUREMENT EQUIPMENT & SUPPLIES—C-313

Radio Syndicated Programming (0610-0460), SERVICES—C-264

Radiofacsimile Chart Recorders, Marine, Weather Equipment (0770-7760), STUDIO EQUIPMENT & SUPPLIES—C-309

Radomes, Antenna Accessories (0100-0320), ANTENNAS, TOWERS & EQUIPMENT—C-194

Radomes, Microwave (0500-0340), MDS/MICROWAVE EQUIPMENT & SUPPLIES—C-229

Radomes, Microwave, Heated (0500-0360), MDS/MICROWAVE EQUIPMENT & SUPPLIES—C-229

Radomes, Microwave, Unheated (0500-0380), MDS/MICROWAVE EQUIPMENT & SUPPLIES—C-229

Random Access Cart Machines (0710-1820), STUDIO EQUIPMENT & SUPPLIES—C-272

Random Select Cart Systems, Automation Controls & Systems (0710-1720), STUDIO EQUIPMENT & SUPPLIES—C-272

Rate Research Services (0600-1600), SERVICES—C-248

Reader For Time Code In Vertical Interval (0770-4420), STUDIO EQUIPMENT & SUPPLIES—C-302

Reader/Inserter VIT (0800-1440), TEST & MEASUREMENT EQUIPMENT & SUPPLIES—C-313

Readers, Generators, Time Code, SMPTE, Post-Production Equipment (0770-4200), STUDIO EQUIPMENT & SUPPLIES—C-302

Real Time Analyzers, Audio Test Equipment (0800-0260), TEST & MEASUREMENT EQUIPMENT & SUPPLIES—C-310

Rear Projection Screens (0760-1320), STUDIO EQUIPMENT & SUPPLIES—C-291

Rear Screen Motion Picture Projectors (0730-0900), STUDIO EQUIPMENT & SUPPLIES—C-283

Rear Screen TV, Projection (0760-1080), STUDIO EQUIPMENT & SUPPLIES—C-291

Rebuilt Heads, Audio (0710-3460), STUDIO EQUIPMENT & SUPPLIES—C-276

Rebuilt Heads, Recorders, Videotape (0770-4780), STUDIO EQUIPMENT & SUPPLIES—C-303

Rebuilt Heads, VTRs & VCRs (0770-6820), STUDIO EQUIPMENT & SUPPLIES—C-307

Receive Only Earth Terminals (0210-0600), BROADCAST EQUIPMENT—C-205

Receive-Only Satellite Earth Stations (0110-0220), ANTENNAS, TOWERS & EQUIPMENT—C-202

Receive/Transmit Earth Terminals (0210-0620), BROADCAST EQUIPMENT—C-205

Receiver Tubes (0760-1540), STUDIO EQUIPMENT & SUPPLIES—C-291

Receiver, TV Aural (0770-4440), STUDIO EQUIPMENT & SUPPLIES—C-302

Receiver/Generators (0210-1280), BROADCAST EQUIPMENT—C-207

Receiver/Monitors (0770-4040), STUDIO EQUIPMENT & SUPPLIES—C-301

Receivers (0210-1220), BROADCAST EQUIPMENT—C-207

Receivers, /Generators (0210-1280), BROADCAST EQUIPMENT—C-207

Receivers, EBS (0210-1240), BROADCAST EQUIPMENT—C-207

Receivers, Edit Code (0760-0360), STUDIO EQUIPMENT & SUPPLIES—C-289

Receivers, FM (0210-1260), BROADCAST EQUIPMENT—C-207

Receivers, Microwave (0500-0400), MDS/MICROWAVE EQUIPMENT & SUPPLIES—C-229

Receivers, Microwave, Central (0500-0200), MDS/MICROWAVE EQUIPMENT & SUPPLIES—C-228

Receivers, Radio Communications Equipment (0750-0480), STUDIO EQUIPMENT & SUPPLIES—C-288

Receivers, Satellite Earth Station (0110-0260), ANTENNAS, TOWERS & EQUIPMENT—C-201

Receivers, SCA (0210-1300), BROADCAST EQUIPMENT—C-207

Receivers, Slow Scan (0210-1560), BROADCAST EQUIPMENT—C-207

Receivers, STL (0210-1320), BROADCAST EQUIPMENT—C-207

Receivers, Time (0210-1340), BROADCAST EQUIPMENT—C-207

Receivers, TSL (0210-1360), BROADCAST EQUIPMENT—C-207

Receivers, Weather (0770-7960), STUDIO EQUIPMENT & SUPPLIES—C-309

Receivers, Weather VHF (0210-1380), BROADCAST EQUIPMENT—C-207

Receiving Antennas (0100-0520), ANTENNAS, TOWERS & EQUIPMENT—C-195

Receiving Antennas, FM (0100-0560), ANTENNAS, TOWERS & EQUIPMENT—C-195

Receiving/Transmitting Equipment (RF) (0210-0001), BROADCAST EQUIPMENT—C-202

Reconditioned Machines, Videotape Recorders (0770-5080), STUDIO EQUIPMENT & SUPPLIES—C-304

Record Cleaning, Care, Disc Playing Equipment (0710-2640), STUDIO EQUIPMENT & SUPPLIES—C-274

Record Heads, Audio (0710-3480), STUDIO EQUIPMENT & SUPPLIES—C-276

Record Only Cart Machines (0710-1840), STUDIO EQUIPMENT & SUPPLIES—C-272

Record Studio Loudspeakers (0760-0800), STUDIO EQUIPMENT & SUPPLIES—C-290

Recorder Cabinets, Tape (0710-5640), STUDIO EQUIPMENT & SUPPLIES—C-280

Recorder Care Kits, Tape (0710-5680), STUDIO EQUIPMENT & SUPPLIES—C-280

Recorder Parts, Tape, Drive Motor Power Supplies (0710-5700), STUDIO EQUIPMENT & SUPPLIES—C-280

Recorder Reels, 1 & 2 Track Tape (0710-5940), STUDIO EQUIPMENT & SUPPLIES—C-280

Recorder, Tape, Capstan Assemblies (0710-5660), STUDIO EQUIPMENT & SUPPLIES—C-280

Recorder/Camera Combination (0770-0500), STUDIO EQUIPMENT & SUPPLIES—C-293

Recorder/Camera Combos, VTRs & VCRs (0770-7000), STUDIO EQUIPMENT & SUPPLIES—C-307

Recorder/Cameras (see Cameras & Recorders) (0770-4450), STUDIO EQUIPMENT & SUPPLIES—C-302

Recorders (Audio Tape) Equipment & Accessories (0710-5010), STUDIO EQUIPMENT & SUPPLIES—C-279

Recorders, Audio, Digital (0710-2540), STUDIO EQUIPMENT & SUPPLIES—C-274

Recorders, Chart, Logging, Monitoring Test Equipment (0800-1560), TEST & MEASUREMENT EQUIPMENT & SUPPLIES—C-313

Recorders, Slow Motion (0770-5340), STUDIO EQUIPMENT & SUPPLIES—C-304

Recorders, Slow Motion Video Animation Controllers (0770-5420), STUDIO EQUIPMENT & SUPPLIES—C-304

Recorders, Slow Motion, Disc Action (0770-5360), STUDIO EQUIPMENT & SUPPLIES—C-304

Recorders, Slow Motion, Slo-Mo Controller (0770-5380), STUDIO EQUIPMENT & SUPPLIES—C-304

Recorders, Slow Scan Recorder (0770-5400), STUDIO EQUIPMENT & SUPPLIES—C-304

Recorders, Tape & Accessories (0710-5500), STUDIO EQUIPMENT & SUPPLIES—C-280

Recorders, Tape, Cartridge (0710-5520), STUDIO EQUIPMENT & SUPPLIES—C-280

Recorders, Tape, Cassette (0710-5540), STUDIO EQUIPMENT & SUPPLIES—C-280

Recorders, Tape, Digital (0710-5560), STUDIO EQUIPMENT & SUPPLIES—C-280

Recorders, Tape, Electronics (0710-5720), STUDIO EQUIPMENT & SUPPLIES—C-280

Recorders, Tape, Film Recorders (0710-5580), STUDIO EQUIPMENT & SUPPLIES—C-280

Recorders, Tape, Heads (0710-5740), STUDIO EQUIPMENT & SUPPLIES—C-280

Recorders, Tape, Logging (0710-5600), STUDIO EQUIPMENT & SUPPLIES—C-280

Recorders, Tape, Motors (0710-5760), STUDIO EQUIPMENT & SUPPLIES—C-280

Recorders, Tape, Parts & Accessories (0710-5620), STUDIO EQUIPMENT & SUPPLIES—C-280

Recorders, Tape, Reels (0710-5880), STUDIO EQUIPMENT & SUPPLIES—C-280

Recorders, Tape, Reels, 4-Track (0710-5900), STUDIO EQUIPMENT & SUPPLIES—C-280

Recorders, Tape, Reels, Multi-Track (0710-5920), STUDIO EQUIPMENT & SUPPLIES—C-280

Recorders, Tape, Servo Modifications (0710-5780), STUDIO EQUIPMENT & SUPPLIES—C-280

Recorders, Tape, Speed Controls (0710-5800), STUDIO EQUIPMENT & SUPPLIES—C-280

Recorders, Tape, Synchronizers (0710-5820), STUDIO EQUIPMENT & SUPPLIES—C-280

Recorders, Tape, Tension Controls (0710-5840), STUDIO EQUIPMENT & SUPPLIES—C-280

Recorders, Tape, Velocity Error Correctors (0710-5860), STUDIO EQUIPMENT & SUPPLIES—C-280

Recorders, Videotape (0770-4460), STUDIO EQUIPMENT & SUPPLIES—C-302

Recorders, Videotape, 1 Inch (0770-4540), STUDIO EQUIPMENT & SUPPLIES—C-303

Recorders, Videotape, 1/2 Inch (0770-4500), STUDIO EQUIPMENT & SUPPLIES—C-303

Recorders, Videotape, 1/4 Inch (0770-4480), STUDIO EQUIPMENT & SUPPLIES—C-302

Recorders, Videotape, 3/4 Inch (0770-4520), STUDIO EQUIPMENT & SUPPLIES—C-303

Recorders, Videotape, Capstan Assemblies (0770-4660), STUDIO EQUIPMENT & SUPPLIES—C-303

Recorders, Videotape, Care Kits (0770-4680), STUDIO EQUIPMENT & SUPPLIES—C-303

Recorders, Videotape, Cleaners (0770-4560), STUDIO EQUIPMENT & SUPPLIES—C-303

Recorders, Videotape, Degaussers (0770-4580), STUDIO EQUIPMENT & SUPPLIES—C-303

Recorders, Videotape, Drive Motor Power Supplies (0770-4700), STUDIO EQUIPMENT & SUPPLIES—C-303

Recorders, Videotape, Electronics (0770-4720), STUDIO EQUIPMENT & SUPPLIES—C-303

Recorders, Videotape, Extended Play Kit (0770-4600), STUDIO EQUIPMENT & SUPPLIES—C-303

Recorders, Videotape, Heads (0770-4740), STUDIO EQUIPMENT & SUPPLIES—C-303

Recorders, Videotape, Heads, Alignment Equipment (0770-4760), STUDIO EQUIPMENT & SUPPLIES—C-303

Recorders, Videotape, Heads, Rebuilt (0770-4780), STUDIO EQUIPMENT & SUPPLIES—C-303

Recorders, Videotape, Logging (0770-4620), STUDIO EQUIPMENT & SUPPLIES—C-303

Recorders, Videotape, Motors (0770-4820), STUDIO EQUIPMENT & SUPPLIES—C-303

Recorders, Videotape, Parts & Accessories (0770-4640), STUDIO EQUIPMENT & SUPPLIES—C-303

Recorders, Videotape, Quad (0770-5060), STUDIO EQUIPMENT & SUPPLIES—C-303

Recorders, Videotape, Reconditioned Machines (0770-5080), STUDIO EQUIPMENT & SUPPLIES—C-304

Recorders, Videotape, Reels (0770-4840), STUDIO EQUIPMENT & SUPPLIES—C-303

Recorders, Videotape, Replacement Heads (0770-4800), STUDIO EQUIPMENT & SUPPLIES—C-303

Recorders, Videotape, Rewinders (0770-4860), STUDIO EQUIPMENT & SUPPLIES—C-303

Recorders, Videotape, Servo Modifications (0770-4880), STUDIO EQUIPMENT & SUPPLIES—C-303

Recorders, Videotape, Slow Motion Replay (0770-5100), STUDIO EQUIPMENT & SUPPLIES—C-304

Recorders, Videotape, Speed Controls (0770-4900), STUDIO EQUIPMENT & SUPPLIES—C-303

Recorders, Videotape, Synchronizers (0770-4920), STUDIO EQUIPMENT & SUPPLIES—C-303

Recorders, Videotape, Tape Deck Cabinets (0770-4940), STUDIO EQUIPMENT & SUPPLIES—C-303

Recorders, Videotape, Tape Decks (0770-4960), STUDIO EQUIPMENT & SUPPLIES—C-303

Recorders, Videotape, Tension Controls (0770-4980), STUDIO EQUIPMENT & SUPPLIES—C-303

Recorders, Videotape, Tension Gauges (0770-5000), STUDIO EQUIPMENT & SUPPLIES—C-303

Recorders, Videotape, Transport Services (0770-5020), STUDIO EQUIPMENT & SUPPLIES—C-303

Recorders, Videotape, Velocity Error Correctors (0770-5040), STUDIO EQUIPMENT & SUPPLIES—C-303

Recorders/Players, Cart (0710-2100), STUDIO EQUIPMENT & SUPPLIES—C-273

Recorders/Players, Cassette (0710-2220), STUDIO EQUIPMENT & SUPPLIES—C-273

Recorders/Players, Cassette, Dual Deck (0710-2240), STUDIO EQUIPMENT & SUPPLIES—C-273

Recorders/Players, Cassette, Duplication Machine (0710-2260), STUDIO EQUIPMENT & SUPPLIES—C-273

Recorders/Players, Cassette, Multiple Deck (0710-2280), STUDIO EQUIPMENT & SUPPLIES—C-273

Recorders/Players, Cassette, Single Deck (0710-2300), STUDIO EQUIPMENT & SUPPLIES—C-273

Recording Studio Computer Systems (0400-0180), COMPUTER SYSTEMS & ACCESSORIES—C-226

Recording Studios (0600-1640), SERVICES—C-248

Recording, Audio, Programming (0610-0620), SERVICES—C-266

Records (0710-5100), STUDIO EQUIPMENT & SUPPLIES—C-279

Records, Sound Effects (0710-5140), STUDIO EQUIPMENT & SUPPLIES—C-279

Records, Test, Audio (0710-5120), STUDIO EQUIPMENT & SUPPLIES—C-279

Recruiting/Search Services, Personnel (0600-1320), SERVICES—C-246

Rectangular Waveguides (0210-1940), BROADCAST EQUIPMENT—C-208

Rectifier Tubes (0760-1560), STUDIO EQUIPMENT & SUPPLIES—C-291

Rectifiers (0740-0580), STUDIO EQUIPMENT & SUPPLIES—C-286

Rectifiers, Power (0740-0620), STUDIO EQUIPMENT & SUPPLIES—C-286

Rectifiers, SCR (0740-0600), STUDIO EQUIPMENT & SUPPLIES—C-286

Reduction Systems, Noise (0710-4720), STUDIO EQUIPMENT & SUPPLIES—C-278

Reel-to-Reel Controllers (0710-1740), STUDIO EQUIPMENT & SUPPLIES—C-272

Reel-to-Reel Controllers, Automation Controls & Systems (0770-0400), STUDIO EQUIPMENT & SUPPLIES—C-293

Reels (see Audio Tape Equipment & Accessories) (0710-5150), STUDIO EQUIPMENT & SUPPLIES—C-279

Reels, 1 & 2 Track, Tape Recorders & Accessories (0710-5940), STUDIO EQUIPMENT & SUPPLIES—C-280

Reels, 4-Track, Tape Recorders & Accessories (0710-5900), STUDIO EQUIPMENT & SUPPLIES—C-280

Reels, Cable, Microphones & Accessories (0710-3760), STUDIO EQUIPMENT & SUPPLIES—C-276

Reels, Motion Picture Cameras & Supplies (0730-0780), STUDIO EQUIPMENT & SUPPLIES—C-283

Reels, Multi-Track, Tape Recorders & Accessories (0710-5920), STUDIO EQUIPMENT & SUPPLIES—C-280

Reels, Tape Recorders & Accessories (0710-5880), STUDIO EQUIPMENT & SUPPLIES—C-280

Reels, Videotape Recorders (0770-4840), STUDIO EQUIPMENT & SUPPLIES—C-303

Refinancing Services (0600-0870), SERVICES—C-243

Reflectors, Passive (0100-1240), ANTENNAS, TOWERS & EQUIPMENT—C-199

Refurbishing Services, Video Equipment (0600-2240), SERVICES—C-253

Regulators, Voltage (0210-1500), BROADCAST EQUIPMENT—C-207

Relay Sequencers, Program Equipment (0710-4960), STUDIO EQUIPMENT & SUPPLIES—C-279

Relays, Coaxial (0370-0060), CABLE EQUIPMENT & SUPPLIES—C-222

Relays, Coaxial, RF/IF Sensing (0370-0080), CABLE EQUIPMENT & SUPPLIES—C-222

Relays, Coaxial, Standard (0380-0060), CABLE EQUIPMENT & SUPPLIES—C-225

Relays, Coaxial, Video Sensing (0370-0120), CABLE EQUIPMENT & SUPPLIES—C-222

Religious Programming (0610-0480), SERVICES—C-264

Reloading Services (see SERVICES) (0770-1870), STUDIO EQUIPMENT & SUPPLIES—C-296

Reloading Services, Video Cartridge (0600-2260), SERVICES—C-253

Remote Audio Amplifiers (0710-0420), STUDIO EQUIPMENT & SUPPLIES—C-268

Remote Control Equipment, Satellite Earth Station (0110-0240), ANTENNAS, TOWERS & EQUIPMENT—C-202

Remote Control Systems (0220-0220), BROADCAST EQUIPMENT—C-209

Remote Control Systems, AM-FM (0710-5160), STUDIO EQUIPMENT & SUPPLIES—C-279

Remote Control Systems, Digital, Lenses & Accessories (0770-1160), STUDIO EQUIPMENT & SUPPLIES—C-295

Remote Control Systems, Video (0770-5120), STUDIO EQUIPMENT & SUPPLIES—C-304

Remote Controlled Video Switchers (0770-5900), STUDIO EQUIPMENT & SUPPLIES—C-305

Remote Controls, Automated (0220-0020), BROADCAST EQUIPMENT—C-208

Remote Controls, Film Equipment (0730-0300), STUDIO EQUIPMENT & SUPPLIES—C-282

Remote Controls, Mounts, Carrying Systems, Camera Accessories (0770-1480), STUDIO EQUIPMENT & SUPPLIES—C-295

Remote Cue Systems (0770-2360), STUDIO EQUIPMENT & SUPPLIES—C-297

Remote Eng/Reng Vans & Moble Units (0750-0720), STUDIO EQUIPMENT & SUPPLIES—C-288

Remote For Radio Transmitting Antennas (0100-0840), ANTENNAS, TOWERS & EQUIPMENT—C-197

Remote Indicators, Antenna Accessories (0100-0340), ANTENNAS, TOWERS & EQUIPMENT—C-194

Remote Pickup Equipment (0710-5200), STUDIO EQUIPMENT & SUPPLIES—C-279

Remote Pickup Receiving Antennas (0100-0620), ANTENNAS, TOWERS & EQUIPMENT—C-195

Remote Pickup Systems (0710-5180), STUDIO EQUIPMENT & SUPPLIES—C-279

Remote Radar Recorders, Weather Equipment (0770-7840), STUDIO EQUIPMENT & SUPPLIES—C-309

Remote Systems, Pan & Tilt Heads, Film Equipment (0730-0260), STUDIO EQUIPMENT & SUPPLIES—C-282

Remote-Control Cartridge Systems (0710-2020), STUDIO EQUIPMENT & SUPPLIES—C-272

Rental, Equipment (0600-0760), SERVICES—C-238

Replacement Heads, Audio (0710-3500), STUDIO EQUIPMENT & SUPPLIES—C-276

Replacement Heads, Videotape Recorders (0770-4800), STUDIO EQUIPMENT & SUPPLIES—C-303

Replacement Heads, VTRs & VCRs (0770-6840), STUDIO EQUIPMENT & SUPPLIES—C-307

Replacement Lamps (0100-1520), ANTENNAS, TOWERS & EQUIPMENT—C-200

Replacement Lighting & Power Equipment & Supplies (0740-0140), STUDIO EQUIPMENT & SUPPLIES—C-284

Replacement Tubes, Solid State (0760-1580), STUDIO EQUIPMENT & SUPPLIES—C-291

Representative, Artists (0600-0130), SERVICES—C-231

Representative, Sales (0600-1670), SERVICES—C-248

Reps, Advertising, Cable (0600-0050), SERVICES—C-230

Reps, Cable Advertising (0600-0050), SERVICES—C-230

Resale, Equipment (0600-0780), SERVICES—C-239

Research Services (0600-1660), SERVICES—C-248

Research Services, Market (0600-1140), SERVICES—C-245

Research Services, Rate (0600-1600), SERVICES—C-248

Research, Audience Services (0600-0190), SERVICES—C-231

Resistors, Coaxial Load (0210-0780), BROADCAST EQUIPMENT—C-205

Reticule Safe Area/Title (0770-5160), STUDIO EQUIPMENT & SUPPLIES—C-304

Return Link Transmitters, Cable Test Equipment (0800-0540), TEST & MEASUREMENT EQUIPMENT & SUPPLIES—C-311

Reverb, Digital Delay, Audio Processing Effects Equipment (0710-0900), STUDIO EQUIPMENT & SUPPLIES—C-270

Reverb, Mechanical, Audio Processing Effects Equipment (0710-0980), STUDIO EQUIPMENT & SUPPLIES—C-270

Reverberation Units (see Audio Processing Effects Equipment) (0710-5220), STUDIO EQUIPMENT & SUPPLIES—C-279

Reverse Spiral Grips, Cable Tools (0900-0140), TOOLS & EQUIPMENT—C-317

Rewinders, Audio Tape Equipment & Accessories (0710-1400), STUDIO EQUIPMENT & SUPPLIES—C-271

Rewinders, Editing Systems & Accessories (0730-0440), STUDIO EQUIPMENT & SUPPLIES—C-282

Rewinders, Tape (0770-6120), STUDIO EQUIPMENT & SUPPLIES—C-306

Rewinders, Tape (see Audio Tape Equipment & Accessories) (0710-5230), STUDIO EQUIPMENT & SUPPLIES—C-279

Rewinders, Videotape Recorders (0770-4860), STUDIO EQUIPMENT & SUPPLIES—C-303

RF & Audio Monitors (0710-4280), STUDIO EQUIPMENT & SUPPLIES—C-278

RF & Audio Monitors, AM System (0710-4300), STUDIO EQUIPMENT & SUPPLIES—C-278

RF & Audio Monitors, Antenna (0710-4320), STUDIO EQUIPMENT & SUPPLIES—C-278

RF & Audio Monitors, Base Current/Ant Sampling (0710-4340), STUDIO EQUIPMENT & SUPPLIES—C-278

RF & Audio Monitors, Directional (0710-4360), STUDIO EQUIPMENT & SUPPLIES—C-278

RF & Audio Monitors, FM (0710-4400), STUDIO EQUIPMENT & SUPPLIES—C-278

RF & Audio Monitors, Frequency (0710-4380), STUDIO EQUIPMENT & SUPPLIES—C-278

RF & Audio Monitors, Modulation (0710-4420), STUDIO EQUIPMENT & SUPPLIES—C-278

RF & Audio Monitors, Phase (0710-4440), STUDIO EQUIPMENT & SUPPLIES—C-278

RF & Audio Monitors, Power (0710-4460), STUDIO EQUIPMENT & SUPPLIES—C-278

RF & Audio Monitors, Program (0710-4480), STUDIO EQUIPMENT & SUPPLIES—C-278

RF & Audio Monitors, RF Level (0710-4500), STUDIO EQUIPMENT & SUPPLIES—C-278

RF & Audio Monitors, SCA (0710-4520), STUDIO EQUIPMENT & SUPPLIES—C-278

RF & Audio Monitors, TV Aural (0710-4540), STUDIO EQUIPMENT & SUPPLIES—C-278

RF Coils (0210-0360), BROADCAST EQUIPMENT—C-204

RF Detectors (0800-0940), TEST & MEASUREMENT EQUIPMENT & SUPPLIES—C-312

RF Equipment-PTV Scramblers (0380-0100), CABLE EQUIPMENT & SUPPLIES—C-225

RF Gaskets (0210-0720), BROADCAST EQUIPMENT—C-205

RF Generators (0770-3340), STUDIO EQUIPMENT & SUPPLIES—C-300

RF Intercom Systems (0710-3560), STUDIO EQUIPMENT & SUPPLIES—C-276

RF Leakage Detection Equipment, Cable Test Equipment (0800-0560), TEST & MEASUREMENT EQUIPMENT & SUPPLIES—C-311

RF Level Monitors-Audio & RF (0710-4500), STUDIO EQUIPMENT & SUPPLIES—C-278

RF Matching Networks (0710-4680), STUDIO EQUIPMENT & SUPPLIES—C-278

RF Meter, Measuring/Monitoring Meters (0800-1940), TEST & MEASUREMENT EQUIPMENT & SUPPLIES—C-314

RF Microphones (0710-4040), STUDIO EQUIPMENT & SUPPLIES—C-277

RF Power Attenuators (0210-0920), BROADCAST EQUIPMENT—C-205

RF Power Converters (0210-0960), BROADCAST EQUIPMENT—C-206

RF Power Diplexers (0210-0980), BROADCAST EQUIPMENT—C-206

RF Power Dividers (0210-1100), BROADCAST EQUIPMENT—C-206

RF Power Equipment (0210-0840), BROADCAST EQUIPMENT—C-205

RF Power Equipment (AM Exciters) (0210-0860), BROADCAST EQUIPMENT—C-205

RF Power Equipment Amplifiers (see Audio Equipment) (0210-0900), BROADCAST EQUIPMENT—C-205

RF Power Equipment Filters (0210-1000), BROADCAST EQUIPMENT—C-206

RF Power Equipment Loads (0210-1040), BROADCAST EQUIPMENT—C-206

RF Power Equipment, Carrier Current (0210-0940), BROADCAST EQUIPMENT—C-205

RF Power Equipment, FM exciters (0210-1020), BROADCAST EQUIPMENT—C-206

RF Power Modulators (0210-1060), BROADCAST EQUIPMENT—C-206

RF Power Phasing Networks (0210-1080), BROADCAST EQUIPMENT—C-206

RF Power Stereo Generators (0210-1160), BROADCAST EQUIPMENT—C-206

RF Power Tubes (0210-1120), BROADCAST EQUIPMENT—C-206

RF Program Subcarriers (0210-1140), BROADCAST EQUIPMENT—C-206

RF Sampling Transformers (0210-1680), BROADCAST EQUIPMENT—C-207

RF Signal Generators (0800-1280), TEST & MEASUREMENT EQUIPMENT & SUPPLIES—C-313

RF Switches (0210-1180), BROADCAST EQUIPMENT—C-206

RF Test Equipment (0800-2200), TEST & MEASUREMENT EQUIPMENT & SUPPLIES—C-314

RF Test Equipment, AM Field Intensity Meters (0800-2220), TEST & MEASUREMENT EQUIPMENT & SUPPLIES—C-315

RF Test Equipment, Antenna Monitors (0800-2240), TEST & MEASUREMENT EQUIPMENT & SUPPLIES—C-315

RF Test Equipment, Calorimeters (0800-2260), TEST & MEASUREMENT EQUIPMENT & SUPPLIES—C-315

RF Test Equipment, Demodulators (0800-2280), TEST & MEASUREMENT EQUIPMENT & SUPPLIES—C-315

RF Test Equipment, FM Field Intensity Meters (0800-2320), TEST & MEASUREMENT EQUIPMENT & SUPPLIES—C-315

RF Test Equipment, Frequency Monitors, Controllers (0800-2300), TEST & MEASUREMENT EQUIPMENT & SUPPLIES—C-315

RF Test Equipment, Impedance Bridges (0800-2340), TEST & MEASUREMENT EQUIPMENT & SUPPLIES—C-315

RF Test Equipment, Modulation Monitors (0800-2360), TEST & MEASUREMENT EQUIPMENT & SUPPLIES—C-315

RF Test Equipment, Phase Meters (0800-2380), TEST & MEASUREMENT EQUIPMENT & SUPPLIES—C-315

RF Test Equipment, Power Meters, Wattmeters (0800-2400), TEST & MEASUREMENT EQUIPMENT & SUPPLIES—C-315

RF Test Equipment, Test Signal Generators (0800-2420), TEST & MEASUREMENT EQUIPMENT & SUPPLIES—C-315

RF Test Equipment, TV Field Intensity Meters (0800-2440), TEST & MEASUREMENT EQUIPMENT & SUPPLIES—C-315

RF Transmitting/Receiving Equipment (0210-0001), BROADCAST EQUIPMENT—C-202

RF-Peak Limiting Amplifiers (0210-0140), BROADCAST EQUIPMENT—C-203

RF-Power Amplifiers (0210-0160), BROADCAST EQUIPMENT—C-203

RF/IF Sensing Coaxial Relays (0370-0080), CABLE EQUIPMENT & SUPPLIES—C-222

RGB Chromakeyers, Special Effects Equipment (0770-5600), STUDIO EQUIPMENT & SUPPLIES—C-304

Ribbon Microphones (0710-4020), STUDIO EQUIPMENT & SUPPLIES—C-277

Rigging Stands, Lighting Accessories (0740-0520), STUDIO EQUIPMENT & SUPPLIES—C-286

Rights, TV (0600-2210), SERVICES—C-253

Rotary Attenuators, Audio Controls (0710-0540), STUDIO EQUIPMENT & SUPPLIES—C-269

Routing Computer Systems (0400-0200), COMPUTER SYSTEMS & ACCESSORIES—C-226

Routing Consoles (0770-2260), STUDIO EQUIPMENT & SUPPLIES—C-297

Routing Switchers (0770-5820), STUDIO EQUIPMENT & SUPPLIES—C-305

Routing Switchers & DAs (0710-5240), STUDIO EQUIPMENT & SUPPLIES—C-279

S

Safe Area Generators (0770-5240), STUDIO EQUIPMENT & SUPPLIES—C-304

Safe Title Area Sync Generators, Video Signal Processing Equipment (0770-7540), STUDIO EQUIPMENT & SUPPLIES—C-308

Safety Equipment (0760-1240), STUDIO EQUIPMENT & SUPPLIES—C-291

Sales Representative (0600-1670), SERVICES—C-248

Sampling Systems, Antenna Accessories (0100-0360), ANTENNAS, TOWERS & EQUIPMENT—C-194

Satellite Colorizer Systems, Weather Equipment (0770-7880), STUDIO EQUIPMENT & SUPPLIES—C-309

Satellite Distribution Services (0600-1720), SERVICES—C-249

Satellite Earth Station Amplifiers (0110-0020), ANTENNAS, TOWERS & EQUIPMENT—C-200

Satellite Earth Station Amplifiers, Low-Noise (0110-0120), ANTENNAS, TOWERS & EQUIPMENT—C-201

Satellite Earth Station Antennas (0110-0040), ANTENNAS, TOWERS & EQUIPMENT—C-201

Satellite Earth Station Down Convertors (0110-0100), ANTENNAS, TOWERS & EQUIPMENT—C-201

Satellite Earth Station Installation Services (0600-0560), SERVICES—C-234

Satellite Earth Station Multibeam Antennas (0110-0140), ANTENNAS, TOWERS & EQUIPMENT—C-201

Satellite Earth Station Preamplifiers (0110-0180), ANTENNAS, TOWERS & EQUIPMENT—C-201

Satellite Earth Station Receivers (0110-0200), ANTENNAS, TOWERS & EQUIPMENT—C-201

Satellite Earth Station Remote Control Equipment (0110-0240), ANTENNAS, TOWERS & EQUIPMENT—C-202

Satellite Earth Stations (0110-0001), ANTENNAS, TOWERS & EQUIPMENT—C-200

Satellite Earth Stations, Common Carriers (0110-0080), ANTENNAS, TOWERS & EQUIPMENT—C-201

Satellite Earth Stations, Portable (0110-0160), ANTENNAS, TOWERS & EQUIPMENT—C-201

Satellite Earth Stations, Receive-Only (0110-0220), ANTENNAS, TOWERS & EQUIPMENT—C-202

Satellite Earth Stations, Receive/Transmit (0110-0260), ANTENNAS, TOWERS & EQUIPMENT—C-202

Satellite Earth Stations, Transmit/Receive (0110-0260), ANTENNAS, TOWERS & EQUIPMENT—C-202

Satellite Earth Stations, Transportable (0110-0280), ANTENNAS, TOWERS & EQUIPMENT—C-202

Satellite Receiving Systems, Weather Equipment (0770-7860), STUDIO EQUIPMENT & SUPPLIES—C-309

Satellite STLs (0750-0580), STUDIO EQUIPMENT & SUPPLIES—C-288

Satellite Time Brokers (0600-1680), SERVICES—C-249

Satellite Transmission Brokers (0600-1700), SERVICES—C-249

SCA Equipment (0220-0240), BROADCAST EQUIPMENT—C-209

SCA Equipment, FM (0220-0260), BROADCAST EQUIPMENT—C-209

SCA Equipment, TV (0220-0300), BROADCAST EQUIPMENT—C-209

SCA Exciters (0710-3120), STUDIO EQUIPMENT & SUPPLIES—C-275

SCA Generators (0210-0760), BROADCAST EQUIPMENT—C-205

SCA Monitors-Audio & RF (0710-4520), STUDIO EQUIPMENT & SUPPLIES—C-278

SCA Receivers (0210-1300), BROADCAST EQUIPMENT—C-207

SCA Terminals (0220-0280), BROADCAST EQUIPMENT—C-209

SCPC Demodulators (0110-0245), ANTENNAS, TOWERS & EQUIPMENT—C-202

SCPC Modulators (0110-0255), ANTENNAS, TOWERS & EQUIPMENT—C-202

SCR Rectifiers (0740-0600), STUDIO EQUIPMENT & SUPPLIES—C-286

Scenery Construction Services, Set Design (0600-1800), SERVICES—C-249

Scenery Rigging, Set Design Services (0600-1820), SERVICES—C-249

Scenery, Prefab (0760-1260), STUDIO EQUIPMENT & SUPPLIES—C-291

Scopes, Delayed Sweep (0800-0840), TEST & MEASUREMENT EQUIPMENT & SUPPLIES—C-312

Scramblers & Converters, Security (0360-0020), CABLE EQUIPMENT & SUPPLIES—C-220

Scramblers, PTV, RF Equipment (0380-0100), CABLE EQUIPMENT & SUPPLIES—C-225

Screens (0760-1280), STUDIO EQUIPMENT & SUPPLIES—C-291

Screens, Front Projection (0760-1300), STUDIO EQUIPMENT & SUPPLIES—C-291

Screens, Rear Projection (0760-1320), STUDIO EQUIPMENT & SUPPLIES—C-291

Scroll Entry Teleprompters (0720-0200), STUDIO EQUIPMENT & SUPPLIES—C-281

Sealant, Cable Transmission Line (0370-0020), CABLE EQUIPMENT & SUPPLIES—C-222

Security Decoders (0360-0040), CABLE EQUIPMENT & SUPPLIES—C-220

Security Equipment (0360-0001), CABLE EQUIPMENT & SUPPLIES—C-220

Security Equipment, Identification & Drop (0360-0060), CABLE EQUIPMENT & SUPPLIES—C-221

Security Equipment, Pay Cable Systems (0360-0200), CABLE EQUIPMENT & SUPPLIES—C-221

Security Equipment, Wall Plates (0360-0260), CABLE EQUIPMENT & SUPPLIES—C-222

Security Filters (0360-0080), CABLE EQUIPMENT & SUPPLIES—C-221

Security Hardware (0360-0100), CABLE EQUIPMENT & SUPPLIES—C-221

Security Hardware, Identification Devices (0360-0120), CABLE EQUIPMENT & SUPPLIES—C-221

Security Locks (0360-0160), CABLE EQUIPMENT & SUPPLIES—C-221

Security Scramblers & Converters (0360-0020), CABLE EQUIPMENT & SUPPLIES—C-220

Security Seals & Fasteners, Transmission Line (0370-0360), CABLE EQUIPMENT & SUPPLIES—C-224

Security Switches (0360-0220), CABLE EQUIPMENT & SUPPLIES—C-221

Security Taplocks (0360-0140), CABLE EQUIPMENT & SUPPLIES—C-221

Security Traps (0360-0240), CABLE EQUIPMENT & SUPPLIES—C-222

Security, Parental Control Devices (0360-0180), CABLE EQUIPMENT & SUPPLIES—C-221

Select Cart Systems, Random, Automation Controls & Systems (0710-1720), STUDIO EQUIPMENT & SUPPLIES—C-272

Self-Supporting Towers (0100-1640), ANTENNAS, TOWERS & EQUIPMENT—C-200

Semiconductor Power Rectifiers (0740-0620), STUDIO EQUIPMENT & SUPPLIES—C-286

Semiconductor Testers, Measuring/Monitoring Meters (0800-1960), TEST & MEASUREMENT EQUIPMENT & SUPPLIES—C-314

Sensors, Tone (0710-5260), STUDIO EQUIPMENT & SUPPLIES—C-279

Sequencers, Program Equipment (0710-4940), STUDIO EQUIPMENT & SUPPLIES—C-279

Sequencers, Relay, Program Equipment (0710-4960), STUDIO EQUIPMENT & SUPPLIES—C-279

Sequencers, Time Insertion, Program Equipment (0710-4980), STUDIO EQUIPMENT & SUPPLIES—C-279

Sequencing Cartridge Systems, Automatic (0770-1660), STUDIO EQUIPMENT & SUPPLIES—C-296

Serial Interface Machine Controls, Technical Automation (0770-3740), STUDIO EQUIPMENT & SUPPLIES—C-300

Service Boxes, Exterior, Transmission Line (0370-0560), CABLE EQUIPMENT & SUPPLIES—C-225

Service Boxes, Interior, Transmission Line (0370-0580), CABLE EQUIPMENT & SUPPLIES—C-225

Service Boxes, Transmission Line (0370-0540), CABLE EQUIPMENT & SUPPLIES—C-224

Services, Antenna Installation (0100-0270), ANTENNAS, TOWERS & EQUIPMENT—C-194

Servo Modifications, Tape Recorder Parts & Accessories (0710-5780), STUDIO EQUIPMENT & SUPPLIES—C-280

Servo Modifications, Videotape Recorders (0770-4880), STUDIO EQUIPMENT & SUPPLIES—C-303

Set Design Services (0600-1740), SERVICES—C-249

Set Design Services, Materials, Props (0600-1780), SERVICES—C-249

Set Design Services, Modular News Studio (0600-1760), SERVICES—C-249

Set Design Services, Scenery Construction (0600-1800), SERVICES—C-249

Set Design Services, Scenery Rigging (0600-1820), SERVICES—C-249

Set Design, Studio (0600-1920), SERVICES—C-250

Set-Top Converters (0330-0460), CABLE EQUIPMENT & SUPPLIES—C-218

Set-Top Converters, Addressable (0330-0480), CABLE EQUIPMENT & SUPPLIES—C-218

Set-Top Converters, Non-Addressable (0330-0500), CABLE EQUIPMENT & SUPPLIES—C-218

Shipper, Film, for ad agency, stations, sponsors, etc. (0600-0816), SERVICES—C-241

Shipping & Carrying Cases, Tape (0770-6060), STUDIO EQUIPMENT & SUPPLIES—C-306

Shipping Cases (0210-1510), BROADCAST EQUIPMENT—C-207

Shortwave Transmitters (0220-0860), BROADCAST EQUIPMENT—C-210

Shotgun Microphones (0710-4060), STUDIO EQUIPMENT & SUPPLIES—C-277

SI fixtures, HMI, Lighting Accessories (0740-0420), STUDIO EQUIPMENT & SUPPLIES—C-286

Sideband Analyzers (0800-2460), TEST & MEASUREMENT EQUIPMENT & SUPPLIES—C-315

Sideband Analyzers, Audio Test Equipment (0800-0280), TEST & MEASUREMENT EQUIPMENT & SUPPLIES—C-310

Signal Generators, Audio Test Equipment (0800-0300), TEST & MEASUREMENT EQUIPMENT & SUPPLIES—C-310

Signal Generators, RF (0800-1280), TEST & MEASUREMENT EQUIPMENT & SUPPLIES—C-313

Signal Generators, Video Test Equipment (0800-2680), TEST & MEASUREMENT EQUIPMENT & SUPPLIES—C-315

Signal Level Meters (0800-2480), TEST & MEASUREMENT EQUIPMENT & SUPPLIES—C-315

Signal Level Meters, Cable Test Equipment (0800-0580), TEST & MEASUREMENT EQUIPMENT & SUPPLIES—C-311

Signal Multiplexes (0770-5280), STUDIO EQUIPMENT & SUPPLIES—C-304

Signal Processing Equipment (0770-5260), STUDIO EQUIPMENT & SUPPLIES—C-304

Signal Processing Equipment, Video (0770-7280), STUDIO EQUIPMENT & SUPPLIES—C-308

Signal Processing Equipment, Video, Cable Equalizers (0770-7300), STUDIO EQUIPMENT & SUPPLIES—C-308

Signal Processing Equipment, Video, Comb Filter Decoders (0770-7320), STUDIO EQUIPMENT & SUPPLIES—C-308

Signal Processing Equipment, Video, Decoders (0770-7360), STUDIO EQUIPMENT & SUPPLIES—C-308

Signal Processing Equipment, Video, Dropout Compensators (0770-7380), STUDIO EQUIPMENT & SUPPLIES—C-308

Signal Processing Equipment, Video, Image Repositioners (0770-7400), STUDIO EQUIPMENT & SUPPLIES—C-308

Signal Processing Equipment, Video, NTSC Encoders (0770-7420), STUDIO EQUIPMENT & SUPPLIES—C-308

Signal Test Generators, NTSC (0800-1240), TEST & MEASUREMENT EQUIPMENT & SUPPLIES—C-313

Silver-Zinc Batteries (0750-0120), STUDIO EQUIPMENT & SUPPLIES—C-287

Silver-Zinc Batteries, Power Supplies (0760-0980), STUDIO EQUIPMENT & SUPPLIES—C-291

Simulcasting Equipment (0710-5280), STUDIO EQUIPMENT & SUPPLIES—C-279

Sine Generators, Audio (0800-1120), TEST & MEASUREMENT EQUIPMENT & SUPPLIES—C-313

Single Channel Preamplifiers (0100-1320), ANTENNAS, TOWERS & EQUIPMENT—C-199

Single Deck Cart Machines (0710-1860), STUDIO EQUIPMENT & SUPPLIES—C-272

Single Deck Cart Players/Recorders (0710-2180), STUDIO EQUIPMENT & SUPPLIES—C-273

Single Deck, Cassette Players/Recorders (0710-2300), STUDIO EQUIPMENT & SUPPLIES—C-273

Single-Tube Cameras (0770-0780), STUDIO EQUIPMENT & SUPPLIES—C-294

Site Analysis (0600-1840), SERVICES—C-249

Site Selection, Earth Station Services (0600-0660), SERVICES—C-237

Slave, Master Clocks, (0800-0680), TEST & MEASUREMENT EQUIPMENT & SUPPLIES—C-311

Slide Attenuators, Audio Controls (0710-0560), STUDIO EQUIPMENT & SUPPLIES—C-269

Slide Film Commercials, Programming (0610-0500), SERVICES—C-264

Slide Projectors (0730-0980), STUDIO EQUIPMENT & SUPPLIES—C-284

Slide Projectors, 35mm, Telecine Equipment & Accessories (0770-6320), STUDIO EQUIPMENT & SUPPLIES—C-306

Slides & Balops (0610-0520), SERVICES—C-264

Slides, Test (0770-5320), STUDIO EQUIPMENT & SUPPLIES—C-304

Slides, Test Charts (see Cameras & Accessories) (0770-6465), STUDIO EQUIPMENT & SUPPLIES—C-306

Slo-Mo Controller, Slow Motion Recorders & Accessories (0770-5380), STUDIO EQUIPMENT & SUPPLIES—C-304

Slow Motion Disc Action Recorder (0770-5360), STUDIO EQUIPMENT & SUPPLIES—C-304

Slow Motion Recorders & Accessories (0770-5340), STUDIO EQUIPMENT & SUPPLIES—C-304

Slow Motion Recorders & Accessories, Slo-Mo Controller (0770-5380), STUDIO EQUIPMENT & SUPPLIES—C-304

Slow Motion Recorders & Accessories, Slow Scan Recorder (0770-5400), STUDIO EQUIPMENT & SUPPLIES—C-304

Slow Motion Recorders, Video Animation Controllers (0770-5420), STUDIO EQUIPMENT & SUPPLIES—C-304

Slow Motion Replay Videotape Recorders (0770-5100), STUDIO EQUIPMENT & SUPPLIES—C-304

Slow Motion Still Stores (0770-5740), STUDIO EQUIPMENT & SUPPLIES—C-305

Slow Scan Recorder, Slow Motion Recorders & Accessories (0770-5400), STUDIO EQUIPMENT & SUPPLIES—C-304

Slow Scan Transmitters, Receivers (0210-1560), BROADCAST EQUIPMENT—C-207

Slow Scan TV Systems (0770-5440), STUDIO EQUIPMENT & SUPPLIES—C-304

SMPTE Time Code Generators, Readers, Post-Production Equipment (0770-4200), STUDIO EQUIPMENT & SUPPLIES—C-302

SMPTE Time Code Synchronizers, Editing Equipment (0710-2760), STUDIO EQUIPMENT & SUPPLIES—C-274

SMPTE Time Code Synchronizers, Post-Production Equipment (0770-4220), STUDIO EQUIPMENT & SUPPLIES—C-302

Software (see also SERVICES) (0400-0340), COMPUTER SYSTEMS & ACCESSORIES—C-226

Software, Computer (see also COMPUTER SYSTEMS & ACCESSORIES) (0600-0380), SERVICES—C-233

Software, Customized (0400-0380), COMPUTER SYSTEMS & ACCESSORIES—C-227

Software, Prepackaged (0400-0360), COMPUTER SYSTEMS & ACCESSORIES—C-227

Solid Core Fittings & Connectors (0370-0200), CABLE EQUIPMENT & SUPPLIES—C-223

Solid State Cameras (0770-0800), STUDIO EQUIPMENT & SUPPLIES—C-294

Solid State Replacement Tubes (0760-1580), STUDIO EQUIPMENT & SUPPLIES—C-291

Solid-State Telecine Equipment & Accessories (0770-6420), STUDIO EQUIPMENT & SUPPLIES—C-306

Sound Effects Records (0710-5140), STUDIO EQUIPMENT & SUPPLIES—C-279

Sound Level Meters (0770-5460), STUDIO EQUIPMENT & SUPPLIES—C-304

Sound Systems (0710-5300), STUDIO EQUIPMENT & SUPPLIES—C-279

Sound Systems, Level Control (0710-5320), STUDIO EQUIPMENT & SUPPLIES—C-279

Sound Systems, Portable (0710-5340), STUDIO EQUIPMENT & SUPPLIES—C-279

Sound Systems, Studio (0710-5360), STUDIO EQUIPMENT & SUPPLIES—C-279

Sound Transfer Equipment, Editing Systems & Accessories (0730-0460), STUDIO EQUIPMENT & SUPPLIES—C-282

Soundproofing Material (0760-1340), STUDIO EQUIPMENT & SUPPLIES—C-291

Source Identification Sync Generators, Video Signal Processing Equipme (0770-7560), STUDIO EQUIPMENT & SUPPLIES—C-308

Spanish Language Programming (0610-0525), SERVICES—C-264

Speakers, Audio Monitor (0710-0720), STUDIO EQUIPMENT & SUPPLIES—C-269

Special Applications Cable (0370-0380), CABLE EQUIPMENT & SUPPLIES—C-224

Special EFX Production Switchers (0770-4280), STUDIO EQUIPMENT & SUPPLIES—C-302

Special Effects Equipment (0710-0800), STUDIO EQUIPMENT & SUPPLIES—C-270

Special Effects Equipment (audio/video sync delay) (0710-0860), STUDIO EQUIPMENT & SUPPLIES—C-270

Special Effects Equipment (digital delay, reverb) (0710-0900), STUDIO EQUIPMENT & SUPPLIES—C-270

Special Effects Equipment (digital special effects) (0710-0920), STUDIO EQUIPMENT & SUPPLIES—C-270

Special Effects Equipment (FM compressor/limiters) (0710-0940), STUDIO EQUIPMENT & SUPPLIES—C-270

Special Effects Equipment (graphic equalizers) (0710-0960), STUDIO EQUIPMENT & SUPPLIES—C-270

Special Effects Equipment (mechanical reverb) (0710-0980), STUDIO EQUIPMENT & SUPPLIES—C-270

Special Effects Equipment (music synthesizers) (0710-1000), STUDIO EQUIPMENT & SUPPLIES—C-270

Special Effects Equipment (noise reduction) (0710-1020), STUDIO EQUIPMENT & SUPPLIES—C-270

Special Effects Equipment (parametric equalizers) (0710-1040), STUDIO EQUIPMENT & SUPPLIES—C-270

Special Effects Equipment (time compression/expansion) (0710-1060), STUDIO EQUIPMENT & SUPPLIES—C-270

Special Effects Equipment, Analog, Reverb, Audio Processing Effects Equipment (0710-0840), STUDIO EQUIPMENT & SUPPLIES—C-270

Special Effects Equipment, Audio Processing (0710-0780), STUDIO EQUIPMENT & SUPPLIES—C-270

Special Effects Equipment, Chromakeyers (0770-5560), STUDIO EQUIPMENT & SUPPLIES—C-304

Special Effects Equipment, Colorizers (0770-5500), STUDIO EQUIPMENT & SUPPLIES—C-304

Special Effects Equipment, Compressor/Positioners (0770-5520), STUDIO EQUIPMENT & SUPPLIES—C-304

Special Effects Equipment, Digital EFX Processors (0770-5540), STUDIO EQUIPMENT & SUPPLIES—C-304

Special Effects Equipment, Downstream Keyers (0770-5640), STUDIO EQUIPMENT & SUPPLIES—C-304

Special Effects Equipment, Encoded Chromakeyers (0770-5580), STUDIO EQUIPMENT & SUPPLIES—C-304

Special Effects Equipment, Keyers (0770-5620), STUDIO EQUIPMENT & SUPPLIES—C-304

Special Effects Equipment, Nonadditive Keyers (0770-5660), STUDIO EQUIPMENT & SUPPLIES—C-304

Special Effects Equipment, RGB Chromakeyers (0770-5600), STUDIO EQUIPMENT & SUPPLIES—C-304

Special Effects Equipment, Standalone EFX Generators (0770-5680), STUDIO EQUIPMENT & SUPPLIES—C-305

Special Effects Equipment, Video Insert (0770-5700), STUDIO EQUIPMENT & SUPPLIES—C-305

Special Effects Generators (0770-3360), STUDIO EQUIPMENT & SUPPLIES—C-300

Special Effects Generators (see Generators) (0770-5470), STUDIO EQUIPMENT & SUPPLIES—C-304

Special Effects Title Keyers (0720-0100), STUDIO EQUIPMENT & SUPPLIES—C-281

Special Effects, Digital, Audio Processing Effects Equipment (0710-0920), STUDIO EQUIPMENT & SUPPLIES—C-270

Spectrum Analyzers (0800-2500), TEST & MEASUREMENT EQUIPMENT & SUPPLIES—C-315

Spectrum Analyzers, Audio Test Equipment (0800-0320), TEST & MEASUREMENT EQUIPMENT & SUPPLIES—C-310

Speech Recognition Systems (0710-5380), STUDIO EQUIPMENT & SUPPLIES—C-279

Speech Synthesis Systems (0710-5400), STUDIO EQUIPMENT & SUPPLIES—C-279

Speed Controls, Tape Recorder Parts & Accessories (0710-5800), STUDIO EQUIPMENT & SUPPLIES—C-280

Speed Controls, Turntables & Accessories (0710-6100), STUDIO EQUIPMENT & SUPPLIES—C-280

Speed Controls, Videotape Recorders (0770-4900), STUDIO EQUIPMENT & SUPPLIES—C-303

Spindle Height Gauges, Tape (0770-6140), STUDIO EQUIPMENT & SUPPLIES—C-306

Spiral Grips, Reverse, Cable Tools (0900-0140), TOOLS & EQUIPMENT—C-317

Splice & Tape Materials (0760-1380), STUDIO EQUIPMENT & SUPPLIES—C-291

Splice Finders, Audio Tape Equipment & Accessories (0710-1420), STUDIO EQUIPMENT & SUPPLIES—C-271

Splice Shields, Transmission Line Equipment (0370-0640), CABLE EQUIPMENT & SUPPLIES—C-225

Splicers, Audio Tape Equipment & Accessories (0710-1440), STUDIO EQUIPMENT & SUPPLIES—C-271

Splicing Blocks, Tape, Editing Equipment (0710-2780), STUDIO EQUIPMENT & SUPPLIES—C-274

Splitters (0330-0540), CABLE EQUIPMENT & SUPPLIES—C-218

Splitters, Microphones & Accessories (0710-4120), STUDIO EQUIPMENT & SUPPLIES—C-277

Splitters, Transmission Line (0370-0400), CABLE EQUIPMENT & SUPPLIES—C-224

Splitting & Mixing Networks (0100-1340), ANTENNAS, TOWERS & EQUIPMENT—C-199

Sports Programming (0610-0530), SERVICES—C-264

Sprocketed Film Transports, Telecine Equipment & Accessories (0770-6440), STUDIO EQUIPMENT & SUPPLIES—C-306

Sprocketed Magnetic Film Transports, Dubbers (see Audio Tape Equipment) (0710-5410), STUDIO EQUIPMENT & SUPPLIES—C-279

Sprocketed Magnetic Film, Audio Tape Equipment & Accessories (0710-1460), STUDIO EQUIPMENT & SUPPLIES—C-271

Square Wave Generators (0800-1300), TEST & MEASUREMENT EQUIPMENT & SUPPLIES—C-313

STL Communications Systems (0210-0440), BROADCAST EQUIPMENT—C-204

STL Receivers (0210-1320), BROADCAST EQUIPMENT—C-207

STL Receiving Antennas (0100-0640), ANTENNAS, TOWERS & EQUIPMENT—C-195

STL Transmitting Antennas (0100-0860), ANTENNAS, TOWERS & EQUIPMENT—C-197

STLs (0750-0520), STUDIO EQUIPMENT & SUPPLIES—C-288

STLs, Fiberoptic (0750-0540), STUDIO EQUIPMENT & SUPPLIES—C-288

STLs, Microwave (0750-0560), STUDIO EQUIPMENT & SUPPLIES—C-288

STLs, Satellite (0750-0580), STUDIO EQUIPMENT & SUPPLIES—C-288

STLs, Telco (0750-0600), STUDIO EQUIPMENT & SUPPLIES—C-288

STLs, Waveguide (0750-0620), STUDIO EQUIPMENT & SUPPLIES—C-288

STV Systems (0210-1520), BROADCAST EQUIPMENT—C-207

Stabilized Carrying Systems, Film Equipment (0730-0320), STUDIO EQUIPMENT & SUPPLIES—C-282

Stabilizers, Helicopters (0750-0380), STUDIO EQUIPMENT & SUPPLIES—C-288

Stabilizing Amplifiers (0770-0220), STUDIO EQUIPMENT & SUPPLIES—C-292

Stabilizing Pan & Tilt Heads, Mounts, Carrying Systems, Camera Accesso (0770-1400), STUDIO EQUIPMENT & SUPPLIES—C-295

Stabilizing/Mounting Equipment, Airborne, Camera (0770-1220), STUDIO EQUIPMENT & SUPPLIES—C-295

Stabilizing/Mounting Film Equipment, Airborne (0730-0080), STUDIO EQUIPMENT & SUPPLIES—C-281

Staircase Generators (0800-1320), TEST & MEASUREMENT EQUIPMENT & SUPPLIES—C-313

Staircase Ramp Sync Generators, Video Signal Processing Equipment (0770-7580), STUDIO EQUIPMENT & SUPPLIES—C-308

Stand Alone Microprocessor CCU Components, Cameras & Accessories (0770-0980), STUDIO EQUIPMENT & SUPPLIES—C-294

Stand-Alone Pay Programming (0610-0540), SERVICES—C-265

Standalone Color Monitors (0770-4000), STUDIO EQUIPMENT & SUPPLIES—C-301

Standalone EFX Generators, Special Effects Equipment (0770-5680), STUDIO EQUIPMENT & SUPPLIES—C-305

Standalone Monitors, B & W (0770-3940), STUDIO EQUIPMENT & SUPPLIES—C-301

Standard Coaxial Relays (0370-0100), CABLE EQUIPMENT & SUPPLIES—C-222

Standards Converters, Digital Processing Equipment (0770-2640), STUDIO EQUIPMENT & SUPPLIES—C-298

Standards Converters/Services (0770-5720), STUDIO EQUIPMENT & SUPPLIES—C-305

Standby Headend Power Supplies (0100-1360), ANTENNAS, TOWERS & EQUIPMENT—C-199

Standby Power Supplies (0330-0560), CABLE EQUIPMENT & SUPPLIES—C-218

Stands & Booms, Microphones (0710-3720), STUDIO EQUIPMENT & SUPPLIES—C-276

Stands, Rigging, Lighting Accessories (0740-0520), STUDIO EQUIPMENT & SUPPLIES—C-286

Static Drain Resistors, Antenna Accessories (0100-0380), ANTENNAS, TOWERS & EQUIPMENT—C-194

Station Clocks, Clocks & Counters (0770-2040), STUDIO EQUIPMENT & SUPPLIES—C-296

Status, Alarm Indicators, Logging, Monitoring Test Equipment (0800-1620), TEST & MEASUREMENT EQUIPMENT & SUPPLIES—C-313

Stereo Audio Consoles (0710-0500), STUDIO EQUIPMENT & SUPPLIES—C-269

Stereo Cart Machines (0710-1880), STUDIO EQUIPMENT & SUPPLIES—C-272

Stereo Cartridge Systems (0710-2040), STUDIO EQUIPMENT & SUPPLIES—C-273

Stereo carts (Tape) (0770-1860), STUDIO EQUIPMENT & SUPPLIES—C-296

Stereo Exciters (AM), RF Power Equipment (0210-0880), BROADCAST EQUIPMENT—C-205

Stereo Exciters, AM (0710-3060), STUDIO EQUIPMENT & SUPPLIES—C-275

Stereo Exciters, FM (0710-3100), STUDIO EQUIPMENT & SUPPLIES—C-275

Stereo Generators (0770-3380), STUDIO EQUIPMENT & SUPPLIES—C-300

Stereo Generators, RF Power Equipment (0210-1160), BROADCAST EQUIPMENT—C-206

Stereo Headphones (0710-3260), STUDIO EQUIPMENT & SUPPLIES—C-275

Stereo Multiplex Modulators (0710-4220), STUDIO EQUIPMENT & SUPPLIES—C-278

Stereo Phase Enhancers (0710-2940), STUDIO EQUIPMENT & SUPPLIES—C-275

Stereo Preamps (0710-0360), STUDIO EQUIPMENT & SUPPLIES—C-268

Stereo Synthesizers (0710-5440), STUDIO EQUIPMENT & SUPPLIES—C-279

Stereo-Decoders (0710-2460), STUDIO EQUIPMENT & SUPPLIES—C-274

Stereo-Studio Consoles (0710-2420), STUDIO EQUIPMENT & SUPPLIES—C-273

Still Processing Systems (0770-3040), STUDIO EQUIPMENT & SUPPLIES—C-299

Still Stores, Slow Motion (0770-5740), STUDIO EQUIPMENT & SUPPLIES—C-305

Still/Slide Store, Electronic (0770-5760), STUDIO EQUIPMENT & SUPPLIES—C-305

Stock Footage (0610-0640), SERVICES—C-266

Storage Racks & Cabinets, Cartridges (0770-1880), STUDIO EQUIPMENT & SUPPLIES—C-296

Storage, Film (0600-0818), SERVICES—C-241

Strain Insulators, Guy, Antenna Accessories (0100-0220), ANTENNAS, TOWERS & EQUIPMENT—C-194

Strand Mapping Services (0600-1880), SERVICES—C-250

Strip Amplifiers (0100-1380), ANTENNAS, TOWERS & EQUIPMENT—C-199

Studio (3+ outputs)-mono (0710-2400), STUDIO EQUIPMENT & SUPPLIES—C-273

Studio Cameras (0770-0820), STUDIO EQUIPMENT & SUPPLIES—C-294

Studio Cameras, Color (0770-0840), STUDIO EQUIPMENT & SUPPLIES—C-294

Studio Cameras, Monochrome (0770-0860), STUDIO EQUIPMENT & SUPPLIES—C-294

Studio Closed-Caption Systems (0770-2060), STUDIO EQUIPMENT & SUPPLIES—C-296

Studio Consoles, Cabinetry & Furniture (0760-0540), STUDIO EQUIPMENT & SUPPLIES—C-290

Studio Design Services (0600-1900), SERVICES—C-250

Studio Equipment Racks (0760-0560), STUDIO EQUIPMENT & SUPPLIES—C-290

Studio Facilities For Rent (0600-1910), SERVICES—C-250

Studio Furniture & Cabinetry (0760-0520), STUDIO EQUIPMENT & SUPPLIES—C-290

Studio Hangers, Power & Lighting Equipment & Supplies (0740-0040), STUDIO EQUIPMENT & SUPPLIES—C-284

Studio Lights, Lighting & Power Equipment & Supplies (0740-0100), STUDIO EQUIPMENT & SUPPLIES—C-284

Studio Production Consoles (0770-2280), STUDIO EQUIPMENT & SUPPLIES—C-297

Studio Production Editing Systems (0770-2880), STUDIO EQUIPMENT & SUPPLIES—C-298

Studio Production With Digital Effects Consoles (0770-2300), STUDIO EQUIPMENT & SUPPLIES—C-297

Studio Set Design Services (0600-1920), SERVICES—C-250

Studio Sound Systems (0710-5360), STUDIO EQUIPMENT & SUPPLIES—C-279

Studio Support Equipment (0760-0001), STUDIO EQUIPMENT & SUPPLIES—C-289

Studio Tape Storage Units, Cabinetry & Furniture (0760-0580), STUDIO EQUIPMENT & SUPPLIES—C-290

Studio Warning Lights (0740-0560), STUDIO EQUIPMENT & SUPPLIES—C-286

Studio, Large, Production Switchers (0770-4340), STUDIO EQUIPMENT & SUPPLIES—C-302

Studio-Stereo Consoles (0710-2420), STUDIO EQUIPMENT & SUPPLIES—C-273

Studio/Mobile, Compact Production Switchers (0770-4320), STUDIO EQUIPMENT & SUPPLIES—C-302

Studios & Consoles, Mobile (0750-0300), STUDIO EQUIPMENT & SUPPLIES—C-268

Studios, Recording (0600-1640), SERVICES—C-248

Studios, Turnkey (0600-2200), SERVICES—C-253

Sub-Carrier Converters, FM (0220-0160), BROADCAST EQUIPMENT—C-209

Sub-VHF Equipment & In-System Converters (0330-0580), CABLE EQUIPMENT & SUPPLIES—C-219

Subcarrier Amplifiers (0770-0240), STUDIO EQUIPMENT & SUPPLIES—C-292

Subcarrier, FM Generators (0710-3180), STUDIO EQUIPMENT & SUPPLIES—C-275

Submarine Cable Installation Contractors (0600-0510), SERVICES—C-234

Subscriber Promotion Services (0600-1940), SERVICES—C-250

Supervision Systems, Transmission Line (0220-0480), BROADCAST EQUIPMENT—C-209

Supervision, Construction (0600-0570), SERVICES—C-234

Support Equipment (Studio) (0760-0001), STUDIO EQUIPMENT & SUPPLIES—C-289

Surge Protectors (0210-1580), BROADCAST EQUIPMENT—C-207

Surge Protectors, Line (0760-0740), STUDIO EQUIPMENT & SUPPLIES—C-290

Sweep Amplifiers (0770-0260), STUDIO EQUIPMENT & SUPPLIES—C-292

Sweep Generators (0800-2520), TEST & MEASUREMENT EQUIPMENT & SUPPLIES—C-315

Sweep Generators, Audio (0800-1140), TEST & MEASUREMENT EQUIPMENT & SUPPLIES—C-313

Sweep Generators, Video (0800-1360), TEST & MEASUREMENT EQUIPMENT & SUPPLIES—C-313

Sweep Scopes, Delayed (0800-0840), TEST & MEASUREMENT EQUIPMENT & SUPPLIES—C-312

Sweep Systems (0500-0540), MDS/MICROWAVE EQUIPMENT & SUPPLIES—C-229

Sweep Systems, Automatic, Cable Test Equipment (0800-0400), TEST & MEASUREMENT EQUIPMENT & SUPPLIES—C-311

Switcher Lighting Kits (0740-0640), STUDIO EQUIPMENT & SUPPLIES—C-286

Switchers (0710-5420), STUDIO EQUIPMENT & SUPPLIES—C-279

Switchers & Processors (0100-1300), ANTENNAS, TOWERS & EQUIPMENT—C-199

Switchers, Crossbar (0770-5800), STUDIO EQUIPMENT & SUPPLIES—C-305

Switchers, DAs & Routing (0710-5240), STUDIO EQUIPMENT & SUPPLIES—C-279

Switchers, Master Control (0770-3780), STUDIO EQUIPMENT & SUPPLIES—C-300

Switchers, Master Control, Automated (0770-3800), STUDIO EQUIPMENT & SUPPLIES—C-301

Switchers, Master Control, Business Automation Interfaced (0770-3820), STUDIO EQUIPMENT & SUPPLIES—C-301

Switchers, Master Control, Manual (0770-3840), STUDIO EQUIPMENT & SUPPLIES—C-301

Switchers, Non-Duplication (0100-1220), ANTENNAS, TOWERS & EQUIPMENT—C-199

Switchers, Post Production (0770-4380), STUDIO EQUIPMENT & SUPPLIES—C-302

Switchers, Production (0770-4260), STUDIO EQUIPMENT & SUPPLIES—C-302

Switchers, Production, Compact Studio/Mobile (0770-4320), STUDIO EQUIPMENT & SUPPLIES—C-302

Switchers, Production, Large Studio (0770-4340), STUDIO EQUIPMENT & SUPPLIES—C-302

Switchers, Production, Microprocessor-Controlled, Automated (0770-4300), STUDIO EQUIPMENT & SUPPLIES—C-302

Switchers, Production, Portable (0770-4360), STUDIO EQUIPMENT & SUPPLIES—C-302

Switchers, Production, Special EFX (0770-4280), STUDIO EQUIPMENT & SUPPLIES—C-302

Switchers, Routing (0770-5820), STUDIO EQUIPMENT & SUPPLIES—C-305

Switchers, Video (0770-5840), STUDIO EQUIPMENT & SUPPLIES—C-305

Switchers, Video, Computerized (0770-5860), STUDIO EQUIPMENT & SUPPLIES—C-305

Switchers, Video, Local (0770-5880), STUDIO EQUIPMENT & SUPPLIES—C-305

Switchers, Video, Remote Controlled (0770-5900), STUDIO EQUIPMENT & SUPPLIES—C-305

Switches (0770-5920), STUDIO EQUIPMENT & SUPPLIES—C-305

Switches, Coaxial (0770-5940), STUDIO EQUIPMENT & SUPPLIES—C-305

Switches, RF Power Equipment (0210-1180), BROADCAST EQUIPMENT—C-206

Switches, Security (0360-0220), CABLE EQUIPMENT & SUPPLIES—C-221

Switches, Transfer, Antenna Accessories (0100-0420), ANTENNAS, TOWERS & EQUIPMENT—C-194

Switches, Video Activated (0770-5960), STUDIO EQUIPMENT & SUPPLIES—C-305

Sync Delay, Audio/Video, Audio Processing Effects Equipment (0710-0860), STUDIO EQUIPMENT & SUPPLIES—C-270

Sync Delay, Video/Audio, Audio Processing Effects Equipment (0710-0860), STUDIO EQUIPMENT & SUPPLIES—C-270

Sync Generators (see Generators) (0770-5970), STUDIO EQUIPMENT & SUPPLIES—C-305

Sync Generators, Black Burst, Video Signal Processing Equipment (0770-7480), STUDIO EQUIPMENT & SUPPLIES—C-308

Sync Generators, Color (0770-3300), STUDIO EQUIPMENT & SUPPLIES—C-299

Sync Generators, Color Bar, Video Signal Processing Equipment (0770-7500), STUDIO EQUIPMENT & SUPPLIES—C-308

Sync Generators, Countdown, Video Signal Processing Equipment (0770-7460), STUDIO EQUIPMENT & SUPPLIES—C-308

Sync Generators, Multiburst, Video Signal Processing Equipment (0770-7520), STUDIO EQUIPMENT & SUPPLIES—C-308

Sync Generators, Safe Title Area, Video Signal Processing Equipment (0770-7540), STUDIO EQUIPMENT & SUPPLIES—C-308

Sync Generators, Source Identification, Video Signal Processing Equipm (0770-7560), STUDIO EQUIPMENT & SUPPLIES—C-308

Sync Generators, Staircase Ramp, Video Signal Processing Equipment (0770-7580), STUDIO EQUIPMENT & SUPPLIES—C-308

Sync Generators, Video Signal Processing Equipment (0770-7440), STUDIO EQUIPMENT & SUPPLIES—C-308

Sync Generators, Video Slate Board, Video Processing Equipment (0770-7620), STUDIO EQUIPMENT & SUPPLIES—C-308

Sync, TV Generators (0770-3400), STUDIO EQUIPMENT & SUPPLIES—C-300

Synchronizers (0770-5980), STUDIO EQUIPMENT & SUPPLIES—C-305

Synchronizers, Audio-Video (0770-6000), STUDIO EQUIPMENT & SUPPLIES—C-305

Synchronizers, Digital, Field (0770-2520), STUDIO EQUIPMENT & SUPPLIES—C-297

Synchronizers, Digital, Frame (0770-2540), STUDIO EQUIPMENT & SUPPLIES—C-297

Synchronizers, Frame Store (0770-3180), STUDIO EQUIPMENT & SUPPLIES—C-299

Synchronizers, SMPTE Time Code, Editing Equipment (0710-2760), STUDIO EQUIPMENT & SUPPLIES—C-274

Synchronizers, Tape Recorder Parts & Accessories (0710-5820), STUDIO EQUIPMENT & SUPPLIES—C-280

Synchronizers, Time Code, SMPTE, Post-Production Equipment (0770-4220), STUDIO EQUIPMENT & SUPPLIES—C-302

Synchronizers, Video, Digital (0770-6020), STUDIO EQUIPMENT & SUPPLIES—C-306

Synchronizers, Videotape Recorders (0770-4920), STUDIO EQUIPMENT & SUPPLIES—C-303

Synchronizing Systems Generators (0770-3420), STUDIO EQUIPMENT & SUPPLIES—C-300

Syndication—Program Production/Distribution/Syndication (0610-0001), SERVICES—C-254

Synthesis Systems, Speech (0710-5400), STUDIO EQUIPMENT & SUPPLIES—C-279

Synthesizers, Music, Audio Processing Effects Equipment (0710-1000), STUDIO EQUIPMENT & SUPPLIES—C-270

Synthesizers, Stereo (0710-5440), STUDIO EQUIPMENT & SUPPLIES—C-279

System Auditing Services (0600-1960), SERVICES—C-250

System Design Services (0600-1980), SERVICES—C-250

System Design Services, Audio (0600-2000), SERVICES—C-251

System Design Services, Video (0600-2020), SERVICES—C-251

Systems Analysis Services (0600-2060), SERVICES—C-251

Systems Consulting, Management Services (0600-1120), SERVICES—C-245

Systems Management Services (0600-2040), SERVICES—C-251

T

Talk Programming (0610-0550), SERVICES—C-265

Talk Show Delay Machines (0710-2520), STUDIO EQUIPMENT & SUPPLIES—C-274

Tap-Offs (0330-0600), CABLE EQUIPMENT & SUPPLIES—C-219

Tape & Accessories (Video) (0770-6040), STUDIO EQUIPMENT & SUPPLIES—C-306

Tape Archives, Video (0600-2270), SERVICES—C-253

Tape Cartridges & Accessories (0770-1760), STUDIO EQUIPMENT & SUPPLIES—C-296

Tape Cartridges & Accessories, Carts (0770-1800), STUDIO EQUIPMENT & SUPPLIES—C-296

Tape Cartridges & Accessories, Delay (0770-1820), STUDIO EQUIPMENT & SUPPLIES—C-296

Tape Cartridges & Accessories, Mono (0770-1840), STUDIO EQUIPMENT & SUPPLIES—C-296

Tape Cartridges, Alignment & Accessories (0770-1780), STUDIO EQUIPMENT & SUPPLIES—C-296

Tape Cartridges, Video (0770-6200), STUDIO EQUIPMENT & SUPPLIES—C-306

Tape Cassettes, Video (0770-6220), STUDIO EQUIPMENT & SUPPLIES—C-306

Tape Cleaners (0770-6160), STUDIO EQUIPMENT & SUPPLIES—C-306

Tape Deck Cabinets, Recorders, Videotape (0770-4940), STUDIO EQUIPMENT & SUPPLIES—C-303

Tape Decks (see Audio Tape Equipment) (0710-5460), STUDIO EQUIPMENT & SUPPLIES—C-279

Tape Decks, 4-Track, Audio Tape Equipment & Accessories (0710-1580), STUDIO EQUIPMENT & SUPPLIES—C-272

Tape Decks, ATR, Audio Tape Equipment & Accessories (0710-1520), STUDIO EQUIPMENT & SUPPLIES—C-271

Tape Decks, ATR, Multitrack (0710-1540), STUDIO EQUIPMENT & SUPPLIES—C-271

Tape Decks, ATR, Portable, Audio Tape Equipment & Accessories (0710-1560), STUDIO EQUIPMENT & SUPPLIES—C-272

Tape Decks, Audio Tape Equipment & Accessories (0710-1500), STUDIO EQUIPMENT & SUPPLIES—C-271

Tape Decks, Open-Reel (see Audio Tape Equipment) (0710-4730), STUDIO EQUIPMENT & SUPPLIES—C-278

Tape Decks, Recorders, Videotape (0770-4960), STUDIO EQUIPMENT & SUPPLIES—C-303

Tape Decks, Time Delay, Audio Tape Equipment & Accessories (0710-1600), STUDIO EQUIPMENT & SUPPLIES—C-272

Tape Demagnetizers (0770-6080), STUDIO EQUIPMENT & SUPPLIES—C-306

Tape Editing, Audio Services (0600-0200), SERVICES—C-231

Tape Equipment & Accessories (0710-1080), STUDIO EQUIPMENT & SUPPLIES—C-270

Tape Equipment & Accessories, Audio (0710-1280), STUDIO EQUIPMENT & SUPPLIES—C-271

Tape Equipment & Supplies (see also Audio Tape Equipment) (0710-5480), STUDIO EQUIPMENT & SUPPLIES—C-279

Tape Equipment (Audio) & Accessories (0710-1100), STUDIO EQUIPMENT & SUPPLIES—C-271

Tape Evaluators (0770-6100), STUDIO EQUIPMENT & SUPPLIES—C-306

Tape Leader, Audio Tape Equipment & Accessories (0710-1300), STUDIO EQUIPMENT & SUPPLIES—C-271

Tape Recorder Accessories, Reels, 1 & 2 Track (0710-5940), STUDIO EQUIPMENT & SUPPLIES—C-280

Tape Recorder Cabinets (0710-5640), STUDIO EQUIPMENT & SUPPLIES—C-280

Tape Recorder Capstan Assemblies (0710-5660), STUDIO EQUIPMENT & SUPPLIES—C-280

Tape Recorder Care Kits (0710-5680), STUDIO EQUIPMENT & SUPPLIES—C-280

Tape Recorder Electronics, Parts & Accessories (0710-5720), STUDIO EQUIPMENT & SUPPLIES—C-280

Tape Recorder Heads (0710-5740), STUDIO EQUIPMENT & SUPPLIES—C-280

Tape Recorder Motors (0710-5760), STUDIO EQUIPMENT & SUPPLIES—C-280

Tape Recorder Reels (0710-5880), STUDIO EQUIPMENT & SUPPLIES—C-280

Tape Recorder Reels, Multi-Track (0710-5920), STUDIO EQUIPMENT & SUPPLIES—C-280

Tape Recorder Servo Modifications (0710-5780), STUDIO EQUIPMENT & SUPPLIES—C-280

Tape Recorder Speed Controls (0710-5800), STUDIO EQUIPMENT & SUPPLIES—C-280

Tape Recorder Synchronizers (0710-5820), STUDIO EQUIPMENT & SUPPLIES—C-280

Tape Recorder Tension Controls, Parts & Accessories (0710-5840), STUDIO EQUIPMENT & SUPPLIES—C-280

Tape Recorder Velocity Error Correctors (0710-5860), STUDIO EQUIPMENT & SUPPLIES—C-280

Tape Recorders & Accessories (0710-5500), STUDIO EQUIPMENT & SUPPLIES—C-280

Tape Recorders Parts, Drive Motor Power Supplies (0710-5700), STUDIO EQUIPMENT & SUPPLIES—C-280

Tape Recorders Reels, 4-Track (0710-5900), STUDIO EQUIPMENT & SUPPLIES—C-280

Tape Recorders, Cartridge (0710-5520), STUDIO EQUIPMENT & SUPPLIES—C-280

Tape Recorders, Cassette (0710-5540), STUDIO EQUIPMENT & SUPPLIES—C-280

Tape Recorders, Digital (0710-5560), STUDIO EQUIPMENT & SUPPLIES—C-280

Tape Recorders, Film Recorders (0710-5580), STUDIO EQUIPMENT & SUPPLIES—C-280

Tape Recorders, Logging (0710-5600), STUDIO EQUIPMENT & SUPPLIES—C-280

The concise, easy-to-digest, well-organized information service that allows you...in just minutes each week...to keep up with the latest, most accurate, relevant, indispensable information covering the entire telecommunications industry.

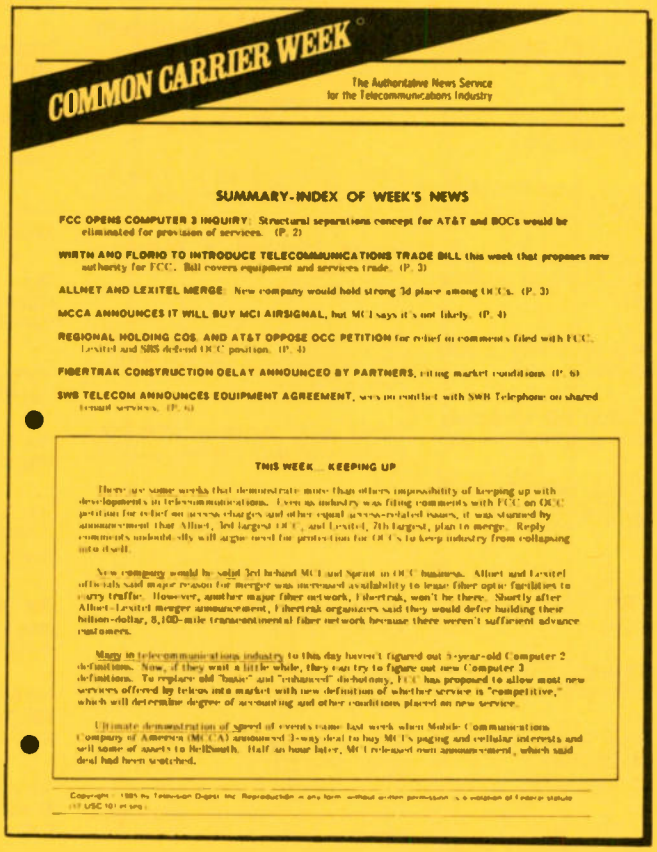

COMMON CARRIER WEEK

The Authoritative News Service for the Telecommunications Industry

SUMMARY-INDEX OF WEEK'S NEWS

FCC OPENS COMPUTER 3 INQUIRY: Structural separations concept for AT&T and BOCs would be eliminated for provision of services. (P. 2)

WIRTH AND FLORIO TO INTRODUCE TELECOMMUNICATIONS TRADE BILL this week that proposes new authority for FCC. Bill covers equipment and services trade. (P. 3)

ALLNET AND LEXITEL MERGE: New company would hold strong 3d place among OCCs. (P. 3)

MCCA ANNOUNCES IT WILL BUY MCI AIRSIGNAL, but MCI says it's not likely. (P. 4)

REGIONAL HOLDING COS. AND AT&T OPPOSE OCC PETITION for relief in comments filed with FCC. Lexitel and SBS defend OCC position. (P. 4)

FIBERTRAK CONSTRUCTION DELAY ANNOUNCED BY PARTNERS, citing market conditions. (P. 6)

SWB TELECOM ANNOUNCES EQUIPMENT AGREEMENT, seen in conflict with SWB Telephone on shared tenant services. (P. 6)

THIS WEEK... KEEPING UP

There are some weeks that demonstrate more than others impossibility of keeping up with developments in telecommunications. Even as industry was filing comments with FCC on OCC petition for relief on access charges and other equal access-related issues, it was stunned by announcement that Allnet, 3rd largest OCC, and Lexitel, 7th largest, plan to merge. Reply comments undoubtedly will argue need for protection for OCCs to keep industry from collapsing into itself.

New company would be solid 3rd behind MCI and Sprint in OCC business. Allnet and Lexitel officials said major reason for merger was increased availability to lease fiber optic facilities to carry traffic. However, another major fiber network, Fibertrak, won't be there. Shortly after Allnet-Lexitel merger announcement, Fibertrak organizers said they would defer building their billion-dollar, 8,100-mile transcontinental fiber network because there weren't sufficient advance customers.

Many in telecommunications industry to this day haven't figured out 5-year-old Computer 2 definitions. Now, if they wait a little while, they can try to figure out new Computer 3 definitions. To replace old "basic" and "enhanced" dichotomy, FCC has proposed to allow most new services offered by telcos into a market with new definition of whether service is "competitive," which will determine degree of accounting and other conditions placed on new service.

Ultimate demonstration of speed of events came last week when Mobile Communications Company of America (MCCA) announced 3-way deal to buy MCI's paging and cellular interests and sell some of assets to BellSouth. Half an hour later, MCI released own announcement, which said deal had been scratched.

Copyright © 1989 by Television Digest, Inc. Reproduction in any form without written permission is a violation of Federal statute (17 USC 101 et seq.)

COMMON CARRIER WEEK

Common Carrier Week is *the* authoritative weekly news service for the telecommunications industry.

Each issue uncovers proposed regulation changes, looks at successful (and unsuccessful) business strategies, comments on new equipment and services, reports on what the decision-makers in the industry are up to, and provides the key intelligence that busy telecommunications executives *need.*

Common Carrier Week is presented in a way that makes the information you're looking for easy to find. There's a logic to each issue—you can scan the spot you're looking for and find your relevant information instantly.

Common Carrier Week will give *you* the advance intelligence to move quickly to make the management decisions that will help your business move ahead. Each week you'll receive hard-nosed business advice from the award-winning team of journalists who also keep the top leaders of the communications industry informed every day with Communications Daily.

For subscription information, call collect: **(202) 872-9200.**

Warren Publishing, Inc.
2115 Ward Court, N.W.
Washington, D.C. 20037

Tape Recorders, Parts & Accessories (0710-5620), STUDIO EQUIPMENT & SUPPLIES—C-280

Tape Rewinders (0770-6120), STUDIO EQUIPMENT & SUPPLIES—C-306

Tape Rewinders (Audio) (0710-5230), STUDIO EQUIPMENT & SUPPLIES—C-279

Tape Spindle Height Gauges (0770-6140), STUDIO EQUIPMENT & SUPPLIES—C-306

Tape Storage Units, Furniture & Cabinetry, Studio (0760-0580), STUDIO EQUIPMENT & SUPPLIES—C-290

Tape, Audio, Delay (0710-2480), STUDIO EQUIPMENT & SUPPLIES—C-274

Tape, Open Reel Video Tape (0770-6240), STUDIO EQUIPMENT & SUPPLIES—C-306

Tape, Splicing Blocks, Editing Equipment (0710-2780), STUDIO EQUIPMENT & SUPPLIES—C-274

Tape, Test, Audio Tape Equipment & Accessories (0710-1620), STUDIO EQUIPMENT & SUPPLIES—C-272

Tape, Video (0770-6180), STUDIO EQUIPMENT & SUPPLIES—C-306

Tape-Based Loggers, Logging, Monitoring Test Equipment (0800-1640), TEST & MEASUREMENT EQUIPMENT & SUPPLIES—C-313

Tape-Film Interlock (0730-1000), STUDIO EQUIPMENT & SUPPLIES—C-284

Tape/Film Series, TV, Programming (0610-0560), SERVICES—C-265

Tapes & Splice Materials (0760-1380), STUDIO EQUIPMENT & SUPPLIES—C-291

Taplocks, Security (0360-0140), CABLE EQUIPMENT & SUPPLIES—C-221

Taps, Addressable (0330-0040), CABLE EQUIPMENT & SUPPLIES—C-214

Taps, Aerial, Transmission Line (0370-0440), CABLE EQUIPMENT & SUPPLIES—C-224

Taps, Directional, Transmission Line (0370-0460), CABLE EQUIPMENT & SUPPLIES—C-224

Taps, Multitap, Transmission Line (0370-0480), CABLE EQUIPMENT & SUPPLIES—C-224

Taps, Pedestal, Transmission Line (0370-0500), CABLE EQUIPMENT & SUPPLIES—C-224

Taps, Transmission Line (0370-0420), CABLE EQUIPMENT & SUPPLIES—C-224

TBC/Framestores, Digital Processing Equipment (0770-2660), STUDIO EQUIPMENT & SUPPLIES—C-298

TBCs, Digital Processing Equipment (0770-2680), STUDIO EQUIPMENT & SUPPLIES—C-298

Technical Automation Machine Controls (0770-3700), STUDIO EQUIPMENT & SUPPLIES—C-300

Telco Interface Equipment (0710-5960), STUDIO EQUIPMENT & SUPPLIES—C-280

Telco STLs (0750-0600), STUDIO EQUIPMENT & SUPPLIES—C-288

Telecine Cameras (0770-6360), STUDIO EQUIPMENT & SUPPLIES—C-306

Telecine Color Correctors (0770-6380), STUDIO EQUIPMENT & SUPPLIES—C-306

Telecine Equipment & Accessories (0770-6280), STUDIO EQUIPMENT & SUPPLIES—C-306

Telecine Equipment & Accessories, Solid-State (0770-6420), STUDIO EQUIPMENT & SUPPLIES—C-306

Telecine Optical Multiplexers (0770-6400), STUDIO EQUIPMENT & SUPPLIES—C-306

Telecine Projectors, 16/35mm (0770-6300), STUDIO EQUIPMENT & SUPPLIES—C-306

Telecine Sprocketed Film Transports (0770-6440), STUDIO EQUIPMENT & SUPPLIES—C-306

Telecommunications Consulting Services (0600-0592), SERVICES—C-236

Teleport Operation Services (0600-2070), SERVICES—C-251

Teleproduction Services (0600-2080), SERVICES—C-251

Teleprompters (0720-0120), STUDIO EQUIPMENT & SUPPLIES—C-281

Teleprompters, ENG/EFP Portable (0720-0140), STUDIO EQUIPMENT & SUPPLIES—C-281

Teleprompters, Keyboard Entry (0720-0160), STUDIO EQUIPMENT & SUPPLIES—C-281

Teleprompters, Monitor-Based (0720-0180), STUDIO EQUIPMENT & SUPPLIES—C-281

Teleprompters, Scroll Entry (0720-0200), STUDIO EQUIPMENT & SUPPLIES—C-281

Telescoping Masts, Antenna Accessories (0100-0400), ANTENNAS, TOWERS & EQUIPMENT—C-194

Teletext (0610-0660), SERVICES—C-266

Teletext Systems (0770-6460), STUDIO EQUIPMENT & SUPPLIES—C-306

Television Brokerage Services (0600-0295), SERVICES—C-233

Television Consulting Services (0600-0595), SERVICES—C-236

Telops, Balops & Slides, Programming (0610-0520), SERVICES—C-264

Tension Alignment Gauges, Audio Heads (0710-3340), STUDIO EQUIPMENT & SUPPLIES—C-276

Tension Controls, Tape Recorder Parts & Accessories (0710-5840), STUDIO EQUIPMENT & SUPPLIES—C-280

Tension Controls, Videotape Recorders (0770-4980), STUDIO EQUIPMENT & SUPPLIES—C-303

Tension Gauges, Video Tape (0770-6260), STUDIO EQUIPMENT & SUPPLIES—C-306

Tension Gauges, Videotape Recorders (0770-5000), STUDIO EQUIPMENT & SUPPLIES—C-303

Tension Gauges, VTRs & VCRs (0770-6860), STUDIO EQUIPMENT & SUPPLIES—C-307

Terminal Equipment, Transmission Line (0370-0520), CABLE EQUIPMENT & SUPPLIES—C-224

Terminals, SCA (0220-0280), BROADCAST EQUIPMENT—C-209

Test Charts, Film Equipment (0730-0340), STUDIO EQUIPMENT & SUPPLIES—C-282

Test Charts, Lenses & Accessories (0770-1180), STUDIO EQUIPMENT & SUPPLIES—C-295

Test Charts, Slides (see Cameras & Accessories) (0770-6465), STUDIO EQUIPMENT & SUPPLIES—C-306

Test Equipment (see TEST & MEASUREMENT EQUIPMENT) (0370-0590), CABLE EQUIPMENT & SUPPLIES—C-225

Test Equipment, Audio (0800-0200), TEST & MEASUREMENT EQUIPMENT & SUPPLIES—C-310

Test Equipment, Audio, Harmonic Distortion Meters (0800-0220), TEST & MEASUREMENT EQUIPMENT & SUPPLIES—C-310

Test Equipment, Audio, IM Meters (0800-0240), TEST & MEASUREMENT EQUIPMENT & SUPPLIES—C-310

Test Equipment, Audio, Real Time Analyzers (0800-0260), TEST & MEASUREMENT EQUIPMENT & SUPPLIES—C-310

Test Equipment, Audio, Sideband Analyzers (0800-0280), TEST & MEASUREMENT EQUIPMENT & SUPPLIES—C-310

Test Equipment, Audio, Signal Generators (0800-0300), TEST & MEASUREMENT EQUIPMENT & SUPPLIES—C-310

Test Equipment, Audio, Spectrum Analyzers (0800-0320), TEST & MEASUREMENT EQUIPMENT & SUPPLIES—C-310

Test Equipment, Audio, Wow & Flutter Meters (0800-0340), TEST & MEASUREMENT EQUIPMENT & SUPPLIES—C-311

Test Equipment, Cable Analyzers (0800-0420), TEST & MEASUREMENT EQUIPMENT & SUPPLIES—C-311

Test Equipment, Microwave (0800-2090), TEST & MEASUREMENT EQUIPMENT & SUPPLIES—C-314

Test Equipment, RF, Phase Meters (0800-2380), TEST & MEASUREMENT EQUIPMENT & SUPPLIES—C-315

Test Equipment, Video, Burst Phase Meters (0800-2600), TEST & MEASUREMENT EQUIPMENT & SUPPLIES—C-315

Test Generators, NTSC Signal (0800-1240), TEST & MEASUREMENT EQUIPMENT & SUPPLIES—C-313

Test Records, Audio (0710-5120), STUDIO EQUIPMENT & SUPPLIES—C-279

Test Sets, Modular, Measuring/Monitoring Meters (0800-1880), TEST & MEASUREMENT EQUIPMENT & SUPPLIES—C-314

Test Signal Generators, RF Test Equipment (0800-2420), TEST & MEASUREMENT EQUIPMENT & SUPPLIES—C-315

Test Slides (0770-5320), STUDIO EQUIPMENT & SUPPLIES—C-304

Test Tape, Audio Tape Equipment & Accessories (0710-1620), STUDIO EQUIPMENT & SUPPLIES—C-272

Testers, Demod (0800-0860), TEST & MEASUREMENT EQUIPMENT & SUPPLIES—C-312

Testers, Ground Resistance Testers, Cable Test Equipment (0800-0500), TEST & MEASUREMENT EQUIPMENT & SUPPLIES—C-311

Testers, IC (0800-1820), TEST & MEASUREMENT EQUIPMENT & SUPPLIES—C-314

Testers, Insulation, Cable Test Equipment (0800-0520), TEST & MEASUREMENT EQUIPMENT & SUPPLIES—C-311

Testers, Semiconductor, Measuring/Monitoring Meters (0800-1960), TEST & MEASUREMENT EQUIPMENT & SUPPLIES—C-314

Theatrical Shorts, Programming (0610-0580), SERVICES—C-266

Thirty**35mm Still Photography to Video Transfer Equipment (0730-0595), STUDIO EQUIPMENT & SUPPLIES—C-283

Tilt & Pan Heads, Film Equipment (0730-0240), STUDIO EQUIPMENT & SUPPLIES—C-282

Time Code Generators (0770-3440), STUDIO EQUIPMENT & SUPPLIES—C-300

Time Code Generators, Readers, SMPTE, Post-Production Equipment (0770-4200), STUDIO EQUIPMENT & SUPPLIES—C-302

Time Code Generators, Vertical Interval (0770-3460), STUDIO EQUIPMENT & SUPPLIES—C-300

Time Code Generators, Vertical Interval (see Generators) (0770-6475), STUDIO EQUIPMENT & SUPPLIES—C-306

Time Code In Vertical Interval, Reader (0770-4420), STUDIO EQUIPMENT & SUPPLIES—C-302

Time Code Synchronizers, SMPTE, Editing Equipment (0710-2760), STUDIO EQUIPMENT & SUPPLIES—C-274

Time Code Synchronizers, SMPTE, Post-Production Equipment (0770-4220), STUDIO EQUIPMENT & SUPPLIES—C-302

Time Code Systems, Proprietary, Post-Production Equipment (0770-4180), STUDIO EQUIPMENT & SUPPLIES—C-302

Time Code/Synchronizing Systems (see Generators) (0770-6476), STUDIO EQUIPMENT & SUPPLIES—C-306

Time Comparators (0770-2120), STUDIO EQUIPMENT & SUPPLIES—C-296

Time Compression/Expansion, Audio Processing Effects Equipment (0710-1060), STUDIO EQUIPMENT & SUPPLIES—C-270

Time Compressors (0710-5980), STUDIO EQUIPMENT & SUPPLIES—C-280

Time Delay Cart Players/Recorders (0710-2200), STUDIO EQUIPMENT & SUPPLIES—C-273

Time Delay Tape Decks, Audio Tape Equipment & Accessories (0710-1600), STUDIO EQUIPMENT & SUPPLIES—C-272

Time Distribution Timing Clocks (0800-0700), TEST & MEASUREMENT EQUIPMENT & SUPPLIES—C-311

Time Insertion Sequencers, Program Equipment (0710-4980), STUDIO EQUIPMENT & SUPPLIES—C-279

Time Receivers (0210-1340), BROADCAST EQUIPMENT—C-207

Time Weather Announce Program Equipment (0710-4860), STUDIO EQUIPMENT & SUPPLIES—C-279

Timers (0800-0720), TEST & MEASUREMENT EQUIPMENT & SUPPLIES—C-311

Timers, Audio Tape Equipment & Accessories (0710-1640), STUDIO EQUIPMENT & SUPPLIES—C-272

Timers Blanking Interval (0770-6500), STUDIO EQUIPMENT & SUPPLIES—C-306

Timers Program (0770-6520), STUDIO EQUIPMENT & SUPPLIES—C-306

Timers. V & H Interval (0800-1480), TEST & MEASUREMENT EQUIPMENT & SUPPLIES—C-313

Timers, Video Equipment & Supplies (0770-6480), STUDIO EQUIPMENT & SUPPLIES—C-306

Timers, Video Tape (0770-6540), STUDIO EQUIPMENT & SUPPLIES—C-306

Timing Clocks (0800-0640), TEST & MEASUREMENT EQUIPMENT & SUPPLIES—C-311

Timing Clocks, Digital (0800-0660), TEST & MEASUREMENT EQUIPMENT & SUPPLIES—C-311

Timing Clocks, Time Distribution (0800-0700), TEST & MEASUREMENT EQUIPMENT & SUPPLIES—C-311

Title Keyers, Special Effects (0720-0100), STUDIO EQUIPMENT & SUPPLIES—C-281

Titling Systems (0730-1020), STUDIO EQUIPMENT & SUPPLIES—C-284

Tone Arms, Turntables & Accessories (0710-6120), STUDIO EQUIPMENT & SUPPLIES—C-280

Tone Encoders (0710-2920), STUDIO EQUIPMENT & SUPPLIES—C-275

Tone Generators (0770-3480), STUDIO EQUIPMENT & SUPPLIES—C-300

Tone Oscillators (0710-4740), STUDIO EQUIPMENT & SUPPLIES—C-278

Tone Sensors (0710-5260), STUDIO EQUIPMENT & SUPPLIES—C-279

Tone Sensors Ad Insertion Equipment (0770-0060), STUDIO EQUIPMENT & SUPPLIES—C-292

Tone, EBS Generators (0770-3500), STUDIO EQUIPMENT & SUPPLIES—C-300

Tool Kits (0900-0160), TOOLS & EQUIPMENT—C-317

Tools & Equipment, Construction (0320-0140), CABLE EQUIPMENT & SUPPLIES—C-214

Tools, Cable (0900-0040), TOOLS & EQUIPMENT—C-317

Tools, Cable, Coring (0900-0060), TOOLS & EQUIPMENT—C-317

Tools, Cable, Cutters (0900-0080), TOOLS & EQUIPMENT—C-317

Tools, Cable, Earth Anchors (0900-0100), TOOLS & EQUIPMENT—C-317

Tools, Cable, Guy Grips (0900-0120), TOOLS & EQUIPMENT—C-317

Tools, Cable, Reverse Spiral Grips (0900-0140), TOOLS & EQUIPMENT—C-317

Tools, Installation, Cable (0900-0020), TOOLS & EQUIPMENT—C-317

Torodial Current Transformers (0210-1700), BROADCAST EQUIPMENT—C-208

Tower Equipment, Maintenance (0600-1060), SERVICES—C-244

Tower Light Alarms (0760-0080), STUDIO EQUIPMENT & SUPPLIES—C-289

Tower Lights (0100-1180), ANTENNAS, TOWERS & EQUIPMENT—C-198

Tower Services (0600-2120), SERVICES—C-252

Towers, Guyed (0100-1460), ANTENNAS, TOWERS & EQUIPMENT—C-200

Towers, Lights & Accessories (0100-1400), ANTENNAS, TOWERS & EQUIPMENT—C-199

Towers, Microwave (0500-0420), MDS/MICROWAVE EQUIPMENT & SUPPLIES—C-229

Towers, Portable (0100-1620), ANTENNAS, TOWERS & EQUIPMENT—C-200

Towers, Self-Supporting (0100-1640), ANTENNAS, TOWERS & EQUIPMENT—C-200

Tracks, Curtain (0740-0155), STUDIO EQUIPMENT & SUPPLIES—C-284

Traffic/Programming Computer Systems (0400-0220), COMPUTER SYSTEMS & ACCESSORIES—C-226

Trailers (0750-0640), STUDIO EQUIPMENT & SUPPLIES—C-288

Training Services (0600-2140), SERVICES—C-252

Transceivers, Microwave (0500-0440), MDS/MICROWAVE EQUIPMENT & SUPPLIES—C-229

Transcription Services (0600-2150), SERVICES—C-252

Transfer Equipment, Video to 35mm Still Photography (0730-0595), STUDIO EQUIPMENT & SUPPLIES—C-283

Transfer Switches, Antenna Accessories (0100-0420), ANTENNAS, TOWERS & EQUIPMENT—C-194

Transformers (0210-1600), BROADCAST EQUIPMENT—C-207

Transformers, Filament (0210-1620), BROADCAST EQUIPMENT—C-207

Transformers, Isolation (0100-1500), ANTENNAS, TOWERS & EQUIPMENT—C-200

Transformers, Lighting Accessories (0740-0540), STUDIO EQUIPMENT & SUPPLIES—C-286

Transformers, Matching (0330-0380), CABLE EQUIPMENT & SUPPLIES—C-217

Transformers, Modulation (0210-1640), BROADCAST EQUIPMENT—C-207

Transformers, Plate (0210-1660), BROADCAST EQUIPMENT—C-207

Transformers, RF Sampling (0210-1680), BROADCAST EQUIPMENT—C-207

Transformers, Torodial Current (0210-1700), BROADCAST EQUIPMENT—C-208

Transformers, Video/Data Line Isolation (0210-1720), BROADCAST EQUIPMENT—C-208

Translators (0210-1820), BROADCAST EQUIPMENT—C-208

Translators, UHF (0210-1840), BROADCAST EQUIPMENT—C-208

Translators, VHF (0210-1860), BROADCAST EQUIPMENT—C-208

Transmission Line Aerial Taps (0370-0440), CABLE EQUIPMENT & SUPPLIES—C-224

Transmission Line Cable, Special Applications (0370-0380), CABLE EQUIPMENT & SUPPLIES—C-224

Transmission Line Directional Taps (0370-0460), CABLE EQUIPMENT & SUPPLIES—C-224

Transmission Line Equipment (0370-0600), CABLE EQUIPMENT & SUPPLIES—C-225

Transmission Line Extenders (0370-0620), CABLE EQUIPMENT & SUPPLIES—C-225

Transmission Line Pedestal Taps (0370-0500), CABLE EQUIPMENT & SUPPLIES—C-224

Transmission Line Pressurization Equipment (0370-0340), CABLE EQUIPMENT & SUPPLIES—C-223

Transmission Line Sealant, Cable (0370-0020), CABLE EQUIPMENT & SUPPLIES—C-222

Transmission Line Security Fasteners & Seals (0370-0360), CABLE EQUIPMENT & SUPPLIES—C-224

Transmission Line Security Seals & Fasteners (0370-0360), CABLE EQUIPMENT & SUPPLIES—C-224

Transmission Line Service Boxes (0370-0540), CABLE EQUIPMENT & SUPPLIES—C-224

Transmission Line Service Boxes, Interior (0370-0580), CABLE EQUIPMENT & SUPPLIES—C-225

Transmission Line Splice Shields (0370-0640), CABLE EQUIPMENT & SUPPLIES—C-225

Transmission Line Splitters (0370-0400), CABLE EQUIPMENT & SUPPLIES—C-224

Transmission Line Supervision Systems (0220-0480), BROADCAST EQUIPMENT—C-209

Transmission Line Taps (0370-0420), CABLE EQUIPMENT & SUPPLIES—C-224

Transmission Line Taps, Multitap (0370-0480), CABLE EQUIPMENT & SUPPLIES—C-224

Transmission Line Terminal Equipment (0370-0520), CABLE EQUIPMENT & SUPPLIES—C-224

Transmission Line, Exterior Service Boxes (0370-0560), CABLE EQUIPMENT & SUPPLIES—C-225

Transmission Line, Multitap, Taps (0370-0480), CABLE EQUIPMENT & SUPPLIES—C-224

Transmission Lines (0220-0460), BROADCAST EQUIPMENT—C-209

Transmission Lines & Accessories (0370-0001), CABLE EQUIPMENT & SUPPLIES—C-222

Transmission Lines, Pressurized Cable (0310-0220), CABLE EQUIPMENT & SUPPLIES—C-213

Transmission Links, Fiber Optic Equipment (0370-0300), CABLE EQUIPMENT & SUPPLIES—C-223

Transmission Systems, Fiber Optic (0370-0280), CABLE EQUIPMENT & SUPPLIES—C-223

Transmit/Receive Satellite Earth Stations (0110-0260), ANTENNAS, TOWERS & EQUIPMENT—C-202

Transmitter Modulation Controllers (0220-0500), BROADCAST EQUIPMENT—C-209

Transmitter Output Controls (0220-0520), BROADCAST EQUIPMENT—C-210

Transmitter Tubes (0760-1600), STUDIO EQUIPMENT & SUPPLIES—C-291

Transmitter Tubes, AM/FM (0760-1620), STUDIO EQUIPMENT & SUPPLIES—C-292

Transmitter Tubes, Klystron (0760-1640), STUDIO EQUIPMENT & SUPPLIES—C-292

Transmitter Tubes, VHF (0760-1660), STUDIO EQUIPMENT & SUPPLIES—C-292

Transmitters (0220-0540), BROADCAST EQUIPMENT—C-210

Transmitters & Accessories (0220-0001), BROADCAST EQUIPMENT—C-208

Transmitters, AM (0220-0560), BROADCAST EQUIPMENT—C-210

Transmitters, AM, 1,000 to 2,500 Watts (0220-0620), BROADCAST EQUIPMENT—C-210

Transmitters, AM, 10,000 to 20,000 Watts (0220-0660), BROADCAST EQUIPMENT—C-210

Transmitters, AM, 5,000 to 7,500 Watts (0220-0640), BROADCAST EQUIPMENT—C-210

Transmitters, AM, 500 Watts & Over, Solid State (0220-0600), BROADCAST EQUIPMENT—C-210

Transmitters, AM, 500 Watts & under (0220-0580), BROADCAST EQUIPMENT—C-210

Transmitters, AM, Over 20,000 Watts (0220-0680), BROADCAST EQUIPMENT—C-210

Transmitters, FM (0220-0700), BROADCAST EQUIPMENT—C-210

Transmitters, FM, 1,000 to 2,500 Watts (0220-0760), BROADCAST EQUIPMENT—C-210

Transmitters, FM, 10,000 to 20,000 Watts (0220-0800), BROADCAST EQUIPMENT—C-210

Transmitters, FM, 300 Watts & under (0220-0710), BROADCAST EQUIPMENT—C-210

Transmitters, FM, 5,000 to 7,500 Watts (0220-0780), BROADCAST EQUIPMENT—C-210

Transmitters, FM, 500 Watts & Over, Solid State (0220-0740), BROADCAST EQUIPMENT—C-210

Transmitters, FM, 500 Watts & under (0220-0720), BROADCAST EQUIPMENT—C-210

Transmitters, FM, Over 20,000 Watts (0220-0820), BROADCAST EQUIPMENT—C-210

Transmitters, Microwave (0500-0460), MDS/MICROWAVE EQUIPMENT & SUPPLIES—C-229

Transmitters, Radio Communications Equipment (0750-0500), STUDIO EQUIPMENT & SUPPLIES—C-288

Transmitters, Shortwave (0220-0860), BROADCAST EQUIPMENT—C-210

Transmitters, Slow Scan (0210-1560), BROADCAST EQUIPMENT—C-207

Transmitters, TV (0220-0880), BROADCAST EQUIPMENT—C-210

Transmitters, TV UHF High Power (0220-0900), BROADCAST EQUIPMENT—C-211

Transmitters, TV UHF Low Power (0220-0920), BROADCAST EQUIPMENT—C-211

Transmitters, TV VHF High Power (0220-0940), BROADCAST EQUIPMENT—C-211

Transmitters, TV VHF Low Power (0220-0960), BROADCAST EQUIPMENT—C-211

Transmitting Antennas (0100-0700), ANTENNAS, TOWERS & EQUIPMENT—C-196

Transmitting Antennas, FM (0100-0790), ANTENNAS, TOWERS & EQUIPMENT—C-196

Transmitting Capacitors (0220-0060), BROADCAST EQUIPMENT—C-208

Transmitting/Receiving Equipment (RF) (0210-0001), BROADCAST EQUIPMENT—C-202

Transport Services, Videotape Recorders (0770-5020), STUDIO EQUIPMENT & SUPPLIES—C-303

Transportable Satellite Earth Stations (0110-0280), ANTENNAS, TOWERS & EQUIPMENT—C-202

Transportation Cases (0760-1400), STUDIO EQUIPMENT & SUPPLIES—C-291

Transportation Cases, Editing, Production Consoles (0760-1420), STUDIO EQUIPMENT & SUPPLIES—C-291

Transportation Cases, Foam Insert (0760-1440), STUDIO EQUIPMENT & SUPPLIES—C-291

Transportation Cases, Rack Configuration (0760-1460), STUDIO EQUIPMENT & SUPPLIES—C-291

Transports, Sprocketed Magnetic Film, Audio Tape Equipment & Accessori (0710-1480), STUDIO EQUIPMENT & SUPPLIES—C-271

Traps, Addressable (0360-0250), CABLE EQUIPMENT & SUPPLIES—C-222

Traps, Security (0360-0240), CABLE EQUIPMENT & SUPPLIES—C-222

Travel Programming (0610-0555), SERVICES—C-265

Triple Deck Cart Machines (0710-1900), STUDIO EQUIPMENT & SUPPLIES—C-272

Triple/Dual Deck Cart Players/Recorders (0710-2120), STUDIO EQUIPMENT & SUPPLIES—C-273

Tripods, Film Equipment (0730-0360), STUDIO EQUIPMENT & SUPPLIES—C-282

Tripods, Mounts, Carrying Systems, Camera Accessories (0770-1460), STUDIO EQUIPMENT & SUPPLIES—C-295

Truck Bodies & Accessories (0750-0660), STUDIO EQUIPMENT & SUPPLIES—C-288

Trucks, Production (0750-0440), STUDIO EQUIPMENT & SUPPLIES—C-288

Trunk & Feeder Cable (see Coaxial Cable) (0370-0650), CABLE EQUIPMENT & SUPPLIES—C-225

Trunk & Feeder Coaxial Cable (0370-0040), CABLE EQUIPMENT & SUPPLIES—C-222

Trunk Amplifiers (0330-0620), CABLE EQUIPMENT & SUPPLIES—C-219

TSL Communications Systems (0210-0460), BROADCAST EQUIPMENT—C-204

TSL Receivers (0210-1360), BROADCAST EQUIPMENT—C-207

Tubes (0760-1480), STUDIO EQUIPMENT & SUPPLIES—C-291

Tubes (see Cameras & Accessories) (0770-6550), STUDIO EQUIPMENT & SUPPLIES—C-306

Tubes, CRT Monitor (0760-1500), STUDIO EQUIPMENT & SUPPLIES—C-291

Tubes, CRT Oscilloscope (0760-1520), STUDIO EQUIPMENT & SUPPLIES—C-291

Tubes, Klystron, Electromagnetics (0760-0380), STUDIO EQUIPMENT & SUPPLIES—C-289

Tubes, Lenses & Accessories (0770-1120), STUDIO EQUIPMENT & SUPPLIES—C-295

Tubes, Pickup, Lenses & Accessories (0770-1110), STUDIO EQUIPMENT & SUPPLIES—C-295

Tubes, Receiver (0760-1540), STUDIO EQUIPMENT & SUPPLIES—C-291

Tubes, Rectifier (0760-1560), STUDIO EQUIPMENT & SUPPLIES—C-291

Tubes, Replacement, Solid State (0760-1580), STUDIO EQUIPMENT & SUPPLIES—C-291

Tubes, Transmitter (0760-1600), STUDIO EQUIPMENT & SUPPLIES—C-291

Tubes, Transmitter, AM/FM (0760-1620), STUDIO EQUIPMENT & SUPPLIES—C-292

Tubes, Transmitter, Klystron (0760-1640), STUDIO EQUIPMENT & SUPPLIES—C-292

Tubes, Transmitter, VHF (0760-1660), STUDIO EQUIPMENT & SUPPLIES—C-292

Tubes, Video Camera Pickup (0760-1680), STUDIO EQUIPMENT & SUPPLIES—C-292

Tuners, Cable (0330-0180), CABLE EQUIPMENT & SUPPLIES—C-216

Tuners, FM (0710-6020), STUDIO EQUIPMENT & SUPPLIES—C-280

Tuners, Video (0770-6560), STUDIO EQUIPMENT & SUPPLIES—C-307

Tuning Units, Antenna Accessories (0100-0440), ANTENNAS, TOWERS & EQUIPMENT—C-194

Turnkey Construction Services (0600-2160), SERVICES—C-252

Turnkey Installation Services (0600-2180), SERVICES—C-252

Turnkey Studios (0600-2200), SERVICES—C-253

Turntable Phono Cartridges (0710-6080), STUDIO EQUIPMENT & SUPPLIES—C-280

Turntable Preamps (0710-0380), STUDIO EQUIPMENT & SUPPLIES—C-268

Turntable Speed Controls (0710-6100), STUDIO EQUIPMENT & SUPPLIES—C-280

Turntable Tone Arms (0710-6120), STUDIO EQUIPMENT & SUPPLIES—C-280

Turntables (0710-6140), STUDIO EQUIPMENT & SUPPLIES—C-281

Turntables & Accessories (0710-6040), STUDIO EQUIPMENT & SUPPLIES—C-280

Turntables, Disc Playing Equipment (0710-2660), STUDIO EQUIPMENT & SUPPLIES—C-274

Turntables, Needles (0710-6060), STUDIO EQUIPMENT & SUPPLIES—C-280

TV Audio Consoles (0710-2440), STUDIO EQUIPMENT & SUPPLIES—C-274

TV Aural Monitors-Audio & RF (0710-4540), STUDIO EQUIPMENT & SUPPLIES—C-278

TV Aural Receiver (0770-4440), STUDIO EQUIPMENT & SUPPLIES—C-302

TV Equipment, Maintenance (0600-1080), SERVICES—C-244

TV exciters, RF Power Equipment (0210-1200), BROADCAST EQUIPMENT—C-207

TV Field Intensity Meters, RF Test Equipment (0800-2440), TEST & MEASUREMENT EQUIPMENT & SUPPLIES—C-315

TV Field Strength Meters (0800-1060), TEST & MEASUREMENT EQUIPMENT & SUPPLIES—C-312

TV Film Series Importer (0610-0030), SERVICES—C-255

TV Film Series, Importing (0600-0890), SERVICES—C-243

TV Film/Tape Series, Programming (0610-0560), SERVICES—C-265

TV HP Transmitting Antennas (0100-0900), ANTENNAS, TOWERS & EQUIPMENT—C-197

TV Limiter/Compressors (0770-3660), STUDIO EQUIPMENT & SUPPLIES—C-300

TV Modulators (0710-4240), STUDIO EQUIPMENT & SUPPLIES—C-278

TV Monitors (0800-1660), TEST & MEASUREMENT EQUIPMENT & SUPPLIES—C-313

TV Production Computer Systems (0400-0240), COMPUTER SYSTEMS & ACCESSORIES—C-226

TV Rights (0600-2210), SERVICES—C-253

TV Rights Services (0600-2110), SERVICES—C-252

TV SCA Equipment (0220-0300), BROADCAST EQUIPMENT—C-209

TV Sync Generators (0770-3400), STUDIO EQUIPMENT & SUPPLIES—C-300

TV Systems, Slow Scan (0770-5440), STUDIO EQUIPMENT & SUPPLIES—C-304

TV Transmitters (0220-0880), BROADCAST EQUIPMENT—C-210

TV Transmitters, UHF High Power (0220-0900), BROADCAST EQUIPMENT—C-211

TV Transmitters, UHF Low Power (0220-0920), BROADCAST EQUIPMENT—C-211

TV Transmitters, VHF High Power (0220-0940), BROADCAST EQUIPMENT—C-211

TV Transmitters, VHF Low Power (0220-0940), BROADCAST EQUIPMENT—C-211

TV UHF Transmitting Antennas (0100-0920), ANTENNAS, TOWERS & EQUIPMENT—C-197

TV VHF Transmitting Antennas (0100-0940), ANTENNAS, TOWERS & EQUIPMENT—C-197

TV-Forward Throw, Projection (0770-4400), STUDIO EQUIPMENT & SUPPLIES—C-302

Two-Tone Systems, EBS (0710-2680), STUDIO EQUIPMENT & SUPPLIES—C-274

Two-Way & Special Equipment (0330-0640), CABLE EQUIPMENT & SUPPLIES—C-219

Two-Way Drop Equipment (Cable) (0330-0300), CABLE EQUIPMENT & SUPPLIES—C-217

Two-Way Systems (0380-0001), CABLE EQUIPMENT & SUPPLIES—C-225

Two-Way Systems Design Services (0600-0640), SERVICES—C-237

U

U-Type VCRs, VTRs & VCRs (0770-7020), STUDIO EQUIPMENT & SUPPLIES—C-307

UHF High Power TV Transmitters (0220-0900), BROADCAST EQUIPMENT—C-211

UHF Low Power TV Transmitters (0220-0920), BROADCAST EQUIPMENT—C-211

UHF Receiving Antennas (0100-0660), ANTENNAS, TOWERS & EQUIPMENT—C-195

UHF Translators (0210-1840), BROADCAST EQUIPMENT—C-208

Underground Boring Equipment (0320-0160), CABLE EQUIPMENT & SUPPLIES—C-214

Underground Construction Contractors (0600-0520), SERVICES—C-234

Underground Locators, Cable Test Equipment (0800-0590), TEST & MEASUREMENT EQUIPMENT & SUPPLIES—C-311

Underground, Flush-Mount Boxes (0340-0100), CABLE EQUIPMENT & SUPPLIES—C-220

Underwater Molding/Duct Systems (0710-4260), STUDIO EQUIPMENT & SUPPLIES—C-278

Unheated Microwave Radomes (0500-0380), MDS/MICROWAVE EQUIPMENT & SUPPLIES—C-229

Up Counters, Clocks & Counters (0770-2000), STUDIO EQUIPMENT & SUPPLIES—C-296

Up/Down Counters, Clocks & Counters (0770-2020), STUDIO EQUIPMENT & SUPPLIES—C-296

V

V & H Interval Timers (0800-1480), TEST & MEASUREMENT EQUIPMENT & SUPPLIES—C-313

Valve Boxes-CATV Boxes (0340-0120), CABLE EQUIPMENT & SUPPLIES—C-220

Van Heaters (0750-0320), STUDIO EQUIPMENT & SUPPLIES—C-288

Vans & Mobile Units (0750-0700), STUDIO EQUIPMENT & SUPPLIES—C-288

Vans & Mobile Units, Vans With Ladders (0750-0740), STUDIO EQUIPMENT & SUPPLIES—C-288

Vans & Mobile Units, Video Production (0750-0760), STUDIO EQUIPMENT & SUPPLIES—C-289

Vans & Moble Units, Eng/Reng Remote (0750-0720), STUDIO EQUIPMENT & SUPPLIES—C-288

Vans With Ladders, Vans & Mobile Units (0750-0740), STUDIO EQUIPMENT & SUPPLIES—C-288

VCRs & VTRs, (0770-6600), STUDIO EQUIPMENT & SUPPLIES—C-307

VCRs & VTRs, Alignment Equipment, Heads (0770-6800), STUDID EQUIPMENT & SUPPLIES—C-307

VCRs & VTRs, Bulk Erasers (0770-6740), STUDIO EQUIPMENT & SUPPLIES—C-307

VCRs & VTRs, Cleaners (0770-6700), STUDIO EQUIPMENT & SUPPLIES—C-307

VCRs & VTRs, Degaussers (0770-6720), STUDIO EQUIPMENT & SUPPLIES—C-307

VCRs & VTRs, Evaluators (0770-6760), STUDIO EQUIPMENT & SUPPLIES—C-307

VCRs & VTRs, Heads (0770-6780), STUDIO EQUIPMENT & SUPPLIES—C-307

VCRs & VTRs, Loaders (0770-6880), STUDIO EQUIPMENT & SUPPLIES—C-307

VCRs & VTRs, Parts & Accessories (0770-6680), STUDIO EQUIPMENT & SUPPLIES—C-307

VCRs & VTRs, Pro Beta VCRs (0770-6960), STUDIO EQUIPMENT & SUPPLIES—C-307

VCRs & VTRs, Pro VHS VCRs (0770-6940), STUDIO EQUIPMENT & SUPPLIES—C-307

VCRs & VTRs, Quad (0770-6980), STUDIO EQUIPMENT & SUPPLIES—C-307

VCRs & VTRs, Rebuilt Heads (0770-6820), STUDIO EQUIPMENT & SUPPLIES—C-307

VCRs & VTRs, Recorder/Camera Combos (0770-7000), STUDIO EQUIPMENT & SUPPLIES—C-307

VCRs & VTRs, Replacement Heads (0770-6840), STUDIO EQUIPMENT & SUPPLIES—C-307

VCRs & VTRs, Tension Gauges (0770-6860), STUDIO EQUIPMENT & SUPPLIES—C-307

VCRs & VTRs, U-Type VCRs (0770-7020), STUDIO EQUIPMENT & SUPPLIES—C-307

VCRs & VTRs, Video Carts, Cassette Automation Systems (0770-7040), STUDIO EQUIPMENT & SUPPLIES—C-308

VCRs & VTRs, Videotape (0770-6900), STUDIO EQUIPMENT & SUPPLIES—C-307

VCRs & VTRs, Videotape Cassettes (0770-6920), STUDIO EQUIPMENT & SUPPLIES—C-307

VCRs (see VTRs) (0770-5110), STUDIO EQUIPMENT & SUPPLIES—C-304

VCRs, VTRs (0770-6580), STUDIO EQUIPMENT & SUPPLIES—C-307

Vectorscopes, Video Test Equipment (0800-2700), TEST & MEASUREMENT EQUIPMENT & SUPPLIES—C-316

Vehicle Construction, Mobile (0600-1180), SERVICES—C-246

Velocity Error Correctors, Tape Recorder Parts & Accessories (0710-5860), STUDIO EQUIPMENT & SUPPLIES—C-280

Velocity Error Correctors, Videotape Recorders (0770-5040), STUDIO EQUIPMENT & SUPPLIES—C-303

Vertical Aperture Equalizers (0710-3000), STUDIO EQUIPMENT & SUPPLIES—C-275

Vertical Interval Time Code Generators (0770-3460), STUDIO EQUIPMENT & SUPPLIES—C-300

Vertical Interval Time Code Generators (see Generators) (0770-6475), STUDIO EQUIPMENT & SUPPLIES—C-306

Vertical Interval Time Code Reader (0770-4420), STUDIO EQUIPMENT & SUPPLIES—C-302

VHF High Power TV Transmitters (0220-0940), BROADCAST EQUIPMENT—C-211

VHF Low Power TV Transmitters (0220-0960), BROADCAST EQUIPMENT—C-211

VHF Receiving Antennas (0100-0680), ANTENNAS, TOWERS & EQUIPMENT—C-196

VHF Translators (0210-1860), BROADCAST EQUIPMENT—C-208

VHF Transmitter Tubes (0760-1660), STUDIO EQUIPMENT & SUPPLIES—C-292

VHS VCRs, Pro, VTRs & VCRs (0770-6940), STUDIO EQUIPMENT & SUPPLIES—C-307

VI Systems Machine Controls, Technical Automation (0770-3760), STUDIO EQUIPMENT & SUPPLIES—C-300

VIRS Inserters, Multi-Phase (0800-2140), TEST & MEASUREMENT EQUIPMENT & SUPPLIES—C-314

VIT Reader/Inserter (0800-1440), TEST & MEASUREMENT EQUIPMENT & SUPPLIES—C-313

VITS Analyzers, Video Test Equipment (0800-2720), TEST & MEASUREMENT EQUIPMENT & SUPPLIES—C-316

VITS Generators (0800-1380), TEST & MEASUREMENT EQUIPMENT & SUPPLIES—C-313

VITS Inserter Generators (0800-1400), TEST & MEASUREMENT EQUIPMENT & SUPPLIES—C-313

Video Activated Switches (0770-5960), STUDIO EQUIPMENT & SUPPLIES—C-305

Video Amplifiers (0770-0280), STUDIO EQUIPMENT & SUPPLIES—C-292

Video Amplifiers (see Amplifiers) (0770-7050), STUDIO EQUIPMENT & SUPPLIES—C-308

Video Analyzers, Digital (0800-1000), TEST & MEASUREMENT EQUIPMENT & SUPPLIES—C-312

Video Animation Controllers, Slow Motion Recorders & Accessories (0770-5420), STUDIO EQUIPMENT & SUPPLIES—C-304

Video Attenuators (0800-0180), TEST & MEASUREMENT EQUIPMENT & SUPPLIES—C-310

Video Business Automation Hardware (0770-7680), STUDIO EQUIPMENT & SUPPLIES—C-308

Video Camera Pickup Tubes (0760-1680), STUDIO EQUIPMENT & SUPPLIES—C-292

Video Cartridge Reloading Services (0600-2260), SERVICES—C-253

Video Carts, Cassette Automation Systems, VTRs & VCRs (0770-7040), STUDIO EQUIPMENT & SUPPLIES—C-308

Video Comparators (0770-2140), STUDIO EQUIPMENT & SUPPLIES—C-296

Video Controllers (0770-7060), STUDIO EQUIPMENT & SUPPLIES—C-308

Video Delay Lines (0770-2400), STUDIO EQUIPMENT & SUPPLIES—C-297

Video Delay Lines, Video Signal Processing Equipment (0770-7640), STUDIO EQUIPMENT & SUPPLIES—C-308

Video Demodulators (0770-2460), STUDIO EQUIPMENT & SUPPLIES—C-297

Video Discs (0770-2760), STUDIO EQUIPMENT & SUPPLIES—C-298

Video Editing Equipment (see Editing Systems, Video Equipment & Supplies) (0710-2830), STUDIO EQUIPMENT & SUPPLIES—C-274

Video Equipment & Supplies, Wire (0770-7980), STUDIO EQUIPMENT & SUPPLIES—C-309

Video Equipment Refurbishing Services (0600-2240), SERVICES—C-253

Video Filters (0770-3140), STUDIO EQUIPMENT & SUPPLIES—C-299

Video Filters, Video Signal Processing Equipment (0770-7660), STUDIO EQUIPMENT & SUPPLIES—C-308

Video Heads (see VTRs, VCRs & Recorders) (0770-7065), STUDIO EQUIPMENT & SUPPLIES—C-308

Video Identification Systems (0770-3540), STUDIO EQUIPMENT & SUPPLIES—C-300

Video Image Processors (see Digital Processing Equipment) (0770-7067), STUDIO EQUIPMENT & SUPPLIES—C-308

Video Image Still Processing Systems, Electronic (0770-3040), STUDIO EQUIPMENT & SUPPLIES—C-299

Video Image, Enhancers (0770-3080), STUDIO EQUIPMENT & SUPPLIES—C-299

Video Insert Equipment, Special Effects Equipment (0770-5700), STUDIO EQUIPMENT & SUPPLIES—C-305

Video Level Meters, Measuring/Monitoring Meters (0800-1980), TEST & MEASUREMENT EQUIPMENT & SUPPLIES—C-314

Video Line Output Display (0770-7080), STUDIO EQUIPMENT & SUPPLIES—C-308

Video Modulation Meters, Measuring/Monitoring Meters (0800-1990), TEST & MEASUREMENT EQUIPMENT & SUPPLIES—C-314

Video Monitor Display Audio Level Indicators (0710-0640), STUDIO EQUIPMENT & SUPPLIES—C-269

Video Multiprocessors, Digital Processing Equipment (0770-2720), STUDIO EQUIPMENT & SUPPLIES—C-298

Video Noise Meters, Measuring/Monitoring Meters (0800-2000), TEST & MEASUREMENT EQUIPMENT & SUPPLIES—C-314

Video Post-Production Facilities (0600-2220), SERVICES—C-253

Video Preamplifiers (see Amplifiers) (0770-4250), STUDIO EQUIPMENT & SUPPLIES—C-302

Video Presence Detectors (0800-0960), TEST & MEASUREMENT EQUIPMENT & SUPPLIES—C-312

Video Printers, Studio (0770-7260), STUDIO EQUIPMENT & SUPPLIES—C-308

Video Processing Equipment, Video Slate Board Sync Generators (0770-7620), STUDIO EQUIPMENT & SUPPLIES—C-308

Video Production Vans & Mobile Units (0750-0760), STUDIO EQUIPMENT & SUPPLIES—C-289

Video Projector Monitors (0770-7240), STUDIO EQUIPMENT & SUPPLIES—C-308

Video Remote Control Systems (0770-5120), STUDIO EQUIPMENT & SUPPLIES—C-304

Video Sensing Coaxial Relays (0370-0120), CABLE EQUIPMENT & SUPPLIES—C-222

Video Setup Module, Field (0770-3120), STUDIO EQUIPMENT & SUPPLIES—C-299

Video Signal Processing Equipment (0770-7280), STUDIO EQUIPMENT & SUPPLIES—C-308

Video Signal Processing Equipment, Black Burst Sync Generators (0770-7480), STUDIO EQUIPMENT & SUPPLIES—C-308

Video Signal Processing Equipment, Cable Equalizers (0770-7300), STUDIO EQUIPMENT & SUPPLIES—C-308

Video Signal Processing Equipment, Color Bar Sync Generators (0770-7500), STUDIO EQUIPMENT & SUPPLIES—C-308

Video Signal Processing Equipment, Comb Filter Decoders (0770-7320), STUDIO EQUIPMENT & SUPPLIES—C-308

Video Signal Processing Equipment, Countdown Sync Generators (0770-7460), STUDIO EQUIPMENT & SUPPLIES—C-308

Video Signal Processing Equipment, Decoders (0770-7360), STUDIO EQUIPMENT & SUPPLIES—C-308

Video Signal Processing Equipment, Dropout Compensators (0770-7380), STUDIO EQUIPMENT & SUPPLIES—C-308

Video Signal Processing Equipment, Image Repositioners (0770-7400), STUDIO EQUIPMENT & SUPPLIES—C-308

Video Signal Processing Equipment, Multiburst Sync Generators (0770-7520), STUDIO EQUIPMENT & SUPPLIES—C-308

Video Signal Processing Equipment, NTSC Encoders (0770-7420), STUDIO EQUIPMENT & SUPPLIES—C-308

Video Signal Processing Equipment, Safe Title Area Sync Generators (0770-7540), STUDIO EQUIPMENT & SUPPLIES—C-308

Video Signal Processing Equipment, Source Identification Sync Generato (0770-7560), STUDIO EQUIPMENT & SUPPLIES—C-308

Video Signal Processing Equipment, Staircase Ramp Sync Generators (0770-7580), STUDIO EQUIPMENT & SUPPLIES—C-308

Video Signal Processing Equipment, Sync Generators (0770-7440), STUDIO EQUIPMENT & SUPPLIES—C-308

Video Signal Processing Equipment, Video Delay Lines (0770-7640), STUDIO EQUIPMENT & SUPPLIES—C-308

Video Signal Processing Equipment, Video Filters (0770-7660), STUDIO EQUIPMENT & SUPPLIES—C-308

Video Slate Board Sync Generators, Video Processing Equipment (0770-7620), STUDIO EQUIPMENT & SUPPLIES—C-308

Video Sweep Generators (0800-1360), TEST & MEASUREMENT EQUIPMENT & SUPPLIES—C-313

Video Switchers (0770-5840), STUDIO EQUIPMENT & SUPPLIES—C-305

Video Switchers, Computerized (0770-5860), STUDIO EQUIPMENT & SUPPLIES—C-305

Video Switchers, Local (0770-5880), STUDIO EQUIPMENT & SUPPLIES—C-305

Video Switchers, Remote Controlled (0770-5900), STUDIO EQUIPMENT & SUPPLIES—C-305

Video Synchronizers, Digital (0770-6020), STUDIO EQUIPMENT & SUPPLIES—C-306

Video System Design Services (0600-2020), SERVICES—C-251

Video Tape (0770-6180), STUDIO EQUIPMENT & SUPPLIES—C-306

Video Tape & Accessories (0770-6040), STUDIO EQUIPMENT & SUPPLIES—C-306

Video Tape Archives (0600-2270), SERVICES—C-253

Video Tape Cartridges (0770-6200), STUDIO EQUIPMENT & SUPPLIES—C-306

Video Tape Cassettes (0770-6220), STUDIO EQUIPMENT & SUPPLIES—C-306

Video Tape Tension Gauges (0770-6260), STUDIO EQUIPMENT & SUPPLIES—C-306

Video Tape Timers (0770-6540), STUDIO EQUIPMENT & SUPPLIES—C-306

Video Test Equipment (0800-2540), TEST & MEASUREMENT EQUIPMENT & SUPPLIES—C-315

Video Test Equipment, Analyzers (0800-2560), TEST & MEASUREMENT EQUIPMENT & SUPPLIES—C-315

Video Test Equipment, Blanking Meters (0800-2580), TEST & MEASUREMENT EQUIPMENT & SUPPLIES—C-315

Video Test Equipment, Burst Phase Meters (0800-2600), TEST & MEASUREMENT EQUIPMENT & SUPPLIES—C-315

Video Test Equipment, Diff. Phase/Gain Meters (0800-2620), TEST & MEASUREMENT EQUIPMENT & SUPPLIES—C-315

Video Test Equipment, Line Output Displays (0800-2640), TEST & MEASUREMENT EQUIPMENT & SUPPLIES—C-315

Video Test Equipment, Noise Meters (0800-2660), TEST & MEASUREMENT EQUIPMENT & SUPPLIES—C-315

Video Test Equipment, Signal Generators (0800-2680), TEST & MEASUREMENT EQUIPMENT & SUPPLIES—C-315

Video Test Equipment, Vectorscopes (0800-2700), TEST & MEASUREMENT EQUIPMENT & SUPPLIES—C-316

Video Test Equipment, VITS Analyzers (0800-2720), TEST & MEASUREMENT EQUIPMENT & SUPPLIES—C-316

Video Test Equipment, Waveform monitors (0800-2740), TEST & MEASUREMENT EQUIPMENT & SUPPLIES—C-316

Video Timers (0770-6480), STUDIO EQUIPMENT & SUPPLIES—C-306

Video Transfer Equipment—35mm to Video (Light Control) (0730-0600), STUDIO EQUIPMENT & SUPPLIES—C-283

Video Transfer Equipment—35mm to Video (0730-0595), STUDIO EQUIPMENT & SUPPLIES—C-283

Video Tuners (0770-6560), STUDIO EQUIPMENT & SUPPLIES—C-307

Video to Film Processor (0730-0590), STUDIO EQUIPMENT & SUPPLIES—C-283

Video-Audio Synchronizers (0770-6000), STUDIO EQUIPMENT & SUPPLIES—C-305

Video/Audio Distribution Amplifiers (0210-0180), BROADCAST EQUIPMENT—C-203

Video/Audio Sync Delay, Audio Processing Effects Equipment (0710-0860), STUDIO EQUIPMENT & SUPPLIES—C-270

Video/Data Line Isolation Transformers (0210-1720), BROADCAST EQUIPMENT—C-208

Videocassette-Based Automation Systems (0770-7700), STUDIO EQUIPMENT & SUPPLIES—C-309

Videotape & Accessories (see VTRs, VCRs & Recorders) (0770-7710), STUDIO EQUIPMENT & SUPPLIES—C-309

Videotape Cassettes, VTRs & VCRs (0770-6920), STUDIO EQUIPMENT & SUPPLIES—C-307

Videotape Duplication Services (0600-2280), SERVICES—C-253

Videotape Editing Services (0600-2300), SERVICES—C-254

Videotape Recorders (0770-4460), STUDIO EQUIPMENT & SUPPLIES—C-302

Videotape Recorders, Capstan Assemblies (0770-4660), STUDIO EQUIPMENT & SUPPLIES—C-303

Videotape Recorders, Care Kits (0770-4680), STUDIO EQUIPMENT & SUPPLIES—C-303

Videotape Recorders, Cleaners (0770-4560), STUDIO EQUIPMENT & SUPPLIES—C-303

Videotape Recorders, Degaussers (0770-4580), STUDIO EQUIPMENT & SUPPLIES—C-303

Videotape Recorders, Drive Motor Power Supplies (0770-4700), STUDIO EQUIPMENT & SUPPLIES—C-303

Videotape Recorders, Electronics (0770-4720), STUDIO EQUIPMENT & SUPPLIES—C-303

Videotape Recorders, Extended Play Kit (0770-4600), STUDIO EQUIPMENT & SUPPLIES—C-303

Videotape Recorders, Heads (0770-4740), STUDIO EQUIPMENT & SUPPLIES—C-303

Videotape Recorders, Heads, Alignment Equipment (0770-4760), STUDIO EQUIPMENT & SUPPLIES—C-303

Videotape Recorders, Logging (0770-4620), STUDIO EQUIPMENT & SUPPLIES—C-303

Videotape Recorders, Motors (0770-4820), STUDIO EQUIPMENT & SUPPLIES—C-303

Videotape Recorders, Parts & Accessories (0770-4640), STUDIO EQUIPMENT & SUPPLIES—C-303

Videotape Recorders, Quad (0770-5060), STUDIO EQUIPMENT & SUPPLIES—C-303

Videotape Recorders, Reconditioned Machines (0770-5080), STUDIO EQUIPMENT & SUPPLIES—C-304

Videotape Recorders, Reels (0770-4840), STUDIO EQUIPMENT & SUPPLIES—C-303

Videotape Recorders, Replacement Heads (0770-4800), STUDIO EQUIPMENT & SUPPLIES—C-303

Videotape Recorders, Rewinders (0770-4860), STUDIO EQUIPMENT & SUPPLIES—C-303

Videotape Recorders, Servo Modifications (0770-4880), STUDIO EQUIPMENT & SUPPLIES—C-303

Videotape Recorders, Slow Motion Replay (0770-5100), STUDIO EQUIPMENT & SUPPLIES—C-304

Videotape Recorders, Speed Controls (0770-4900), STUDIO EQUIPMENT & SUPPLIES—C-303

Videotape Recorders, Synchronizers (0770-4920), STUDIO EQUIPMENT & SUPPLIES—C-303

Videotape Recorders, Tension Controls (0770-4980), STUDIO EQUIPMENT & SUPPLIES—C-303

Videotape Recorders, Tension Gauges (0770-5000), STUDIO EQUIPMENT & SUPPLIES—C-303

Videotape Recorders, Transport Services (0770-5020), STUDIO EQUIPMENT & SUPPLIES—C-303

Videotape Recorders, Velocity Error Correctors (0770-5040), STUDIO EQUIPMENT & SUPPLIES—C-303

Videotape Transfer Equipment, Editing Systems & Accessories (0730-0480), STUDIO EQUIPMENT & SUPPLIES—C-282

Videotape, Recorders, 1 Inch (0770-4540), STUDIO EQUIPMENT & SUPPLIES—C-303

Videotape, Recorders, 1/2 Inch (0770-4500), STUDIO EQUIPMENT & SUPPLIES—C-303

Videotape, Recorders, 1/4 Inch (0770-4480), STUDIO EQUIPMENT & SUPPLIES—C-302

Videotape, Recorders, 3/4 Inch (0770-4520), STUDIO EQUIPMENT & SUPPLIES—C-303

Videotape, Recorders, Heads, Rebuilt (0770-4780), STUDIO EQUIPMENT & SUPPLIES—C-303

Videotape, Recorders, Tape Deck Cabinets (0770-4940), STUDIO EQUIPMENT & SUPPLIES—C-303

Videotape, Recorders, Tape Decks (0770-4960), STUDIO EQUIPMENT & SUPPLIES—C-303

Videotape, VTRs & VCRs (0770-6900), STUDIO EQUIPMENT & SUPPLIES—C-307

Videotext (0610-0680), SERVICES—C-266

Voltage Meter, Line (0800-1860), TEST & MEASUREMENT EQUIPMENT & SUPPLIES—C-314

Voltage Regulators (0210-1500), BROADCAST EQUIPMENT—C-207

Voltmeters (0800-2760), TEST & MEASUREMENT EQUIPMENT & SUPPLIES—C-316

Voltmeters, Audio, Measuring/Monitoring Meters (0800-2020), TEST & MEASUREMENT EQUIPMENT & SUPPLIES—C-314

VSWR & Power Meters (0800-2780), TEST & MEASUREMENT EQUIPMENT & SUPPLIES—C-316

VSWR Units, Antenna Accessories (0100-0460), ANTENNAS, TOWERS & EQUIPMENT—C-194

VTRs & VCRs, (0770-6600), STUDIO EQUIPMENT & SUPPLIES—C-307

VTRs & VCRs, Alignment Equipment, Heads (0770-6800), STUDIO EQUIPMENT & SUPPLIES—C-307

VTRs & VCRs, Bulk Erasers (0770-6740), STUDIO EQUIPMENT & SUPPLIES—C-307

VTRs & VCRs, Cleaners (0770-6700), STUDIO EQUIPMENT & SUPPLIES—C-307

VTRs & VCRs, Degaussers (0770-6720), STUDIO EQUIPMENT & SUPPLIES—C-307

VTRs & VCRs, Evaluators (0770-6760), STUDIO EQUIPMENT & SUPPLIES—C-307

VTRs & VCRs, Heads (0770-6780), STUDIO EQUIPMENT & SUPPLIES—C-307

VTRs & VCRs, Loaders (0770-6880), STUDIO EQUIPMENT & SUPPLIES—C-307

VTRs & VCRs, Parts & Accessories (0770-6680), STUDIO EQUIPMENT & SUPPLIES—C-307

VTRs & VCRs, Pro Beta VCRs (0770-6960), STUDIO EQUIPMENT & SUPPLIES—C-307

VTRs & VCRs, Pro VHS VCRs (0770-6940), STUDIO EQUIPMENT & SUPPLIES—C-307

VTRs & VCRs, Quad (0770-6980), STUDIO EQUIPMENT & SUPPLIES—C-307

VTRs & VCRs, Rebuilt Heads (0770-6820), STUDIO EQUIPMENT & SUPPLIES—C-307

VTRs & VCRs, Recorder/Camera Combos (0770-7000), STUDIO EQUIPMENT & SUPPLIES—C-307

VTRs & VCRs, Replacement Heads (0770-6840), STUDIO EQUIPMENT & SUPPLIES—C-307

VTRs & VCRs, Tension Gauges (0770-6860), STUDIO EQUIPMENT & SUPPLIES—C-307

VTRs & VCRs, U-Type VCRs (0770-7020), STUDIO EQUIPMENT & SUPPLIES—C-307

VTRs & VCRs, Video Carts, Cassette Automation Systems (0770-7040), STUDIO EQUIPMENT & SUPPLIES—C-308

VTRs & VCRs, Videotape (0770-6900), STUDIO EQUIPMENT & SUPPLIES—C-307

VTRs & VCRs, Videotape Cassettes (0770-6920), STUDIO EQUIPMENT & SUPPLIES—C-307

VTRs, VCRs (0770-6580), STUDIO EQUIPMENT & SUPPLIES—C-307

VTVMs, Measuring/Monitoring Meters (0800-2040), TEST & MEASUREMENT EQUIPMENT & SUPPLIES—C-314

VU Audio Level Indicators (0710-0660), STUDIO EQUIPMENT & SUPPLIES—C-269

Vu Meters, Measuring/Monitoring Meters (0800-2060), TEST & MEASUREMENT EQUIPMENT & SUPPLIES—C-314

W

Wall Plates, Security Equipment (0360-0260), CABLE EQUIPMENT & SUPPLIES—C-222

Warning Lights, Studio (0740-0560), STUDIO EQUIPMENT & SUPPLIES—C-286

Warning System Alarms (0760-0100), STUDIO EQUIPMENT & SUPPLIES—C-289

Warning Systems, Ice, Antenna Accessories (0100-0260), ANTENNAS, TOWERS & EQUIPMENT—C-194

Wattmeters, Measuring/Monitoring Meters (0800-2080), TEST & MEASUREMENT EQUIPMENT & SUPPLIES—C-314

Wattmeters, Power Meters, RF Test Equipment (0800-2400), TEST & MEASUREMENT EQUIPMENT & SUPPLIES—C-315

Wave Generators, Square (0800-1300), TEST & MEASUREMENT EQUIPMENT & SUPPLIES—C-313

Waveform Monitors (0770-4060), STUDIO EQUIPMENT & SUPPLIES—C-301

Waveform monitors, Video Test Equipment (0800-2740), TEST & MEASUREMENT EQUIPMENT & SUPPLIES—C-316

Waveguide Gaskets (0210-0740), BROADCAST EQUIPMENT—C-205

Waveguide STLs (0750-0620), STUDIO EQUIPMENT & SUPPLIES—C-288

Waveguides (0210-1880), BROADCAST EQUIPMENT—C-208

Waveguides, Antenna Accessories (0100-0480), ANTENNAS, TOWERS & EQUIPMENT—C-194

Waveguides, Circular (0210-1900), BROADCAST EQUIPMENT—C-208

Waveguides, Elliptical (0210-1920), BROADCAST EQUIPMENT—C-208

Waveguides, Rectangular (0210-1940), BROADCAST EQUIPMENT—C-208

Weather Announce, Auto Time Program Equipment (0710-4860), STUDIO EQUIPMENT & SUPPLIES—C-279

Weather Computer Systems (0400-0260), COMPUTER SYSTEMS & ACCESSORIES—C-226

Weather Displays, Color (0760-0280), STUDIO EQUIPMENT & SUPPLIES—C-289

Weather Equipment (0770-7720), STUDIO EQUIPMENT & SUPPLIES—C-309

Weather Equipment, Analog Facsimile Chart Scanners (0770-7800), STUDIO EQUIPMENT & SUPPLIES—C-309

Weather Equipment, Digital Facsimile Chart Scanners (0770-7820), STUDIO EQUIPMENT & SUPPLIES—C-309

Weather Equipment, Facsimile Chart Recorders (0770-7740), STUDIO EQUIPMENT & SUPPLIES—C-309

Weather Equipment, Facsimile Chart Scanners (0770-7780), STUDIO EQUIPMENT & SUPPLIES—C-309

Weather Equipment, Marine Radiofacsimile Chart Recorders (0770-7760), STUDIO EQUIPMENT & SUPPLIES—C-309

Weather Equipment, Remote Radar Recorders (0770-7840), STUDIO EQUIPMENT & SUPPLIES—C-309

Weather Equipment, Satellite Colorizer Systems (0770-7880), STUDIO EQUIPMENT & SUPPLIES—C-309

Weather Equipment, Satellite Receiving Systems (0770-7860), STUDIO EQUIPMENT & SUPPLIES—C-309

Weather Graphic System (0770-7900), STUDIO EQUIPMENT & SUPPLIES—C-309

Weather Information (0610-0700), SERVICES—C-266

Weather Instruments (0770-7920), STUDIO EQUIPMENT & SUPPLIES—C-309

Weather Programming Equipment, Automatic (0760-0160), STUDIO EQUIPMENT & SUPPLIES—C-289

Weather Radar Systems (0770-7940), STUDIO EQUIPMENT & SUPPLIES—C-309

Weather Receivers (0770-7960), STUDIO EQUIPMENT & SUPPLIES—C-309

Weather Receivers, VHF (0210-1380), BROADCAST EQUIPMENT—C-207

Weather Symbol Inserters, Electronic Art & Graphics Equipment (0770-3020), STUDIO EQUIPMENT & SUPPLIES—C-299

Winding Equipment, Cartridge Systems (0770-1740), STUDIO EQUIPMENT & SUPPLIES—C-296

Winding Equipment, Cartridge Systems & Accessories (0710-2060), STUDIO EQUIPMENT & SUPPLIES—C-273

Wire (0710-6160), STUDIO EQUIPMENT & SUPPLIES—C-281

Wire, Guying & Messenger (0100-1180), ANTENNAS, TOWERS & EQUIPMENT—C-198

Wire, Lashing (0760-0720), STUDIO EQUIPMENT & SUPPLIES—C-290

Wire, Messenger & Guying (0100-1180), ANTENNAS, TOWERS & EQUIPMENT—C-198

Wire, Video Equipment & Supplies (0770-7980), STUDIO EQUIPMENT & SUPPLIES—C-309

Wire-Lashing (0100-1660), ANTENNAS, TOWERS & EQUIPMENT—C-200

Wire-Strand (0100-1680), ANTENNAS, TOWERS & EQUIPMENT—C-200

Wired Jack Panels (0760-0660), STUDIO EQUIPMENT & SUPPLIES—C-290

Wireless Intercom Systems (0770-3620), STUDIO EQUIPMENT & SUPPLIES—C-300

Wireless Microphones (0710-4080), STUDIO EQUIPMENT & SUPPLIES—C-277

Wiring & Cabling Services (0600-0300), SERVICES—C-233

Wiring Services (0600-2360), SERVICES—C-254

Wow & Flutter Meters, Audio Test Equipment (0800-0340), TEST & MEASUREMENT EQUIPMENT & SUPPLIES—C-311

Z

Zero Study Delay Amplifiers (0770-0300), STUDIO EQUIPMENT & SUPPLIES—C-293

Zoom Lenses & Accessories (0770-1140), STUDIO EQUIPMENT & SUPPLIES—C-295

Allocations by States & Cities VHF & UHF

As of October 1, 1991

Following table constitutes Part 73, Sec. 73.606 (b), amended, effective March 28, 1966 included in Fifth Report and Memorandum Opinion & Order, adopted Feb. 9, 1966. Asterisks (*) indicate channels are reserved for non-commercial educational use. Plus (+) and minus (-) symbols after channels designate offset carrier positions. **Note:** [1]Channels so indicated will not be available for use until further action by FCC.

Alabama

	VHF	UHF
Anniston	—	40-
Arab	—	56-
Birmingham	6- *10- 13	21- 42+ *62+ 68+
Decatur—See Huntsville.		
Demopolis	—	*41
Dothan	4	18 *39+ 60-
Dozier	*2-	—
Florence	—	15 26 *36-
Gadsden	—	44+ 60
Gulf Shores	—	55
Huntsville	—	19 *25+ 31+ 48-
Huntsville-Decatur	—	54
Louisville	—	*43+
Mobile	5+ 10+	15+ 21+ *31 *42 61
Montgomery	12	20 *26+ 32 45- *63+[1]
Mount Cheaha	*7-	—
Munford	—	*16-
Opelika	—	50 66
Ozark	—	34-
Selma	8-	29
Troy	—	67
Tuscaloosa	—	17 23- 33 *39-
Tuscumbia	—	52+
Tuskegee	—	22-

Alaska

	VHF	UHF
Anchorage	2- 4- 5 *7- 9- 11- 13-	33
Bethel	*4	—
Dillingham	*2 10	—
Fairbanks	2+ 7+ *9+ 11+ 13+	—
Juneau	*3 8 10	—
Ketchikan	2 4 *9	—
North Pole	4+	—
Seward	3-	—
Sitka	13	—

Arizona

	VHF	UHF
Ajo	—	*23-
Coolidge	—	*43
Douglas	3	*28
Flagstaff	2 9 13	*16
Globe	—	*14+
Green Valley	—	46
Holbrook	11+	*18+
Kingman	6-	*14-
Lake Havasu City	—	34+
McNary	—	*22+
Mesa	12-	—
Nogales	—	*16+
Page	—	*17
Parker	—	*17-
Phoenix	3+ 5- *8+ 10-	15- 21 33 *39 45 61
Prescott	7	*19
Safford	—	*23+
Sierra Vista	—	58
Tolleson	—	51
Tucson	4- *6+ 9- 11	13- 18- *27- 40
Yuma	11- 13+	*16-

Arkansas

	VHF	UHF
Arkadelphia	*9+	—
El Dorado	10-	*30+ 34+ 43- 49-

Arkansas (continued)

	VHF	UHF
Fayetteville	*13-	29+
Fort Smith	5-	24+ 40-
Gosnell	—	*46+
Harrison	—	*31+
Hot Springs	—	*20 26
Jonesboro	8-	*19- 48+
Little Rock	*2- 4 7- 11+	16- *36 42
Mountain Home	—	43+
Mountain View	*6-	—
Newark	—	*17
Pine Bluff	—	25- 38-
Rogers	—	51-
Russellville	—	*28+

California

	VHF	UHF
Alturas	13+	—
Anaheim	—	56-
Arcata	—	23
Avalon	—	54
Bakersfield	—	17 23- 29 *39- 45+ 65+
Barstow	—	*35+ 64
Big Bear Lake	—	59+
Bishop	—	14- 20+
Blythe	—	*22-
Brawley	—	*26
Ceres	—	*23
Chico	12-	*18[1] 24+ *46-
Clovis	—	43
Coalinga	—	*27-
Concord	—	42
Corona	—	52
Cotati	—	*22-
El Centro	7+ 9+	—
Eureka	3- 6- *13-	29
Fairfield—See Vallejo.		
Fort Bragg	8-	*17+[1]
Fresno	—	*18+ 24 30+ 47 53
Hanford	—	21
Huntington Beach	—	*50-
Indio	—	*19+[1]
Los Angeles	2 4 5 7 9 11 13	22 *28 34 *58-[1] *68-
Merced	—	51
Modesto	—	19-
Monterey—See Salinas-Monterey.		
Novato	—	68
Oakland	2+	—
Ontario	—	46
Oroville	—	28
Oxnard	—	63+
Palm Springs	—	36- 42
Paradise	—	30
Porterville	—	61
Rancho Palos Verdes	—	44+
Redding	7 *9	16[1]
Ridgecrest	—	*25
Riverside (Fontana)	—	62
Sacramento	3 *6 10	29- 31- 40- *52
Salinas-Monterey	8+	35- 46- *56 67-
San Bernardino	—	18- *24- 30
San Diego	8 10	*15 39 51 69
San Francisco	4- 5+ 7- *9+	14 20- 26- *32+ 36 44-
San Jose	11+	36 48- *54 65
San Luis Obispo	6+	*15+ 33
San Mateo	—	*60
Sanger	—	59
Santa Ana	—	40
Santa Barbara	3-	14[1] *20[1] *38 *55
Santa Cruz	—	*16-

California (continued)

	VHF	UHF
Santa Maria	12+	—
Santa Rosa	—	50- *62
Stockton	13+	58 64
Susanville	—	*14
Twentynine Palms	—	31
Vallejo-Fairfield	—	66
Ventura	—	51 57+
Visalia	—	26+ *49
Watsonville	—	*25+
Willits	11-	—
Yosemite Valley	—	41
Yreka City	—	*20+

Colorado

	VHF	UHF
Alamosa	—	*16 47
Boulder	—	14
Broomfield	*12	—
Castle Rock	—	53
Colorado Springs	11 13	21
Craig	—	*16+
Denver	2 4- *6- 7 9-	20 31 *41 50 59
Durango	6+	*20- 33+
Fort Collins	—	22-
Glenwood Springs	3-	*19+
Grand Junction	4+ 5- 8- 11+	*18+
Gunnison	—	*17-
La Junta	—	*22+
Lamar	12-	*14-
Leadville	—	*15-
Longmont	—	25
Montrose	10+	*22
Pueblo	5 *8	26+ 32-
Salida	—	*23+
Steamboat Springs	—	24+
Sterling	3	*18+
Trinidad	—	*24

Connecticut

	VHF	UHF
Bridgeport	—	43- *49-
Hartford	3+	18- *24 61+
New Britain	—	30+
New Haven	8+	59+ *65
New London	—	26+
Norwich	—	*53
Waterbury	—	20

Delaware

	VHF	UHF
Dover	—	*34
Seaford	—	38 *64
Wilmington	*12	61

District of Columbia

	VHF	UHF
Washington	4- 5- 7+ 9	20+ *26- *32+ 50

Florida

	VHF	UHF
Boca Raton	—	*63
Bradenton	—	*19 66
Bunnell	—	58
Cape Coral	—	36
Clearwater	—	22
Clermont	—	18-
Cocoa	—	52 *68
Crystal River	—	39-
Daytona Beach	2-	26
Destin	—	64+

Florida (continued)

	VHF	UHF
Fort Lauderdale	—	51
Fort Myers	11+	20+ *30
Fort Pierce	—	*21- 34
Fort Walton Beach	—	35 53 58
Gainesville	*5-	20 61+
High Springs	—	53+
Hollywood	—	69
Inverness	—	64
Islamorada	*9	—
Jacksonville	4+ *7 12+	17 30+ 47- *59
Key West	8 *13	16+ 22+
Lake City	—	*41
Lakeland	—	32
Lake Worth	—	67
Leesburg	—	*45- 55
Live Oak	—	57-
Madison	—	*36-
Marathon	—	*16
Marianna	—	*16+ 51
Melbourne	—	43+ 56
Miami	*2 4 6 7- 10+	*17- 23- 33 35 39 45+
Naples	—	26- 46
New Smyrna Beach	—	*15+
Ocala	—	*29 51-
Orange Park	—	25-
Orlando	6- 9	*24- 27 35+ 65
Palatka	—	*42 63+
Palm Beach	—	61
Panama City	7+ 13	*28- *56 62
Panama City Beach	—	46
Pensacola	3-	*23 33+ 44
St. Petersburg	10-	38 44+
Sarasota	—	40
Sebring	—	*27 29 60[1]
Stuart	—	59+
Tallahassee	*11-	24 27+ 40+
Tampa	*3 8- 13-	*16 28 50
Tequesta	—	25
Tice	—	49
Venice	—	62
West Palm Beach	5 12	29+ *42+

Georgia

	VHF	UHF
Albany	10	19- 31- 52-
Ashburn	—	*23+
Athens	*8	34
Atlanta	2 5- 11+	17- *30 36 46- *57+ 69
Augusta	6+ 12-	26 54-
Bainbridge	—	49
Baxley	—	34+
Brunswick	—	21
Carnesville	—	*52
Carrollton	—	*49-
Cedartown	—	*65-
Chatsworth	—	*18-
Cochran	—	*29+
Columbus	3 9+	*28 38+ *48 54+
Cordele	—	55+
Dalton	—	23
Dawson	—	*25
Draketown	—	*27-
Elberton	—	*60+
Flintstone	—	*41- *51-
Lafayette	—	*35
Macon	13+	24+ 41+ *47+ 64-
Monroe	—	63
Pelham	—	*14-
Perry	—	58+
Rome	—	14+
Royston	—	*22
Savannah	3+ *9- 11	22
Thomasville	6	—
Toccoa	—	32- *68-
Valdosta	—	*33 44-
Vidalia	—	*18+
Warner Robbins	—	35-
Waycross	*8+	—
Wrens	—	*20-
Young Harris	—	*51-

Hawaii

	VHF	UHF
Hilo	2 *4 9 11 13	14+ 20+ 26+ *32+ *38+
Honolulu	2+ 4- 5 9- *11+ 13-	14 20 26 32 *38 *44
Kailua-Kona	6	—
Lihue	3+ *8- 10+ 12-	15- *21- *27- *67
Wailuku	3 7 *10 12	15 21 *27 *33 39

Idaho

	VHF	UHF
Boise	2 *4+ 7	14
Burley	—	*17+
Caldwell	9-	—
Coeur d'Alene	—	*26+
Grangeville	—	*15-
Idaho Falls	3 8+	20 *33+
Filer	—	*19-
Lewiston	3-	—
Moscow	*12-	—
Nampa	6 12+	—
Pocatello	6- *10	15 25+ 31-
Preston	—	*28
Sandpoint	—	*16+
Sun Valley	5-	—
Twin Falls	11 *13-	35
Weiser	—	*17

Illinois

	VHF	UHF
Aurora	—	60
Bloomington	—	43
Carbondale	*8	—
Champaign	3+	15-
Charleston	—	*51+
Chicago	2- 5 7 9+ *11	*20 26 32 38- 44
Danville	—	68
Decatur	—	17 23-
DeKalb	—	*33
East St. Louis	—	46
Edwardsville	—	*18-
Elgin	—	66+[1]
Freeport	—	23 *65-
Galesburg	—	67
Harrisburg	3	—
Jacksonville	—	*14
Joliet	—	14-[1] 66+
Kankakee	—	*54-
LaSalle	—	35
Macomb	—	*22+
Marion	—	27
Moline	8	*24-
Mount Vernon	13+	—
Olney	—	*16-
Paris	—	46+
Peoria	—	19 25+ 31+ *47- 59+
Pontiac	—	53
Quincy	10-	16+ *27+
Rockford	13	17+ 39
Rock Island	4+	—
Springfield	—	20+ 49- 55+ *65+
Streator	—	*63-
Urbana	*12-	27
Vandalia	—	*21

Indiana

	VHF	UHF
Anderson	—	67+
Angola	—	63
Bloomington	4	*30- 42+ 63+
Elkhart	—	28+
Evansville	7 *9+	14- 25- 44
Fort Wayne	—	15+ 21+ 33- *39- 55
Gary	—	50 *56+
Hammond	—	62+
Indianapolis	6 8- 13-	*20- 40 59- *69
Kokomo	—	29-
Lafayette	—	18 *24

Indiana (continued)

	VHF	UHF
Madison	—	*60+
Marion	—	23
Muncie	—	49 *61-
Richmond	—	43+
Salem	—	58+
South Bend	—	16 22 *34- 46
Terre Haute	2+ 10	*26- 38
Vincennes	—	*22-

Iowa

	VHF	UHF
Ames	5	23- *34+
Burlington	—	26- *58-
Carroll	—	*18- 30+ 52
Cedar Rapids	2 9-	28+ 48-
Centerville	—	*31
Council Bluffs	—	*32
Davenport	6+	18+ 30- *36+
Decorah	—	*14+
Des Moines	8- *11+ 13-	17+ *43- 63- 69
Dubuque	—	16- *29- 40
Estherville	—	*49+
Fort Dodge	—	21
Hampton	—	50
High Point	—	*14
Iowa City	*12+	20-
Lansing	—	*41
Mason City	3+	*24+
Mount Ayr	—	*25
Newton	—	39+
Ottumwa	—	15+ *33-
Red Oak	—	*36
Sioux City	4- 9	14 *27-
Spirit Lake	—	*38
Waterloo	7+	22- *32-

Kansas

	VHF	UHF
Chanute	—	*30+
Colby	4	—
Columbus	—	*48-
Dodge City	—	*21-
Emporia	—	*25+
Ensign	6+	26
Fort Scott	—	20+
Garden City	11+ 13-	*18
Goodland	10	—
Great Bend	2	—
Hays	7- *9	—
Hutchinson	*8 12	36+
Junction City	6-	—
Lakin	*3	—
Lawrence	—	38
Liberal	5+	—
Manhattan	—	*21
Oakley	—	*15-
Parsons	—	*39
Phillipsburg	—	*22-
Pittsburg	7+	14
Pratt	—	*32+
Salina	—	18+ 34- 44
Sedan	—	*28
Topeka	*11 13+	27 43 49
Wichita	3- 10-	*15+ 24- 33 *42

Kentucky

	VHF	UHF
Ashland	—	*25- 50 61+
Beattyville	—	65
Bowling Green	13	*24- 40+ *53- 59+
Campbellsville	—	34-
Covington	—	*54+
Danville	—	56
Elizabetntown	—	*23+
Harlan	—	44-

Kentucky (continued)

	VHF	UHF
Hazard	—	*35+ 57-
Hopkinsville	—	51
Lexington	—	18+ 27- 36 *46 62[1]
Louisville	3- 11+	*15 21- 32- 41+ *68+
Madisonville	—	19- *35- 57+
Morehead	—	*38+ 67-
Murray	—	*21+ 38
Newport	—	19+
Owensboro	—	31- 48 61+
Owenton	—	*52+
Paducah	6+	29 49
Paintsville	—	69+
Pikeville	—	*22- 51+
Somerset	—	16[1] *29+

Louisiana

	VHF	UHF
Alexandria	5	25+ 31+ 41
Baton Rouge	2 9-	*27+ 33- 44+
Columbia	11+	—
De Ridder	—	*23-
Hammond	—	62+
Houma	11	—
Lafayette	3+ 10	15 *24
Lake Charles	7-	*18- 29-
Minden	—	21+
Monroe	8+ *13	—
Morgan City	—	*14+
Natchitoches	—	20+ *28-
New Iberia	—	36-
New Orleans	4+ 6 8 *12	20- 26 *32+ 38+ 49
Shreveport	3- 12	*24- 33 45+
Slidell	—	54+
Tallulah	—	*19
West Monroe	—	14- 39+

Maine

	VHF	UHF
Augusta	*10-	—
Bangor	2- 5+ 7-	—
Biddeford	—	*26-
Calais	*13-	—
Fort Kent	—	*46+
Fryeburg	—	*18+
Houlton	—	*25+
Kittery	—	*39
Lewiston	—	35-
Millinocket	—	*44-
Orono	*12-	—
Poland Spring	8-	—
Portland	6- 13+	51
Presque Isle	8 *10+	62+
Rumford	—	*43+
Waterville	—	23-

Maryland

	VHF	UHF
Annapolis	—	*22+
Baltimore	2+ 11- 13+	24+ 45 54 *67-
Cumberland	—	52+ 65
Frederick	—	*62
Hagerstown	—	25- *31 68+
Oakland	—	*36+
Salisbury	—	16+ *28- 47
Waldorf	—	*56-

Massachusetts

	VHF	UHF
Adams	—	19
Boston	*2+ 4+ 5- 7+	25+ 38 *44 68+
Cambridge	—	56
Greenfield	—	32+
Lawrence	—	62
Marlborough	—	68
New Bedford	6+	28- *34

Massachusetts (continued)

	VHF	UHF
North Adams	—	*35
Norwell	—	46+
Pittsfield	—	51+
Springfield	—	22 40 *57+
Vineyard Haven	—	58+
Worcester	—	14[1] 27 *48+

Michigan

	VHF	UHF
Alpena	*6 11	—
Ann Arbor	—	31+ *58+
Bad Axe	—	*15-[1] *35 41 *57
Battle Creek	—	41+ 43-
Bay City	5-	61+
Cadillac	9	*27 33
Calumet	5-	*22-
Cheboygan	4+	—
Detroit	2+ 4 7-	20+ 50- *56 62
East Lansing	—	*23- *69-
Escanaba	3+	—
Flint	12-	*28- 66-
Grand Rapids	8+ 13+	17- *35+
Iron Mountain	8-	*17
Ironwood	—	*15- 24+
Jackson	—	18+
Kalamazoo	3-	*52+ 64
Lansing	6-	47+ 53-
Manistee	—	*21
Manistique	—	*15+
Marquette	6- *13	19
Mount Clemens	—	38+
Mount Pleasant	—	*14
Muskegon	—	54+
Onondaga	10-	—
Petoskey	—	*23+
Port Huron	—	46+[1]
Saginaw	—	25- 49-
Sault Ste. Marie	8 10+	*32-
Traverse City	7+	29-
University Center	—	*19+
Vanderbilt	—	45
West Branch	—	*24

Minnesota

	VHF	UHF
Alexandria	7	*24 42
Appleton	*10-	—
Austin	6-	*15-
Bemidji	*9	26+
Brainerd	—	*22
Crookston	—	*33
Duluth	3 *8 10+	21+ 27-
Ely	—	*17-
Fairmont	—	*16+
Hibbing	13-	*18-
International Falls	11	*35+
Mankato	12	*26-
Marshall	—	*30-
Minneapolis-St. Paul	*2- 4+ 5- 9+ 11-	*17 23+ 29+ 45
Redwood Falls	—	43
Rochester	10	47-
St. Cloud	—	19 *25- 41
St. James	—	32
St. Paul—See Minneapolis.		
Thief River Falls	10	*30
Wadena	—	*20-
Walker	12-	38-
Willmar	—	*14-
Winona	—	*35+ 44+
Worthington	—	*20

Mississippi

	VHF	UHF
Biloxi	13+	*19+
Booneville	*12-	—

Mississippi (continued)

	VHF	UHF
Bude	—	*17+
Clarksdale	—	*21
Cleveland	—	*31-
Columbia	—	*45
Columbus	4-	*43
Greenville	—	15- 44
Greenwood	6+	*23+
Grenada	—	22+
Gulfport	—	25-
Hattiesburg	—	22 *47
Houston	—	45+
Jackson	3 12+	16 *29+ 40+ 51
Laurel	7	18+
Magee	—	34+
McComb	—	28-
Meridian	11-	*14 24- 30-
Mississippi State	*2+	—
Natchez	—	*42+ 48
Oxford	—	*18
Senatobia	—	*34- 27
Tupelo	9-	35
Vicksburg	—	35-
Wiggins	—	43- 56+
Yazoo City	—	*32-

Missouri

	VHF	UHF
Birchtree	—	*20-
Bowling Green	—	*35+
Cape Girardeau	12	23 *39-
Carrollton	—	*18
Columbia	8+	17- *23+
Flat River	—	*22
Hannibal	7-	—
Jefferson City	13	25 *36-
Joplin	12+	16 *26-
Kansas City	4 5+ 9+	*19+ 32- 41- 50- 62+ *68-
King City	—	*28-
Kirksville	3-	—
LaPlata	—	*21+
Lowry City	—	*15-
Poplar Bluff	—	15+ *26- 55[1]
Rolla	—	*28
St. Joseph	2-	16- 22
St. Louis	2 4- 5- *9 11-	24+ 30+ *40-
Sedalia	6	—
Sikeston	—	45-
Springfield	3+ 10	*21- 27- 33

Montana

	VHF	UHF
Billings	2- 6 8 *11	14 20+
Bozeman	7- *9	—
Butte	*2- 4 6+	18 24
Cut Bank	—	*14-
Dillon	—	*14+
Glendive	5+ 13	*16-
Great Falls	3+ 5+	16 26 *32
Hardin	4+	—
Havre	9+ 11-	*18-
Helena	10+ 12	*15+
Joplin	—	35-
Kalispell	9-	*29-
Lewistown	13	—
Miles City	3- *10	—
Missoula	8- *11+ 13-	17- 23-
Wolf Point	—	*17+

Nebraska

	VHF	UHF
Albion	8+	*21+
Alliance	*13-	—
Bassett	*7-	—
Beatrice	—	*23+
Falls City	—	*24

Nebraska (continued)

	VHF	UHF
Grand Island	11-	17
Hastings	5-	*29+
Hayes Center	6	—
Hay Springs-Scottsbluff	4+	—
Kearney	13	—
Lexington	*3+	—
Lincoln	10+ *12-	45 51
McCook	8- 12+	16+
Merriman	*12	—
Norfolk	—	*19+
North Platte	2- *9+	—
Omaha	3 6+ 7	15 *26 42+ *48- 54
Orchard	—	16
Scottsbluff	10-	—
Superior	4+	—

Nevada

	VHF	UHF
Elko	10-	*14+
Ely	3- 6+	—
Fallon	—	*25
Goldfield	2-	—
Henderson	5+	—
Las Vegas	3 8- *10+ 13-	15+ 21+ 33+
McGill	*13	—
Paradise	—	39+
Pawnee City	—	*33+
Reno	2 4 *5 8 11	21+ 27+
Tonopah	9-	*17+
Winnemucca	7+	*15-
Yerington	—	*16+

New Hampshire

	VHF	UHF
Berlin	—	*40-
Concord	—	21+
Derry	—	50-
Durham	*11	—
Hanover	—	*15+
Keene	—	*52+
Littleton	—	*49+
Manchester	9-	—
Merrimack	—	60+
Portsmouth	—	17-[1]

New Jersey

	VHF	UHF
Asbury Park	—	58[1]
Atlantic City	—	*18[1] *36 53+ 62
Burlington	—	48-
Camden	—	*23+
Linden-Newark	—	47+
Montclair	—	*50+
Newark	13-	68
Newton	—	63
New Brunswick	—	*19-[1] *58
Paterson	—	41-
Secaucus	9+	—
Trenton	—	*52-
Vineland	—	59 65-
West Milford	—	*68
Wildwood	—	40

New Mexico

	VHF	UHF
Alamogordo	—	*18-
Albuquerque	4+ *5+ 7+ 13+	14- 23- *32+ 41+ 50
Carlsbad	6-	*15+ 25-
Clayton	—	*17
Clovis	12-	—
Deming	—	*16
Farmington	12+	*15+

New Mexico (continued)

	VHF	UHF
Gallup	3 *8- 10	—
Hobbs	—	29+
Las Cruces	—	*22- 48+
Lovington	—	*19
Portales	*3+	—
Raton	—	*18-
Roswell	8 10-	21- 27- *33+
Santa Fe	2+ *9+ 11-	19-
Silver City	6 10+ *12	—
Socorro	—	*15-
Tucumcari	—	*15

New York

	VHF	UHF
Albany-Schenectady	6 10- 13	*17+ 23- *29+ 45
Amsterdam	—	*39+ 55
Arcade	—	62-
Batavia	—	51-
Bath	—	14-
Binghamton	12-	34 40- *46+
Buffalo	2 4 7+	17 *23 29- 49-
Carthage	7-	—
Corning	—	*30 48+
Elmira	—	18+ 36-
Garden City	—	*21-
Glens Falls	—	*58-
Ilion	—	67-
Ithaca	—	52 *65+
Jamestown	—	26+ *46
Kingston	—	62+
Lake Placid	—	*34+
New York	2 4 5+ 7 11+	*25 31-
North Pole	5	—
Norwood	—	*18
Oneonta	—	15' *42
Plattsburgh	—	*57
Poughkeepsie	—	54+
Riverhead	—	55+
Rochester	8 10+ 13-	*21 31+ *61+
Saranac Lake	—	*57 61-
Schenectady—See Albany.		
Smithtown	—	67
Springville	—	67+
Syracuse	3- 5- 9-	*24+ 43+ 56+ 68-
Utica	2- 4-	20+ 33 *59
Watertown	—	*16 50+

North Carolina

	VHF	UHF
Andrews	—	*59
Asheville	13-	21+ *33 62+
Belmont	—	46+
Bryson City	—	*67
Burlington	—	16
Canton	—	*27
Chapel Hill	*4+	—
Charlotte	3 9+	18 36 *42+
Columbia	*2	—
Concord	—	*58
Cullowhee	—	50+
Durham	11+	28+
Fayetteville	—	40+ 62
Forest City	—	66+
Franklin	—	*56+
Goldsboro	—	17-
Greensboro	2-	48- 61
Greenville	9-	14 *25 38+
Hickory	—	14-
High Point	8-	*32+ 67+
Jacksonville	—	*19 35
Kannapolis	—	64-
Laurel Hill	—	59+
Lexington	—	20
Linville	—	*17
Lumberton	—	*31
Manteo	4	—
Morehead City	8+	—
Morganton	—	23-

North Carolina (continued)

	VHF	UHF
New Bern	12+	—
Raleigh	5	22 *34-
Roanoke Rapids	—	*36-
Rockingham	—	50 *53
Rocky Mount	—	47-
Washington	7	—
Waynesville	—	59
Wilmington	3- 6	26- 29+ *39-
Wilson	—	30-
Winston-Salem	12	*26+ 45

North Dakota

	VHF	UHF
Bismarck	*3 5 12-	17- 26+
Devils Lake	8+	*22+
Dickinson	2+ 7 9	—
Ellendale	—	*19-
Fargo	6 11+ *13	15-
Grand Forks	*2	14+ 27+
Jamestown	7-	*23
Minot	*6+ 10- 13-	14- 24
Pembina	12	—
Valley City	4-	—
Williston	*4 8- 11-	*15-

Ohio

	VHF	UHF
Akron	—	23+ *49+ 55-
Alliance	—	*45+
Ashtabula	—	15'
Athens	—	*20 63-
Bowling Green	—	*27+
Cambridge	—	44-
Canton	—	17- 67
Chillicothe	—	53
Cincinnati	5- 9 12	*48- 64-
Cleveland	3 5+ 8	*25+ 61
Columbus	4- 6+ 10+	28- *34 *56-
Dayton	2 7+	*16+ 22+ 45
Defiance	—	65+
Hillsboro	—	*24+ 55+
Lima	—	17 35- 44+ *57+
Lorain	—	43
Mansfield	—	*47+ 68-
Newark	—	*31- 51
Oxford	—	*14+
Portsmouth	—	30 *42-
Sandusky	—	52
Shaker Heights	—	19
Springfield	—	26+ *66
Steubenville	9+	*62+
Toledo	11- 13	24- *30+ 36- 40
Youngstown	—	21- 27 33 *58
Xenia	—	32
Zanesville	—	18-

Oklahoma

	VHF	UHF
Ada	10+	*22
Altus	—	*27
Ardmore	12-	*17' *28-
Bartlesville	—	17+
Cheyenne	*12+	—
Claremore	—	*35
Duncan	—	40+
Elk City	—	*15- 31
Enid	—	20- *26+
Eufaula	*3	—
Grove	—	45
Guymon	9+	*16
Hugo	—	*15+' *48+
Lawton	7+	16-' *36- 45
McAlester	—	*32-
Miami	—	*18-
Muskogee	—	19

Oklahoma (continued)

	VHF	UHF
Norman	—	46
Okmulgee	—	44-
Oklahoma City	4- 5 9- *13+	14- 25- 34- 43+ 52 62+
Sayre	8+	—
Shawnee	—	30
Tulsa	2+ 6+ 8- *11-	23 41+ 47 53 *63
Woodward	—	*17-

Oregon

	VHF	UHF
Astoria	—	*21
Bend	*3+	*15 21+
Brookings	—	*14-
Burns	—	*18
Corvallis	*7-	—
Coos Bay	11	23+ 41
Eugene	9+ 13	16+ *28- 34
Grants Pass	—	*18+ 30+
Klamath Falls	2-	*22+ 31
LaGrande	*13+	16
Medford	5 *8+ 10+ 12+	26
North Bend	—	*17+
Pendleton	11-	—
Portland	2 6+ 8- *10 12	24+ *30 40-
Roseburg	4+	36 46+
Salem	—	22 32
The Dalles	—	*17-

Pennsylvania

	VHF	UHF
Allentown	—	*39 69
Altoona	10-	23- 47 *57+
Bethlehem	—	60-
Clearfield	*3+	—
Erie	12	24 35+ *54+ 66+
Greensburg	—	40+
Harrisburg	—	21+ 27- *33+
Hazleton	—	56
Johnstown	6 8-	19+ *28+
Lancaster	8-	15+
Lebanon	—	59-
Philadelphia	3 6- 10	17- 29 *35- 57
Pittsburgh	2- 4+ 11 *13-	*16 22 53+
Reading	—	51
Red Lion	—	49+
Scranton	—	16- 22- 38+ *44- 64
State College	—	29+ *55+
Wilkes-Barre	—	28
Williamsport	—	20-[1] 53-
York	—	43

Rhode Island

	VHF	UHF
Block Island	—	69
Providence	10+ 12+	16[1] *36 64+

South Carolina

	VHF	UHF
Aiken	—	*44
Allendale	—	*14
Anderson	—	40
Beaufort	—	*16-
Charleston	2+ 4 5+ *7-	24 36+
Columbia	10-	19+ 25- *35+ 47 57-
Conway	—	*23+
Florence	13+	15- 21 *33+
Georgetown	—	*41-
Greenville	4-	16+ *29
Greenwood	—	*38 48+
Hardeeville	—	28-
Myrtle Beach	—	43+
Rock Hill	—	30+ *55-

South Carolina (continued)

	VHF	UHF
Spartanburg	7+	49
Sumter	—	*27- 63-

South Dakota

	VHF	UHF
Aberdeen	9-	*16-
Allen	—	22
Brookings	*8	—
Eagle Butte	*13	—
Florence	3-	—
Huron	12+	—
Lead	5- 11+	—
Lowry	*11-	56 62+ 68-
Martin	*8-	—
Mitchell	5+	—
Pierre	4 *10+	—
Rapid City	3+ 7+ *9	15- 21-
Reliance	6-	—
Seneca	*2-	—
Sioux Falls	11 13+	17- *23 36+
Vermillion	*2+	—

Tennessee

	VHF	UHF
Athens	—	*24
Chattanooga	3+ 9 12+	*45 61-
Cleveland	—	53
Cookeville	—	*22 28+
Crossville	—	20+ *55+
Fayetteville	—	*29-
Greeneville	—	39-
Hendersonville	—	50
Jackson	7+	16+ *32+
Jellico	—	54-
Johnson City	11-	*41
Kingsport	—	19
Knoxville	6 8 10+	*15- 26- 43+
Lebanon	—	66
Lexington	*11	—
Livingston	—	60
McMinnville	—	33+
Memphis	3- 5+ *10+ 13+	*14+ 24 30 50+
Murfreesboro	—	39+
Nashville	2- 4+ 5 *8+	17+ 30+ *42[1] 58+
Sneedville	*2+	—
Tullahoma	—	64+
Union City	—	41

Texas

	VHF	UHF
Abilene	9+	15 *26+ 32+
Alpine	12-	—
Alvin	—	67
Amarillo	*2+ 4 7 10	14+
Arlington	—	68
Austin	7+	*18+ 24 36 42- 54
Bay City	—	*43+
Baytown	—	57+
Beaumont	6- 12-	21 *34-
Belton	—	46-
Big Spring	4-	*14
Blanco	—	52+
Boquillas	8-	—
Brady	13	—
Brownsville	—	23
Bryan	3	*15- 28
Bryan-College Station	—	50-
Childress	—	*21
Conroe	—	49 55+
Corpus Christi	3- 6 10-	*16 28- 38+
Dallas	4+ 8 *13+	27- 33+ 39 58
Decatur	—	29
Del Rio	10	*24+
Denton	*2	—
Eagle Pass	—	16+

Texas (continued)

	VHF	UHF
El Paso	4 7 9 *13	14 26+ *38- 65
Farwell	—	18+
Fort Stockton	5+	—
Fort Worth	5+ 11-	21- *31+ 52-
Fredericksburg	2+	—
Galveston	—	*22 48-
Garland	—	23
Greenville	—	47+
Harlingen	4+	*44 60
Houston	2- *8 11+ 13-	*14 20 26 39- 61
Irving	—	49
Jacksonville	—	56
Katy	—	51+
Kerrville	—	35+
Killeen	—	62
Lake Dallas	—	55
Laredo	8 13	27- *39
Llano	—	14-
Longview	—	16+[1] 51- 54+
Lubbock	*5- 11 13-	16+ 28 34-
Lufkin	9	—
McAllen	—	48
Marfa	3	—
Marshall	—	*22- 35+
Midland	2-	18
Mineola	—	64+
Monahans-Odessa	9-	—
Nacogdoches	—	19- *32
Odessa	7-	24- 30 *36+ 42
Palestine	—	43
Paris	—	36+ 42+
Port Arthur	4-	—
Presidio	7+	—
Rio Grande City	—	40
Rosenberg	—	45
San Angelo	3- 6 8+	*21+
San Antonio	4 5 *9- 12+	*23- 29+ 41+ 60+
Sherman	—	20- *26-
Sonora	11+	—
Sulphur Springs	—	18
Sweetwater	12	—
Temple	6+	—
Texarkana	6	17- *34
Tyler	7	14+ *38 60
Uvalde	—	26-
Victoria	—	19+ 25 31
Waco	10+	25+ *34+ 44-
Weslaco	5-	—
Wichita Falls	3+ 6-	18- *24
Wolfforth	—	22-

Utah

	VHF	UHF
Cedar City	4	*16+
Logan	12-	*22
Moab	—	*14+
Monticello	—	*16-
Ogden	*9+	*18- 24 30
Price	3+	*15
Provo	*11-	16 32
Richfield	8+	*19
Salt Lake City	2- 4- 5+ *7- 13+	14- 20+ *26-
St. George	12	*18
Vernal	6	*17+

Vermont

	VHF	UHF
Burlington	3	22+ *33- 44+
Hartford	—	31
Rutland	—	*28+
St. Johnsbury	—	*20-
Windsor	—	*41

Virginia

	VHF	UHF
Arlington	—	14-
Ashland	—	65

Virginia (continued)

	VHF	UHF
Blacksburg	—	*43 65
Bluefield	—	*63+
Bristol	5+	*28-
Charlottesville	—	29- *41- 64+
Courtland	—	*52
Danville	—	24- 44+ *56
Fairfax	—	*56
Farmville	—	*31-
Fredericksburg	—	69+
Front Royal	—	*42
Goldvein	—	*53
Grundy	—	68
Hampton—See Norfolk.		
Harrisonburg	3-	—
Lynchburg	13	21- *54+
Manassas	—	66+
Marion	—	*52
Newport News—See Norfolk.		
Norfolk-Portsmouth-Newport News-Hampton	3+ 10+ 13-	*15 27 33 49- *55+
Norton	—	*47-
Onancock	—	*25+
Petersburg	8	—
Portsmouth—See Norfolk.		
Richmond	6+ 12-	*23 35+ *57- 63
Roanoke	7- 10	*15+ 27+ 38- 60
Staunton	—	*51-
Virginia Beach	—	43
West Point	—	*46

Washington

	VHF	UHF
Anacortes	—	24[1]
Bellevue	—	33+ 51+
Bellingham	12+	*34 64
Centralia	—	*15+
Everett	—	16-
Kennewick	—	42+
Morton	—	39
Olympia	—	67
Pasco	—	19-
Pullman	*10-	24+
Richland	—	25 *31
Rochester	—	26+
Seattle	4 5+ 7 *9	22+ 45+ *62
Spokane	2- 4- 6- *7+	22 28- 34-
Tacoma	11+ 13-	20 *28 *56
Vancouver	—	*14 49-
Walla Walla	—	14-
Wenatchee	—	*18+ 27
Yakima	—	23+ 29+ 35 *47

West Virginia

	VHF	UHF
Bluefield	6-	40-
Charleston	8+ 11+	23 29 *49-
Clarksburg	12+	46-
Fairmont	—	66-
Grandview	*9-	—
Huntington	3+ 13+	*33+
Keyser	—	*30+ *48+
Lewisburg	—	59-
Martinsburg	—	*44 60+
Morgantown	—	*24-
Oak Hill	4	—
Parkersburg	—	15- 39+ *57
Weirton	—	*50+
Weston	5	—
Wheeling	7	14[1] *41
Williamson	—	*31+

Wisconsin

	VHF	UHF
Appleton	—	32+
Bloomington	—	*49

Wisconsin (continued)

	VHF	UHF
Chippewa Falls	—	48
Crandon	4	—
Eau Claire	13+	18
Fond du Lac	—	34+ 68
Green Bay	2+ 5+ 11+	26+ *38 44+
Highland	—	*51
Janesville	—	57+
Kenosha	—	55-
Kieler	—	*46+
La Crosse	8+	19+ 25 *31
Madison	3	15 *21- 27- 47+
Manitowoc	—	16+
Marshfield	—	39-
Mayville	—	52
Menomonie	—	*28-
Milwaukee	4- 6 *10+ 12	18- 24+ 30 *38 58
Oshkosh	—	22+ *50+
Park Falls	—	*36-
Racine	—	49+
Rhinelander	12+	—
Rice Lake	—	16
Richland Center	—	45+[1]
Sheboygan	—	28
Sturgeon Bay	—	42
Superior	6+	40
Suring	—	14
Tomah	—	43
Wausau	7- 9	*20+ 33-

Wyoming

	VHF	UHF
Casper	2+ *6+ 9+	14- 20-
Cheyenne	5+	*17 27- 33-
Jackson	2 11+	—
Lander	*4	—
Laramie	*8+	—
Rawlins	11-	—
Riverton	10+	—
Rock Springs	13	—
Sheridan	7 12+	—

ALLOCATION TABLE U.S. POSSESSIONS

Guam

	VHF	UHF
Agana	*4 8 10 *12	—
Tamuning	—	14

Puerto Rico

	VHF	UHF
Aguada	—	50
Aguadilla	—	*32 44
Arecibo-Aguadila	12+	—
Arecibo	—	54 60
Bayamon	—	36
Caguas	11-	*58
Carolina	—	52
Fajardo	13+	34 *40
Guayama	—	46
Humacoa	—	68
Mayaguez	3+ 5-	16 22
Naranjito	—	64
Ponce	7+ 9-	14 20 *26 48
San Juan	2+ 4- *6+	18 24 30 *62 *76
San Sebastian	—	34
Utuado	—	*78
Yauco	—	42

Virgin Islands

	VHF	UHF
Charotte Amalie	10-	17 *23 43
Charlotte Amalie-Christiansted	*3 *12	—
Christiansted	8+	15 *21 27

Handy Reference Table

VHF Allocations By Channels

Derived from Sec. 73.606 of FCC Rules and Regulations Governing Television.

These Channel Allocations include all changes promulgated up to October 1, 1991. Asterisk (*) indicates channel reserved for non-commercial educational use.

CHANNEL NO. 2
(54-60 MHz)

*Dozier, AL
Anchorage, AK
*Dillingham, AK
Fairbanks, AK
Ketchikan, AK
Flagstaff, AZ
*Little Rock, AR
Los Angeles, CA
Oakland, CA
Denver, CO
Daytona Beach, FL
*Miami, FL
Atlanta, GA
Hilo, HI
Honolulu, HI
Boise, ID
Chicago, IL
Terre Haute, IN
Cedar Rapids, IA
Great Bend, KS
Baton Rouge, LA
Bangor, ME
Baltimore, MD
*Boston, MA
Detroit, MI
*Minneapolis-St. Paul, MN
*Mississippi State, MS
St. Joseph, MO
St. Louis, MO
Billings, MT
*Butte, MT
North Platte, NE
Goldfield, NV
Reno, NV
Santa Fe, NM
Buffalo, NY
New York, NY
Utica, NY
*Columbia, NC
Greensboro, NC
Dickinson, ND
*Grand Forks, ND
Dayton, OH
Tulsa, OK
Klamath Falls, OR
Portland, OR
Pittsburgh, PA
Charleston, SC
*Seneca, SD
*Vermillion, SD
Nashville, TN
*Sneedville, TN
*Amarillo, TX
*Denton, TX
Houston, TX
Midland, TX
Salt Lake City, UT
Spokane, WA
Green Bay, WI
Casper, WY
Jackson, WY
San Juan, PR

CHANNEL NO. 3
(60-66 MHz)

*Juneau, AK
Seward, AK
Douglas, AZ
Phoenix, AZ
Eureka, CA
Sacramento, CA
Santa Barbara, CA
Glenwood Springs, CO
Sterling, CO
Hartford, CT
Pensacola, FL
*Tampa, FL
Columbus, GA
Savannah, GA
Lihue, HI
Wailuku, HI
Idaho Falls, ID
Lewiston, ID
Champaign, IL
Harrisburg, IL
Mason City, IA
*Lakin, KS
Wichita, KS
Louisville, KY
Lafayette, LA
Shreveport, LA
Escanaba, MI
Kalamazoo, MI
Duluth, MN
Jackson, MS
Kirksville, MO
Springfield, MO
Great Falls, MT
Miles City, MT
*Lexington, NE
Omaha, NE
Ely, NV
Las Vegas, NV
Gallup, NM
*Portales, NM
Syracuse, NY
Charlotte, NC
Wilmington, NC
*Bismarck, ND
Cleveland, OH
*Eufaula, OK
*Bend, OR
*Clearfield, PA
Philadelphia, PA
Florence, SD
Rapid City, SD
Chattanooga, TN
Memphis, TN
Bryan, TX
Corpus Christi, TX
Marfa, TX
San Angelo, TX
Wichita Falls, TX
Price, UT
Burlington, VT
Harrisonburg, VA
Norfolk-Portsmouth-Newport News-Hampton, VA
Huntington, WV
Madison, WI
*Mayaguez, PR
*Charlotte Amalie-Christiansted, VI

CHANNEL NO. 4
(66-72 MHz)

Dothan, AL
Anchorage, AK
*Bethel, AK
Ketchikan, AK
North Pole, AK
Tucson, AZ
Little Rock, AR
Los Angeles, CA
San Francisco, CA
Denver, CO
Grand Junction, CO
Washington, DC
Jacksonville, FL
Miami, FL
*Hilo, HI
Honolulu, HI
*Boise, ID
Rock Island, IL
Bloomington, IN
Sioux City, IA
Colby, KS
New Orleans, LA
Boston, MA
Cheboygan, MI
Detroit, MI
Minneapolis-St. Paul, MN
Columbus, MS
Kansas City, MO
St. Louis, MO
Butte, MT
Hardin, MT
Hay Springs-Scottsbluff, NE
Superior, NE
Reno, NV
Albuquerque, NM
Buffalo, NY
New York, NY
Utica, NY
*Chapel Hill, NC
Valley City, ND
*Williston, ND
Columbus, OH
Oklahoma City, OK
Roseburg, OR
Pittsburgh, PA
Charleston, SC
Greenville, SC
Pierre, SD
Nashville, TN
Amarillo, TX
Big Spring, TX
Dallas, TX
El Paso, TX
Harlingen, TX
Port Arthur, TX
San Antonio, TX
Cedar City, UT
Salt Lake City, UT
Seattle, WA
Spokane, WA
Oak Hill, WV
Crandon, WI
Milwaukee, WI
*Lander, WY
*Agana, Guam
San Juan, PR

CHANNEL NO. 5
(76-82 MHz)

Mobile, AL
Anchorage, AK
Phoenix, AZ
Fort Smith, AR
Los Angeles, CA
San Francisco, CA
Grand Junction, CO
Pueblo, CO
Washington, DC
*Gainesville, FL
West Palm Beach, FL
Atlanta, GA
Honolulu, HI
Sun Valley, ID
Chicago, IL
Ames, IA
Liberal, KS
Alexandria, LA
Bangor, ME
Boston, MA
Bay City, MI
Calumet, MI
Minneapolis-St. Paul, MN
Kansas City, MO
St. Louis, MO
Glendive, MT
Great Falls, MT
Hastings, NE
Henderson, NV
*Reno, NV
*Albuquerque, NM
New York, NY
North Pole, NY
Syracuse, NY
Raleigh, NC
Bismarck, ND
Cincinnati, OH
Cleveland, OH
Oklahoma City, OK
Medford, OR
Charleston, SC
Lead, SD
Mitchell, SD
Memphis, TN
Nashville, TN
Fort Stockton, TX
Fort Worth, TX
*Lubbock, TX
San Antonio, TX
Weslaco, TX
Salt Lake City, UT
Bristol, VA
Seattle, WA
Weston, WV
Green Bay, WI
Cheyenne, WY
Mayaguez, PR

CHANNEL NO. 6
(82-88 MHz)

Birmingham, AL
*Mountain View, AR
Kingman, AZ
*Tucson, AZ
Eureka, CA
*Sacramento, CA
San Luis Obispo, CA
*Denver, CO
Durango, CO
Miami, FL
Orlando, FL
Augusta, GA
Thomasville, GA
Kailua-Kona, HI
Nampa, ID
Pocatello, ID
Indianapolis, IN
Davenport, IA
Ensign, KS

Junction City, KS
Paducah, KY
New Orleans, LA
Portland, ME
New Bedford, MA
*Alpena, MI
Lansing, MI
Marquette, MI
Austin, MN
Greenwood, MS
Sedalia, MO
Butte, MT
*Miles City, MT
Hayes Center, NE
Omaha, NE
Ely, NV
Carlsbad, NM
Silver City, NM
Albany-Schenectady, NY
Wilmington, NC
Fargo, ND
*Minot, ND
Columbus, OH
Tulsa, OK
Portland, OR
Johnstown, PA
Philadelphia, PA
Reliance, SD
Knoxville, TN
Beaumont, TX
Corpus Christi, TX
San Angelo, TX
Temple, TX
Texarkana, TX
Wichita Falls, TX
Vernal, UT
Richmond, VA
Spokane, WA
Bluefield, WV
Milwaukee, WI
Superior, WI
*Casper, WY
*San Juan, PR

CHANNEL NO. 7
(174-180 MHz)

*Mount Cheaha, AL
*Anchorage, AK
Fairbanks, AK
Prescott, AZ
Little Rock, AR
El Centro, CA
Los Angeles, CA
Redding, CA
San Francisco, CA
Denver, CO
Washington, DC
*Jacksonville, FL
Miami, FL
Panama City, FL
Wailuku, HI
Boise, ID
Chicago, IL
Evansville, IN
Waterloo, IA
Hays, KS
Pittsburg, KS
Lake Charles, LA
Bangor, ME
Boston, MA
Detroit, MI
Traverse City, MI
Alexandria, MN
Laurel, MS
Hannibal, MO
Bozeman, MT
*Bassett, NE
Omaha, NE
Winnemucca, NV
Albuquerque, NM
Buffalo, NY
Carthage, NY
New York, NY
Washington, NC
Dickinson, ND
Jamestown, ND
Dayton, OH
Lawton, OK
*Corvallis, OR
*Charleston, SC
Spartanburg, SC
Rapid City, SD
Jackson, TN
Amarillo, TX
Austin, TX
El Paso, TX
Odessa, TX
Presidio, TX
Tyler, TX
*Salt Lake City, UT
Roanoke, VA
Seattle, WA
*Spokane, WA
Wheeling, WV
Wausau, WI
Sheridan, WY
Ponce, PR

CHANNEL NO. 8
(180-186 MHz)

Selma, AL
Juneau, AK
*Phoenix, AZ
Jonesboro, AR
Salinas-Monterey, CA
San Diego, CA
Grand Junction, CO
*Pueblo, CO
New Haven, CT
Key West, FL
Tampa, FL
*Athens, GA
*Waycross, GA
*Lihue, HI
Idaho Falls, ID
*Carbondale, IL
Moline, IL
Indianapolis, IN
Des Moines, IA
*Hutchinson, KS
Monroe, LA
New Orleans, LA
Poland Spring, ME
Presque Isle, ME
Grand Rapids, MI
Iron Mountain, MI
Sault Ste. Marie, MI
*Duluth, MN
Columbia, MO
Billings, MT
Missoula, MT
Albion, NE
McCook, NE
Las Vegas, NV
Reno, NV
*Gallup, NM
Roswell, NM
Rochester, NY
High Point, NC
Devils Lake, ND
Williston, ND
Cleveland, OH
Sayre, OK
Tulsa, OK
*Medford, OR
Portland, OR
Johnstown, PA
Lancaster, PA
*Brookings, SD
*Martin, SD
Knoxville, TN
*Nashville, TN
Boquillas, TX
Dallas, TX
*Houston, TX
Laredo, TX
San Angelo, TX
Richfield, UT
Petersburg, VA
Charleston, WV
La Crosse, WI
*Laramie, WY
Agana, GU
Christiansted, VI

CHANNEL NO. 9
(186-192 MHz)

Anchorage, AK
*Fairbanks, AK
*Ketchikan, AK
Flagstaff, AZ
Tucson, AZ
*Arkadelphia, AR
El Centro, CA
Los Angeles, CA
*Redding, CA
*San Francisco, CA
Denver, CO
Washington, DC
*Islamorada, FL
Orlando, FL
Columbus, GA
*Savannah, GA
Hilo, HI
Honolulu, HI
Caldwell, ID
Chicago, IL
*Evansville, IN
Cedar Rapids, IA
Sioux City, IA
*Hays, KS
Baton Rouge, LA
Cadillac, MI
*Bemidji, MN
Minneapolis-St. Paul, MN
Tupelo, MS
Kansas City, MO
*St. Louis, MO
*Bozeman, MT
Havre, MT
Kalispell, MT
*North Platte, NE
Tonopah, NV
Manchester, NH
Secaucus, NJ
*Santa Fe, NM
Syracuse, NY
Charlotte, NC
Greenville, NC
Dickinson, ND
Cincinnati, OH
Steubenville, OH
Guymon, OK
Oklahoma City, OK
Eugene, OR
Aberdeen, SD
*Rapid City, SD
Chattanooga, TN
Abilene, TX
El Paso, TX
Lufkin, TX
Monahans-Odessa, TX
*San Antonio, TX
*Ogden, UT
*Seattle, WA
*Grandview, WV
Wausau, WI
Ponce, PR

CHANNEL NO. 10
(192-198 MHz)

*Birmingham, AL
Mobile, AL
Dillingham, AK
Juneau, AK
Phoenix, AZ
El Dorado, AR
Sacramento, CA
San Diego, CA
Montrose, CO
Miami, FL
St. Petersburg, FL
Albany, GA
Lihue, HI
*Wailuku, HI
*Pocatello, ID
Quincy, IL
Terre Haute, IN
Goodland, KS
Wichita, KS
Lafayette, LA
*Augusta, ME
*Presque Isle, ME
Onondaga, MI
Sault Ste. Marie, MI
*Appleton, MN
Duluth, MN
Rochester, MN
Thief River Falls, MN
Springfield, MO
Helena, MT
Miles City, MT
Lincoln, NE
Scottsbluff, NE
Elko, NV
*Las Vegas, NV
Gallup, NM
Roswell, NM
Silver City, NM
Albany-Schenectady, NY
Rochester, NY
Minot, ND
Columbus, OH
Ada, OK
Medford, OR
*Portland, OR
Altoona, PA
Philadelphia, PA
Providence, RI
Columbia, SC
*Pierre, SD
Knoxville, TN
*Memphis, TN
Amarillo, TX
Corpus Christi, TX
Del Rio, TX
Waco, TX
Norfolk-Portsmouth-Newport News-Hampton, VA
Roanoke, VA
*Pullman, WA
*Milwaukee, WI
Riverton, WY
Agana, GU
Charlotte Amalie, VI

CHANNEL NO. 11
(198-204 MHz)

Anchorage, AK
Fairbanks, AK
Holbrook, AZ
Tucson, AZ
Yuma, AZ
Little Rock, AR
Los Angeles, CA
San Jose, CA
Willits, CA
Colorado Springs, CO
Grand Junction, CO
Fort Myers, FL
*Tallahassee, FL
Atlanta, GA
Savannah, GA
Hilo, HI
*Honolulu, HI
Twin Falls, ID
*Chicago, IL
*Des Moines, IA
Garden City, KS
*Topeka, KS
Louisville, KY
Columbia, LA
Houma, LA

Baltimore, MD
Alpena, MI
International Falls, MN
Minneapolis-St. Paul, MN
Meridian, MS
St. Louis, MO
*Billings, MT
Havre, MT
*Missoula, MT
Grand Island, NE
Reno, NV
*Durham, NH
Santa Fe, NM
New York, NY
Durham, NC
Fargo, ND
Williston, ND
Toledo, OH
*Tulsa, OK
Coos Bay, OR
Pittsburgh, PA
Lead, SD
*Lowry, SD
Sioux Falls, SD
Johnson City, TN
*Lexington, TN
Fort Worth, TX
Houston, TX
Lubbock, TX
Sonora, TX
*Provo, UT
Tacoma, WA
Charleston, WV
Green Bay, WI
Jackson, WY
Rawlins, WY
Caguas, PR

CHANNEL NO. 12
(204-210 MHz)

Montgomery, AL
Mesa, AZ
Chico, CA
Santa Maria, CA
*Broomfield, CO
Lamar, CO
*Wilmington, DE
Jacksonville, FL
West Palm Beach, FL
Augusta, GA
Lihue, HI
Wailuku, HI
*Moscow, ID
Nampa, ID
*Urbana, IL
*Iowa City, IA
Hutchinson, KS
*New Orleans, LA
Shreveport, LA
*Orono, ME
Flint, MI
Mankato, MN
Walker, MN
*Booneville, MS
Jackson, MS
Cape Girardeau, MO
Joplin, MO
Helena, MT
*Lincoln, NE
McCook, NE
*Merriman, NE
Clovis, NM
Farmington, NM
*Silver City, NM
Binghamton, NY
New Bern, NC
Winston-Salem, NC
Bismarck, ND
Pembina, ND
Cincinnati, OH
Ardmore, OK
*Cheyenne, OK
Medford, OR
Portland, OR
Erie, PA
Providence, RI
Huron, SD
Chattanooga, TN
Alpine, TX
Beaumont, TX
San Antonio, TX
Sweetwater, TX
Logan, UT
Richmond, VA
Bellingham, WA
Clarksburg, WV
Milwaukee, WI
Rhinelander, WI
Sheridan, WY
*Agana, GU
Arecibo-Aguadilla, PR
*Charlotte Amalie-Christiansted, VI

CHANNEL NO. 13
(210-216 MHz)

Birmingham, AL
Anchorage, AK
Fairbanks, AK
Sitka, AK
Flagstaff, AZ
Tucson, AZ
Yuma, AZ
*Fayetteville, AR
Alturas, CA
*Eureka, CA
Los Angeles, CA
Stockton, CA
Colorado Springs, CO
Panama City, FL
Tampa, FL
Macon, GA
Hilo, HI
Honolulu, HI
*Twin Falls, ID
Mount Vernon, IL
Rockford, IL
Indianapolis, IN
Des Moines, IA
Garden City, KS
Topeka, KS
Bowling Green, KY
*Monroe, LA
*Calais, ME
Portland, ME
Baltimore, MD
Grand Rapids, MI
*Marquette, MI
Hibbing, MN
Biloxi, MS
Jefferson City, MO
Glendive, MT
Lewistown, MT
Missoula, MT
*Alliance, NE
Kearney, NE
Las Vegas, NV
*McGill, NV
Newark, NJ
Albuquerque, NM
Albany-Schenectady, NY
Rochester, NY
Asheville, NC
*Fargo, ND
Minot, ND
Toledo, OH
*Oklahoma City, OK
Eugene, OR
*La Grande, OR
*Pittsburgh, PA
Florence, SC
*Eagle Butte, SD
Sioux Falls, SD
Memphis, TN
Brady, TX
*Dallas, TX
*El Paso, TX
Houston, TX
Laredo, TX
Lubbock, TX
Salt Lake City, UT
Lynchburg, VA
Norfolk-Portsmouth-Newport News-Hampton, VA
Tacoma, WA
Huntington, WV
Eau Claire, WI
Rock Springs, WY
Fajardo, PR

Handy Reference Table

UHF Allocations By Channels

Derived from Sec. 73.606 of FCC Rules and Regulations Governing Television.

These channel allocations include all changes promulgated up to October 1, 1991. Asterisk (*) indicates channel reserved for non-commercial educational use.

CHANNEL NO. 14
(470-476 MHz)

*Globe, AZ
*Kingman, AZ
*Barstow, CA
*Bishop, CA
San Francisco, CA
Santa Barbara, CA
*Susanville, CA
Boulder, CO
*Lamar, CO
*Pelham, GA
Rome, GA
Hilo, HI
Honolulu, HI
Boise, ID
*Jacksonville, IL
Joliet, IL
Evansville, IN
*Decorah, IA
*High Point, IA
Sioux City, IA
*Hays, KS
Pittsburg, KS
West Monroe, LA
*Morgan City, LA
Worcester, MA
*Mount Pleasant, MI
*Willmar, MN
*Meridian, MS
Billings, MT
*Cut Bank, MT
*Dillon, MT
*Elko, NV
Albuquerque, NM
Bath, NY
Greenville, NC
Hickory, NC
Grand Forks, ND
Minot, ND
*Oxford, OH
Oklahoma City, OK
*Brookings, OR
*Allendale, SC
*Memphis, TN
Amarillo, TX
*Big Spring, TX
El Paso, TX
*Houston, TX
Llano, TX
Tyler, TX
*Moab, UT
Salt Lake City, UT
Arlington, VA
*Vancouver, WA
Walla Walla, WA
Wheeling, WV
Suring, WI
Casper, WY
Tamuning, GU
Ponce, PR

CHANNEL NO. 15
(476-482 MHz)

Florence, AL
Mobile, AL
Phoenix, AZ
*San Diego, CA
*San Luis Obispo, CA
*Leadville, CO
*New Smyrna Beach, FL
Lihue, HI
Wailuku, HI
*Grangeville, ID
Pocatello, ID
Champaign, IL
Fort Wayne, IN
Ottumwa, IA
*Oakley, KS
*Wichita, KS
*Louisville, KY
Lafayette, LA
*Bad Axe, MI
*Ironwood, MI
*Manistique, MI
*Austin, MN
Greenville, MS
*Lowry City, MO
Poplar Bluff, MO
*Helena, MT
Omaha, NE
Las Vegas, NV
*Winnemucca, NV
*Hanover, NH
*Carlsbad, NM
*Farmington, NM
*Socorro, NM
*Tucumcari, NM
Oneonta, NY
Fargo, ND
*Williston, ND
Ashtabula, OH
*Elk City, OK
*Hugo, OK
*Bend, OR
Lancaster, PA
Florence, SC
Rapid City, SD
*Knoxville, TN
Abilene, TX
*Bryan, TX
*Price, UT
*Norfolk-Portsmouth-Newport News-Hampton, VA
*Roanoke, VA
*Centralia, WA
Parkersburg, WV
Madison, WI
Christiansted, VI

CHANNEL NO. 16
(482-488 MHz)

*Munford, AL
*Flagstaff, AZ
*Nogales, AZ
*Yuma, AZ
Little Rock, AR
Redding, CA
*Santa Cruz, CA
*Alamosa, CO
*Craig, CO
Key West, FL
*Marathon, FL
*Marianna, FL
*Tampa, FL
*Sandpoint, ID
*Olney, IL
Quincy, IL
South Bend, IN
Dubuque, IA
Somerset, KY
Salisbury, MD
*Fairmont, MN
Jackson, MS
Joplin, MO
St. Joseph, MO
*Glendive, MT
Great Falls, MT
McCook, NE
Orchard, NE
*Yerington, NV
*Deming, NM
*Watertown, NY
Burlington, NC
*Dayton, OH
*Guymon, OK
Lawton, OK
Eugene, OR
La Grande, OR
*Pittsburgh. PA
Scranton, PA
Providence, RI
*Beaufort, SC
Greenville, SC
*Aberdeen, SD
Jackson, TN
*Corpus Christi, TX
Eagle Pass, TX
Longview, TX
Lubbock, TX
*Cedar City, UT
*Monticello, UT
Provo, UT
Everett, WA
Manitowoc, WI
Rice Lake, WI
Mayaguez, PR

CHANNEL NO. 17
(488-494 MHz)

Tuscaloosa, AL
*Page, AZ
*Parker, AZ
*Newark, AR
Bakersfield, CA
*Fort Bragg, CA
*Gunnison, CO
Jacksonville, FL
*Miami, FL
Atlanta, GA
*Burley, ID
*Weiser, ID
Decatur, IL
Rockford, IL
Des Moines, IA
Grand Rapids, MI
*Iron Mountain, MI
*Ely, MN
*Minneapolis-St. Paul, MN
*Bude, MS
Columbia, MO
Missoula, MT
*Wolf Point, MT
Grand Island, NE
*Tonopah, NV
Portsmouth, NH
*Clayton, NM
*Albany-Schenectady, NY
Buffalo, NY
Goldsboro, NC
*Linville, NC
Bismarck, ND
Canton, OH
Lima, OH
*Ardmore, OK
Bartlesville, OK
*Woodward, OK
*North Bend, OR
*The Dalles, OR
Philadelphia, PA
Sioux Falls, SD
Nashville, TN
Texarkana, TX
*Vernal, UT
*Cheyenne, WY
Charlotte Amalie, VI

CHANNEL NO. 18
(494-500 MHz)

Dothan, AL
*Holbrook, AZ
Tucson, AZ
El Dorado, AR
*Chico, CA
*Fresno, CA
San Bernardino, CA
*Grand Junction, CO
*Sterling, CO
Hartford, CT
Clermont, FL
*Chatsworth, GA
*Vidalia, GA
*Edwardsville, IL
Lafayette, IN
*Carroll, IA
Davenport, IA
*Garden City, KS
Salina, KS
Lexington, KY
*Lake Charles, LA
*Fryeburg, ME
Jackson, MI
*Hibbing, MN
Laurel, MS
*Oxford, MS
*Carrollton, MO
Butte, MT
*Havre, MT
*Atlantic City, NJ
*Alamogordo, NM
*Raton, NM
Elmira, NY
*Norwood, NY
Charlotte, NC
Zanesville, OH
*Miami, OK
*Burns, OR
*Grants Pass, OR
*Austin, TX
Farwell, TX
Midland, TX
Sulphur Springs, TX
Wichita Falls, TX
*Ogden, UT
*St. George, UT
*Wenatchee, WA
Eau Claire, WI
Milwaukee, WI
San Juan, PR

CHANNEL NO. 19
(500-506 MHz)

Huntsville, AL
*Prescott, AZ
*Jonesboro, AR
*Indio, CA
Modesto, CA
*Glenwood Springs, CO
*Bradenton, FL
Albany, GA
*Filer, ID
Peoria, IL
Madisonville, KY
Newport, KY
*Tallulah, LA
Adams, MA
Marquette, MI
*University Center, MI
St. Cloud, MN
*Biloxi, MS
*Kansas City, MO
*Norfolk, NE
*New Brunswick, NJ
*Lovington, NM
Santa Fe, NM
*Jacksonville, NC
*Ellendale, ND
Shaker Heights, OH
Muskogee, OK
Johnstown, PA
Columbia, SC
Kingsport, TN
Nacogdoches, TX
Victoria, TX
*Richfield, UT
Pasco, WA
La Crosse, WI

CHANNEL NO. 20
(506-512 MHz)

Montgomery, AL
*Hot Springs, AR
Bishop, CA
San Francisco, CA
*Santa Barbara, CA
*Yreka City, CA
Denver, CO
*Durango, CO
Waterbury, CT
Washington, DC
Fort Myers, FL
Gainesville, FL
*Wrens, GA
Hilo, HI
Honolulu, HI
Idaho Falls, ID
*Chicago, IL
Springfield, IL
*Indianapolis, IN
Iowa City, IA
Fort Scott, KS
Natchitoches, LA
New Orleans, LA
Detroit, MI
*Wadena, MN
*Worthington, MN
*Birchtree, MO
Billings, MT
Utica, NY
Lexington, NC
*Athens, OH
Enid, OK
Williamsport, PA
Crossville, TN
Houston, TX
Sherman, TX
Salt Lake City, UT
*St. Johnsbury, VT
Tacoma, WA
*Wausau, WI
Casper, WY
Ponce, PR

CHANNEL NO. 21
(512-518 MHz)

Birmingham, AL
Mobile, AL
Phoenix, AZ
Hanford, CA
Colorado Springs, CO
*Fort Pierce, FL
Brunswick, GA
*Lihue, HI
Wailuku, HI
*Vandalia, IL
Fort Wayne, IN
Fort Dodge, IA
*Dodge City, KS
*Manhattan, KS
Louisville, KY
*Murray, KY
Minden, LA
*Manistee, MI
Duluth, MN
*Clarksdale, MS
*La Plata, MO
*Springfield, MO
*Albion, NE
Las Vegas, NV
Reno, NV
Concord, NH
Roswell, NM
*Garden City, NY
*Rochester, NY
Asheville, NC
Youngstown, OH
*Astoria, OR
Bend, OR
Harrisburg, PA
Florence, SC
Rapid City, SD
Beaumont, TX
*Childress, TX
Fort Worth, TX
*San Angelo, TX
Lynchburg, VA
*Madison, WI
*Christiansted, VI

CHANNEL NO. 22
(518-524 MHz)

Tuskegee, AL
*McNary, AZ
*Blythe, CA
*Cotati, CA
Los Angeles, CA
Fort Collins, CO
*La Junta, CO
*Montrose, CO
Clearwater, FL
Key West, FL
*Royston, GA
Savannah, GA
*Macomb, IL
South Bend, IN
*Vincennes, IN
Waterloo, IA
*Phillipsburg, KS
*Pikeville, KY
*Annapolis, MD
Springfield, MA
*Calumet, MI
*Brainerd, MN
Hattiesburg, MS
Grenada, MS
*Flat River, MO
St. Joseph, MO
*Las Cruces, NM
Raleigh, NC
*Devils Lake, ND
Dayton, OH
*Ada, OK
*Klamath Falls, OR
Salem, OR
Pittsburgh, PA
Scranton, PA
Allen, SD
*Cookeville, TN
*Galveston, TX
*Marshall, TX
Wolfforth, TX
*Logan, UT
Burlington, VT
Seattle, WA
Spokane, WA
Oshkosh, WI
Mayaguez, PR

CHANNEL NO. 23
(524-530 MHz)

Tuscaloosa, AL
*Ajo, AZ
*Safford, AZ
Arcata, CA
Bakersfield, CA
*Ceres, CA
Salida, CO
Miami, FL
*Pensacola, FL
*Ashburn, GA
Dalton, GA
Decatur, IL
Freeport, IL
Marion, IN
Ames, IA
*Elizabethtown, KY
*De Ridder, LA
Waterville, ME
*East Lansing, MI
*Petoskey, MI
Minneapolis-St. Paul, MN
*Greenwood, MS
Cape Girardeau, MO
*Columbia, MO
Missoula, MT
*Beatrice, NE
*Camden, NJ
Albuquerque, NM
Albany-Schenectady, NY
*Buffalo, NY
Morganton, NC
*Jamestown, ND
Akron, OH
Tulsa, OK
Coos Bay, OR
Altoona, PA
*Conway, SC
*Sioux Falls, SD
Brownsville, TX
Garland, TX
*San Antonio, TX
*Richmond, VA
Yakima, WA
Charleston, WV
*Charlotte Amalie, VI

CHANNEL NO. 24
(530-536 MHz)

Fort Smith, AR
Chico, CA
Fresno, CA
*San Bernardino, CA
Steamboat Springs, CO
*Trinidad, CO
*Hartford, CT
*Orlando, FL
Tallahassee, FL
Macon, GA
*Moline, IL
*Lafayette, IN
*Mason City, IA
Wichita, KS
*Bowling Green, KY
*Lafayette, LA
*Shreveport, LA
Baltimore, MD
Ironwood, MI
*West Branch, MI
*Alexandria, MN
Meridian, MS
St. Louis, MO
Butte, MT
*Falls City, NE
*Syracuse, NY
Minot, ND
*Hillsboro, OH
*Toledo, OH
Portland, OR
Erie, PA
Charleston, SC
*Athens, TN
Memphis, TN
Austin, TX
*Del Rio, TX
Odessa, TX
*Wichita Falls, TX
Ogden, UT
Danville, VA
Anacortes, WA
Pullman, WA
*Morgantown, WV
Milwaukee, WI
San Juan, PR

CHANNEL NO. 25
(536-542 MHz)

*Huntsville, AL
Pine Bluff, AR
*Ridgecrest, CA
*Watsonville, CA
Longmont, CO
Orange Park, FL
Tequesta, FL
*Dawson, GA
Pocatello, ID
Peoria, IL
Evansville, IN
*Mount Ayr, IA
*Emporia, KS
*Ashland, KY
Alexandria, LA
*Houlton, ME
Hagerstown, MD
Boston, MA
Saginaw, MI
*St. Cloud, MN
Gulfport, MS
Jefferson City, MO
*Fallon, NV
Carlsbad, NM
*New York, NY
*Greenville, NC
*Cleveland, OH
Oklahoma City, OK
Columbia, SC
Victoria, TX
Waco, TX
*Onancock, VA
Richland, WA
La Crosse, WI

CHANNEL NO. 26
(542-548 MHz)

Florence, AL
*Montgomery, AL
Hot Springs, AR
*Brawley, CA
San Francisco, CA
Visalia, CA
Pueblo, CO
New London, CT
*Washington, DC
Daytona Beach, FL

Naples, FL
Augusta, GA
Hilo, HI
Honolulu, HI
*Coeur d'Alene, ID
Chicago, IL
*Terre Haute, IN
Burlington, IA
Fort Scott, KS
New Orleans, LA
*Biddeford, ME
Bemidji, MN
*Mankato, MN
*Joplin, MO
*Poplar Bluff, MO
Great Falls, MT
*Omaha, NE
Jamestown, NY
Wilmington, NC
*Winston-Salem, NC
Bismarck, ND
Springfield, DH
*Enid, OK
Medford, OR
Knoxville, TN
*Abilene, TX
El Paso, TX
Houston, TX
*Sherman, TX
Uvalde, TX
*Salt Lake City, UT
Rochester, WA
Green Bay, WI
*Ponce, PR

CHANNEL NO. 27
(548-554 MHz)

*Tucson, AZ
*Coalinga, CA
Orlando, FL
*Sebring, FL
Tallahassee, FL
*Draketown, GA
*Lihue, HI
*Wailuku, HI
Marion, IL
*Quincy, IL
Urbana, IL
*Sioux City, IA
Topeka, KS
Lexington, KY
*Baton Rouge, LA
Worcester, MA
*Cadillac, MI
Duluth, MN
Tupelo, MS
Springfield, MO
Reno, NV
Roswell, NM
*Canton, NC
Grand Forks, ND
*Bowling Green, OH
Youngstown, OH
*Altus, OK
Harrisburg, PA
*Sumter, SC
Dallas, TX
Laredo, TX
Norfolk-Portsmouth-Newport News-Hampton, VA
Roanoke, VA
Wenatchee, WA
Madison, WI
Cheyenne, WY
Christiansted, VI

CHANNEL NO. 28
(554-560 MHz)

*Douglas, AZ
*Russellville, AR
*Los Angeles, CA
Oroville, CA
Panama City, FL
Tampa, FL
Albany, GA
*Columbus, GA
*Preston, ID
Elkhart, IN
Cedar Rapids, IA
*Sedan, KS
*Natchitoches, LA
*Salisbury, MD
New Bedford, MA
*Flint, MI
*King City, MO
*Rolla, MO
Durham, NC
Columbus, OH
*Ardmore, OK
*Eugene, OR
*Johnstown, PA
Wilkes-Barre, PA
Hardeeville, SC
*Cookeville, TN
Corpus Christi, TX
Bryan, TX
Lubbock, TX
*Rutland, VT
*Bristol, VA
Spokane, WA
*Tacoma, WA
*Menomonie, WI
Sheboygan, WI

CHANNEL NO. 29
(560-566 MHz)

Selma, AL
Fayetteville, AR
Bakersfield, CA
Eureka, CA
Sacramento, CA
*Ocala, FL
West Palm Beach, FL
*Cochran, GA
Kokomo, IN
*Dubuque, IA
Paducah, KY
*Somerset, KY
Lake Charles, LA
Traverse City, MI
Minneapolis-St. Paul, MN
*Jackson, MS
*Kalispell, MT
*Hastings, NE
Hobbs, NM
*Albany-Schenectady, NY
Buffalo, NY
Wilmington, NC
Philadelphia, PA
State College, PA
*Greenville, SC
*Fayetteville, TN
Decatur, TX
San Antonio, TX
Charlottesville, VA
Yakima, WA
Charleston, WV

CHANNEL NO. 30
(566-572 MHz)

*El Dorado, AR
Fresno, CA
Paradise, CA
San Bernardino, CA
New Britain, CT
*Fort Myers, FL
Jacksonville, FL
*Atlanta, GA
*Bloomington, IN
Carroll, IA
Davenport, IA
*Chanute, KS
*Marshall, MN
*Thief River Falls, MN
Meridian, MS
St. Louis, MO
*Corning, NY
Wilson, NC
Portsmouth, OH
*Toledo, OH
Shawnee, OK
Grants Pass, OR
*Portland, OR
Rock Hill, SC
Memphis, TN
Nashville, TN
Odessa, TX
Ogden, UT
*Keyser, WV
Milwaukee, WI
San Juan, PR

CHANNEL NO. 31
(572-578 MHz)

Huntsville, AL
*Mobile, AL
*Harrison, AR
Sacramento, CA
Twentynine Palms, CA
Denver, CO
Albany, GA
Pocatello, ID
Peoria, IL
*Centerville, IA
Owensboro, KY
Alexandria, LA
*Hagerstown, MD
Ann Arbor, MI
*Cleveland, MS
New York, NY
Rochester, NY
*Lumberton, NC
*Newark, OH
Elk City, OK
Klamath Falls, OR
*Fort Worth, TX
Victoria, TX
Hartford, VT
*Farmville, VA
*Richland, WA
*Williamson, WV
*La Crosse, WI

CHANNEL NO. 32
(578-584 MHz)

Montgomery, AL
*San Francisco, CA
Pueblo, CO
*Washington, DC
Lakeland, FL
Toccoa, GA
*Hilo, HI
Honolulu, HI
Chicago, IL
*Council Bluffs, IA
*Waterloo, IA
*Pratt, KS
Louisville, KY
*New Orleans, LA
Greenfield, MA
*Sault Ste. Marie, MI
St. James, MN
*Yazoo City, MS
Kansas City, MO
*Great Falls, MT
*Albuquerque, NM
*High Point, NC
Xenia, OH
*McAlester, OK
Salem, OR
*Jackson, TN
Abilene, TX
*Nacogdoches, TX
Provo, UT
Appleton, WI
*Aguadilla, PR

CHANNEL NO. 33
(584-590 MHz)

Tuscaloosa, AL
Anchorage, AK
Phoenix, AZ
San Luis Obispo, CA
Durango, CO
Miami, FL
Pensacola, FL
*Valdosta, GA
*Wailuku, HI
*Idaho Falls, ID
*De Kalb, IL
Fort Wayne, IN
*Ottumwa, IA
Wichita, KS
Baton Rouge, LA
Shreveport, LA
Cadillac, MI
*Crookston, MN
Springfield, MO
Las Vegas, NV
*Pawnee City, NV
*Roswell, NM
Utica, NY
*Asheville, NC
Youngstown, OH
*Harrisburg, PA
*Florence, SC
McMinnville, TN
Dallas, TX
*Burlington, VT
Norfolk-Portsmouth-Newport News-Hampton, VA
Bellevue, WA
*Huntington, WV
Wausau, WI
Cheyenne, WY

CHANNEL NO. 34
(590-596 MHz)

Ozark, AL
Lake Havasu City, AZ
El Dorado, AR
Los Angeles, CA
*Dover, DE
Fort Pierce, FL
Athens, GA
Baxley, GA
*South Bend, IN
*Ames, IA
Salina, KS
Campbellsville, KY
*New Bedford, MA
Magee, MS
*Senatobia, MS
Binghamton, NY
*Lake Placid, NY
*Raleigh, NC
*Columbus, OH
Oklahoma City, OK
Eugene, OR
*Beaumont, TX
Lubbock, TX
*Texarkana, TX
*Waco, TX
*Bellingham, WA
Spokane, WA
Fond du Lac, WI
Fajardo, PR
San Sebastian, PR

CHANNEL NO. 35
(596-602 MHz)

*Barstow, CA
Salinas-Monterey, CA

Fort Walton Beach, FL
Miami, FL
Orlando, FL
*Lafayette, GA
Warner Robbins, GA
Twin Falls, ID
La Salle, IL
*Hazard, KY
*Madisonville, KY
Lewiston, ME
*North Adams, MA
*Bad Axe, MI
*Grand Rapids, MI
*International Falls, MN
*Winona, MN
Tupelo, MS
Vicksburg, MS
*Bowling Green, MO
Joplin, MT
Jacksonville, NC
Lima, OH
*Claremore, OK
Erie, PA
*Philadelphia, PA
*Columbia, SC
Kerrville, TX
Marshall, TX
Richmond, VA
Yakima, WA

CHANNEL NO. 36
(602-608 MHz)

*Florence, AL
*Little Rock, AR
Palm Springs, CA
San Jose, CA
Cape Coral, FL
*Madison, FL
Atlanta, GA
*Davenport, IA
*Red Oak, IA
Hutchinson, KS
Lexington, KY
New Iberia, LA
*Oakland, MD
*Jefferson City, MO
*Atlantic City, NJ
Elmira, NY
Charlotte, NC
*Roanoke Rapids, NC
Toledo, OH
*Lawton, OK
Roseburg, OR
*Providence, RI
Charleston, SC
Sioux Falls, SD
Austin, TX
*Odessa, TX
Paris, TX
*Milwaukee, WI
*Park Falls, WI
Bayamon, PR

CHANNEL NO. 37
(608-614 MHz)

***Note:** This channel reserved for radio-astronomy use.

CHANNEL NO. 38
(614-620 MHz)

Pine Bluff, AR
San Francisco, CA
*Santa Barbara, CA
Seaford, DE
St. Petersburg, FL
Columbus, GA
*Hilo, HI
*Honolulu, HI
Chicago, IL
Terre Haute, IN
*Spirit Lake, IA
Lawrence, KS
*Morehead, KY
Murray, KY
New Orleans, LA
Boston, MA
Mount Clemens, MI
Walker, MN
Greenville, NC
Scranton, PA
*Greenwood, SC
Corpus Christi, TX
*El Paso, TX
*Tyler, TX
Roanoke, VA
*Green Bay, WI

CHANNEL NO. 39
(620-626 MHz)

*Dothan, AL
*Tuscaloosa, AL
*Phoenix, AZ
*Bakersfield, CA
San Diego, CA
Crystal River, FL
Miami, FL
Wailuku, HI
Rockford, IL
*Fort Wayne, IN
Newton, IA
*Parsons, KS
West Monroe, LA
*Kittery, ME
*Cape Girardeau, MO
Paradise, NV
*Amsterdam, NY
*Wilmington, NC
*Allentown, PA
Greeneville, TN
Murfreesboro, TN
Dallas, TX
Houston, TX
*Laredo, TX
Morton, WA
Parkersburg, WV
Marshfield, WI

CHANNEL NO. 40
(626-632 MHz)

Anniston, AL
Tucson, AZ
Fort Smith, AR
Sacramento, CA
Santa Ana, CA
Sarasota, FL
Tallahassee, FL
Indianapolis, IN
Dubuque, IA
Bowling Green, KY
Springfield, MA
Jackson, MS
*St. Louis, MO
*Berlin, NH
Wildwood, NJ
Binghamton, NY
Fayetteville, NC
Toledo, OH
Duncan, OK
Portland, OR
Greensburg, PA
Anderson, SC
Rio Grande City, TX
Bluefield, VA
Superior, WI
*Fajardo, PR

CHANNEL NO. 41
(632-638 MHz)

*Demopolis, AL
Yosemite Valley, CA
*Denver, CO
*Lake City, FL
*Flintstone, GA
Macon, GA
*Lansing, IA
Louisville, KY
Alexandria, LA
Bad Axe, MI
Battle Creek, MI
St. Cloud, MN
Kansas City, MO
Paterson, NJ
Albuquerque, NM
Tulsa, OK
Coos Bay, OR
*Georgetown, SC
*Johnson City, TN
Union City, TN
San Antonio, TX
*Windsor, VT
*Charlottesville, VA
*Wheeling, WV

CHANNEL NO. 42
(638-644 MHz)

Birmingham, AL
*Mobile, AL
Little Rock, AR
Concord, CA
Palm Springs, CA
*Palatka, FL
*West Palm Beach, FL
Bloomington, IN
*Wichita, KS
*Natchez, MS
Alexandria, MN
Omaha, NE
*Oneonta, NY
*Charlotte, NC
*Portsmouth, OH
*Nashville, TN
Austin, TX
Odessa, TX
Paris, TX
*Front Royal, VA
Kennewick, WA
Sturgeon Bay, WI
Yauco, PR

CHANNEL NO. 43
(644-650 MHz)

*Louisville, AL
*Coolidge, AZ
El Dorado, AR
Mountain Home, AR
Clovis, CA
Bridgeport, CT
Melbourne, FL
Bloomington, IL
Richmond, IN
*Des Moines, IA
Topeka, KS
*Rumford, ME
Battle Creek, MI
Redwood Falls, MN
*Columbus, MS
Wiggins, MS
Syracuse, NY
Lorain, OH
Oklahoma City, OK
York, PA
Myrtle Beach, SC
Knoxville, TN
*Bay City, TX
Palestine, TX
*Blacksburg, VA
Virginia Beach, VA
Tomah, WI
Charlotte Amalie, VI

CHANNEL NO. 44
(650-656 MHz)

Gadsden, AL
Rancho Palos Verdes, CA
San Francisco, CA
Pensacola, FL
St. Petersburg, FL
Valdosta, GA
*Honolulu, HI
Chicago, IL
Evansville, IN
Salina, KS
Harlan, KY
Baton Rouge, LA
*Millinocket, ME
*Boston, MA
Winona, MN
Greenville, MS
*Cambridge, OH
Lima, OH
Okmulgee, OK
*Scranton, PA
*Aiken, SC
*Harlingen, TX
Waco, TX
Burlington, VT
Danville, VA
*Martinsburg, WV
Green Bay, WI
Aguadilla, PR

CHANNEL NO. 45
(656-662 MHz)

Montgomery, AL
Bakersfield, CA
Phoenix, AZ
*Leesburg, FL
Miami, FL
Shreveport, LA
Baltimore, MD
Vanderbilt, MI
Minneapolis-St. Paul, MN
*Columbia, MS
Houston, MS
Sikeston, MO
Lincoln, NE
Albany-Schenectady, NY
Winston-Salem, NC
*Alliance, OH
Dayton, OH
Grove, OK
Lawton, OK
*Chattanooga, TN
Rosenberg, TX
Seattle, WA
Richland Center, WI

CHANNEL NO. 46
(662-668 MHz)

Green Valley, AZ
*Gosnell, AR
*Chico, CA
Ontario, CA
Salinas-Monterey, CA
Naples, FL
Panama City Beach, FL
Atlanta, GA
East St. Louis, IL
Paris, IL
South Bend, IN
*Lexington, KY
*Fort Kent, ME
Norwell, MA
Port Huron, MI
*Binghamton, NY
*Jamestown, NY
Belmont, NC
Norman, OK

Roseburg, OR
Belton, TX
*West Point, VA
Clarksburg, WV
*Kieler, WI
Guayama, PR

CHANNEL NO. 47
(668-674 MHz)

Fresno, CA
Alamosa, CO
Jacksonville, FL
*Macon, GA
*Peoria, IL
Salisbury, MD
*New Bedford, MA
Lansing, MI
Rochester, MN
*Hattiesburg, MS
Linden-Newark, NJ
Rocky Mount, NC
*Mansfield, OH
Tulsa, OK
Altoona, PA
Columbia, SC
Greenville, TX
*Norton, VA
*Yakima, WA
Madison, WI

CHANNEL NO. 48
(674-680 MHz)

Huntsville, AL
Jonesboro, AR
San Jose, CA
*Columbus, GA
Cedar Rapids, IA
*Columbus, KS
Owensboro, KY
*Worcester, MA
Natchez, MS
*Omaha, NE
Burlington, NJ
Las Cruces, NM
Corning, NY
Greensboro, NC
*Cincinnati, OH
*Hugo, OK
Greenwood, SC
Galveston, TX
McAllen, TX
*Keyser, WV
Chippewa, WI
Ponce, PR

CHANNEL NO. 49
(680-686 MHz)

El Dorado, AR
*Visalia, CA
*Bridgeport, CT
Tice, FL
Bainbridge, GA
*Carrollton, GA
Springfield, IL
Muncie, IN
*Estherville, IA
Topeka, KS
Paducah, KY
New Orleans, LA
Saginaw, MI
*Littleton, NH
Buffalo, NY
*Akron, OH
Red Lion, PA
Spartanburg, SC
Conroe, TX
Irving, TX
Norfolk-Portsmouth-Newport News-
Hampton, VA
Vancouver, WA
*Charleston, WV
*Bloomington, WI
Racine, WI

CHANNEL NO. 50
(686-692 MHz)

Opelika, AL
*Huntington Beach, CA
Santa Rosa, CA
Denver, CO
Washington, DC
Tampa, FL
*Young Harris, GA
Gary, IN
Hampton, IA
Ashland, KY
Detroit, MI
Kansas City, MO
Derry, NH
*Montclair, NJ
Albuquerque, NM
Watertown, NY
Cullowhee, NC
Raleigh, NC
Hendersonville, TN
Memphis, TN
Bryan-College Station, TX
*Oshkosh, WI
*Weirton, WV
Aguada, PR

CHANNEL NO. 51
(692-698 MHz)

Tolleson, AZ
Rogers, AR
Merced, CA
San Diego, CA
Ventura, CA
Fort Lauderdale, FL
Marianna, FL
Ocala, FL
*Flintstone, GA
*Young Harris, GA
*Charleston, IL
Hopkinsville, KY
Pikeville, KY
Portland, ME
Pittsfield, MA
Jackson, MS
Lincoln, NE
Batavia, NY
Newark, OH
Reading, PA
Katy, TX
Longview, TX
*Staunton, VA
Bellevue, WA
*Highland, WI

CHANNEL NO. 52
(698-704 MHz)

Tuscumbia, AL
Corona, CA
*Sacramento, CA
Cocoa, FL
Albany, GA
*Carnesville, GA
Carroll, IA
*Owenton, KY
Cumberland, MD
*Kalamazoo, MI
*Keene, NH
*Trenton, NJ
Ithaca, NY
Sandusky, OH
Oklahoma City, OK
Blanco, TX
Fort Worth, TX
*Courtland, VA
*Marion, VA
Mayville, WI
Carolina, PR

CHANNEL NO. 53
(704-710 MHz)

Fresno, CA
Castle Rock, CO
*Norwich, CT
Fort Walton Beach, FL
High Springs, FL
Pontiac, IL
*Bowling Green, KY
Lansing, MI
Atlantic City, NJ
*Rockingham, NC
Chillicothe, OH
Tulsa, OK
Pittsburgh, PA
Williamsport, PA
Cleveland, TN
*Goldvein, VA

CHANNEL NO. 54
(710-716 MHz)

Huntsville-Decatur, AL
Avalon, CA
*San Jose, CA
Augusta, GA
Columbus, GA
*Kankakee, IL
*Covington, KY
Slidell, LA
Baltimore, MD
Muskegon, MI
Omaha, NE
Poughkeepsie, NY
*Erie, PA
Jellico, TN
Austin, TX
Longview, TX
*Lynchburg, VA
Arecibo, PR

CHANNEL NO. 55
(716-722 MHz)

Gulf Shores, AL
*Santa Barbara, CA
Leesburg, FL
Cordele, GA
Springfield, IL
Fort Wayne, IN
Poplar Bluff, MO
Amsterdam, NY
Riverhead, NY
Akron, OH
Hillsboro, OH
*State College, PA
*Rock Hill, SC
*Crossville, TN
Conroe, TX
Lake Dallas, TX
*Norfolk-Portsmouth-Newport News-
Hampton, VA
Kenosha, WI

CHANNEL NO. 56
(722-728 MHz)

Arab, AL
Anaheim, CA
*Salinas-Monterey, CA
Melbourne, FL
*Panama City, FL
*Gary, IN
Danville, KY
*Waldorf, MD
Cambridge, MA
*Detroit, MI
Wiggins, MS
Syracuse, NY
*Franklin, NC
*Columbus, OH
Hazleton, PA
Lowry, SD
Jacksonville, TX
*Danville, VA
*Fairfax, VA
*Tacoma, WA

CHANNEL NO. 57
(728-734 MHz)

Ventura, CA
Live Oak, FL
*Atlanta, GA
Hazard, KY
Madisonville, KY
*Springfield, MA
Bad Axe, MI
*Plattsburgh, NY
*Lima, OH
*Altoona, PA
Philadelphia, PA
Columbia, SC
Baytown, TX
*Richmond, VA
*Parkersburg, WV
Janesville, WI

CHANNEL NO. 58
(734-740 MHz)

Sierra Vista, AZ
*Los Angeles, CA
Stockton, CA
Bunnell, FL
Fort Walton Beach, FL
Perry, GA
Salem, IN
*Burlington, IA
Vineyard Haven, MA
*Ann Arbor, MI
Asbury Park, NJ
*New Brunswick, NJ
*Glens Falls, NY
*Concord, NC
*Youngstown, OH
Nashville, TN
Dallas, TX
Milwaukee, WI
*Caguas, PR

CHANNEL NO. 59
(740-746 MHz)

Big Bear Lake, CA
Sanger, CA
Oenver, CO
New Haven, CT
*Jacksonville, FL
Stuart, FL
Peoria, IL
Indianapolis, IN
Bowling Green, KY
Vineland, NJ
*Utica, NY
*Andrews, NC
Waynesville, NC
Lebanon, PA
Lewisburg, WV

CHANNEL NO. 60
(746-752 MHz)

Dothan, AL
Gadsden, AL

*San Mateo, CA
Sebring, FL
*Elberton, GA
Aurora, IL
*Madison, IN
Merrimack, NH
Bethlehem, PA
Livingston, TN
Harlingen, TX
San Antonio, TX
Tyler, TX
Roanoke, VA
Martinsburg, WV
Arecibo, PR

CHANNEL NO. 61
(752-758 MHz)

Mobile, AL
Phoenix, AZ
Porterville, CA
Hartford, CT
Wilmington, DE
Gainesville, FL
Palm Beach, FL
*Muncie, IN
Ashland, KY
Owensboro, KY
Bay City, MI
*Rochester, NY
Saranac Lake, NY
Greensboro, NC
Cleveland, OH
Chattanooga, TN
Houston, TX

CHANNEL NO. 62
(758-764 MHz)

*Birmingham, AL
Riverside, CA
*Santa Rosa, CA
Venice, FL
Hammond, IN
Lexington, KY
Hammond, LA
*Frederick, MD
Presque Isle, ME
Lawrence, MA
Detroit, MI
Kansas City, MO
Atlantic City, NJ
Arcade, NY
Kingston, NY
Asheville, NC
Fayetteville, NC
*Steubenville, OH
Oklahoma City, OK
*Lowry, SD
Killeen, TX
*Seattle, WA
*San Juan, PR

CHANNEL NO. 63
(764-770 MHz)

*Montgomery, AL
Oxnard, CA
*Boca Raton, FL
Palatka, FL
Monroe, GA
*Streator, IL
Angola, IN
Bloomington, IN
Des Moines, IA
Newton, NJ
Athens, OH
Tulsa, OK
Sumter, SC
*Bluefield, VA
Richmond, VA

CHANNEL NO. 64
(770-776 MHz)

Barstow, CA
Stockton, CA
*Seaford, DE
Destin, FL
Inverness, FL
Macon, GA
Kalamazoo, MI
Kannapolis, NC
Cincinnati, OH
Scranton, PA
Providence, RI
Tullahoma, TN
Mineola, TX
Charlottesville, VA
Bellingham, WA
Naranjito, PR

CHANNEL NO. 65
(776-782 MHz)

Bakersfield, CA
San Jose, CA
*New Haven, CT
Orlando, FL
*Cedartown, GA
*Freeport, IL
*Springfield, IL
Beattyville, KY
Cumberland, MD
Vineland, NJ
*Ithaca, NY
Defiance, OH
El Paso, TX
Ashland, VA
Blacksburg, VA

CHANNEL NO. 66
(782-788 MHz)

Opelika, AL
Vallejo-Fairfield, CA
Bradenton, FL
Panama City, FL
Elgin, IL
Joliet, IL
Marlborough, MA
Flint, MI
*West Milford, NJ
Forest City, NC
*Springfield, OH
Erie, PA
Lebanon, TN
Manassas, VA
Fairmont, WV

CHANNEL NO. 67
(788-794 MHz)

Troy, AL
Salinas-Monterey, CA
Lake Worth, FL
*Lihue, HI
Galesburg, IL
Anderson, IN
Morehead, KY
*Baltimore, MD
Ilion, NY
Smithtown, NY
Springville, NY
*Bryson City, NC
High Point, NC
Canton, OH
Alvin, TX
Olympia, WA

CHANNEL NO. 68
(794-800 MHz)

Birmingham, AL
*Los Angeles, CA
Novato, CA
*Cocoa, FL
*Toccoa, GA
Danville, IL
*Louisville, KY
Hagerstown, MD
Boston, MA
*Kansas City, MO
Newark, NJ
Syracuse, NY
Mansfield, OH
Lowry, SD
Arlington, TX
Grundy, VA
Fond du Lac, WI
Humacao, PR

CHANNEL NO. 69
(800-806 MHz)

San Diego, CA
Hollywood, FL
Atlanta, GA
*Indianapolis, IN
Des Moines, IA
Paintsville, KY
*East Lansing, MI
Block Island, RI
Allentown, PA
Fredericksburg, VA

CHANNEL NO. 70
(806-812 MHz)

*Bowling Green, OH

CHANNEL NO. 71
(812-818 MHz)

None

CHANNEL NO. 72
(818-824 MHz)

None

CHANNEL NO. 73
(824-830 MHz)

None

CHANNEL NO. 74
(830-836 MHz)

None

CHANNEL NO. 75
(836-842 MHz)

None

CHANNEL NO. 76
(842-848 MHz)

*San Juan, PR

CHANNEL NO. 77
(848-854 MHz)

None

CHANNEL NO. 78
(854-860 MHz)

*Utuado, PR

CHANNEL NO. 79
(860-866 MHz)

None

CHANNEL NO. 80
(866-872 MHz)

None

CHANNEL NO. 81
(872-878 MHz)

None

CHANNEL NO. 82
(878-884 MHz)

None

CHANNEL NO. 83
(884-890 MHz)

None

Assignments Affecting Borders

Channel Allocations for Canada and Mexico

Allocations within 250 miles of Canada and Mexican borders are as agreed upon by U.S. and respective countries through exchange of diplomatic notes. Mexico reports VHF within 250 miles, UHF within 200 miles. Plus (+) and Minus (-) symbols designate offset carrier positions of channels. (L) indicates limited allocation under "Working Arrangement" of Canadian-U.S.A. Television Agreement of 1952 as modified.

CANADA

Alberta

	VHF	UHF
Ashmont	12-(L)	53+
Athabaska	8-(L)	24+ 48
Banff	—	34
Barrhead	—	31+
Battle River	10(L)	—
Blairmore	—	15 31
Bonnyville	6(L) 9+	41
Brooks	—	30- 47+
Burmis	3(L) 5-(L)	20 47
Calgary	2+ 4 9+ 13-(L)	16 32 38 49 54
Camrose	—	47
Cardston	—	22+
Chateh	5	14
Claresholm	—	36
Cold Lake-Grand Center	—	25 49
Coronation	10	41
Coutts/Milk River	4-(L)	24+
Drayton Valley	—	24
Drumheller	12(L)	19 24 53
Edmonton	3 5+ 9- 11- 13+	17 23 28+ 39 45 51
Edson	—	41-
Entrance—See Hinton.		
Etzikom	12+(L)	31
Fairview	—	17+ 34
Falher	6-	—
Forestburg	—	27- 52
Fort MacLeod	—	19+ 25
Fort McMurray	9(L) 12	16 22+ 45
Fort Saskatchewan	—	33
Fort Vermilion	11	—
Grande Prairie	10- 13	19 30 35
Grouard Mission	—	18
Hanna	—	25+
High Level	8+	15+
High Prairie	2-	16 49+
High River	—	44
Hinton-Entrance	3+(L) 8(L)	49
Innisfail	—	42+
Jasper	—	26
Jean D'Or Prairie	13	14+
Lac La Biche	2+(L) 10-(L)	16+
Lacombe	—	44-
Lavoy	—	19+
Leduc	—	57
Lethbridge	7 10-(L) 13+	17 23+ 28 50
Lloydminster	2 4-	24 30 42 48 54-
Lougheed	7-(L)	16-
Manning	12-	15-
Medicine Hat	6 8 13-(L)	21- 34+ 51
Olds	—	30+
Oyen	2-(L)	23-
Peace River	3- 7 9(L)	14 48
Pincher Creek	—	42
Pivot	4+(L)	—
Plamondon	—	22
Ponoka	—	46
Provost	—	18 35
Raymond	—	20-
Red Deer	6- 8+ 10+(L)	20 26 31-
Rocky Mountain House	12-(L)	19-
Rosemary	11(L)	—
St. Paul	—	21+
Slave Lake	4+ 11(L)	20 41
Stettler	—	34-
Taber	—	15-
Valleyview	—	17- 34+

Alberta (continued)

	VHF	UHF
Vegreville	—	38+
Vermilion	—	26 32
Vulcan	—	27
Wainwright	—	31+
Westlock-Barrhead	—	53
Wetaskiwin	—	41+
Whitecourt	9(L) 12+	32

British Columbia

	VHF	UHF
Armstrong	—	26-
Ashcroft	—	49+
Bonnington	13+(L)	—
Burns Lake	4+ 7+(L)	—
Campbell River	7- 13	14- 51
Canal Flats	12(L)	—
Cassiar	7	—
Castlegar	—	41
Chetwynd	7(L)	—
Chilliwack	3(L)	14+ 30 36 47+
Clinton	9+(L)	—
Comox	—	20+ 54+
Courtenay	9-(L) 11	49
Cranbrook	3+(L) 5+(L) 10 13(L)	24 43 59+
Crawford Bay	5(L)	—
Creston	3(L)	44+
Dawson Creek	5	15 20 33
Duncan	—	54
Enderby	—	16 36 47 53
Fernie	8(L)	21+ 51+
Fort Fraser	6	—
Fort Nelson	8	14+
Fort St. James	—	16
Fort St. John	2+(L) 9+(L) 11	14+
Golden	13(L)	41+
Grand Forks	—	36-
Hazelton	9+(L)	—
Hope	—	38
Horsefly	10(L)	—
Houston	2+(L) 8(L)	23
Kamloops	4+ 6+(L)	22- 44 50+
Kelowna	2 5-(L)	21 45 51 69+
Kimberley	—	27
Kinnaird	—	19
Kitimat	—	14 19
Lake Cowichan	—	48
Lillooet	—	23+
McBride	6(L)	—
Merritt	—	41-
Nanaimo	—	50 60 69
Natal	11(L)	—
Nelson	3+(L) 9(L)	50-
New Denver	—	17
Oliver	3+(L) 8(L)	43+
100 Mile House	3 5-	—
Ootsa Lake	5(L) 10	—
Osoyoos	—	49-
Parksville	—	44-
Peachland	—	29-
Pemberton	4-(L)	—
Penticton	10(L) 13	17 23
Port Alberni	3+(L)	36+ 41
Port Hardy	6 8	15
Powell River	—	22 33 43-
Prince George	2 4(L) 12	14 19 24
Prince Rupert	6+ 7	15 20
Princeton	—	35+
Purden Lake	10(L)	—

British Columbia (continued)

	VHF	UHF
Quesnel	–	22+
Radium	–	17 28 52+
Revelstoke	–	43-
Rossland	–	52
Salmon Arm	9-(L)	34+
Saltspring Island	–	21-
Smithers	5+ 13	15+
Sparwood	–	33
Spillimacheen	–	69
Squamish	–	55
Summerland	–	48+
Terrace	3 11	22 27
Trail	8+(L) 11	14
Valemount	13+(L)	–
Vancouver	2+ 8+ 10+	15(L) 26 32 42 52 58 63(L) 68(L)
Vanderhoof	–	18
Vernon	7- 12(L)	24- 42+
Victoria	6	29 40 46 66
Warfield	–	30
Whistler	13+(L)	–
Williams Lake	–	15
Wilson Creek	–	23
Woss Camp	12	–

Manitoba

	VHF	UHF
Alonsa	–	14 24+ 34 46
Altona	–	34+
Beausejour	–	23+
Birch River-Harte Mtn.	4-(L) 10-(L)	17 45+
Boissevain	–	29+
Brandon	4+ 5+(L)	21+ 27 43
Carberry	–	49+
Carman	–	31
Churchill	4 8	14 19
Dauphin-Baldy Mtn.	6-(L) 8 12-(L)	15+ 18+ 26
Dawson Bay	–	14+ 25+ 41- 47
Fairford	7-(L)	40-
Fisher Branch	8-(L) 10+(L)	32 43-
Flin Flon	3- 10+(L) 13-(L)	28 34
Foxwarren	9(L) 11	28+ 33 50
Gimli	–	19
God's Lake Narrows	13	54
Grand Rapids	–	15
Island Lake	5+ 7(L) 11+	53
Jackhead	5(L)	23
Killarney	–	19+
Lac du Bonnet	4(L) 5-(L)	15+ 21 26- 39
Leaf Rapids	3(L) 6-(L)11 13(L)	41
Little Grand Rapids	9-(L)	–
Lynn Lake	–	15
Mafeking	2(L)	19+
Manigotagan	–	22
Matheson Island	–	18 29+ 41 47
McCreary	11(L)	–
McCusker Lake	2 6(L) 10 12	–
Melita	9+(L)	48+
Minnedosa	2-(L)	17+
Morden-Winkler	–	50
Neepawa	–	39+
Oak Lake	–	32
Oxford House	8	52
Pembina Valley	–	18 28- 41- 47+
Pine Falls	11-(L)	–
Piney	–	29
Portage la Prairie	13+	40 53+
Roblin	–	48-
Russell	–	22
Ste. Rose du Lac	3+(L)	38
Selkirk	–	17
Sherridon	–	14- 42 48
Snow Lake	–	41+
Steinbach	–	45
Swan River	–	29-
The Pas	4(L) 6+ 7(L) 12+(L)	27+
Thompson	4+ 5 7+ 9+	14
Vassar	–	24+ 41+ 47- 53
Virden	–	35
Waasagomach	9(L)	47+

Manitoba (continued)

	VHF	UHF
West Hawk	–	22- 28 40+ 46
Winnipeg	3- 6- 7+ 9+ 13	25+ 36 42 48 54 65

New Brunswick

	VHF	UHF
Allardville	3(L)	51+
Bathurst	–	28+ 50-
Bon Accord	6-	43
Buctouche	–	49-
Campbellton	4-(L) 7-(L) 9-(L)12	23- 35
Caraquet	–	20+ 54
Chatham	6(L)	40
Chipman	–	24
Dalhousie	–	55+
Dorchester	–	50+
Edmundston	4-(L) 13+(L)	26 36
Fredericton	5-(L) 11+(L)	19 41+ 47- 53 59+
Grand Falls	–	49
McAdam	–	28- 51-
Milltown	–	32+
Moncton	2 7 11	16+ 27 33- 39 44+
Newcastle	–	34-
Oromocto	–	31-
Perth	–	30+
Richibucto	–	55-
Sackville	–	66
St. Andrews	–	26+
Saint John	4+ 9+ 12+(L)	17 23+ 29 35+ 69+
St. Leonard	–	18
St. Quentin	–	52+
St. Stephen	–	20+
Salisbury	–	21
Shediac	–	62
Shippegan	–	43-
Sussex	–	57
Tracadie	–	30-
Woodstock	3+(L)	50

Newfoundland

	VHF	UHF
Argentia	3+	41
Baie Verte	3(L)	41
Bay Roberts	–	27
Bishops Falls	–	52+
Bonavista	10(L)	45
Bonne Bay	2	52
Botwood	–	34
Buchans	7(L)	45+
Burgeo	–	41
Carbonear-Harbour Grace	–	43
Carmanville	7+(L)	–
Churchill Falls	9+(L)	15 20
Clarenville	7(L)	42
Conche	12(L)	45-
Corner Brook	5(L) 10-(L)	14 27- 43
Cow Head	8+(L)	42-
Deer Lake	8-(L) 12+(L)	48
Fox Harbour	7	14+
Gander	–	21 26+ 48+
Goose Bay	8	14 19
Grand Bank-Fortune	2+(L)	20 26 45-
Grand Falls	4(L) 11+	30+
Hampden	13(L)	–
Hawkes Bay	4+(L)	52-
Hermitage	4+(L)	49
Labrador City	11 13	14 19
Lamaline	–	18 42+
Lewisporte	–	50
Marystown	5+(L) 11(L)	17
Millertown	9(L)	42-
Mt. St. Margaret	9+	49+
Musgrave Harbour	9(L)	49-
Placentia	12	28
Port au Port	13+(L)	52+
Port aux Basques	3-	34
Portland Creek	13+(L)	34+
Port Rexton	13-	20-

Newfoundland (continued)

	VHF	UHF
Ramea	13(L)	—
Red Rocks	11-	45
Roddickton	11(L)	34-
Rose Blanche	9(L)	—
St. Albans	9(L)	33 38 44
St. Andrews	6+(L)	23
St. Anthony	2+(L) 6	42+ 48-
St. Georges	—	30
St. John's	2 4-(L) 6+ 8+	14 19 24 30 35
St. Lawrence	—	48-
St. Mary's	10-(L)	44+
St. Vincent's	7-(L)	34+
Springdale	13-(L)	20+
Stephenville	4-(L) 8(L)	24
Sunnyside	9+(L)	—
Trepassey	4(L)	—
Wabana	—	52-
Wesleyville	5(L)	41-

Northwest Territories

	VHF	UHF
Baker Lake	9+	—
Cape Dorset	9	—
Eskimo Point	9	—
Fort McPherson	13	—
Fort Providence	13	—
Fort Simpson	9	—
Fort Smith	8-(L)	—
Frobisher Bay	8	—
Hay River	7	—
Igloolik	9	—
Inuvik	6	—
Norman Wells	9	—
Pangnirtung	9	—
Pine Point	4	—
Rae/Edzo	10	—
Rankin Inlet	9	—
Resolute	9	—
Yellowknife	8	14

Nova Scotia

	VHF	UHF
Amherst	—	22 56
Annapolis Royal	—	49+
Antigonish	9	50
Aspen	5-(L)	—
Bridgetown	—	15
Bridgewater	9-(L)	36
Caledonia	2+(L) 6+	21+ 42+
Canning	10	—
Canso	—	51
Cheticamp	2- 10	36-
Digby	—	18+ 52- 58
Dingwall	12+(L)	—
Glace Bay-Waterford	—	16+ 38 55+
Halifax	3 5 8(L) 13(L)	20- 26 32 38+ 43- 48+ 54 64+
Inverness	6 8-(L)	41
Kentville	—	30
Liverpool	12	31+
Louisburg	—	46-
Lunenburg	—	60
Middleton	8-(L)	46
Mulgrave	7+(L) 12+(L)	40
New Glasgow	4-(L)	15- 34+ 47+
New Waterford	—	43+
North Sydney	—	21
Parrsboro	—	40-
Pictou	—	68
Port Hawkesbury	3+(L)	28+
Sheet Harbour	2+(L) 11+(L)	29+
Shelburne	7+(L)	28+
Springhill	—	61
Sydney	4 5- 13(L)	27+ 33 49+
Sydney Mines	—	60
Tatamagouche	—	58+
Truro	—	18 55

Nova Scotia (continued)

	VHF	UHF
Windsor	—	51
Wolfville	—	20-
Yarmouth	3-(L) 11-	40 45- 50-

Ontario

	VHF	UHF
Armstrong	10	—
Arnprior	—	20
Atikokan	7-	23+
Bala	—	59-
Bancroft	2+(L)	—
Barrie	3+	16+ 24- 33-(L) 46- 55+
Barry's Bay	—	19+ 39
Belleville-Deseronto	6-	15- 35- 53+(L) 64+ 69
Blind River	—	18
Brantford	—	34+(L)
Brockville	—	45+
Chapleau	7+(L) 13+(L)	33
Chatham	—	16- 48(L) 59(L) 64+(L)
Cloyne	—	55-(L)
Cobourg	—	66
Collingwood	—	42
Cornwall	8+	31- 41+ 47 52- 63+
Deep River	3-(L)	52
Deseronto—See Belleville.		
Driftwood	—	22-
Dryden	4+(L) 6 9-(L)	24
Elliot Lake	3 7-(L) 12+	21+
Espanola	—	22-
Exeter	—	14+
Fort Albany	8+	—
Fort Frances	5(L)	15 25
Gananoque	—	28-
Geraldton	7-(L) 13+	—
Goderich	—	33+
Gogama	—	23 29-
Golden Lake	—	41- 47-
Guelph	—	58-
Hamilton	11+(L)	36+ 65
Hanover	—	50
Hawkesbury	—	39- 48+
Hearst	4- 5+ 7(L)	—
Huntsville	8+(L) 11-(L) 13(L)	—
Kapuskasing	2+(L) 10 12	19+ 41+
Kearns—See Kirkland Lake.		
Kenora	2+ 8(L) 13+(L)	16 38+ 44
Kingston	11-	19 32- 38(L) 48 58
Kirkland Lake-Kearns	2 11	—
Kitchener	13+	28(L) 39+ 56+(L) 61-(L)
Little Current	—	16-
London	10	18(L) 40 53(L) 69+
Manitouwadge	8+	15 20-
Marathon	11-	—
Mattawa	—	26 48
Maynooth	—	51+
McArthur's Mills	—	33- 42+(L)
Midland	7(L)	—
Moosonee	9(L)	—
Niagara Falls	—	55(L)
Nipigon	—	16 26
North Bay	4-(L) 6(L) 10-	32+ 45+ 50+
Opasatika	—	30+
Orillia	—	43
Oshawa	—	16+
Ottawa-Hull	4+ 6(L) 9+ 13+(L)	14- 24 30+ 40 49 60+ 65
Owen Sound	4+(L) 12-(L)	—
Paris	6+	—
Parry Sound	—	31- 42-
Pembroke	5+	17-
Penetanguishene	—	34- 51(L)
Peterborough	12+	18-(L) 27 44 54
Pickle Lake	9(L)	—
Prescott	—	26-
Red Lake	7(L) 10-	—
Renfrew	—	22
St. Catharines	—	60
St. Thomas	—	64-
Sarnia-Oil Springs	—	17+ 29+(L) 34-(L) 42-(L) 51+ 63+(L) 68
Sault Ste. Marie	2- 5(L)	20 26- 38- 44 54+

Ontario (continued)

	VHF	UHF
Sioux Lookout	12+(L)	—
Smiths Falls	—	36
Stevenson	—	22-(L)
Stratford	—	44+
Sturgeon Falls	7+	29+
Sudbury	5 9+(L) 13-(L)	19 25- 30 35+ 41+ 47 52-
Temagami	—	15 44+
Thessalon	—	36
Thunder Bay	2 4- 9 12(L)	14- 25- 30- 41-
Timmins	3-(L) 6+ 7-(L) 9-	26+ 48+ 54-
Tobermory	—	17- 26 43+
Toronto	5(L) 9	19- 25 30-(L) 41 47+ 52+ 57 63-(L) 68+
Trenton	—	40+
Uxbridge	—	22+
Vermillion	—	14 20+
Wawa	9+(L)	16 21- 27
Welland	—	20(L)
White River	12-(L)	—
Wiarton	2-	20-
Windsor	9-	26-(L) 32+ 54 60-
Wingham	8-	45
Woodstock	—	31

Prince Edward Island

	VHF	UHF
Charlottetown	8+ 13+	25 31 42 52+
Elmira	11-(L)	—
St. Edward-St. Louis	4(L) 5+(L) 9+(L)	—
Souris	—	19+
Summerside	—	36+ 65

Quebec

	VHF	UHF
Aguanish	8(L)	14+
Alma	—	16+ 32+ 48+
Amos	—	41
Asbestos	—	47-
Ayer's Cliff	—	42+(L)
Baie Comeau	7-(L)	28 34+ 40+ 52
Baie St. Paul	—	18+
Baie Trinite	12-(L)	17
Bearn/Fabre	3(L)	18+ 27+
Beauceville	6(L)	—
Blanc Sablon	3-(L) 5(L)	—
Bolton-Est	—	55-(L)
Brisay	4	—
Buckingham	—	19+
Cabano	—	48-
Camp L-A1	5	—
Camp LG-2	6(L)	—
Camp LG-3	4 7(L)	—
Camp LG-4	6 7(L)	—
Camp Randal	3	—
Cap-aux-Meules	—	29+ 35+ 40+ 56+
Carleton	2-(L) 5	15+
Chandler	6+(L) 8-(L)	23(L)
Chapais	2	—
Chapeau	11+(L)	23+ 35
Chibougamau	4+(L) 5+	—
Chicoutimi	2+(L) 6 8+(L)	24 35 40 58
Clermont	—	41
Cloridorme	8+(L) 11(L)	—
Coaticook	—	62-
Cowansville	—	65+
Dolbeau	—	51+
Donnacona	—	25-
Drummondville	—	36+ 53
Eastmain	5	—
Escuminac	—	18+(L)
Estcourt	—	23
Fermont	7-(L) 9(L)	—
Forestville	—	25
Fort Chimo	2	—
Fort George	9(L)	—
Fort Rupert	9(L)	—
Gascons	—	32-

Quebec (continued)

	VHF	UHF
Gaspe	7(L) 9+(L)	18 35+
Gaspe Nord	5+(L)	—
Gethsemani-La Romaine	—	15
Granby	—	27- 54 59+
Grand Fonds	—	31 54+
Grand Vallee	6-(L)	—
Harrington Harbour	8-(L) 13(L)	—
Havre St. Pierre	12	—
Hull—See Ottawa, Ont.		
Ile du Havre Aubert	—	16 51-
Inoucdjouac	9+(L)	—
Joliette	—	43
Jonquiere	4+(L) 12+	14- 19- 53-
Joutel	11-(L)	—
Lac Etchemin	—	17+ 55+
Lac Megantic	—	66+
Laforge	2	—
L'Anse a Valleau	12+(L)	—
La Pocatiere	—	28
La Sarre	—	23-
La Tabatiere	4(L) 10(L)	—
La Tuque	3-(L) 9-(L)	26+ 49-
Longue Pointe de Mingan	6(L)	—
Magdalen Islands	7-(L) 12-(L)	18+ 46+
Magog	—	30 68
Malartic—See Val d'Dr.		
Manicouagan	10	—
Maniwaki	—	15+
Matagami	9+(L)	—
Matane	6+(L)	14+ 43+
Mont Climont	13(L)	—
Mont Joli	6-	16- 27- 39- 45- 56
Mont Laurier	3+(L)	21- 27 54+
Mont Louis en Haut	—	19 29
Mont St. Michel	—	16+ 33+ 38+
Montmagny	—	57- 68+
Montreal	2 6+ 10 12	17 23 29 35+ 46 51- 56 62
Mont Tremblant	11(L)	—
Murdochville	10-(L)	21+ 31+ 47
Natashquan	—	16
New Carlisle	—	45
New Richmond	—	27+
Perce	11-(L) 13-(L)	14 40- 53-
Plessisville	—	29+
Port Daniel	7+(L)	16-(L)
Poste-de-la-Baleine	9(L)	—
Povungnituk	9(L)	—
Quebec	2+(L) 4 5- 11+	15- 20 33 38 65-
Radisson	8 10 13	—
Rapides des Joachims	8-(L)	—
Rimouski	2(L) 11-(L)	18+ 22 51
Riviere au Renard	2+(L) 4+(L)	—
Riviere au Tonnerre	2(L) 7(L)	—
Riviere du Loup	7+ 9+(L)	29- 50- 59
Riviere Ste. Paul	11(L)	15+ 21 27+
Roberval	10	45-
Rouyn-Noranda	4 8- 13(L)	20 33 38- 49
Ste. Adele	—	15 54-(L)
Ste. Agathe des Monts	—	32+ 42-
Ste. Anne des Monts	8-(L)	—
Ste. Marguerite-Marie	3-(L)	—
St. Fabien de Panet	13(L)	—
St. Felicien	—	43+
St. Fulgence	—	27
St. Georges-de-Beauce	—	19+
St. Hyacinthe	—	48-
St. Jean-Iberville	—	25
St. Jerome	4(L)	26
St. Michel des Saints	7+(L)	—
St. Pamphile	3+(L)	—
St. Prosper	—	50+
St. Rene de Matane	—	30 41-
Schefferville	7 9	—
Senneterre	—	54
Sept Iles	3 9-(L) 11+(L) 13+	36+ 48+
Shawinigan	—	18- 55 66
Sherbrooke	7 9(L)	14+ 24+ 50 60
Sorel	—	19- 64 69-
Stoneham	—	44
Temiscaming	12-(L)	22 28+(L) 40+ 53
Thetford Mines	—	21 32 42 52 61
Trois Pistoles	—	42+

Quebec (continued)

	VHF	UHF
Trois Rivieres	8(L) 13-	16- 28 39(L) 45
Val d'Or-Malartic	5- 7+(L) 10+(L) 12+(L)	19- 20 25+
Valleyfield	—	68+
Victoriaville	—	34- 58+ 63
Ville da la Baie	9(L)	30+

Saskatchewan

	VHF	UHF
Alticane	10+(L)	18+
Assiniboia	—	23-
Beauval	7+(L)	22-
Bellegarde	—	26- 54+
Biggar	—	29+
Broadview	—	49-
Buffalo Narrows	11	14
Canora	—	32-
Carlyle Lake	7+(L)	47-
Colgate	12	48
Creighton	—	45
Cypress Hills	2+(L)	19-
Davidson	—	14+ 54
Debden	—	22+
Esterhazy	—	19 25 41
Estevan	—	33+
Eston	—	22+
Fond du Lac	10	54
Fort qu'Appelle	7	27
Golden Prairie	10+(L)	—
Gravelbourg	—	39- 45+
Greenwater Lake	4+(L)	26+
Hudson Bay	9-(L) 11+(L)	28+
Humbolt	—	22
Ile a la Crosse	9(L)	15+
Indian Head	—	21+
Island Falls	7-(L)	27
Kamsack	—	54-
Kindersley	—	54+
La Loche	13-	15
La Ronge	12(L)	14+
Leoville	12+(L)	31
Maple Creek	—	16+
Marengo	—	15 26-
Meadow Lake	8-(L)	21
Melfort	2+(L)	24-
Melville	—	17-
Michel	8+(L)	29
Montreal Lake	11-(L)	19+
Moose Jaw-Marquis	4- 7-(L)	16 26 42
Moosomin	—	36+
Nipawin	10-(L)	29+
Norquay	7-(L) 13(L)	46+
North Battleford	6+ 7(L)	14- 41-
Oxbow	—	34+
Pelican Narrows	5-	—
Ponteix	3(L)	22
Prince Albert	3+(L) 5 9+(L)	15 20 38
Rabbit Lake	12	—
Regina	2 9- 11+(L) 13-(L)	18 24+ 29 46
Riverhurst	10-(L)	25 43
Rosetown	—	40
Rosthern	—	25-
St. Brieux	7+(L)	19-
Saskatoon	4(L) 8+ 11 13(L)	17 23 28 33
Shaunavon	7+(L)	15+
Shellbrook	—	26+
Southend	13+(L)	14+
Stanley Mission	8(L)	15-
Stony Rapids/Black Lake	7	53
Stranraer	3-(L) 9	24-
Swift Current	5- 12-(L)	30 36
Tisdale	—	27-
Unity	—	27
Uranium City	8	53+
Warmley	3-	—
Watrous	—	36-
Weyburn	—	32+
Wilkie	—	16+
Willow Bunch	6-(L) 10+(L)	21

Saskatchewan (continued)

	VHF	UHF
Wynyard	6 12+(L)	41+
Yorkton	5-(L) 10(L)	14 34
Zenon Park	—	21+

Yukon Territory

	VHF	UHF
Clinton Creek	8	22
Dawson	3 10	14 19
Elsa	9	15
Faro	8	15+
Keno Hill	13	20
Mayo	7	23
Watson Lake	8+	14-
Whitehorse	2+ 6	14 19

MEXICAN BORDER ALLOCATIONS

Baja California

	VHF	UHF
Ciudad Constitucion	11	—
El Golfo	—	56
Ensenada	—	17 23 29+ 57
Guerrero Negro	2	—
La Paz	2 10	—
Mexicali	3 5+	14+ 20+ 32+ 38
Rosario	8-	—
San Felipe	—	30+
San Jose del Cabo	2	—
San Quintin	—	36
San Telmo	—	18+
Santa Catarina	12+	—
Santo Tomas	2+	59
Sauzal	—	41 61 70
Tecate	—	67 73
Tijuana	6 12	21- 27 33 45 57

Chihuahua

	VHF	UHF
Chihuahua	2- 4+ 5- 11-	14- 20 26-
Ciudad Camargo	7 10+	17 23
Ciudad Cuauhtemoc	5 9+	16+ 22+
Ciudad Delicias	6 13-	44- 50-
Ciudad Jimenez	8	19 25
Ciudad Juarez	2 5 11+	20+ 32- 44 56
Hidalgo del Parral	3- 7 12+	15+ 21+
Las Minas	—	17+ 23-
Las Palomas	—	27+
Madera	7 13+	—
Manuel Benavides	9-	—
Meoqui	—	56
Nuevo Casas Grandes	6 8+	18+ 24+ 30
Ojinaga	6	15
San Buenaventura	7 10-	21-
Santa Barbara	2	—

Coahuila

	VHF	UHF
Allende	—	46
Ciudad Acuna	—	34 40+ 58
Cuatro Cienegas	—	53
Monclova	9+	29 35
Muzquiz	—	41 47
Nueva Rosita	4-	17- 23+
Parras	6	17+ 23-
Piedras Negras	3 6-	28 46 70
Sabinas	4-	59 65
Saltillo	2 5+ 7-	25- 44- 50

Coahuila (continued)

	VHF	UHF
San Vincente	2	—
Torreon-Ciudad Lerdo-Gomez Palacio	2+ 4 11+ 13+	—
Villa Acuna	7	—

Durango

	VHF	UHF
Ciudad Lerdo—See Torreon, Coah.		
Durango	5 12	—
Gomez Palacio—See Torreon, Coah.		

Nuevo Leon

	VHF	UHF
Cadereyta	—	34
Ciudad Anahuac	—	71 77
Linares	—	15 21-
Montemorelos	—	45- 51
Monterrey	2+ 4- 6 8+ 10+ 12	16 22+ 28+ 34-
Sabinas Hidalgo	—	32 38

San Luis Potosi

	VHF	UHF
Ciudad Valles	3	—
Matehuala	2 9-	—
San Luis Potosi	2 10 13	—
Tamazunchale	7	—

Sonora

	VHF	UHF
Agua Prieta	—	17+
Caborca	8	21-
Cananea	5+	26 56
Ciudad Obregon	2 4	—
El Golfo	4	—
Empalme	13	—
Guaymas	3+ 5 9	—
Hermosillo	6- 8 10 12	17- 23 29 35-
Magdalena	—	14 20-
Naco	—	48
Nacozari	—	25 31+
Navojoa	8	—
Nogales	2+ 7-	22 38+ 50+
Puerto Libertad	—	18 24-
Puerto Lobos	3-	—
Puerto Penasco	2	37
San Javier	—	38- 44
San Luis Rio Colorado	—	44 50
Sonoita	—	25+ 31-
Ures	—	41 47

Tamaulipas

	VHF	UHF
Ciudad Camargo	—	18 24
Ciudad Guerrero	—	37
Ciudad Mante	5 10	—
Ciudad Victoria	11- 13-	14+ 20 26+ 32+
La Rosita Villagran	4	—
Matamoros	2+ 7	14 54
Nuevo Laredo	2 11	21 33+ 45
Reynosa	9	17 36
Rio Bravo	—	42
San Fernando	—	19 25+
Soto la Marina	3 10	—
Tampico	4 7 9	—
Valle Hermoso	—	72

All we need is a minute of your time.

Just :60 of prime time to get our recruiting message out.

Because more than ever before, it's a message that deserves to be heard.

The National Guard makes up about one-half of our nation's combat forces. And we need men and women to help keep us strong–ready to protect your community and defend your country.

It's a commitment that takes dedication. Guardsmen give at least two weeks a year and two days every month to the Guard–and to you. Is a minute of your time really too much to ask?

Run our spots whenever possible. And if you can't spare a minute, we'll settle for :30. Even :20 or :10.

To obtain free dubs of Air and Army National Guard PSAs write: National Guard Bureau, Advertising Distribution Center, P.O. Box 1776, Edgewood, Maryland 21040, Attn: SMSgt Pat Campbell.

national guard

Americans at their best.

It's here . . .

the 1992 Business Television Directory

THE Guide to the hottest area of video industry growth . . . *the corporate and educational satellite television industry*



"I love the Business Television Directory. It is accurate, easy to use and comprehensive . . . The Business Television Directory has been an invaluable tool in my business."

Grace E. Leone, President
EFC STARTIME, Los Angeles, CA

The **1992 Business Television Directory** is your *single source* for information covering the corporate and educational satellite television industry. The NEW 1992 edition (co-produced by Warren Publishing, Inc. and Irwin Communications, Inc.) is packed with *useful, accurate, specific* information about those firms *already* a part of this mushrooming field, *and* about the exciting new directions being pointed to in business television's future.

The **1992 Business Television Directory** has been completely updated and revised. *In addition to including thousands of new pieces of data, the new edition contains . . .*

A completely *NEW SECTION* on Distance Learning & Education Networks, including subscription networks and education networks targeting students kindergarten through graduate school. These expanding networks are, of course, delivering quality course instruction and educational programs to distant schools, universities and business locations. *The* major networks in this hot new area are listed in the **1992 Business Television Directory.** Listings include network name, parent company name, key contacts, complete address, telephone and fax numbers, start-up date and pertinent equipment information.

Valuable NEW MATERIAL on Narrowcasting (often called Place-Based Media or Alternative Media). Some examples of these advertising supported networks are those targeting audiences in airports, grocery store checkout lines and schools. Listings include network name, parent company name, key contacts, complete address, telephone and fax numbers, start-up date and pertinent equipment information.

Substantial NEW MATERIAL listing *international* business television networks and vendors, reflecting recent dramatic growth in the international corporate satellite television industry. Listings include network or vendor name, parent company name, key contacts, complete address, telephone and fax numbers, start-up date and pertinent equipment information.

For information, call our circulation department collect!

Warren Publishing, Inc.
2115 Ward Court, NW • Washington DC 20037
PHONE: 202-872-9200 • FAX: 202-293-3435